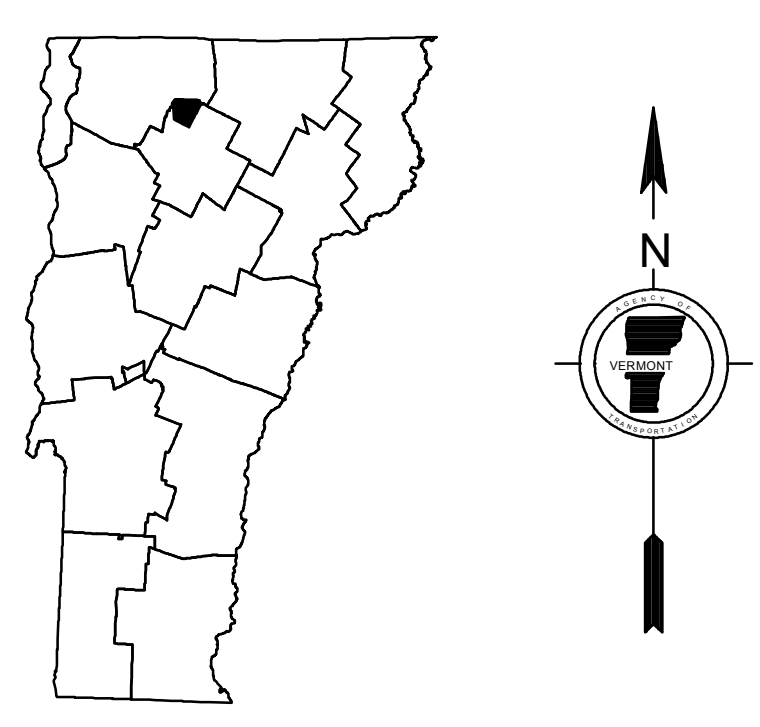
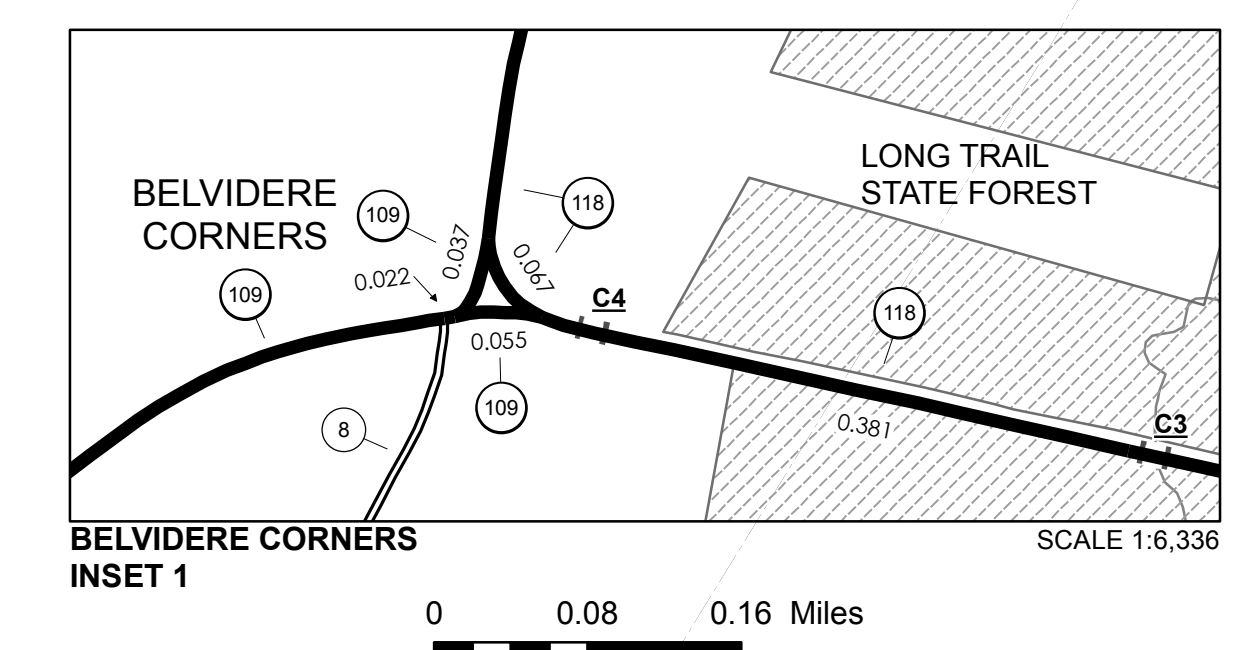


TOWN HWY. No.	CLASS 3	CLASS 4
2	1.95	
3	1.20	
4		(0.28)
5	0.04	
6	2.13	(0.15)
7	0.40	(0.10)
8	4.35	
9		(0.57)
10	1.27	(1.03)
11	0.20	
12	0.21	
13		(0.63)
TOTAL	11.75	2.76

LEGAL TRAIL No.	LENGTH IN MILES
1	(0.14)
TOTAL	0.14

MILEAGE SUMMARY CLASS 3		
STATE HIGHWAY	TOTAL CLASS 3	11.75
VT-109	TOTAL TOWN	11.750
VT-118		
	TOTAL STATE HIGHWAY	9.734
	TOTAL STATE	9.734

TOTAL, TRAVELED HIGHWAYS, FEB. 10, 2016: 21.484
(Excludes Class 4 and Legal Trail Mileage)

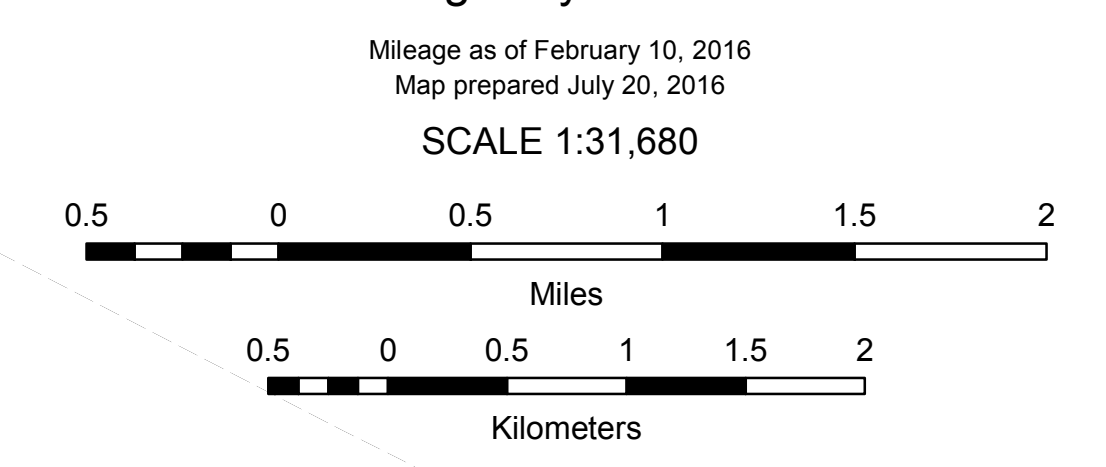


VERMONT GENERAL HIGHWAY MAP

Town of Belvidere

LAMOILLE COUNTY
Transportation District #8

Prepared by the
Vermont Agency of Transportation
Division of Policy, Planning and Intermodal Development
in cooperation with
U.S. Department of Transportation
Federal Highway Administration

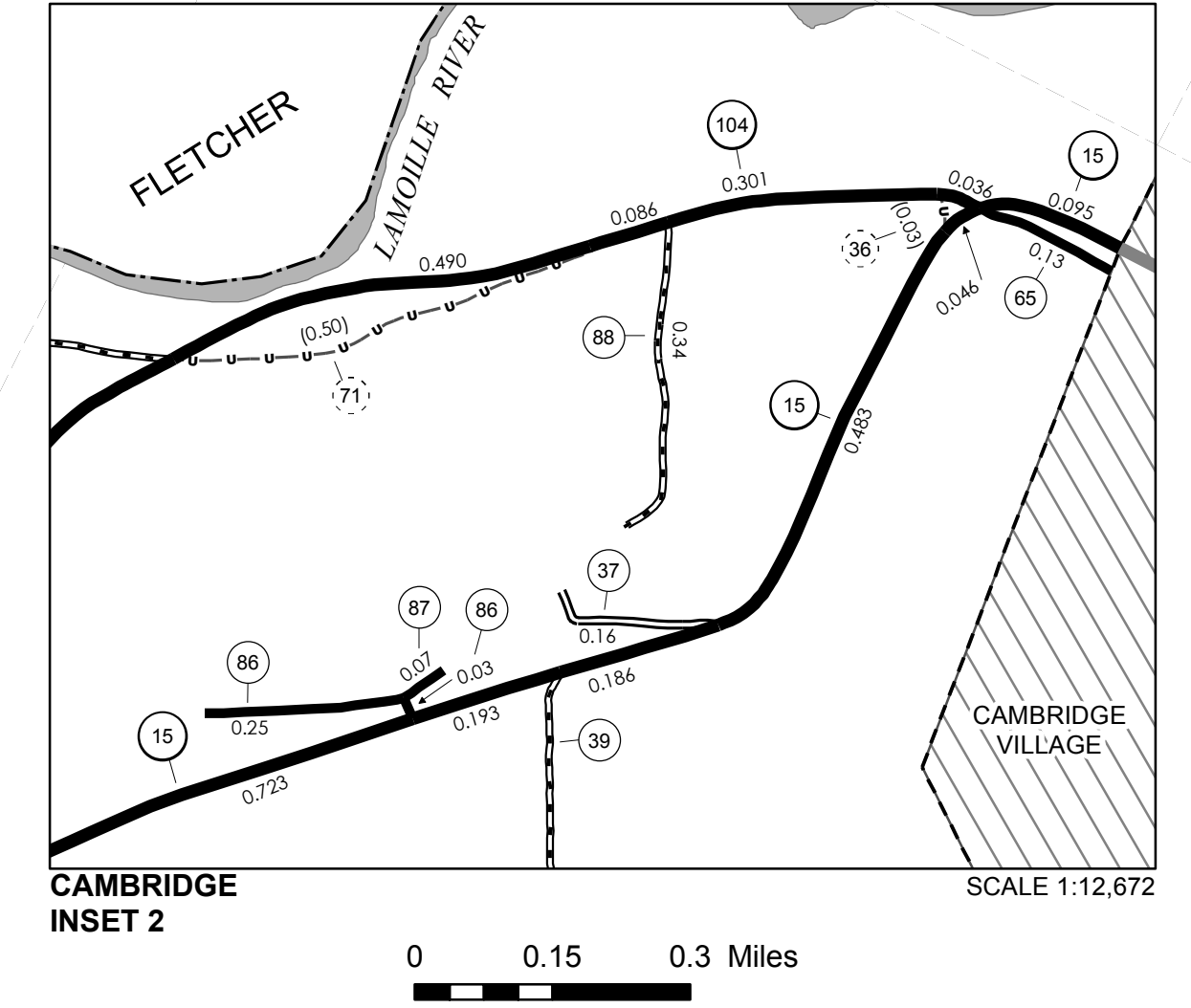
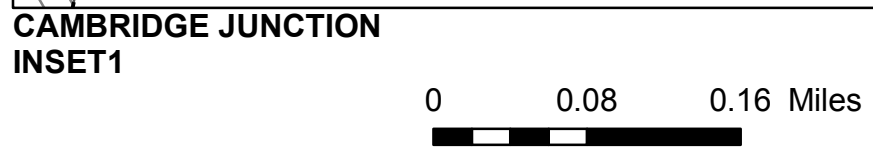
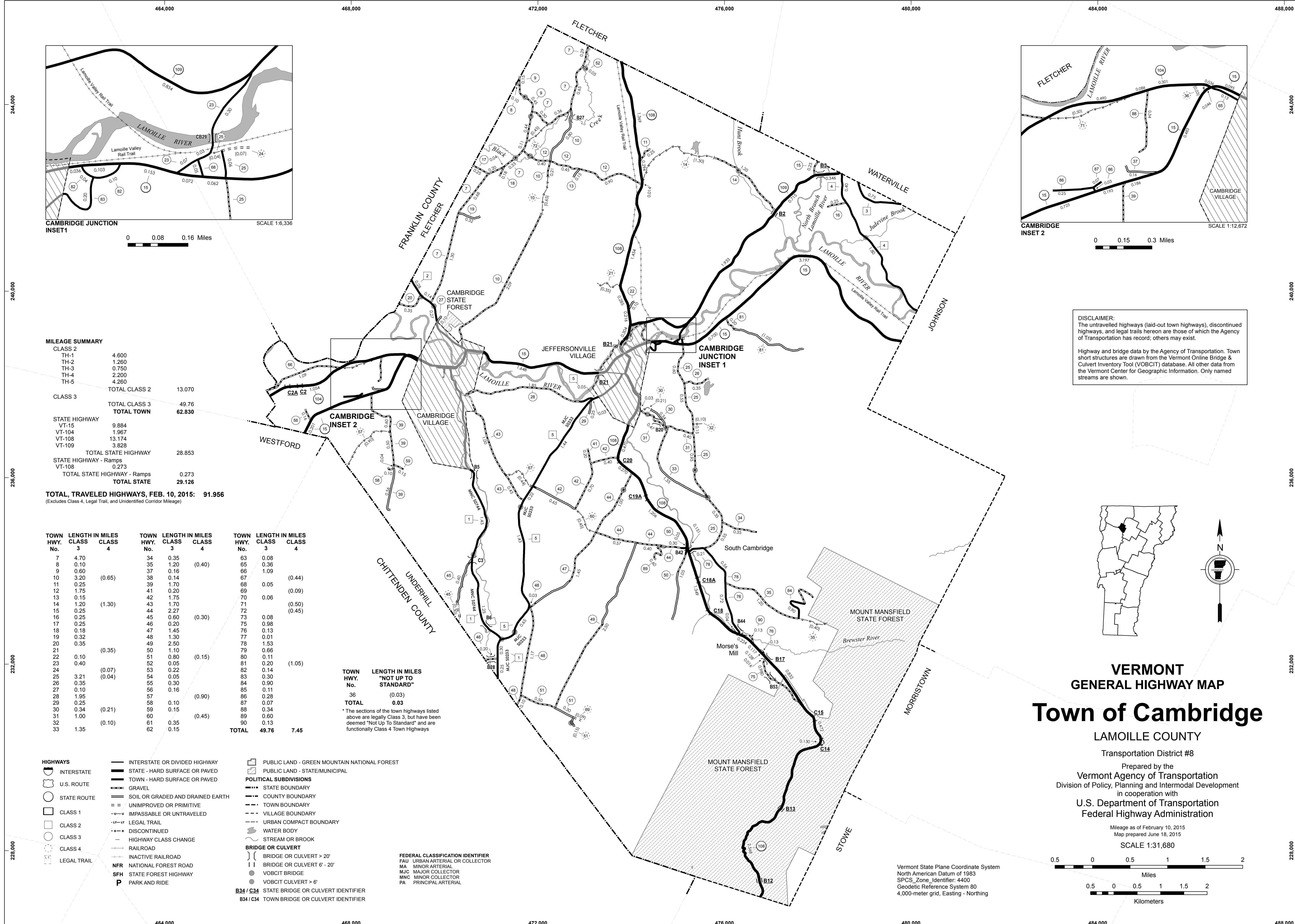


DISCLAIMER:
The untraveled highways (laid-out town highways), discontinued highways, and legal trails hereon are those of which the Agency of Transportation has record; others may exist.

Highway and bridge data by the Agency of Transportation. Town short structures are drawn from the Vermont Online Bridge & Culvert Inventory Tool (VOBCIT) database. All other data from the Vermont Center for Geographic Information. Only named streams are shown.

- HIGHWAYS**
- INTERSTATE
- U.S. ROUTE
- STATE ROUTE
- CLASS 1
- CLASS 2
- CLASS 3
- CLASS 4
- LEGAL TRAIL
- INTERSTATE OR DIVIDED HIGHWAY
- STATE - HARD SURFACE OR PAVED
- TOWN - HARD SURFACE OR PAVED
- GRAVEL
- SOIL OR GRADED AND DRAINED EARTH
- UNIMPROVED OR PRIMITIVE
- IMPASSABLE OR UNTRAVELED
- LEGAL TRAIL
- DISCONTINUED
- HIGHWAY CLASS CHANGE
- RAILROAD
- INACTIVE RAILROAD
- NATIONAL FOREST ROAD
- STATE FOREST HIGHWAY
- PARK AND RIDE
- PUBLIC LAND - GREEN MOUNTAIN NATIONAL FOREST
- PUBLIC LAND - STATE/MUNICIPAL
- POLITICAL SUBDIVISIONS**
- STATE BOUNDARY
- COUNTY BOUNDARY
- TOWN BOUNDARY
- VILLAGE BOUNDARY
- URBAN COMPACT BOUNDARY
- WATER BODY
- STREAM OR BROOK
- BRIDGE OR CULVERT**
- BRIDGE OR CULVERT > 20'
- BRIDGE OR CULVERT 6' - 20'
- VOBCIT BRIDGE
- VOBCIT CULVERT > 6'
- STATE BRIDGE OR CULVERT IDENTIFIER
- TOWN BRIDGE OR CULVERT IDENTIFIER
- FEDERAL CLASSIFICATION IDENTIFIER**
- FAU URBAN ARTERIAL OR COLLECTOR
- MA MINOR ARTERIAL
- MJC MAJOR COLLECTOR
- MNC MINOR COLLECTOR
- PA PRINCIPAL ARTERIAL

Vermont State Plane Coordinate System
North American Datum of 1983
SPCS_Zone_Identifier: 4400
Geodetic Reference System 80
4,000-meter grid, Easting - Northing



MILEAGE SUMMARY

CLASS 2		
TH-1	4.600	
TH-2	1.260	
TH-3	0.750	
TH-4	2.200	
TH-5	4.260	
TOTAL CLASS 2	13.070	
CLASS 3		
TOTAL CLASS 3	49.76	
TOTAL TOWN	62.830	
STATE HIGHWAY		
VT-15	9.884	
VT-104	1.967	
VT-108	13.174	
VT-109	3.828	
TOTAL STATE HIGHWAY	28.853	
STATE HIGHWAY - Ramps		
VT-108	0.273	
TOTAL STATE HIGHWAY - Ramps	0.273	
TOTAL STATE	29.126	
TOTAL, TRAVELED HIGHWAYS, FEB. 10, 2015:	91.956	

(Excludes Class 4, Legal Trail, and Unidentified Corridor Mileage)

TOWN HWY. No.	LENGTH IN MILES CLASS 3	LENGTH IN MILES CLASS 4	TOWN HWY. No.	LENGTH IN MILES CLASS 3	LENGTH IN MILES CLASS 4	TOWN HWY. No.	LENGTH IN MILES CLASS 3	LENGTH IN MILES CLASS 4
7	4.70		34	0.35		63	0.08	
8	0.10		35	1.20		65	0.36	
9	0.60		37	0.16	(0.40)	66	1.09	
10	3.20	(0.65)	38	0.14		67	0.05	(0.44)
11	0.25		39	1.70		68	0.05	
12	1.75		41	0.20		69	0.05	(0.09)
13	0.15		42	1.75		70	0.06	
14	1.20	(1.30)	43	1.70		71	0.05	(0.50)
15	0.25		44	2.27		72	0.08	(0.45)
16	0.25		45	0.60	(0.30)	73	0.08	
17	0.25		46	0.20		75	0.98	
18	0.18		47	1.45		76	0.13	
19	0.32		48	1.30		77	0.01	
20	0.35		49	2.50		78	1.53	
21		(0.35)	50	1.10		79	0.66	
22	0.10		51	0.80	(0.15)	80	0.11	
23	0.40		52	0.05		81	0.20	(1.05)
24		(0.07)	53	0.22		82	0.14	
25	3.21	(0.04)	54	0.05		83	0.30	
26	0.35		55	0.30		84	0.90	
27	0.10		56	0.16		85	0.11	
28	1.95		57		(0.90)	86	0.28	
29	0.25		58	0.10		87	0.07	
30	0.34	(0.21)	59	0.15		88	0.34	
31	1.00		60		(0.45)	89	0.60	
32		(0.10)	61	0.35		90	0.13	
33	1.35		62	0.15		90	0.13	
TOTAL						TOTAL	49.76	7.45

TOWN HWY. No. 36

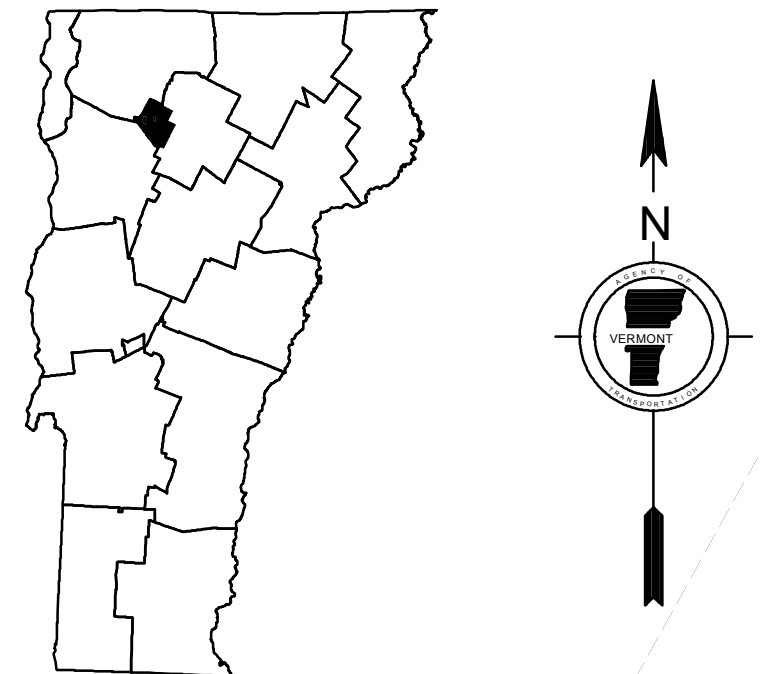
LENGTH IN MILES "NOT UP TO STANDARD" (0.03)

TOTAL 0.03

* The sections of the town highways listed above are legally Class 3, but have been deemed "Not Up To Standard" and are functionally Class 4 Town Highways

- HIGHWAYS**
- INTERSTATE OR DIVIDED HIGHWAY
 - INTERSTATE
 - U.S. ROUTE
 - STATE ROUTE
 - CLASS 1
 - CLASS 2
 - CLASS 3
 - CLASS 4
 - LEGAL TRAIL
- POLITICAL SUBDIVISIONS**
- STATE BOUNDARY
 - COUNTY BOUNDARY
 - TOWN BOUNDARY
 - VILLAGE BOUNDARY
 - URBAN COMPACT BOUNDARY
 - WATER BODY
 - STREAM OR BROOK
 - BRIDGE OR CULVERT
 - BRIDGE OR CULVERT > 20'
 - BRIDGE OR CULVERT 6' - 20'
 - VOBCIT BRIDGE
 - VOBCIT CULVERT > 6'
 - B34 / C34 STATE BRIDGE OR CULVERT IDENTIFIER
 - B34 / C34 TOWN BRIDGE OR CULVERT IDENTIFIER
- FEDERAL CLASSIFICATION IDENTIFIER**
- FAU URBAN ARTERIAL OR COLLECTOR
 - MA MINOR ARTERIAL
 - MJC MAJOR COLLECTOR
 - MNC MINOR COLLECTOR
 - PA PRINCIPAL ARTERIAL
- NFR** NATIONAL FOREST ROAD
SFH STATE FOREST HIGHWAY
P PARK AND RIDE

DISCLAIMER:
The untraveled highways (laid-out town highways), discontinued highways, and legal trails hereon are those of which the Agency of Transportation has record; others may exist.
Highway and bridge data by the Agency of Transportation. Town short structures are drawn from the Vermont Online Bridge & Culvert Inventory Tool (VOBCIT) database. All other data from the Vermont Center for Geographic Information. Only named streams are shown.

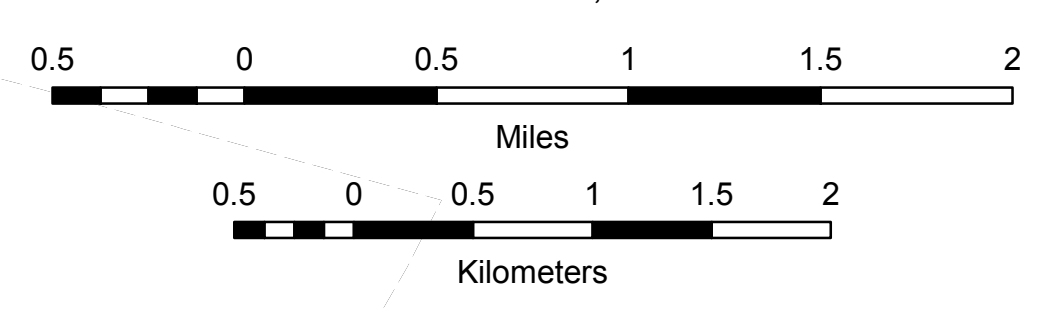


VERMONT GENERAL HIGHWAY MAP
Town of Cambridge

LAMOILLE COUNTY
Transportation District #8

Prepared by the
Vermont Agency of Transportation
Division of Policy, Planning and Intermodal Development
in cooperation with
U.S. Department of Transportation
Federal Highway Administration

Mileage as of February 10, 2015
Map prepared June 18, 2015
SCALE 1:31,680



Vermont State Plane Coordinate System
North American Datum of 1983
SPCS_Zone_Identifier: 4400
Geodetic Reference System 80
4,000-meter grid, Easting - Northing

MILEAGE SUMMARY

CLASS 2		
TH-1	1,350	
TH-2	0,570	
TOTAL CLASS 2	1,920	
CLASS 3		
TOTAL CLASS 3	1,47	
TOTAL TOWN	3,390	
STATE HIGHWAY		
VT-15	1,100	
TOTAL STATE HIGHWAY	1,100	
TOTAL STATE	1,1	

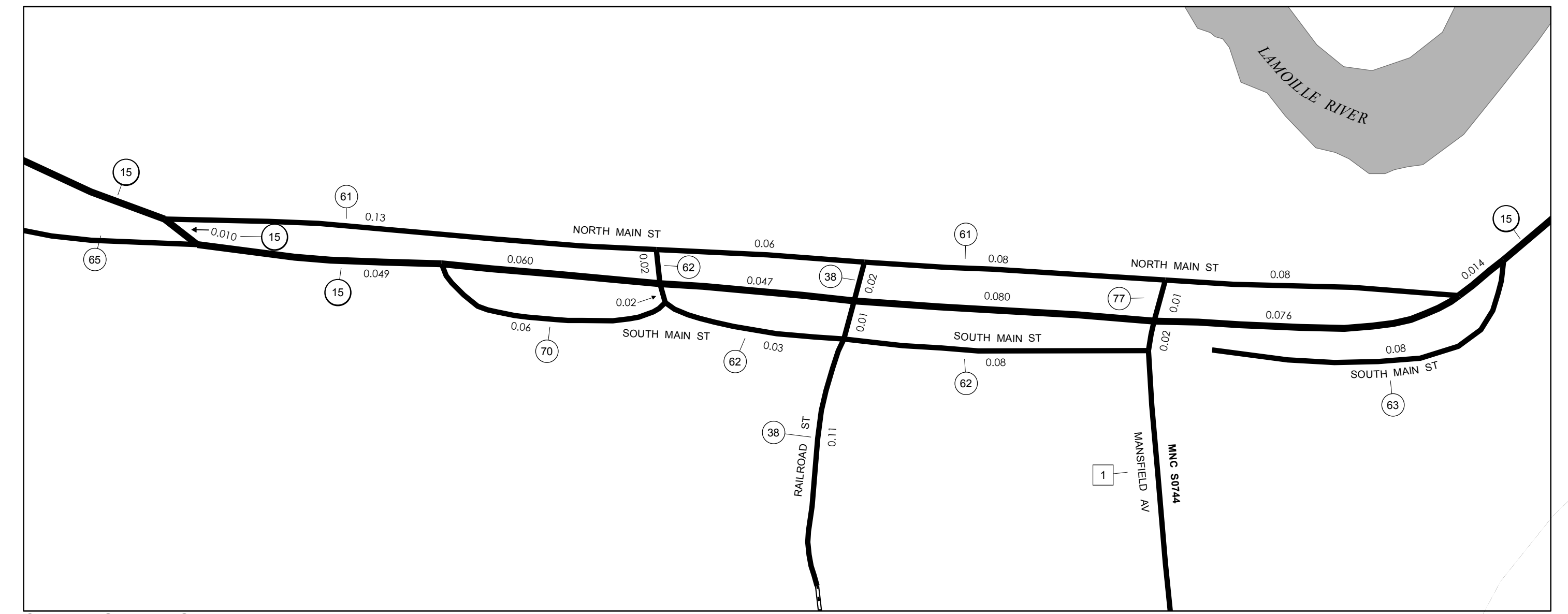
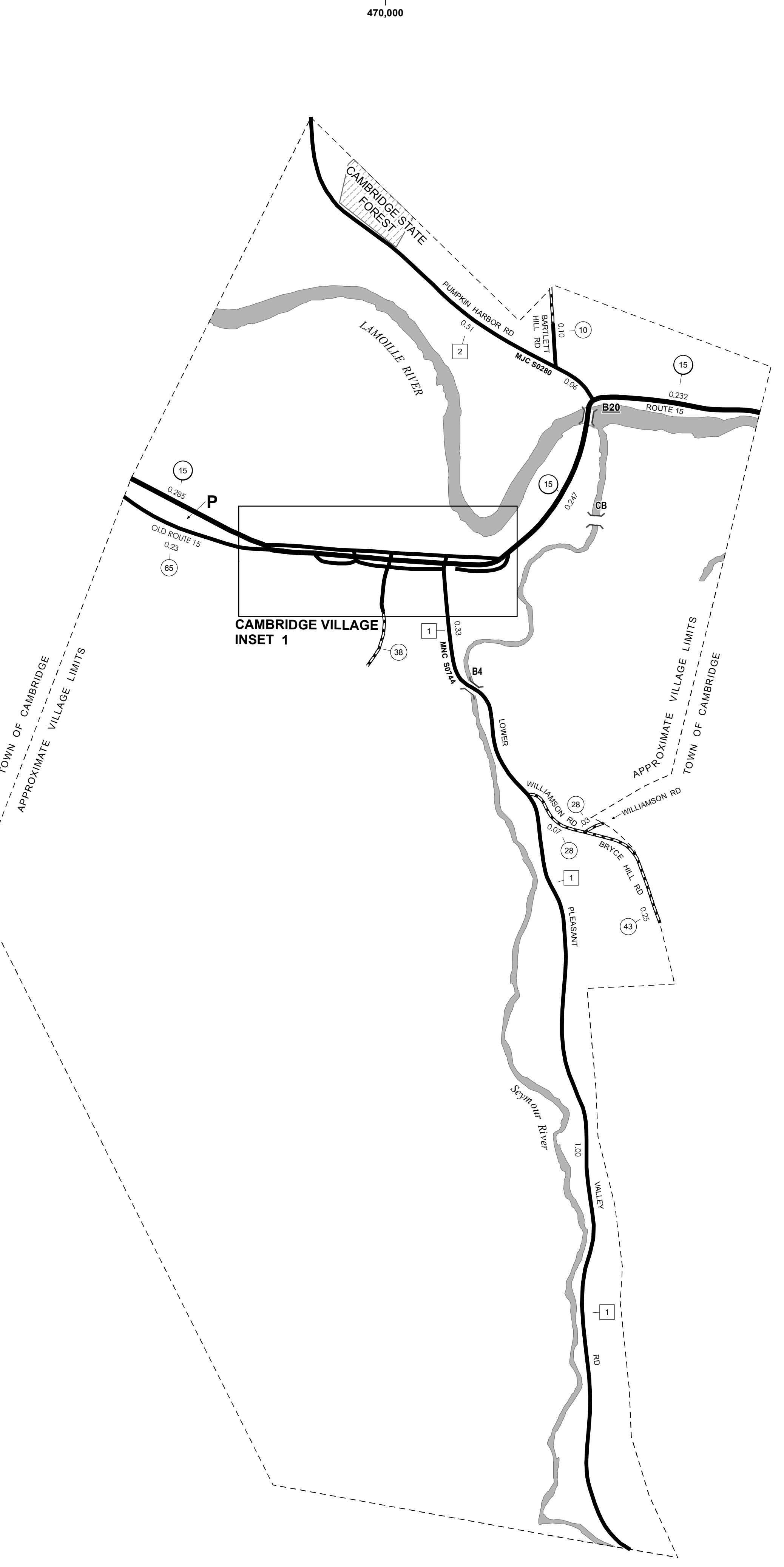
TOTAL, TRAVELED HIGHWAYS, FEB. 10, 2015: 4.490
(Excludes Class 4, Legal Trail, and Unidentified Corridor Mileage)

TOWN HWY. No.	LENGTH IN MILES CLASS 3	LENGTH IN MILES CLASS 4	TOWN ROAD NAME
10	0.10		BARTLETT HILL RD
28	0.10		WILLIAMSON RD
38	0.08		RAILROAD ST
38	0.06		VILLAGE RESERVOIR RD
43	0.25		BRYCE RD
61	0.35		N MAIN ST
62	0.15		S MAIN ST
63	0.08		S MAIN ST
65	0.23		OLD ROUTE 15
70	0.06		S MAIN ST
77	0.01		S MAIN ST
TOTAL	1.47	0.00	

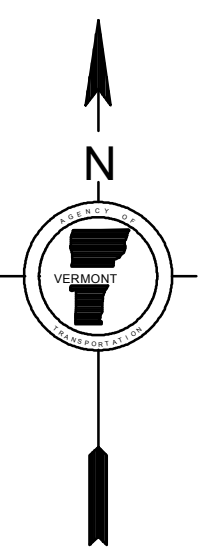
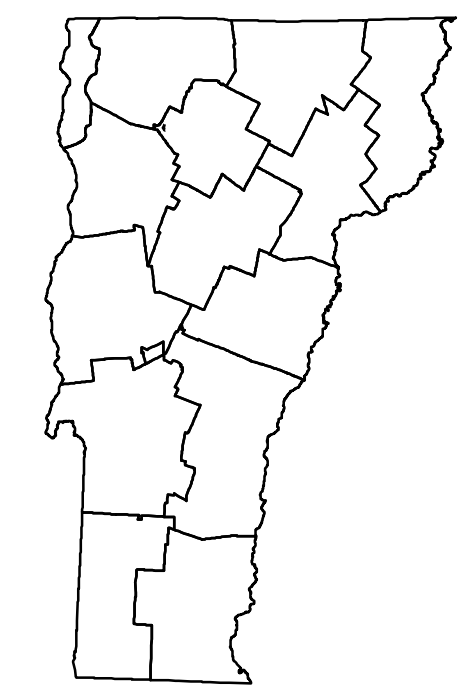
- HIGHWAYS**
- INTERSTATE
 - U.S. ROUTE
 - STATE ROUTE
 - CLASS 1
 - CLASS 2
 - CLASS 3
 - CLASS 4
 - LEGAL TRAIL
 - GRAVEL
 - SOIL OR GRADED AND DRAINED EARTH
 - UNIMPROVED OR PRIMITIVE
 - IMPASSABLE OR UNTRAVELED
 - LEGAL TRAIL
 - DISCONTINUED
 - HIGHWAY CLASS CHANGE
 - RAILROAD
 - INACTIVE RAILROAD
 - PUBLIC LAND - GREEN MOUNTAIN NATIONAL FOREST
 - PUBLIC LAND - STATE/MUNICIPAL
- POLITICAL SUBDIVISIONS**
- STATE BOUNDARY
 - COUNTY BOUNDARY
 - TOWN BOUNDARY
 - VILLAGE BOUNDARY
 - URBAN COMPACT BOUNDARY
 - WATER BODY
 - STREAM OR BROOK
- BRIDGE OR CULVERT**
- BRIDGE OR CULVERT > 20'
 - BRIDGE OR CULVERT 6' - 20'
 - VOBCIT BRIDGE
 - VOBCIT CULVERT > 6'
- B34 / C34 STATE BRIDGE OR CULVERT IDENTIFIER**
- B34 / C34 TOWN BRIDGE OR CULVERT IDENTIFIER**
- NFR NATIONAL FOREST ROAD**
- SFH STATE FOREST HIGHWAY**
- P PARK AND RIDE**
- FEDERAL CLASSIFICATION IDENTIFIER**
- FAU URBAN ARTERIAL OR COLLECTOR
 - MA MINOR ARTERIAL
 - MJC MAJOR COLLECTOR
 - MNC MINOR COLLECTOR
 - PA PRINCIPAL ARTERIAL

DISCLAIMER:
The untraveled highways (laid-out town highways), discontinued highways, and legal trails hereon are those of which the Agency of Transportation has record; others may exist.

Highway and bridge data by the Agency of Transportation. Town short structures are drawn from the Vermont Online Bridge & Culvert Inventory Tool (VOBCIT) database. All other data from the Vermont Center for Geographic Information. Only named streams are shown.



CAMBRIDGE VILLAGE INSET 1 SCALE 1:1,584



VERMONT GENERAL HIGHWAY MAP
Village of Cambridge

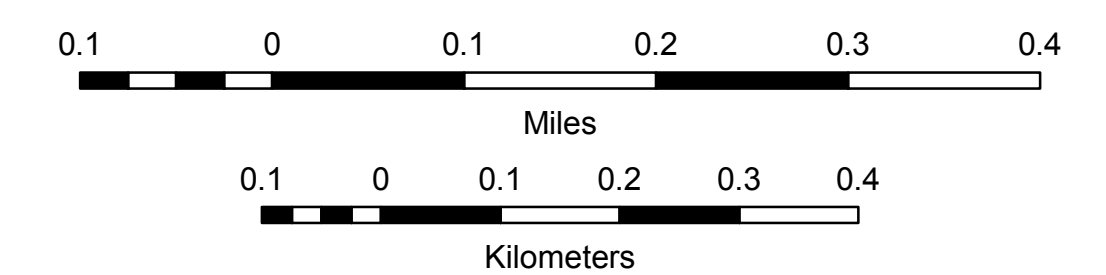
LAMOILLE COUNTY

Transportation District #8

Prepared by the
Vermont Agency of Transportation
Division of Policy, Planning and Intermodal Development
in cooperation with
U.S. Department of Transportation
Federal Highway Administration

Mileage as of February 10, 2015
Map prepared June 18, 2015

SCALE 1:6,336



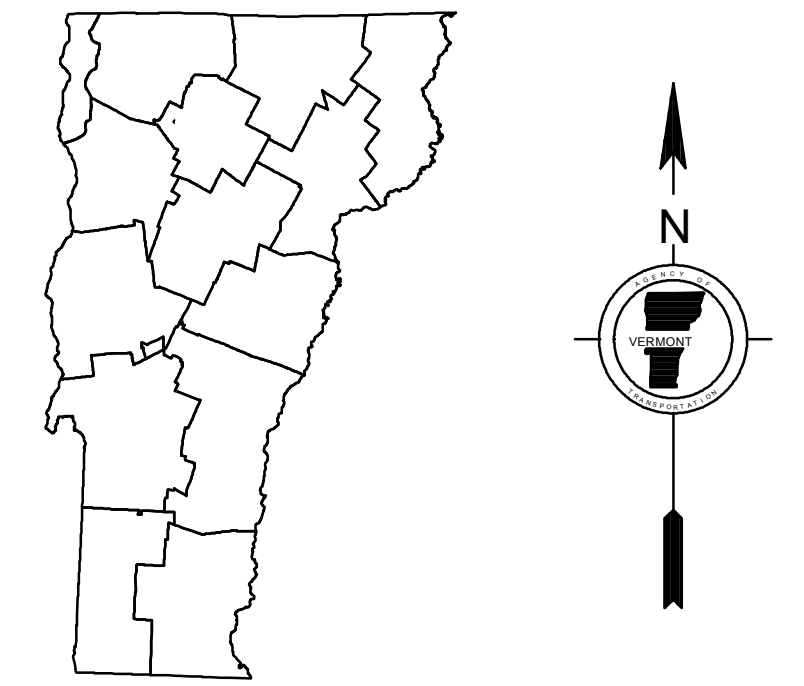
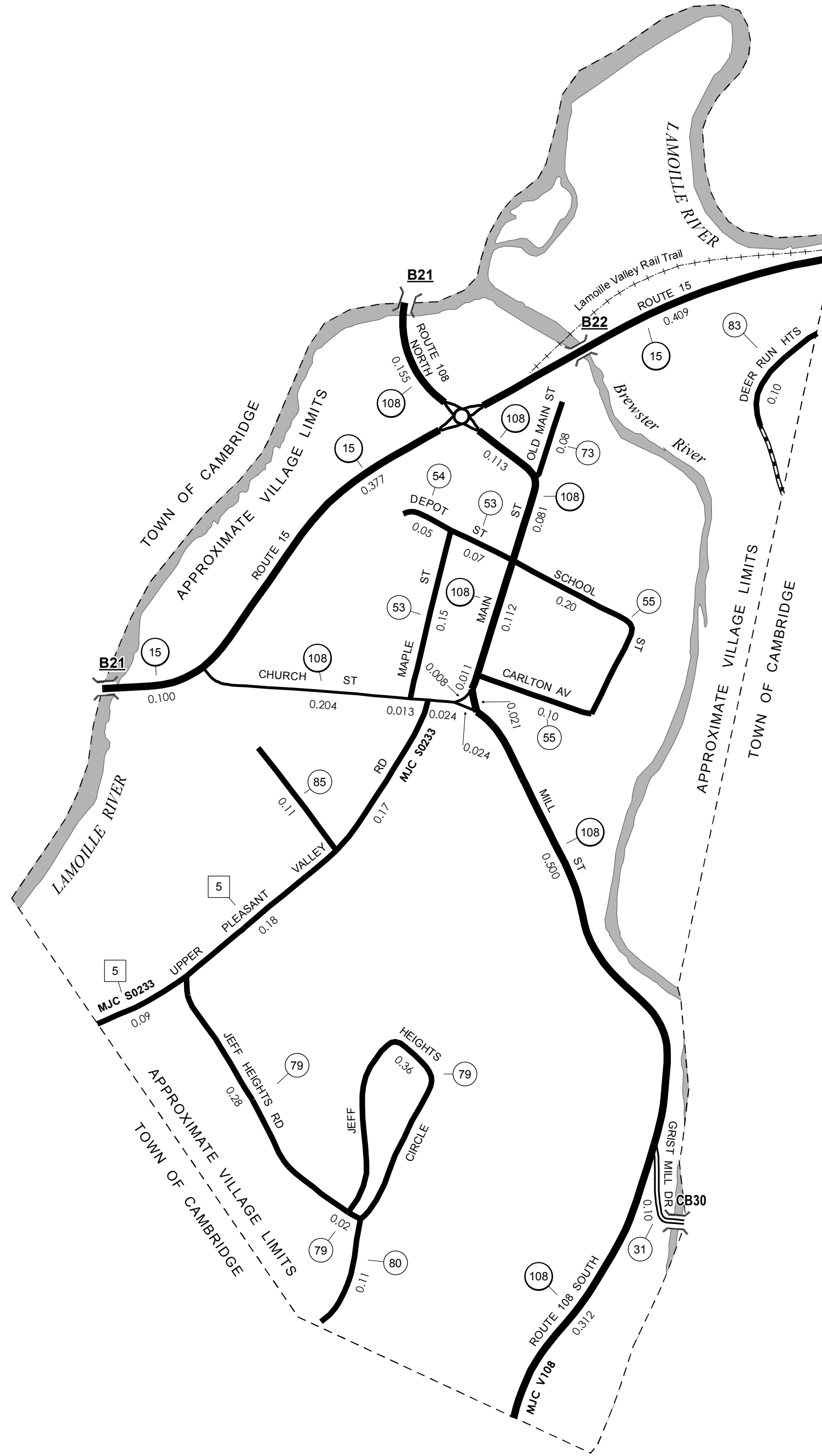
Vermont State Plane Coordinate System
North American Datum of 1983
SPCS Zone Identifier: 4400
Geodetic Reference System 80
2,000-meter grid, Easting - Northing

TOWN HWY. No.	LENGTH IN MILES		TOWN ROAD NAME
	CLASS 3	CLASS 4	
31	0.10		GRIST MILL DR
53	0.07		DEPOT ST
53	0.15		MAPLE ST
54	0.05		DEPOT ST
55	0.10		CARLTON AV
55	0.20		SCHOOL ST
73	0.08		OLD MAIN ST
79	0.30		JEFF HEIGHTS RD
79	0.36		JEFF HEIGHTS CIR
80	0.11		JEFF HEIGHTS RD
83	0.10		DEER RUN HTS
85	0.11		MIHEAN DR
TOTAL	1.73	0.00	

MILEAGE SUMMARY

CLASS 2			
TH-5	0.440		0.440
		TOTAL CLASS 2	0.440
CLASS 3			
		TOTAL CLASS 3	1.73
		TOTAL TOWN	2.170
STATE HIGHWAY			
VT-15	0.886		
VT-108	1.305		
		TOTAL STATE HIGHWAY	2.191
STATE HIGHWAY - Ramps			
VT-108	0.273		
		TOTAL STATE HIGHWAY - Ramps	0.273
		TOTAL STATE	2.464

TOTAL, TRAVELED HIGHWAYS, FEB. 10, 2015: 4.634
(Excludes Class 4, Legal Trail, and Unidentified Corridor Mileage)



VERMONT
GENERAL HIGHWAY MAP
Village of Jeffersonville

LAMOILLE COUNTY

Transportation District #8

Prepared by the
Vermont Agency of Transportation
 Division of Policy, Planning and Intermodal Development
 in cooperation with
U.S. Department of Transportation
Federal Highway Administration

Mileage as of February 10, 2015
 Map prepared June 17, 2015

SCALE 1:6,336

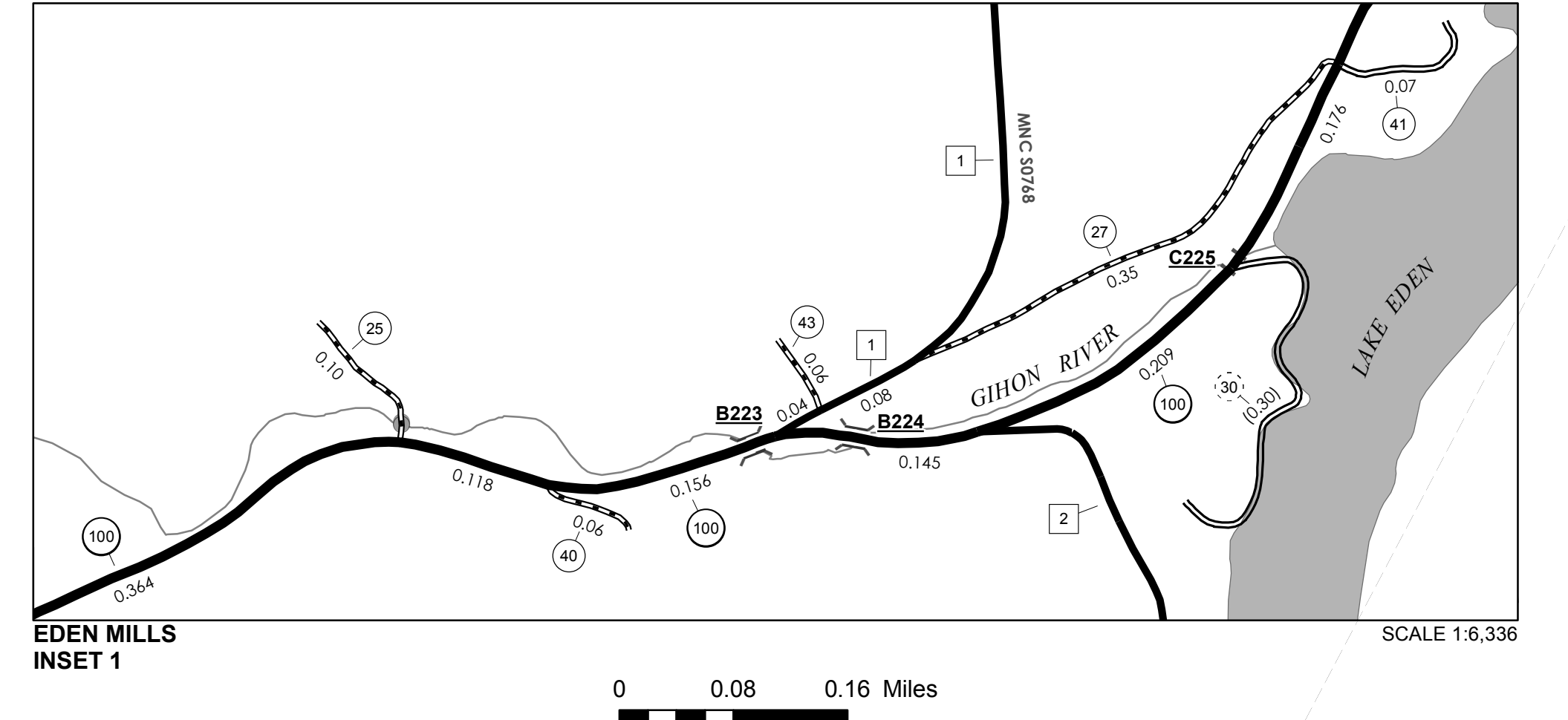
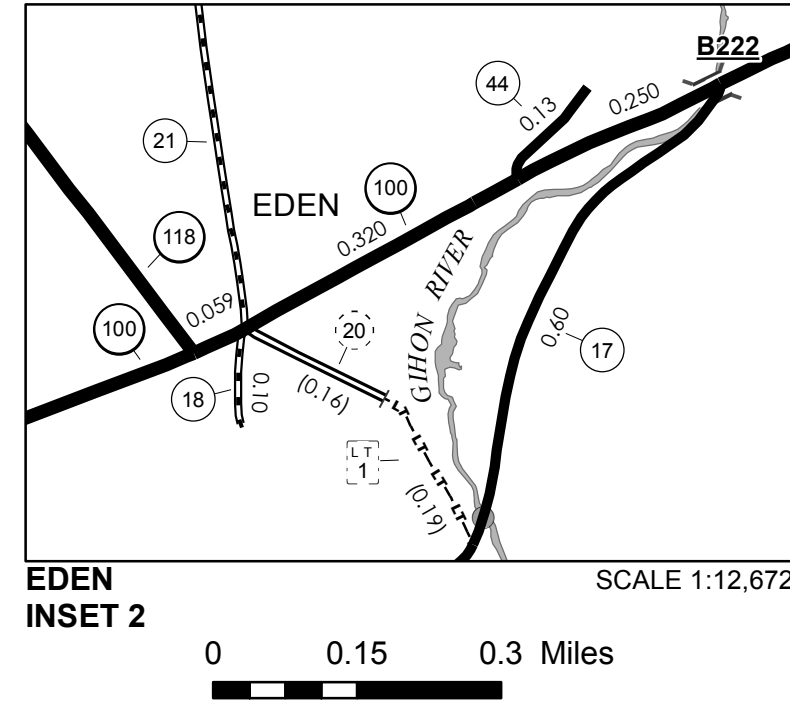
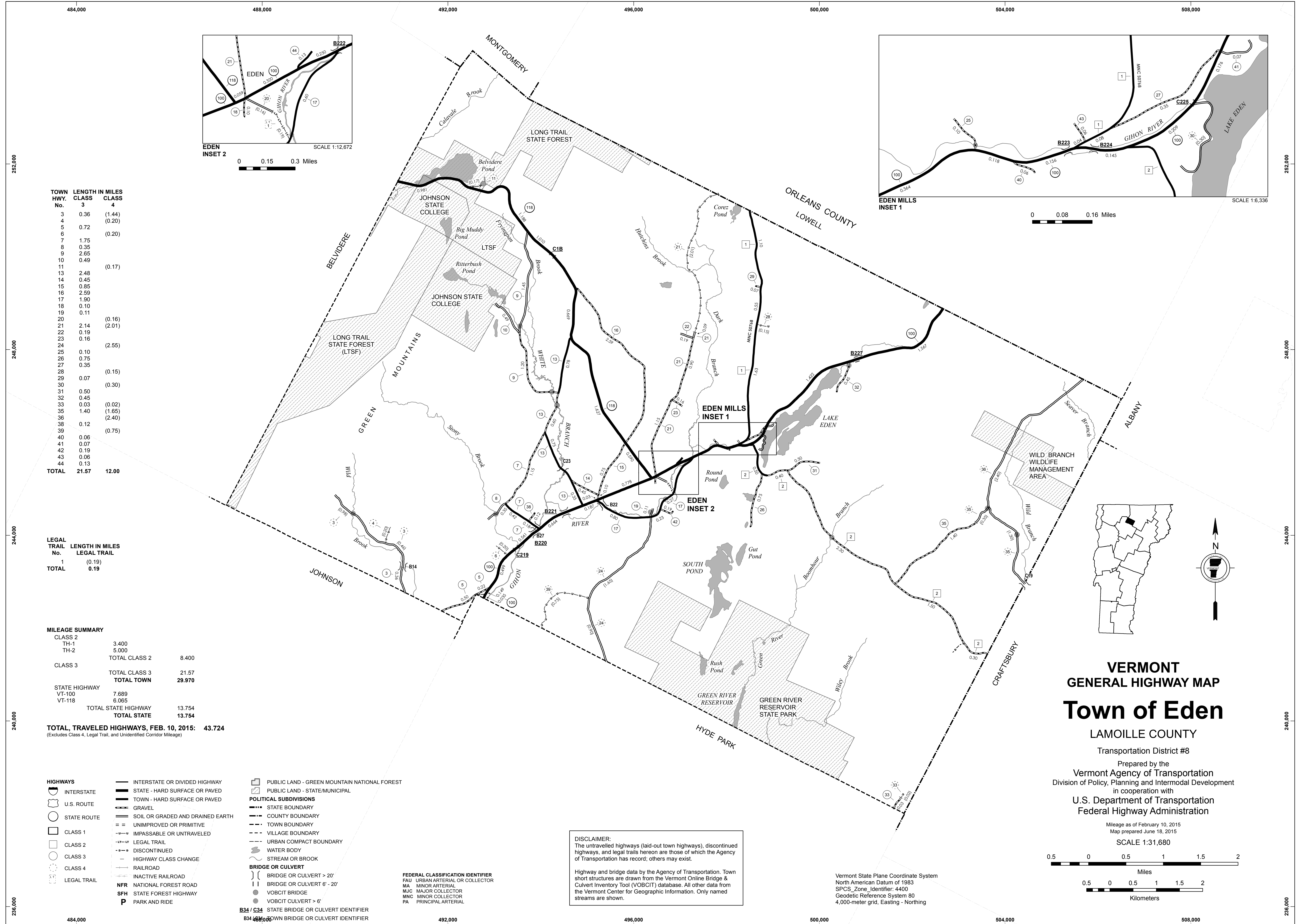


- HIGHWAYS**
- INTERSTATE
 - U.S. ROUTE
 - STATE ROUTE
 - CLASS 1
 - CLASS 2
 - CLASS 3
 - CLASS 4
 - LEGAL TRAIL
- INTERSTATE OR DIVIDED HIGHWAY
- STATE - HARD SURFACE OR PAVED
- TOWN - HARD SURFACE OR PAVED
- GRAVEL
- SOIL OR GRADED AND DRAINED EARTH
- UNIMPROVED OR PRIMITIVE
- IMPASSABLE OR UNTRAVELED
- LEGAL TRAIL
- DISCONTINUED
- HIGHWAY CLASS CHANGE
- RAILROAD
- INACTIVE RAILROAD
- NATIONAL FOREST ROAD
- STATE FOREST HIGHWAY
- PARK AND RIDE
- PUBLIC LAND - GREEN MOUNTAIN NATIONAL FOREST
- PUBLIC LAND - STATE/MUNICIPAL
- POLITICAL SUBDIVISIONS**
- STATE BOUNDARY
 - COUNTY BOUNDARY
 - TOWN BOUNDARY
 - VILLAGE BOUNDARY
 - URBAN COMPACT BOUNDARY
 - WATER BODY
 - STREAM OR BROOK
- BRIDGE OR CULVERT**
- BRIDGE OR CULVERT > 20'
 - BRIDGE OR CULVERT 6' - 20'
 - VOBCIT BRIDGE
 - VOBCIT CULVERT > 6'
 - B34 / C34 STATE BRIDGE OR CULVERT IDENTIFIER
 - B34 / C34 TOWN BRIDGE OR CULVERT IDENTIFIER
- FEDERAL CLASSIFICATION IDENTIFIER**
- FAU URBAN ARTERIAL OR COLLECTOR
 - MA MINOR ARTERIAL
 - MJC MAJOR COLLECTOR
 - MNC MINOR COLLECTOR
 - PA PRINCIPAL ARTERIAL

DISCLAIMER:
 The untraveled highways (laid-out town highways), discontinued highways, and legal trails hereon are those of which the Agency of Transportation has record; others may exist.

Highway and bridge data by the Agency of Transportation. Town short structures are drawn from the Vermont Online Bridge & Culvert Inventory Tool (VOBCIT) database. All other data from the Vermont Center for Geographic Information. Only named streams are shown.

Vermont State Plane Coordinate System
 North American Datum of 1983
 SPCS_Zone_Identifier: 4400
 Geodetic Reference System 80
 2,000-meter grid, Easting - Northing



TOWN HWY. No.	LENGTH IN MILES CLASS 3	LENGTH IN MILES CLASS 4
3	0.36	(1.44)
4		(0.20)
5	0.72	
6		(0.20)
7	1.75	
8	0.35	
9	2.85	
10	0.49	
11		(0.17)
13	2.48	
14	0.45	
15	0.85	
16	2.59	
17	1.90	
18	0.10	
19	0.11	
20		(0.16)
21	2.14	(2.01)
22	0.19	
23	0.16	
24		(2.55)
25	0.10	
26	0.75	
27	0.35	
28		(0.15)
29	0.07	
30		(0.30)
31	0.50	
32	0.45	
33	0.03	(0.02)
35	1.40	(1.65)
36		(2.40)
38	0.12	
39		(0.75)
40	0.06	
41	0.07	
42	0.19	
43	0.06	
44	0.13	
TOTAL	21.57	12.00

LEGAL TRAIL No.	LENGTH IN MILES LEGAL TRAIL
1	(0.19)
TOTAL	0.19

MILEAGE SUMMARY			
CLASS 2			
TH-1	3.400		
TH-2	5.000		
TOTAL CLASS 2	8.400		
CLASS 3			
TOTAL CLASS 3	21.57		
TOTAL TOWN	29.970		
STATE HIGHWAY			
VT-100	7.689		
VT-118	6.065		
TOTAL STATE HIGHWAY	13.754		
TOTAL STATE	13.754		

TOTAL TRAVELED HIGHWAYS, FEB. 10, 2015: 43.724
(Excludes Class 4, Legal Trail, and Unidentified Corridor Mileage)

- HIGHWAYS**
 - INTERSTATE OR DIVIDED HIGHWAY
 - STATE - HARD SURFACE OR PAVED
 - TOWN - HARD SURFACE OR PAVED
 - GRAVEL
 - SOIL OR GRADED AND DRAINED EARTH
 - UNIMPROVED OR PRIMITIVE
 - IMPASSABLE OR UNTRAVELED
 - LEGAL TRAIL
 - DISCONTINUED
 - HIGHWAY CLASS CHANGE
 - RAILROAD
 - INACTIVE RAILROAD
 - NATIONAL FOREST ROAD
 - STATE FOREST HIGHWAY
 - PARK AND RIDE
- PUBLIC LAND**
 - GREEN MOUNTAIN NATIONAL FOREST
 - STATE/MUNICIPAL
- POLITICAL SUBDIVISIONS**
 - STATE BOUNDARY
 - COUNTY BOUNDARY
 - TOWN BOUNDARY
 - VILLAGE BOUNDARY
 - URBAN COMPACT BOUNDARY
 - WATER BODY
 - STREAM OR BROOK
- BRIDGE OR CULVERT**
 - BRIDGE OR CULVERT > 20'
 - BRIDGE OR CULVERT 6' - 20'
 - VOBCIT BRIDGE
 - VOBCIT CULVERT > 6'
 - STATE BRIDGE OR CULVERT IDENTIFIER
 - TOWN BRIDGE OR CULVERT IDENTIFIER
- FEDERAL CLASSIFICATION IDENTIFIER**
 - FAU URBAN ARTERIAL OR COLLECTOR
 - MA MINOR ARTERIAL
 - MJC MAJOR COLLECTOR
 - MNC MINOR COLLECTOR
 - PA PRINCIPAL ARTERIAL

DISCLAIMER:
The untraveled highways (laid-out town highways), discontinued highways, and legal trails herein are those of which the Agency of Transportation has record; others may exist.

Highway and bridge data by the Agency of Transportation. Town short structures are drawn from the Vermont Online Bridge & Culvert Inventory Tool (VOBCIT) database. All other data from the Vermont Center for Geographic Information. Only named streams are shown.

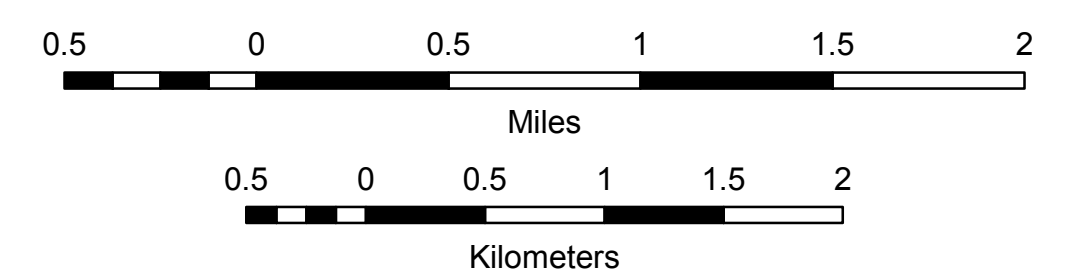
Vermont State Plane Coordinate System
North American Datum of 1983
SPCS_Zone_Identifier: 4400
Geodetic Reference System 80
4,000-meter grid, Easting - Northing

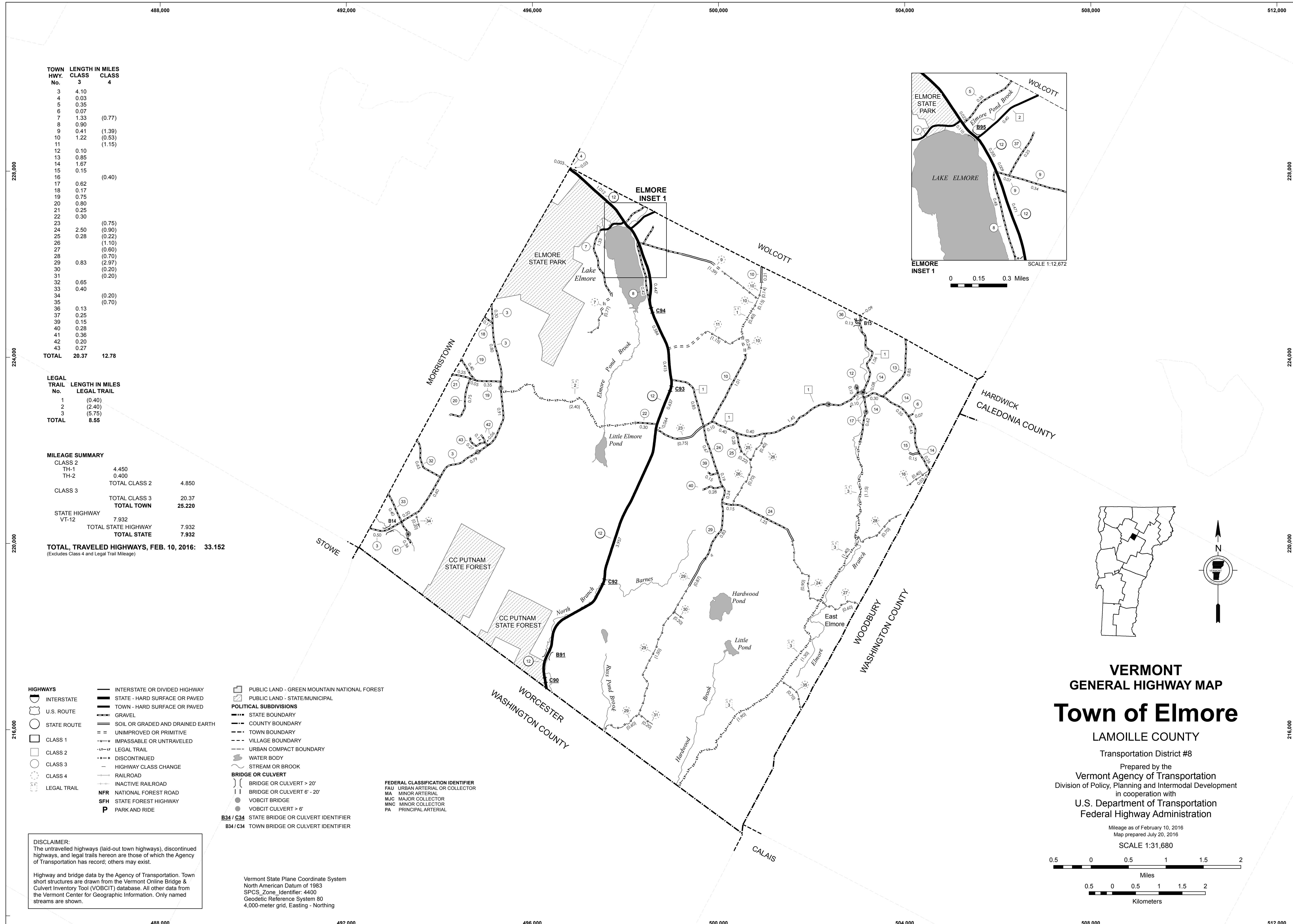
VERMONT
GENERAL HIGHWAY MAP
Town of Eden

LAMOILLE COUNTY
Transportation District #8
Prepared by the
Vermont Agency of Transportation
Division of Policy, Planning and Intermodal Development
in cooperation with
U.S. Department of Transportation
Federal Highway Administration

Mileage as of February 10, 2015
Map prepared June 18, 2015

SCALE 1:31,680





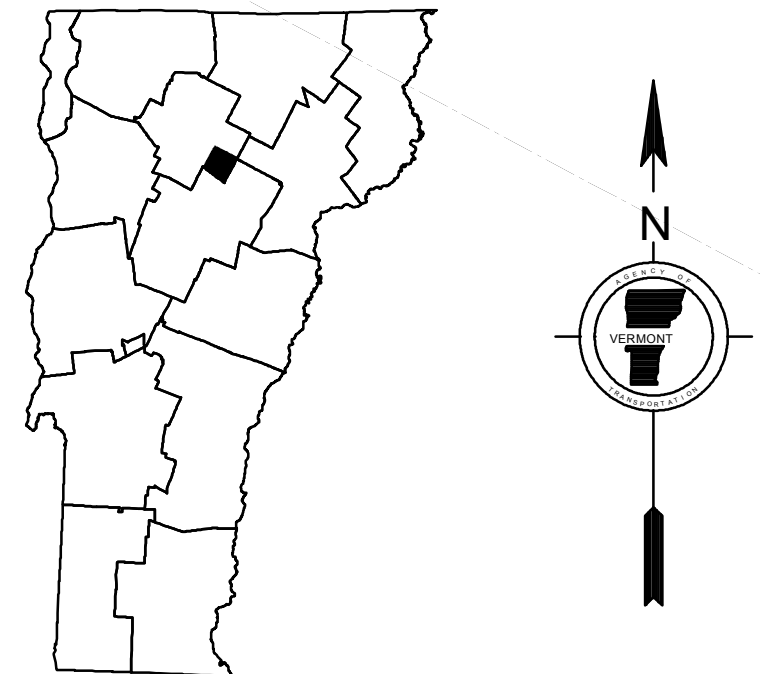
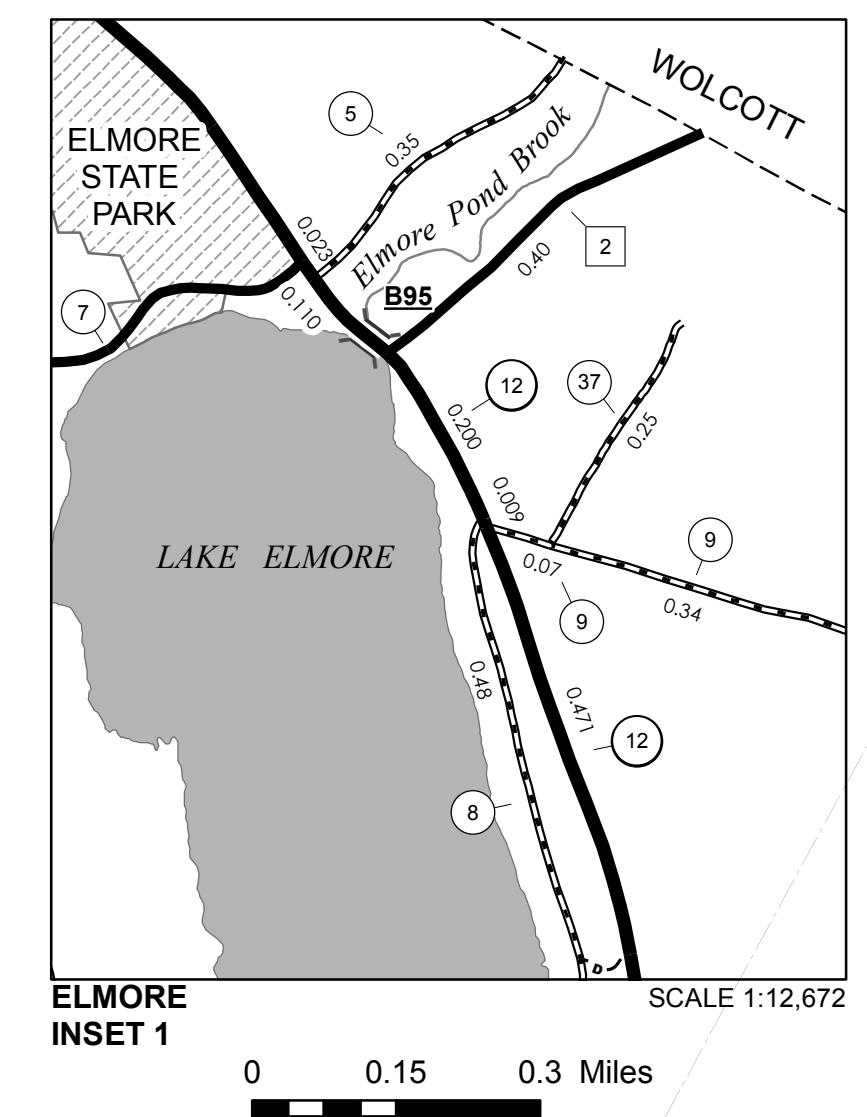
TOWN HWY. No.	LENGTH IN MILES CLASS 3	LENGTH IN MILES CLASS 4
3	4.10	
4	0.03	
5	0.35	
6	0.07	
7	1.33	(0.77)
8	0.90	
9	0.41	(1.39)
10	1.22	(0.53)
11		(1.15)
12	0.10	
13	0.85	
14	1.67	
15	0.15	
16		(0.40)
17	0.62	
18	0.17	
19	0.75	
20	0.80	
21	0.25	
22	0.30	
23		(0.75)
24	2.50	(0.90)
25	0.28	(0.22)
26		(1.10)
27		(0.60)
28		(0.70)
29	0.83	(2.97)
30		(0.20)
31		(0.20)
32	0.65	
33	0.40	
34		(0.20)
35		(0.70)
36	0.13	
37	0.25	
39	0.15	
40	0.28	
41	0.36	
42	0.20	
43	0.27	
TOTAL	20.37	12.78

LEGAL TRAIL No.	LENGTH IN MILES LEGAL TRAIL
1	(0.40)
2	(2.40)
3	(5.75)
TOTAL	8.55

MILEAGE SUMMARY

CLASS 2		
TH-1	4.450	
TH-2	0.400	
TOTAL CLASS 2		4.850
CLASS 3		
TOTAL CLASS 3		20.37
TOTAL TOWN		25.220
STATE HIGHWAY VT-12	7.932	
TOTAL STATE HIGHWAY		7.932
TOTAL STATE		7.932

TOTAL, TRAVELED HIGHWAYS, FEB. 10, 2016: 33.152
 (Excludes Class 4 and Legal Trail Mileage)



VERMONT
GENERAL HIGHWAY MAP
Town of Elmore

LAMOILLE COUNTY

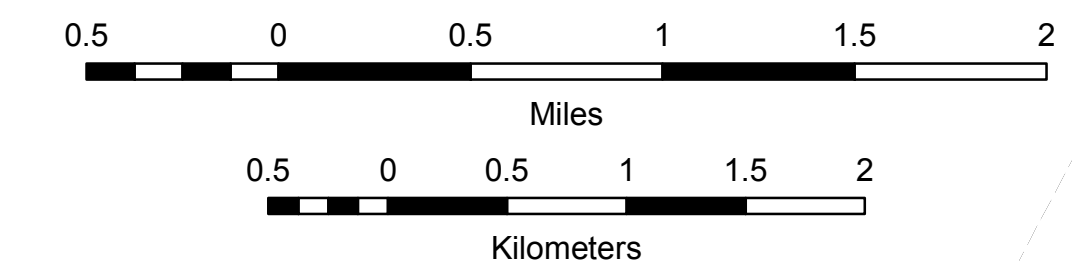
Transportation District #8

Prepared by the
 Vermont Agency of Transportation
 Division of Policy, Planning and Intermodal Development
 in cooperation with

U.S. Department of Transportation
 Federal Highway Administration

Mileage as of February 10, 2016
 Map prepared July 20, 2016

SCALE 1:31,680



- HIGHWAYS**
 - INTERSTATE
 - U.S. ROUTE
 - STATE ROUTE
 - CLASS 1
 - CLASS 2
 - CLASS 3
 - CLASS 4
 - LEGAL TRAIL
- INTERSTATE OR DIVIDED HIGHWAY
- STATE - HARD SURFACE OR PAVED
- TOWN - HARD SURFACE OR PAVED
- GRAVEL
- SOIL OR GRADED AND DRAINED EARTH
- UNIMPROVED OR PRIMITIVE
- IMPASSABLE OR UNTRAVELED
- LEGAL TRAIL
- DISCONTINUED
- HIGHWAY CLASS CHANGE
- RAILROAD
- INACTIVE RAILROAD
- NFR NATIONAL FOREST ROAD
- SFH STATE FOREST HIGHWAY
- P PARK AND RIDE

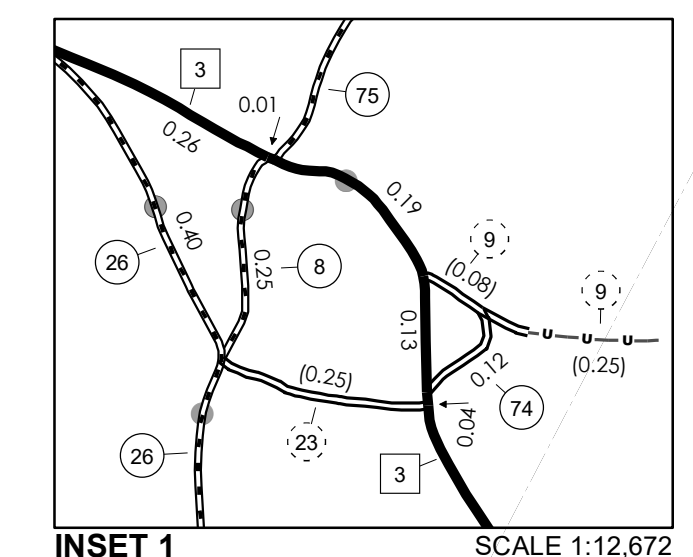
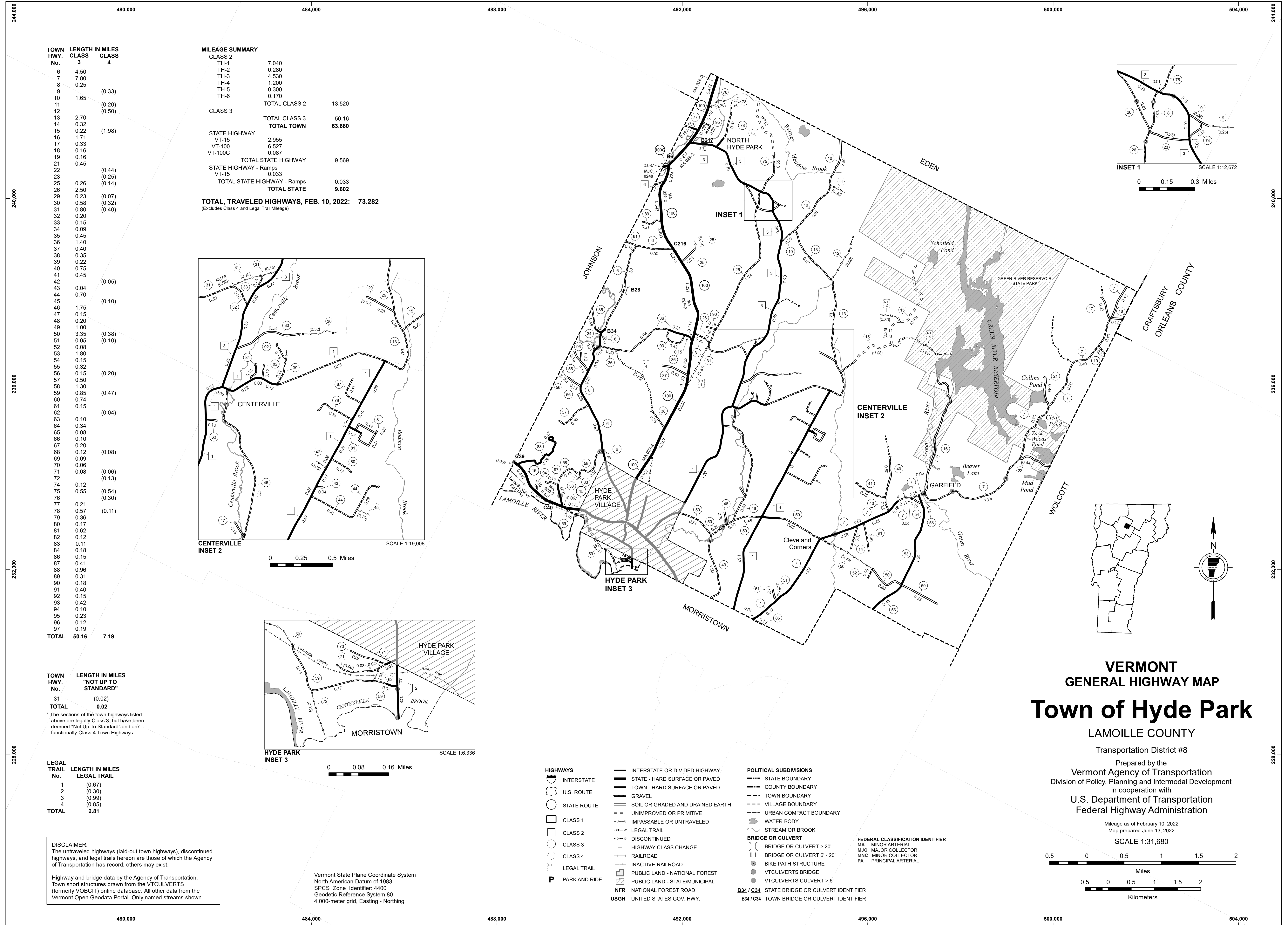
- PUBLIC LAND - GREEN MOUNTAIN NATIONAL FOREST
- PUBLIC LAND - STATE/MUNICIPAL
- POLITICAL SUBDIVISIONS**
 - STATE BOUNDARY
 - COUNTY BOUNDARY
 - TOWN BOUNDARY
 - VILLAGE BOUNDARY
 - URBAN COMPACT BOUNDARY
- WATER BODY
- STREAM OR BROOK
- BRIDGE OR CULVERT**
 - BRIDGE OR CULVERT > 20'
 - BRIDGE OR CULVERT 6' - 20'
 - VOBCIT BRIDGE
 - VOBCIT CULVERT > 6'
 - B34 / C34 STATE BRIDGE OR CULVERT IDENTIFIER
 - B34 / C34 TOWN BRIDGE OR CULVERT IDENTIFIER

- FEDERAL CLASSIFICATION IDENTIFIER**
- FAU URBAN ARTERIAL OR COLLECTOR
 - MA MINOR ARTERIAL
 - MJC MAJOR COLLECTOR
 - MNC MINOR COLLECTOR
 - PA PRINCIPAL ARTERIAL

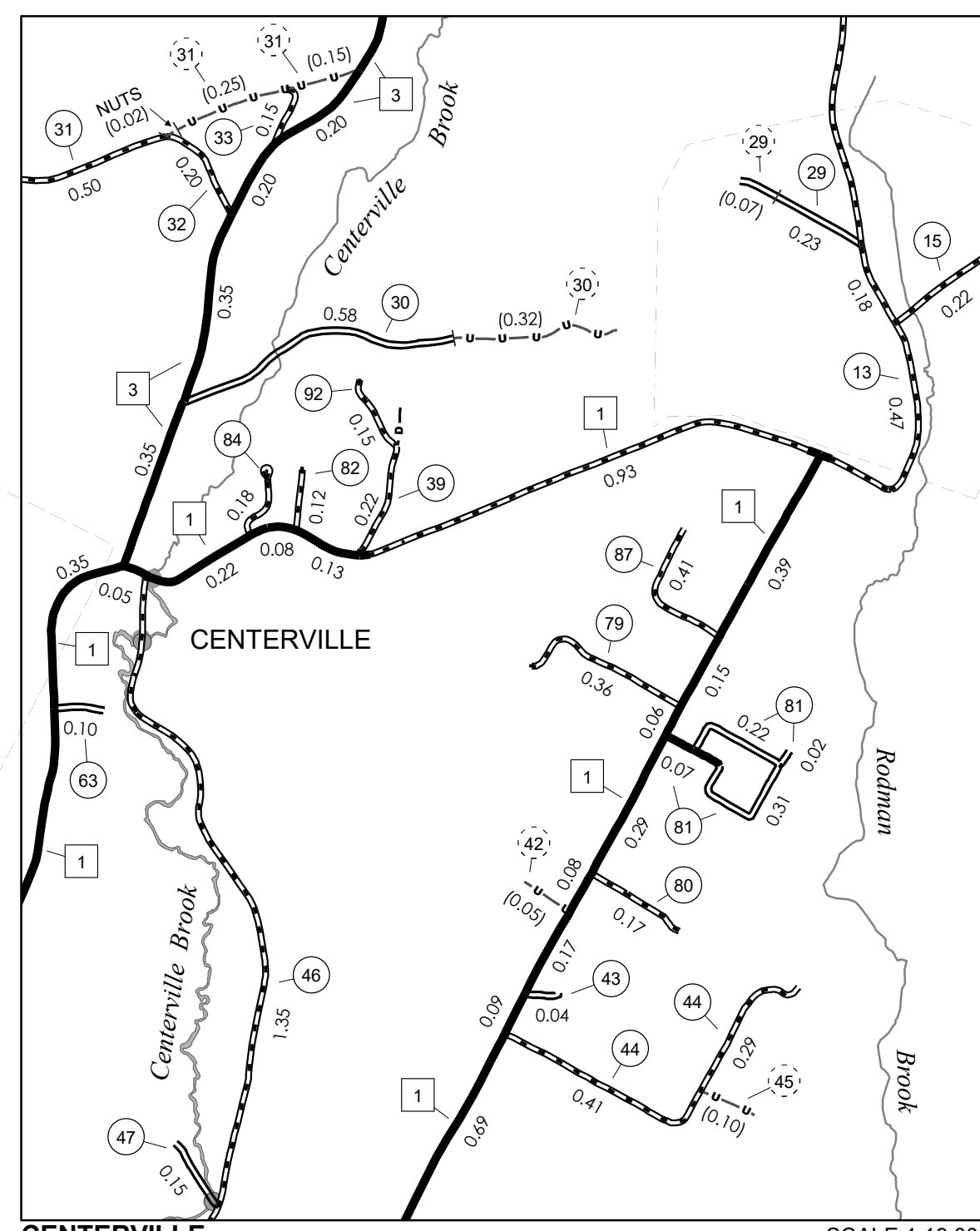
DISCLAIMER:
 The untraveled highways (laid-out town highways), discontinued highways, and legal trails hereon are those of which the Agency of Transportation has record; others may exist.

Highway and bridge data by the Agency of Transportation. Town short structures are drawn from the Vermont Online Bridge & Culvert Inventory Tool (VOBCIT) database. All other data from the Vermont Center for Geographic Information. Only named streams are shown.

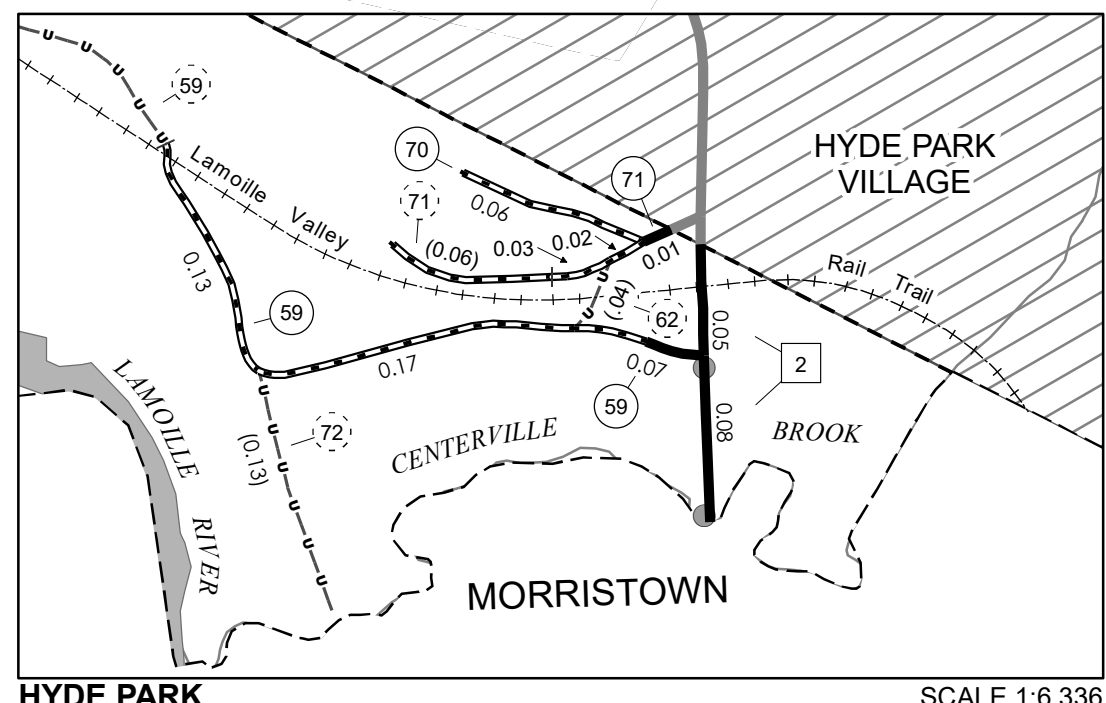
Vermont State Plane Coordinate System
 North American Datum of 1983
 SPCS_Zone_Identifier: 4400
 Geodetic Reference System 80
 4,000-meter grid, Easting - Northing



INSET 1 SCALE 1:12,672
0 0.15 0.3 Miles



CENTERVILLE INSET 2 SCALE 1:19,008
0 0.25 0.5 Miles



HYDE PARK VILLAGE INSET 3 SCALE 1:6,336
0 0.08 0.16 Miles

TOWN HWY. No.	LENGTH IN MILES CLASS 3	CLASS 4
6	4.50	
7	7.80	
8	0.25	
9		(0.33)
10	1.65	
11		(0.20)
12		(0.50)
13	2.70	
14	0.32	
15	0.22	(1.98)
16	1.71	
17	0.33	
18	0.16	
19	0.16	
21	0.45	
22		(0.44)
23		(0.25)
25	0.26	(0.14)
26	2.50	
29	0.23	(0.07)
30	0.58	(0.32)
31	0.80	(0.40)
32	0.20	
33	0.15	
34	0.09	
35	0.45	
36	1.40	
37	0.40	
38	0.35	
39	0.22	
40	0.75	
41	0.45	
42		(0.05)
43	0.04	
44	0.70	
45		(0.10)
46	1.75	
47	0.15	
48	0.20	
49	1.00	
50	3.35	(0.38)
51	0.05	(0.10)
52	0.08	
53	1.80	
54	0.15	
55	0.32	
56	0.15	(0.20)
57	0.50	
58	1.30	
59	0.85	(0.47)
60	0.74	
61	0.15	
62	0.10	(0.04)
63	0.34	
64	0.08	
65	0.10	
66	0.20	
68	0.12	(0.08)
69	0.09	
70	0.06	
71	0.08	(0.06)
72		(0.13)
74	0.12	(0.54)
75	0.55	(0.30)
76		
77	0.21	
78	0.57	(0.11)
79	0.36	
80	0.17	
81	0.62	
82	0.12	
83	0.11	
84	0.18	
86	0.15	
87	0.41	
88	0.96	
89	0.31	
90	0.18	
91	0.40	
92	0.15	
93	0.42	
94	0.10	
95	0.23	
96	0.12	
97	0.19	
TOTAL	50.16	7.19

MILEAGE SUMMARY

CLASS 2	LENGTH	CLASS 3	LENGTH
TH-1	7.040		
TH-2	0.280		
TH-3	4.530		
TH-4	1.200		
TH-5	0.300		
TH-6	0.170		
TOTAL CLASS 2	13.520		
TOTAL CLASS 3	50.16		
TOTAL TOWN	63.680		
STATE HIGHWAY			
VT-15	2.955		
VT-100	6.527		
VT-100C	0.087		
TOTAL STATE HIGHWAY	9.569		
STATE HIGHWAY - Ramps			
VT-15	0.033		
TOTAL STATE HIGHWAY - Ramps	0.033		
TOTAL STATE	9.602		

TOTAL, TRAVELED HIGHWAYS, FEB. 10, 2022: 73.282
(Excludes Class 4 and Legal Trail Mileage)

TOWN HWY. No.	LENGTH IN MILES "NOT UP TO STANDARD"
31	(0.02)
TOTAL	0.02

LEGAL TRAIL LENGTH IN MILES

LEGAL TRAIL No.	LENGTH IN MILES
1	(0.67)
2	(0.30)
3	(0.99)
4	(0.85)
TOTAL	2.81

DISCLAIMER:
The untraveled highways (laid-out town highways), discontinued highways, and legal trails herein are those of which the Agency of Transportation has record; others may exist.

Highway and bridge data by the Agency of Transportation. Town short structures drawn from the VTCULVERTS (formerly VOBCIT) online database. All other data from the Vermont Open Geodata Portal. Only named streams shown.

Vermont State Plane Coordinate System
North American Datum of 1983
SPCS_Zone_Identifier: 4400
Geodetic Reference System 80
4,000-meter grid, Easting - Northing

- HIGHWAYS**
- INTERSTATE
 - U.S. ROUTE
 - STATE ROUTE
 - CLASS 1
 - CLASS 2
 - CLASS 3
 - CLASS 4
 - LEGAL TRAIL
 - PARK AND RIDE
- BRIDGE OR CULVERT**
- BRIDGE OR CULVERT > 20'
 - BRIDGE OR CULVERT 6' - 20'
 - BIKE PATH STRUCTURE
 - VTCULVERTS BRIDGE
 - VTCULVERTS CULVERT > 6'
 - B34 / C34 STATE BRIDGE OR CULVERT IDENTIFIER
 - B34 / C34 TOWN BRIDGE OR CULVERT IDENTIFIER
- POLITICAL SUBDIVISIONS**
- STATE BOUNDARY
 - COUNTY BOUNDARY
 - TOWN BOUNDARY
 - VILLAGE BOUNDARY
 - URBAN COMPACT BOUNDARY
 - WATER BODY
 - STREAM OR BROOK
- FEDERAL CLASSIFICATION IDENTIFIER**
- MA MINOR ARTERIAL
 - MJC MAJOR COLLECTOR
 - MNC MINOR COLLECTOR
 - PA PRINCIPAL ARTERIAL
- OTHER FEATURES**
- INTERSTATE OR DIVIDED HIGHWAY
 - STATE - HARD SURFACE OR PAVED
 - TOWN - HARD SURFACE OR PAVED
 - GRAVEL
 - SOIL OR GRADED AND DRAINED EARTH
 - UNIMPROVED OR PRIMITIVE
 - IMPASSABLE OR UNTRAVELED
 - LEGAL TRAIL
 - DISCONTINUED
 - HIGHWAY CLASS CHANGE
 - RAILROAD
 - INACTIVE RAILROAD
 - PUBLIC LAND - NATIONAL FOREST
 - PUBLIC LAND - STATE/MUNICIPAL
 - NATIONAL FOREST ROAD
 - UNITED STATES GOV. HWY.

VERMONT GENERAL HIGHWAY MAP
Town of Hyde Park
LAMOILLE COUNTY
Transportation District #8

Prepared by the
Vermont Agency of Transportation
Division of Policy, Planning and Intermodal Development
in cooperation with
U.S. Department of Transportation
Federal Highway Administration

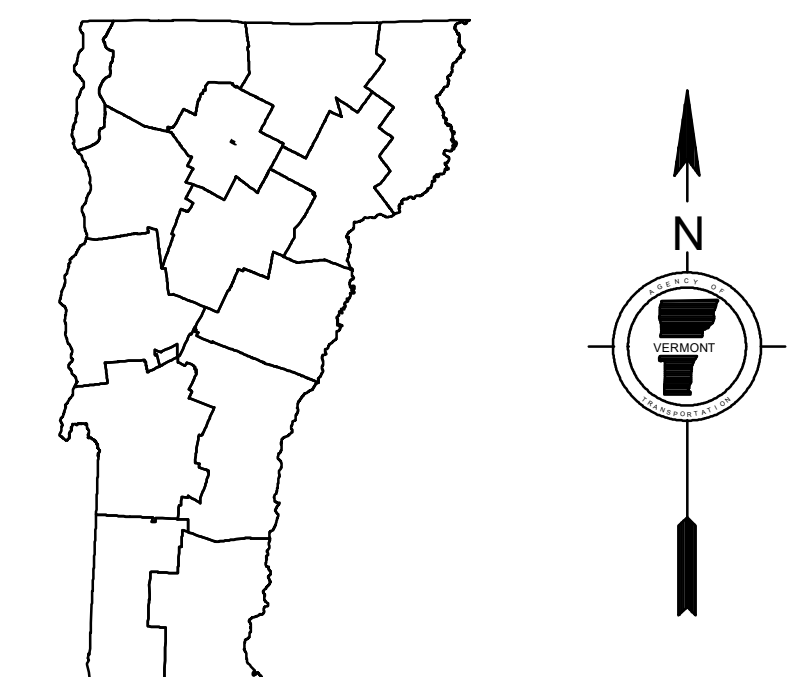
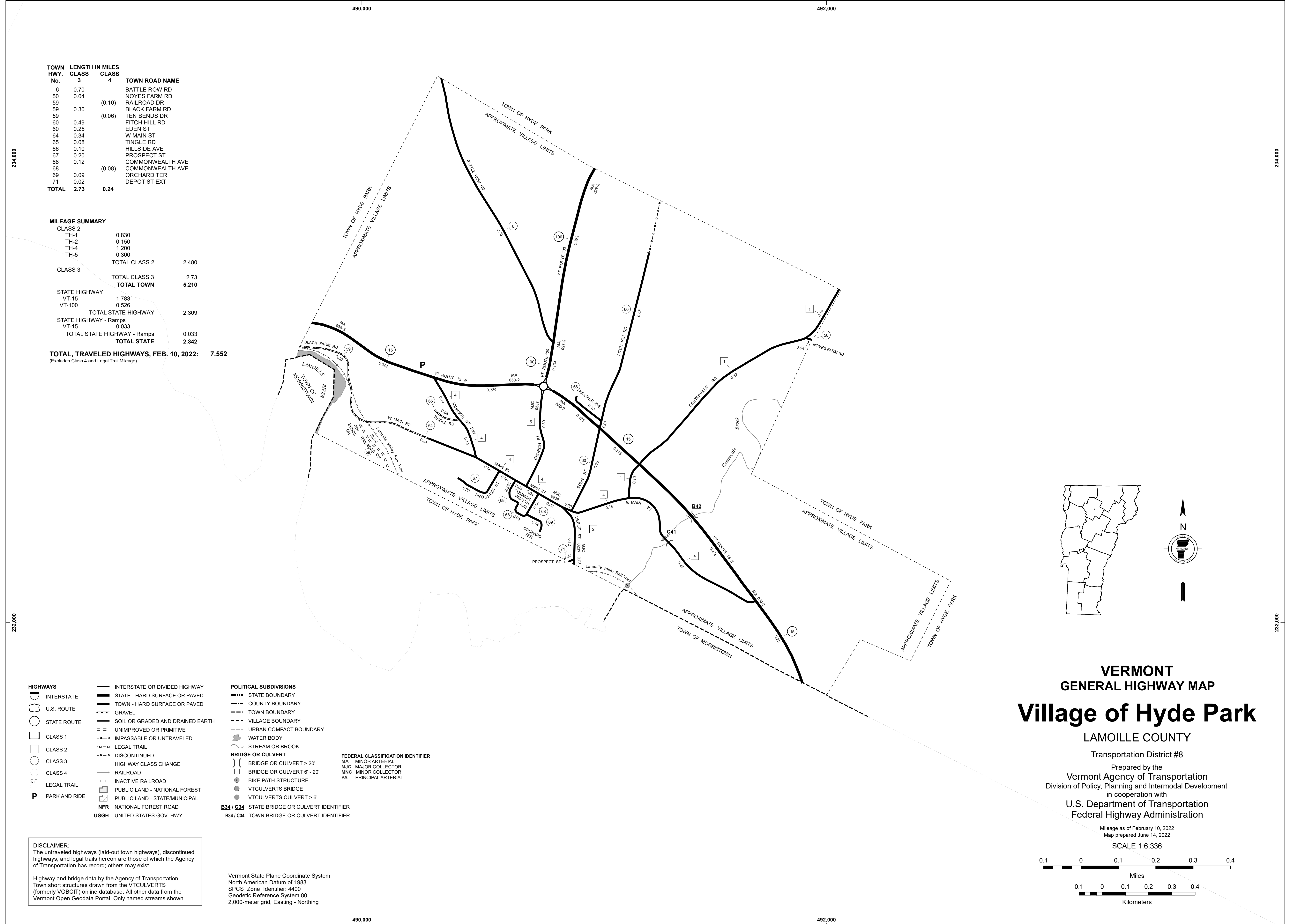
Mileage as of February 10, 2022
Map prepared June 13, 2022
SCALE 1:31,680

0.5 0 0.5 1 1.5 2 Miles
0.5 0 0.5 1 1.5 2 Kilometers

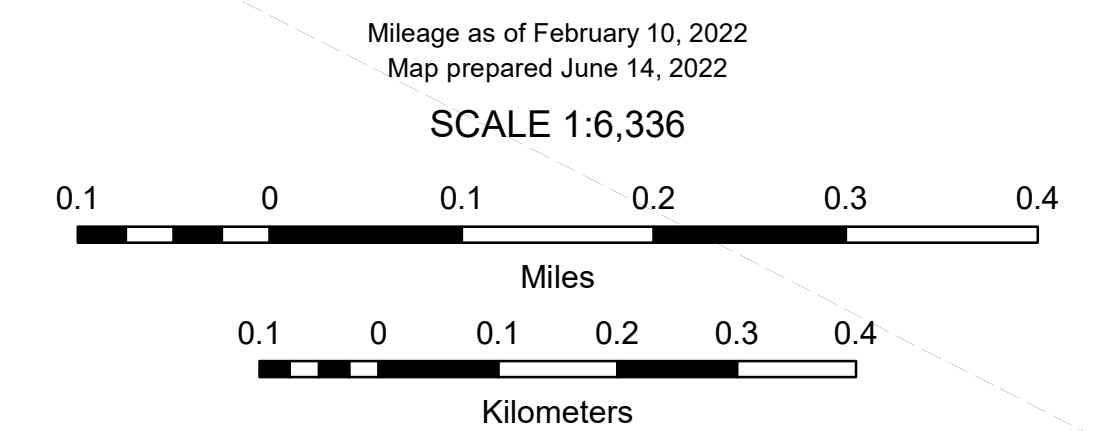
TOWN HWY. No.	LENGTH IN MILES		TOWN ROAD NAME
	CLASS 3	CLASS 4	
6	0.70		BATTLE ROW RD
50	0.04		NOYES FARM RD
59		(0.10)	RAILROAD DR
59	0.30		BLACK FARM RD
59		(0.06)	TEN BENDS DR
60	0.49		FITCH HILL RD
60	0.25		EDEN ST
64	0.34		W MAIN ST
65	0.08		TINGLE RD
66	0.10		HILLSIDE AVE
67	0.20		PROSPECT ST
68	0.12		COMMONWEALTH AVE
68		(0.08)	COMMONWEALTH AVE
69	0.09		ORCHARD TER
71	0.02		DEPOT ST EXT
TOTAL	2.73	0.24	

MILEAGE SUMMARY		
CLASS 2		
TH-1	0.830	
TH-2	0.150	
TH-4	1.200	
TH-5	0.300	
TOTAL CLASS 2	2.480	
CLASS 3		
TOTAL CLASS 3	2.73	
TOTAL TOWN	5.210	
STATE HIGHWAY		
VT-15	1.783	
VT-100	0.526	
TOTAL STATE HIGHWAY	2.309	
STATE HIGHWAY - Ramps		
VT-15	0.033	
TOTAL STATE HIGHWAY - Ramps	0.033	
TOTAL STATE	2.342	

TOTAL, TRAVELED HIGHWAYS, FEB. 10, 2022: 7.552
 (Excludes Class 4 and Legal Trail Mileage)



VERMONT
GENERAL HIGHWAY MAP
Village of Hyde Park
 LAMOILLE COUNTY
 Transportation District #8
 Prepared by the
 Vermont Agency of Transportation
 Division of Policy, Planning and Intermodal Development
 in cooperation with
 U.S. Department of Transportation
 Federal Highway Administration



- HIGHWAYS**
- INTERSTATE
 - U.S. ROUTE
 - STATE ROUTE
 - CLASS 1
 - CLASS 2
 - CLASS 3
 - CLASS 4
 - LEGAL TRAIL
 - LEGAL TRAIL
 - PARK AND RIDE
- INTERSTATE OR DIVIDED HIGHWAY
 STATE - HARD SURFACE OR PAVED
 TOWN - HARD SURFACE OR PAVED
 GRAVEL
 SOIL OR GRADED AND DRAINED EARTH
 UNIMPROVED OR PRIMITIVE
 IMPASSABLE OR UNTRAVELED
 LEGAL TRAIL
 DISCONTINUED
 HIGHWAY CLASS CHANGE
 RAILROAD
 INACTIVE RAILROAD
 PUBLIC LAND - NATIONAL FOREST
 PUBLIC LAND - STATE/MUNICIPAL
 NATIONAL FOREST ROAD
 USGH UNITED STATES GOV. HWY.

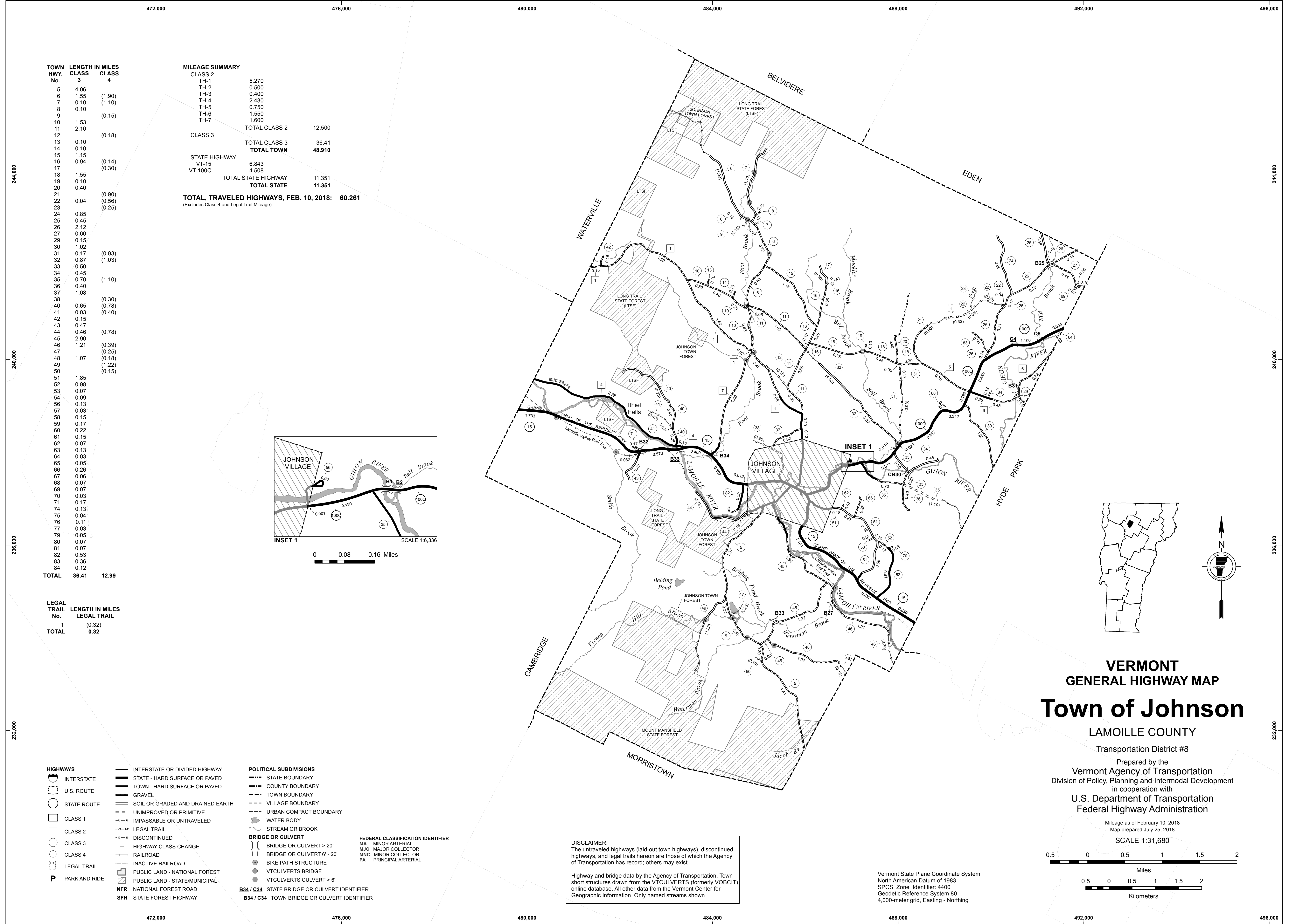
- POLITICAL SUBDIVISIONS**
- STATE BOUNDARY
 - COUNTY BOUNDARY
 - TOWN BOUNDARY
 - VILLAGE BOUNDARY
 - URBAN COMPACT BOUNDARY
 - WATER BODY
 - STREAM OR BROOK
- BRIDGE OR CULVERT**
- BRIDGE OR CULVERT > 20'
 - BRIDGE OR CULVERT 6' - 20'
 - BIKE PATH STRUCTURE
 - VT CULVERTS BRIDGE
 - VT CULVERTS CULVERT > 6'
- B34 / C34** STATE BRIDGE OR CULVERT IDENTIFIER
B34 / C34 TOWN BRIDGE OR CULVERT IDENTIFIER

- FEDERAL CLASSIFICATION IDENTIFIER**
- MA MINOR ARTERIAL
 - MJC MAJOR COLLECTOR
 - MNC MINOR COLLECTOR
 - PA PRINCIPAL ARTERIAL

DISCLAIMER:
 The untraveled highways (laid-out town highways), discontinued highways, and legal trails hereon are those of which the Agency of Transportation has record; others may exist.

Highway and bridge data by the Agency of Transportation.
 Town short structures drawn from the VTCULVERTS (formerly VOBCIT) online database. All other data from the Vermont Open Geodata Portal. Only named streams shown.

Vermont State Plane Coordinate System
 North American Datum of 1983
 SPCS_Zone_Identifier: 4400
 Geodetic Reference System 80
 2,000-meter grid, Easting - Northing



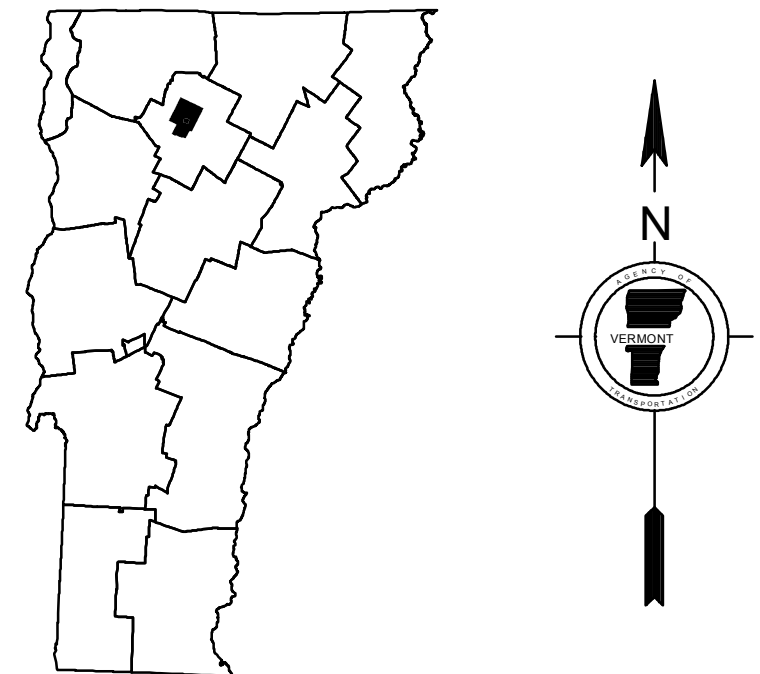
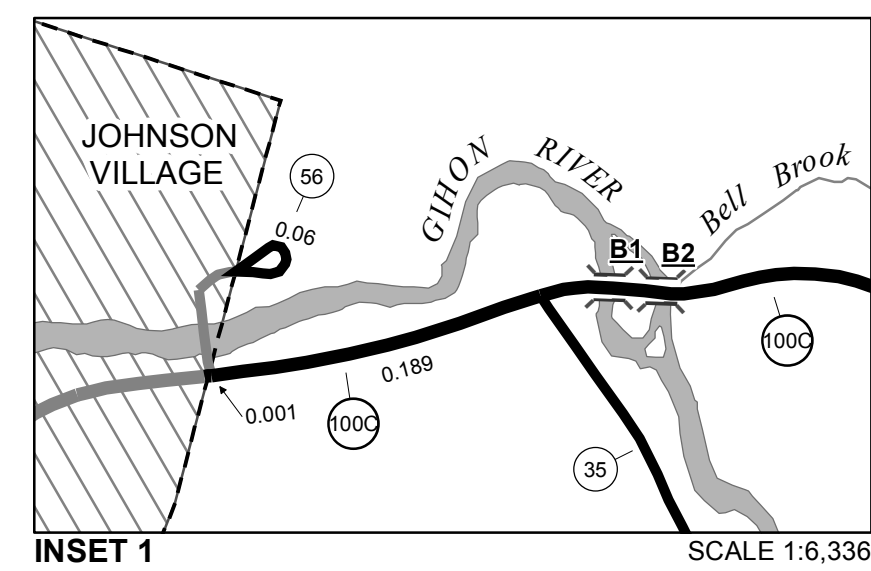
TOWN HWY. No.	LENGTH IN MILES CLASS 3	CLASS 4
5	4.06	
6	1.55	(1.90)
7	0.10	(1.10)
8	0.10	
9		(0.15)
10	1.53	
11	2.10	
12		(0.18)
13	0.10	
14	0.10	
15	1.15	
16	0.94	(0.14)
17		(0.30)
18	1.55	
19	0.10	
20	0.40	
21		(0.90)
22	0.04	(0.56)
23		(0.25)
24	0.85	
25	0.45	
26	2.12	
27	0.60	
29	0.15	
30	1.02	
31	0.17	(0.93)
32	0.87	(1.03)
33	0.50	
34	0.45	
35	0.70	(1.10)
36	0.40	
37	1.08	
38		(0.30)
40	0.65	(0.78)
41	0.03	(0.40)
42	0.15	
43	0.47	
44	0.46	(0.78)
45	2.90	
46	1.21	(0.39)
47		(0.25)
48	1.07	(0.18)
49		(1.22)
50		(0.15)
51	1.85	
52	0.98	
53	0.07	
54	0.09	
56	0.13	
57	0.03	
58	0.15	
59	0.17	
60	0.22	
61	0.15	
62	0.07	
63	0.13	
64	0.03	
65	0.05	
66	0.26	
67	0.06	
68	0.07	
69	0.07	
70	0.03	
71	0.17	
74	0.13	
75	0.04	
76	0.11	
77	0.03	
79	0.05	
80	0.07	
81	0.07	
82	0.53	
83	0.36	
84	0.12	
TOTAL	36.41	12.99

MILEAGE SUMMARY

CLASS	LENGTH	TOTAL
CLASS 2	5.270	
TH-1	0.500	
TH-2	0.400	
TH-3	2.430	
TH-4	0.750	
TH-5	1.550	
TH-6	1.600	
TH-7		
TOTAL CLASS 2		12.500
CLASS 3		
TOTAL CLASS 3		36.41
TOTAL TOWN		48.910
STATE HIGHWAY	6.843	
VT-15	4.508	
TOTAL STATE HIGHWAY		11.351
TOTAL STATE		11.351

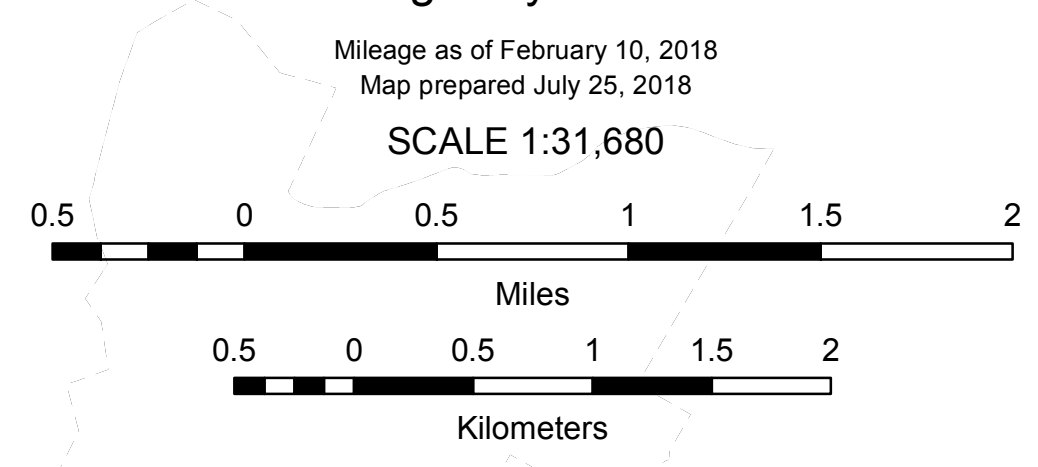
TOTAL, TRAVELED HIGHWAYS, FEB. 10, 2018: 60.261
(Excludes Class 4 and Legal Trail Mileage)

LEGAL TRAIL No.	LENGTH IN MILES LEGAL TRAIL
1	(0.32)
TOTAL	0.32



VERMONT
GENERAL HIGHWAY MAP
Town of Johnson
LAMOILLE COUNTY

Transportation District #8
Prepared by the
Vermont Agency of Transportation
Division of Policy, Planning and Intermodal Development
in cooperation with
U.S. Department of Transportation
Federal Highway Administration

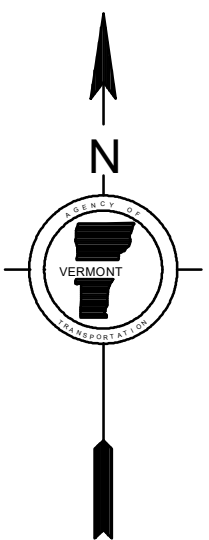
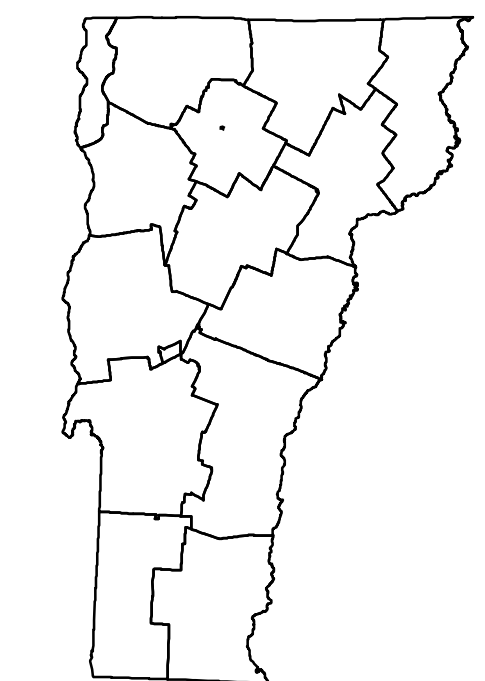
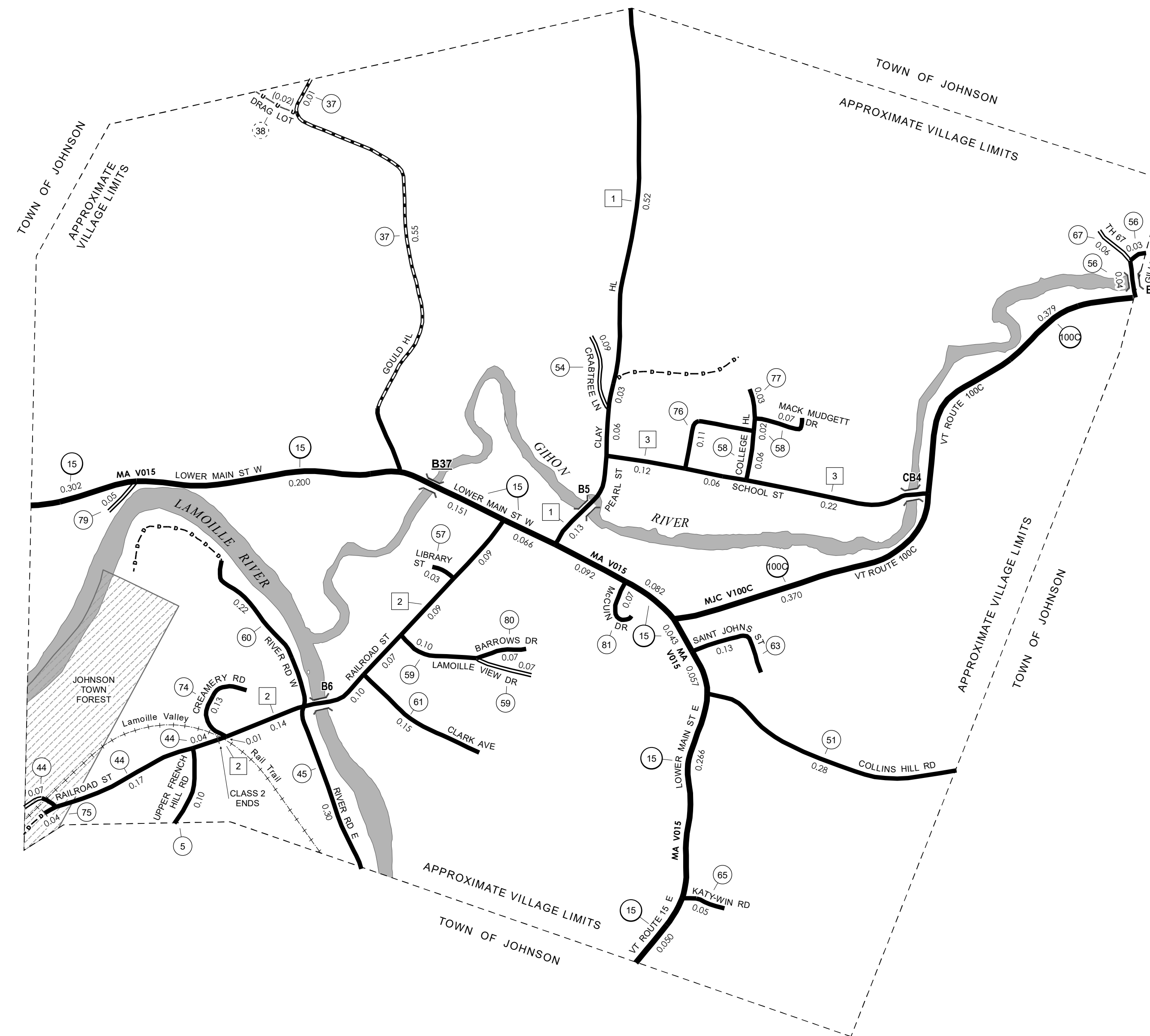


DISCLAIMER:
The untraveled highways (laid-out town highways), discontinued highways, and legal trails hereon are those of which the Agency of Transportation has record; others may exist.

Highway and bridge data by the Agency of Transportation. Town short structures drawn from the VT CULVERTS (formerly VOBCIT) online database. All other data from the Vermont Center for Geographic Information. Only named streams shown.

TOWN HWY No.	LENGTH IN MILES CLASS 3	CLASS 4	
5	0.10		UPPER FRENCH HILL RD
37	0.56	(0.02)	GOULD HL
38			DRAG LOT
44	0.28		RAILROAD ST
45	0.30		RIVER RD E
51	0.28		COLLINS HILL RD
54	0.09		CRABTREE LN
56	0.07		GILLEN AVE
57	0.03		LIBRARY ST
58	0.07		MACK MUDGETT DR
58	0.08		COLLEGE HL
59	0.17		LAMOILLE VIEW DR
60	0.22		RIVER RD W
61	0.15		CLARK AVE
63	0.13		SAINT JOHNS ST
65	0.05		KATY WIN RD
67	0.06		TH 67
74	0.13		CREAMERY RD
75	0.04		TH 75
76	0.07		GEORGE HILL RD
76	0.04		TH-76
77	0.03		COLLEGE HL
79	0.05		TH-79
80	0.07		BARROWS DR
81	0.07		MCCUIN DR
TOTAL	3.14	0.02	

MILEAGE SUMMARY			
CLASS 2			
TH-1	0.740		
TH-2	0.500		
TH-3	0.400		
	TOTAL CLASS 2	1.640	
CLASS 3			
	TOTAL CLASS 3	3.14	
	TOTAL TOWN	4.780	
STATE HIGHWAY			
VT-15	1.309		
VT-100C	0.749		
	TOTAL STATE HIGHWAY	2.058	
	TOTAL STATE	2.058	
TOTAL, TRAVELED HIGHWAYS, FEB. 10, 2018:		6.838	
<small>(Excludes Class 4 and Legal Trail Mileage)</small>			



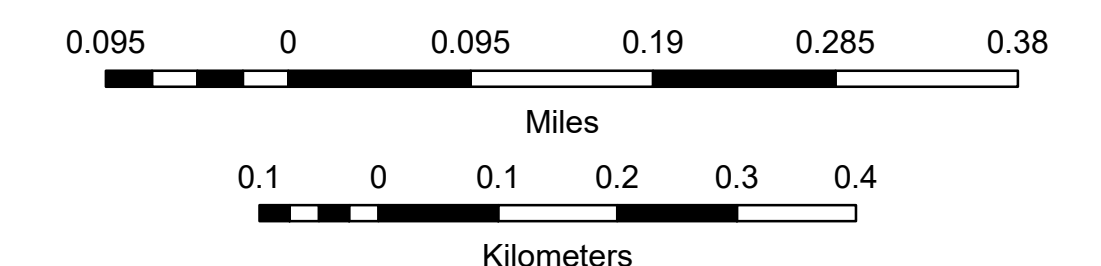
VERMONT
GENERAL HIGHWAY MAP
Village of Johnson
 LAMOILLE COUNTY

Transportation District #8

Prepared by the
 Vermont Agency of Transportation
 Division of Policy, Planning and Intermodal Development
 in cooperation with
 U.S. Department of Transportation
 Federal Highway Administration

Mileage as of February 10, 2018
 Map prepared June 28, 2018

SCALE 1:6,336

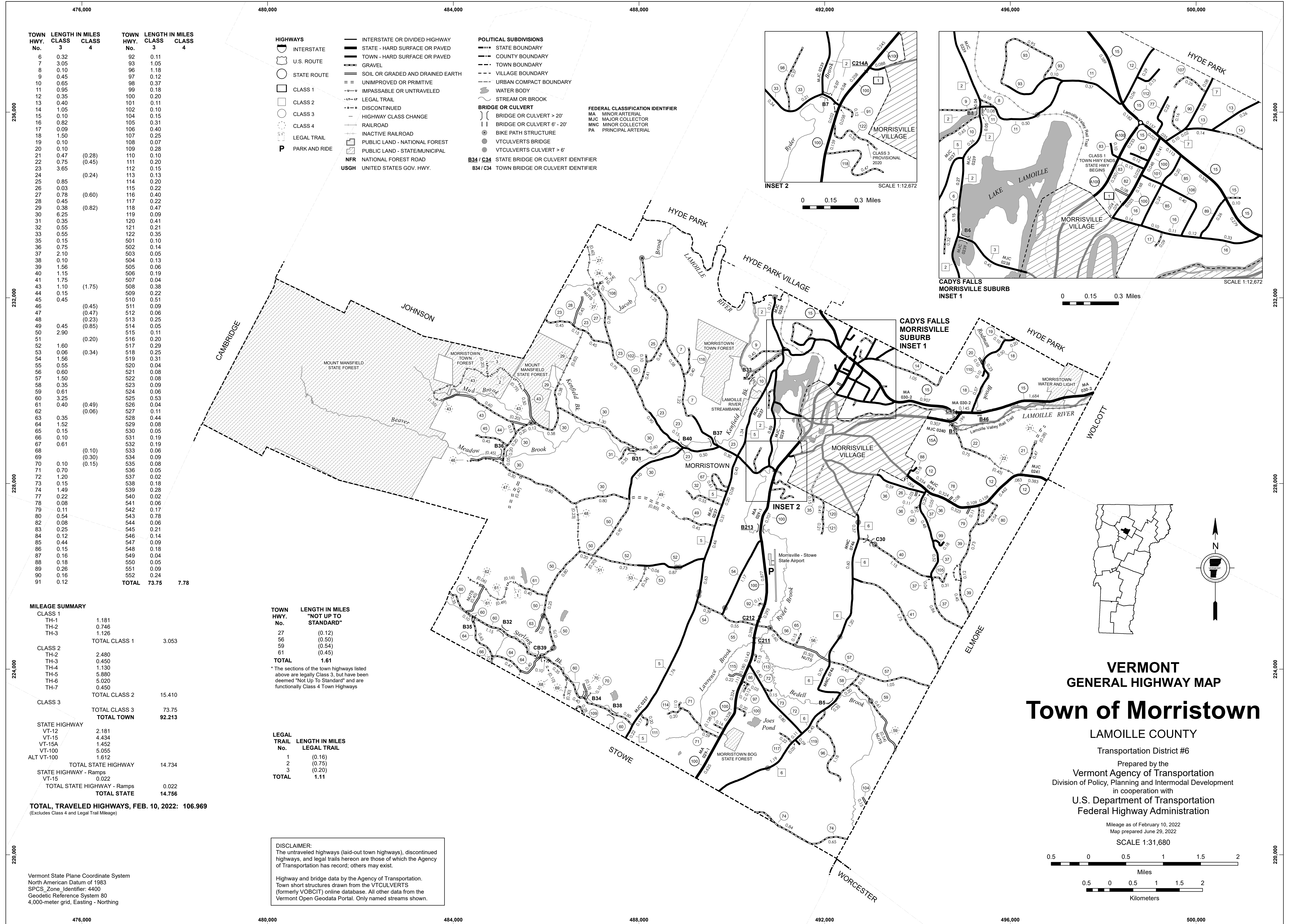


- | | | | |
|--|---|--|--|
| <p>HIGHWAYS</p> <ul style="list-style-type: none"> — INTERSTATE — U.S. ROUTE — STATE ROUTE — CLASS 1 — CLASS 2 — CLASS 3 — CLASS 4 — LEGAL TRAIL — PARK AND RIDE | <ul style="list-style-type: none"> — INTERSTATE OR DIVIDED HIGHWAY — STATE - HARD SURFACE OR PAVED — TOWN - HARD SURFACE OR PAVED — GRAVEL — SOIL OR GRADED AND DRAINED EARTH — UNIMPROVED OR PRIMITIVE — IMPASSABLE OR UNTRAVELED — LEGAL TRAIL — DISCONTINUED — HIGHWAY CLASS CHANGE — RAILROAD — INACTIVE RAILROAD — PUBLIC LAND - NATIONAL FOREST — PUBLIC LAND - STATE/MUNICIPAL — NATIONAL FOREST ROAD — STATE FOREST HIGHWAY | <p>POLITICAL SUBDIVISIONS</p> <ul style="list-style-type: none"> — STATE BOUNDARY — COUNTY BOUNDARY — TOWN BOUNDARY — VILLAGE BOUNDARY — URBAN COMPACT BOUNDARY — WATER BODY — STREAM OR BROOK <p>BRIDGE OR CULVERT</p> <ul style="list-style-type: none"> — BRIDGE OR CULVERT > 20' — BRIDGE OR CULVERT 6' - 20' — BIKE PATH STRUCTURE — VTCULVERT'S BRIDGE — VTCULVERT'S CULVERT > 6' <p>B34 / C34 STATE BRIDGE OR CULVERT IDENTIFIER
 B34 / C34 TOWN BRIDGE OR CULVERT IDENTIFIER</p> | <p>FEDERAL CLASSIFICATION IDENTIFIER</p> <ul style="list-style-type: none"> MA MINOR ARTERIAL MJC MAJOR COLLECTOR MNC MINOR COLLECTOR PA PRINCIPAL ARTERIAL |
|--|---|--|--|

DISCLAIMER:
 The untraveled highways (laid-out town highways), discontinued highways, and legal trails hereon are those of which the Agency of Transportation has record; others may exist.

Highway and bridge data by the Agency of Transportation. Town short structures drawn from the VTCULVERTS (formerly VOBCT) online database. All other data from the Vermont Center for Geographic Information. Only named streams shown.

Vermont State Plane Coordinate System
 North American Datum of 1983
 SPCS_Zone_Identifier: 4400
 Geodetic Reference System 80
 2,000-meter grid, Easting - Northing

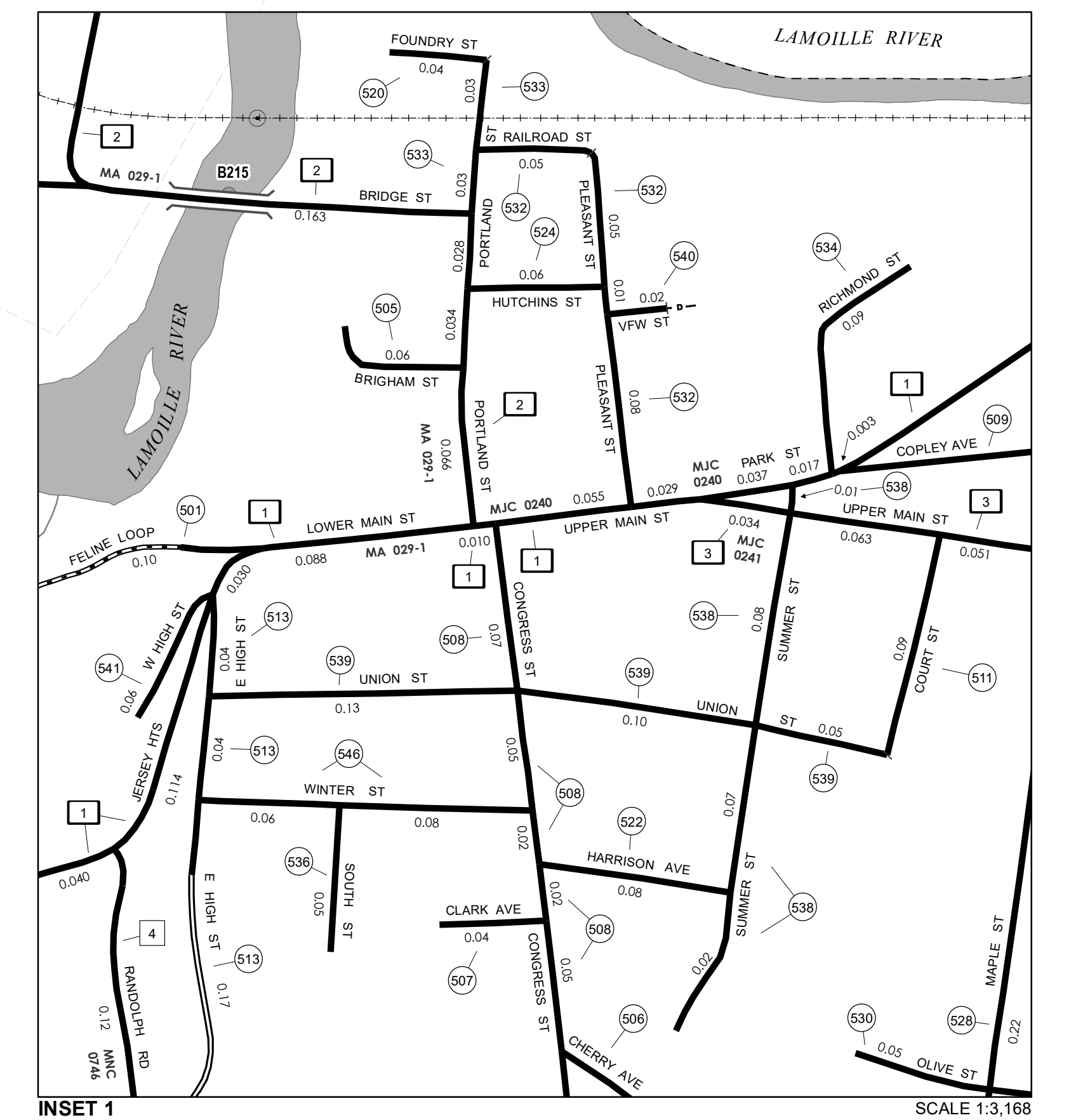
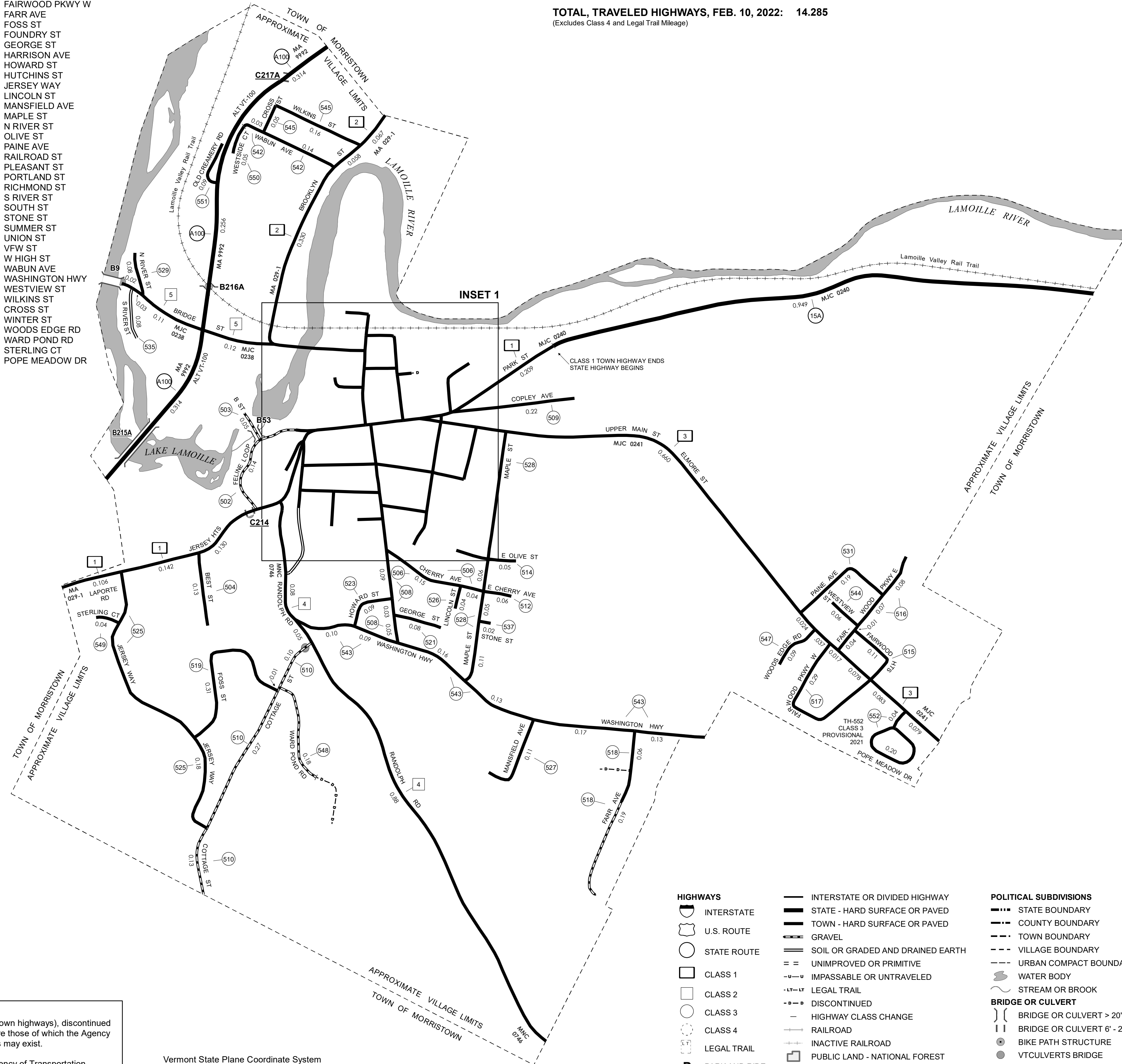


TOWN HWY. No.	LENGTH IN MILES CLASS 3	CLASS 4	TOWN ROAD NAME
501	0.10		FELINE LOOP
502	0.14		FELINE LOOP
503	0.05		B ST
504	0.13		BEST ST
505	0.06		BRIGHAM ST
506	0.19		CHERRY AVE
507	0.04		CLARK AVE
508	0.38		CONGRESS ST
509	0.22		COPLEY AVE
510	0.51		COTTAGE ST
511	0.09		COURT ST
512	0.06		E CHERRY AVE
513	0.25		E HIGH ST
514	0.05		E OLIVE ST
515	0.11		FAIRWOOD HTS
516	0.20		FAIRWOOD PKWY E
517	0.29		FAIRWOOD PKWY W
518	0.25		FARR AVE
519	0.31		FOSS ST
520	0.04		FOUNDRY ST
521	0.08		GEORGE ST
522	0.08		HARRISON AVE
523	0.09		HOWARD ST
524	0.06		HUTCHINS ST
525	0.53		JERSEY WAY
526	0.04		LINCOLN ST
527	0.11		MANSFIELD AVE
528	0.44		MAPLE ST
529	0.08		N RIVER ST
530	0.05		OLIVE ST
531	0.19		PAINE AVE
532	0.05		RAILROAD ST
532	0.14		PLEASANT ST
533	0.06		PORTLAND ST
534	0.09		RICHMOND ST
535	0.08		S RIVER ST
536	0.05		SOUTH ST
537	0.02		STONE ST
538	0.18		SUMMER ST
539	0.28		UNION ST
540	0.02		VFW ST
541	0.06		W HIGH ST
542	0.17		WABUN AVE
543	0.78		WASHINGTON HWY
544	0.06		WESTVIEW ST
545	0.16		WILKINS ST
545	0.05		CROSS ST
546	0.14		WINTER ST
547	0.09		WOODS EDGE RD
548	0.18		WARD POND RD
549	0.04		STERLING CT
552	0.24		POPE MEADOW DR
TOTAL	8.16	0.00	

MILEAGE SUMMARY

CLASS 1	1.010	
TH-1	0.746	
TH-2	1.126	
TH-3		
TOTAL CLASS 1	2.882	
CLASS 2	1.130	
TH-4	0.280	
TH-5		
TOTAL CLASS 2	1.410	
CLASS 3		
TOTAL CLASS 3	8.16	
TOTAL TOWN	12.452	
STATE HIGHWAY		
VT-15A	0.949	
ALT VT-100	0.884	
TOTAL STATE HIGHWAY	1.833	
TOTAL STATE	1.833	

TOTAL TRAVELED HIGHWAYS, FEB. 10, 2022: 14.285
(Excludes Class 4 and Legal Trail Mileage)



- HIGHWAYS**
 - INTERSTATE
 - U.S. ROUTE
 - STATE ROUTE
 - CLASS 1
 - CLASS 2
 - CLASS 3
 - CLASS 4
 - LEGAL TRAIL
 - PARK AND RIDE
- INTERSTATE OR DIVIDED HIGHWAY
 - STATE - HARD SURFACE OR PAVED
 - TOWN - HARD SURFACE OR PAVED
 - GRAVEL
 - SOIL OR GRADED AND DRAINED EARTH
 - UNIMPROVED OR PRIMITIVE
 - IMPASSABLE OR UNTRAVELED
 - LEGAL TRAIL
 - DISCONTINUED
 - HIGHWAY CLASS CHANGE
 - RAILROAD
 - INACTIVE RAILROAD
 - PUBLIC LAND - NATIONAL FOREST
 - PUBLIC LAND - STATE/MUNICIPAL
 - NFR NATIONAL FOREST ROAD
 - USGH UNITED STATES GOV. HWY.
- POLITICAL SUBDIVISIONS**
 - STATE BOUNDARY
 - COUNTY BOUNDARY
 - TOWN BOUNDARY
 - VILLAGE BOUNDARY
 - URBAN COMPACT BOUNDARY
 - WATER BODY
 - STREAM OR BROOK
- BRIDGE OR CULVERT**
 - BRIDGE OR CULVERT > 20'
 - BRIDGE OR CULVERT 6' - 20'
 - BIKE PATH STRUCTURE
 - VT CULVERTS BRIDGE
 - VT CULVERTS CULVERT > 6'
 - B34 / C34 STATE BRIDGE OR CULVERT IDENTIFIER
 - B34 / C34 TOWN BRIDGE OR CULVERT IDENTIFIER
- FEDERAL CLASSIFICATION IDENTIFIER**
 - MA MINOR ARTERIAL
 - MJC MAJOR COLLECTOR
 - MNC MINOR COLLECTOR
 - PA PRINCIPAL ARTERIAL

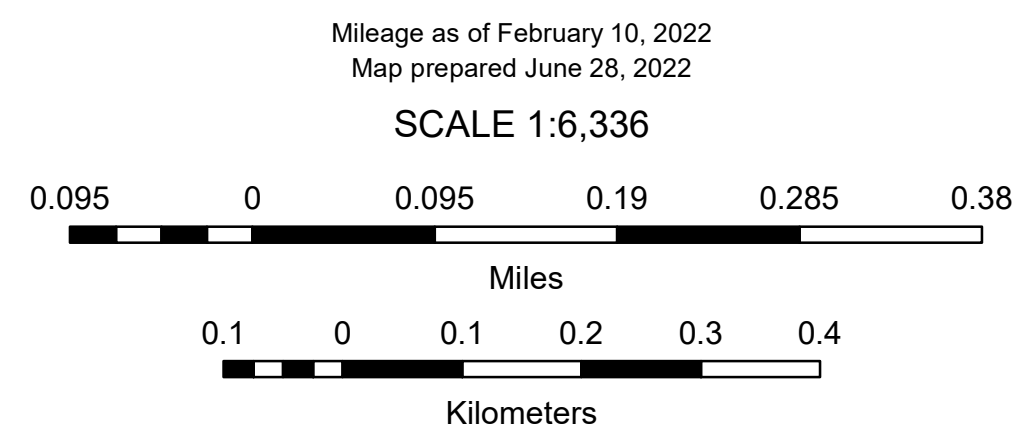
DISCLAIMER:
The untraveled highways (laid-out town highways), discontinued highways, and legal trails hereon are those of which the Agency of Transportation has record; others may exist.

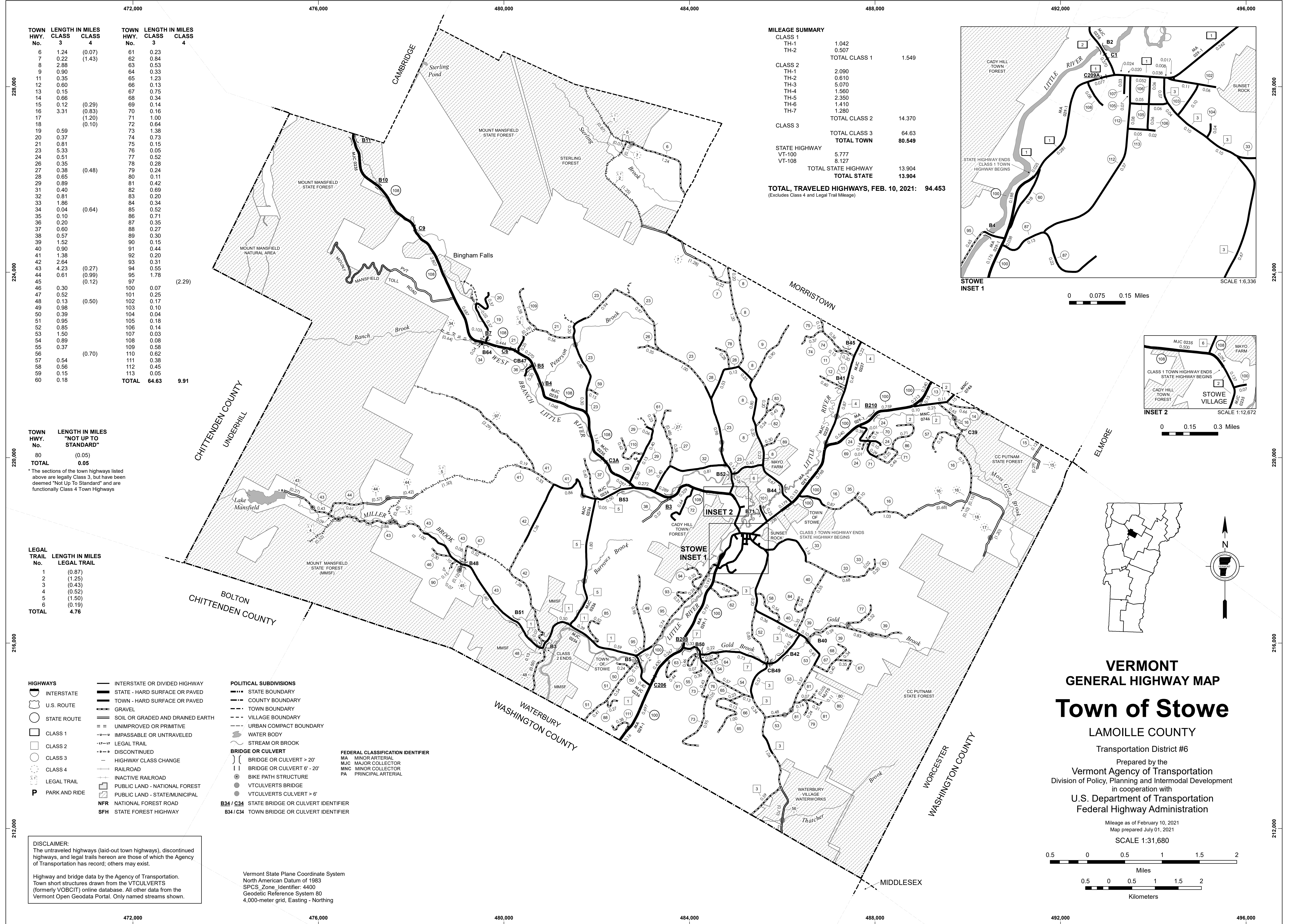
Highway and bridge data by the Agency of Transportation. Town short structures drawn from the VTCULVERTS (formerly VOBCIT) online database. All other data from the Vermont Open Geodata Portal. Only named streams shown.

Vermont State Plane Coordinate System
North American Datum of 1983
SPCS_Zone_Identifier: 4400
Geodetic Reference System 80
2,000-meter grid, Easting - Northing

VERMONT GENERAL HIGHWAY MAP
Village of Morrisville
LAMOILLE COUNTY

Transportation District #6
Prepared by the
Vermont Agency of Transportation
Division of Policy, Planning and Intermodal Development
in cooperation with
U.S. Department of Transportation
Federal Highway Administration





TOWN HWY. No.	LENGTH IN MILES CLASS 3	CLASS 4	TOWN HWY. No.	LENGTH IN MILES CLASS 3	CLASS 4
6	1.24	(0.07)	61	0.23	
7	0.22	(1.43)	62	0.84	
8	2.88		63	0.53	
9	0.90		64	0.33	
11	0.35		65	1.23	
12	0.60		66	0.13	
13	0.15		67	0.75	
14	0.66		68	0.34	
15	0.12	(0.29)	69	0.14	
16	3.31	(0.83)	70	0.16	
17		(1.20)	71	1.00	
18		(0.10)	72	0.64	
19	0.59		73	1.38	
20	0.37		74	0.73	
21	0.81		75	0.15	
23	5.33		76	0.05	
24	0.51		77	0.52	
26	0.35		78	0.28	
27	0.38	(0.48)	79	0.24	
28	0.65		80	0.11	
29	0.89		81	0.42	
31	0.40		82	0.69	
32	0.81		83	0.20	
33	1.86		84	0.34	
34	0.04	(0.64)	85	0.52	
35	0.10		86	0.71	
36	0.20		87	0.35	
37	0.60		88	0.27	
38	0.57		89	0.30	
39	1.52		90	0.15	
40	0.90		91	0.44	
41	1.38		92	0.20	
42	2.64		93	0.31	
43	4.23	(0.27)	94	0.55	
44	0.61	(0.99)	95	1.78	
45		(0.12)	97		
46	0.30		100	0.07	(2.29)
47	0.52		101	0.25	
48	0.13	(0.50)	102	0.17	
49	0.98		103	0.10	
50	0.39		104	0.04	
51	0.95		105	0.18	
52	0.85		106	0.14	
53	1.50		107	0.03	
54	0.89		108	0.08	
55	0.37		109	0.58	
56		(0.70)	110	0.62	
57	0.54		111	0.38	
58	0.56		112	0.45	
59	0.15		113	0.05	
60	0.18				
TOTAL	64.63		TOTAL	9.91	

TOWN HWY. No.	LENGTH IN MILES "NOT UP TO STANDARD"
80	(0.05)
TOTAL	0.05

* The sections of the town highways listed above are legally Class 3, but have been deemed "Not Up To Standard" and are functionally Class 4 Town Highways

LEGAL TRAIL No.	LENGTH IN MILES LEGAL TRAIL
1	(0.87)
2	(1.25)
3	(0.43)
4	(0.52)
5	(1.50)
6	(0.19)
TOTAL	4.76

- HIGHWAYS**
- INTERSTATE
 - U.S. ROUTE
 - STATE ROUTE
 - CLASS 1
 - CLASS 2
 - CLASS 3
 - CLASS 4
 - LEGAL TRAIL
 - PARK AND RIDE
 - INTERSTATE OR DIVIDED HIGHWAY
 - STATE - HARD SURFACE OR PAVED
 - TOWN - HARD SURFACE OR PAVED
 - GRAVEL
 - SOIL OR GRADED AND DRAINED EARTH
 - UNIMPROVED OR PRIMITIVE
 - IMPASSABLE OR UNTRAVELED
 - LEGAL TRAIL
 - DISCONTINUED
 - HIGHWAY CLASS CHANGE
 - RAILROAD
 - INACTIVE RAILROAD
 - PUBLIC LAND - NATIONAL FOREST
 - PUBLIC LAND - STATE/MUNICIPAL
 - NATIONAL FOREST ROAD
 - STATE FOREST HIGHWAY

- POLITICAL SUBDIVISIONS**
- STATE BOUNDARY
 - COUNTY BOUNDARY
 - TOWN BOUNDARY
 - VILLAGE BOUNDARY
 - URBAN COMPACT BOUNDARY
 - WATER BODY
 - STREAM OR BROOK
- BRIDGE OR CULVERT**
- BRIDGE OR CULVERT > 20'
 - BRIDGE OR CULVERT 6' - 20'
 - BIKE PATH STRUCTURE
 - VT CULVERTS BRIDGE
 - VT CULVERTS CULVERT > 6'
- FEDERAL CLASSIFICATION IDENTIFIER**
- MA MINOR ARTERIAL
 - MJC MAJOR COLLECTOR
 - MNC MINOR COLLECTOR
 - PA PRINCIPAL ARTERIAL
- B34 / C34 STATE BRIDGE OR CULVERT IDENTIFIER**
B34 / C34 TOWN BRIDGE OR CULVERT IDENTIFIER

DISCLAIMER:
 The untraveled highways (laid-out town highways), discontinued highways, and legal trails herein are those of which the Agency of Transportation has record; others may exist.

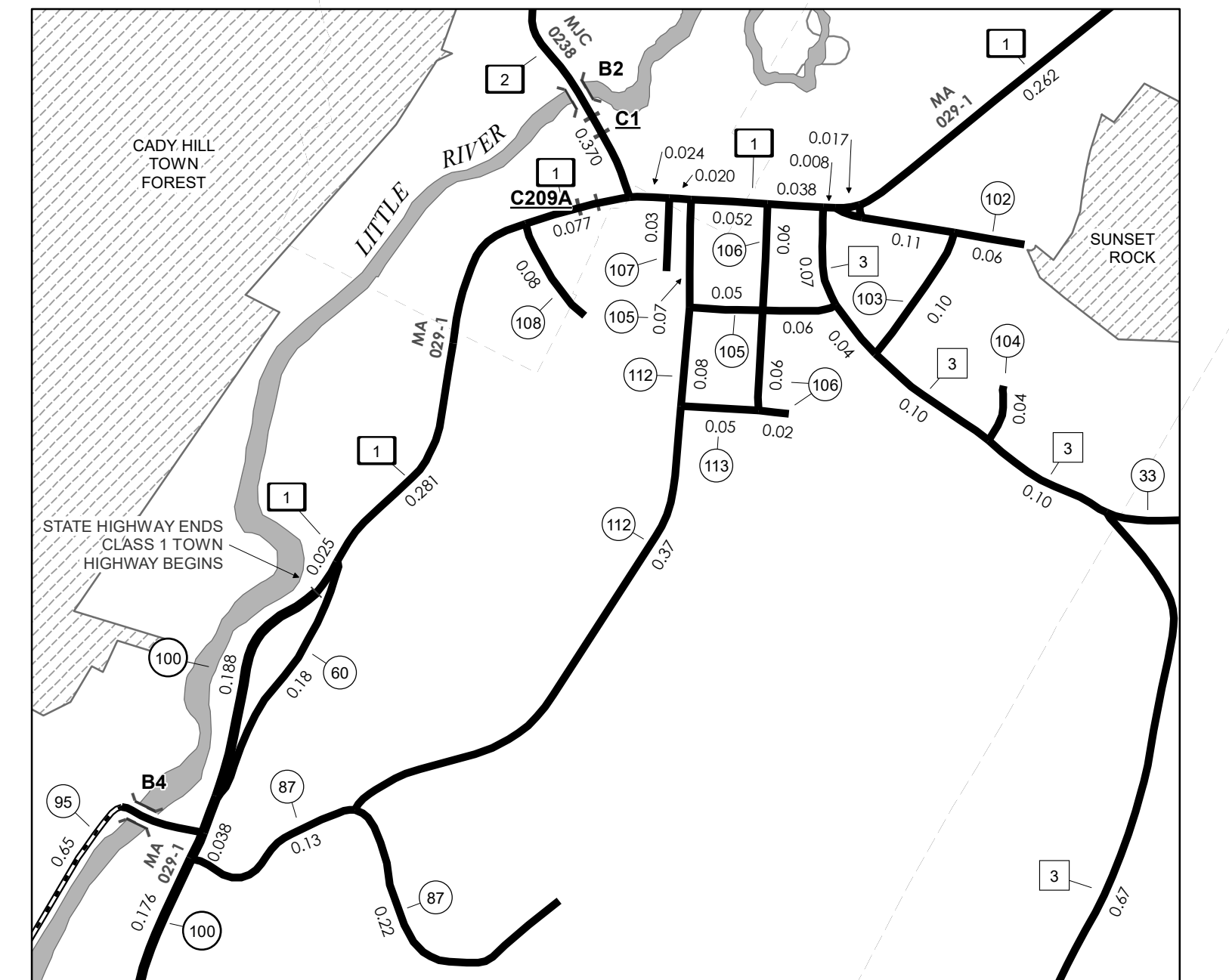
Highway and bridge data by the Agency of Transportation.
 Town short structures drawn from the VTCULVERTS (formerly VOBCIT) online database. All other data from the Vermont Open Geodata Portal. Only named streams shown.

Vermont State Plane Coordinate System
 North American Datum of 1983
 SPCS_Zone_Identifier: 4400
 Geodetic Reference System 80
 4,000-meter grid, Easting - Northing

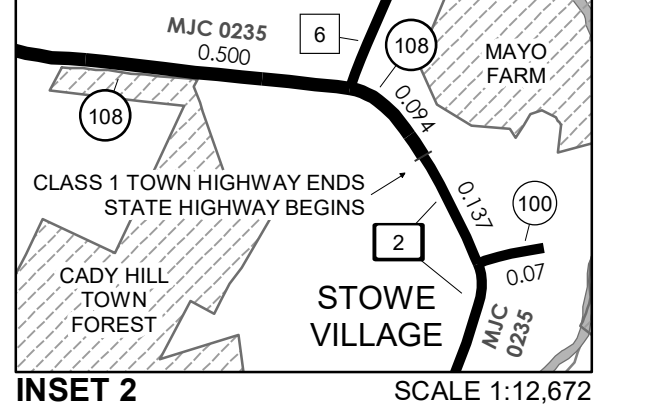
MILEAGE SUMMARY

CLASS 1		
TH-1	1.042	
TH-2	0.507	
TOTAL CLASS 1	1.549	
CLASS 2		
TH-1	2.090	
TH-2	0.610	
TH-3	5.070	
TH-4	1.560	
TH-5	2.350	
TH-6	1.410	
TH-7	1.280	
TOTAL CLASS 2	14.370	
CLASS 3		
TOTAL CLASS 3	64.63	
TOTAL TOWN	80.549	
STATE HIGHWAY		
VT-100	5.777	
VT-108	8.127	
TOTAL STATE HIGHWAY	13.904	
TOTAL STATE	13.904	
TOTAL, TRAVELED HIGHWAYS, FEB. 10, 2021:	94.453	

(Excludes Class 4 and Legal Trail Mileage)



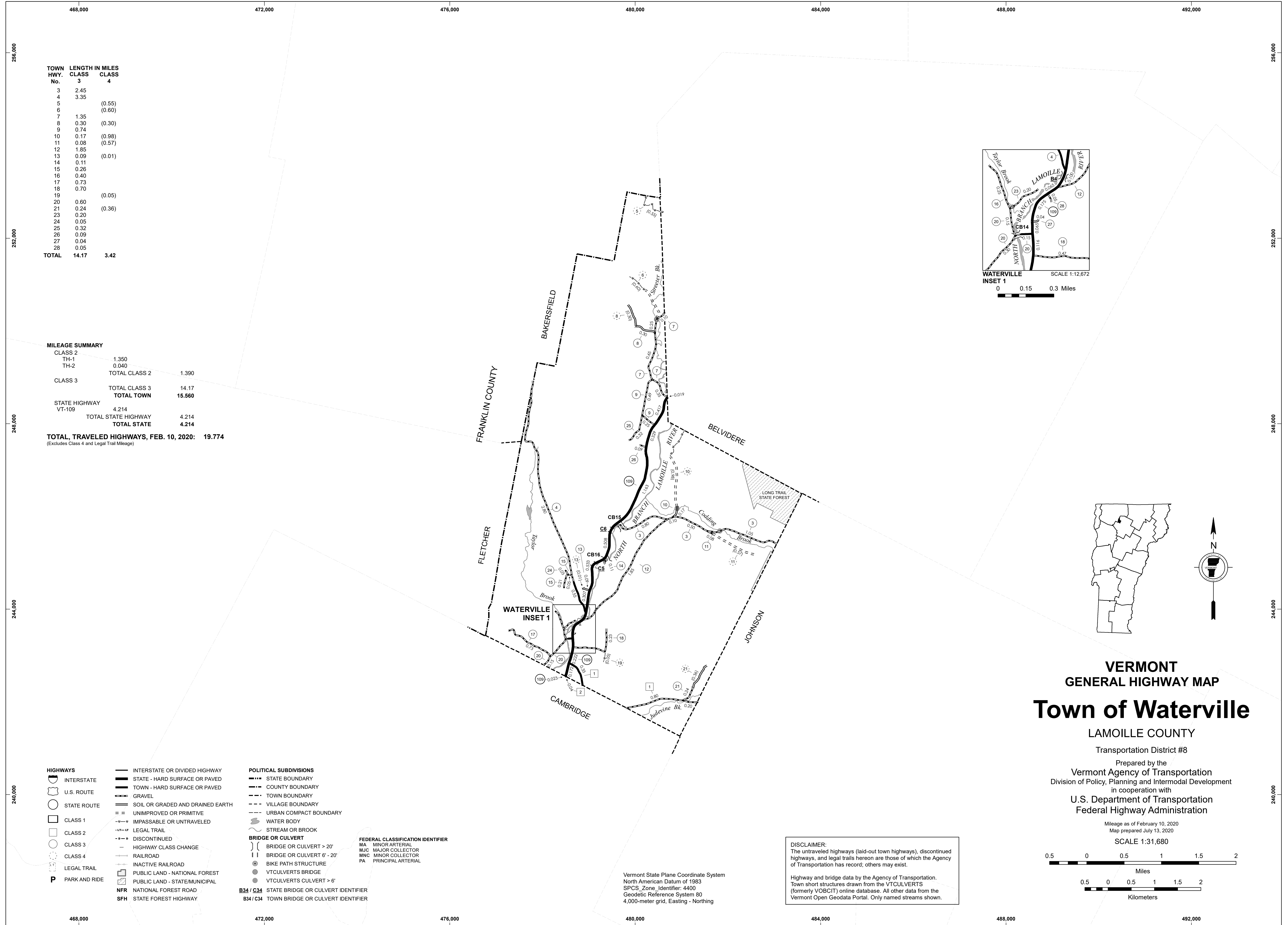
STOWE INSET 1
 SCALE 1:6,336
 0 0.075 0.15 Miles



STOWE INSET 2
 SCALE 1:12,672
 0 0.15 0.3 Miles

VERMONT GENERAL HIGHWAY MAP
Town of Stowe
 LAMOILLE COUNTY
 Transportation District #6
 Prepared by the Vermont Agency of Transportation
 Division of Policy, Planning and Intermodal Development
 in cooperation with
 U.S. Department of Transportation
 Federal Highway Administration

Mileage as of February 10, 2021
 Map prepared July 01, 2021
 SCALE 1:31,680
 0.5 0 0.5 1 1.5 2 Miles
 0.5 0 0.5 1 1.5 2 Kilometers

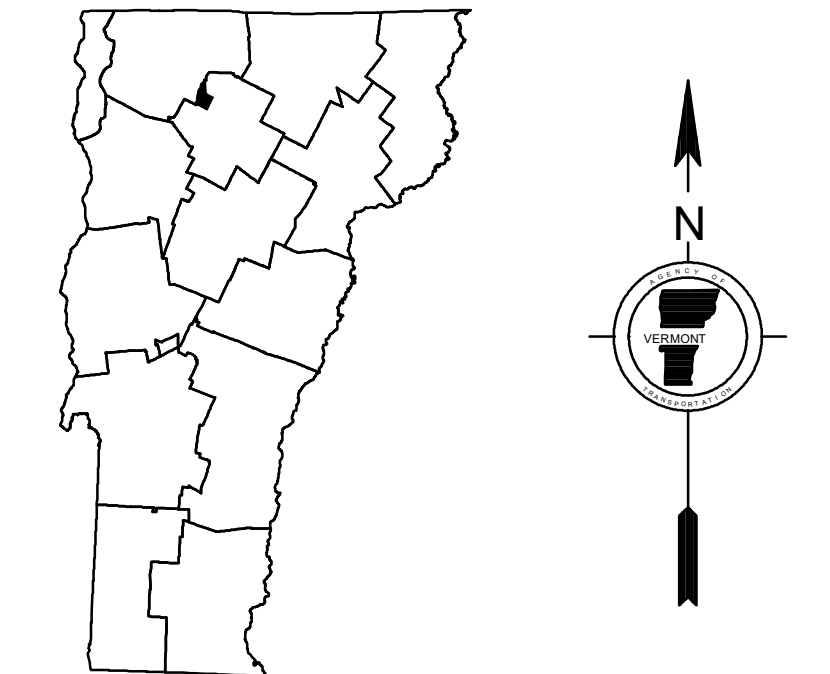
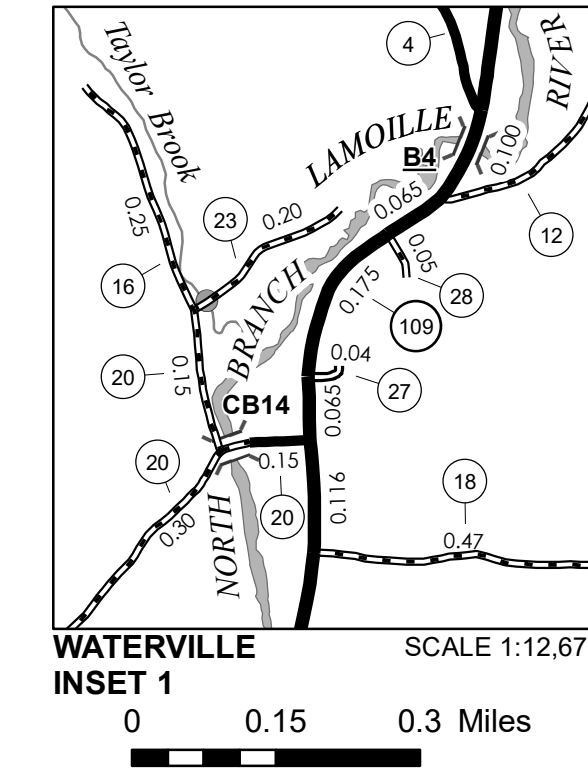


TOWN HWY. No.	LENGTH IN MILES	
	CLASS 3	CLASS 4
3	2.45	
4	3.35	
5		(0.55)
6		(0.60)
7	1.35	
8	0.30	(0.30)
9	0.74	
10	0.17	(0.98)
11	0.08	(0.57)
12	1.85	
13	0.09	(0.01)
14	0.11	
15	0.26	
16	0.40	
17	0.73	
18	0.70	
19		(0.05)
20	0.60	
21	0.24	(0.36)
23	0.20	
24	0.05	
25	0.32	
26	0.09	
27	0.04	
28	0.05	
TOTAL	14.17	3.42

MILEAGE SUMMARY

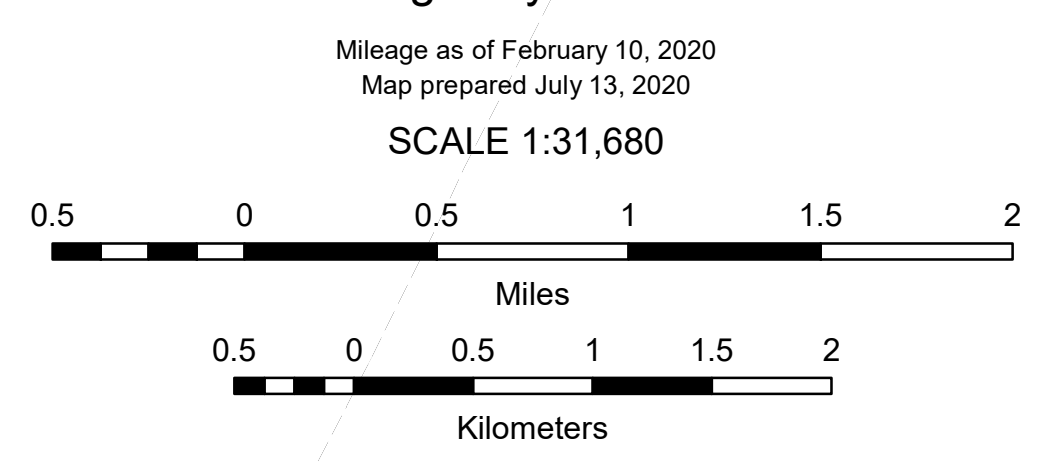
CLASS 2		
TH-1	1.350	
TH-2	0.040	
TOTAL CLASS 2	1.390	
CLASS 3		
TOTAL CLASS 3	14.17	
TOTAL TOWN	15.560	
STATE HIGHWAY		
VT-109	4.214	
TOTAL STATE HIGHWAY	4.214	
TOTAL STATE	4.214	
TOTAL, TRAVELED HIGHWAYS, FEB. 10, 2020:	19.774	

(Excludes Class 4 and Legal Trail Mileage)



VERMONT
GENERAL HIGHWAY MAP
Town of Waterville
 LAMOILLE COUNTY

Transportation District #8
 Prepared by the
 Vermont Agency of Transportation
 Division of Policy, Planning and Intermodal Development
 in cooperation with
 U.S. Department of Transportation
 Federal Highway Administration

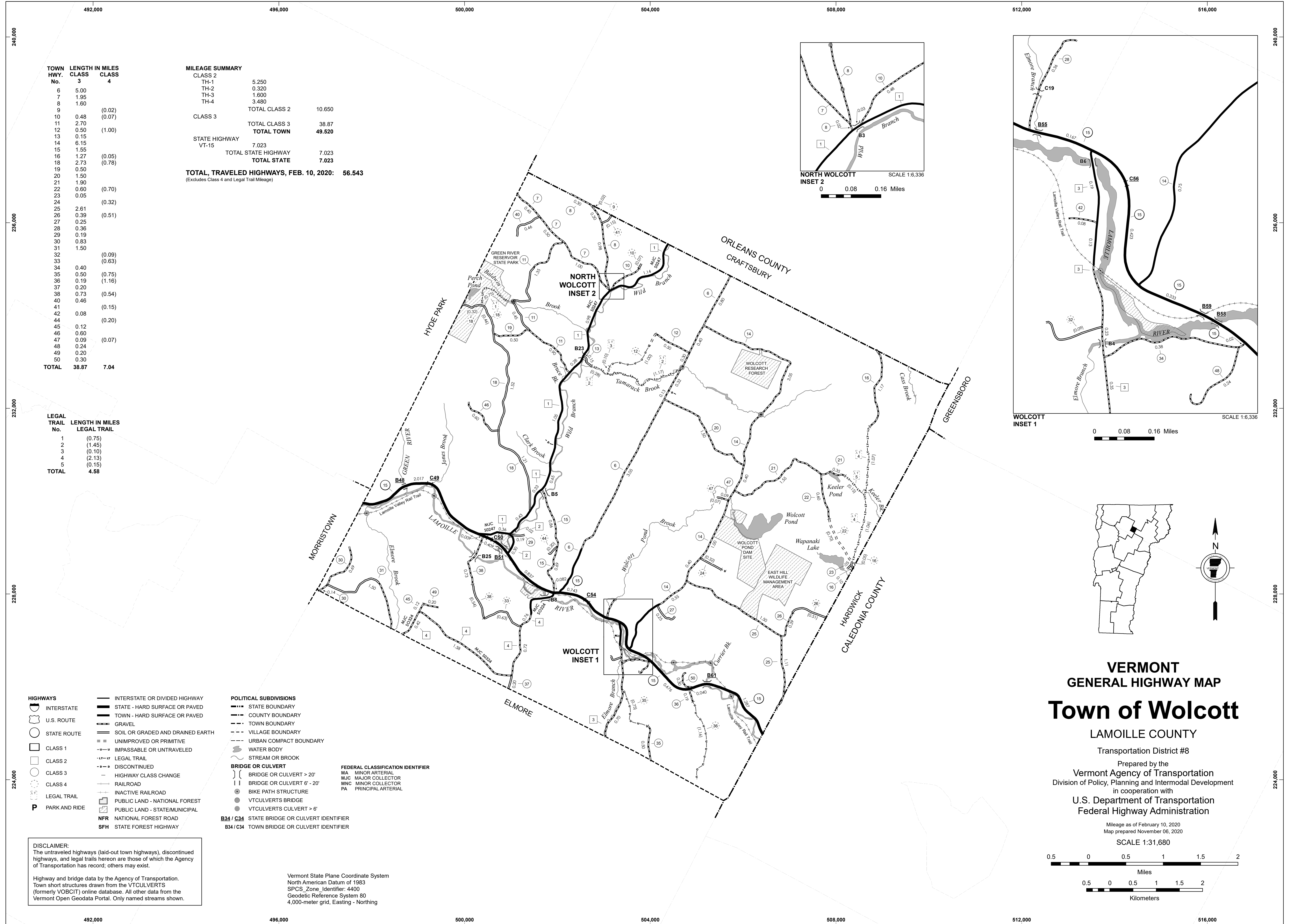


- HIGHWAYS**
- INTERSTATE
 - U.S. ROUTE
 - STATE ROUTE
 - CLASS 1
 - CLASS 2
 - CLASS 3
 - CLASS 4
 - LEGAL TRAIL
 - PARK AND RIDE
- POLITICAL SUBDIVISIONS**
- STATE BOUNDARY
 - COUNTY BOUNDARY
 - TOWN BOUNDARY
 - VILLAGE BOUNDARY
 - URBAN COMPACT BOUNDARY
 - WATER BODY
 - STREAM OR BROOK
- BRIDGE OR CULVERT**
- BRIDGE OR CULVERT > 20'
 - BRIDGE OR CULVERT 6' - 20'
 - BIKE PATH STRUCTURE
 - VT CULVERTS BRIDGE
 - VT CULVERTS CULVERT > 6'
 - B34 / C34 STATE BRIDGE OR CULVERT IDENTIFIER
 - B34 / C34 TOWN BRIDGE OR CULVERT IDENTIFIER
- FEDERAL CLASSIFICATION IDENTIFIER**
- MA MINOR ARTERIAL
 - MJC MAJOR COLLECTOR
 - MNC MINOR COLLECTOR
 - PA PRINCIPAL ARTERIAL
- OTHER FEATURES**
- INTERSTATE OR DIVIDED HIGHWAY
 - STATE - HARD SURFACE OR PAVED
 - TOWN - HARD SURFACE OR PAVED
 - GRAVEL
 - SOIL OR GRADED AND DRAINED EARTH
 - UNIMPROVED OR PRIMITIVE
 - IMPASSABLE OR UNTRAVELED
 - LEGAL TRAIL
 - DISCONTINUED
 - HIGHWAY CLASS CHANGE
 - RAILROAD
 - INACTIVE RAILROAD
 - PUBLIC LAND - NATIONAL FOREST
 - PUBLIC LAND - STATE/MUNICIPAL
 - NFR NATIONAL FOREST ROAD
 - SFH STATE FOREST HIGHWAY

DISCLAIMER:
 The untraveled highways (laid-out town highways), discontinued highways, and legal trails hereon are those of which the Agency of Transportation has record; others may exist.

Highway and bridge data by the Agency of Transportation. Town short structures drawn from the VTCULVERTS (formerly VOBGIT) online database. All other data from the Vermont Open Geodata Portal. Only named streams shown.

Vermont State Plane Coordinate System
 North American Datum of 1983
 SPCS_Zone_Identifier: 4400
 Geodetic Reference System 80
 4,000-meter grid, Easting - Northing



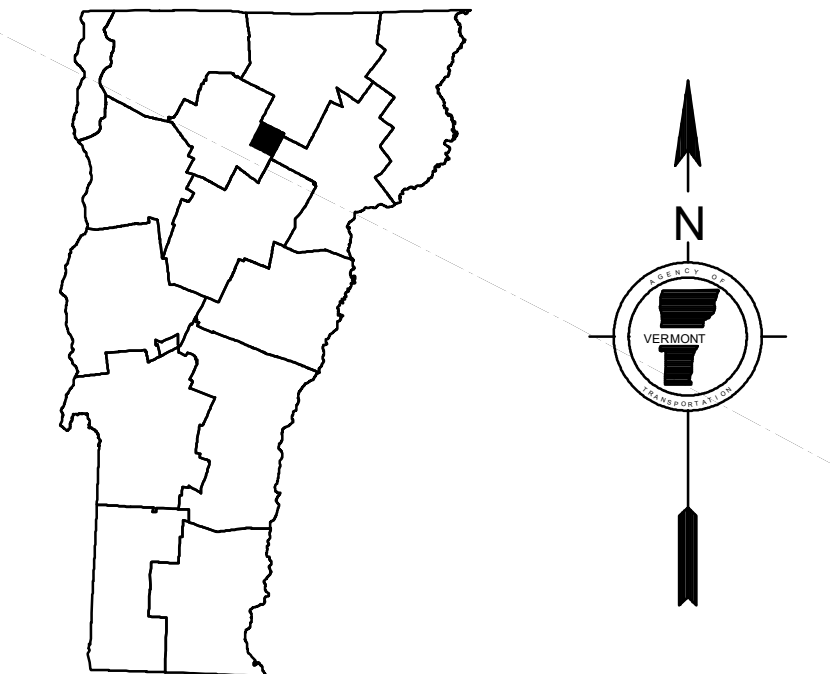
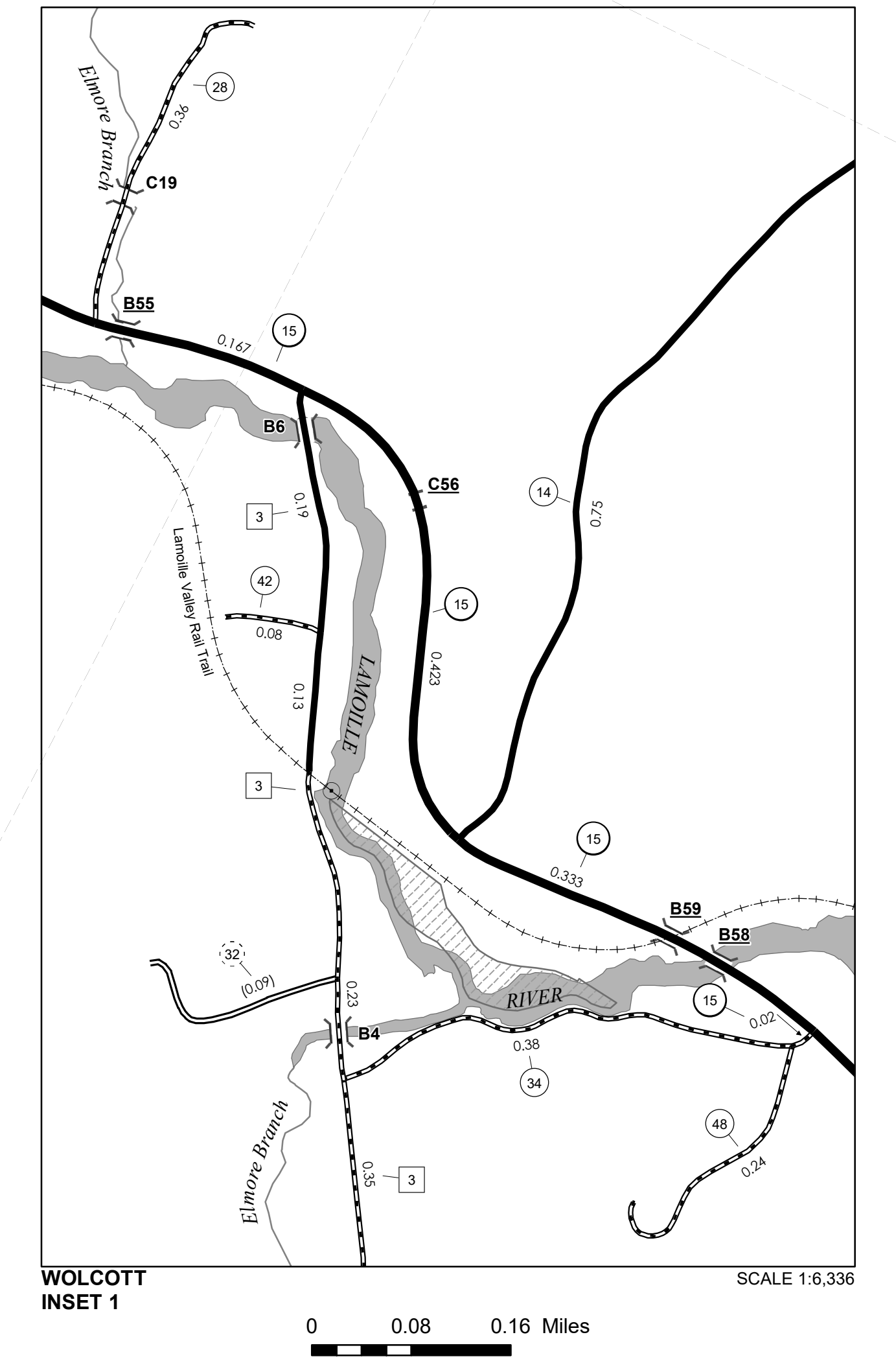
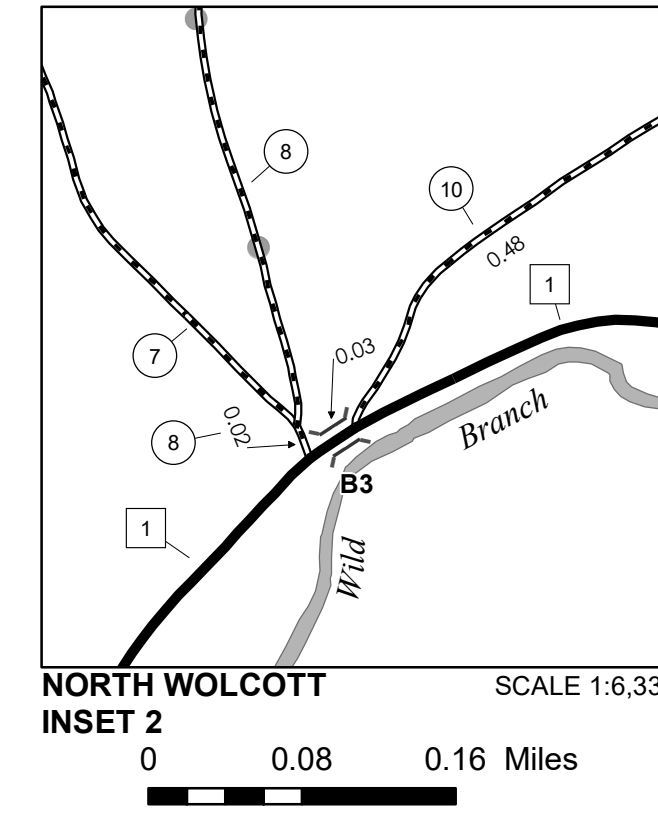
TOWN HWY. No.	CLASS	LENGTH IN MILES	CLASS
6	5.00		4
7	1.95		
8	1.60		
9		(0.02)	
10	0.48	(0.07)	
11	2.70		
12	0.50	(1.00)	
13	0.15		
14	6.15		
15	1.55		
16	1.27	(0.05)	
18	2.73	(0.78)	
19	0.50		
20	1.50		
21	1.90		
22	0.60	(0.70)	
23	0.05		
24		(0.32)	
25	2.61		
26	0.39	(0.51)	
27	0.25		
28	0.36		
29	0.19		
30	0.83		
31	1.50		
32		(0.09)	
33		(0.63)	
34	0.40		
35	0.50	(0.75)	
36	0.19	(1.16)	
37	0.20		
38	0.73	(0.54)	
40	0.46		
41		(0.15)	
42	0.08		
44		(0.20)	
45	0.12		
46	0.60		
47	0.09	(0.07)	
48	0.24		
49	0.20		
50	0.30		
TOTAL	38.87	7.04	

LEGAL TRAIL No.	LENGTH IN MILES	LEGAL TRAIL
1	(0.75)	
2	(1.45)	
3	(0.10)	
4	(2.13)	
5	(0.15)	
TOTAL	4.58	

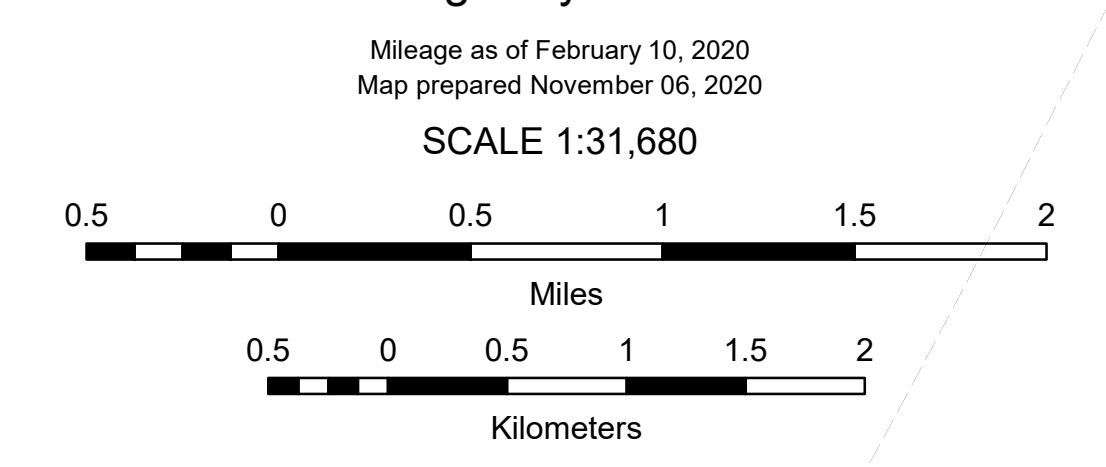
MILEAGE SUMMARY

CLASS 2		
TH-1	5.250	
TH-2	0.320	
TH-3	1.600	
TH-4	3.480	
TOTAL CLASS 2	10.650	
CLASS 3		
TOTAL CLASS 3	38.87	
TOTAL TOWN	49.520	
STATE HIGHWAY		
VT-15	7.023	
TOTAL STATE HIGHWAY	7.023	
TOTAL STATE	7.023	
TOTAL, TRAVELED HIGHWAYS, FEB. 10, 2020:	56.543	

(Excludes Class 4 and Legal Trail Mileage)



VERMONT
GENERAL HIGHWAY MAP
Town of Wolcott
 LAMOILLE COUNTY
 Transportation District #8
 Prepared by the
 Vermont Agency of Transportation
 Division of Policy, Planning and Intermodal Development
 in cooperation with
 U.S. Department of Transportation
 Federal Highway Administration



- HIGHWAYS**
- INTERSTATE
 - U.S. ROUTE
 - STATE ROUTE
 - CLASS 1
 - CLASS 2
 - CLASS 3
 - CLASS 4
 - LEGAL TRAIL
 - PARK AND RIDE

- POLITICAL SUBDIVISIONS**
- STATE BOUNDARY
 - COUNTY BOUNDARY
 - TOWN BOUNDARY
 - VILLAGE BOUNDARY
 - URBAN COMPACT BOUNDARY
 - WATER BODY
 - STREAM OR BROOK
- BRIDGE OR CULVERT**
- BRIDGE OR CULVERT > 20'
 - BRIDGE OR CULVERT 6' - 20'
 - BIKE PATH STRUCTURE
 - VT CULVERTS BRIDGE
 - VT CULVERTS CULVERT > 6'
- B34 / C34** STATE BRIDGE OR CULVERT IDENTIFIER
B34 / C34 TOWN BRIDGE OR CULVERT IDENTIFIER

- FEDERAL CLASSIFICATION IDENTIFIER**
- MA MINOR ARTERIAL
 - MJC MAJOR COLLECTOR
 - MNC MINOR COLLECTOR
 - PA PRINCIPAL ARTERIAL

DISCLAIMER:
 The untraveled highways (laid-out town highways), discontinued highways, and legal trails herein are those of which the Agency of Transportation has record; others may exist.

Highway and bridge data by the Agency of Transportation.
 Town short structures drawn from the VTCULVERTS (formerly VOBCIT) online database. All other data from the Vermont Open Geodata Portal. Only named streams shown.

Vermont State Plane Coordinate System
 North American Datum of 1983
 SPCS_Zone_Identifier: 4400
 Geodetic Reference System 80
 4,000-meter grid, Easting - Northing