

LEGAL TRAIL No.	LENGTH IN MILES	TOWN HWY. No.	LENGTH IN MILES CLASS 3	LENGTH IN MILES CLASS 4	TOWN HWY. No.	LENGTH IN MILES CLASS 3	LENGTH IN MILES CLASS 4	TOWN HWY. No.	LENGTH IN MILES CLASS 3	LENGTH IN MILES CLASS 4
1	(0.02)	8	1.86		46	1.65		84	0.15	
2	(0.07)	9	0.11		47	0.05	(0.40)	85		(0.40)
TOTAL	0.09	10	0.16		48	1.26	(0.45)	86	0.27	(0.63)
		11	0.33		49	0.35	(0.30)	87	1.81	(0.05)
		12	3.71		50	1.32		88	0.28	
		14	0.87		51	1.60		89	0.19	
		16	0.53	(1.51)	52	1.03		90	0.04	
		17	0.35		54		(0.17)	91	0.44	(0.96)
		18	0.13		55	0.39		92		(0.29)
		19	1.53		56	0.42		93	1.11	
		20		(0.06)	57	0.99		94	0.87	
		21	0.30		58	0.10		96	0.12	
		22	0.87		60	0.79		97	0.11	
		23	2.20		61	1.24		98	0.07	
		25	0.20		62	0.20		99	0.39	
		26	1.73		63	1.27		100	0.10	
		27	0.17		64	0.24		101	0.14	
		28	0.20		65	1.17		102	0.07	
		29	0.13		66	0.10		103	0.06	
		30	1.07		67	1.07		104	0.07	
		31	0.05	(0.31)	68		(0.14)	105	0.35	
		32	0.45	(0.15)	69	0.16	(0.17)	106	0.17	
		33		(1.28)	71	0.50		107	0.05	
		34	2.49	(1.56)	72	0.08		108	0.30	
		35		(0.05)	73	0.19		109	0.16	
		36	0.06		74	1.10		112	0.10	
		37	0.15	(0.11)	75	0.55		113		(0.13)
		38		(0.75)	76	0.21		114		
		39	0.42		77	0.40		115	0.15	
		40	0.12		78	0.11		116	0.07	
		41	0.08		79	2.43		117	0.09	
		42	0.14		80	0.27		118	0.18	
		43	1.05	(0.53)	81	4.93		119	0.21	
		44	2.01		82	1.17		TOTAL	58.46	10.95
		45	0.30		83		(0.11)			

**MILEAGE SUMMARY**

CLASS 2	5.040		
TH-1	1.400		
TH-2	3.660		
TH-3	1.800		
TH-4	3.040		
TH-5	0.120		
TH-6	0.200		
TH-7	0.340		
TH-8	3.060		
TH-9	4.850		
TH-10			
TOTAL CLASS 2	23.510		
CLASS 3			
TOTAL CLASS 3	58.46		
TOTAL TOWN	81.970		
STATE HIGHWAY			
NSH-BSH	0.806		
TOTAL STATE HIGHWAY	0.806		
US HIGHWAY			
US-5	9.939		
TOTAL US HIGHWAY	9.939		
TOTAL STATE	10.745		
INTERSTATE			
I-91	9.495		
TOTAL INTERSTATE	9.495		
INTERSTATE - Ramps			
I-91	0.950		
TOTAL INTERSTATE - Ramps	0.950		
TOTAL INTERSTATE	10.445		
<b>TOTAL, TRAVELED HIGHWAYS, FEB. 10, 2018:</b>	<b>103.160</b>		

(Excludes Class 4 and Legal Trail Mileage)

Vermont State Plane Coordinate System  
 North American Datum of 1983  
 SPCS\_Zone\_Identifier: 4400  
 Geodetic Reference System 80  
 4,000-meter grid, Easting - Northing

- HIGHWAYS**
- INTERSTATE
  - U.S. ROUTE
  - STATE ROUTE
  - CLASS 1
  - CLASS 2
  - CLASS 3
  - CLASS 4
  - LEGAL TRAIL
  - PARK AND RIDE
- INTERSTATE OR DIVIDED HIGHWAY  
 STATE - HARD SURFACE OR PAVED  
 TOWN - HARD SURFACE OR PAVED  
 GRAVEL  
 SOIL OR GRADED AND DRAINED EARTH  
 UNIMPROVED OR PRIMITIVE  
 IMPASSABLE OR UNTRAVELED  
 LEGAL TRAIL  
 DISCONTINUED  
 HIGHWAY CLASS CHANGE  
 RAILROAD  
 INACTIVE RAILROAD  
 PUBLIC LAND - NATIONAL FOREST  
 PUBLIC LAND - STATE/MUNICIPAL  
 NATIONAL FOREST ROAD  
 STATE FOREST HIGHWAY
- POLITICAL SUBDIVISIONS**
- STATE BOUNDARY
  - COUNTY BOUNDARY
  - TOWN BOUNDARY
  - VILLAGE BOUNDARY
  - URBAN COMPACT BOUNDARY
  - WATER BODY
  - STREAM OR BROOK
- BRIDGE OR CULVERT**
- BRIDGE OR CULVERT > 20'
  - BRIDGE OR CULVERT 6' - 20'
  - BIKE PATH STRUCTURE
  - VT CULVERTS BRIDGE
  - VT CULVERTS CULVERT > 6'
  - STATE BRIDGE OR CULVERT IDENTIFIER
  - TOWN BRIDGE OR CULVERT IDENTIFIER
- FEDERAL CLASSIFICATION IDENTIFIER**
- MA MINOR ARTERIAL
  - MJC MAJOR COLLECTOR
  - MNC MINOR COLLECTOR
  - PA PRINCIPAL ARTERIAL

**DISCLAIMER:**  
 The untraveled highways (laid-out town highways), discontinued highways, and legal trails hereon are those of which the Agency of Transportation has record; others may exist.

Highway and bridge data by the Agency of Transportation. Town short structures drawn from the VT CULVERTS (formerly VOBCT) online database. All other data from the Vermont Center for Geographic Information. Only named streams shown.

**VERMONT  
 GENERAL HIGHWAY MAP**

**Town of Barnet**

CALEDONIA COUNTY

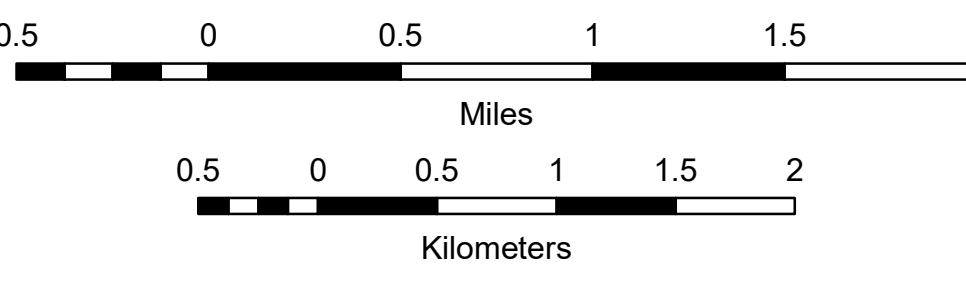
Transportation District #7

Prepared by the  
 Vermont Agency of Transportation  
 Division of Policy, Planning and Intermodal Development  
 in cooperation with

U.S. Department of Transportation  
 Federal Highway Administration

Mileage as of February 10, 2018  
 Map prepared July 26, 2018

SCALE 1:31,680



TOWN HWY. No.	LENGTH IN MILES		TOWN HWY. No.	LENGTH IN MILES	
	CLASS 3	CLASS 4		CLASS 3	CLASS 4
9	0.75	(0.92)	37		(0.79)
10		(0.30)	38		(0.40)
12		(0.10)	39	1.43	
13	2.82		40	0.02	
14	0.95		41	3.38	
15	2.90		42	1.85	
16	0.20		43	1.10	
17	1.25		44	1.71	
18	0.50		45	0.55	
19	1.98		46	1.70	
20		(0.32)	47		(0.40)
21		(0.06)	48	0.52	
22	0.65		49	0.20	
23		(0.62)	50	0.83	
24		(0.55)	51	0.35	(0.03)
25		(0.30)	52	0.07	(0.17)
26	0.93		53	0.05	
27		(0.25)	54	0.03	(0.12)
28	0.08		56	0.15	
29	2.24		57		(0.03)
30	0.07		58	1.47	
31	0.31		59	0.14	
32	0.43		60	0.15	
33	0.10		61	0.35	
34	0.20		62	0.09	
35	0.13		63	0.90	
36	0.16		64	0.15	
<b>TOTAL</b>			<b>33.84</b>	<b>5.36</b>	

**MILEAGE SUMMARY**

CLASS	TYPE	LENGTH IN MILES
CLASS 2	TH-1	2,380
CLASS 2	TH-2	4,950
CLASS 2	TH-3	1,400
CLASS 2	TH-4	1,240
CLASS 2	TH-5	3,410
CLASS 2	TH-6	1,100
CLASS 2	TH-7	1,950
CLASS 2	TH-8	1,030
<b>TOTAL CLASS 2</b>		<b>17,460</b>
CLASS 3		
<b>TOTAL CLASS 3</b>		<b>33.84</b>
<b>TOTAL TOWN</b>		<b>51,300</b>
STATE HIGHWAY		
VT-5A		0.657
VT-114		5.013
<b>TOTAL STATE HIGHWAY</b>		<b>5.670</b>
US HIGHWAY		
US-5		4.320
<b>TOTAL US HIGHWAY</b>		<b>4.320</b>
<b>TOTAL STATE</b>		<b>9,990</b>
<b>TOTAL, TRAVELED HIGHWAYS, FEB. 10, 2020:</b>		<b>61,290</b>

(Excludes Class 4 and Legal Trail Mileage)

**LEGAL TRAIL**

TRAIL No.	LENGTH IN MILES
1	(0.50)
<b>TOTAL</b>	<b>0.50</b>

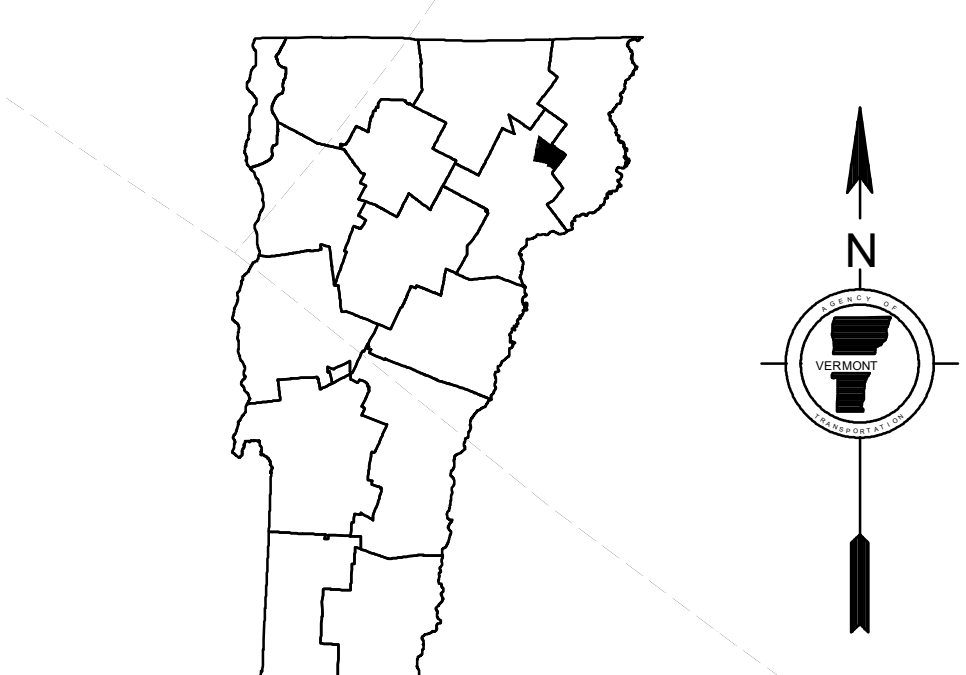
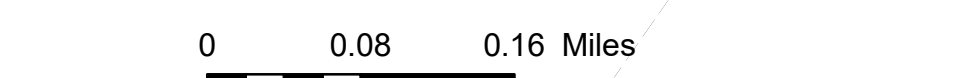

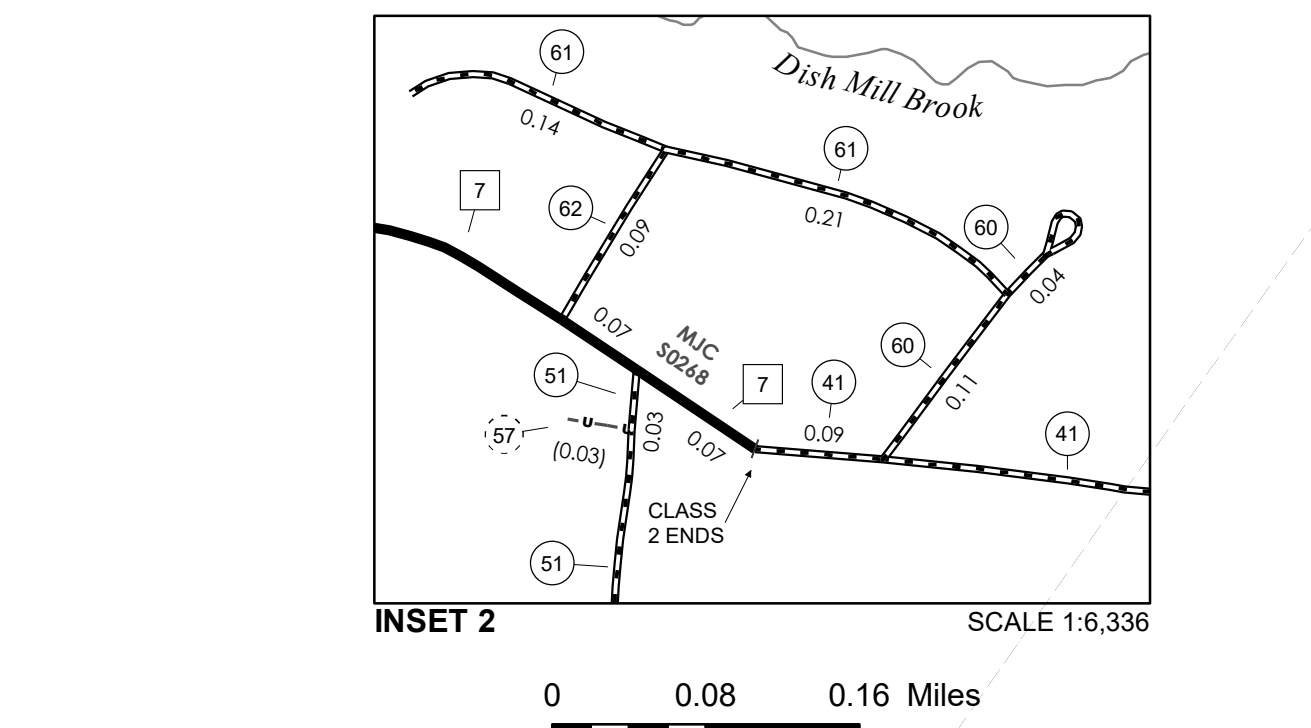
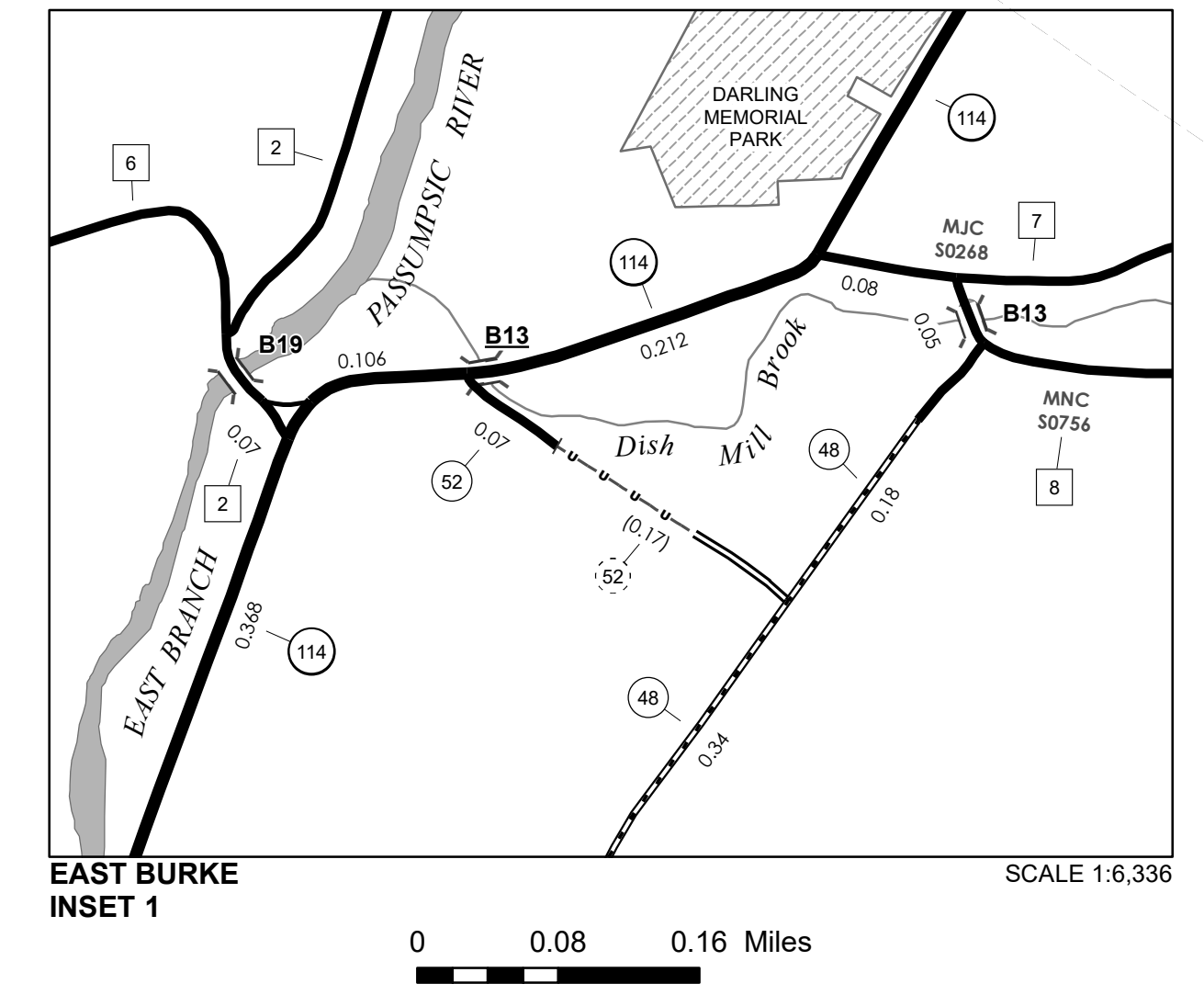
- HIGHWAYS**
- INTERSTATE
  - U.S. ROUTE
  - STATE ROUTE
  - CLASS 1
  - CLASS 2
  - CLASS 3
  - CLASS 4
  - LEGAL TRAIL
  - PARK AND RIDE
- INTERSTATE OR DIVIDED HIGHWAY  
STATE - HARD SURFACE OR PAVED  
TOWN - HARD SURFACE OR PAVED  
GRAVEL  
SOIL OR GRADED AND DRAINED EARTH  
UNIMPROVED OR PRIMITIVE  
IMPASSABLE OR UNTRAVELED  
LEGAL TRAIL  
DISCONTINUED  
HIGHWAY CLASS CHANGE  
RAILROAD  
INACTIVE RAILROAD  
PUBLIC LAND - NATIONAL FOREST  
PUBLIC LAND - STATE/MUNICIPAL  
NATIONAL FOREST ROAD  
STATE FOREST HIGHWAY

- POLITICAL SUBDIVISIONS**
- STATE BOUNDARY
  - COUNTY BOUNDARY
  - TOWN BOUNDARY
  - VILLAGE BOUNDARY
  - URBAN COMPACT BOUNDARY
  - WATER BODY
  - STREAM OR BROOK
- BRIDGE OR CULVERT**
- BRIDGE OR CULVERT > 20'
  - BRIDGE OR CULVERT 6' - 20'
  - BIKE PATH STRUCTURE
  - VT CULVERTS BRIDGE
  - VT CULVERTS CULVERT > 6'
  - STATE BRIDGE OR CULVERT IDENTIFIER
  - TOWN BRIDGE OR CULVERT IDENTIFIER

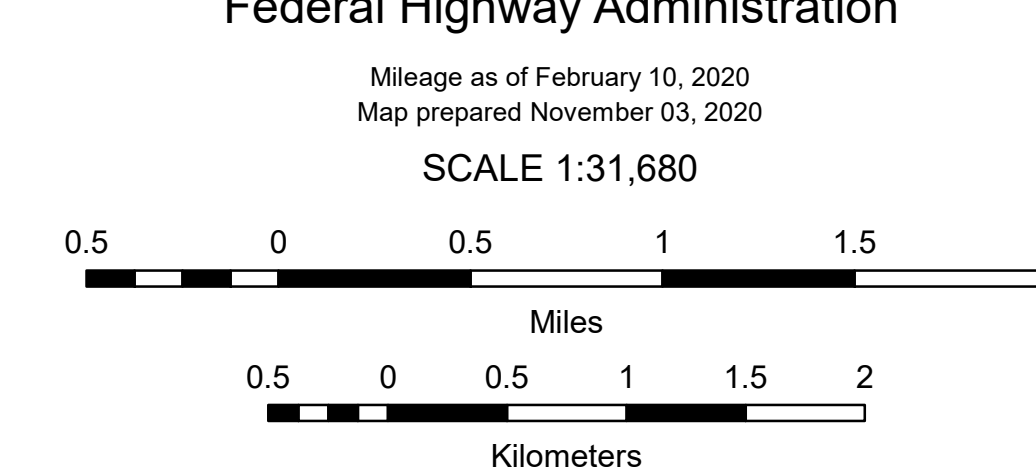
- FEDERAL CLASSIFICATION IDENTIFIER**
- MA MINOR ARTERIAL
  - MJC MAJOR COLLECTOR
  - MNC MINOR COLLECTOR
  - PA PRINCIPAL ARTERIAL

Vermont State Plane Coordinate System  
North American Datum of 1983  
SPCS\_Zone\_Identifier: 4400  
Geodetic Reference System 80  
4,000-meter grid, Easting - Northing

**DISCLAIMER:**  
The untraveled highways (laid-out town highways), discontinued highways, and legal trails hereon are those of which the Agency of Transportation has record; others may exist.  
Highway and bridge data by the Agency of Transportation. Town short structures drawn from the VT CULVERTS (formerly VOBCT) online database. All other data from the Vermont Open Geodata Portal. Only named streams shown.



**VERMONT**  
**GENERAL HIGHWAY MAP**  
**Town of Burke**  
CALEDONIA COUNTY  
Transportation District #7  
Prepared by the  
Vermont Agency of Transportation  
Division of Policy, Planning and Intermodal Development  
in cooperation with  
U.S. Department of Transportation  
Federal Highway Administration



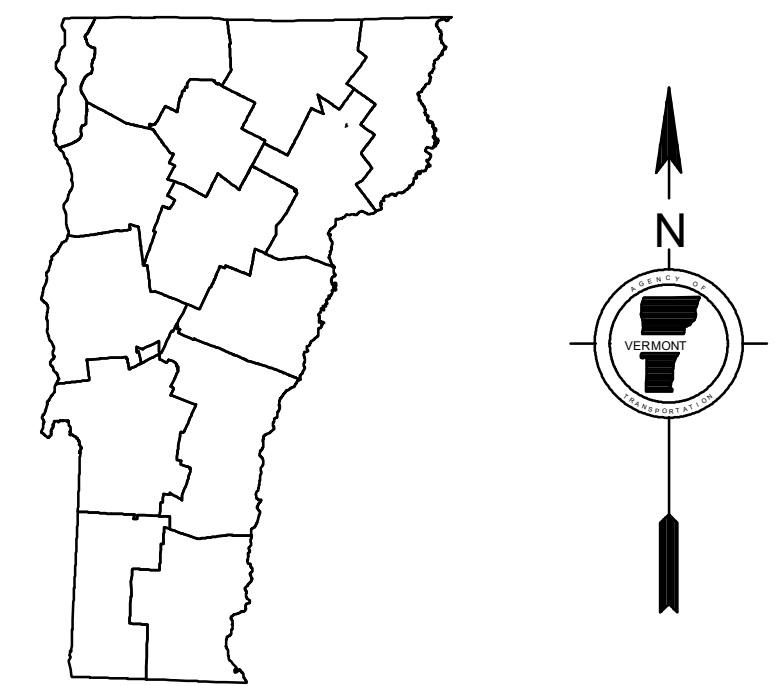
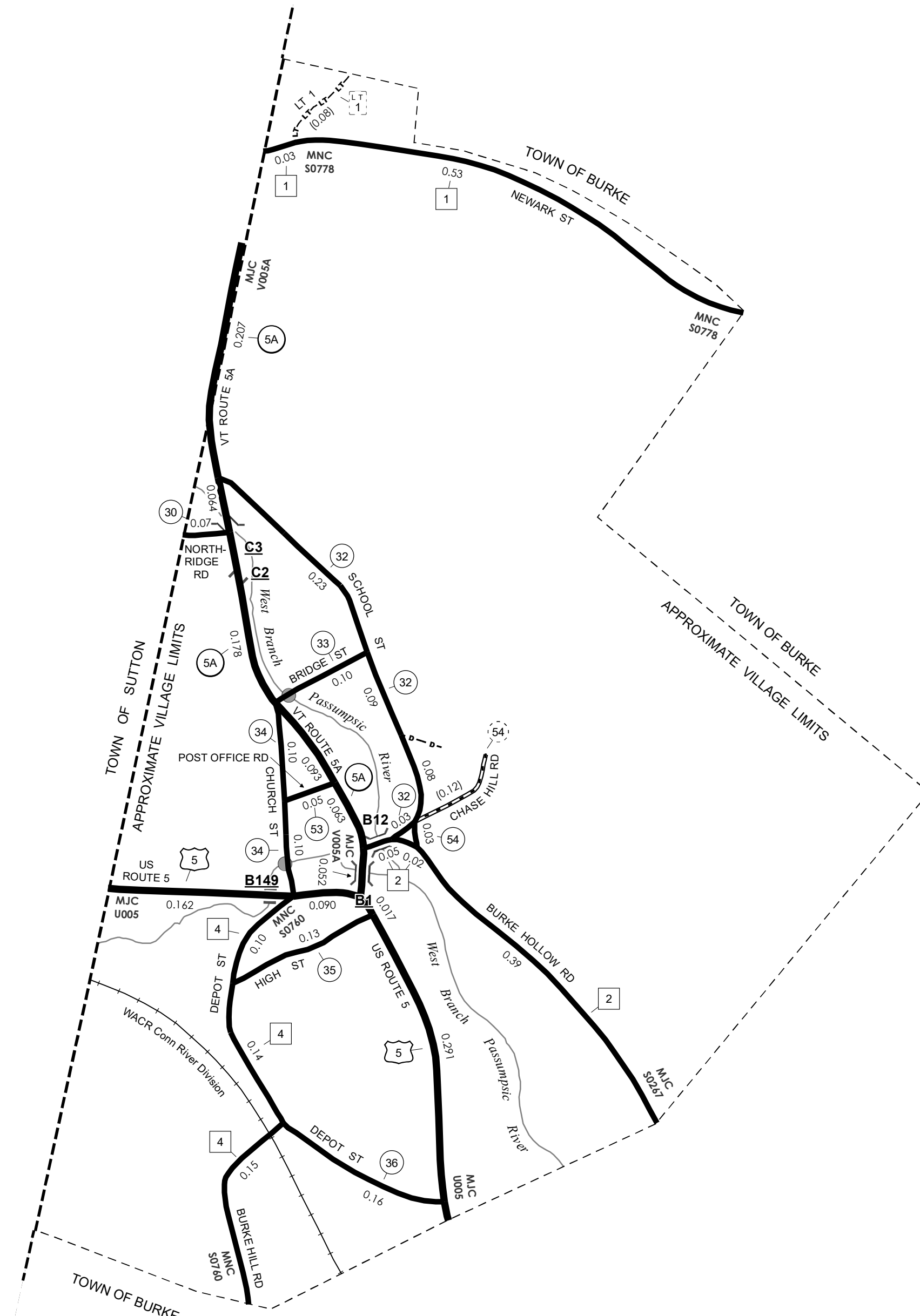


TOWN HWY. No.	LENGTH IN MILES CLASS 3	CLASS 4	TOWN ROAD NAME
30	0.07		NORTHRIDGE RD
32	0.43		SCHOOL ST
33	0.10		BRIDGE ST
34	0.20		CHURCH ST
35	0.13		HIGH ST
36	0.16		DEPOT ST
53	0.05		POST OFFICE RD
54	0.03		TOWN HWY 32
54		(0.12)	CHASE HILL RD
<b>TOTAL</b>	<b>1.17</b>	<b>0.12</b>	

LEGAL TRAIL No.	LENGTH IN MILES LEGAL TRAIL
1	(0.08)
<b>TOTAL</b>	<b>0.08</b>

MILEAGE SUMMARY		
CLASS 2		
TH-1	0.560	
TH-2	0.460	
TH-4	0.390	
	<b>TOTAL CLASS 2</b>	<b>1.410</b>
CLASS 3		
	<b>TOTAL CLASS 3</b>	<b>1.17</b>
	<b>TOTAL TOWN</b>	<b>2.580</b>
STATE HIGHWAY		
VT-5A	0.657	
	<b>TOTAL STATE HIGHWAY</b>	<b>0.657</b>
US HIGHWAY		
US-5	0.560	
	<b>TOTAL US HIGHWAY</b>	<b>0.560</b>
	<b>TOTAL STATE</b>	<b>1.217</b>

**TOTAL TRAVELED HIGHWAYS, FEB. 10, 2020: 3.797**  
(Excludes Class 4 and Legal Trail Mileage)



- HIGHWAYS**
- INTERSTATE
  - U.S. ROUTE
  - STATE ROUTE
  - CLASS 1
  - CLASS 2
  - CLASS 3
  - CLASS 4
  - LEGAL TRAIL
  - PARK AND RIDE
- INTERSTATE OR DIVIDED HIGHWAY  
STATE - HARD SURFACE OR PAVED  
TOWN - HARD SURFACE OR PAVED  
GRAVEL  
SOIL OR GRADED AND DRAINED EARTH  
UNIMPROVED OR PRIMITIVE  
IMPASSABLE OR UNTRAVELED  
LEGAL TRAIL  
DISCONTINUED  
HIGHWAY CLASS CHANGE  
RAILROAD  
INACTIVE RAILROAD  
PUBLIC LAND - NATIONAL FOREST  
PUBLIC LAND - STATE/MUNICIPAL  
NATIONAL FOREST ROAD  
STATE FOREST HIGHWAY

- POLITICAL SUBDIVISIONS**
- STATE BOUNDARY
  - COUNTY BOUNDARY
  - TOWN BOUNDARY
  - VILLAGE BOUNDARY
  - URBAN COMPACT BOUNDARY
  - WATER BODY
  - STREAM OR BROOK
- BRIDGE OR CULVERT**
- BRIDGE OR CULVERT > 20'
  - BRIDGE OR CULVERT 6' - 20'
  - BIKE PATH STRUCTURE
  - VT CULVERTS BRIDGE
  - VT CULVERTS CULVERT > 6'
- FEDERAL CLASSIFICATION IDENTIFIER**
- MA - MINOR ARTERIAL
  - MJC - MAJOR COLLECTOR
  - MNC - MINOR COLLECTOR
  - PA - PRINCIPAL ARTERIAL
- B34 / C34** STATE BRIDGE OR CULVERT IDENTIFIER  
**B34 / C34** TOWN BRIDGE OR CULVERT IDENTIFIER

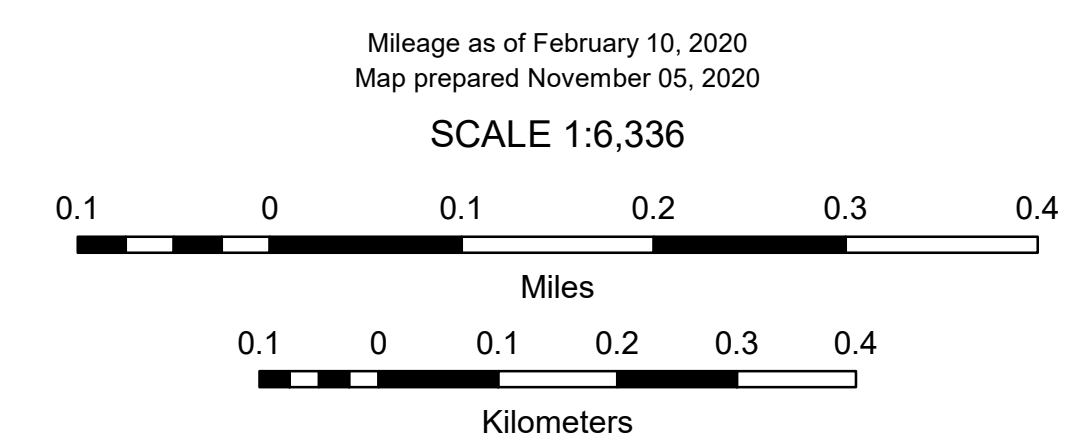
**DISCLAIMER:**  
The untraveled highways (laid-out town highways), discontinued highways, and legal trails hereon are those of which the Agency of Transportation has record; others may exist.

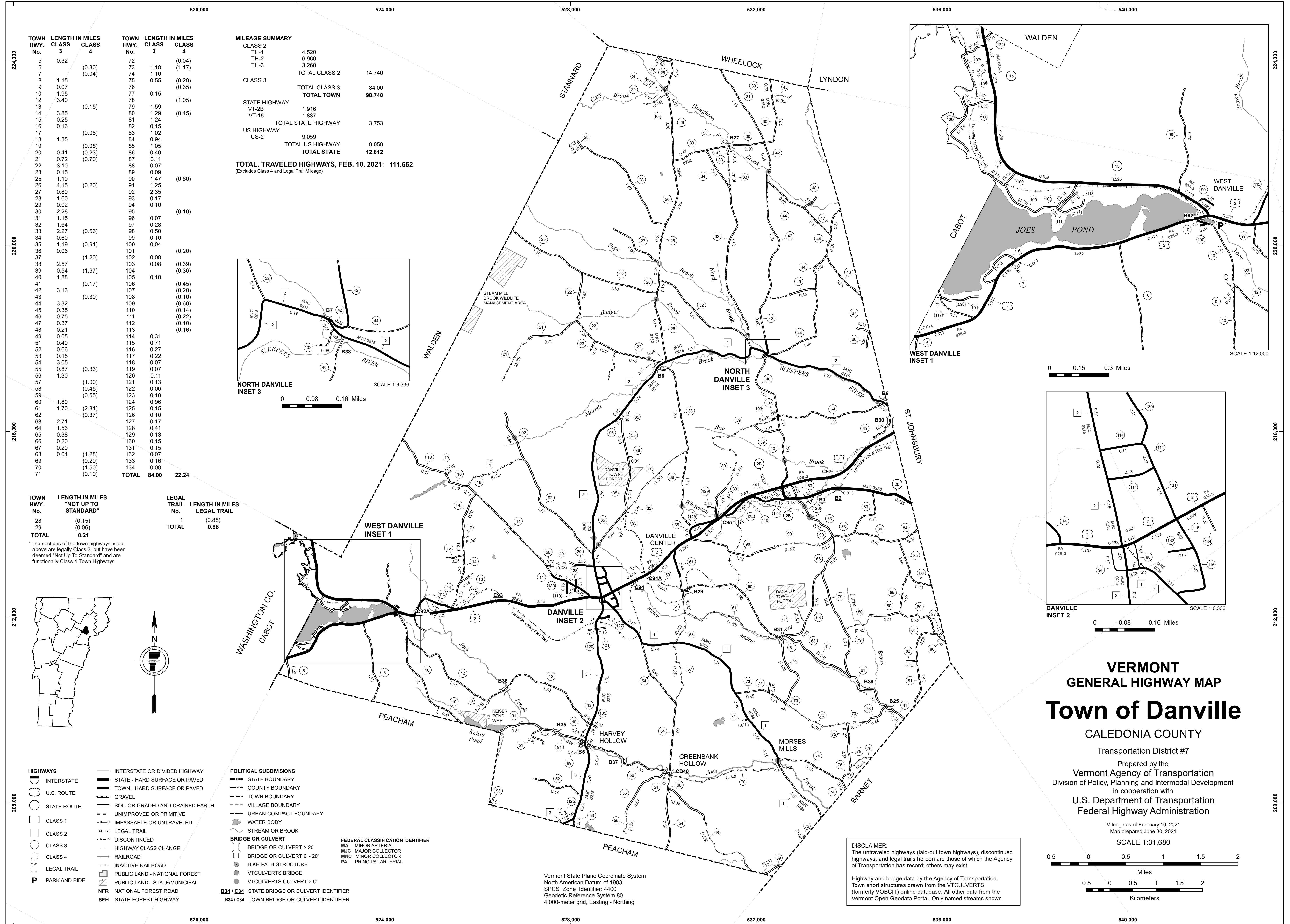
Highway and bridge data by the Agency of Transportation. Town short structures drawn from the VTCULVERTS (formerly VOBCT) online database. All other data from the Vermont Open Geodata Portal. Only named streams shown.

Vermont State Plane Coordinate System  
North American Datum of 1983  
SPCS\_Zone\_Identifier: 4400  
Geodetic Reference System 80  
2,000-meter grid, Easting - Northing

**VERMONT**  
**GENERAL HIGHWAY MAP**  
**Village of West Burke**  
CALEDONIA COUNTY

Transportation District #7  
Prepared by the  
Vermont Agency of Transportation  
Division of Policy, Planning and Intermodal Development  
in cooperation with  
U.S. Department of Transportation  
Federal Highway Administration





**MILEAGE SUMMARY**

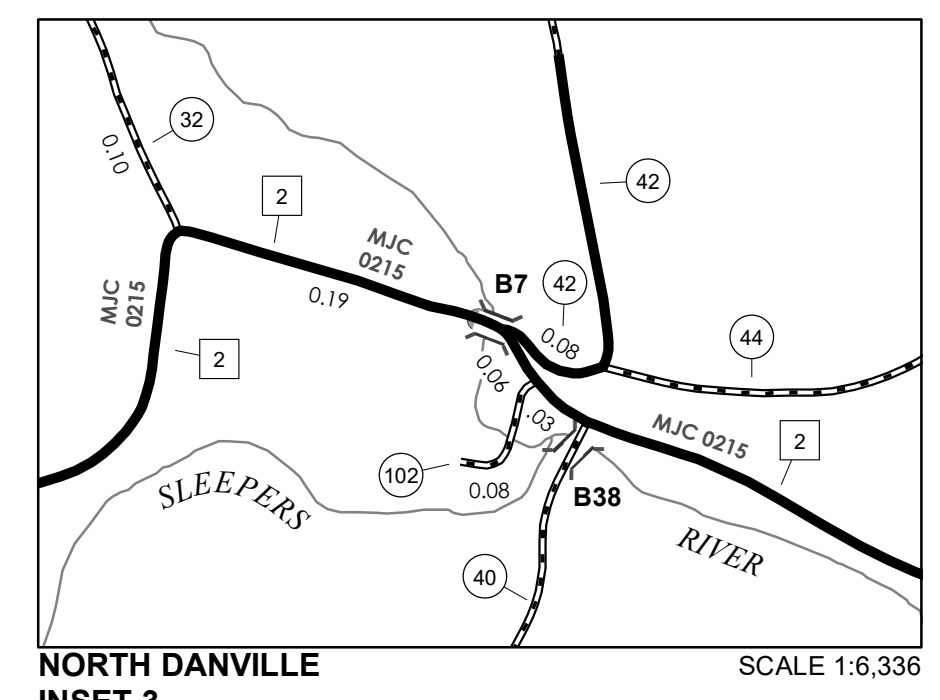
CLASS 2	4.520		
TH-1	6.960		
TH-2	3.260		
TH-3			
TOTAL CLASS 2	14.740		
CLASS 3			
TOTAL CLASS 3	84.00		
TOTAL TOWN	98.740		
STATE HIGHWAY			
VT-2B	1.916		
VT-15	1.837		
TOTAL STATE HIGHWAY	3.753		
US HIGHWAY			
US-2	9.059		
TOTAL US HIGHWAY	9.059		
TOTAL STATE	12.812		

**TOTAL, TRAVELED HIGHWAYS, FEB. 10, 2021: 111.552**  
(Excludes Class 4 and Legal Trail Mileage)

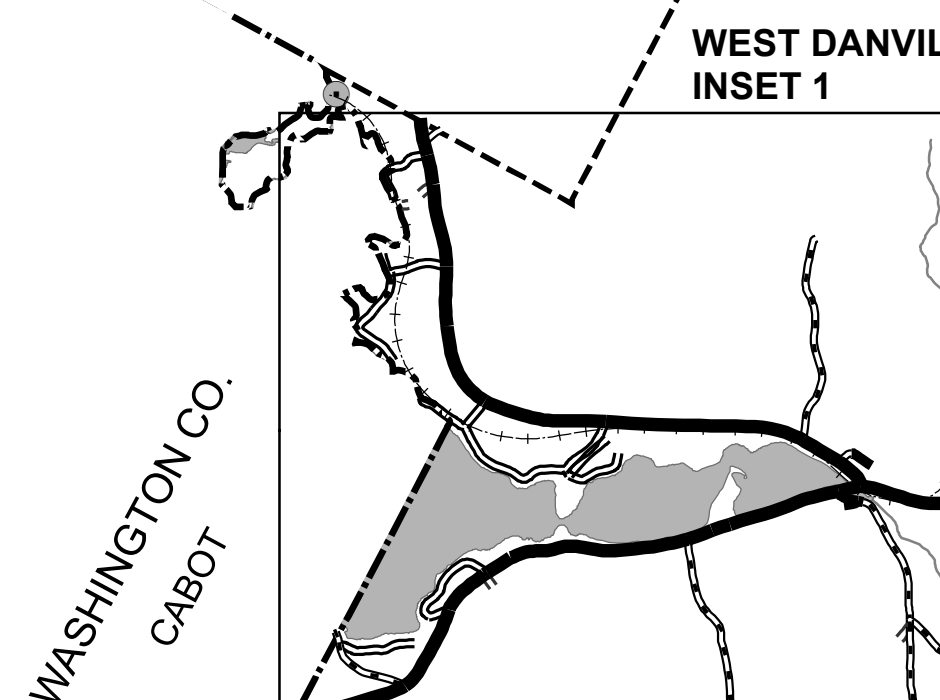
TOWN HWY. No.	LENGTH IN MILES CLASS 3	LENGTH IN MILES CLASS 4	TOWN HWY. No.	LENGTH IN MILES CLASS 3	LENGTH IN MILES CLASS 4
5	0.32		72	1.18	(0.04)
7		(0.30)	74	1.10	(1.17)
8	1.15	(0.04)	75	0.55	(0.29)
9	0.07		76		(0.35)
10	1.95		77	0.15	
12	3.40		78		(1.05)
13		(0.15)	79	1.59	
14	3.85		80	1.29	(0.45)
15	0.25		81	1.24	
16	0.16		82	0.15	
17		(0.08)	83	1.02	
18	1.35		84	0.94	
19		(0.08)	85	1.05	
20	0.41	(0.23)	86	0.40	
21	0.72	(0.70)	87	0.11	
22	3.10		88	0.07	
23	0.15		89	0.09	
25	1.10		90	1.47	
26	4.15	(0.20)	91	1.25	
27	0.80		92	2.35	
28	1.60		93	0.17	
29	0.02		94	0.10	
30	2.28		95		(0.10)
31	1.15		96	0.07	
32	1.94		97	0.28	
33	2.27	(0.56)	98	0.50	
34	0.60		99	0.10	
35	1.19	(0.91)	100	0.04	
36	0.06		101		(0.20)
37		(1.20)	102	0.08	
38	2.57		103	0.08	(0.39)
39	0.54	(1.67)	104		(0.36)
40	1.88		105	0.10	
41		(0.17)	106		
42	3.13		107		(0.45)
43		(0.30)	108		(0.10)
44	3.32		109		(0.60)
45	0.35		110		(0.14)
46	0.75		111		(0.22)
47	0.37		112		(0.10)
48	0.21		113		(0.16)
49	0.05		114		
51	0.40		115	0.31	
52	0.66		116	0.27	
53	0.15		117	0.22	
54	3.05		118	0.07	
55	0.87	(0.33)	119	0.07	
56			120	0.11	
57	1.00		121	0.13	
58		(0.45)	122	0.06	
59		(0.55)	123	0.10	
60	1.80		124	0.96	
61	1.70	(2.81)	125	0.15	
62		(0.37)	126	0.10	
63	2.71		127	0.17	
64	1.53		128	0.41	
65	0.38		129	0.13	
66	0.20		130	0.15	
67	0.20		131	0.15	
68	0.04	(1.28)	132	0.07	
69		(0.29)	133	0.16	
70		(1.50)	134	0.08	
71		(0.10)	TOTAL	84.00	22.24

TOWN HWY. No.	LENGTH IN MILES "NOT UP TO STANDARD"	LEGAL TRAIL No.	LENGTH IN MILES LEGAL TRAIL
28	(0.15)	1	(0.88)
29	(0.06)		
TOTAL	0.21	TOTAL	0.88

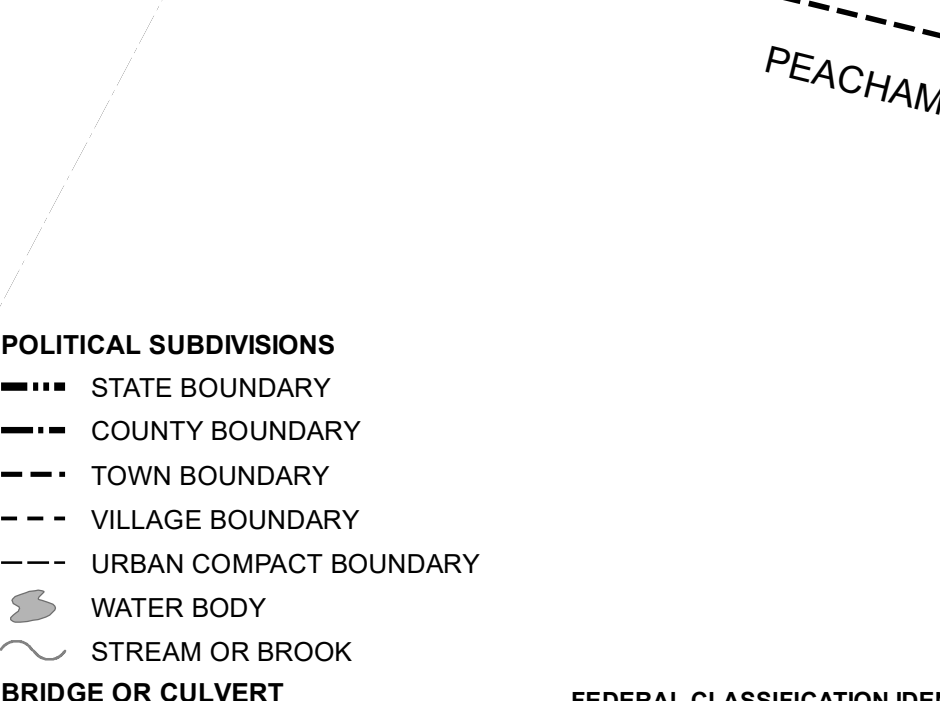
\* The sections of the town highways listed above are legally Class 3, but have been deemed "Not Up To Standard" and are functionally Class 4 Town Highways



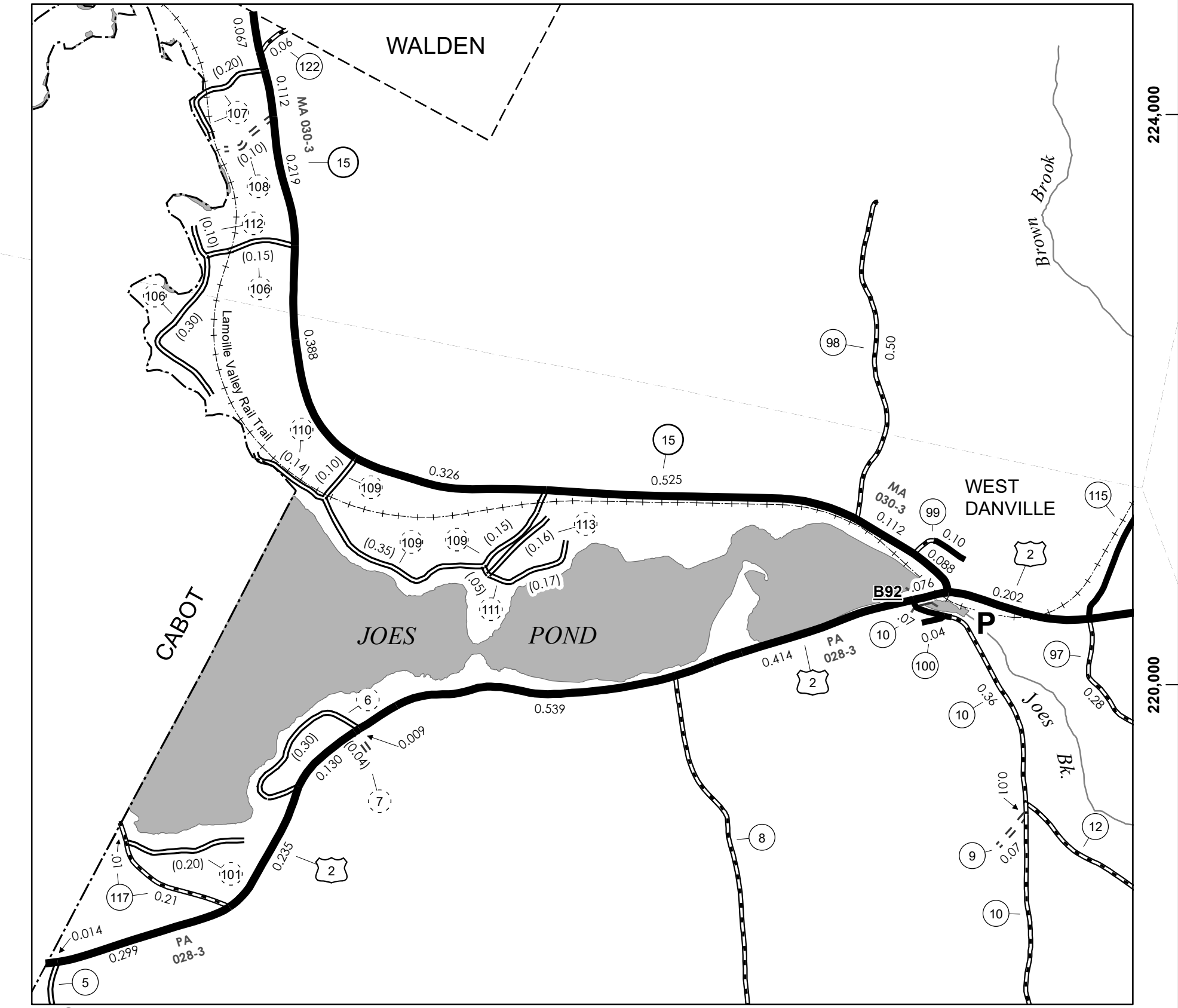
NORTH DANVILLE INSET 1 SCALE 1:6,336



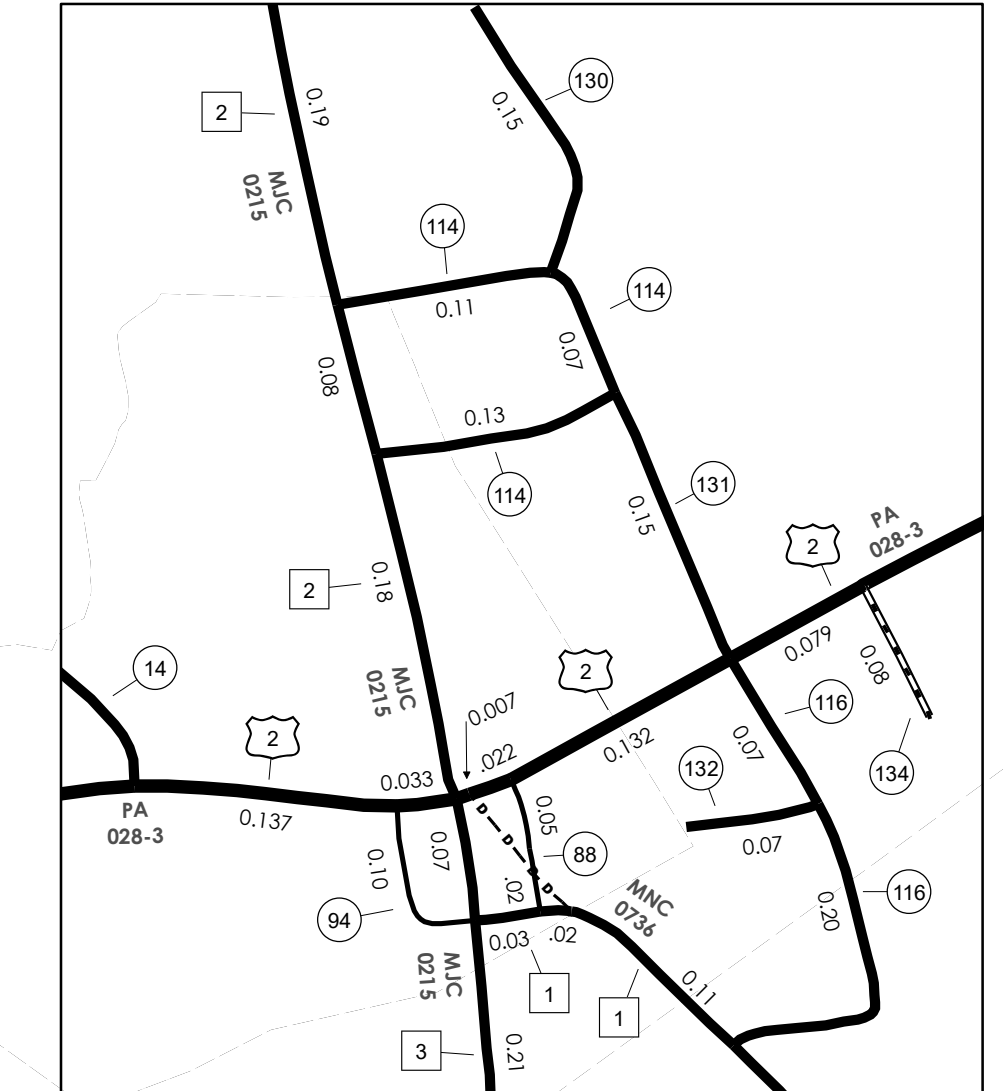
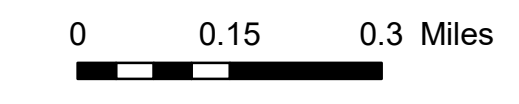
WEST DANVILLE INSET 1 SCALE 1:6,336



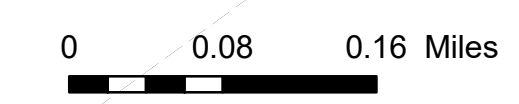
NORTH DANVILLE INSET 3 SCALE 1:6,336



WEST DANVILLE INSET 1 SCALE 1:12,000



DANVILLE INSET 2 SCALE 1:6,336

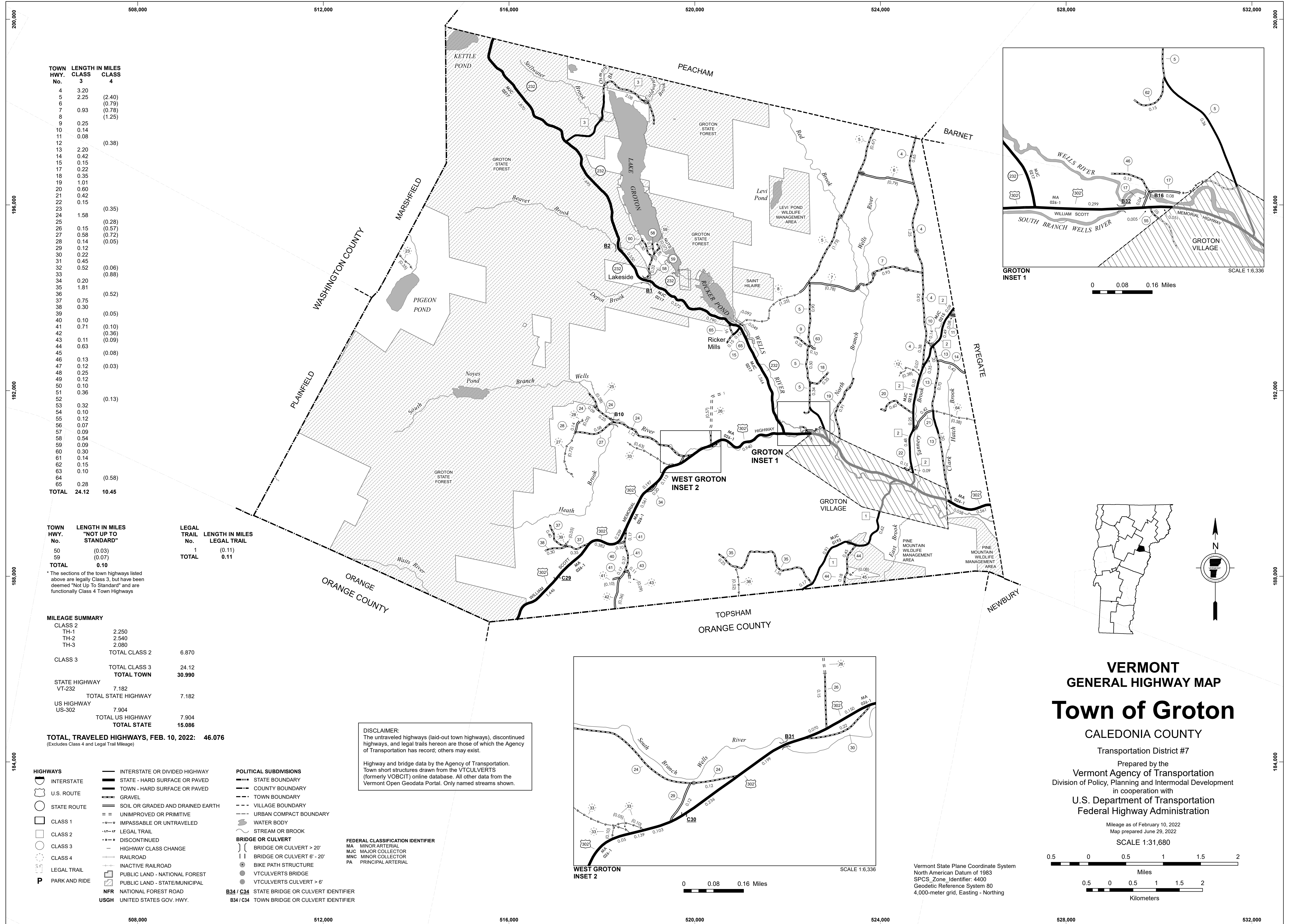


**VERMONT GENERAL HIGHWAY MAP**  
**Town of Danville**  
CALEDONIA COUNTY  
Transportation District #7  
Prepared by the Vermont Agency of Transportation  
Division of Policy, Planning and Intermodal Development  
in cooperation with  
U.S. Department of Transportation  
Federal Highway Administration  
Mileage as of February 10, 2021  
Map prepared June 30, 2021  
SCALE 1:31,680

**DISCLAIMER:**  
The untraveled highways (laid-out town highways), discontinued highways, and legal trails herein are those of which the Agency of Transportation has record; others may exist.  
Highway and bridge data by the Agency of Transportation. Town short structures drawn from the VT CULVERTS (formerly VOBICIT) online database. All other data from the Vermont Open Geodata Portal. Only named streams shown.

Vermont State Plane Coordinate System  
North American Datum of 1983  
SPCS\_Zone\_Identifier: 4400  
Geodetic Reference System 80  
4,000-meter grid, Easting - Northing





TOWN HWY. No.	LENGTH IN MILES CLASS 3	LENGTH IN MILES CLASS 4
4	3.20	
5	2.25	(2.40)
6	0.42	(0.79)
7	0.93	(0.78)
8		(1.25)
9	0.25	
10	0.14	
11	0.08	
12		(0.38)
13	2.20	
14	0.42	
15	0.15	
17	0.22	
18	0.35	
19	1.01	
20	0.60	
21	0.42	
22	0.15	
23		(0.35)
24	1.58	
25		(0.28)
26	0.15	(0.57)
27	0.58	(0.72)
28	0.14	(0.05)
29	0.12	
30	0.22	
31	0.45	
32	0.52	(0.06)
33		(0.88)
34	0.20	
35	1.81	
36		(0.52)
37	0.75	
38	0.30	
39		(0.05)
40	0.10	
41	0.71	(0.10)
42		(0.36)
43	0.11	(0.09)
44	0.63	
45		(0.08)
46	0.13	
47	0.12	(0.03)
48	0.25	
49	0.12	
50	0.10	
51	0.36	
52		(0.13)
53	0.32	
54	0.10	
55	0.12	
56	0.07	
57	0.09	
58	0.54	
59	0.09	
60	0.30	
61	0.14	
62	0.15	
63	0.10	
64		(0.58)
65	0.28	
<b>TOTAL</b>	<b>24.12</b>	<b>10.45</b>

TOWN HWY. No.	LENGTH IN MILES "NOT UP TO STANDARD"	LEGAL TRAIL No.	LENGTH IN MILES LEGAL TRAIL
50	(0.03)	1	(0.11)
59	(0.07)		
<b>TOTAL</b>	<b>0.10</b>	<b>TOTAL</b>	<b>0.11</b>

\* The sections of the town highways listed above are legally Class 3, but have been deemed "Not Up to Standard" and are functionally Class 4 Town Highways.

**MILEAGE SUMMARY**

CLASS 2		
TH-1	2.250	
TH-2	2.540	
TH-3	2.080	
<b>TOTAL CLASS 2</b>		<b>6.870</b>
CLASS 3		
<b>TOTAL CLASS 3</b>		<b>24.12</b>
<b>TOTAL TOWN</b>		<b>30.990</b>
STATE HIGHWAY		
VT-232	7.182	
<b>TOTAL STATE HIGHWAY</b>		<b>7.182</b>
US HIGHWAY		
US-302	7.904	
<b>TOTAL US HIGHWAY</b>		<b>7.904</b>
<b>TOTAL STATE</b>		<b>15.086</b>

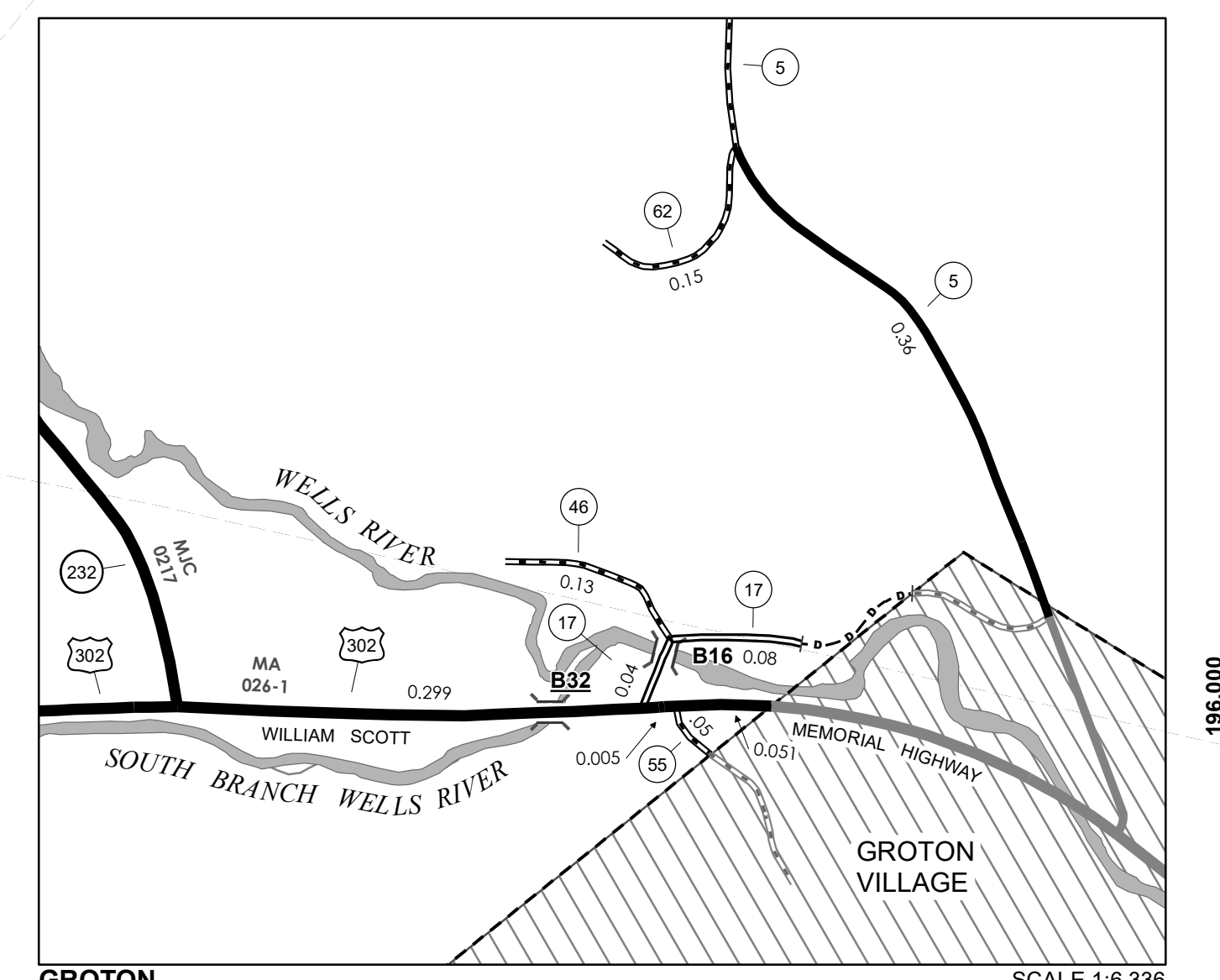
**TOTAL, TRAVELED HIGHWAYS, FEB. 10, 2022: 46.076**  
(Excludes Class 4 and Legal Trail Mileage)

- HIGHWAYS**
- INTERSTATE
  - U.S. ROUTE
  - STATE ROUTE
  - CLASS 1
  - CLASS 2
  - CLASS 3
  - CLASS 4
  - LEGAL TRAIL
  - PARK AND RIDE
- INTERSTATE OR DIVIDED HIGHWAY  
STATE - HARD SURFACE OR PAVED  
TOWN - HARD SURFACE OR PAVED  
GRAVEL  
SOIL OR GRADED AND DRAINED EARTH  
UNIMPROVED OR PRIMITIVE  
IMPASSABLE OR UNTRAVELED  
LEGAL TRAIL  
DISCONTINUED  
HIGHWAY CLASS CHANGE  
RAILROAD  
INACTIVE RAILROAD  
PUBLIC LAND - NATIONAL FOREST  
PUBLIC LAND - STATE/MUNICIPAL  
NFR NATIONAL FOREST ROAD  
USGH UNITED STATES GOV. HWY.

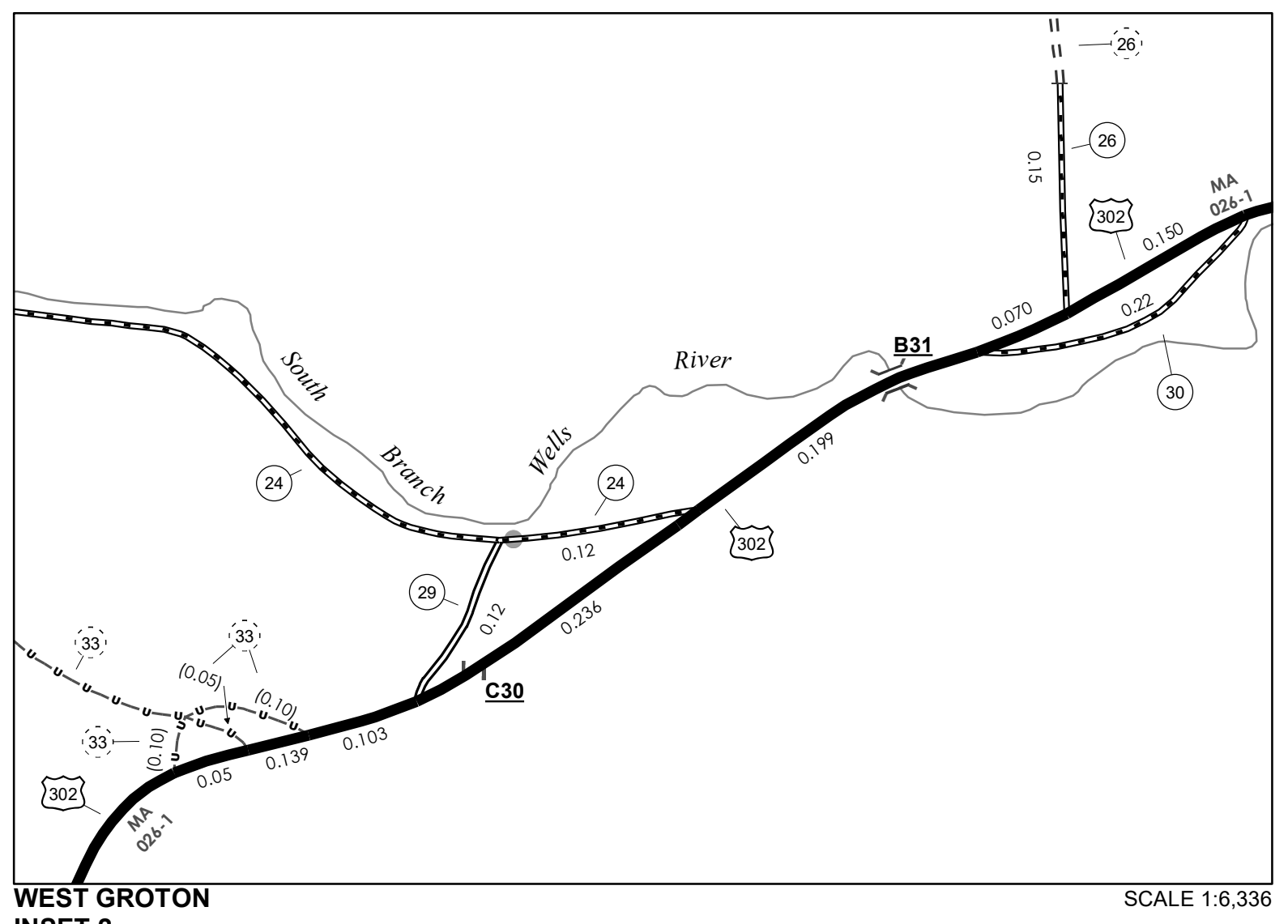
- POLITICAL SUBDIVISIONS**
- STATE BOUNDARY
  - COUNTY BOUNDARY
  - TOWN BOUNDARY
  - VILLAGE BOUNDARY
  - URBAN COMPACT BOUNDARY
  - WATER BODY
  - STREAM OR BROOK
- BRIDGE OR CULVERT**
- BRIDGE OR CULVERT > 20'
  - BRIDGE OR CULVERT 6' - 20'
  - BIKE PATH STRUCTURE
  - VT/CULVERTS BRIDGE
  - VT/CULVERTS CULVERT > 6'
  - B34 / C34 STATE BRIDGE OR CULVERT IDENTIFIER
  - B34 / C34 TOWN BRIDGE OR CULVERT IDENTIFIER

**DISCLAIMER:**  
The untraveled highways (laid-out town highways), discontinued highways, and legal trails herein are those of which the Agency of Transportation has record, others may exist.  
Highway and bridge data by the Agency of Transportation. Town short structures drawn from the VTCULVERTS (formerly VOBICIT) online database. All other data from the Vermont Open Geodata Portal. Only named streams shown.

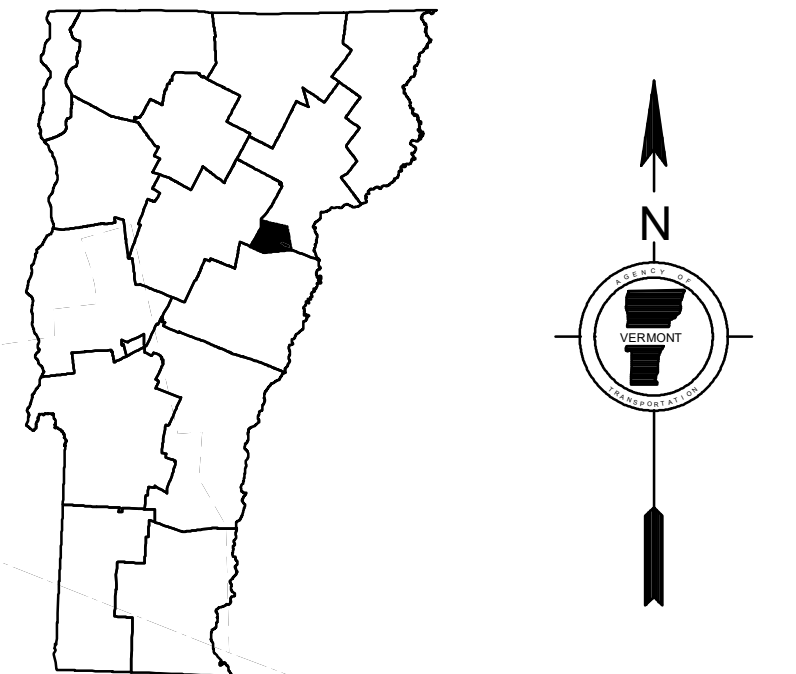
- FEDERAL CLASSIFICATION IDENTIFIER**
- MA MINOR ARTERIAL
  - MJC MAJOR COLLECTOR
  - MNC MINOR COLLECTOR
  - PA PRINCIPAL ARTERIAL



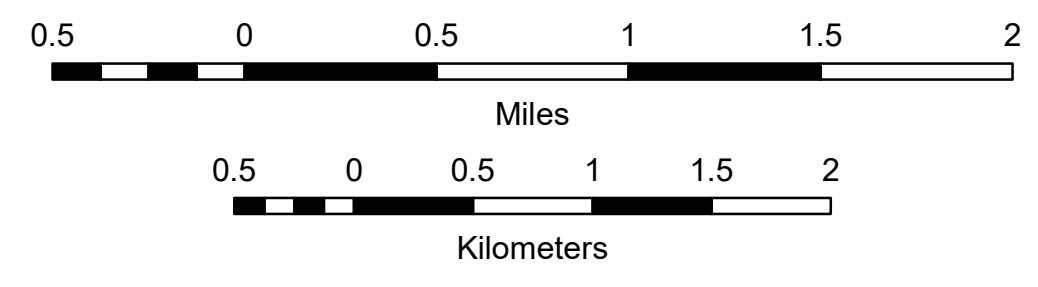
GROTON INSET 1  
SCALE 1:6,336



WEST GROTON INSET 2  
SCALE 1:6,336



**VERMONT**  
**GENERAL HIGHWAY MAP**  
**Town of Groton**  
CALEDONIA COUNTY  
Transportation District #7  
Prepared by the  
Vermont Agency of Transportation  
Division of Policy, Planning and Intermodal Development  
in cooperation with  
U.S. Department of Transportation  
Federal Highway Administration  
Mileage as of February 10, 2022  
Map prepared June 29, 2022  
SCALE 1:31,680



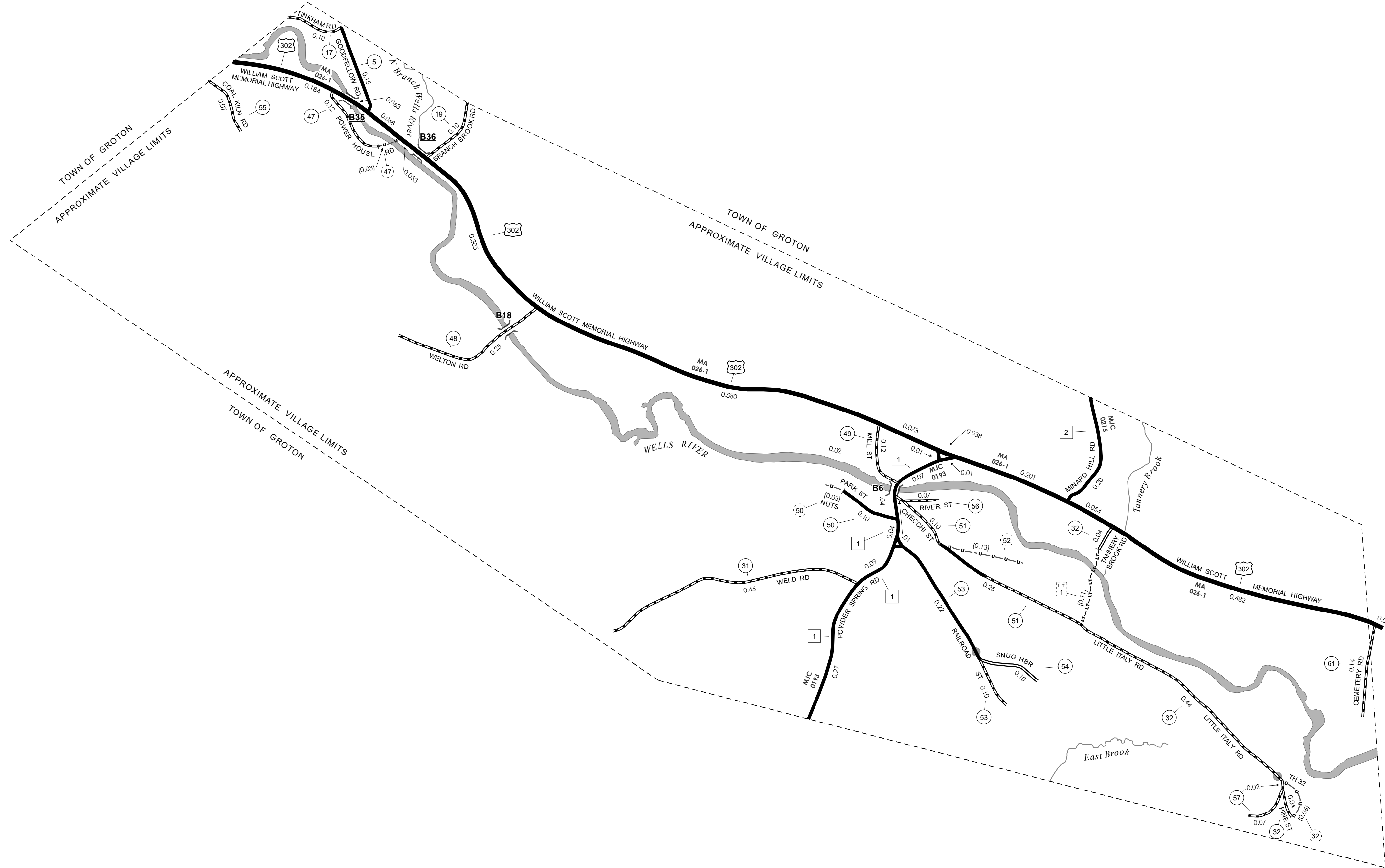
Vermont State Plane Coordinate System  
North American Datum of 1983  
SPCS Zone Identifier: 4400  
Geodetic Reference System 80  
4,000-meter grid, Easting - Northing

TOWN HWY. No.	LENGTH IN MILES CLASS 3	LENGTH IN MILES CLASS 4	TOWN ROAD NAME
5	0.15		GOODFELLOW RD
17	0.10		TINKHAM RD
19	0.10		BRANCH BROOK RD
31	0.45		WELD RD
32	0.04		PINE ST
32	0.04		TANNERY BROOK RD
32	0.44	(0.06)	TH-32
47	0.12		LITTLE ITALY RD
47	0.12		POWER HOUSE RD
47	(0.02)		TH 47
47	(0.01)		POWER HOUSE RD
48	0.25		WELTON RD
49	0.12		MILL ST
50	0.10		PARK ST
51	0.10		CHECCHI ST
51	0.26		LITTLE ITALY RD
52	(0.07)		TH-52
52	(0.06)		TH 52
53	0.32		RAILROAD ST
54	0.10		SNUG HBR
55	0.07		COAL KILN RD
56	0.07		RIVER ST
57	0.09		LITTLE ITALY RD
61	0.14		CEMETERY RD
<b>TOTAL</b>	<b>3.06</b>	<b>0.22</b>	

MILEAGE SUMMARY			
CLASS 2			
TH-1	0.550		
TH-2	0.200		
	<b>TOTAL CLASS 2</b>	<b>0.750</b>	
CLASS 3			
	<b>TOTAL CLASS 3</b>	<b>3.06</b>	
	<b>TOTAL TOWN</b>	<b>3.810</b>	
US HIGHWAY			
US-302	2.105		
	<b>TOTAL US HIGHWAY</b>	<b>2.105</b>	
	<b>TOTAL STATE</b>	<b>2.105</b>	
<b>TOTAL, TRAVELED HIGHWAYS, FEB. 10, 2022:</b>			<b>5.915</b>
<small>(Excludes Class 4 and Legal Trail Mileage)</small>			

TOWN HWY. No.	LENGTH IN MILES "NOT UP TO STANDARD"
50	(0.03)
<b>TOTAL</b>	<b>0.03</b>

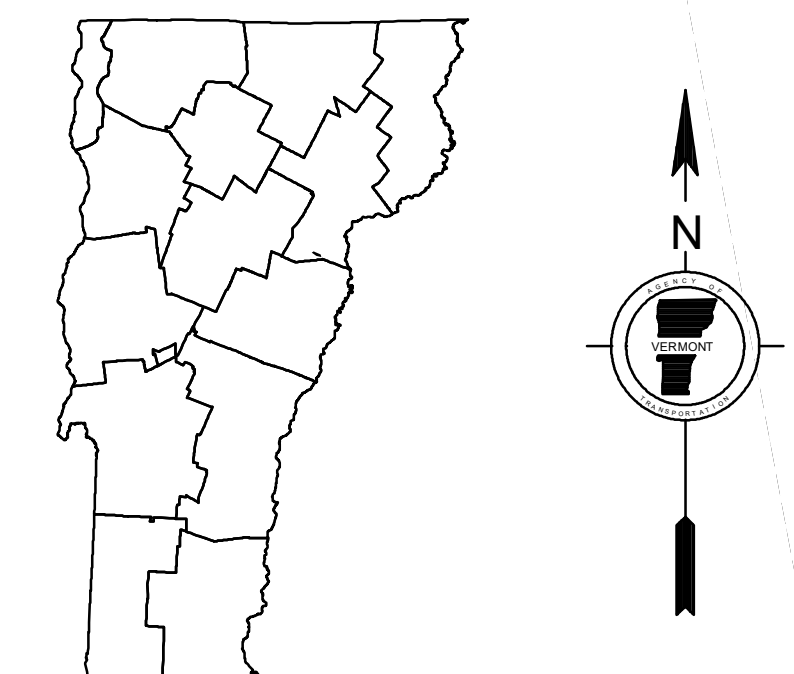
\* The sections of the town highways listed above are legally Class 3, but have been deemed "Not Up To Standard" and are functionally Class 4 Town Highways



<b>HIGHWAYS</b>	<ul style="list-style-type: none"> <li>INTERSTATE OR DIVIDED HIGHWAY</li> <li>STATE - HARD SURFACE OR PAVED</li> <li>TOWN - HARD SURFACE OR PAVED</li> <li>GRAVEL</li> <li>SOIL OR GRADED AND DRAINED EARTH</li> <li>UNIMPROVED OR PRIMITIVE</li> <li>IMPASSABLE OR UNTRAVELED</li> <li>LEGAL TRAIL</li> <li>DISCONTINUED</li> <li>HIGHWAY CLASS CHANGE</li> <li>RAILROAD</li> <li>INACTIVE RAILROAD</li> <li>PUBLIC LAND - NATIONAL FOREST</li> <li>PUBLIC LAND - STATE/MUNICIPAL</li> <li>NATIONAL FOREST ROAD</li> <li>UNITED STATES GOV. HWY.</li> </ul>	<ul style="list-style-type: none"> <li>POLITICAL SUBDIVISIONS</li> <li>STATE BOUNDARY</li> <li>COUNTY BOUNDARY</li> <li>TOWN BOUNDARY</li> <li>VILLAGE BOUNDARY</li> <li>URBAN COMPACT BOUNDARY</li> <li>WATER BODY</li> <li>STREAM OR BROOK</li> <li>BRIDGE OR CULVERT</li> <li>BRIDGE OR CULVERT &gt; 20'</li> <li>BRIDGE OR CULVERT 6' - 20'</li> <li>BIKE PATH STRUCTURE</li> <li>VT CULVERTS BRIDGE</li> <li>VT CULVERTS CULVERT &gt; 6'</li> <li>STATE BRIDGE OR CULVERT IDENTIFIER</li> <li>TOWN BRIDGE OR CULVERT IDENTIFIER</li> </ul>	<ul style="list-style-type: none"> <li>FEDERAL CLASSIFICATION IDENTIFIER</li> <li>MA MINOR ARTERIAL</li> <li>MJC MAJOR COLLECTOR</li> <li>MNC MINOR COLLECTOR</li> <li>PA PRINCIPAL ARTERIAL</li> </ul>
-----------------	--	---	---

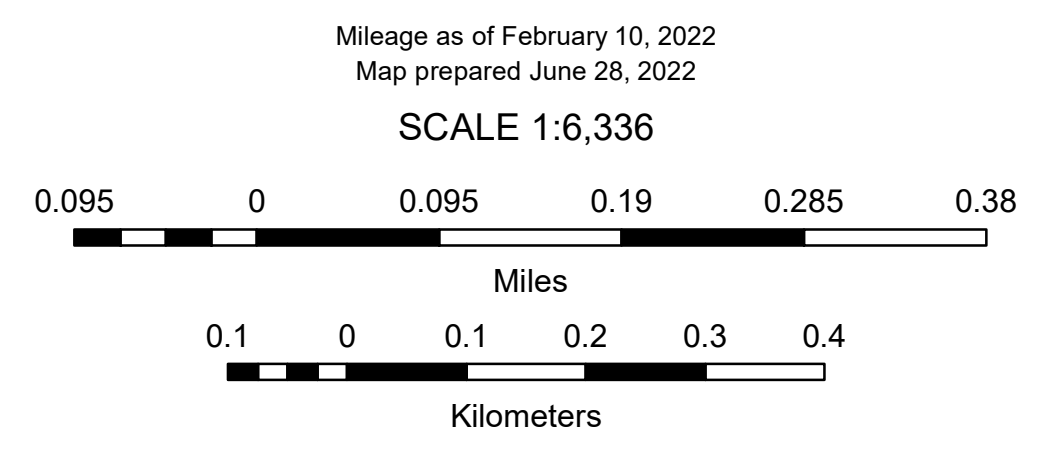
**DISCLAIMER:**  
The untraveled highways (laid-out town highways), discontinued highways, and legal trails hereon are those of which the Agency of Transportation has record; others may exist.

Highway and bridge data by the Agency of Transportation. Town short structures drawn from the VTCULVERTS (formerly VOBCT) online database. All other data from the Vermont Open Geodata Portal. Only named streams shown.

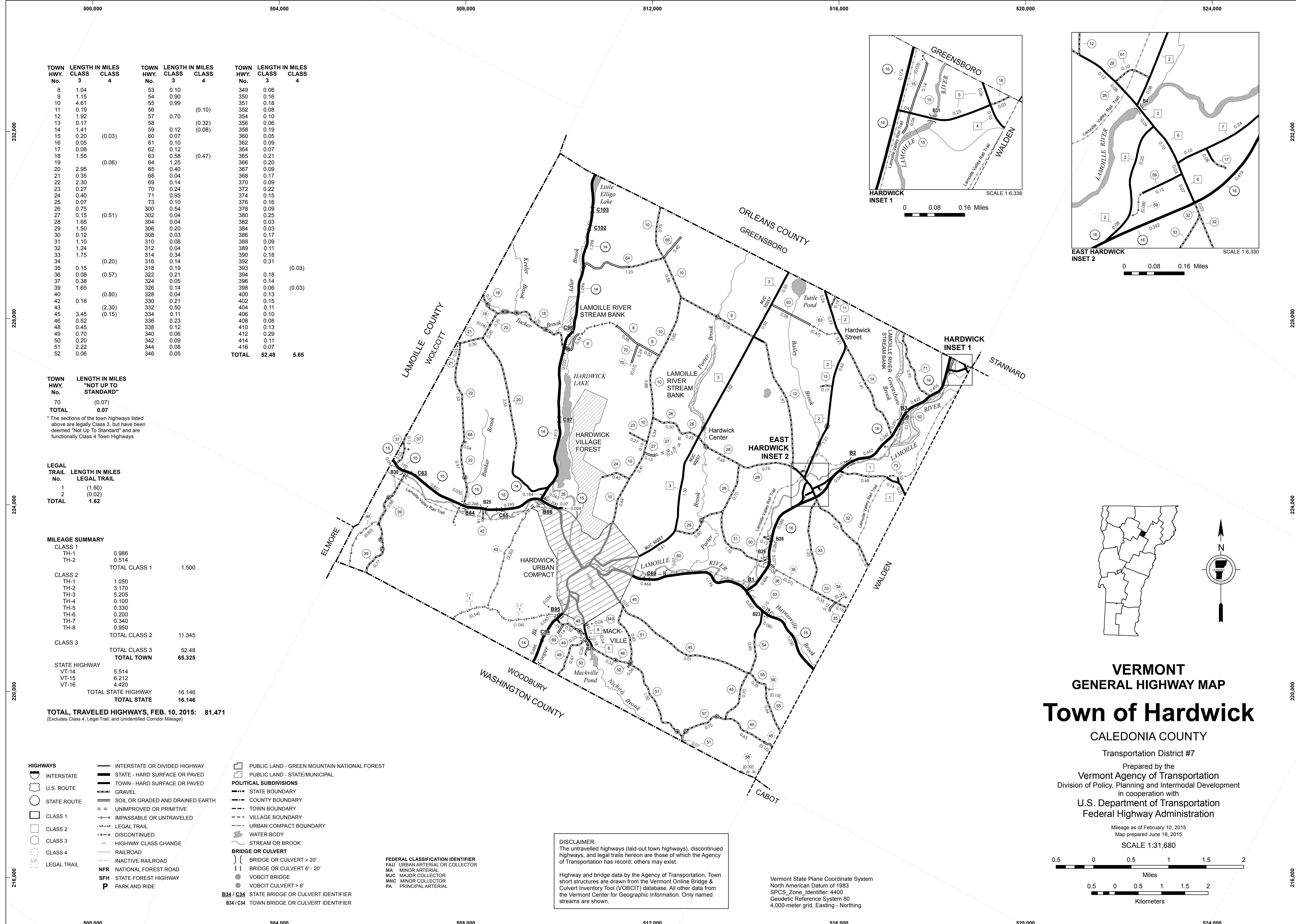


**VERMONT**  
**GENERAL HIGHWAY MAP**  
**Village of Groton**  
CALEDONIA COUNTY

Transportation District #7  
Prepared by the  
Vermont Agency of Transportation  
Division of Policy, Planning and Intermodal Development  
in cooperation with  
U.S. Department of Transportation  
Federal Highway Administration







TOWN HWY. No.	LENGTH IN MILES CLASS 3	LENGTH IN MILES CLASS 4	TOWN HWY. No.	LENGTH IN MILES CLASS 3	LENGTH IN MILES CLASS 4	TOWN HWY. No.	LENGTH IN MILES CLASS 3	LENGTH IN MILES CLASS 4
8	1.04		53	0.10		349	0.06	
9	1.15		54	0.90		350	0.16	
10	4.61		55	0.99		351	0.18	
11	0.19		56		(0.10)	352	0.08	
12	1.92		57	0.70		354	0.10	
13	0.17		58		(0.32)	356	0.06	
14	1.41		59	0.12	(0.08)	358	0.19	
15	0.20	(0.03)	60	0.07		360	0.05	
16	0.05		61	0.10		362	0.09	
17	0.08		62	0.12		364	0.07	
18	1.55		63	0.58	(0.47)	365	0.21	
19		(0.06)	64	1.25		366	0.20	
20	2.95		65	0.40		367	0.09	
21	0.35		68	0.04		368	0.17	
22	2.30		69	0.14		370	0.09	
23	0.27		70	0.24		372	0.22	
24	0.40		71	0.95		374	0.15	
25	0.07		73	0.10		376	0.16	
26	0.75		300	0.54		378	0.09	
27	0.15	(0.51)	302	0.04		380	0.25	
28	1.65		304	0.04		382	0.03	
29	1.50		306	0.20		384	0.03	
30	0.12		308	0.03		386	0.17	
31	1.10		310	0.08		388	0.09	
32	1.24		312	0.04		389	0.11	
33	1.75		314	0.34		390	0.18	
34		(0.20)	316	0.14		392	0.31	
35	0.15		318	0.19		393		(0.03)
36	0.08	(0.57)	322	0.21		394	0.18	
37	0.38		324	0.05		396	0.14	
39	1.65		326	0.14		398	0.06	(0.03)
40		(0.80)	328	0.04		400	0.13	
42	0.18		330	0.21		402	0.15	
43		(2.30)	332	0.50		404	0.11	
45	3.45	(0.15)	334	0.11		406	0.10	
46	0.52		336	0.23		408	0.08	
48	0.45		338	0.12		410	0.13	
49	0.70		340	0.06		412	0.29	
50	0.20		342	0.09		414	0.11	
51	2.22		344	0.08		416	0.07	
52	0.06		346	0.05		<b>TOTAL</b>	<b>52.48</b>	<b>5.65</b>

TOWN HWY. No.	LENGTH IN MILES "NOT UP TO STANDARD"
70	(0.07)
<b>TOTAL</b>	<b>0.07</b>

\* The sections of the town highways listed above are legally Class 3, but have been deemed "Not Up To Standard" and are functionally Class 4 Town Highways

LEGAL TRAIL No.	LENGTH IN MILES LEGAL TRAIL
1	(1.60)
2	(0.02)
<b>TOTAL</b>	<b>1.62</b>

MILEAGE SUMMARY		
CLASS 1		
TH-1	0.986	
TH-2	0.514	
<b>TOTAL CLASS 1</b>	<b>1.500</b>	
CLASS 2		
TH-1	1.050	
TH-2	3.170	
TH-3	5.205	
TH-4	0.100	
TH-5	0.330	
TH-6	0.200	
TH-7	0.340	
TH-8	0.950	
<b>TOTAL CLASS 2</b>	<b>11.345</b>	
CLASS 3		
<b>TOTAL CLASS 3</b>	<b>52.48</b>	
<b>TOTAL TOWN</b>	<b>65.325</b>	
STATE HIGHWAY		
VT-14	5.514	
VT-15	6.212	
VT-16	4.420	
<b>TOTAL STATE HIGHWAY</b>	<b>16.146</b>	
<b>TOTAL STATE</b>	<b>16.146</b>	

**TOTAL, TRAVELED HIGHWAYS, FEB. 10, 2015: 81.471**  
(Excludes Class 4, Legal Trail, and Unidentified Corridor Mileage)

- HIGHWAYS**
- INTERSTATE OR DIVIDED HIGHWAY
  - STATE - HARD SURFACE OR PAVED
  - TOWN - HARD SURFACE OR PAVED
  - GRAVEL
  - SOIL OR GRADED AND DRAINED EARTH
  - UNIMPROVED OR PRIMITIVE
  - IMPASSABLE OR UNTRAVELED
  - LEGAL TRAIL
  - DISCONTINUED
  - HIGHWAY CLASS CHANGE
  - RAILROAD
  - INACTIVE RAILROAD
  - NATIONAL FOREST ROAD
  - STATE FOREST HIGHWAY
  - PARK AND RIDE

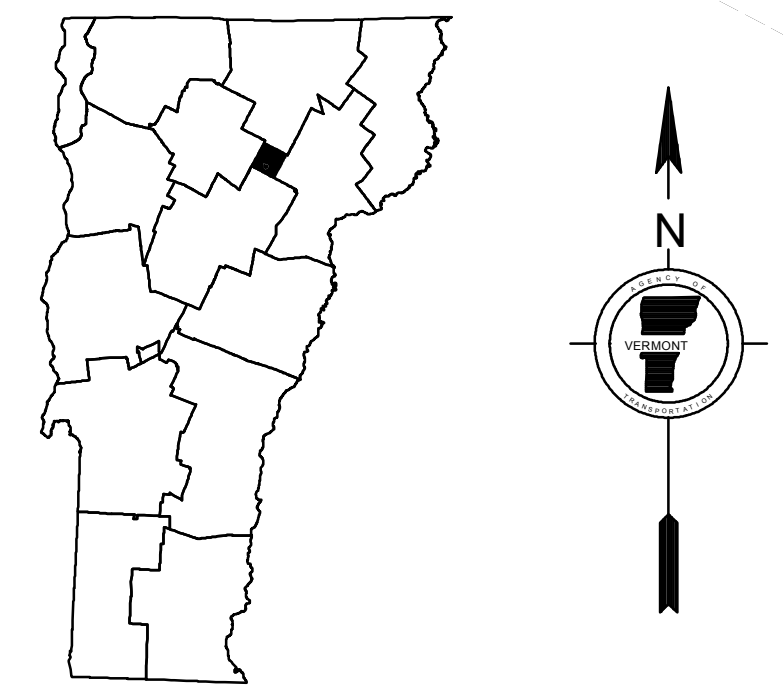
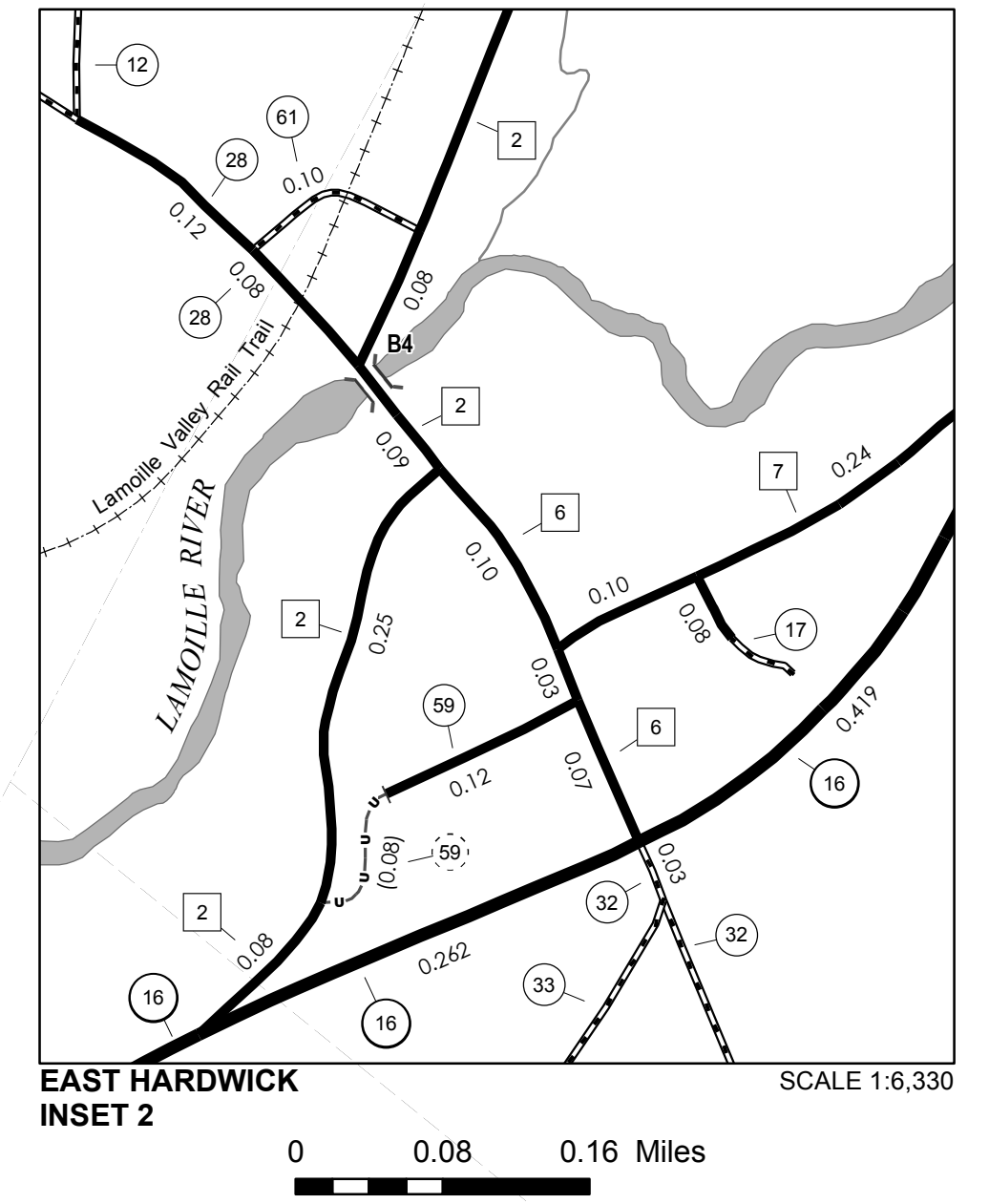
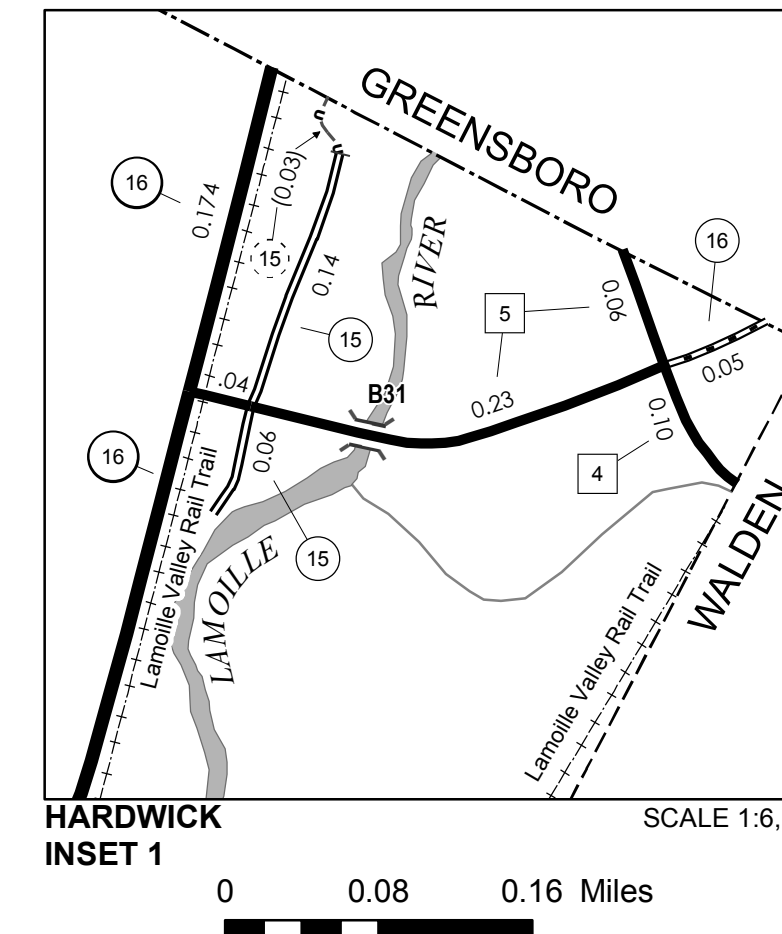
- PUBLIC LAND - GREEN MOUNTAIN NATIONAL FOREST
- PUBLIC LAND - STATE/MUNICIPAL
- POLITICAL SUBDIVISIONS**
- STATE BOUNDARY
- COUNTY BOUNDARY
- TOWN BOUNDARY
- VILLAGE BOUNDARY
- URBAN COMPACT BOUNDARY
- WATER BODY
- STREAM OR BROOK
- BRIDGE OR CULVERT**
- BRIDGE OR CULVERT > 20'
- BRIDGE OR CULVERT 6' - 20'
- VOBICIT BRIDGE
- VOBICIT CULVERT > 6'
- B34 / C34 STATE BRIDGE OR CULVERT IDENTIFIER**
- B34 / C34 TOWN BRIDGE OR CULVERT IDENTIFIER**

- FEDERAL CLASSIFICATION IDENTIFIER**
- FAU URBAN ARTERIAL OR COLLECTOR
  - MA MINOR ARTERIAL
  - MJC MAJOR COLLECTOR
  - MNC MINOR COLLECTOR
  - PA PRINCIPAL ARTERIAL

**DISCLAIMER:**  
The untraveled highways (laid-out town highways), discontinued highways, and legal trails herein are those of which the Agency of Transportation has record; others may exist.

Highway and bridge data by the Agency of Transportation. Town short structures are drawn from the Vermont Online Bridge & Culvert Inventory Tool (VOBCIT) database. All other data from the Vermont Center for Geographic Information. Only named streams are shown.

Vermont State Plane Coordinate System  
North American Datum of 1983  
SPCS\_Zone\_Identifier: 4400  
Geodetic Reference System 80  
4,000-meter grid, Easting - Northing



**VERMONT**  
**GENERAL HIGHWAY MAP**  
**Town of Hardwick**  
CALEDONIA COUNTY

Transportation District #7  
Prepared by the  
Vermont Agency of Transportation  
Division of Policy, Planning and Intermodal Development  
in cooperation with  
U.S. Department of Transportation  
Federal Highway Administration

Mileage as of February 10, 2015  
Map prepared June 18, 2015  
SCALE 1:31,680  
0.5 0 0.5 1 1.5 2  
Miles  
0.5 0 0.5 1 1.5 2  
Kilometers



TOWN HWY. No.	LENGTH IN MILES CLASS 3	LENGTH IN MILES CLASS 4	TOWN ROAD NAME	TOWN HWY. No.	LENGTH IN MILES CLASS 3	LENGTH IN MILES CLASS 4	TOWN ROAD NAME
300	0.31		N MAIN ST	365	0.03		GRANITE ST
300	0.23		BRIDGMAN HILL RD	365	0.18		SPRING ST
302	0.04		PEARL ST	366	0.20		ELM ST
304	0.04		PUTNAM AV	367	0.09		ELM ST
306	0.20		HIDEAWAY ST	368	0.17		BROOK ST
308	0.03		HUDSON AV	370	0.09		DALE ST
310	0.08		BRENTWOOD DR	372	0.22		TERRACE HILL RD
312	0.04		HORSEBACK LN	374	0.15		COTTAGE ST
314	0.34		VERMONT AV	376	0.16		GRANITE ST
316	0.03		TH 316	378	0.09		GRANITE ST
316	0.11		WAKEFIELD ST	380	0.25		CHERRY ST
318	0.19		HIGH ST	382	0.03		MICHAUD LN
322	0.21		CREAMERY RD	384	0.03		BERNARD SMITH LN
324	0.05		DEPOT ST	386	0.17		DANIELS RD
326	0.14		CASPIAN AV	388	0.09		RIVERSIDE TERR
328	0.04		EDGEWOOD ST	389	0.05		HIGHLAND AV
330	0.21		LAMOILLE AV	389	0.06		BRUSH ST
332	0.50		GLENSIDE AV	390	0.18		HIGHLAND AV
334	0.11		SUMNER ST	392	0.31		W CHURCH ST
336	0.23		HOLTON HILL	393		(0.03)	SAWMILL LN
338	0.12		PERRY LANE HL	394	0.18		UNION ST
340	0.06		THE LANE	396	0.14		WOODBURY ST
342	0.09		UPPER CHERRY ST	398		(0.03)	LOWER PROSPECT ST
344	0.08		ALPINE HTS	398	0.06		PROSPECT ST
346	0.05		GOOD PL	400	0.13		HILLSIDE ST
350	0.16		MARSHALL ST	402	0.15		CENTRAL ST
351	0.18		JUNCTION RD	404	0.11		PARK ST
352	0.08		BUFFALO ST	406	0.10		ROCHESTER ST
354	0.10		WINTER ST	408	0.05		GRAVEL ST
356	0.06		JENNE RD	408	0.03		GRAVEL
358	0.19		KELLOGG ST	410	0.13		CHARLEVOIX ST
360	0.05		FARR ST	412	0.29		RICHARDSON RD
362	0.09		SUMMER ST	414	0.11		INDUSTRIAL PARK RD
364	0.07		DEWEY ST	416	0.07		TREATMENT PLANT RD
		<b>TOTAL</b>	<b>8.61</b>	<b>0.06</b>			

LEGAL TRAIL No.	LENGTH IN MILES LEGAL TRAIL
2	(0.02)
<b>TOTAL</b>	<b>0.02</b>

MILEAGE SUMMARY		
CLASS 1		
TH-1	0.986	
TH-2	0.514	
<b>TOTAL CLASS 1</b>	<b>1.500</b>	
CLASS 2		
TH-3	0.775	
TH-8	0.560	
<b>TOTAL CLASS 2</b>	<b>1.335</b>	
CLASS 3		
<b>TOTAL CLASS 3</b>	<b>8.61</b>	
<b>TOTAL TOWN</b>	<b>11.445</b>	
STATE HIGHWAY		
VT-14	0.212	
VT-15	0.631	
<b>TOTAL STATE HIGHWAY</b>	<b>0.843</b>	
<b>TOTAL STATE</b>	<b>0.843</b>	

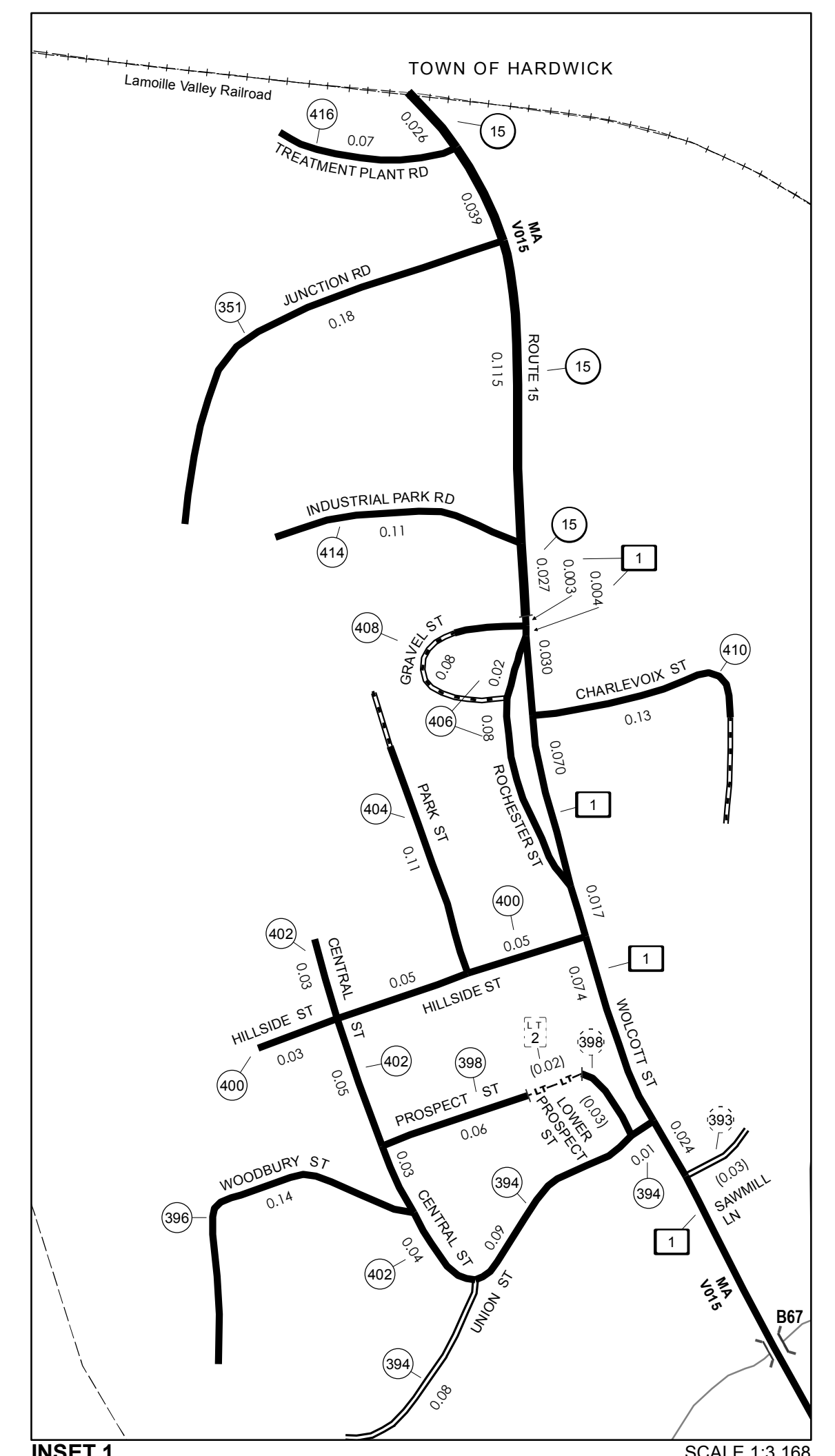
**TOTAL, TRAVELED HIGHWAYS, FEB. 10, 2015: 12.288**  
 (Excludes Class 4, Legal Trail, and Unidentified Corridor Mileage)

- HIGHWAYS**
    - INTERSTATE
    - U.S. ROUTE
    - STATE ROUTE
    - CLASS 1
    - CLASS 2
    - CLASS 3
    - CLASS 4
    - LEGAL TRAIL
  - INTERSTATE OR DIVIDED HIGHWAY
  - STATE - HARD SURFACE OR PAVED
  - TOWN - HARD SURFACE OR PAVED
  - GRAVEL
  - SOIL OR GRADED AND DRAINED EARTH
  - UNIMPROVED OR PRIMITIVE
  - IMPASSABLE OR UNTRAVELED
  - LEGAL TRAIL
  - DISCONTINUED
  - HIGHWAY CLASS CHANGE
  - RAILROAD
  - INACTIVE RAILROAD
  - NFR NATIONAL FOREST ROAD
  - SFH STATE FOREST HIGHWAY
  - P PARK AND RIDE
- POLITICAL SUBDIVISIONS**
    - STATE BOUNDARY
    - COUNTY BOUNDARY
    - TOWN BOUNDARY
    - VILLAGE BOUNDARY
    - URBAN COMPACT BOUNDARY
    - WATER BODY
    - STREAM OR BROOK
  - BRIDGE OR CULVERT**
    - BRIDGE OR CULVERT > 20'
    - BRIDGE OR CULVERT 6' - 20'
    - VOBCIT BRIDGE
    - VOBCIT CULVERT > 6'
    - STATE BRIDGE OR CULVERT IDENTIFIER
    - TOWN BRIDGE OR CULVERT IDENTIFIER
  - FEDERAL CLASSIFICATION IDENTIFIER**
    - FAU URBAN ARTERIAL OR COLLECTOR
    - MA MINOR ARTERIAL
    - MJC MAJOR COLLECTOR
    - MNC MINOR COLLECTOR
    - PA PRINCIPAL ARTERIAL

**DISCLAIMER:**  
 The untraveled highways (laid-out town highways), discontinued highways, and legal trails hereon are those of which the Agency of Transportation has record; others may exist.

Highway and bridge data by the Agency of Transportation. Town street structures are drawn from the Vermont Online Bridge & Culvert Inventory Tool (VOBCIT) database. All other data from the Vermont Center for Geographic Information. Only named streams are shown.

Vermont State Plane Coordinate System  
 North American Datum of 1983  
 SPCS\_Zone\_Identifier: 4400  
 Geodetic Reference System 80  
 2,000-meter grid, Easting - Northing



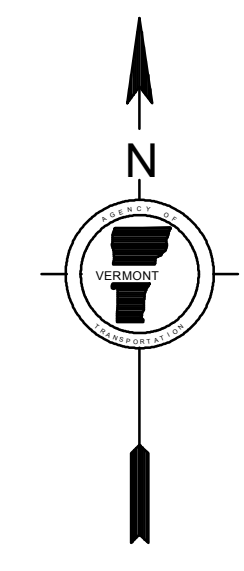
INSET 1 SCALE 1:3,168

0 0.04 0.08 Miles

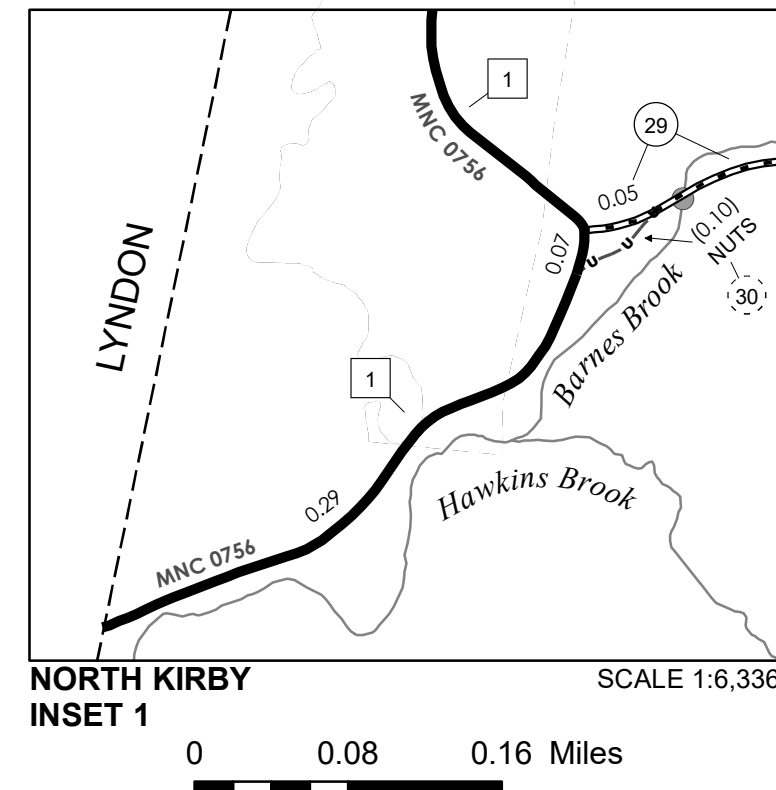
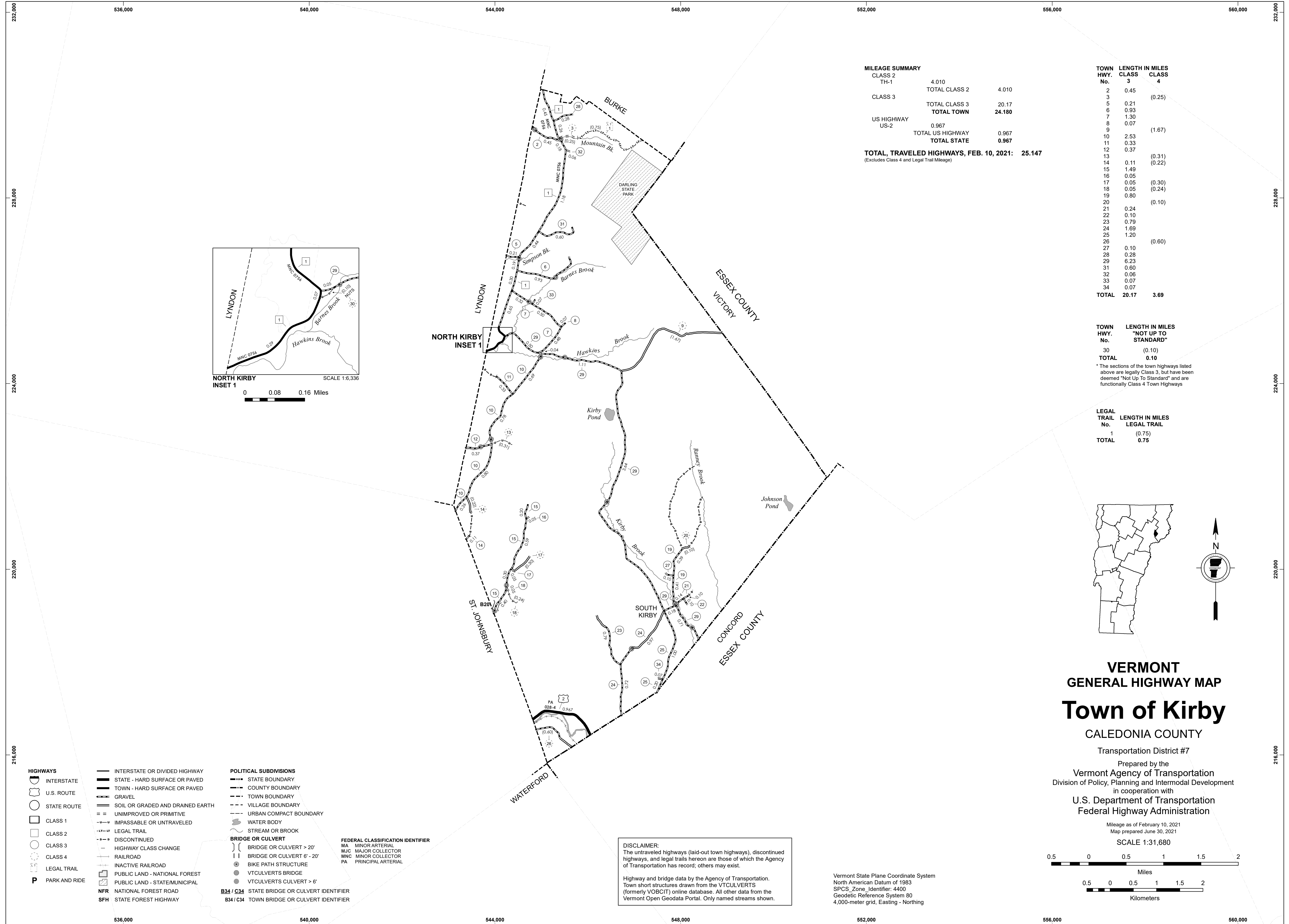
**VERMONT**  
**GENERAL HIGHWAY MAP**  
**Urban Compact of**  
**Hardwick**  
 CALEDONIA COUNTY  
 Transportation District #7  
 Prepared by the  
 Vermont Agency of Transportation  
 Division of Policy, Planning and Intermodal Development  
 in cooperation with  
 U.S. Department of Transportation  
 Federal Highway Administration

Mileage as of February 10, 2015  
 Map prepared June 17, 2015  
**SCALE 1:6,336**

0.1 0 0.1 0.2 0.3 0.4  
 Miles  
 0.1 0 0.1 0.2 0.3 0.4  
 Kilometers







**MILEAGE SUMMARY**

CLASS 2	4.010		
TH-1		TOTAL CLASS 2	4.010
CLASS 3		TOTAL CLASS 3	20.17
		<b>TOTAL TOWN</b>	<b>24.180</b>
US HIGHWAY			
US-2	0.967	TOTAL US HIGHWAY	0.967
		<b>TOTAL STATE</b>	<b>0.967</b>
<b>TOTAL, TRAVELED HIGHWAYS, FEB. 10, 2021:</b>		<b>25.147</b>	

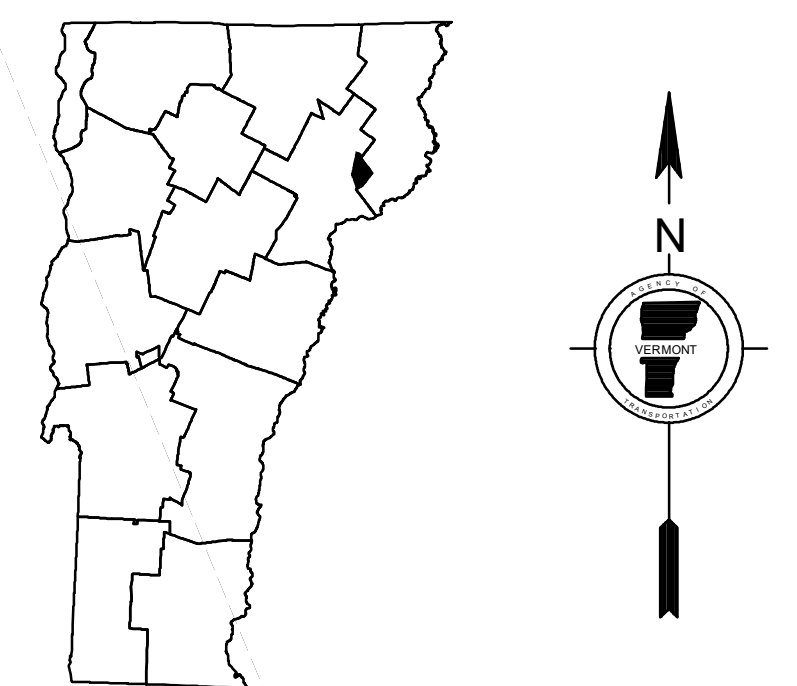
(Excludes Class 4 and Legal Trail Mileage)

TOWN HWY. No.	LENGTH IN MILES CLASS 3	CLASS 4
2	0.45	
3		(0.25)
5	0.21	
6	0.93	
7	1.30	
8	0.07	
9		(1.67)
10	2.53	
11	0.33	
12	0.37	
13		(0.31)
14	0.11	(0.22)
15	1.49	
16	0.05	
17	0.05	(0.30)
18	0.05	(0.24)
19	0.80	
20		(0.10)
21	0.24	
22	0.10	
23	0.79	
24	1.69	
25	1.20	
26		(0.60)
27	0.10	
28	0.28	
29	6.23	
31	0.60	
32	0.06	
33	0.07	
34	0.07	
<b>TOTAL</b>	<b>20.17</b>	<b>3.69</b>

TOWN HWY. No.	LENGTH IN MILES "NOT UP TO STANDARD"
30	(0.10)
<b>TOTAL</b>	<b>0.10</b>

\* The sections of the town highways listed above are legally Class 3, but have been deemed "Not Up To Standard" and are functionally Class 4 Town Highways

LEGAL TRAIL No.	LENGTH IN MILES LEGAL TRAIL
1	(0.75)
<b>TOTAL</b>	<b>0.75</b>

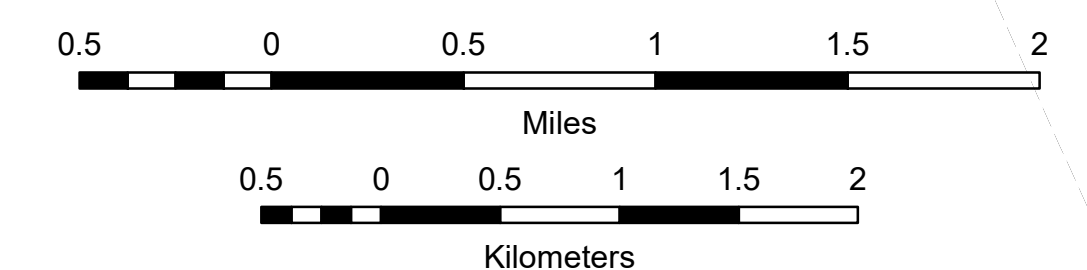


**VERMONT**  
**GENERAL HIGHWAY MAP**  
**Town of Kirby**  
 CALEDONIA COUNTY

Transportation District #7  
 Prepared by the  
 Vermont Agency of Transportation  
 Division of Policy, Planning and Intermodal Development  
 in cooperation with  
 U.S. Department of Transportation  
 Federal Highway Administration

Mileage as of February 10, 2021  
 Map prepared June 30, 2021

SCALE 1:31,680



- HIGHWAYS**
- INTERSTATE
  - U.S. ROUTE
  - STATE ROUTE
  - CLASS 1
  - CLASS 2
  - CLASS 3
  - CLASS 4
  - LEGAL TRAIL
  - PARK AND RIDE

- POLITICAL SUBDIVISIONS**
- STATE BOUNDARY
  - COUNTY BOUNDARY
  - TOWN BOUNDARY
  - VILLAGE BOUNDARY
  - URBAN COMPACT BOUNDARY
  - WATER BODY
  - STREAM OR BROOK
- BRIDGE OR CULVERT**
- BRIDGE OR CULVERT > 20'
  - BRIDGE OR CULVERT 6' - 20'
  - BIKE PATH STRUCTURE
  - VT CULVERTS BRIDGE
  - VT CULVERTS CULVERT > 6'
- B34 / C34 STATE BRIDGE OR CULVERT IDENTIFIER**
- B34 / C34 TOWN BRIDGE OR CULVERT IDENTIFIER**

- FEDERAL CLASSIFICATION IDENTIFIER**
- MA MINOR ARTERIAL
  - MJC MAJOR COLLECTOR
  - MNC MINOR COLLECTOR
  - PA PRINCIPAL ARTERIAL

**DISCLAIMER:**  
 The untraveled highways (laid-out town highways), discontinued highways, and legal trails herein are those of which the Agency of Transportation has record; others may exist.

Highway and bridge data by the Agency of Transportation. Town short structures drawn from the VTCULVERTS (formerly VOBCIT) online database. All other data from the Vermont Open Geodata Portal. Only named streams shown.

Vermont State Plane Coordinate System  
 North American Datum of 1983  
 SPCS\_Zone\_Identifier: 4400  
 Geodetic Reference System 80  
 4,000-meter grid, Easting - Northing

TOWN HWY. No.	LENGTH IN MILES CLASS 3	CLASS 4	TOWN HWY. No.	LENGTH IN MILES CLASS 3	CLASS 4	TOWN HWY. No.	LENGTH IN MILES CLASS 3	CLASS 4
9	2.05		57	1.65		107	0.20	
10	0.10		58	0.10		108	0.44	
11	1.81	(0.03)	59	1.41		109	0.02	
12	0.10		60	0.30		110	0.11	
13	0.65		61	0.08	(0.25)	111	0.18	
14	3.68		62	0.09		112	0.28	(0.17)
15	0.40	(0.25)	63	0.19		113	0.06	
16	1.78		64	0.10		114	0.21	
17	0.22		65	0.35		115	0.74	
18	0.22		66	0.18		116	0.16	
19	1.28		67	0.25		117	0.09	
20	0.04	(0.46)	68	1.58		118	0.10	
21	1.04		69	0.70		119	0.10	
22	0.11		70	0.09	(0.34)	120	0.09	
23	1.17	(0.12)	71	0.12	(0.12)	121	0.07	
24	2.14	(0.41)	72	0.20		124	0.08	
25	0.33		73	0.20	(0.27)	125	0.06	
26	0.96		74	0.28		126	0.03	
27	0.04		75	0.29		127	0.07	
28	0.58		76	0.86		129	0.10	
29	0.30	(0.20)	77	0.20		130	0.24	
30	1.45		78	0.18		131	0.08	
31	1.64		79	0.49		132	0.06	
32	1.40		80	0.00	(0.07)	133	0.15	
33	0.17		81	0.05		134	0.20	
34	0.35		82	0.10		135	0.09	
37	0.55		83	0.07		136	0.12	
38	0.83	(0.19)	85	0.23		137	0.26	
39	0.63		87	0.10		138	0.05	
40	1.77		90	0.05		139	0.05	
41	0.32		91	0.10		140	0.05	
42	0.25		92	0.90		141	0.78	
43	0.75	(0.13)	93	0.27		142	0.11	
44	0.30	(1.70)	94	0.56		143	0.11	
45	1.49		95	0.09		144	0.15	
46	1.84	(0.71)	96	0.15		145	0.51	
47	0.04		97	0.25		146	0.20	
48	0.89	(0.94)	98	0.38		147	0.31	
49	1.05		99	0.26		149	0.14	(0.24)
50	0.64	(0.23)	100	0.16		150	0.10	(0.33)
51	0.55		101	0.19		151	0.19	
52	0.35		102	0.18		152	0.19	
53	0.13	(0.11)	103	0.19		153	0.25	
54	0.94	(0.36)	104	0.07		154	0.29	
55	0.45	(0.45)	105	0.17				
56	0.19	(0.61)	106	0.12				
			<b>TOTAL</b>	<b>59.65</b>	<b>8.81</b>			

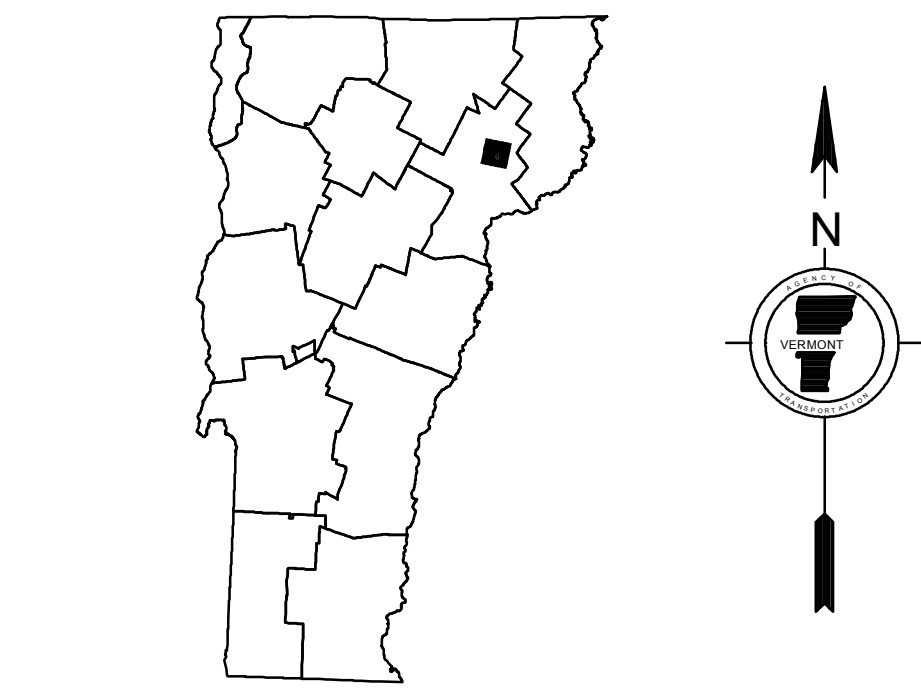
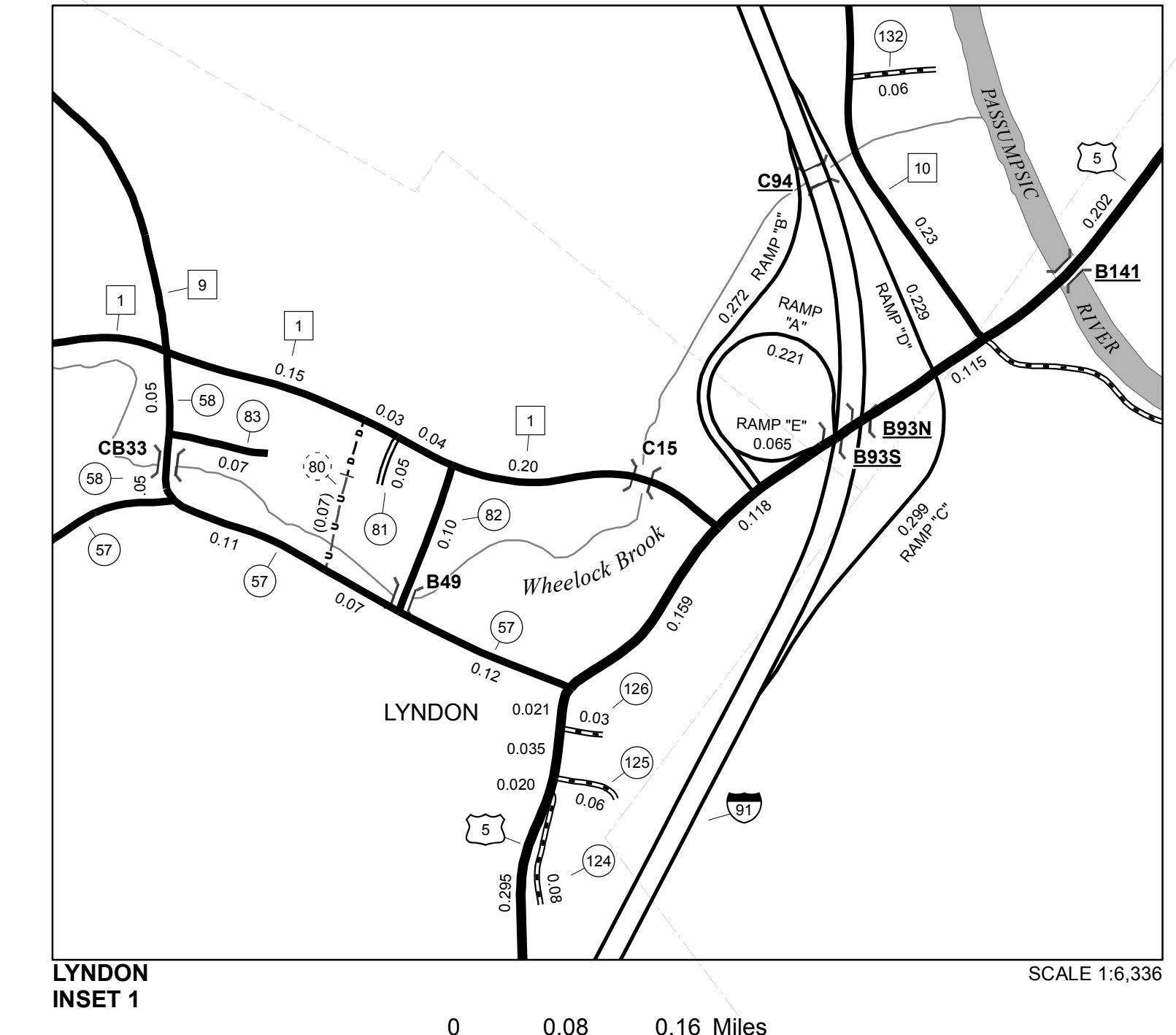
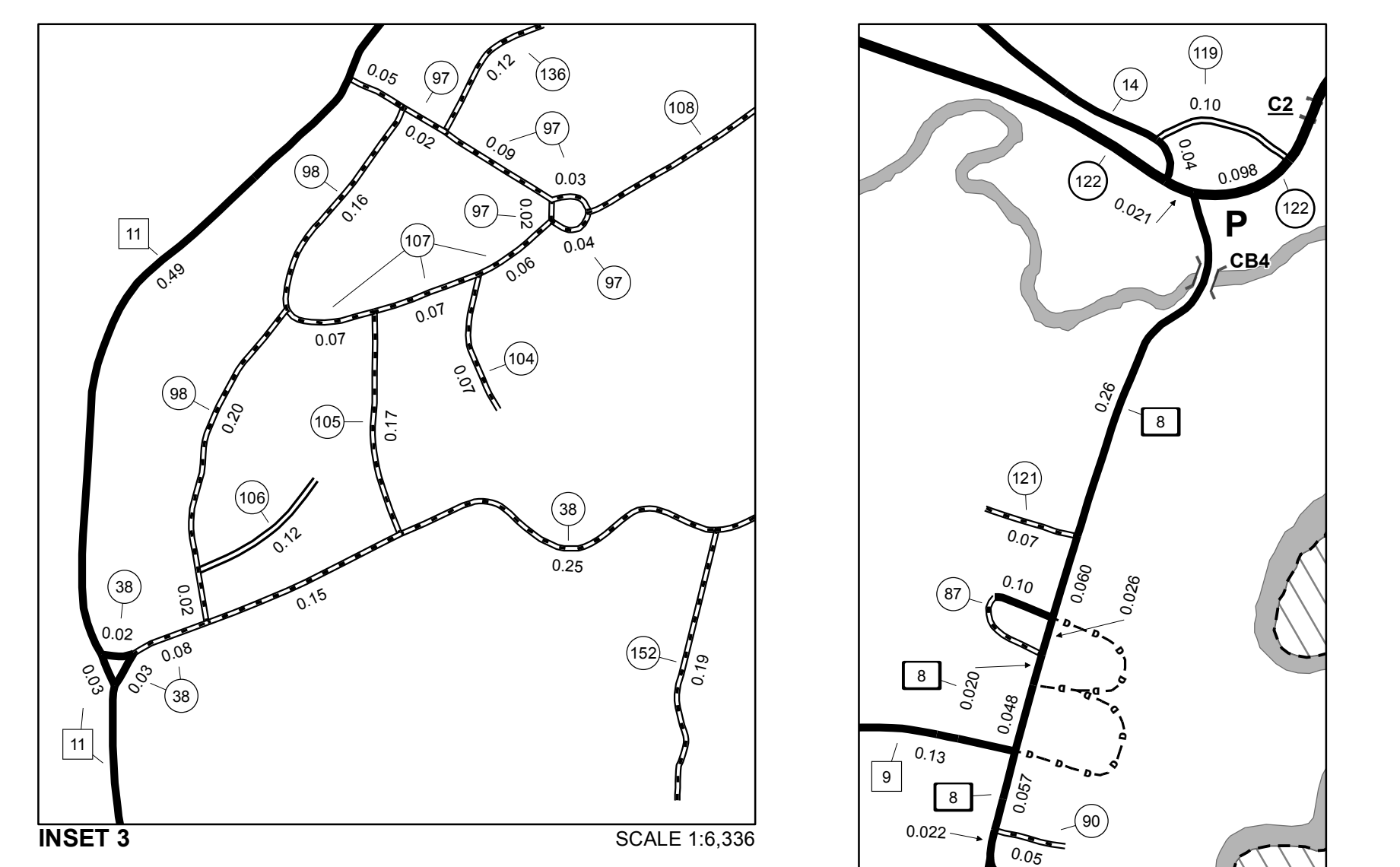
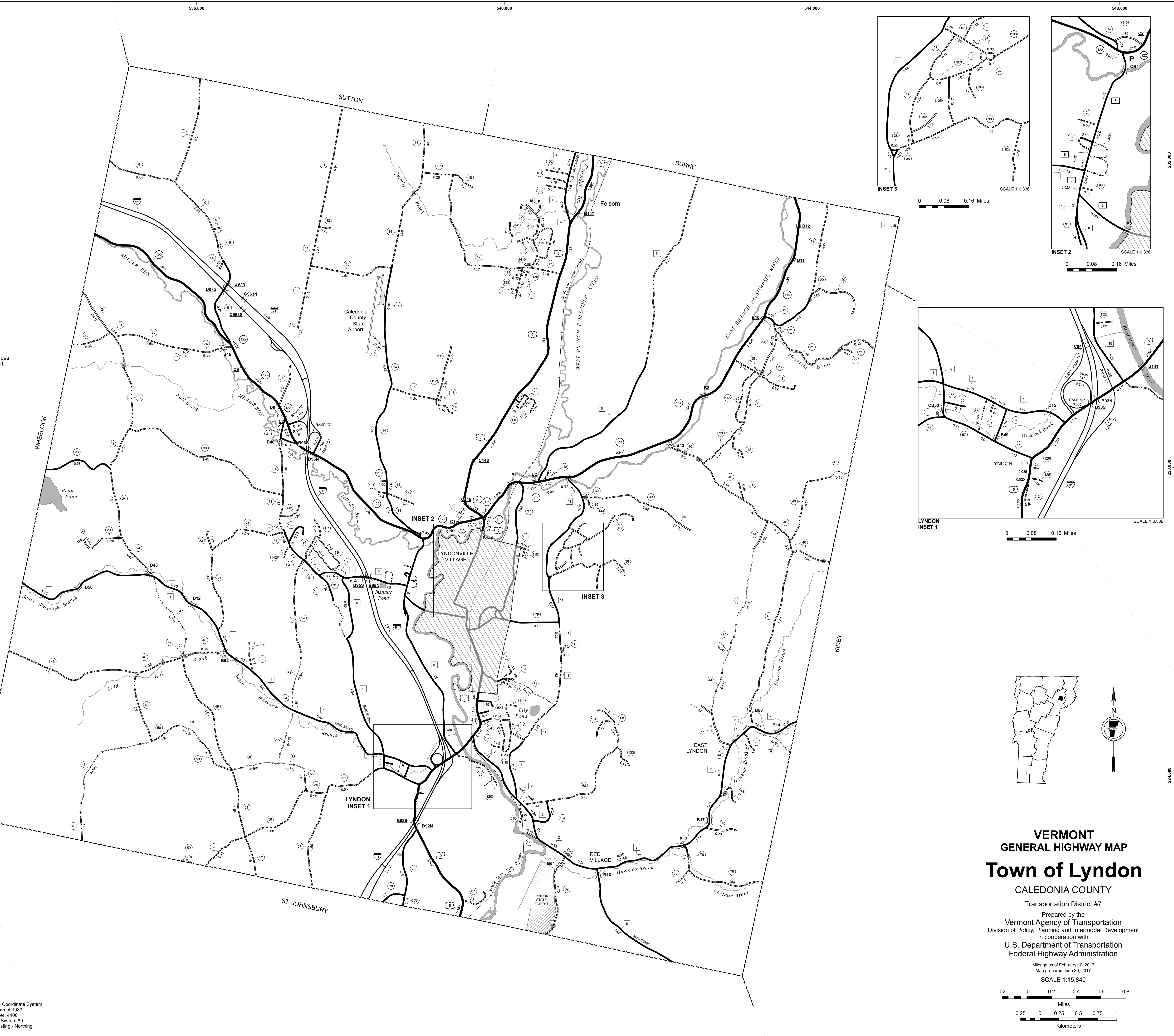
**MILEAGE SUMMARY**

CLASS	LENGTH IN MILES	LEGAL TRAIL	LEGAL TRAIL LENGTH IN MILES
CLASS 1	0.689		
TH-8			
TOTAL CLASS 1	0.689		
CLASS 2	4.050		
TH-1			
TH-2	3.910		
TH-4	0.600		
TH-5	2.980		
TH-6	1.050		
TH-7	0.260		
TH-9	2.060		
TH-10	1.420		
TH-11	2.960		
TOTAL CLASS 2	19.390		
CLASS 3	59.65		
TOTAL CLASS 3	59.65		
TOTAL TOWN	79.729		
STATE HIGHWAY	4.030		
VT-114			
VT-122	4.353		
TOTAL STATE HIGHWAY	8.383		
STATE HIGHWAY - Ramps	0.085		
VT-114			
TOTAL STATE HIGHWAY - Ramps	0.085		
US HIGHWAY	5.565		
US-5			
TOTAL US HIGHWAY	5.565		
TOTAL STATE	14.033		
INTERSTATE	6.846		
I-91			
TOTAL INTERSTATE	6.846		
INTERSTATE - Ramps	2.144		
I-91			
TOTAL INTERSTATE - Ramps	2.144		
TOTAL INTERSTATE	8.990		
<b>TOTAL, TRAVELED HIGHWAYS, FEB. 10, 2017:</b>	<b>102.752</b>		

(Excludes Class 4 and Legal Trail Mileage)

- HIGHWAYS**
- INTERSTATE
  - U.S. ROUTE
  - STATE ROUTE
  - CLASS 1
  - CLASS 2
  - CLASS 3
  - CLASS 4
  - LEGAL TRAIL
  - GRAVEL
  - SOIL OR GRADED AND DRAINED EARTH
  - UNIMPROVED OR PRIMITIVE
  - IMPASSABLE OR UNTRAVELED
  - LEGAL TRAIL
  - DISCONTINUED
  - HIGHWAY CLASS CHANGE
  - RAILROAD
  - INACTIVE RAILROAD
  - PUBLIC LAND - NATIONAL FOREST
  - PUBLIC LAND - STATE/MUNICIPAL
- POLITICAL SUBDIVISIONS**
- STATE BOUNDARY
  - COUNTY BOUNDARY
  - TOWN BOUNDARY
  - VILLAGE BOUNDARY
  - URBAN COMPACT BOUNDARY
  - WATER BODY
  - STREAM OR BROOK
- BRIDGE OR CULVERT**
- BRIDGE OR CULVERT > 20'
  - BRIDGE OR CULVERT 6' - 20'
  - BIKE PATH STRUCTURE
  - VOBCIT BRIDGE
  - VOBCIT CULVERT > 6'
- IDENTIFIERS**
- B34/C34 STATE BRIDGE OR CULVERT IDENTIFIER
  - B34/C34 TOWN BRIDGE OR CULVERT IDENTIFIER
  - NFR NATIONAL FOREST ROAD
  - SFH STATE FOREST HIGHWAY
  - P PARK AND RIDE
- FEDERAL CLASSIFICATION IDENTIFIER**
- MA MINOR ARTERIAL
  - MJC MAJOR COLLECTOR
  - MNC MINOR COLLECTOR
  - PA PRINCIPAL ARTERIAL

**DISCLAIMER:**  
 The untraveled highways (laid-out town highways), discontinued highways, and legal trails hereon are those of which the Agency of Transportation has record; others may exist.  
 Highway and bridge data by the Agency of Transportation. Town short structures drawn from the Vermont Online Bridge & Culvert Inventory Tool (VOBCIT) database. All other data from the Vermont Center for Geographic Information. Only named streams shown.  
 Vermont State Plane Coordinate System  
 North American Datum of 1983  
 SPCS Zone Identifier: 4400  
 Geodetic Reference System 80  
 4,000-meter grid, Easting - Nothing



**VERMONT**  
**GENERAL HIGHWAY MAP**  
**Town of Lyndon**  
 CALEDONIA COUNTY  
 Transportation District #7  
 Prepared by the  
 Vermont Agency of Transportation  
 Division of Policy, Planning and Intermodal Development  
 in cooperation with  
 U.S. Department of Transportation  
 Federal Highway Administration  
 Mileage as of February 10, 2017  
 Map prepared June 30, 2017  
 SCALE 1:15,840  
 0.2 0 0.2 0.4 0.6 0.8  
 Miles  
 0 0.25 0.5 0.75 1  
 Kilometers



538,000 540,000 542,000

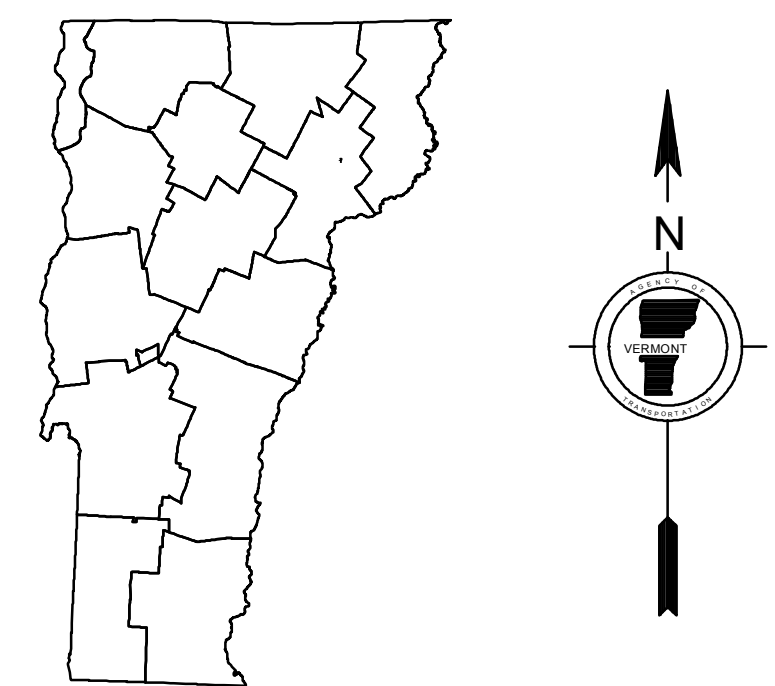
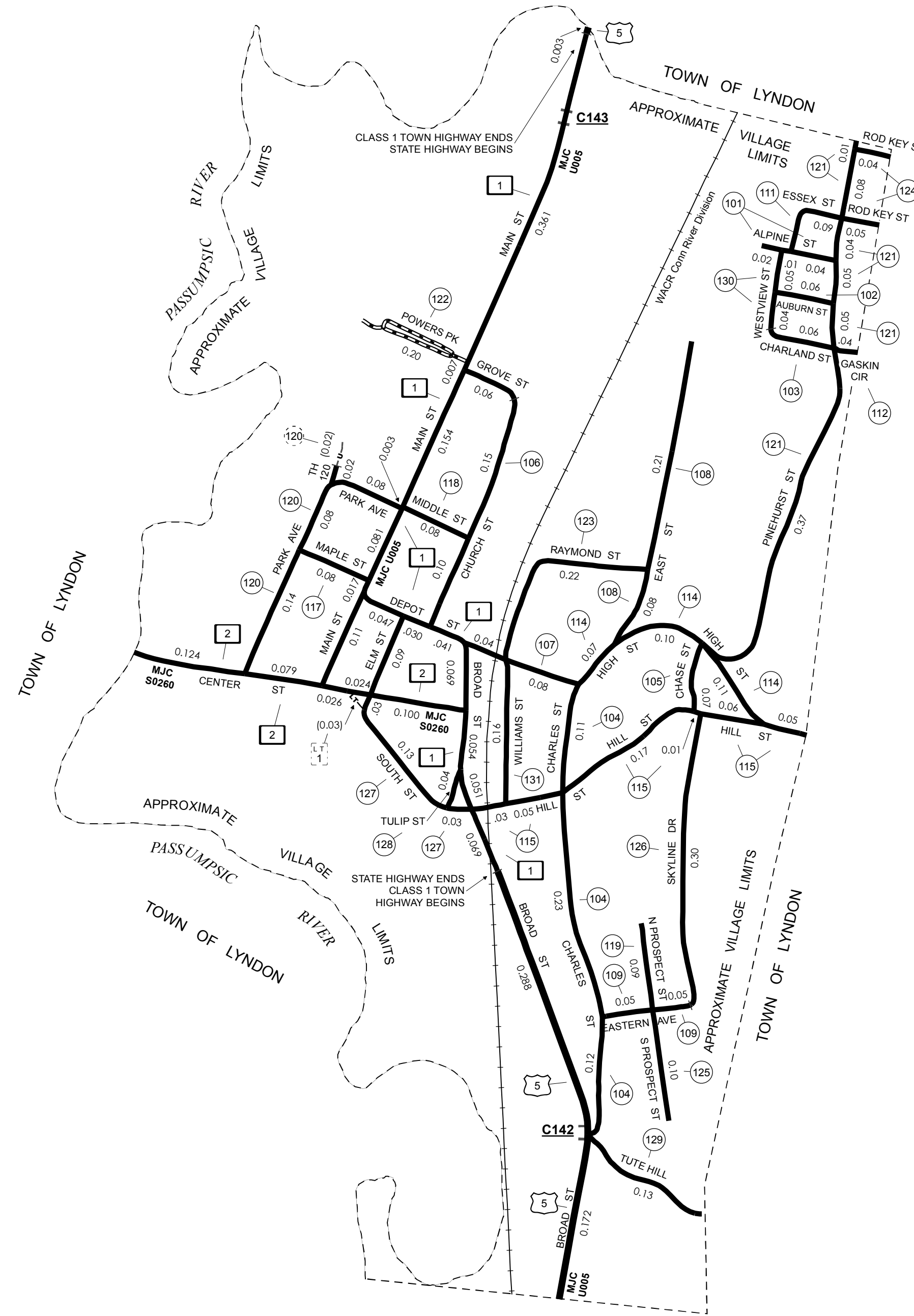
TOWN HWY. No.	LENGTH IN MILES CLASS 3	CLASS 4	TOWN ROAD NAME
101	0.07		ALPINE ST
102	0.06		AUBURN ST
103	0.06		CHARLAND ST
104	0.46		CHARLES ST
105	0.07		CHASE ST
106	0.25		CHURCH ST
107	0.12		DEPOT ST
108	0.29		EAST ST
109	0.10		EASTERN AVE
110	0.09		ELM ST
111	0.09		ESSEX ST
112	0.04		GASKIN CIR
113	0.06		GROVE ST
114	0.28		HIGH ST
115	0.37		HILL ST
116	0.11		MAIN ST
117	0.08		MAPLE ST
118	0.08		MIDDLE ST
119	0.09		N PROSPECT ST
120	0.08		PARK AV
120	0.22		PARK AVE
120	0.02		TH 120
121	0.60		PINEHURST ST
122	0.20		POWERS PK
123	0.22		RAYMOND ST
124	0.09		ROD KEY ST
125	0.10		S PROSPECT ST
126	0.30		SKYLINE DR
127	0.19		SOUTH ST
128	0.04		TULIP ST
129	0.12		TUTE HILL
129	0.01		TUTE HL
130	0.09		WESTVIEW ST
131	0.16		WILLIAMS ST
<b>TOTAL</b>	<b>5.21</b>	<b>0.00</b>	

LEGAL TRAIL No.	LENGTH IN MILES LEGAL TRAIL
1	(0.03)
<b>TOTAL</b>	<b>0.03</b>

TOWN HWY. No.	LENGTH IN MILES "NOT UP TO STANDARD"
120	(0.02)
<b>TOTAL</b>	<b>0.02</b>

\*The sections of the town highways listed above are legally Class 3, but have been deemed "Not Up To Standard" and are functionally Class 4 Town Highways

MILEAGE SUMMARY			
CLASS 1			
TH-1	0.984		
TH-2	0.353		
	<b>TOTAL CLASS 1</b>	<b>1.337</b>	
CLASS 3			
	<b>TOTAL CLASS 3</b>	<b>5.21</b>	
	<b>TOTAL TOWN</b>	<b>6.547</b>	
US HIGHWAY			
US-5	0.463		
	<b>TOTAL US HIGHWAY</b>	<b>0.463</b>	
	<b>TOTAL STATE</b>	<b>0.463</b>	
<b>TOTAL, TRAVELED HIGHWAYS, FEB. 10, 2016:</b>			<b>7.010</b>
<small>(Excludes Class 4 and Legal Trail Mileage)</small>			



# VERMONT GENERAL HIGHWAY MAP Village of Lyndonville CALEDONIA COUNTY

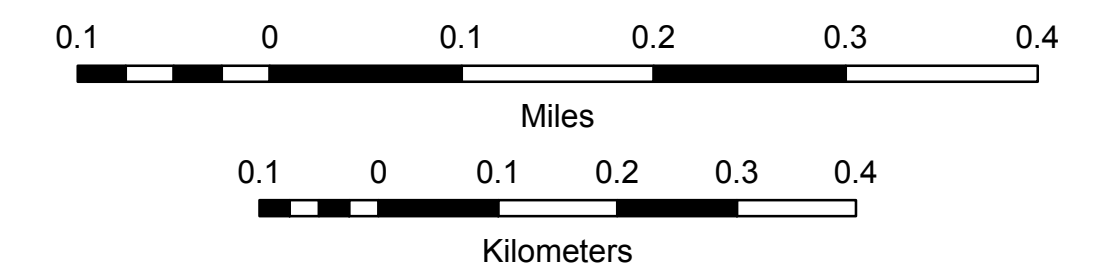
Transportation District #7

Prepared by the  
Vermont Agency of Transportation  
Division of Policy, Planning and Intermodal Development  
in cooperation with  
U.S. Department of Transportation  
Federal Highway Administration

Mileage as of February 10, 2016

Map prepared July 21, 2016

SCALE 1:6,336



- HIGHWAYS**
- INTERSTATE OR DIVIDED HIGHWAY
- STATE - HARD SURFACE OR PAVED
- TOWN - HARD SURFACE OR PAVED
- GRAVEL
- SOIL OR GRADED AND DRAINED EARTH
- UNIMPROVED OR PRIMITIVE
- IMPASSABLE OR UNTRAVELED
- LEGAL TRAIL
- DISCONTINUED
- HIGHWAY CLASS CHANGE
- RAILROAD
- INACTIVE RAILROAD
- NFR NATIONAL FOREST ROAD
- SFH STATE FOREST HIGHWAY
- P PARK AND RIDE
- PUBLIC LAND - GREEN MOUNTAIN NATIONAL FOREST
- PUBLIC LAND - STATE/MUNICIPAL
- POLITICAL SUBDIVISIONS**
- STATE BOUNDARY
- COUNTY BOUNDARY
- TOWN BOUNDARY
- VILLAGE BOUNDARY
- URBAN COMPACT BOUNDARY
- WATER BODY
- STREAM OR BROOK
- BRIDGE OR CULVERT**
- BRIDGE OR CULVERT > 20'
- BRIDGE OR CULVERT 6' - 20'
- VOBCIT BRIDGE
- VOBCIT CULVERT > 6'
- FEDERAL CLASSIFICATION IDENTIFIER**
- FAU URBAN ARTERIAL OR COLLECTOR
- MA MINOR ARTERIAL
- MJC MAJOR COLLECTOR
- MNC MINOR COLLECTOR
- PA PRINCIPAL ARTERIAL
- B34 / C34** STATE BRIDGE OR CULVERT IDENTIFIER
- B34 / C34** TOWN BRIDGE OR CULVERT IDENTIFIER

**DISCLAIMER:**  
The untraveled highways (laid-out town highways), discontinued highways, and legal trails hereon are those of which the Agency of Transportation has record; others may exist.

Highway and bridge data by the Agency of Transportation. Town short structures are drawn from the Vermont Online Bridge & Culvert Inventory Tool (VOBCIT) database. All other data from the Vermont Center for Geographic Information. Only named streams are shown.

Vermont State Plane Coordinate System  
North American Datum of 1983  
SPCS\_Zone\_Identifier: 4400  
Geodetic Reference System 80  
2,000-meter grid, Easting - Northing

538,000 540,000 542,000

TOWN HWY. No.	LENGTH IN MILES CLASS 3	CLASS 4
2	8.87	
3	0.01	
4	(0.50)	
5	(1.60)	
6	0.55	
7	0.90	(0.52)
8	1.37	(0.08)
10	3.97	
11	1.37	
12	(0.10)	
13	(0.24)	
14	0.26	
15	(0.15)	
16	0.10	
17	3.16	
18	1.28	
19	0.47	(0.28)
20	0.17	
21	(0.25)	
22	(0.06)	
23	0.08	
24	0.02	
25	1.36	
26	0.26	
27	1.55	
28	0.60	
29	2.45	
30	0.90	
32	(0.98)	
33	(0.09)	
34	0.46	
35	(0.25)	
36	0.30	
37	0.06	
38	0.27	
39	0.53	
40	0.50	
<b>TOTAL</b>	<b>30.45</b>	<b>5.10</b>

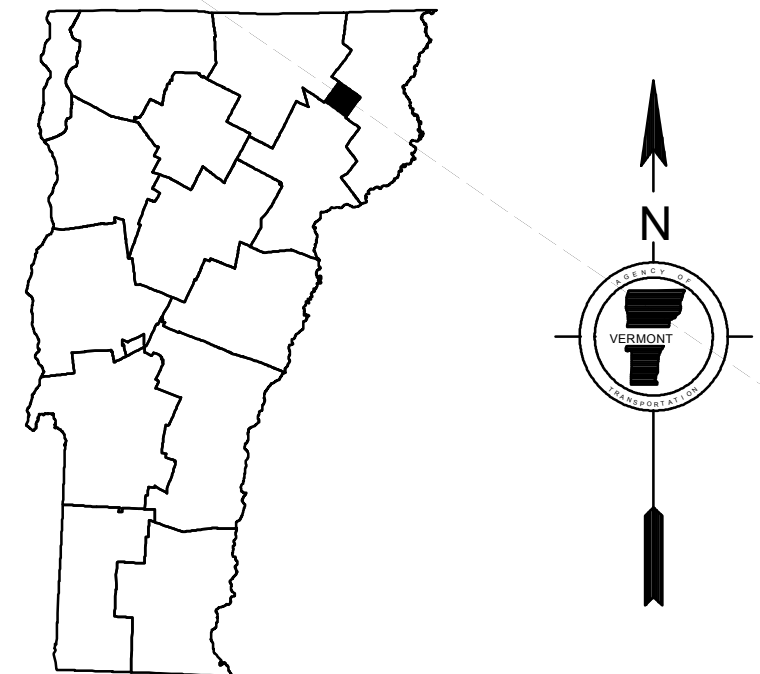
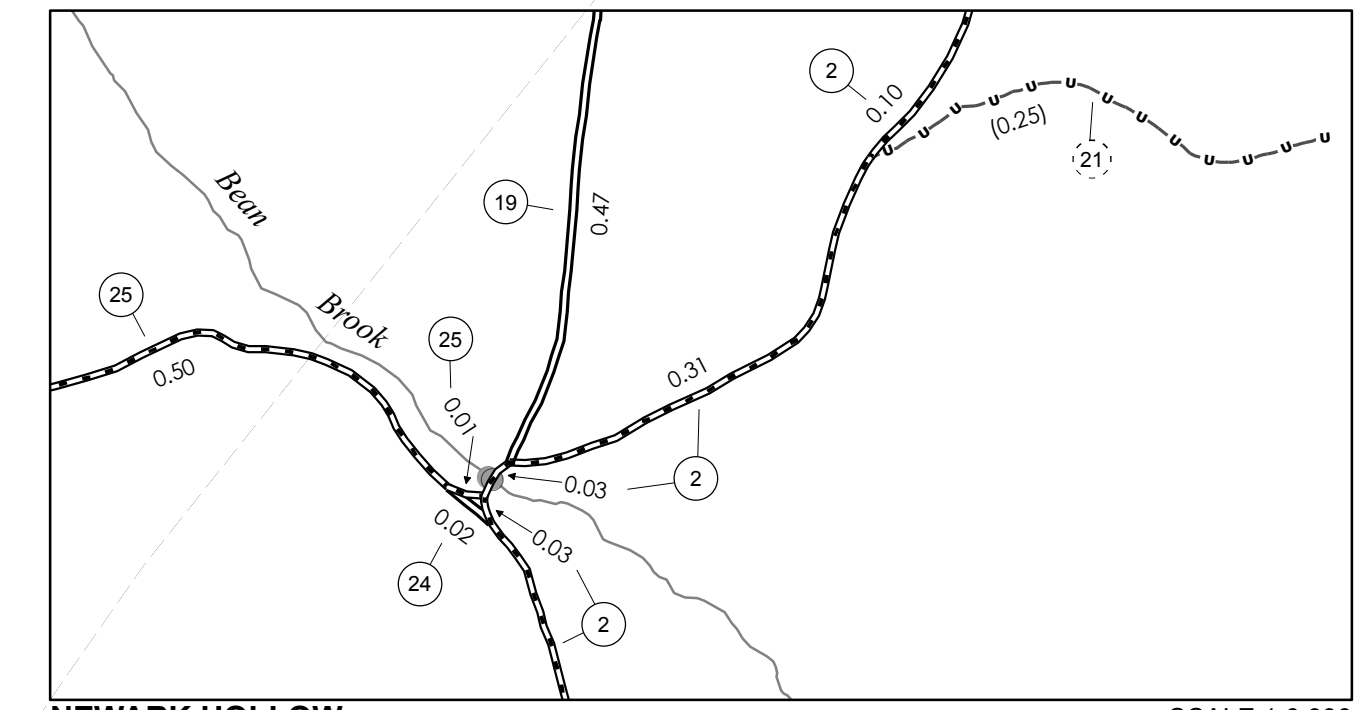
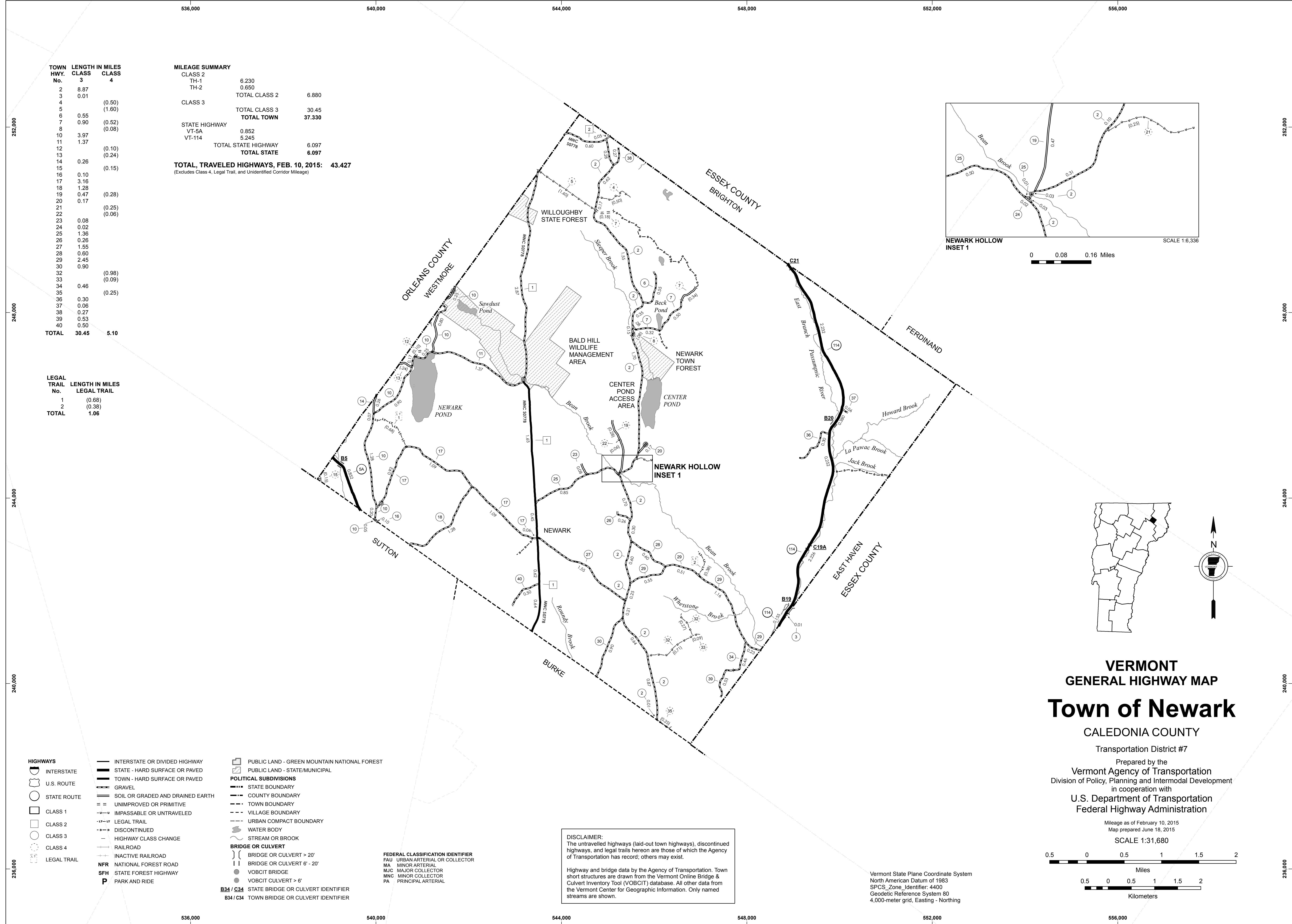
**MILEAGE SUMMARY**

CLASS 2	6.230	
TH-1	0.650	
TH-2		
<b>TOTAL CLASS 2</b>	<b>6.880</b>	
CLASS 3		
<b>TOTAL CLASS 3</b>	<b>30.45</b>	
<b>TOTAL TOWN</b>	<b>37.330</b>	
STATE HIGHWAY		
VT-5A	0.852	
VT-114	5.245	
<b>TOTAL STATE HIGHWAY</b>	<b>6.097</b>	
<b>TOTAL STATE</b>	<b>6.097</b>	
<b>TOTAL, TRAVELED HIGHWAYS, FEB. 10, 2015:</b>	<b>43.427</b>	

(Excludes Class 4, Legal Trail, and Unidentified Corridor Mileage)

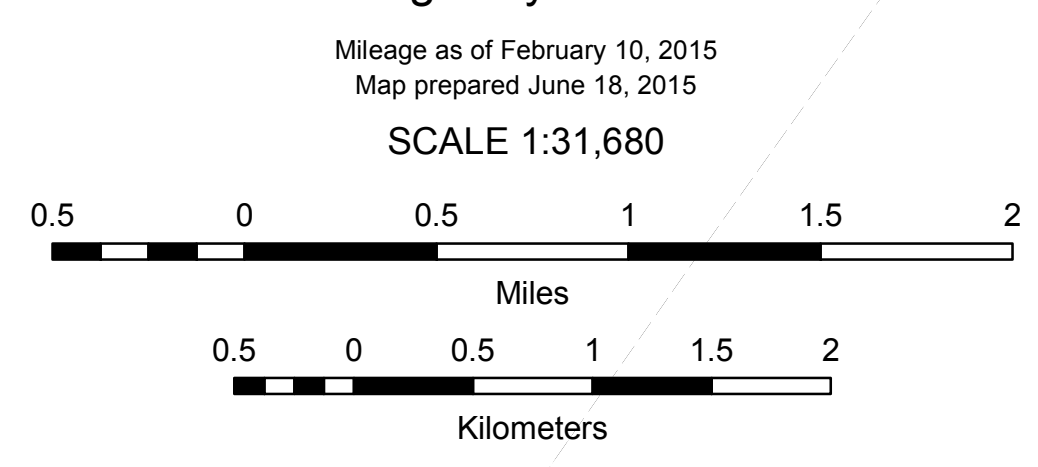
**LEGAL TRAIL**

No.	LENGTH IN MILES LEGAL TRAIL
1	(0.68)
2	(0.38)
<b>TOTAL</b>	<b>1.06</b>



**VERMONT**  
**GENERAL HIGHWAY MAP**  
**Town of Newark**  
 CALEDONIA COUNTY

Transportation District #7  
 Prepared by the  
 Vermont Agency of Transportation  
 Division of Policy, Planning and Intermodal Development  
 in cooperation with  
 U.S. Department of Transportation  
 Federal Highway Administration

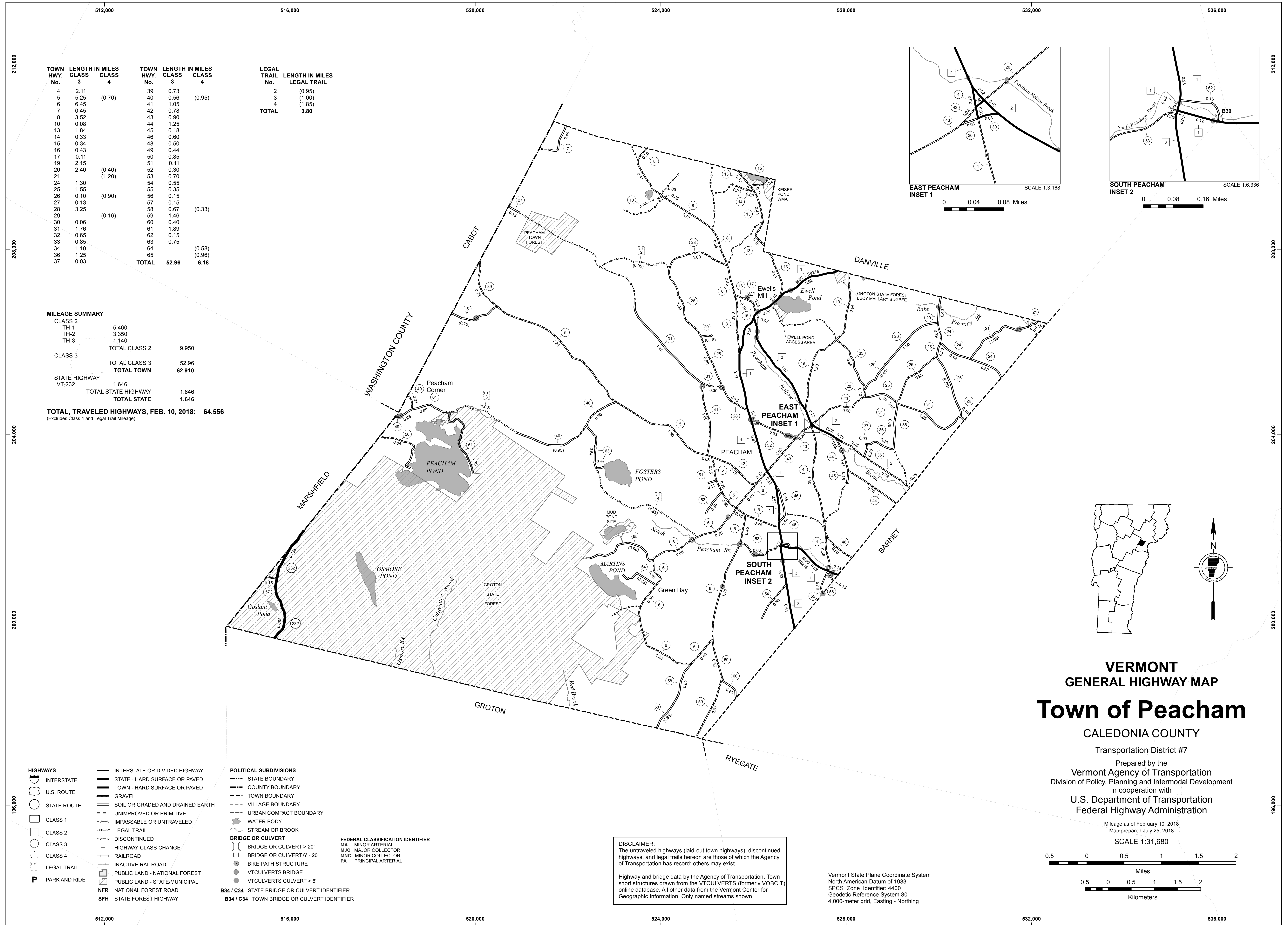


**DISCLAIMER:**  
 The untraveled highways (laid-out town highways), discontinued highways, and legal trails hereon are those of which the Agency of Transportation has record; others may exist.

Highway and bridge data by the Agency of Transportation. Town short structures are drawn from the Vermont Online Bridge & Culvert Inventory Tool (VOBCIT) database. All other data from the Vermont Center for Geographic Information. Only named streams are shown.

Vermont State Plane Coordinate System  
 North American Datum of 1983  
 SPCS\_Zone\_Identifier: 4400  
 Geodetic Reference System 80  
 4,000-meter grid, Easting - Northing



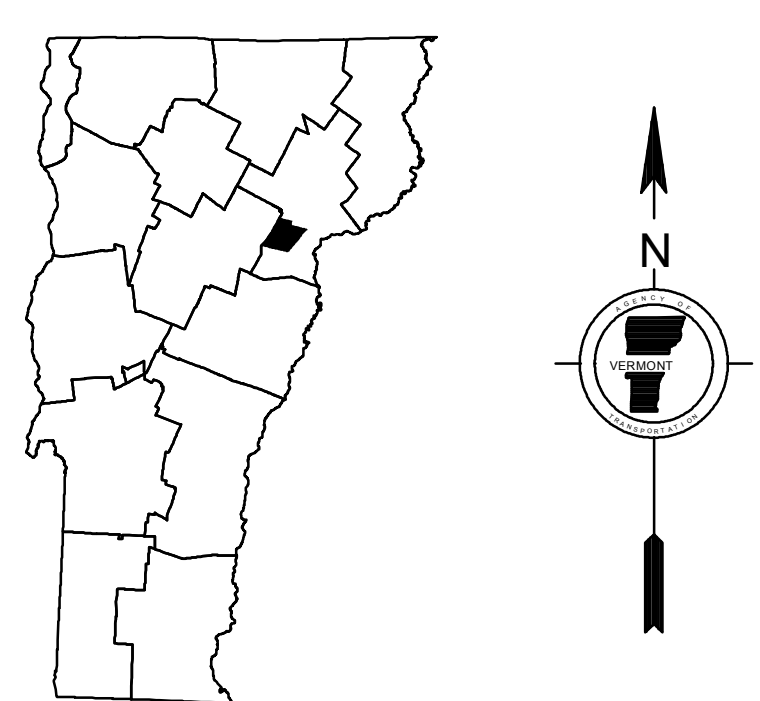
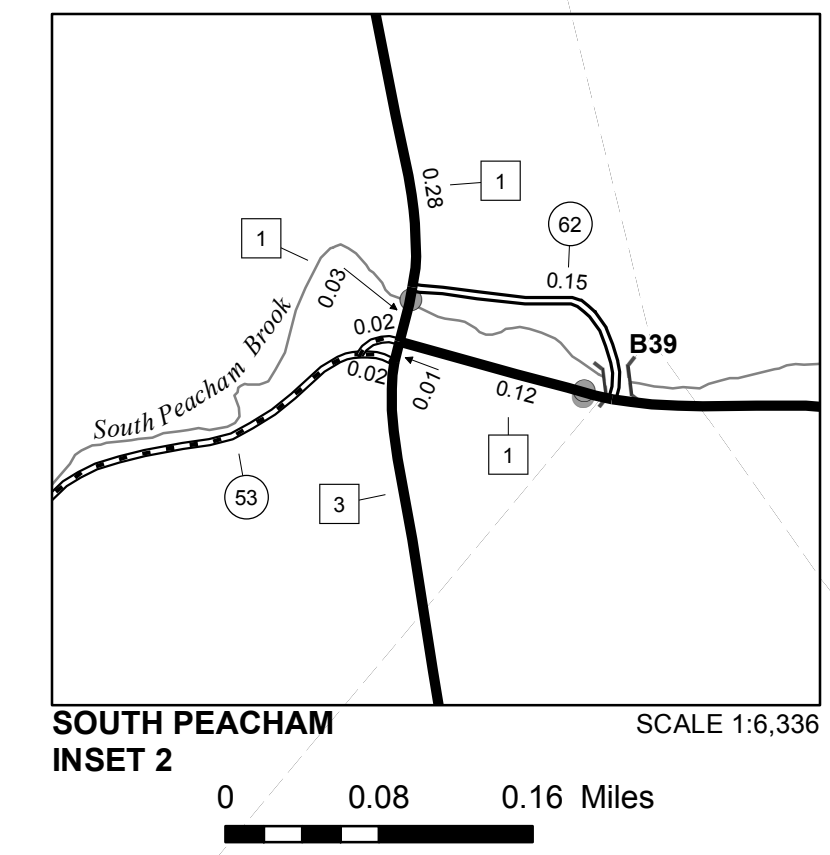
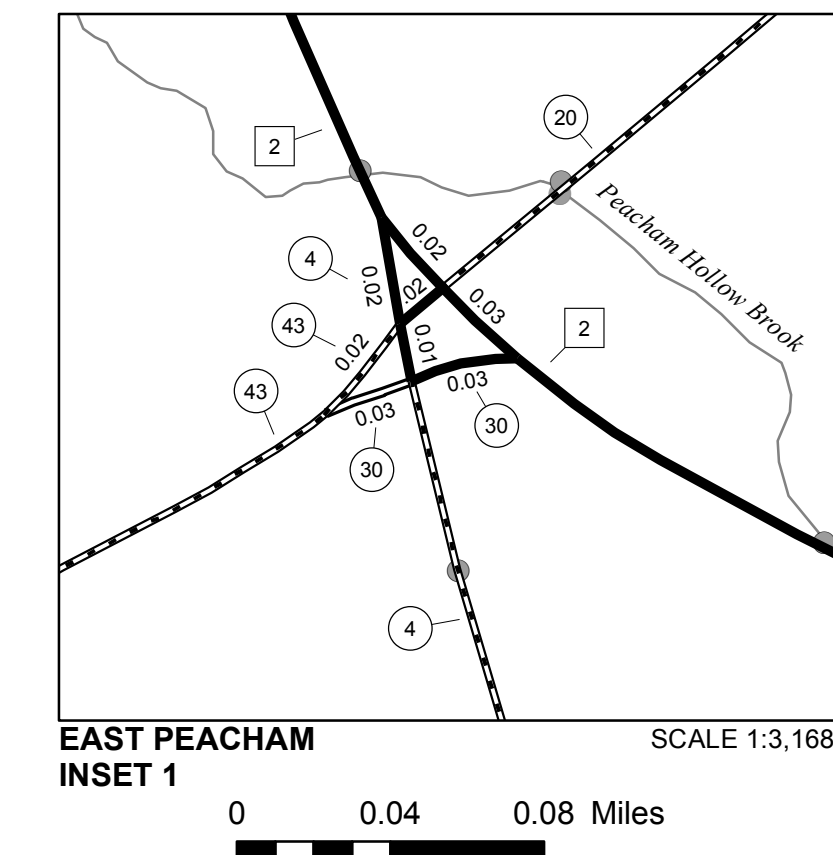


TOWN HWY. No.	LENGTH IN MILES CLASS 3	LENGTH IN MILES CLASS 4	TOWN HWY. No.	LENGTH IN MILES CLASS 3	LENGTH IN MILES CLASS 4
4	2.11		39	0.73	
5	5.25	(0.70)	40	0.56	(0.95)
6	6.45		41	1.05	
7	0.45		42	0.78	
8	3.52		43	0.90	
10	0.08		44	1.25	
13	1.84		45	0.18	
14	0.33		46	0.60	
15	0.34		48	0.50	
16	0.43		49	0.44	
17	0.11		50	0.85	
19	2.15		51	0.11	
20	2.40	(0.40)	52	0.30	
21		(1.20)	53	0.70	
24	1.30		54	0.55	
25	1.55		55	0.35	
26	0.10	(0.90)	56	0.15	
27	0.13		57	0.15	
28	3.25		58	0.67	
29		(0.16)	59	1.46	(0.33)
30	0.06		60	0.40	
31	1.76		61	1.89	
32	0.65		62	0.15	
33	0.85		63	0.75	
34	1.10		64		(0.58)
36	1.25		65		(0.96)
37	0.03				
<b>TOTAL</b>			<b>52.96</b>		<b>6.18</b>

**MILEAGE SUMMARY**

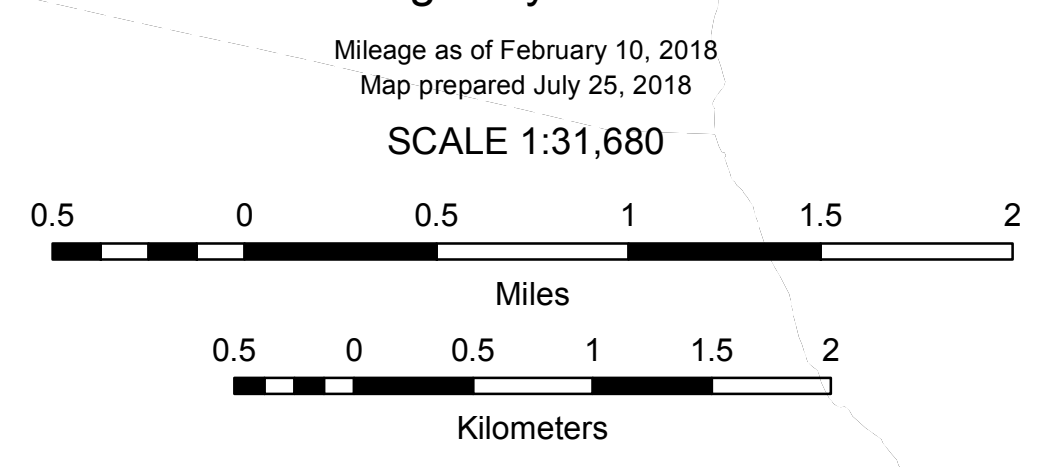
CLASS	LENGTH	TOTAL
CLASS 2		9.950
TH-1	5.460	
TH-2	3.350	
TH-3	1.140	
<b>TOTAL CLASS 2</b>		<b>9.950</b>
CLASS 3		52.96
<b>TOTAL CLASS 3</b>		<b>52.96</b>
STATE HIGHWAY VT-232	1.646	
<b>TOTAL STATE HIGHWAY</b>		<b>1.646</b>
<b>TOTAL STATE</b>		<b>1.646</b>

**TOTAL TRAVELED HIGHWAYS, FEB. 10, 2018: 64.556**  
(Excludes Class 4 and Legal Trail Mileage)



**VERMONT**  
**GENERAL HIGHWAY MAP**  
**Town of Peacham**  
CALEDONIA COUNTY

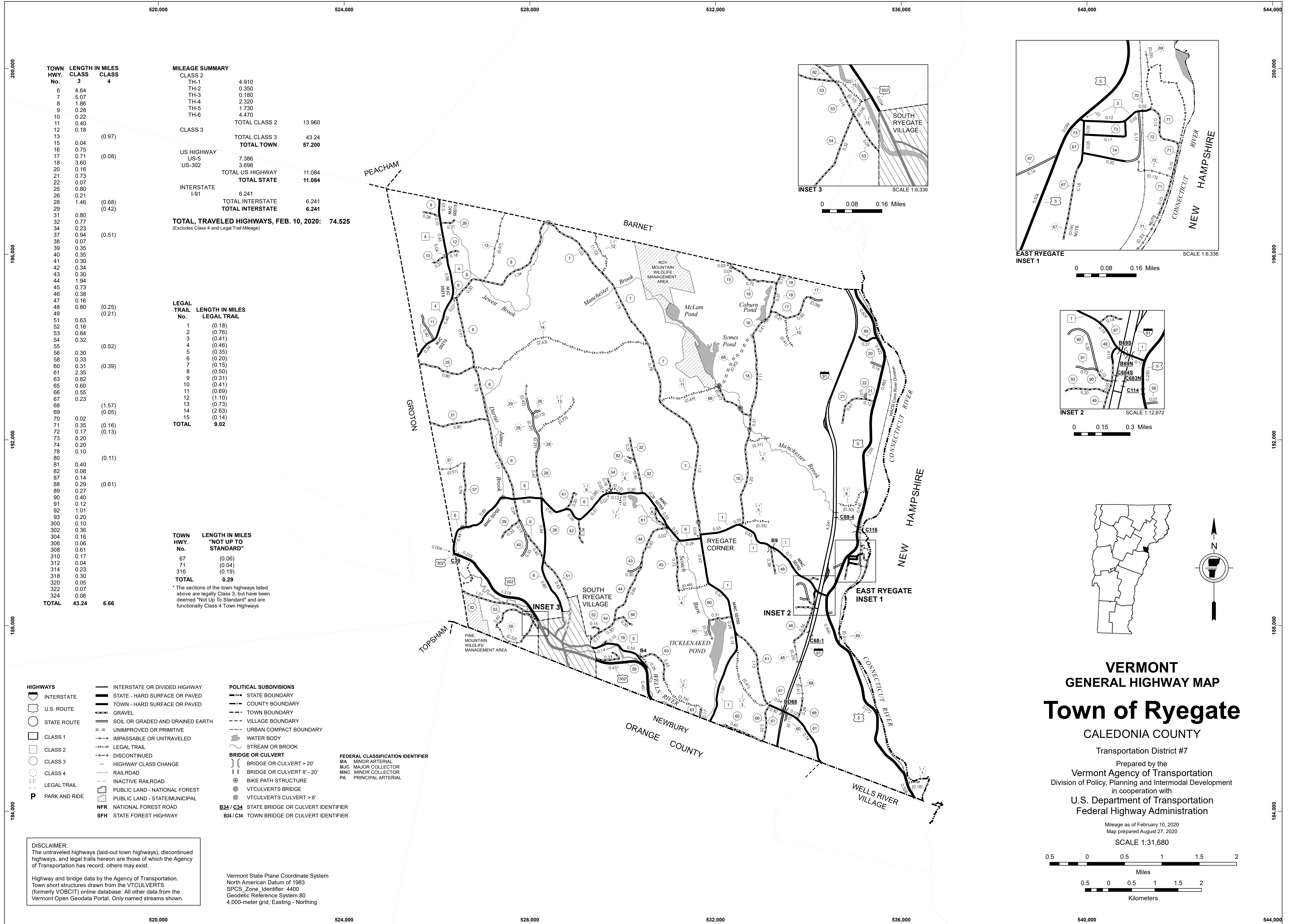
Transportation District #7  
Prepared by the  
Vermont Agency of Transportation  
Division of Policy, Planning and Intermodal Development  
in cooperation with  
U.S. Department of Transportation  
Federal Highway Administration



**DISCLAIMER:**  
The untraveled highways (laid-out town highways), discontinued highways, and legal trails hereon are those of which the Agency of Transportation has record; others may exist.

Highway and bridge data by the Agency of Transportation. Town short structures drawn from the VTCULVERTS (formerly VOBCIT) online database. All other data from the Vermont Center for Geographic Information. Only named streams shown.

Vermont State Plane Coordinate System  
North American Datum of 1983  
SPCS\_Zone\_Identifier: 4400  
Geodetic Reference System 80  
4,000-meter grid, Easting - Northing



TOWN HWY. No.	LENGTH IN MILES CLASS 3	LENGTH IN MILES CLASS 4	MILEAGE SUMMARY CLASS 2	
6	4.64		TH-1	4.910
7	5.07		TH-2	0.350
8	1.86		TH-3	0.180
9	0.28		TH-4	2.320
10	0.22		TH-5	1.730
11	0.40		TH-6	4.470
12	0.18		TOTAL CLASS 2	13.960
13	0.04	(0.97)	TOTAL CLASS 3	43.24
16	0.75		TOTAL TOWN	57.200
17	0.71	(0.08)	US HIGHWAY	
18	3.60		US-5	7.386
20	0.16		US-302	3.698
21	0.73		TOTAL US HIGHWAY	11.084
22	0.07		TOTAL STATE	11.084
25	0.80		INTERSTATE	
26	0.21		I-91	6.241
28	1.46	(0.68)	TOTAL INTERSTATE	6.241
29	0.21	(0.42)	TOTAL INTERSTATE	6.241
31	0.80			
32	0.77			
34	0.23			
37	0.94	(0.51)		
38	0.07			
39	0.35			
40	0.35			
41	0.30			
42	0.34			
43	0.30			
44	1.94			
45	0.73			
46	0.38			
47	0.16	(0.25)		
48	0.80	(0.21)		
49	0.80			
51	0.63			
52	0.16	(0.18)		
53	0.84	(0.76)		
54	0.32	(0.41)		
55	0.30	(0.46)		
56	0.30	(0.35)		
58	0.33	(0.20)		
60	0.31	(0.15)		
61	2.35	(0.50)		
63	0.82	(0.31)		
65	0.60	(0.41)		
66	0.55	(0.69)		
67	0.23	(1.10)		
68	0.33	(0.73)		
69	0.27	(2.63)		
70	0.02	(0.14)		
71	0.35	(0.16)		
72	0.17	(0.13)		
73	0.20			
74	0.20			
78	0.10			
80	0.10	(0.11)		
81	0.40			
82	0.08			
87	0.14			
88	0.29	(0.61)		
89	0.27			
90	0.40			
91	0.12			
92	1.01			
93	0.20			
300	0.10			
302	0.36			
304	0.16			
306	0.06			
308	0.61			
310	0.17	(0.06)		
312	0.04	(0.04)		
314	0.23	(0.19)		
318	0.30			
320	0.05			
322	0.07			
324	0.06			
<b>TOTAL</b>	<b>43.24</b>	<b>6.66</b>		

**TOTAL, TRAVELED HIGHWAYS, FEB. 10, 2020: 74.525**  
 (Excludes Class 4 and Legal Trail Mileage)

LEGAL TRAIL No.	LENGTH IN MILES LEGAL TRAIL
1	(0.18)
2	(0.76)
3	(0.41)
4	(0.46)
5	(0.35)
6	(0.20)
7	(0.15)
8	(0.50)
9	(0.31)
10	(0.41)
11	(0.69)
12	(1.10)
13	(0.73)
14	(2.63)
15	(0.14)
<b>TOTAL</b>	<b>9.02</b>

TOWN HWY. No.	LENGTH IN MILES "NOT UP TO STANDARD"
67	(0.06)
71	(0.04)
316	(0.19)
<b>TOTAL</b>	<b>0.29</b>

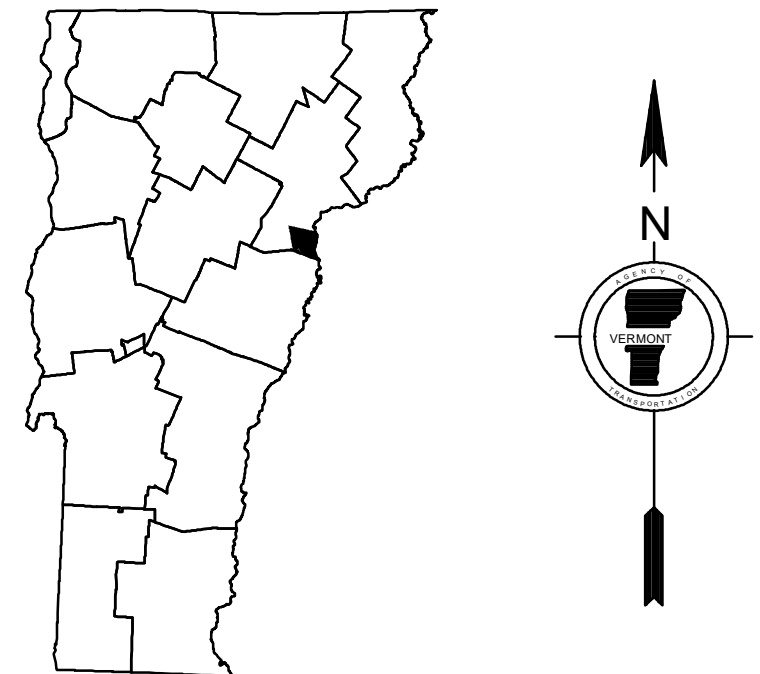
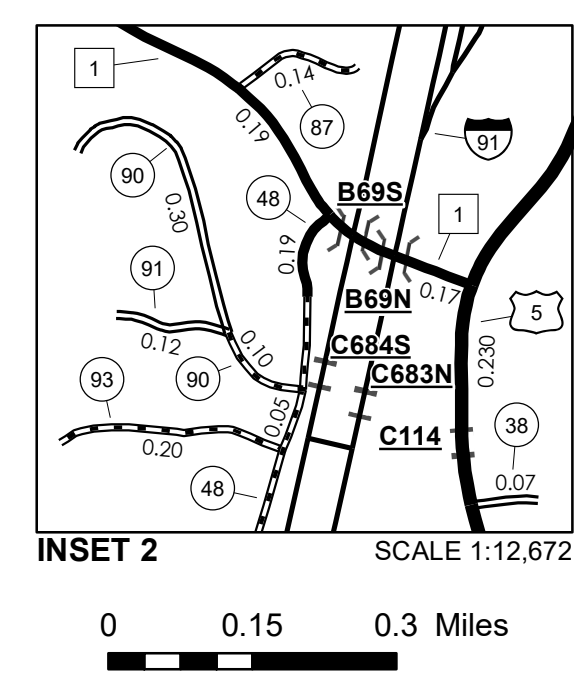
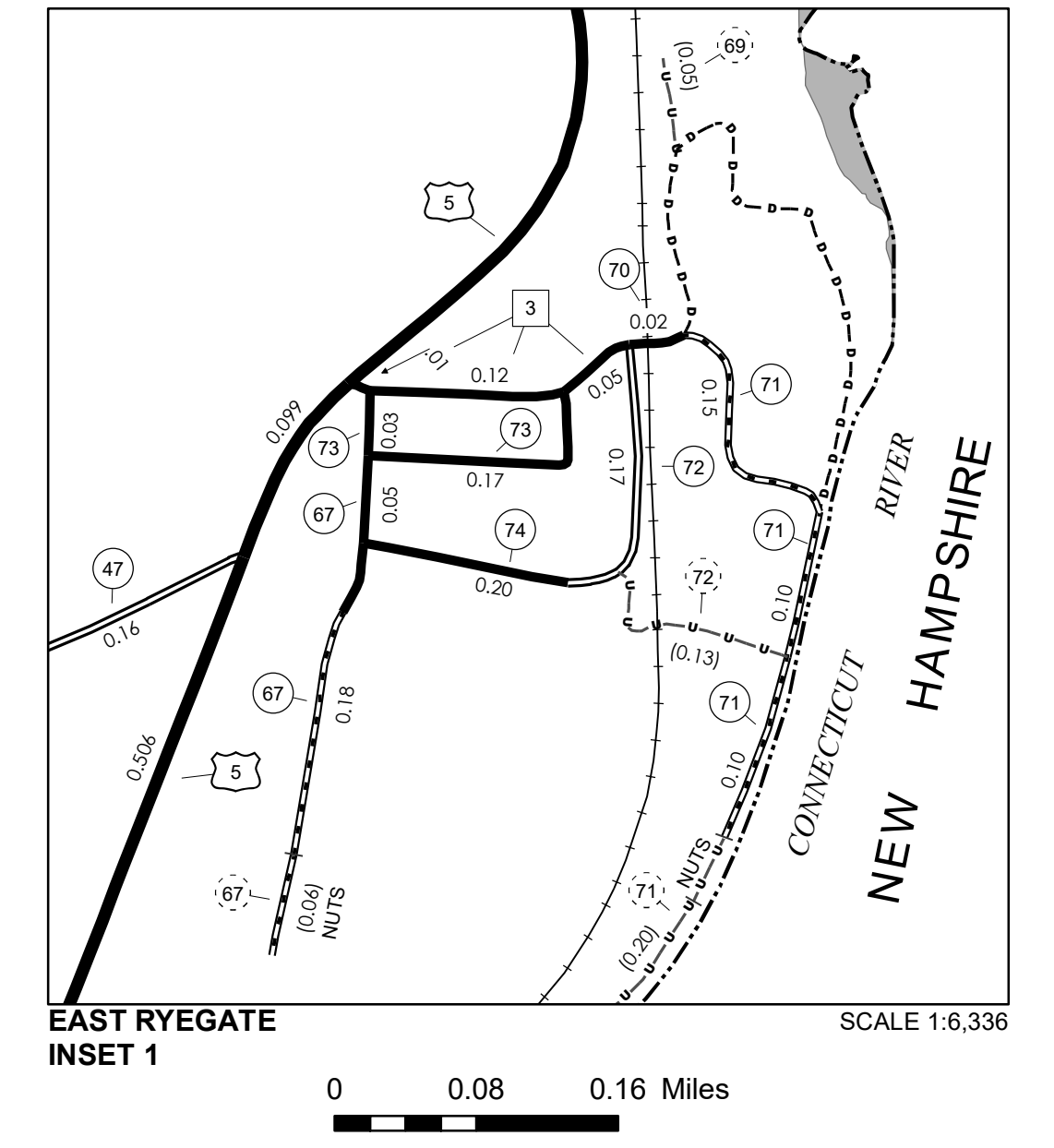
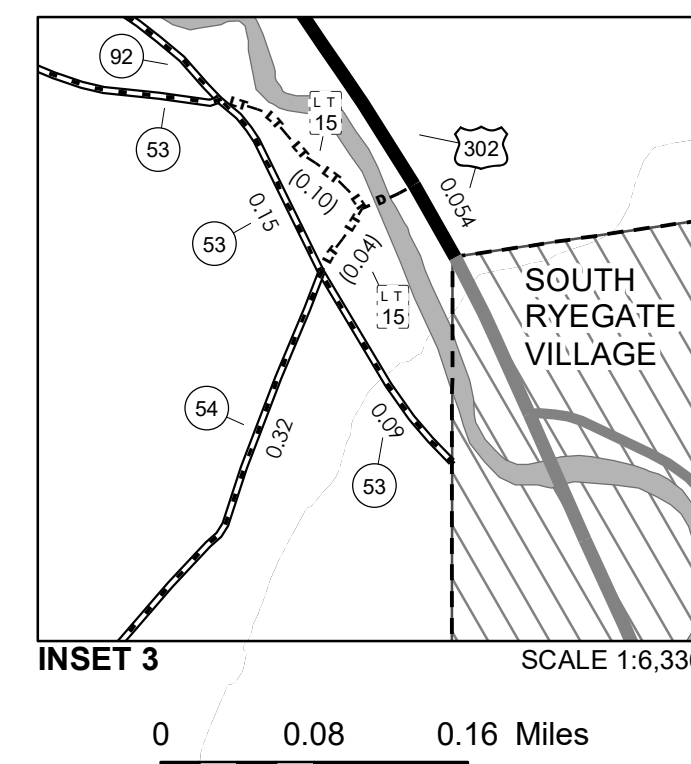
\* The sections of the town highways listed above are legally Class 3, but have been deemed "Not Up to Standard" and are functionally Class 4 Town Highways

- HIGHWAYS**
  - INTERSTATE
  - U.S. ROUTE
  - STATE ROUTE
  - CLASS 1
  - CLASS 2
  - CLASS 3
  - CLASS 4
  - LEGAL TRAIL
  - PARK AND RIDE
  - INTERSTATE OR DIVIDED HIGHWAY
  - STATE - HARD SURFACE OR PAVED
  - TOWN - HARD SURFACE OR PAVED
  - GRAVEL
  - SOIL OR GRADED AND DRAINED EARTH
  - UNIMPROVED OR PRIMITIVE
  - IMPASSABLE OR UNTRAVELED
  - LEGAL TRAIL
  - DISCONTINUED
  - HIGHWAY CLASS CHANGE
  - RAILROAD
  - INACTIVE RAILROAD
  - PUBLIC LAND - NATIONAL FOREST
  - PUBLIC LAND - STATE/MUNICIPAL
  - NFR NATIONAL FOREST ROAD
  - SFH STATE FOREST HIGHWAY
- POLITICAL SUBDIVISIONS**
  - STATE BOUNDARY
  - COUNTY BOUNDARY
  - TOWN BOUNDARY
  - VILLAGE BOUNDARY
  - URBAN COMPACT BOUNDARY
  - WATER BODY
  - STREAM OR BROOK
  - BRIDGE OR CULVERT
    - BRIDGE OR CULVERT > 20'
    - BRIDGE OR CULVERT 6' - 20'
    - BIKE PATH STRUCTURE
    - VT CULVERTS BRIDGE
    - VT CULVERTS CULVERT > 6'
  - B34 / C34 STATE BRIDGE OR CULVERT IDENTIFIER
  - B34 / C34 TOWN BRIDGE OR CULVERT IDENTIFIER
- FEDERAL CLASSIFICATION IDENTIFIER**
  - MA MINOR ARTERIAL
  - MJC MAJOR COLLECTOR
  - MNC MINOR COLLECTOR
  - PA PRINCIPAL ARTERIAL

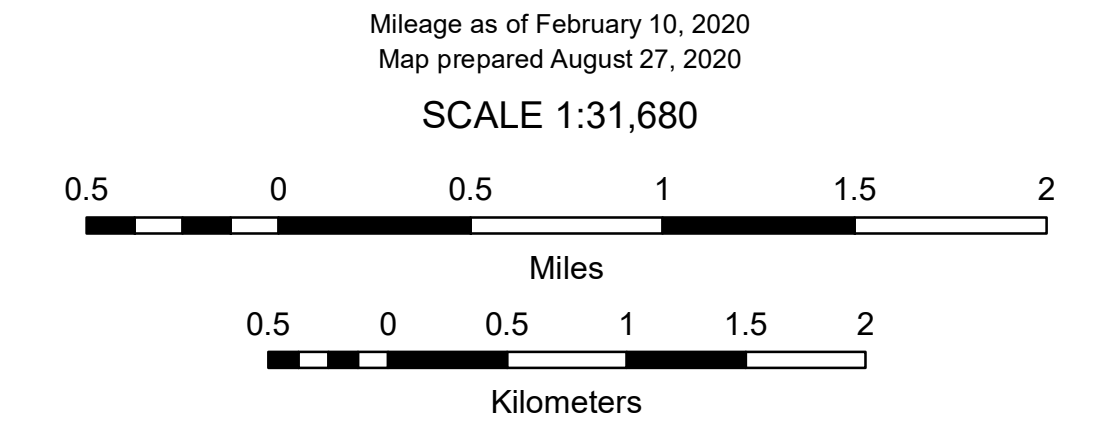
**DISCLAIMER:**  
 The untraveled highways (laid-out town highways), discontinued highways, and legal trails herein are those of which the Agency of Transportation has record; others may exist.

Highway and bridge data by the Agency of Transportation. Town short structures drawn from the VTCULVERTS (formerly VOBCIT) online database. All other data from the Vermont Open Geodata Portal. Only named streams shown.

Vermont State Plane Coordinate System  
 North American Datum of 1983  
 SPCS\_Zone\_Identifier: 4400  
 Geodetic Reference System 80  
 4,000-meter grid, Easting - Northing



**VERMONT**  
**GENERAL HIGHWAY MAP**  
**Town of Ryegate**  
 CALEDONIA COUNTY  
 Transportation District #7  
 Prepared by the  
 Vermont Agency of Transportation  
 Division of Policy, Planning and Intermodal Development  
 in cooperation with  
 U.S. Department of Transportation  
 Federal Highway Administration





TOWN HWY. No.	LENGTH IN MILES		TOWN ROAD NAME
	CLASS 3	CLASS 4	
300	0.10		MACKENNON DR
302	0.36		STONE RD
304	0.16		COWIE HILL RD
306	0.06		SMITH ST
308	0.61		HALL RD
310	0.17		GILFILLAN RD
312	0.04		TH 312
314	0.23		STONESHED RD
318	0.30		PLEASANT ST
320	0.05		TERRY HILL RD
322	0.07		PINEHURST RD
324	0.06		BROWN DR
<b>TOTAL</b>	<b>2.21</b>	<b>0.00</b>	

TOWN HWY. No.	LENGTH IN MILES "NOT UP TO STANDARD"
316	(0.19)
<b>TOTAL</b>	<b>0.19</b>

\* The sections of the town highways listed above are legally Class 3, but have been deemed "Not Up To Standard" and are functionally Class 4 Town Highways

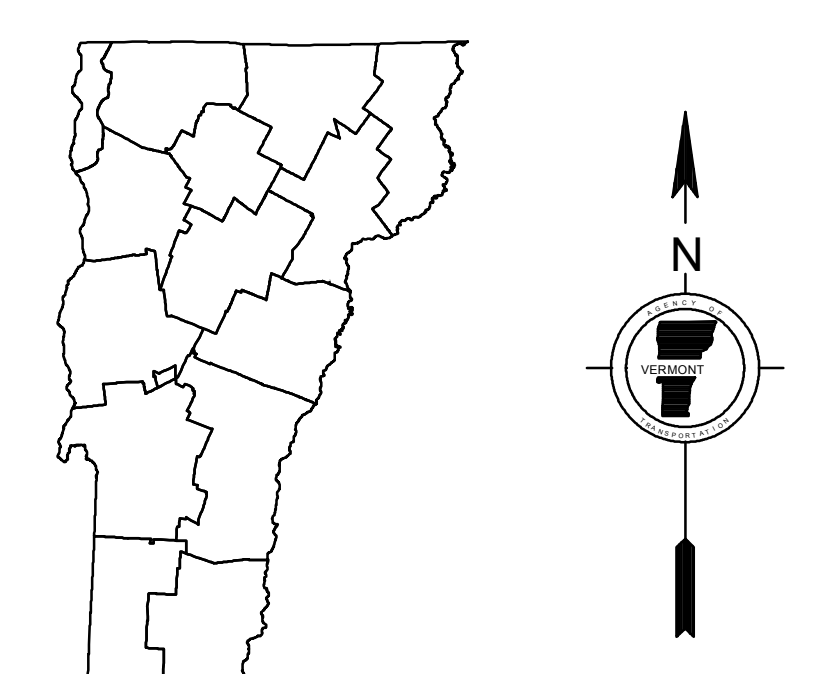
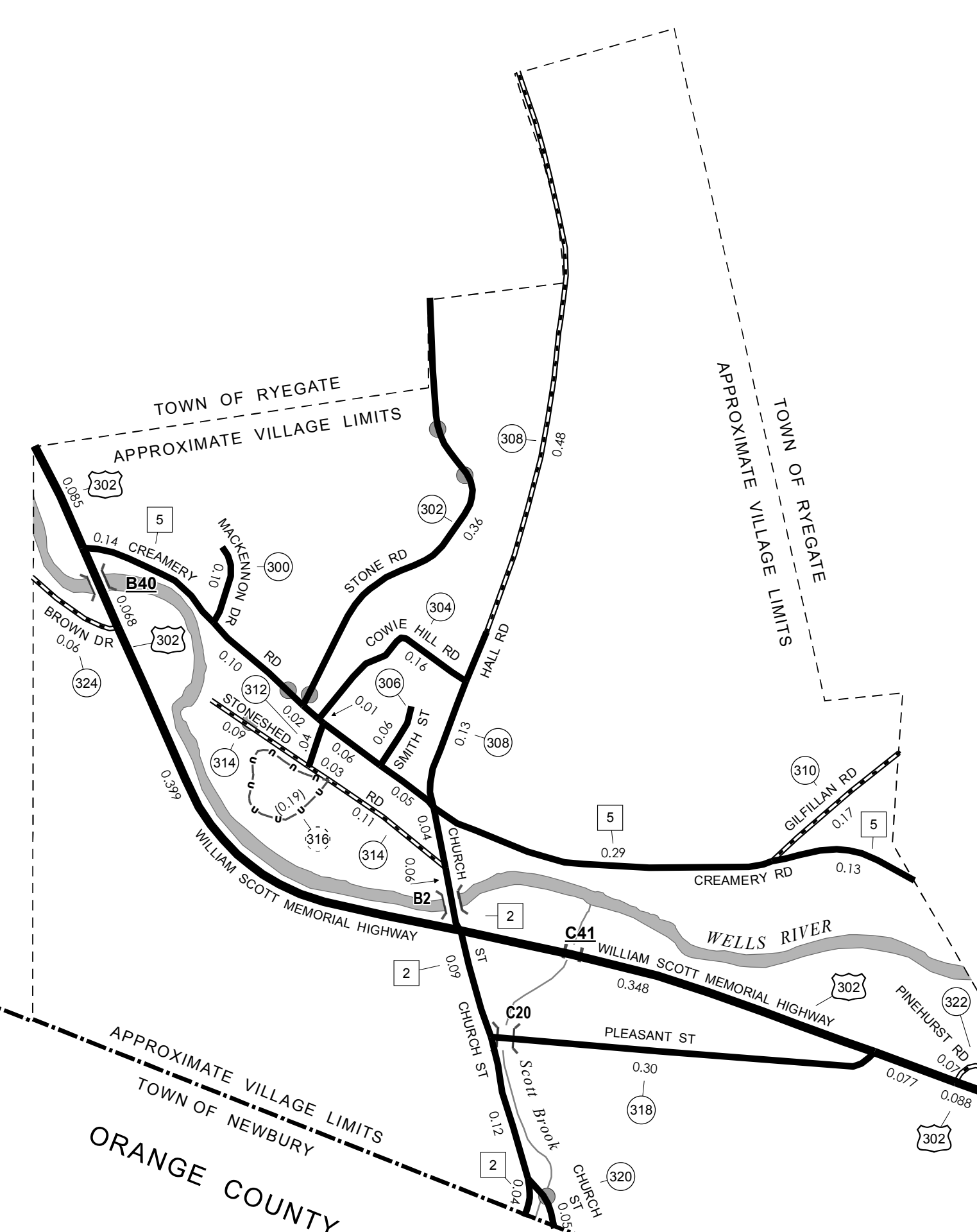
MILEAGE SUMMARY			
CLASS 2			
TH-2	0.350		
TH-5	0.800		
	<b>TOTAL CLASS 2</b>	<b>1.150</b>	
CLASS 3			
	<b>TOTAL CLASS 3</b>	<b>2.21</b>	
	<b>TOTAL TOWN</b>	<b>3.360</b>	
US HIGHWAY			
US-302	1.065		
	<b>TOTAL US HIGHWAY</b>	<b>1.065</b>	
	<b>TOTAL STATE</b>	<b>1.065</b>	
<b>TOTAL, TRAVELED HIGHWAYS, FEB. 10, 2015:</b>			<b>4.425</b>
<small>(Excludes Class 4, Legal Trail, and Unidentified Corridor Mileage)</small>			

188,000

188,000

528,000

530,000



<b>HIGHWAYS</b>	— INTERSTATE OR DIVIDED HIGHWAY	■ PUBLIC LAND - GREEN MOUNTAIN NATIONAL FOREST
— U.S. ROUTE	— STATE - HARD SURFACE OR PAVED	■ PUBLIC LAND - STATE/MUNICIPAL
○ STATE ROUTE	— TOWN - HARD SURFACE OR PAVED	<b>POLITICAL SUBDIVISIONS</b>
□ CLASS 1	— GRAVEL	— STATE BOUNDARY
□ CLASS 2	— SOIL OR GRADED AND DRAINED EARTH	— COUNTY BOUNDARY
□ CLASS 3	— UNIMPROVED OR PRIMITIVE	— TOWN BOUNDARY
□ CLASS 4	— IMPASSABLE OR UNTRAVELED	— VILLAGE BOUNDARY
— LEGAL TRAIL	— LEGAL TRAIL	— URBAN COMPACT BOUNDARY
	— DISCONTINUED	— WATER BODY
	— HIGHWAY CLASS CHANGE	— STREAM OR BROOK
	— RAILROAD	<b>BRIDGE OR CULVERT</b>
	— INACTIVE RAILROAD	— BRIDGE OR CULVERT > 20'
	<b>NFR</b> NATIONAL FOREST ROAD	— BRIDGE OR CULVERT 6' - 20'
	<b>SFH</b> STATE FOREST HIGHWAY	● VOB/CIT BRIDGE
	<b>P</b> PARK AND RIDE	● VOB/CIT CULVERT > 6'
		— STATE BRIDGE OR CULVERT IDENTIFIER
		— TOWN BRIDGE OR CULVERT IDENTIFIER

<b>FEDERAL CLASSIFICATION IDENTIFIER</b>
FAU URBAN ARTERIAL OR COLLECTOR
MA MINOR ARTERIAL
MJC MAJOR COLLECTOR
MNC MINOR COLLECTOR
PA PRINCIPAL ARTERIAL

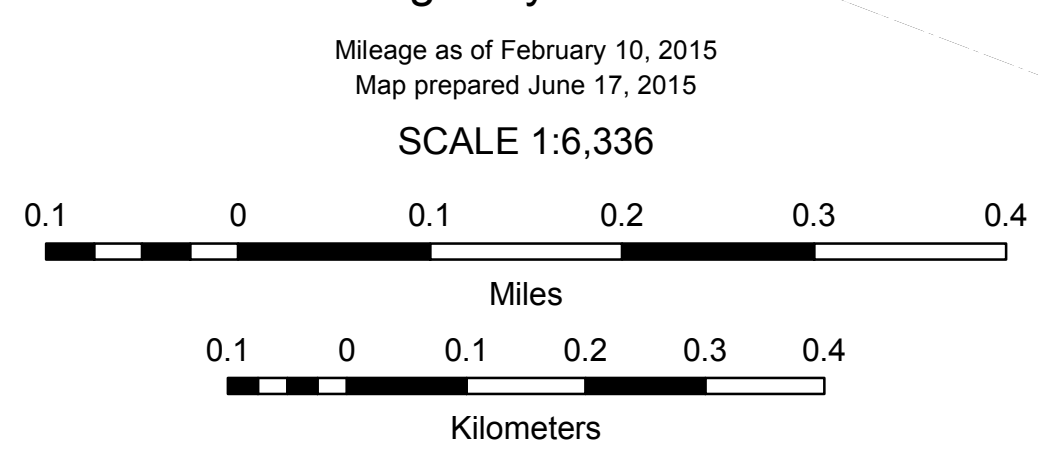
**DISCLAIMER:**  
The untraveled highways (laid-out town highways), discontinued highways, and legal trails hereon are those of which the Agency of Transportation has record; others may exist.

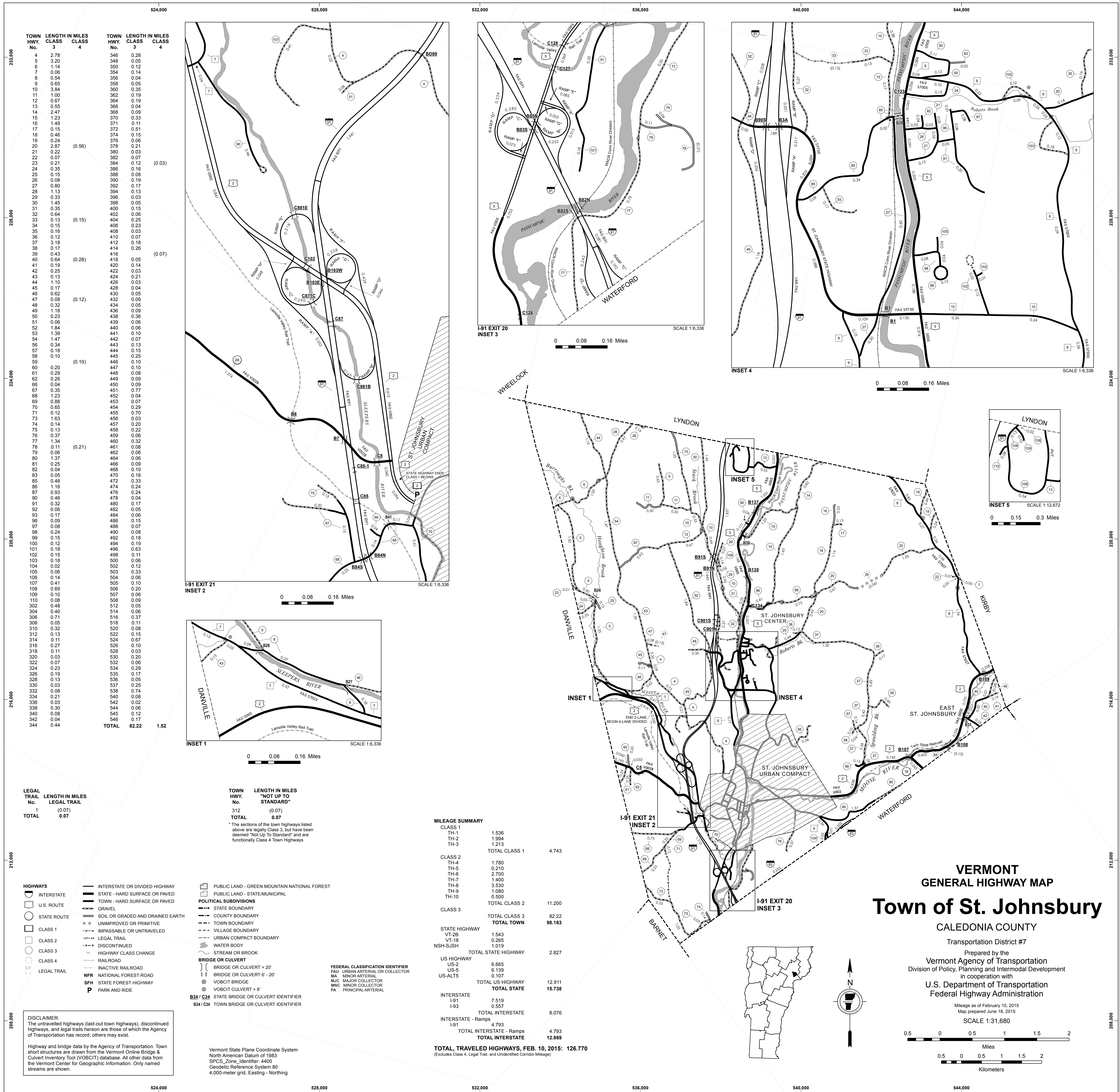
Highway and bridge data by the Agency of Transportation. Town short structures are drawn from the Vermont Online Bridge & Culvert Inventory Tool (VOBCIT) database. All other data from the Vermont Center for Geographic Information. Only named streams are shown.

Vermont State Plane Coordinate System  
North American Datum of 1983  
SPCS\_Zone\_Identifier: 4400  
Geodetic Reference System 80  
2,000-meter grid, Easting - Northing

**VERMONT**  
**GENERAL HIGHWAY MAP**  
**Village of**  
**South Ryegate**  
CALEDONIA COUNTY

Transportation District #7  
Prepared by the  
Vermont Agency of Transportation  
Division of Policy, Planning and Intermodal Development  
in cooperation with  
U.S. Department of Transportation  
Federal Highway Administration





TOWN HWY. No.	LENGTH IN MILES CLASS 3	TOWN HWY. No.	LENGTH IN MILES CLASS 4
4	2.78	346	0.28
5	3.20	348	0.05
6	1.14	350	0.12
7	0.06	354	0.14
8	0.54	356	0.04
9	0.65	358	0.05
10	3.84	360	0.35
11	1.00	362	0.19
12	0.67	364	0.19
13	0.55	366	0.04
14	2.47	368	0.09
15	1.23	370	0.33
16	1.49	371	0.11
17	0.15	372	0.51
18	0.46	374	0.15
19	0.24	376	0.06
20	2.87	378	0.21
21	0.22	380	0.03
22	0.07	382	0.07
23	0.21	384	0.12
24	0.35	386	0.16
25	0.15	388	0.08
26	0.08	390	0.19
27	0.80	392	0.17
28	1.13	394	0.13
29	0.33	396	0.03
30	1.45	398	0.03
31	0.35	400	0.15
32	0.64	402	0.06
33	0.13	404	0.25
34	0.15	406	0.03
35	0.16	408	0.03
36	0.12	410	0.07
37	3.18	412	0.18
38	0.17	414	0.17
39	0.43	416	0.26
40	0.64	418	0.05
41	0.19	420	0.14
42	0.25	422	0.03
43	0.13	424	0.03
44	1.10	426	0.03
45	0.17	428	0.04
46	0.62	430	0.05
47	0.08	432	0.09
48	0.32	434	0.05
49	1.18	436	0.09
50	0.23	438	0.36
51	0.06	439	0.06
52	1.84	440	0.06
53	1.39	441	0.10
54	1.47	442	0.07
56	0.34	443	0.13
57	0.18	444	0.15
58	0.10	445	0.25
59		446	0.10
60	0.20	447	0.10
61	0.29	449	0.08
62	0.26	449	0.09
66	0.04	450	0.09
67	0.35	451	0.77
68	1.23	452	0.04
69	0.68	453	0.07
70	0.65	454	0.29
71	0.12	455	0.70
73	1.63	456	0.03
74	0.14	457	0.20
75	0.13	458	0.22
76	0.37	459	0.06
77	1.34	460	0.32
78	0.11	461	0.08
79	0.06	462	0.06
80	1.37	464	0.06
81	0.25	466	0.09
82	0.04	468	0.10
83	0.05	470	0.18
85	0.48	472	0.33
86	1.16	474	0.24
87	0.93	476	0.24
90	0.46	478	0.04
91	0.32	480	0.17
92	0.06	482	0.05
93	0.17	484	0.06
96	0.09	486	0.15
97	0.08	488	0.07
98	0.24	490	0.08
99	0.15	492	0.18
100	0.12	494	0.19
101	0.18	496	0.63
102	0.15	498	0.11
103	0.18	500	0.06
104	0.02	502	0.12
105	0.06	503	0.33
106	0.14	504	0.06
107	0.41	505	0.10
108	0.69	506	0.20
109	0.10	507	0.06
110	0.08	508	0.08
302	0.48	512	0.05
304	0.40	514	0.06
306	0.71	516	0.37
308	0.05	518	0.11
310	0.32	520	0.08
312	0.13	522	0.15
314	0.11	524	0.67
316	0.27	526	0.10
318	0.11	528	0.03
320	0.03	530	0.20
322	0.07	532	0.06
324	0.23	534	0.29
326	0.19	536	0.17
328	0.13	538	0.05
330	0.03	537	0.25
332	0.08	538	0.74
334	0.21	540	0.08
336	0.03	542	0.02
338	0.30	544	0.06
340	0.08	545	0.12
342	0.04	546	0.17
344	0.44	548	0.17
	<b>TOTAL</b>	<b>82.22</b>	<b>1.52</b>

LEGAL TRAIL No.	LENGTH IN MILES LEGAL TRAIL
1	(0.07)
<b>TOTAL</b>	<b>0.07</b>

TOWN HWY. No.	LENGTH IN MILES "NOT UP TO STANDARD"
312	(0.07)
<b>TOTAL</b>	<b>0.07</b>

\*The sections of the town highways listed above are legally Class 3, but have been deemed "Not Up to Standard" and are functionally Class 4 Town Highways

**MILEAGE SUMMARY**

CLASS 1		
TH-1	1.536	
TH-2	1.994	
TH-3	1.213	
<b>TOTAL CLASS 1</b>	<b>4.743</b>	
CLASS 2		
TH-4	1.780	
TH-5	0.210	
TH-6	2.700	
TH-7	1.400	
TH-8	3.530	
TH-9	1.080	
TH-10	0.500	
<b>TOTAL CLASS 2</b>	<b>11.200</b>	
CLASS 3		
<b>TOTAL CLASS 3</b>	<b>82.22</b>	
<b>TOTAL TOWN</b>	<b>98.163</b>	
STATE HIGHWAY		
VT-2B	1.543	
VT-18	0.265	
NSH-SJS	1.019	
<b>TOTAL STATE HIGHWAY</b>	<b>2.827</b>	
US HIGHWAY		
US-2	6.665	
US-5	6.139	
US-15	0.107	
<b>TOTAL US HIGHWAY</b>	<b>12.911</b>	
<b>TOTAL STATE</b>	<b>15.738</b>	
INTERSTATE		
I-91	7.519	
I-93	0.557	
<b>TOTAL INTERSTATE</b>	<b>8.076</b>	
INTERSTATE - Ramps		
I-91	4.793	
<b>TOTAL INTERSTATE - Ramps</b>	<b>4.793</b>	
<b>TOTAL INTERSTATE</b>	<b>12.869</b>	
<b>TOTAL TRAVELED HIGHWAYS, FEB. 10, 2015: 126.770</b>		
(Excludes Class 4, Legal Trail, and Unidentified Corridor Mileage)		

**HIGHWAYS**

- INTERSTATE OR DIVIDED HIGHWAY
- STATE - HARD SURFACE OR PAVED
- TOWN - HARD SURFACE OR PAVED
- GRAVEL
- SOIL OR GRADED AND DRAINED EARTH
- UNIMPROVED OR PRIMITIVE
- IMPASSABLE OR UNTRAVELED
- LEGAL TRAIL
- DISCONTINUED
- HIGHWAY CLASS CHANGE
- RAILROAD
- INACTIVE RAILROAD
- NFR NATIONAL FOREST ROAD
- SFH STATE FOREST HIGHWAY
- P PARK AND RIDE

**POLITICAL SUBDIVISIONS**

- STATE BOUNDARY
- COUNTY BOUNDARY
- TOWN BOUNDARY
- VILLAGE BOUNDARY
- URBAN COMPACT BOUNDARY
- WATER BODY
- STREAM OR BROOK

**BRIDGE OR CULVERT**

- BRIDGE OR CULVERT > 20'
- BRIDGE OR CULVERT 6' - 20'
- VOBCIT BRIDGE
- VOBCIT CULVERT > 6'

**FEDERAL CLASSIFICATION IDENTIFIER**

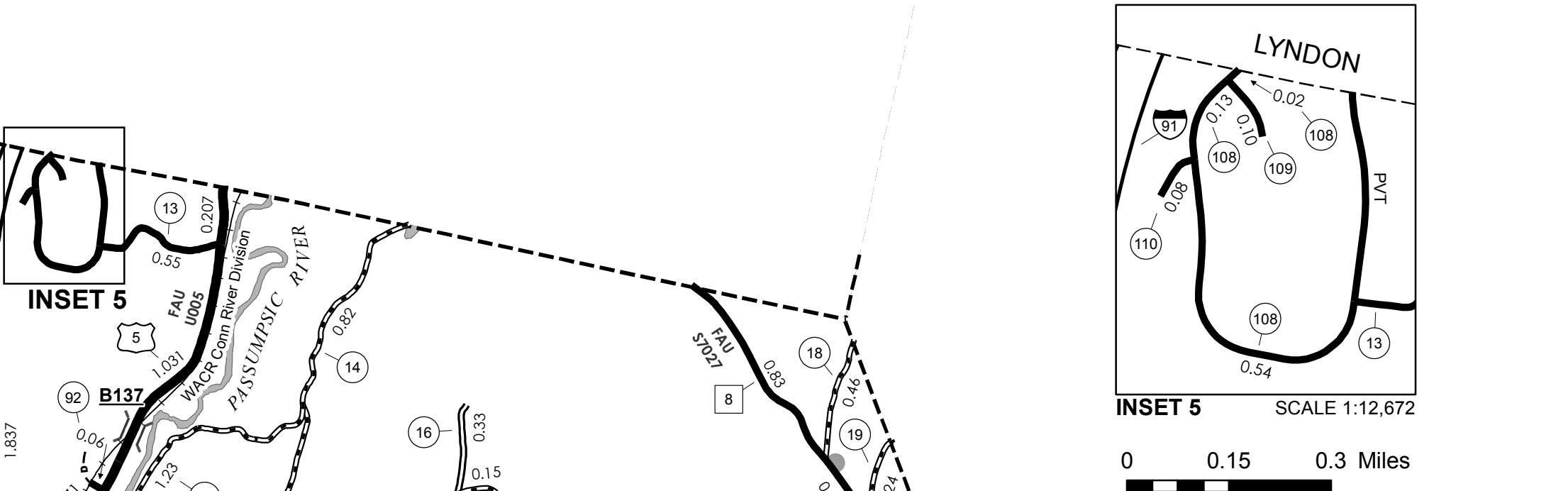
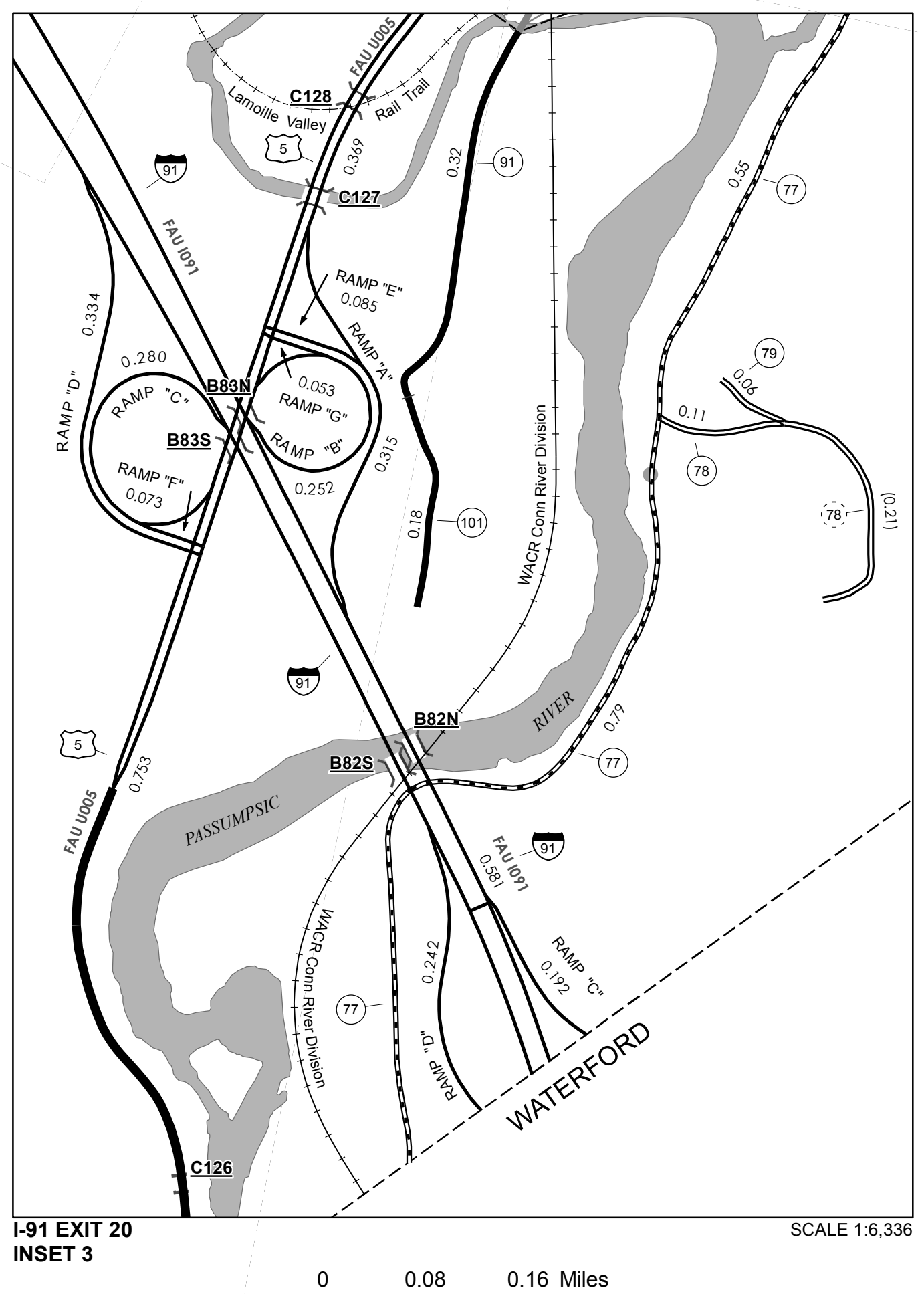
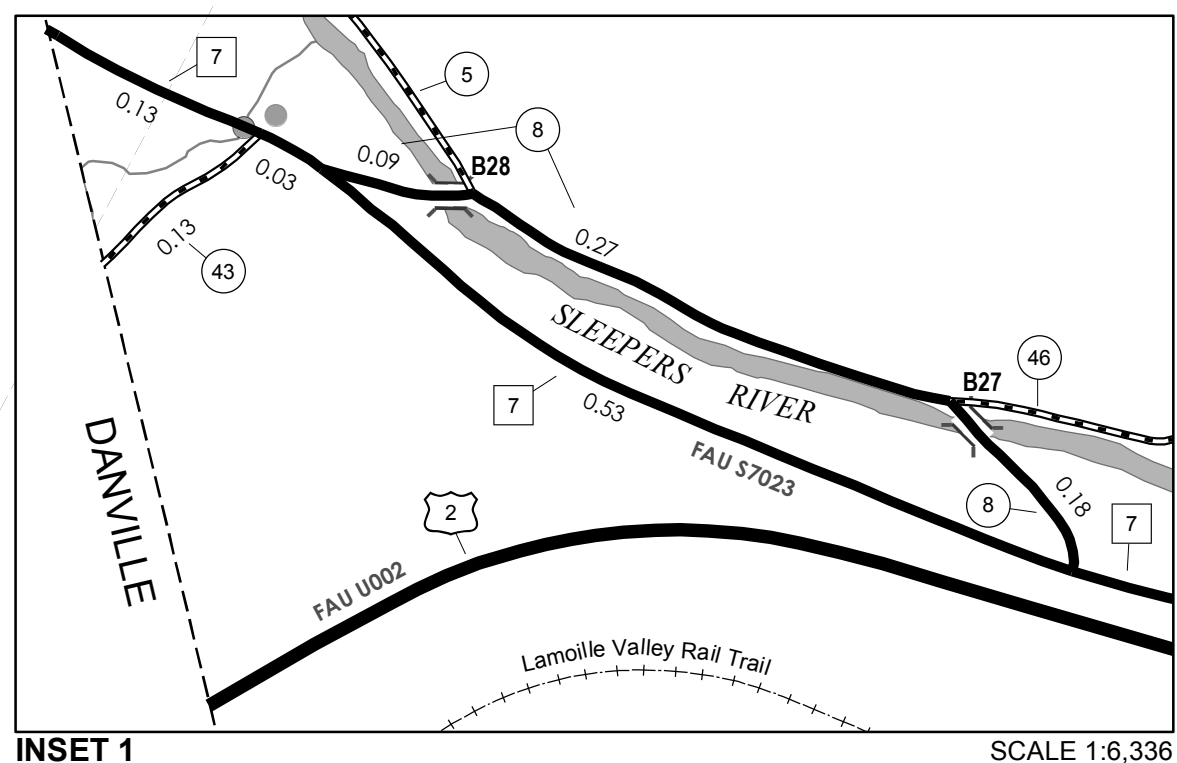
- FAU URBAN ARTERIAL OR COLLECTOR
- MA MINOR ARTERIAL
- MJC MAJOR COLLECTOR
- MNC MINOR COLLECTOR
- PA PRINCIPAL ARTERIAL

**B34 / C34 STATE BRIDGE OR CULVERT IDENTIFIER**

**B34 / C34 TOWN BRIDGE OR CULVERT IDENTIFIER**

**DISCLAIMER:**  
The untraveled highways (laid-out town highways), discontinued highways, and legal trails herein are those of which the Agency of Transportation has record; others may exist.

Highway and bridge data by the Agency of Transportation. Town short structures are drawn from the Vermont Online Bridge & Culvert Inventory Tool (VOBCIT) database. All other data from the Vermont Center for Geographic Information. Only named streams are shown.



**VERMONT GENERAL HIGHWAY MAP**

**Town of St. Johnsbury**

CALEDONIA COUNTY

Transportation District #7

Prepared by the Vermont Agency of Transportation  
Division of Policy, Planning and Intermodal Development  
in cooperation with  
U.S. Department of Transportation  
Federal Highway Administration

Mileage as of February 10, 2015  
Map prepared June 18, 2015

SCALE 1:31,680

0.5 0 0.5 1 1.5 2 Miles

0.5 0 0.5 1 1.5 2 Kilometers



538,000

540,000

542,000

**MILEAGE SUMMARY**

CLASS 1		
TH-1	1.536	
TH-2	1.898	
TH-3	1.213	
<b>TOTAL CLASS 1</b>	<b>4.647</b>	
CLASS 2		
TH-4	1.380	
TH-5	0.210	
TH-6	1.080	
TH-9	0.180	
<b>TOTAL CLASS 2</b>	<b>2.850</b>	
CLASS 3		
<b>TOTAL CLASS 3</b>	<b>22.69</b>	
<b>TOTAL TOWN</b>	<b>30.187</b>	
US HIGHWAY		
US-2	0.296	
US-5	0.724	
US-ALT5	0.107	
<b>TOTAL US HIGHWAY</b>	<b>1.127</b>	
<b>TOTAL STATE</b>	<b>1.127</b>	

**TOTAL TRAVELED HIGHWAYS, FEB. 10, 2015: 31.314**  
 (Excludes Class 4, Legal Trail, and Unidentified Corridor Mileage)

**LEGAL TRAIL**

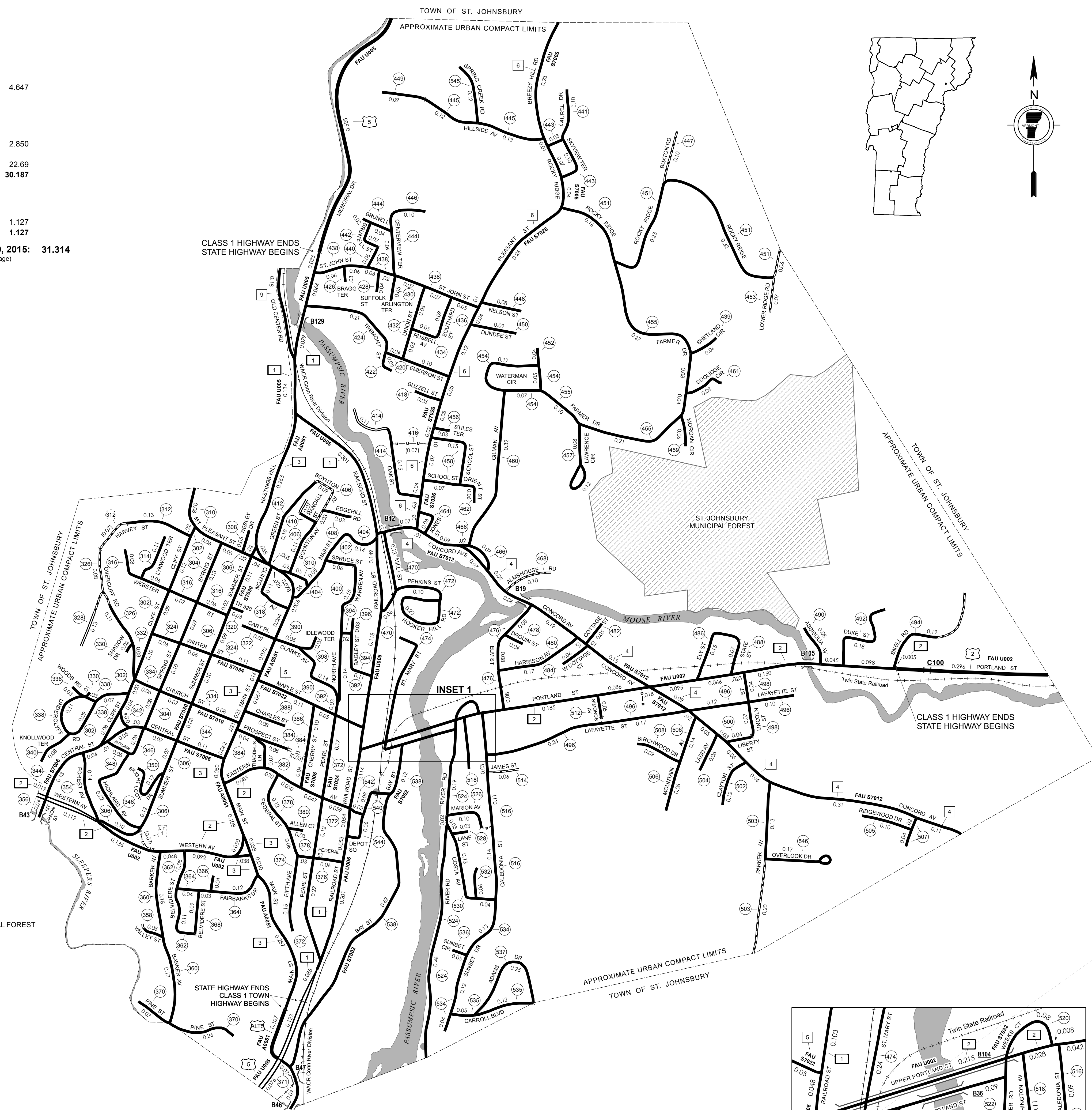
TRAIL No.	LENGTH IN MILES
1	(0.07)
<b>TOTAL</b>	<b>0.07</b>

**TOWN HWY.**

No.	LENGTH IN MILES "NOT UP TO STANDARD"
312	(0.07)
<b>TOTAL</b>	<b>0.07</b>

\* The sections of the town highways listed above are legally Class 3, but have been deemed "Not Up To Standard" and are functionally Class 4 Town Highways

- HIGHWAYS**
- INTERSTATE
  - U.S. ROUTE
  - STATE ROUTE
  - CLASS 1
  - CLASS 2
  - CLASS 3
  - CLASS 4
  - LEGAL TRAIL
- GRAVEL**
- SOIL OR GRADED AND DRAINED EARTH
  - UNIMPROVED OR PRIMITIVE
  - IMPASSABLE OR UNTRAVELED
  - LEGAL TRAIL
  - DISCONTINUED
  - HIGHWAY CLASS CHANGE
- RAILROAD**
- INACTIVE RAILROAD
  - PUBLIC LAND - GREEN MOUNTAIN NATIONAL FOREST
  - PUBLIC LAND - STATE/MUNICIPAL
- POLITICAL SUBDIVISIONS**
- STATE BOUNDARY
  - COUNTY BOUNDARY
  - TOWN BOUNDARY
  - VILLAGE BOUNDARY
  - URBAN COMPACT BOUNDARY
- WATER BODY**
- STREAM OR BROOK
- BRIDGE OR CULVERT**
- BRIDGE OR CULVERT > 20'
  - BRIDGE OR CULVERT 6' - 20'
  - VOBCIT BRIDGE
  - VOBCIT CULVERT > 6'
- B34 / C34 STATE BRIDGE OR CULVERT IDENTIFIER**  
**B34 / C34 TOWN BRIDGE OR CULVERT IDENTIFIER**
- NFR NATIONAL FOREST ROAD**  
**SFH STATE FOREST HIGHWAY**  
**P PARK AND RIDE**
- FEDERAL CLASSIFICATION IDENTIFIER**
- FAU URBAN ARTERIAL OR COLLECTOR
  - MA MAJOR ARTERIAL
  - MJC MAJOR COLLECTOR
  - MNC MINOR COLLECTOR
  - PA PRINCIPAL ARTERIAL



TOWN HWY. No.	LENGTH IN MILES CLASS 3	LENGTH IN MILES CLASS 4	TOWN ROAD NAME	TOWN HWY. No.	LENGTH IN MILES CLASS 3	LENGTH IN MILES CLASS 4	TOWN ROAD NAME
302	0.48		CLIFF ST	441	0.10		LAUREL DR
304	0.40		SPRING ST	442	0.07		BRUNELL ST
306	0.71		SUMMER ST	443	0.13		SKYVIEW TERR
308	0.05		WESLEY DR	444	0.09		CENTERVIEW TERR
310	0.25		MT PLEASANT ST	444	0.04		BRUNELL ST
312	0.13		TH 310	444	0.02		TH 444
314	0.11		HARVEY ST	445	0.25		HILLSIDE AV
316	0.27		LYNWOOD TERR	446	0.10		CENTERVIEW TERR
318	0.11		WEBSTER ST	447	0.10		BUXTON DR
320	0.03		CLINTON AV	448	0.08		NELSON ST
322	0.07		TH 320	449	0.09		HILLSIDE AV
324	0.23		CARY PL	450	0.09		CUNDEE ST
326	0.19		WINTER ST	451	0.77		ROCKY RDG
328	0.13		OVERCLIFF RD	452	0.04		TH 452
330	0.01		TH 328	453	0.07		LOWER RIDGE RD
330	0.02		TH 330	454	0.29		WATERMAN CIR
332	0.08		SHADOW DR	455	0.70		FARMER DR
334	0.21		OVERCLIFF RD	456	0.03		STILES TERR
336	0.12		CHURCH ST	457	0.20		LAWRENCE CIR
338	0.30		WOODS RD	458	0.22		SCHOOL ST
340	0.08		UNDERCLYFFE RD	459	0.06		MORGAN CIR
342	0.04		KNOLLWOOD TERR	460	0.32		GILMAN AV
344	0.44		TH 342	461	0.08		COOLIDGE CIR
346	0.22		CENTRAL ST	462	0.06		ORIENT ST
348	0.05		HIGHLAND AV	464	0.06		JONES ST
350	0.12		SPRING ST	466	0.07		TH 466
352	0.14		AUTUMN ST	466	0.02		GILMAN AV
354	0.14		BRIGHTLOOK DR	468	0.10		ALMSHOUSE RD
356	0.04		FOREST AV	470	0.18		MILL ST
358	0.05		MT VERNON ST	472	0.23		HOOKER HILL RD
360	0.35		VALLEY ST	472	0.10		PERKINS ST
362	0.19		BARKER AV	474	0.24		ST MARY ST
364	0.19		BELVIDERE ST	476	0.24		ELM ST
366	0.19		FAIRBANKS DR	478	0.04		DROUIN ST
368	0.04		TH 366	480	0.17		HARRISON AV
370	0.33		BELVIDERE ST	482	0.05		COTTAGE
372	0.51		PINE ST	484	0.06		W COTTAGE
374	0.15		MAIN ST	486	0.15		ELY ST
376	0.06		PEARL ST	488	0.07		STATE ST
378	0.21		FIFTH AV	490	0.08		ASSISQUA AV
380	0.03		FEDERAL ST	492	0.18		DUKE ST
382	0.07		FEDERAL ST	494	0.19		SNELL RD
384	0.12		ALLEN CT	496	0.63		LAFAYETTE ST
386	0.16		THADDEUS LN	498	0.11		LINCOLN ST
388	0.08		PROSPECT ST	500	0.06		LIBERTY ST
390	0.19		PROSPECT ST	502	0.12		CLAYTON ST
392	0.17		CHERRY ST	503	0.33		PARKER AV
394	0.11		CHARLES ST	504	0.06		LADD AV
396	0.03		CLARKS AV	505	0.10		RIDGEWOOD DR
398	0.05		NORTH AV	506	0.20		MOUNTAIN AV
400	0.15		BAGLEY ST	507	0.04		TH 507
402	0.06		TH 394	507	0.02		RIDGEWOOD DR
404	0.25		BAGLEY ST	508	0.09		BIRCHWOOD DR
406	0.23		IDLEWOOD TERR	512	0.05		SIMMONS AV
408	0.03		NORTH AV	514	0.06		JAMES ST
410	0.07		SPRUCE ST	516	0.37		CALEDONIA ST
412	0.18		MAIN ST	518	0.11		WASHINGTON AV
414	0.26		BOYNTON AV	520	0.08		WEEKS CT
416	0.05		EDGEHILL RD	522	0.09		BAY ST
418	0.05		RANDALL ST	522	0.06		ST MARY ST
420	0.14		GREEN ST	524	0.67		RIVER RD
422	0.03		OAK ST	526	0.10		MARION AV
424	0.21		TH 416	528	0.03		LANE ST
426	0.03		BUZZELL ST	530	0.20		COSTA AV
428	0.04		EMERSON ST	532	0.06		TH 532
430	0.05		TREMONT ST	534	0.29		SUNSET DR
432	0.09		TREMONT ST	536	0.17		CARROLL BLVD
434	0.05		BRAGG TERR	536	0.05		TH 536
436	0.09		SUFFOLK ST	537	0.25		ADAMS DR
438	0.36		ARLINGTON TERR	538	0.74		BAY ST
439	0.06		UNION ST	540	0.08		TH 540
440	0.06		RUSSELL AV	542	0.02		DEPOT SQ
			SOUTHARD ST	544	0.06		DEPOT SQ
			ST JOHN ST	545	0.12		SPRING CREEK RD
			SHETLAND CIR	546	0.17		OVERLOOK DR
			BRUNELL ST				
<b>TOTAL</b>	<b>22.69</b>	<b>0.10</b>					

**VERMONT GENERAL HIGHWAY MAP**  
**Urban Compact of St. Johnsbury**

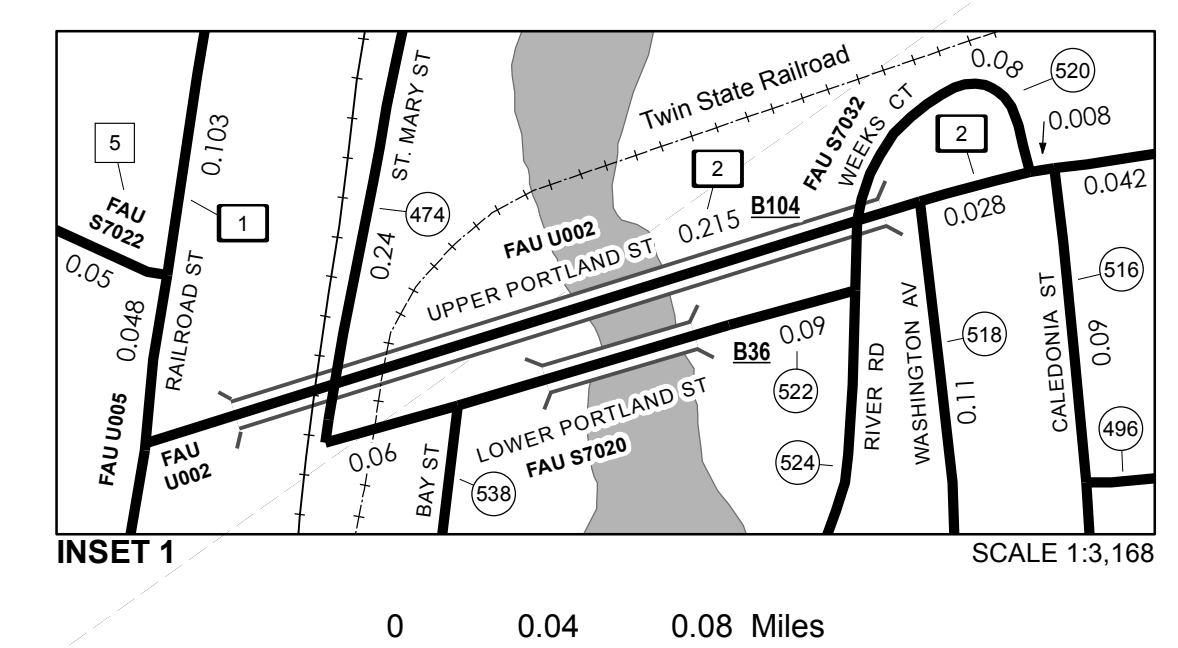
CALEDONIA COUNTY  
 Transportation District #7  
 Prepared by the  
 Vermont Agency of Transportation  
 Division of Policy, Planning and Intermodal Development  
 in cooperation with  
 U.S. Department of Transportation  
 Federal Highway Administration

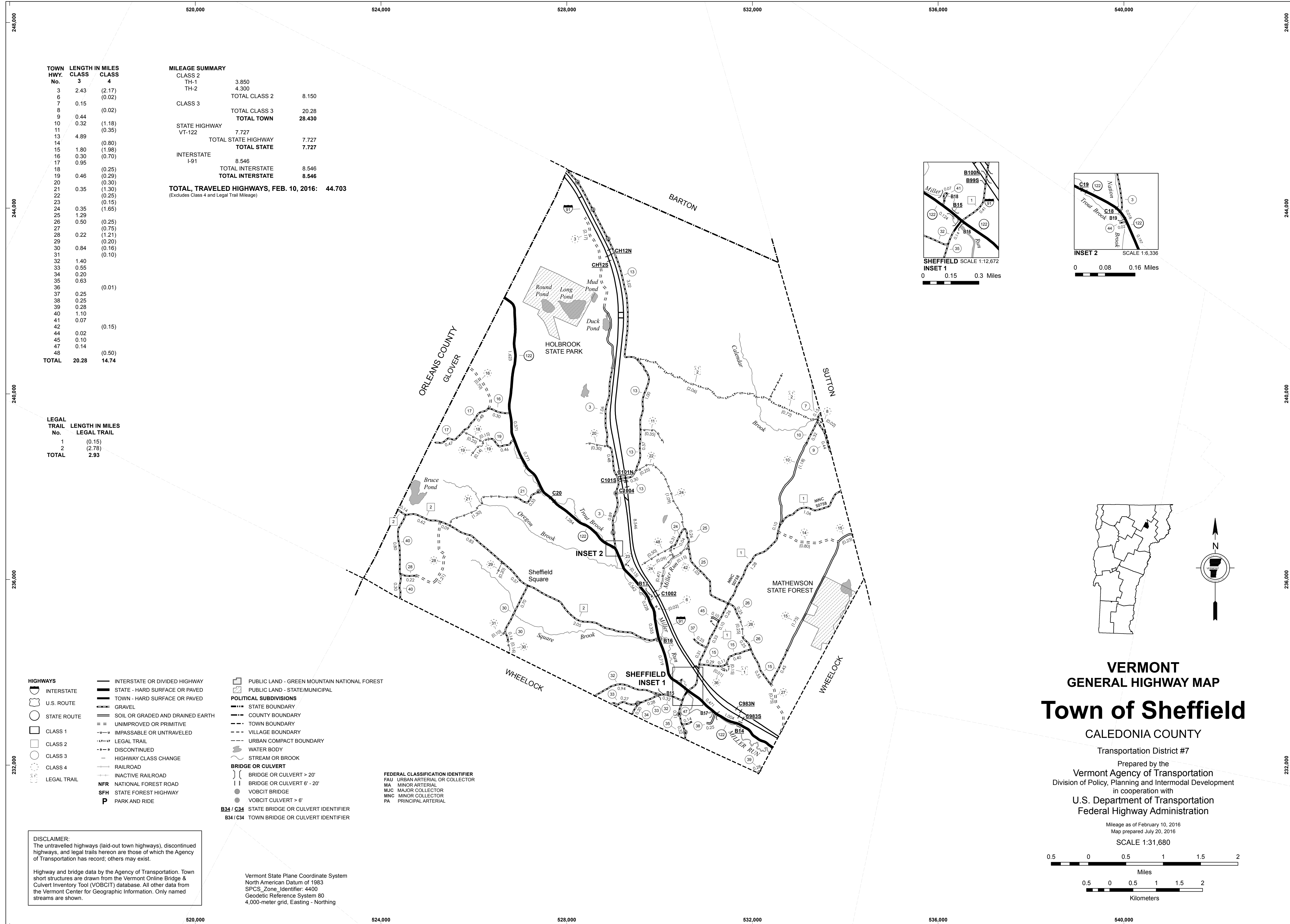
Mileage as of February 10, 2015  
 Map prepared May 01, 2015  
 SCALE 1:6,336

0 0.1 0.2 0.3 0.4 Miles  
 0 0.1 0.2 0.3 0.4 Kilometers

**DISCLAIMER:**  
 The untraveled highways (laid-out town highways), discontinued highways, and legal trails hereon are those of which the Agency of Transportation has record; others may exist.

Highway and bridge data by the Agency of Transportation. Town short structures are drawn from the Vermont Online Bridge & Culvert Inventory Tool (VOBCIT) database. All other data from the Vermont Center for Geographic Information. Only named streams are shown.

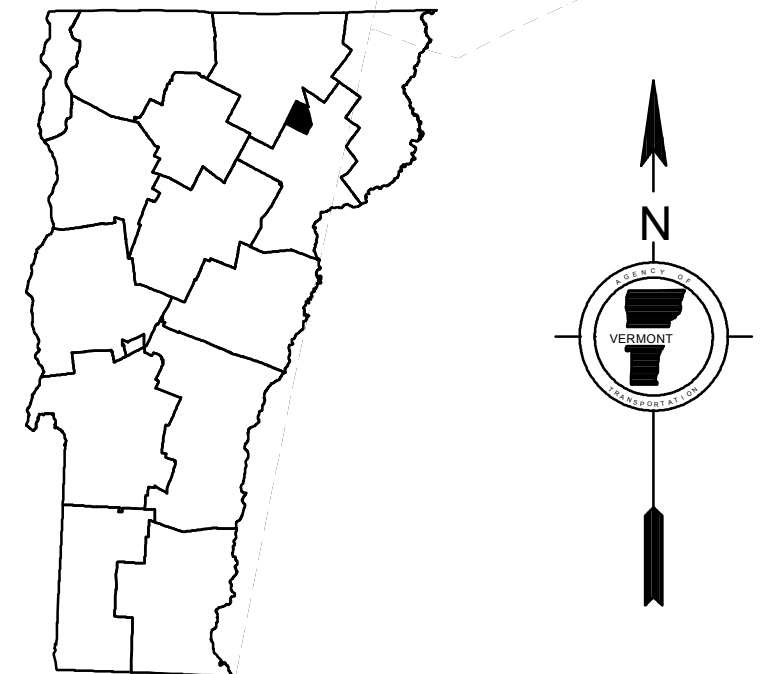
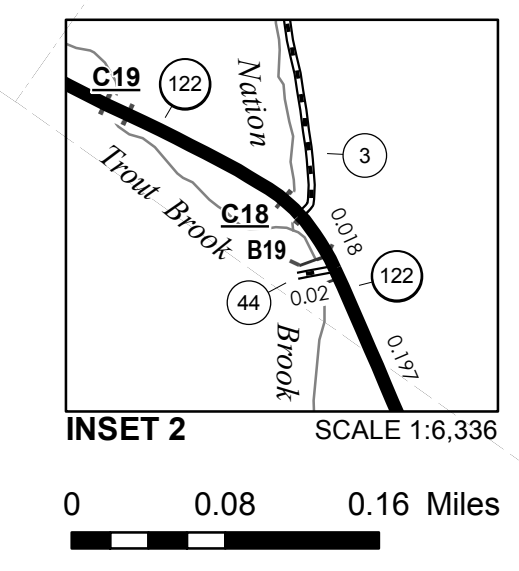
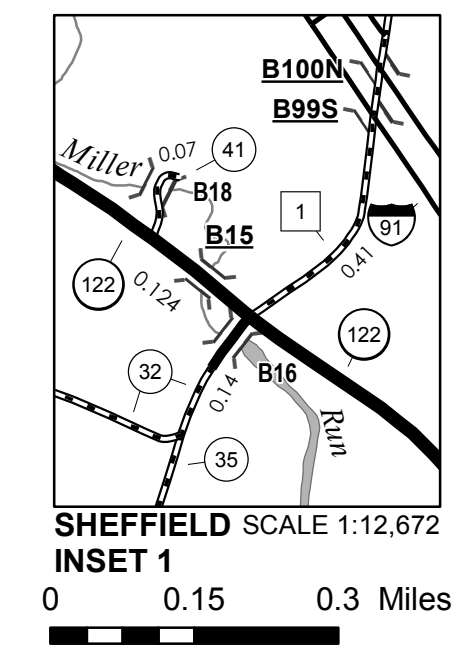




TOWN HWY. No.	LENGTH IN MILES CLASS 3	LENGTH IN MILES CLASS 4	MILEAGE SUMMARY	
3	2.43	(2.17)	CLASS 2	3.850
6	0.15	(0.02)	TH-1	4.300
7	0.15		TH-2	
8		(0.02)	TOTAL CLASS 2	8.150
9	0.44		CLASS 3	
10	0.32	(1.18)	TOTAL CLASS 3	20.28
11	0.30	(0.35)	TOTAL TOWN	28.430
13	4.89		STATE HIGHWAY	
14		(0.80)	VT-122	7.727
15	1.80	(1.98)	TOTAL STATE HIGHWAY	7.727
16	0.30	(0.70)	INTERSTATE	
17	0.95		I-91	8.546
18		(0.25)	TOTAL INTERSTATE	8.546
19	0.46	(0.29)		
20		(0.30)		
21	0.35	(1.30)		
22		(0.25)		
23		(0.15)		
24	0.35	(1.65)		
25	1.29			
26	0.50	(0.25)		
27		(0.75)		
28	0.22	(1.21)		
29		(0.20)		
30	0.84	(0.16)		
31		(0.10)		
32	1.40			
33	0.55			
34	0.20			
35	0.63			
36		(0.01)		
37	0.25			
38	0.25			
39	0.28			
40	1.10			
41	0.07			
42		(0.15)		
44	0.02			
45	0.10			
47	0.14			
48		(0.50)		
<b>TOTAL</b>	<b>20.28</b>	<b>14.74</b>	<b>TOTAL, TRAVELED HIGHWAYS, FEB. 10, 2016:</b>	<b>44.703</b>

(Excludes Class 4 and Legal Trail Mileage)

LEGAL TRAIL No.	LENGTH IN MILES LEGAL TRAIL
1	(0.15)
2	(2.78)
<b>TOTAL</b>	<b>2.93</b>



**VERMONT**  
**GENERAL HIGHWAY MAP**  
**Town of Sheffield**

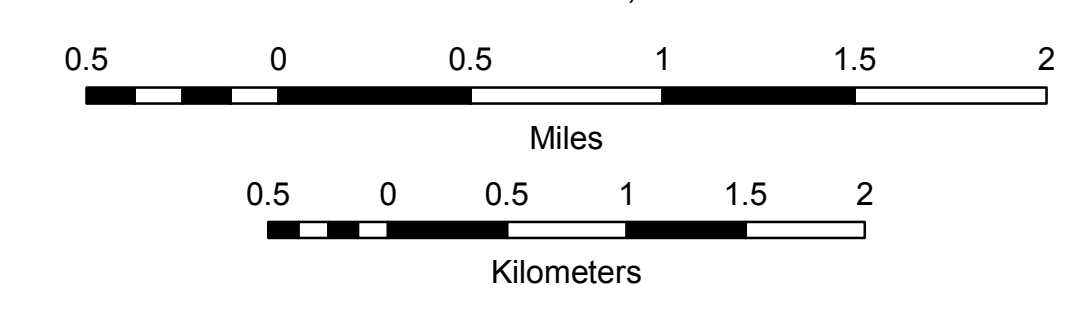
CALEDONIA COUNTY

Transportation District #7

Prepared by the  
 Vermont Agency of Transportation  
 Division of Policy, Planning and Intermodal Development  
 in cooperation with  
 U.S. Department of Transportation  
 Federal Highway Administration

Mileage as of February 10, 2016  
 Map prepared July 20, 2016

SCALE 1:31,680

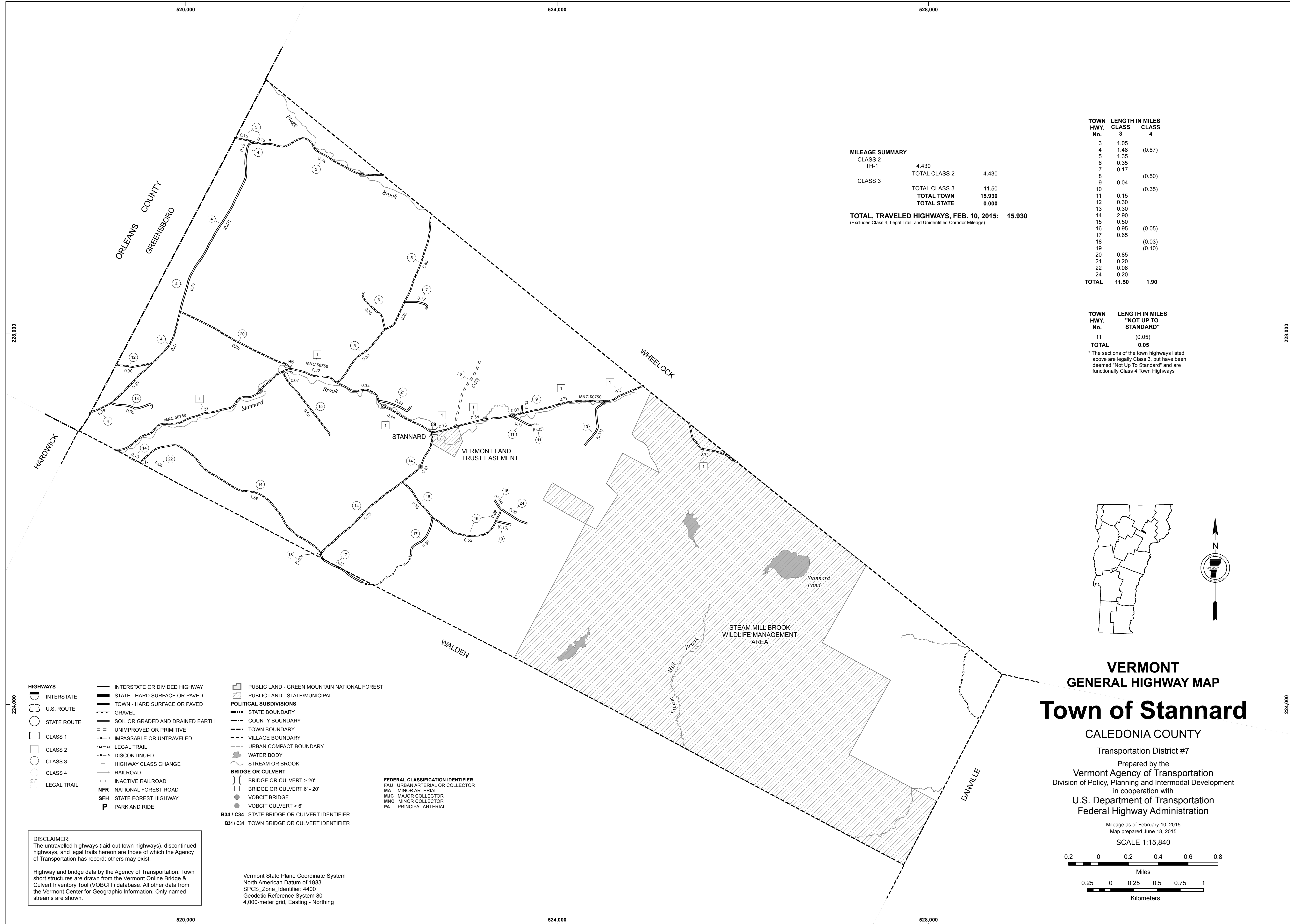


**DISCLAIMER:**  
 The untraveled highways (laid-out town highways), discontinued highways, and legal trails hereon are those of which the Agency of Transportation has record; others may exist.

Highway and bridge data by the Agency of Transportation. Town short structures are drawn from the Vermont Online Bridge & Culvert Inventory Tool (VOBCIT) database. All other data from the Vermont Center for Geographic Information. Only named streams are shown.

Vermont State Plane Coordinate System  
 North American Datum of 1983  
 SPCS\_Zone\_Identifier: 4400  
 Geodetic Reference System 80  
 4,000-meter grid, Easting - Northing





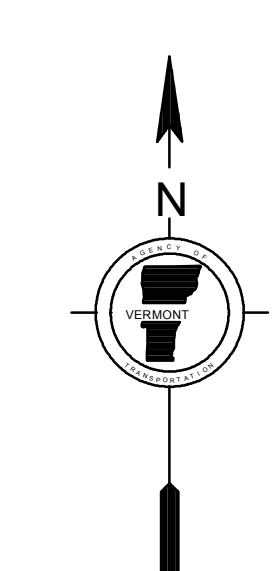
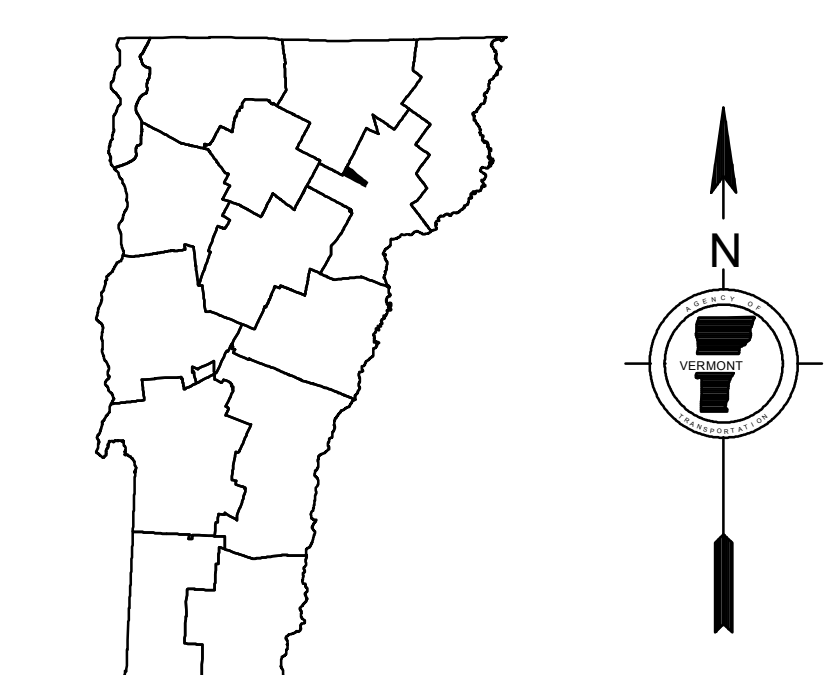
**MILEAGE SUMMARY**

CLASS 2		
TH-1	4.430	
TOTAL CLASS 2	4.430	
CLASS 3		
TOTAL CLASS 3	11.50	
TOTAL TOWN	15.930	
TOTAL STATE	0.000	
<b>TOTAL, TRAVELED HIGHWAYS, FEB. 10, 2015:</b>	<b>15.930</b>	
<small>(Excludes Class 4, Legal Trail, and Unidentified Corridor Mileage)</small>		

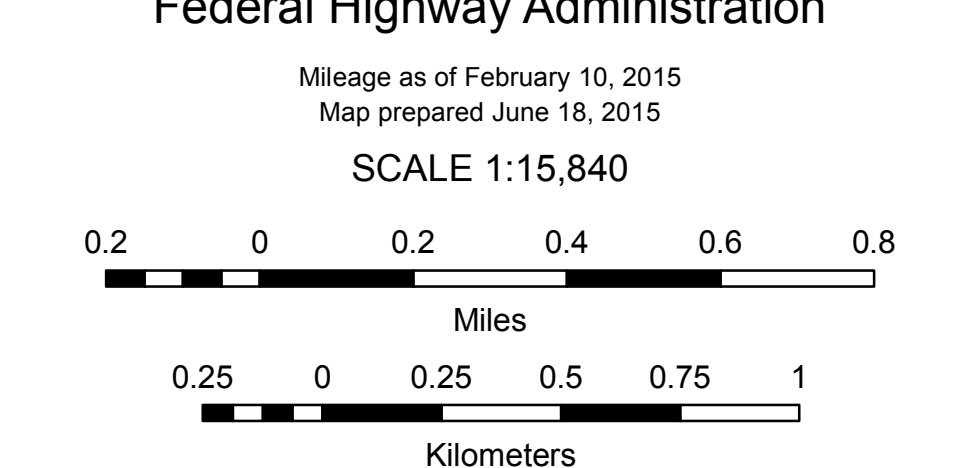
TOWN HWY. No.	CLASS 3	CLASS 4
3	1.05	
4	1.48	(0.87)
5	1.35	
6	0.35	
7	0.17	
8		(0.50)
9	0.04	
10		(0.35)
11	0.15	
12	0.30	
13	0.30	
14	2.90	
15	0.50	
16	0.95	(0.05)
17	0.65	
18		(0.03)
19		(0.10)
20	0.85	
21	0.20	
22	0.06	
24	0.20	
<b>TOTAL</b>	<b>11.50</b>	<b>1.90</b>

TOWN HWY. No.	LENGTH IN MILES "NOT UP TO STANDARD"
11	(0.05)
<b>TOTAL</b>	<b>0.05</b>

\*The sections of the town highways listed above are legally Class 3, but have been deemed "Not Up To Standard" and are functionally Class 4 Town Highways



**VERMONT GENERAL HIGHWAY MAP**  
**Town of Stannard**  
 CALEDONIA COUNTY  
 Transportation District #7  
 Prepared by the  
 Vermont Agency of Transportation  
 Division of Policy, Planning and Intermodal Development  
 in cooperation with  
 U.S. Department of Transportation  
 Federal Highway Administration



- HIGHWAYS**
- INTERSTATE
  - U.S. ROUTE
  - STATE ROUTE
  - CLASS 1
  - CLASS 2
  - CLASS 3
  - CLASS 4
  - LEGAL TRAIL
- INTERSTATE OR DIVIDED HIGHWAY  
 STATE - HARD SURFACE OR PAVED  
 TOWN - HARD SURFACE OR PAVED  
 GRAVEL  
 SOIL OR GRADED AND DRAINED EARTH  
 UNIMPROVED OR PRIMITIVE  
 IMPASSABLE OR UNTRAVELED  
 LEGAL TRAIL  
 DISCONTINUED  
 HIGHWAY CLASS CHANGE  
 RAILROAD  
 INACTIVE RAILROAD  
 NATIONAL FOREST ROAD  
 STATE FOREST HIGHWAY  
 PARK AND RIDE
- PUBLIC LAND - GREEN MOUNTAIN NATIONAL FOREST  
 PUBLIC LAND - STATE/MUNICIPAL
- POLITICAL SUBDIVISIONS**
- STATE BOUNDARY
  - COUNTY BOUNDARY
  - TOWN BOUNDARY
  - VILLAGE BOUNDARY
  - URBAN COMPACT BOUNDARY
  - WATER BODY
  - STREAM OR BROOK
- BRIDGE OR CULVERT**
- BRIDGE OR CULVERT > 20'
  - BRIDGE OR CULVERT 6' - 20'
  - VOBCIT BRIDGE
  - VOBCIT CULVERT > 6'
  - STATE BRIDGE OR CULVERT IDENTIFIER
  - TOWN BRIDGE OR CULVERT IDENTIFIER
- FEDERAL CLASSIFICATION IDENTIFIER**
- FAU URBAN ARTERIAL OR COLLECTOR
  - MA MINOR ARTERIAL
  - MJC MAJOR COLLECTOR
  - MNC MINOR COLLECTOR
  - PA PRINCIPAL ARTERIAL

**DISCLAIMER:**  
 The untraveled highways (laid-out town highways), discontinued highways, and legal trails hereon are those of which the Agency of Transportation has record; others may exist.

Highway and bridge data by the Agency of Transportation. Town short structures are drawn from the Vermont Online Bridge & Culvert Inventory Tool (VOBCIT) database. All other data from the Vermont Center for Geographic Information. Only named streams are shown.

Vermont State Plane Coordinate System  
 North American Datum of 1983  
 SPCS\_Zone\_Identifier: 4400  
 Geodetic Reference System 80  
 4,000-meter grid, Easting - Northing

TOWN HWY. No.	LENGTH IN MILES CLASS 3	LENGTH IN MILES CLASS 4
4		(0.20)
5	2.15	
6		(0.06)
7	1.97	(0.79)
8		(0.15)
9	3.42	
10	0.60	
11	0.60	
12	0.15	
13	0.33	
14	0.95	(0.31)
15	1.70	
16		(0.20)
17	1.50	
18	0.45	
19	1.37	
21	0.70	
22	0.11	(0.14)
23	3.15	
24	1.90	
25	0.03	
26	0.65	
28	0.34	
30	0.06	
32	0.32	(0.63)
33	0.60	
35		(0.28)
36	0.10	(0.30)
37	1.09	
38	2.98	
39	0.40	
40	0.10	
41	1.60	
42		(0.75)
43	0.40	(0.30)
44	1.85	
45	1.98	
48	0.35	
49	0.10	(0.55)
50	0.10	
51	0.38	
52	0.19	
<b>TOTAL</b>	<b>34.67</b>	<b>4.66</b>

**MILEAGE SUMMARY**

CLASS 2		
TH-1	7.820	
TH-2	1.900	
TH-3	2.590	
<b>TOTAL CLASS 2</b>		<b>12.310</b>
CLASS 3		
<b>TOTAL CLASS 3</b>		<b>34.67</b>
<b>TOTAL TOWN</b>		<b>46.980</b>
STATE HIGHWAY		
VT-5A	3.204	
<b>TOTAL STATE HIGHWAY</b>		<b>3.204</b>
US HIGHWAY		
US-5	7.329	
<b>TOTAL US HIGHWAY</b>		<b>7.329</b>
<b>TOTAL STATE</b>		<b>10.533</b>
<b>TOTAL, TRAVELED HIGHWAYS, FEB. 10, 2017:</b>		<b>57.513</b>

(Excludes Class 4 and Legal Trail Mileage)

**LEGAL TRAIL**

No.	LENGTH IN MILES LEGAL TRAIL
1	(0.37)
2	(1.20)
3	(0.75)
4	(1.05)
5	(0.40)
<b>TOTAL</b>	<b>3.77</b>

**HIGHWAYS**

- INTERSTATE
- U.S. ROUTE
- STATE ROUTE
- CLASS 1
- CLASS 2
- CLASS 3
- CLASS 4
- LEGAL TRAIL
- PARK AND RIDE

**POLITICAL SUBDIVISIONS**

- STATE BOUNDARY
- COUNTY BOUNDARY
- TOWN BOUNDARY
- VILLAGE BOUNDARY
- URBAN COMPACT BOUNDARY
- WATER BODY
- STREAM OR BROOK

**BRIDGE OR CULVERT**

- BRIDGE OR CULVERT > 20'
- BRIDGE OR CULVERT 6' - 20'
- BIKE PATH STRUCTURE
- VOBCIT BRIDGE
- VOBCIT CULVERT > 6'

**FEDERAL CLASSIFICATION IDENTIFIER**

- MA MINOR ARTERIAL
- MJC MAJOR COLLECTOR
- MNC MINOR COLLECTOR
- PA PRINCIPAL ARTERIAL

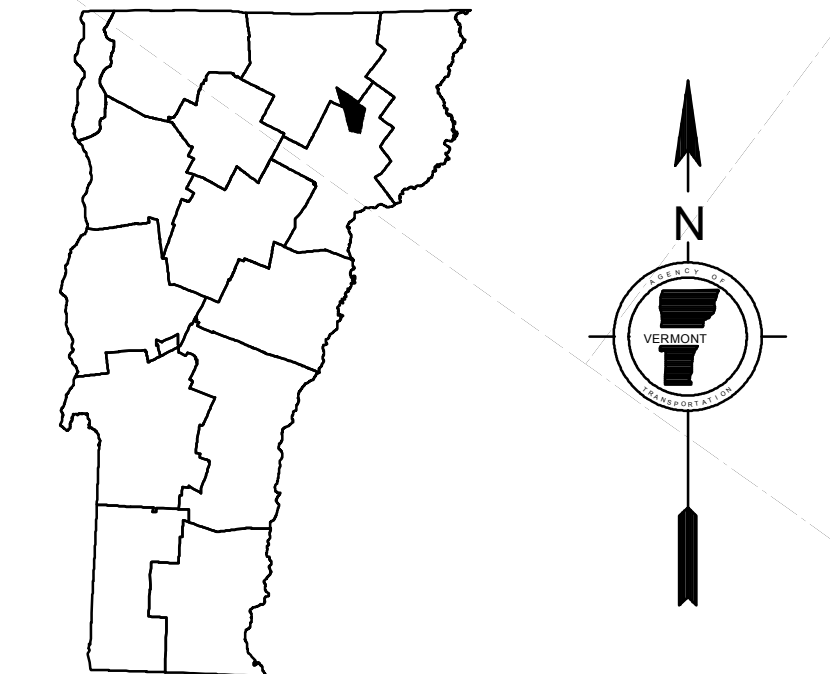
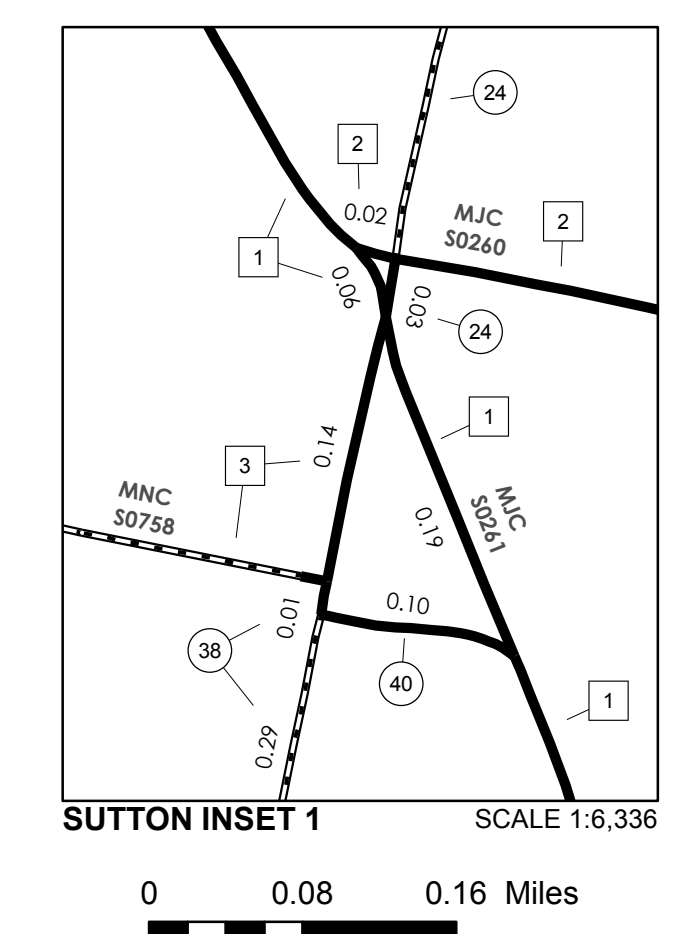
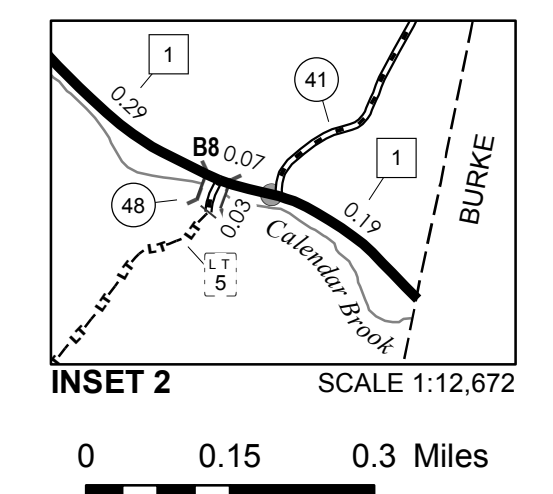
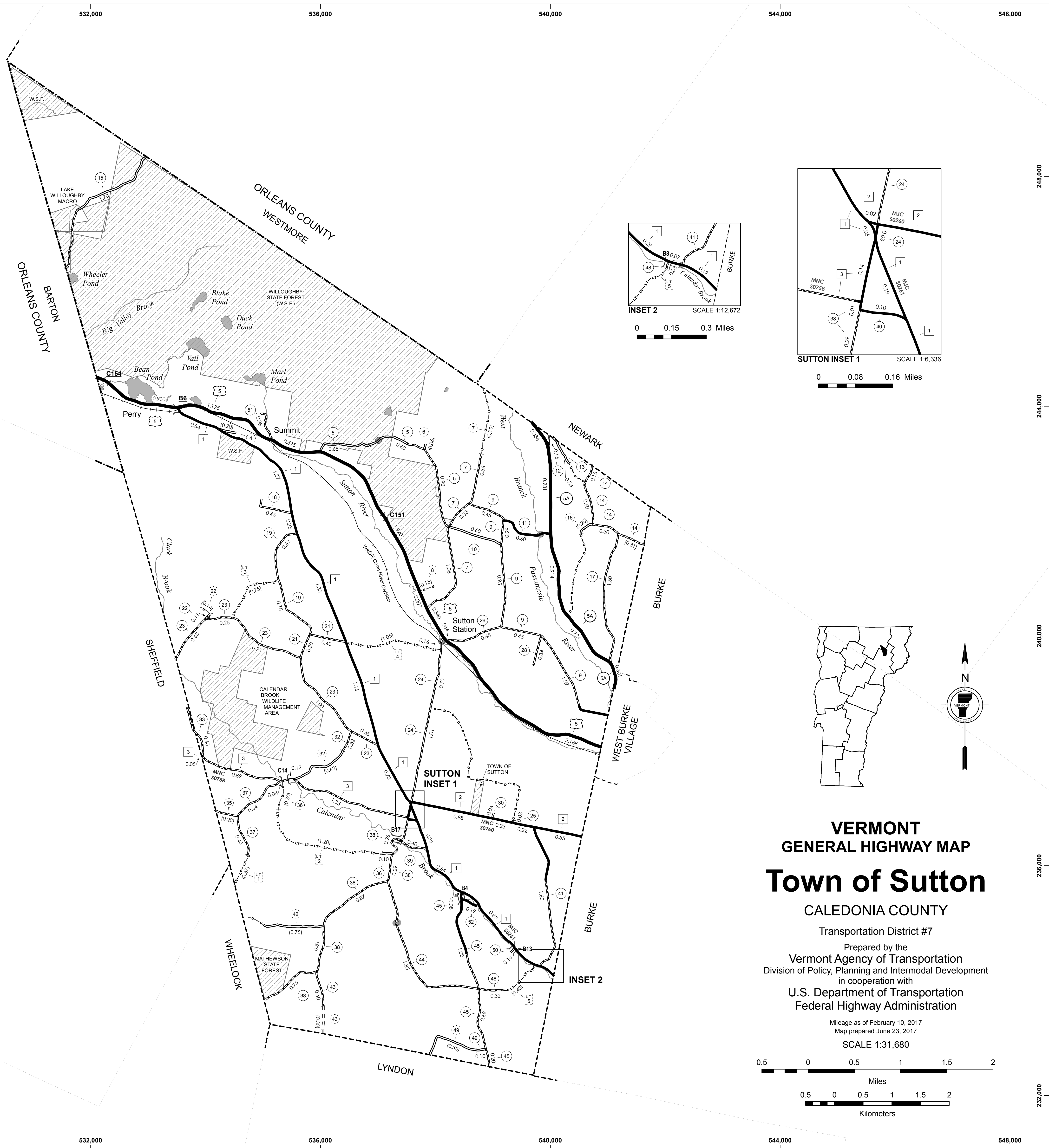
**Other Symbols:**

- B34 / C34 STATE BRIDGE OR CULVERT IDENTIFIER
- B34 / C34 TOWN BRIDGE OR CULVERT IDENTIFIER
- INTERSTATE OR DIVIDED HIGHWAY
- STATE - HARD SURFACE OR PAVED
- TOWN - HARD SURFACE OR PAVED
- GRAVEL
- SOIL OR GRADED AND DRAINED EARTH
- UNIMPROVED OR PRIMITIVE
- IMPASSABLE OR UNTRAVELED
- LEGAL TRAIL
- DISCONTINUED
- HIGHWAY CLASS CHANGE
- RAILROAD
- INACTIVE RAILROAD
- PUBLIC LAND - NATIONAL FOREST
- PUBLIC LAND - STATE/MUNICIPAL
- NATIONAL FOREST ROAD
- STATE FOREST HIGHWAY

**DISCLAIMER:**  
The untraveled highways (laid-out town highways), discontinued highways, and legal trails hereon are those of which the Agency of Transportation has record; others may exist.

Highway and bridge data by the Agency of Transportation. Town short structures drawn from the Vermont Online Bridge & Culvert Inventory Tool (VOBCIT) database. All other data from the Vermont Center for Geographic Information. Only named streams shown.

Vermont State Plane Coordinate System  
North American Datum of 1983  
SPCS\_Zone\_Identifier: 4400  
Geodetic Reference System 80  
4,000-meter grid, Easting - Northing

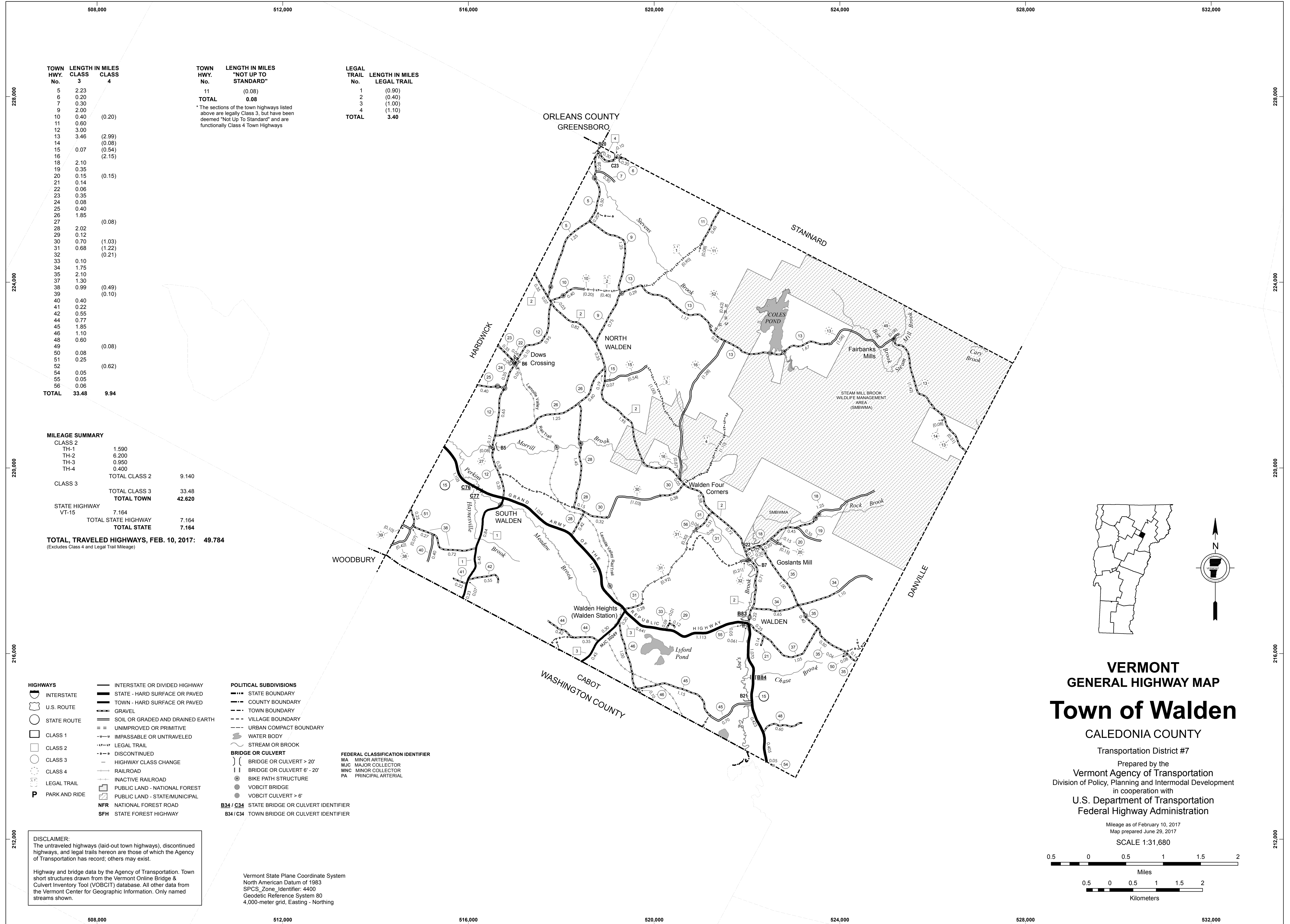


**VERMONT GENERAL HIGHWAY MAP**  
**Town of Sutton**  
CALEDONIA COUNTY  
Transportation District #7

Prepared by the  
Vermont Agency of Transportation  
Division of Policy, Planning and Intermodal Development  
in cooperation with  
U.S. Department of Transportation  
Federal Highway Administration

Mileage as of February 10, 2017  
Map prepared June 23, 2017  
SCALE 1:31,680





TOWN HWY. No.	LENGTH IN MILES CLASS 3	LENGTH IN MILES CLASS 4	TOWN HWY. No.	LENGTH IN MILES "NOT UP TO STANDARD"	LEGAL TRAIL No.	LENGTH IN MILES LEGAL TRAIL
5	2.23		11	(0.08)	1	(0.90)
6	0.20		<b>TOTAL</b>	<b>0.08</b>	2	(0.40)
7	0.30		* The sections of the town highways listed above are legally Class 3, but have been deemed "Not Up To Standard" and are functionally Class 4 Town Highways			
8	0.20				3	(1.00)
9	2.00				4	(1.10)
10	0.40	(0.20)			<b>TOTAL</b>	<b>3.40</b>
11	0.60					
12	3.00					
13	3.46	(2.99)				
14		(0.08)				
15	0.07	(0.54)				
16		(2.15)				
18	2.10					
19	0.35					
20	0.15	(0.15)				
21	0.14					
22	0.06					
23	0.35					
24	0.08					
25	0.40					
26	1.85					
27		(0.08)				
28	2.02					
29	0.12					
30	0.70	(1.03)				
31	0.68	(1.22)				
32		(0.21)				
33	0.10					
34	1.75					
35	2.10					
37	1.30					
38	0.99	(0.49)				
39		(0.10)				
40	0.40					
41	0.22					
42	0.55					
44	0.77					
45	1.85					
46	1.10					
48	0.60					
49		(0.08)				
50	0.08					
51	0.25					
52		(0.62)				
54	0.05					
55	0.05					
56	0.06					
<b>TOTAL</b>	<b>33.48</b>	<b>9.94</b>				

**MILEAGE SUMMARY**

CLASS 2		
TH-1	1.590	
TH-2	6.200	
TH-3	0.950	
TH-4	0.400	
<b>TOTAL CLASS 2</b>		<b>9.140</b>
<b>CLASS 3</b>	<b>TOTAL CLASS 3</b>	<b>33.48</b>
<b>STATE HIGHWAY</b>	<b>TOTAL TOWN</b>	<b>42.620</b>
VT-15	7.164	
<b>TOTAL STATE HIGHWAY</b>		<b>7.164</b>
<b>TOTAL STATE</b>		<b>7.164</b>

**TOTAL TRAVELED HIGHWAYS, FEB. 10, 2017: 49.784**  
(Excludes Class 4 and Legal Trail Mileage)

- HIGHWAYS**
- INTERSTATE
  - U.S. ROUTE
  - STATE ROUTE
  - CLASS 1
  - CLASS 2
  - CLASS 3
  - CLASS 4
  - LEGAL TRAIL
  - PARK AND RIDE
- POLITICAL SUBDIVISIONS**
- STATE BOUNDARY
  - COUNTY BOUNDARY
  - TOWN BOUNDARY
  - VILLAGE BOUNDARY
  - URBAN COMPACT BOUNDARY
  - WATER BODY
  - STREAM OR BROOK
- BRIDGE OR CULVERT**
- BRIDGE OR CULVERT > 20'
  - BRIDGE OR CULVERT 6' - 20'
  - BIKE PATH STRUCTURE
  - VOBCIT BRIDGE
  - VOBCIT CULVERT > 6'
- FEDERAL CLASSIFICATION IDENTIFIER**
- MA MINOR ARTERIAL
  - MJC MAJOR COLLECTOR
  - MNC MINOR COLLECTOR
  - PA PRINCIPAL ARTERIAL
- B34 / C34** STATE BRIDGE OR CULVERT IDENTIFIER  
**B34 / C34** TOWN BRIDGE OR CULVERT IDENTIFIER
- NFR** NATIONAL FOREST ROAD  
**SFH** STATE FOREST HIGHWAY

**DISCLAIMER:**  
The untraveled highways (laid-out town highways), discontinued highways, and legal trails hereon are those of which the Agency of Transportation has record; others may exist.

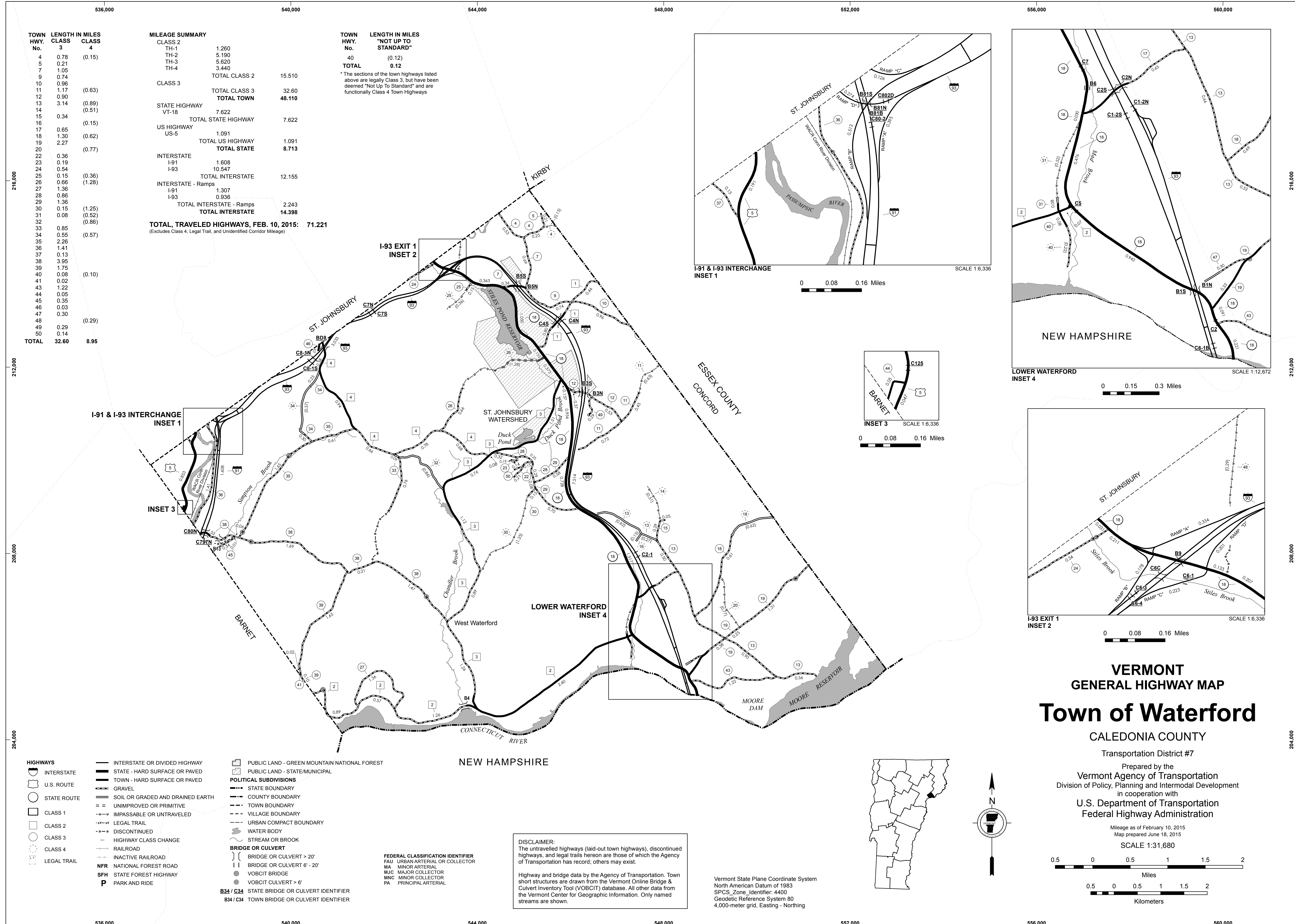
Highway and bridge data by the Agency of Transportation. Town short structures drawn from the Vermont Online Bridge & Culvert Inventory Tool (VOBCIT) database. All other data from the Vermont Center for Geographic Information. Only named streams shown.

Vermont State Plane Coordinate System  
North American Datum of 1983  
SPCS\_Zone\_Identifier: 4400  
Geodetic Reference System 80  
4,000-meter grid, Easting - Northing

**VERMONT**  
**GENERAL HIGHWAY MAP**  
**Town of Walden**  
CALEDONIA COUNTY  
Transportation District #7  
Prepared by the  
Vermont Agency of Transportation  
Division of Policy, Planning and Intermodal Development  
in cooperation with  
U.S. Department of Transportation  
Federal Highway Administration

Mileage as of February 10, 2017  
Map prepared June 29, 2017  
SCALE 1:31,680

0.5 0 0.5 1 1.5 2  
Miles  
0.5 0 0.5 1 1.5 2  
Kilometers

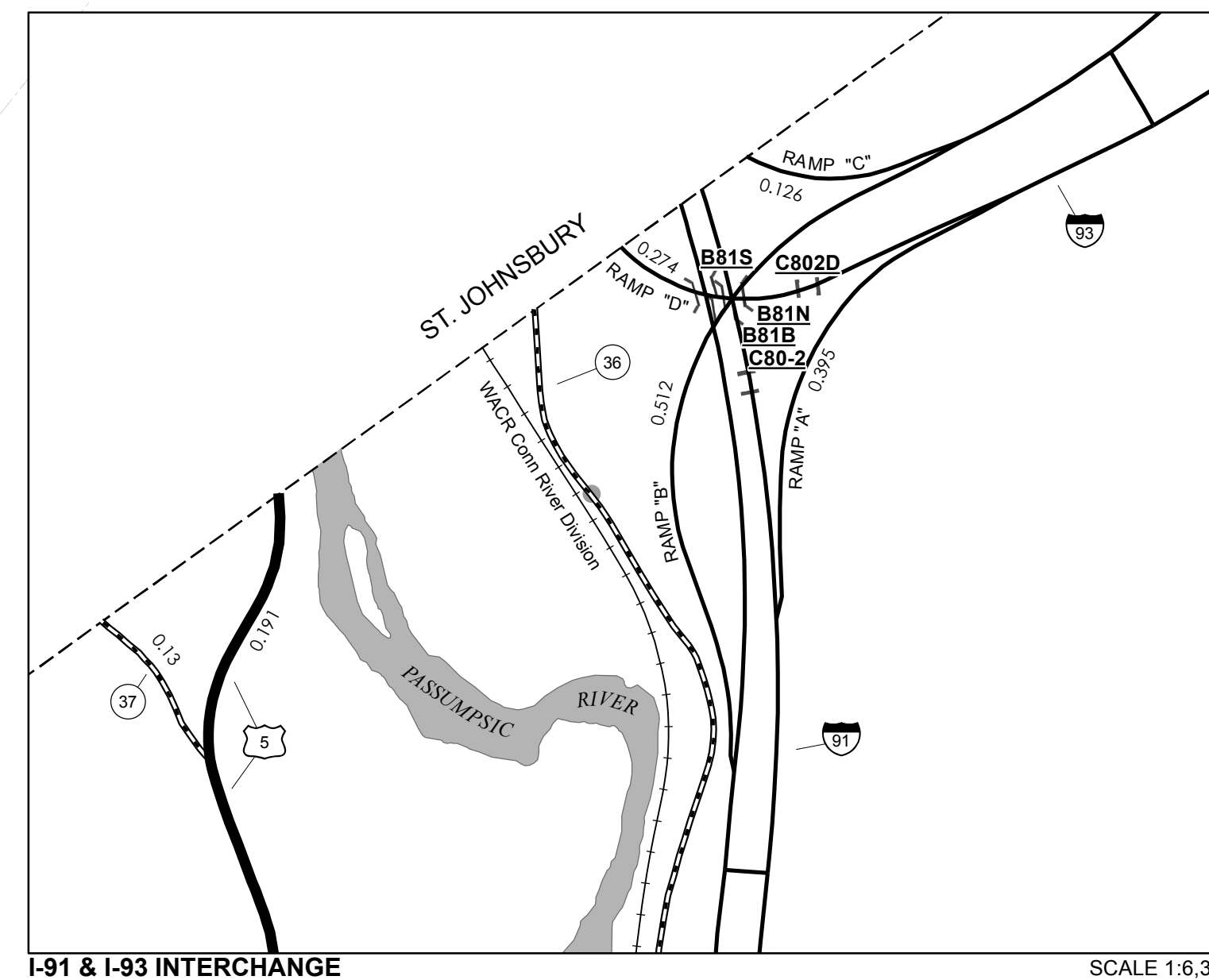


TOWN HWY. No.	LENGTH IN MILES CLASS 3	LENGTH IN MILES CLASS 4
4	0.78	(0.15)
5	0.21	
7	1.05	
9	0.74	
10	0.96	
11	1.17	(0.63)
12	0.90	
13	3.14	(0.89)
14	0.34	(0.51)
15	0.34	
16	0.85	(0.15)
17	1.30	(0.62)
18	2.27	
20	0.36	(0.77)
22	0.19	
24	0.54	
25	0.15	(0.36)
26	0.66	(1.28)
27	1.36	
28	0.86	
29	1.36	
30	0.15	(1.25)
31	0.08	(0.52)
32	0.85	(0.86)
33	0.55	
34	0.55	(0.57)
35	2.26	
36	1.41	
37	0.13	
38	3.95	
39	1.75	
40	0.08	(0.10)
41	0.02	
43	1.22	
44	0.05	
45	0.35	
46	0.03	
47	0.30	
48	0.29	(0.29)
49	0.14	
50	0.14	
<b>TOTAL</b>	<b>32.60</b>	<b>8.95</b>

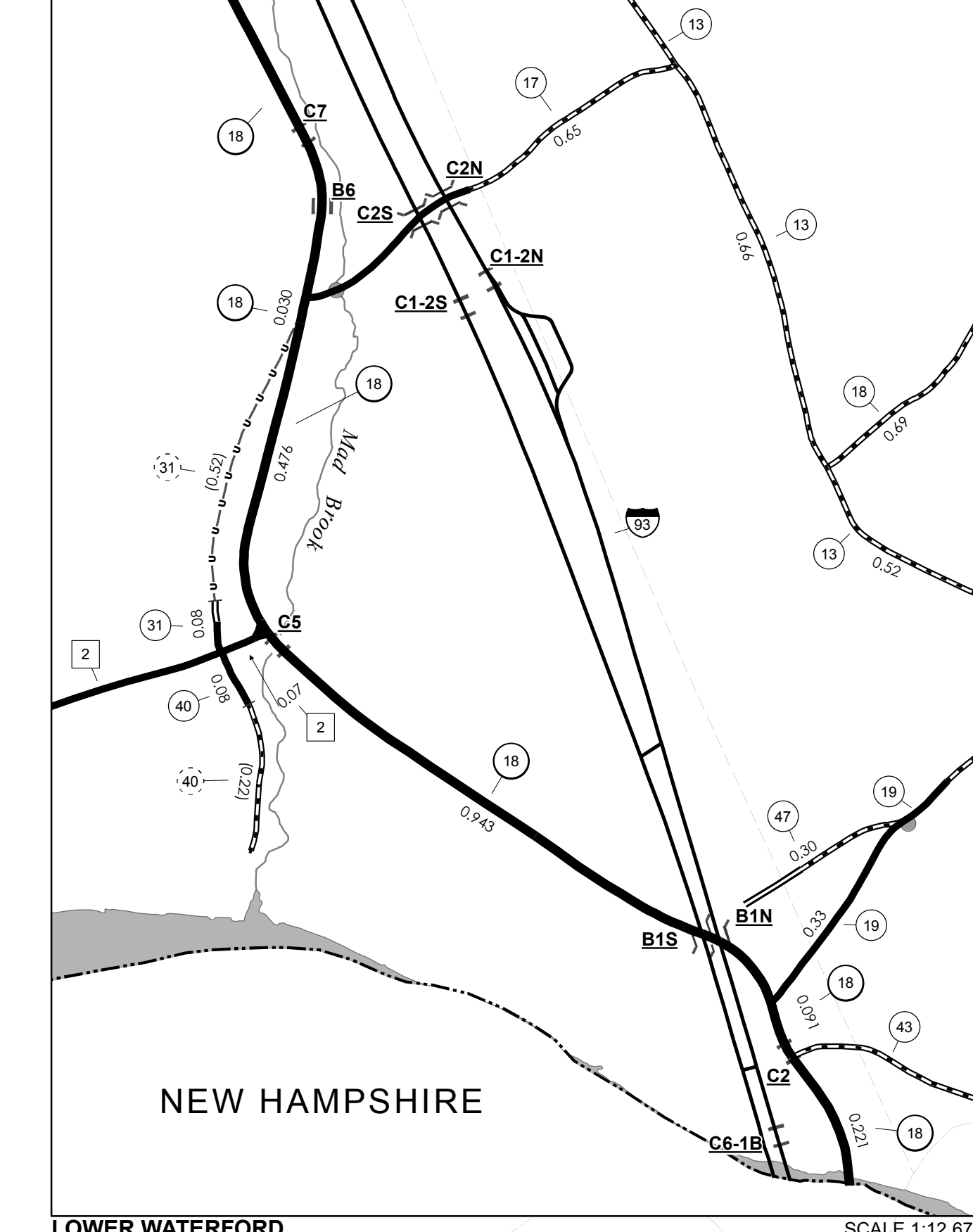
MILEAGE SUMMARY	
CLASS 2	1,260
TH-1	5,190
TH-2	5,620
TH-3	3,440
TH-4	
<b>TOTAL CLASS 2</b>	<b>15,510</b>
CLASS 3	
<b>TOTAL CLASS 3</b>	<b>32,610</b>
<b>TOTAL TOWN</b>	<b>48,110</b>
STATE HIGHWAY VT-18	7,622
<b>TOTAL STATE HIGHWAY</b>	<b>7,622</b>
US HIGHWAY US-5	1,091
<b>TOTAL US HIGHWAY</b>	<b>1,091</b>
INTERSTATE I-91	1,608
I-93	10,547
<b>TOTAL INTERSTATE</b>	<b>12,155</b>
INTERSTATE - Ramps I-91	1,307
I-93	0,936
<b>TOTAL INTERSTATE - Ramps</b>	<b>2,243</b>
<b>TOTAL INTERSTATE</b>	<b>14,398</b>
<b>TOTAL TRAVELED HIGHWAYS, FEB. 10, 2015:</b>	<b>71,221</b>
<small>(Excludes Class 4, Legal Trail, and Unidentified Corridor Mileage)</small>	

TOWN HWY. No.	LENGTH IN MILES "NOT UP TO STANDARD"
40	(0.12)
<b>TOTAL</b>	<b>0.12</b>

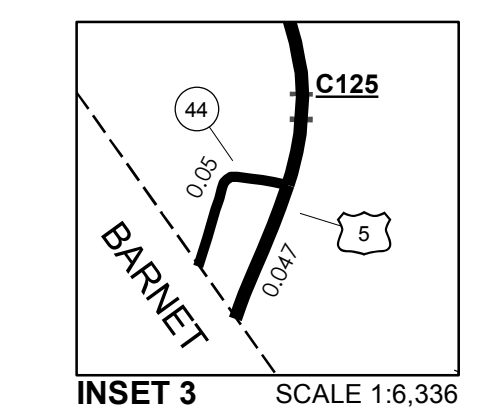
\* The sections of the town highways listed above are legally Class 3, but have been deemed "Not Up To Standard" and are functionally Class 4 Town Highways



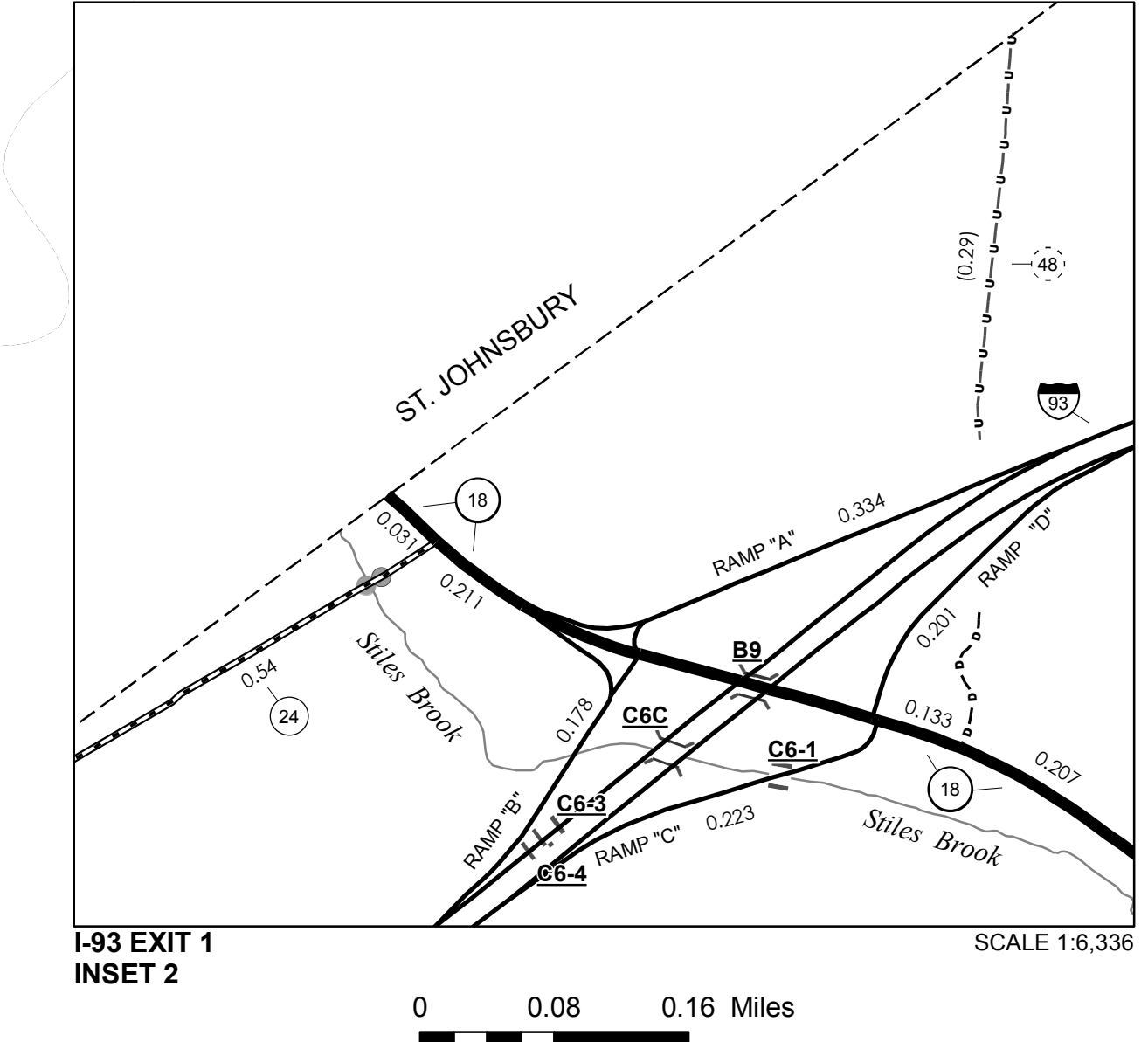
I-91 & I-93 INTERCHANGE INSET 1 SCALE 1:6,336



LOWER WATERFORD INSET 4 SCALE 1:12,672



INSET 3 SCALE 1:6,336



I-93 EXIT 1 INSET 2 SCALE 1:6,336

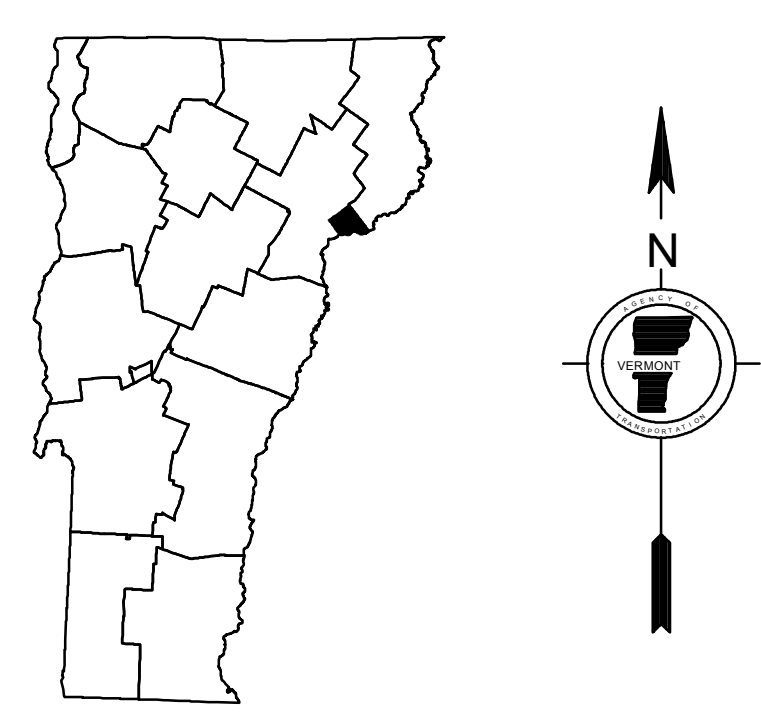
- HIGHWAYS**
  - INTERSTATE
  - U.S. ROUTE
  - STATE ROUTE
  - CLASS 1
  - CLASS 2
  - CLASS 3
  - CLASS 4
  - LEGAL TRAIL
- INTERSTATE OR DIVIDED HIGHWAY
- STATE - HARD SURFACE OR PAVED
- TOWN - HARD SURFACE OR PAVED
- GRAVEL
- SOIL OR GRADED AND DRAINED EARTH
- UNIMPROVED OR PRIMITIVE
- IMPASSABLE OR UNTRAVELED
- LEGAL TRAIL
- DISCONTINUED
- HIGHWAY CLASS CHANGE
- RAILROAD
- INACTIVE RAILROAD
- NFR NATIONAL FOREST ROAD
- SFH STATE FOREST HIGHWAY
- PARK AND RIDE

- PUBLIC LAND - GREEN MOUNTAIN NATIONAL FOREST
- PUBLIC LAND - STATE/MUNICIPAL
- POLITICAL SUBDIVISIONS**
  - STATE BOUNDARY
  - COUNTY BOUNDARY
  - TOWN BOUNDARY
  - VILLAGE BOUNDARY
  - URBAN COMPACT BOUNDARY
  - WATER BODY
  - STREAM OR BROOK
- BRIDGE OR CULVERT**
  - BRIDGE OR CULVERT > 20'
  - BRIDGE OR CULVERT 6' - 20'
  - VOBCIT BRIDGE
  - VOBCIT CULVERT > 6'
  - B34 / C34 STATE BRIDGE OR CULVERT IDENTIFIER
  - B34 / C34 TOWN BRIDGE OR CULVERT IDENTIFIER
- FEDERAL CLASSIFICATION IDENTIFIER**
  - FAU URBAN ARTERIAL OR COLLECTOR
  - MA MINOR ARTERIAL
  - MJC MAJOR COLLECTOR
  - MNC MINOR COLLECTOR
  - PA PRINCIPAL ARTERIAL

**DISCLAIMER:**  
The untraveled highways (laid-out town highways), discontinued highways, and legal trails hereon are those of which the Agency of Transportation has record; others may exist.

Highway and bridge data by the Agency of Transportation. Town short structures are drawn from the Vermont Online Bridge & Culvert Inventory Tool (VOBCIT) database. All other data from the Vermont Center for Geographic Information. Only named streams are shown.

Vermont State Plane Coordinate System  
North American Datum of 1983  
SPCS\_Zone\_Identifier: 4400  
Geodetic Reference System 80  
4,000-meter grid, Easting - Northing

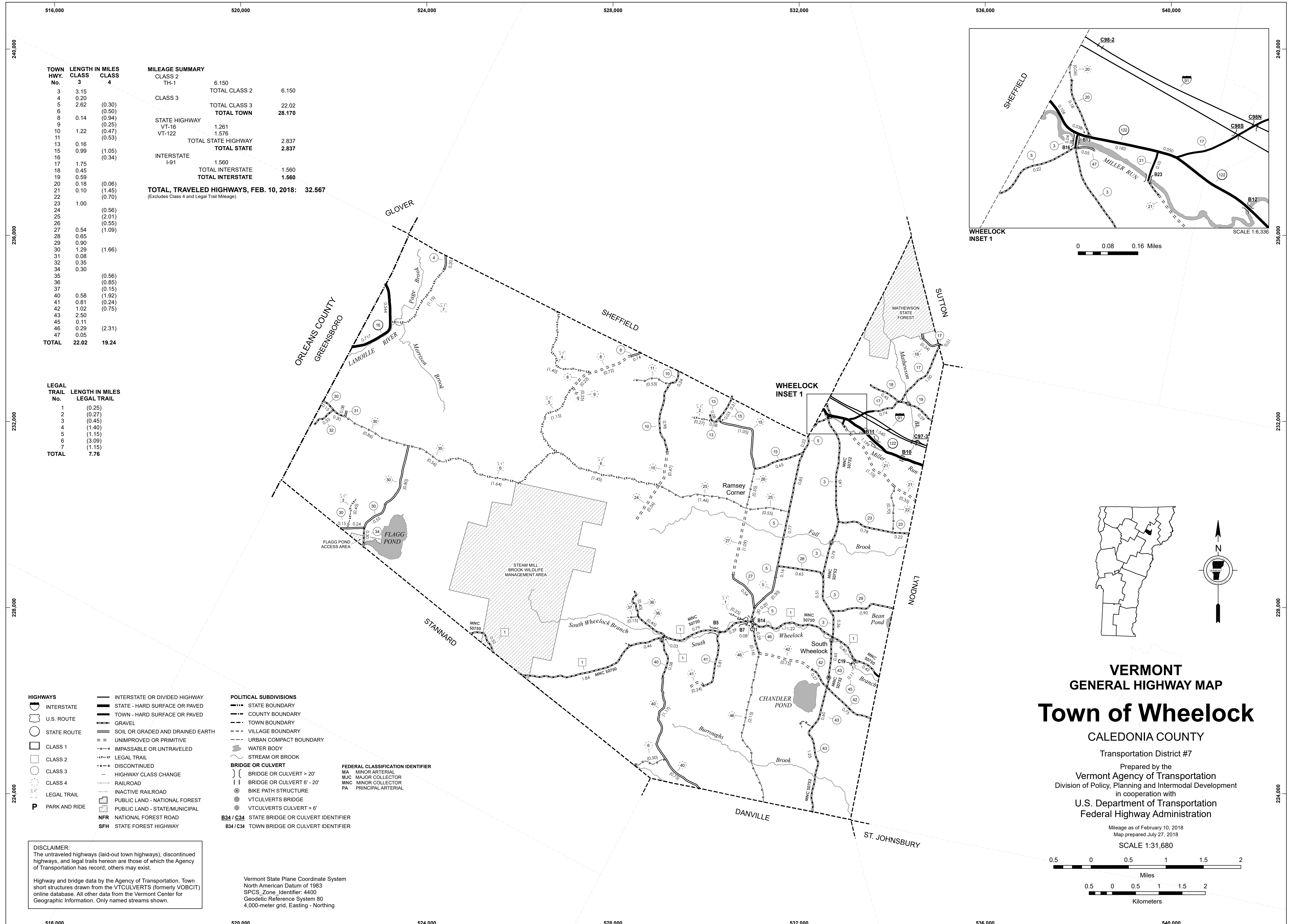


**VERMONT GENERAL HIGHWAY MAP**  
**Town of Waterford**  
CALEDONIA COUNTY  
Transportation District #7

Prepared by the  
Vermont Agency of Transportation  
Division of Policy, Planning and Intermodal Development  
in cooperation with  
U.S. Department of Transportation  
Federal Highway Administration

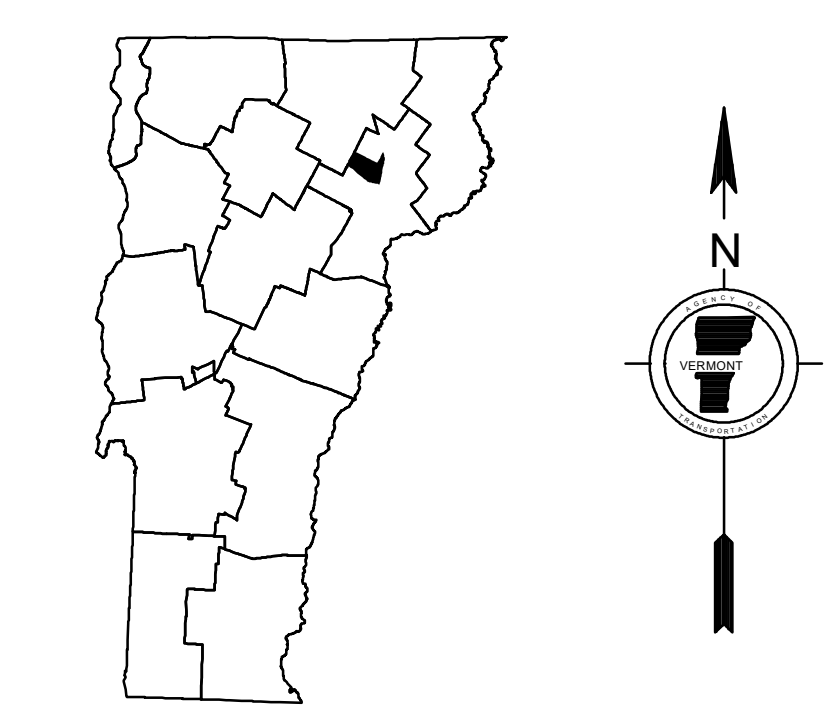
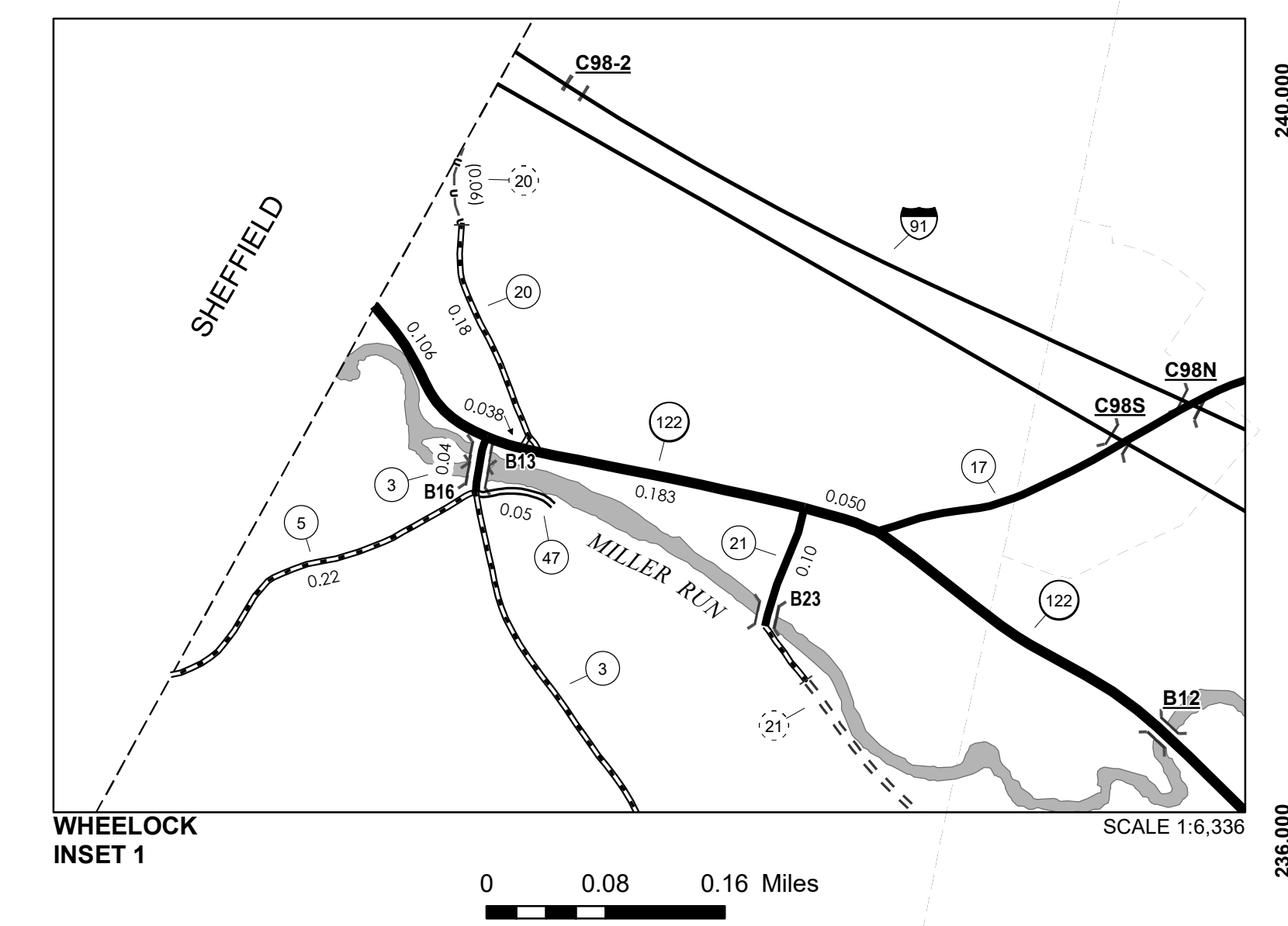
Mileage as of February 10, 2015  
Map prepared June 18, 2015  
SCALE 1:31,680



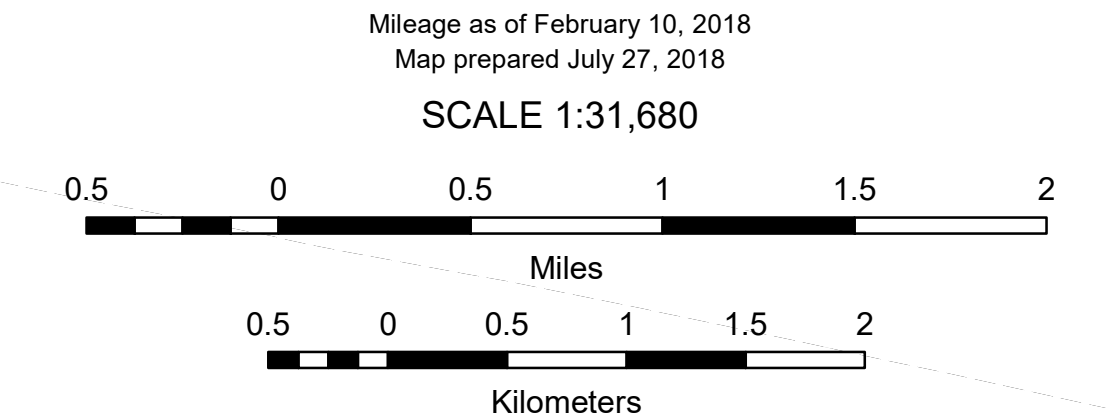


TOWN HWY. No.	LENGTH IN MILES CLASS 3	LENGTH IN MILES CLASS 4	MILEAGE SUMMARY			
3	3.15		CLASS 2	6.150	TOTAL CLASS 2	6.150
4	0.20	(0.30)	CLASS 3		TOTAL CLASS 3	22.02
5	2.62	(0.50)	<b>TOTAL TOWN</b>			<b>28.170</b>
6		(0.94)	STATE HIGHWAY	1.261		
8	0.14	(0.25)	VT-16	1.576		
9		(0.47)	VT-122			
10	1.22	(0.53)	<b>TOTAL STATE HIGHWAY</b>			<b>2.837</b>
11		(1.05)	<b>TOTAL STATE</b>			<b>2.837</b>
13	0.16	(1.05)	INTERSTATE	1.560		
15	0.99	(0.34)	I-91			
16		(0.34)	<b>TOTAL INTERSTATE</b>			<b>1.560</b>
17	1.75		<b>TOTAL INTERSTATE</b>			<b>1.560</b>
18	0.45		<b>TOTAL, TRAVELED HIGHWAYS, FEB. 10, 2018:</b>			<b>32.567</b>
19	0.59		<small>(Excludes Class 4 and Legal Trail Mileage)</small>			
20	0.18	(0.06)				
21	0.10	(1.45)				
22		(0.70)				
23	1.00					
24		(0.56)				
25		(2.01)				
26		(0.55)				
27	0.54	(1.09)				
28	0.65					
29	0.90					
30	1.29	(1.66)				
31	0.08					
32	0.35					
34	0.30					
35		(0.56)				
36		(0.85)				
37		(0.15)				
40	0.58	(1.92)				
41	0.81	(0.24)				
42	1.02	(0.75)				
43	2.50					
45	0.11					
46	0.29	(2.31)				
47	0.05					
<b>TOTAL</b>	<b>22.02</b>	<b>19.24</b>				

LEGAL TRAIL No.	LENGTH IN MILES LEGAL TRAIL
1	(0.25)
2	(0.27)
3	(0.45)
4	(1.40)
5	(1.15)
6	(3.09)
7	(1.15)
<b>TOTAL</b>	<b>7.76</b>



**VERMONT**  
**GENERAL HIGHWAY MAP**  
**Town of Wheelock**  
 CALEDONIA COUNTY  
 Transportation District #7  
 Prepared by the  
 Vermont Agency of Transportation  
 Division of Policy, Planning and Intermodal Development  
 in cooperation with  
 U.S. Department of Transportation  
 Federal Highway Administration



**DISCLAIMER:**  
 The untraveled highways (laid-out town highways), discontinued highways, and legal trails herein are those of which the Agency of Transportation has record; others may exist.

Highway and bridge data by the Agency of Transportation. Town short structures drawn from the VTCULVERTS (formerly VOBICIT) online database. All other data from the Vermont Center for Geographic Information. Only named streams shown.

Vermont State Plane Coordinate System  
 North American Datum of 1983  
 SPCS\_Zone\_Identifier: 4400  
 Geodetic Reference System 80  
 4,000-meter grid, Easting - Northing