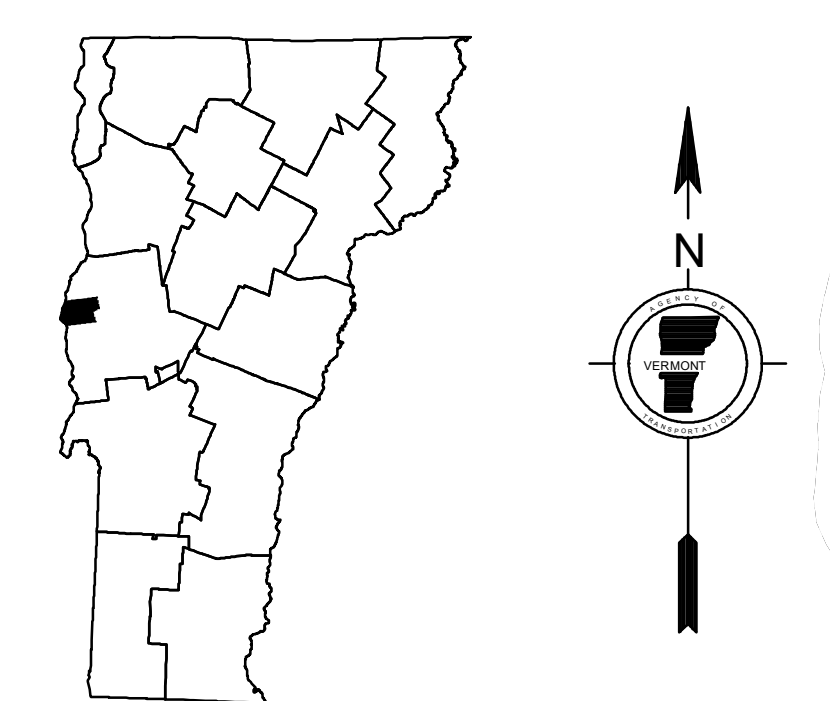
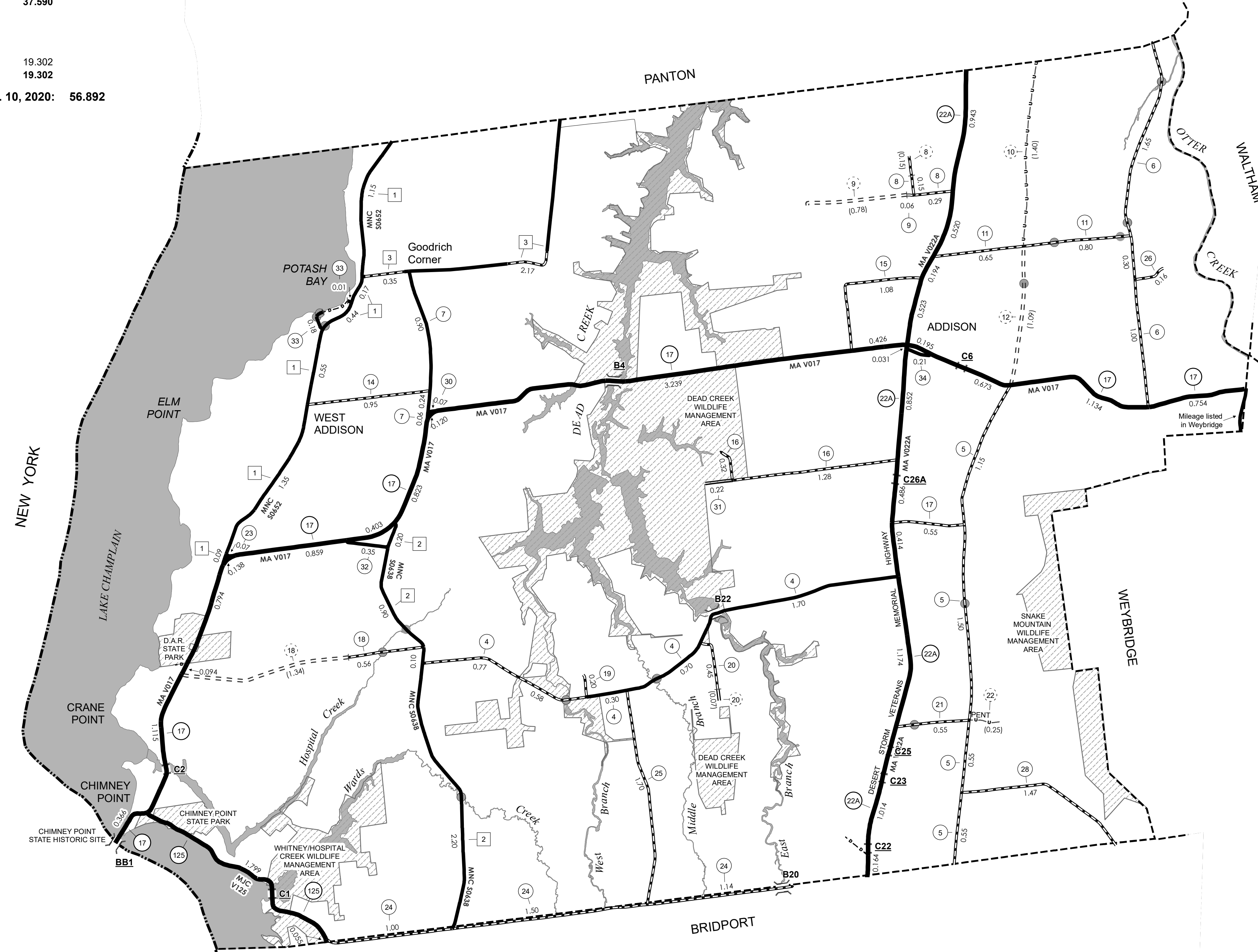


TOWN HWY. No.	LENGTH IN MILES CLASS 3	CLASS 4
4	4.05	
5	3.75	
6	2.95	
7	1.20	
8	0.44	(0.15)
9	0.06	(0.78)
10		(1.40)
11	1.45	
12		(1.09)
14	0.95	
15	1.08	
16	1.60	
17	0.55	
18	0.56	(1.34)
19	0.20	
20	0.45	(0.07)
21	0.55	
22		(0.25)
23	0.07	
24	3.64	
25	1.70	
26	0.16	
28	1.47	
30	0.07	
31	0.22	
32	0.35	
33	0.19	
34	0.21	
TOTAL	27.92	5.08

MILEAGE SUMMARY

CLASS	LENGTH	TOTAL
CLASS 2		
TH-1	3.750	
TH-2	3.400	
TH-3	2.520	
TOTAL CLASS 2		9.670
CLASS 3		
TOTAL CLASS 3		27.92
TOTAL TOWN		37.590
STATE HIGHWAY		
VT-17	11.133	
VT-22A	6.315	
VT-125	1.854	
TOTAL STATE HIGHWAY		19.302
TOTAL STATE		19.302
TOTAL, TRAVELED HIGHWAYS, FEB. 10, 2020:		56.892

(Excludes Class 4 and Legal Trail Mileage)



VERMONT
GENERAL HIGHWAY MAP
Town of Addison

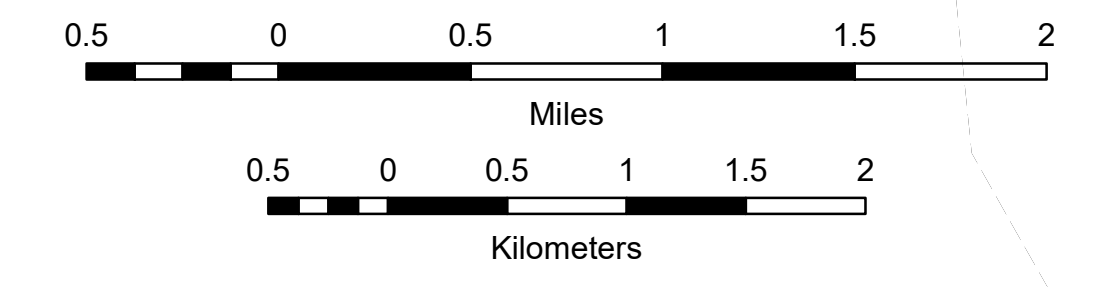
ADDISON COUNTY

Transportation District #5

Prepared by the
 Vermont Agency of Transportation
 Division of Policy, Planning and Intermodal Development
 in cooperation with
 U.S. Department of Transportation
 Federal Highway Administration

Mileage as of February 10, 2020
 Map prepared July 13, 2020

SCALE 1:31,680

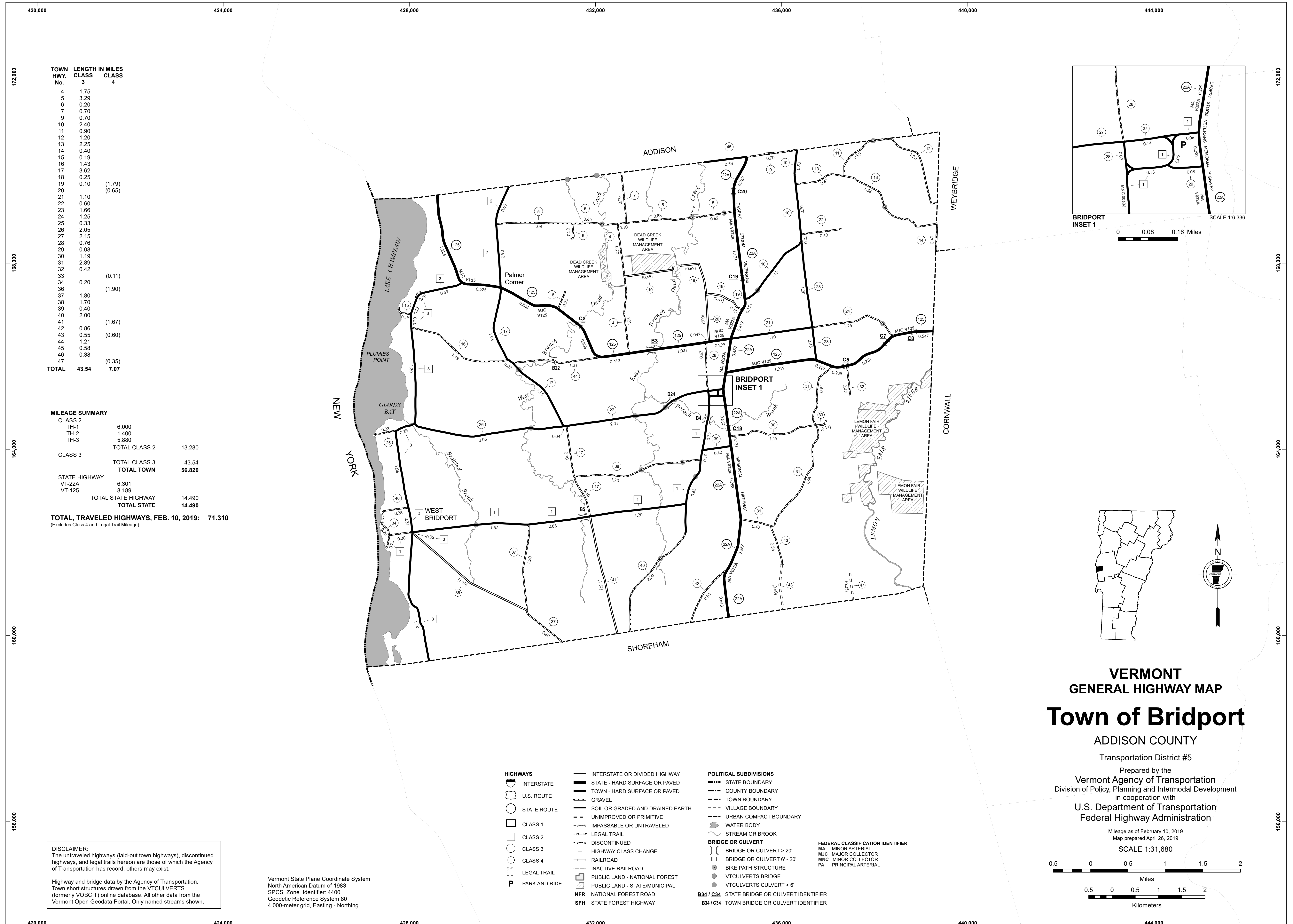


- | | | |
|-----------------|--------------------------------------|---|
| HIGHWAYS | INTERSTATE OR DIVIDED HIGHWAY | POLITICAL SUBDIVISIONS |
| — INTERSTATE | — STATE - HARD SURFACE OR PAVED | — STATE BOUNDARY |
| — U.S. ROUTE | — TOWN - HARD SURFACE OR PAVED | — COUNTY BOUNDARY |
| ○ STATE ROUTE | — GRAVEL | — TOWN BOUNDARY |
| □ CLASS 1 | — SOIL OR GRADED AND DRAINED EARTH | — VILLAGE BOUNDARY |
| □ CLASS 2 | — UNIMPROVED OR PRIMITIVE | — URBAN COMPACT BOUNDARY |
| □ CLASS 3 | — IMPASSABLE OR UNTRAVELED | — WATER BODY |
| □ CLASS 4 | — LEGAL TRAIL | — STREAM OR BROOK |
| — LEGAL TRAIL | — DISCONTINUED | BRIDGE OR CULVERT |
| P PARK AND RIDE | — HIGHWAY CLASS CHANGE | — BRIDGE OR CULVERT > 20' |
| | — RAILROAD | — BRIDGE OR CULVERT 6' - 20' |
| | — INACTIVE RAILROAD | — BIKE PATH STRUCTURE |
| | — PUBLIC LAND - NATIONAL FOREST | ● VTCULVERTS BRIDGE |
| | — PUBLIC LAND - STATE/MUNICIPAL | ● VTCULVERTS CULVERT > 6' |
| | NFR NATIONAL FOREST ROAD | B34 / C34 STATE BRIDGE OR CULVERT IDENTIFIER |
| | SFH STATE FOREST HIGHWAY | B34 / C34 TOWN BRIDGE OR CULVERT IDENTIFIER |
| | | FEDERAL CLASSIFICATION IDENTIFIER |
| | | MA MINOR ARTERIAL |
| | | MJC MAJOR COLLECTOR |
| | | MNC MINOR COLLECTOR |
| | | PA PRINCIPAL ARTERIAL |

DISCLAIMER:
 The untraveled highways (laid-out town highways), discontinued highways, and legal trails hereon are those of which the Agency of Transportation has record; others may exist.

Highway and bridge data by the Agency of Transportation.
 Town short structures drawn from the VTCULVERTS
 (formerly VOBCIT) online database. All other data from the
 Vermont Open Geodata Portal. Only named streams shown.

Vermont State Plane Coordinate System
 North American Datum of 1983
 SPCS_Zone_Identifier: 4400
 Geodetic Reference System 80
 4,000-meter grid, Easting - Northing



TOWN HWY. No.	LENGTH IN MILES CLASS 3	CLASS 4
4	1.75	
5	3.29	
6	0.20	
7	0.70	
9	0.70	
10	2.40	
11	0.90	
12	1.20	
13	2.25	
14	0.40	
15	0.19	
16	1.43	
17	3.62	
18	0.25	
19	0.10	(1.79)
20		(0.65)
21	1.10	
22	0.60	
23	1.66	
24	1.25	
25	0.33	
26	2.05	
27	2.15	
28	0.76	
29	0.08	
30	1.19	
31	2.89	
32	0.42	
33		(0.11)
34	0.20	
36		(1.90)
37	1.80	
38	1.70	
39	0.40	
40	2.00	
41		(1.67)
42	0.86	
43	0.55	(0.60)
44	1.21	
45	0.58	
46	0.38	
47		(0.35)
TOTAL	43.54	7.07

MILEAGE SUMMARY

CLASS 2		
TH-1	6.000	
TH-2	1.400	
TH-3	5.880	
TOTAL CLASS 2		13.280
CLASS 3		
TOTAL CLASS 3		43.54
TOTAL TOWN		56.820
STATE HIGHWAY		
VT-22A	6.301	
VT-125	8.189	
TOTAL STATE HIGHWAY		14.490
TOTAL STATE		14.490

TOTAL, TRAVELED HIGHWAYS, FEB. 10, 2019: 71.310
 (Excludes Class 4 and Legal Trail Mileage)

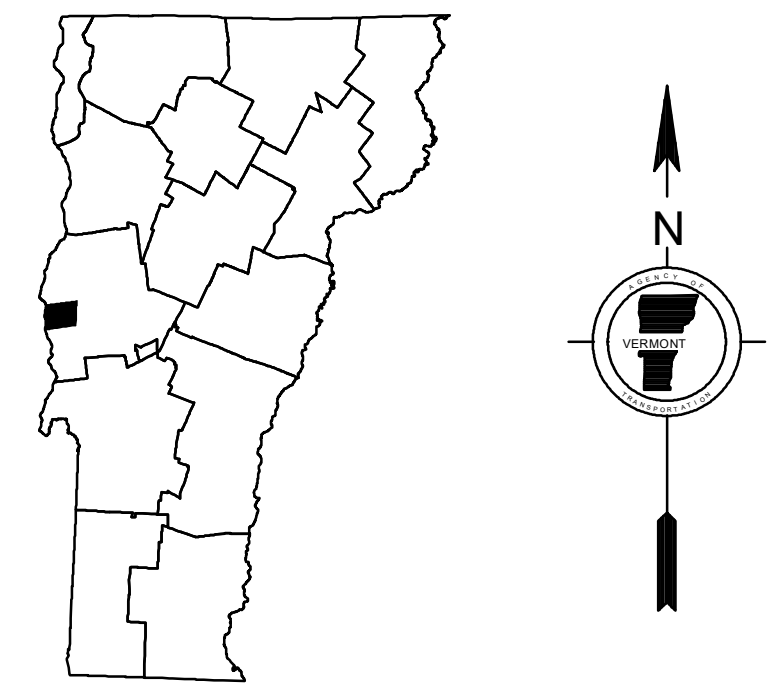
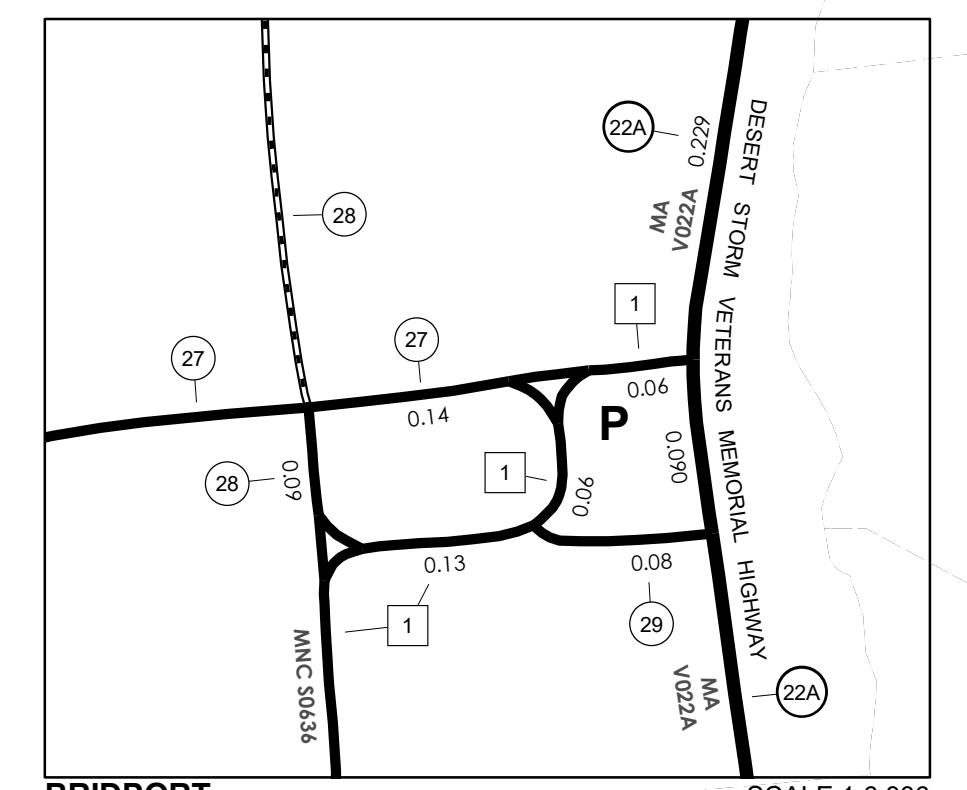
DISCLAIMER:
 The untraveled highways (laid-out town highways), discontinued highways, and legal trails hereon are those of which the Agency of Transportation has record; others may exist.

Highway and bridge data by the Agency of Transportation. Town short structures drawn from the VT/CULVERTS (formerly VOBCIT) online database. All other data from the Vermont Open Geodata Portal. Only named streams shown.

Vermont State Plane Coordinate System
 North American Datum of 1983
 SPCS_Zone_Identifier: 4400
 Geodetic Reference System 80
 4,000-meter grid, Easting - Northing

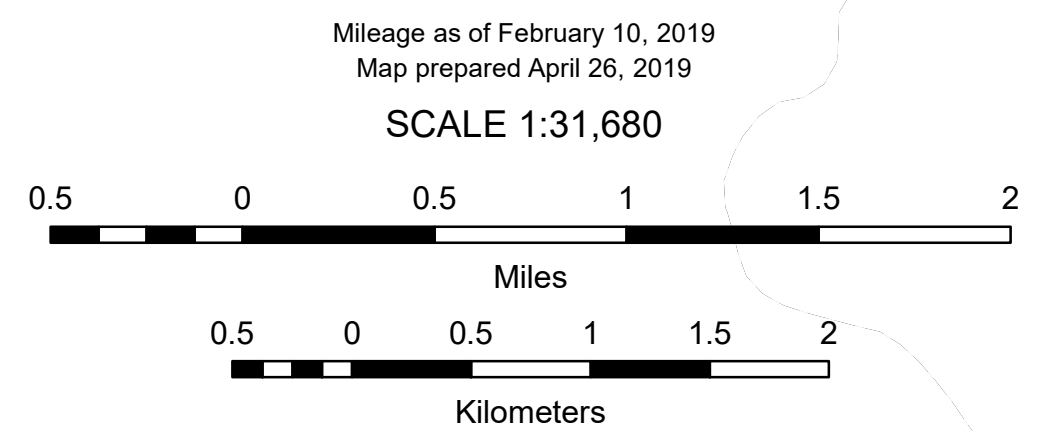
- | | | |
|--|---|--|
| <p>HIGHWAYS</p> <ul style="list-style-type: none"> INTERSTATE U.S. ROUTE STATE ROUTE CLASS 1 CLASS 2 CLASS 3 CLASS 4 LEGAL TRAIL PARK AND RIDE | <ul style="list-style-type: none"> INTERSTATE OR DIVIDED HIGHWAY STATE - HARD SURFACE OR PAVED TOWN - HARD SURFACE OR PAVED GRAVEL SOIL OR GRADED AND DRAINED EARTH UNIMPROVED OR PRIMITIVE IMPASSABLE OR UNTRAVELED LEGAL TRAIL DISCONTINUED HIGHWAY CLASS CHANGE RAILROAD INACTIVE RAILROAD PUBLIC LAND - NATIONAL FOREST PUBLIC LAND - STATE/MUNICIPAL NFR NATIONAL FOREST ROAD SFH STATE FOREST HIGHWAY | <p>POLITICAL SUBDIVISIONS</p> <ul style="list-style-type: none"> STATE BOUNDARY COUNTY BOUNDARY TOWN BOUNDARY VILLAGE BOUNDARY URBAN COMPACT BOUNDARY WATER BODY STREAM OR BROOK <p>BRIDGE OR CULVERT</p> <ul style="list-style-type: none"> BRIDGE OR CULVERT > 20' BRIDGE OR CULVERT 6' - 20' BIKE PATH STRUCTURE VT/CULVERTS BRIDGE VT/CULVERTS CULVERT > 6' B34 / C34 STATE BRIDGE OR CULVERT IDENTIFIER B34 / C34 TOWN BRIDGE OR CULVERT IDENTIFIER |
|--|---|--|

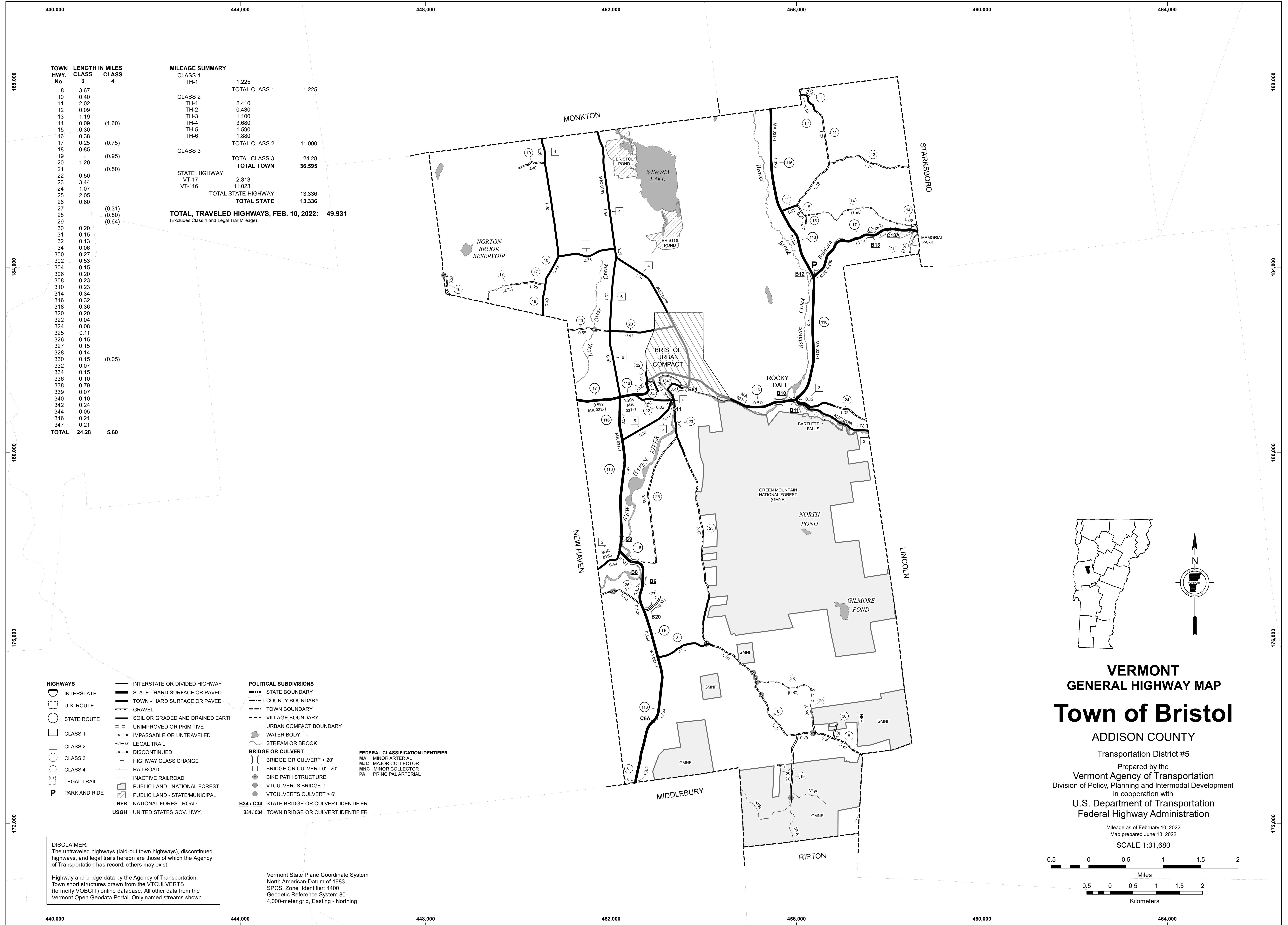
FEDERAL CLASSIFICATION IDENTIFIER
 MA MINOR ARTERIAL
 MJC MAJOR COLLECTOR
 MNC MINOR COLLECTOR
 PA PRINCIPAL ARTERIAL



**VERMONT
 GENERAL HIGHWAY MAP
 Town of Bridport
 ADDISON COUNTY**

Transportation District #5
 Prepared by the
 Vermont Agency of Transportation
 Division of Policy, Planning and Intermodal Development
 in cooperation with
 U.S. Department of Transportation
 Federal Highway Administration





TOWN HWY. No.	LENGTH IN MILES CLASS 3	CLASS 4
8	3.67	
10	0.40	
11	2.02	
12	0.09	
13	1.19	
14	0.09	(1.60)
15	0.30	
16	0.38	
17	0.25	(0.75)
18	0.85	
19		(0.95)
20	1.20	
21		(0.50)
22	0.50	
23	3.44	
24	1.07	
25	2.05	
26	0.60	
27		(0.31)
28		(0.80)
29		(0.64)
30	0.20	
31	0.15	
32	0.13	
34	0.06	
300	0.27	
302	0.53	
304	0.15	
306	0.20	
308	0.23	
310	0.23	
314	0.34	
316	0.32	
318	0.36	
320	0.20	
322	0.04	
324	0.08	
325	0.11	
326	0.15	
327	0.15	
328	0.14	
330	0.15	
332	0.07	(0.05)
334	0.15	
336	0.10	
338	0.79	
339	0.07	
340	0.10	
342	0.24	
344	0.05	
346	0.21	
347	0.21	
TOTAL	24.28	5.60

MILEAGE SUMMARY			
CLASS 1		1.225	
TH-1			1.225
TOTAL CLASS 1			1.225
CLASS 2		2.410	
TH-2		0.430	
TH-3		1.100	
TH-4		3.680	
TH-5		1.590	
TH-6		1.880	
TOTAL CLASS 2			11.090
CLASS 3			24.28
TOTAL CLASS 3			24.28
TOTAL TOWN			36.595
STATE HIGHWAY		2.313	
VT-17		11.023	
VT-116			13.336
TOTAL STATE HIGHWAY			13.336
TOTAL STATE			13.336

TOTAL, TRAVELED HIGHWAYS, FEB. 10, 2022: 49.931
 (Excludes Class 4 and Legal Trail Mileage)

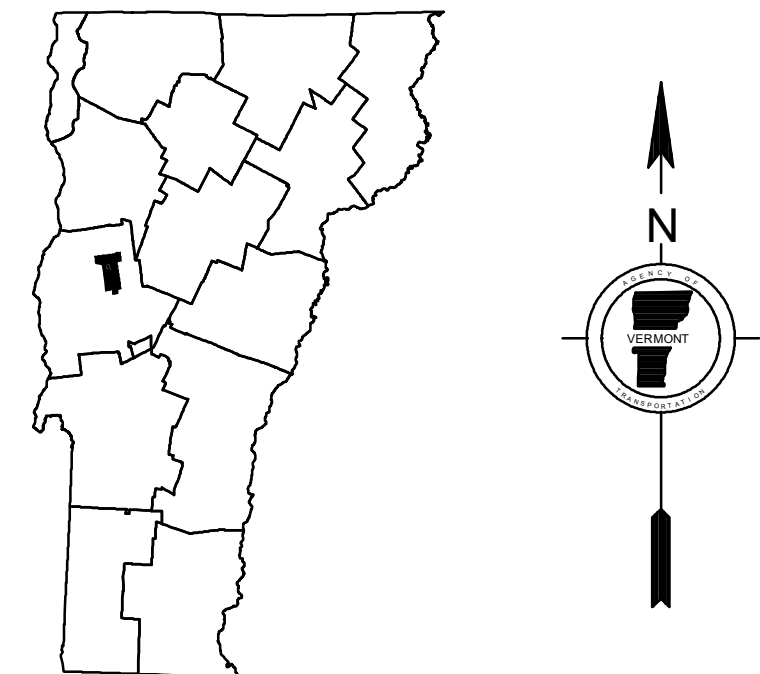
- HIGHWAYS**
 - INTERSTATE
 - U.S. ROUTE
 - STATE ROUTE
 - CLASS 1
 - CLASS 2
 - CLASS 3
 - CLASS 4
 - LEGAL TRAIL
 - PARK AND RIDE
- INTERSTATE OR DIVIDED HIGHWAY
- STATE - HARD SURFACE OR PAVED
- TOWN - HARD SURFACE OR PAVED
- GRAVEL
- SOIL OR GRADED AND DRAINED EARTH
- UNIMPROVED OR PRIMITIVE
- IMPASSABLE OR UNTRAVELED
- LEGAL TRAIL
- DISCONTINUED
- HIGHWAY CLASS CHANGE
- RAILROAD
- INACTIVE RAILROAD
- PUBLIC LAND - NATIONAL FOREST
- PUBLIC LAND - STATE/MUNICIPAL
- NATIONAL FOREST ROAD
- NFR NATIONAL FOREST ROAD
- USGH UNITED STATES GOV. HWY.

- POLITICAL SUBDIVISIONS**
 - STATE BOUNDARY
 - COUNTY BOUNDARY
 - TOWN BOUNDARY
 - VILLAGE BOUNDARY
 - URBAN COMPACT BOUNDARY
 - WATER BODY
 - STREAM OR BROOK
- BRIDGE OR CULVERT**
 - BRIDGE OR CULVERT > 20'
 - BRIDGE OR CULVERT 6' - 20'
 - BIKE PATH STRUCTURE
 - VT CULVERTS BRIDGE
 - VT CULVERTS CULVERT > 6'
 - B34 / C34 STATE BRIDGE OR CULVERT IDENTIFIER
 - B34 / C34 TOWN BRIDGE OR CULVERT IDENTIFIER

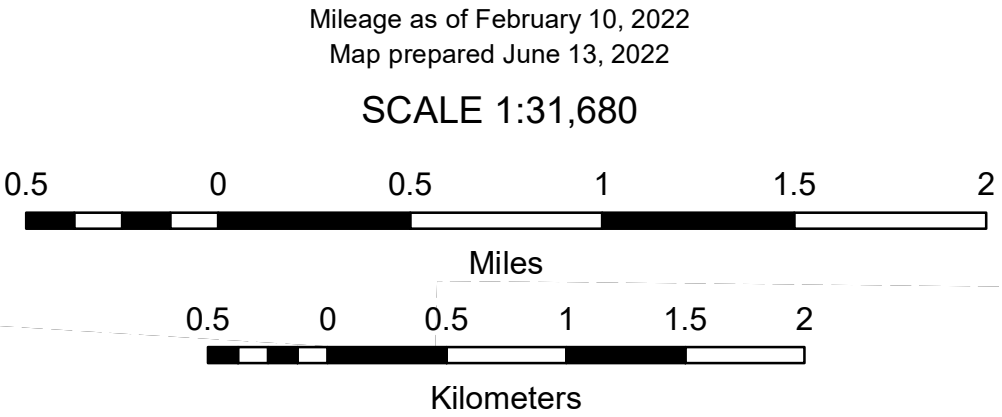
- FEDERAL CLASSIFICATION IDENTIFIER**
 - MA MINOR ARTERIAL
 - MJC MAJOR COLLECTOR
 - MNC MINOR COLLECTOR
 - PA PRINCIPAL ARTERIAL

DISCLAIMER:
 The untraveled highways (laid-out town highways), discontinued highways, and legal trails herein are those of which the Agency of Transportation has record; others may exist.
 Highway and bridge data by the Agency of Transportation. Town short structures drawn from the VTCULVERTS (formerly VOBCIT) online database. All other data from the Vermont Open Geodata Portal. Only named streams shown.

Vermont State Plane Coordinate System
 North American Datum of 1983
 SPCS_Zone_Identifier: 4400
 Geodetic Reference System 80
 4,000-meter grid, Easting - Northing



VERMONT
GENERAL HIGHWAY MAP
Town of Bristol
 ADDISON COUNTY
 Transportation District #5
 Prepared by the
 Vermont Agency of Transportation
 Division of Policy, Planning and Intermodal Development
 in cooperation with
 U.S. Department of Transportation
 Federal Highway Administration



452,000

454,000

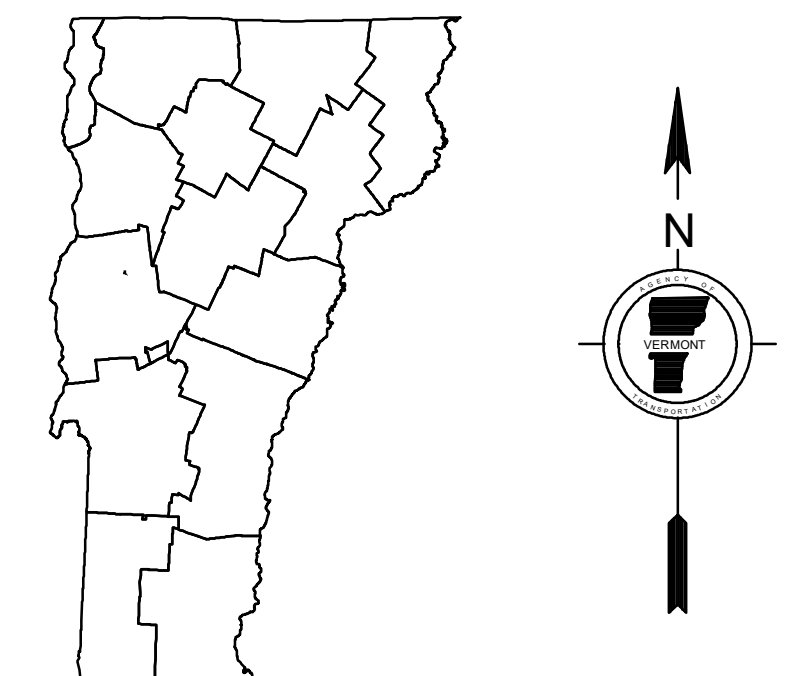
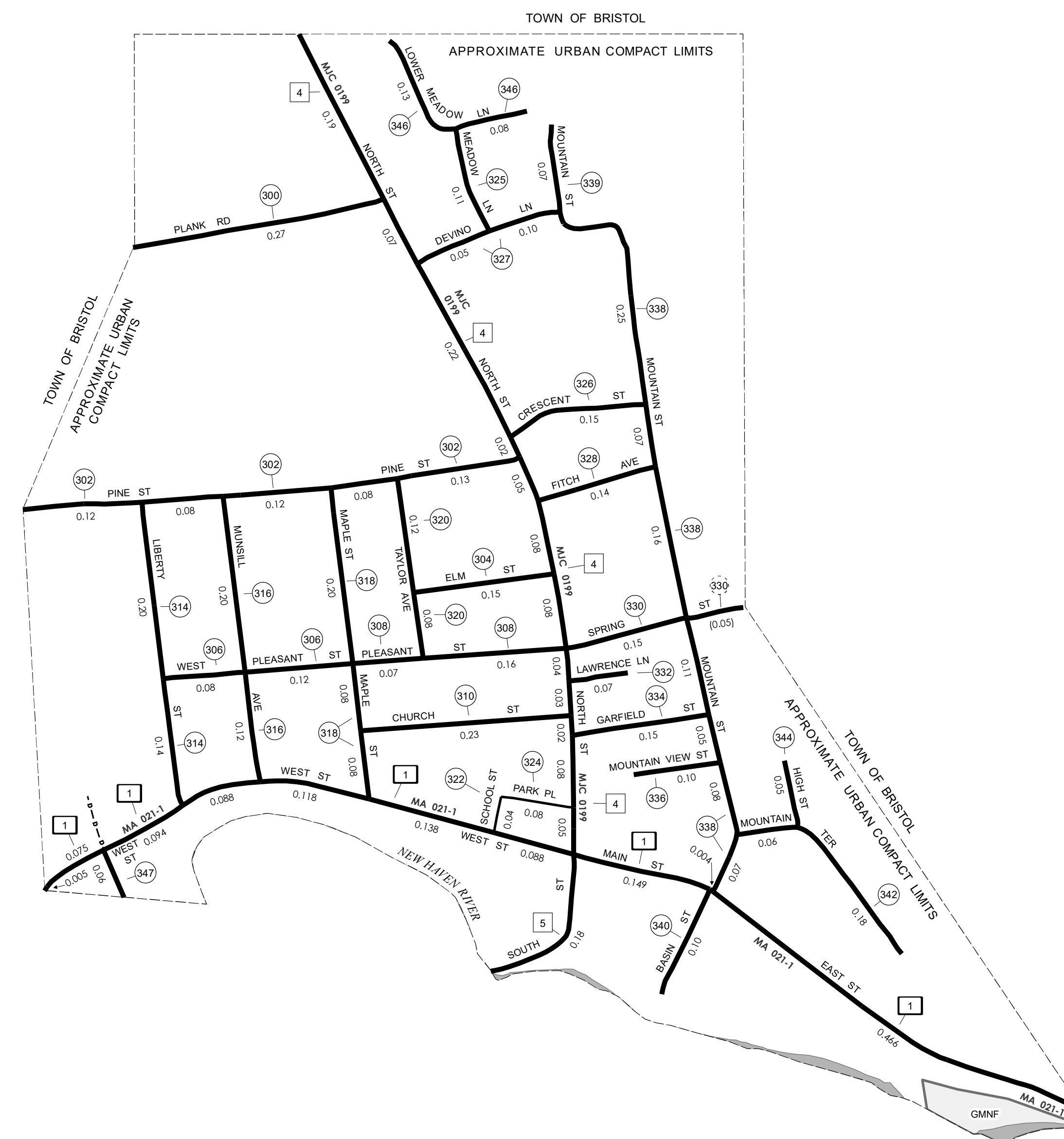
456,000

TOWN HWY. No.	LENGTH IN MILES CLASS 3	CLASS 4	TOWN ROAD NAME
300	0.27		PLANK RD
302	0.53		PINE ST
304	0.15		ELM ST
306	0.20		W PLEASANT ST
308	0.23		PLEASANT ST
310	0.23		CHURCH ST
314	0.34		LIBERTY ST
316	0.32		MUNSILL AVE
318	0.36		MAPLE ST
320	0.20		TAYLOR AVE
322	0.04		SCHOOL ST
324	0.08		PARK PL
325	0.11		MEADOW LN
326	0.15		CRESCENT ST
327	0.15		DEVINO LN
328	0.14		FITCH AVE
330	0.15		SPRING ST
330	0.15	(0.05)	SPRING ST
332	0.07		LAWRENCE LN
334	0.15		GARFIELD ST
336	0.10		MOUNTAIN VIEW ST
338	0.79		MOUNTAIN ST
339	0.07		MOUNTAIN ST
340	0.10		BASIN ST
342	0.24		MOUNTAIN TER
344	0.05		HIGH ST
346	0.21		LOWER MEADOW LN
347	0.06		FIREHOUSE DR
TOTAL	5.49	0.05	

MILEAGE SUMMARY

CLASS	TH-1	TOTAL CLASS 1	
CLASS 1	1.225	1.225	
CLASS 2	0.930		
TH-4	0.180		
TH-5			
CLASS 3		1.110	
TOTAL CLASS 3		5.49	
TOTAL TOWN		7.825	
TOTAL STATE		0	

TOTAL, TRAVELED HIGHWAYS, FEB. 10, 2022: 7.825
(Excludes Class 4 and Legal Trail Mileage)



HIGHWAYS		POLITICAL SUBDIVISIONS		FEDERAL CLASSIFICATION IDENTIFIER	
	INTERSTATE		STATE BOUNDARY		MINOR ARTERIAL
	U.S. ROUTE		COUNTY BOUNDARY		MAJOR COLLECTOR
	STATE ROUTE		TOWN BOUNDARY		MINOR COLLECTOR
	CLASS 1		VILLAGE BOUNDARY		PRINCIPAL ARTERIAL
	CLASS 2		URBAN COMPACT BOUNDARY		
	CLASS 3		WATER BODY		
	CLASS 4		STREAM OR BROOK		
	LEGAL TRAIL		BRIDGE OR CULVERT		
	PARK AND RIDE		DISCONTINUED		
			HIGHWAY CLASS CHANGE		
			RAILROAD		
			INACTIVE RAILROAD		
			PUBLIC LAND - NATIONAL FOREST		
			PUBLIC LAND - STATE/MUNICIPAL		
			NATIONAL FOREST ROAD		
			UNITED STATES GOV. HWY.		
			STATE BRIDGE OR CULVERT IDENTIFIER		
			TOWN BRIDGE OR CULVERT IDENTIFIER		

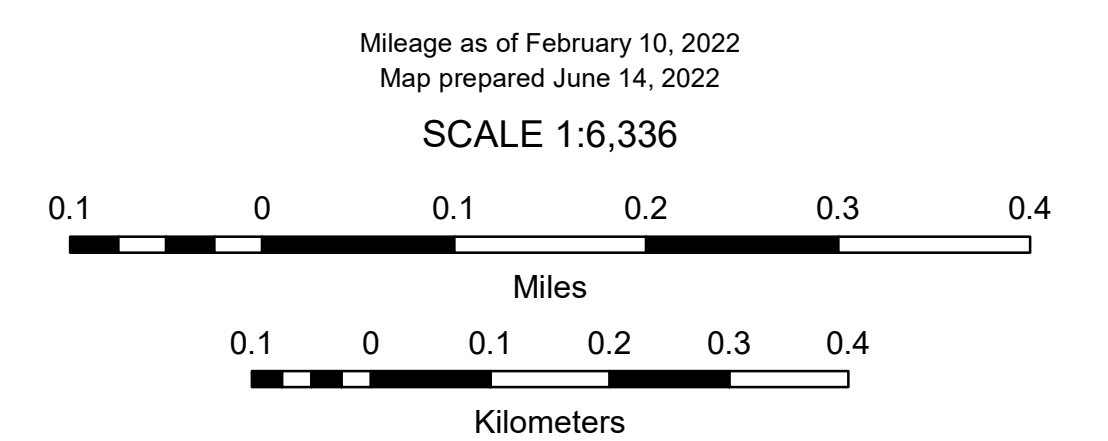
DISCLAIMER:
The untraveled highways (laid-out town highways), discontinued highways, and legal trails hereon are those of which the Agency of Transportation has record; others may exist.

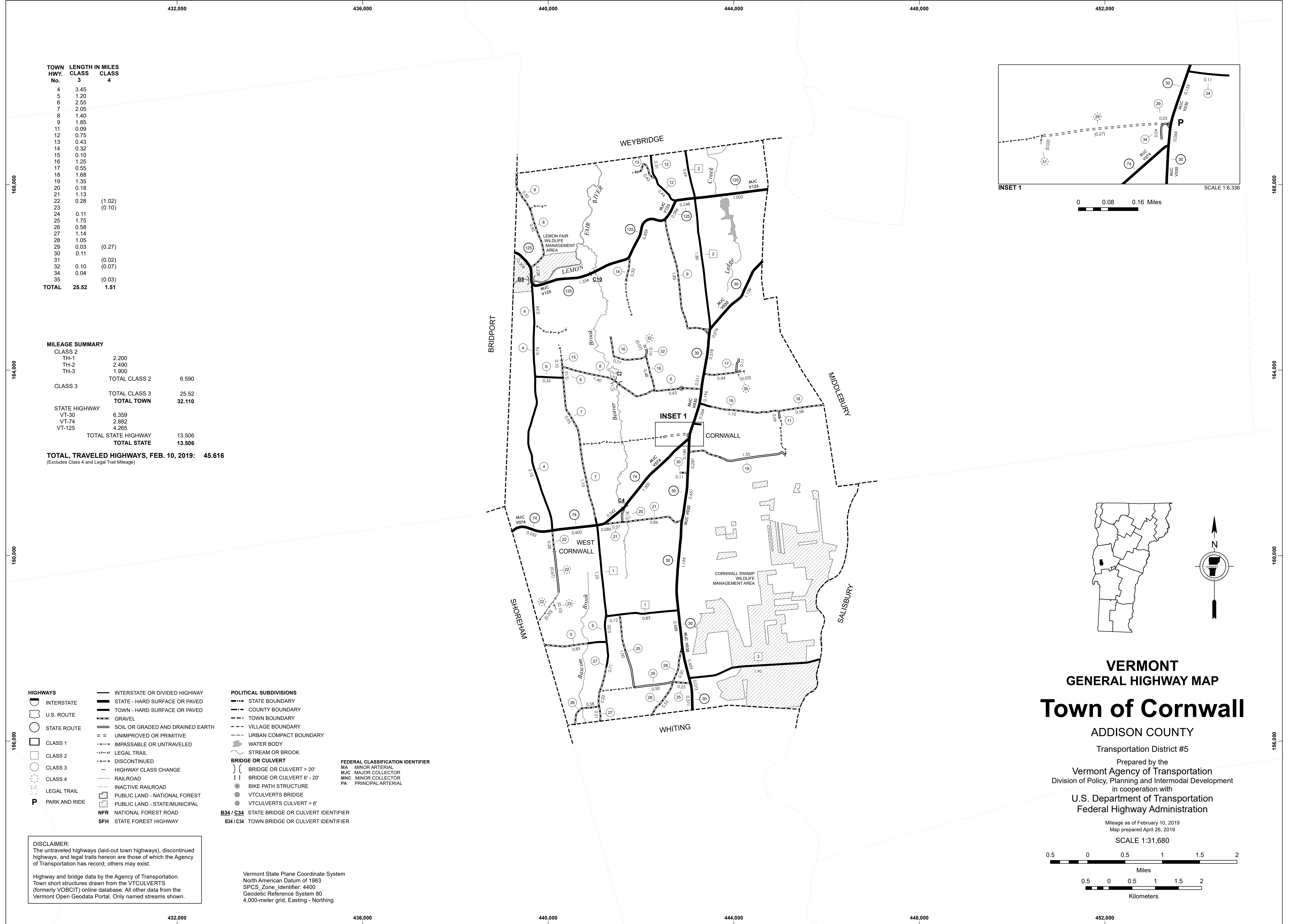
Highway and bridge data by the Agency of Transportation. Town short structures drawn from the VTCULVERTS (formerly VOBCIT) online database. All other data from the Vermont Open Geodata Portal. Only named streams shown.

Vermont State Plane Coordinate System
North American Datum of 1983
SPCS_Zone_Identifier: 4400
Geodetic Reference System 80
2,000-meter grid, Easting - Northing

VERMONT GENERAL HIGHWAY MAP Urban Compact of Bristol

ADDISON COUNTY
Transportation District #5
Prepared by the
Vermont Agency of Transportation
Division of Policy, Planning and Intermodal Development
in cooperation with
U.S. Department of Transportation
Federal Highway Administration



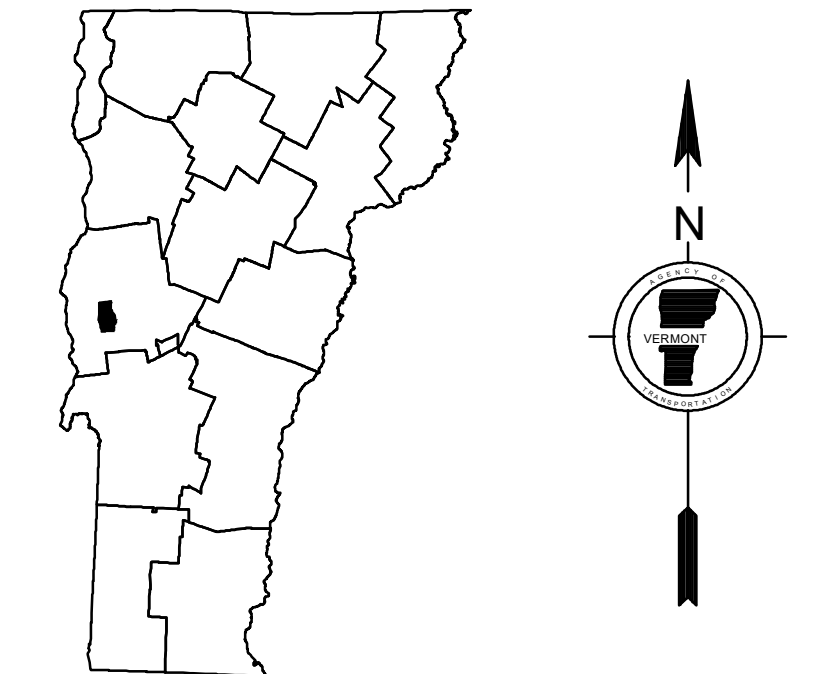
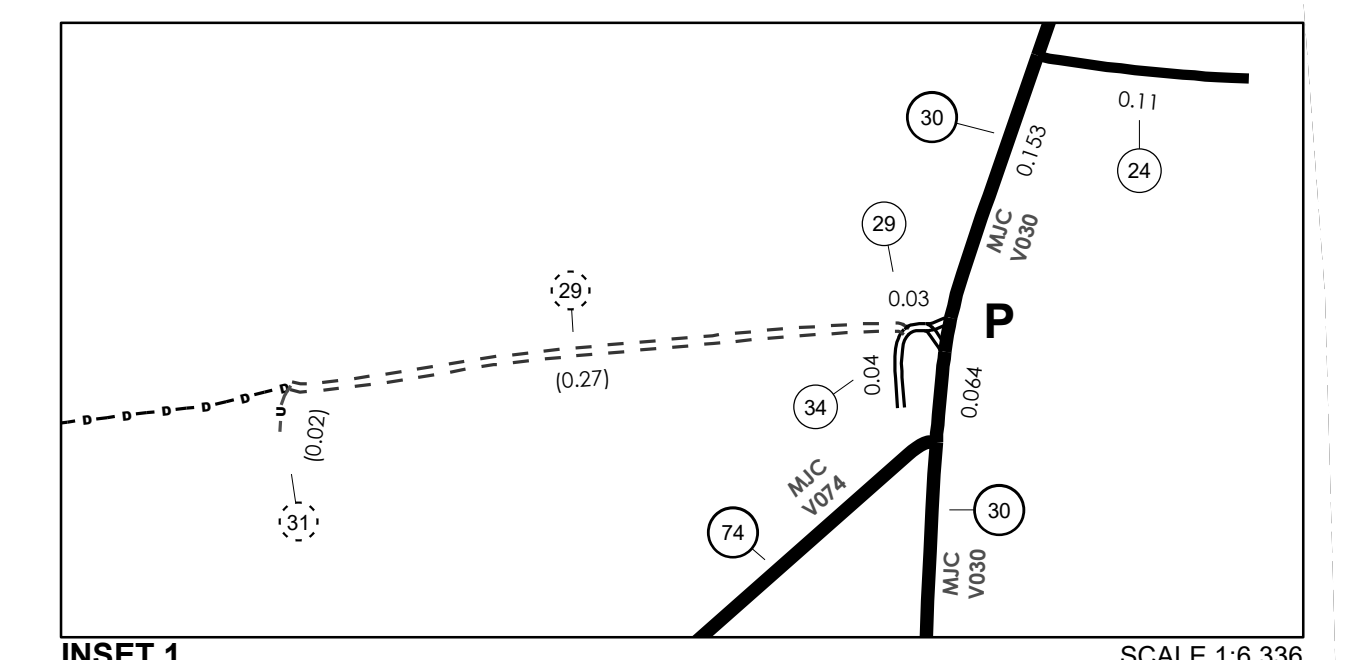


TOWN HWY. No.	LENGTH IN MILES CLASS 3	CLASS 4
4	3.45	
5	1.20	
6	2.55	
7	2.05	
8	1.40	
9	1.85	
11	0.09	
12	0.75	
13	0.43	
14	0.32	
15	0.10	
16	1.25	
17	0.55	
18	1.68	
19	1.35	
20	0.18	
21	1.13	
22	0.28	(1.02)
23		(0.10)
24	0.11	
25	1.75	
26	0.58	
27	1.14	
28	1.05	
29	0.03	(0.27)
30	0.11	
31		(0.02)
32	0.10	(0.07)
34	0.04	
35		(0.03)
TOTAL	25.52	1.51

MILEAGE SUMMARY

CLASS 2		
TH-1	2,200	
TH-2	2,490	
TH-3	1,900	
TOTAL CLASS 2	6,590	
CLASS 3	25.52	
TOTAL CLASS 3	25.52	
TOTAL TOWN	32.110	
STATE HIGHWAY		
VT-30	6,359	
VT-74	2,882	
VT-125	4,265	
TOTAL STATE HIGHWAY	13,506	
TOTAL STATE	13,506	

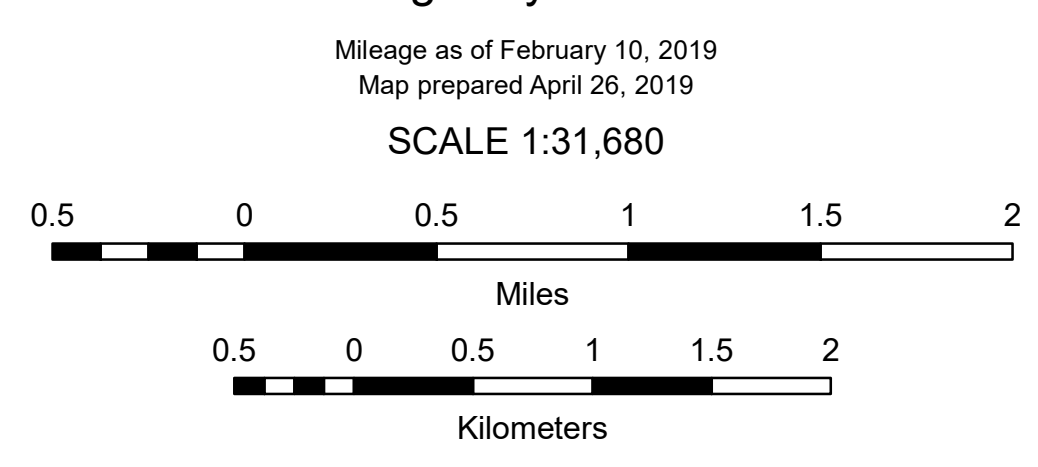
TOTAL TRAVELED HIGHWAYS, FEB. 10, 2019: 45.616
 (Excludes Class 4 and Legal Trail Mileage)



VERMONT
GENERAL HIGHWAY MAP
Town of Cornwall

ADDISON COUNTY
 Transportation District #5

Prepared by the
 Vermont Agency of Transportation
 Division of Policy, Planning and Intermodal Development
 in cooperation with
 U.S. Department of Transportation
 Federal Highway Administration



- HIGHWAYS**
- INTERSTATE
 - U.S. ROUTE
 - STATE ROUTE
 - CLASS 1
 - CLASS 2
 - CLASS 3
 - CLASS 4
 - LEGAL TRAIL
 - PARK AND RIDE
 - INTERSTATE OR DIVIDED HIGHWAY
 - STATE - HARD SURFACE OR PAVED
 - TOWN - HARD SURFACE OR PAVED
 - GRAVEL
 - SOIL OR GRADED AND DRAINED EARTH
 - UNIMPROVED OR PRIMITIVE
 - IMPASSABLE OR UNTRAVELED
 - LEGAL TRAIL
 - DISCONTINUED
 - HIGHWAY CLASS CHANGE
 - RAILROAD
 - INACTIVE RAILROAD
 - PUBLIC LAND - NATIONAL FOREST
 - PUBLIC LAND - STATE/MUNICIPAL
 - NFR NATIONAL FOREST ROAD
 - SFH STATE FOREST HIGHWAY

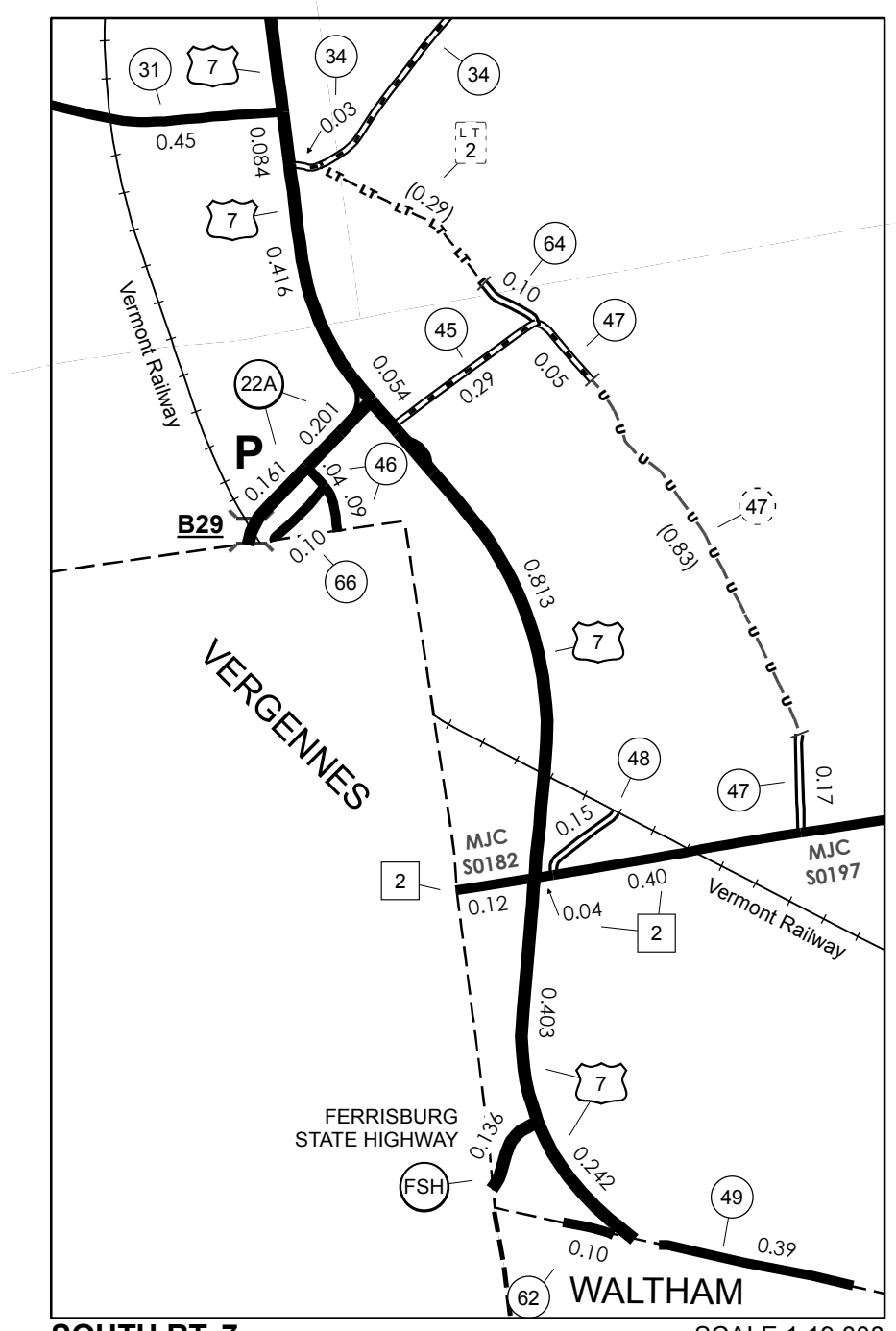
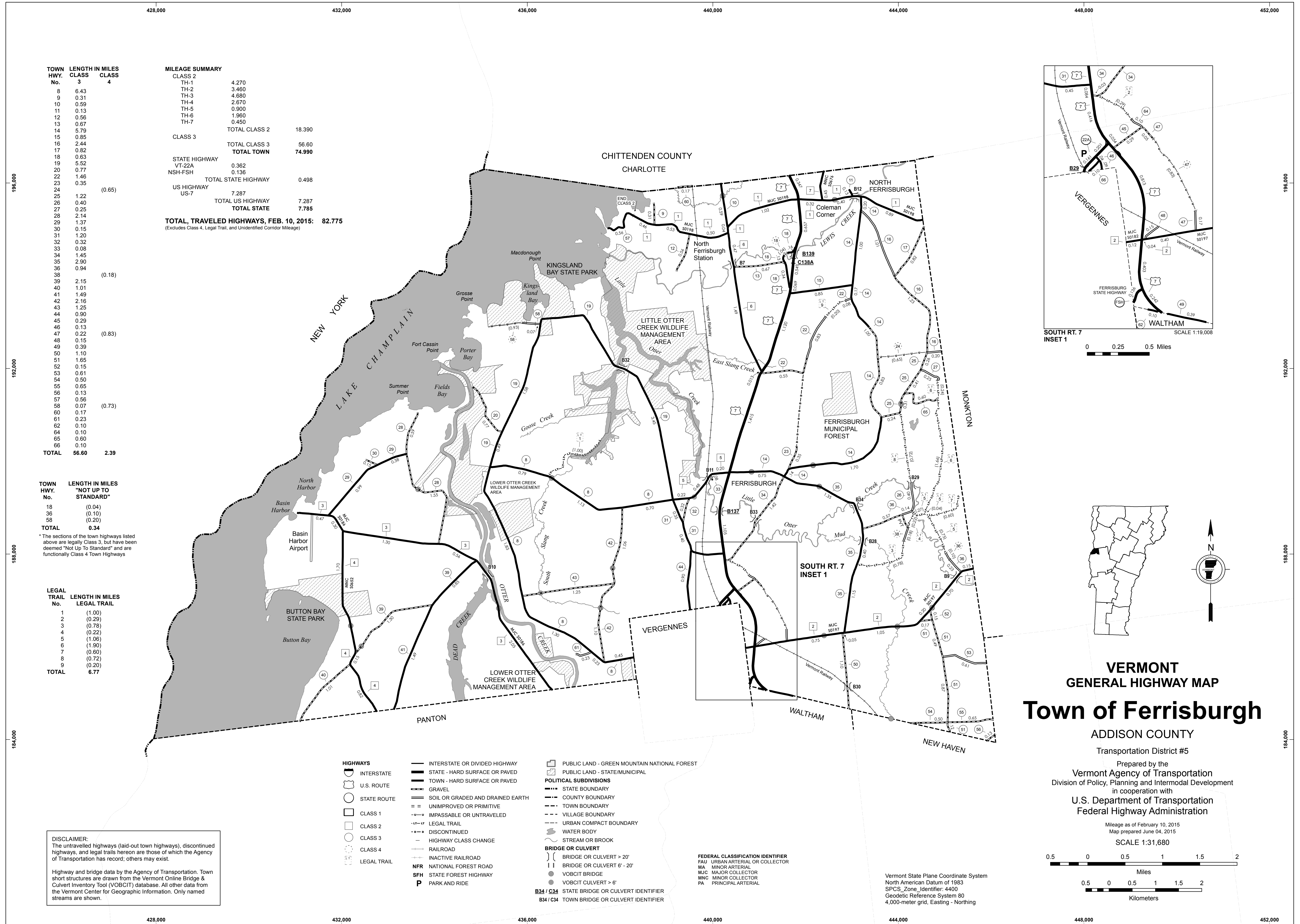
- POLITICAL SUBDIVISIONS**
- STATE BOUNDARY
 - COUNTY BOUNDARY
 - TOWN BOUNDARY
 - VILLAGE BOUNDARY
 - URBAN COMPACT BOUNDARY
 - WATER BODY
 - STREAM OR BROOK
- BRIDGE OR CULVERT**
- BRIDGE OR CULVERT > 20'
 - BRIDGE OR CULVERT 6' - 20'
 - BIKE PATH STRUCTURE
 - VT CULVERTS BRIDGE
 - VT CULVERTS CULVERT > 6'
 - STATE BRIDGE OR CULVERT IDENTIFIER
 - TOWN BRIDGE OR CULVERT IDENTIFIER

- FEDERAL CLASSIFICATION IDENTIFIER**
- MA - MINOR ARTERIAL
 - MJC - MAJOR COLLECTOR
 - MNC - MINOR COLLECTOR
 - PA - PRINCIPAL ARTERIAL

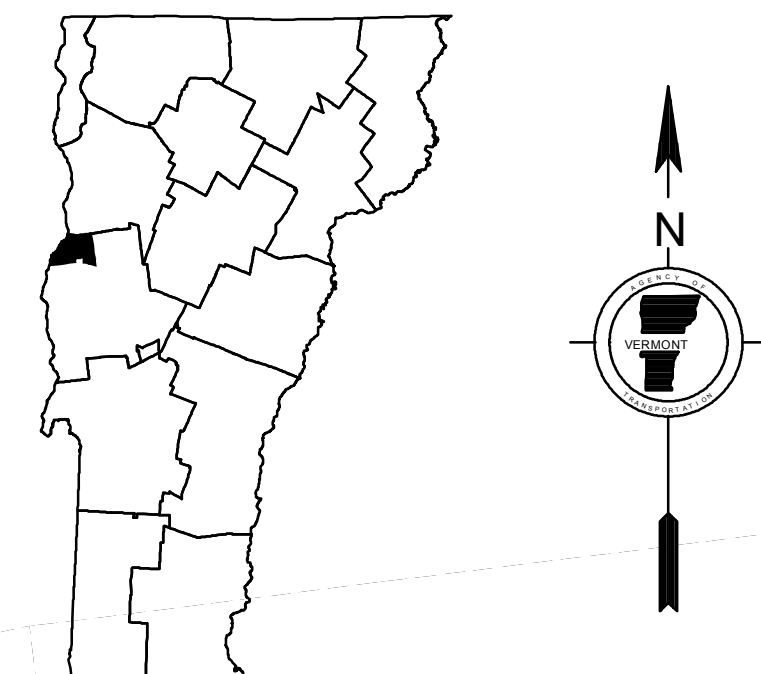
DISCLAIMER:
 The untraveled highways (laid-out town highways), discontinued highways, and legal trails herein are those of which the Agency of Transportation has record; others may exist.

Highway and bridge data by the Agency of Transportation. Town short structures drawn from the VTCULVERTS (formerly VOBCIT) online database. All other data from the Vermont Open Geodata Portal. Only named streams shown.

Vermont State Plane Coordinate System
 North American Datum of 1983
 SPCS_Zone_Identifier: 4400
 Geodetic Reference System 80
 4,000-meter grid, Easting - Northing



SOUTH RT. 7
INSET 1
SCALE 1:19,008



VERMONT GENERAL HIGHWAY MAP Town of Ferrisburgh

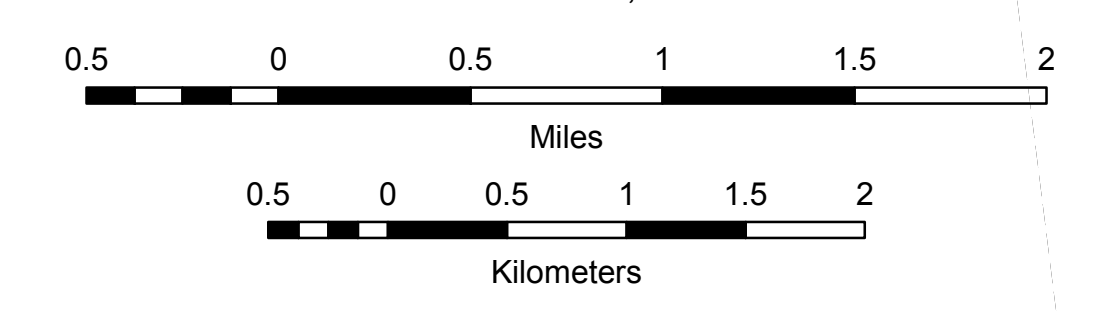
ADDISON COUNTY

Transportation District #5

Prepared by the
Vermont Agency of Transportation
Division of Policy, Planning and Intermodal Development
in cooperation with
U.S. Department of Transportation
Federal Highway Administration

Mileage as of February 10, 2015
Map prepared June 04, 2015

SCALE 1:31,680



TOWN HWY. No.	LENGTH IN MILES CLASS 3	CLASS 4
8	6.43	
9	0.31	
10	0.59	
11	0.13	
12	0.56	
13	0.67	
14	5.79	
15	0.85	
16	2.44	
17	0.82	
18	0.63	
19	5.52	
20	0.77	
22	1.46	
23	0.35	
24		0.65
25	1.22	
26	0.40	
27	0.25	
28	2.14	
29	1.37	
30	0.15	
31	1.20	
32	0.32	
33	0.08	
34	1.45	
35	2.90	
36	0.94	
38		0.18
39	2.15	
40	1.01	
41	1.49	
42	2.16	
43	1.25	
44	0.90	
45	0.29	
46	0.13	
47	0.22	0.83
48	0.15	
49	0.39	
50	1.10	
51	1.65	
52	0.15	
53	0.61	
54	0.50	
55	0.65	
56	0.13	
57	0.56	0.73
58	0.07	
60	0.11	
61	0.23	
62	0.10	
64	0.10	
65	0.60	
66	0.10	
TOTAL	56.60	2.39

MILEAGE SUMMARY		
CLASS 2		
TH-1	4.270	
TH-2	3.460	
TH-3	4.680	
TH-4	2.670	
TH-5	0.900	
TH-6	1.960	
TH-7	0.450	
TOTAL CLASS 2	18.390	
CLASS 3		
TOTAL CLASS 3	56.60	
TOTAL TOWN	74.990	
STATE HIGHWAY		
VT-22A	0.362	
NSH-FSH	0.136	
TOTAL STATE HIGHWAY	0.498	
US HIGHWAY		
US-7	7.287	
TOTAL US HIGHWAY	7.287	
TOTAL STATE	7.785	
TOTAL, TRAVELED HIGHWAYS, FEB. 10, 2015:	82.775	
<small>(Excludes Class 4, Legal Trail, and Unidentified Corridor Mileage)</small>		

TOWN HWY. No.	LENGTH IN MILES "NOT UP TO STANDARD"
18	0.04
36	0.10
58	0.20
TOTAL	0.34

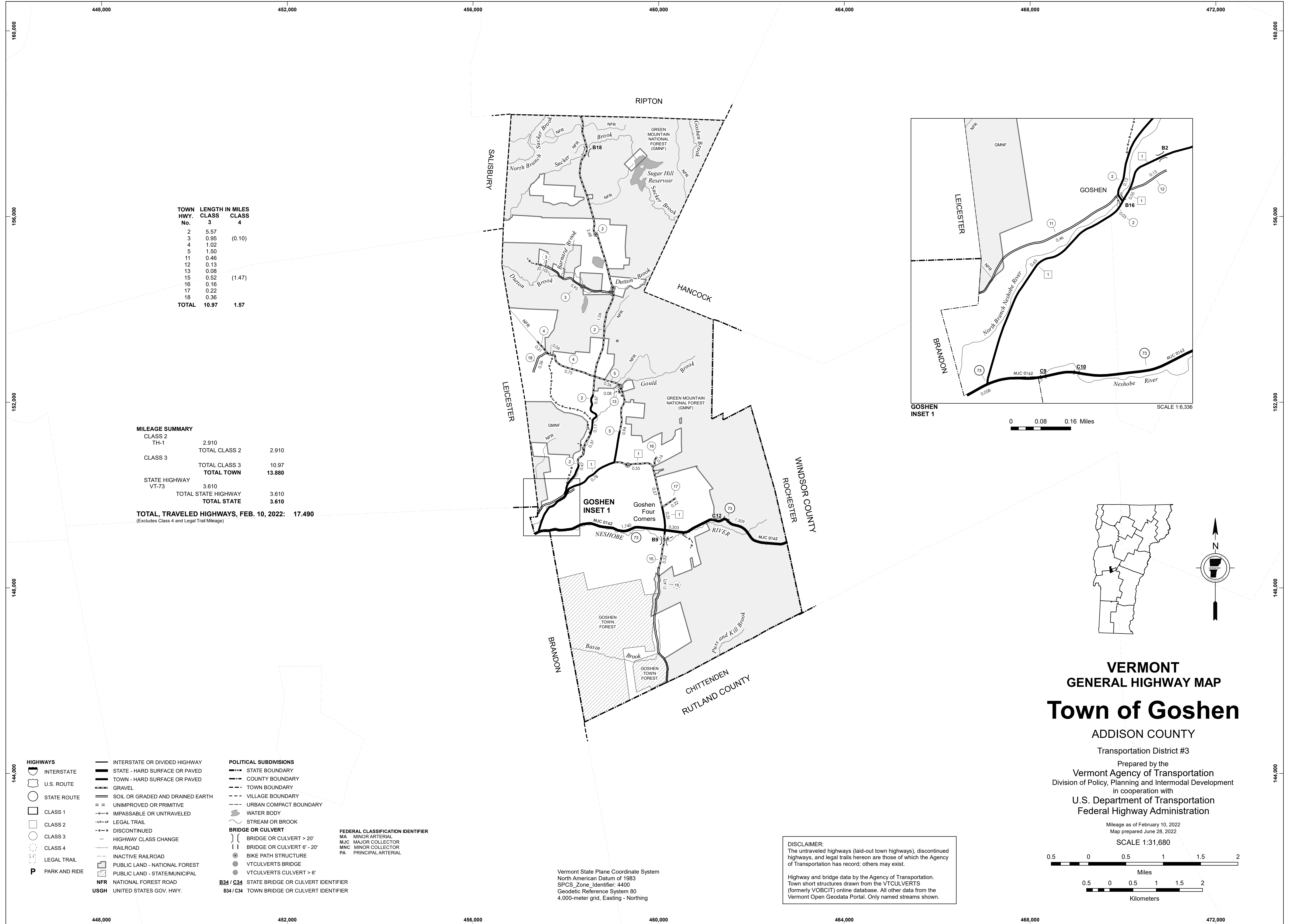
*The sections of the town highways listed above are legally Class 3, but have been deemed "Not Up To Standard" and are functionally Class 4 Town Highways

LEGAL TRAIL No.	LENGTH IN MILES LEGAL TRAIL
1	1.00
2	0.29
3	0.78
4	0.22
5	1.06
6	1.90
7	0.60
8	0.72
9	0.20
TOTAL	6.77

DISCLAIMER:
The untraveled highways (laid-out town highways), discontinued highways, and legal trails hereon are those of which the Agency of Transportation has record; others may exist.

Highway and bridge data by the Agency of Transportation. Town short structures are drawn from the Vermont Online Bridge & Culvert Inventory Tool (VOBCIT) database. All other data from the Vermont Center for Geographic Information. Only named streams are shown.

- HIGHWAYS**
- INTERSTATE
- U.S. ROUTE
- STATE ROUTE
- CLASS 1
- CLASS 2
- CLASS 3
- CLASS 4
- LEGAL TRAIL
- LEGAL TRAIL
- INTERSTATE OR DIVIDED HIGHWAY
- STATE - HARD SURFACE OR PAVED
- TOWN - HARD SURFACE OR PAVED
- GRAVEL
- SOIL OR GRADED AND DRAINED EARTH
- UNIMPROVED OR PRIMITIVE
- IMPASSABLE OR UNTRAVELED
- LEGAL TRAIL
- DISCONTINUED
- HIGHWAY CLASS CHANGE
- RAILROAD
- INACTIVE RAILROAD
- NFR NATIONAL FOREST ROAD
- SFH STATE FOREST HIGHWAY
- P PARK AND RIDE
- PUBLIC LAND - GREEN MOUNTAIN NATIONAL FOREST
- PUBLIC LAND - STATE/MUNICIPAL
- POLITICAL SUBDIVISIONS**
- STATE BOUNDARY
- COUNTY BOUNDARY
- TOWN BOUNDARY
- VILLAGE BOUNDARY
- URBAN COMPACT BOUNDARY
- WATER BODY
- STREAM OR BROOK
- BRIDGE OR CULVERT**
- BRIDGE OR CULVERT > 20'
- BRIDGE OR CULVERT 6' - 20'
- VOBCIT BRIDGE
- VOBCIT CULVERT > 6'
- B34 / C34 STATE BRIDGE OR CULVERT IDENTIFIER
- B34 / C34 TOWN BRIDGE OR CULVERT IDENTIFIER
- FEDERAL CLASSIFICATION IDENTIFIER
- FAU URBAN ARTERIAL OR COLLECTOR
- MA MINOR ARTERIAL
- MJC MAJOR COLLECTOR
- MNC MINOR COLLECTOR
- PA PRINCIPAL ARTERIAL

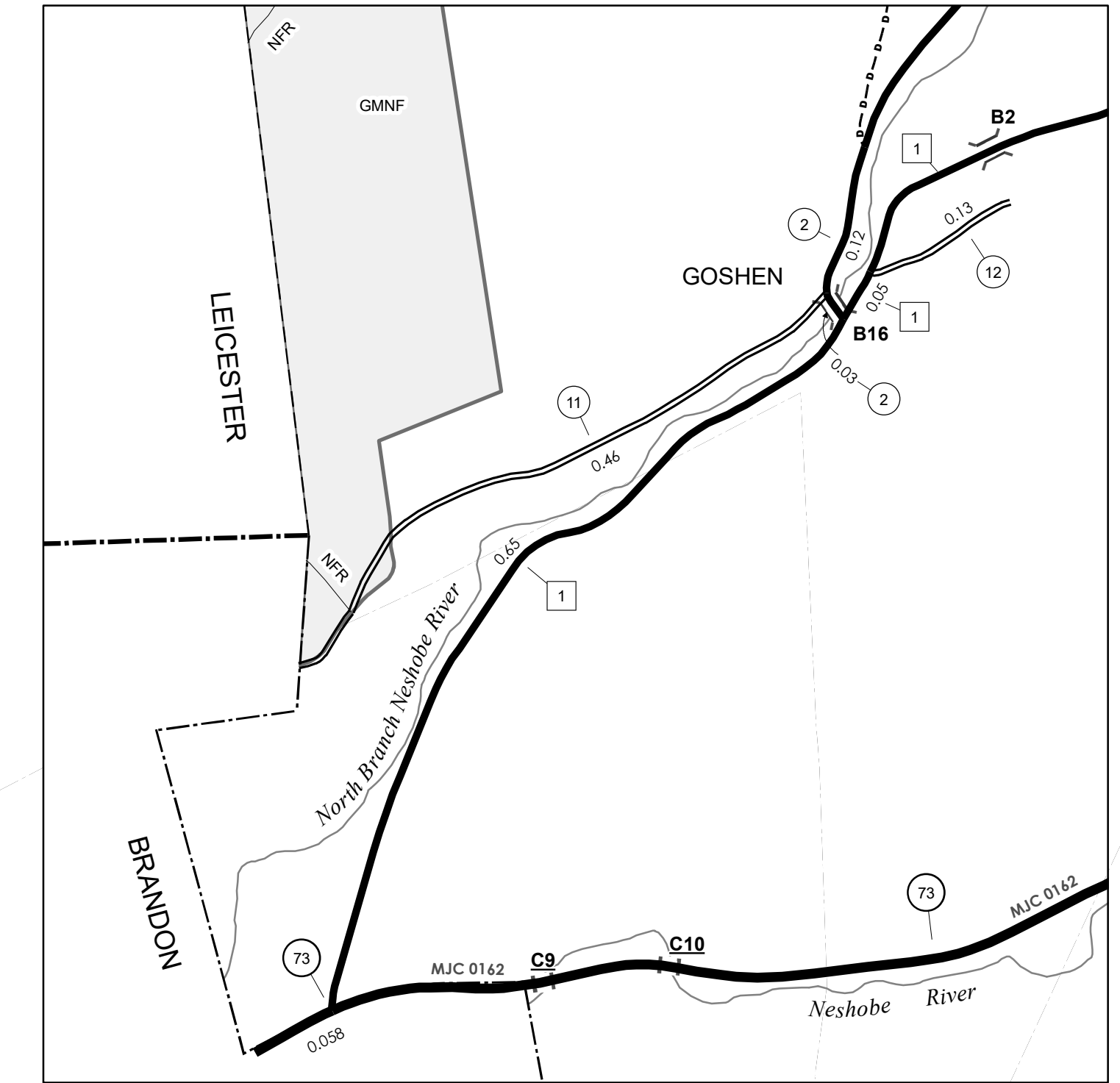


TOWN HWY. No.	LENGTH IN MILES CLASS 3	CLASS 4
2	5.57	
3	0.95	(0.10)
4	1.02	
5	1.50	
11	0.46	
12	0.13	
13	0.08	
15	0.52	(1.47)
16	0.16	
17	0.22	
18	0.36	
TOTAL	10.97	1.57

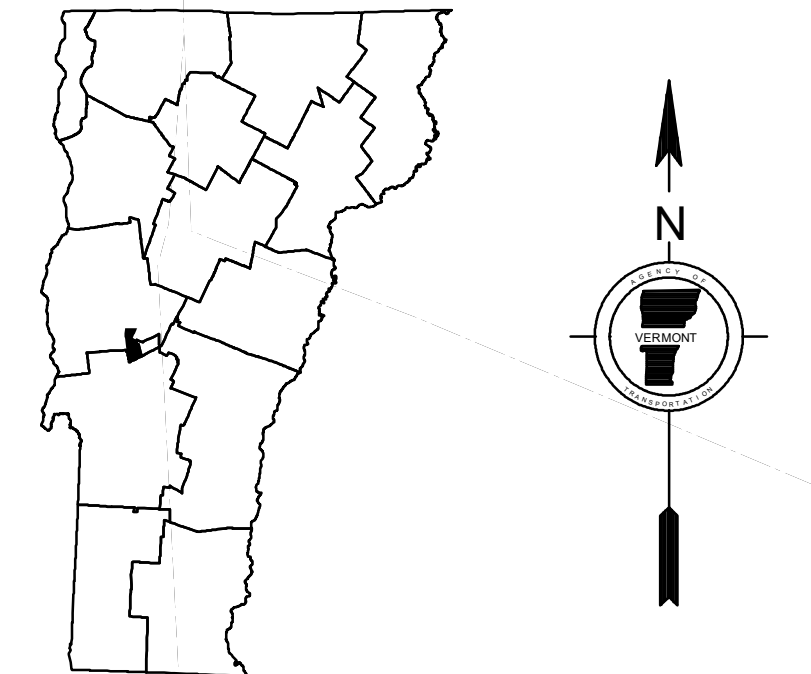
MILEAGE SUMMARY

CLASS 2		
TH-1	2,910	
TOTAL CLASS 2	2,910	
CLASS 3		
TOTAL CLASS 3	10.97	
TOTAL TOWN	13.880	
STATE HIGHWAY		
VT-73	3,610	
TOTAL STATE HIGHWAY	3,610	
TOTAL STATE	3,610	
TOTAL, TRAVELED HIGHWAYS, FEB. 10, 2022:	17.490	

(Excludes Class 4 and Legal Trail Mileage)



0 0.08 0.16 Miles



VERMONT
GENERAL HIGHWAY MAP
Town of Goshen

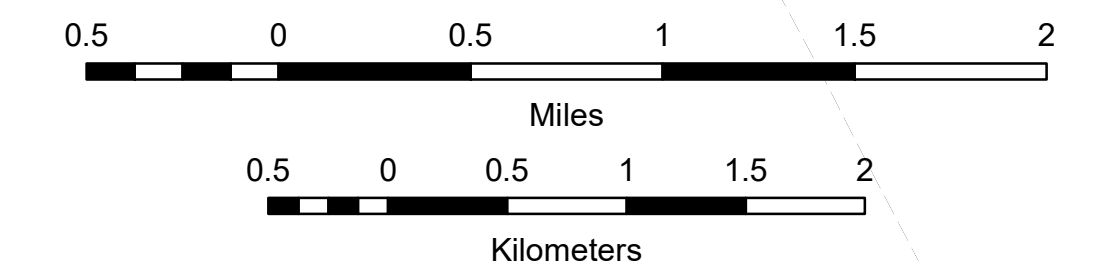
ADDISON COUNTY

Transportation District #3

Prepared by the
Vermont Agency of Transportation
 Division of Policy, Planning and Intermodal Development
 in cooperation with
U.S. Department of Transportation
Federal Highway Administration

Mileage as of February 10, 2022
 Map prepared June 28, 2022

SCALE 1:31,680

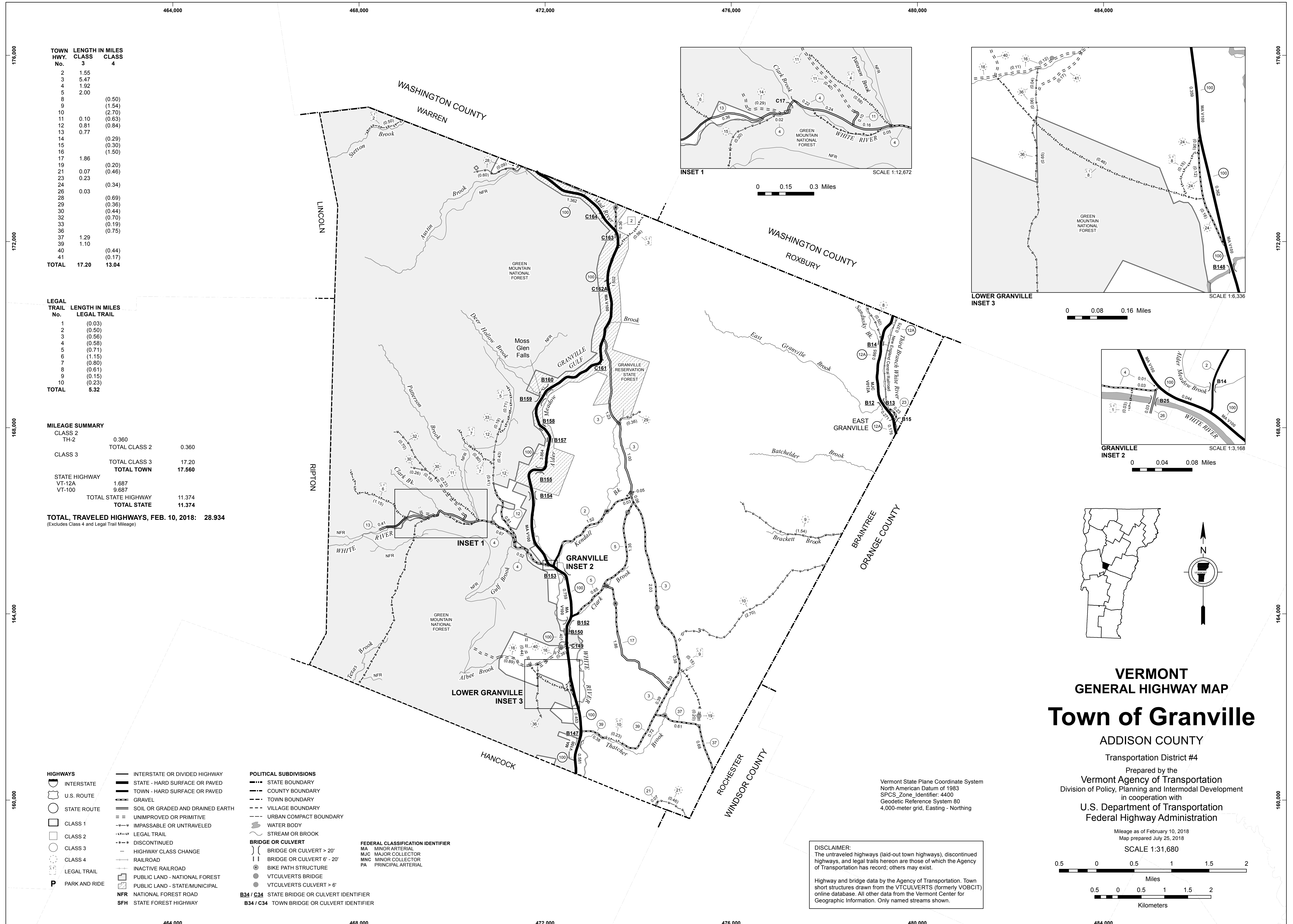


- HIGHWAYS**
 - INTERSTATE
 - U.S. ROUTE
 - STATE ROUTE
 - CLASS 1
 - CLASS 2
 - CLASS 3
 - CLASS 4
 - LEGAL TRAIL
 - PARK AND RIDE
- INTERSTATE OR DIVIDED HIGHWAY
 - STATE - HARD SURFACE OR PAVED
 - TOWN - HARD SURFACE OR PAVED
 - GRAVEL
 - SOIL OR GRADED AND DRAINED EARTH
 - UNIMPROVED OR PRIMITIVE
 - IMPASSABLE OR UNTRAVELED
 - LEGAL TRAIL
 - DISCONTINUED
 - HIGHWAY CLASS CHANGE
 - RAILROAD
 - INACTIVE RAILROAD
 - PUBLIC LAND - NATIONAL FOREST
 - PUBLIC LAND - STATE/MUNICIPAL
 - NATIONAL FOREST ROAD
 - UNITED STATES GOV. HWY.
- POLITICAL SUBDIVISIONS**
 - STATE BOUNDARY
 - COUNTY BOUNDARY
 - TOWN BOUNDARY
 - VILLAGE BOUNDARY
 - URBAN COMPACT BOUNDARY
 - WATER BODY
 - STREAM OR BROOK
- BRIDGE OR CULVERT**
 - BRIDGE OR CULVERT > 20'
 - BRIDGE OR CULVERT 6' - 20'
 - BIKE PATH STRUCTURE
 - VT CULVERTS BRIDGE
 - VT CULVERTS CULVERT > 6'
 - STATE BRIDGE OR CULVERT IDENTIFIER
 - TOWN BRIDGE OR CULVERT IDENTIFIER
- FEDERAL CLASSIFICATION IDENTIFIER**
 - MA - MINOR ARTERIAL
 - MJC - MAJOR COLLECTOR
 - MNC - MINOR COLLECTOR
 - PA - PRINCIPAL ARTERIAL

Vermont State Plane Coordinate System
 North American Datum of 1983
 SPCS_Zone_Identifier: 4400
 Geodetic Reference System 80
 4,000-meter grid, Easting - Northing

DISCLAIMER:
 The untraveled highways (laid-out town highways), discontinued highways, and legal trails hereon are those of which the Agency of Transportation has record; others may exist.

Highway and bridge data by the Agency of Transportation. Town short structures drawn from the VTCULVERTS (formerly VOBCIT) online database. All other data from the Vermont Open Geodata Portal. Only named streams shown.



TOWN HWY. No.	LENGTH IN MILES	CLASS 3	CLASS 4
2	1.55		
3	5.47		
4	1.92		
5	2.00		
8		(0.50)	
9		(1.54)	
10		(2.70)	
11	0.10	(0.53)	
12	0.81	(0.84)	
13	0.77		
14		(0.29)	
15		(0.30)	
16		(1.50)	
17	1.86		
19		(0.20)	
21	0.07	(0.46)	
23	0.23		
24		(0.34)	
26	0.03		
28		(0.69)	
29		(0.36)	
30		(0.44)	
32		(0.70)	
33		(0.19)	
36		(0.75)	
37	1.29		
39	1.10		
40		(0.44)	
41		(0.17)	
TOTAL	17.20	13.04	

LEGAL TRAIL No.	LENGTH IN MILES	LEGAL TRAIL
1	(0.03)	
2	(0.50)	
3	(0.56)	
4	(0.58)	
5	(0.71)	
6	(1.15)	
7	(0.80)	
8	(0.61)	
9	(0.15)	
10	(0.23)	
TOTAL	5.32	

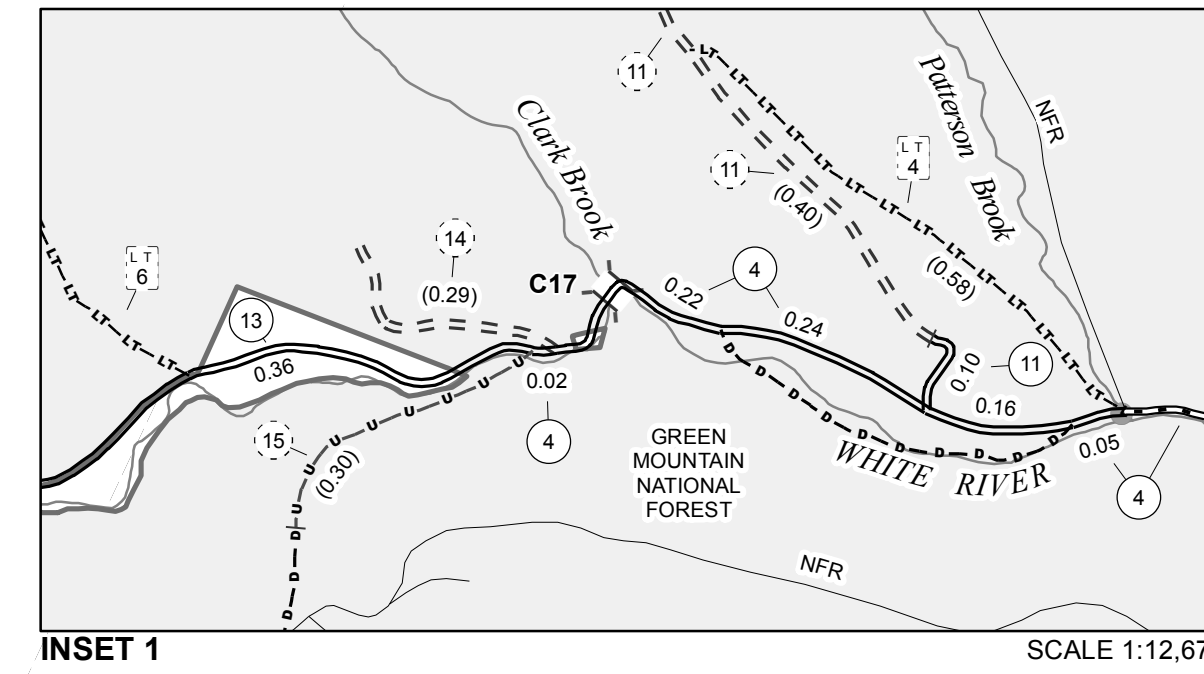
MILEAGE SUMMARY		
CLASS 2		
TH-2	0.360	
TOTAL CLASS 2	0.360	
CLASS 3		
TOTAL CLASS 3	17.20	
TOTAL TOWN	17.560	
STATE HIGHWAY		
VT-12A	1.687	
VT-100	9.687	
TOTAL STATE HIGHWAY	11.374	
TOTAL STATE	11.374	

TOTAL, TRAVELED HIGHWAYS, FEB. 10, 2018: 28.934
 (Excludes Class 4 and Legal Trail Mileage)

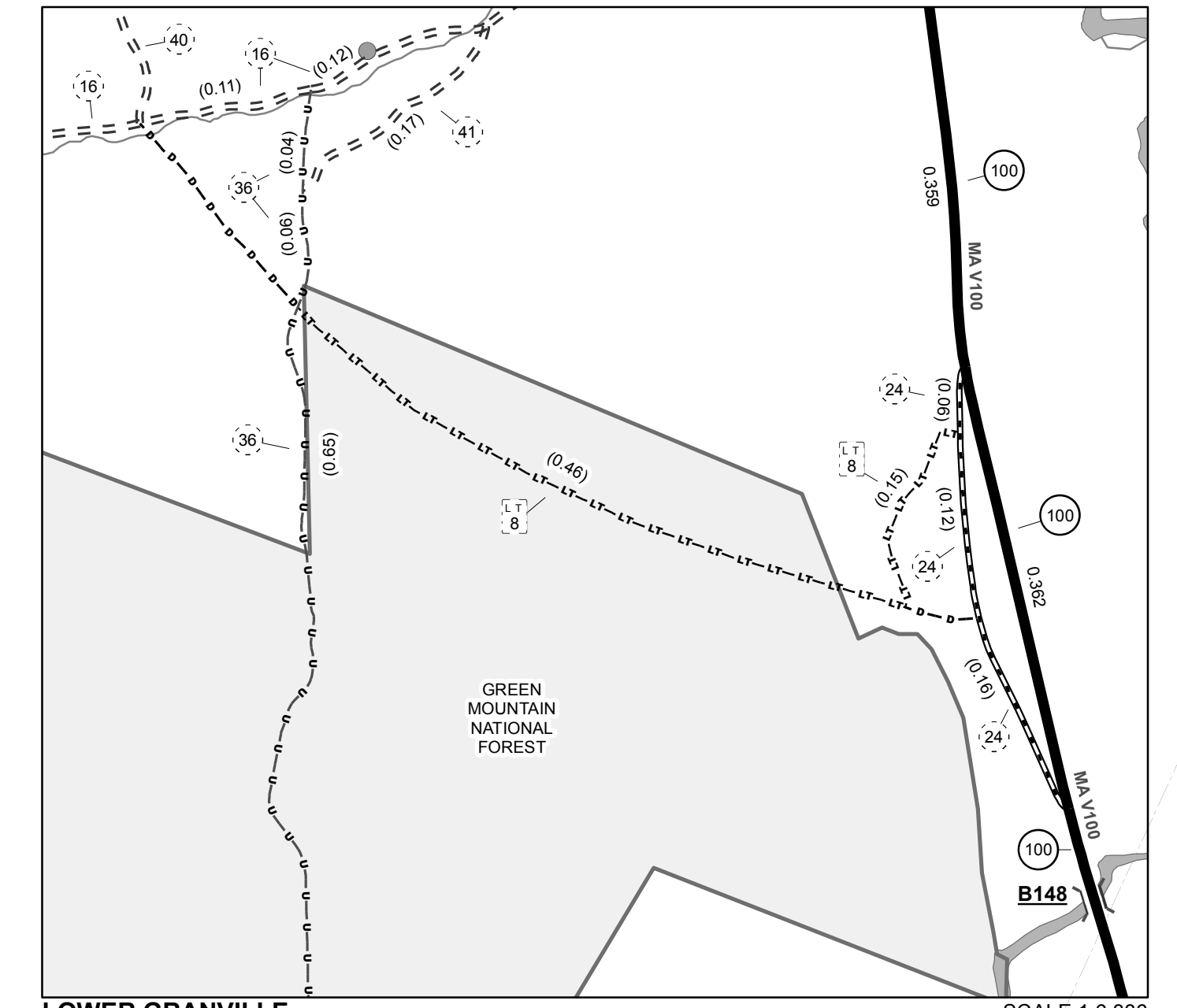
- HIGHWAYS**
- INTERSTATE
- U.S. ROUTE
- STATE ROUTE
- CLASS 1
- CLASS 2
- CLASS 3
- CLASS 4
- LEGAL TRAIL
- PARK AND RIDE
- INTERSTATE OR DIVIDED HIGHWAY
- STATE - HARD SURFACE OR PAVED
- TOWN - HARD SURFACE OR PAVED
- GRAVEL
- SOIL OR GRADED AND DRAINED EARTH
- UNIMPROVED OR PRIMITIVE
- IMPASSABLE OR UNTRAVELED
- LEGAL TRAIL
- DISCONTINUED
- HIGHWAY CLASS CHANGE
- RAILROAD
- INACTIVE RAILROAD
- PUBLIC LAND - NATIONAL FOREST
- PUBLIC LAND - STATE/MUNICIPAL
- NFR NATIONAL FOREST ROAD
- SFH STATE FOREST HIGHWAY

- POLITICAL SUBDIVISIONS**
- STATE BOUNDARY
- COUNTY BOUNDARY
- TOWN BOUNDARY
- VILLAGE BOUNDARY
- URBAN COMPACT BOUNDARY
- WATER BODY
- STREAM OR BROOK
- BRIDGE OR CULVERT**
- BRIDGE OR CULVERT > 20'
- BRIDGE OR CULVERT 6' - 20'
- BIKE PATH STRUCTURE
- VT CULVERTS BRIDGE
- VT CULVERTS CULVERT > 6'
- B34 / C34 STATE BRIDGE OR CULVERT IDENTIFIER
- B34 / C34 TOWN BRIDGE OR CULVERT IDENTIFIER

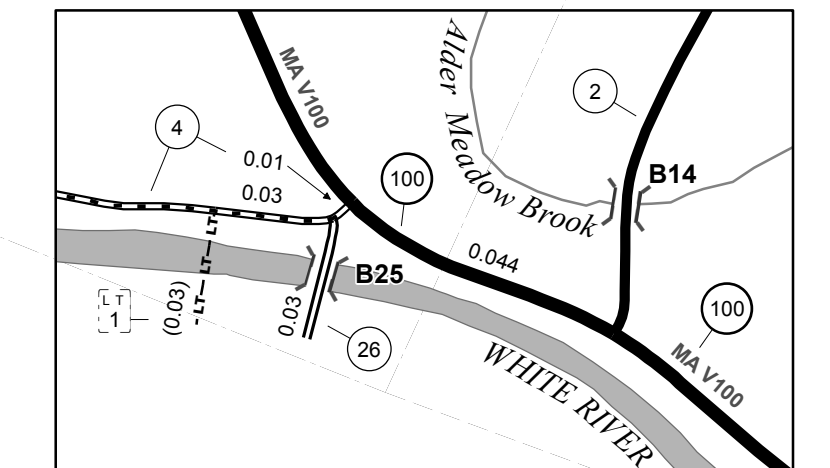
- FEDERAL CLASSIFICATION IDENTIFIER**
- MA MINOR ARTERIAL
- MJC MAJOR COLLECTOR
- MNC MINOR COLLECTOR
- PA PRINCIPAL ARTERIAL



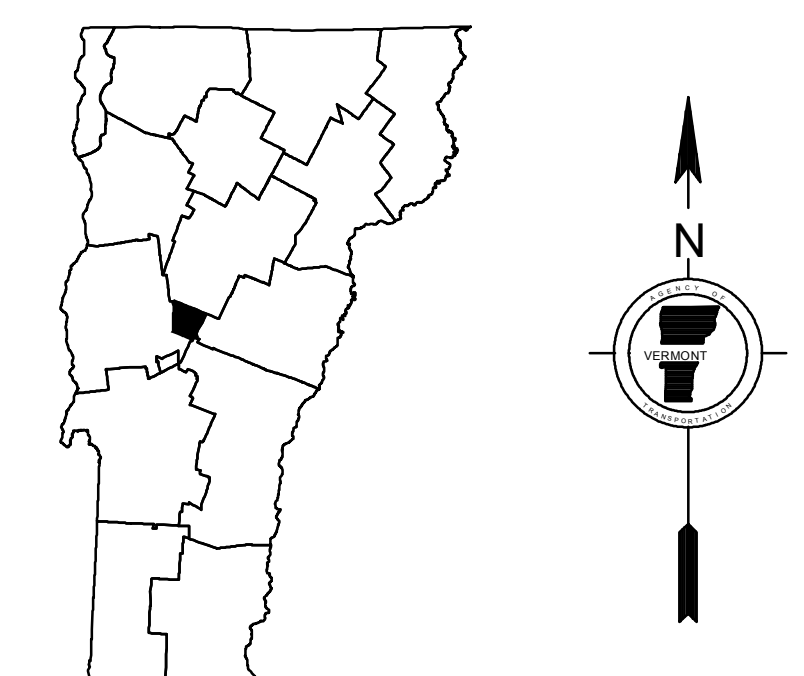
0 0.15 0.3 Miles



0 0.08 0.16 Miles

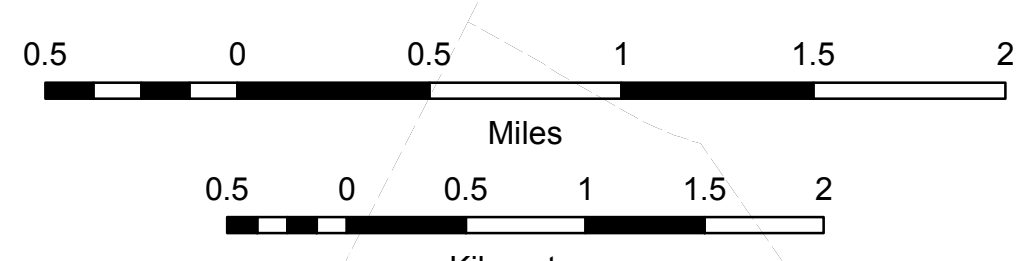


0 0.04 0.08 Miles

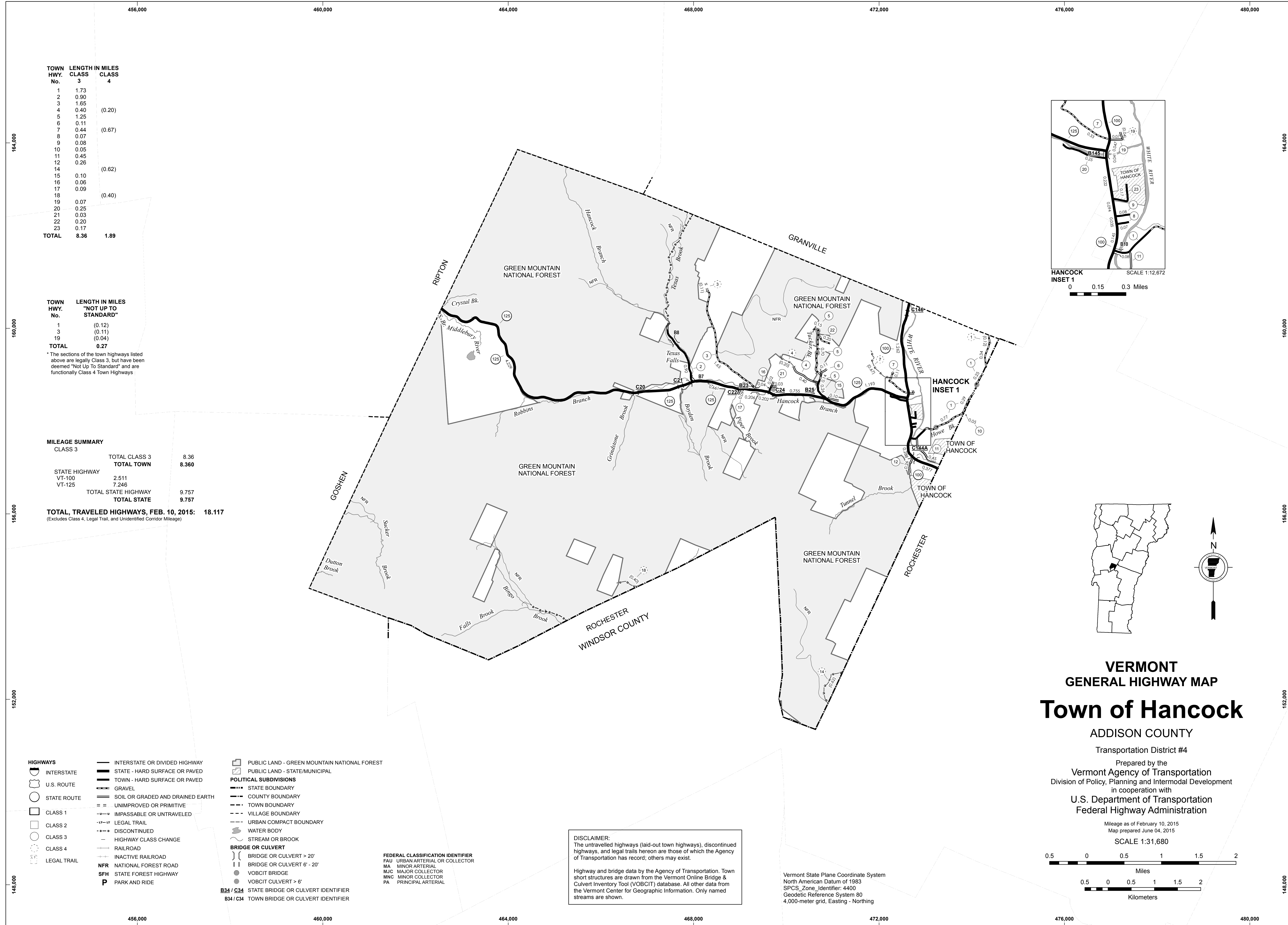


VERMONT
GENERAL HIGHWAY MAP
Town of Granville
 ADDISON COUNTY
 Transportation District #4
 Prepared by the
 Vermont Agency of Transportation
 Division of Policy, Planning and Intermodal Development
 in cooperation with
 U.S. Department of Transportation
 Federal Highway Administration

Mileage as of February 10, 2018
 Map prepared July 25, 2018
SCALE 1:31,680



DISCLAIMER:
 The untraveled highways (laid-out town highways), discontinued highways, and legal trails hereon are those of which the Agency of Transportation has record; others may exist.
 Highway and bridge data by the Agency of Transportation. Town short structures drawn from the VT CULVERTS (formerly VOBCIT) online database. All other data from the Vermont Center for Geographic Information. Only named streams shown.



TOWN HWY. No.	LENGTH IN MILES CLASS 3	CLASS 4
1	1.73	
2	0.90	
3	1.65	
4	0.40	(0.20)
5	1.25	
6	0.11	
7	0.44	(0.67)
8	0.07	
9	0.08	
10	0.05	
11	0.45	
12	0.26	
14		(0.62)
15	0.10	
16	0.06	
17	0.09	
18		(0.40)
19	0.07	
20	0.25	
21	0.03	
22	0.20	
23	0.17	
TOTAL	8.36	1.89

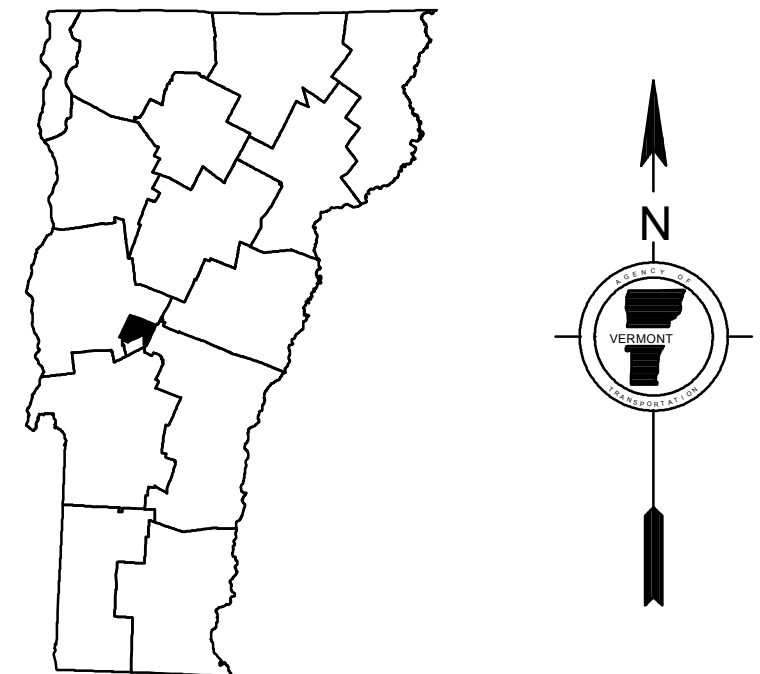
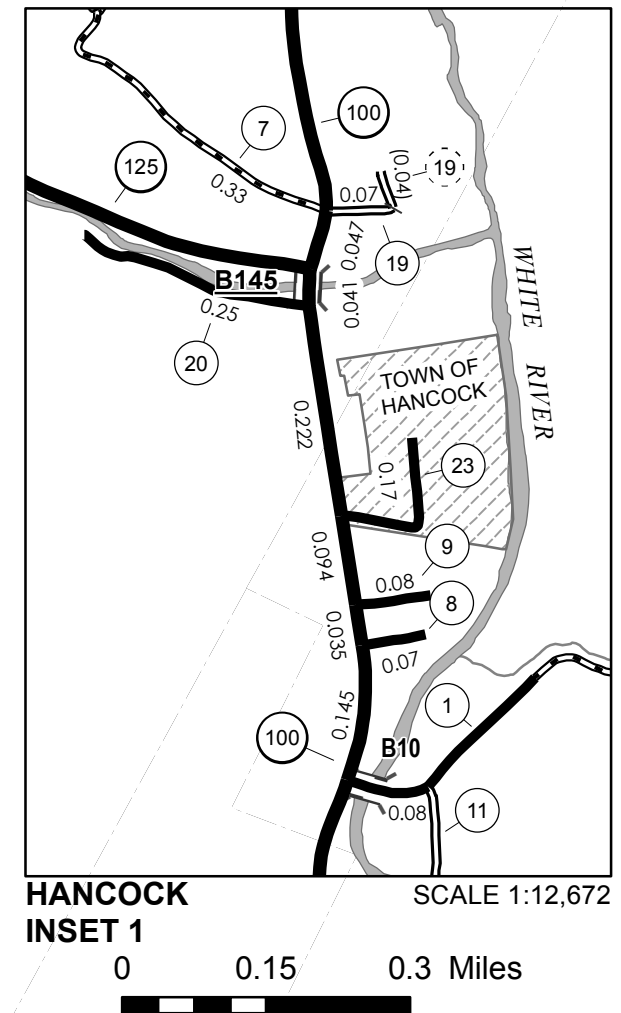
TOWN HWY. No.	LENGTH IN MILES "NOT UP TO STANDARD"
1	(0.12)
3	(0.11)
19	(0.04)
TOTAL	0.27

* The sections of the town highways listed above are legally Class 3, but have been deemed "Not Up To Standard" and are functionally Class 4 Town Highways

MILEAGE SUMMARY

CLASS 3	TOTAL CLASS 3	8.36
TOTAL TOWN	8.360	
STATE HIGHWAY		
VT-100	2.511	
VT-125	7.246	
TOTAL STATE HIGHWAY	9.757	
TOTAL STATE	9.757	
TOTAL, TRAVELED HIGHWAYS, FEB. 10, 2015:	18.117	

(Excludes Class 4, Legal Trail, and Unidentified Corridor Mileage)



VERMONT
GENERAL HIGHWAY MAP
Town of Hancock

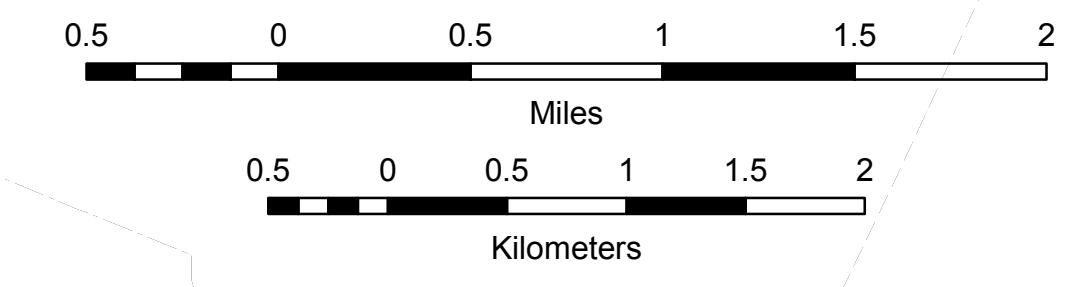
ADDISON COUNTY

Transportation District #4

Prepared by the
Vermont Agency of Transportation
 Division of Policy, Planning and Intermodal Development
 in cooperation with
U.S. Department of Transportation
Federal Highway Administration

Mileage as of February 10, 2015
 Map prepared June 04, 2015

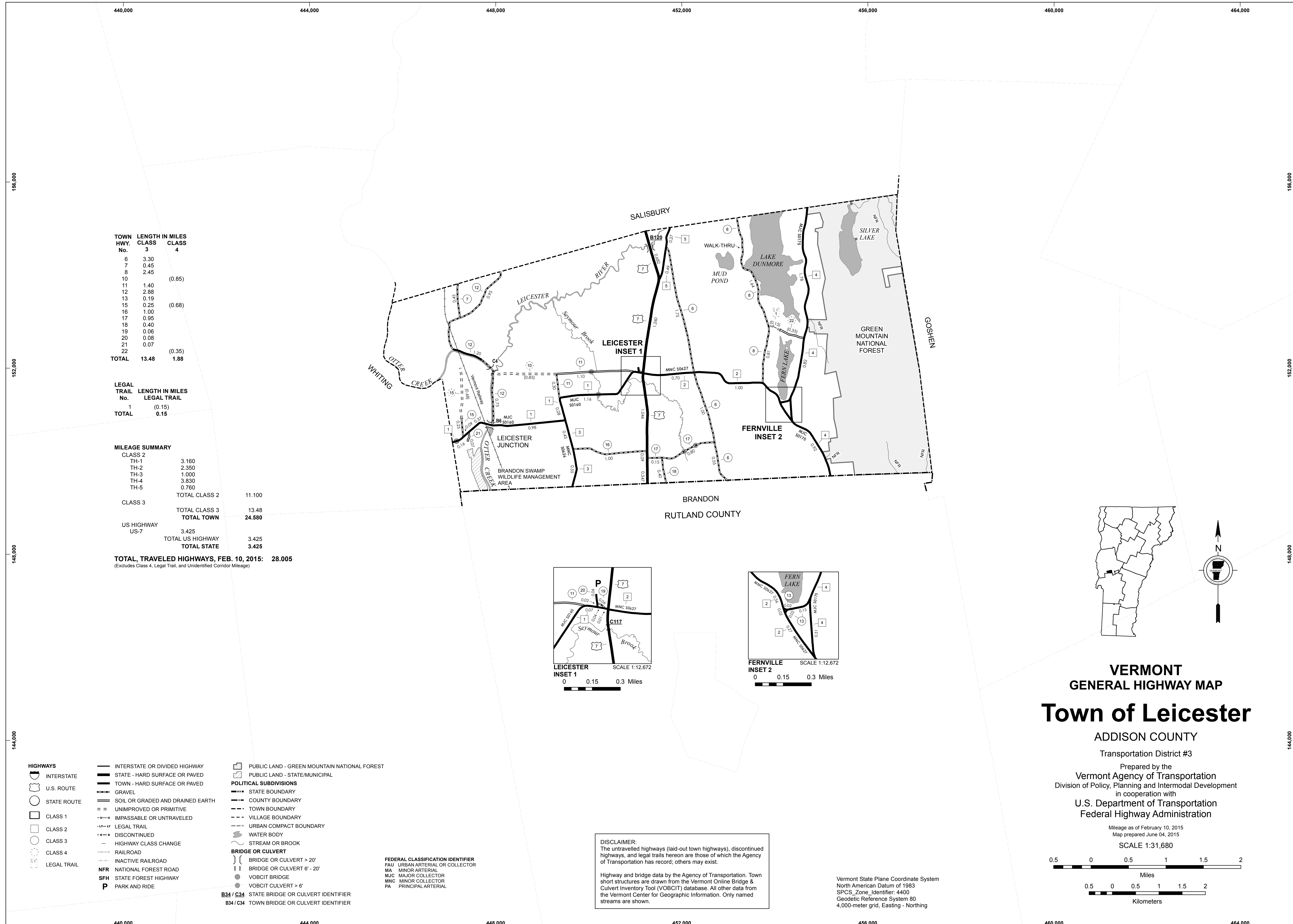
SCALE 1:31,680



DISCLAIMER:
 The untraveled highways (laid-out town highways), discontinued highways, and legal trails hereon are those of which the Agency of Transportation has record; others may exist.

Highway and bridge data by the Agency of Transportation. Town short structures are drawn from the Vermont Online Bridge & Culvert Inventory Tool (VOBCIT) database. All other data from the Vermont Center for Geographic Information. Only named streams are shown.

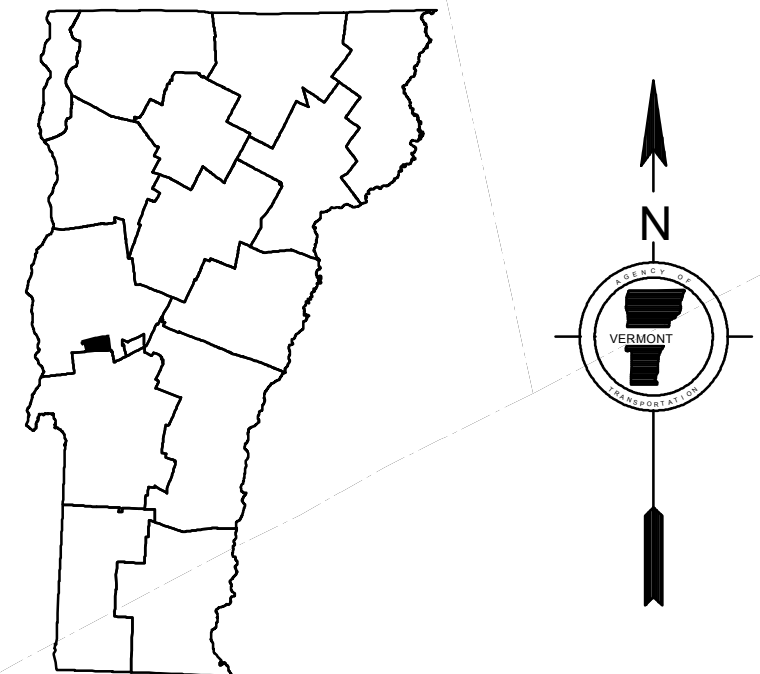
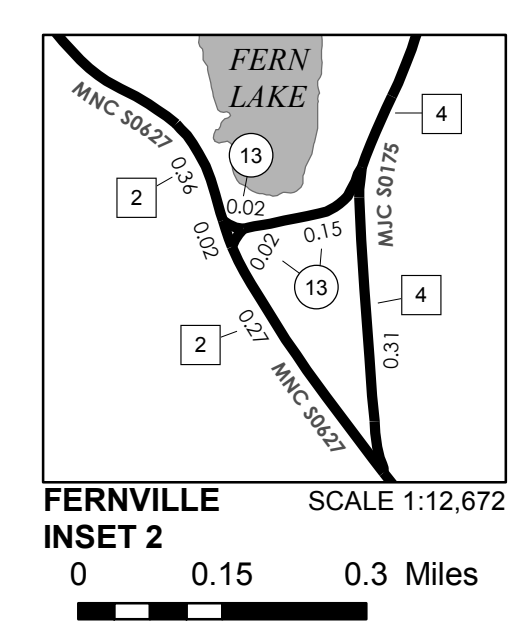
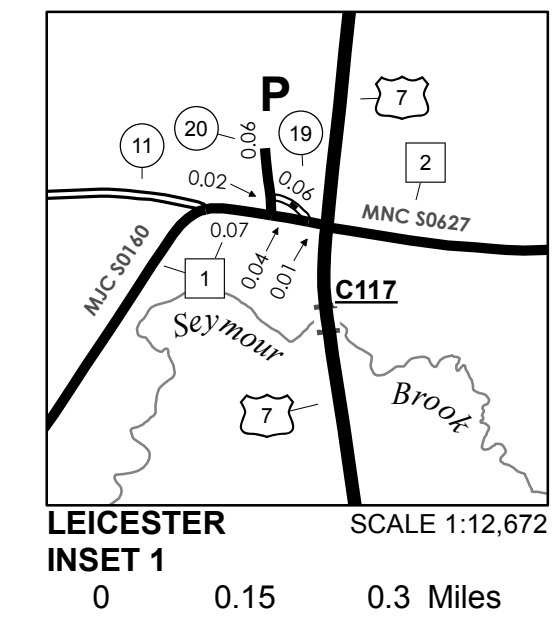
Vermont State Plane Coordinate System
 North American Datum of 1983
 SPCS_Zone_Identifier: 4400
 Geodetic Reference System 80
 4,000-meter grid, Easting - Northing



TOWN HWY. No.	LENGTH IN MILES CLASS 3	CLASS 4
6	3.30	
7	0.45	
8	2.45	
10		(0.85)
11	1.40	
12	2.88	
13	0.19	
15	0.25	(0.68)
16	1.00	
17	0.95	
18	0.40	
19	0.06	
20	0.08	
21	0.07	
22		(0.35)
TOTAL	13.48	1.88

LEGAL TRAIL No.	LENGTH IN MILES LEGAL TRAIL
1	(0.15)
TOTAL	0.15

MILEAGE SUMMARY		
CLASS 2		
TH-1	3.160	
TH-2	2.350	
TH-3	1.000	
TH-4	3.830	
TH-5	0.760	
TOTAL CLASS 2	11.100	
CLASS 3		
TOTAL CLASS 3	13.48	
TOTAL TOWN	24.580	
US HIGHWAY		
US-7	3.425	
TOTAL US HIGHWAY	3.425	
TOTAL STATE	3.425	
TOTAL, TRAVELED HIGHWAYS, FEB. 10, 2015:	28.005	
<small>(Excludes Class 4, Legal Trail, and Unidentified Corridor Mileage)</small>		



VERMONT GENERAL HIGHWAY MAP

Town of Leicester

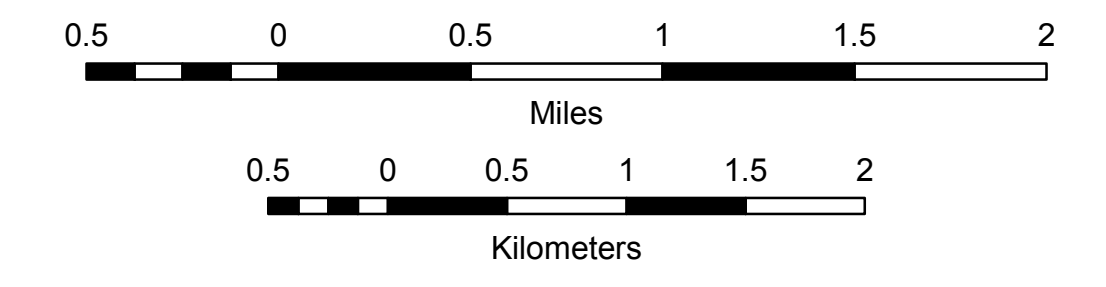
ADDISON COUNTY

Transportation District #3

Prepared by the
Vermont Agency of Transportation
 Division of Policy, Planning and Intermodal Development
 in cooperation with
U.S. Department of Transportation
 Federal Highway Administration

Mileage as of February 10, 2015
 Map prepared June 04, 2015

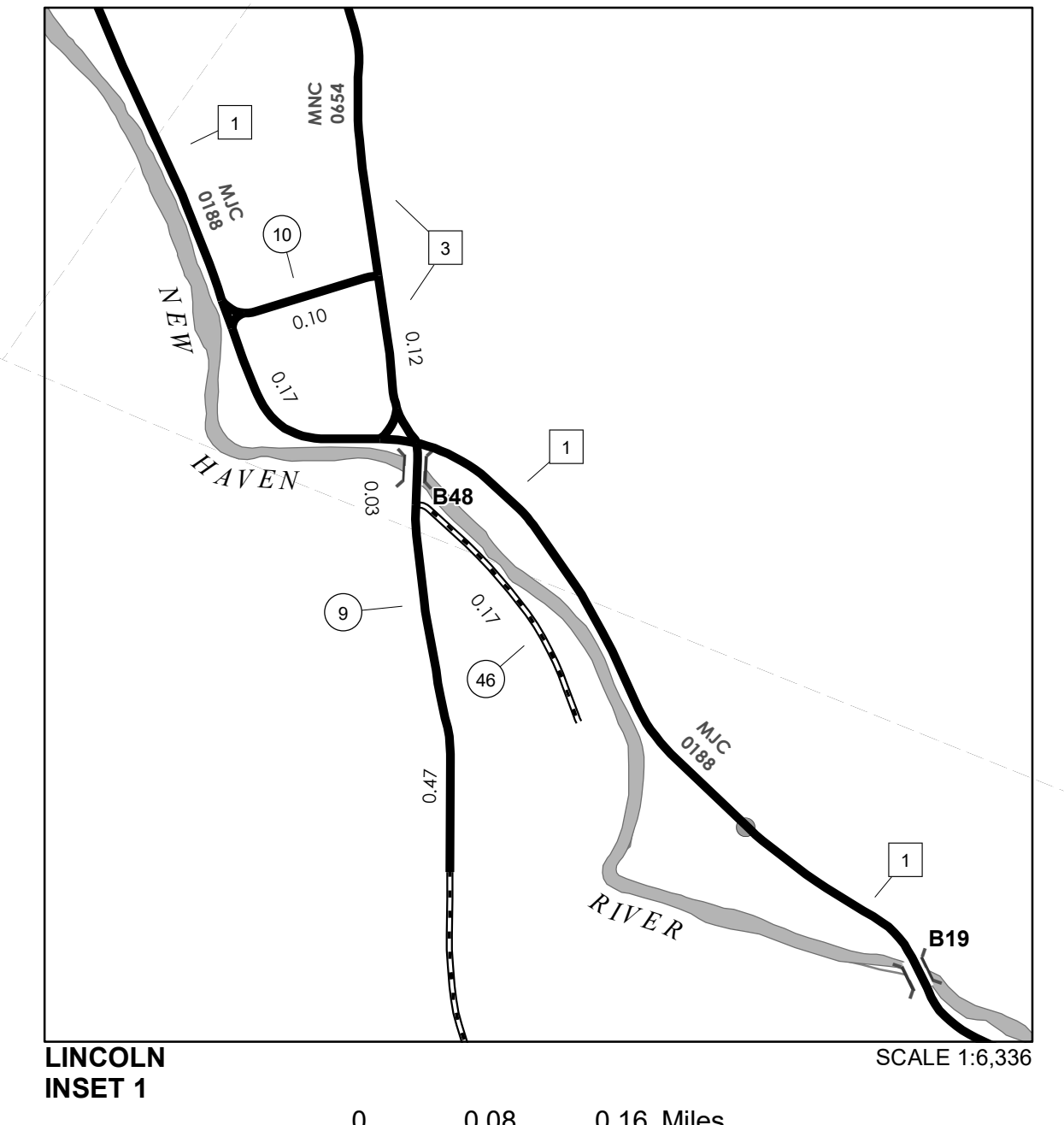
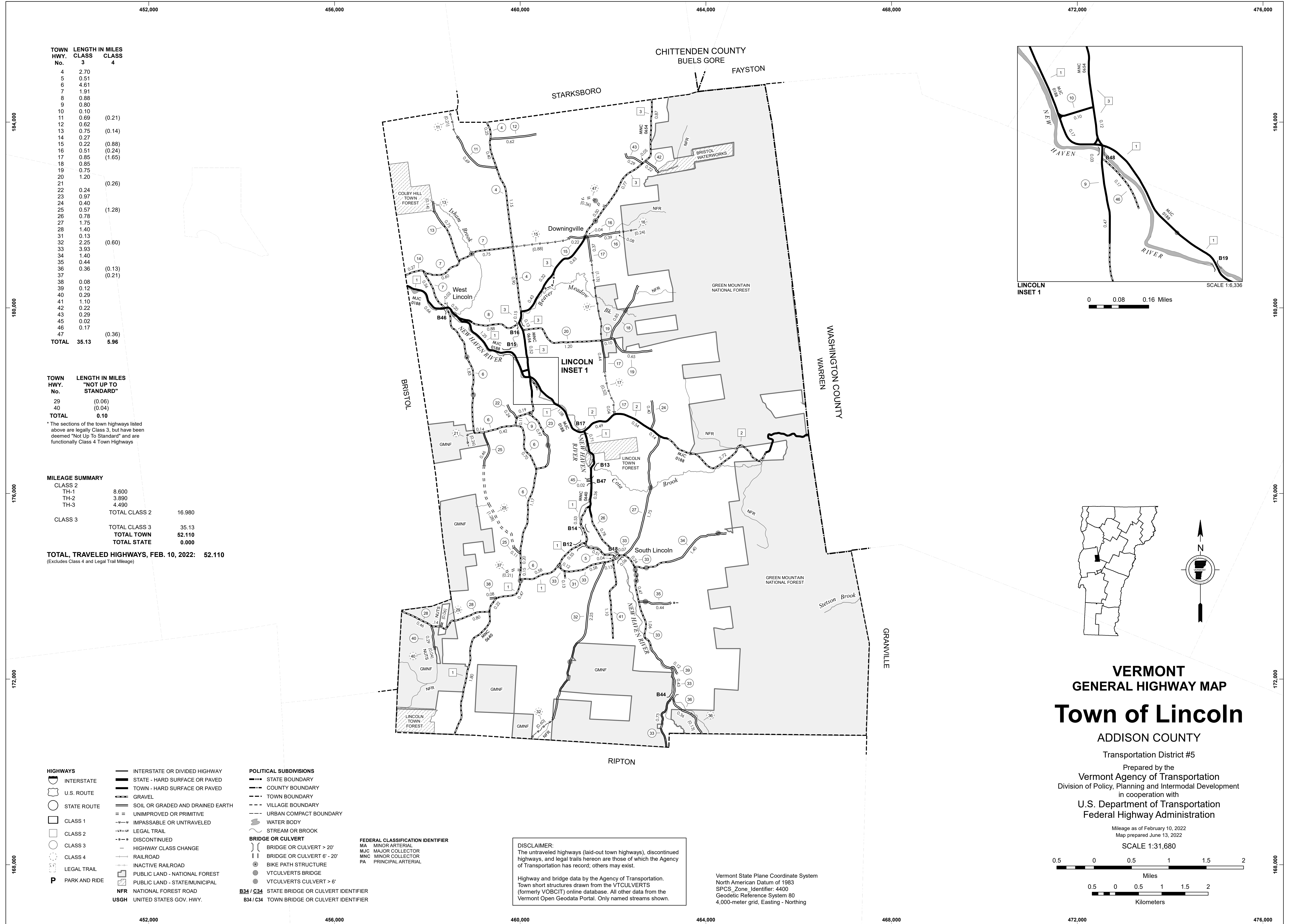
SCALE 1:31,680



DISCLAIMER:
 The untraveled highways (laid-out town highways), discontinued highways, and legal trails hereon are those of which the Agency of Transportation has record; others may exist.

Highway and bridge data by the Agency of Transportation. Town short structures are drawn from the Vermont Online Bridge & Culvert Inventory Tool (VOBCIT) database. All other data from the Vermont Center for Geographic Information. Only named streams are shown.

Vermont State Plane Coordinate System
 North American Datum of 1983
 SPCS_Zone_Identifier: 4400
 Geodetic Reference System 80
 4,000-meter grid, Easting - Northing



TOWN HWY. No.	LENGTH IN MILES CLASS 3	CLASS 4
4	2.70	
5	0.51	
6	4.61	
7	1.91	
8	0.88	
9	0.80	
10	0.10	
11	0.69	(0.21)
12	0.62	
13	0.75	(0.14)
14	0.27	
15	0.22	(0.88)
16	0.51	(0.24)
17	0.85	(1.65)
18	0.85	
19	0.75	
20	1.20	
21		(0.26)
22	0.24	
23	0.97	
24	0.40	
25	0.57	(1.28)
26	0.78	
27	1.75	
28	1.40	
31	0.13	
32	2.25	(0.60)
33	3.93	
34	1.40	
35	0.44	
36	0.36	(0.13)
37		(0.21)
38	0.08	
39	0.12	
40	0.29	
41	1.10	
42	0.22	
43	0.29	
45	0.02	
46	0.17	
47		(0.36)
TOTAL	35.13	5.96

TOWN HWY. No.	LENGTH IN MILES "NOT UP TO STANDARD"
29	(0.06)
40	(0.04)
TOTAL	0.10

* The sections of the town highways listed above are legally Class 3, but have been deemed "Not Up To Standard" and are functionally Class 4 Town Highways

MILEAGE SUMMARY		
CLASS 2		
TH-1	8.600	
TH-2	3.890	
TH-3	4.490	
TOTAL CLASS 2	16.980	
CLASS 3		
TOTAL CLASS 3	35.13	
TOTAL TOWN	52.110	
TOTAL STATE	0.000	

TOTAL, TRAVELED HIGHWAYS, FEB. 10, 2022: 52.110
(Excludes Class 4 and Legal Trail Mileage)

- HIGHWAYS**
- INTERSTATE
- U.S. ROUTE
- STATE ROUTE
- CLASS 1
- CLASS 2
- CLASS 3
- CLASS 4
- LEGAL TRAIL
- PARK AND RIDE
- INTERSTATE OR DIVIDED HIGHWAY
- STATE - HARD SURFACE OR PAVED
- TOWN - HARD SURFACE OR PAVED
- GRAVEL
- SOIL OR GRADED AND DRAINED EARTH
- UNIMPROVED OR PRIMITIVE
- IMPASSABLE OR UNTRAVELED
- LEGAL TRAIL
- DISCONTINUED
- HIGHWAY CLASS CHANGE
- RAILROAD
- INACTIVE RAILROAD
- PUBLIC LAND - NATIONAL FOREST
- PUBLIC LAND - STATE/MUNICIPAL
- NATIONAL FOREST ROAD
- UNITED STATES GOV. HWY.

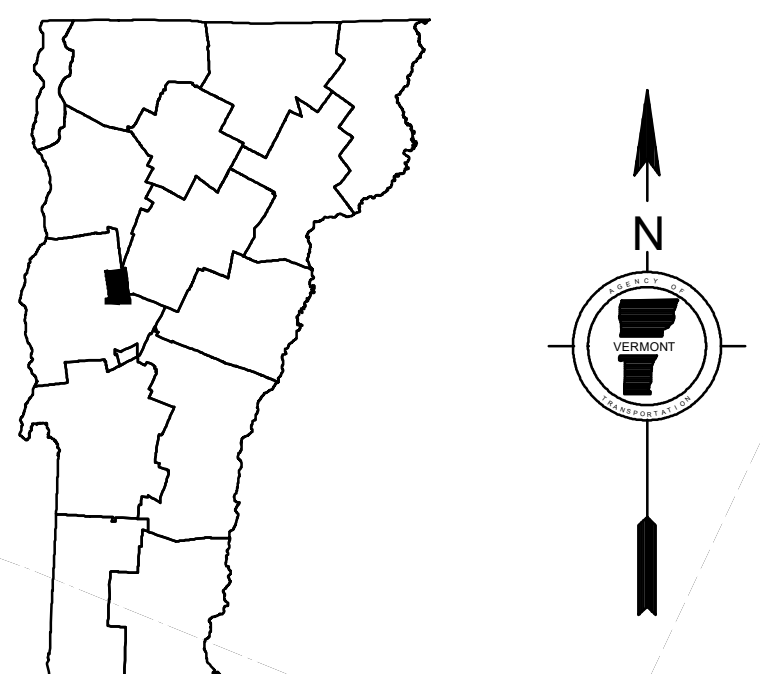
- POLITICAL SUBDIVISIONS**
- STATE BOUNDARY
- COUNTY BOUNDARY
- TOWN BOUNDARY
- VILLAGE BOUNDARY
- URBAN COMPACT BOUNDARY
- WATER BODY
- STREAM OR BROOK
- BRIDGE OR CULVERT**
- BRIDGE OR CULVERT > 20'
- BRIDGE OR CULVERT 6' - 20'
- BIKE PATH STRUCTURE
- VT CULVERTS BRIDGE
- VT CULVERTS CULVERT > 6'
- B34 / C34 STATE BRIDGE OR CULVERT IDENTIFIER
- B34 / C34 TOWN BRIDGE OR CULVERT IDENTIFIER

- FEDERAL CLASSIFICATION IDENTIFIER**
- MA MINOR ARTERIAL
- MJC MAJOR COLLECTOR
- MNC MINOR COLLECTOR
- PA PRINCIPAL ARTERIAL

DISCLAIMER:
The untraveled highways (laid-out town highways), discontinued highways, and legal trails herein are those of which the Agency of Transportation has record; others may exist.

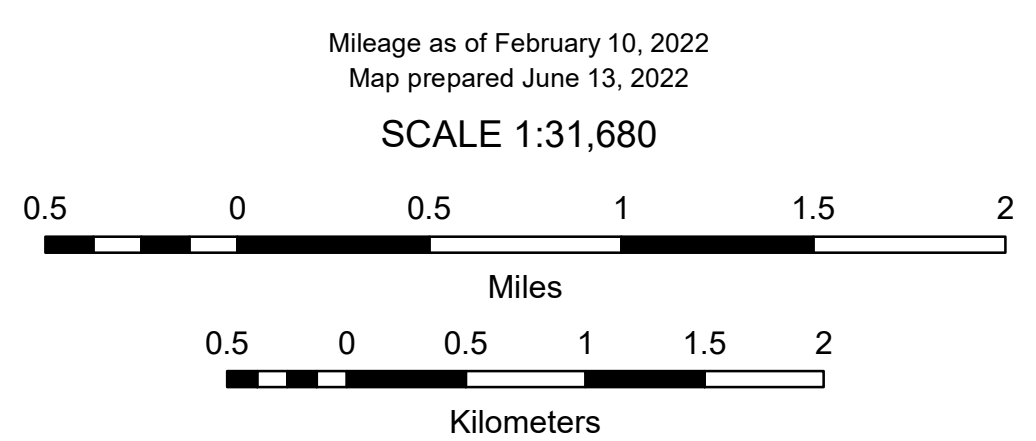
Highway and bridge data by the Agency of Transportation. Town short structures drawn from the VT CULVERTS (formerly VOBCIT) online database. All other data from the Vermont Open Geodata Portal. Only named streams shown.

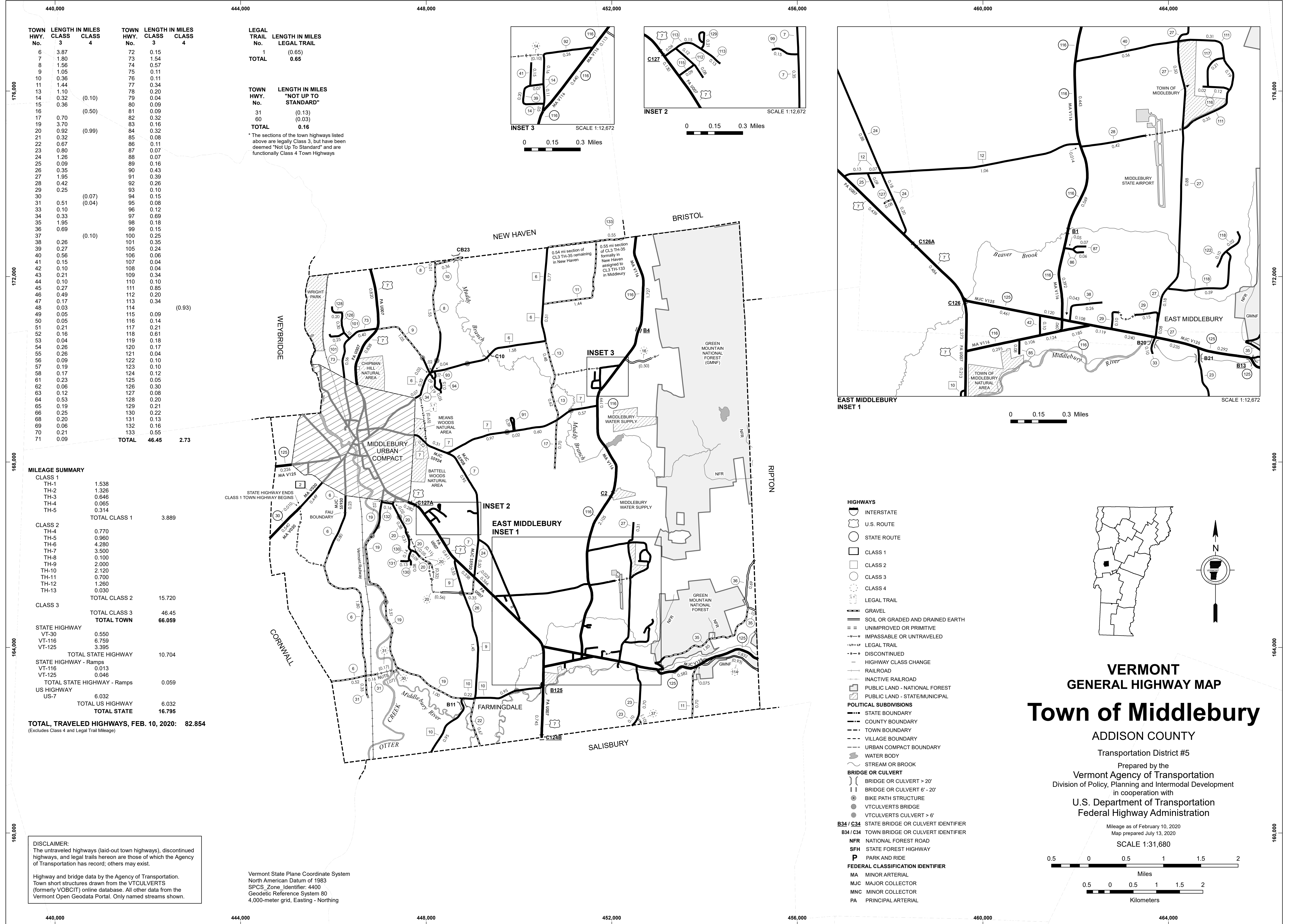
Vermont State Plane Coordinate System
North American Datum of 1983
SPCS_Zone_Identifier: 4400
Geodetic Reference System 80
4,000-meter grid, Easting - Northing



**VERMONT
GENERAL HIGHWAY MAP
Town of Lincoln
ADDISON COUNTY**

Transportation District #5
Prepared by the
Vermont Agency of Transportation
Division of Policy, Planning and Intermodal Development
in cooperation with
U.S. Department of Transportation
Federal Highway Administration





TOWN HWY. No.	LENGTH IN MILES CLASS 3	LENGTH IN MILES CLASS 4	TOWN HWY. No.	LENGTH IN MILES CLASS 3	LENGTH IN MILES CLASS 4
6	3.87		72	0.15	
7	1.80		73	1.54	
8	1.56		74	0.57	
9	1.05		75	0.11	
10	0.36		76	0.11	
11	1.44	(0.10)	77	0.34	
13	1.10		78	0.20	
14	0.32		79	0.04	
15	0.36	(0.50)	80	0.09	
16	0.70		81	0.09	
17	0.35		82	0.32	
19	3.70	(0.99)	83	0.16	
20	0.92		84	0.32	
21	0.32		85	0.08	
22	0.67		86	0.11	
23	0.80		87	0.07	
24	1.26		88	0.07	
25	0.09		89	0.16	
26	0.35		90	0.43	
27	1.95		91	0.39	
28	0.42		92	0.26	
29	0.25		93	0.10	
30		(0.07)	94	0.15	
31	0.51	(0.04)	95	0.08	
33	0.10		96	0.12	
34	0.33		97	0.69	
35	1.95		98	0.18	
36	0.69		99	0.15	
37		(0.10)	100	0.25	
38	0.26		101	0.35	
39	0.27		105	0.24	
40	0.56		106	0.06	
41	0.15		107	0.04	
42	0.10		108	0.04	
43	0.21		109	0.34	
44	0.10		110	0.10	
45	0.27		111	0.85	
46	0.49		112	0.20	
47	0.17		113	0.34	
48	0.03		114		(0.93)
49	0.05		115	0.09	
50	0.05		116	0.14	
51	0.21		117	0.21	
52	0.16		118	0.61	
53	0.04		119	0.18	
54	0.26		120	0.17	
55	0.26		121	0.04	
56	0.09		122	0.10	
57	0.19		123	0.10	
58	0.17		124	0.12	
61	0.23		125	0.05	
62	0.06		126	0.30	
63	0.12		127	0.08	
64	0.53		128	0.20	
65	0.19		129	0.21	
66	0.25		130	0.22	
68	0.20		131	0.13	
69	0.06		132	0.16	
70	0.21		133	0.55	
71	0.09		134	0.55	
TOTAL			46.45	2.73	

MILEAGE SUMMARY

CLASS	LENGTH IN MILES	TOTAL CLASS	TOTAL TOWN
CLASS 1			
TH-1	1.538		
TH-2	1.326		
TH-3	0.646		
TH-4	0.065		
TH-5	0.314		
TOTAL CLASS 1		3.889	
CLASS 2			
TH-4	0.770		
TH-5	0.960		
TH-6	4.280		
TH-7	3.500		
TH-8	0.100		
TH-9	2.000		
TH-10	2.120		
TH-11	0.700		
TH-12	1.260		
TH-13	0.030		
TOTAL CLASS 2		15.720	
CLASS 3			
TOTAL CLASS 3		46.45	
TOTAL TOWN		66.059	
STATE HIGHWAY			
VT-30	0.550		
VT-116	6.759		
VT-125	3.395		
TOTAL STATE HIGHWAY		10.704	
STATE HIGHWAY - Ramps			
VT-116	0.013		
VT-125	0.046		
TOTAL STATE HIGHWAY - Ramps		0.059	
US HIGHWAY			
US-7	6.032		
TOTAL US HIGHWAY		6.032	
TOTAL STATE		16.795	

TOTAL, TRAVELED HIGHWAYS, FEB. 10, 2020: 82.854
 (Excludes Class 4 and Legal Trail Mileage)

DISCLAIMER:
 The untraveled highways (laid-out town highways), discontinued highways, and legal trails herein are those of which the Agency of Transportation has record; others may exist.

Highway and bridge data by the Agency of Transportation.
 Town short structures drawn from the VTCULVERTS (formerly VOBCIT) online database. All other data from the Vermont Open Geodata Portal. Only named streams shown.

Vermont State Plane Coordinate System
 North American Datum of 1983
 SPCS_Zone_Identifier: 4400
 Geodetic Reference System 80
 4,000-meter grid, Easting - Northing

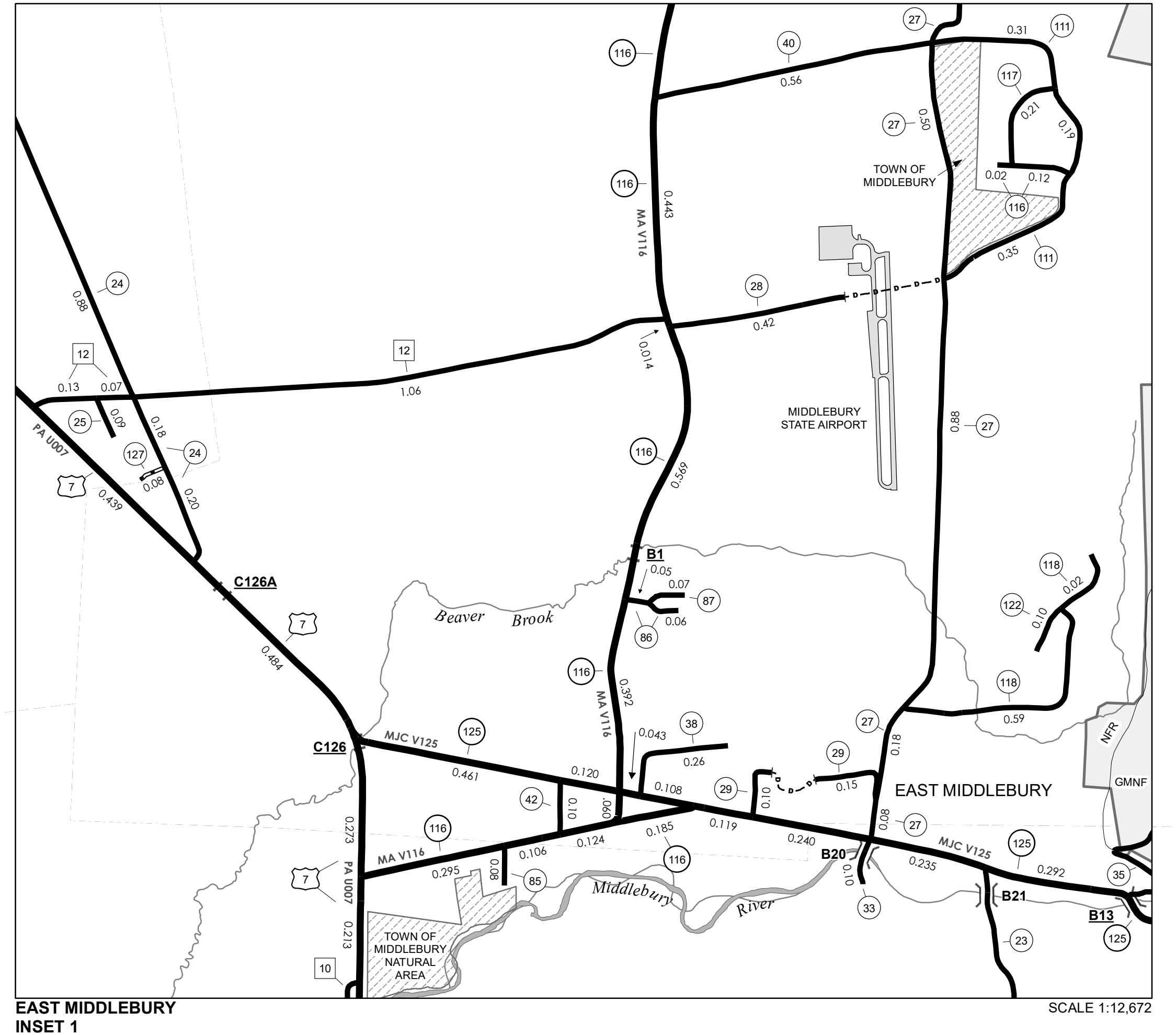
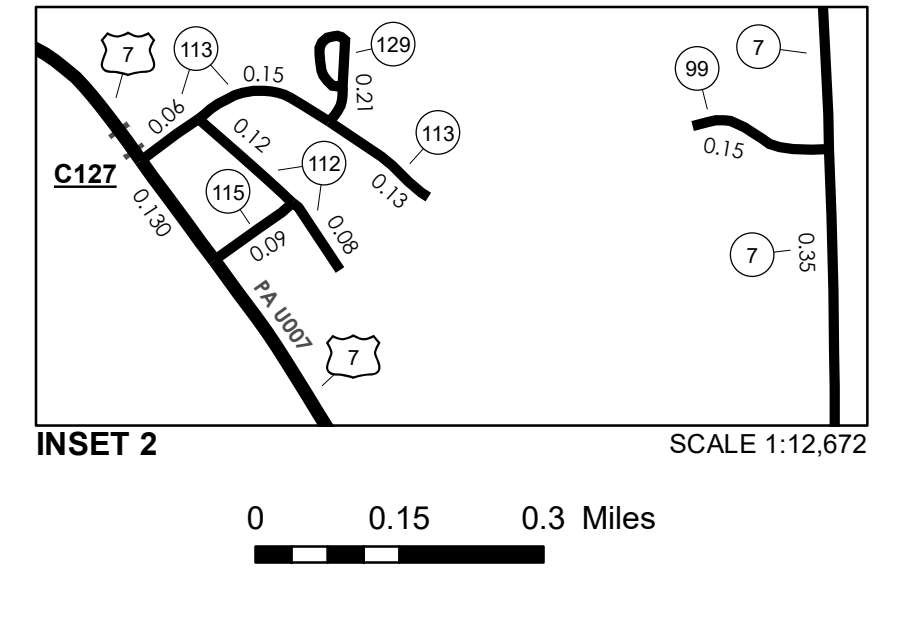
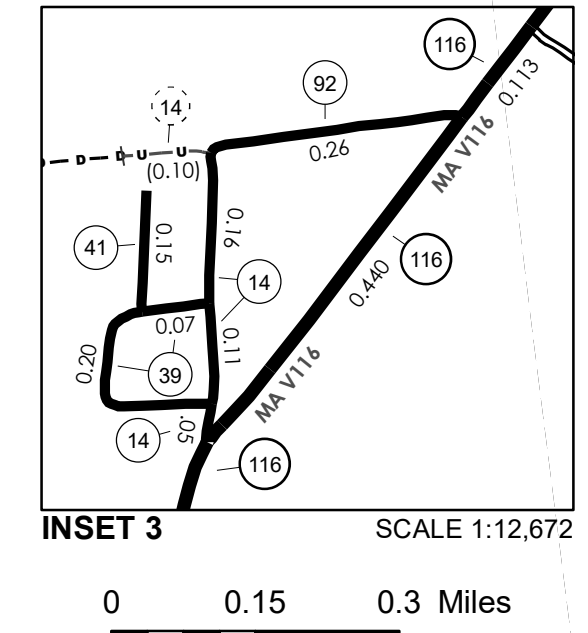
LEGAL TRAIL

No.	LENGTH IN MILES LEGAL TRAIL
1	(0.65)
TOTAL	0.65

TOWN HWY. "NOT UP TO STANDARD"

No.	LENGTH IN MILES
31	(0.13)
60	(0.03)
TOTAL	0.16

* The sections of the town highways listed above are legally Class 3, but have been deemed "Not Up To Standard" and are functionally Class 4 Town Highways



- HIGHWAYS**
- INTERSTATE
 - U.S. ROUTE
 - STATE ROUTE
 - CLASS 1
 - CLASS 2
 - CLASS 3
 - CLASS 4
 - LEGAL TRAIL
 - GRAVEL
 - SOIL OR GRADED AND DRAINED EARTH
 - UNIMPROVED OR PRIMITIVE
 - IMPASSABLE OR UNTRAVELED
 - LEGAL TRAIL
 - DISCONTINUED
 - HIGHWAY CLASS CHANGE
 - RAILROAD
 - INACTIVE RAILROAD
 - PUBLIC LAND - NATIONAL FOREST
 - PUBLIC LAND - STATE/MUNICIPAL
- POLITICAL SUBDIVISIONS**
- STATE BOUNDARY
 - COUNTY BOUNDARY
 - TOWN BOUNDARY
 - VILLAGE BOUNDARY
 - URBAN COMPACT BOUNDARY
 - WATER BODY
 - STREAM OR BROOK
- BRIDGE OR CULVERT**
- BRIDGE OR CULVERT > 20'
 - BRIDGE OR CULVERT 6' - 20'
 - BIKE PATH STRUCTURE
 - VT CULVERTS BRIDGE
 - VT CULVERTS CULVERT > 6'
- B34 / C34** STATE BRIDGE OR CULVERT IDENTIFIER
B34 / C34 TOWN BRIDGE OR CULVERT IDENTIFIER
- NFR** NATIONAL FOREST ROAD
SFH STATE FOREST HIGHWAY
P PARK AND RIDE
- FEDERAL CLASSIFICATION IDENTIFIER**
- MA MINOR ARTERIAL
 - MJC MAJOR COLLECTOR
 - MNC MINOR COLLECTOR
 - PA PRINCIPAL ARTERIAL

VERMONT GENERAL HIGHWAY MAP

Town of Middlebury

ADDISON COUNTY

Transportation District #5

Prepared by the
 Vermont Agency of Transportation
 Division of Policy, Planning and Intermodal Development
 in cooperation with
 U.S. Department of Transportation
 Federal Highway Administration

Mileage as of February 10, 2020
 Map prepared July 13, 2020

SCALE 1:31,680

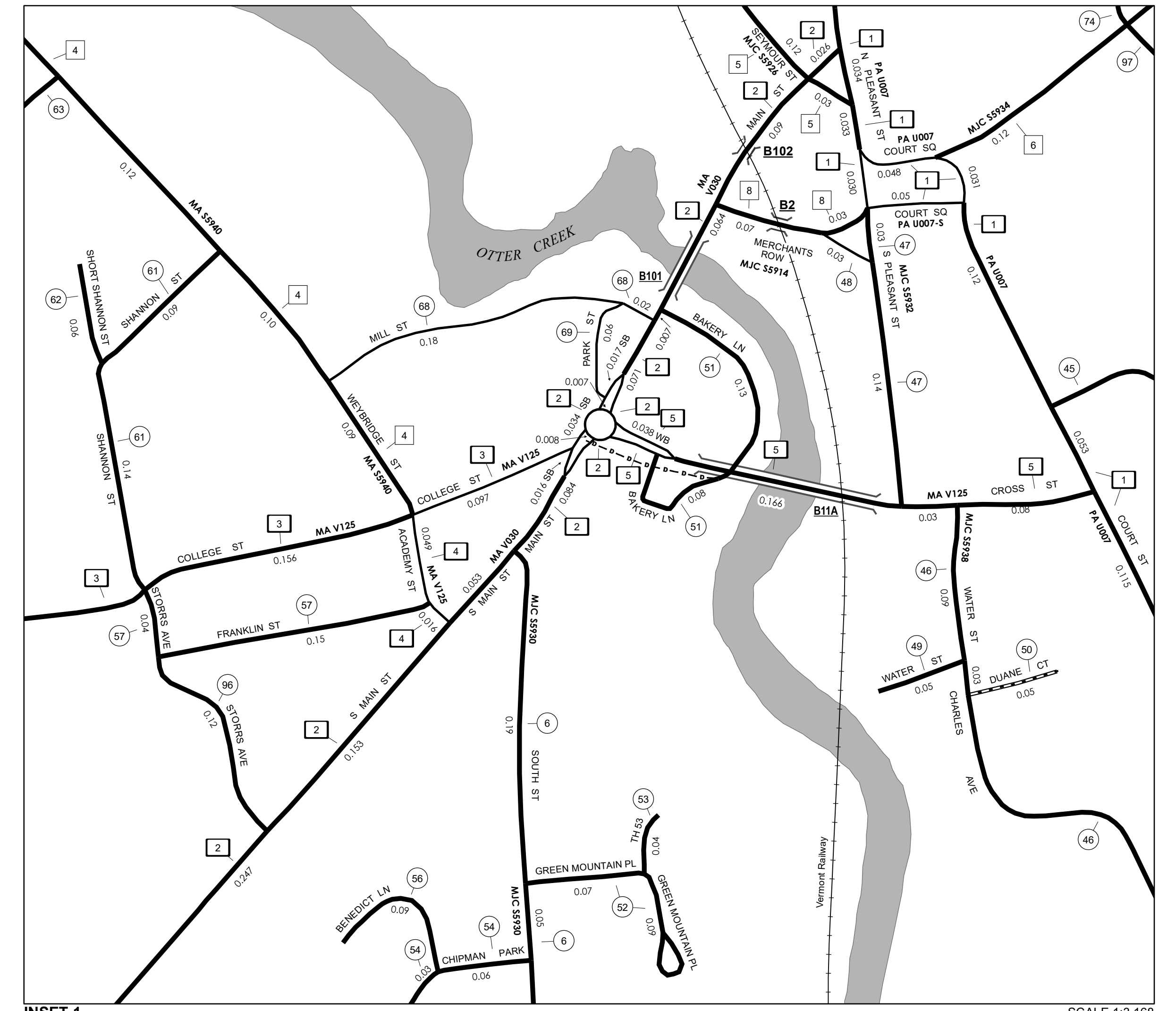
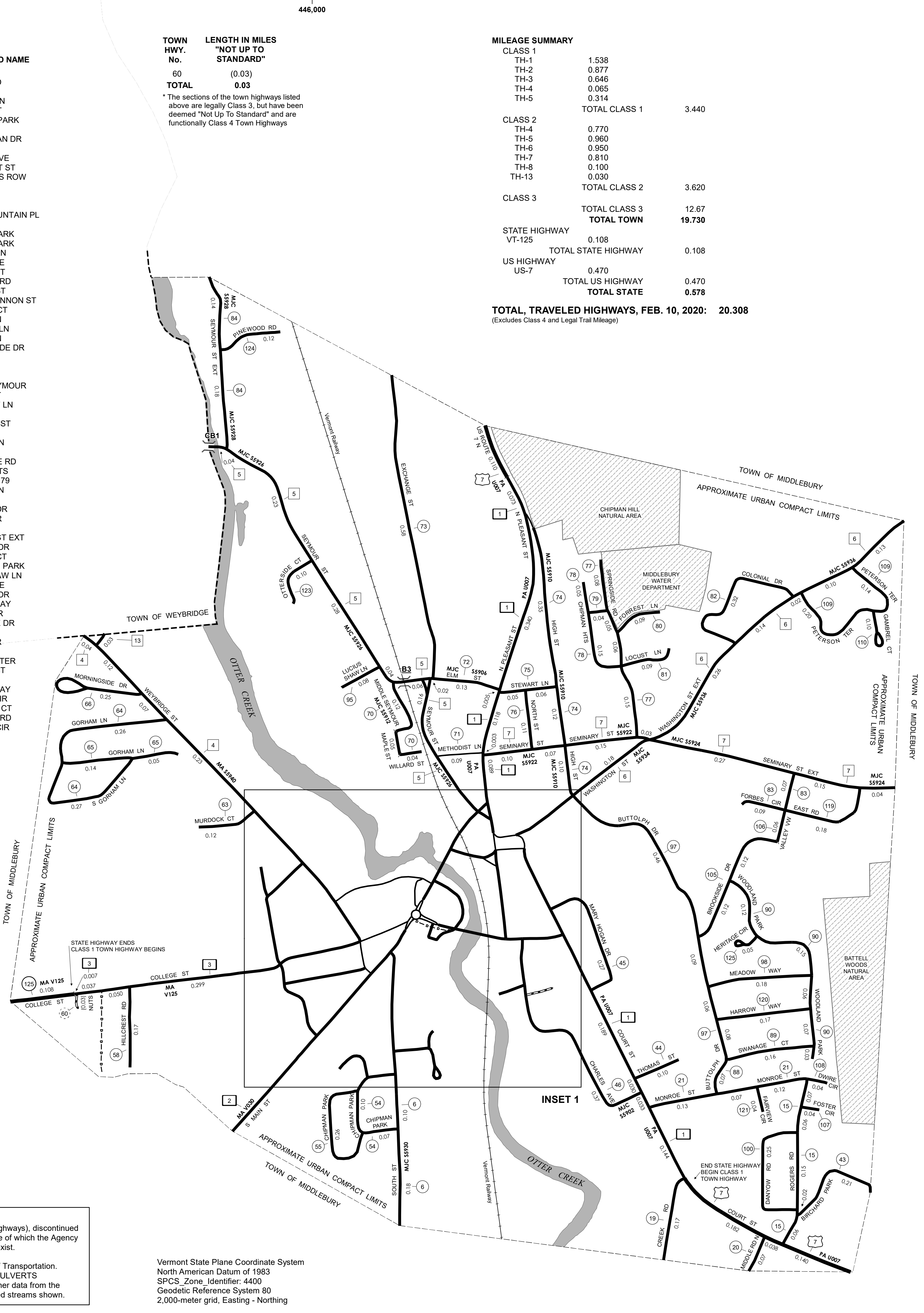
TOWN HWY. No.	LENGTH IN MILES CLASS 3	CLASS 4	TOWN ROAD NAME
6	0.52		SOUTH ST
15	0.36		ROGERS RD
19	0.17		CREEK RD
20	0.07		MIDDLE RD N
21	0.32		MONROE ST
43	0.21		BIRCHARD PARK
44	0.10		THOMAS ST
45	0.27		MARY HOGAN DR
46	0.09		WATER ST
46	0.40		CHARLES AVE
47	0.17		S PLEASANT ST
48	0.03		MERCHANTS ROW
49	0.05		WATER ST
50	0.05		DUANE CT
51	0.21		BAKERY LN
52	0.16		GREEN MOUNTAIN PL
53	0.04		TH 53
54	0.26		CHIPMAN PARK
55	0.26		CHIPMAN PARK
56	0.09		BENEDICT LN
57	0.04		STORRS AVE
57	0.15		FRANKLIN ST
58	0.17		HILLCREST RD
61	0.23		SHANNON ST
62	0.06		SHORT SHANNON ST
63	0.12		MURDOCK CT
64	0.26		GORHAM LN
64	0.27		S GORHAM LN
65	0.19		GORHAM LN
66	0.25		MORNINGSIDE DR
68	0.20		MILL ST
69	0.06		PARK ST
70	0.05		MAPLE ST
70	0.12		MIDDLE SEYMOUR
70	0.04		WILLARD ST
71	0.09		METHODIST LN
72	0.15		ELM ST
73	0.58		EXCHANGE ST
74	0.57		HIGH ST
75	0.11		STEWART LN
76	0.11		NORTH ST
77	0.34		SPRINGSIDE RD
78	0.20		CHIPMAN HTS
79	0.04		TOWN HWY 79
80	0.09		FORREST LN
81	0.09		LOCUST LN
82	0.32		COLONIAL DR
83	0.09		FORBES CIR
83	0.07		VALLEY VW
84	0.32		SEYMOUR ST EXT
88	0.07		BUTTOLPH DR
89	0.16		SWANAGE CT
90	0.43		WOODLAND PARK
95	0.08		LUCIUS SHAW LN
96	0.12		STORRS AVE
97	0.69		BUTTOLPH DR
98	0.18		MEADOW WAY
100	0.25		DANFORTH DR
105	0.24		BROOKSIDE DR
106	0.06		VALLEY VW
107	0.04		FOSTER CIR
108	0.04		DWIRE CIR
109	0.34		PETERSON TER
110	0.10		GAMBREL CT
119	0.18		EAST RD
120	0.17		HARROW WAY
121	0.04		FAIRVIEW CIR
123	0.10		OTTERSIDE CT
124	0.12		PINEWOOD RD
125	0.05		HERITAGE CIR
TOTAL	12.67	0.00	

TOWN HWY. No.	LENGTH IN MILES "NOT UP TO STANDARD"
60	(0.03)
TOTAL	0.03

* The sections of the town highways listed above are legally Class 3, but have been deemed "Not Up To Standard" and are functionally Class 4 Town Highways

MILEAGE SUMMARY			
CLASS 1			
TH-1	1.538		
TH-2	0.877		
TH-3	0.646		
TH-4	0.065		
TH-5	0.314		
TOTAL CLASS 1	3.440		
CLASS 2			
TH-4	0.770		
TH-5	0.960		
TH-6	0.950		
TH-7	0.810		
TH-8	0.100		
TH-13	0.030		
TOTAL CLASS 2	3.620		
CLASS 3			
TOTAL CLASS 3	12.67		
TOTAL TOWN	19.730		
STATE HIGHWAY			
VT-125	0.108		
TOTAL STATE HIGHWAY	0.108		
US HIGHWAY			
US-7	0.470		
TOTAL US HIGHWAY	0.470		
TOTAL STATE	0.578		
TOTAL, TRAVELED HIGHWAYS, FEB. 10, 2020:	20.308		

(Excludes Class 4 and Legal Trail Mileage)



- HIGHWAYS**
 - INTERSTATE OR DIVIDED HIGHWAY
 - STATE - HARD SURFACE OR PAVED
 - TOWN - HARD SURFACE OR PAVED
 - GRAVEL
 - SOIL OR GRADED AND DRAINED EARTH
 - UNIMPROVED OR PRIMITIVE
 - IMPASSABLE OR UNTRAVELED
 - LEGAL TRAIL
 - DISCONTINUED
 - HIGHWAY CLASS CHANGE
 - RAILROAD
 - INACTIVE RAILROAD
 - PUBLIC LAND - NATIONAL FOREST
 - PUBLIC LAND - STATE/MUNICIPAL
 - NFR NATIONAL FOREST ROAD
 - SFH STATE FOREST HIGHWAY
- POLITICAL SUBDIVISIONS**
 - STATE BOUNDARY
 - COUNTY BOUNDARY
 - TOWN BOUNDARY
 - VILLAGE BOUNDARY
 - URBAN COMPACT BOUNDARY
 - WATER BODY
 - STREAM OR BROOK
- BRIDGE OR CULVERT**
 - BRIDGE OR CULVERT > 20'
 - BRIDGE OR CULVERT 6' - 20'
 - BIKE PATH STRUCTURE
 - VT CULVERTS BRIDGE
 - VT CULVERTS CULVERT > 6'
- FEDERAL CLASSIFICATION IDENTIFIER**
 - MA MINOR ARTERIAL
 - MJC MAJOR COLLECTOR
 - MNC MINOR COLLECTOR
 - PA PRINCIPAL ARTERIAL
- STATE BRIDGE OR CULVERT IDENTIFIER**
 - B34 / C34 STATE BRIDGE OR CULVERT IDENTIFIER
 - B34 / C34 TOWN BRIDGE OR CULVERT IDENTIFIER

VERMONT GENERAL HIGHWAY MAP

Urban Compact of Middlebury

ADDISON COUNTY
Transportation District #5

Prepared by the
Vermont Agency of Transportation
Division of Policy, Planning and Intermodal Development
in cooperation with
U.S. Department of Transportation
Federal Highway Administration

Mileage as of February 10, 2020
Map prepared July 13, 2020

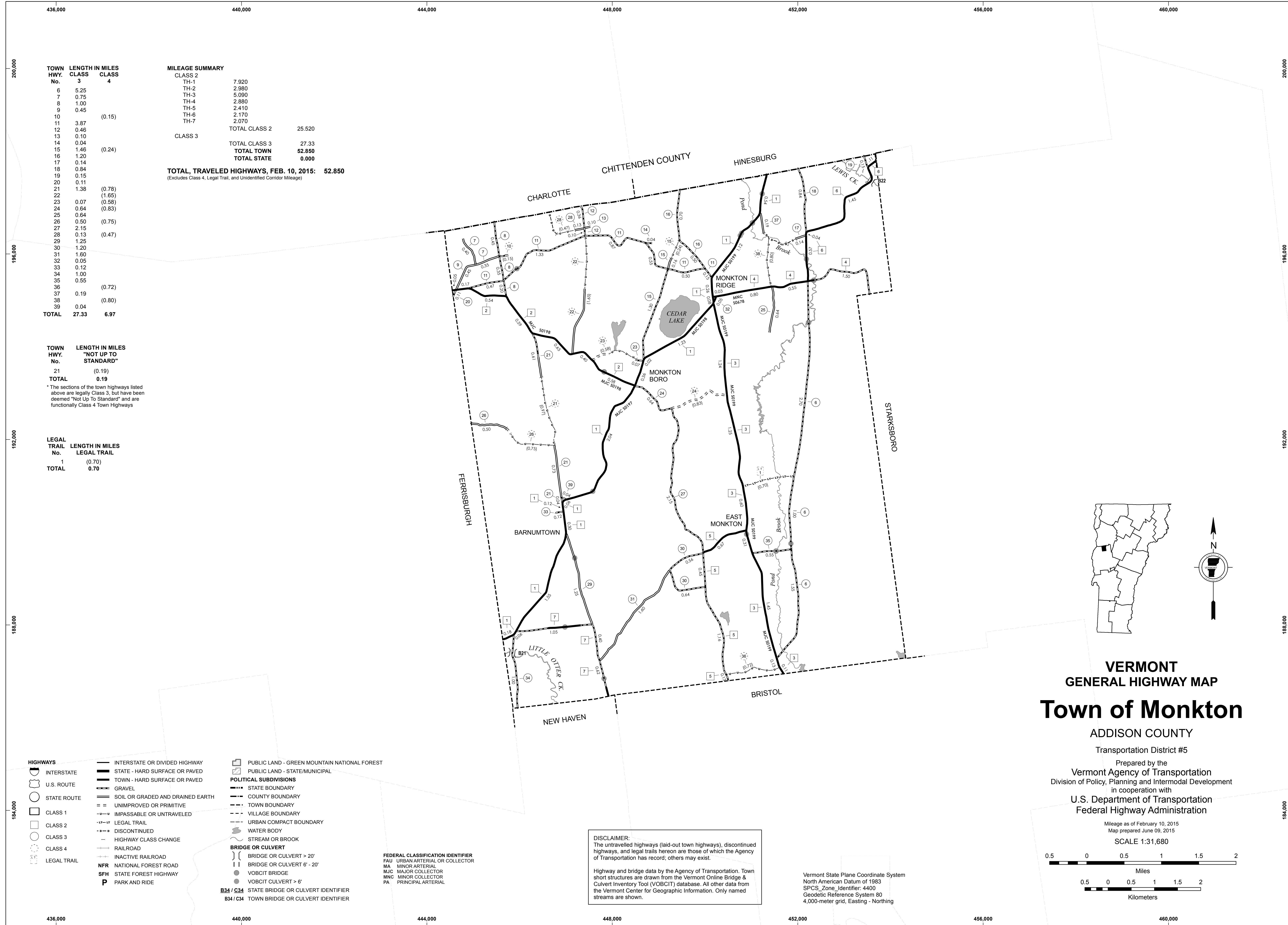
SCALE 1:6,336



DISCLAIMER:
The untraveled highways (laid-out town highways), discontinued highways, and legal trails herein are those of which the Agency of Transportation has record; others may exist.

Highway and bridge data by the Agency of Transportation.
Town short structures drawn from the VTCULVERTS (formerly VOBCT) online database. All other data from the Vermont Open Geodata Portal. Only named streams shown.

Vermont State Plane Coordinate System
North American Datum of 1983
SPCS_Zone_Identifier: 4400
Geodetic Reference System 80
2,000-meter grid, Easting - Northing



TOWN HWY. No.	LENGTH IN MILES CLASS 3	LENGTH IN MILES CLASS 4
6	5.25	
7	0.75	
8	1.00	
9	0.45	
10		(0.15)
11	3.87	
12	0.46	
13	0.10	
14	0.04	
15	1.46	(0.24)
16	1.20	
17	0.14	
18	0.84	
19	0.15	
20	0.11	
21	1.38	(0.78)
22		(1.65)
23	0.07	(0.58)
24	0.64	(0.83)
25	0.64	
26	0.50	(0.75)
27	2.15	
28	0.13	(0.47)
29	1.25	
30	1.20	
31	1.60	
32	0.05	
33	0.12	
34	1.00	
35	0.55	
36		(0.72)
37	0.19	(0.80)
38		
39	0.04	
TOTAL	27.33	6.97

MILEAGE SUMMARY

CLASS 2	LENGTH	CLASS 3	LENGTH
TH-1	7.920		
TH-2	2.980		
TH-3	5.090		
TH-4	2.880		
TH-5	2.410		
TH-6	2.170		
TH-7	2.070		
TOTAL CLASS 2	25.520		
		TOTAL CLASS 3	27.33
		TOTAL TOWN	52.850
		TOTAL STATE	0.000

TOTAL TRAVELED HIGHWAYS, FEB. 10, 2015: 52.850
 (Excludes Class 4, Legal Trail, and Unidentified Corridor Mileage)

TOWN HWY. No.	LENGTH IN MILES "NOT UP TO STANDARD"
21	(0.19)
TOTAL	0.19

* The sections of the town highways listed above are legally Class 3, but have been deemed "Not Up To Standard" and are functionally Class 4 Town Highways

LEGAL TRAIL No.	LENGTH IN MILES LEGAL TRAIL
1	(0.70)
TOTAL	0.70

HIGHWAYS

- INTERSTATE
- U.S. ROUTE
- STATE ROUTE
- CLASS 1
- CLASS 2
- CLASS 3
- CLASS 4
- LEGAL TRAIL
- INTERSTATE OR DIVIDED HIGHWAY
- STATE - HARD SURFACE OR PAVED
- TOWN - HARD SURFACE OR PAVED
- GRAVEL
- SOIL OR GRADED AND DRAINED EARTH
- UNIMPROVED OR PRIMITIVE
- IMPASSABLE OR UNTRAVELED
- LEGAL TRAIL
- DISCONTINUED
- HIGHWAY CLASS CHANGE
- RAILROAD
- INACTIVE RAILROAD
- NATIONAL FOREST ROAD
- STATE FOREST HIGHWAY
- PARK AND RIDE

POLITICAL SUBDIVISIONS

- STATE BOUNDARY
- COUNTY BOUNDARY
- TOWN BOUNDARY
- VILLAGE BOUNDARY
- URBAN COMPACT BOUNDARY
- WATER BODY
- STREAM OR BROOK

BRIDGE OR CULVERT

- BRIDGE OR CULVERT > 20'
- BRIDGE OR CULVERT 6' - 20'
- VOBCIT BRIDGE
- VOBCIT CULVERT > 6'
- STATE BRIDGE OR CULVERT IDENTIFIER
- TOWN BRIDGE OR CULVERT IDENTIFIER

FEDERAL CLASSIFICATION IDENTIFIER

- FAU URBAN ARTERIAL OR COLLECTOR
- MA MINOR ARTERIAL
- MJC MAJOR COLLECTOR
- MNC MINOR COLLECTOR
- PA PRINCIPAL ARTERIAL

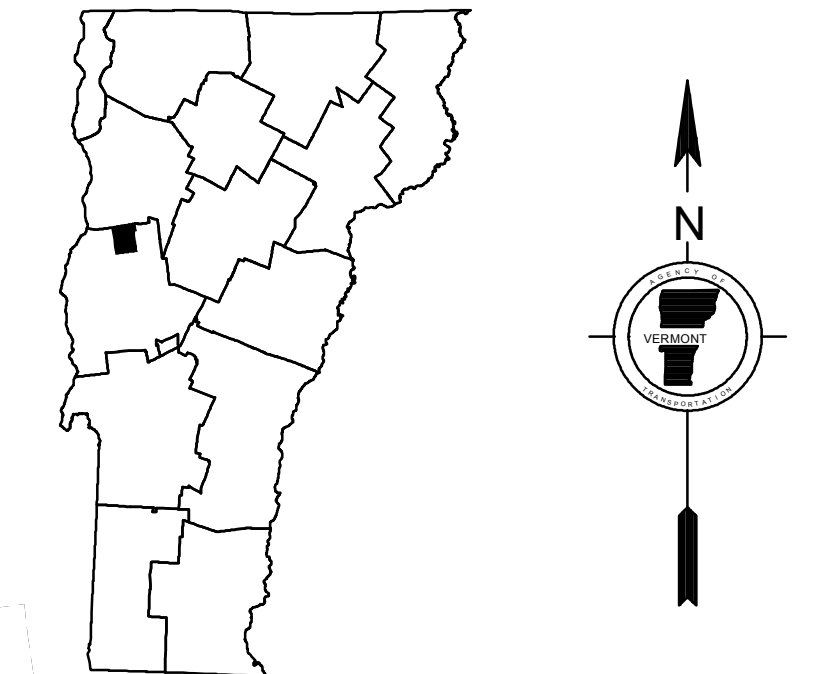
PUBLIC LAND - GREEN MOUNTAIN NATIONAL FOREST

PUBLIC LAND - STATE/MUNICIPAL

DISCLAIMER:
 The untraveled highways (laid-out town highways), discontinued highways, and legal trails hereon are those of which the Agency of Transportation has record; others may exist.

Highway and bridge data by the Agency of Transportation. Town short structures are drawn from the Vermont Online Bridge & Culvert Inventory Tool (VOBCIT) database. All other data from the Vermont Center for Geographic Information. Only named streams are shown.

Vermont State Plane Coordinate System
 North American Datum of 1983
 SPCS_Zone_Identifier: 4400
 Geodetic Reference System 80
 4,000-meter grid, Easting - Northing



VERMONT
GENERAL HIGHWAY MAP
Town of Monkton

ADDISON COUNTY

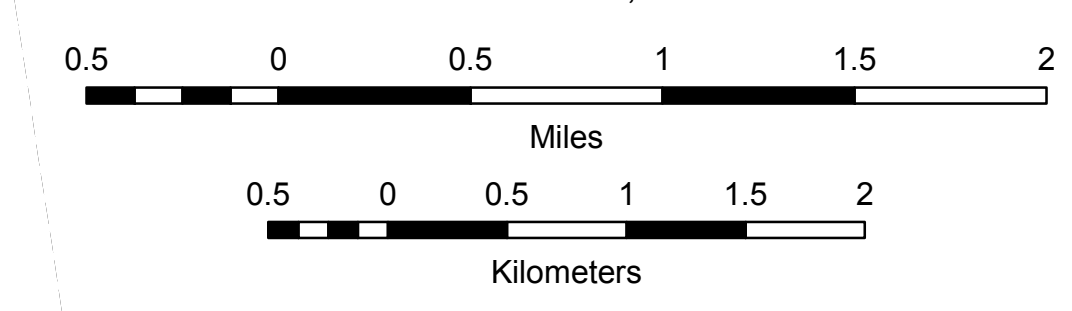
Transportation District #5

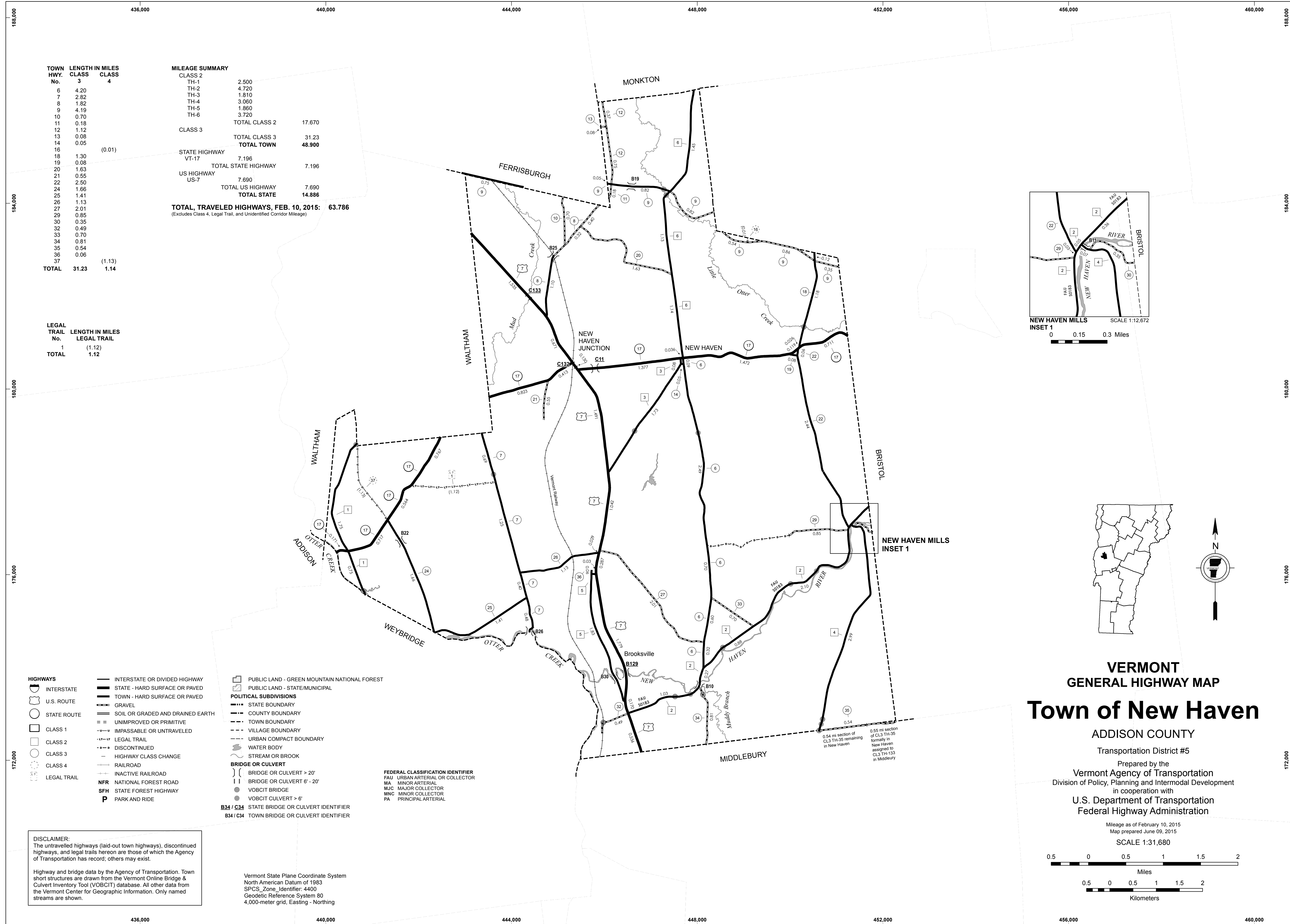
Prepared by the
 Vermont Agency of Transportation
 Division of Policy, Planning and Intermodal Development
 in cooperation with

U.S. Department of Transportation
 Federal Highway Administration

Mileage as of February 10, 2015
 Map prepared June 09, 2015

SCALE 1:31,680

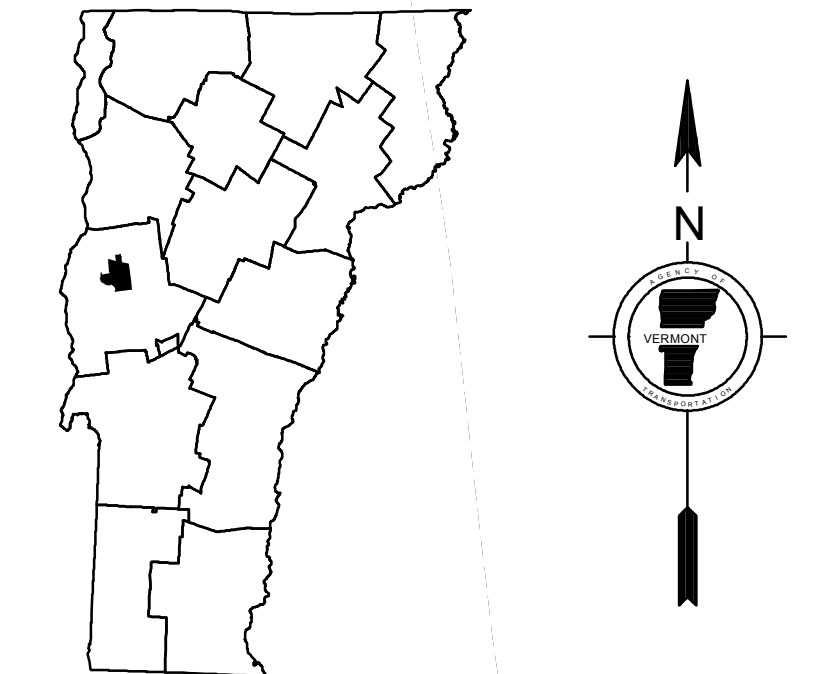
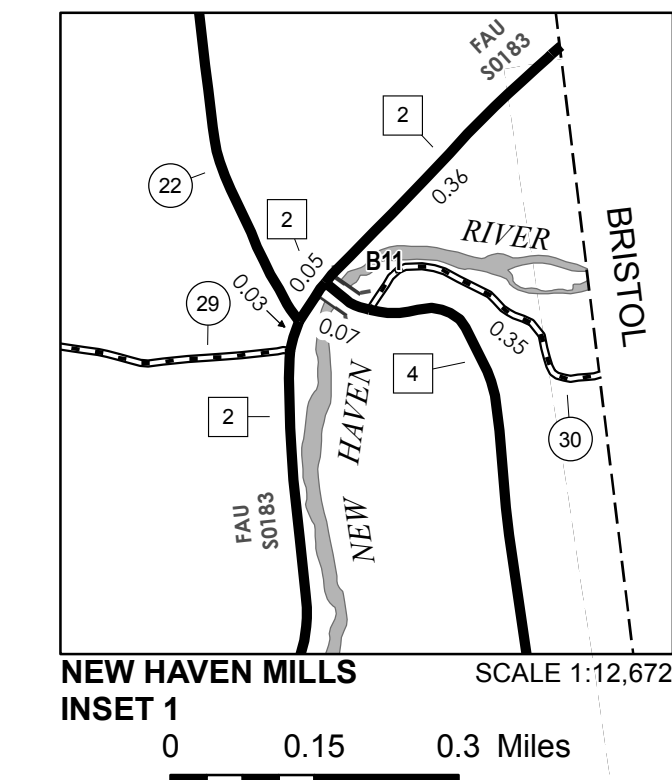




TOWN HWY. No.	LENGTH IN MILES CLASS 3	LENGTH IN MILES CLASS 4
6	4.20	
7	2.82	
8	1.82	
9	4.19	
10	0.70	
11	0.18	
12	1.12	
13	0.08	
14	0.05	
16		(0.01)
18	1.30	
19	0.08	
20	1.63	
21	0.55	
22	2.50	
24	1.66	
25	1.41	
26	1.13	
27	2.01	
29	0.85	
30	0.35	
32	0.49	
33	0.70	
34	0.81	
35	0.54	
36	0.06	
37		(1.13)
TOTAL	31.23	1.14

MILEAGE SUMMARY		
CLASS 2		
TH-1	2.500	
TH-2	4.720	
TH-3	1.810	
TH-4	3.060	
TH-5	1.860	
TH-6	3.720	
TOTAL CLASS 2	17.670	
CLASS 3		
TOTAL CLASS 3	31.23	
TOTAL TOWN	48.900	
STATE HIGHWAY		
VT-17	7.196	
TOTAL STATE HIGHWAY	7.196	
US HIGHWAY		
US-7	7.690	
TOTAL US HIGHWAY	7.690	
TOTAL STATE	14.886	
TOTAL, TRAVELED HIGHWAYS, FEB. 10, 2015:	63.786	
<small>(Excludes Class 4, Legal Trail, and Unidentified Corridor Mileage)</small>		

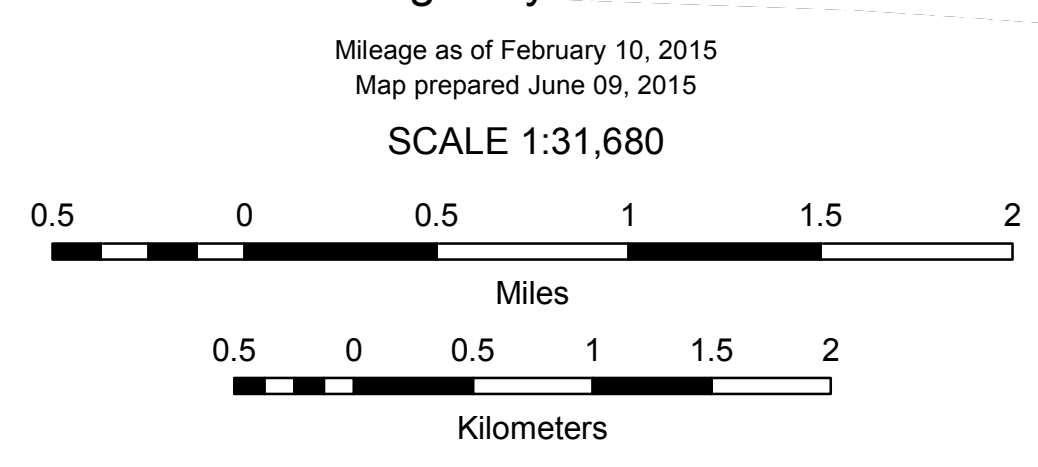
LEGAL TRAIL No.	LENGTH IN MILES LEGAL TRAIL
1	(1.12)
TOTAL	1.12



VERMONT GENERAL HIGHWAY MAP

Town of New Haven

ADDISON COUNTY
 Transportation District #5
 Prepared by the
 Vermont Agency of Transportation
 Division of Policy, Planning and Intermodal Development
 in cooperation with
 U.S. Department of Transportation
 Federal Highway Administration



DISCLAIMER:
 The untraveled highways (laid-out town highways), discontinued highways, and legal trails hereon are those of which the Agency of Transportation has record; others may exist.

Highway and bridge data by the Agency of Transportation. Town short structures are drawn from the Vermont Online Bridge & Culvert Inventory Tool (VOBCIT) database. All other data from the Vermont Center for Geographic Information. Only named streams are shown.

Vermont State Plane Coordinate System
 North American Datum of 1983
 SPCS_Zone_Identifier: 4400
 Geodetic Reference System 80
 4,000-meter grid, Easting - Northing

TOWN HWY. No.	LENGTH IN MILES CLASS 3	CLASS 4
4	6.30	
5	1.40	
6	1.60	
7	0.10	
8	0.95	
9	0.45	
10	1.35	
11		(0.40)
13	0.08	
14	2.90	
15	1.45	
16	0.30	
17	0.20	
18	0.35	
19	1.17	
20	0.11	(0.50)
21	2.15	
23	1.14	
24	1.60	
25	2.16	
26	0.50	
27	2.55	
29	0.32	
30	0.20	(0.04)
32	2.38	
33	0.20	
34	0.70	
35	0.80	
36	2.50	
37	0.35	
38	0.33	
39	1.35	
40	3.40	
41	1.20	(0.16)
42	2.90	
43	1.85	
44	2.10	
45	0.07	
TOTAL	49.46	1.10

MILEAGE SUMMARY

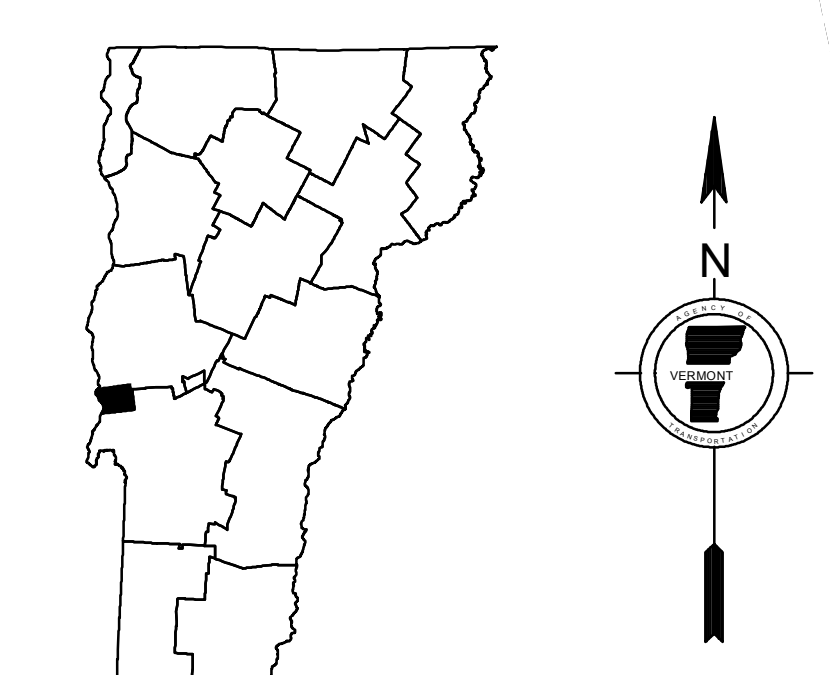
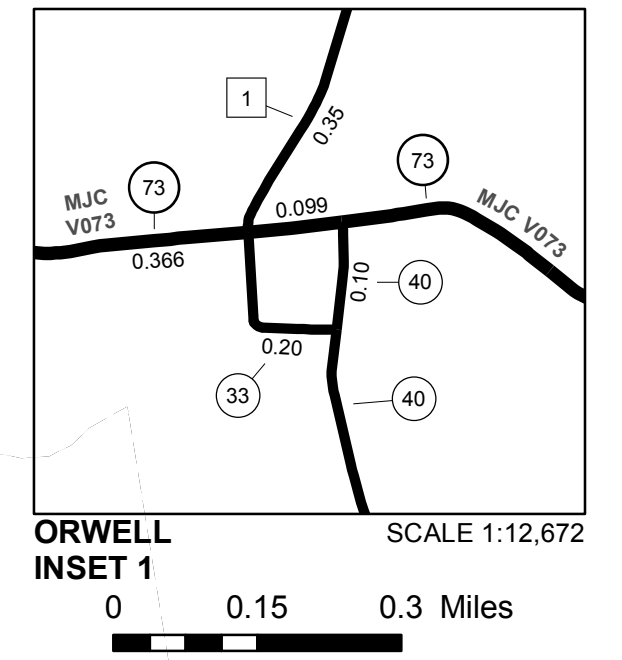
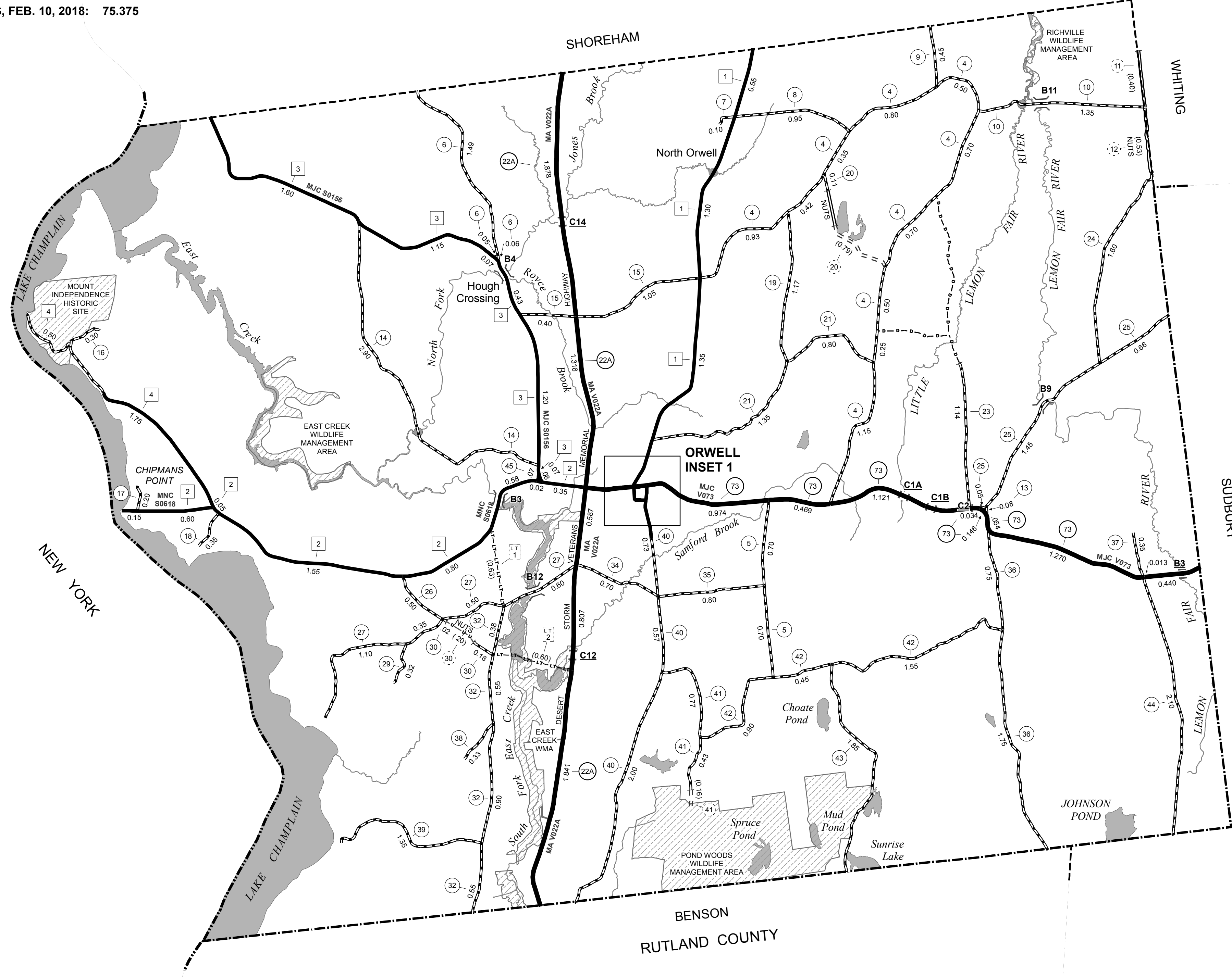
CLASS 2		
TH-1	3.550	
TH-2	4.100	
TH-3	4.600	
TH-4	2.250	
TOTAL CLASS 2	14.500	
CLASS 3		
TOTAL CLASS 3	49.46	
TOTAL TOWN	63.960	
STATE HIGHWAY		
VT-22A	6.429	
VT-73	4.986	
TOTAL STATE HIGHWAY	11.415	
TOTAL STATE	11.415	

TOTAL, TRAVELED HIGHWAYS, FEB. 10, 2018: 75.375
(Excludes Class 4 and Legal Trail Mileage)

TOWN HWY. No.	LENGTH IN MILES "NOT UP TO STANDARD"
12	(0.53)
20	(0.29)
30	(0.16)
TOTAL	0.98

* The sections of the town highways listed above are legally Class 3, but have been deemed "Not Up To Standard" and are functionally Class 4 Town Highways

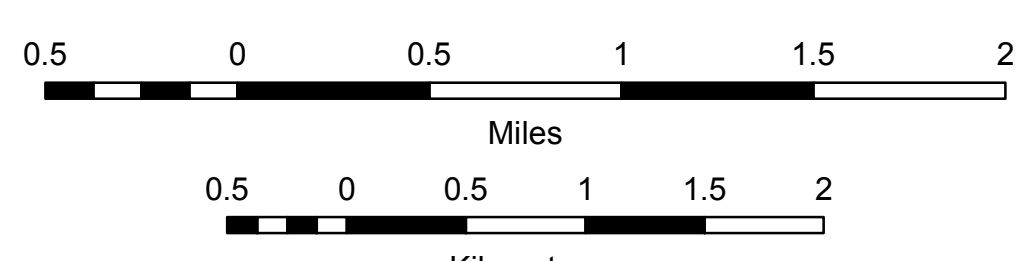
LEGAL TRAIL No.	LENGTH IN MILES LEGAL TRAIL
1	(0.63)
2	(0.60)
TOTAL	1.23



VERMONT GENERAL HIGHWAY MAP
Town of Orwell
ADDISON COUNTY
Transportation District #3

Prepared by the
Vermont Agency of Transportation
Division of Policy, Planning and Intermodal Development
in cooperation with
U.S. Department of Transportation
Federal Highway Administration

Mileage as of February 10, 2018
Map prepared July 25, 2018
SCALE 1:31,680



- HIGHWAYS**
 - INTERSTATE
 - U.S. ROUTE
 - STATE ROUTE
 - CLASS 1
 - CLASS 2
 - CLASS 3
 - CLASS 4
 - LEGAL TRAIL
 - PARK AND RIDE
- INTERSTATE OR DIVIDED HIGHWAY
- STATE - HARD SURFACE OR PAVED
- TOWN - HARD SURFACE OR PAVED
- GRAVEL
- SOIL OR GRADED AND DRAINED EARTH
- UNIMPROVED OR PRIMITIVE
- IMPASSABLE OR UNTRAVELED
- LEGAL TRAIL
- DISCONTINUED
- HIGHWAY CLASS CHANGE
- RAILROAD
- INACTIVE RAILROAD
- PUBLIC LAND - NATIONAL FOREST
- PUBLIC LAND - STATE/MUNICIPAL
- NATIONAL FOREST ROAD
- STATE FOREST HIGHWAY

- POLITICAL SUBDIVISIONS**
 - STATE BOUNDARY
 - COUNTY BOUNDARY
 - TOWN BOUNDARY
 - VILLAGE BOUNDARY
 - URBAN COMPACT BOUNDARY
 - WATER BODY
 - STREAM OR BROOK
- BRIDGE OR CULVERT**
 - BRIDGE OR CULVERT > 20'
 - BRIDGE OR CULVERT 6' - 20'
 - BIKE PATH STRUCTURE
 - VT CULVERTS BRIDGE
 - VT CULVERTS CULVERT > 6'
 - STATE BRIDGE OR CULVERT IDENTIFIER
 - TOWN BRIDGE OR CULVERT IDENTIFIER
- FEDERAL CLASSIFICATION IDENTIFIER**
 - MA MINOR ARTERIAL
 - MJC MAJOR COLLECTOR
 - MNC MINOR COLLECTOR
 - PA PRINCIPAL ARTERIAL

DISCLAIMER:
The untraveled highways (laid-out town highways), discontinued highways, and legal trails hereon are those of which the Agency of Transportation has record; others may exist.
Highway and bridge data by the Agency of Transportation. Town short structures drawn from the VTCULVERTS (formerly VOBCIT) online database. All other data from the Vermont Center for Geographic Information. Only named streams shown.

Vermont State Plane Coordinate System
North American Datum of 1983
SPCS_Zone_Identifier: 4400
Geodetic Reference System 80
4,000-meter grid, Easting - Northing

TOWN HWY. No.	LENGTH IN MILES CLASS 3	LENGTH IN MILES CLASS 4
5	2.60	
6	1.24	
7	0.25	
8	1.10	
9	0.33	
10	0.40	
11	0.30	
12	0.70	
13	0.78	
14	1.67	(1.15)
15	0.31	(0.67)
16		(0.34)
17	0.46	
18	0.50	(0.39)
19	0.05	
TOTAL	10.69	2.55

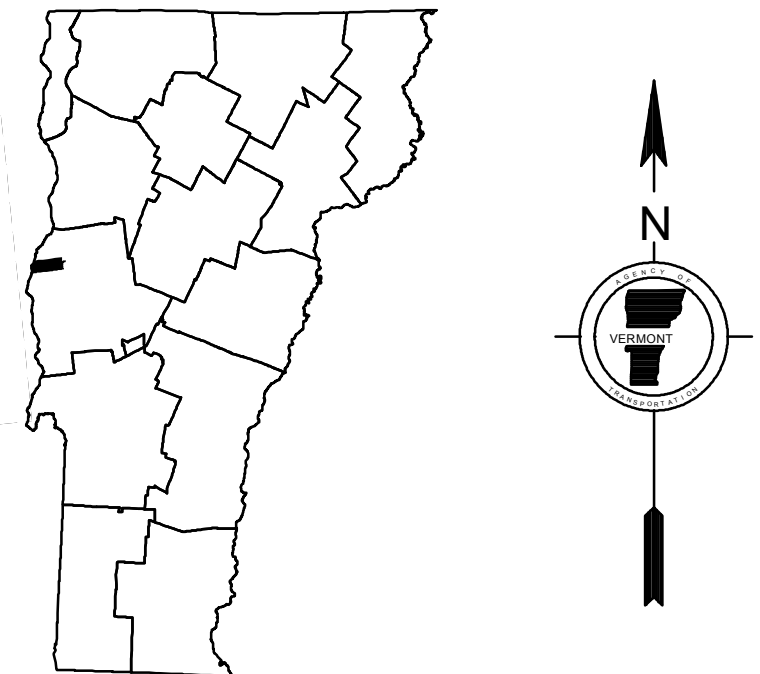
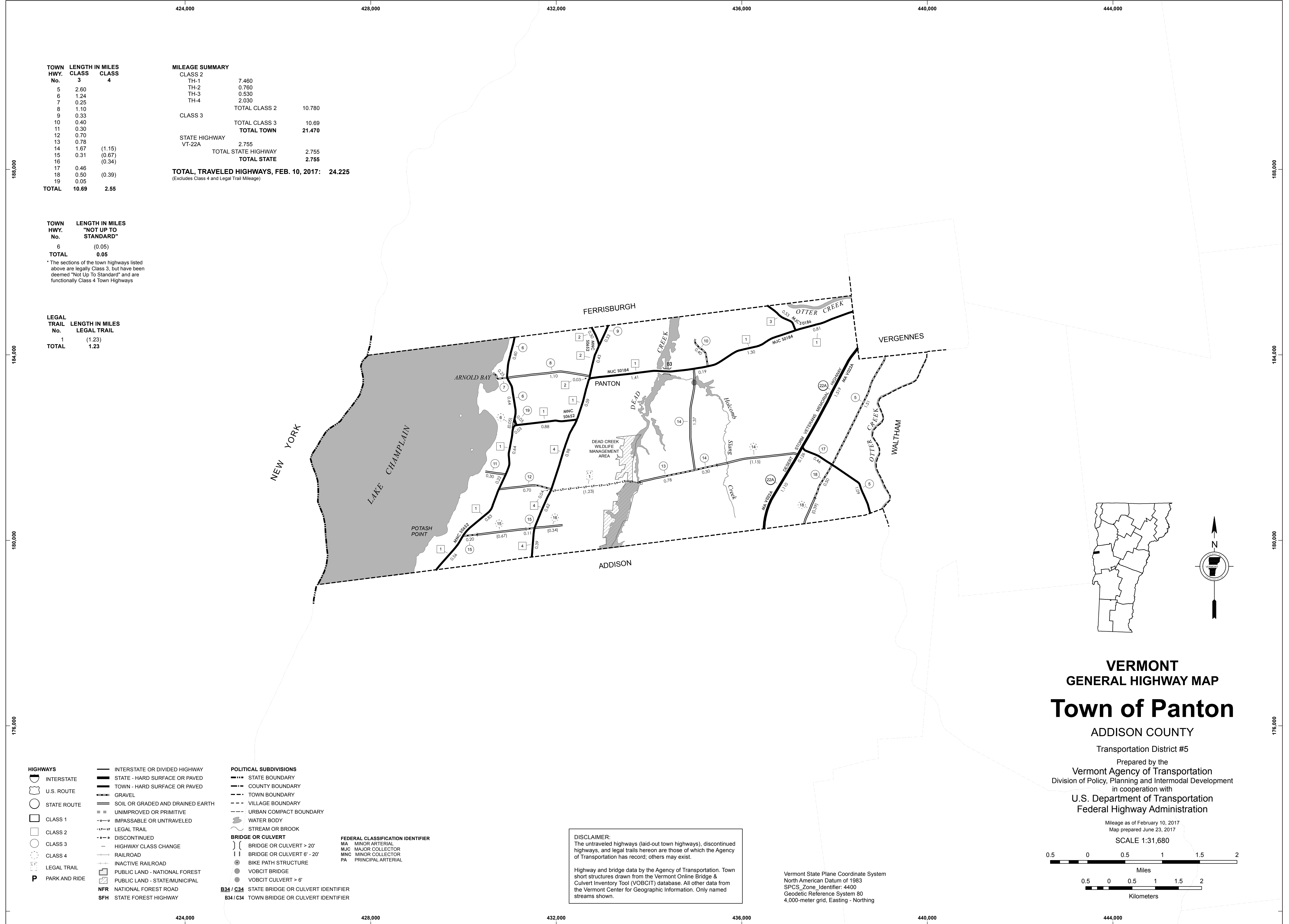
MILEAGE SUMMARY

CLASS 2		
TH-1	7.460	
TH-2	0.760	
TH-3	0.530	
TH-4	2.030	
TOTAL CLASS 2	10.780	
CLASS 3		
TOTAL CLASS 3	10.69	
TOTAL TOWN	21.470	
STATE HIGHWAY		
VT-22A	2.755	
TOTAL STATE HIGHWAY	2.755	
TOTAL, TRAVELED HIGHWAYS, FEB. 10, 2017:	24.225	
<small>(Excludes Class 4 and Legal Trail Mileage)</small>		

TOWN HWY. No.	LENGTH IN MILES "NOT UP TO STANDARD"
6	(0.05)
TOTAL	0.05

* The sections of the town highways listed above are legally Class 3, but have been deemed "Not Up to Standard" and are functionally Class 4 Town Highways

LEGAL TRAIL No.	LENGTH IN MILES LEGAL TRAIL
1	(1.23)
TOTAL	1.23



VERMONT GENERAL HIGHWAY MAP

Town of Panton

ADDISON COUNTY

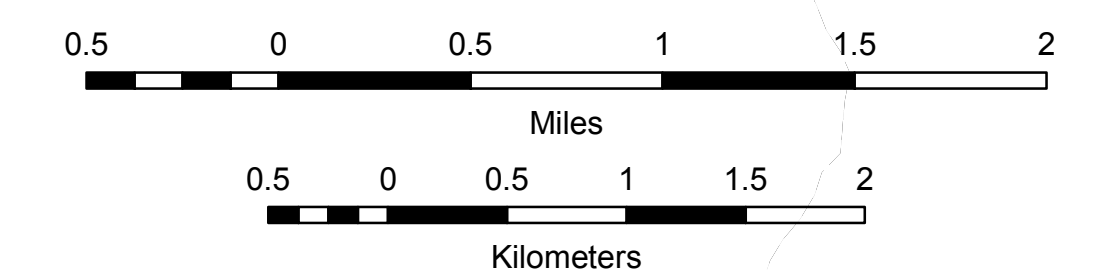
Transportation District #5

Prepared by the
Vermont Agency of Transportation
Division of Policy, Planning and Intermodal Development
in cooperation with

U.S. Department of Transportation
Federal Highway Administration

Mileage as of February 10, 2017
Map prepared June 23, 2017

SCALE 1:31,680



- HIGHWAYS**
- INTERSTATE OR DIVIDED HIGHWAY
 - STATE - HARD SURFACE OR PAVED
 - TOWN - HARD SURFACE OR PAVED
 - GRAVEL
 - SOIL OR GRADED AND DRAINED EARTH
 - UNIMPROVED OR PRIMITIVE
 - - - IMPASSABLE OR UNTRAVELED
 - - - LEGAL TRAIL
 - - - DISCONTINUED
 - HIGHWAY CLASS CHANGE
 - RAILROAD
 - INACTIVE RAILROAD
 - PUBLIC LAND - NATIONAL FOREST
 - PUBLIC LAND - STATE/MUNICIPAL
 - NFR NATIONAL FOREST ROAD
 - SFH STATE FOREST HIGHWAY

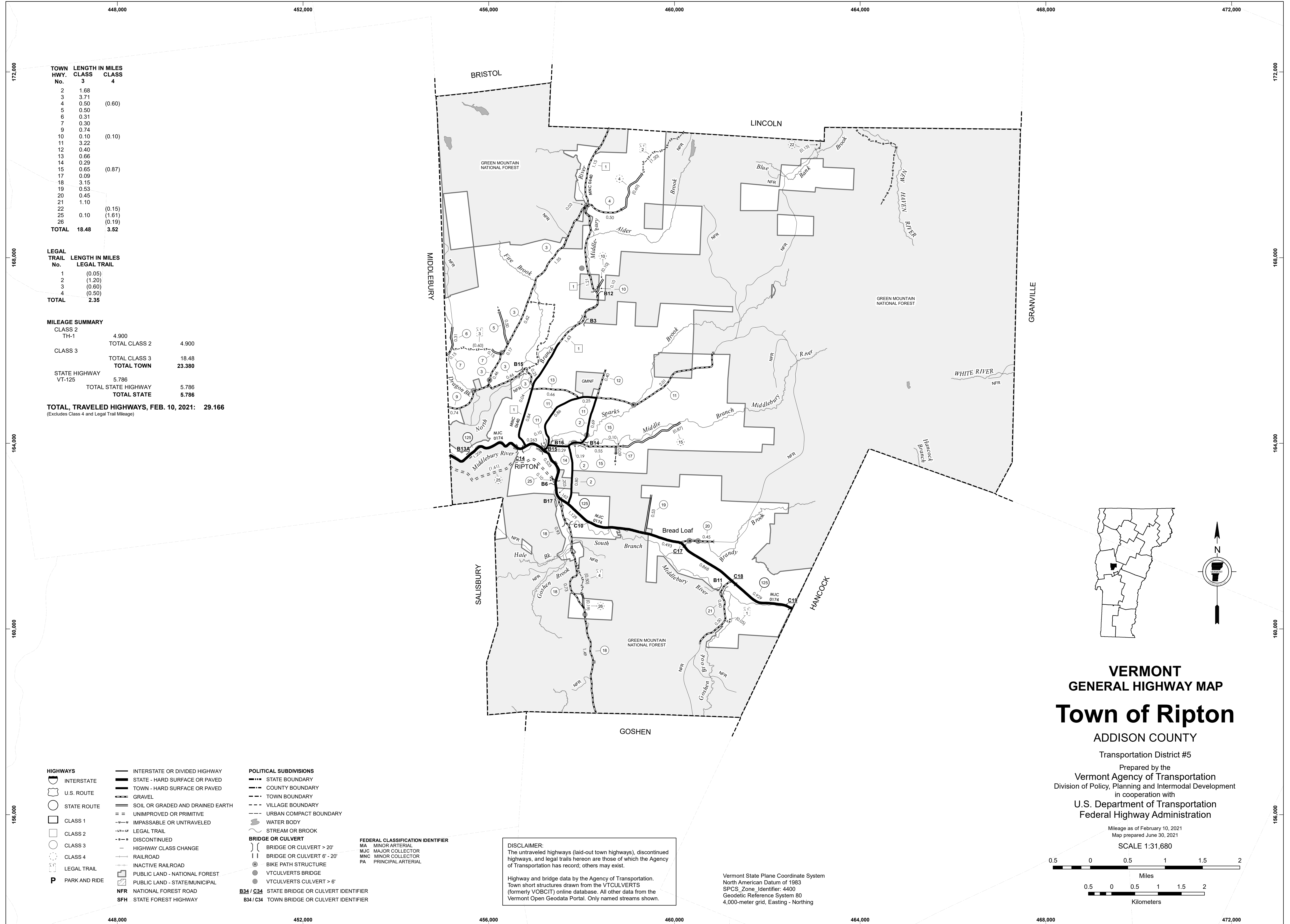
- POLITICAL SUBDIVISIONS**
- STATE BOUNDARY
 - COUNTY BOUNDARY
 - TOWN BOUNDARY
 - VILLAGE BOUNDARY
 - URBAN COMPACT BOUNDARY
 - WATER BODY
 - STREAM OR BROOK
- BRIDGE OR CULVERT**
- () BRIDGE OR CULVERT > 20'
 - () BRIDGE OR CULVERT 6' - 20'
 - () BIKE PATH STRUCTURE
 - () VOBICIT BRIDGE
 - () VOBICIT CULVERT > 6'
- B34 / C34 STATE BRIDGE OR CULVERT IDENTIFIER**
- B34 / C34 TOWN BRIDGE OR CULVERT IDENTIFIER**

- FEDERAL CLASSIFICATION IDENTIFIER**
- MA MINOR ARTERIAL
 - MJC MAJOR COLLECTOR
 - MNC MINOR COLLECTOR
 - PA PRINCIPAL ARTERIAL

DISCLAIMER:
The untraveled highways (laid-out town highways), discontinued highways, and legal trails hereon are those of which the Agency of Transportation has record; others may exist.

Highway and bridge data by the Agency of Transportation. Town short structures drawn from the Vermont Online Bridge & Culvert Inventory Tool (VOBCIT) database. All other data from the Vermont Center for Geographic Information. Only named streams shown.

Vermont State Plane Coordinate System
North American Datum of 1983
SPCS_Zone_Identifier: 4400
Geodetic Reference System 80
4,000-meter grid, Easting - Northing



TOWN HWY. No.	LENGTH IN MILES CLASS 3	CLASS 4
2	1.68	
3	3.71	
4	0.50	(0.60)
5	0.50	
6	0.31	
7	0.30	
9	0.74	
10	0.10	(0.10)
11	3.22	
12	0.40	
13	0.66	
14	0.29	
15	0.65	(0.87)
17	0.09	
18	3.15	
19	0.53	
20	0.45	
21	1.10	
22		(0.15)
25	0.10	(1.61)
26		(0.19)
TOTAL	18.48	3.52

LEGAL TRAIL No.	LENGTH IN MILES LEGAL TRAIL
1	(0.05)
2	(1.20)
3	(0.60)
4	(0.50)
TOTAL	2.35

MILEAGE SUMMARY

CLASS 2	4.900	
TH-1		TOTAL CLASS 2 4.900
CLASS 3		TOTAL CLASS 3 18.48
		TOTAL TOWN 23.380
STATE HIGHWAY VT-125	5.786	
		TOTAL STATE HIGHWAY 5.786
		TOTAL STATE 5.786

TOTAL, TRAVELED HIGHWAYS, FEB. 10, 2021: 29.166
 (Excludes Class 4 and Legal Trail Mileage)

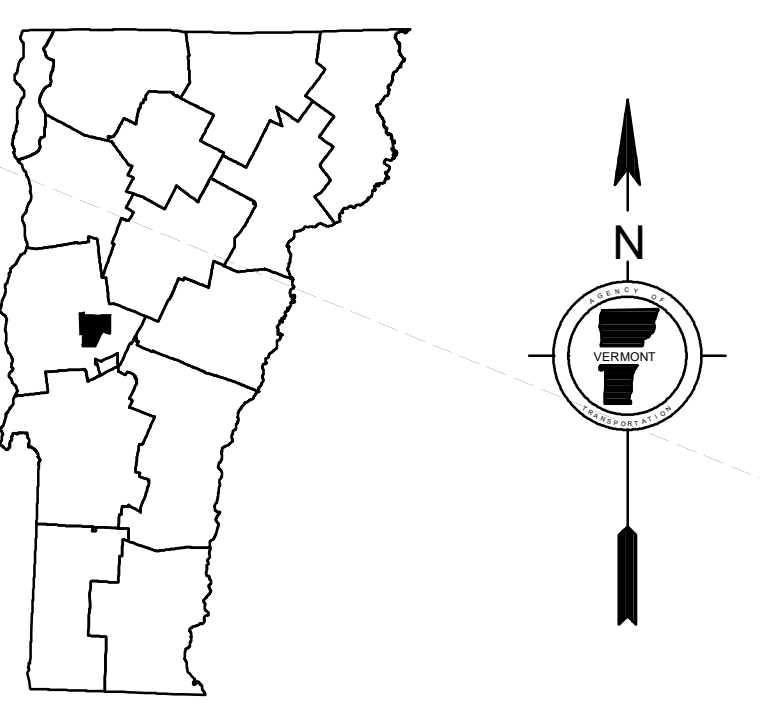
- HIGHWAYS**
- INTERSTATE
 - U.S. ROUTE
 - STATE ROUTE
 - CLASS 1
 - CLASS 2
 - CLASS 3
 - CLASS 4
 - LEGAL TRAIL
 - PARK AND RIDE
 - INTERSTATE OR DIVIDED HIGHWAY
 - STATE - HARD SURFACE OR PAVED
 - TOWN - HARD SURFACE OR PAVED
 - GRAVEL
 - SOIL OR GRADED AND DRAINED EARTH
 - UNIMPROVED OR PRIMITIVE
 - IMPASSABLE OR UNTRAVELED
 - LEGAL TRAIL
 - DISCONTINUED
 - HIGHWAY CLASS CHANGE
 - RAILROAD
 - INACTIVE RAILROAD
 - PUBLIC LAND - NATIONAL FOREST
 - PUBLIC LAND - STATE/MUNICIPAL
 - NFR NATIONAL FOREST ROAD
 - SFH STATE FOREST HIGHWAY

- POLITICAL SUBDIVISIONS**
- STATE BOUNDARY
 - COUNTY BOUNDARY
 - TOWN BOUNDARY
 - VILLAGE BOUNDARY
 - URBAN COMPACT BOUNDARY
 - WATER BODY
 - STREAM OR BROOK
- BRIDGE OR CULVERT**
- BRIDGE OR CULVERT > 20'
 - BRIDGE OR CULVERT 6' - 20'
 - BIKE PATH STRUCTURE
 - VT CULVERTS BRIDGE
 - VT CULVERTS CULVERT > 6'
 - B34 / C34 STATE BRIDGE OR CULVERT IDENTIFIER
 - B34 / C34 TOWN BRIDGE OR CULVERT IDENTIFIER
- FEDERAL CLASSIFICATION IDENTIFIER**
- MA MINOR ARTERIAL
 - MJC MAJOR COLLECTOR
 - MNC MINOR COLLECTOR
 - PA PRINCIPAL ARTERIAL

DISCLAIMER:
 The untraveled highways (laid-out town highways), discontinued highways, and legal trails herein are those of which the Agency of Transportation has record; others may exist.

Highway and bridge data by the Agency of Transportation. Town short structures drawn from the VTCULVERTS (formerly VOBCIT) online database. All other data from the Vermont Open Geodata Portal. Only named streams shown.

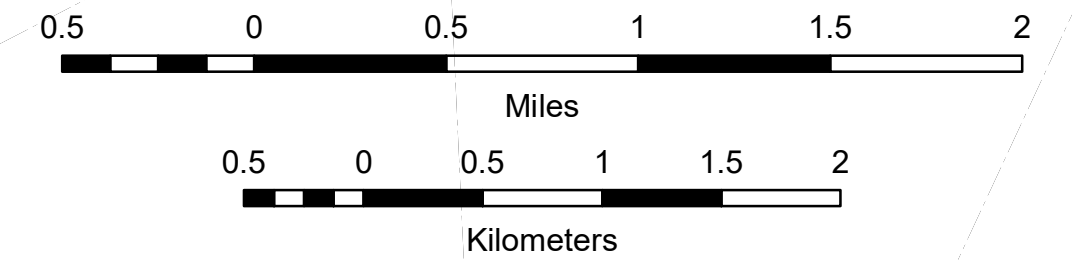
Vermont State Plane Coordinate System
 North American Datum of 1983
 SPCS_Zone_Identifier: 4400
 Geodetic Reference System 80
 4,000-meter grid, Easting - Northing



VERMONT
GENERAL HIGHWAY MAP
Town of Ripton
 ADDISON COUNTY
 Transportation District #5

Prepared by the
 Vermont Agency of Transportation
 Division of Policy, Planning and Intermodal Development
 in cooperation with
 U.S. Department of Transportation
 Federal Highway Administration

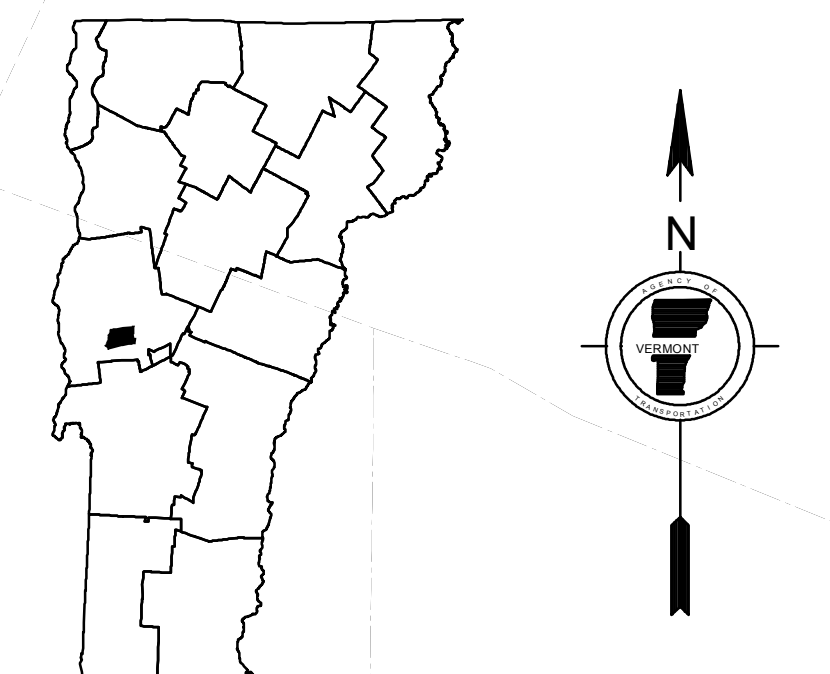
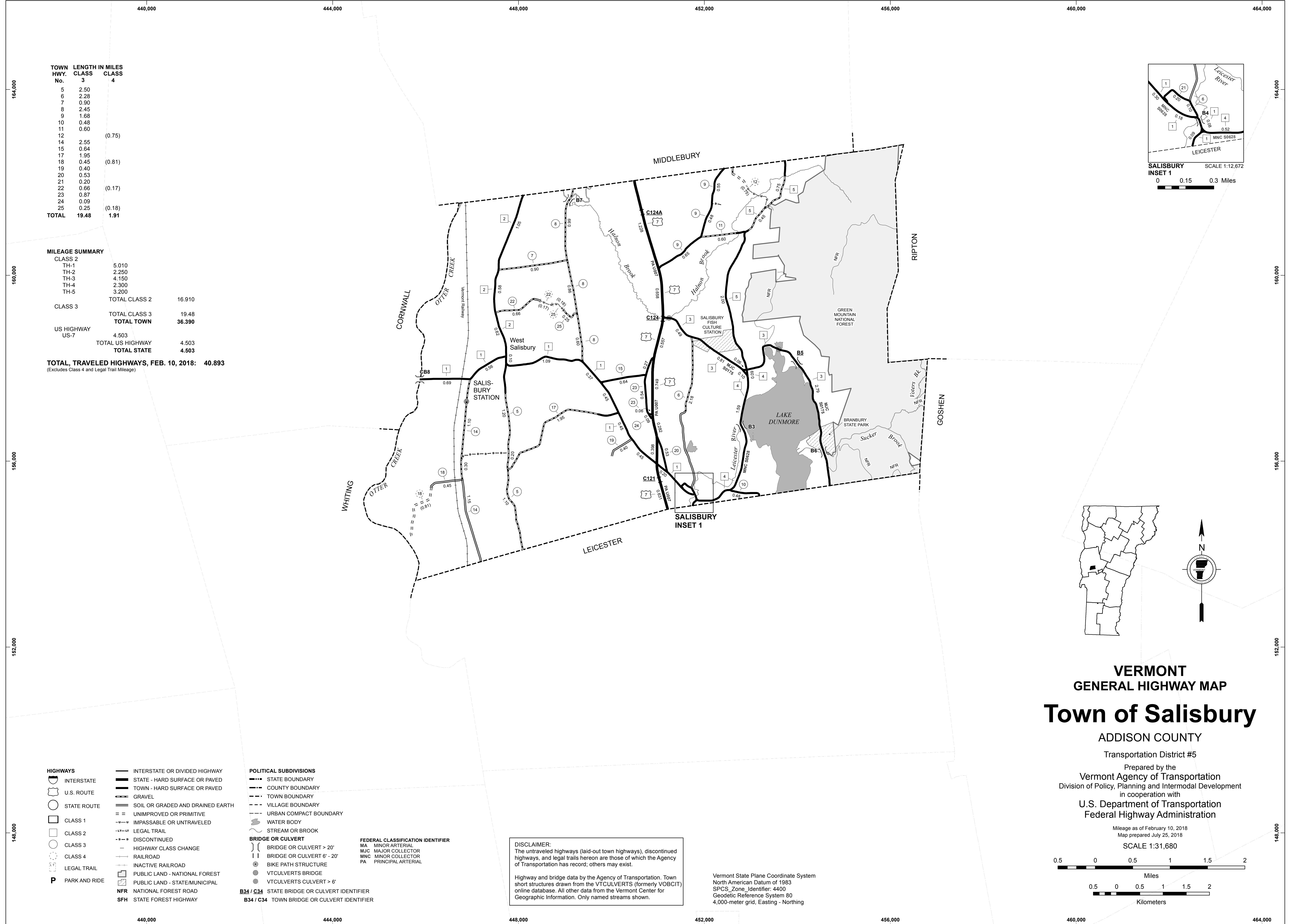
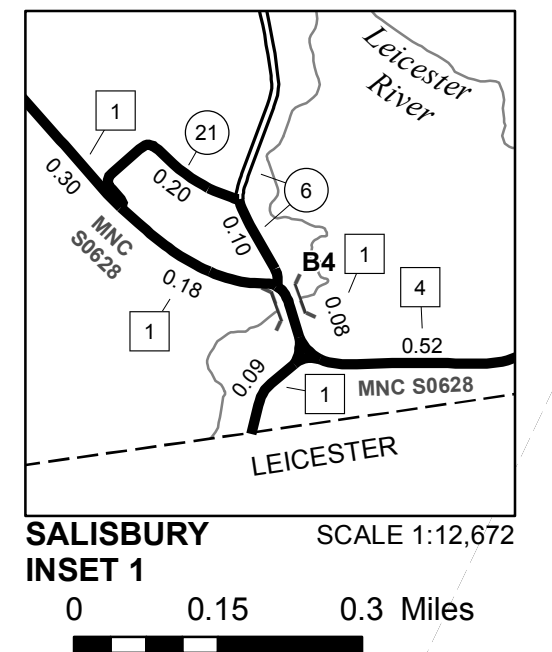
Mileage as of February 10, 2021
 Map prepared June 30, 2021
 SCALE 1:31,680



TOWN HWY. No.	LENGTH IN MILES CLASS 3	CLASS 4
5	2.50	
6	2.28	
7	0.90	
8	2.45	
9	1.68	
10	0.48	
11	0.60	
12		(0.75)
14	2.55	
15	0.64	
17	1.95	
18	0.45	(0.81)
19	0.40	
20	0.53	
21	0.20	
22	0.66	(0.17)
23	0.87	
24	0.09	
25	0.25	(0.18)
TOTAL	19.48	1.91

MILEAGE SUMMARY		
CLASS 2		
TH-1	5.010	
TH-2	2.250	
TH-3	4.150	
TH-4	2.300	
TH-5	3.200	
TOTAL CLASS 2		16.910
CLASS 3		
TOTAL CLASS 3		19.48
TOTAL TOWN		36.390
US HIGHWAY		
US-7	4.503	
TOTAL US HIGHWAY		4.503
TOTAL STATE		4.503

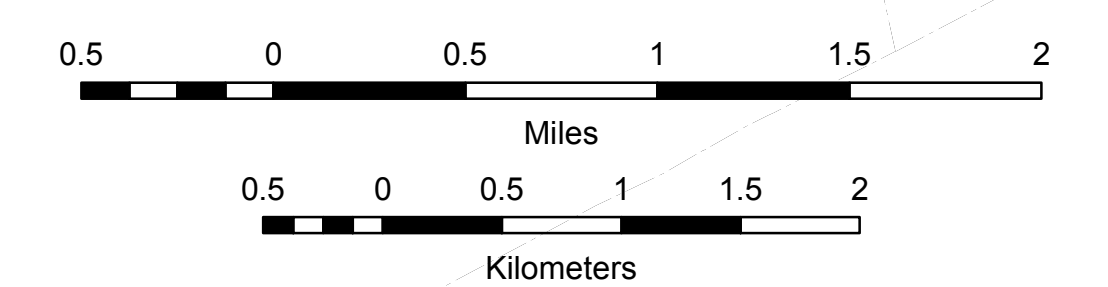
TOTAL, TRAVELED HIGHWAYS, FEB. 10, 2018: 40.893
 (Excludes Class 4 and Legal Trail Mileage)



VERMONT
GENERAL HIGHWAY MAP
Town of Salisbury
 ADDISON COUNTY
 Transportation District #5

Prepared by the
 Vermont Agency of Transportation
 Division of Policy, Planning and Intermodal Development
 in cooperation with
 U.S. Department of Transportation
 Federal Highway Administration

Mileage as of February 10, 2018
 Map prepared July 25, 2018
 SCALE 1:31,680

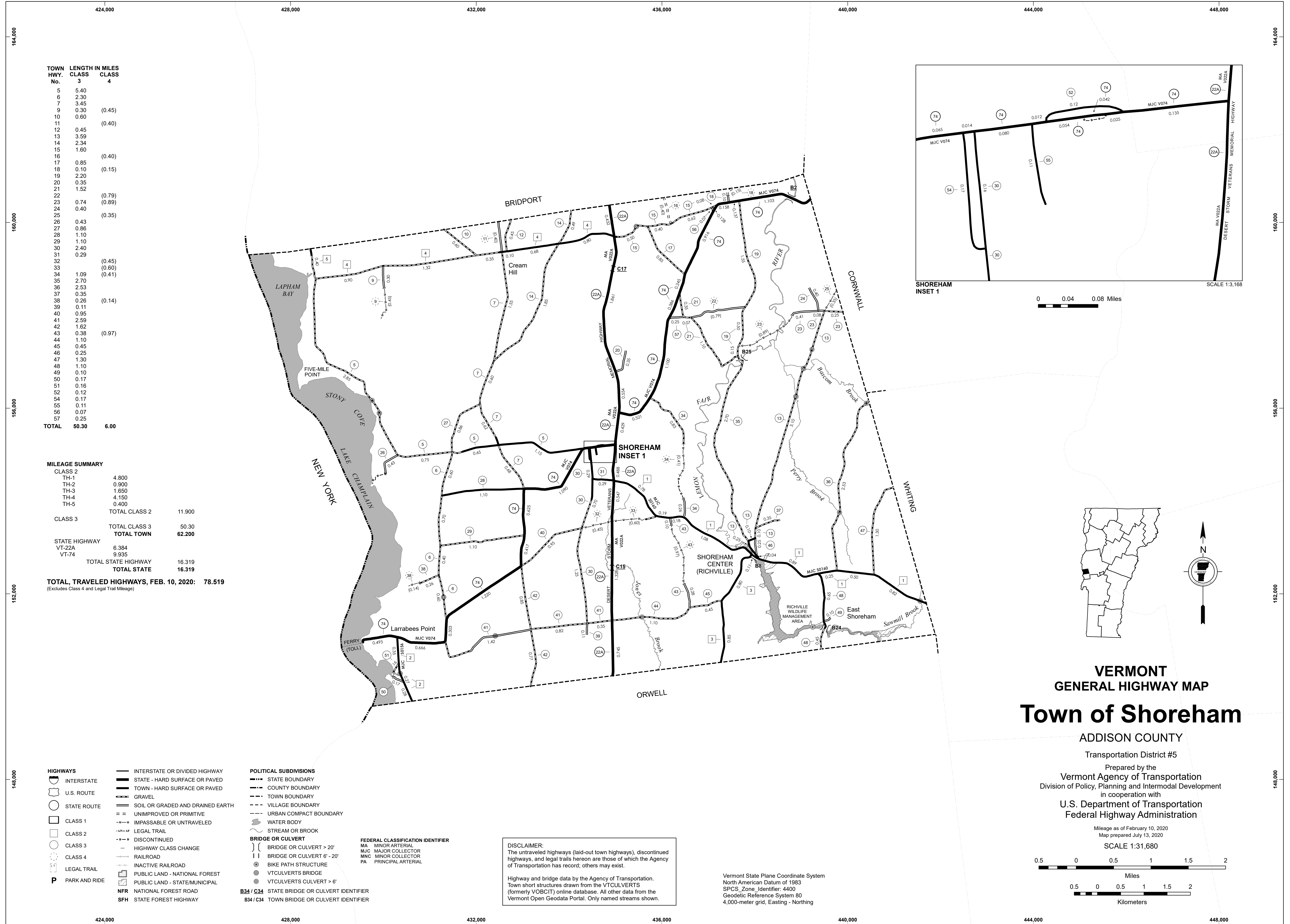


- | | | | |
|-----------------|------------------------------------|---------------------------------|---------------------------|
| HIGHWAYS | — INTERSTATE OR DIVIDED HIGHWAY | POLITICAL SUBDIVISIONS | — STATE BOUNDARY |
| — INTERSTATE | — STATE - HARD SURFACE OR PAVED | — COUNTY BOUNDARY | — TOWN BOUNDARY |
| — U.S. ROUTE | — TOWN - HARD SURFACE OR PAVED | — VILLAGE BOUNDARY | — URBAN COMPACT BOUNDARY |
| — STATE ROUTE | — GRAVEL | — WATER BODY | — STREAM OR BROOK |
| — CLASS 1 | — SOIL OR GRADED AND DRAINED EARTH | — BRIDGE OR CULVERT | — BIKE PATH STRUCTURE |
| — CLASS 2 | — UNIMPROVED OR PRIMITIVE | — BRIDGE OR CULVERT > 20' | — VTCULVERTS BRIDGE |
| — CLASS 3 | — IMPASSABLE OR UNTRAVELED | — BRIDGE OR CULVERT 6' - 20' | — VTCULVERTS CULVERT > 6' |
| — CLASS 4 | — LEGAL TRAIL | — RAILROAD | — MAJOR ARTERIAL |
| — LEGAL TRAIL | — INACTIVE RAILROAD | — PUBLIC LAND - NATIONAL FOREST | — MINOR COLLECTOR |
| — PARK AND RIDE | — PUBLIC LAND - STATE/MUNICIPAL | — NATIONAL FOREST ROAD | — PRINCIPAL ARTERIAL |
| | — STATE FOREST HIGHWAY | | |

DISCLAIMER:
 The untraveled highways (laid-out town highways), discontinued highways, and legal trails hereon are those of which the Agency of Transportation has record; others may exist.

Highway and bridge data by the Agency of Transportation. Town short structures drawn from the VTCULVERTS (formerly VOBCIT) online database. All other data from the Vermont Center for Geographic Information. Only named streams shown.

Vermont State Plane Coordinate System
 North American Datum of 1983
 SPCS_Zone_Identifier: 4400
 Geodetic Reference System 80
 4,000-meter grid, Easting - Northing

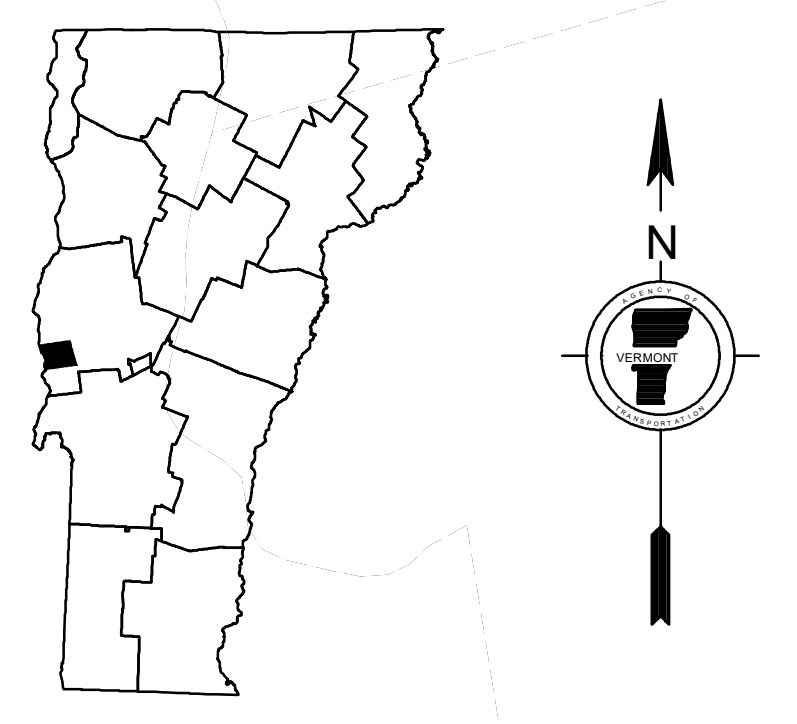

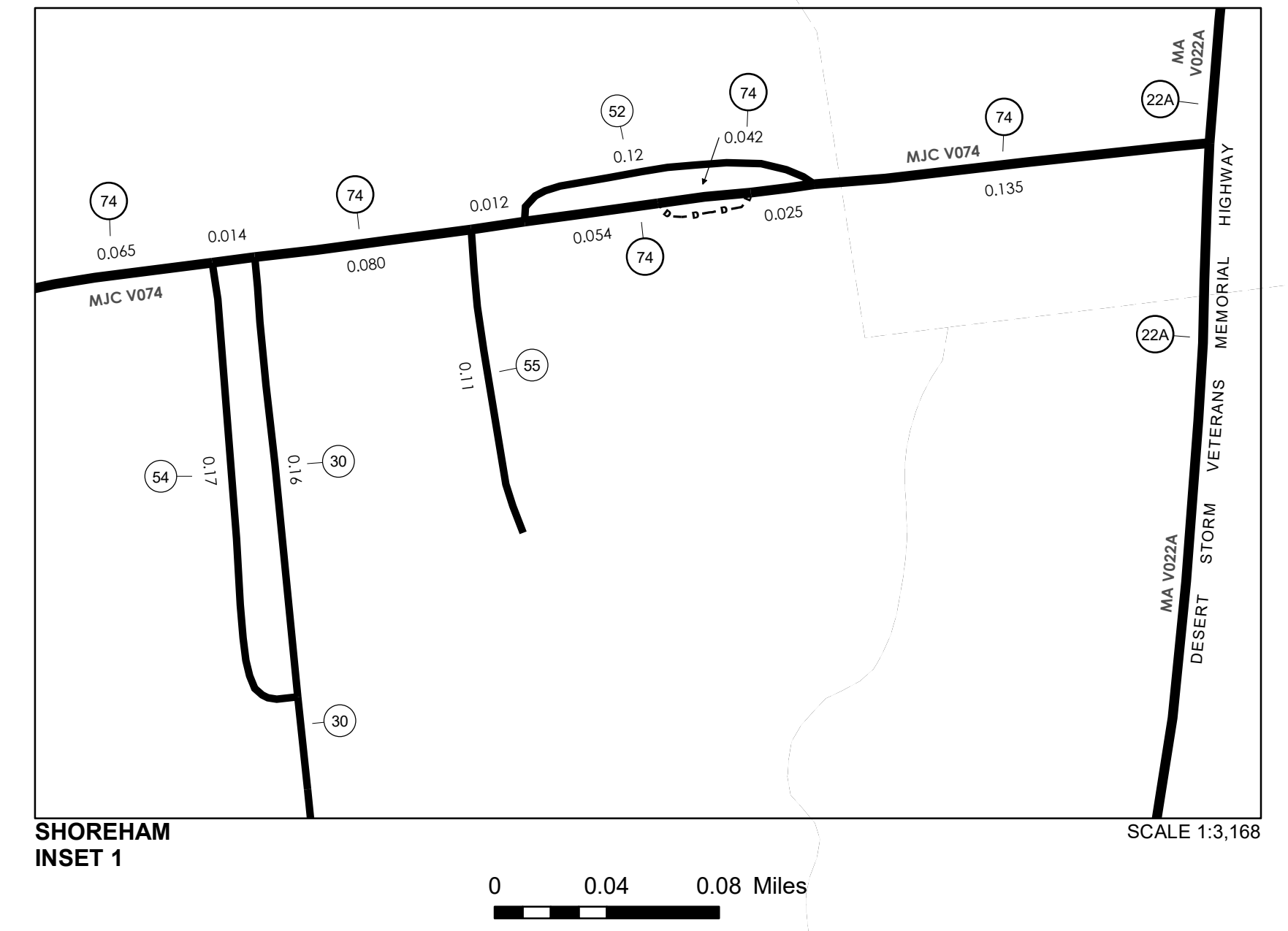


TOWN HWY. No.	LENGTH IN MILES CLASS 3	CLASS 4
5	5.40	
6	2.30	
7	3.45	
9	0.30	(0.45)
10	0.60	
11		(0.40)
12	0.45	
13	3.59	
14	2.34	
15	1.60	
16		(0.40)
17	0.85	
18	0.10	(0.15)
19	2.20	
20	0.35	
21	1.52	
22		(0.79)
23	0.74	(0.89)
24	0.40	
25		(0.35)
26	0.43	
27	0.86	
28	1.10	
29	1.10	
30	2.40	
31	0.29	
32		(0.45)
33		(0.60)
34	1.09	(0.41)
35	2.70	
36	2.53	
37	0.35	
38	0.26	(0.14)
39	0.11	
40	0.95	
41	2.59	
42	1.62	
43	0.38	(0.97)
44	1.10	
45	0.45	
46	0.25	
47	1.30	
48	1.10	
49	0.10	
50	0.17	
51	0.16	
52	0.12	
54	0.17	
55	0.11	
56	0.07	
57	0.25	
TOTAL	50.30	6.00

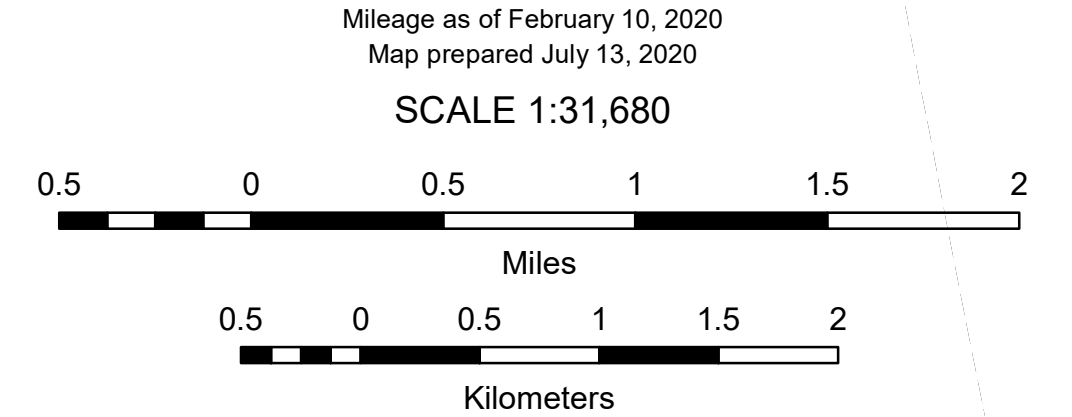
MILEAGE SUMMARY

CLASS 2		
TH-1	4.800	
TH-2	0.900	
TH-3	1.650	
TH-4	4.150	
TH-5	0.400	
TOTAL CLASS 2	11.900	
CLASS 3		
TOTAL CLASS 3	50.30	
TOTAL TOWN	62.200	
STATE HIGHWAY		
VT-22A	6.384	
VT-74	9.935	
TOTAL STATE HIGHWAY	16.319	
TOTAL STATE	16.319	
TOTAL, TRAVELED HIGHWAYS, FEB. 10, 2020:	78.519	

(Excludes Class 4 and Legal Trail Mileage)



VERMONT
GENERAL HIGHWAY MAP
Town of Shoreham
 ADDISON COUNTY
 Transportation District #5
 Prepared by the
 Vermont Agency of Transportation
 Division of Policy, Planning and Intermodal Development
 in cooperation with
 U.S. Department of Transportation
 Federal Highway Administration

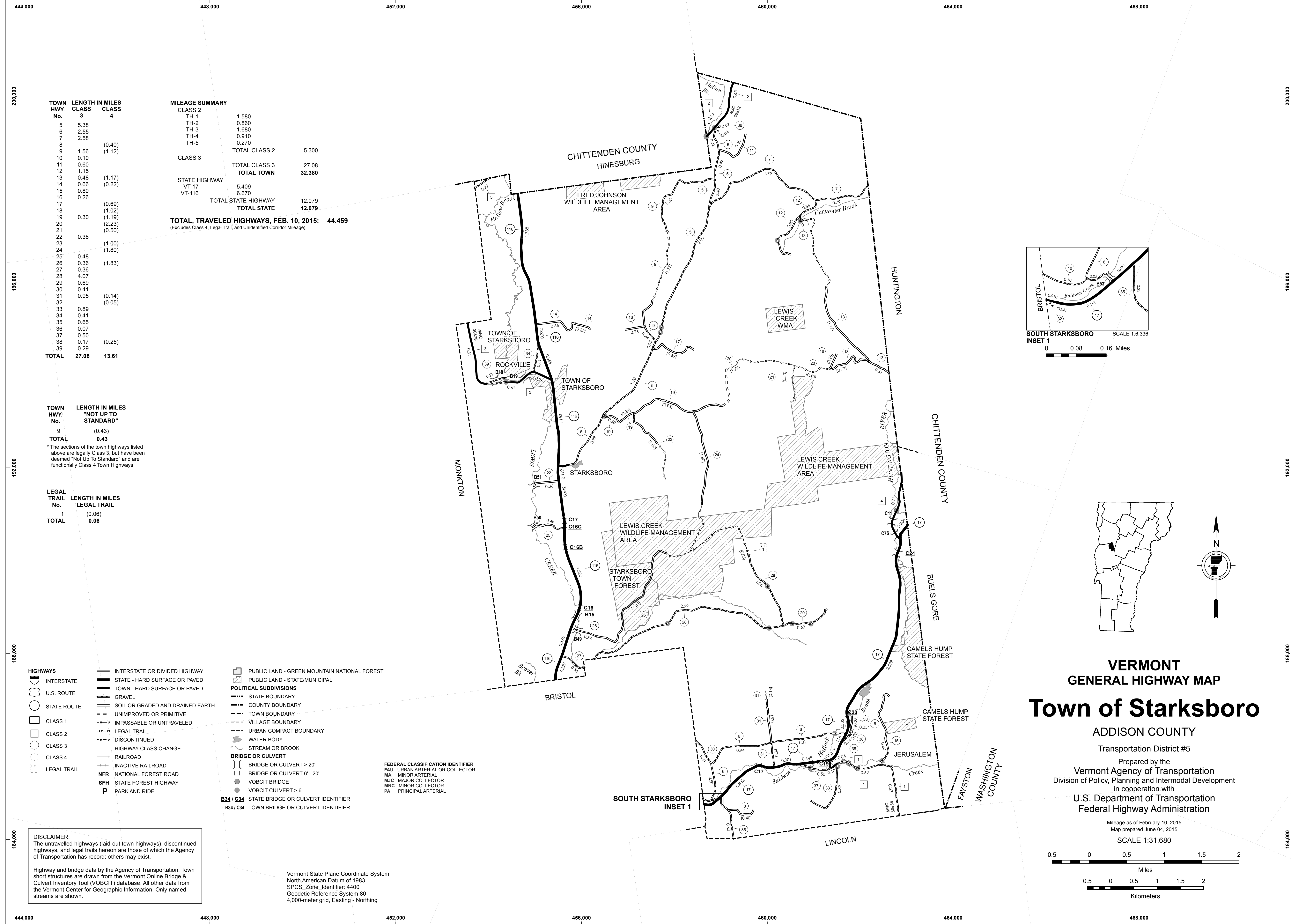


- HIGHWAYS**
- INTERSTATE OR DIVIDED HIGHWAY
 - STATE - HARD SURFACE OR PAVED
 - TOWN - HARD SURFACE OR PAVED
 - GRAVEL
 - SOIL OR GRADED AND DRAINED EARTH
 - UNIMPROVED OR PRIMITIVE
 - IMPASSABLE OR UNTRAVELED
 - LEGAL TRAIL
 - DISCONTINUED
 - HIGHWAY CLASS CHANGE
 - RAILROAD
 - INACTIVE RAILROAD
 - PUBLIC LAND - NATIONAL FOREST
 - PUBLIC LAND - STATE/MUNICIPAL
 - NFR NATIONAL FOREST ROAD
 - SFH STATE FOREST HIGHWAY
- POLITICAL SUBDIVISIONS**
- STATE BOUNDARY
 - COUNTY BOUNDARY
 - TOWN BOUNDARY
 - VILLAGE BOUNDARY
 - URBAN COMPACT BOUNDARY
 - WATER BODY
 - STREAM OR BROOK
- BRIDGE OR CULVERT**
- BRIDGE OR CULVERT > 20'
 - BRIDGE OR CULVERT 6' - 20'
 - BIKE PATH STRUCTURE
 - VT CULVERTS BRIDGE
 - VT CULVERTS CULVERT > 6'
 - B34 / C34 STATE BRIDGE OR CULVERT IDENTIFIER
 - B34 / C34 TOWN BRIDGE OR CULVERT IDENTIFIER
- FEDERAL CLASSIFICATION IDENTIFIER**
- MA MINOR ARTERIAL
 - MJC MAJOR COLLECTOR
 - MNC MINOR COLLECTOR
 - PA PRINCIPAL ARTERIAL

DISCLAIMER:
 The untraveled highways (laid-out town highways), discontinued highways, and legal trails hereon are those of which the Agency of Transportation has record; others may exist.

Highway and bridge data by the Agency of Transportation. Town short structures drawn from the VT CULVERTS (formerly VOBCT) online database. All other data from the Vermont Open Geodata Portal. Only named streams shown.

Vermont State Plane Coordinate System
 North American Datum of 1983
 SPCS_Zone_Identifier: 4400
 Geodetic Reference System 80
 4,000-meter grid, Easting - Northing



MILEAGE SUMMARY

CLASS	Length (Miles)	Total
CLASS 2	1.580	5.300
TH-1	0.860	
TH-2	1.680	
TH-3	0.910	
TH-4	0.270	
TOTAL CLASS 2		5.300
CLASS 3	27.08	32.380
TOTAL CLASS 3		27.08
TOTAL TOWN		32.380
STATE HIGHWAY	5.409	
VT-17	6.670	
VT-116		
TOTAL STATE HIGHWAY		12.079
TOTAL STATE		12.079
TOTAL, TRAVELED HIGHWAYS, FEB. 10, 2015:		44.459

(Excludes Class 4, Legal Trail, and Unidentified Corridor Mileage)

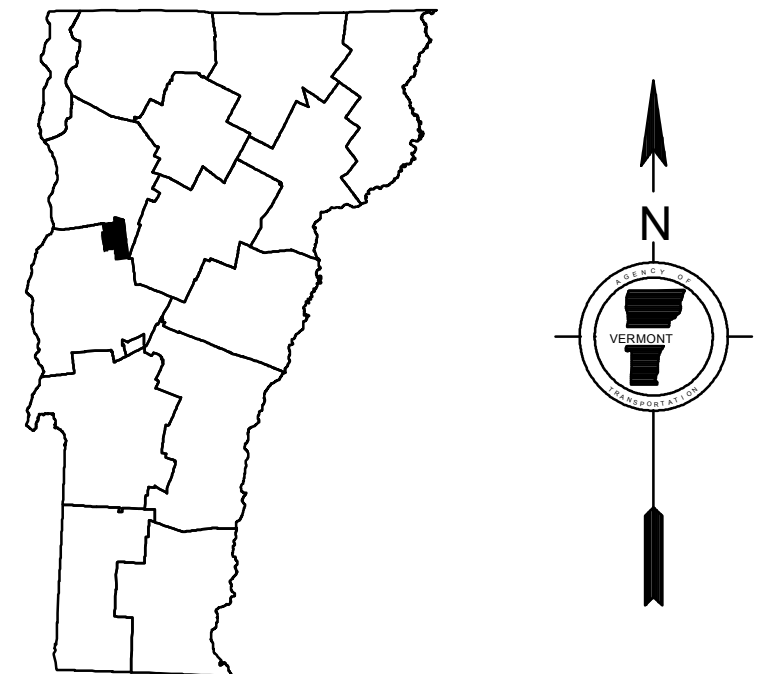
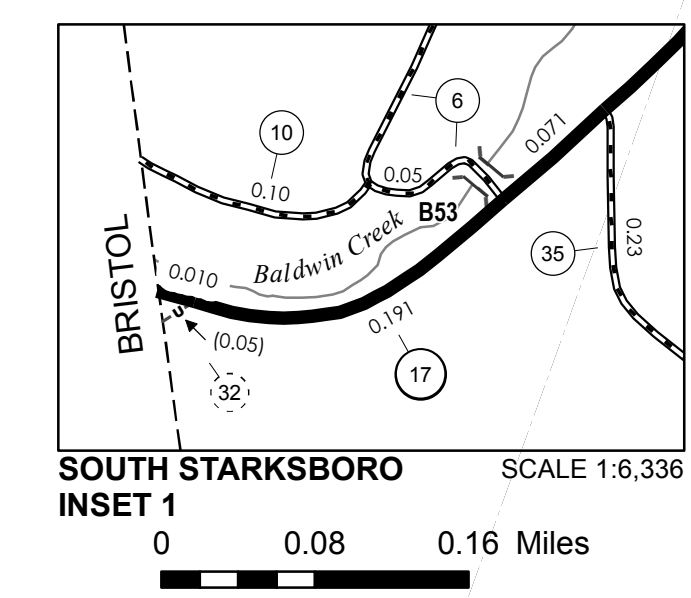
TOWN HWY. No. LENGTH IN MILES "NOT UP TO STANDARD"

9	(0.43)
TOTAL	0.43

* The sections of the town highways listed above are legally Class 3, but have been deemed "Not Up To Standard" and are functionally Class 4 Town Highways

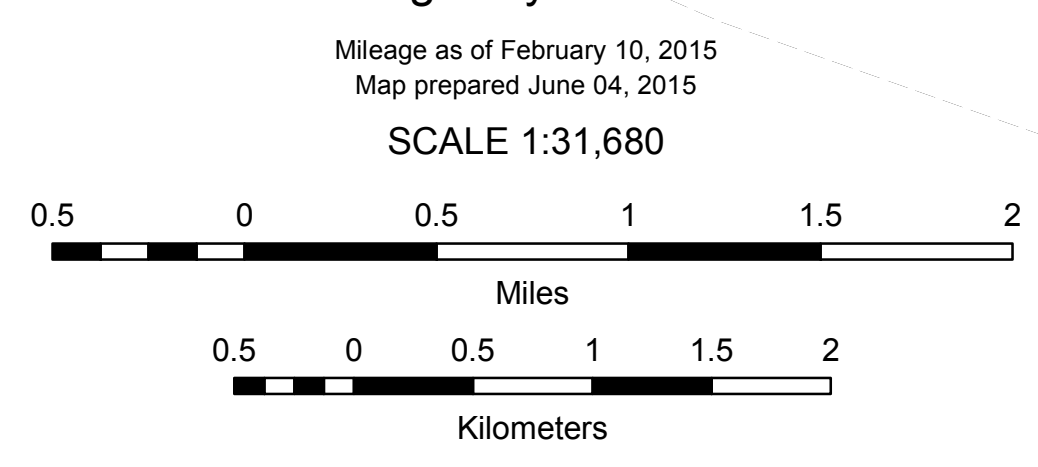
LEGAL TRAIL No. LENGTH IN MILES LEGAL TRAIL

1	(0.06)
TOTAL	0.06



VERMONT GENERAL HIGHWAY MAP
Town of Starksboro

ADDISON COUNTY
 Transportation District #5
 Prepared by the
 Vermont Agency of Transportation
 Division of Policy, Planning and Intermodal Development
 in cooperation with
 U.S. Department of Transportation
 Federal Highway Administration



DISCLAIMER:
 The untraveled highways (laid-out town highways), discontinued highways, and legal trails hereon are those of which the Agency of Transportation has record; others may exist.

Highway and bridge data by the Agency of Transportation. Town short structures are drawn from the Vermont Online Bridge & Culvert Inventory Tool (VOBCIT) database. All other data from the Vermont Center for Geographic Information. Only named streams are shown.

Vermont State Plane Coordinate System
 North American Datum of 1983
 SPCS_Zone_Identifier: 4400
 Geodetic Reference System 80
 4,000-meter grid, Easting - Northing

TOWN HWY. No.	LENGTH IN MILES CLASS 3	LENGTH IN MILES CLASS 4	TOWN ROAD NAME
9	0.15		MEIGS RD
11		(0.03)	TH 11
12	0.07		PARK ST
13	0.08		DEPOT LN
66	0.03		CHURCH ST
101	0.07		ADELE DR
102	0.05		ALDEN PL
103	0.06		ARMORY LN
104	0.07		BATTERY HL
105	0.05		BOMBARD PL
106	0.10		BOOSKA CT
107	0.47		BOOTH WOODS
108	0.39		BOWMAN RD
109	0.18		CANAL ST
110	0.04		CATARACT PL
111	0.70		COMFORT HL
112	0.06		CRESCENT DR
113	0.25		EAST ST
114	0.06		ELM ST
115	0.14		GREEN MEADOW ACRES
116	0.22		HIGH ST
117	0.14		HILLSIDE DR
118	0.49		HOPKINS RD
119	0.07		ICE HOUSE CT
120	0.09		KING ST
121	0.30		MAPLE MNR
122	0.14		MEADOW LN
123	0.03		MEADOWBROOK RD
124	0.14		MECHANICS ST
125	0.22		MOUNTAIN VIEW LN
125	0.04		SCHOOL ST
126	0.05		N GREEN ST
127	0.16		N MAPLE ST
128	0.20		NORTH ST
129	0.07		PROSPECT ST
130	0.06		ROBERTS ST
131	0.43		S WATER ST
132	0.34		SCHOOL ST
133	0.06		SCOVILL LN
134	0.13		SHORT ST
135	0.06		SPRING ST
136	0.27		SUNSET DR
137	0.05		TOWN HWY
138	0.42		THOMAS CIR
139	0.15		UNION ST
140	0.11		VICTORY ST
141	0.06		WALKER AVE
142	0.29		WEST ST
143	0.07		WHITE ST
144	0.07		CROSBY CT
145	0.15		COMMODORE DR
TOTAL	8.10	0.03	

TOWN HWY. No.	LENGTH IN MILES "NOT UP TO STANDARD"
8	(0.10)
TOTAL	0.10

*The sections of the town highways listed above are legally Class 3, but have been deemed "Not Up To Standard" and are functionally Class 4 Town Highways

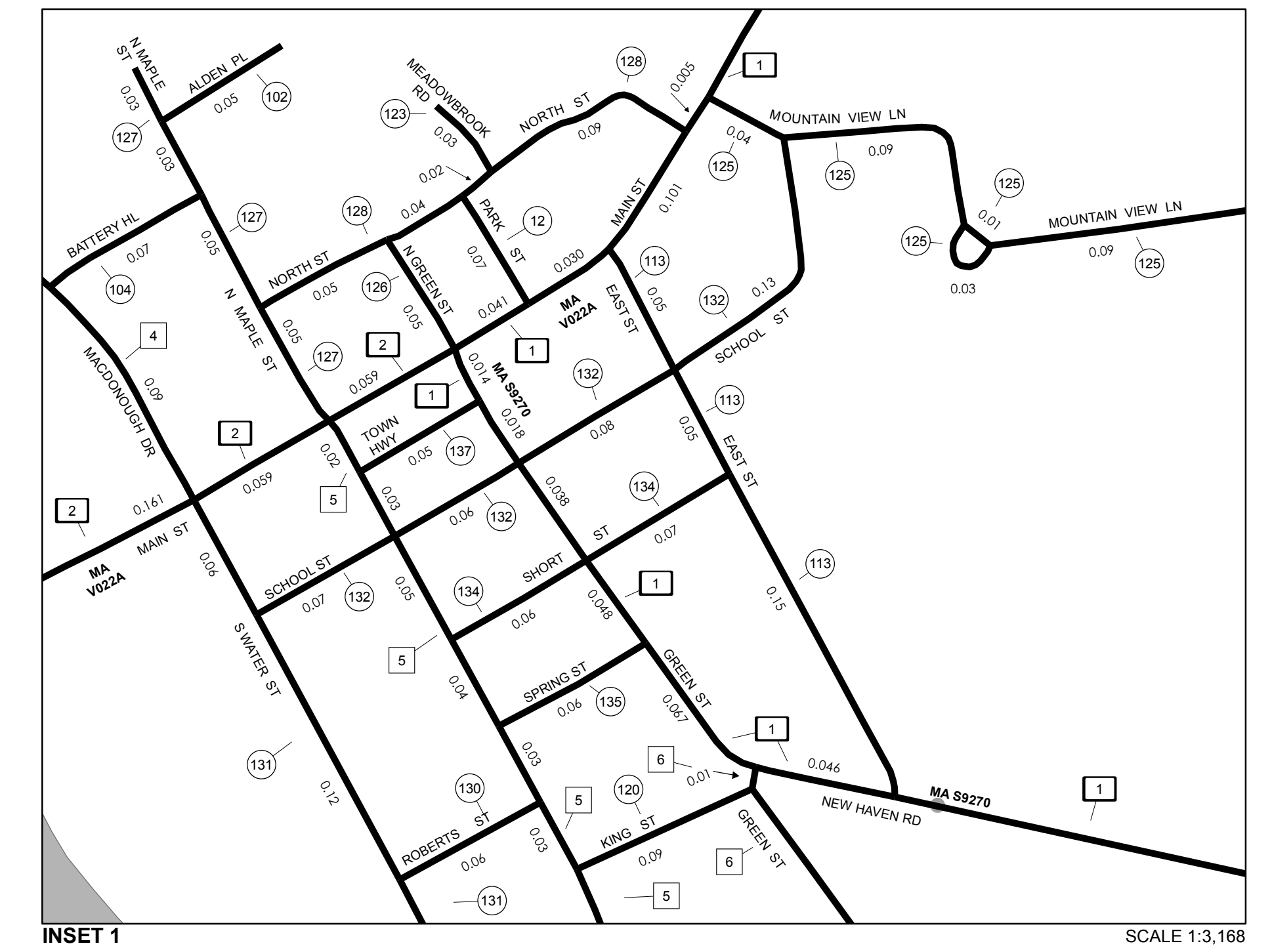
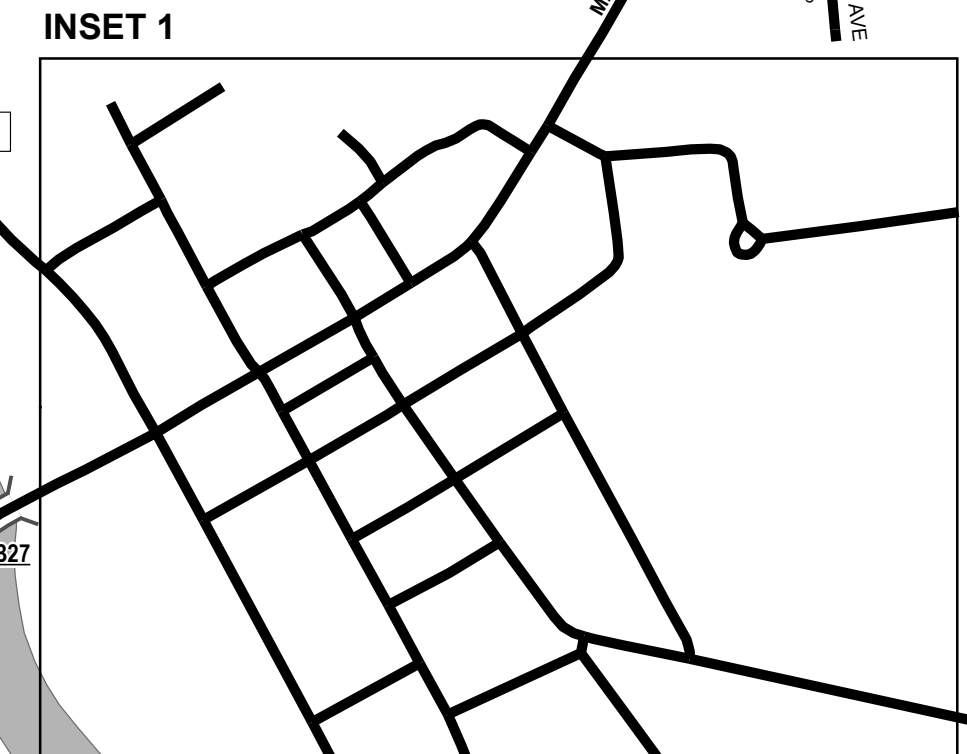
MILEAGE SUMMARY		
CLASS 1		
TH-1	1.618	
TH-2	1.232	
TOTAL CLASS 1	2.850	
CLASS 2		
TH-3	0.570	
TH-4	0.950	
TH-5	0.950	
TH-6	0.900	
TH-7	0.370	
TOTAL CLASS 2	3.740	
CLASS 3		
TOTAL CLASS 3	8.10	
TOTAL TOWN	14.690	
TOTAL STATE	0	

TOTAL, TRAVELED HIGHWAYS, FEB. 10, 2017: 14.690
(Excludes Class 4 and Legal Trail Mileage)

DISCLAIMER:
The untraveled highways (laid-out town highways), discontinued highways, and legal trails herein are those of which the Agency of Transportation has record; others may exist.

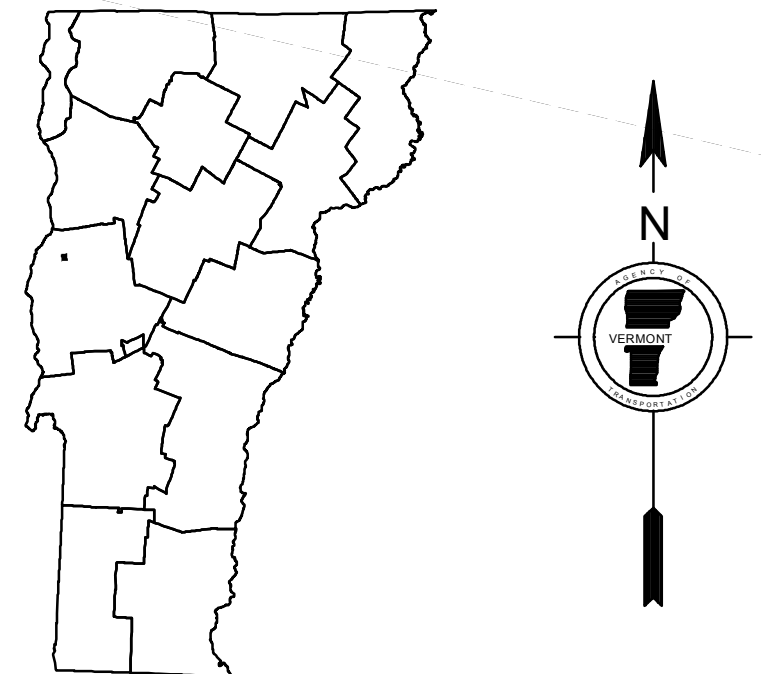
Highway and bridge data by the Agency of Transportation. Town short structures drawn from the Vermont Online Bridge & Culvert Inventory Tool (VOBCIT) database. All other data from the Vermont Center for Geographic Information. Only named streams shown.

Vermont State Plane Coordinate System
North American Datum of 1983
SPCS_Zone_Identifier: 4400
Geodetic Reference System 80
2,000-meter grid, Easting - Northing



0 0.04 0.08 Miles

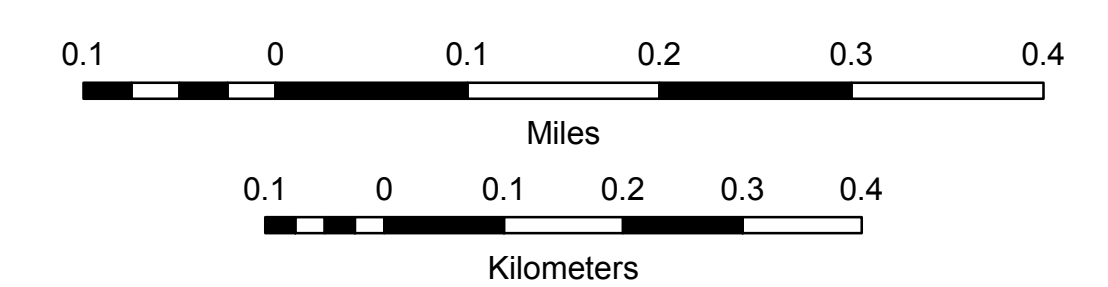
SCALE 1:3,168



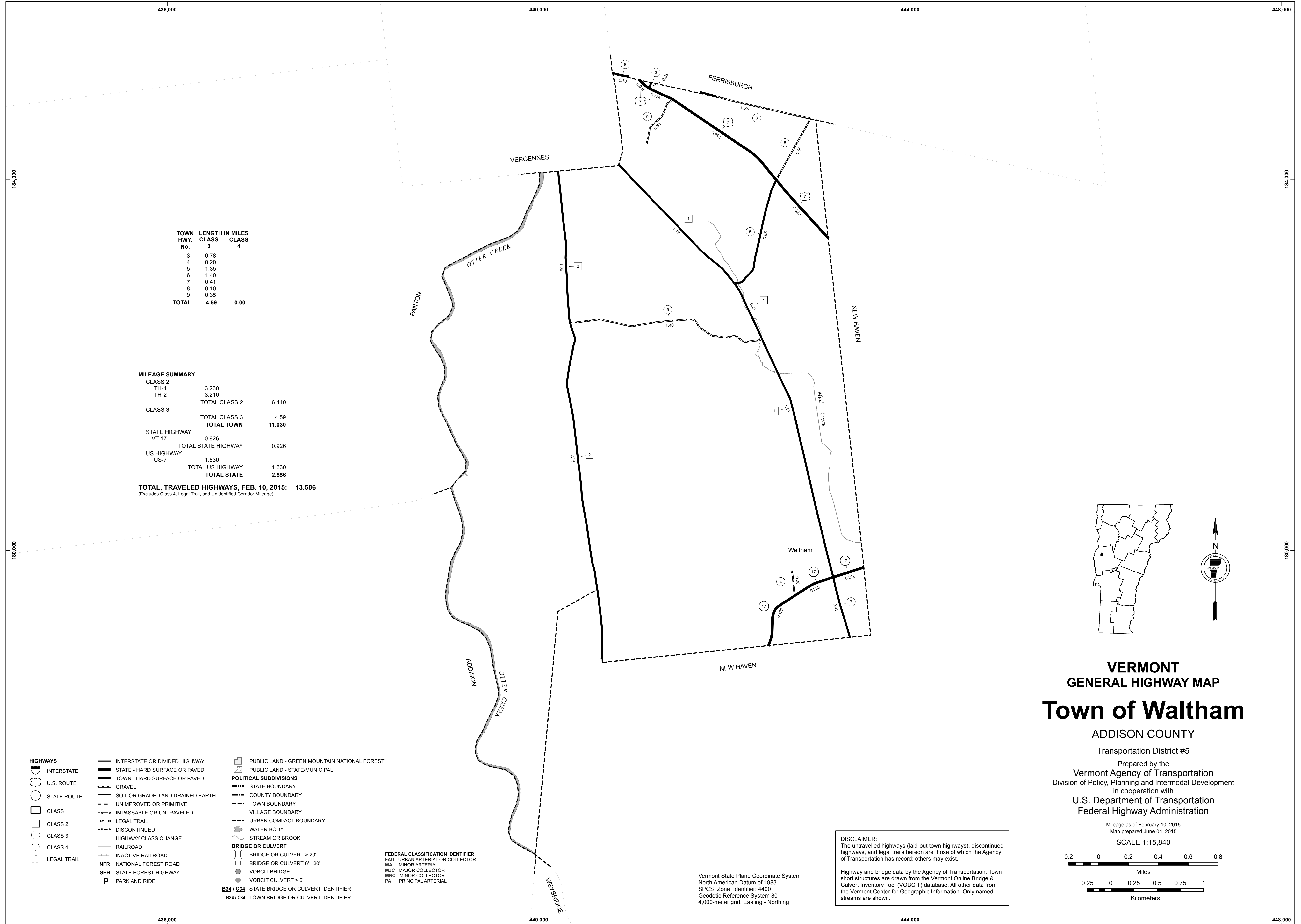
VERMONT
GENERAL HIGHWAY MAP
City of Vergennes
ADDISON COUNTY
Transportation District #5
Prepared by the
Vermont Agency of Transportation
Division of Policy, Planning and Intermodal Development
in cooperation with
U.S. Department of Transportation
Federal Highway Administration

Mileage as of February 10, 2017
Map prepared June 29, 2017

SCALE 1:6,336



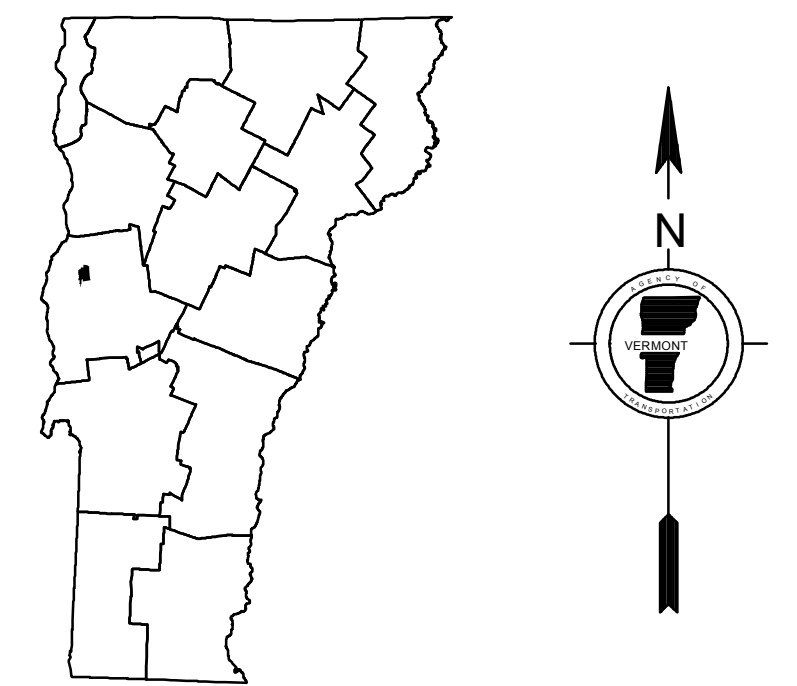
- | | | |
|-----------------|--------------------------------------|---|
| HIGHWAYS | INTERSTATE OR DIVIDED HIGHWAY | POLITICAL SUBDIVISIONS |
| INTERSTATE | STATE - HARD SURFACE OR PAVED | STATE BOUNDARY |
| U.S. ROUTE | TOWN - HARD SURFACE OR PAVED | COUNTY BOUNDARY |
| STATE ROUTE | GRAVEL | TOWN BOUNDARY |
| CLASS 1 | SOIL OR GRADED AND DRAINED EARTH | VILLAGE BOUNDARY |
| CLASS 2 | UNIMPROVED OR PRIMITIVE | URBAN COMPACT BOUNDARY |
| CLASS 3 | IMPASSABLE OR UNTRAVELED | WATER BODY |
| CLASS 4 | LEGAL TRAIL | STREAM OR BROOK |
| LEGAL TRAIL | DISCONTINUED | BRIDGE OR CULVERT |
| PARK AND RIDE | HIGHWAY CLASS CHANGE | BRIDGE OR CULVERT > 20' |
| | RAILROAD | BRIDGE OR CULVERT 6' - 20' |
| | INACTIVE RAILROAD | BIKE PATH STRUCTURE |
| | PUBLIC LAND - NATIONAL FOREST | VOBCIT BRIDGE |
| | PUBLIC LAND - STATE/MUNICIPAL | VOBCIT CULVERT > 6' |
| | NATIONAL FOREST ROAD | B34 / C34 STATE BRIDGE OR CULVERT IDENTIFIER |
| | STATE FOREST HIGHWAY | B34 / C34 TOWN BRIDGE OR CULVERT IDENTIFIER |
| | | FEDERAL CLASSIFICATION IDENTIFIER |
| | | MA MINOR ARTERIAL |
| | | MJC MAJOR COLLECTOR |
| | | MNC MINOR COLLECTOR |
| | | PA PRINCIPAL ARTERIAL |



TOWN HWY. No.	CLASS 3	LENGTH IN MILES	CLASS 4
3	0.78		
4	0.20		
5	1.35		
6	1.40		
7	0.41		
8	0.10		
9	0.35		
TOTAL	4.59		0.00

MILEAGE SUMMARY		
CLASS 2		
TH-1	3.230	
TH-2	3.210	
TOTAL CLASS 2	6.440	
CLASS 3		
TOTAL CLASS 3	4.59	
TOTAL TOWN	11.030	
STATE HIGHWAY		
VT-17	0.926	
TOTAL STATE HIGHWAY	0.926	
US HIGHWAY		
US-7	1.630	
TOTAL US HIGHWAY	1.630	
TOTAL STATE	2.556	

TOTAL, TRAVELED HIGHWAYS, FEB. 10, 2015: 13.586
(Excludes Class 4, Legal Trail, and Unidentified Corridor Mileage)



VERMONT GENERAL HIGHWAY MAP Town of Waltham

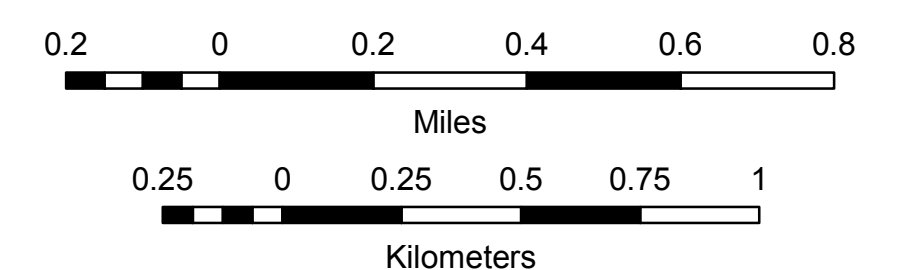
ADDISON COUNTY

Transportation District #5

Prepared by the
Vermont Agency of Transportation
 Division of Policy, Planning and Intermodal Development
 in cooperation with
**U.S. Department of Transportation
 Federal Highway Administration**

Mileage as of February 10, 2015
 Map prepared June 04, 2015

SCALE 1:15,840



DISCLAIMER:
 The untraveled highways (laid-out town highways), discontinued highways, and legal trails hereon are those of which the Agency of Transportation has record; others may exist.

Highway and bridge data by the Agency of Transportation. Town short structures are drawn from the Vermont Online Bridge & Culvert Inventory Tool (VOBCIT) database. All other data from the Vermont Center for Geographic Information. Only named streams are shown.

Vermont State Plane Coordinate System
 North American Datum of 1983
 SPCS_Zone_Identifier: 4400
 Geodetic Reference System 80
 4,000-meter grid, Easting - Northing

- INTERSTATE OR DIVIDED HIGHWAY
- STATE - HARD SURFACE OR PAVED
- TOWN - HARD SURFACE OR PAVED
- GRAVEL
- SOIL OR GRADED AND DRAINED EARTH
- UNIMPROVED OR PRIMITIVE
- IMPASSABLE OR UNTRAVELED
- LEGAL TRAIL
- DISCONTINUED
- HIGHWAY CLASS CHANGE
- RAILROAD
- INACTIVE RAILROAD
- NATIONAL FOREST ROAD
- STATE FOREST HIGHWAY
- PARK AND RIDE
- PUBLIC LAND - GREEN MOUNTAIN NATIONAL FOREST
- PUBLIC LAND - STATE/MUNICIPAL
- POLITICAL SUBDIVISIONS**
 - STATE BOUNDARY
 - COUNTY BOUNDARY
 - TOWN BOUNDARY
 - VILLAGE BOUNDARY
 - URBAN COMPACT BOUNDARY
 - WATER BODY
 - STREAM OR BROOK
- BRIDGE OR CULVERT**
 - BRIDGE OR CULVERT > 20'
 - BRIDGE OR CULVERT 6' - 20'
 - VOBIC BRIDGE
 - VOBIC CULVERT > 6'
 - STATE BRIDGE OR CULVERT IDENTIFIER
 - TOWN BRIDGE OR CULVERT IDENTIFIER

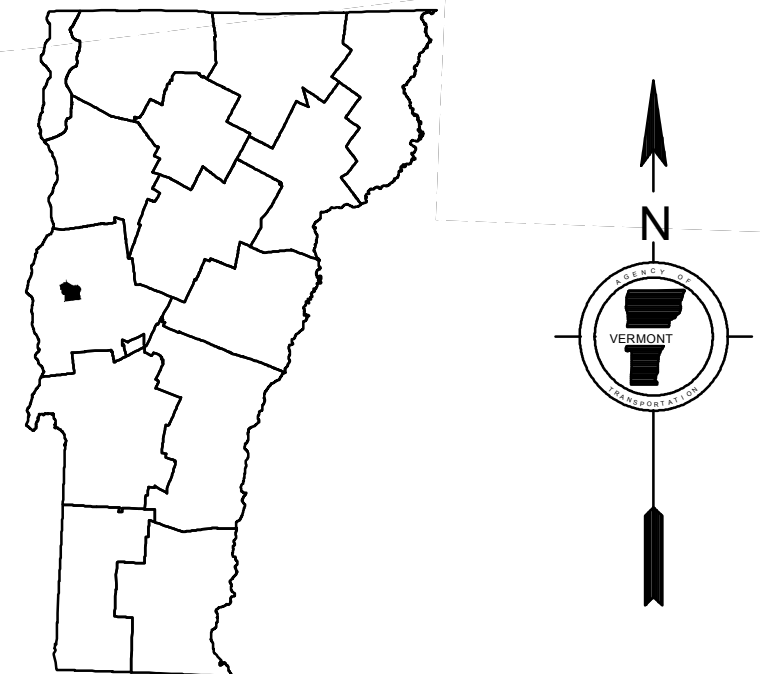
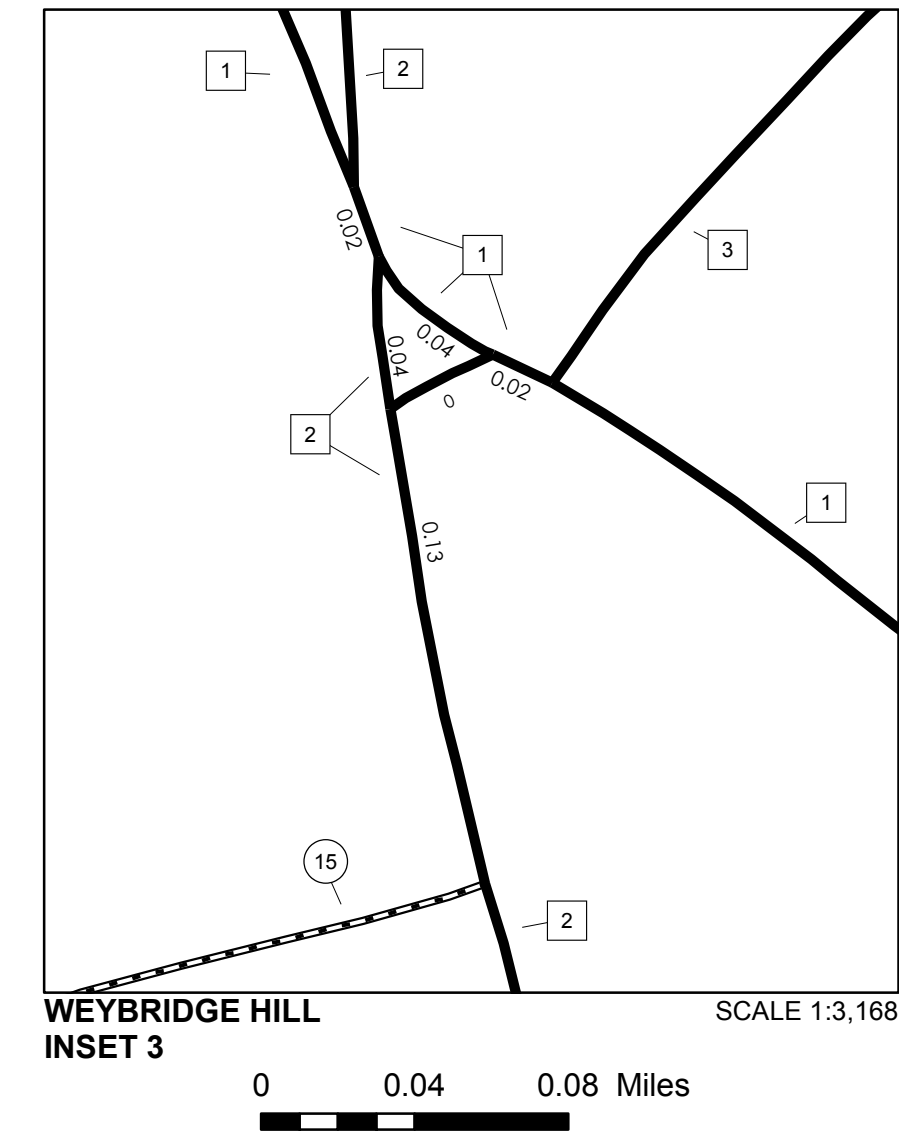
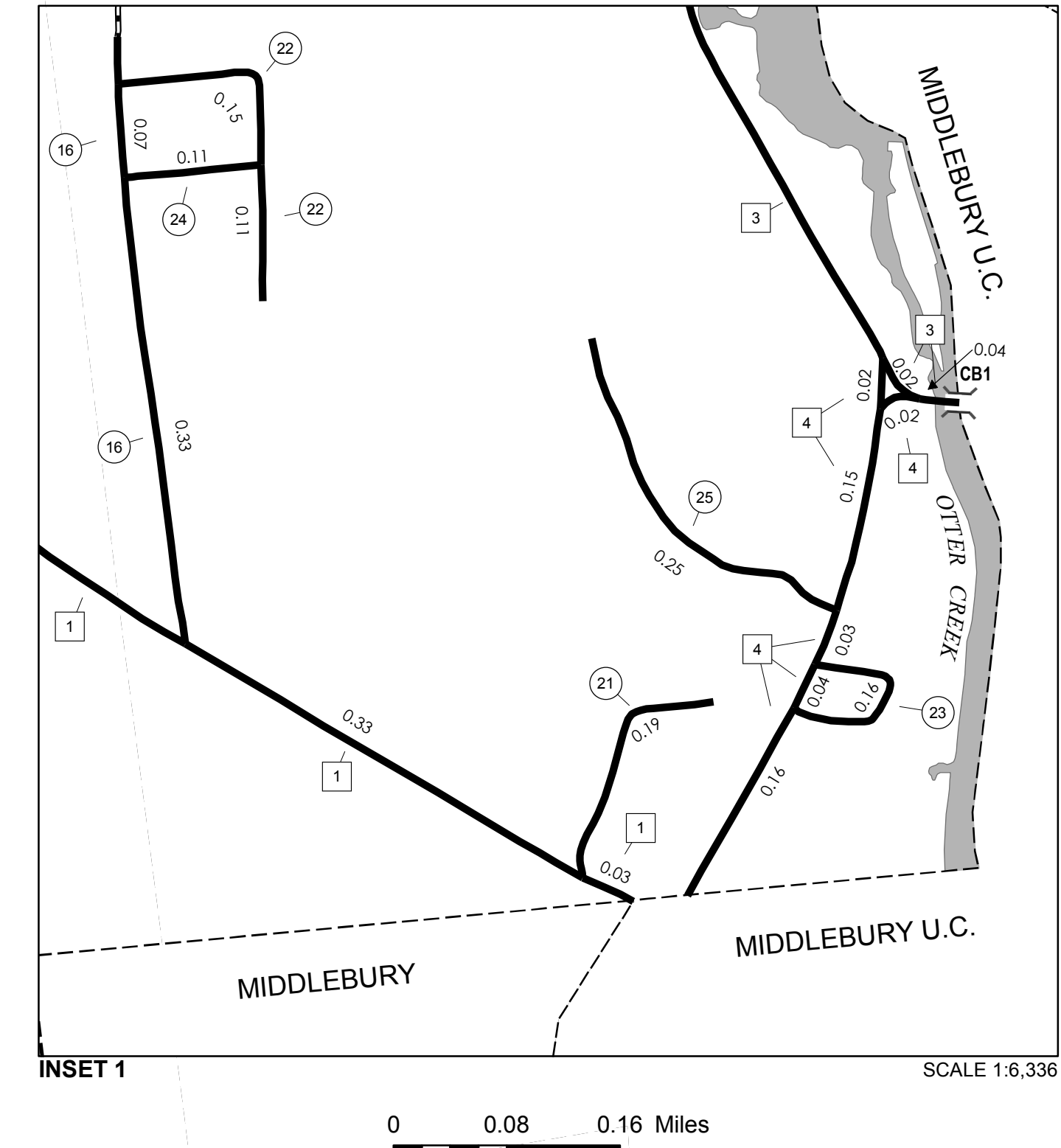
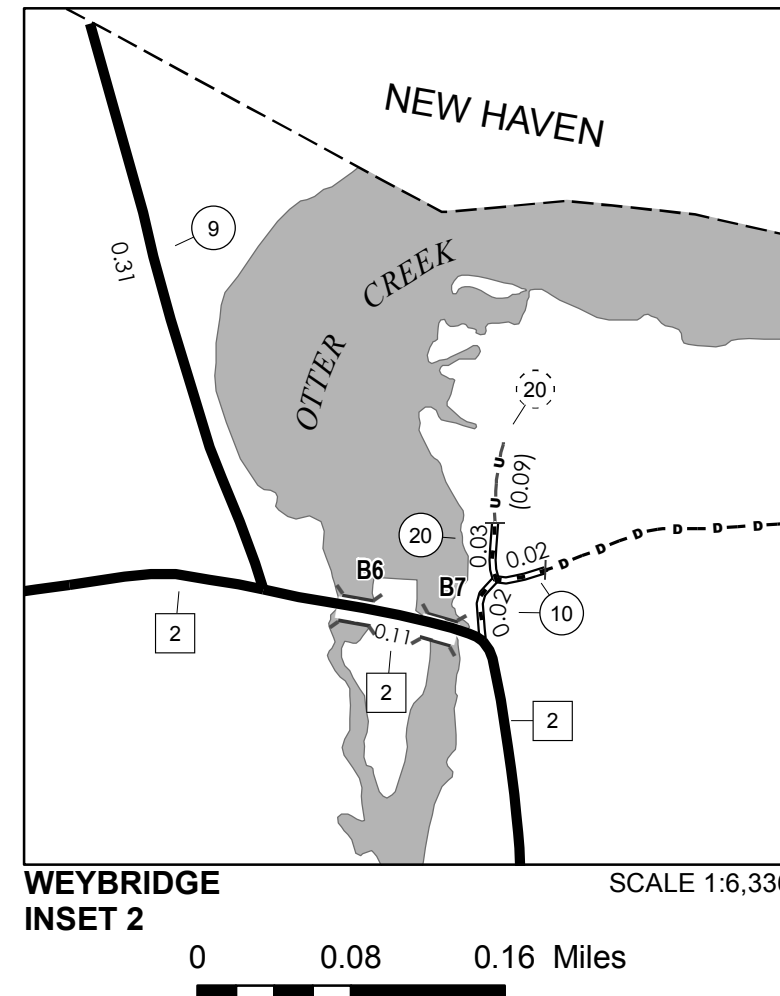
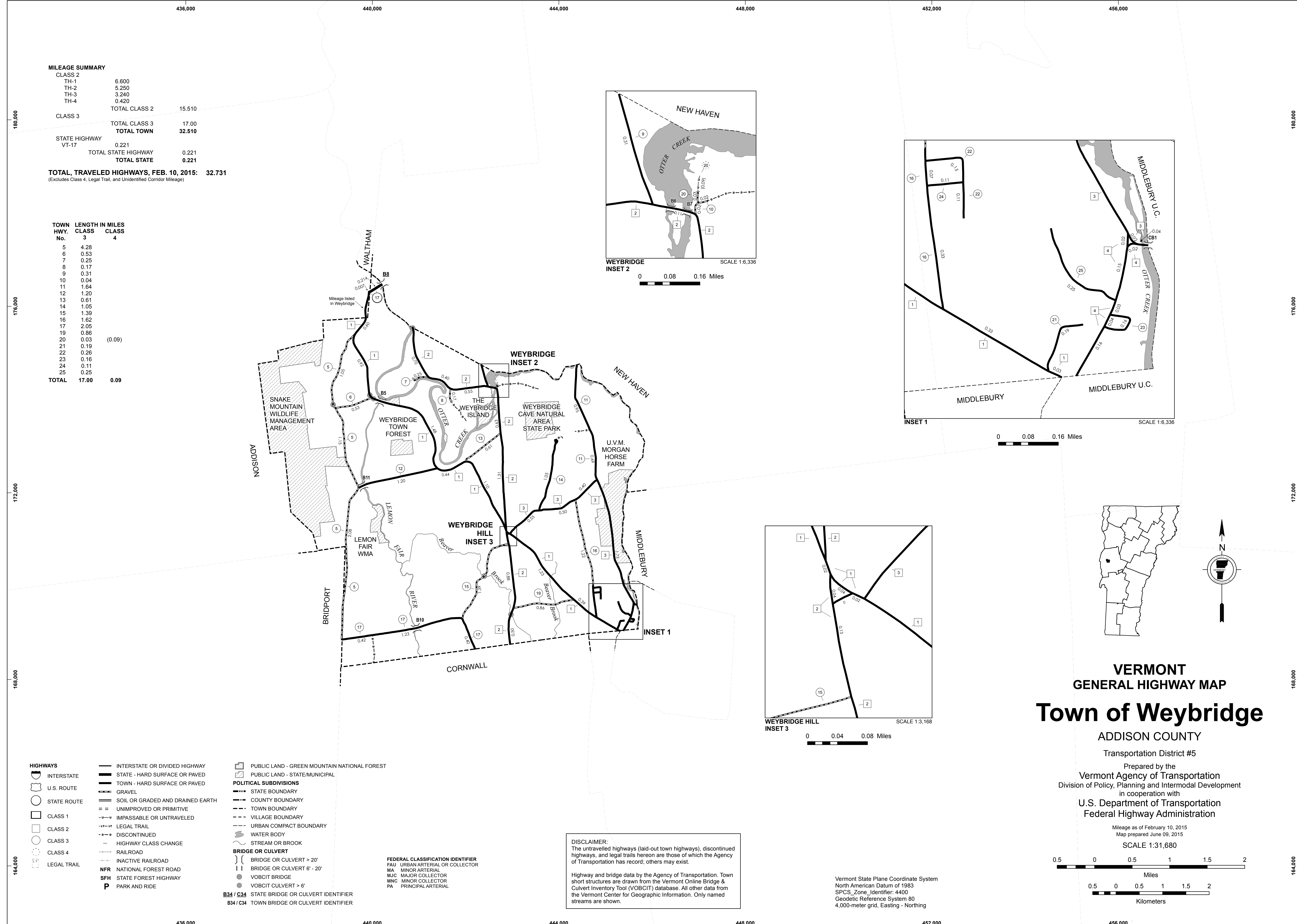
- FEDERAL CLASSIFICATION IDENTIFIER**
 - FAU URBAN ARTERIAL OR COLLECTOR
 - MA MINOR ARTERIAL
 - MJC MAJOR COLLECTOR
 - MNC MINOR COLLECTOR
 - PA PRINCIPAL ARTERIAL

MILEAGE SUMMARY

CLASS 2			
TH-1	6.600		
TH-2	5.250		
TH-3	3.240		
TH-4	0.420		
	TOTAL CLASS 2	15.510	
CLASS 3			
	TOTAL CLASS 3	17.00	
	TOTAL TOWN	32.510	
STATE HIGHWAY			
VT-17	0.221		
	TOTAL STATE HIGHWAY	0.221	
	TOTAL STATE	0.221	

TOTAL, TRAVELED HIGHWAYS, FEB. 10, 2015: 32.731
(Excludes Class 4, Legal Trail, and Unidentified Corridor Mileage)

TOWN HWY. No.	LENGTH IN MILES	
	CLASS 3	CLASS 4
5	4.28	
6	0.53	
7	0.25	
8	0.17	
9	0.31	
10	0.04	
11	1.64	
12	1.20	
13	0.61	
14	1.05	
15	1.39	
16	1.62	
17	2.05	
19	0.86	
20	0.03	(0.09)
21	0.19	
22	0.26	
23	0.16	
24	0.11	
25	0.25	
TOTAL	17.00	0.09



VERMONT
GENERAL HIGHWAY MAP
Town of Weybridge

ADDISON COUNTY

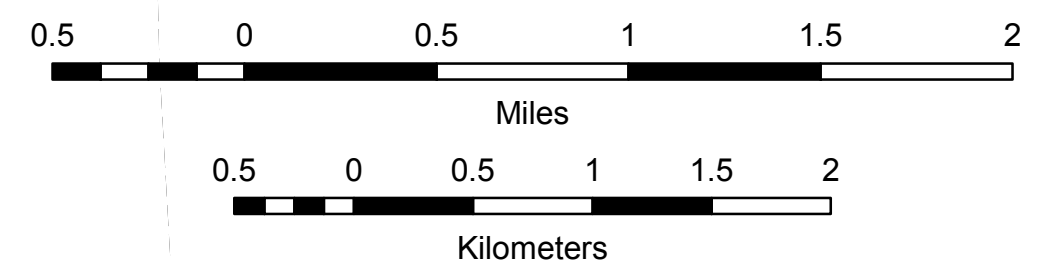
Transportation District #5

Prepared by the
Vermont Agency of Transportation
Division of Policy, Planning and Intermodal Development
in cooperation with

U.S. Department of Transportation
Federal Highway Administration

Mileage as of February 10, 2015
Map prepared June 09, 2015

SCALE 1:31,680



DISCLAIMER:
The untraveled highways (laid-out town highways), discontinued highways, and legal trails hereon are those of which the Agency of Transportation has record; others may exist.

Highway and bridge data by the Agency of Transportation. Town short structures are drawn from the Vermont Online Bridge & Culvert Inventory Tool (VOBCIT) database. All other data from the Vermont Center for Geographic Information. Only named streams are shown.

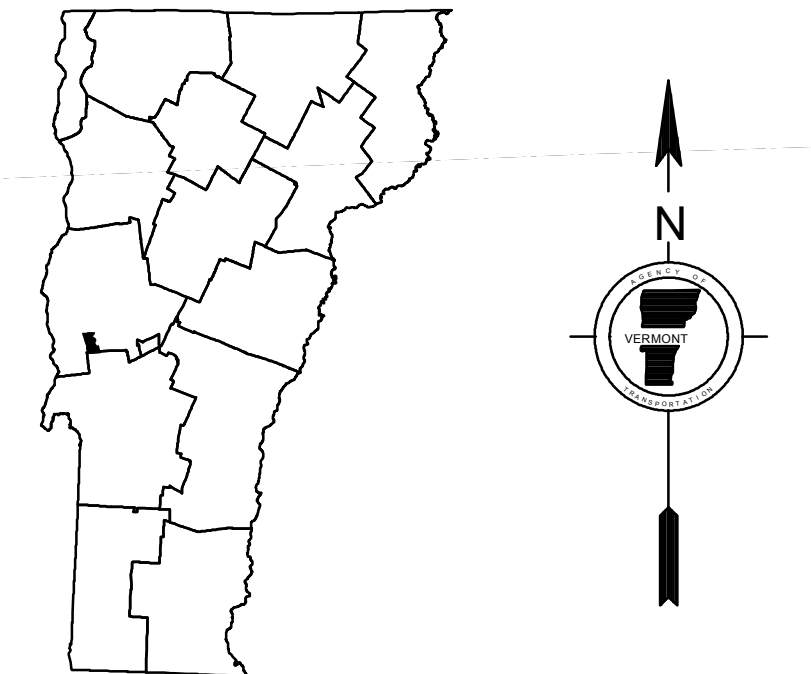
- HIGHWAYS**
- INTERSTATE
 - U.S. ROUTE
 - STATE ROUTE
 - CLASS 1
 - CLASS 2
 - CLASS 3
 - CLASS 4
 - LEGAL TRAIL
- INTERSTATE OR DIVIDED HIGHWAY
STATE - HARD SURFACE OR PAVED
TOWN - HARD SURFACE OR PAVED
GRAVEL
SOIL OR GRADED AND DRAINED EARTH
UNIMPROVED OR PRIMITIVE
IMPASSABLE OR UNTRAVELED
LEGAL TRAIL
DISCONTINUED
HIGHWAY CLASS CHANGE
RAILROAD
INACTIVE RAILROAD
NFR NATIONAL FOREST ROAD
SFH STATE FOREST HIGHWAY
P PARK AND RIDE
- PUBLIC LAND - GREEN MOUNTAIN NATIONAL FOREST**
PUBLIC LAND - STATE/MUNICIPAL
- POLITICAL SUBDIVISIONS**
- STATE BOUNDARY
 - COUNTY BOUNDARY
 - TOWN BOUNDARY
 - VILLAGE BOUNDARY
 - URBAN COMPACT BOUNDARY
 - WATER BODY
 - STREAM OR BROOK
- BRIDGE OR CULVERT**
- BRIDGE OR CULVERT > 20'
 - BRIDGE OR CULVERT 6' - 20'
 - VOBCIT BRIDGE
 - VOBCIT CULVERT > 6'
 - B34 / C34 STATE BRIDGE OR CULVERT IDENTIFIER
 - B34 / C34 TOWN BRIDGE OR CULVERT IDENTIFIER
- FEDERAL CLASSIFICATION IDENTIFIER**
- FAU URBAN ARTERIAL OR COLLECTOR
 - MA MINOR ARTERIAL
 - MJC MAJOR COLLECTOR
 - MNC MINOR COLLECTOR
 - PA PRINCIPAL ARTERIAL



TOWN HWY. No.	LENGTH IN MILES CLASS 3	CLASS 4
3	1.80	
4	1.64	
5	0.15	
6	1.42	
7	0.70	
8	1.40	
9	0.40	
11	0.40	
12	0.71	
14	0.20	
15	1.16	
TOTAL	9.98	0.00

MILEAGE SUMMARY		
CLASS 2		
TH-1	3.640	
TH-2	0.980	
TOTAL CLASS 2	4.620	
CLASS 3		
TOTAL CLASS 3	9.98	
TOTAL TOWN	14.600	
STATE HIGHWAY		
VT-30	4.944	
TOTAL STATE HIGHWAY	4.944	
TOTAL STATE	4.944	

TOTAL, TRAVELED HIGHWAYS, FEB. 10, 2015: 19.544
 (Excludes Class 4, Legal Trail, and Unidentified Corridor Mileage)



VERMONT GENERAL HIGHWAY MAP Town of Whiting

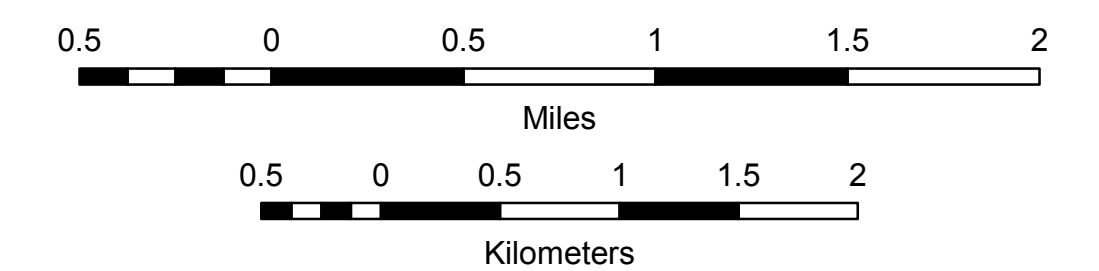
ADDISON COUNTY

Transportation District #3

Prepared by the
Vermont Agency of Transportation
 Division of Policy, Planning and Intermodal Development
 in cooperation with
U.S. Department of Transportation
 Federal Highway Administration

Mileage as of February 10, 2015
 Map prepared June 04, 2015

SCALE 1:31,680



- | | | | |
|---|--|---|---|
| HIGHWAYS
INTERSTATE
U.S. ROUTE
STATE ROUTE
CLASS 1
CLASS 2
CLASS 3
CLASS 4
LEGAL TRAIL | INTERSTATE OR DIVIDED HIGHWAY
STATE - HARD SURFACE OR PAVED
TOWN - HARD SURFACE OR PAVED
GRAVEL
SOIL OR GRADED AND DRAINED EARTH
UNIMPROVED OR PRIMITIVE
IMPASSABLE OR UNTRAVELED
LEGAL TRAIL
DISCONTINUED
HIGHWAY CLASS CHANGE
RAILROAD
INACTIVE RAILROAD
NATIONAL FOREST ROAD
STATE FOREST HIGHWAY
PARK AND RIDE | PUBLIC LAND - GREEN MOUNTAIN NATIONAL FOREST
PUBLIC LAND - STATE/MUNICIPAL
POLITICAL SUBDIVISIONS
STATE BOUNDARY
COUNTY BOUNDARY
TOWN BOUNDARY
VILLAGE BOUNDARY
URBAN COMPACT BOUNDARY
WATER BODY
STREAM OR BROOK
BRIDGE OR CULVERT
BRIDGE OR CULVERT > 20'
BRIDGE OR CULVERT 6' - 20'
VOBCIT BRIDGE
VOBCIT CULVERT > 6'
B34 / C34 STATE BRIDGE OR CULVERT IDENTIFIER
B34 / C34 TOWN BRIDGE OR CULVERT IDENTIFIER | FEDERAL CLASSIFICATION IDENTIFIER
FAU URBAN ARTERIAL OR COLLECTOR
MA MINOR ARTERIAL
MJC MAJOR COLLECTOR
MNC MINOR COLLECTOR
PA PRINCIPAL ARTERIAL |
|---|--|---|---|

DISCLAIMER:
 The untraveled highways (laid-out town highways), discontinued highways, and legal trails hereon are those of which the Agency of Transportation has record; others may exist.

Highway and bridge data by the Agency of Transportation. Town short structures are drawn from the Vermont Online Bridge & Culvert Inventory Tool (VOBCIT) database. All other data from the Vermont Center for Geographic Information. Only named streams are shown.

Vermont State Plane Coordinate System
 North American Datum of 1983
 SPCS_Zone_Identifier: 4400
 Geodetic Reference System 80
 4,000-meter grid, Easting - Northing