

TOWN HWY. No.	LENGTH IN MILES CLASS 3	CLASS 4
6	2.95	(0.85)
7	5.03	
8	3.13	
9	0.33	
10	0.29	
11	3.28	
12	0.40	
13	1.09	
14	1.00	
15	0.65	
16	0.30	(0.05)
17	3.30	
18	3.60	
19		(0.75)
20	2.10	
21	0.90	
22	0.62	
23		(0.72)
24	0.86	
25	1.74	
26	1.05	
27	0.14	
28	0.60	
29	2.22	
30	0.80	
31	0.05	
32		(1.70)
TOTAL	36.43	4.07

TOWN HWY. No.	LENGTH IN MILES "NOT UP TO STANDARD"
23	(0.18)
27	(0.11)
TOTAL	0.29

* The sections of the town highways listed above are legally Class 3, but have been deemed "Not Up To Standard" and are functionally Class 4 Town Highways

MILEAGE SUMMARY	
CLASS 2	
TH-1	3.720
TH-2	4.150
TH-3	4.900
TH-4	2.100
TOTAL CLASS 2	14.870
TOTAL CLASS 3	36.43
TOTAL TOWN	51.300
STATE HIGHWAY VT-22A	6.276
TOTAL STATE HIGHWAY	6.276
TOTAL STATE	6.276

TOTAL, TRAVELED HIGHWAYS, FEB. 10, 2020: 57.576
(Excludes Class 4 and Legal Trail Mileage)

- HIGHWAYS**
- INTERSTATE
- U.S. ROUTE
- STATE ROUTE
- CLASS 1
- CLASS 2
- CLASS 3
- CLASS 4
- LEGAL TRAIL
- PARK AND RIDE
- INTERSTATE OR DIVIDED HIGHWAY
- STATE - HARD SURFACE OR PAVED
- TOWN - HARD SURFACE OR PAVED
- GRAVEL
- SOIL OR GRADED AND DRAINED EARTH
- UNIMPROVED OR PRIMITIVE
- IMPASSABLE OR UNTRAVELED
- LEGAL TRAIL
- DISCONTINUED
- HIGHWAY CLASS CHANGE
- RAILROAD
- INACTIVE RAILROAD
- PUBLIC LAND - NATIONAL FOREST
- PUBLIC LAND - STATE/MUNICIPAL
- NFR NATIONAL FOREST ROAD
- SFH STATE FOREST HIGHWAY

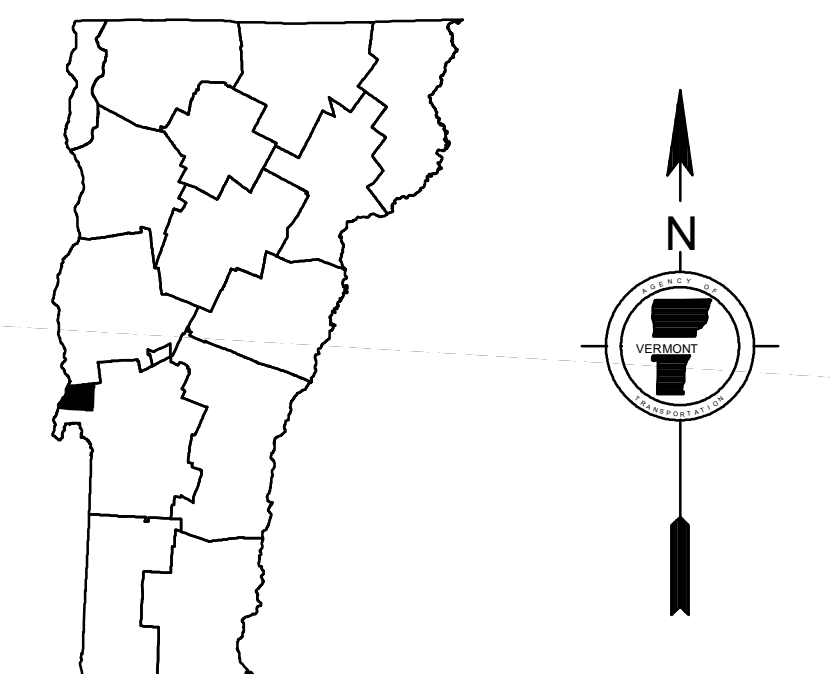
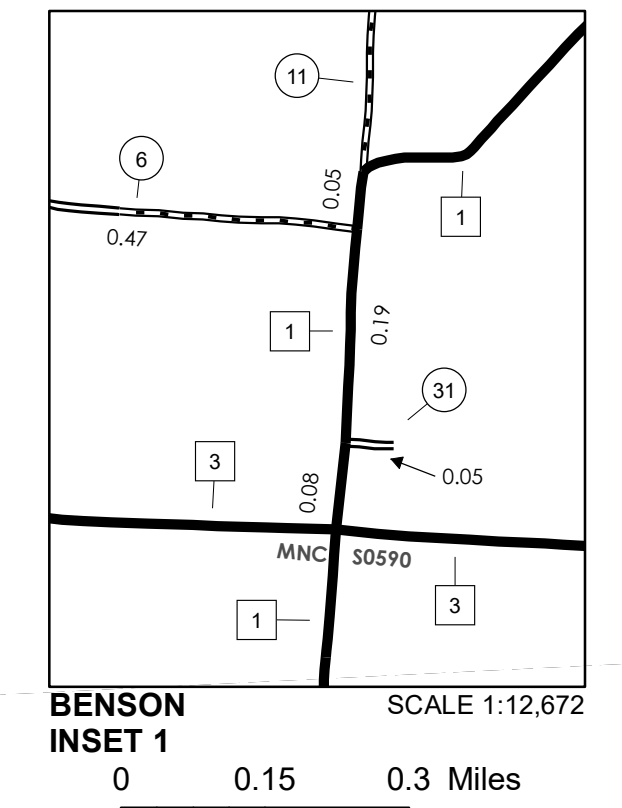
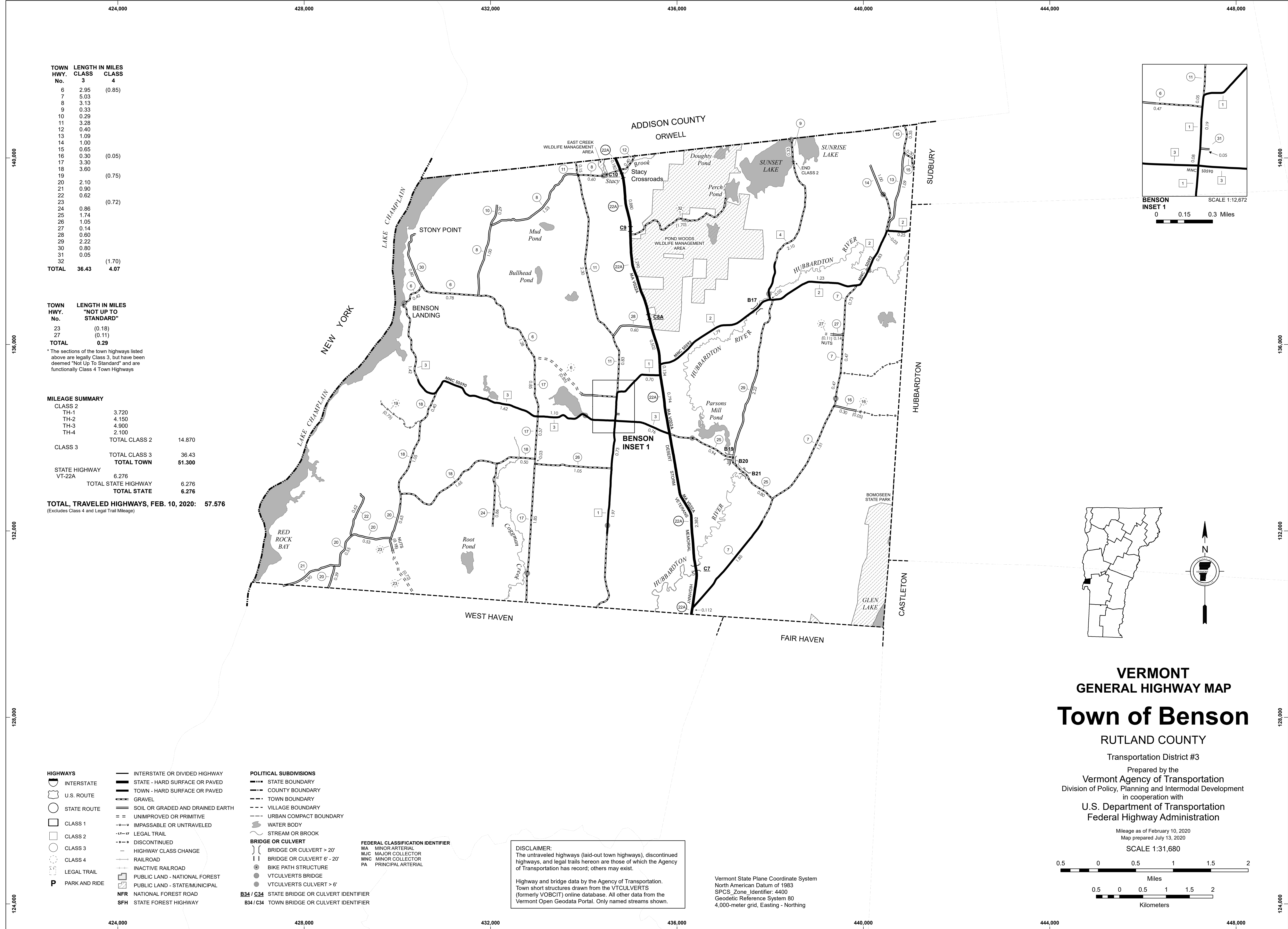
- POLITICAL SUBDIVISIONS**
- STATE BOUNDARY
- COUNTY BOUNDARY
- TOWN BOUNDARY
- VILLAGE BOUNDARY
- URBAN COMPACT BOUNDARY
- WATER BODY
- STREAM OR BROOK
- BRIDGE OR CULVERT**
- BRIDGE OR CULVERT > 20'
- BRIDGE OR CULVERT 6' - 20'
- BIKE PATH STRUCTURE
- VT CULVERTS BRIDGE
- VT CULVERTS CULVERT > 6'
- B34 / C34 STATE BRIDGE OR CULVERT IDENTIFIER
- B34 / C34 TOWN BRIDGE OR CULVERT IDENTIFIER

- FEDERAL CLASSIFICATION IDENTIFIER**
- MA MINOR ARTERIAL
- MJC MAJOR COLLECTOR
- MNC MINOR COLLECTOR
- PA PRINCIPAL ARTERIAL

DISCLAIMER:
The untraveled highways (laid-out town highways), discontinued highways, and legal trails hereon are those of which the Agency of Transportation has record; others may exist.

Highway and bridge data by the Agency of Transportation. Town short structures drawn from the VT CULVERTS (formerly VOBCIT) online database. All other data from the Vermont Open Geodata Portal. Only named streams shown.

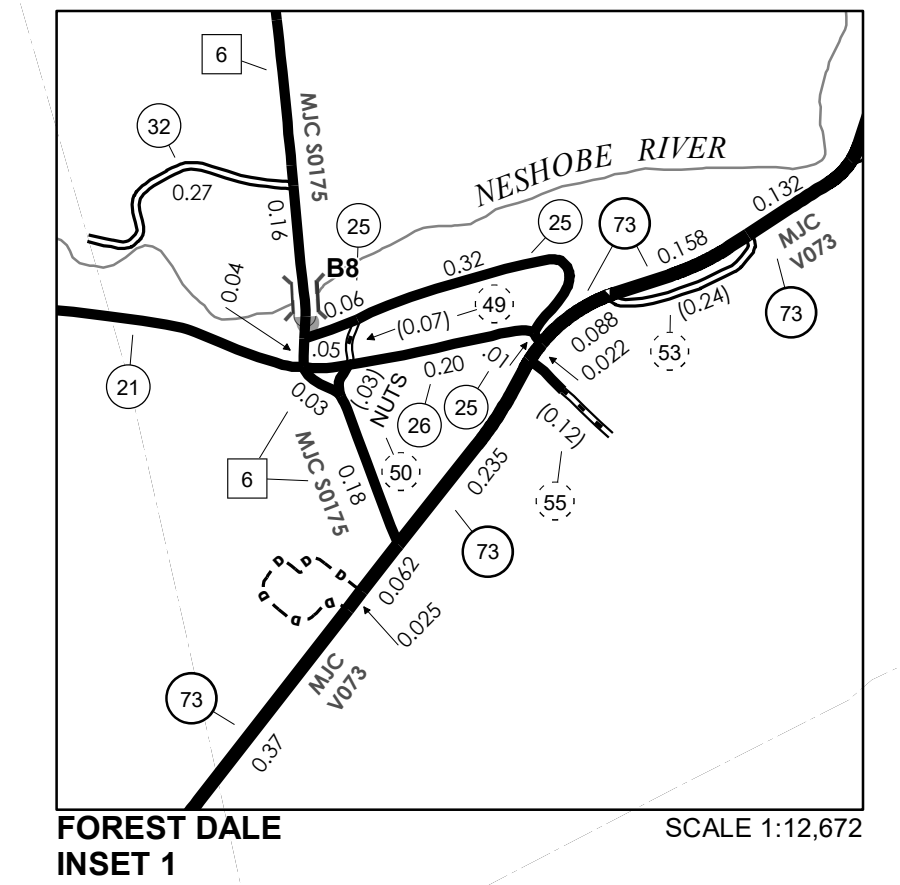
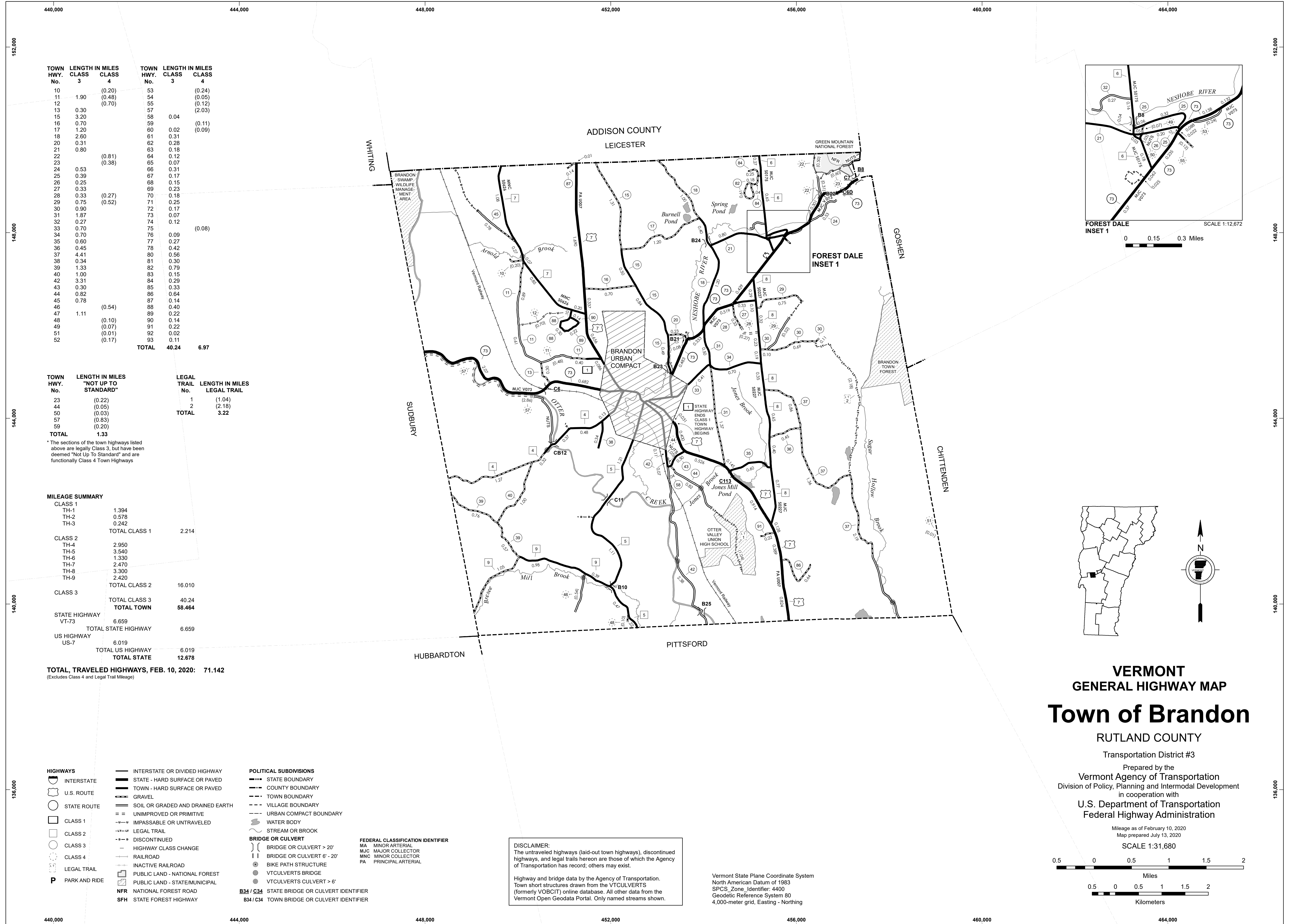
Vermont State Plane Coordinate System
North American Datum of 1983
SPCS_Zone_Identifier: 4400
Geodetic Reference System 80
4,000-meter grid, Easting - Northing



**VERMONT
GENERAL HIGHWAY MAP
Town of Benson
RUTLAND COUNTY**

Transportation District #3
Prepared by the
Vermont Agency of Transportation
Division of Policy, Planning and Intermodal Development
in cooperation with
U.S. Department of Transportation
Federal Highway Administration

Mileage as of February 10, 2020
Map prepared July 13, 2020
SCALE 1:31,680



TOWN HWY. No.	LENGTH IN MILES CLASS 3	LENGTH IN MILES CLASS 4	TOWN HWY. No.	LENGTH IN MILES CLASS 3	LENGTH IN MILES CLASS 4
10		(0.20)	53		(0.24)
11	1.90	(0.48)	54		(0.05)
12		(0.70)	55		(0.12)
13	0.30		57		(2.03)
15	3.20		58	0.04	
16	0.70		59		(0.11)
17	1.20		60	0.02	(0.09)
18	2.60		61	0.31	
20	0.31		62	0.28	
21	0.80		63	0.18	
22		(0.81)	64	0.12	
23		(0.38)	65	0.07	
24	0.53		66	0.31	
25	0.39		67	0.17	
26	0.25		68	0.15	
27	0.33		69	0.23	
28	0.33	(0.27)	70	0.18	
29	0.75	(0.52)	71	0.25	
30	0.90		72	0.17	
31	1.87		73	0.07	
32	0.27		74	0.12	
33	0.70		75		(0.08)
34	0.70		76	0.09	
35	0.60		77	0.27	
36	0.45		78	0.42	
37	4.41		80	0.56	
38	0.34		81	0.30	
39	1.33		82	0.79	
40	1.00		83	0.15	
42	3.31		84	0.29	
43	0.30		85	0.33	
44	0.82		86	0.64	
45	0.78		87	0.14	
46		(0.54)	88	0.40	
47	1.11		89	0.22	
48		(0.10)	90	0.14	
49		(0.07)	91	0.22	
51		(0.01)	92	0.02	
52		(0.17)	93	0.11	
TOTAL			40.24		6.97

TOWN HWY. No.	LENGTH IN MILES "NOT UP TO STANDARD"	LEGAL TRAIL No.	LENGTH IN MILES LEGAL TRAIL
23	(0.22)	1	(1.04)
44	(0.05)	2	(2.18)
50	(0.03)		
57	(0.83)		
59	(0.20)		
TOTAL			1.33

* The sections of the town highways listed above are legally Class 3, but have been deemed "Not Up To Standard" and are functionally Class 4 Town Highways

MILEAGE SUMMARY			
CLASS 1			
TH-1	1.394		
TH-2	0.578		
TH-3	0.242		
TOTAL CLASS 1			2.214
CLASS 2			
TH-4	2.950		
TH-5	3.540		
TH-6	1.330		
TH-7	2.470		
TH-8	3.300		
TH-9	2.420		
TOTAL CLASS 2			16.010
CLASS 3			
TOTAL CLASS 3			40.24
TOTAL TOWN			58.464
STATE HIGHWAY			
VT-73	6.659		
TOTAL STATE HIGHWAY			6.659
US HIGHWAY			
US-7	6.019		
TOTAL US HIGHWAY			6.019
TOTAL STATE			12.678

TOTAL, TRAVELED HIGHWAYS, FEB. 10, 2020: 71,142
(Excludes Class 4 and Legal Trail Mileage)

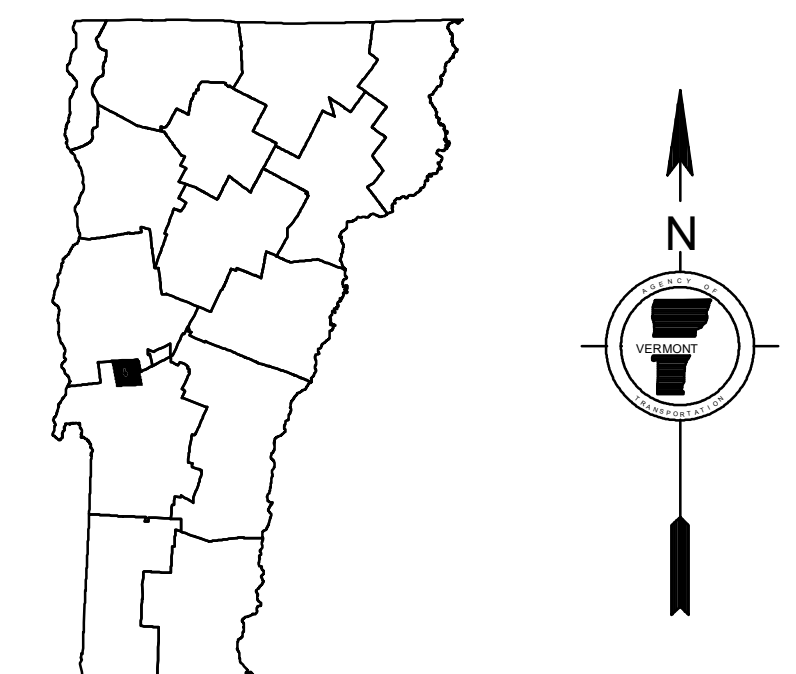
- HIGHWAYS**
 - INTERSTATE
 - U.S. ROUTE
 - STATE ROUTE
 - CLASS 1
 - CLASS 2
 - CLASS 3
 - CLASS 4
 - LEGAL TRAIL
 - PARK AND RIDE
- INTERSTATE OR DIVIDED HIGHWAY
- STATE - HARD SURFACE OR PAVED
- TOWN - HARD SURFACE OR PAVED
- GRAVEL
- SOIL OR GRADED AND DRAINED EARTH
- UNIMPROVED OR PRIMITIVE
- IMPASSABLE OR UNTRAVELED
- LEGAL TRAIL
- DISCONTINUED
- HIGHWAY CLASS CHANGE
- RAILROAD
- INACTIVE RAILROAD
- PUBLIC LAND - NATIONAL FOREST
- PUBLIC LAND - STATE/MUNICIPAL
- NFR NATIONAL FOREST ROAD
- SFH STATE FOREST HIGHWAY

- POLITICAL SUBDIVISIONS**
 - STATE BOUNDARY
 - COUNTY BOUNDARY
 - TOWN BOUNDARY
 - VILLAGE BOUNDARY
 - URBAN COMPACT BOUNDARY
 - WATER BODY
 - STREAM OR BROOK
- BRIDGE OR CULVERT**
 - BRIDGE OR CULVERT > 20'
 - BRIDGE OR CULVERT 6' - 20'
 - BIKE PATH STRUCTURE
 - VT CULVERTS BRIDGE
 - VT CULVERTS CULVERT > 6'
 - B34 / C34 STATE BRIDGE OR CULVERT IDENTIFIER
 - B34 / C34 TOWN BRIDGE OR CULVERT IDENTIFIER
- FEDERAL CLASSIFICATION IDENTIFIER**
 - MA MINOR ARTERIAL
 - MJC MAJOR COLLECTOR
 - MNC MINOR COLLECTOR
 - PA PRINCIPAL ARTERIAL

DISCLAIMER:
The untraveled highways (laid-out town highways), discontinued highways, and legal trails hereon are those of which the Agency of Transportation has record; others may exist.

Highway and bridge data by the Agency of Transportation. Town short structures drawn from the VTCULVERTS (formerly VOBCIT) online database. All other data from the Vermont Open Geodata Portal. Only named streams shown.

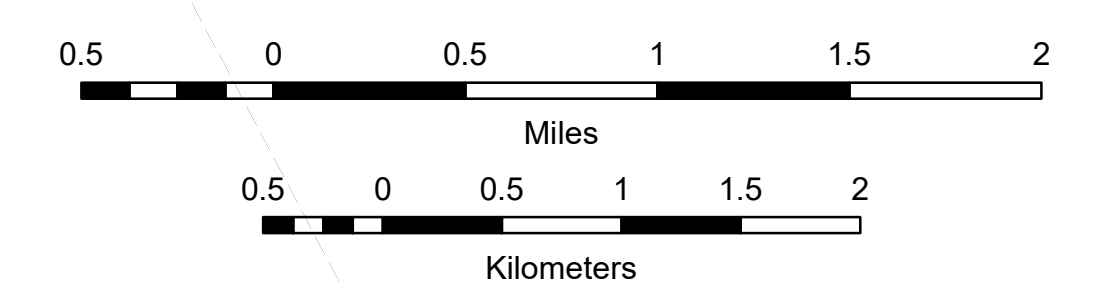
Vermont State Plane Coordinate System
North American Datum of 1983
SPCS_Zone_Identifier: 4400
Geodetic Reference System 80
4,000-meter grid, Easting - Northing



VERMONT
GENERAL HIGHWAY MAP
Town of Brandon
RUTLAND COUNTY
Transportation District #3

Prepared by the
Vermont Agency of Transportation
Division of Policy, Planning and Intermodal Development
in cooperation with
U.S. Department of Transportation
Federal Highway Administration

Mileage as of February 10, 2020
Map prepared July 13, 2020
SCALE 1:31,680

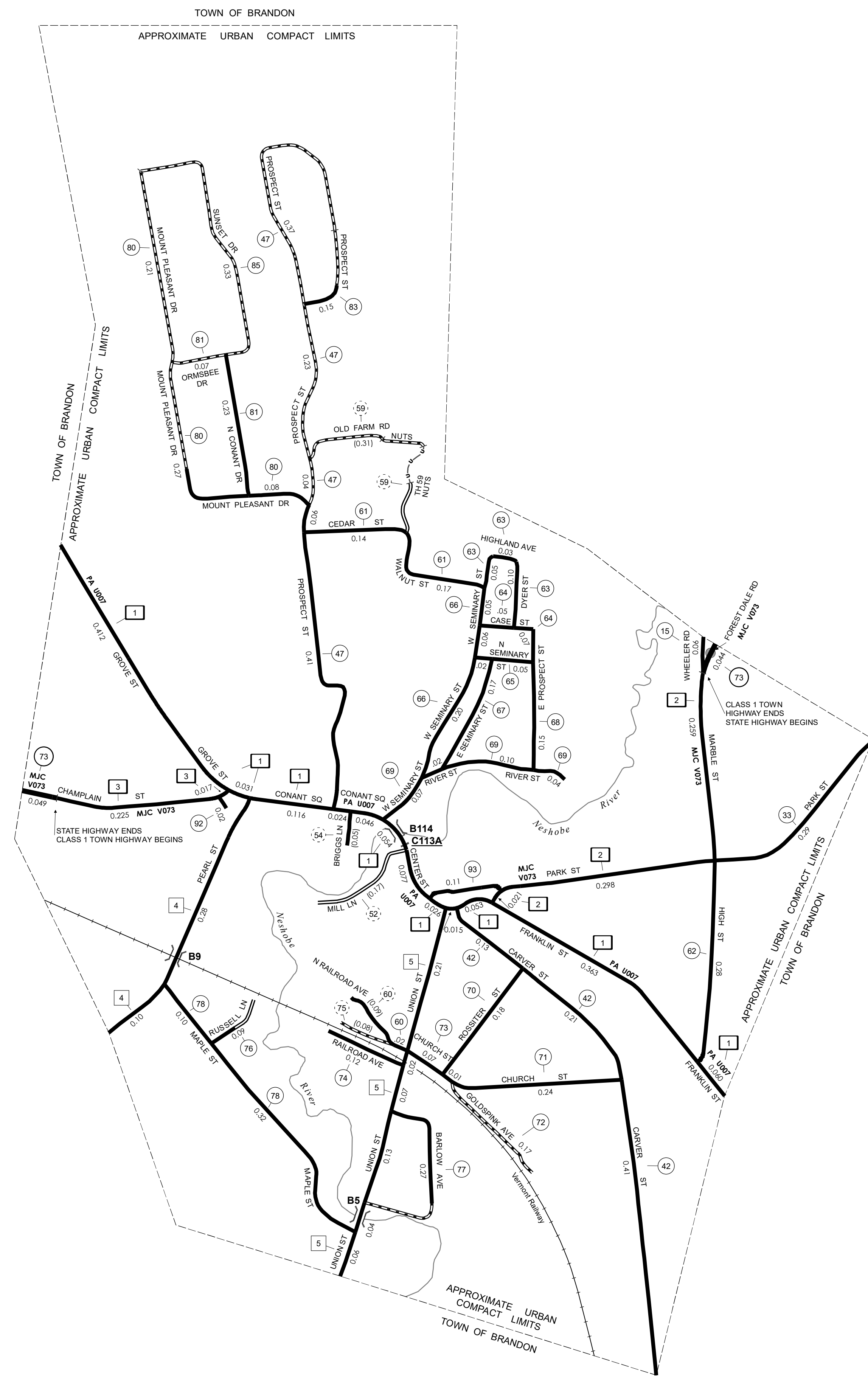


TOWN HWY. No.	LENGTH IN MILES CLASS 3	CLASS 4	TOWN ROAD NAME
15	0.06		WHEELER RD
33	0.29		PARK ST
42	0.75		CARVER ST
47	1.11		PROSPECT ST
52		(0.17)	MILL LN
54		(0.05)	BRIGGS LN
59		(0.11)	OLD FARM RD
60	0.02		N RAILROAD AVE
61	0.14	(0.09)	N RAILROAD AVE
61	0.17		CEDAR ST
62	0.28		WALNUT ST
63	0.03		HIGH ST
63	0.05		HIGHLAND AVE
63	0.05		W SEMINARY ST
63	0.10		DYER ST
64	0.04		E PROSPECT ST
64	0.08		CASE ST
65	0.07		N SEMINARY ST
66	0.31		W SEMINARY ST
67	0.17		E SEMINARY ST
68	0.15		E PROSPECT ST
69	0.07		W SEMINARY ST
69	0.16		RIVER ST
70	0.18		ROSSITER ST
71	0.25		CHURCH ST
72	0.17		GOLDSPIK AVE
73	0.07		CHURCH ST
74	0.12		RAILROAD AVE
75		(0.08)	TOWN HWY 75
76	0.09		RUSSELL LN
77	0.27		BARLOW AVE
78	0.42		MAPLE ST
80	0.56		MOUNT PLEASANT DR
81	0.07		ORMSBEE DR
81	0.23		N CONANT DR
83	0.15		PROSPECT ST
85	0.02		ORMSBEE DR
85	0.31		SUNSET DR
92	0.02		TOWN HWY 4
93	0.11		TH 93
TOTAL	7.09	0.50	

TOWN HWY. No.	LENGTH IN MILES "NOT UP TO STANDARD"
59	(0.20)
TOTAL	0.20

* The sections of the town highways listed above are legally Class 3, but have been deemed "Not Up To Standard" and are functionally Class 4 Town Highways

MILEAGE SUMMARY			
CLASS 1			
TH-1	1.277		
TH-2	0.578		
TH-3	0.242		
	TOTAL CLASS 1	2.097	
CLASS 2			
TH-4	0.380		
TH-5	0.530		
	TOTAL CLASS 2	0.910	
CLASS 3			
	TOTAL CLASS 3	7.09	
	TOTAL TOWN	10.097	
STATE HIGHWAY			
VT-73	0.093		
	TOTAL STATE HIGHWAY	0.093	
	TOTAL STATE	0.093	
TOTAL, TRAVELED HIGHWAYS, FEB. 10, 2020:		10.190	
<small>(Excludes Class 4 and Legal Trail Mileage)</small>			



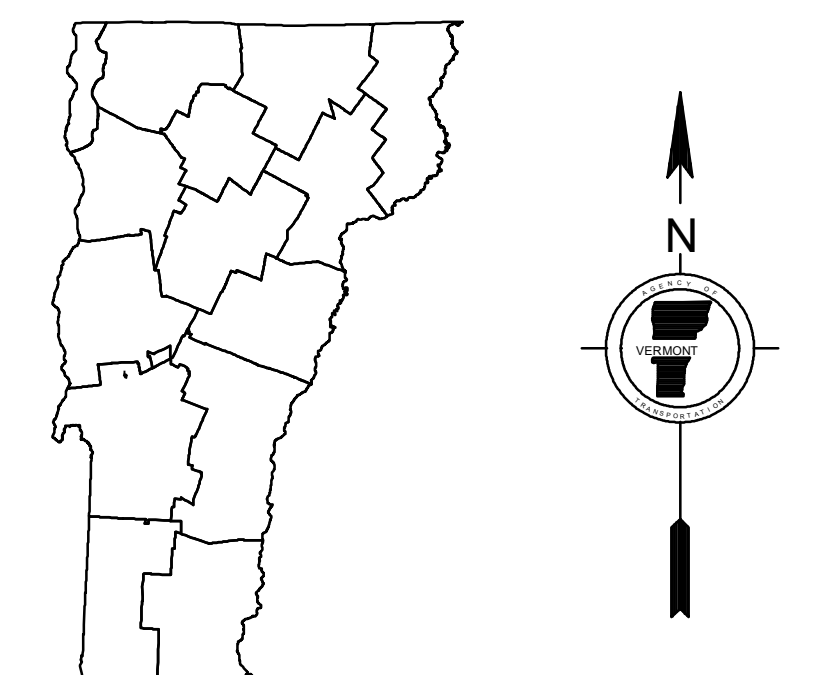
- HIGHWAYS**
- INTERSTATE
 - U.S. ROUTE
 - STATE ROUTE
 - CLASS 1
 - CLASS 2
 - CLASS 3
 - CLASS 4
 - LEGAL TRAIL
 - PARK AND RIDE
 - INTERSTATE OR DIVIDED HIGHWAY
 - STATE - HARD SURFACE OR PAVED
 - TOWN - HARD SURFACE OR PAVED
 - GRAVEL
 - SOIL OR GRADED AND DRAINED EARTH
 - UNIMPROVED OR PRIMITIVE
 - IMPASSABLE OR UNTRAVELED
 - LEGAL TRAIL
 - DISCONTINUED
 - HIGHWAY CLASS CHANGE
 - RAILROAD
 - INACTIVE RAILROAD
 - PUBLIC LAND - NATIONAL FOREST
 - PUBLIC LAND - STATE/MUNICIPAL
 - NFR NATIONAL FOREST ROAD
 - SFH STATE FOREST HIGHWAY

- POLITICAL SUBDIVISIONS**
- STATE BOUNDARY
 - COUNTY BOUNDARY
 - TOWN BOUNDARY
 - VILLAGE BOUNDARY
 - URBAN COMPACT BOUNDARY
 - WATER BODY
 - STREAM OR BROOK
- BRIDGE OR CULVERT**
- BRIDGE OR CULVERT > 20'
 - BRIDGE OR CULVERT 6' - 20'
 - BIKE PATH STRUCTURE
 - VT CULVERTS BRIDGE
 - VT CULVERTS CULVERT > 6'
- FEDERAL CLASSIFICATION IDENTIFIER**
- MA MINOR ARTERIAL
 - MJC MAJOR COLLECTOR
 - MNC MINOR COLLECTOR
 - PA PRINCIPAL ARTERIAL
- B34 / C34** STATE BRIDGE OR CULVERT IDENTIFIER
B34 / C34 TOWN BRIDGE OR CULVERT IDENTIFIER

DISCLAIMER:
 The untraveled highways (laid-out town highways), discontinued highways, and legal trails hereon are those of which the Agency of Transportation has record; others may exist.

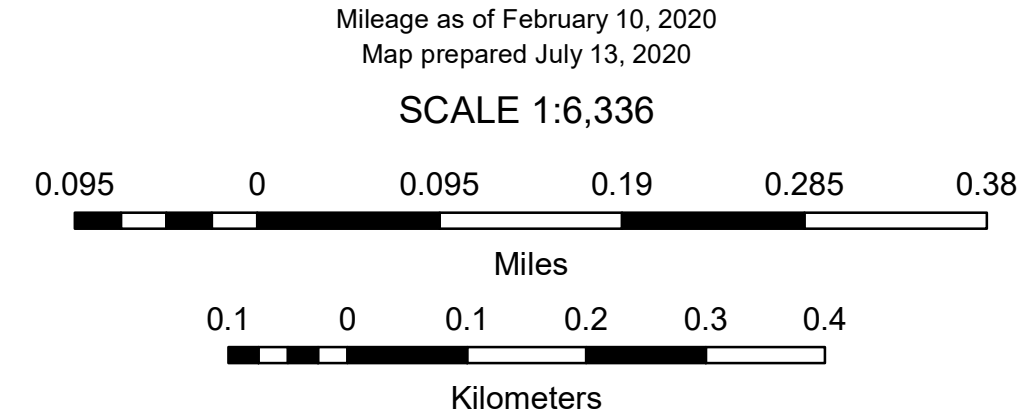
Highway and bridge data by the Agency of Transportation. Town short structures drawn from the VTCULVERTS (formerly VOBCT) online database. All other data from the Vermont Open Geodata Portal. Only named streams shown.

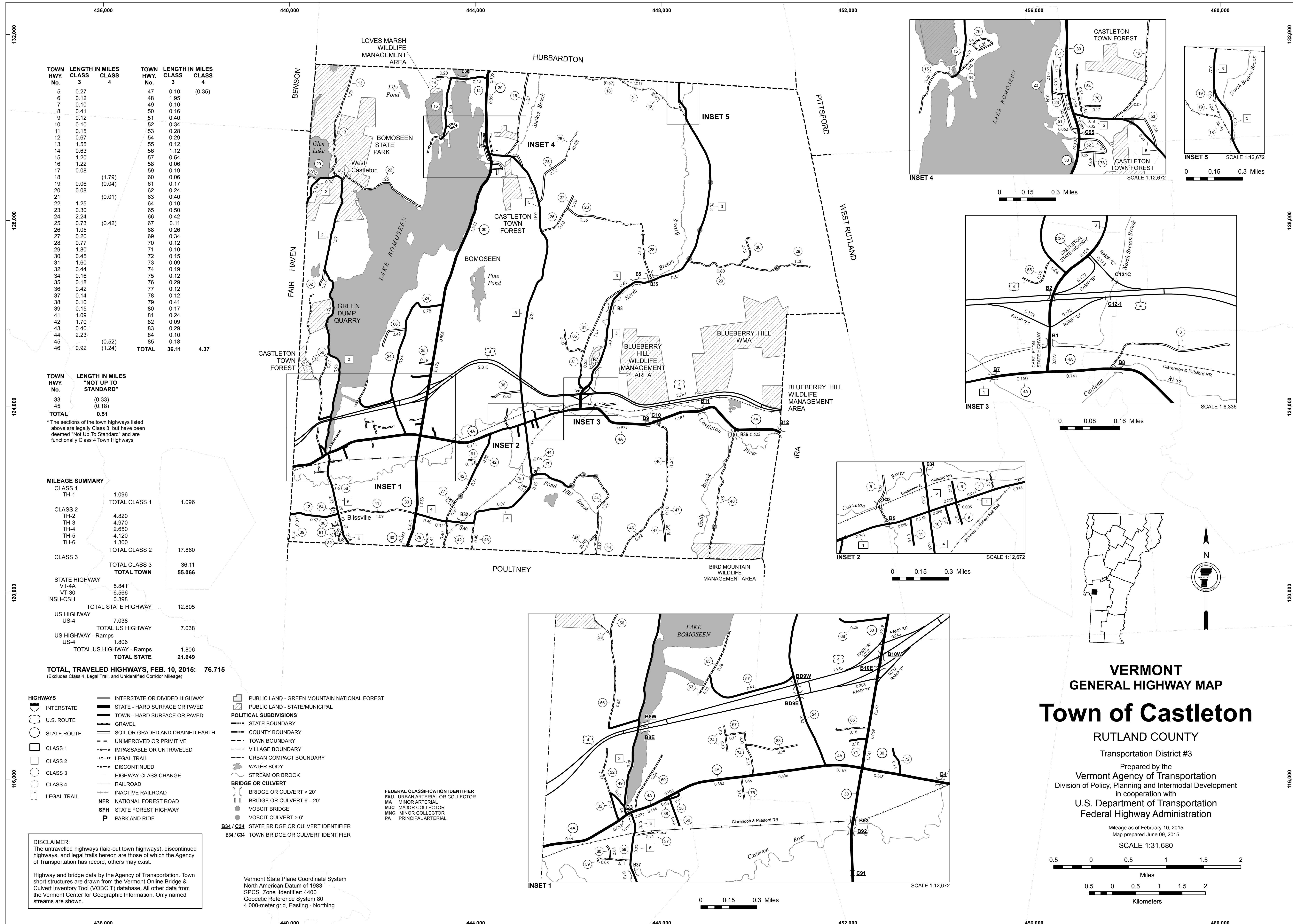
Vermont State Plane Coordinate System
 North American Datum of 1983
 SPCS_Zone_Identifier: 4400
 Geodetic Reference System 80
 2,000-meter grid, Easting - Northing



VERMONT
 GENERAL HIGHWAY MAP
**Urban Compact of
 Brandon**
 RUTLAND COUNTY

Transportation District #3
 Prepared by the
 Vermont Agency of Transportation
 Division of Policy, Planning and Intermodal Development
 in cooperation with
 U.S. Department of Transportation
 Federal Highway Administration





TOWN HWY. No.	LENGTH IN MILES CLASS 3	LENGTH IN MILES CLASS 4	TOWN HWY. No.	LENGTH IN MILES CLASS 3	LENGTH IN MILES CLASS 4
5	0.27		47	0.10	(0.35)
6	0.12		48	1.95	
7	0.10		49	0.10	
8	0.41		50	0.16	
9	0.12		51	0.40	
10	0.10		52	0.34	
11	0.15		53	0.28	
12	0.67		54	0.29	
13	1.55		55	0.12	
14	0.63		56	1.12	
15	1.20		57	0.54	
16	1.22		58	0.06	
17	0.08		59	0.19	
18		(1.79)	60	0.06	
19	0.06	(0.04)	61	0.17	
20	0.08		62	0.24	
21		(0.01)	63	0.40	
22	1.25		64	0.10	
23	0.30		65	0.50	
24	2.24		66	0.42	
25	0.73	(0.42)	67	0.11	
26	1.05		68	0.26	
27	0.20		69	0.34	
28	0.77		70	0.12	
29	1.80		71	0.10	
30	0.45		72	0.15	
31	1.60		73	0.09	
32	0.44		74	0.19	
34	0.16		75	0.12	
35	0.18		76	0.29	
36	0.42		77	0.12	
37	0.14		78	0.12	
38	0.10		79	0.41	
39	0.15		80	0.17	
41	1.09		81	0.24	
42	1.70		82	0.09	
43	0.40		83	0.29	
44	2.23		84	0.10	
45		(0.52)	85	0.18	
46	0.92	(1.24)	TOTAL	36.11	4.37

TOWN HWY. No.	LENGTH IN MILES "NOT UP TO STANDARD"
33	(0.33)
45	(0.18)
TOTAL	0.51

* The sections of the town highways listed above are legally Class 3, but have been deemed "Not Up To Standard" and are functionally Class 4 Town Highways

MILEAGE SUMMARY		
CLASS 1		
TH-1	1.096	
TOTAL CLASS 1		1.096
CLASS 2		
TH-2	4.820	
TH-3	4.970	
TH-4	2.650	
TH-5	4.120	
TH-6	1.300	
TOTAL CLASS 2		17.860
CLASS 3		
TOTAL CLASS 3		36.11
TOTAL TOWN		55.066
STATE HIGHWAY		
VT-4A	5.841	
VT-30	6.566	
NSH-CSH	0.398	
TOTAL STATE HIGHWAY		12.805
US HIGHWAY		
US-4	7.038	
TOTAL US HIGHWAY		7.038
US HIGHWAY - Ramps		
US-4	1.806	
TOTAL US HIGHWAY - Ramps		1.806
TOTAL STATE		21.649

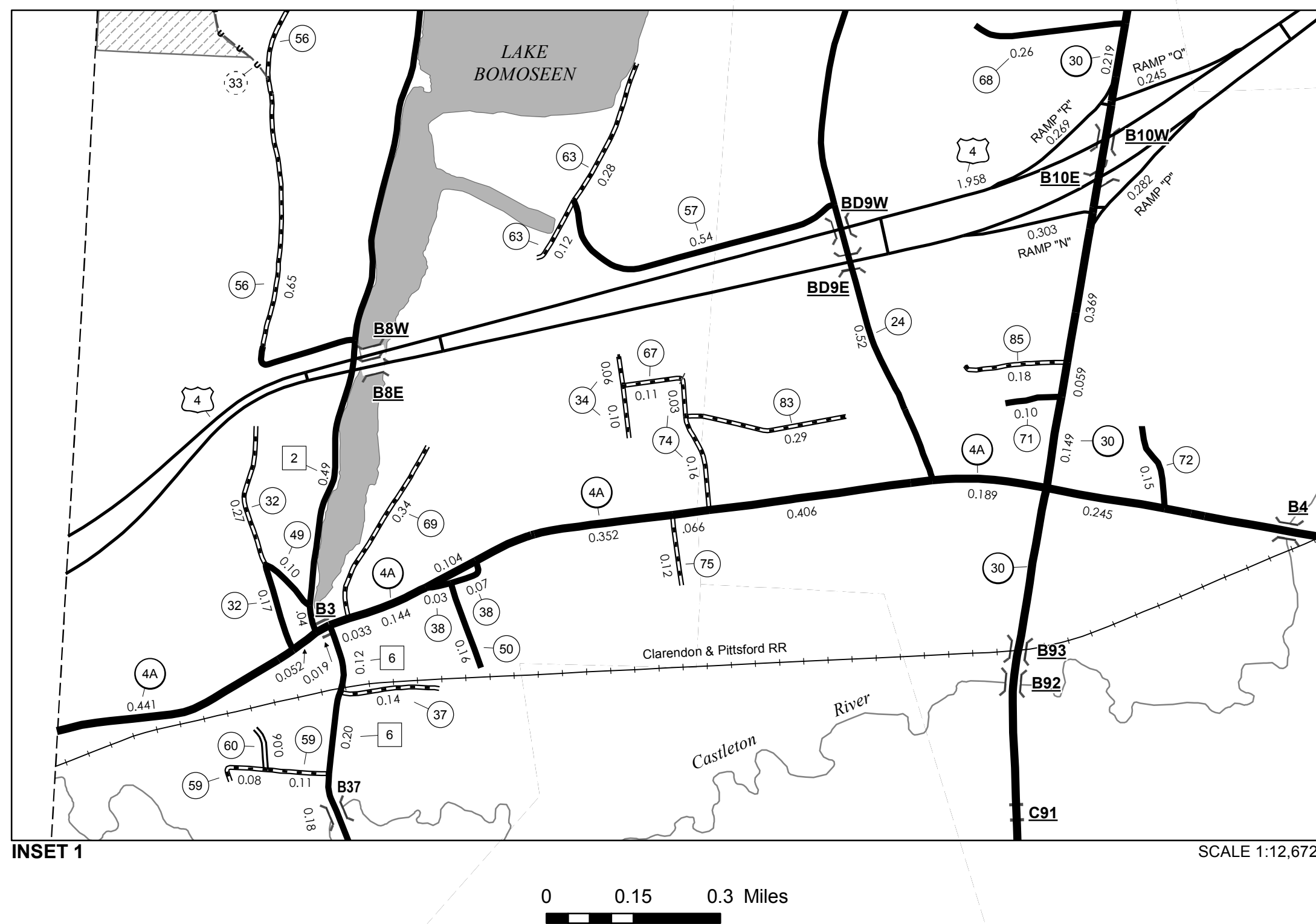
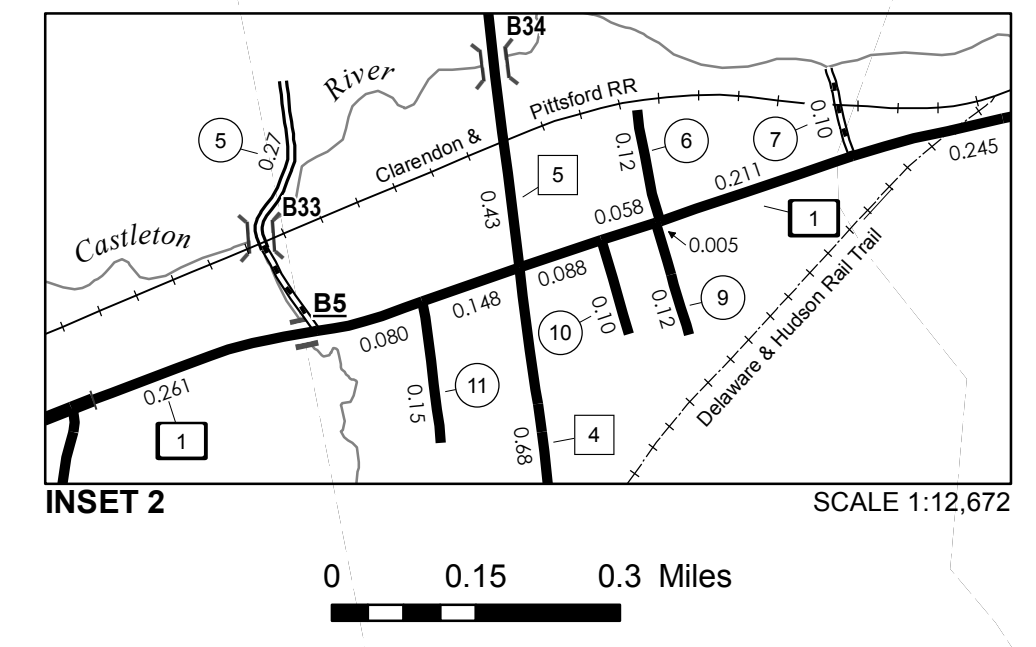
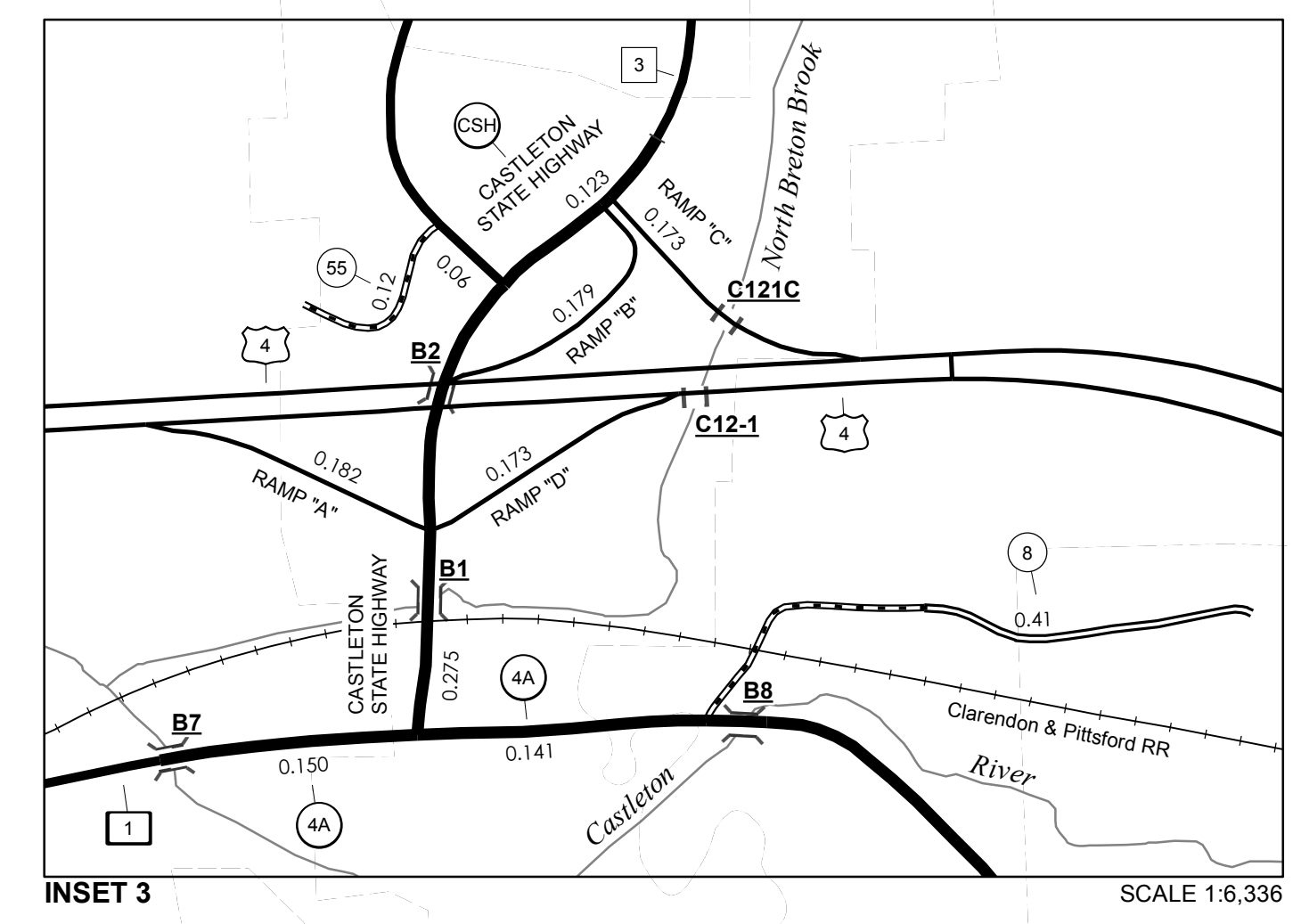
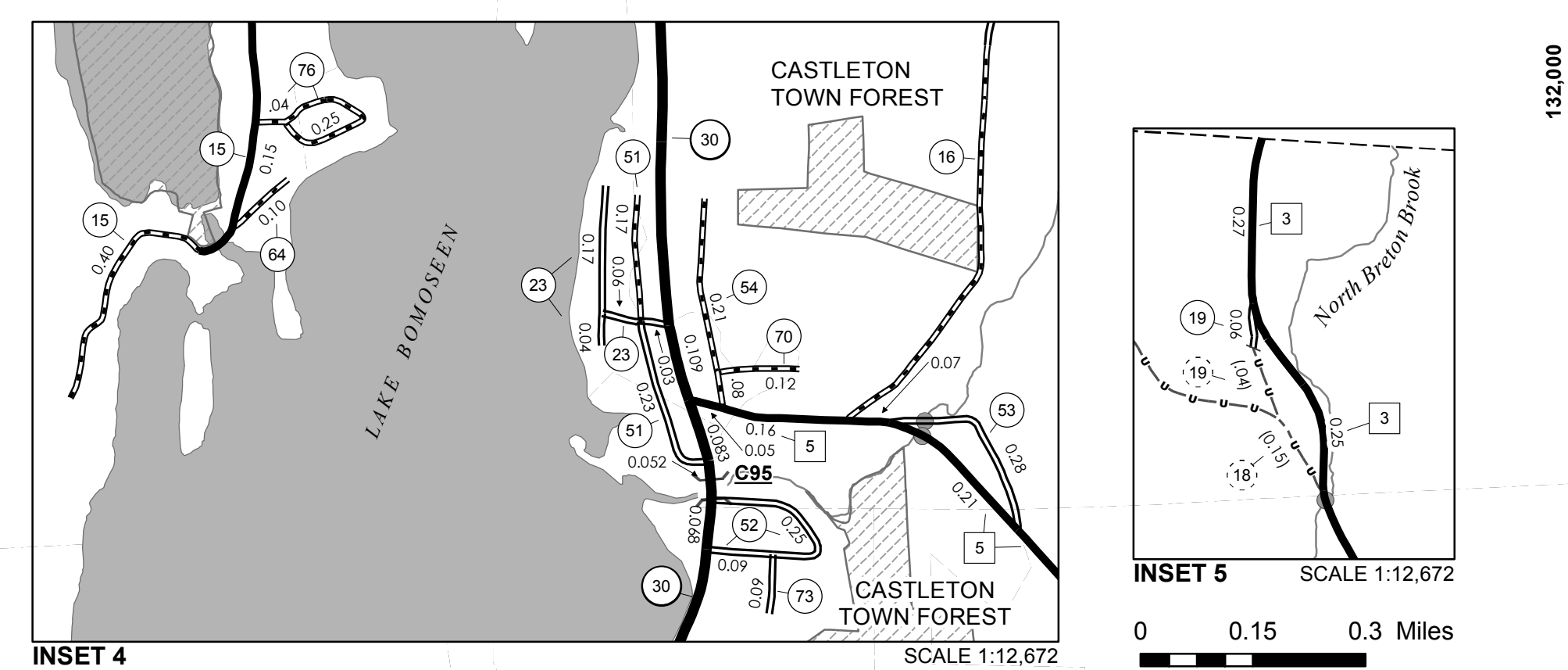
TOTAL TRAVELED HIGHWAYS, FEB. 10, 2015: 76.715
(Excludes Class 4, Legal Trail, and Unidentified Corridor Mileage)

- HIGHWAYS**
- INTERSTATE OR DIVIDED HIGHWAY
 - STATE - HARD SURFACE OR PAVED
 - TOWN - HARD SURFACE OR PAVED
 - GRAVEL
 - SOIL OR GRADED AND DRAINED EARTH
 - UNIMPROVED OR PRIMITIVE
 - IMPASSABLE OR UNTRAVELED
 - LEGAL TRAIL
 - DISCONTINUED
 - HIGHWAY CLASS CHANGE
 - RAILROAD
 - INACTIVE RAILROAD
 - NFR NATIONAL FOREST ROAD
 - SFH STATE FOREST HIGHWAY
 - P PARK AND RIDE

- PUBLIC LAND - GREEN MOUNTAIN NATIONAL FOREST**
- PUBLIC LAND - STATE/MUNICIPAL**
- POLITICAL SUBDIVISIONS**
- STATE BOUNDARY
 - COUNTY BOUNDARY
 - TOWN BOUNDARY
 - VILLAGE BOUNDARY
 - URBAN COMPACT BOUNDARY
 - WATER BODY
 - STREAM OR BROOK
- BRIDGE OR CULVERT**
- BRIDGE OR CULVERT > 20'
 - BRIDGE OR CULVERT 6' - 20'
 - VOBCIT BRIDGE
 - VOBCIT CULVERT > 6'
- B34 / C34 STATE BRIDGE OR CULVERT IDENTIFIER**
- B34 / C34 TOWN BRIDGE OR CULVERT IDENTIFIER**

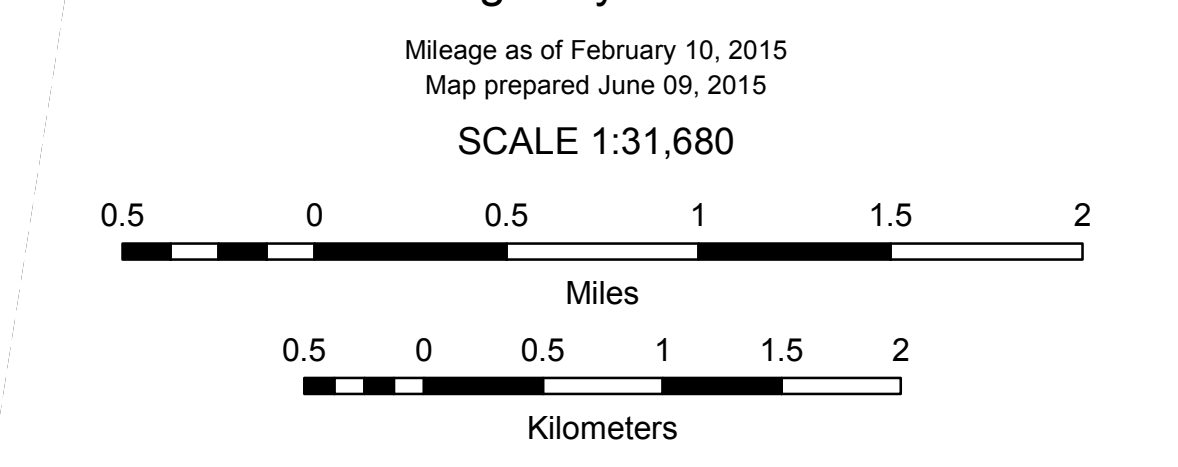
- FEDERAL CLASSIFICATION IDENTIFIER**
- FAU URBAN ARTERIAL OR COLLECTOR
 - MA MINOR ARTERIAL
 - MJC MAJOR COLLECTOR
 - MNC MINOR COLLECTOR
 - PA PRINCIPAL ARTERIAL

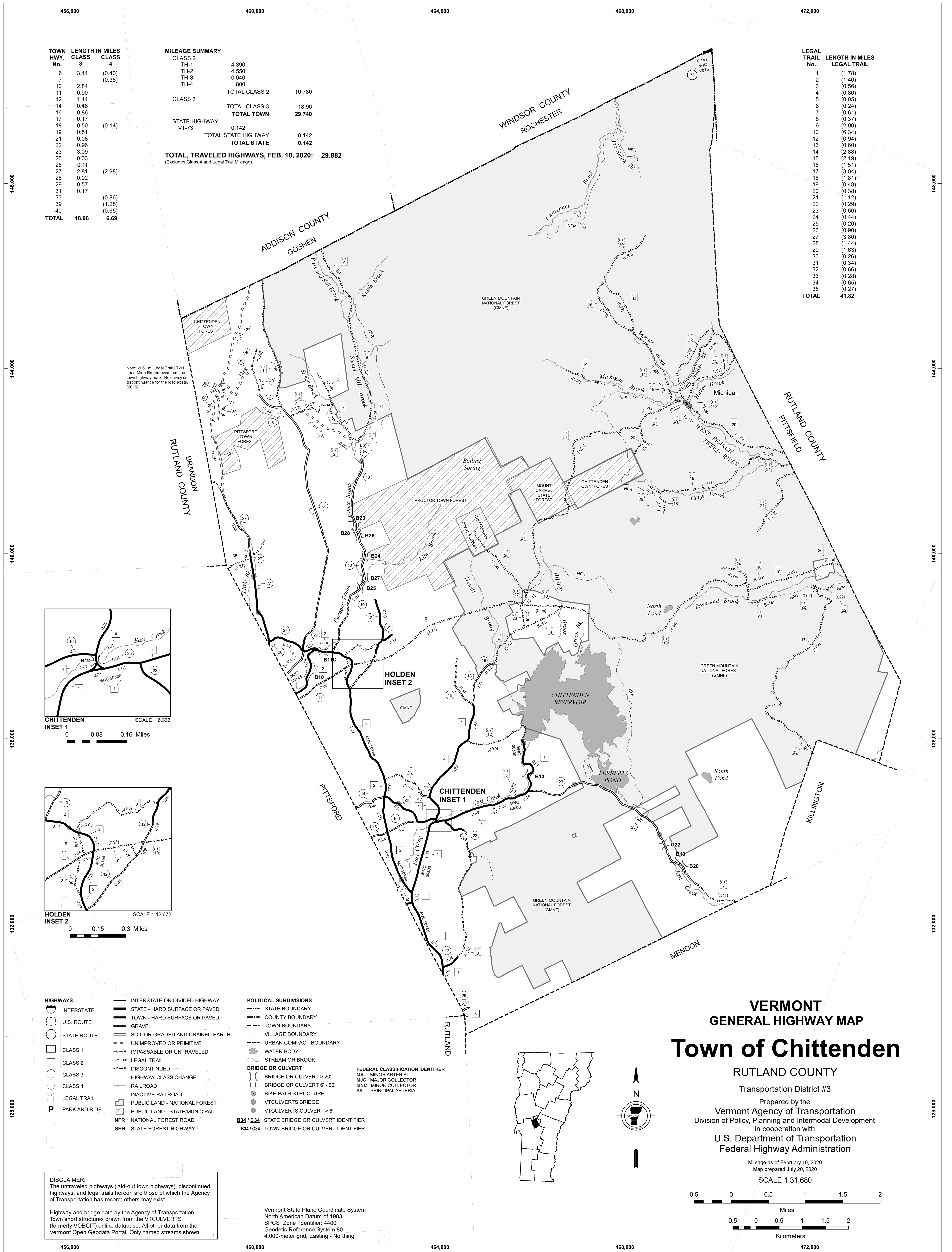
Vermont State Plane Coordinate System
North American Datum of 1983
SPCS_Zone_Identifier: 4400
Geodetic Reference System 80
4,000-meter grid, Easting - Northing



VERMONT GENERAL HIGHWAY MAP
Town of Castleton

RUTLAND COUNTY
Transportation District #3
Prepared by the Vermont Agency of Transportation
Division of Policy, Planning and Intermodal Development
in cooperation with
U.S. Department of Transportation
Federal Highway Administration





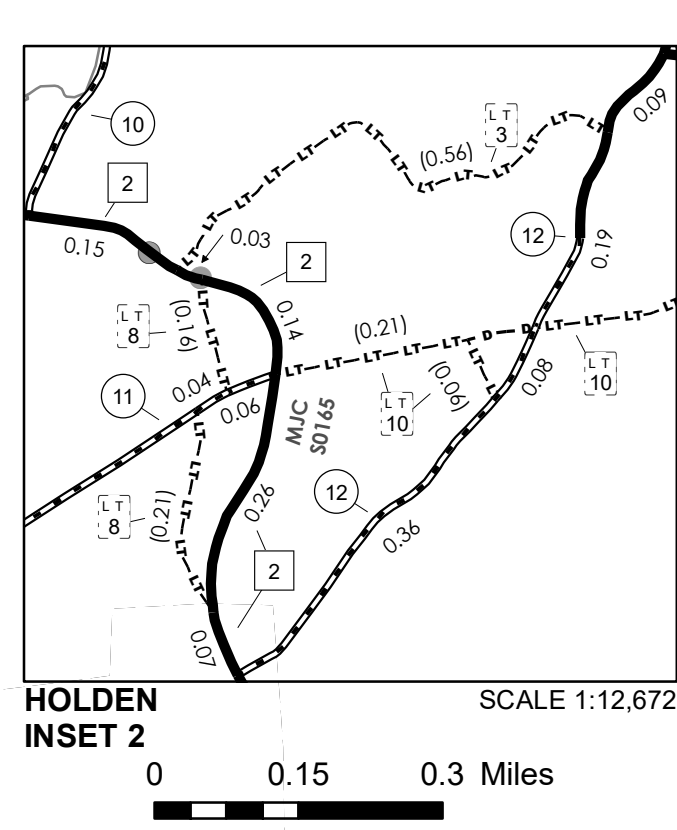
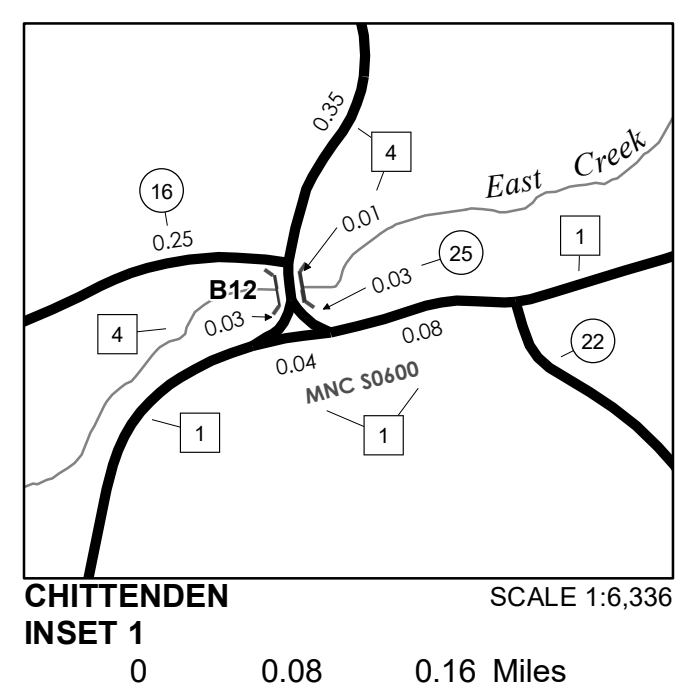
TOWN HWY. No.	CLASS 3	CLASS 4
6	3.44	(0.40)
7	2.84	(0.38)
10	0.90	
11	1.44	
12	0.46	
14	0.86	
16	0.17	
17	0.50	(0.14)
18	0.51	
19	0.08	
21	0.96	
22	3.09	
23	0.03	
25	0.11	
26	2.81	(2.98)
27	0.02	
28	0.57	
29	0.17	
31		(0.86)
33		(1.28)
39		(0.65)
40		
TOTAL	18.96	6.69

MILEAGE SUMMARY

CLASS 2		
TH-1	4.390	
TH-2	4.550	
TH-3	0.040	
TH-4	1.800	
TOTAL CLASS 2	10.780	
TOTAL CLASS 3	18.96	
TOTAL TOWN	29.740	
STATE HIGHWAY VT-73	0.142	
TOTAL STATE HIGHWAY	0.142	
TOTAL STATE	0.142	

TOTAL TRAVELED HIGHWAYS, FEB. 10, 2020: 29.882
(Excludes Class 4 and Legal Trail Mileage)

LEGAL TRAIL No.	LENGTH IN MILES
1	(1.78)
2	(1.40)
3	(0.56)
4	(0.80)
5	(0.05)
6	(0.24)
7	(0.61)
8	(0.37)
9	(2.90)
10	(6.34)
12	(0.94)
13	(0.60)
14	(2.88)
15	(2.19)
16	(1.51)
17	(3.04)
18	(1.81)
19	(0.48)
20	(0.38)
21	(1.12)
22	(0.29)
23	(0.66)
24	(0.44)
25	(0.20)
26	(0.90)
27	(3.80)
28	(1.44)
29	(1.63)
30	(0.26)
31	(0.34)
32	(0.66)
33	(0.28)
34	(0.65)
35	(0.27)
TOTAL	41.82



- HIGHWAYS**
- INTERSTATE
 - U.S. ROUTE
 - STATE ROUTE
 - CLASS 1
 - CLASS 2
 - CLASS 3
 - CLASS 4
 - LEGAL TRAIL
 - PARK AND RIDE
- INTERSTATE OR DIVIDED HIGHWAY**
- STATE - HARD SURFACE OR PAVED
 - TOWN - HARD SURFACE OR PAVED
 - GRAVEL
 - SOIL OR GRADED AND DRAINED EARTH
 - UNIMPROVED OR PRIMITIVE
 - IMPASSABLE OR UNTRAVELED
 - LEGAL TRAIL
 - DISCONTINUED
 - HIGHWAY CLASS CHANGE
 - RAILROAD
 - INACTIVE RAILROAD
 - PUBLIC LAND - NATIONAL FOREST
 - PUBLIC LAND - STATE/MUNICIPAL
 - NFR NATIONAL FOREST ROAD
 - SFH STATE FOREST HIGHWAY

- POLITICAL SUBDIVISIONS**
- STATE BOUNDARY
 - COUNTY BOUNDARY
 - TOWN BOUNDARY
 - VILLAGE BOUNDARY
 - URBAN COMPACT BOUNDARY
 - WATER BODY
 - STREAM OR BROOK
- BRIDGE OR CULVERT**
- BRIDGE OR CULVERT > 20'
 - BRIDGE OR CULVERT 6' - 20'
 - BIKE PATH STRUCTURE
 - VTCULVERTS BRIDGE
 - VTCULVERTS CULVERT > 6'
 - B34 / C34 STATE BRIDGE OR CULVERT IDENTIFIER
 - B34 / C34 TOWN BRIDGE OR CULVERT IDENTIFIER
- FEDERAL CLASSIFICATION IDENTIFIER**
- MA MINOR ARTERIAL
 - MJC MAJOR COLLECTOR
 - MNC MINOR COLLECTOR
 - PA PRINCIPAL ARTERIAL

DISCLAIMER:
The untraveled highways (laid-out town highways), discontinued highways, and legal trails hereon are those of which the Agency of Transportation has record; others may exist.

Highway and bridge data by the Agency of Transportation. Town short structures drawn from the VTCULVERTS (formerly VOBICIT) online database. All other data from the Vermont Open Geodata Portal. Only named streams shown.

Vermont State Plane Coordinate System
North American Datum of 1983
SPCS_Zone_Identifier: 4400
Geodetic Reference System 80
4,000-meter grid, Easting - Northing

VERMONT GENERAL HIGHWAY MAP
Town of Chittenden
RUTLAND COUNTY
Transportation District #3

Prepared by the
Vermont Agency of Transportation
Division of Policy, Planning and Intermodal Development
in cooperation with
U.S. Department of Transportation
Federal Highway Administration

Mileage as of February 10, 2020
Map prepared July 20, 2020
SCALE 1:31,680

0.5 0 0.5 1 1.5 2 Miles
0.5 0 0.5 1 1.5 2 Kilometers

MILEAGE SUMMARY

CLASS 2		
TH-1	4.110	
TH-2	5.550	
TH-3	6.190	
TH-4	1.940	
TH-6	0.540	
TH-7	0.740	
TH-8	3.260	
TH-9	0.810	
TOTAL CLASS 2	23.140	
CLASS 2 - Ramps		
TH-3	0.020	
TH-9	0.030	
TOTAL CLASS 2 - Ramps	0.050	
CLASS 3		
TOTAL CLASS 3	26.49	
TOTAL TOWN	49.680	
STATE HIGHWAY		
VT-7B	4.406	
VT-103	1.979	
VT-133	1.434	
NSH-CSH	0.914	
TOTAL STATE HIGHWAY	8.733	
STATE HIGHWAY - Ramps		
VT-103	0.127	
TOTAL STATE HIGHWAY - Ramps	0.127	
US HIGHWAY		
US-7	5.656	
TOTAL US HIGHWAY	5.656	
US HIGHWAY - Ramps		
US-7	0.114	
TOTAL US HIGHWAY - Ramps	0.114	
TOTAL STATE	14.630	

TOTAL, TRAVELED HIGHWAYS, FEB. 10, 2020: 64.310
(Excludes Class 4 and Legal Trail Mileage)

TOWN HWY. No.	LENGTH IN MILES CLASS 3	LENGTH IN MILES CLASS 4	TOWN HWY. No.	LENGTH IN MILES CLASS 3	LENGTH IN MILES CLASS 4
9	3.76		32	0.13	
10	0.19		33		(0.07)
11	1.95		34	0.07	
12	1.52		35	0.06	
13	0.95		37	0.60	(0.26)
14	0.31		38	0.14	
15	0.11		39	3.06	
16	0.21		40	0.15	
17	1.64		42	0.42	
18		(1.30)	43	0.14	
19	0.65		44	0.28	
20	0.70		45	0.28	
21	0.30		46	0.24	
22	2.20		47	0.20	
23	0.32		48	0.21	
24	0.58		49	0.53	
25	1.55		50	0.15	
26	1.29		51	0.36	
28	0.50		52		(0.28)
29	0.06		53	0.52	
31	0.07		54	0.09	
TOTAL	26.49		TOTAL	26.49	1.91

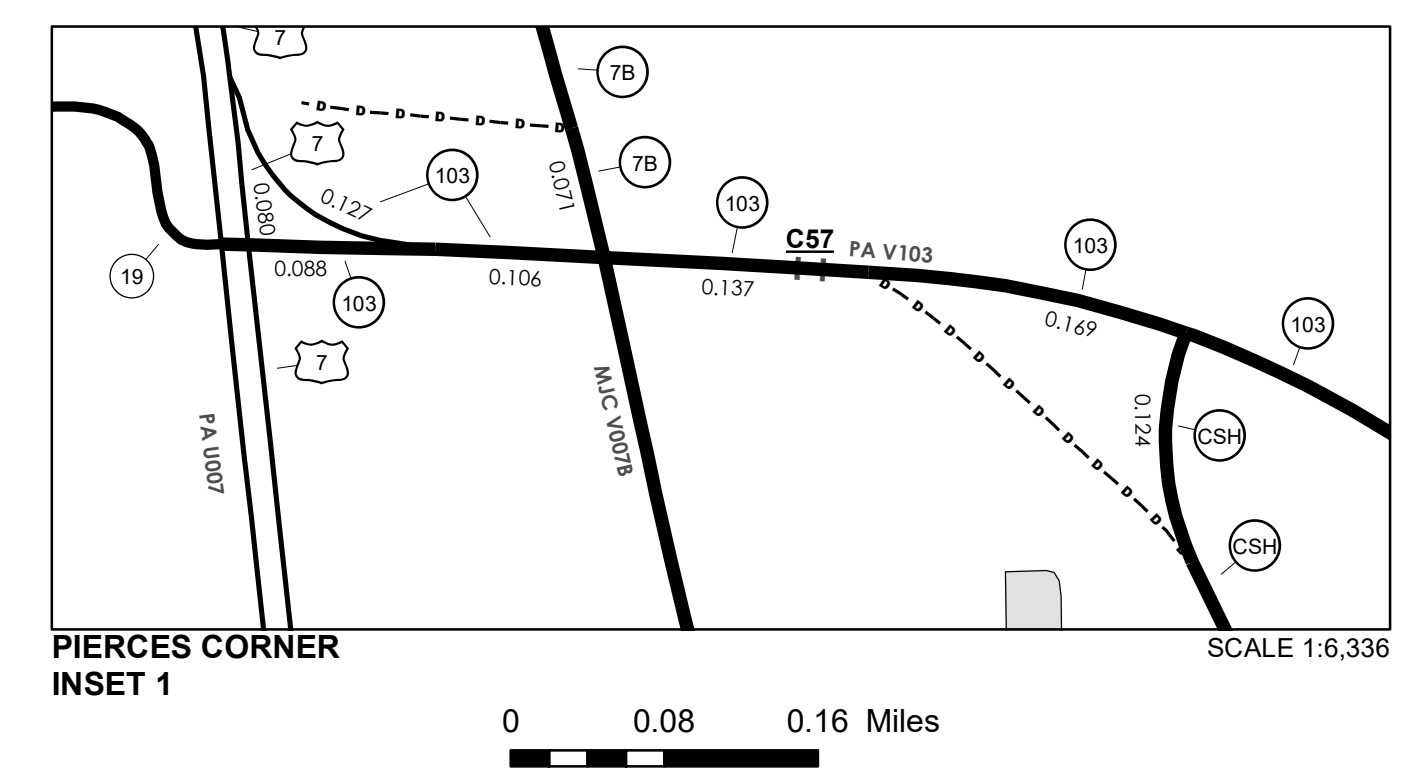
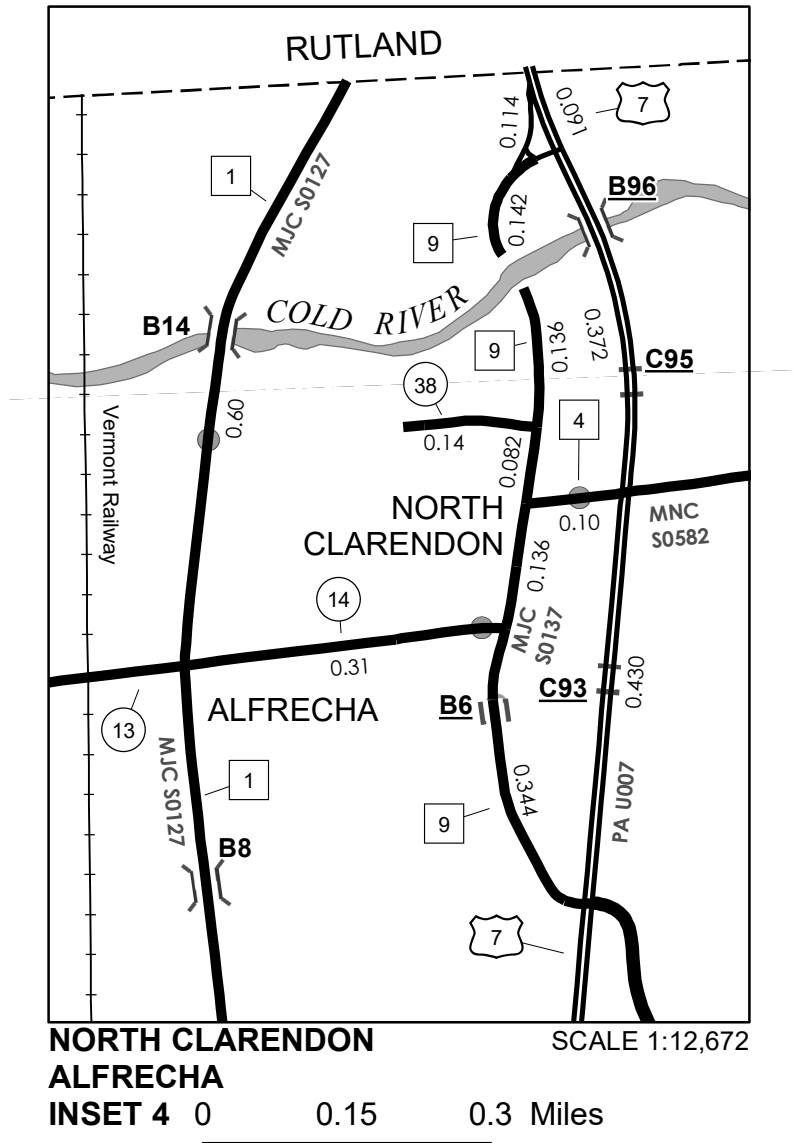
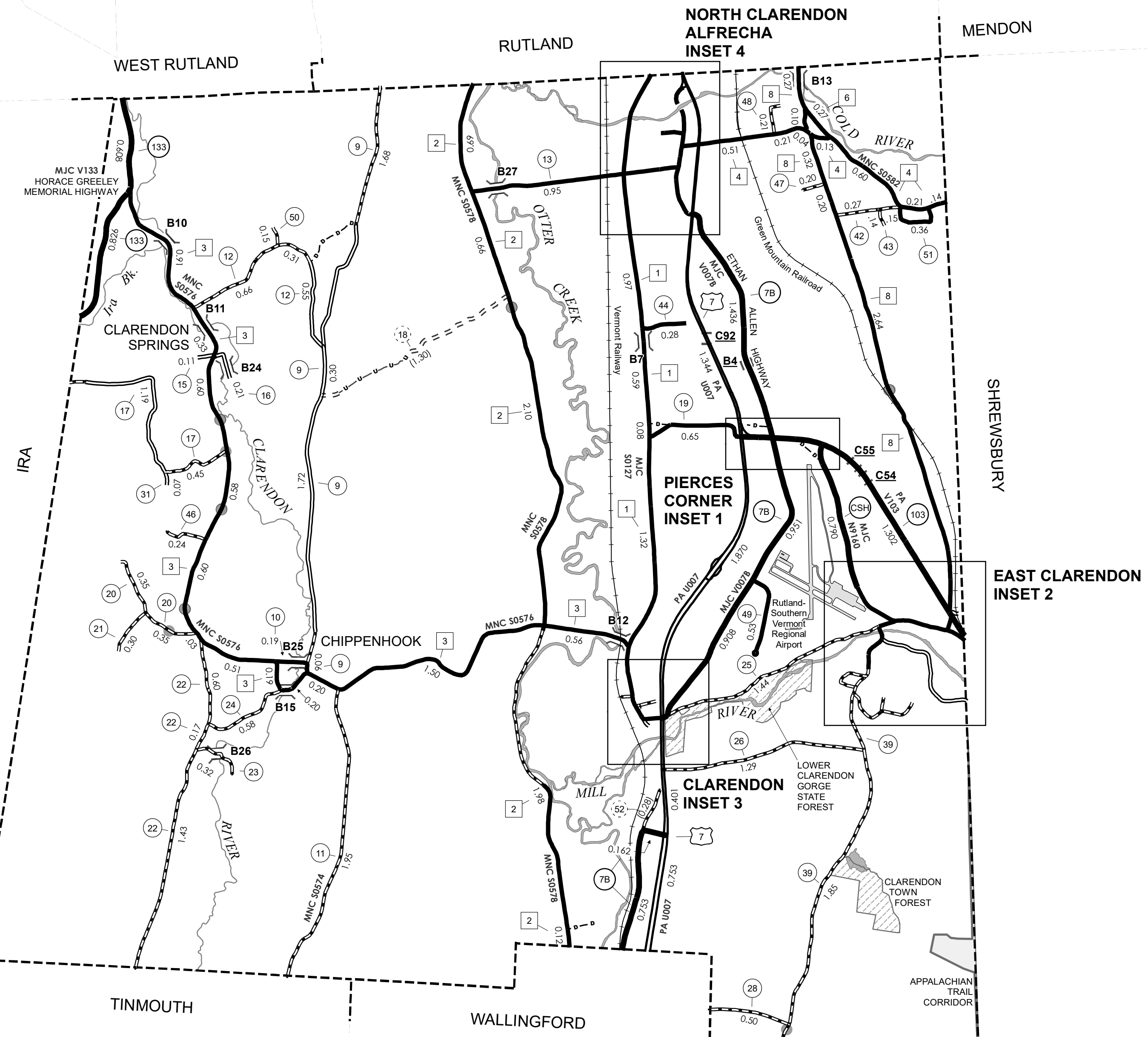
- HIGHWAYS**
- INTERSTATE OR DIVIDED HIGHWAY
 - INTERSTATE
 - U.S. ROUTE
 - STATE ROUTE
 - CLASS 1
 - CLASS 2
 - CLASS 3
 - CLASS 4
 - DISCONTINUED
 - HIGHWAY CLASS CHANGE
 - RAILROAD
 - LEGAL TRAIL
 - PARK AND RIDE
 - INTERSTATE OR DIVIDED HIGHWAY
 - STATE - HARD SURFACE OR PAVED
 - TOWN - HARD SURFACE OR PAVED
 - GRAVEL
 - SOIL OR GRADED AND DRAINED EARTH
 - UNIMPROVED OR PRIMITIVE
 - IMPASSABLE OR UNTRAVELED
 - LEGAL TRAIL
 - DISCONTINUED
 - HIGHWAY CLASS CHANGE
 - RAILROAD
 - INACTIVE RAILROAD
 - PUBLIC LAND - NATIONAL FOREST
 - PUBLIC LAND - STATE/MUNICIPAL
 - NFR NATIONAL FOREST ROAD
 - SFH STATE FOREST HIGHWAY

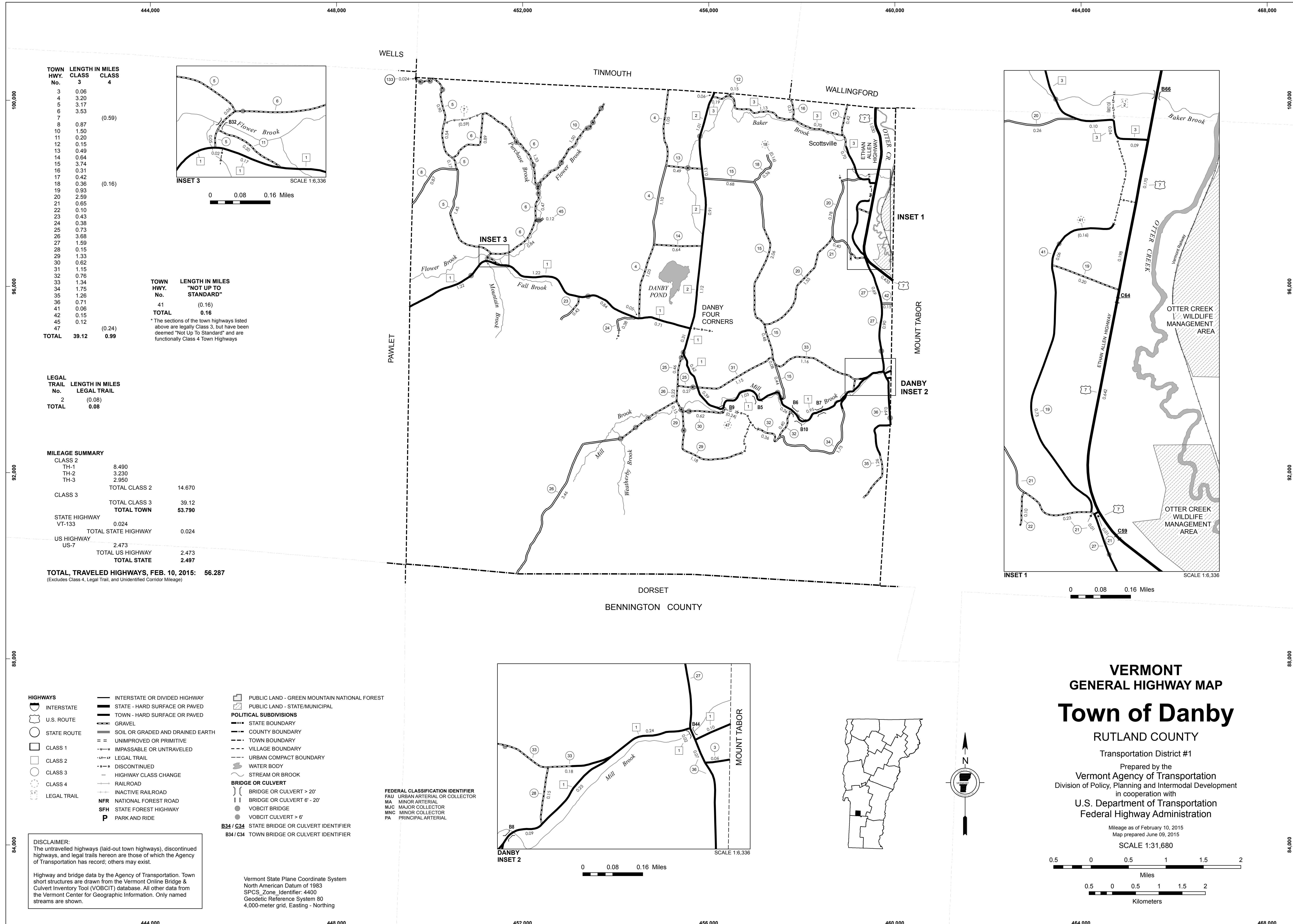
- POLITICAL SUBDIVISIONS**
- STATE BOUNDARY
 - COUNTY BOUNDARY
 - TOWN BOUNDARY
 - VILLAGE BOUNDARY
 - URBAN COMPACT BOUNDARY
 - WATER BODY
 - STREAM OR BROOK
- BRIDGE OR CULVERT**
- BRIDGE OR CULVERT > 20'
 - BRIDGE OR CULVERT 6' - 20'
 - BIKE PATH STRUCTURE
 - VT CULVERTS BRIDGE
 - VT CULVERTS CULVERT > 6'
- FEDERAL CLASSIFICATION IDENTIFIER**
- MA MINOR ARTERIAL
 - MJC MAJOR COLLECTOR
 - MNC MINOR COLLECTOR
 - PA PRINCIPAL ARTERIAL
- B34 / C34 STATE BRIDGE OR CULVERT IDENTIFIER**
- B34 / C34 TOWN BRIDGE OR CULVERT IDENTIFIER**

DISCLAIMER: The untraveled highways (laid-out town highways), discontinued highways, and legal trails herein are those of which the Agency of Transportation has record; others may exist.

Highway and bridge data by the Agency of Transportation. Town short structures drawn from the VTCULVERTS (formerly VOBCIT) online database. All other data from the Vermont Open Geodata Portal. Only named streams shown.

Vermont State Plane Coordinate System
North American Datum of 1983
SPCS_Zone_Identifier: 4400
Geodetic Reference System 80
4,000-meter grid, Easting - Northing





TOWN HWY. No.	LENGTH IN MILES CLASS 3	CLASS 4
3	0.06	
4	3.20	
5	3.17	
6	3.53	
7		(0.59)
8	0.87	
10	1.50	
11	0.20	
12	0.15	
13	0.49	
14	0.64	
15	3.74	
16	0.31	
17	0.42	
18	0.36	(0.16)
19	0.93	
20	2.59	
21	0.65	
22	0.10	
23	0.43	
24	0.38	
25	0.73	
26	3.68	
27	1.59	
28	0.15	
29	1.33	
30	0.62	
31	1.15	
32	0.76	
33	1.34	
34	1.75	
35	1.26	
36	0.71	
41	0.06	
42	0.15	
45	0.12	
47		(0.24)
TOTAL	39.12	0.99

TOWN HWY. No.	LENGTH IN MILES "NOT UP TO STANDARD"
41	(0.16)
TOTAL	0.16

* The sections of the town highways listed above are legally Class 3, but have been deemed "Not Up To Standard" and are functionally Class 4 Town Highways

LEGAL TRAIL No.	LENGTH IN MILES LEGAL TRAIL
2	(0.08)
TOTAL	0.08

MILEAGE SUMMARY		
CLASS 2		
TH-1	8.490	
TH-2	3.230	
TH-3	2.950	
TOTAL CLASS 2	14.670	
CLASS 3		
TOTAL CLASS 3	39.12	
TOTAL TOWN	53.790	
STATE HIGHWAY		
VT-133	0.024	
TOTAL STATE HIGHWAY	0.024	
US HIGHWAY		
US-7	2.473	
TOTAL US HIGHWAY	2.473	
TOTAL STATE	2.497	

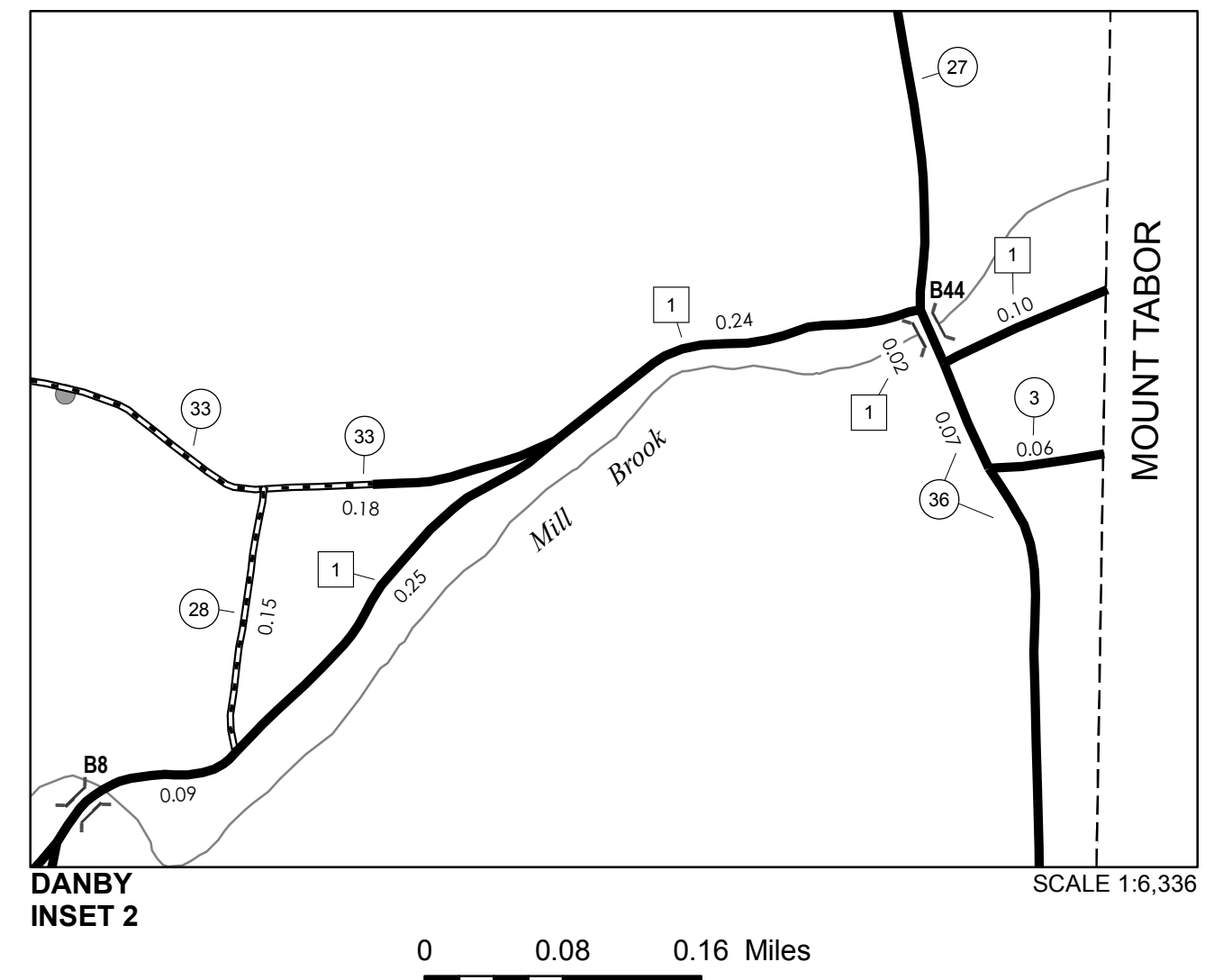
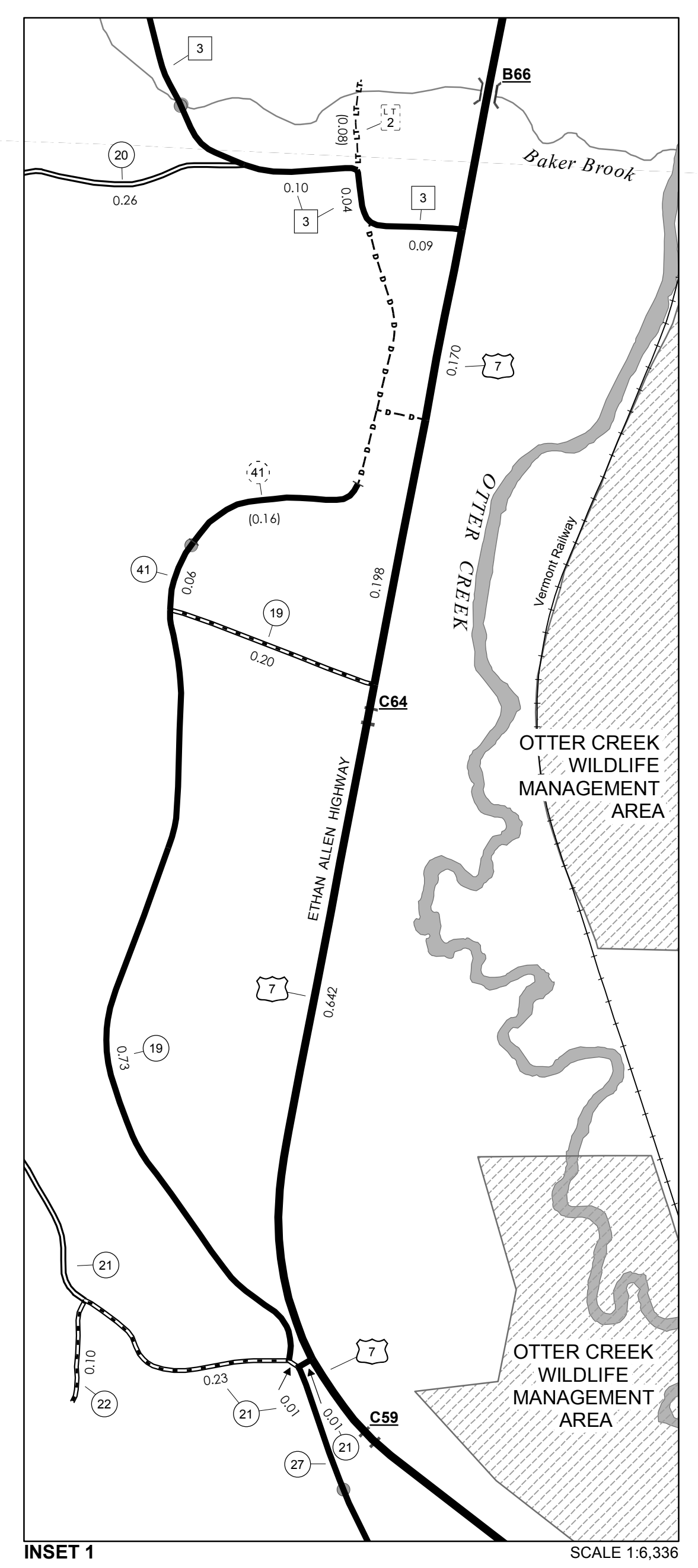
TOTAL, TRAVELED HIGHWAYS, FEB. 10, 2015: 56.287
 (Excludes Class 4, Legal Trail, and Unidentified Corridor Mileage)

- HIGHWAYS**
 - INTERSTATE OR DIVIDED HIGHWAY
 - STATE - HARD SURFACE OR PAVED
 - TOWN - HARD SURFACE OR PAVED
 - GRAVEL
 - SOIL OR GRADED AND DRAINED EARTH
 - UNIMPROVED OR PRIMITIVE
 - IMPASSABLE OR UNTRAVELED
 - LEGAL TRAIL
 - DISCONTINUED
 - HIGHWAY CLASS CHANGE
 - RAILROAD
 - INACTIVE RAILROAD
 - NFR NATIONAL FOREST ROAD
 - SFH STATE FOREST HIGHWAY
 - P PARK AND RIDE
- POLITICAL SUBDIVISIONS**
 - STATE BOUNDARY
 - COUNTY BOUNDARY
 - TOWN BOUNDARY
 - VILLAGE BOUNDARY
 - URBAN COMPACT BOUNDARY
- BRIDGE OR CULVERT**
 - BRIDGE OR CULVERT > 20'
 - BRIDGE OR CULVERT 6' - 20'
 - VOBCIT BRIDGE
 - VOBCIT CULVERT > 6'
- FEDERAL CLASSIFICATION IDENTIFIER**
 - FAU URBAN ARTERIAL OR COLLECTOR
 - MA MINOR ARTERIAL
 - MJC MAJOR COLLECTOR
 - MNC MINOR COLLECTOR
 - PA PRINCIPAL ARTERIAL
- STATE BRIDGE OR CULVERT IDENTIFIER**
 - B34 / C34 STATE BRIDGE OR CULVERT IDENTIFIER
 - B34 / C34 TOWN BRIDGE OR CULVERT IDENTIFIER
- PUBLIC LAND**
 - GREEN MOUNTAIN NATIONAL FOREST
 - STATE/MUNICIPAL

DISCLAIMER:
 The untraveled highways (laid-out town highways), discontinued highways, and legal trails hereon are those of which the Agency of Transportation has record; others may exist.

Highway and bridge data by the Agency of Transportation. Town short structures are drawn from the Vermont Online Bridge & Culvert Inventory Tool (VOBCIT) database. All other data from the Vermont Center for Geographic Information. Only named streams are shown.

Vermont State Plane Coordinate System
 North American Datum of 1983
 SPCS_Zone_Identifier: 4400
 Geodetic Reference System 80
 4,000-meter grid, Easting - Northing



VERMONT
GENERAL HIGHWAY MAP
Town of Danby
 RUTLAND COUNTY
 Transportation District #1
 Prepared by the
 Vermont Agency of Transportation
 Division of Policy, Planning and Intermodal Development
 in cooperation with
 U.S. Department of Transportation
 Federal Highway Administration

Mileage as of February 10, 2015
 Map prepared June 09, 2015
 SCALE 1:31,680

0.5 0 0.5 1 1.5 2
 Miles
 0.5 0 0.5 1 1.5 2
 Kilometers

TOWN HWY. No.	LENGTH IN MILES CLASS 3	LENGTH IN MILES CLASS 4	TOWN HWY. No.	LENGTH IN MILES CLASS 3	LENGTH IN MILES CLASS 4
8	1.18		42	0.26	(0.17)
10	2.02		43	0.29	
11	0.56		44	0.11	
12	0.58		45	0.10	(0.05)
14	0.15		46	0.10	
15	1.57		47	0.12	
16		(0.64)	48	0.03	
17	0.18		49	0.06	
18	0.17		50	0.28	
19	0.10		51	0.04	
20	0.81	(0.15)	52	0.15	
21	0.03		53	0.07	
23	0.03		54	0.09	
25	0.19		55	0.34	
26	0.13		56	0.30	
27		(0.03)	57	0.36	
28	0.14		58	0.54	
29	0.19		59	0.17	
30	0.26		60	0.18	
31	0.09		61	0.13	
32	0.08		62	0.07	
33	0.28		63		(0.12)
34	0.12		64	0.07	
35	0.25		65	0.18	
36	0.22		66	0.07	
37	0.18		67	0.25	
38	0.12		68	0.26	
39	0.39		69		(0.50)
40	0.12		70	0.09	
41	0.10		TOTAL	14.92	1.66

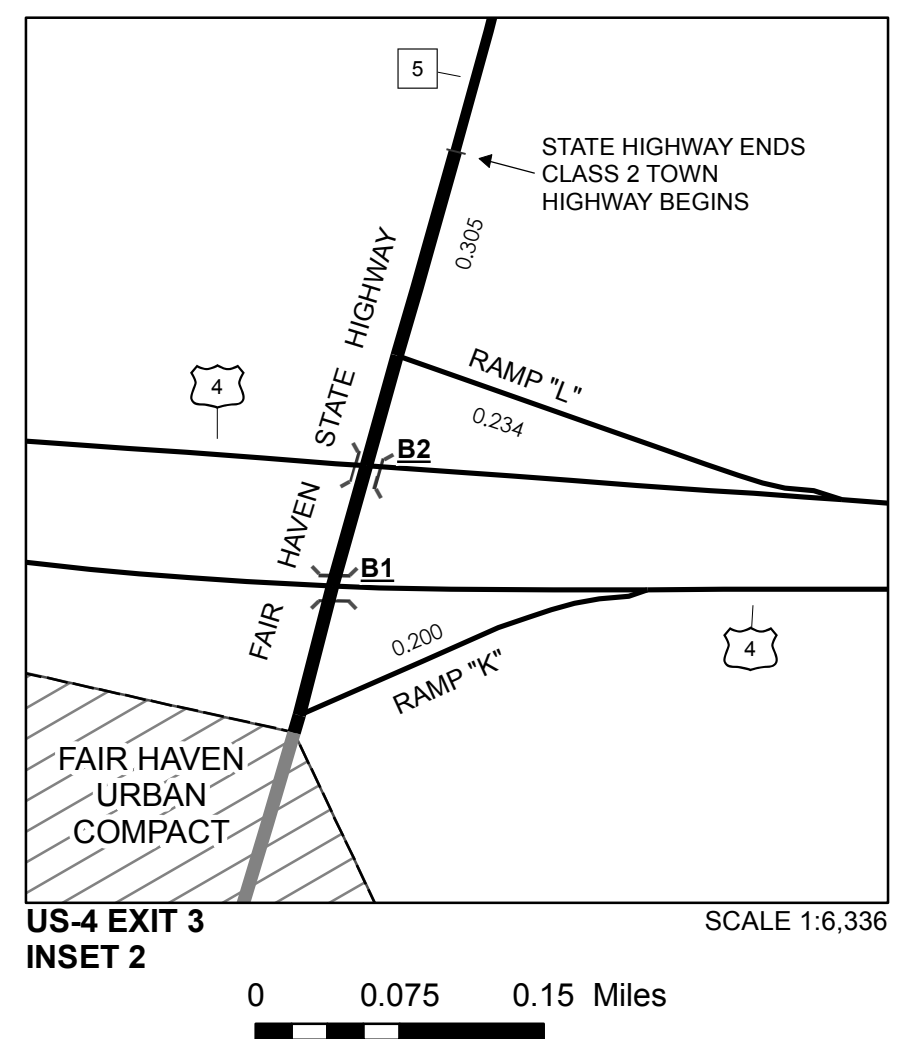
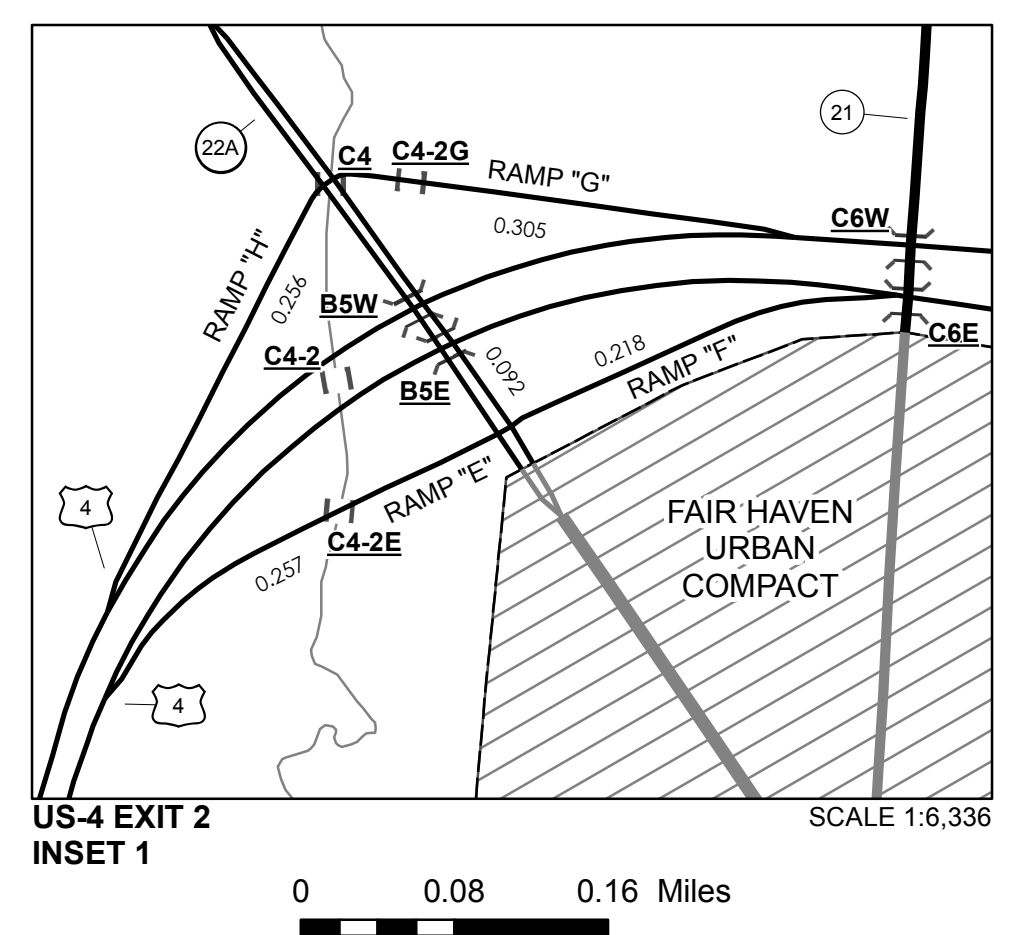
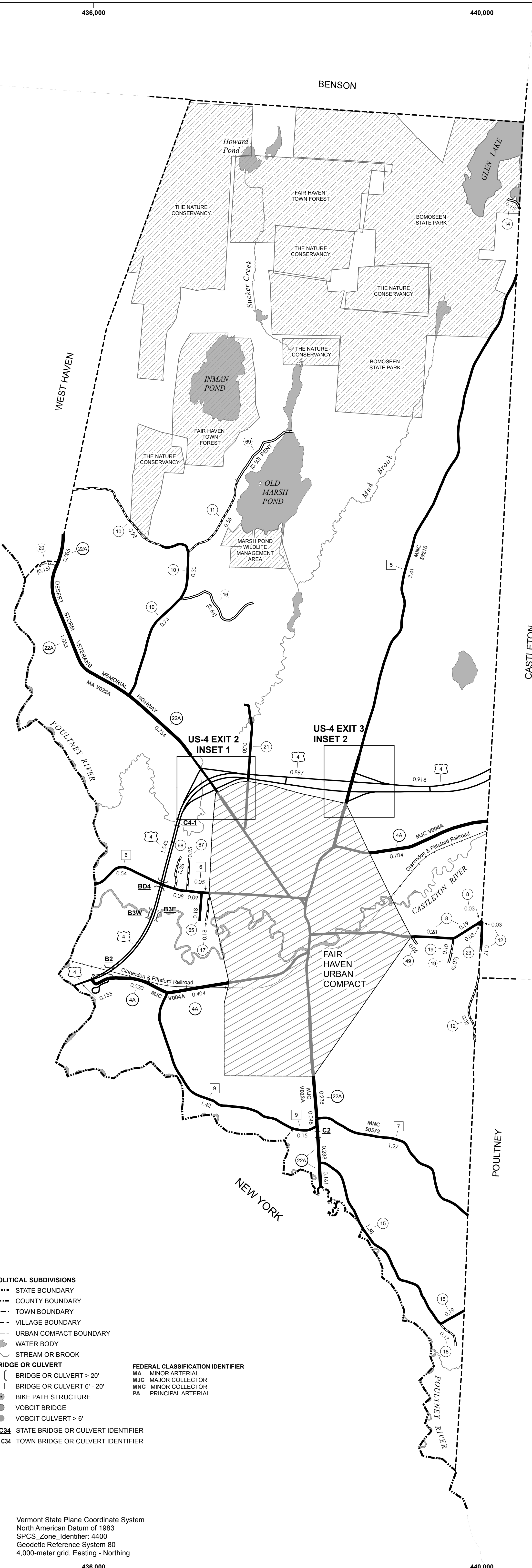
TOWN HWY. No.	LENGTH IN MILES "NOT UP TO STANDARD"
19	(0.03)
TOTAL	0.03

* The sections of the town highways listed above are legally Class 3, but have been deemed "Not Up To Standard" and are functionally Class 4 Town Highways

MILEAGE SUMMARY

CLASS 1		
TH-1	1.534	
TH-2	0.437	
TH-3	0.780	
TH-8	0.034	
TOTAL CLASS 1	2.785	
CLASS 2		
TH-4	0.640	
TH-5	3.410	
TH-6	1.270	
TH-7	1.270	
TH-9	1.570	
TOTAL CLASS 2	8.160	
CLASS 3		
TOTAL CLASS 3	14.92	
TOTAL TOWN	25.865	
STATE HIGHWAY		
VT-4A	1.708	
VT-22A	3.284	
NSH-FHSH	0.587	
TOTAL STATE HIGHWAY	5.579	
US HIGHWAY		
US-4	3.491	
TOTAL US HIGHWAY	3.491	
US HIGHWAY - Ramps		
US-4	1.470	
TOTAL US HIGHWAY - Ramps	1.470	
TOTAL STATE	10.540	

TOTAL, TRAVELED HIGHWAYS, FEB. 10, 2017: 36.405
(Excludes Class 4 and Legal Trail Mileage)

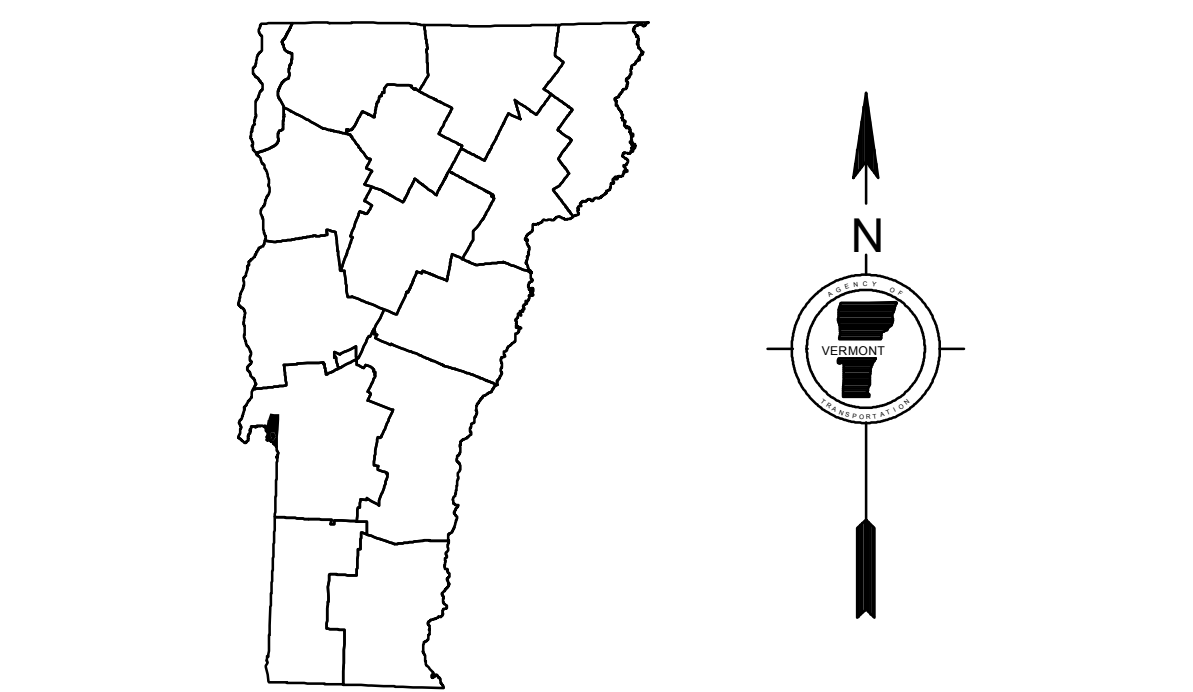


- HIGHWAYS**
- INTERSTATE OR DIVIDED HIGHWAY
 - INTERSTATE
 - U.S. ROUTE
 - STATE ROUTE
 - CLASS 1
 - CLASS 2
 - CLASS 3
 - CLASS 4
 - LEGAL TRAIL
 - PARK AND RIDE
- POLITICAL SUBDIVISIONS**
- STATE BOUNDARY
 - COUNTY BOUNDARY
 - TOWN BOUNDARY
 - VILLAGE BOUNDARY
 - URBAN COMPACT BOUNDARY
 - WATER BODY
 - STREAM OR BROOK
- BRIDGE OR CULVERT**
- BRIDGE OR CULVERT > 20'
 - BRIDGE OR CULVERT 6' - 20'
 - BIKE PATH STRUCTURE
 - VOCBIT BRIDGE
 - VOCBIT CULVERT > 6'
- FEDERAL CLASSIFICATION IDENTIFIER**
- MA MINOR ARTERIAL
 - MJC MAJOR COLLECTOR
 - MNC MINOR COLLECTOR
 - PA PRINCIPAL ARTERIAL
- Other Symbols:**
- DISCONTINUED
 - HIGHWAY CLASS CHANGE
 - RAILROAD
 - INACTIVE RAILROAD
 - PUBLIC LAND - NATIONAL FOREST
 - PUBLIC LAND - STATE/MUNICIPAL
 - NFR NATIONAL FOREST ROAD
 - SFH STATE FOREST HIGHWAY

DISCLAIMER:
The untraveled highways (laid-out town highways), discontinued highways, and legal trails hereon are those of which the Agency of Transportation has record; others may exist.

Highway and bridge data by the Agency of Transportation. Town short structures drawn from the Vermont Online Bridge & Culvert Inventory Tool (VOCBIT) database. All other data from the Vermont Center for Geographic Information. Only named streams shown.

Vermont State Plane Coordinate System
North American Datum of 1983
SPCS_Zone_Identifier: 4400
Geodetic Reference System 80
4,000-meter grid, Easting - Northing



VERMONT GENERAL HIGHWAY MAP

Town of Fair Haven

RUTLAND COUNTY

Transportation District #3

Prepared by the
Vermont Agency of Transportation
Division of Policy, Planning and Intermodal Development
in cooperation with
U.S. Department of Transportation
Federal Highway Administration

Mileage as of February 10, 2017
Map prepared June 29, 2017
SCALE 1:19,008

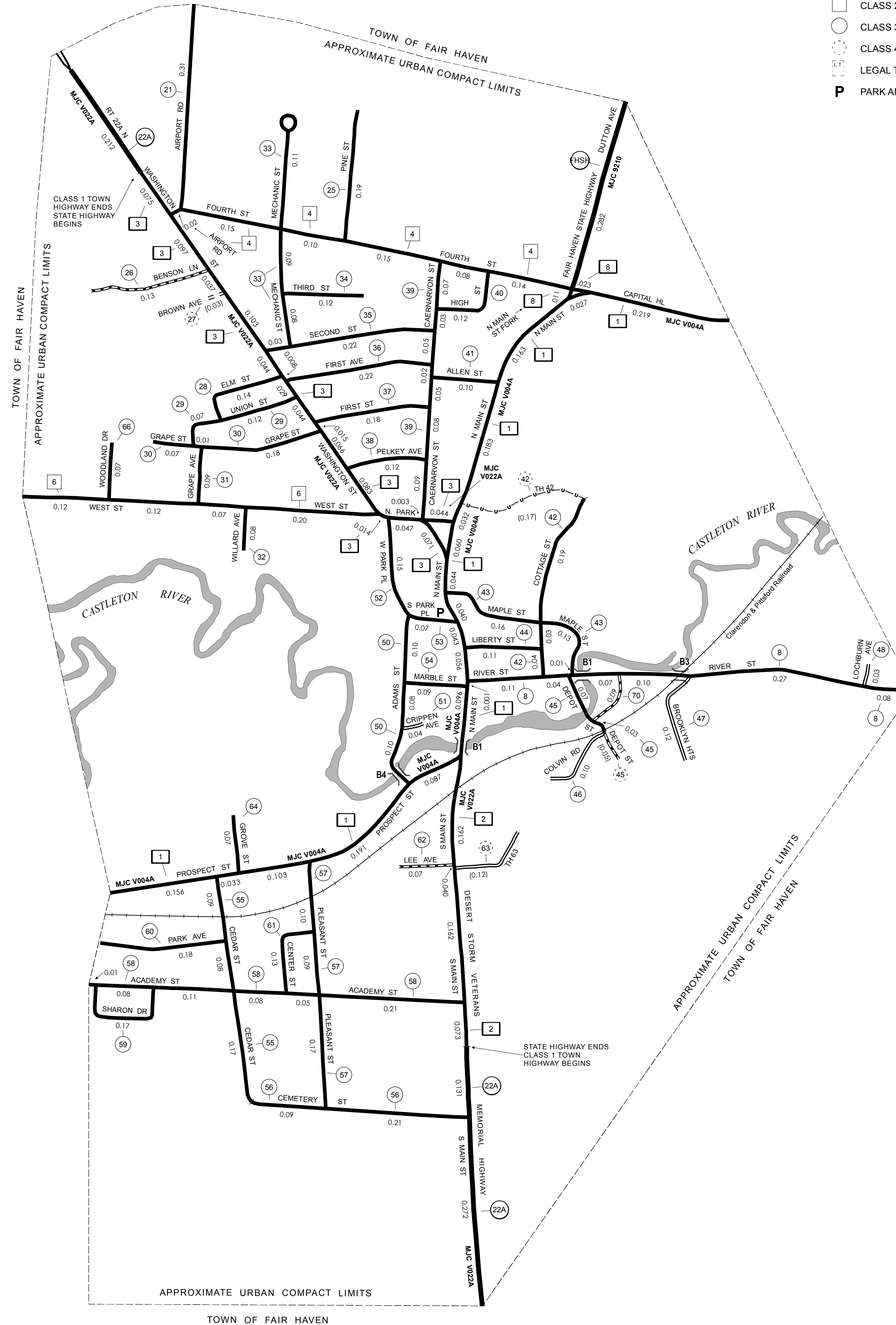
0 0.25 0.5 0.75 1
Miles

0.3 0 0.3 0.6 0.9 1.2
Kilometers

TOWN HWY. No.	LENGTH IN MILES CLASS 3	CLASS 4	TOWN ROAD NAME
8	0.68		RIVER ST
21	0.31		AIRPORT RD
25	0.19		PINE ST
26	0.13		BENSON LN
27		(0.03)	BROWN AVE
28	0.14		ELM ST
29	0.19		UNION ST
30	0.26		GRAPE ST
31	0.09		PHELPS AVE
32	0.08		WILLARD AVE
33	0.28		MECHANIC ST
34	0.12		THIRD ST
35	0.25		SECOND ST
36	0.22		FURNACE ST
37	0.18		FIRST ST
38	0.12		PELKEY AVE
39	0.39		CAERNARVON ST
40	0.12		HIGH ST
41	0.10		ALLEN AVE
42		(0.17)	TH 42
42	0.26		COTTAGE ST
43	0.16		MAPLE ST
43	0.13		MAPLE ST EXT
44	0.11		LIBERTY ST
45		(0.05)	DEPOT ST
45	0.10		DEPOT ST
46	0.10		COLVIN RD
47	0.12		BROOKLYN HTS
48	0.03		LOCKBURN AVE
50	0.28		ADAMS ST
51	0.04		CRIPPEN AVE
52	0.14		W PARK PL
52	0.01		S PARK PL
53	0.07		S PARK PL
54	0.09		MARBLE ST
55	0.34		CEDAR ST
56	0.30		CEMETERY ST
57	0.36		PLEASANT ST
58	0.54		ACADEMY ST
59	0.17		SHARON DR
60	0.18		PARK AVE
61	0.13		CENTER ST
62	0.07		LEE AVE
63		(0.12)	TOWN HWY 63
64	0.07		GROVE ST
66	0.07		WOODLAND DR
70	0.09		DEPOT DR / COLVIN RD
TOTAL	7.81	0.37	

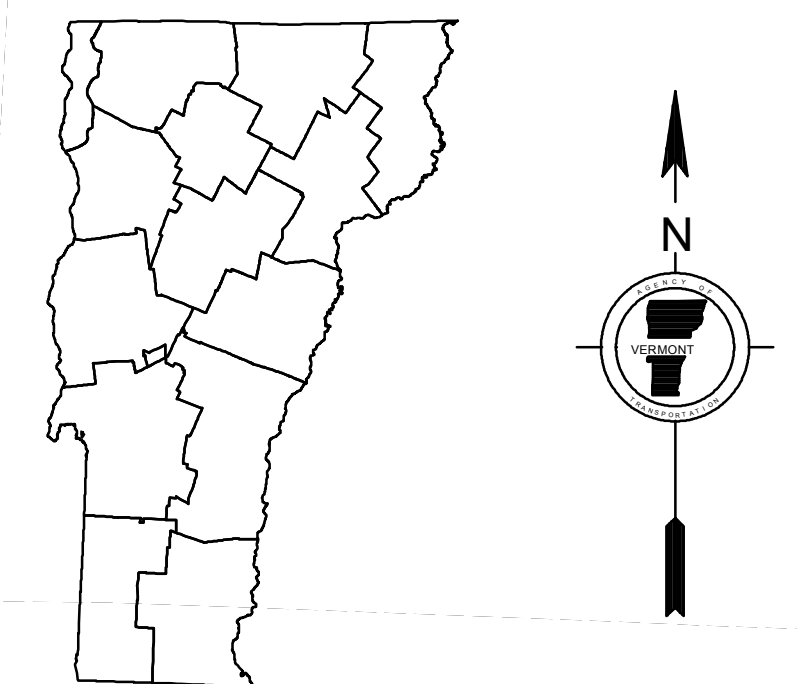
MILEAGE SUMMARY		
CLASS 1		
TH-1	1.534	
TH-2	0.437	
TH-3	0.780	
TH-8	0.034	
	TOTAL CLASS 1	2.785
CLASS 2		
TH-4	0.640	
TH-6	0.510	
	TOTAL CLASS 2	1.150
CLASS 3		
	TOTAL CLASS 3	7.81
	TOTAL TOWN	11.745
STATE HIGHWAY		
VT-22A	0.615	
NSH-FHSH	0.282	
	TOTAL STATE HIGHWAY	0.897
	TOTAL STATE	0.897

TOTAL, TRAVELED HIGHWAYS, FEB. 10, 2017: 12.642
 (Excludes Class 4 and Legal Trail Mileage)

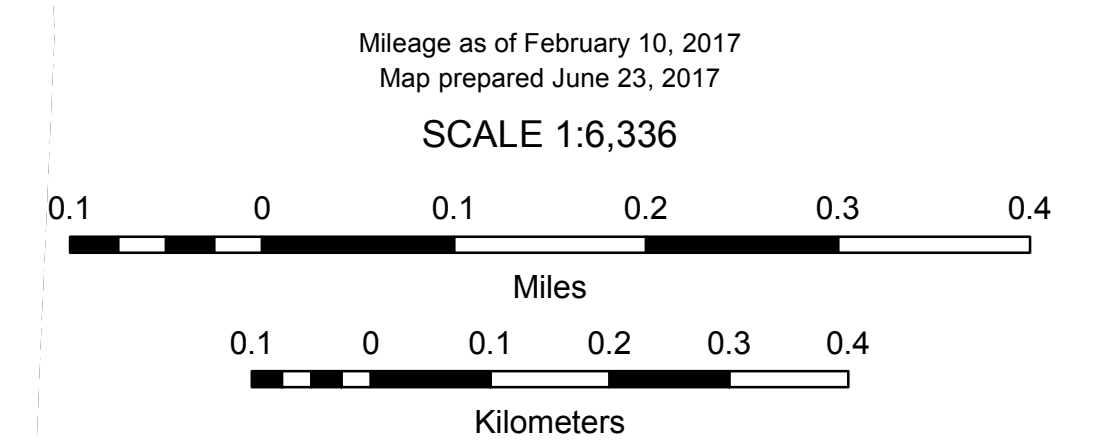


- HIGHWAYS**
 - INTERSTATE
 - U.S. ROUTE
 - STATE ROUTE
 - CLASS 1
 - CLASS 2
 - CLASS 3
 - CLASS 4
 - LEGAL TRAIL
 - PARK AND RIDE
- INTERSTATE OR DIVIDED HIGHWAY
- STATE - HARD SURFACE OR PAVED
- TOWN - HARD SURFACE OR PAVED
- GRAVEL
- SOIL OR GRADED AND DRAINED EARTH
- UNIMPROVED OR PRIMITIVE
- IMPASSABLE OR UNTRAVELED
- LEGAL TRAIL
- DISCONTINUED
- HIGHWAY CLASS CHANGE
- RAILROAD
- INACTIVE RAILROAD
- PUBLIC LAND - NATIONAL FOREST
- PUBLIC LAND - STATE/MUNICIPAL
- NATIONAL FOREST ROAD
- STATE FOREST HIGHWAY

- POLITICAL SUBDIVISIONS**
 - STATE BOUNDARY
 - COUNTY BOUNDARY
 - TOWN BOUNDARY
 - VILLAGE BOUNDARY
 - URBAN COMPACT BOUNDARY
 - WATER BODY
 - STREAM OR BROOK
- BRIDGE OR CULVERT**
 - BRIDGE OR CULVERT > 20'
 - BRIDGE OR CULVERT 6' - 20'
 - BIKE PATH STRUCTURE
 - VOBCIT BRIDGE
 - VOBCIT CULVERT > 6'
- FEDERAL CLASSIFICATION IDENTIFIER**
 - MA MINOR ARTERIAL
 - MJC MAJOR COLLECTOR
 - MNC MINOR COLLECTOR
 - PA PRINCIPAL ARTERIAL
- B34 / C34 STATE BRIDGE OR CULVERT IDENTIFIER**
- B34 / C34 TOWN BRIDGE OR CULVERT IDENTIFIER**



VERMONT
GENERAL HIGHWAY MAP
Urban Compact of
Fair Haven
 RUTLAND COUNTY
 Transportation District #3
 Prepared by the
 Vermont Agency of Transportation
 Division of Policy, Planning and Intermodal Development
 in cooperation with
 U.S. Department of Transportation
 Federal Highway Administration



DISCLAIMER:
 The untraveled highways (laid-out town highways), discontinued highways, and legal trails hereon are those of which the Agency of Transportation has record; others may exist.

Highway and bridge data by the Agency of Transportation. Town short structures drawn from the Vermont Online Bridge & Culvert Inventory Tool (VOBCIT) database. All other data from the Vermont Center for Geographic Information. Only named streams shown.

Vermont State Plane Coordinate System
 North American Datum of 1983
 SPCS_Zone_Identifier: 4400
 Geodetic Reference System 80
 2,000-meter grid, Easting - Northing

TOWN HWY. No.	LENGTH IN MILES CLASS 3	CLASS 4
5	1.18	
6	3.63	
7	3.08	
8	0.27	
9	0.93	
10	0.42	
11	0.57	
12	0.78	
13	0.39	
15	0.74	(0.25)
16	0.08	(0.07)
17		(0.42)
18	0.41	
19		(0.05)
20	0.48	(0.22)
21	1.49	
22	1.05	
23	0.15	(0.45)
24		(0.10)
25	0.11	
TOTAL	15.76	1.56

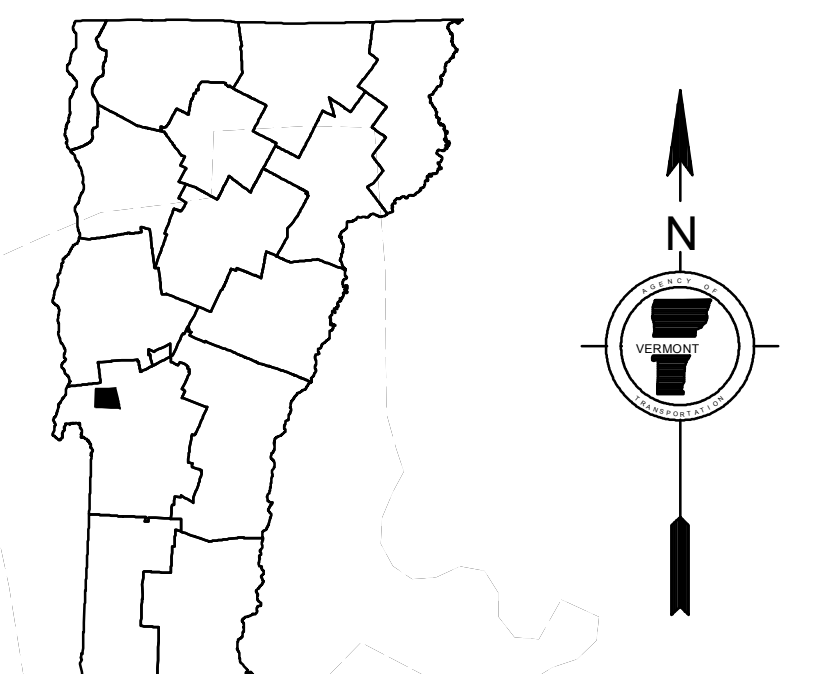
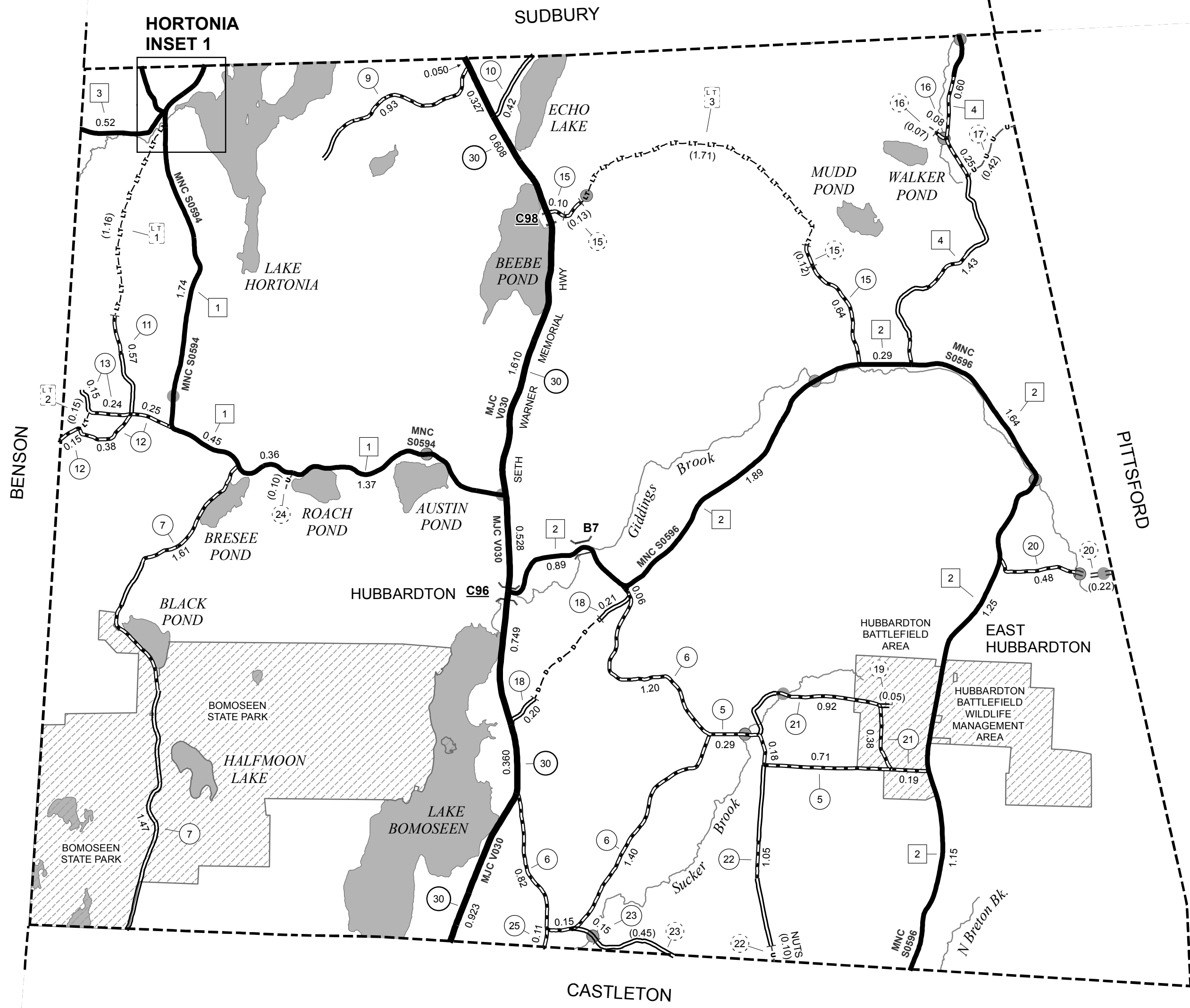
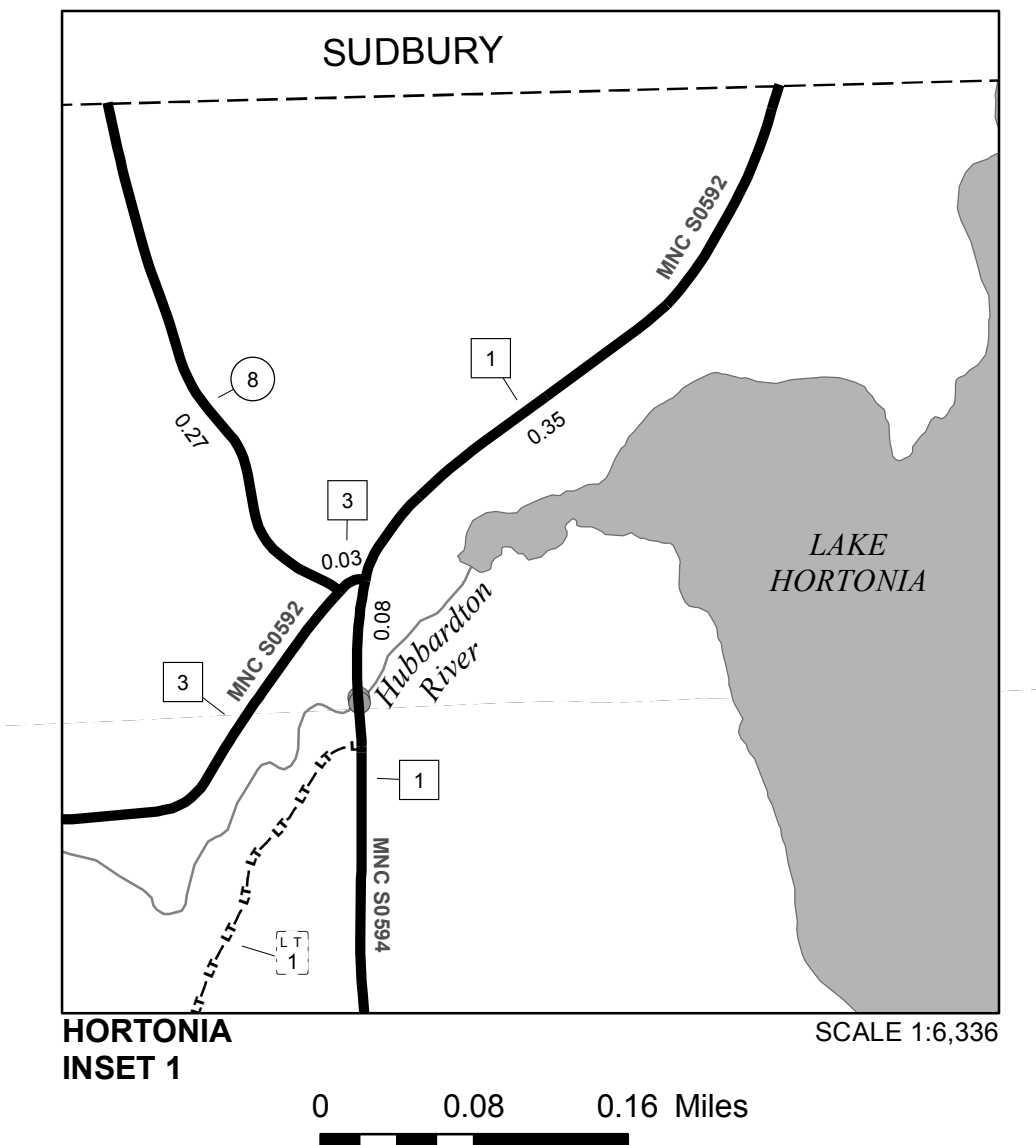
TOWN HWY. No.	LENGTH IN MILES "NOT UP TO STANDARD"
22	(0.10)
TOTAL	0.10

* The sections of the town highways listed above are legally Class 3, but have been deemed "Not Up To Standard" and are functionally Class 4 Town Highways

LEGAL TRAIL No.	LENGTH IN MILES LEGAL TRAIL
1	(1.16)
2	(0.15)
3	(1.71)
TOTAL	3.02

MILEAGE SUMMARY		
CLASS 2		
TH-1	4.350	
TH-2	7.110	
TH-3	0.550	
TH-4	2.280	
TOTAL CLASS 2	14.290	
CLASS 3		
TOTAL CLASS 3	15.76	
TOTAL TOWN	30.050	
STATE HIGHWAY		
VT-30	5.155	
TOTAL STATE HIGHWAY	5.155	
TOTAL STATE	5.155	

TOTAL, TRAVELED HIGHWAYS, FEB. 10, 2018: 35.205
(Excludes Class 4 and Legal Trail Mileage)

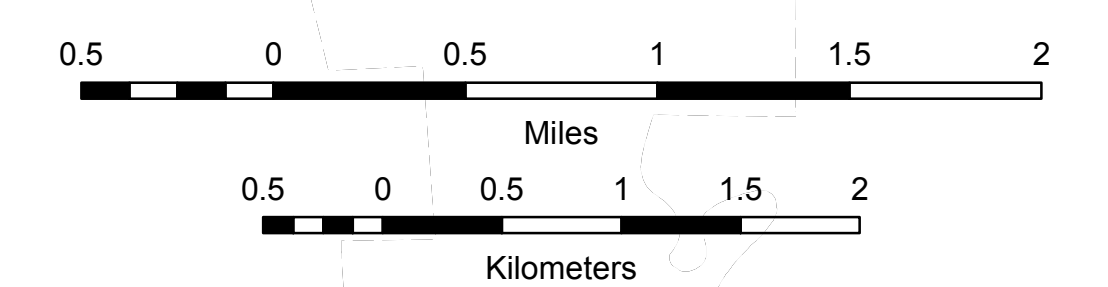


VERMONT
GENERAL HIGHWAY MAP
Town of Hubbardton
RUTLAND COUNTY

Transportation District #3

Prepared by the
Vermont Agency of Transportation
Division of Policy, Planning and Intermodal Development
in cooperation with
U.S. Department of Transportation
Federal Highway Administration

Mileage as of February 10, 2018
Map prepared July 25, 2018
SCALE 1:31,680



- HIGHWAYS**
 - INTERSTATE
 - U.S. ROUTE
 - STATE ROUTE
 - CLASS 1
 - CLASS 2
 - CLASS 3
 - CLASS 4
 - LEGAL TRAIL
 - PARK AND RIDE
- INTERSTATE OR DIVIDED HIGHWAY
- STATE - HARD SURFACE OR PAVED
- TOWN - HARD SURFACE OR PAVED
- GRAVEL
- SOIL OR GRADED AND DRAINED EARTH
- UNIMPROVED OR PRIMITIVE
- IMPASSABLE OR UNTRAVELED
- LEGAL TRAIL
- DISCONTINUED
- HIGHWAY CLASS CHANGE
- RAILROAD
- INACTIVE RAILROAD
- PUBLIC LAND - NATIONAL FOREST
- PUBLIC LAND - STATE/MUNICIPAL
- NATIONAL FOREST ROAD
- STATE FOREST HIGHWAY

- POLITICAL SUBDIVISIONS**
 - STATE BOUNDARY
 - COUNTY BOUNDARY
 - TOWN BOUNDARY
 - VILLAGE BOUNDARY
 - URBAN COMPACT BOUNDARY
 - WATER BODY
 - STREAM OR BROOK
- BRIDGE OR CULVERT**
 - BRIDGE OR CULVERT > 20'
 - BRIDGE OR CULVERT 6' - 20'
 - BIKE PATH STRUCTURE
 - VT CULVERTS BRIDGE
 - VT CULVERTS CULVERT > 6'
 - STATE BRIDGE OR CULVERT IDENTIFIER
 - TOWN BRIDGE OR CULVERT IDENTIFIER
- FEDERAL CLASSIFICATION IDENTIFIER**
 - MA MAJOR ARTERIAL
 - MJC MAJOR COLLECTOR
 - MNC MINOR COLLECTOR
 - PA PRINCIPAL ARTERIAL

DISCLAIMER:
The untraveled highways (laid-out town highways), discontinued highways, and legal trails hereon are those of which the Agency of Transportation has record; others may exist.
Highway and bridge data by the Agency of Transportation. Town short structures drawn from the VTCULVERTS (formerly VOBCIT) online database. All other data from the Vermont Center for Geographic Information. Only named streams shown.

Vermont State Plane Coordinate System
North American Datum of 1983
SPCS_Zone_Identifier: 4400
Geodetic Reference System 80
4,000-meter grid, Easting - Northing

TOWN HWY. No.	CLASS 3	LENGTH IN MILES CLASS 3	CLASS 4	LENGTH IN MILES CLASS 4
2		3.89		
3		0.28	(0.17)	
4		0.10	(1.00)	
5		0.86	(0.79)	
6		0.51		
7		1.02		
8		0.10	(1.66)	
9		0.29		
10		0.05		
12		0.26		
13		0.04	(0.04)	
TOTAL		7.40		3.66

MILEAGE SUMMARY

CLASS 3	TOTAL CLASS 3	7.40
TOTAL CLASS 3	TOTAL TOWN	7.400
STATE HIGHWAY		
VT-4A	1.301	
VT-133	4.780	
TOTAL STATE HIGHWAY	6.081	
US HIGHWAY		
US-4	1.168	
TOTAL US HIGHWAY	1.168	
TOTAL STATE	7.249	

TOTAL TRAVELED HIGHWAYS, FEB. 10, 2018: 14.649
(Excludes Class 4 and Legal Trail Mileage)

DISCLAIMER:
The untraveled highways (laid-out town highways), discontinued highways, and legal trails hereon are those of which the Agency of Transportation has record; others may exist.

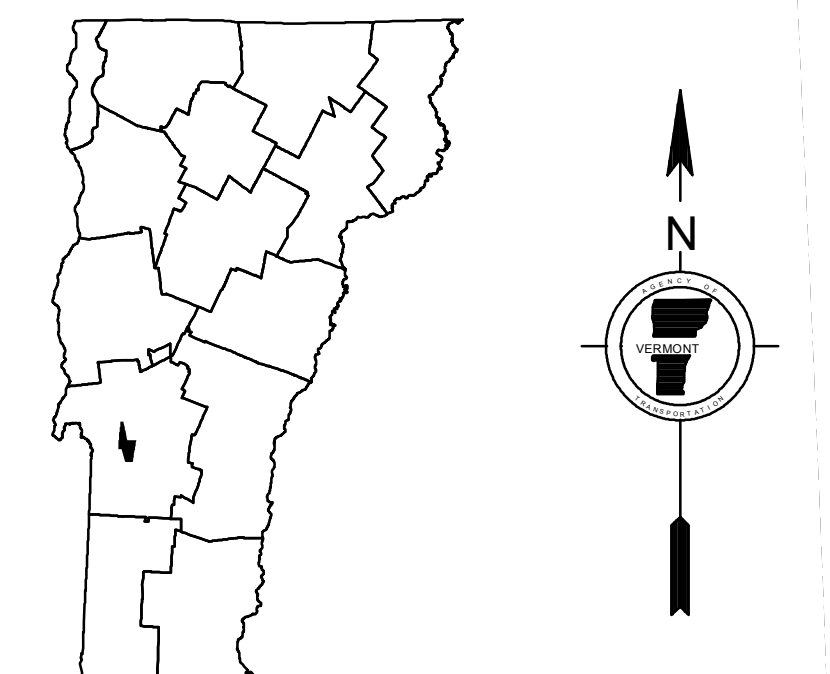
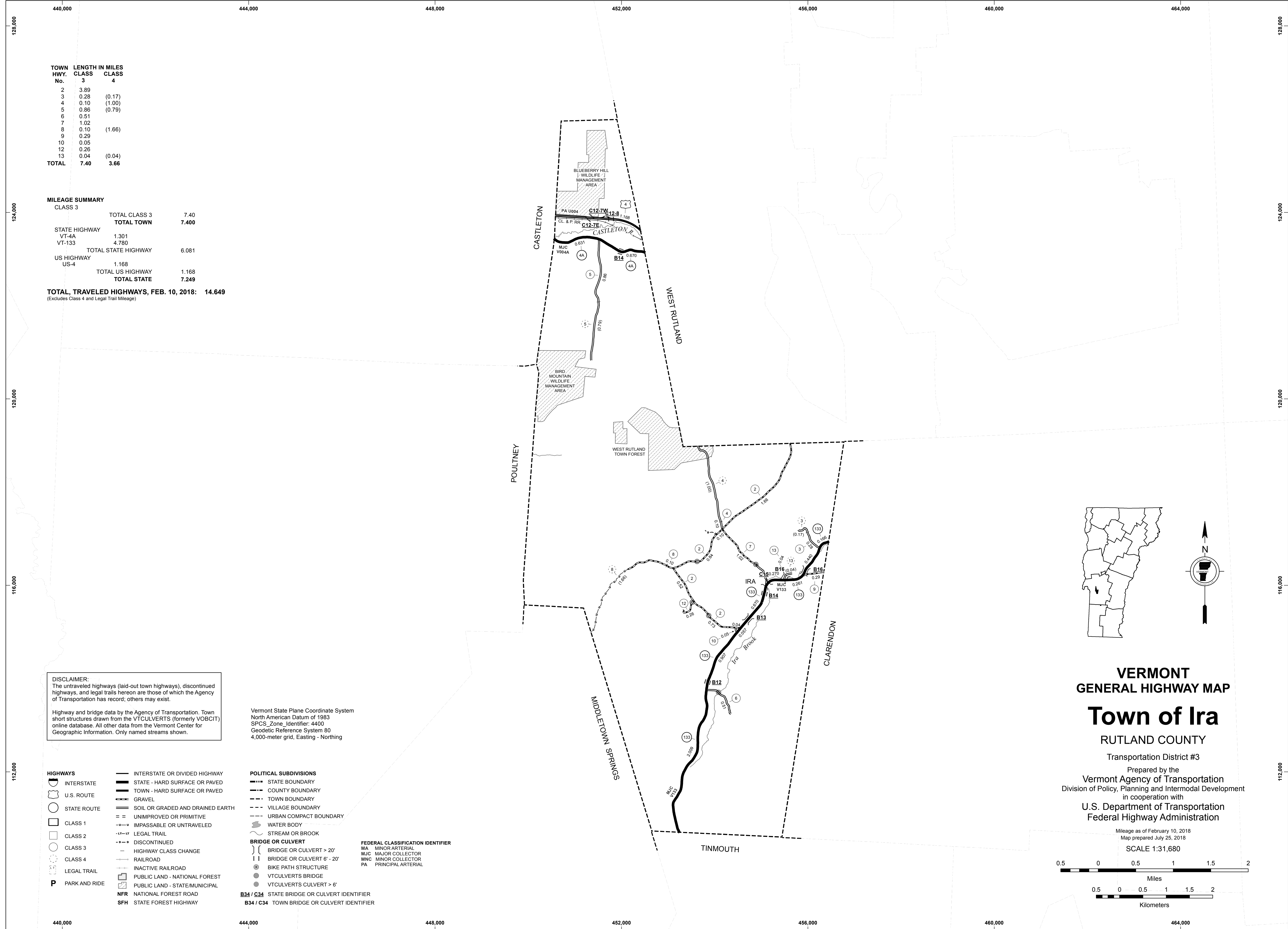
Highway and bridge data by the Agency of Transportation. Town short structures drawn from the VTCULVERTS (formerly VOBCIT) online database. All other data from the Vermont Center for Geographic Information. Only named streams shown.

Vermont State Plane Coordinate System
North American Datum of 1983
SPCS_Zone_Identifier: 4400
Geodetic Reference System 80
4,000-meter grid, Easting - Northing

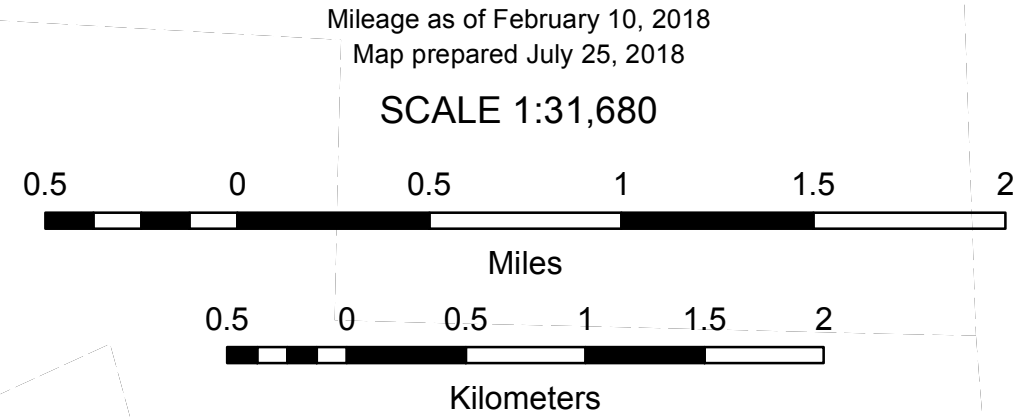
- HIGHWAYS**
- INTERSTATE
- U.S. ROUTE
- STATE ROUTE
- CLASS 1
- CLASS 2
- CLASS 3
- CLASS 4
- LEGAL TRAIL
- PARK AND RIDE
- INTERSTATE OR DIVIDED HIGHWAY
- STATE - HARD SURFACE OR PAVED
- TOWN - HARD SURFACE OR PAVED
- GRAVEL
- SOIL OR GRADED AND DRAINED EARTH
- UNIMPROVED OR PRIMITIVE
- IMPASSABLE OR UNTRAVELED
- LEGAL TRAIL
- DISCONTINUED
- HIGHWAY CLASS CHANGE
- RAILROAD
- INACTIVE RAILROAD
- PUBLIC LAND - NATIONAL FOREST
- PUBLIC LAND - STATE/MUNICIPAL
- NATIONAL FOREST ROAD
- STATE FOREST HIGHWAY

- POLITICAL SUBDIVISIONS**
- STATE BOUNDARY
- COUNTY BOUNDARY
- TOWN BOUNDARY
- VILLAGE BOUNDARY
- URBAN COMPACT BOUNDARY
- WATER BODY
- STREAM OR BROOK
- BRIDGE OR CULVERT**
- BRIDGE OR CULVERT > 20'
- BRIDGE OR CULVERT 6' - 20'
- BIKE PATH STRUCTURE
- VT CULVERTS BRIDGE
- VT CULVERTS CULVERT > 6'
- STATE BRIDGE OR CULVERT IDENTIFIER
- TOWN BRIDGE OR CULVERT IDENTIFIER

- FEDERAL CLASSIFICATION IDENTIFIER**
- MA MINOR ARTERIAL
- MJC MAJOR COLLECTOR
- MNC MINOR COLLECTOR
- PA PRINCIPAL ARTERIAL



VERMONT
GENERAL HIGHWAY MAP
Town of Ira
RUTLAND COUNTY
Transportation District #3
Prepared by the
Vermont Agency of Transportation
Division of Policy, Planning and Intermodal Development
in cooperation with
U.S. Department of Transportation
Federal Highway Administration



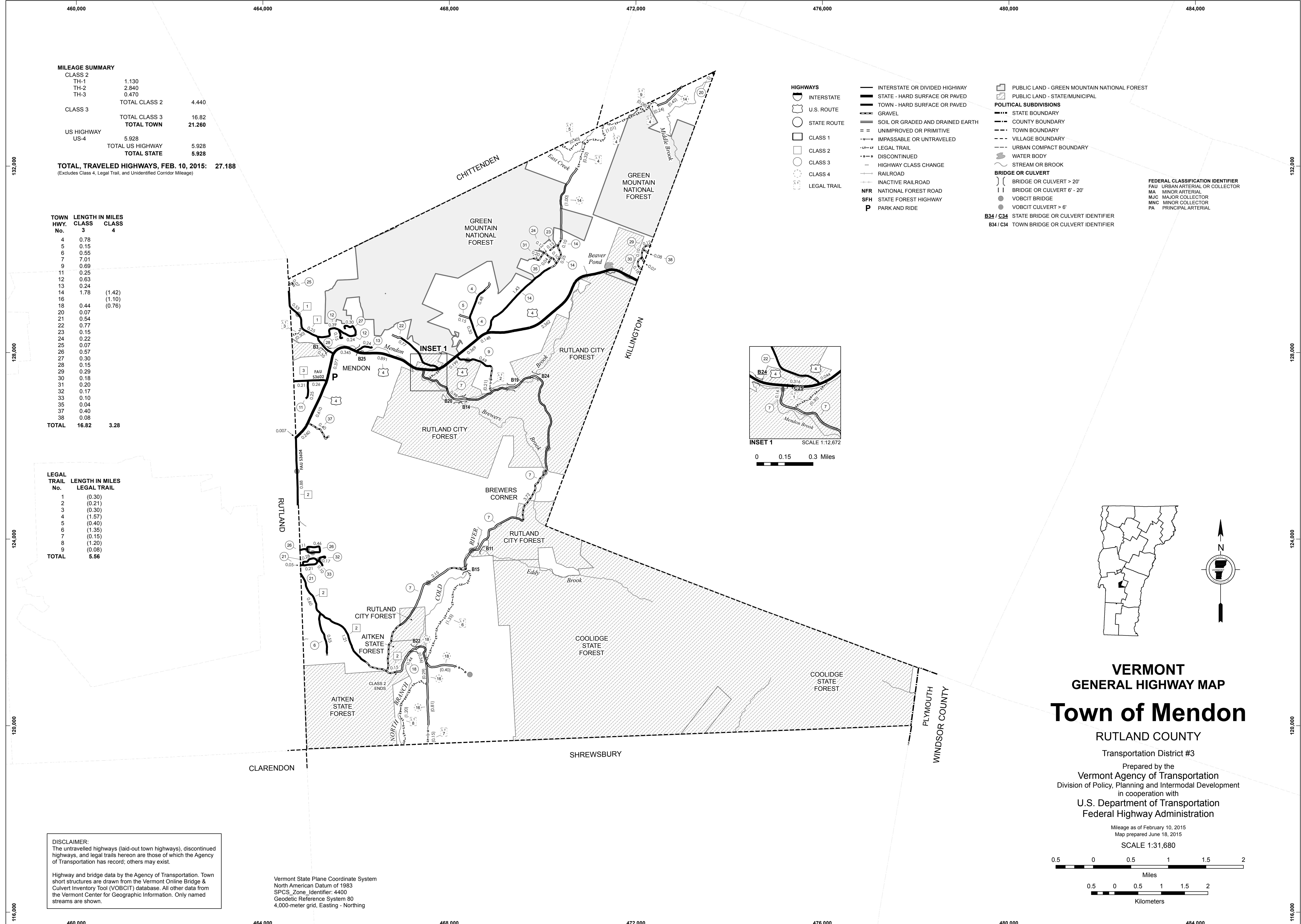
MILEAGE SUMMARY

CLASS 2			
TH-1	1.130		
TH-2	2.840		
TH-3	0.470		
TOTAL CLASS 2	4.440		
CLASS 3			
TOTAL CLASS 3	16.82		
TOTAL TOWN	21.260		
US HIGHWAY			
US-4	5.928		
TOTAL US HIGHWAY	5.928		
TOTAL STATE	5.928		

TOTAL, TRAVELED HIGHWAYS, FEB. 10, 2015: 27.188
(Excludes Class 4, Legal Trail, and Unidentified Corridor Mileage)

TOWN HWY. No.	LENGTH IN MILES CLASS 3	LENGTH IN MILES CLASS 4
4	0.78	
5	0.15	
6	0.55	
7	7.01	
9	0.69	
11	0.25	
12	0.63	
13	0.24	
14	1.78	(1.42)
18		(1.10)
18	0.44	(0.76)
20	0.07	
21	0.54	
22	0.77	
23	0.15	
24	0.22	
25	0.07	
26	0.57	
27	0.30	
28	0.15	
29	0.29	
30	0.18	
31	0.20	
32	0.17	
33	0.10	
35	0.04	
37	0.40	
38	0.08	
TOTAL	16.82	3.28

LEGAL TRAIL No.	LENGTH IN MILES LEGAL TRAIL
1	(0.30)
2	(0.21)
3	(0.30)
4	(1.57)
5	(0.40)
6	(1.35)
7	(0.15)
8	(1.20)
9	(0.08)
TOTAL	5.56



HIGHWAYS

- INTERSTATE
- U.S. ROUTE
- STATE ROUTE
- CLASS 1
- CLASS 2
- CLASS 3
- CLASS 4
- LEGAL TRAIL
- INTERSTATE OR DIVIDED HIGHWAY
- STATE - HARD SURFACE OR PAVED
- TOWN - HARD SURFACE OR PAVED
- GRAVEL
- SOIL OR GRADED AND DRAINED EARTH
- UNIMPROVED OR PRIMITIVE
- IMPASSABLE OR UNTRAVELED
- LEGAL TRAIL
- DISCONTINUED
- HIGHWAY CLASS CHANGE
- RAILROAD
- INACTIVE RAILROAD
- NATIONAL FOREST ROAD
- STATE FOREST HIGHWAY
- PARK AND RIDE

POLITICAL SUBDIVISIONS

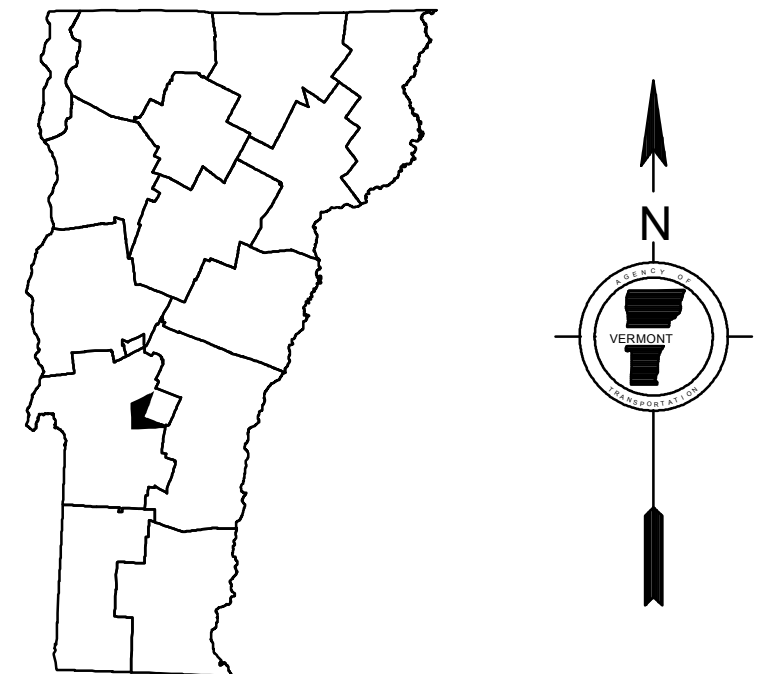
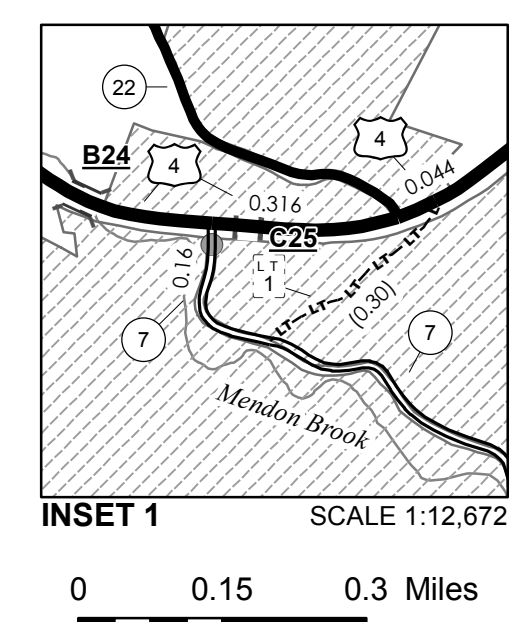
- STATE BOUNDARY
- COUNTY BOUNDARY
- TOWN BOUNDARY
- VILLAGE BOUNDARY
- URBAN COMPACT BOUNDARY
- WATER BODY
- STREAM OR BROOK

BRIDGE OR CULVERT

- BRIDGE OR CULVERT > 20'
- BRIDGE OR CULVERT 6' - 20'
- VOBCIT BRIDGE
- VOBCIT CULVERT > 6'
- STATE BRIDGE OR CULVERT IDENTIFIER
- TOWN BRIDGE OR CULVERT IDENTIFIER

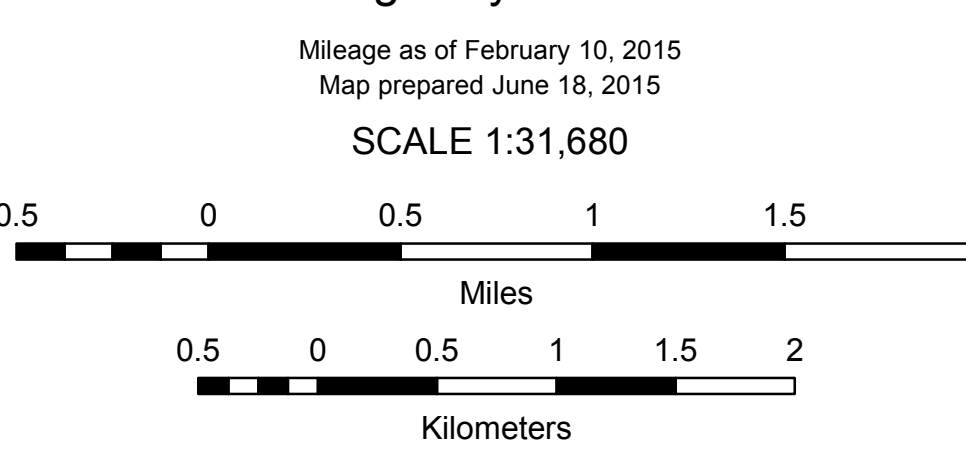
FEDERAL CLASSIFICATION IDENTIFIER

- FAU URBAN ARTERIAL OR COLLECTOR
- MA MINOR ARTERIAL
- MJC MAJOR COLLECTOR
- MNC MINOR COLLECTOR
- PA PRINCIPAL ARTERIAL



VERMONT
GENERAL HIGHWAY MAP
Town of Mendon

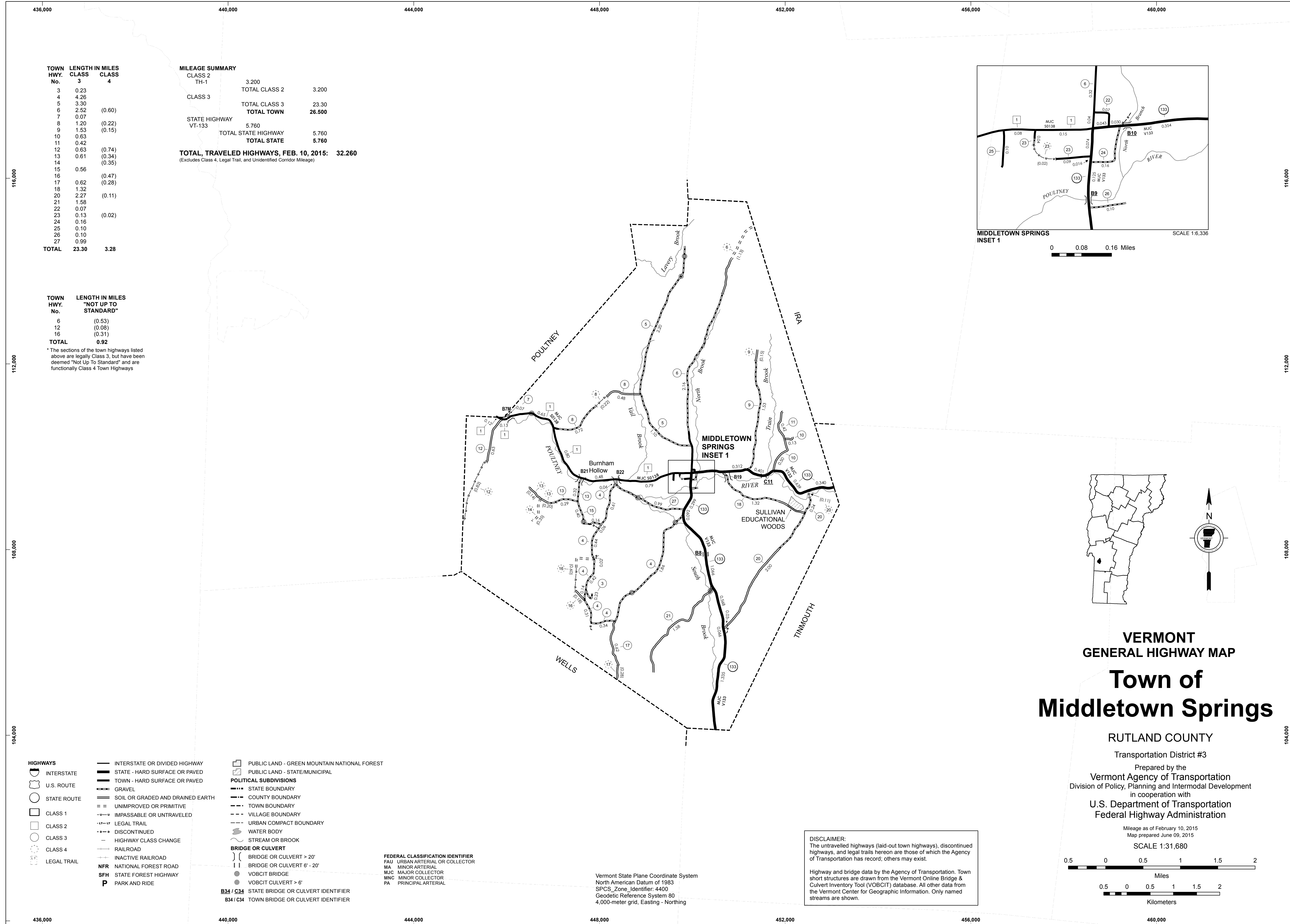
RUTLAND COUNTY
Transportation District #3
Prepared by the
Vermont Agency of Transportation
Division of Policy, Planning and Intermodal Development
in cooperation with
U.S. Department of Transportation
Federal Highway Administration



DISCLAIMER:
The untraveled highways (laid-out town highways), discontinued highways, and legal trails hereon are those of which the Agency of Transportation has record; others may exist.

Highway and bridge data by the Agency of Transportation. Town short structures are drawn from the Vermont Online Bridge & Culvert Inventory Tool (VOBCIT) database. All other data from the Vermont Center for Geographic Information. Only named streams are shown.

Vermont State Plane Coordinate System
North American Datum of 1983
SPCS_Zone_Identifier: 4400
Geodetic Reference System 80
4,000-meter grid, Easting - Northing



TOWN HWY. No.	CLASS	LENGTH IN MILES	CLASS
3	0.23		
4	4.26		
5	3.30		
6	2.52	(0.60)	
7	0.07		
8	1.20	(0.22)	
9	1.53	(0.15)	
10	0.63		
11	0.42		
12	0.63	(0.74)	
13	0.61	(0.34)	
14		(0.35)	
15	0.56		
16		(0.47)	
17	0.62	(0.28)	
18	1.32		
20	2.27	(0.11)	
21	1.58		
22	0.07		
23	0.13	(0.02)	
24	0.16		
25	0.10		
26	0.10		
27	0.99		
TOTAL	23.30	3.28	

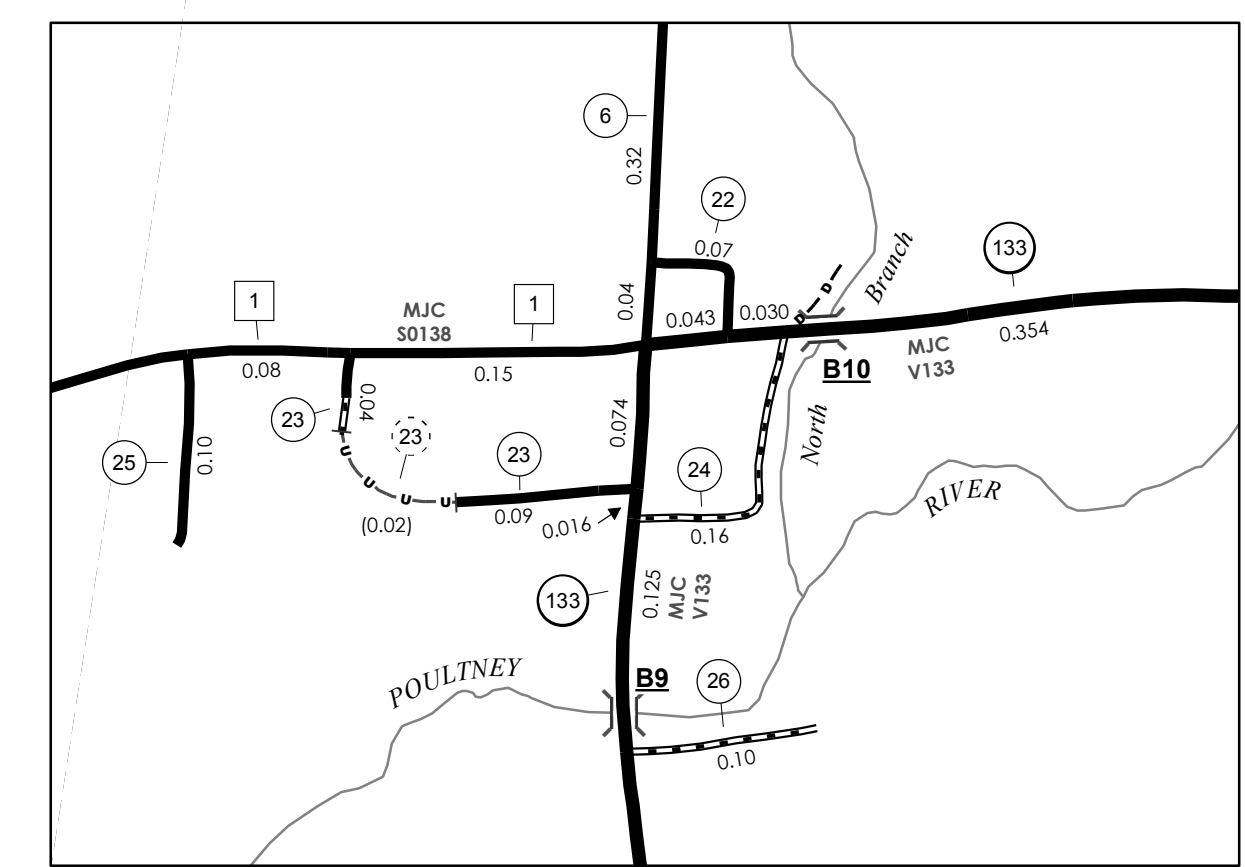
MILEAGE SUMMARY

CLASS 2 TH-1	3.200		
TOTAL CLASS 2		3.200	
CLASS 3			
TOTAL CLASS 3		23.30	
TOTAL TOWN		26.500	
STATE HIGHWAY VT-133	5.760		
TOTAL STATE HIGHWAY	5.760		
TOTAL STATE	5.760		

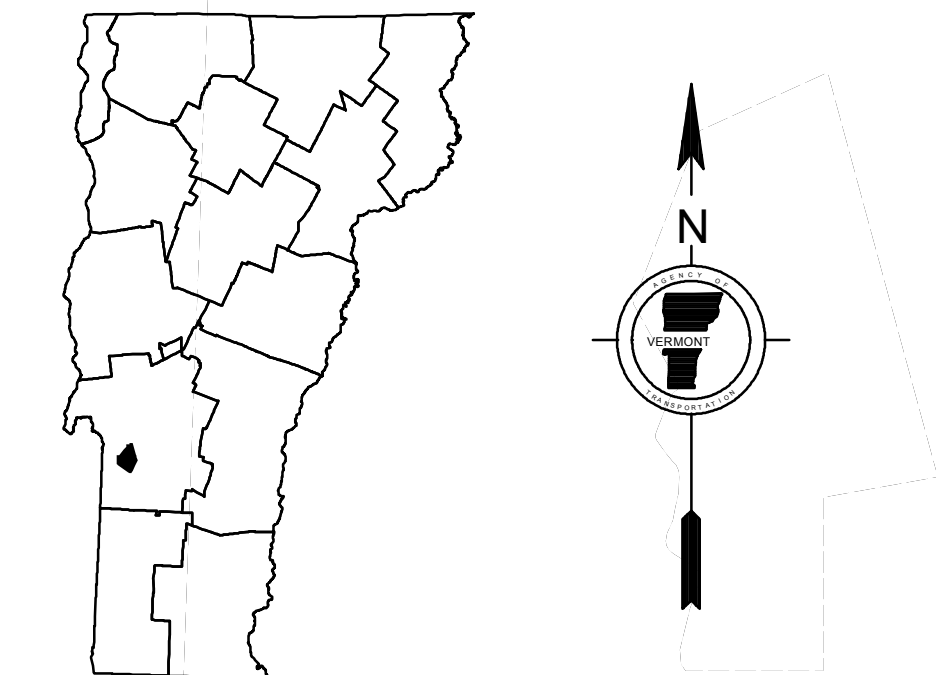
TOTAL, TRAVELED HIGHWAYS, FEB. 10, 2015: 32.260
(Excludes Class 4, Legal Trail, and Unidentified Corridor Mileage)

TOWN HWY. No.	LENGTH IN MILES "NOT UP TO STANDARD"
6	(0.53)
12	(0.08)
16	(0.31)
TOTAL	0.92

* The sections of the town highways listed above are legally Class 3, but have been deemed "Not Up To Standard" and are functionally Class 4 Town Highways



MIDDLETOWN SPRINGS INSET 1 SCALE 1:6,336
0 0.08 0.16 Miles



VERMONT
GENERAL HIGHWAY MAP
Town of Middletown Springs

RUTLAND COUNTY
Transportation District #3

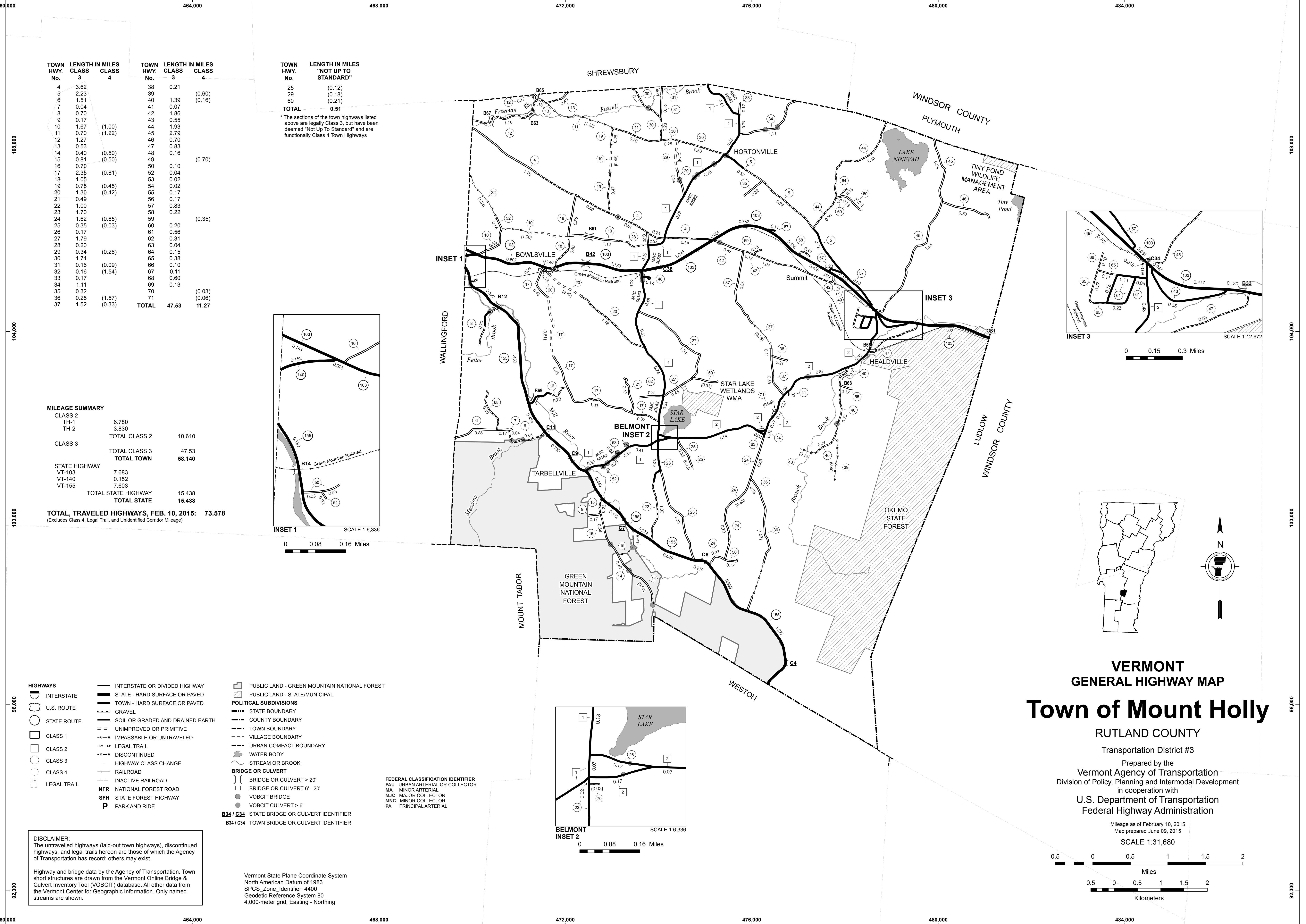
Prepared by the
Vermont Agency of Transportation
Division of Policy, Planning and Intermodal Development
in cooperation with
U.S. Department of Transportation
Federal Highway Administration

Mileage as of February 10, 2015
Map prepared June 09, 2015
SCALE 1:31,680



DISCLAIMER:
The untraveled highways (laid-out town highways), discontinued highways, and legal trails hereon are those of which the Agency of Transportation has record; others may exist.
Highway and bridge data by the Agency of Transportation. Town short structures are drawn from the Vermont Online Bridge & Culvert Inventory Tool (VOBCIT) database. All other data from the Vermont Center for Geographic Information. Only named streams are shown.

Vermont State Plane Coordinate System
North American Datum of 1983
SPCS_Zone_Identifier: 4400
Geodetic Reference System 80
4,000-meter grid, Easting - Northing



TOWN HWY. No.	LENGTH IN MILES CLASS 3	LENGTH IN MILES CLASS 4	TOWN HWY. No.	LENGTH IN MILES CLASS 3	LENGTH IN MILES CLASS 4
4	3.62		38	0.21	
5	2.23		39		(0.60)
6	1.51		40	1.39	(0.16)
7	0.04		41	0.07	
8	0.70		42	1.86	
9	0.17		43	0.55	
10	1.67	(1.00)	44	1.93	
11	0.70	(1.22)	45	2.79	
12	1.27		46	0.70	
13	0.53		47	0.83	
14	0.40	(0.50)	48	0.16	
15	0.81	(0.50)	49		(0.70)
16	0.70		50	0.10	
17	2.35	(0.81)	52	0.04	
18	1.05		53	0.02	
19	0.75	(0.45)	54	0.02	
20	1.30	(0.42)	55	0.17	
21	0.49		56	0.17	
22	1.00		57	0.93	
23	1.70		58	0.22	
24	1.62	(0.65)	59		(0.35)
25	0.35	(0.03)	60	0.20	
26	0.17		61	0.56	
27	1.79		62	0.31	
28	0.20		63	0.04	
29	0.34	(0.26)	64	0.15	
30	1.74		65	0.38	
31	0.16	(0.09)	66	0.10	
32	0.16	(1.54)	67	0.11	
33	0.17		68	0.60	
34	1.11		69	0.13	
35	0.32		70		(0.03)
36	0.25	(1.57)	71		(0.06)
37	1.52	(0.33)	TOTAL	47.53	11.27

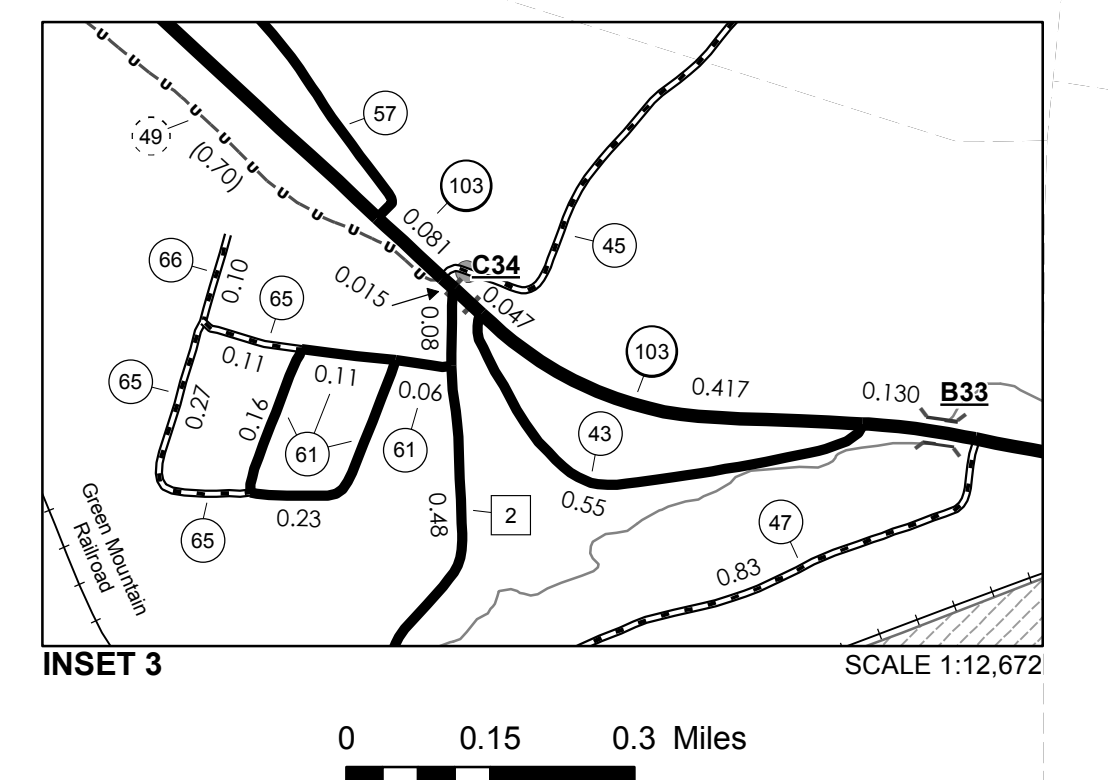
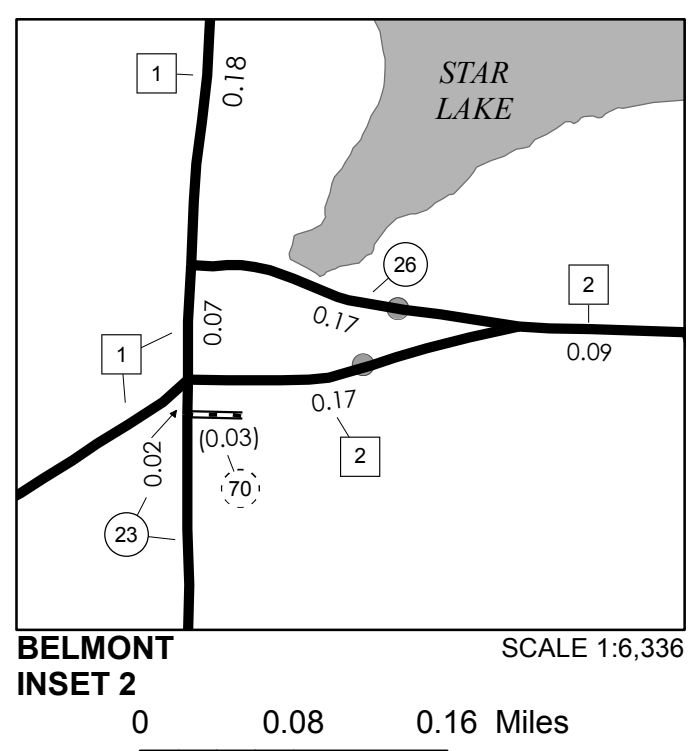
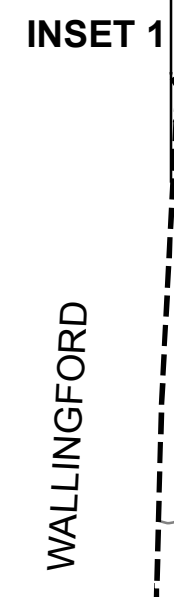
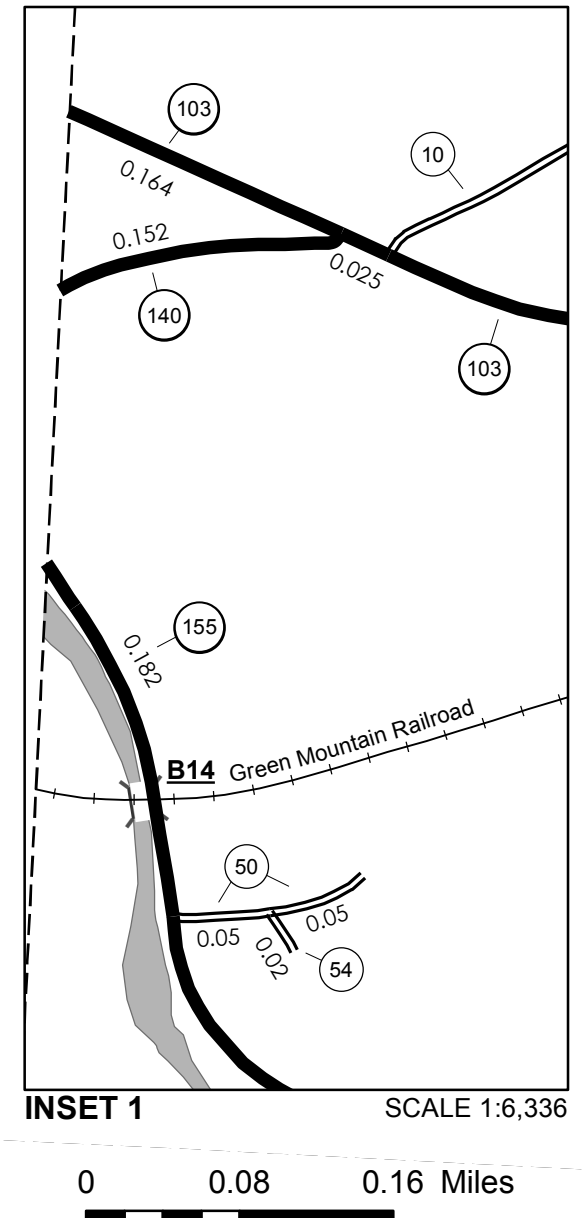
TOWN HWY. No. 25 (0.12)
 29 (0.18)
 60 (0.21)
TOTAL 0.51

*The sections of the town highways listed above are legally Class 3, but have been deemed "Not Up To Standard" and are functionally Class 4 Town Highways

MILEAGE SUMMARY

CLASS 2		
TH-1	6.780	
TH-2	3.830	
TOTAL CLASS 2		10.610
CLASS 3		
TOTAL CLASS 3		47.53
TOTAL TOWN		58.140
STATE HIGHWAY		
VT-103	7.683	
VT-140	0.152	
VT-155	7.603	
TOTAL STATE HIGHWAY		15.438
TOTAL STATE		15.438

TOTAL, TRAVELED HIGHWAYS, FEB. 10, 2015: 73.578
 (Excludes Class 4, Legal Trail, and Unidentified Corridor Mileage)



- HIGHWAYS**
- INTERSTATE
 - U.S. ROUTE
 - STATE ROUTE
 - CLASS 1
 - CLASS 2
 - CLASS 3
 - CLASS 4
 - LEGAL TRAIL
- INTERSTATE OR DIVIDED HIGHWAY
 STATE - HARD SURFACE OR PAVED
 TOWN - HARD SURFACE OR PAVED
 GRAVEL
 SOIL OR GRADED AND DRAINED EARTH
 UNIMPROVED OR PRIMITIVE
 IMPASSABLE OR UNTRAVELED
 LEGAL TRAIL
 DISCONTINUED
 HIGHWAY CLASS CHANGE
 RAILROAD
 INACTIVE RAILROAD
 NATIONAL FOREST ROAD
 STATE FOREST HIGHWAY
 PARK AND RIDE
- PUBLIC LAND - GREEN MOUNTAIN NATIONAL FOREST
 PUBLIC LAND - STATE/MUNICIPAL
- POLITICAL SUBDIVISIONS**
- STATE BOUNDARY
 - COUNTY BOUNDARY
 - TOWN BOUNDARY
 - VILLAGE BOUNDARY
 - URBAN COMPACT BOUNDARY
 - WATER BODY
 - STREAM OR BROOK
- BRIDGE OR CULVERT**
- BRIDGE OR CULVERT > 20'
 - BRIDGE OR CULVERT 6' - 20'
 - VOBCIT BRIDGE
 - VOBCIT CULVERT > 6'
 - STATE BRIDGE OR CULVERT IDENTIFIER
 - TOWN BRIDGE OR CULVERT IDENTIFIER
- FEDERAL CLASSIFICATION IDENTIFIER**
- FAU URBAN ARTERIAL OR COLLECTOR
 - MA MINOR ARTERIAL
 - MJC MAJOR COLLECTOR
 - MNC MINOR COLLECTOR
 - PA PRINCIPAL ARTERIAL

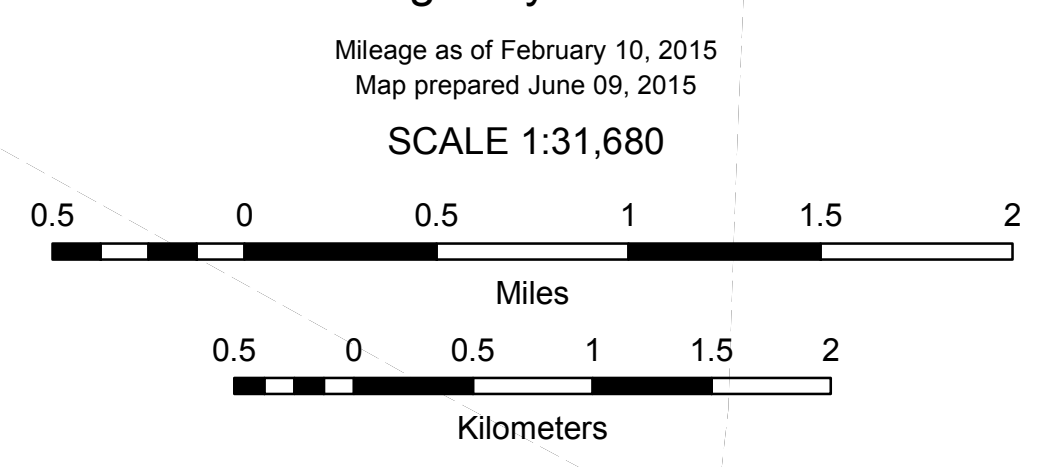
DISCLAIMER:
 The untraveled highways (laid-out town highways), discontinued highways, and legal trails hereon are those of which the Agency of Transportation has record; others may exist.

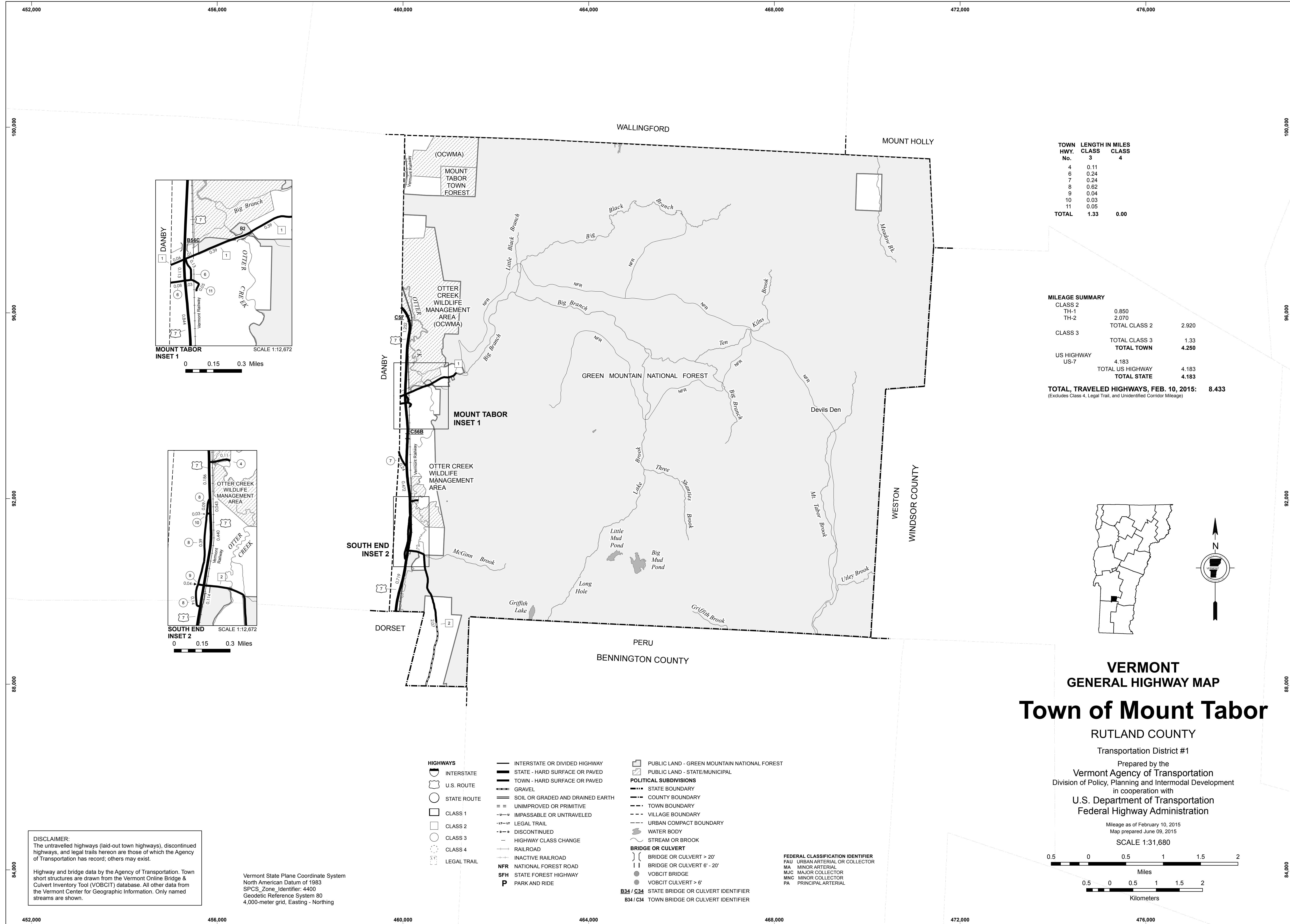
Highway and bridge data by the Agency of Transportation. Town short structures are drawn from the Vermont Online Bridge & Culvert Inventory Tool (VOBCIT) database. All other data from the Vermont Center for Geographic Information. Only named streams are shown.

Vermont State Plane Coordinate System
 North American Datum of 1983
 SPCS_Zone_Identifier: 4400
 Geodetic Reference System 80
 4,000-meter grid, Easting - Northing

**VERMONT
 GENERAL HIGHWAY MAP
 Town of Mount Holly**

RUTLAND COUNTY
 Transportation District #3
 Prepared by the
 Vermont Agency of Transportation
 Division of Policy, Planning and Intermodal Development
 in cooperation with
 U.S. Department of Transportation
 Federal Highway Administration



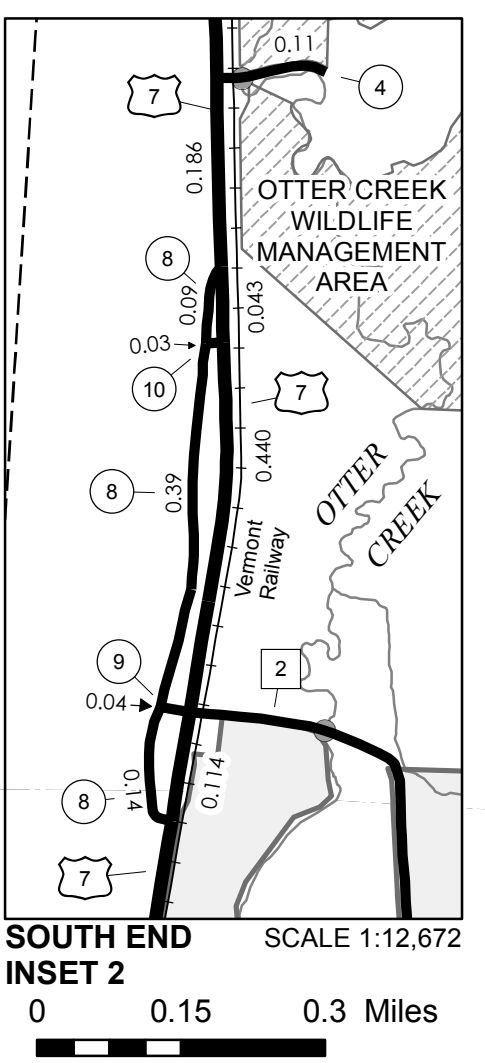
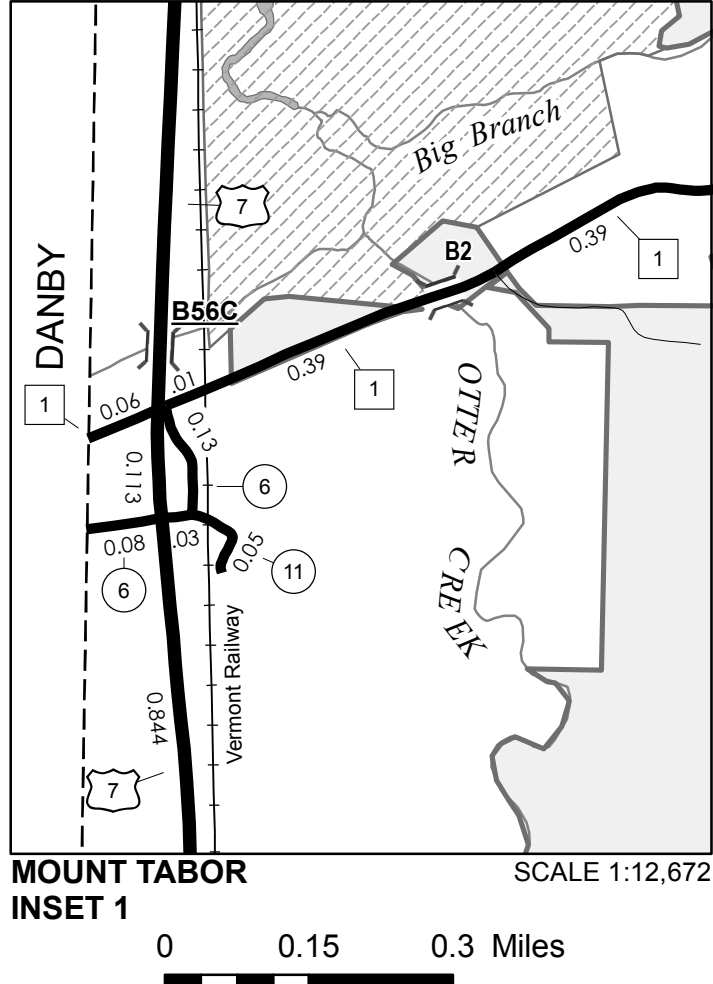


TOWN HWY. No.	CLASS 3	CLASS 4	LENGTH IN MILES
4	0.11	4	
6	0.24		
7	0.24		
8	0.82		
9	0.04		
10	0.03		
11	0.05		
TOTAL	1.33	0.00	

MILEAGE SUMMARY

CLASS 2			
TH-1	0.850		
TH-2	2.070		
		TOTAL CLASS 2	2.920
CLASS 3			
		TOTAL CLASS 3	1.33
		TOTAL TOWN	4.250
US HIGHWAY			
US-7	4.183		
		TOTAL US HIGHWAY	4.183
		TOTAL STATE	4.183
TOTAL TRAVELED HIGHWAYS, FEB. 10, 2015:			8.433

(Excludes Class 4, Legal Trail, and Unidentified Corridor Mileage)



- HIGHWAYS**
- INTERSTATE
 - U.S. ROUTE
 - STATE ROUTE
 - CLASS 1
 - CLASS 2
 - CLASS 3
 - CLASS 4
 - LEGAL TRAIL
- INTERSTATE OR DIVIDED HIGHWAY**
- STATE - HARD SURFACE OR PAVED
 - TOWN - HARD SURFACE OR PAVED
 - GRAVEL
 - SOIL OR GRADED AND DRAINED EARTH
 - UNIMPROVED OR PRIMITIVE
 - IMPASSABLE OR UNTRAVELED
 - LEGAL TRAIL
 - DISCONTINUED
 - HIGHWAY CLASS CHANGE
 - RAILROAD
 - INACTIVE RAILROAD
 - NATIONAL FOREST ROAD
 - STATE FOREST HIGHWAY
 - PARK AND RIDE
- PUBLIC LAND - GREEN MOUNTAIN NATIONAL FOREST**
- PUBLIC LAND - STATE/MUNICIPAL
- POLITICAL SUBDIVISIONS**
- STATE BOUNDARY
 - COUNTY BOUNDARY
 - TOWN BOUNDARY
 - VILLAGE BOUNDARY
 - URBAN COMPACT BOUNDARY
- BRIDGE OR CULVERT**
- BRIDGE OR CULVERT > 20'
 - BRIDGE OR CULVERT 6' - 20'
 - VOCBIT BRIDGE
 - VOCBIT CULVERT > 6'
 - STATE BRIDGE OR CULVERT IDENTIFIER
 - TOWN BRIDGE OR CULVERT IDENTIFIER
- FEDERAL CLASSIFICATION IDENTIFIER**
- FAU URBAN ARTERIAL OR COLLECTOR
 - MA MINOR ARTERIAL
 - MJC MAJOR COLLECTOR
 - MNC MINOR COLLECTOR
 - PA PRINCIPAL ARTERIAL

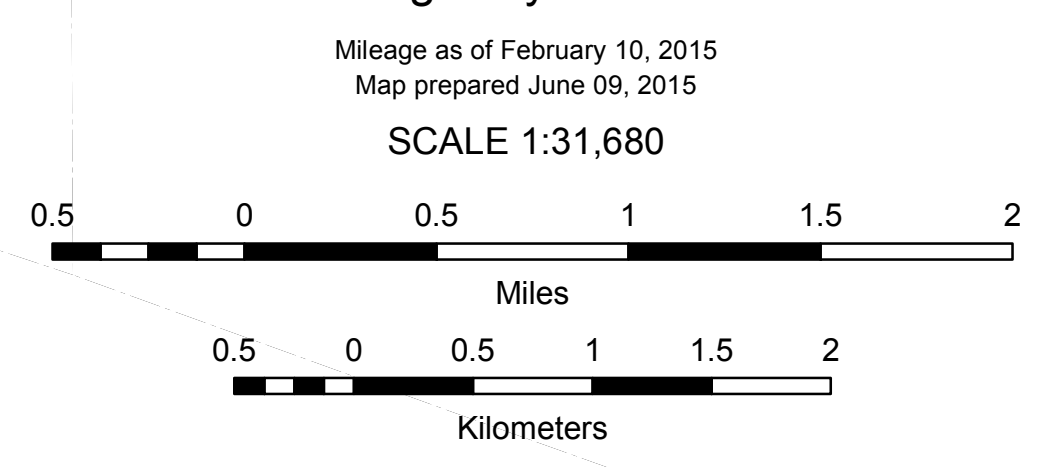
DISCLAIMER:
The untraveled highways (laid-out town highways), discontinued highways, and legal trails hereon are those of which the Agency of Transportation has record; others may exist.

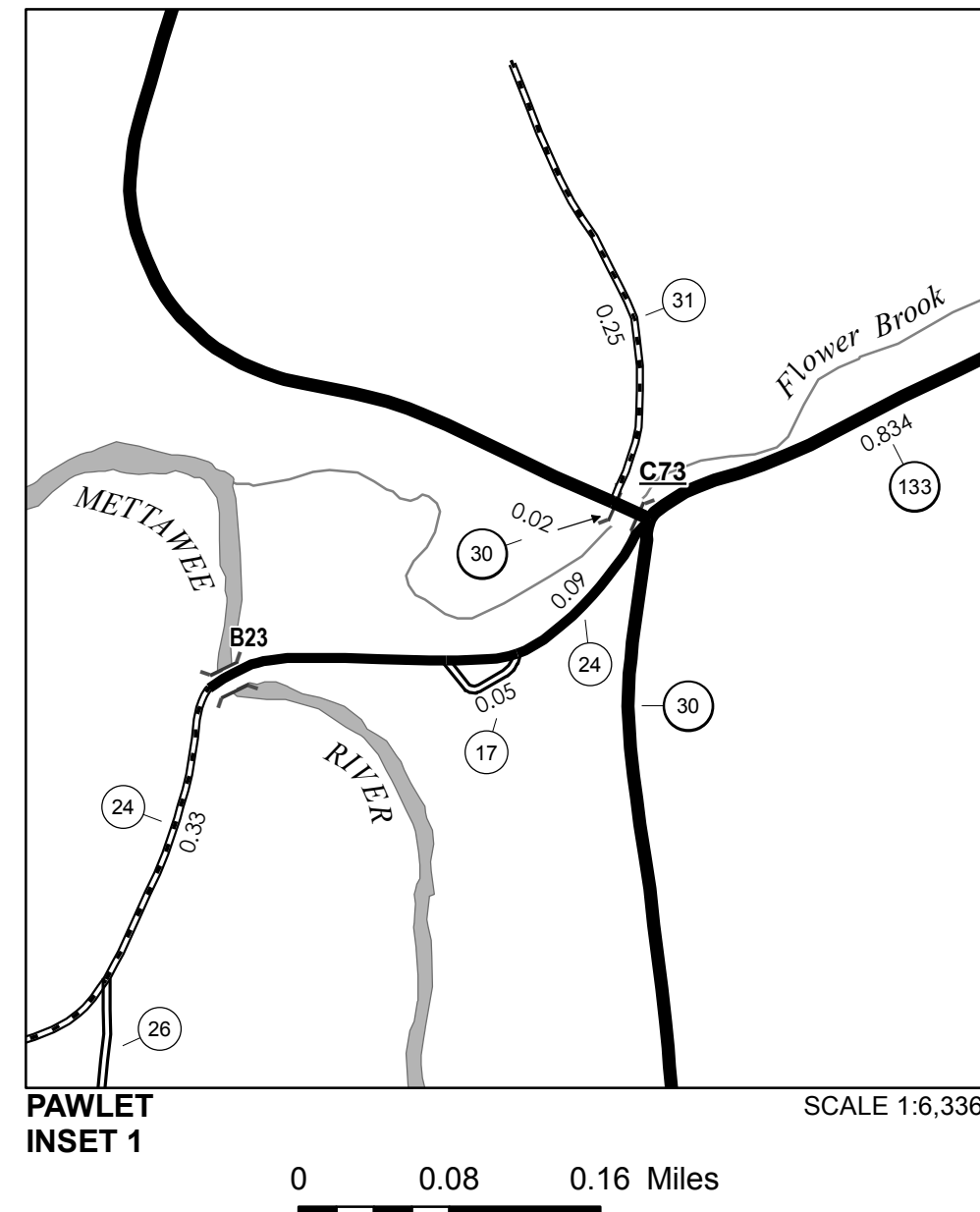
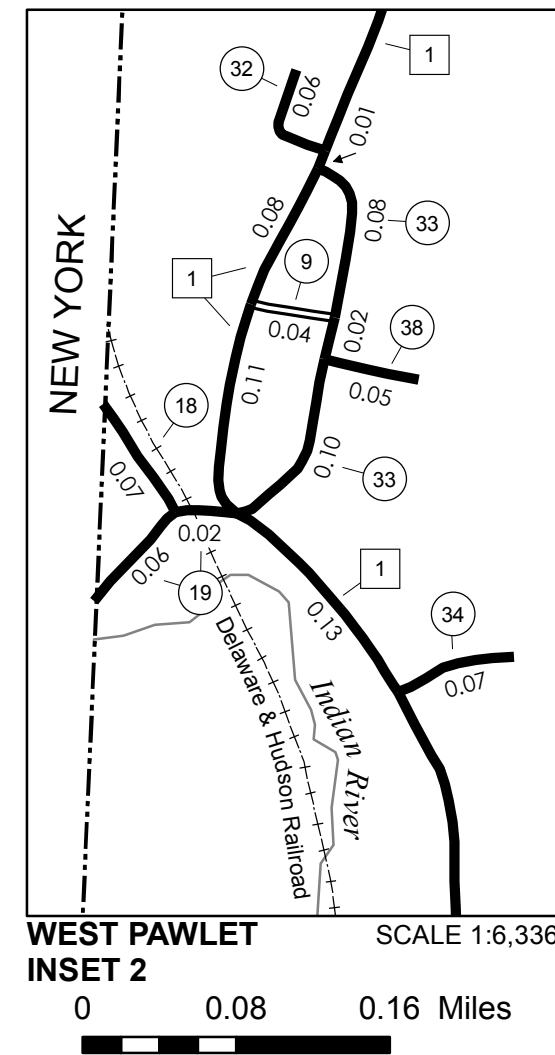
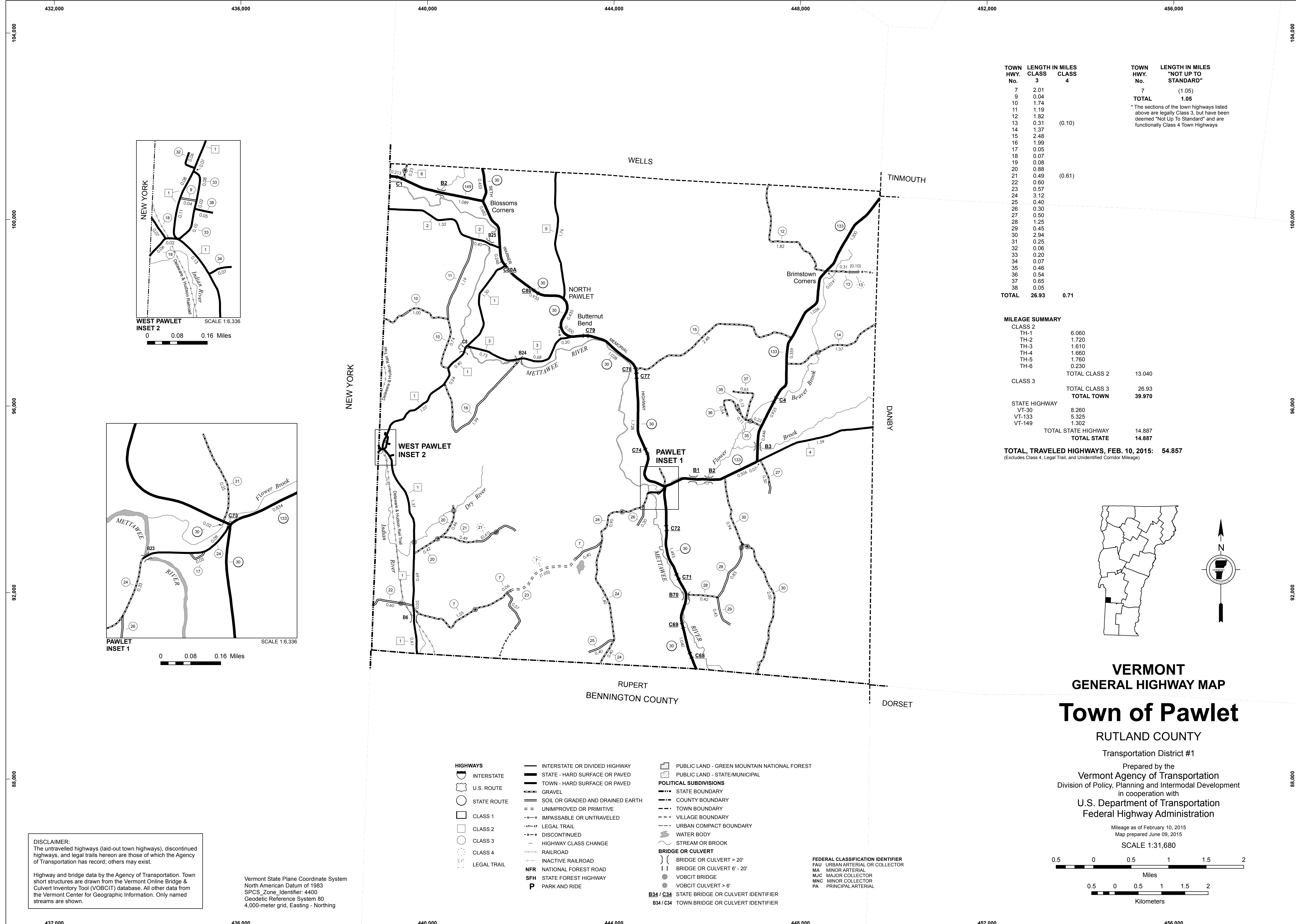
Highway and bridge data by the Agency of Transportation. Town short structures are drawn from the Vermont Online Bridge & Culvert Inventory Tool (VOBCIT) database. All other data from the Vermont Center for Geographic Information. Only named streams are shown.

Vermont State Plane Coordinate System
North American Datum of 1983
SPCS_Zone_Identifier: 4400
Geodetic Reference System 80
4,000-meter grid, Easting - Northing

VERMONT
GENERAL HIGHWAY MAP
Town of Mount Tabor

RUTLAND COUNTY
Transportation District #1
Prepared by the
Vermont Agency of Transportation
Division of Policy, Planning and Intermodal Development
in cooperation with
U.S. Department of Transportation
Federal Highway Administration



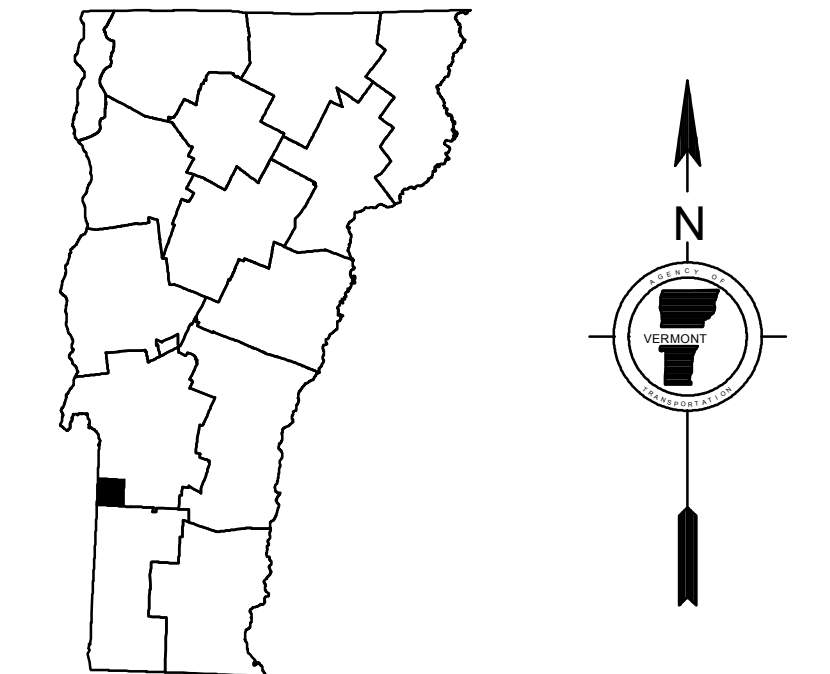


TOWN HWY. No.	LENGTH IN MILES CLASS 3	LENGTH IN MILES CLASS 4	TOWN HWY. No.	LENGTH IN MILES "NOT UP TO STANDARD"
7	2.01		7	(1.05)
9	0.04			
10	1.74			
11	1.19			
12	1.82			
13	0.31	(0.10)		
14	1.37			
15	2.48			
16	1.99			
17	0.05			
18	0.07			
19	0.08			
20	0.88			
21	0.49	(0.61)		
22	0.60			
23	0.57			
24	3.12			
25	0.40			
26	0.30			
27	0.50			
28	1.25			
29	0.45			
30	2.94			
31	0.25			
32	0.06			
33	0.20			
34	0.07			
35	0.46			
36	0.54			
37	0.65			
38	0.05			
TOTAL	26.93	0.71		

MILEAGE SUMMARY

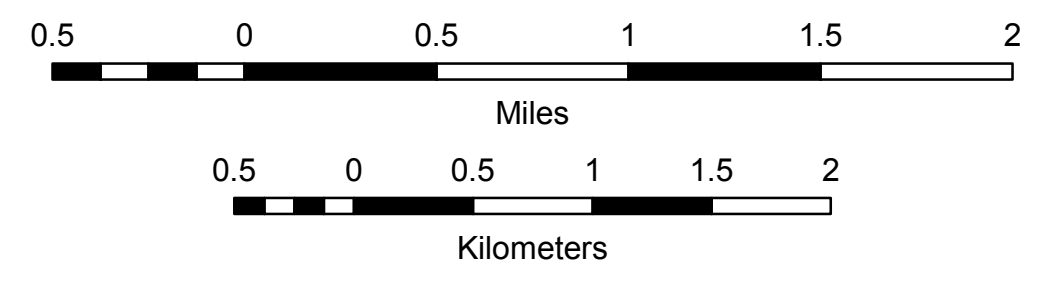
CLASS	LENGTH IN MILES	TOTAL CLASS
CLASS 2		
TH-1	6.060	
TH-2	1.720	
TH-3	1.610	
TH-4	1.660	
TH-5	1.760	
TH-6	0.230	
TOTAL CLASS 2		13.040
CLASS 3		
TOTAL CLASS 3		26.93
TOTAL TOWN		39.970
STATE HIGHWAY		
VT-30	8.260	
VT-133	5.325	
VT-149	1.302	
TOTAL STATE HIGHWAY		14.887
TOTAL STATE		14.887

TOTAL, TRAVELED HIGHWAYS, FEB. 10, 2015: 54.857
(Excludes Class 4, Legal Trail, and Unidentified Corridor Mileage)



VERMONT
GENERAL HIGHWAY MAP
Town of Pawlet
RUTLAND COUNTY

Transportation District #1
Prepared by the
Vermont Agency of Transportation
Division of Policy, Planning and Intermodal Development
in cooperation with
U.S. Department of Transportation
Federal Highway Administration
Mileage as of February 10, 2015
Map prepared June 09, 2015
SCALE 1:31,680

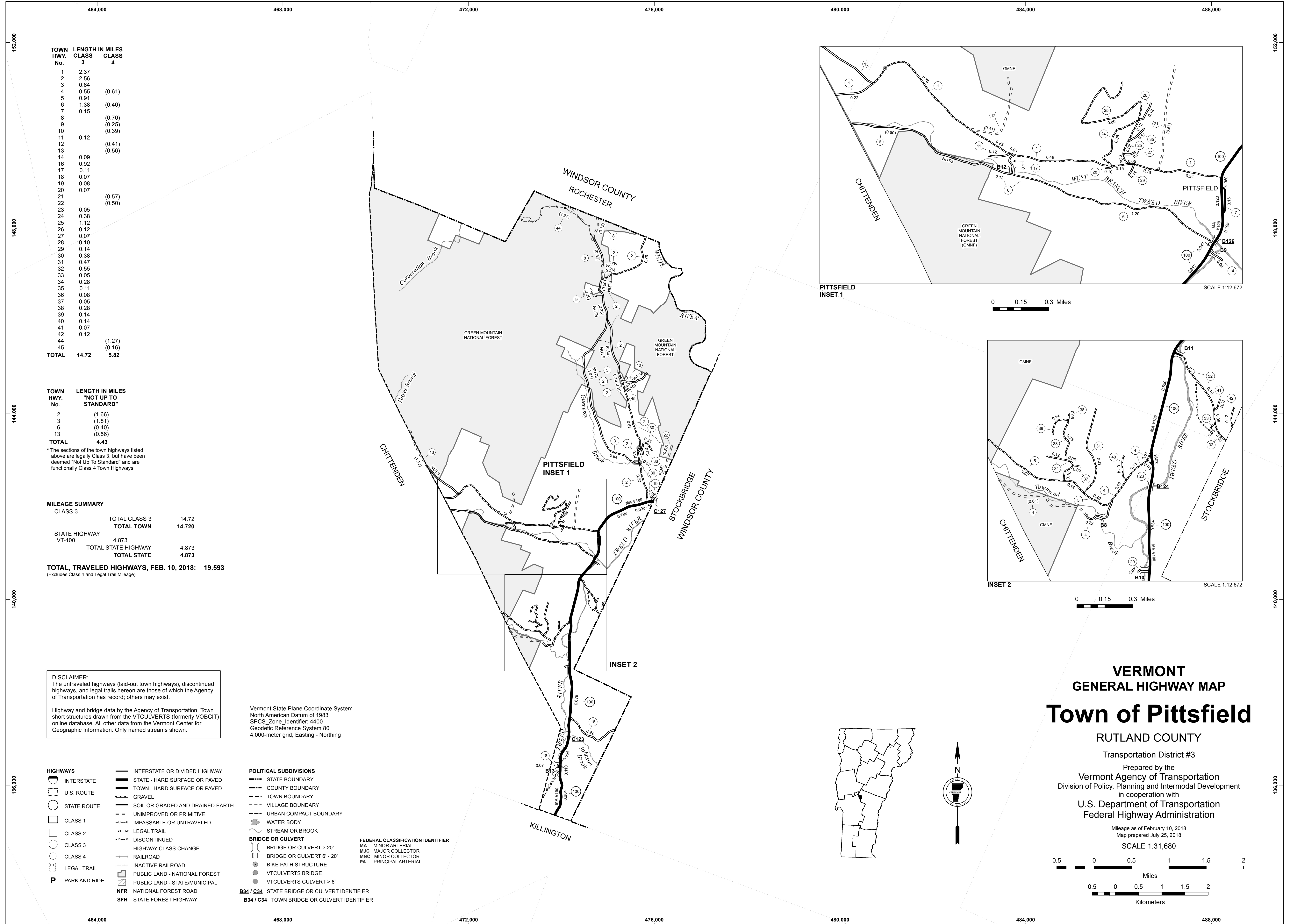


- HIGHWAYS**
- INTERSTATE
 - U.S. ROUTE
 - STATE ROUTE
 - CLASS 1
 - CLASS 2
 - CLASS 3
 - CLASS 4
 - LEGAL TRAIL
- INTERSTATE OR DIVIDED HIGHWAY
STATE - HARD SURFACE OR PAVED
TOWN - HARD SURFACE OR PAVED
GRAVEL
SOIL OR GRADED AND DRAINED EARTH
UNIMPROVED OR PRIMITIVE
IMPASSABLE OR UNTRAVELED
LEGAL TRAIL
DISCONTINUED
HIGHWAY CLASS CHANGE
RAILROAD
INACTIVE RAILROAD
NFR NATIONAL FOREST ROAD
SFH STATE FOREST HIGHWAY
P PARK AND RIDE
- PUBLIC LAND - GREEN MOUNTAIN NATIONAL FOREST**
PUBLIC LAND - STATE/MUNICIPAL
- POLITICAL SUBDIVISIONS**
- STATE BOUNDARY
 - COUNTY BOUNDARY
 - TOWN BOUNDARY
 - VILLAGE BOUNDARY
 - URBAN COMPACT BOUNDARY
 - WATER BODY
 - STREAM OR BROOK
- BRIDGE OR CULVERT**
- BRIDGE OR CULVERT > 20'
 - BRIDGE OR CULVERT 6' - 20'
 - VOBCIT BRIDGE
 - VOBCIT CULVERT > 6'
 - STATE BRIDGE OR CULVERT IDENTIFIER
 - TOWN BRIDGE OR CULVERT IDENTIFIER
- FEDERAL CLASSIFICATION IDENTIFIER**
- FAU URBAN ARTERIAL OR COLLECTOR
 - MA MINOR ARTERIAL
 - MJC MAJOR COLLECTOR
 - MNC MINOR COLLECTOR
 - PA PRINCIPAL ARTERIAL

DISCLAIMER:
The untraveled highways (laid-out town highways), discontinued highways, and legal trails hereon are those of which the Agency of Transportation has record; others may exist.

Highway and bridge data by the Agency of Transportation. Town short structures are drawn from the Vermont Online Bridge & Culvert Inventory Tool (VOBCIT) database. All other data from the Vermont Center for Geographic Information. Only named streams are shown.

Vermont State Plane Coordinate System
North American Datum of 1983
SPCS_Zone_Identifier: 4400
Geodetic Reference System 80
4,000-meter grid, Easting - Northing



TOWN HWY. No.	LENGTH IN MILES CLASS 3	CLASS 4
1	2.37	
2	2.56	
3	0.64	
4	0.55	(0.61)
5	0.91	(0.40)
6	1.38	(0.40)
7	0.15	
8		(0.70)
9		(0.25)
10		(0.39)
11	0.12	
12		(0.41)
13		(0.56)
14	0.09	
16	0.92	
17	0.11	
18	0.07	
19	0.08	
20	0.07	
21		(0.57)
22		(0.50)
23	0.05	
24	0.38	
25	1.12	
26	0.12	
27	0.07	
28	0.10	
29	0.14	
30	0.38	
31	0.47	
32	0.55	
33	0.05	
34	0.28	
35	0.11	
36	0.08	
37	0.05	
38	0.28	
39	0.14	
40	0.14	
41	0.07	
42	0.12	
44		(1.27)
45		(0.16)
TOTAL	14.72	5.82

TOWN HWY. No.	LENGTH IN MILES "NOT UP TO STANDARD"
2	(1.66)
3	(1.81)
6	(0.40)
13	(0.56)
TOTAL	4.43

* The sections of the town highways listed above are legally Class 3, but have been deemed "Not Up To Standard" and are functionally Class 4 Town Highways

MILEAGE SUMMARY

CLASS 3	TOTAL CLASS 3	14.72
TOTAL TOWN	14.720	
STATE HIGHWAY VT-100	4.873	
TOTAL STATE HIGHWAY	4.873	
TOTAL STATE	4.873	

TOTAL, TRAVELED HIGHWAYS, FEB. 10, 2018: 19.593
(Excludes Class 4 and Legal Trail Mileage)

DISCLAIMER:
The untraveled highways (laid-out town highways), discontinued highways, and legal trails hereon are those of which the Agency of Transportation has record; others may exist.

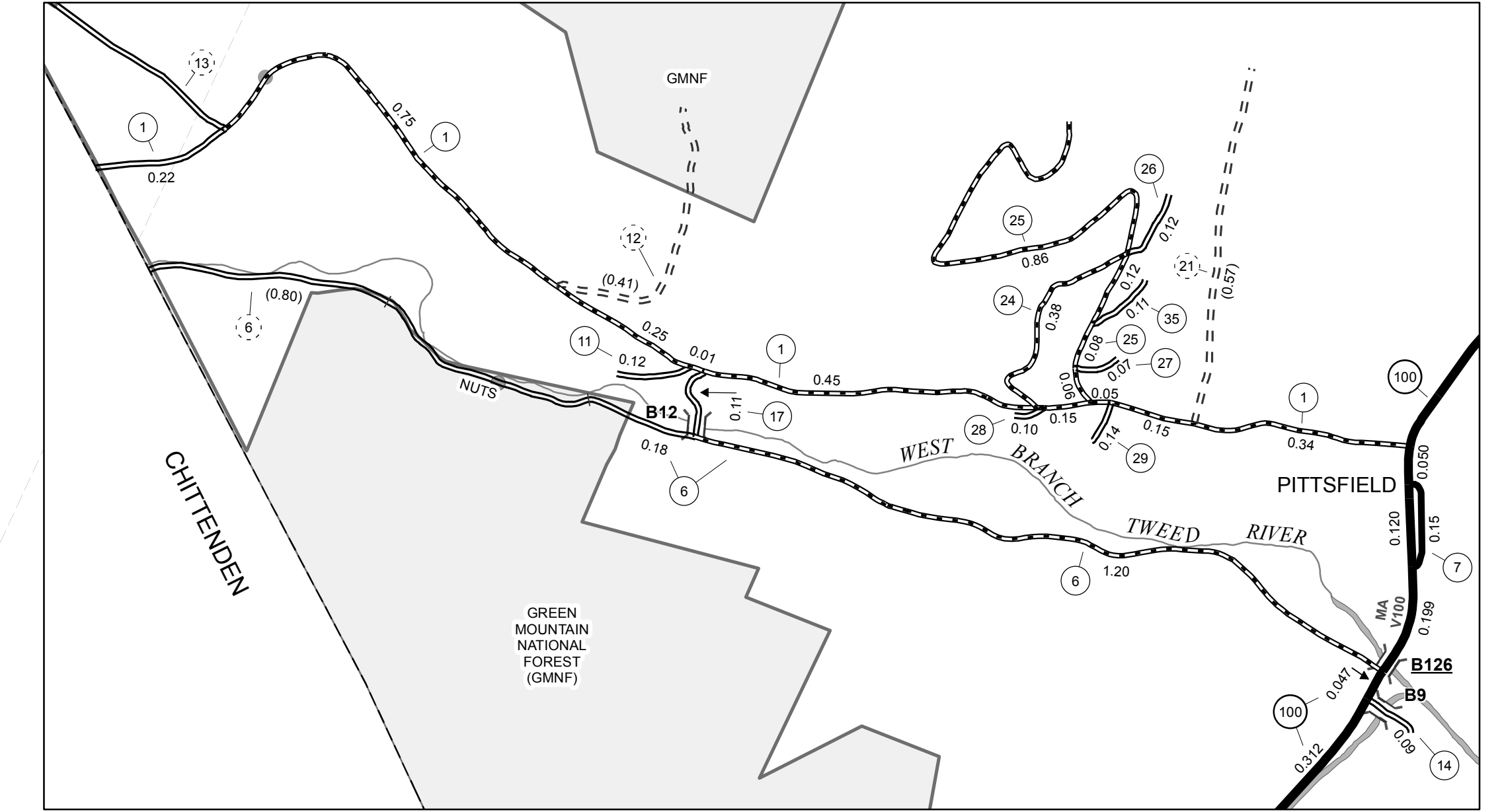
Highway and bridge data by the Agency of Transportation. Town short structures drawn from the VTCULVERTS (formerly VOBCIT) online database. All other data from the Vermont Center for Geographic Information. Only named streams shown.

Vermont State Plane Coordinate System
North American Datum of 1983
SPCS_Zone_Identifier: 4400
Geodetic Reference System 80
4,000-meter grid, Easting - Northing

- HIGHWAYS**
- INTERSTATE
 - U.S. ROUTE
 - STATE ROUTE
 - CLASS 1
 - CLASS 2
 - CLASS 3
 - CLASS 4
 - LEGAL TRAIL
 - PARK AND RIDE
- INTERSTATE OR DIVIDED HIGHWAY
STATE - HARD SURFACE OR PAVED
TOWN - HARD SURFACE OR PAVED
GRAVEL
SOIL OR GRADED AND DRAINED EARTH
UNIMPROVED OR PRIMITIVE
IMPASSABLE OR UNTRAVELED
LEGAL TRAIL
DISCONTINUED
HIGHWAY CLASS CHANGE
RAILROAD
INACTIVE RAILROAD
PUBLIC LAND - NATIONAL FOREST
PUBLIC LAND - STATE/MUNICIPAL
NATIONAL FOREST ROAD
STATE FOREST HIGHWAY

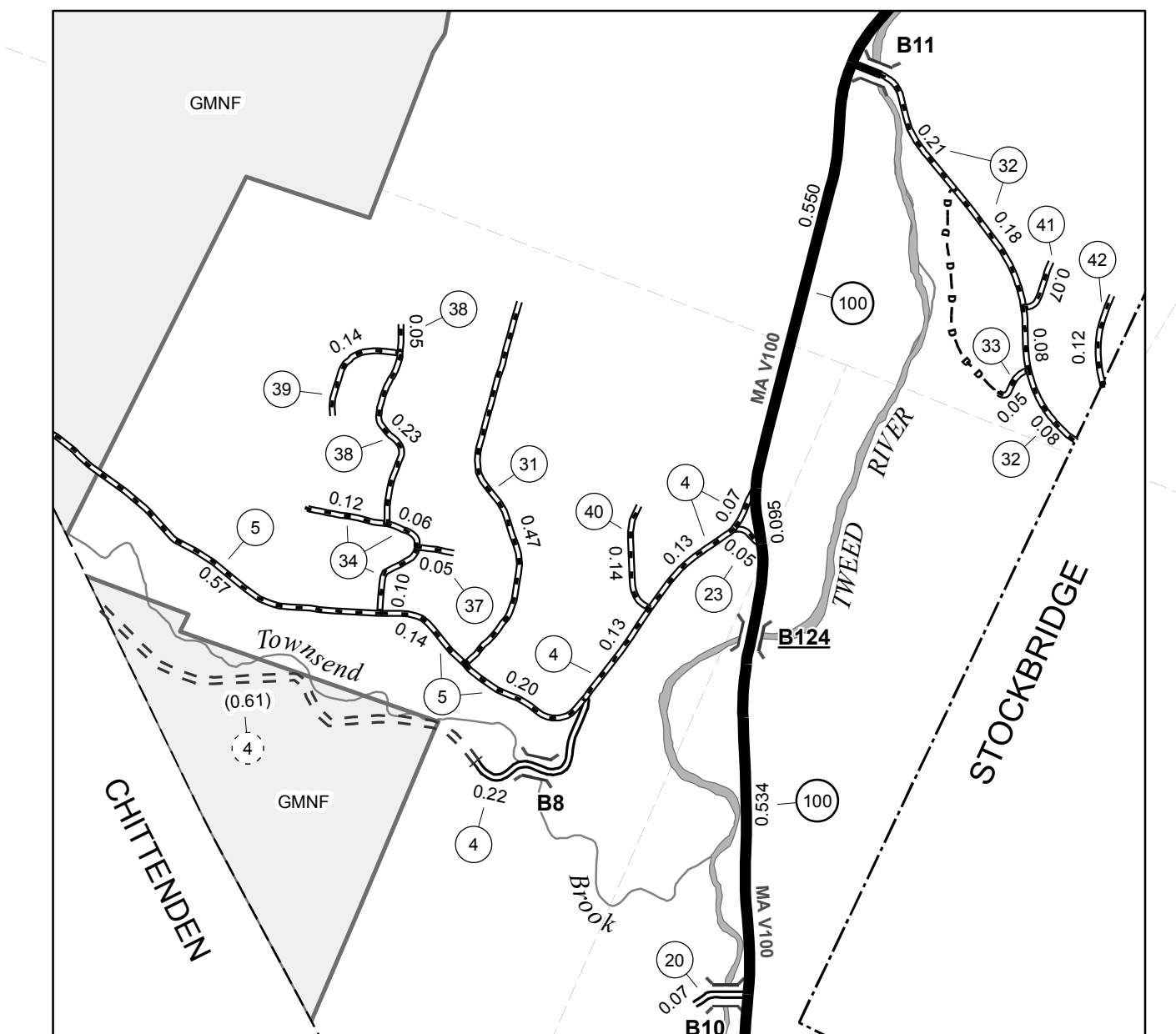
- POLITICAL SUBDIVISIONS**
- STATE BOUNDARY
 - COUNTY BOUNDARY
 - TOWN BOUNDARY
 - VILLAGE BOUNDARY
 - URBAN COMPACT BOUNDARY
 - WATER BODY
 - STREAM OR BROOK
- BRIDGE OR CULVERT**
- BRIDGE OR CULVERT > 20'
 - BRIDGE OR CULVERT 6' - 20'
 - BIKE PATH STRUCTURE
 - VT CULVERTS BRIDGE
 - VT CULVERTS CULVERT > 6'
 - STATE BRIDGE OR CULVERT IDENTIFIER
 - TOWN BRIDGE OR CULVERT IDENTIFIER

- FEDERAL CLASSIFICATION IDENTIFIER**
- MA MINOR ARTERIAL
 - MJC MAJOR COLLECTOR
 - MNC MINOR COLLECTOR
 - PA PRINCIPAL ARTERIAL



PITTSFIELD INSET 1

0 0.15 0.3 Miles



INSET 2

0 0.15 0.3 Miles

VERMONT GENERAL HIGHWAY MAP

Town of Pittsfield

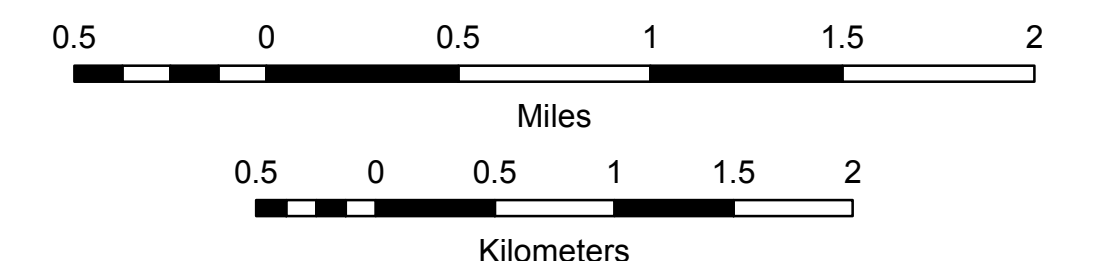
RUTLAND COUNTY

Transportation District #3

Prepared by the
Vermont Agency of Transportation
Division of Policy, Planning and Intermodal Development
in cooperation with
U.S. Department of Transportation
Federal Highway Administration

Mileage as of February 10, 2018
Map prepared July 25, 2018

SCALE 1:31,680



TOWN HWY. No.	LENGTH IN MILES CLASS 3	LENGTH IN MILES CLASS 4	TOWN HWY. No.	LENGTH IN MILES "NOT UP TO STANDARD"
9	2.10		56	(0.22)
10	2.20		TOTAL	0.22
11	2.55		* The sections of the town highways listed above are legally Class 3, but have been deemed "Not Up To Standard" and are functionally Class 4 Town Highways	
12	2.76			
13	2.00			
14	0.45			
15	1.18			
16	0.90			
18	0.26			
19	0.79			
20	0.10			
21	1.85			
22	0.18			
23	1.20			
24	0.40			
25	0.55			
26	0.17			
27	0.05			
28	1.52			
30	0.54			
31	3.45			
32	0.62	(0.60)		
34	1.29			
35	0.04			
36	0.60			
37	0.30			
38	0.90	(0.70)		
39	1.40			
40	1.10			
41	0.18			
42	0.40			
44	0.17			
45	1.40	(0.88)		
46	0.03			
49	0.77			
50	0.17			
51	0.17			
52	0.05			
53	0.08			
54	0.14			
55	0.36			
57	0.02			
58	0.22			
59	0.15			
60	0.19			
61	0.43			
62	0.26			
63	0.11			
TOTAL	36.75	2.18		

LEGAL TRAIL No.	LENGTH IN MILES LEGAL TRAIL
1	(0.30)
2	(0.89)
3	(0.05)
4	(0.11)
5	(0.63)
6	(0.65)
TOTAL	2.63

MILEAGE SUMMARY	
CLASS 2	
TH-1	5.490
TH-2	0.980
TH-3	2.800
TH-4	0.600
TH-5	0.900
TH-6	2.100
TH-7	0.180
TH-8	4.020
TOTAL CLASS 2	17.070
CLASS 3	
TOTAL CLASS 3	36.75
TOTAL TOWN	53.820
STATE HIGHWAY	
VT-3	2.850
TOTAL STATE HIGHWAY	2.850
US HIGHWAY	
US-7	7.591
TOTAL US HIGHWAY	7.591
TOTAL STATE	10.441

TOTAL, TRAVELED HIGHWAYS, FEB. 10, 2017: 64.261
(Excludes Class 4 and Legal Trail Mileage)

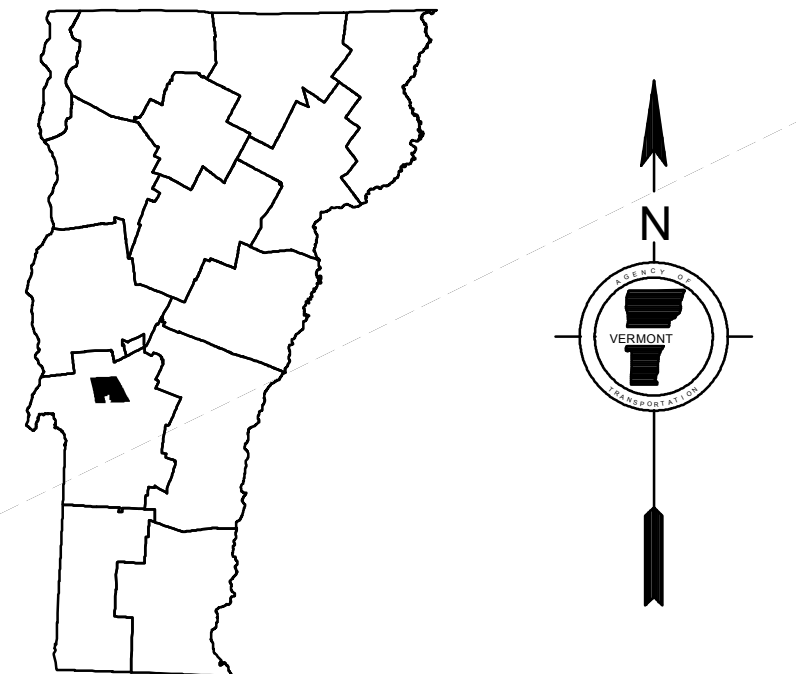
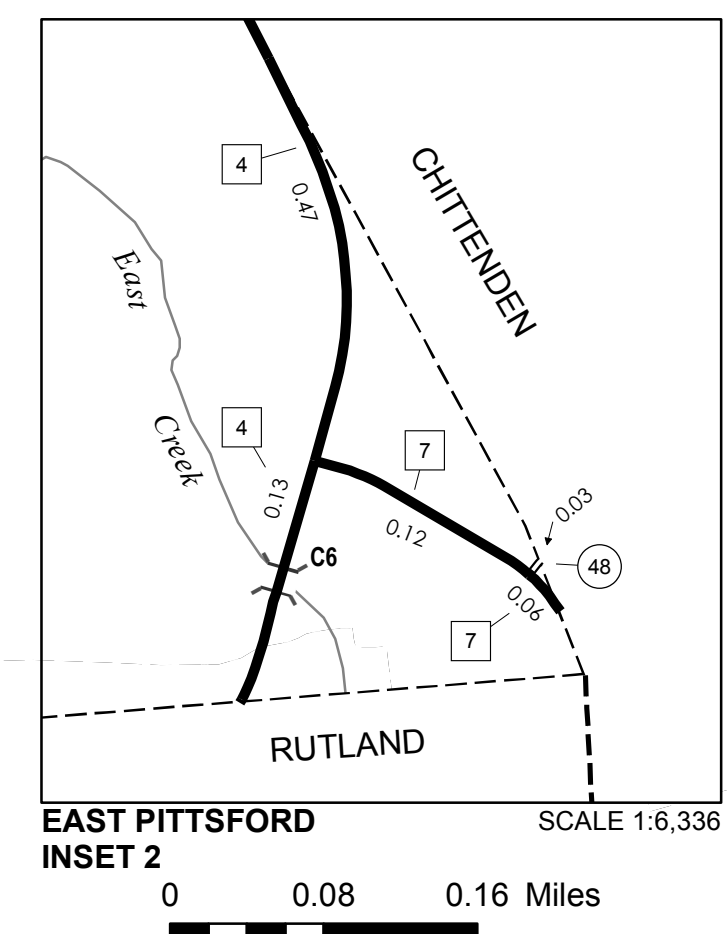
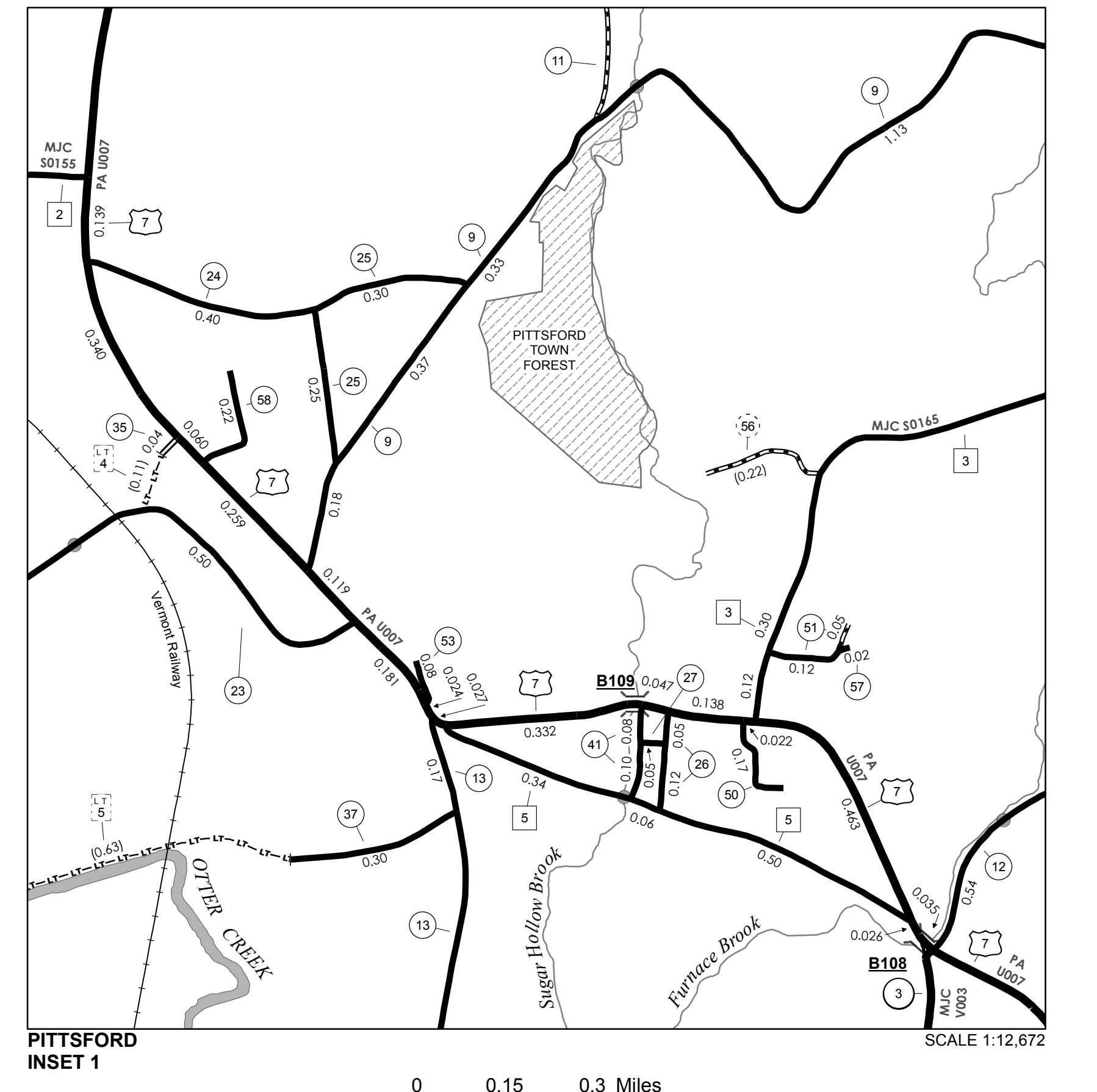
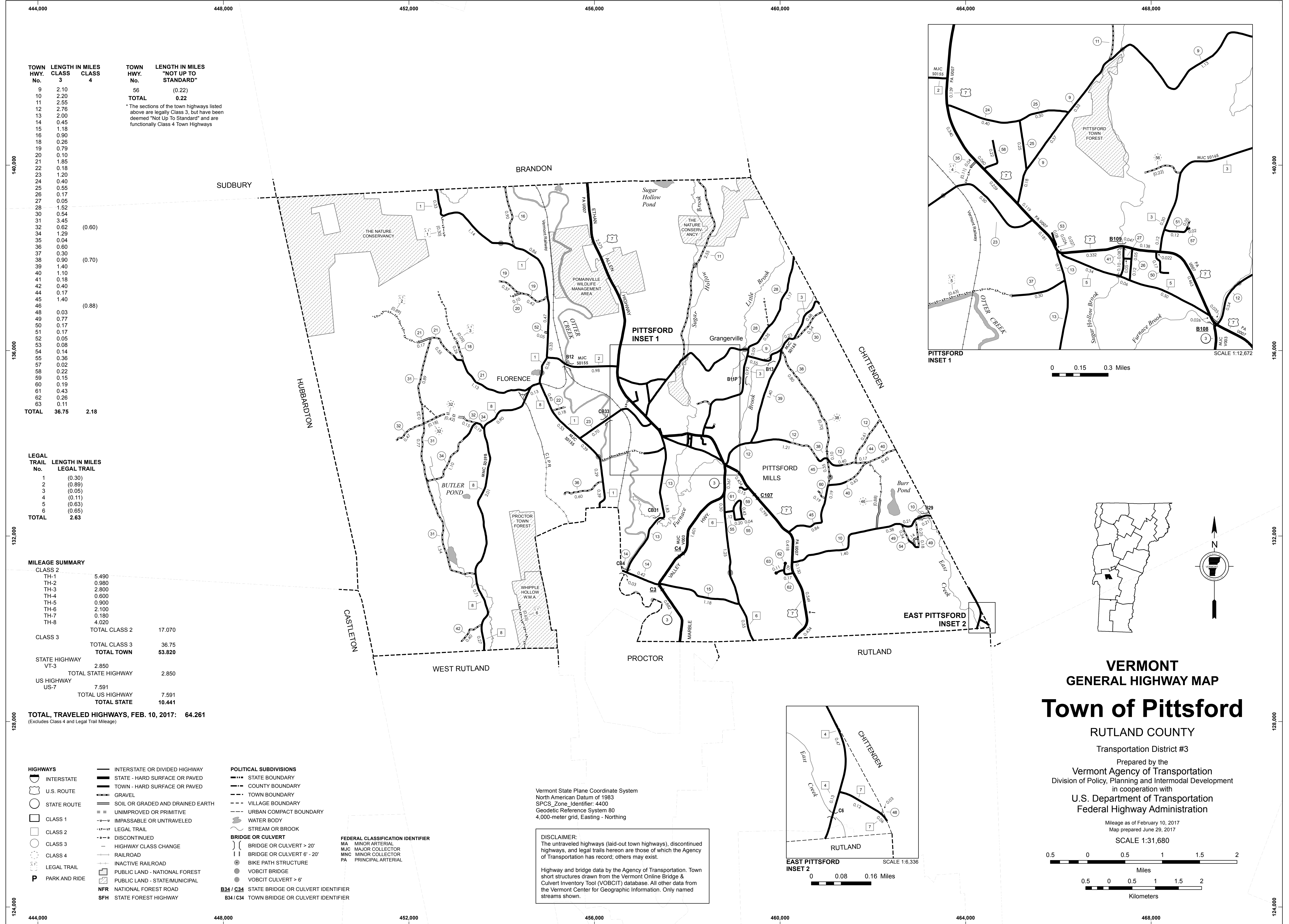
- HIGHWAYS**
- INTERSTATE OR DIVIDED HIGHWAY
 - STATE - HARD SURFACE OR PAVED
 - TOWN - HARD SURFACE OR PAVED
 - GRAVEL
 - SOIL OR GRADED AND DRAINED EARTH
 - UNIMPROVED OR PRIMITIVE
 - IMPASSABLE OR UNTRAVELED
 - LEGAL TRAIL
 - DISCONTINUED
 - HIGHWAY CLASS CHANGE
 - RAILROAD
 - INACTIVE RAILROAD
 - PUBLIC LAND - NATIONAL FOREST
 - PUBLIC LAND - STATE/MUNICIPAL
 - NFR NATIONAL FOREST ROAD
 - SFH STATE FOREST HIGHWAY
 - PARK AND RIDE

- POLITICAL SUBDIVISIONS**
- STATE BOUNDARY
 - COUNTY BOUNDARY
 - TOWN BOUNDARY
 - VILLAGE BOUNDARY
 - URBAN COMPACT BOUNDARY
 - WATER BODY
 - STREAM OR BROOK
- BRIDGE OR CULVERT**
- BRIDGE OR CULVERT > 20'
 - BRIDGE OR CULVERT 6' - 20'
 - BIKE PATH STRUCTURE
 - VOBICIT BRIDGE
 - VOBICIT CULVERT > 6'
- FEDERAL CLASSIFICATION IDENTIFIER**
- MA MINOR ARTERIAL
 - MJC MAJOR COLLECTOR
 - MNC MINOR COLLECTOR
 - PA PRINCIPAL ARTERIAL
- B34 / C34 STATE BRIDGE OR CULVERT IDENTIFIER**
- B34 / C34 TOWN BRIDGE OR CULVERT IDENTIFIER**

Vermont State Plane Coordinate System
North American Datum of 1983
SPCS_Zone_Identifier: 4400
Geodetic Reference System 80
4,000-meter grid, Easting - Northing

DISCLAIMER:
The untraveled highways (laid-out town highways), discontinued highways, and legal trails hereon are those of which the Agency of Transportation has record; others may exist.

Highway and bridge data by the Agency of Transportation. Town short structures drawn from the Vermont Online Bridge & Culvert Inventory Tool (VOBCIT) database. All other data from the Vermont Center for Geographic Information. Only named streams shown.



VERMONT GENERAL HIGHWAY MAP

Town of Pittsford

RUTLAND COUNTY

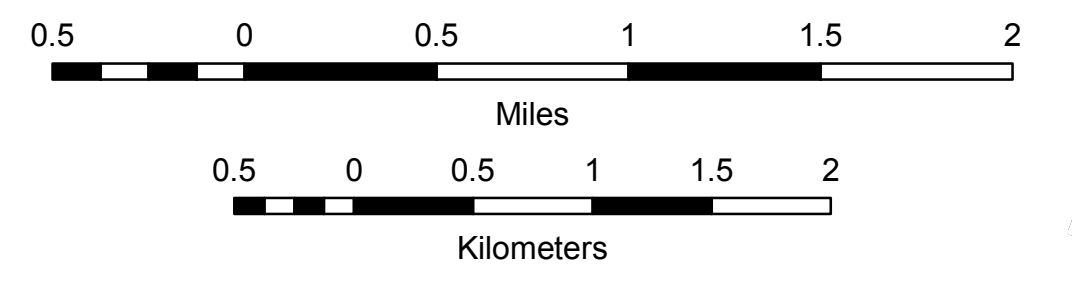
Transportation District #3

Prepared by the
Vermont Agency of Transportation
Division of Policy, Planning and Intermodal Development
in cooperation with

U.S. Department of Transportation
Federal Highway Administration

Mileage as of February 10, 2017
Map prepared June 29, 2017

SCALE 1:31,680



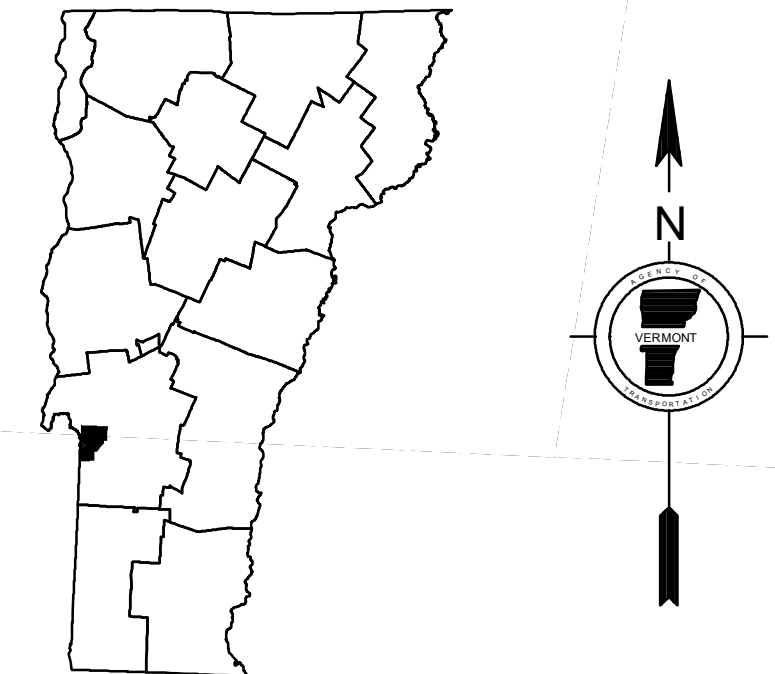
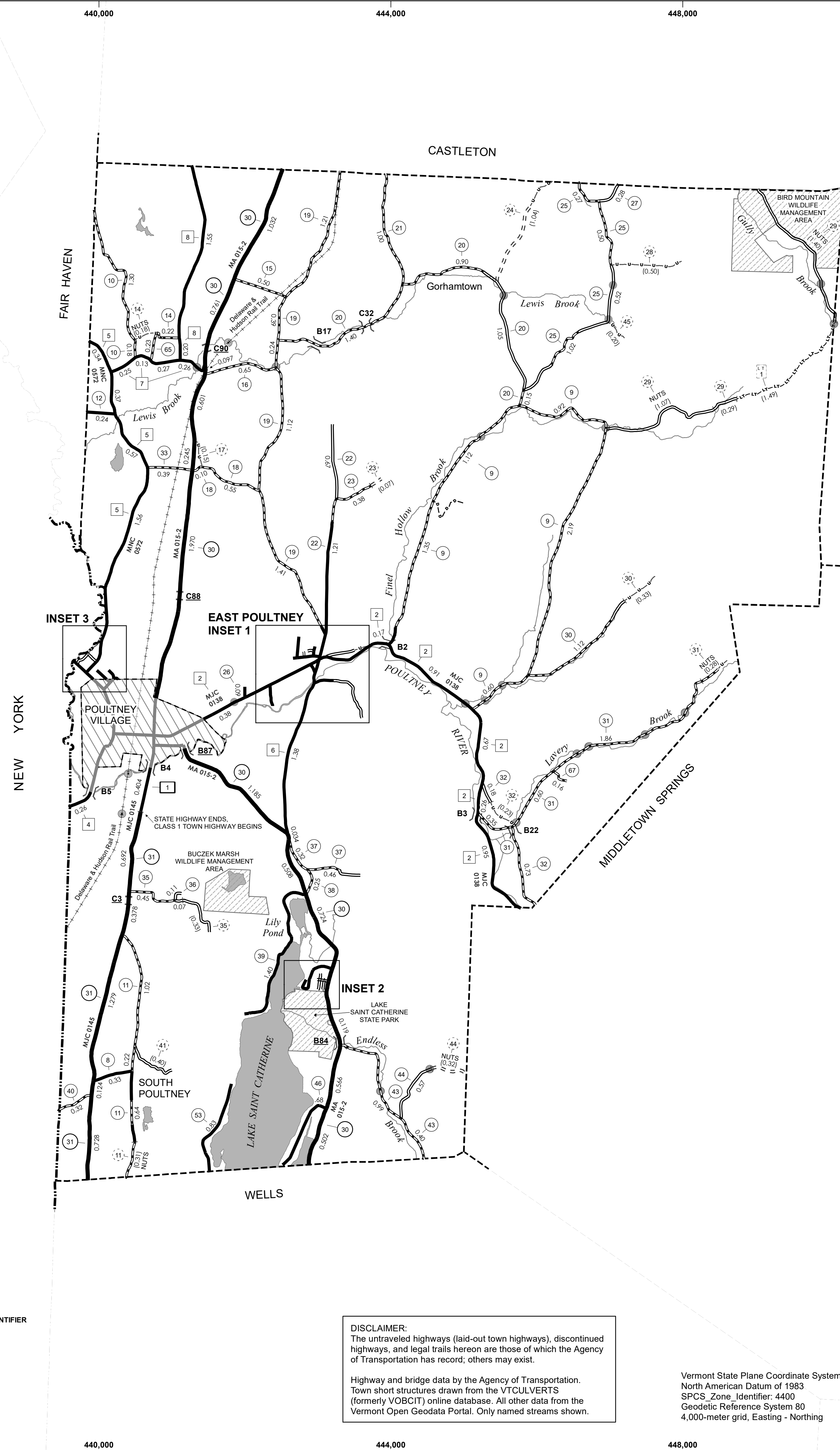
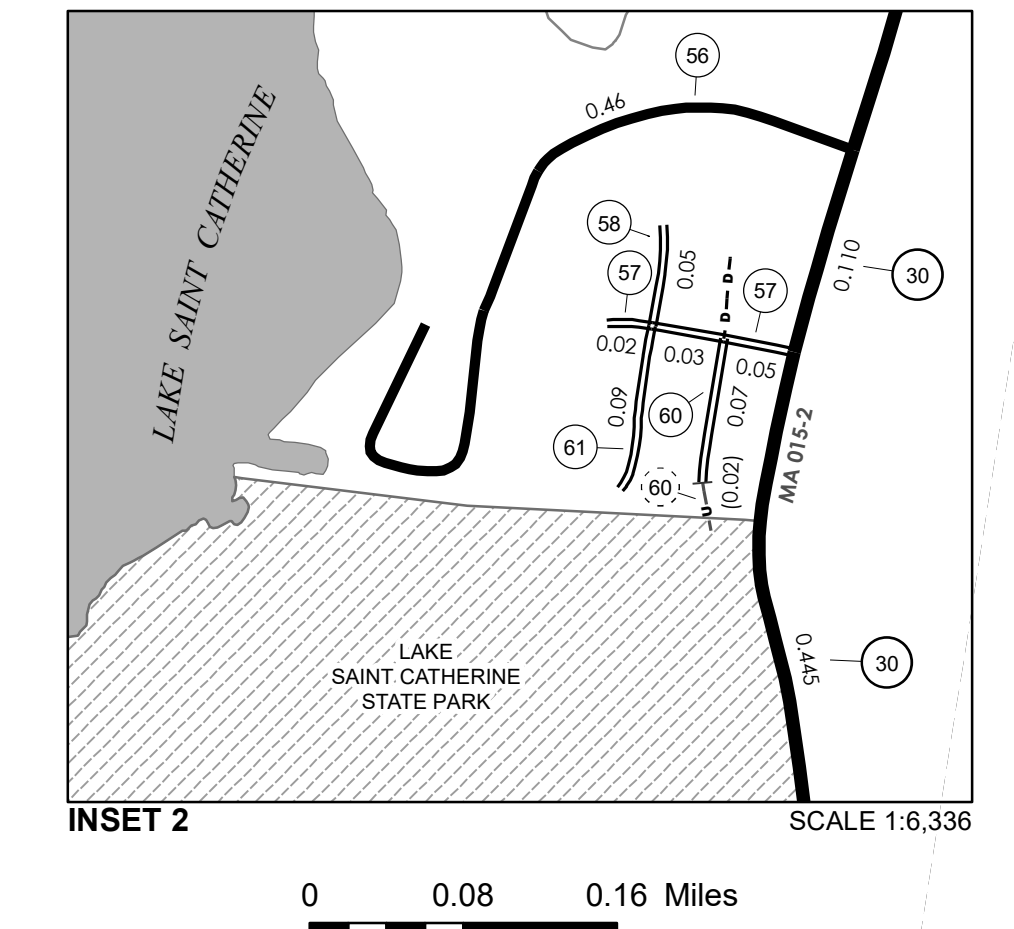
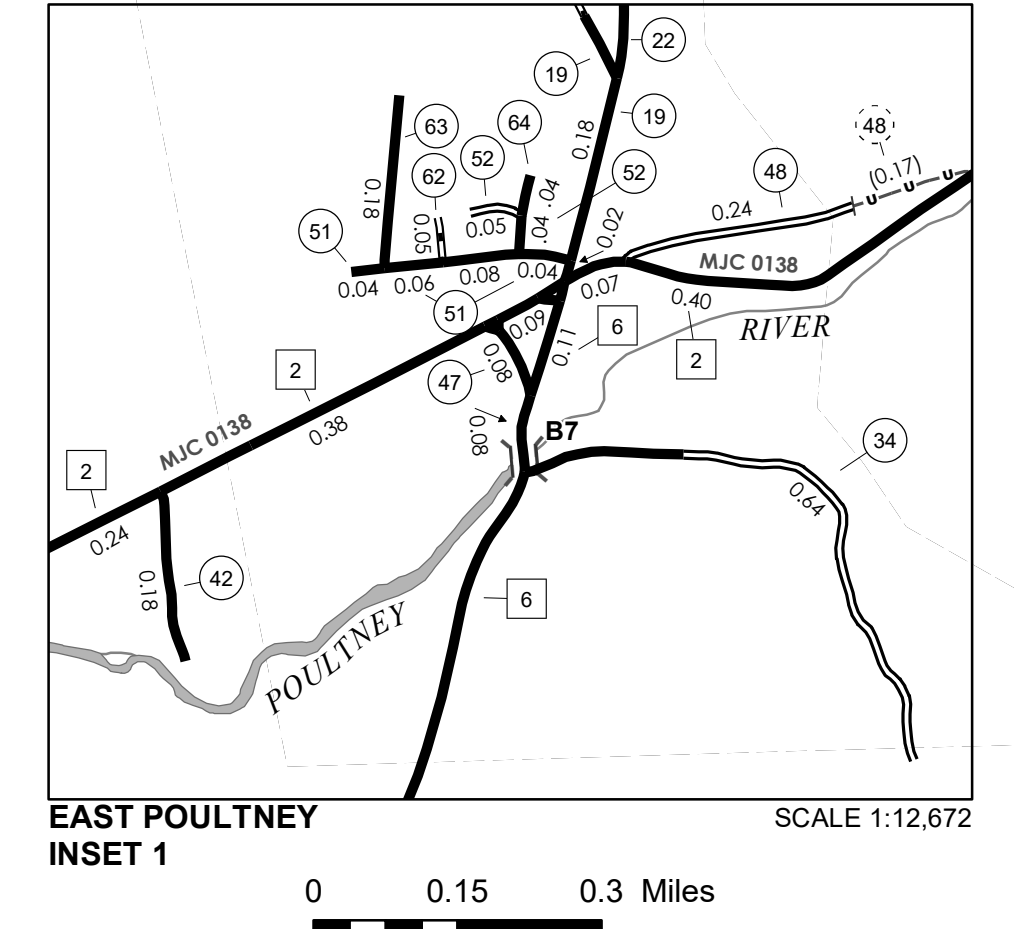
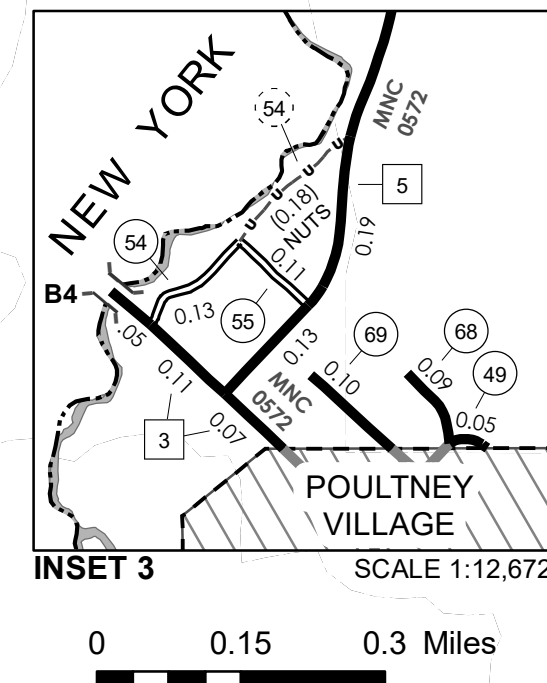
TOWN HWY. No.	LENGTH IN MILES CLASS 3	LENGTH IN MILES CLASS 4	TOWN HWY. No.	LENGTH IN MILES CLASS 3	LENGTH IN MILES CLASS 4
8	0.33		38	0.25	
9	6.18		39	1.40	
10	1.48		40	0.32	
11	1.88		41		(0.40)
12	0.24		42	0.18	
14	0.22	(0.06)	43	1.39	
15	0.50		44	0.57	
16	0.65		45		(0.20)
17		(0.15)	46	0.68	
18	0.65		47	0.08	
19	4.57		48	0.24	
20	3.50		49	0.05	
21	1.00		51	0.22	
22	1.88		52	0.09	
23	0.38	(0.07)	53	0.83	
24		(1.04)	54	0.13	
25	2.31		55	0.11	
26	0.09		56	0.46	
27	0.28		57	0.10	
28		(0.50)	58	0.05	
29		(0.29)	60	0.07	(0.02)
30	1.12	(0.33)	61	0.09	
31	2.81		62	0.05	
32	0.91	(0.23)	63	0.18	
33	0.39		64	0.04	
34	0.64		65	0.23	
35	0.52	(0.33)	67	0.16	
36	0.11		68	0.09	
37	0.78		69	0.10	
TOTAL			41.58		3.79

TOWN HWY. No.	LENGTH IN MILES "NOT UP TO STANDARD"	LEGAL TRAIL No.	LENGTH IN MILES LEGAL TRAIL
11	(0.31)	1	(1.49)
14	(0.12)		
29	(2.47)		
31	(0.28)		
44	(0.32)		
54	(0.18)		
TOTAL	3.68		

* The sections of the town highways listed above are legally Class 3, but have been deemed "Not Up To Standard" and are functionally Class 4 Town Highways

MILEAGE SUMMARY		
CLASS 1		
TH-1	0.404	
TOTAL CLASS 1		0.404
CLASS 2		
TH-2	4.520	
TH-3	0.230	
TH-4	0.260	
TH-5	3.160	
TH-6	1.570	
TH-7	0.910	
TH-8	1.750	
TOTAL CLASS 2		12.400
CLASS 3		
TOTAL CLASS 3		41.58
TOTAL TOWN		54.384
STATE HIGHWAY		
VT-30	8.899	
VT-31	3.201	
TOTAL STATE HIGHWAY		12.100
TOTAL STATE		12.100

TOTAL, TRAVELED HIGHWAYS, FEB. 10, 2021: 66.484
(Excludes Class 4 and Legal Trail Mileage)



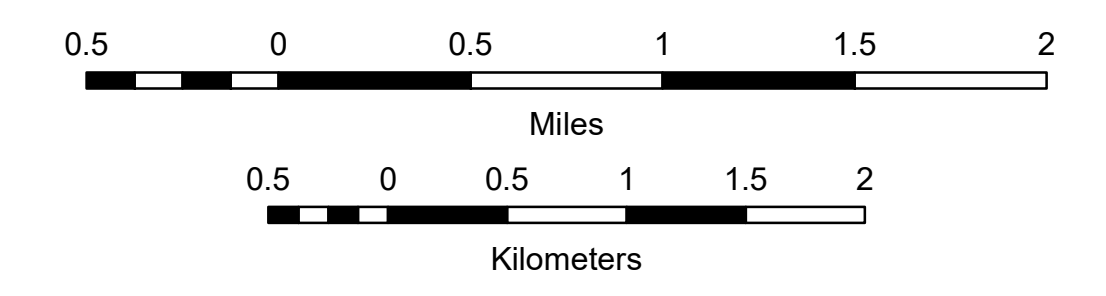
VERMONT GENERAL HIGHWAY MAP

Town of Poultney

RUTLAND COUNTY
Transportation District #3

Prepared by the
Vermont Agency of Transportation
Division of Policy, Planning and Intermodal Development
in cooperation with
U.S. Department of Transportation
Federal Highway Administration

Mileage as of February 10, 2021
Map prepared July 01, 2021
SCALE 1:31,680



DISCLAIMER:
The untraveled highways (laid-out town highways), discontinued highways, and legal trails herein are those of which the Agency of Transportation has record; others may exist.

Highway and bridge data by the Agency of Transportation. Town short structures drawn from the VT/CULVERTS (formerly VOBCIT) online database. All other data from the Vermont Open Geodata Portal. Only named streams shown.

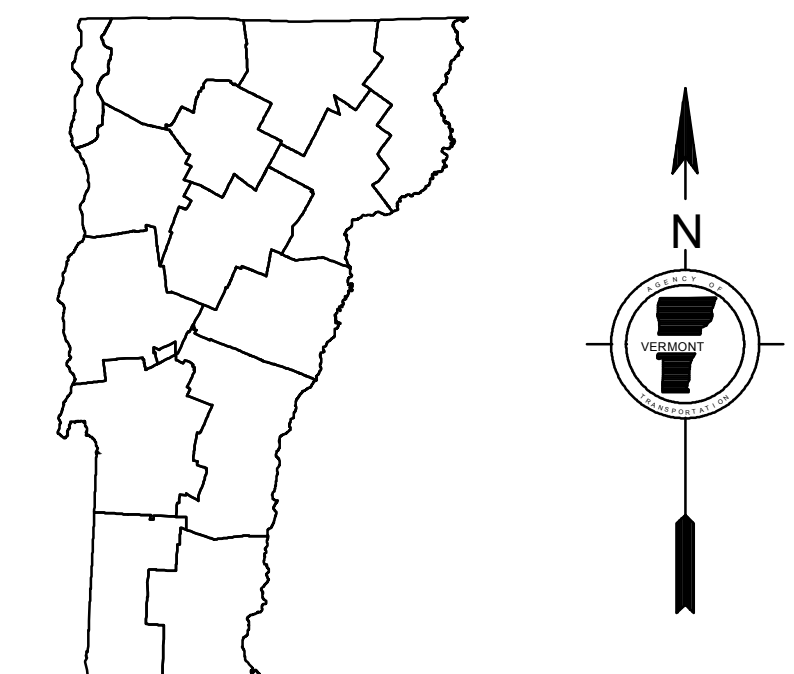
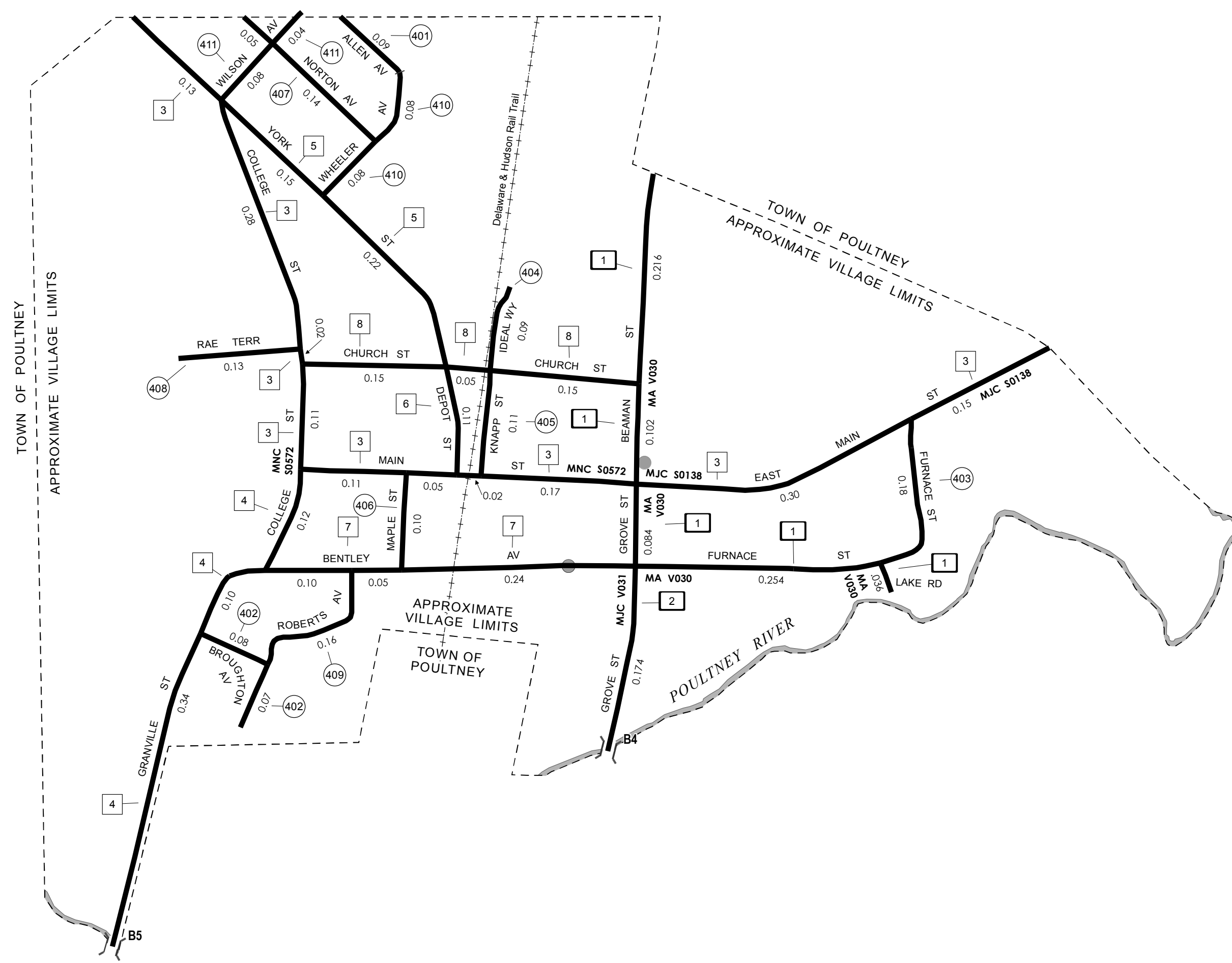
Vermont State Plane Coordinate System
North American Datum of 1983
SPCS_Zone_Identifier: 4400
Geodetic Reference System 80
4,000-meter grid, Easting - Northing

TOWN HWY. No.	CLASS 3	CLASS 4	TOWN ROAD NAME
401	0.09		ALLEN AV
402	0.15		BROUGHTON AV
403	0.18		FURNACE ST
404	0.09		IDEAL WY
405	0.11		KNAPP ST
406	0.10		MAPLE ST
407	0.19		NORTON AV
408	0.13		RAE TERR
409	0.16		ROBERTS AV
410	0.16		WHEELER AV
411	0.12		WILSON AV
TOTAL	1.48	0.00	

MILEAGE SUMMARY

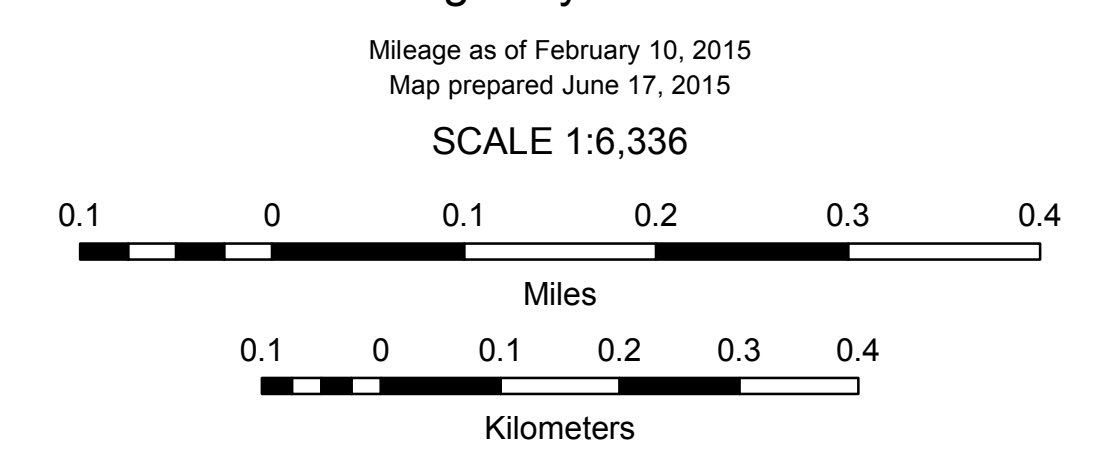
CLASS 1		
TH-1	0.692	
TH-2	0.174	
TOTAL CLASS 1	0.866	
CLASS 2		
TH-3	1.340	
TH-4	0.550	
TH-5	0.370	
TH-6	0.110	
TH-7	0.390	
TH-8	0.350	
TOTAL CLASS 2	3.120	
CLASS 3		
TOTAL CLASS 3	1.48	
TOTAL TOWN	5.466	
TOTAL STATE	0	

TOTAL, TRAVELED HIGHWAYS, FEB. 10, 2015: 5.466
(Excludes Class 4, Legal Trail, and Unidentified Corridor Mileage)



VERMONT
GENERAL HIGHWAY MAP
Village of Poultney
RUTLAND COUNTY

Transportation District #3
Prepared by the
Vermont Agency of Transportation
Division of Policy, Planning and Intermodal Development
in cooperation with
U.S. Department of Transportation
Federal Highway Administration



- HIGHWAYS**
- INTERSTATE
 - U.S. ROUTE
 - STATE ROUTE
 - CLASS 1
 - CLASS 2
 - CLASS 3
 - CLASS 4
 - LEGAL TRAIL
- INTERSTATE OR DIVIDED HIGHWAY**
- STATE - HARD SURFACE OR PAVED
 - TOWN - HARD SURFACE OR PAVED
 - GRAVEL
 - SOIL OR GRADED AND DRAINED EARTH
 - UNIMPROVED OR PRIMITIVE
 - IMPASSABLE OR UNTRAVELED
 - LEGAL TRAIL
 - DISCONTINUED
 - HIGHWAY CLASS CHANGE
 - RAILROAD
 - INACTIVE RAILROAD
- NFR NATIONAL FOREST ROAD**
- SFH STATE FOREST HIGHWAY**
- P PARK AND RIDE**
- POLITICAL SUBDIVISIONS**
- PUBLIC LAND - GREEN MOUNTAIN NATIONAL FOREST
 - PUBLIC LAND - STATE/MUNICIPAL
 - STATE BOUNDARY
 - COUNTY BOUNDARY
 - TOWN BOUNDARY
 - VILLAGE BOUNDARY
 - URBAN COMPACT BOUNDARY
 - WATER BODY
 - STREAM OR BROOK
- BRIDGE OR CULVERT**
- BRIDGE OR CULVERT > 20'
 - BRIDGE OR CULVERT 6' - 20'
 - VOBCIT BRIDGE
 - VOBCIT CULVERT > 6'
 - STATE BRIDGE OR CULVERT IDENTIFIER
 - TOWN BRIDGE OR CULVERT IDENTIFIER
- FEDERAL CLASSIFICATION IDENTIFIER**
- FAU URBAN ARTERIAL OR COLLECTOR
 - MA MINOR ARTERIAL
 - MJC MAJOR COLLECTOR
 - MNC MINOR COLLECTOR
 - PA PRINCIPAL ARTERIAL

DISCLAIMER:
The untraveled highways (laid-out town highways), discontinued highways, and legal trails hereon are those of which the Agency of Transportation has record; others may exist.

Highway and bridge data by the Agency of Transportation. Town short structures are drawn from the Vermont Online Bridge & Culvert Inventory Tool (VOBCIT) database. All other data from the Vermont Center for Geographic Information. Only named streams are shown.

Vermont State Plane Coordinate System
North American Datum of 1983
SPCS_Zone_Identifier: 4400
Geodetic Reference System 80
2,000-meter grid, Easting - Northing



TOWN HWY. No.	LENGTH IN MILES CLASS 3	CLASS 4
4	0.05	
5	0.07	(0.28)
6	0.91	
7	0.20	
9	0.03	
10	0.72	
11	0.34	
12	0.23	
13	0.15	
14	0.06	
15	0.47	
16	0.18	
17	0.14	
18	0.11	
19	0.18	
20	0.27	
21	0.47	
22	0.22	
23	0.17	
24	0.05	
25	0.14	
26	0.28	
27	0.22	
28	0.10	
29	0.03	
30	0.27	
31	0.04	
32	0.09	
33	0.06	
34	0.36	
35	0.10	
36	0.38	
37	0.27	
38	0.07	
39	0.31	
40	0.49	
41	0.09	
42	0.07	
43	0.09	
44	0.60	
45	0.20	
46	0.13	
47	0.04	
48	0.23	
49	0.03	
50	0.21	
51	0.13	
52	0.10	
53	0.12	
54	0.17	
55	0.22	
56	0.89	
57	0.04	
58	0.05	
59	0.06	
60	0.07	
61	0.04	
62	0.07	
63		(0.05)
TOTAL	11.88	0.33

MILEAGE SUMMARY

CLASS 1	1.479	
TH-1	TOTAL CLASS 1	1.479
CLASS 2		
TH-2	6.600	
TH-3	0.470	
	TOTAL CLASS 2	7.070
CLASS 3		
	TOTAL CLASS 3	11.88
	TOTAL TOWN	20.429
STATE HIGHWAY		
VT-3	1.804	
	TOTAL STATE HIGHWAY	1.804
	TOTAL STATE	1.804
TOTAL, TRAVELED HIGHWAYS, FEB. 10, 2020: 22.233		
<small>(Excludes Class 4 and Legal Trail Mileage)</small>		

TOWN HWY. No.	LENGTH IN MILES "NOT UP TO STANDARD"
8	(0.07)
TOTAL	0.07

* The sections of the town highways listed above are legally Class 3, but have been deemed "Not Up To Standard" and are functionally Class 4 Town Highways

- HIGHWAYS**
- INTERSTATE
 - U.S. ROUTE
 - STATE ROUTE
 - CLASS 1
 - CLASS 2
 - CLASS 3
 - CLASS 4
 - LEGAL TRAIL
 - PARK AND RIDE
 - INTERSTATE OR DIVIDED HIGHWAY
 - STATE - HARD SURFACE OR PAVED
 - TOWN - HARD SURFACE OR PAVED
 - GRAVEL
 - SOIL OR GRADED AND DRAINED EARTH
 - UNIMPROVED OR PRIMITIVE
 - IMPASSABLE OR UNTRAVELED
 - LEGAL TRAIL
 - DISCONTINUED
 - HIGHWAY CLASS CHANGE
 - RAILROAD
 - INACTIVE RAILROAD
 - PUBLIC LAND - NATIONAL FOREST
 - PUBLIC LAND - STATE/MUNICIPAL
 - NFR NATIONAL FOREST ROAD
 - SFH STATE FOREST HIGHWAY

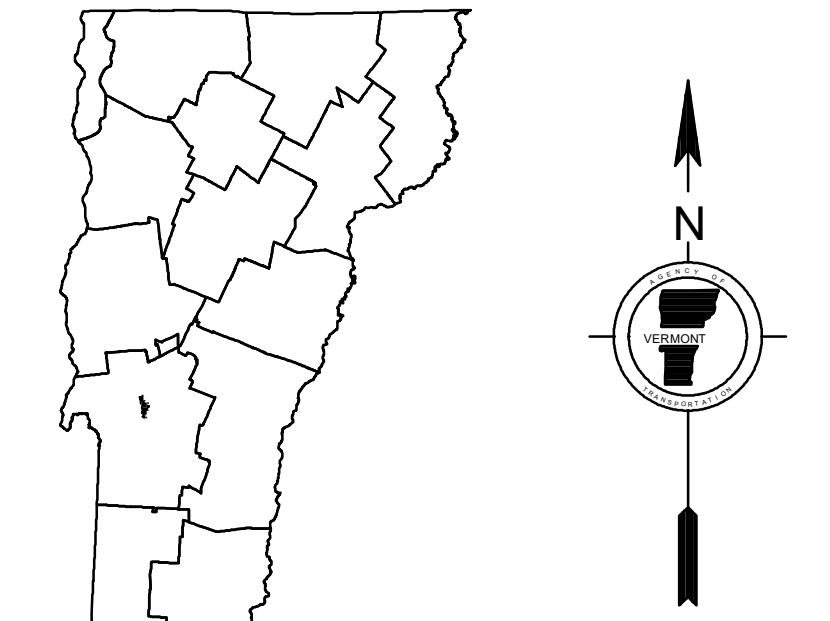
- POLITICAL SUBDIVISIONS**
- STATE BOUNDARY
 - COUNTY BOUNDARY
 - TOWN BOUNDARY
 - VILLAGE BOUNDARY
 - URBAN COMPACT BOUNDARY
 - WATER BODY
 - STREAM OR BROOK
 - BRIDGE OR CULVERT**
 - BRIDGE OR CULVERT > 20'
 - BRIDGE OR CULVERT 6' - 20'
 - BIKE PATH STRUCTURE
 - VT CULVERTS BRIDGE
 - VT CULVERTS CULVERT > 6'
 - B34 / C34 STATE BRIDGE OR CULVERT IDENTIFIER**
 - B34 / C34 TOWN BRIDGE OR CULVERT IDENTIFIER**

- FEDERAL CLASSIFICATION IDENTIFIER**
- MA MINOR ARTERIAL
 - MJC MAJOR COLLECTOR
 - MNC MINOR COLLECTOR
 - PA PRINCIPAL ARTERIAL

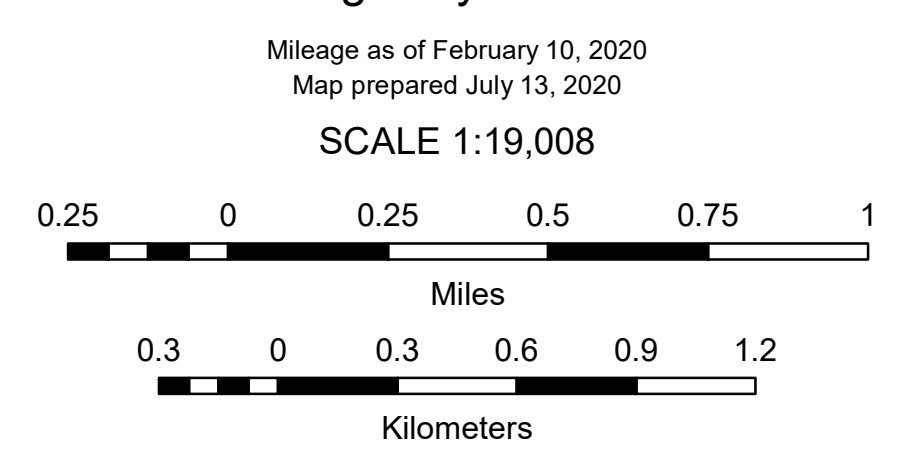
DISCLAIMER:
The untraveled highways (laid-out town highways), discontinued highways, and legal trails herein are those of which the Agency of Transportation has record; others may exist.

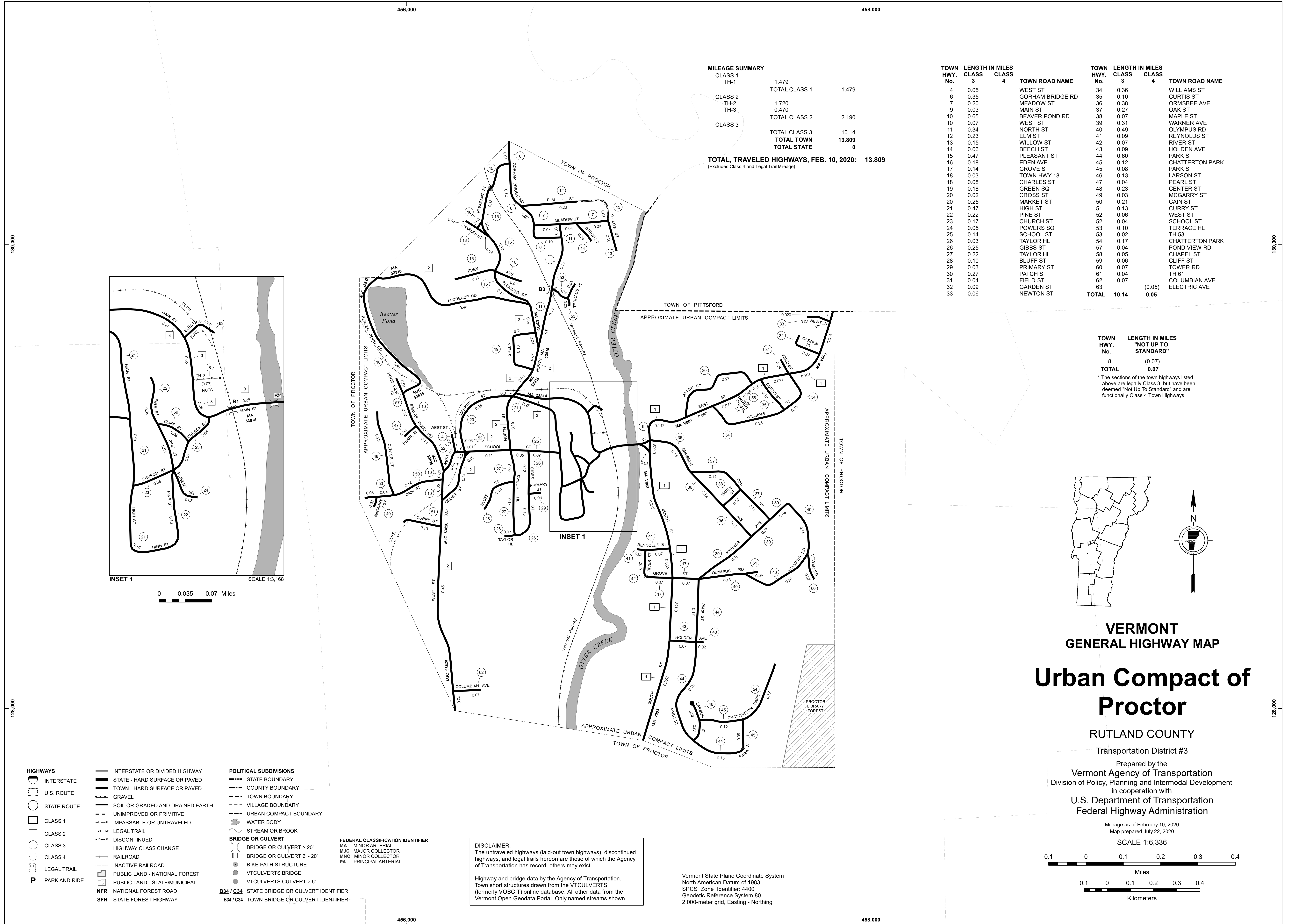
Highway and bridge data by the Agency of Transportation. Town short structures drawn from the VTCULVERTS (formerly VOBCIT) online database. All other data from the Vermont Open Geodata Portal. Only named streams shown.

Vermont State Plane Coordinate System
North American Datum of 1983
SPCS_Zone_Identifier: 4400
Geodetic Reference System 80
4,000-meter grid, Easting - Northing



VERMONT
GENERAL HIGHWAY MAP
Town of Proctor
RUTLAND COUNTY
Transportation District #3
Prepared by the
Vermont Agency of Transportation
Division of Policy, Planning and Intermodal Development
in cooperation with
U.S. Department of Transportation
Federal Highway Administration





MILEAGE SUMMARY

CLASS 1	1.479	
TH-1		1.479
TOTAL CLASS 1	1.479	
CLASS 2	1.720	
TH-2		0.470
TH-3		0.470
TOTAL CLASS 2	2.190	
CLASS 3	10.14	
TOTAL CLASS 3	10.14	
TOTAL TOWN	13.809	
TOTAL STATE	0	

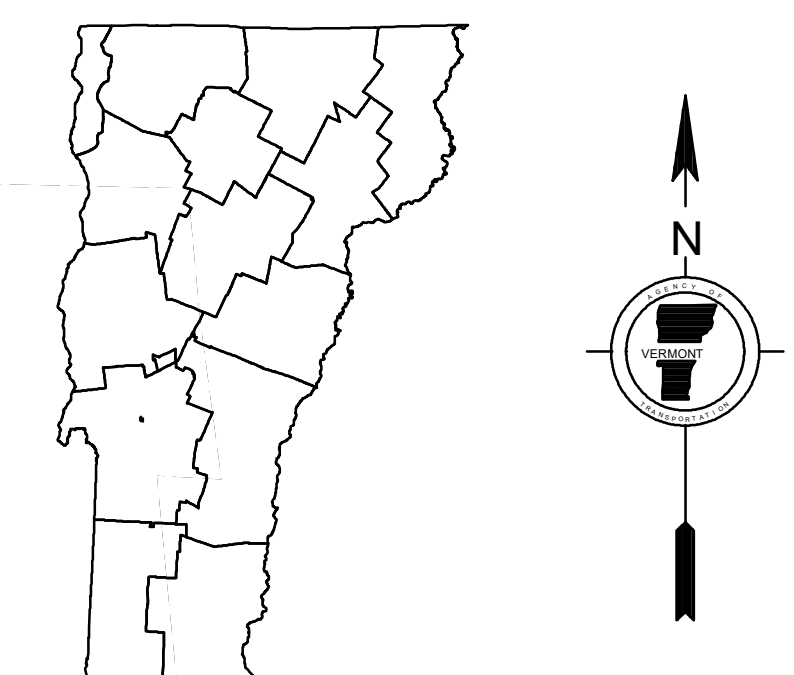

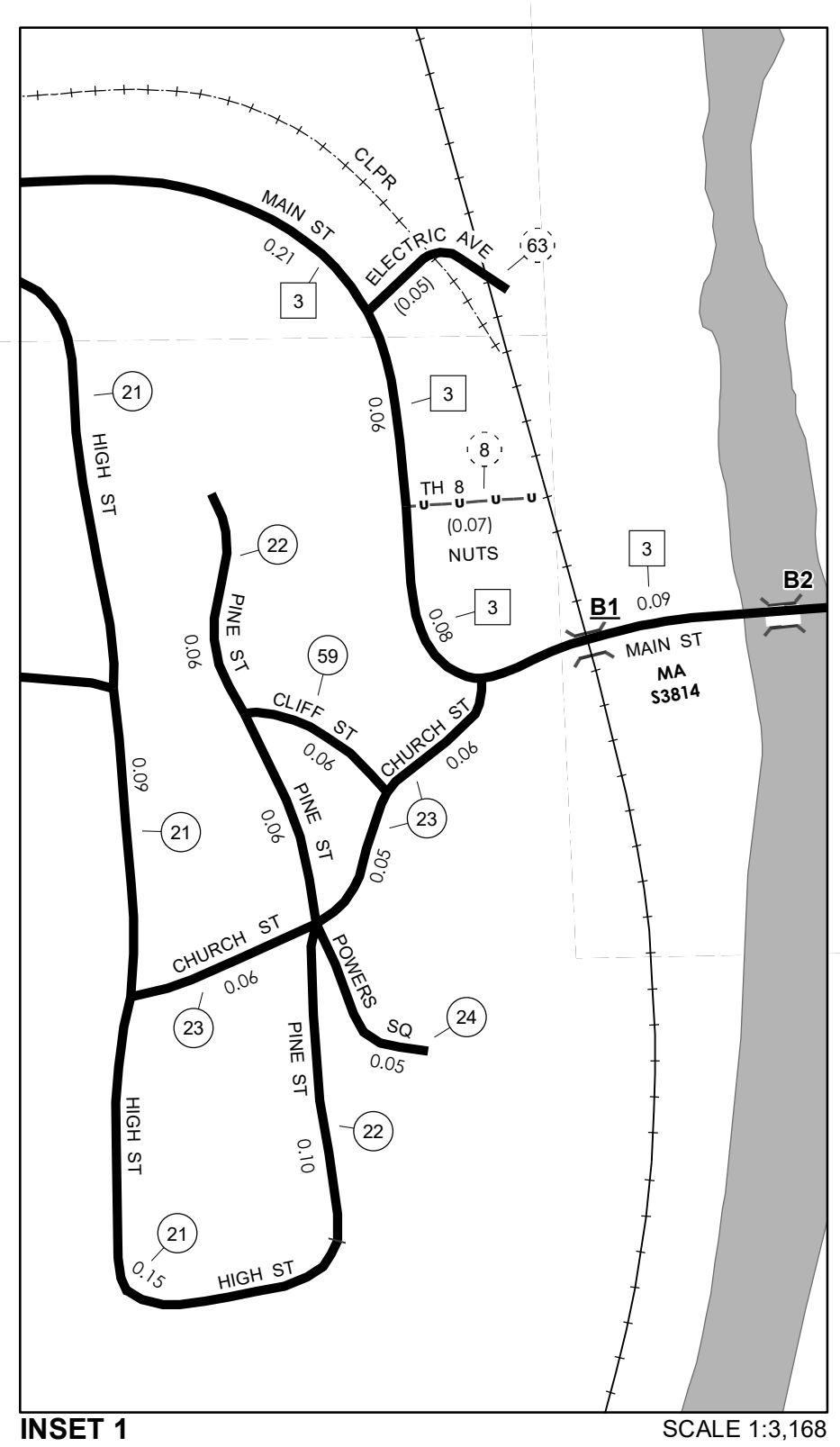
TOTAL, TRAVELED HIGHWAYS, FEB. 10, 2020: 13.809
(Excludes Class 4 and Legal Trail Mileage)

TOWN HWY. No.	LENGTH IN MILES CLASS 3	TOWN ROAD NAME	TOWN HWY. No.	LENGTH IN MILES CLASS 4	TOWN ROAD NAME
4	0.05	WEST ST	34	0.36	WILLIAMS ST
6	0.35	GORHAM BRIDGE RD	35	0.10	CURTIS ST
7	0.20	MEADOW ST	36	0.38	ORMSBEE AVE
9	0.03	MAIN ST	37	0.27	OAK ST
10	0.65	BEAVER POND RD	38	0.07	MAPLE ST
10	0.07	WEST ST	39	0.31	WARNER AVE
11	0.34	NORTH ST	40	0.49	OLYMPUS RD
12	0.23	ELM ST	41	0.09	REYNOLDS ST
13	0.15	WILLOW ST	42	0.07	RIVER ST
14	0.06	BEECH ST	44	0.09	HOLDEN AVE
15	0.47	PLEASANT ST	44	0.60	PARK ST
16	0.18	EDEN AVE	45	0.12	CHATTERTON PARK
17	0.14	GROVE ST	45	0.08	PARK ST
18	0.03	TOWN HWY 18	46	0.13	LARSON ST
18	0.08	CHARLES ST	47	0.04	PEARL ST
19	0.18	GREEN SQ	48	0.23	CENTER ST
20	0.02	CROSS ST	49	0.03	MCGARRY ST
20	0.25	MARKET ST	50	0.21	CAIN ST
21	0.47	HIGH ST	51	0.13	CURRY ST
22	0.22	PINE ST	52	0.06	WEST ST
23	0.17	CHURCH ST	52	0.04	SCHOOL ST
24	0.05	POWERS SQ	53	0.10	TERRACE HL
25	0.14	SCHOOL ST	53	0.02	TH 53
26	0.03	TAYLOR HL	54	0.17	CHATTERTON PARK
26	0.25	GIBBS ST	57	0.04	POND VIEW RD
27	0.22	TAYLOR HL	58	0.05	CHAPEL ST
28	0.10	BLUFF ST	59	0.06	CLIFF ST
29	0.03	PRIMARY ST	60	0.07	TOWER RD
30	0.27	PATCH ST	61	0.04	TH 61
31	0.04	FIELD ST	62	0.07	COLUMBIAN AVE
32	0.09	GARDEN ST	63		ELECTRIC AVE
33	0.06	NEWTON ST			
TOTAL	10.14		TOTAL	0.05	

TOWN HWY. No.

8	LENGTH IN MILES "NOT UP TO STANDARD"
TOTAL	0.07

* The sections of the town highways listed above are legally Class 3, but have been deemed "Not Up To Standard" and are functionally Class 4 Town Highways



VERMONT
GENERAL HIGHWAY MAP
Urban Compact of Proctor

RUTLAND COUNTY

Transportation District #3

Prepared by the
Vermont Agency of Transportation
Division of Policy, Planning and Intermodal Development
in cooperation with
U.S. Department of Transportation
Federal Highway Administration

Mileage as of February 10, 2020
Map prepared July 22, 2020

SCALE 1:6,336



- HIGHWAYS**
- INTERSTATE
 - U.S. ROUTE
 - STATE ROUTE
 - CLASS 1
 - CLASS 2
 - CLASS 3
 - CLASS 4
 - LEGAL TRAIL
 - PARK AND RIDE
- INTERSTATE OR DIVIDED HIGHWAY
STATE - HARD SURFACE OR PAVED
TOWN - HARD SURFACE OR PAVED
GRAVEL
SOIL OR GRADED AND DRAINED EARTH
UNIMPROVED OR PRIMITIVE
IMPASSABLE OR UNTRAVELED
LEGAL TRAIL
DISCONTINUED
HIGHWAY CLASS CHANGE
RAILROAD
INACTIVE RAILROAD
PUBLIC LAND - NATIONAL FOREST
PUBLIC LAND - STATE/MUNICIPAL
NFR NATIONAL FOREST ROAD
SFH STATE FOREST HIGHWAY

- POLITICAL SUBDIVISIONS**
- STATE BOUNDARY
 - COUNTY BOUNDARY
 - TOWN BOUNDARY
 - VILLAGE BOUNDARY
 - URBAN COMPACT BOUNDARY
 - WATER BODY
 - STREAM OR BROOK
- BRIDGE OR CULVERT**
- BRIDGE OR CULVERT > 20'
 - BRIDGE OR CULVERT 6' - 20'
 - BIKE PATH STRUCTURE
 - VT CULVERTS BRIDGE
 - VT CULVERTS CULVERT > 6'
 - B34 / C34 STATE BRIDGE OR CULVERT IDENTIFIER
 - B34 / C34 TOWN BRIDGE OR CULVERT IDENTIFIER

- FEDERAL CLASSIFICATION IDENTIFIER**
- MA MINOR ARTERIAL
 - MJC MAJOR COLLECTOR
 - MVC MINOR COLLECTOR
 - PA PRINCIPAL ARTERIAL

DISCLAIMER:
The untraveled highways (laid-out town highways), discontinued highways, and legal trails hereon are those of which the Agency of Transportation has record; others may exist.

Highway and bridge data by the Agency of Transportation. Town short structures drawn from the VT CULVERTS (formerly VOBCIT) online database. All other data from the Vermont Open Geodata Portal. Only named streams shown.

Vermont State Plane Coordinate System
North American Datum of 1983
SPCS_Zone_Identifier: 4400
Geodetic Reference System 80
2,000-meter grid, Easting - Northing

TOWN HWY. No.	LENGTH IN MILES CLASS 3	TOWN ROAD NAME	TOWN HWY. No.	LENGTH IN MILES CLASS 3	TOWN ROAD NAME
10	0.28	GLEASON RD	226	0.09	KILLINGTON TER
12	(0.38)	PARK ST	227	0.29	KINGSLEY AVE
80	0.02	PATRICIA LN	228	0.08	KINGSLEY CT
101	0.60	ADAMS ST	229	0.49	LAFAYETTE ST
102	0.08	AIKEN PL	230	0.12	LALOR AVE
103	0.15	ALBERT CREE DR	231	0.02	NORTHEAST DR
104	0.13	ALTA TER	232	0.09	LAMONTAGNE LN
105	0.15	ASH ST	232	0.29	LAVERNE DR
106	0.07	AVENUE A	233	0.06	LEONARD ST
107	0.17	AVENUE B	234	0.51	LIBRARY AVE
108	0.14	AVENUE C	235	1.57	LINCOLN AVE
109	0.07	AVENUE D	236	0.13	LINDEN ST
110	0.08	BARRON DR	237	0.13	LITCHFIELD AVE
111	0.94	BAXTER ST	238		LYMAN AVE
112	0.14	BELDEN RD	238	0.12	MAHONEY AVE
113	0.13	BELLEVEUE AVE	239	0.09	MANSFIELD PL
114	0.11	BELLEVEUE AVE EXT	240	0.13	MAPLE ST
115	0.15	BELMONT AVE	241	0.30	MARBLE AVE
116	0.18	BELMONT AVENUE EXT	242	0.15	MARQUIN ST
117	0.14	BILLINGS AVE	243	0.21	MARLYN ST
118	0.18	BIRCHWOOD AVE	244	0.19	MARYS WAY
119	0.10	BRENTWOOD DR	245	0.07	MAYFIELD RD
119	0.15	BRENTWOOD DR	246	0.06	MEADOW LN
120	0.23	BRIGHTVIEW AVE	247	0.14	MEADOW ST
121	0.20	BROWN ST	248	0.57	MEADOW BROOK RD
122	0.24	BURNHAM AVE	249	0.09	MELROSE AVE
123	0.17	BUTTERLY AVE	250	0.34	MERRICK ST
124	1.03	CAMPBELL RD	251	0.05	MERRILL ST
125	0.06	CARDINAL PL	252	0.05	MERRILL ST
126	0.04	NEEDS NAME 258	253	0.14	MONA VISTA AVE
126	0.41	CATHERINE DR	254	0.31	MOON BROOK DR
127	0.40	CENTER ST	255	0.16	MORSE PL
128	0.18	CENTRAL AVE	256		MOULTHROP AVE
128	(0.09)	TH-128	256	0.06	MOUNTAIN VIEW LN
129	0.05	CHAFFEE AVE	257	0.19	MURPHY ST
130	0.13	CHAPLIN AVE	258	0.34	NELSON PL
130	0.12	CHAPLIN AVE	259	0.07	NEWPORT DR
131	0.10	CHARLES ST	260	0.23	NEWTON ST
132	0.18	CHARTER HILL DR	261	0.06	NICHOLS ST
132	(0.04)	CHARTER HILL DR	262	0.34	NICKWACKETT ST
133	0.10	CHASE AVE	263	0.08	NICOLE PL
134	0.10	CHERRY ST	264	0.04	NORTH ST
135	0.12	CHESTNUT AVE	265	0.49	NORTH ST EXT
136	0.07	CHURCH HILL RD	266	0.71	NORTHEAST DR
137	1.54	CHURCH ST	267	0.32	NORTON PL
138	0.13	CLARK ST	268	0.09	NOYES AVE
139	0.06	CLARKSON LN	269	0.04	OAK ST
140	0.11	CLEMATIS AVE	270	0.21	OAK ST EXT
141	0.45	CLEMENT RD	271	0.14	CLIMSTEAD PL
142	0.50	CLEVELAND AVE	272	0.04	ORCHARD DR
143	0.13	CLINTON AVE	273	0.26	PARK AVE
144	0.10	CLOVER ST	274	0.33	PARK CT
145	0.03	COMMONS ST	275	0.19	PARK DR
146	0.12	CONVENT AVE	276	0.22	PERRY LN
147	0.08	COOLIDGE AVE	277	0.71	PHILLIPS ST
148	0.11	COTTAGE ST	278	0.20	PIEDMONT DR
149	0.13	COURT SQ	279	0.25	PIEDMONT DR E
150	0.18	COURT ST	280	0.37	PIEDMONT DR N
151	0.16	CRAWFORD AVE	281	0.32	PIEDMONT PKWY
152	0.09	CROWN ST	282	0.10	PIEDMONT POND RD
153	1.02	CURTIS AVE	283	0.14	PINE ST
154	0.15	DANA AVE	284	0.08	PLAIN ST
155	0.12	DARTMOUTH ST	285	0.09	PLEASANT ST
156	0.13	DAVIS ST	286	0.45	PORTER PL
157	0.17	DEER ST	287	0.37	PORTER ST
158	0.06	DIVISION ST	288	0.17	POST ST
159	0.09	DOGWOOD LN	289	0.10	PREVILLE AVE
160	0.10	DURHAM DR	290	0.10	PROSPECT ST
161	0.34	E CENTER ST	291	0.17	RACHEL DR
162	0.51	E WASHINGTON ST	292	0.11	RIDGEWOOD LN
163	0.07	E EARL ST	293	0.22	ROBBINS ST
164	0.31	EASTLEY AVE	294	0.17	ROBERTS AVE
165	0.06	EASTVIEW CT	295	0.10	ROBINWOOD LN
166	0.34	EDGEWATER ST	296	0.18	RONALDO CT
167	0.19	EDGEWOOD DR	297	0.30	ROSEMARY AVE
168	0.33	ELMWOOD DR	298	0.14	ROSS ST
169	0.23	ELMWOOD DR	299	0.37	ROYCE ST
170	0.21	EMERTUS ST	300	0.08	RUTLAND ST
171	0.15	EMMETT AVE	301	0.11	SARGENT AVE
172	0.53	ENCREM AVE	302	0.19	SCALE AVE
172	(0.23)	ENCREM AVE	303	0.13	SCHOOL ST
173	0.14	EVERGREEN AVE	304	0.10	SEABURY ST
174	0.46	EXETER RD	305	0.04	SECOND ST
175	0.08	FIRST AVE	306	0.13	SHADOW LN
176	0.13	FIRST ST	307	0.18	SHARON DR
177	0.12	FIRST ST	308	0.04	SHELDON PL
179	0.10	FOREST ST	309	0.07	SHERPOND LN
180	0.13	FOSTER PL	310	0.23	SHERWOOD RD
181	0.21	FRANKLIN ST	311	0.09	SHERWOOD RD
182	0.20	FREEMAN AVE	312	0.07	SHERWOOD RD
183	0.11	FRANKLIN ST	313	0.15	SHERWOOD RD
184	0.06	GEMINI ST	314	0.22	SHERWOOD RD
185	0.19	GENERAL WING RD	315	0.15	SMITH ST
186	0.12	GENO AVE	316	0.29	SONA DR
187	0.21	GIBSON AVE	317	0.57	SOUTH ST
188	0.08	GILRAIN AVE	318	0.20	SOUTHERN BLVD
189	0.50	GIRARD ST	319	0.18	SPELLMAN TER
190	0.32	GRANDVIEW TER	320	0.38	SPRUCE ST
191	0.44	GRANDVIEW TER	321	0.13	SANT JOHN ST
192	0.13	GRANT AVE	322	0.09	SANT JOSEPH AVE
193	0.02	GREEN KNOLLS LN	323	0.31	SAINT ST
194	0.19	GREEN KNOLLS LN	324	0.56	STONE RIDGE DR
195	0.14	GREENS HILL LN	325	0.54	STRATTON RD
196	0.59	HARRINGTON AVE	326	0.16	SUMNER ST
197	0.12	HARRISON AVE	327	0.10	Taft AVE
198	0.15	HARVARD ST	328	0.68	TEMPLE ST
199	0.31	HAYWOOD AVE	329	0.32	TERRILL ST
200	0.31	HEALY LN	330	0.09	THOMAS ST
201	0.06	HIGH ST	331	0.32	THRALL AVE
202	0.19	HIGHLAND AVE	332	0.12	TRAVERSE PL
203	0.24	HIGHLAND AVE EXT	333	0.12	TREMONT ST
204	0.19	HILL POND RD	334	0.29	TUTTLE MEADOW DR
205	0.15	HILLCREST RD	334	0.04	DIVISION ST
206	0.42	HILLSIDE RD	335	0.08	UNION ST
207	0.50	HILLTOP TER	336	0.32	UPLAND DR
208	0.25	HOLLY ST	337	0.51	VERNON ST
209	0.25	HOPKINS ST	338	0.34	VICTOR PL
210	0.14	HORTON ST	338		VICTOR PL
211	0.09	HOWARD AVE	339	0.27	WALLES AVE
212	0.27	HOWE ST	340	0.12	WALLACE AVE
213	0.20	IRVING HTS	341	0.20	WALNUT ST
214	0.10	IVES AVE	342	0.33	WASHINGTON ST
215	0.14	IVY ST	343	0.24	WATERS ST
216	0.04	JACKSON HTS	344	0.49	WATKINS AVE
217	0.60	JACKSON HTS	345	0.16	WENDY LN
218	0.04	JAMES ST	346	0.12	WESTVIEW AVE
219	0.09	JAN AVE	347	0.04	WESTVIEW CT
220	0.07	JASMIN LN	348	0.33	WILLIAMS ST
221	0.13	JEFFERSON ST	349	0.05	WILLOW ST
222	0.24	JEFFERSON ST	350	0.12	WOOD AVE
223	0.07	JEFFORDS ST	351	0.22	WOODLAND DR
224	0.06	JUSTICE SQ	352	0.06	WOODS PL
225	0.30	KENDALL AVE	353	0.22	HICKORY ST

MILEAGE SUMMARY

CLASS	TOWN	STATE
CLASS 1	2.809	56.50
TH-1	3.92	6.001
TH-2		
TOTAL CLASS 1		
CLASS 2	0.780	
TH-3	0.760	
TH-4	0.530	
TH-5	1.470	
TH-6	1.310	
TH-7	1.070	
TH-8	1.070	
TH-9	2.100	
TH-10	1.720	
TH-11	1.370	
TH-12	0.750	
TH-13	1.070	
TH-14	0.810	
TOTAL CLASS 2	13.790	
CLASS 3	76.291	0
TOTAL CLASS 3		
TOTAL TOWN	76.291	0
TOTAL STATE		
TOTAL, TRAVELED HIGHWAYS, FEB. 10, 2020:	76.291	

(Excludes Class 4 and Legal Trail Mileage)

TOWN HWY. No. LENGTH IN MILES "NOT UP TO STANDARD"

206	(0.04)
265	(0.01)
335	(0.03)
348	(0.02)
TOTAL	0.10

*The sections of the town highways listed above are legally Class 3, but have been deemed "Not Up To Standard" and are functionally Class 4 Town Highways

HIGHWAYS

- INTERSTATE
- U.S. ROUTE
- STATE ROUTE
- CLASS 1
- CLASS 2
- CLASS 3
- CLASS 4
- LEGAL TRAIL
- PARK AND RIDE

INTERSTATE OR DIVIDED HIGHWAY

- STATE - HARD SURFACE OR PAVED
- TOWN - HARD SURFACE OR PAVED
- GRAVEL
- SOIL OR GRADED AND DRAINED EARTH
- UNIMPROVED OR PRIMITIVE
- IMPASSABLE OR UNTRAVELED
- LEGAL TRAIL
- DISCONTINUED
- HIGHWAY CLASS CHANGE
- RAILROAD
- INACTIVE RAILROAD
- PUBLIC LAND - NATIONAL FOREST
- PUBLIC LAND - STATE/MUNICIPAL
- STATE FOREST HIGHWAY

POLITICAL SUBDIVISIONS

- STATE BOUNDARY
- COUNTY BOUNDARY
- TOWN BOUNDARY
- VILLAGE BOUNDARY
- URBAN COMPACT BOUNDARY
- WATER BODY
- STREAM OR BROOK
- BRIDGE OR CULVERT
- BRIDGE OR CULVERT > 20'
- BRIDGE OR CULVERT 6' - 20'
- BIKE PATH STRUCTURE
- VTCULVERTS BRIDGE
- VTCULVERTS CULVERT 6'
- NATIONAL FOREST ROAD
- TOWN BRIDGE OR CULVERT IDENTIFIER
- STATE FOREST HIGHWAY

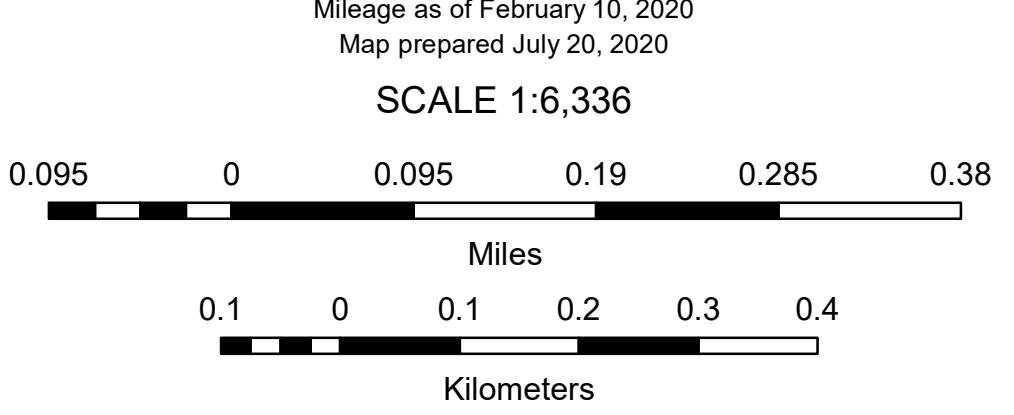
FEDERAL CLASSIFICATION IDENTIFIER

- MA - MAJOR ARTERIAL
- MIC - MAJOR COLLECTOR
- MINC - MINOR COLLECTOR
- PA - PRINCIPAL ARTERIAL

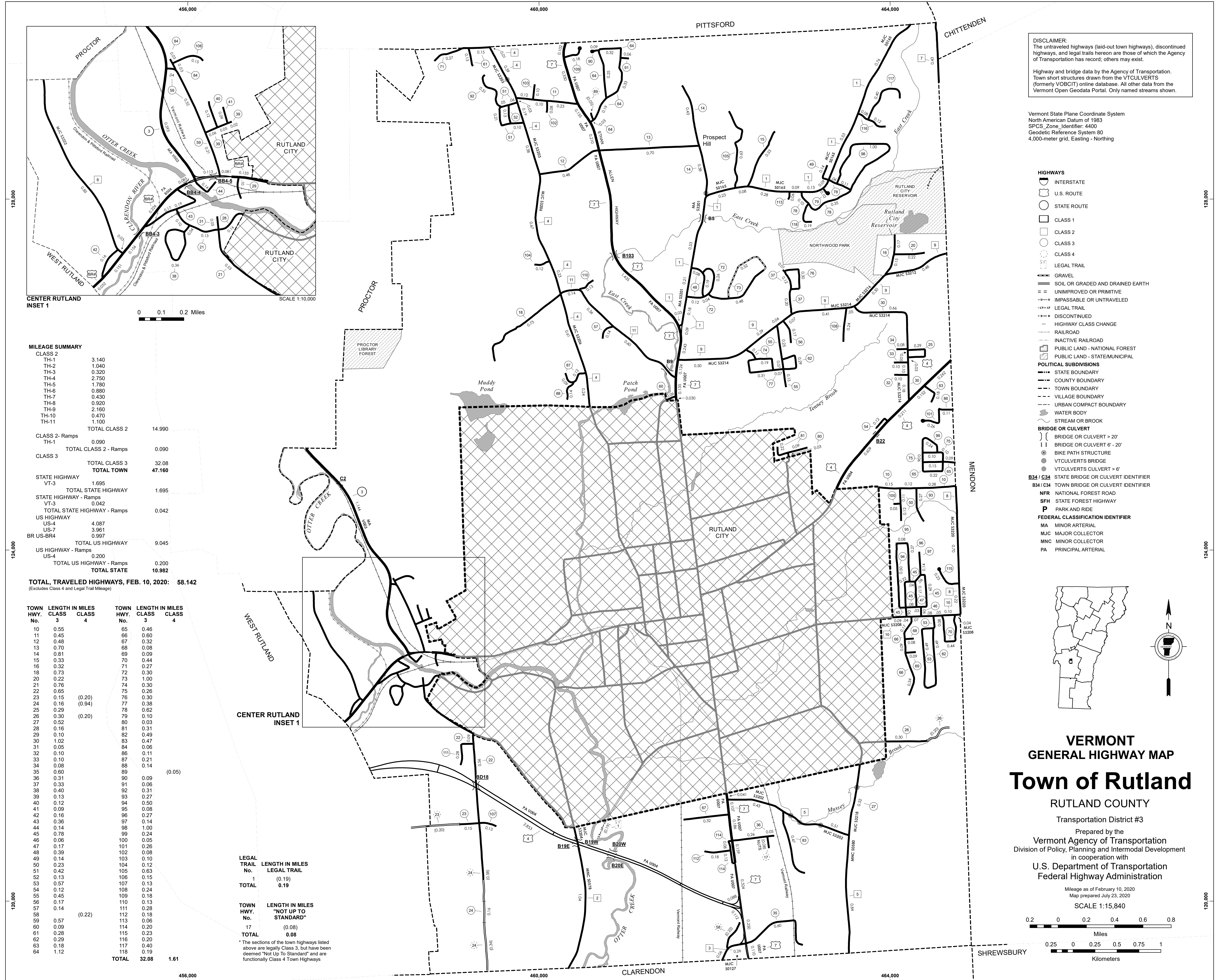


VERMONT GENERAL HIGHWAY MAP
City of Rutland
 RUTLAND COUNTY
 Transportation District #3

Prepared by the
 Vermont Agency of Transportation
 Division of Policy, Planning and Intermodal Development
 in cooperation with
 U.S. Department of Transportation
 Federal Highway Administration



Vermont State Plane Coordinate System
 North American Datum of 1983
 SPCS Zone Identifier 4400
 Geocentric Reference System 80
 2,000-meter grid, Easting - Northing

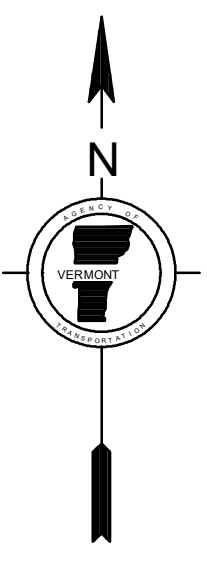
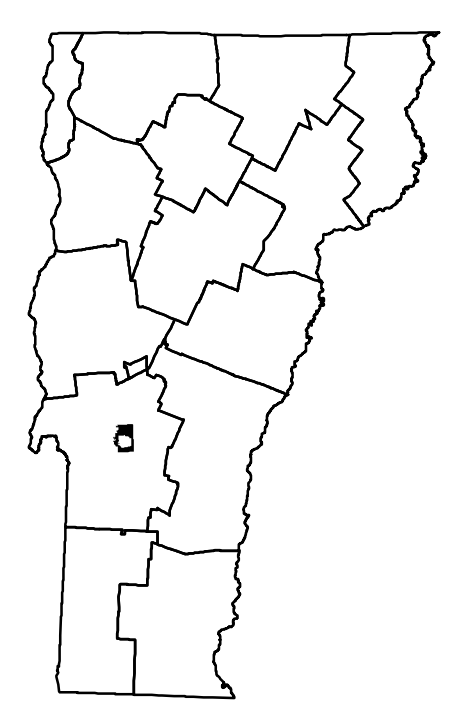


DISCLAIMER:
 The untraveled highways (laid-out town highways), discontinued highways, and legal trails hereon are those of which the Agency of Transportation has record; others may exist.

Highway and bridge data by the Agency of Transportation. Town short structures drawn from the VT CULVERTS (formerly VOBCIT) online database. All other data from the Vermont Open Geodata Portal. Only named streams shown.

Vermont State Plane Coordinate System
 North American Datum of 1983
 SPCS_Zone_Identifier: 4400
 Geodetic Reference System 80
 4,000-meter grid, Easting - Northing

- HIGHWAYS**
- INTERSTATE
 - U.S. ROUTE
 - STATE ROUTE
 - CLASS 1
 - CLASS 2
 - CLASS 3
 - CLASS 4
 - LEGAL TRAIL
 - GRAVEL
 - SOIL OR GRADED AND DRAINED EARTH
 - UNIMPROVED OR PRIMITIVE
 - IMPASSABLE OR UNTRAVELED
 - LEGAL TRAIL
 - DISCONTINUED
 - HIGHWAY CLASS CHANGE
 - RAILROAD
 - INACTIVE RAILROAD
 - PUBLIC LAND - NATIONAL FOREST
 - PUBLIC LAND - STATE/MUNICIPAL
- POLITICAL SUBDIVISIONS**
- STATE BOUNDARY
 - COUNTY BOUNDARY
 - TOWN BOUNDARY
 - VILLAGE BOUNDARY
 - URBAN COMPACT BOUNDARY
 - WATER BODY
 - STREAM OR BROOK
- BRIDGE OR CULVERT**
- BRIDGE OR CULVERT > 20'
 - BRIDGE OR CULVERT 6' - 20'
 - BIKE PATH STRUCTURE
 - VT CULVERTS BRIDGE
 - VT CULVERTS CULVERT > 6'
- B34 / C34 STATE BRIDGE OR CULVERT IDENTIFIER**
B34 / C34 TOWN BRIDGE OR CULVERT IDENTIFIER
- NFR NATIONAL FOREST ROAD
 - SFH STATE FOREST HIGHWAY
 - P PARK AND RIDE
- FEDERAL CLASSIFICATION IDENTIFIER**
- MA MINOR ARTERIAL
 - MJC MAJOR COLLECTOR
 - MNC MINOR COLLECTOR
 - PA PRINCIPAL ARTERIAL



VERMONT
GENERAL HIGHWAY MAP
Town of Rutland
 RUTLAND COUNTY
 Transportation District #3
 Prepared by the
 Vermont Agency of Transportation
 Division of Policy, Planning and Intermodal Development
 in cooperation with
 U.S. Department of Transportation
 Federal Highway Administration

Mileage as of February 10, 2020
 Map prepared July 23, 2020
SCALE 1:15,840

MILEAGE SUMMARY

CLASS 2		
TH-1	3.140	
TH-2	1.040	
TH-3	0.320	
TH-4	2.750	
TH-5	1.780	
TH-6	0.880	
TH-7	0.430	
TH-8	0.920	
TH-9	2.160	
TH-10	0.470	
TH-11	1.100	
TOTAL CLASS 2	14.990	
CLASS 2 - Ramps		
TH-1	0.090	
TOTAL CLASS 2 - Ramps	0.090	
CLASS 3		
TOTAL CLASS 3	32.08	
TOTAL TOWN	47.160	
STATE HIGHWAY		
VT-3	1.695	
TOTAL STATE HIGHWAY	1.695	
STATE HIGHWAY - Ramps		
VT-3	0.042	
TOTAL STATE HIGHWAY - Ramps	0.042	
US HIGHWAY		
US-4	4.087	
US-7	3.961	
BR US-BR4	0.997	
TOTAL US HIGHWAY	9.045	
US HIGHWAY - Ramps		
US-4	0.200	
TOTAL US HIGHWAY - Ramps	0.200	
TOTAL STATE	10.982	

TOTAL TRAVELED HIGHWAYS, FEB. 10, 2020: 58.142
 (Excludes Class 4 and Legal Trail Mileage)

TOWN HWY. No.	LENGTH IN MILES CLASS 3	LENGTH IN MILES CLASS 4	TOWN HWY. No.	LENGTH IN MILES CLASS 3	LENGTH IN MILES CLASS 4
10	0.55		65	0.46	
11	0.45		66	0.60	
12	0.49		67	0.32	
13	0.70		68	0.08	
14	0.81		69	0.09	
15	0.33		70	0.44	
16	0.32		71	0.27	
18	0.73		72	0.30	
20	0.22		73	1.00	
21	0.76		74	0.30	
22	0.65		75	0.26	
23	0.15	(0.20)	76	0.30	
24	0.16	(0.94)	77	0.38	
25	0.29		78	0.62	
26	0.30		79	0.10	
27	0.52	(0.20)	80	0.03	
28	0.16		81	0.31	
29	0.10		82	0.49	
30	1.02		83	0.47	
31	0.05		84	0.06	
32	0.10		86	0.11	
33	0.10		87	0.21	
34	0.08		88	0.14	
35	0.60		89		(0.05)
36	0.31		90	0.09	
37	0.33		91	0.06	
38	0.40		92	0.31	
39	0.13		93	0.27	
40	0.12		94	0.50	
41	0.09		95	0.08	
42	0.16		96	0.27	
43	0.36		97	0.14	
44	0.14		98	1.00	
45	0.78		99	0.24	
46	0.06		100	0.05	
47	0.17		101	0.26	
48	0.39		102	0.08	
49	0.14		103	0.10	
50	0.23		104	0.12	
51	0.42		105	0.63	
52	0.13		106	0.15	
53	0.57		107	0.13	
54	0.12		108	0.24	
55	0.45		109	0.18	
56	0.17		110	0.13	
57	0.14		111	0.28	
58		(0.22)	112	0.18	
59	0.57		113	0.06	
60	0.09		114	0.20	
61	0.28		115	0.23	
62	0.29		116	0.20	
63	0.18		117	0.40	
64	1.12		118	0.19	
TOTAL	32.08		TOTAL	1.61	

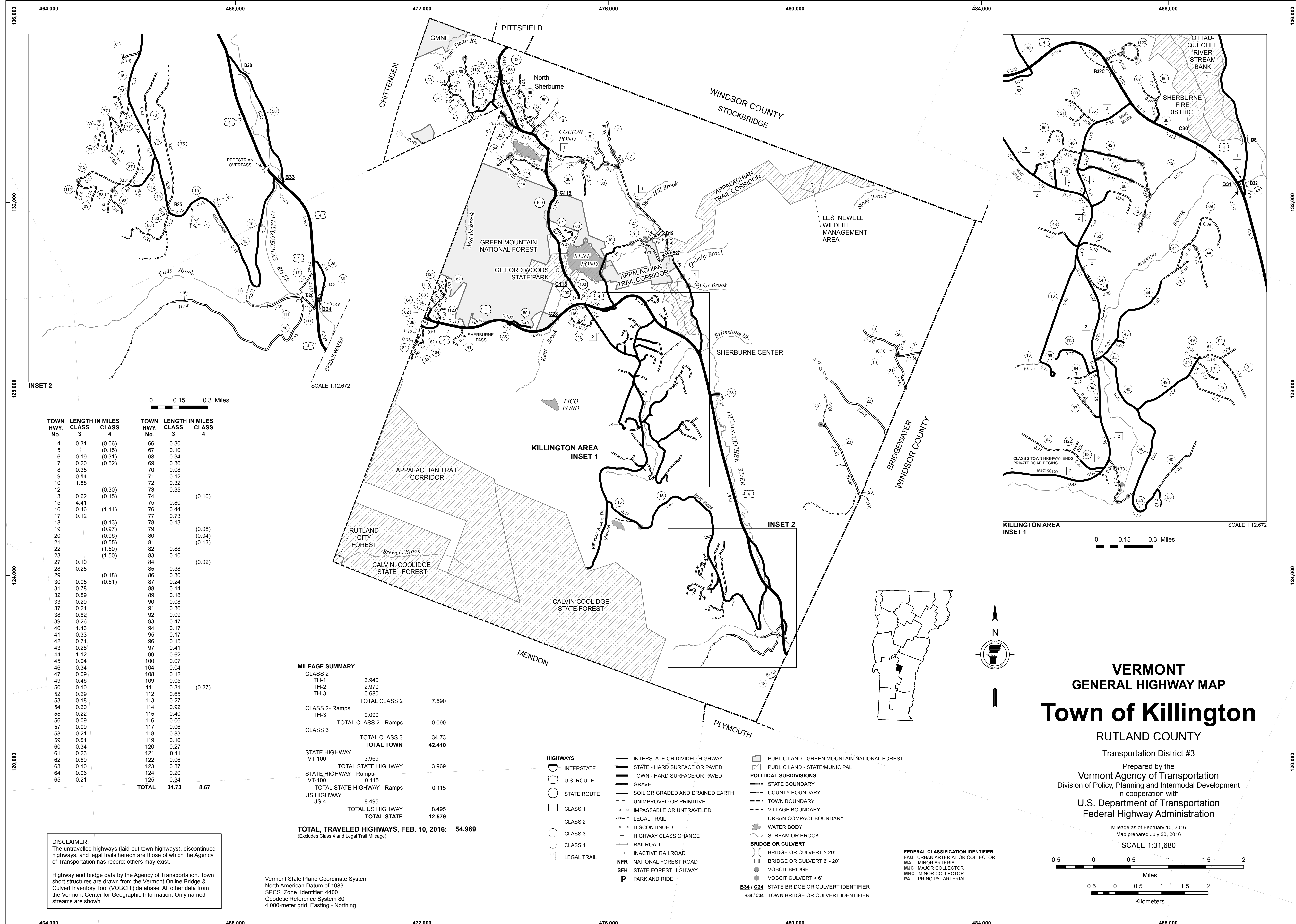
LEGAL TRAIL

1	LENGTH IN MILES LEGAL TRAIL
	(0.19)
TOTAL	0.19

TOWN HWY. "NOT UP TO STANDARD"

17	LENGTH IN MILES "NOT UP TO STANDARD"
	(0.08)
TOTAL	0.08

* The sections of the town highways listed above are legally Class 3, but have been deemed "Not Up To Standard" and are functionally Class 4 Town Highways



TOWN HWY. No.	LENGTH IN MILES CLASS 3	LENGTH IN MILES CLASS 4	TOWN HWY. No.	LENGTH IN MILES CLASS 3	LENGTH IN MILES CLASS 4
4	0.31	(0.06)	66	0.30	
5		(0.15)	67	0.10	
6	0.19	(0.31)	68	0.34	
7	0.20	(0.52)	69	0.36	
8	0.35		70	0.08	
9	0.14		71	0.12	
10	1.88		72	0.32	
12		(0.30)	73	0.35	
13	0.62	(0.15)	74		(0.10)
15	4.41		75	0.80	
16	0.46	(1.14)	76	0.44	
17	0.12		77	0.73	
18		(0.13)	78	0.13	
19		(0.97)	79		(0.08)
20		(0.06)	80		(0.04)
21		(0.55)	81		(0.13)
22		(1.50)	82		
23		(1.50)	83	0.88	
27	0.10		84	0.10	
28	0.25		85	0.38	(0.02)
29		(0.18)	86	0.30	
30	0.05	(0.51)	87	0.24	
31	0.78		88	0.14	
32	0.89		89	0.18	
33	0.29		90	0.08	
37	0.21		91	0.36	
38	0.82		92	0.09	
39	0.26		93	0.47	
40	1.43		94	0.17	
41	0.33		95	0.17	
42	0.71		96	0.15	
43	0.26		97	0.41	
44	1.12		99	0.82	
45	0.04		100	0.07	
46	0.34		104	0.04	
47	0.09		108	0.12	
49	0.46		109	0.05	
50	0.10		111	0.31	(0.27)
52	0.29		112	0.65	
53	0.18		113	0.27	
54	0.20		114	0.92	
55	0.22		115	0.40	
56	0.09		116	0.06	
57	0.09		117	0.06	
58	0.21		118	0.83	
59	0.51		119	0.16	
60	0.34		120	0.27	
61	0.23		121	0.11	
62	0.69		122	0.06	
63	0.10		123	0.37	
64	0.06		124	0.20	
65	0.21		125	0.34	
TOTAL	34.73	8.67			

MILEAGE SUMMARY

CLASS 2		
TH-1	3.940	
TH-2	2.970	
TH-3	0.680	
TOTAL CLASS 2	7.590	
CLASS 2 - Ramps		
TH-3	0.090	0.090
TOTAL CLASS 2 - Ramps	0.090	
CLASS 3		
TOTAL CLASS 3	34.73	
TOTAL TOWN	42.410	
STATE HIGHWAY		
VT-100	3.969	3.969
TOTAL STATE HIGHWAY	3.969	
STATE HIGHWAY - Ramps		
VT-100	0.115	0.115
TOTAL STATE HIGHWAY - Ramps	0.115	
US HIGHWAY		
US-4	8.495	8.495
TOTAL US HIGHWAY	8.495	
TOTAL STATE	12.579	
TOTAL, TRAVELED HIGHWAYS, FEB. 10, 2016:	54.989	

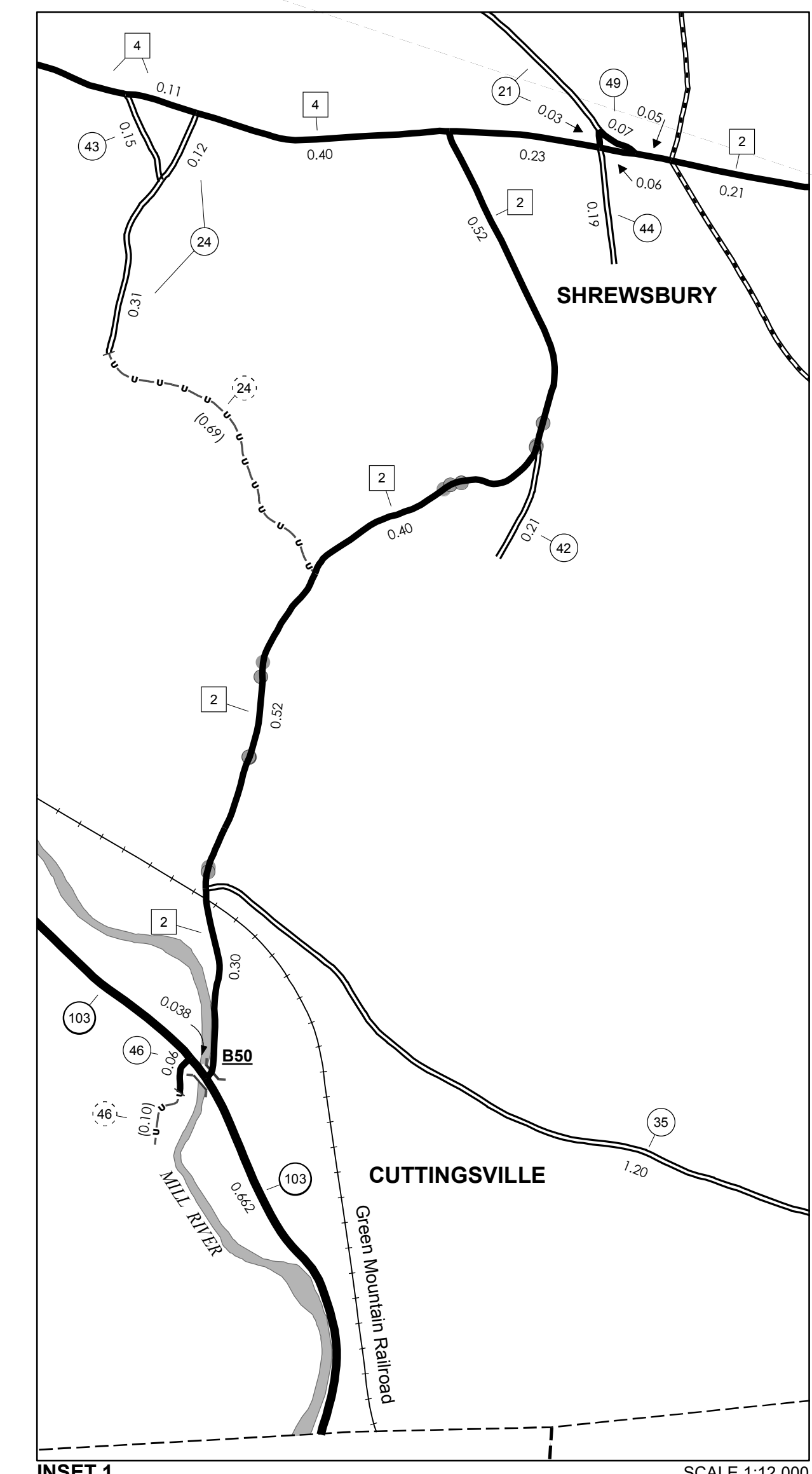
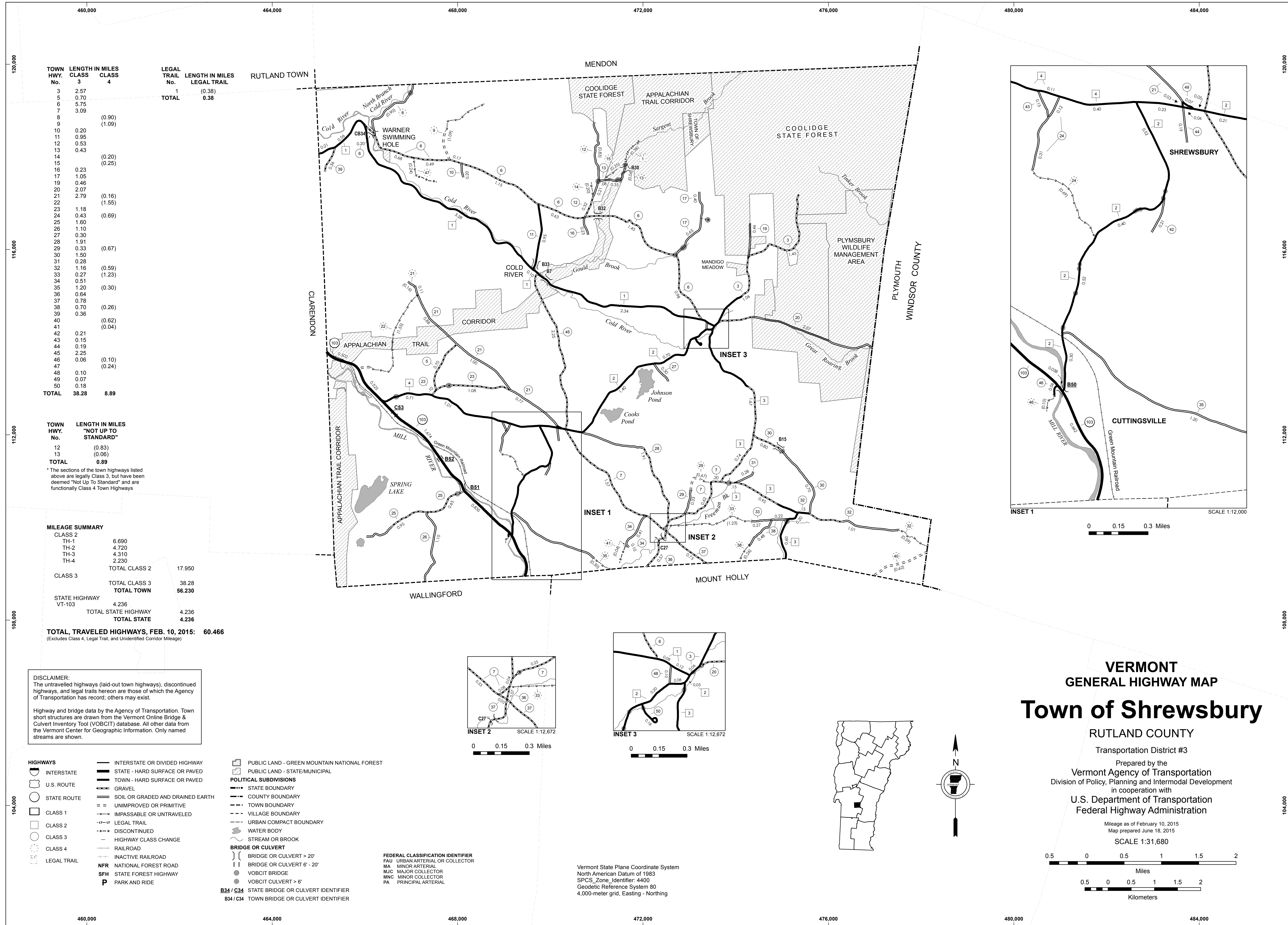
(Excludes Class 4 and Legal Trail Mileage)

- DISCLAIMER:**
The untraveled highways (laid-out town highways), discontinued highways, and legal trails hereon are those of which the Agency of Transportation has record; others may exist.
- Highway and bridge data by the Agency of Transportation. Town short structures are drawn from the Vermont Online Bridge & Culvert Inventory Tool (VOBCIT) database. All other data from the Vermont Center for Geographic Information. Only named streams are shown.
- Vermont State Plane Coordinate System
North American Datum of 1983
SPCS_Zone_Identifier: 4400
Geodetic Reference System 80
4,000-meter grid, Easting - Northing
- HIGHWAYS**
- INTERSTATE
 - U.S. ROUTE
 - STATE ROUTE
 - CLASS 1
 - CLASS 2
 - CLASS 3
 - CLASS 4
 - LEGAL TRAIL
- BRIDGE OR CULVERT**
- BRIDGE OR CULVERT > 20'
 - BRIDGE OR CULVERT 6' - 20'
 - VOBCIT BRIDGE
 - VOBCIT CULVERT > 6'
 - STATE BRIDGE OR CULVERT IDENTIFIER
 - TOWN BRIDGE OR CULVERT IDENTIFIER
- BRIDGE OR CULVERT IDENTIFIER**
- FAU URBAN ARTERIAL OR COLLECTOR
 - MA MINOR ARTERIAL
 - MJC MAJOR COLLECTOR
 - MNC MINOR COLLECTOR
 - PA PRINCIPAL ARTERIAL
- INTERSTATE OR DIVIDED HIGHWAY**
- STATE - HARD SURFACE OR PAVED**
- TOWN - HARD SURFACE OR PAVED**
- GRAVEL**
- SOIL OR GRADED AND DRAINED EARTH**
- UNIMPROVED OR PRIMITIVE**
- IMPASSABLE OR UNTRAVELED**
- LEGAL TRAIL**
- DISCONTINUED**
- HIGHWAY CLASS CHANGE**
- RAILROAD**
- INACTIVE RAILROAD**
- NATIONAL FOREST ROAD**
- SFH STATE FOREST HIGHWAY**
- PARK AND RIDE**
- PUBLIC LAND - GREEN MOUNTAIN NATIONAL FOREST**
- PUBLIC LAND - STATE/MUNICIPAL**
- POLITICAL SUBDIVISIONS**
- STATE BOUNDARY
 - COUNTY BOUNDARY
 - TOWN BOUNDARY
 - VILLAGE BOUNDARY
 - URBAN COMPACT BOUNDARY
 - WATER BODY
 - STREAM OR BROOK

VERMONT
GENERAL HIGHWAY MAP
Town of Killington
RUTLAND COUNTY
Transportation District #3

Prepared by the
Vermont Agency of Transportation
Division of Policy, Planning and Intermodal Development
in cooperation with
U.S. Department of Transportation
Federal Highway Administration

Mileage as of February 10, 2016
Map prepared July 20, 2016
SCALE 1:31,680



TOWN HWY. No.	LENGTH IN MILES CLASS 3	LENGTH IN MILES CLASS 4	LEGAL TRAIL No.	LENGTH IN MILES LEGAL TRAIL
3	2.57		1	(0.38)
5	0.70			
6	5.75			
7	3.09			
8		(0.90)		
9		(1.09)		
10	0.20			
11	0.95			
12	0.53			
13	0.43			
14		(0.20)		
15		(0.25)		
16	0.23			
17	1.05			
19	0.46			
20	2.07			
21	2.79	(0.16)		
22		(1.55)		
23	1.18			
24	0.43	(0.69)		
25	1.60			
26	1.10			
27	0.30			
28	1.91			
29	0.33	(0.67)		
30	1.50			
31	0.28			
32	1.16	(0.59)		
33	0.27	(1.23)		
34	0.51			
35	1.20	(0.30)		
36	0.64			
37	0.78			
38	0.70	(0.26)		
39	0.36			
40		(0.62)		
41		(0.04)		
42	0.21			
43	0.15			
44	0.19			
45	2.25			
46	0.06	(0.10)		
47		(0.24)		
48	0.10			
49	0.07			
50	0.18			
TOTAL	38.28	8.89		

TOWN HWY. No.	LENGTH IN MILES "NOT UP TO STANDARD"
12	(0.83)
13	(0.06)
TOTAL	0.89

* The sections of the town highways listed above are legally Class 3, but have been deemed "Not Up To Standard" and are functionally Class 4 Town Highways

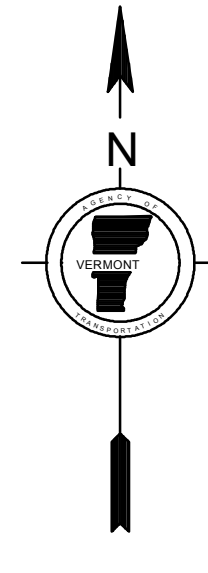
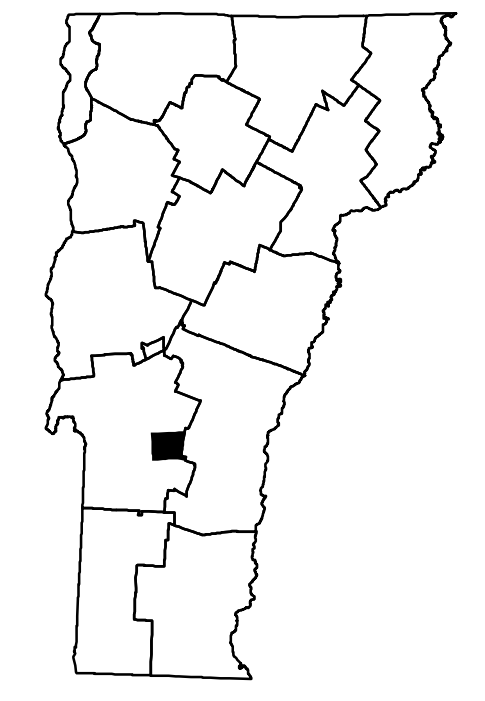
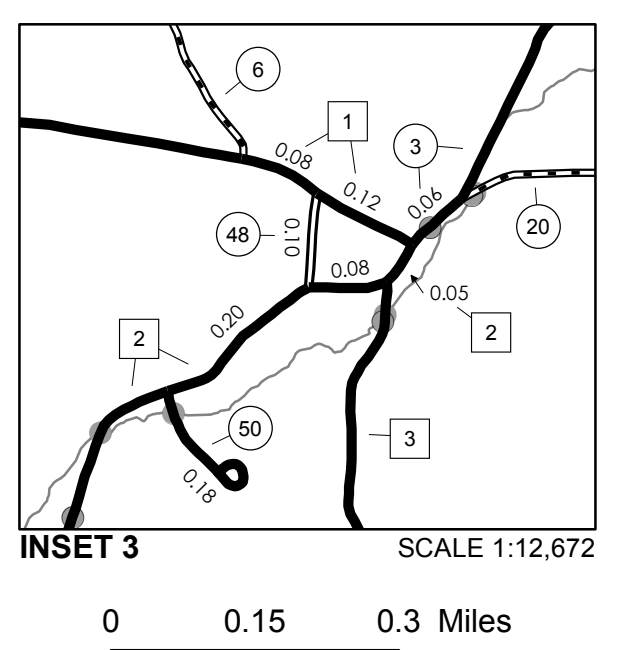
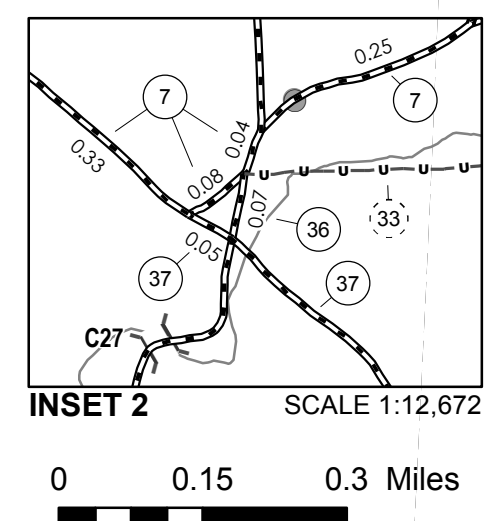
MILEAGE SUMMARY			
CLASS 2			
TH-1	6.690		
TH-2	4.720		
TH-3	4.310		
TH-4	2.230		
TOTAL CLASS 2		17.950	
CLASS 3			
TOTAL CLASS 3	38.28		
TOTAL TOWN	56.230		
STATE HIGHWAY			
VT-103	4.236		
TOTAL STATE HIGHWAY	4.236		
TOTAL STATE	4.236		

TOTAL, TRAVELED HIGHWAYS, FEB. 10, 2015: 60.466
(Excludes Class 4, Legal Trail, and Unidentified Corridor Mileage)

DISCLAIMER:
The untraveled highways (laid-out town highways), discontinued highways, and legal trails hereon are those of which the Agency of Transportation has record; others may exist.

Highway and bridge data by the Agency of Transportation. Town short structures are drawn from the Vermont Online Bridge & Culvert Inventory Tool (VOBCIT) database. All other data from the Vermont Center for Geographic Information. Only named streams are shown.

- HIGHWAYS**
 - INTERSTATE OR DIVIDED HIGHWAY
 - INTERSTATE
 - U.S. ROUTE
 - STATE ROUTE
 - CLASS 1
 - CLASS 2
 - CLASS 3
 - CLASS 4
 - LEGAL TRAIL
 - INTERSTATE OR DIVIDED HIGHWAY
 - STATE - HARD SURFACE OR PAVED
 - TOWN - HARD SURFACE OR PAVED
 - GRAVEL
 - SOIL OR GRADED AND DRAINED EARTH
 - UNIMPROVED OR PRIMITIVE
 - IMPASSABLE OR UNTRAVELED
 - LEGAL TRAIL
 - DISCONTINUED
 - HIGHWAY CLASS CHANGE
 - RAILROAD
 - INACTIVE RAILROAD
 - NFR NATIONAL FOREST ROAD
 - SFH STATE FOREST HIGHWAY
 - P PARK AND RIDE
- POLITICAL SUBDIVISIONS**
 - STATE BOUNDARY
 - COUNTY BOUNDARY
 - TOWN BOUNDARY
 - VILLAGE BOUNDARY
 - URBAN COMPACT BOUNDARY
 - WATER BODY
 - STREAM OR BROOK
- BRIDGE OR CULVERT**
 - BRIDGE OR CULVERT > 20'
 - BRIDGE OR CULVERT 6' - 20'
 - VOBCIT BRIDGE
 - VOBCIT CULVERT > 6'
 - B34 / C34 STATE BRIDGE OR CULVERT IDENTIFIER
 - B34 / C34 TOWN BRIDGE OR CULVERT IDENTIFIER
- PUBLIC LAND - GREEN MOUNTAIN NATIONAL FOREST**
- PUBLIC LAND - STATE/MUNICIPAL**
- FEDERAL CLASSIFICATION IDENTIFIER**
 - FAU URBAN ARTERIAL OR COLLECTOR
 - MA MINOR ARTERIAL
 - MJC MAJOR COLLECTOR
 - MNC MINOR COLLECTOR
 - PA PRINCIPAL ARTERIAL

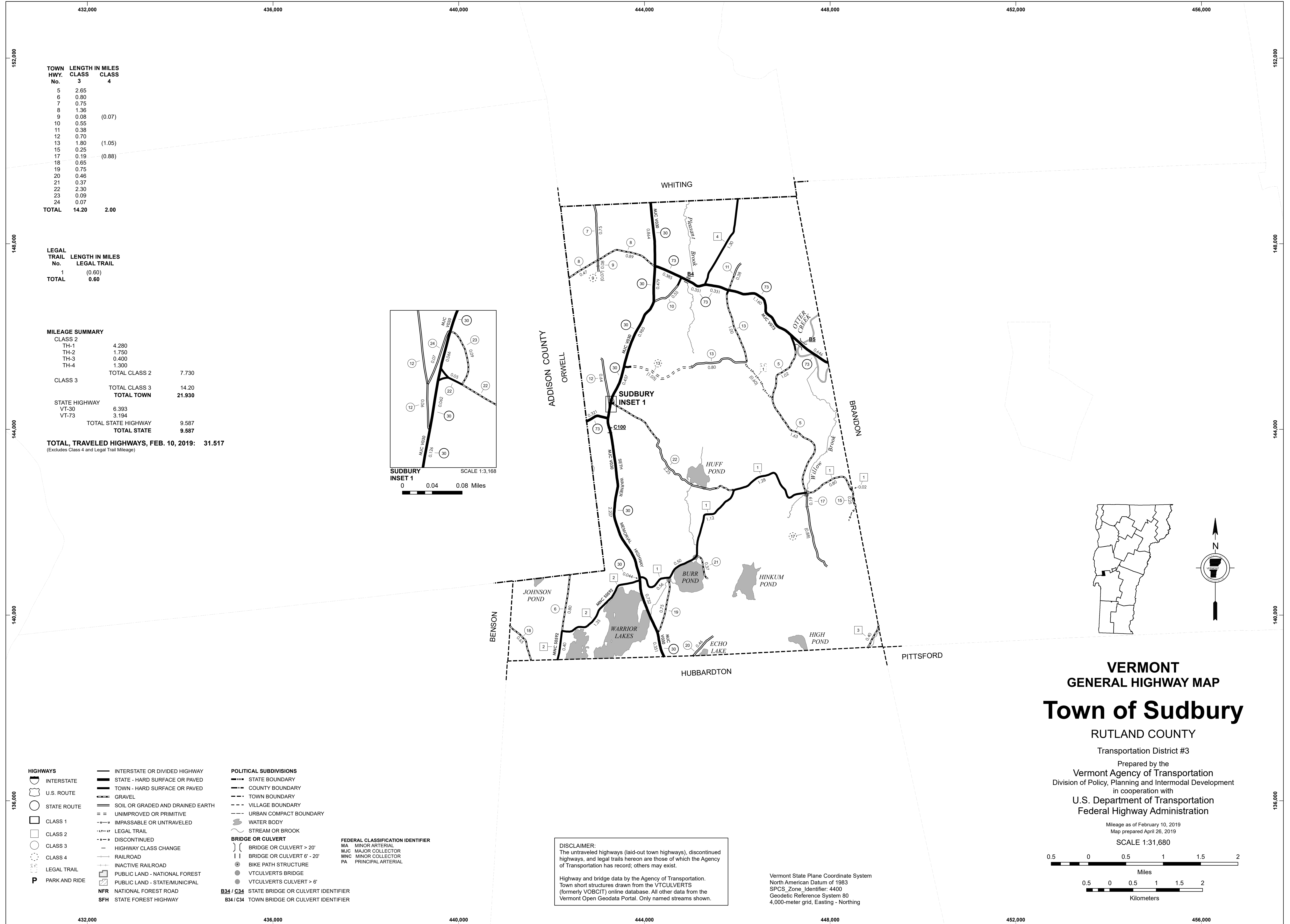


VERMONT
GENERAL HIGHWAY MAP
Town of Shrewsbury
RUTLAND COUNTY
Transportation District #3

Prepared by the
Vermont Agency of Transportation
Division of Policy, Planning and Intermodal Development
in cooperation with
U.S. Department of Transportation
Federal Highway Administration

Mileage as of February 10, 2015
Map prepared June 18, 2015
SCALE 1:31,680

0 0.5 1 1.5 2
Miles
0.5 0 0.5 1 1.5 2
Kilometers



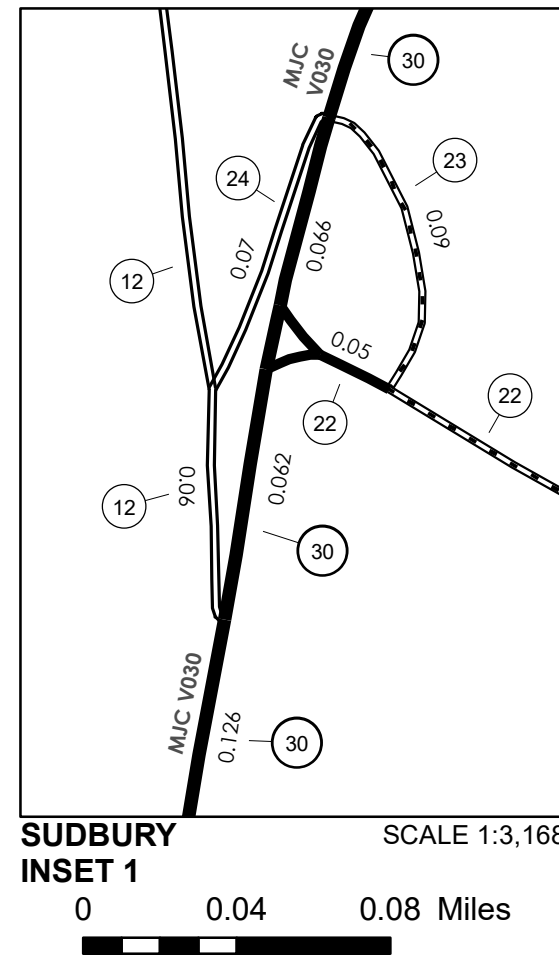
TOWN HWY. No.	LENGTH IN MILES	
	CLASS 3	CLASS 4
5	2.65	
6	0.90	
7	0.75	
8	1.36	
9	0.08	(0.07)
10	0.55	
11	0.38	
12	0.70	
13	1.80	(1.05)
15	0.25	
17	0.19	(0.88)
18	0.65	
19	0.75	
20	0.46	
21	0.37	
22	2.30	
23	0.09	
24	0.07	
TOTAL	14.20	2.00

LEGAL TRAIL No.	LENGTH IN MILES
	LEGAL TRAIL
1	(0.60)
TOTAL	0.60

MILEAGE SUMMARY

CLASS	LENGTH	TOTAL
CLASS 2		
TH-1	4.280	
TH-2	1.750	
TH-3	0.400	
TH-4	1.300	
TOTAL CLASS 2		7.730
CLASS 3		
TOTAL CLASS 3		14.20
TOTAL TOWN		21.930
STATE HIGHWAY		
VT-30	6.393	
VT-73	3.194	
TOTAL STATE HIGHWAY		9.587
TOTAL STATE		9.587

TOTAL, TRAVELED HIGHWAYS, FEB. 10, 2019: 31.517
 (Excludes Class 4 and Legal Trail Mileage)



SUDBURY INSET 1 SCALE 1:3,168
 0 0.04 0.08 Miles

- HIGHWAYS**
- INTERSTATE
 - U.S. ROUTE
 - STATE ROUTE
 - CLASS 1
 - CLASS 2
 - CLASS 3
 - CLASS 4
 - LEGAL TRAIL
 - PARK AND RIDE
 - INTERSTATE OR DIVIDED HIGHWAY
 - STATE - HARD SURFACE OR PAVED
 - TOWN - HARD SURFACE OR PAVED
 - GRAVEL
 - SOIL OR GRADED AND DRAINED EARTH
 - UNIMPROVED OR PRIMITIVE
 - IMPASSABLE OR UNTRAVELED
 - LEGAL TRAIL
 - DISCONTINUED
 - HIGHWAY CLASS CHANGE
 - RAILROAD
 - INACTIVE RAILROAD
 - PUBLIC LAND - NATIONAL FOREST
 - PUBLIC LAND - STATE/MUNICIPAL
 - NFR NATIONAL FOREST ROAD
 - SFH STATE FOREST HIGHWAY

- POLITICAL SUBDIVISIONS**
- STATE BOUNDARY
 - COUNTY BOUNDARY
 - TOWN BOUNDARY
 - VILLAGE BOUNDARY
 - URBAN COMPACT BOUNDARY
 - WATER BODY
 - STREAM OR BROOK
- BRIDGE OR CULVERT**
- BRIDGE OR CULVERT > 20'
 - BRIDGE OR CULVERT 6' - 20'
 - BIKE PATH STRUCTURE
 - VT CULVERTS BRIDGE
 - VT CULVERTS CULVERT > 6'
 - STATE BRIDGE OR CULVERT IDENTIFIER
 - TOWN BRIDGE OR CULVERT IDENTIFIER

- FEDERAL CLASSIFICATION IDENTIFIER**
- MA MINOR ARTERIAL
 - MJC MAJOR COLLECTOR
 - MNC MINOR COLLECTOR
 - PA PRINCIPAL ARTERIAL

DISCLAIMER:
 The untraveled highways (laid-out town highways), discontinued highways, and legal trails hereon are those of which the Agency of Transportation has record; others may exist.

Highway and bridge data by the Agency of Transportation. Town short structures drawn from the VTCULVERTS (formerly VOBCT) online database. All other data from the Vermont Open Geodata Portal. Only named streams shown.

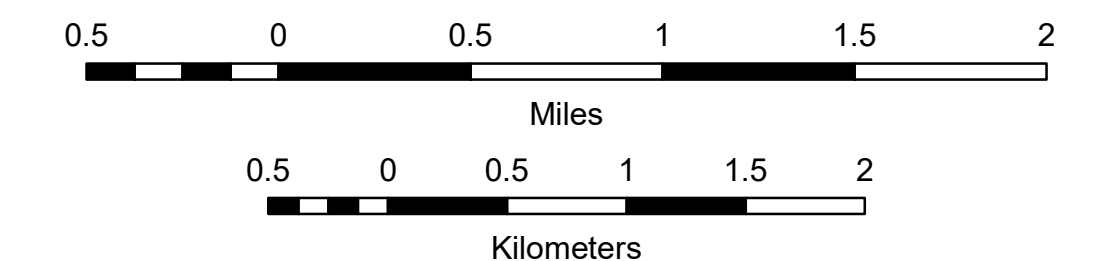
Vermont State Plane Coordinate System
 North American Datum of 1983
 SPCS_Zone_Identifier: 4400
 Geodetic Reference System 80
 4,000-meter grid, Easting - Northing

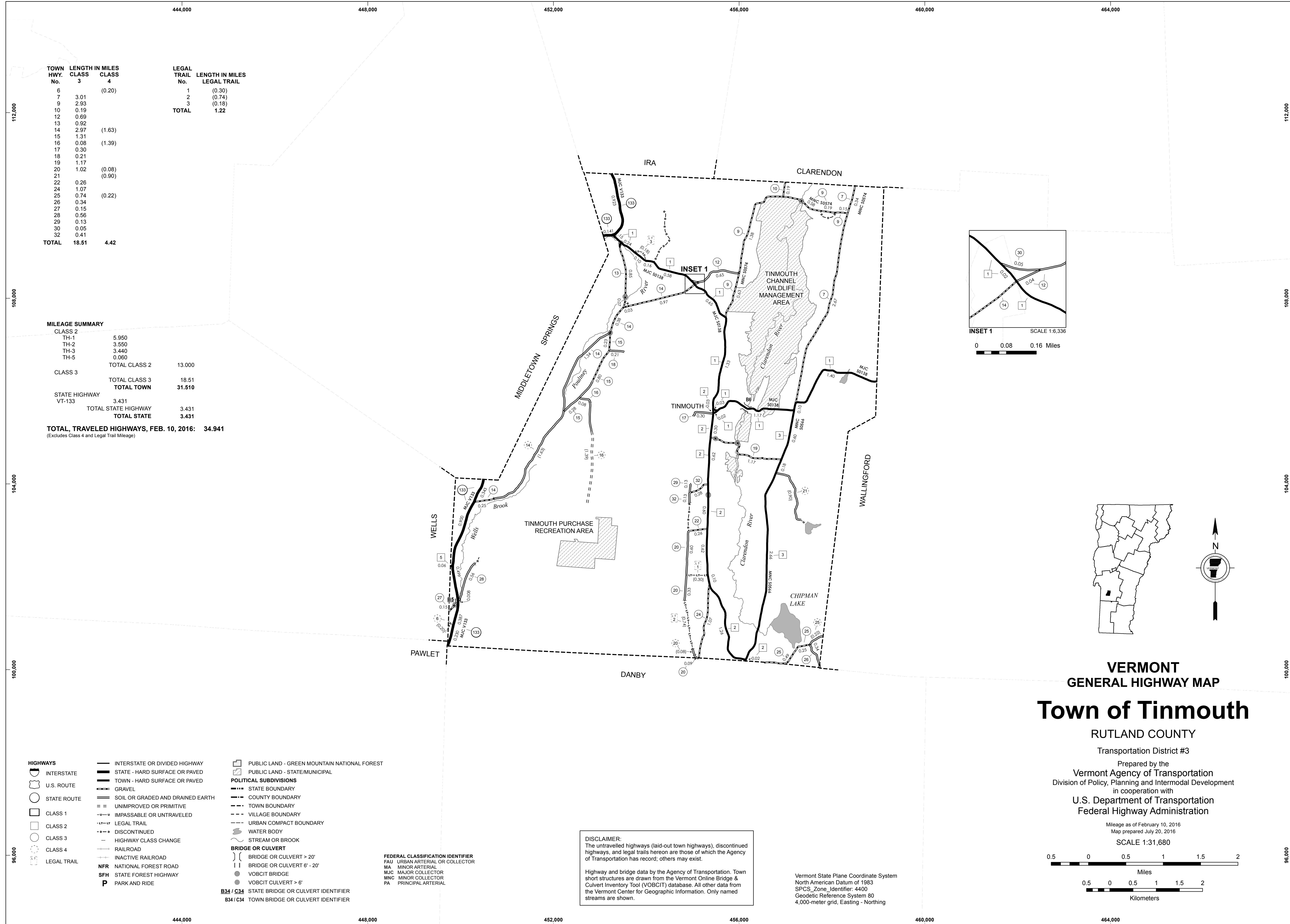
VERMONT
GENERAL HIGHWAY MAP
Town of Sudbury

RUTLAND COUNTY

Transportation District #3
 Prepared by the
 Vermont Agency of Transportation
 Division of Policy, Planning and Intermodal Development
 in cooperation with
 U.S. Department of Transportation
 Federal Highway Administration

Mileage as of February 10, 2019
 Map prepared April 26, 2019
 SCALE 1:31,680



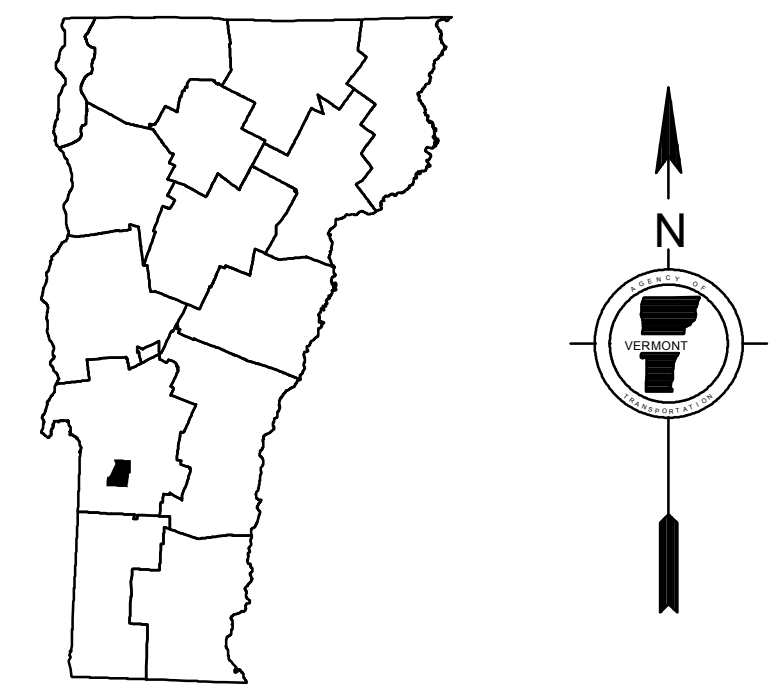
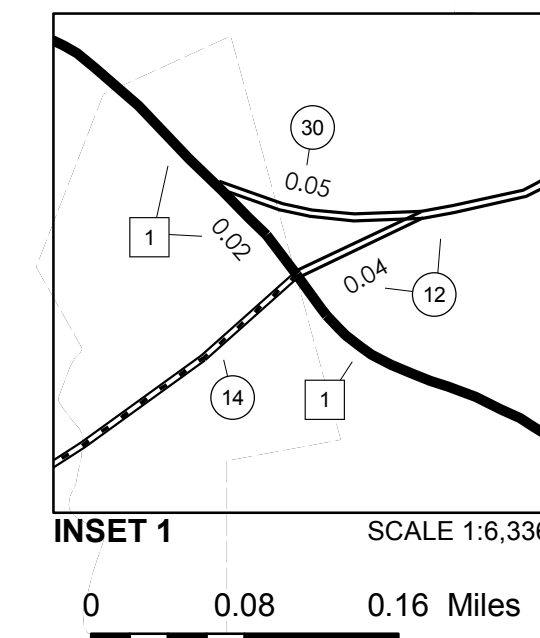


TOWN HWY. No.	LENGTH IN MILES CLASS 3	LENGTH IN MILES CLASS 4	LEGAL TRAIL No.	LENGTH IN MILES LEGAL TRAIL
6		(0.20)	1	(0.30)
7	3.01		2	(0.74)
9	2.93		3	(0.18)
10	0.19		TOTAL	1.22
12	0.69	(1.63)		
13	0.92			
14	2.97	(1.63)		
15	1.31			
16	0.08	(1.39)		
17	0.30			
18	0.21			
19	1.17			
20	1.02	(0.08)		
21		(0.90)		
22	0.26			
24	1.07			
25	0.74	(0.22)		
26	0.34			
27	0.15			
28	0.56			
29	0.13			
30	0.05			
32	0.41			
TOTAL	18.51	4.42		

MILEAGE SUMMARY

CLASS 2		
TH-1	5.950	
TH-2	3.550	
TH-3	3.440	
TH-5	0.060	
TOTAL CLASS 2		13.000
CLASS 3		
TOTAL CLASS 3		18.51
TOTAL TOWN		31.510
STATE HIGHWAY		
VT-133	3.431	
TOTAL STATE HIGHWAY		3.431
TOTAL, TRAVELED HIGHWAYS, FEB. 10, 2016:	34.941	

(Excludes Class 4 and Legal Trail Mileage)

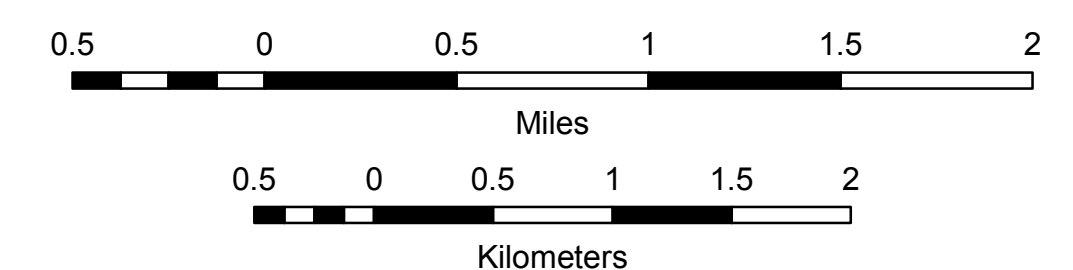


VERMONT
GENERAL HIGHWAY MAP
Town of Tinmouth

RUTLAND COUNTY
 Transportation District #3

Prepared by the
Vermont Agency of Transportation
 Division of Policy, Planning and Intermodal Development
 in cooperation with
U.S. Department of Transportation
 Federal Highway Administration

Mileage as of February 10, 2016
 Map prepared July 20, 2016
 SCALE 1:31,680

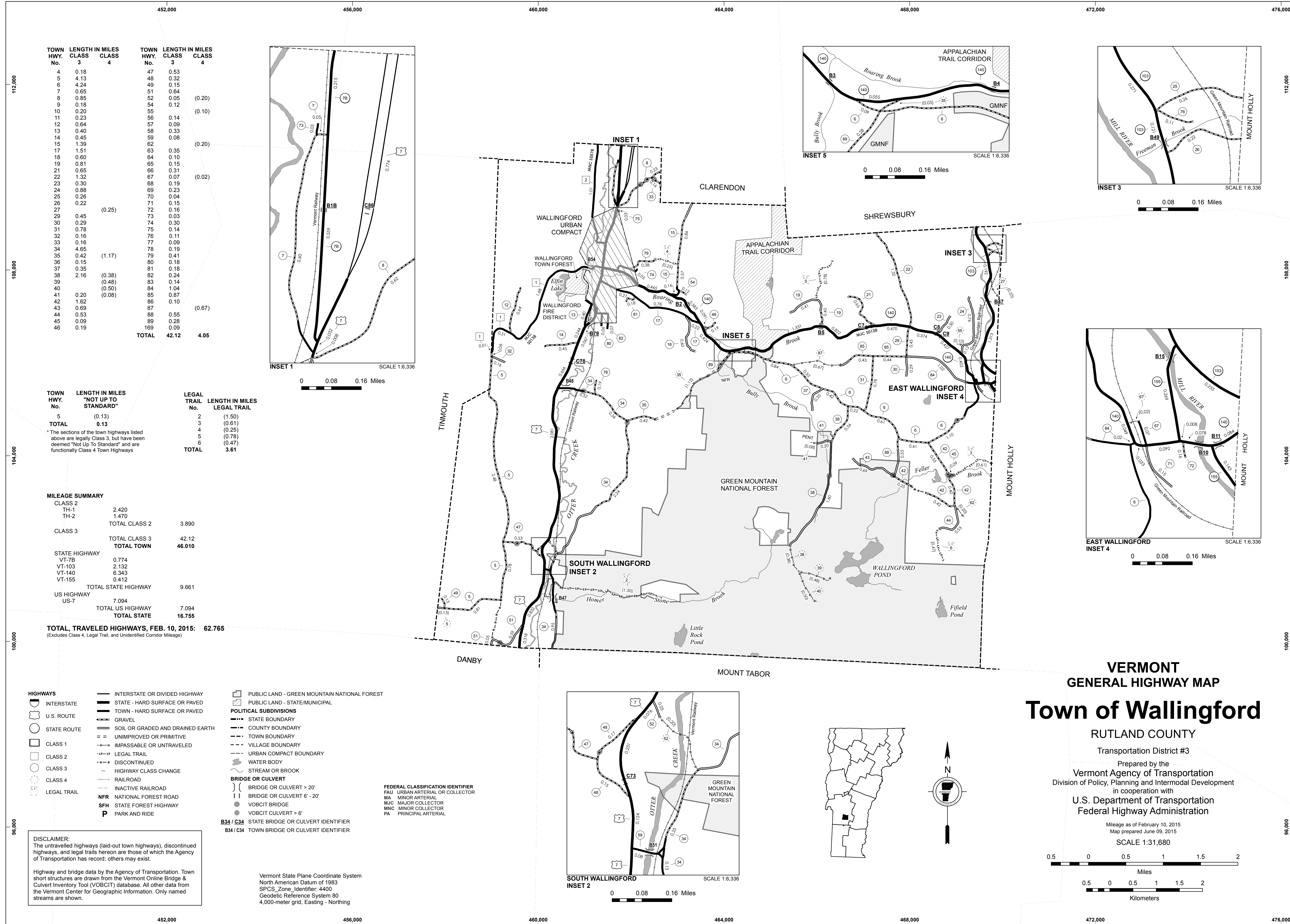


- POLITICAL SUBDIVISIONS**
- STATE BOUNDARY
 - COUNTY BOUNDARY
 - TOWN BOUNDARY
 - VILLAGE BOUNDARY
 - URBAN COMPACT BOUNDARY
 - WATER BODY
 - STREAM OR BROOK
- BRIDGE OR CULVERT**
- BRIDGE OR CULVERT > 20'
 - BRIDGE OR CULVERT 6' - 20'
 - VOBCIT BRIDGE
 - VOBCIT CULVERT > 6'
 - STATE BRIDGE OR CULVERT IDENTIFIER
 - TOWN BRIDGE OR CULVERT IDENTIFIER
- FEDERAL CLASSIFICATION IDENTIFIER**
- FAU URBAN ARTERIAL OR COLLECTOR
 - MA MINOR ARTERIAL
 - MJC MAJOR COLLECTOR
 - MNC MINOR COLLECTOR
 - PA PRINCIPAL ARTERIAL

DISCLAIMER:
 The untraveled highways (laid-out town highways), discontinued highways, and legal trails hereon are those of which the Agency of Transportation has record; others may exist.

Highway and bridge data by the Agency of Transportation. Town short structures are drawn from the Vermont Online Bridge & Culvert Inventory Tool (VOBCIT) database. All other data from the Vermont Center for Geographic Information. Only named streams are shown.

Vermont State Plane Coordinate System
 North American Datum of 1983
 SPCS_Zone_Identifier: 4400
 Geodetic Reference System 80
 4,000-meter grid, Easting - Northing



TOWN HWY. No.	LENGTH IN MILES CLASS 3	LENGTH IN MILES CLASS 4	TOWN HWY. No.	LENGTH IN MILES CLASS 3	LENGTH IN MILES CLASS 4
4	0.18		47	0.53	
5	4.13		48	0.32	
6	4.24		49	0.15	
7	0.65		51	0.64	
8	0.85		52	0.05	(0.20)
9	0.18		54	0.12	
10	0.20		55	0.15	(0.10)
11	0.23		56	0.14	
12	0.64		57	0.09	
13	0.40		58	0.33	
14	0.45		59	0.08	
15	1.39		62		(0.20)
17	1.51		63	0.35	
18	0.60		64	0.10	
19	0.81		65	0.15	
21	0.65		66	0.31	
22	1.32		67	0.07	(0.02)
23	0.30		68	0.19	
24	0.88		69	0.23	
25	0.26		70	0.04	
26	0.22		71	0.15	
27		(0.25)	72	0.16	
29	0.45		73	0.03	
30	0.29		74	0.30	
31	0.78		75	0.14	
32	0.16		76	0.11	
33	0.16		77	0.09	
34	4.65		78	0.19	
35	0.42	(1.17)	79	0.41	
36	0.15		80	0.18	
37	0.35		81	0.18	
38	2.16	(0.38)	82	0.24	
39		(0.48)	83	0.14	
40		(0.50)	84	1.04	
41	0.20	(0.08)	85	0.87	
42	1.62		86	0.10	
43	0.69		87		(0.67)
44	0.53		88		
45	0.09		89	0.28	
46	0.19		169	0.09	
TOTAL		42.12	TOTAL		4.05

TOWN HWY. No.	LENGTH IN MILES "NOT UP TO STANDARD"	LEGAL TRAIL No.	LENGTH IN MILES LEGAL TRAIL
5	(0.13)	2	(1.50)
TOTAL		3	(0.61)
		4	(0.25)
		5	(0.78)
		6	(0.47)
TOTAL		TOTAL	3.61

MILEAGE SUMMARY

CLASS	LENGTH IN MILES	TOTAL
CLASS 2		
TH-1	2,420	
TH-2	1,470	
TOTAL CLASS 2		3,890
CLASS 3		
TOTAL CLASS 3		42.12
TOTAL TOWN		46.010
STATE HIGHWAY		
VT-7B	0.774	
VT-103	2,132	
VT-140	6,343	
VT-155	0.412	
TOTAL STATE HIGHWAY		9,661
US HIGHWAY		
US-7	7,094	
TOTAL US HIGHWAY		7,094
TOTAL STATE		16,755

TOTAL, TRAVELED HIGHWAYS, FEB. 10, 2015: 62,765
 (Excludes Class 4, Legal Trail, and Unidentified Corridor Mileage)

- HIGHWAYS**
- INTERSTATE OR DIVIDED HIGHWAY
 - STATE - HARD SURFACE OR PAVED
 - TOWN - HARD SURFACE OR PAVED
 - GRAVEL
 - SOIL OR GRADED AND DRAINED EARTH
 - UNIMPROVED OR PRIMITIVE
 - IMPASSABLE OR UNTRAVELED
 - LEGAL TRAIL
 - DISCONTINUED
 - HIGHWAY CLASS CHANGE
 - RAILROAD
 - INACTIVE RAILROAD
 - NFR NATIONAL FOREST ROAD
 - SFH STATE FOREST HIGHWAY
 - P PARK AND RIDE
- POLITICAL SUBDIVISIONS**
- STATE BOUNDARY
 - COUNTY BOUNDARY
 - TOWN BOUNDARY
 - VILLAGE BOUNDARY
 - URBAN COMPACT BOUNDARY
 - WATER BODY
 - STREAM OR BROOK
- BRIDGE OR CULVERT**
- BRIDGE OR CULVERT > 20'
 - BRIDGE OR CULVERT 6' - 20'
 - VOBCIT BRIDGE
 - VOBCIT CULVERT > 6'
- FEDERAL CLASSIFICATION IDENTIFIER**
- FAU URBAN ARTERIAL OR COLLECTOR
 - MA MINOR ARTERIAL
 - MJC MAJOR COLLECTOR
 - MNC MINOR COLLECTOR
 - PA PRINCIPAL ARTERIAL
- STATE BRIDGE OR CULVERT IDENTIFIER**
- B34 / C34 STATE BRIDGE OR CULVERT IDENTIFIER
 - B34 / C34 TOWN BRIDGE OR CULVERT IDENTIFIER

DISCLAIMER:
 The untraveled highways (laid-out town highways), discontinued highways, and legal trails hereon are those of which the Agency of Transportation has record; others may exist.

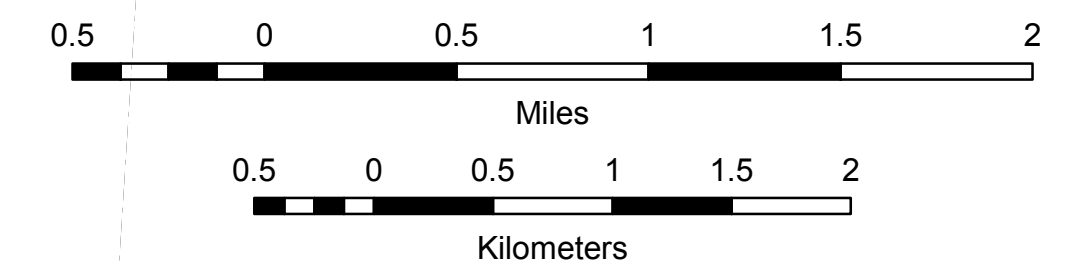
Highway and bridge data by the Agency of Transportation. Town short structures are drawn from the Vermont Online Bridge & Culvert Inventory Tool (VOBCIT) database. All other data from the Vermont Center for Geographic Information. Only named streams are shown.

Vermont State Plane Coordinate System
 North American Datum of 1983
 SPCS_Zone_Identifier: 4400
 Geodetic Reference System 80
 4,000-meter grid, Easting - Northing

VERMONT GENERAL HIGHWAY MAP
Town of Wallingford

RUTLAND COUNTY
 Transportation District #3
 Prepared by the
 Vermont Agency of Transportation
 Division of Policy, Planning and Intermodal Development
 in cooperation with
 U.S. Department of Transportation
 Federal Highway Administration

Mileage as of February 10, 2015
 Map prepared June 09, 2015
 SCALE 1:31,680

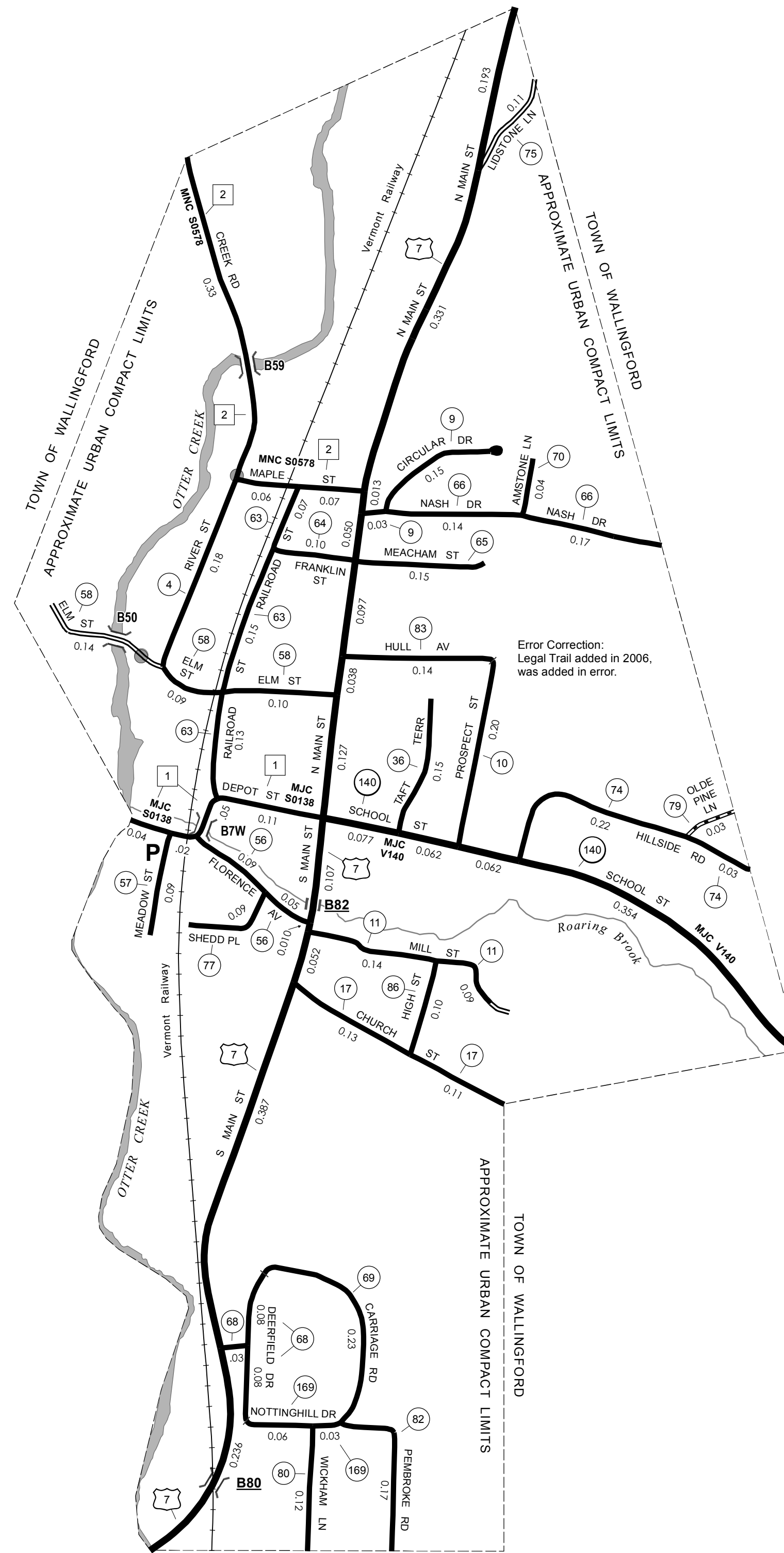


TOWN HWY. No.	LENGTH IN MILES		TOWN ROAD NAME
	CLASS 3	CLASS 4	
4	0.18		RIVER ST
9	0.15		CIRCULAR AV
9	0.03		NASH DR
10	0.20		PROSPECT ST
11	0.23		MILL ST
17	0.24		CHURCH ST
36	0.15		TAFT TERR
56	0.14		FLORENCE AV
57	0.09		MEADOW ST
58	0.33		ELM ST
63	0.35		RAILROAD ST
64	0.10		FRANKLIN ST
65	0.15		MEACHAM ST
66	0.31		NASH DR
68	0.03		TH 68
68	0.16		DEERFIELD DR
69	0.23		CARRIAGE RD
70	0.04		AMSTONE LN
74	0.25		HILLSIDE RD
75	0.11		LIDSTONE LN
77	0.09		SHEDD PL
79	0.03		OLDE PINE LN
80	0.12		WICKHAM LN
82	0.17		PEMBROKE RD
83	0.14		HULL AV
86	0.10		HIGH ST
169	0.09		NOTTINGHILL DR
TOTAL	4.21	0.00	

MILEAGE SUMMARY

CLASS 2			
TH-1	0.220		
TH-2	0.460		
TOTAL CLASS 2		0.680	
CLASS 3			
TOTAL CLASS 3		4.21	
TOTAL TOWN		4.890	
STATE HIGHWAY			
VT-140	0.555		
TOTAL STATE HIGHWAY		0.555	
US HIGHWAY			
US-7	1.641		
TOTAL US HIGHWAY		1.641	
TOTAL STATE		2.196	
TOTAL, TRAVELED HIGHWAYS, FEB. 10, 2015:			7.086

(Excludes Class 4, Legal Trail, and Unidentified Corridor Mileage)

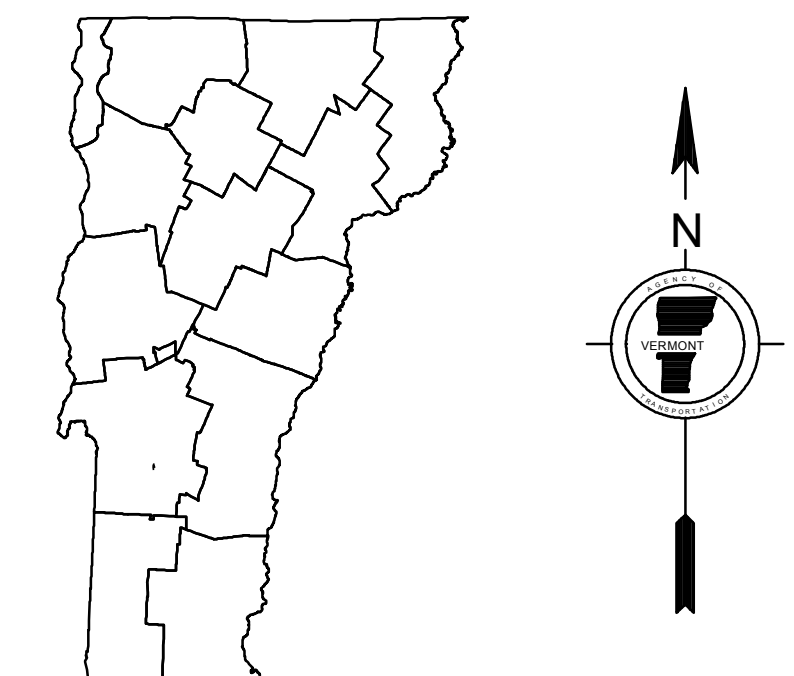


- HIGHWAYS**
- INTERSTATE
 - U.S. ROUTE
 - STATE ROUTE
 - CLASS 1
 - CLASS 2
 - CLASS 3
 - CLASS 4
 - LEGAL TRAIL
- INTERSTATE OR DIVIDED HIGHWAY
STATE - HARD SURFACE OR PAVED
TOWN - HARD SURFACE OR PAVED
GRAVEL
SOIL OR GRADED AND DRAINED EARTH
UNIMPROVED OR PRIMITIVE
IMPASSABLE OR UNTRAVELED
LEGAL TRAIL
DISCONTINUED
HIGHWAY CLASS CHANGE
RAILROAD
INACTIVE RAILROAD
NATIONAL FOREST ROAD
STATE FOREST HIGHWAY
PARK AND RIDE
- PUBLIC LAND - GREEN MOUNTAIN NATIONAL FOREST
PUBLIC LAND - STATE/MUNICIPAL
- POLITICAL SUBDIVISIONS**
- STATE BOUNDARY
 - COUNTY BOUNDARY
 - TOWN BOUNDARY
 - VILLAGE BOUNDARY
 - URBAN COMPACT BOUNDARY
- WATER BODY
STREAM OR BROOK
- BRIDGE OR CULVERT**
- BRIDGE OR CULVERT > 20'
 - BRIDGE OR CULVERT 6' - 20'
 - VOBCIT BRIDGE
 - VOBCIT CULVERT > 6'
 - STATE BRIDGE OR CULVERT IDENTIFIER
 - TOWN BRIDGE OR CULVERT IDENTIFIER
- FEDERAL CLASSIFICATION IDENTIFIER**
- FAU URBAN ARTERIAL OR COLLECTOR
 - MA MINOR ARTERIAL
 - MJC MAJOR COLLECTOR
 - MNC MINOR COLLECTOR
 - PA PRINCIPAL ARTERIAL

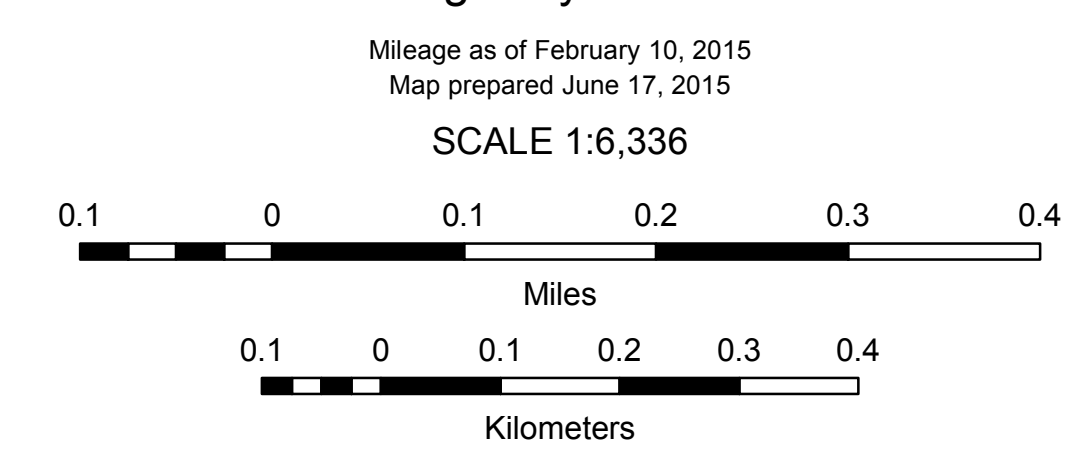
DISCLAIMER:
The untraveled highways (laid-out town highways), discontinued highways, and legal trails hereon are those of which the Agency of Transportation has record; others may exist.

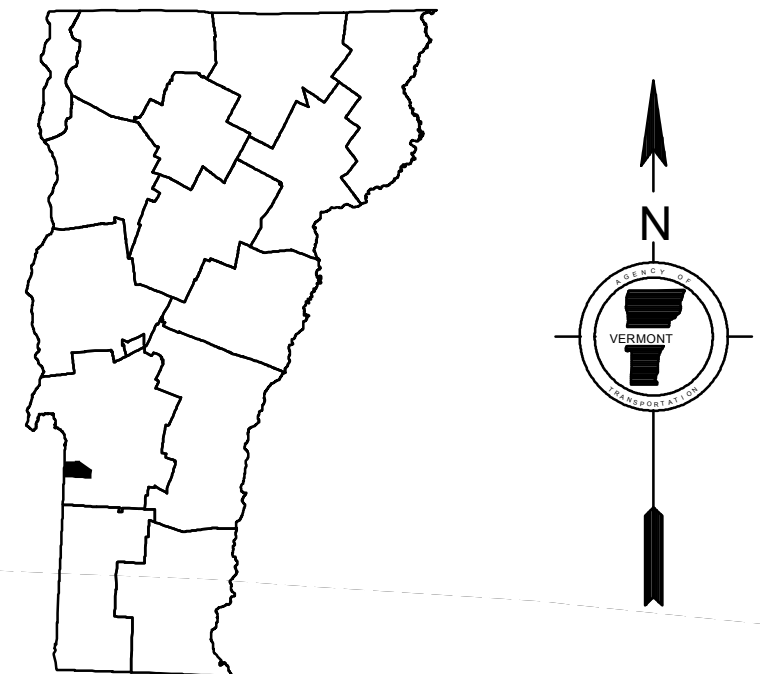

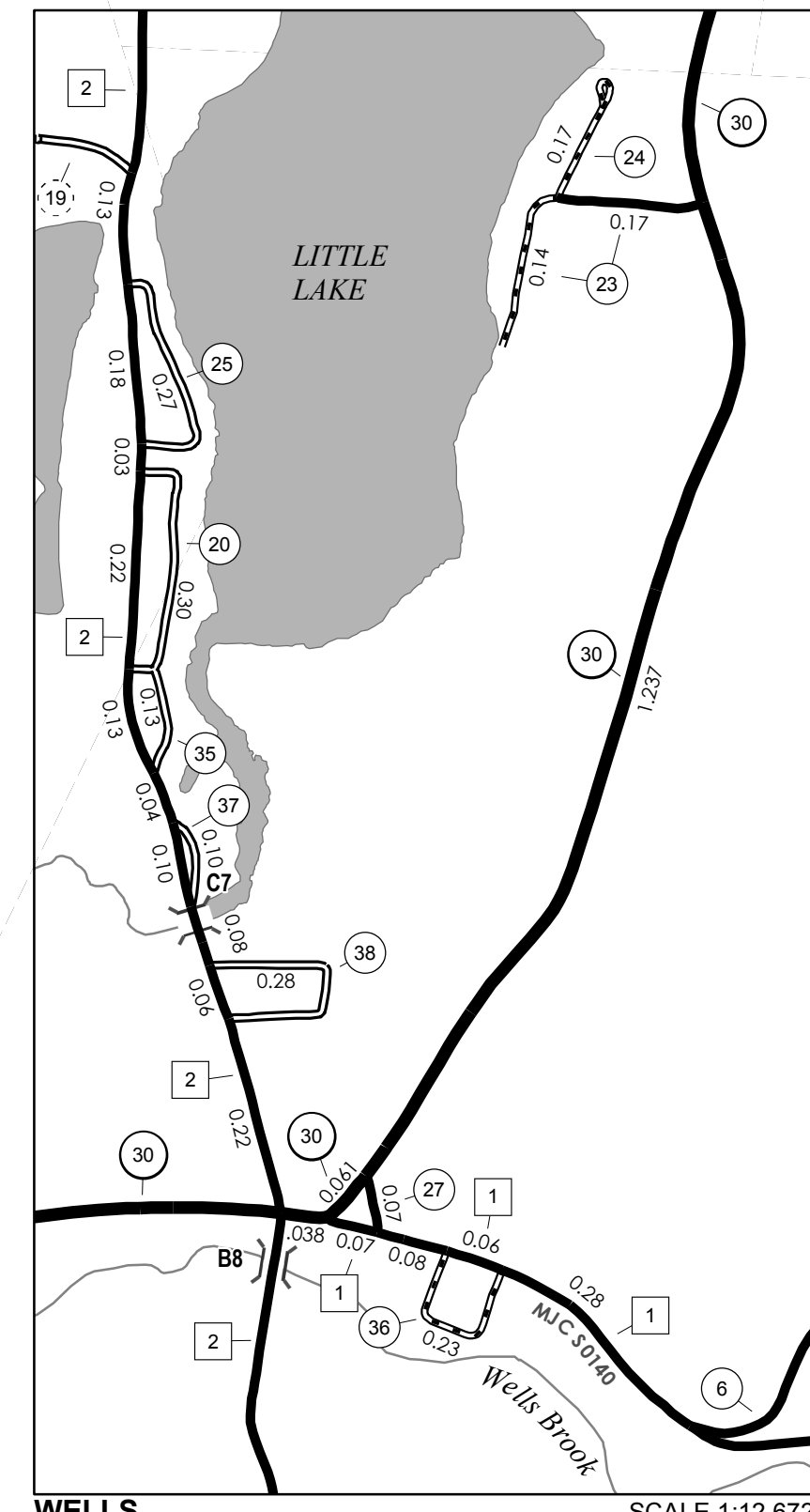
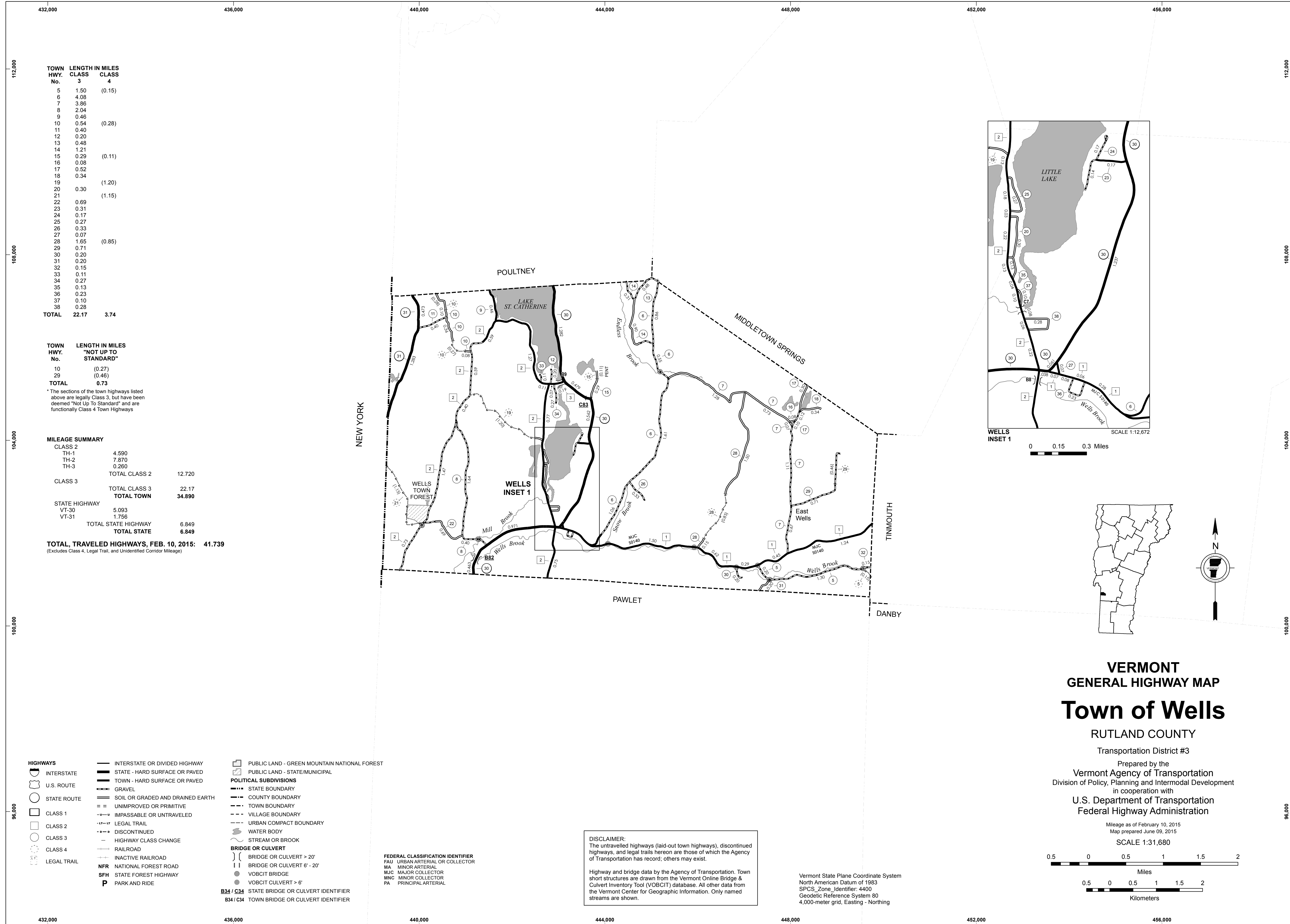
Highway and bridge data by the Agency of Transportation. Town short structures are drawn from the Vermont Online Bridge & Culvert Inventory Tool (VOBCIT) database. All other data from the Vermont Center for Geographic Information. Only named streams are shown.

Vermont State Plane Coordinate System
North American Datum of 1983
SPCS_Zone_Identifier: 4400
Geodetic Reference System 80
2,000-meter grid, Easting - Northing



VERMONT
GENERAL HIGHWAY MAP
Urban Compact of Wallingford
RUTLAND COUNTY
Transportation District #3
Prepared by the
Vermont Agency of Transportation
Division of Policy, Planning and Intermodal Development
in cooperation with
U.S. Department of Transportation
Federal Highway Administration





TOWN HWY. No.	LENGTH IN MILES CLASS 3	CLASS 4
5	1.50	(0.15)
6	4.08	
7	3.86	
8	2.04	
9	0.46	
10	0.54	(0.28)
11	0.40	
12	0.20	
13	0.48	
14	1.21	
15	0.29	(0.11)
16	0.08	
17	0.52	
18	0.34	
19		(1.20)
20	0.30	
21		(1.15)
22	0.69	
23	0.31	
24	0.17	
25	0.27	
26	0.33	
27	0.07	
28	1.65	(0.85)
29	0.71	
30	0.20	
31	0.20	
32	0.15	
33	0.11	
34	0.27	
35	0.13	
36	0.23	
37	0.10	
38	0.28	
TOTAL	22.17	3.74

TOWN HWY. No.	LENGTH IN MILES "NOT UP TO STANDARD"
10	(0.27)
29	(0.46)
TOTAL	0.73

* The sections of the town highways listed above are legally Class 3, but have been deemed "Not Up to Standard" and are functionally Class 4 Town Highways

MILEAGE SUMMARY

CLASS 2	
TH-1	4.590
TH-2	7.870
TH-3	0.260
TOTAL CLASS 2	12.720
CLASS 3	
TOTAL CLASS 3	22.17
TOTAL TOWN	34.890
STATE HIGHWAY	
VT-30	5.093
VT-31	1.756
TOTAL STATE HIGHWAY	6.849
TOTAL STATE	6.849

TOTAL, TRAVELED HIGHWAYS, FEB. 10, 2015: 41.739
(Excludes Class 4, Legal Trail, and Unidentified Corridor Mileage)

- HIGHWAYS**
- INTERSTATE
- U.S. ROUTE
- STATE ROUTE
- CLASS 1
- CLASS 2
- CLASS 3
- CLASS 4
- LEGAL TRAIL
- INTERSTATE OR DIVIDED HIGHWAY
- STATE - HARD SURFACE OR PAVED
- TOWN - HARD SURFACE OR PAVED
- GRAVEL
- SOIL OR GRADED AND DRAINED EARTH
- UNIMPROVED OR PRIMITIVE
- IMPASSABLE OR UNTRAVELED
- LEGAL TRAIL
- DISCONTINUED
- HIGHWAY CLASS CHANGE
- RAILROAD
- INACTIVE RAILROAD
- NATIONAL FOREST ROAD
- STATE FOREST HIGHWAY
- PARK AND RIDE
- PUBLIC LAND - GREEN MOUNTAIN NATIONAL FOREST
- PUBLIC LAND - STATE/MUNICIPAL
- POLITICAL SUBDIVISIONS**
- STATE BOUNDARY
- COUNTY BOUNDARY
- TOWN BOUNDARY
- VILLAGE BOUNDARY
- URBAN COMPACT BOUNDARY
- WATER BODY
- STREAM OR BROOK
- BRIDGE OR CULVERT**
- BRIDGE OR CULVERT > 20'
- BRIDGE OR CULVERT 6' - 20'
- VOBCIT BRIDGE
- VOBCIT CULVERT > 6'
- STATE BRIDGE OR CULVERT IDENTIFIER
- TOWN BRIDGE OR CULVERT IDENTIFIER
- FEDERAL CLASSIFICATION IDENTIFIER
- FAU URBAN ARTERIAL OR COLLECTOR
- MA MINOR ARTERIAL
- MJC MAJOR COLLECTOR
- MNC MINOR COLLECTOR
- PA PRINCIPAL ARTERIAL

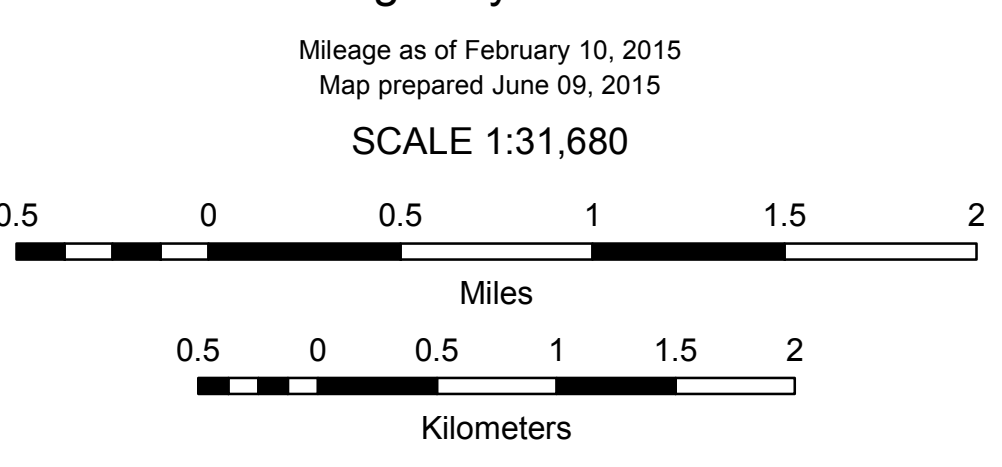
DISCLAIMER:
The untraveled highways (laid-out town highways), discontinued highways, and legal trails hereon are those of which the Agency of Transportation has record; others may exist.

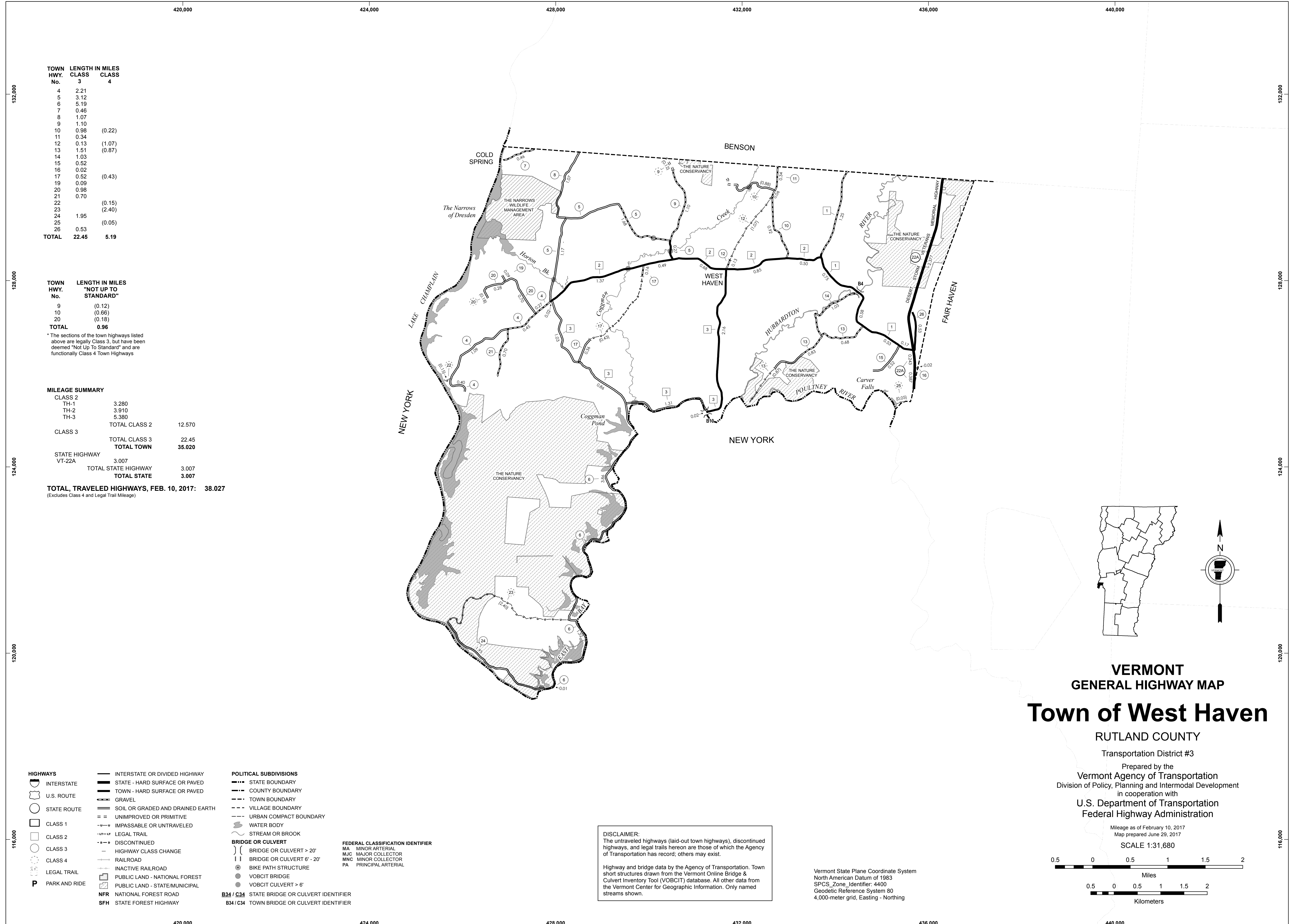
Highway and bridge data by the Agency of Transportation. Town short structures are drawn from the Vermont Online Bridge & Culvert Inventory Tool (VOBCIT) database. All other data from the Vermont Center for Geographic Information. Only named streams are shown.

Vermont State Plane Coordinate System
North American Datum of 1983
SPCS_Zone_Identifier: 4400
Geodetic Reference System 80
4,000-meter grid, Easting - Northing

**VERMONT
GENERAL HIGHWAY MAP
Town of Wells**

RUTLAND COUNTY
Transportation District #3
Prepared by the
Vermont Agency of Transportation
Division of Policy, Planning and Intermodal Development
in cooperation with
U.S. Department of Transportation
Federal Highway Administration





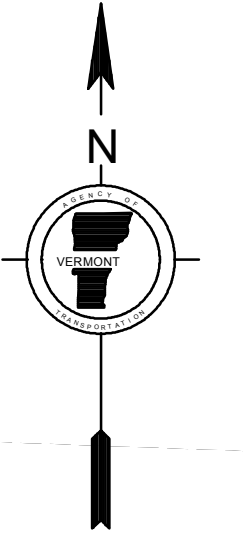
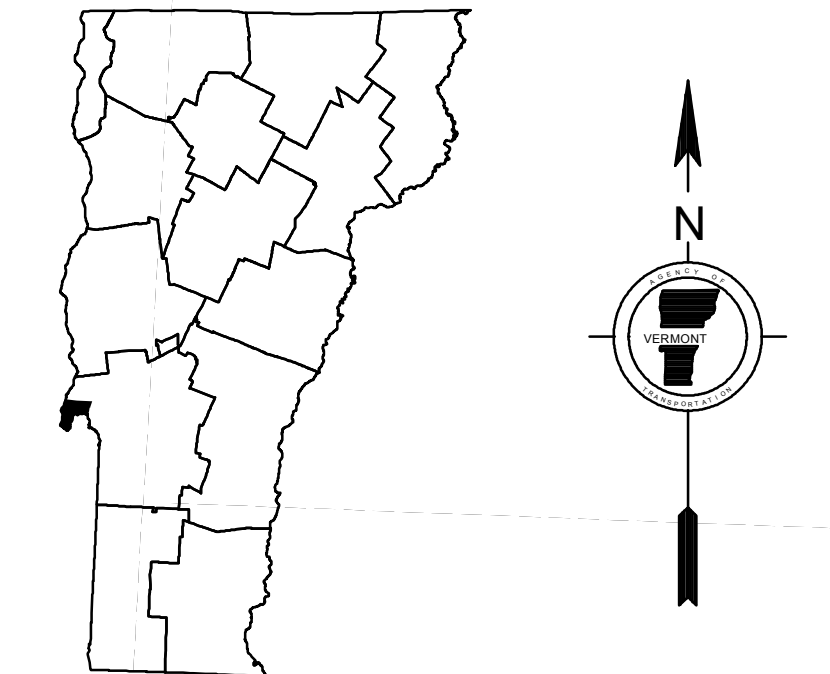
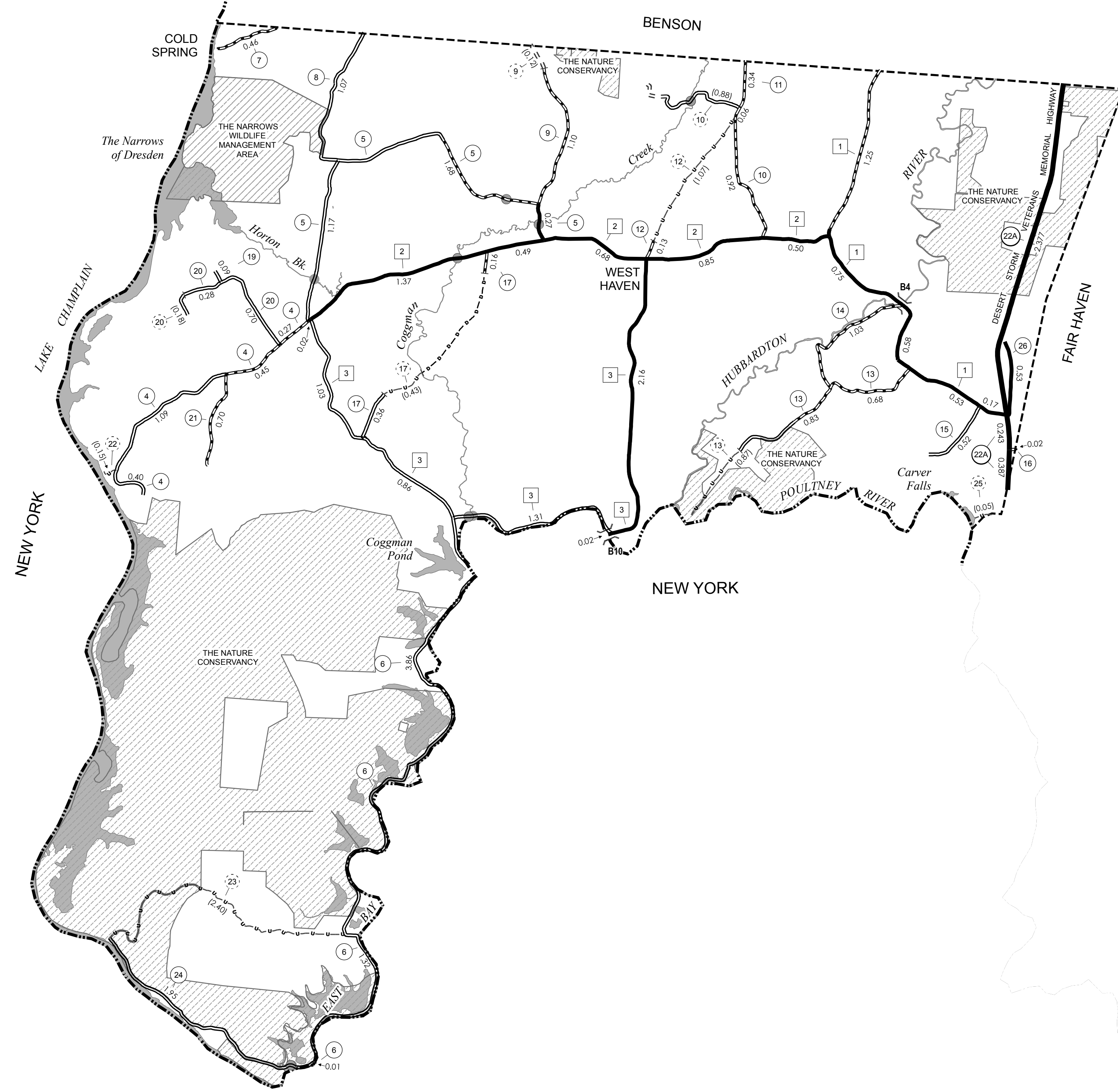
TOWN HWY. No.	LENGTH IN MILES CLASS 3	LENGTH IN MILES CLASS 4
4	2.21	
5	3.12	
6	5.19	
7	0.46	
8	1.07	
9	1.10	
10	0.98	(0.22)
11	0.34	
12	0.13	(1.07)
13	1.51	(0.87)
14	1.03	
15	0.52	
16	0.02	
17	0.52	(0.43)
19	0.09	
20	0.98	
21	0.70	
22		(0.15)
23		(2.40)
24	1.95	
25		(0.05)
26	0.53	
TOTAL	22.45	5.19

TOWN HWY. No.	LENGTH IN MILES "NOT UP TO STANDARD"
9	(0.12)
10	(0.66)
20	(0.18)
TOTAL	0.96

* The sections of the town highways listed above are legally Class 3, but have been deemed "Not Up To Standard" and are functionally Class 4 Town Highways

MILEAGE SUMMARY		
CLASS 2		
TH-1	3.280	
TH-2	3.910	
TH-3	5.380	
TOTAL CLASS 2	12.570	
CLASS 3		
TOTAL CLASS 3	22.45	
TOTAL TOWN	35.020	
STATE HIGHWAY		
VT-22A	3.007	
TOTAL STATE HIGHWAY	3.007	
TOTAL STATE	3.007	

TOTAL TRAVELED HIGHWAYS, FEB. 10, 2017: 38.027
(Excludes Class 4 and Legal Trail Mileage)



VERMONT GENERAL HIGHWAY MAP Town of West Haven

RUTLAND COUNTY

Transportation District #3

Prepared by the
Vermont Agency of Transportation
Division of Policy, Planning and Intermodal Development
in cooperation with
U.S. Department of Transportation
Federal Highway Administration

Mileage as of February 10, 2017
Map prepared June 29, 2017

SCALE 1:31,680



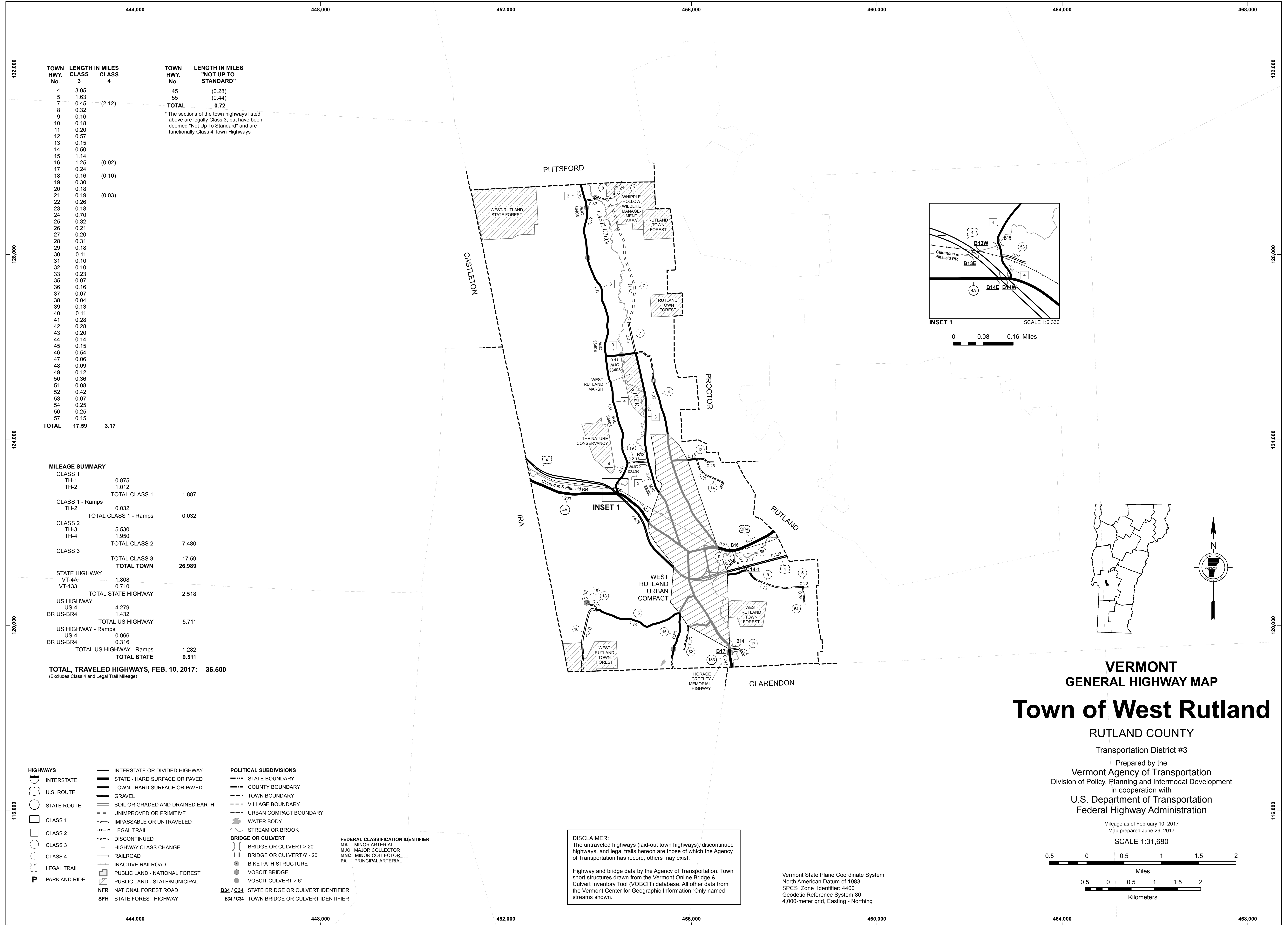
- HIGHWAYS**
- INTERSTATE
 - U.S. ROUTE
 - STATE ROUTE
 - CLASS 1
 - CLASS 2
 - CLASS 3
 - CLASS 4
 - LEGAL TRAIL
 - PARK AND RIDE
 - INTERSTATE OR DIVIDED HIGHWAY
 - STATE - HARD SURFACE OR PAVED
 - TOWN - HARD SURFACE OR PAVED
 - GRAVEL
 - SOIL OR GRADED AND DRAINED EARTH
 - UNIMPROVED OR PRIMITIVE
 - IMPASSABLE OR UNTRAVELED
 - LEGAL TRAIL
 - DISCONTINUED
 - HIGHWAY CLASS CHANGE
 - RAILROAD
 - INACTIVE RAILROAD
 - PUBLIC LAND - NATIONAL FOREST
 - PUBLIC LAND - STATE/MUNICIPAL
 - NFR NATIONAL FOREST ROAD
 - SFH STATE FOREST HIGHWAY

- POLITICAL SUBDIVISIONS**
- STATE BOUNDARY
 - COUNTY BOUNDARY
 - TOWN BOUNDARY
 - VILLAGE BOUNDARY
 - URBAN COMPACT BOUNDARY
 - WATER BODY
 - STREAM OR BROOK
- BRIDGE OR CULVERT**
- BRIDGE OR CULVERT > 20'
 - BRIDGE OR CULVERT 6' - 20'
 - BIKE PATH STRUCTURE
 - VOBCIT BRIDGE
 - VOBCIT CULVERT > 6'
- FEDERAL CLASSIFICATION IDENTIFIER**
- MA MINOR ARTERIAL
 - MJC MAJOR COLLECTOR
 - MNC MINOR COLLECTOR
 - PA PRINCIPAL ARTERIAL
- B34 / C34 STATE BRIDGE OR CULVERT IDENTIFIER**
- B34 / C34 TOWN BRIDGE OR CULVERT IDENTIFIER**

DISCLAIMER:
The untraveled highways (laid-out town highways), discontinued highways, and legal trails herein are those of which the Agency of Transportation has record; others may exist.

Highway and bridge data by the Agency of Transportation. Town short structures drawn from the Vermont Online Bridge & Culvert Inventory Tool (VOBCIT) database. All other data from the Vermont Center for Geographic Information. Only named streams shown.

Vermont State Plane Coordinate System
North American Datum of 1983
SPCS_Zone_Identifier: 4400
Geodetic Reference System 80
4,000-meter grid, Easting - Northing



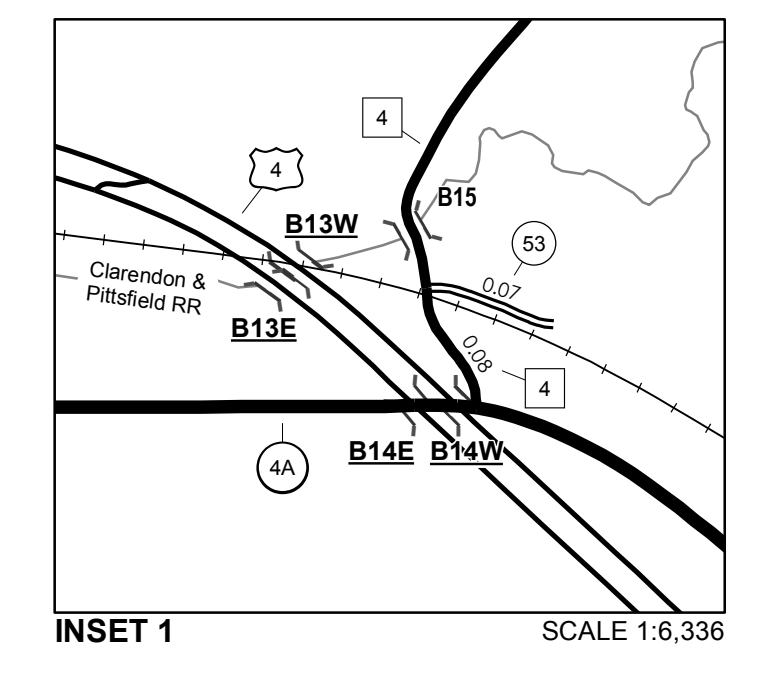
TOWN HWY. No.	LENGTH IN MILES CLASS 3	LENGTH IN MILES CLASS 4	TOWN HWY. No.	LENGTH IN MILES "NOT UP TO STANDARD"
4	3.05		45	(0.28)
5	1.63		55	(0.44)
7	0.45	(2.12)		
8	0.32			
9	0.16			
10	0.18			
11	0.20			
12	0.57			
13	0.15			
14	0.50			
15	1.14			
16	1.25	(0.92)		
17	0.24			
18	0.16	(0.10)		
19	0.30			
20	0.18			
21	0.19	(0.03)		
22	0.26			
23	0.18			
24	0.70			
25	0.32			
26	0.21			
27	0.20			
28	0.31			
29	0.18			
30	0.11			
31	0.10			
32	0.10			
33	0.23			
35	0.07			
36	0.16			
37	0.07			
38	0.04			
39	0.13			
40	0.11			
41	0.28			
42	0.28			
43	0.20			
44	0.14			
45	0.15			
46	0.54			
47	0.06			
48	0.09			
49	0.12			
50	0.36			
51	0.08			
52	0.42			
53	0.07			
54	0.25			
56	0.25			
57	0.15			
TOTAL	17.59	3.17		

*The sections of the town highways listed above are legally Class 3, but have been deemed "Not Up To Standard" and are functionally Class 4 Town Highways

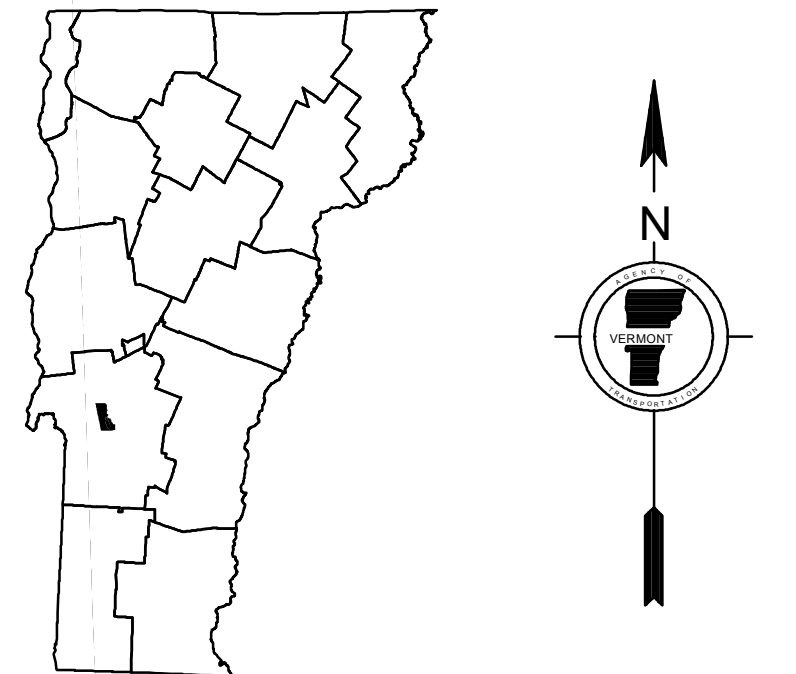
MILEAGE SUMMARY

CLASS 1			
TH-1	0.875		
TH-2	1.012		
TOTAL CLASS 1		1.887	
CLASS 1 - Ramps			
TH-2	0.032		
TOTAL CLASS 1 - Ramps		0.032	
CLASS 2			
TH-3	5.530		
TH-4	1.950		
TOTAL CLASS 2		7.480	
CLASS 3			
TOTAL CLASS 3		17.59	
TOTAL TOWN		26.989	
STATE HIGHWAY			
VT-4A	1.808		
VT-133	0.710		
TOTAL STATE HIGHWAY		2.518	
US HIGHWAY			
US-4	4.279		
BR US-BR4	1.432		
TOTAL US HIGHWAY		5.711	
US HIGHWAY - Ramps			
US-4	0.966		
BR US-BR4	0.316		
TOTAL US HIGHWAY - Ramps		1.282	
TOTAL STATE		9.511	

TOTAL, TRAVELED HIGHWAYS, FEB. 10, 2017: 36.500
(Excludes Class 4 and Legal Trail Mileage)



INSET 1 SCALE 1:6,336
0 0.08 0.16 Miles



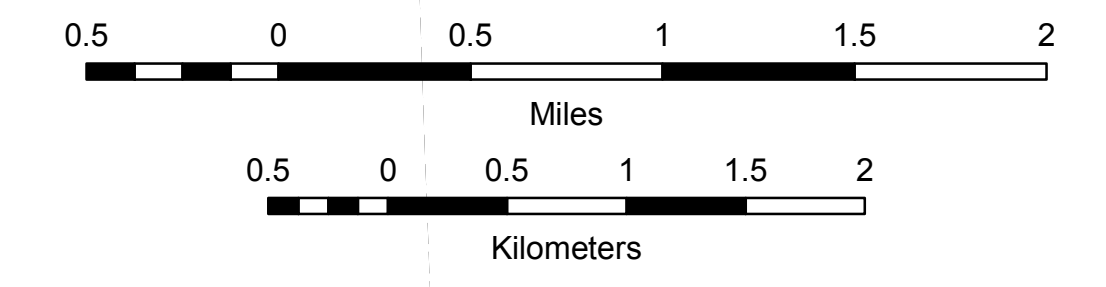
VERMONT GENERAL HIGHWAY MAP
Town of West Rutland

RUTLAND COUNTY
Transportation District #3

Prepared by the
Vermont Agency of Transportation
Division of Policy, Planning and Intermodal Development
in cooperation with
U.S. Department of Transportation
Federal Highway Administration

Mileage as of February 10, 2017
Map prepared June 29, 2017

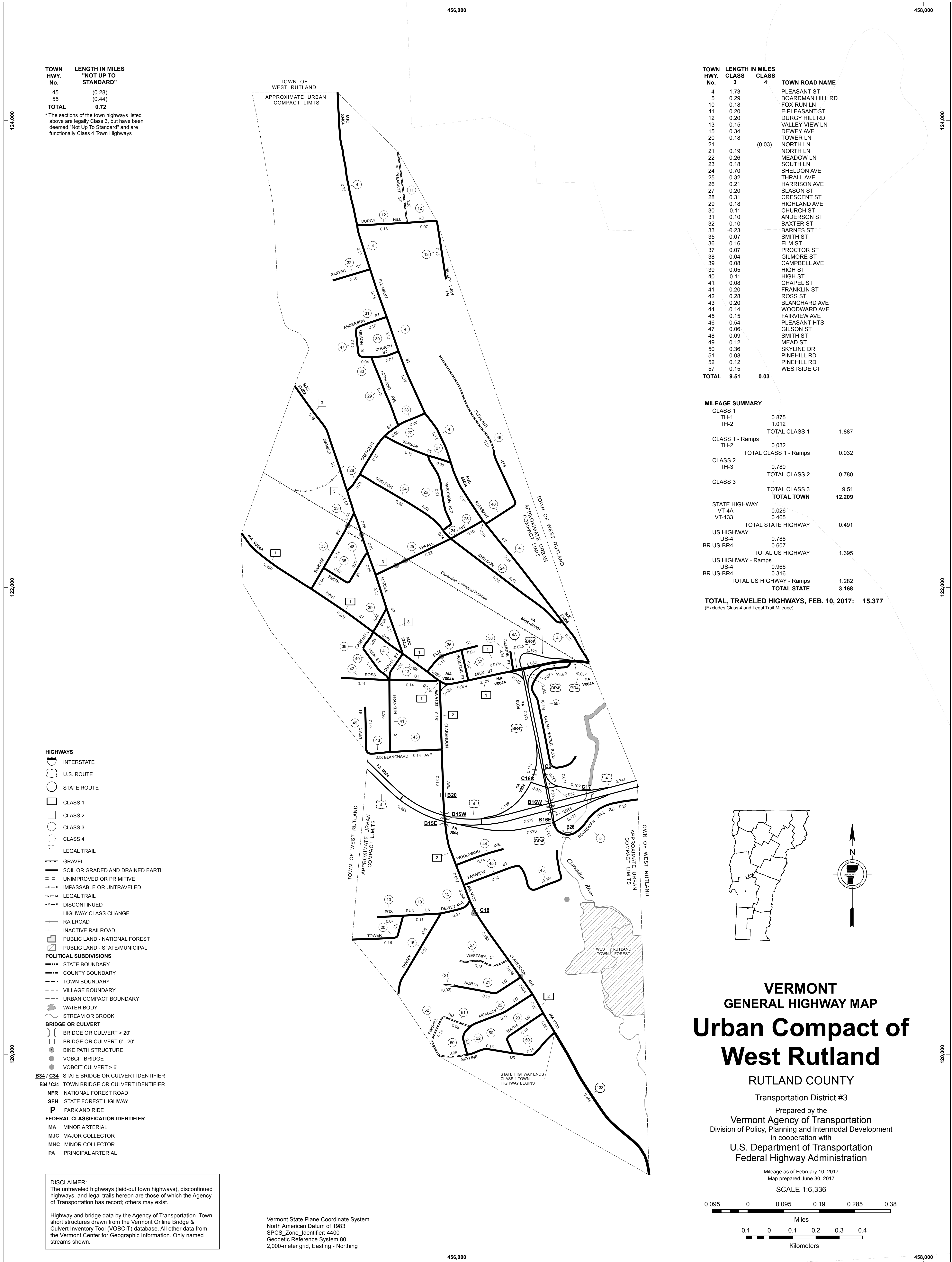
SCALE 1:31,680



DISCLAIMER:
The untraveled highways (laid-out town highways), discontinued highways, and legal trails hereon are those of which the Agency of Transportation has record; others may exist.

Highway and bridge data by the Agency of Transportation. Town short structures drawn from the Vermont Online Bridge & Culvert Inventory Tool (VOBCIT) database. All other data from the Vermont Center for Geographic Information. Only named streams shown.

Vermont State Plane Coordinate System
North American Datum of 1983
SPCS_Zone_Identifier: 4400
Geodetic Reference System 80
4,000-meter grid, Easting - Northing



TOWN HWY. No.	LENGTH IN MILES "NOT UP TO STANDARD"
45	(0.28)
55	(0.44)
TOTAL	0.72

* The sections of the town highways listed above are legally Class 3, but have been deemed "Not Up To Standard" and are functionally Class 4 Town Highways

TOWN HWY. No.	LENGTH IN MILES CLASS 3	LENGTH IN MILES CLASS 4	TOWN ROAD NAME
4	1.73		PLEASANT ST
5	0.29		BOARDMAN HILL RD
10	0.18		FOX RUN LN
11	0.20		E PLEASANT ST
12	0.20		DURGY HILL RD
13	0.15		VALLEY VIEW LN
15	0.34		DEWEY AVE
20	0.18		TOWER LN
21		(0.03)	NORTH LN
21	0.19		NORTH LN
22	0.26		MEADOW LN
23	0.18		SOUTH LN
24	0.70		SHELDON AVE
25	0.32		THRALL AVE
26	0.21		HARRISON AVE
27	0.20		SLASON ST
28	0.31		CRESCENT ST
29	0.18		HIGHLAND AVE
30	0.11		CHURCH ST
31	0.10		ANDERSON ST
32	0.10		BAXTER ST
33	0.23		BARNES ST
35	0.07		SMITH ST
36	0.16		ELM ST
37	0.07		PROCTOR ST
38	0.04		GILMORE ST
39	0.08		CAMPBELL AVE
39	0.05		HIGH ST
40	0.11		HIGH ST
41	0.08		CHAPEL ST
41	0.20		FRANKLIN ST
42	0.28		ROSS ST
43	0.20		BLANCHARD AVE
44	0.14		WOODWARD AVE
45	0.15		FAIRVIEW AVE
46	0.54		PLEASANT HTS
47	0.06		GILSON ST
48	0.09		SMITH ST
49	0.12		MEAD ST
50	0.36		SKYLINE DR
51	0.08		PINEHILL RD
52	0.12		PINEHILL RD
57	0.15		WESTSIDE CT
TOTAL	9.51	0.03	

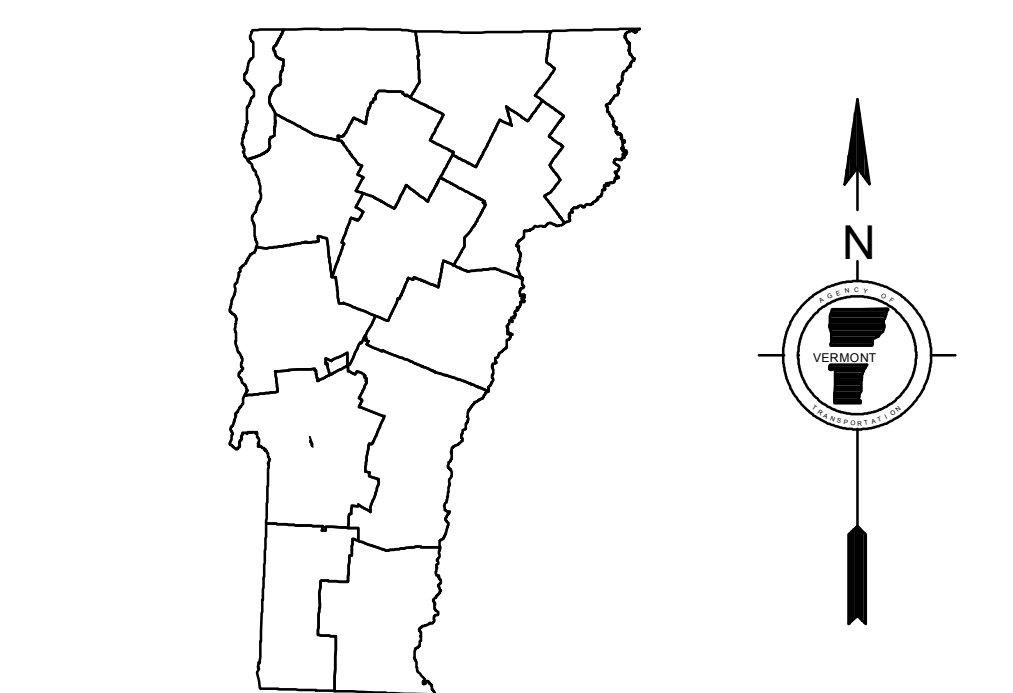
MILEAGE SUMMARY			
CLASS 1			
TH-1	0.875		
TH-2	1.012		
		TOTAL CLASS 1	1.887
CLASS 1 - Ramps			
TH-2	0.032		
		TOTAL CLASS 1 - Ramps	0.032
CLASS 2			
TH-3	0.780		
		TOTAL CLASS 2	0.780
CLASS 3			
		TOTAL CLASS 3	9.51
		TOTAL TOWN	12.209
STATE HIGHWAY			
VT-4A	0.026		
VT-133	0.465		
		TOTAL STATE HIGHWAY	0.491
US HIGHWAY			
US-4	0.788		
BR US-BR4	0.607		
		TOTAL US HIGHWAY	1.395
US HIGHWAY - Ramps			
US-4	0.966		
BR US-BR4	0.316		
		TOTAL US HIGHWAY - Ramps	1.282
		TOTAL STATE	3.168
TOTAL, TRAVELED HIGHWAYS, FEB. 10, 2017:			15.377
<small>(Excludes Class 4 and Legal Trail Mileage)</small>			

- HIGHWAYS**
- INTERSTATE
- U.S. ROUTE
- STATE ROUTE
- CLASS 1
- CLASS 2
- CLASS 3
- CLASS 4
- LEGAL TRAIL
- GRAVEL
- SOIL OR GRADED AND DRAINED EARTH
- UNIMPROVED OR PRIMITIVE
- IMPASSABLE OR UNTRAVELED
- LEGAL TRAIL
- DISCONTINUED
- HIGHWAY CLASS CHANGE
- RAILROAD
- INACTIVE RAILROAD
- PUBLIC LAND - NATIONAL FOREST
- PUBLIC LAND - STATE/MUNICIPAL
- POLITICAL SUBDIVISIONS**
- STATE BOUNDARY
- COUNTY BOUNDARY
- TOWN BOUNDARY
- VILLAGE BOUNDARY
- URBAN COMPACT BOUNDARY
- WATER BODY
- STREAM OR BROOK
- BRIDGE OR CULVERT**
- BRIDGE OR CULVERT > 20'
- BRIDGE OR CULVERT 6' - 20'
- BIKE PATH STRUCTURE
- VOBCIT BRIDGE
- VOBCIT CULVERT > 6'
- B34 / C34** STATE BRIDGE OR CULVERT IDENTIFIER
- B34 / C34** TOWN BRIDGE OR CULVERT IDENTIFIER
- NFR** NATIONAL FOREST ROAD
- SFH** STATE FOREST HIGHWAY
- P** PARK AND RIDE
- FEDERAL CLASSIFICATION IDENTIFIER**
- MA MINOR ARTERIAL
- MJC MAJOR COLLECTOR
- MNC MINOR COLLECTOR
- PA PRINCIPAL ARTERIAL

DISCLAIMER:
The untraveled highways (laid-out town highways), discontinued highways, and legal trails hereon are those of which the Agency of Transportation has record; others may exist.

Highway and bridge data by the Agency of Transportation. Town short structures drawn from the Vermont Online Bridge & Culvert Inventory Tool (VOBCIT) database. All other data from the Vermont Center for Geographic Information. Only named streams shown.

Vermont State Plane Coordinate System
North American Datum of 1983
SPCS_Zone_Identifier: 4400
Geodetic Reference System 80
2,000-meter grid, Easting - Northing



VERMONT
GENERAL HIGHWAY MAP
Urban Compact of
West Rutland
RUTLAND COUNTY
Transportation District #3
Prepared by the
Vermont Agency of Transportation
Division of Policy, Planning and Intermodal Development
in cooperation with
U.S. Department of Transportation
Federal Highway Administration

