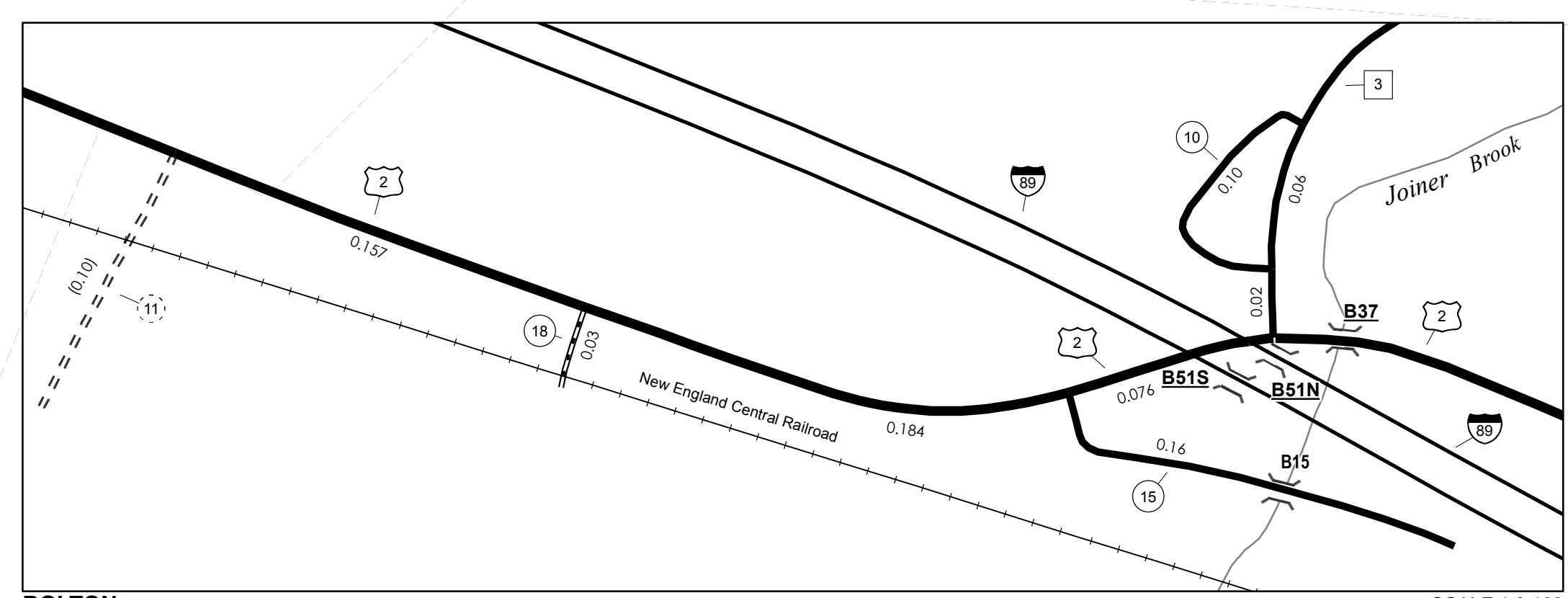
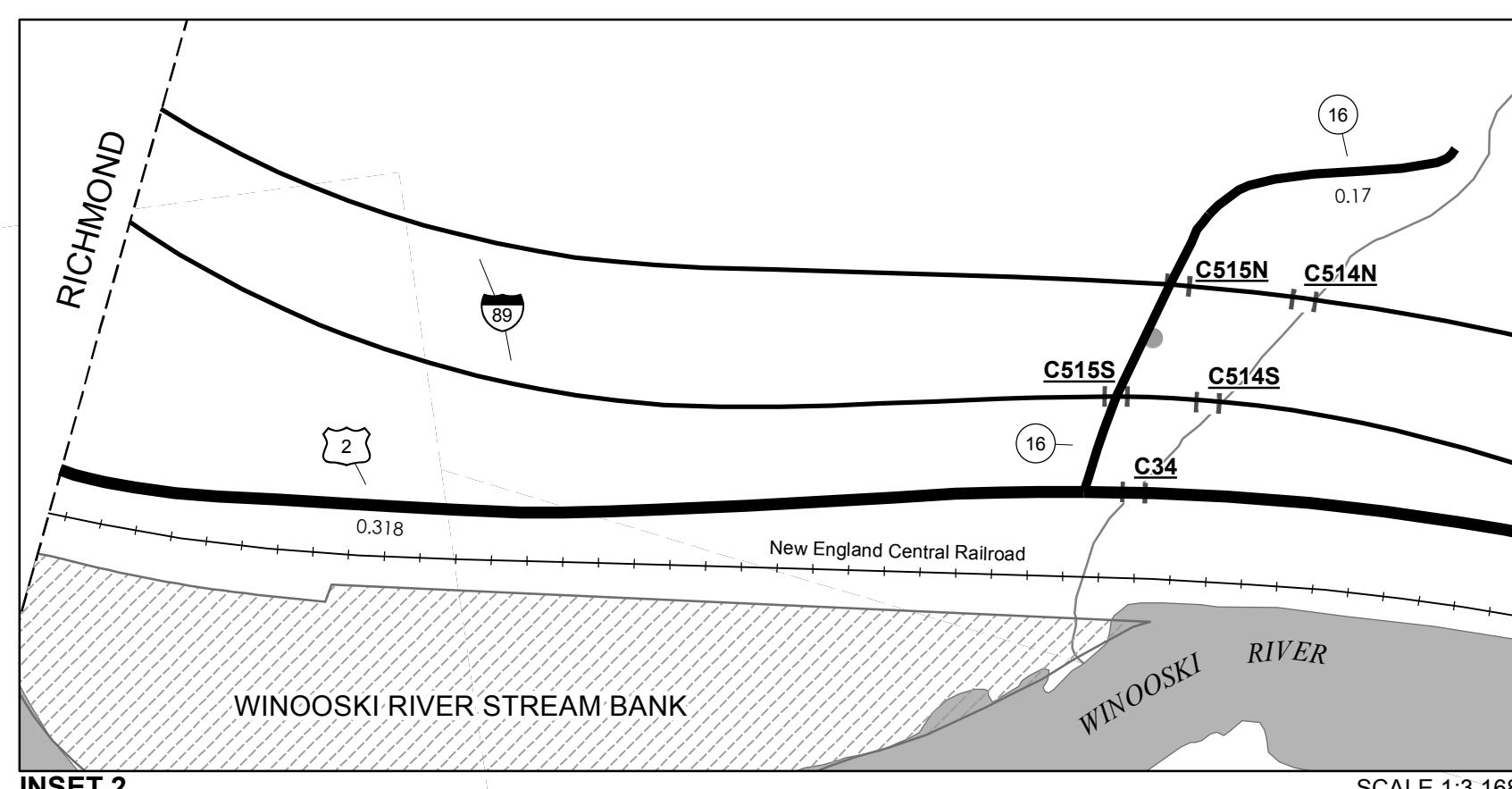


0 0.15 0.3 Miles



0 0.04 0.08 Miles



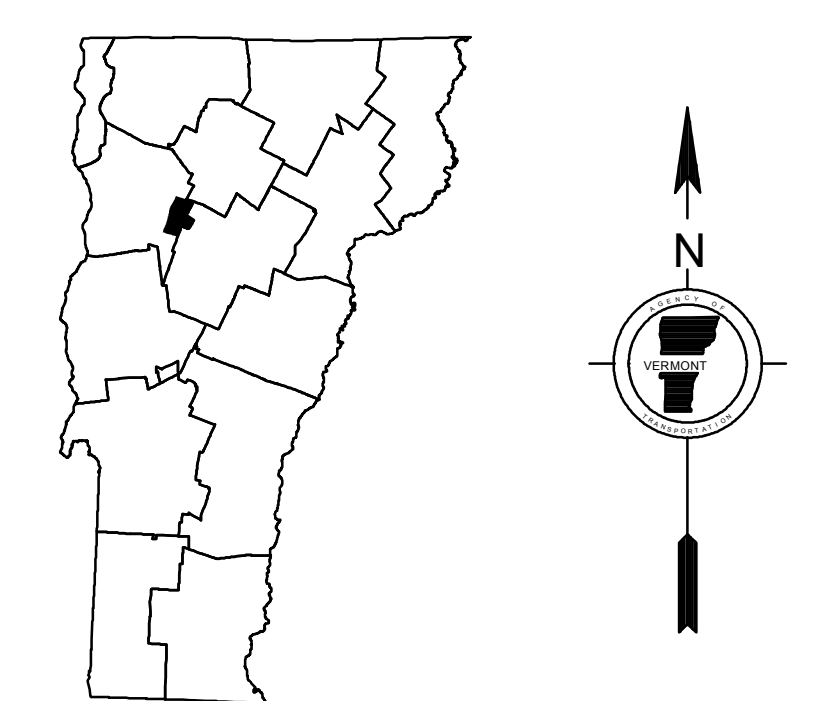
0 0.04 0.08 Miles

TOWN HWY. No.	LENGTH IN MILES CLASS 3	CLASS 4
3	2.90	
4	4.62	
5		(0.14)
6	0.57	
7	0.13	
8	0.17	
9	0.75	
10	0.10	
11		(0.10)
12	2.10	
13		(0.06)
14	0.31	
15	0.16	
16	0.17	
18	0.03	
TOTAL	12.01	0.30

LEGAL TRAIL No.	LENGTH IN MILES LEGAL TRAIL
1	(0.30)
TOTAL	0.30

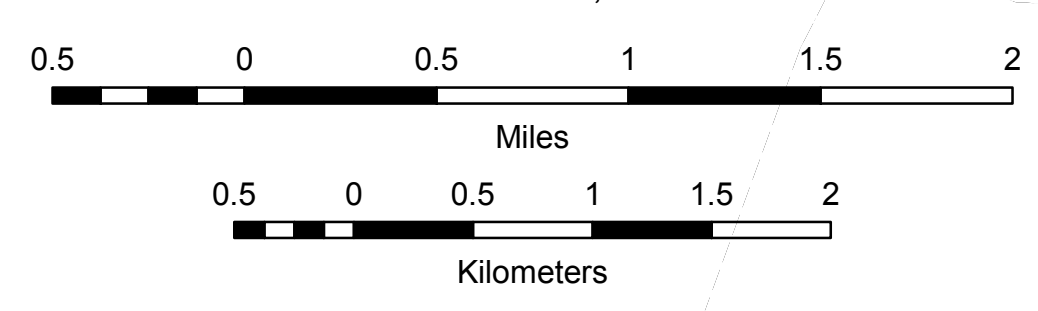
MILEAGE SUMMARY		
CLASS 2		
TH-1	3.810	
TH-2	0.400	
TH-3	4.370	
	TOTAL CLASS 2	8.580
CLASS 3		
	TOTAL CLASS 3	12.01
TOTAL TOWN		20.590
US HIGHWAY		
US-2	5.669	
	TOTAL US HIGHWAY	5.669
TOTAL STATE		5.669
INTERSTATE		
I-89	5.637	
	TOTAL INTERSTATE	5.637
TOTAL, TRAVELED HIGHWAYS, FEB. 10, 2015:		31.896

(Excludes Class 4, Legal Trail, and Unidentified Corridor Mileage)



VERMONT
GENERAL HIGHWAY MAP
Town of Bolton
 CHITTENDEN COUNTY

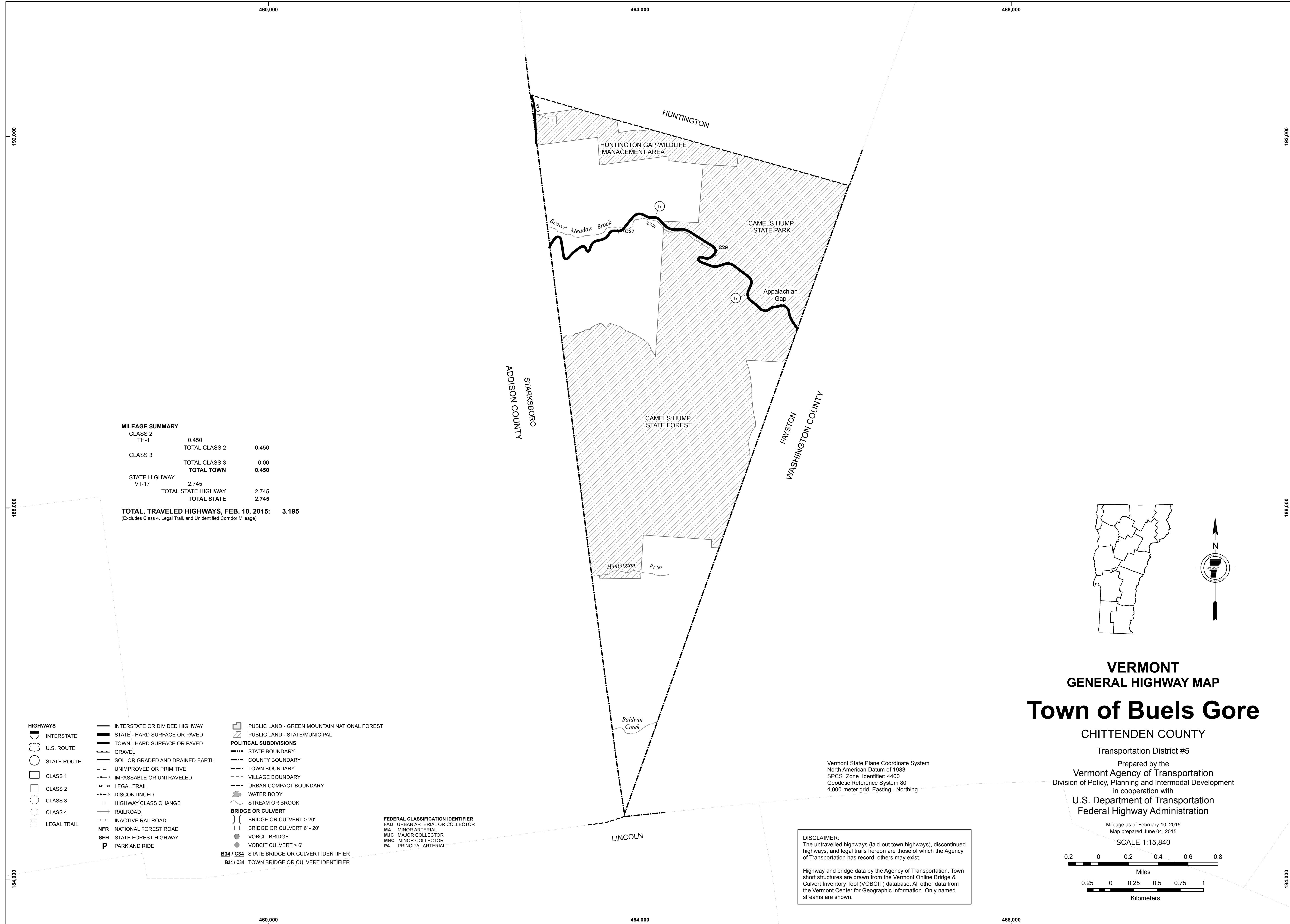
Transportation District #5
 Prepared by the
 Vermont Agency of Transportation
 Division of Policy, Planning and Intermodal Development
 in cooperation with
 U.S. Department of Transportation
 Federal Highway Administration
 Mileage as of February 10, 2015
 Map prepared June 18, 2015
 SCALE 1:31,680



- HIGHWAYS**
- INTERSTATE
- U.S. ROUTE
- STATE ROUTE
- CLASS 1
- CLASS 2
- CLASS 3
- CLASS 4
- LEGAL TRAIL
- INTERSTATE OR DIVIDED HIGHWAY
- STATE - HARD SURFACE OR PAVED
- TOWN - HARD SURFACE OR PAVED
- GRAVEL
- SOIL OR GRADED AND DRAINED EARTH
- UNIMPROVED OR PRIMITIVE
- IMPASSABLE OR UNTRAVELED
- LEGAL TRAIL
- DISCONTINUED
- HIGHWAY CLASS CHANGE
- RAILROAD
- INACTIVE RAILROAD
- NATIONAL FOREST ROAD
- STATE FOREST HIGHWAY
- PARK AND RIDE
- PUBLIC LAND - GREEN MOUNTAIN NATIONAL FOREST
- PUBLIC LAND - STATE/MUNICIPAL
- POLITICAL SUBDIVISIONS**
- STATE BOUNDARY
- COUNTY BOUNDARY
- TOWN BOUNDARY
- VILLAGE BOUNDARY
- URBAN COMPACT BOUNDARY
- WATER BODY
- STREAM OR BROOK
- BRIDGE OR CULVERT**
- BRIDGE OR CULVERT > 20'
- BRIDGE OR CULVERT 6' - 20'
- VOBCIT BRIDGE
- VOBCIT CULVERT > 6'
- STATE BRIDGE OR CULVERT IDENTIFIER
- TOWN BRIDGE OR CULVERT IDENTIFIER
- FEDERAL CLASSIFICATION IDENTIFIER**
- FAU URBAN ARTERIAL OR COLLECTOR
- MA MINOR ARTERIAL
- MJC MAJOR COLLECTOR
- MNC MINOR COLLECTOR
- PA PRINCIPAL ARTERIAL

Vermont State Plane Coordinate System
 North American Datum of 1983
 SPCS_Zone_Identifier: 4400
 Geodetic Reference System 80
 4,000-meter grid, Easting - Northing

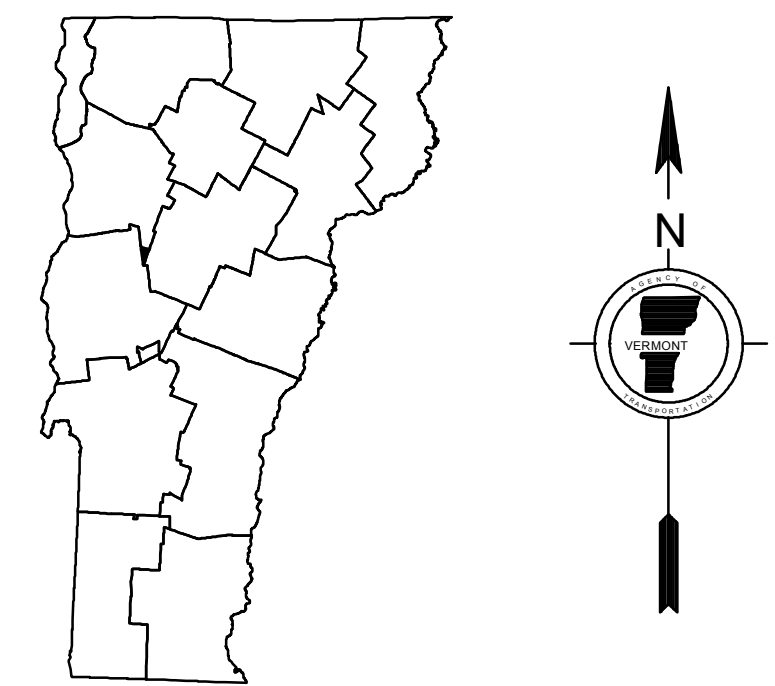
DISCLAIMER:
 The untraveled highways (laid-out town highways), discontinued highways, and legal trails hereon are those of which the Agency of Transportation has record; others may exist.
 Highway and bridge data by the Agency of Transportation. Town short structures are drawn from the Vermont Online Bridge & Culvert Inventory Tool (VOBCIT) database. All other data from the Vermont Center for Geographic Information. Only named streams are shown.



MILEAGE SUMMARY

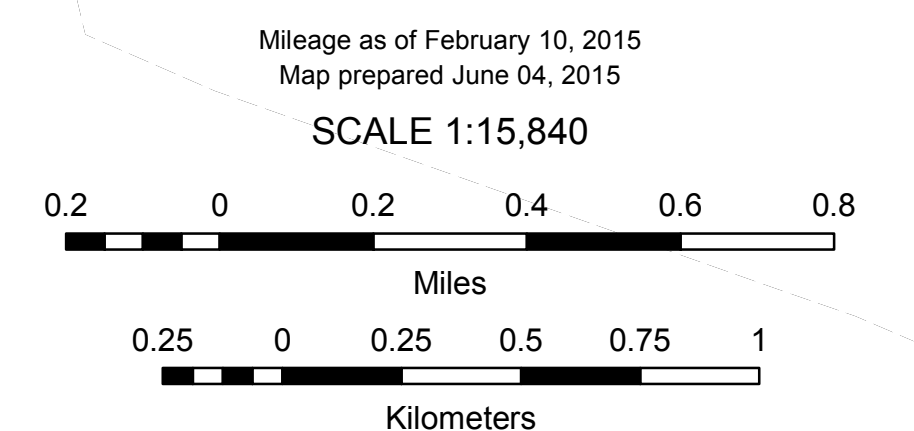
CLASS 2		
TH-1	0.450	
TOTAL CLASS 2	0.450	
CLASS 3		
TOTAL CLASS 3	0.00	
TOTAL TOWN	0.450	
STATE HIGHWAY		
VT-17	2.745	
TOTAL STATE HIGHWAY	2.745	
TOTAL STATE	2.745	
TOTAL, TRAVELED HIGHWAYS, FEB. 10, 2015:	3.195	

(Excludes Class 4, Legal Trail, and Unidentified Corridor Mileage)



VERMONT
GENERAL HIGHWAY MAP
Town of Buels Gore
 CHITTENDEN COUNTY

Transportation District #5
 Prepared by the
 Vermont Agency of Transportation
 Division of Policy, Planning and Intermodal Development
 in cooperation with
 U.S. Department of Transportation
 Federal Highway Administration



Vermont State Plane Coordinate System
 North American Datum of 1983
 SPCS_Zone_Identifier: 4400
 Geodetic Reference System 80
 4,000-meter grid, Easting - Northing

DISCLAIMER:
 The untraveled highways (laid-out town highways), discontinued highways, and legal trails hereon are those of which the Agency of Transportation has record; others may exist.

Highway and bridge data by the Agency of Transportation. Town short structures are drawn from the Vermont Online Bridge & Culvert Inventory Tool (VOBCIT) database. All other data from the Vermont Center for Geographic Information. Only named streams are shown.

- HIGHWAYS**
- INTERSTATE OR DIVIDED HIGHWAY
 - STATE - HARD SURFACE OR PAVED
 - TOWN - HARD SURFACE OR PAVED
 - GRAVEL
 - SOIL OR GRADED AND DRAINED EARTH
 - UNIMPROVED OR PRIMITIVE
 - IMPASSABLE OR UNTRAVELED
 - LEGAL TRAIL
 - DISCONTINUED
 - HIGHWAY CLASS CHANGE
 - RAILROAD
 - INACTIVE RAILROAD
 - NFR NATIONAL FOREST ROAD
 - SFH STATE FOREST HIGHWAY
 - P PARK AND RIDE
- POLITICAL SUBDIVISIONS**
- STATE BOUNDARY
 - COUNTY BOUNDARY
 - TOWN BOUNDARY
 - VILLAGE BOUNDARY
 - URBAN COMPACT BOUNDARY
 - WATER BODY
 - STREAM OR BROOK
- BRIDGE OR CULVERT**
- BRIDGE OR CULVERT > 20'
 - BRIDGE OR CULVERT 6' - 20'
 - VOBCIT BRIDGE
 - VOBCIT CULVERT > 6'
 - B34 / C34 STATE BRIDGE OR CULVERT IDENTIFIER
 - B34 / C34 TOWN BRIDGE OR CULVERT IDENTIFIER
- PUBLIC LAND - GREEN MOUNTAIN NATIONAL FOREST**
- PUBLIC LAND - STATE/MUNICIPAL
- FEDERAL CLASSIFICATION IDENTIFIER**
- FAU URBAN ARTERIAL OR COLLECTOR
 - MA MINOR ARTERIAL
 - MJC MAJOR COLLECTOR
 - MNC MINOR COLLECTOR
 - PA PRINCIPAL ARTERIAL



VERMONT GENERAL HIGHWAY MAP
City of Burlington
Northern Section
CHITTENDEN COUNTY
 Transportation District #5
 Prepared by the Vermont Agency of Transportation
 Division of Policy, Planning and Intermodal Development
 in cooperation with U.S. Department of Transportation
 Federal Highway Administration

Scale: 1:6,336
 Date: February 10, 2020

DISCLAIMER:
 The untraveled highways (paid-out town highways), discontinued highways, and legal trails herein are those of which the Agency of Transportation has record; others may exist.

Highway and bridge data by the Agency of Transportation. Town short structures are drawn from the Vermont Online Bridge & Culvert Inventory Tool (VOBCIT) database. All other data from the Vermont Center for Geographic Information. Only named streams are shown.

Vermont State Plane Coordinate System
 North American Datum of 1983
 SPCS Zone Identifier: 4400
 Geoidetic Reference System 80
 2,000-meter grid, Easting - Northing

For more information contact: Vermont Agency of Transportation, Division of Policy, Planning & Intermodal Development - Mapping Section, 219 North Main Street, Barre, VT 05641 Telephone: 802-828-2600.

This map was funded in part through grants from the Federal Highway Administration, U.S. Department of Transportation. The representation of the authors expressed herein do not necessarily state or reflect those of the U.S. Department of Transportation.



HIGHWAYS	
	INTERSTATE OR DIVIDED HIGHWAY
	STATE - HARD SURFACE OR PAVED
	TOWN - HARD SURFACE OR PAVED
	U.S. ROUTE
	STATE ROUTE
	CLASS 1
	CLASS 2
	CLASS 3
	CLASS 4
	LEGAL TRAIL
	PARK AND RIDE
	DISCONTINUED
	HIGHWAY CLASS CHANGE
	RAILROAD
	INACTIVE RAILROAD
	PUBLIC LAND - NATIONAL FOREST
	PUBLIC LAND - STATE/MUNICIPAL
	NFR NATIONAL FOREST ROAD
	SFH STATE FOREST HIGHWAY

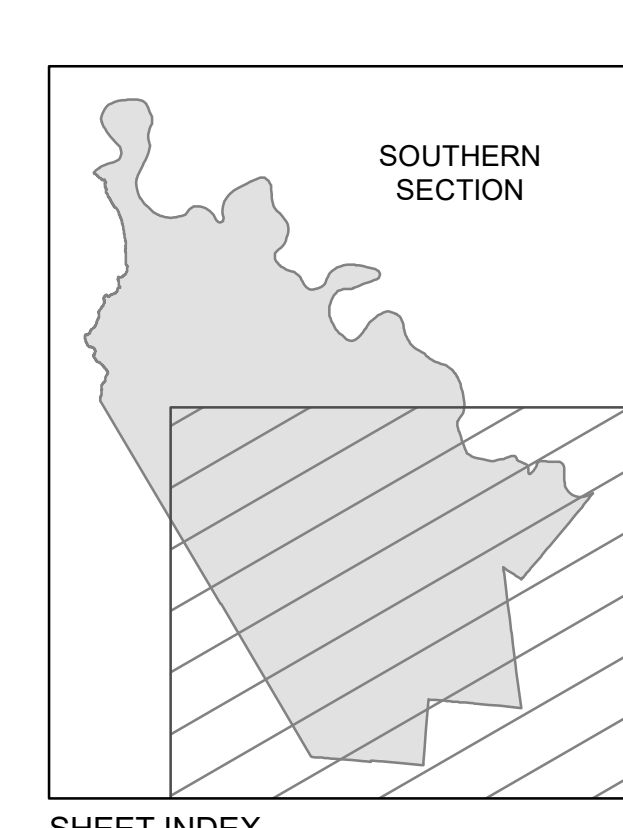
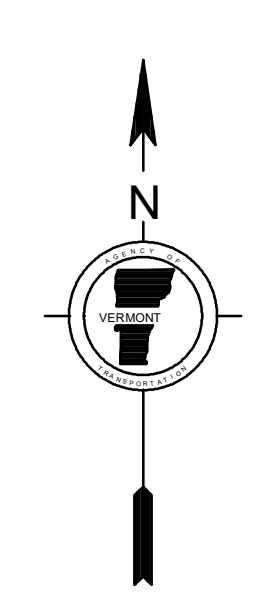
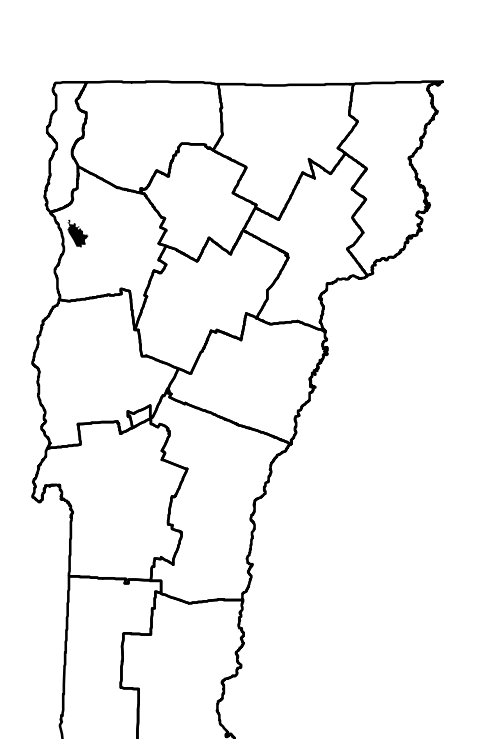
POLITICAL SUBDIVISIONS	
	STATE BOUNDARY
	COUNTY BOUNDARY
	TOWN BOUNDARY
	VILLAGE BOUNDARY
	URBAN COMPACT BOUNDARY
	WATER BODY
	STREAM OR BROOK

BRIDGE OR CULVERT	
	BRIDGE OR CULVERT > 20'
	BRIDGE OR CULVERT 6' - 20'
	BIKE PATH STRUCTURE
	VT CULVERTS BRIDGE
	VT CULVERTS CULVERT > 6'
	STATE BRIDGE OR CULVERT IDENTIFIER
	TOWN BRIDGE OR CULVERT IDENTIFIER

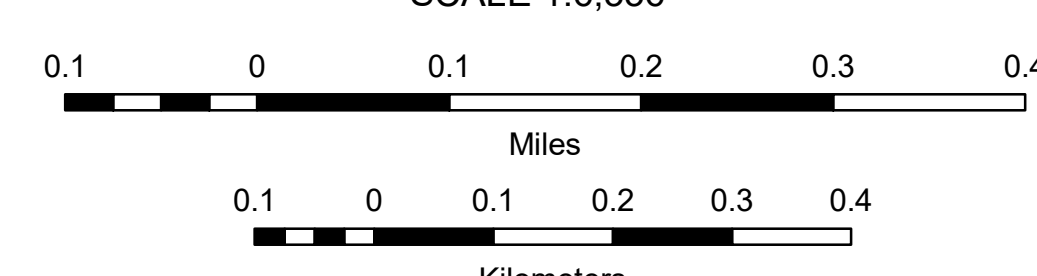
FEDERAL CLASSIFICATION IDENTIFIER	
	MA - MINOR ARTERIAL
	MAC - MAJOR COLLECTOR
	MNC - MINOR COLLECTOR
	PA - PRINCIPAL ARTERIAL

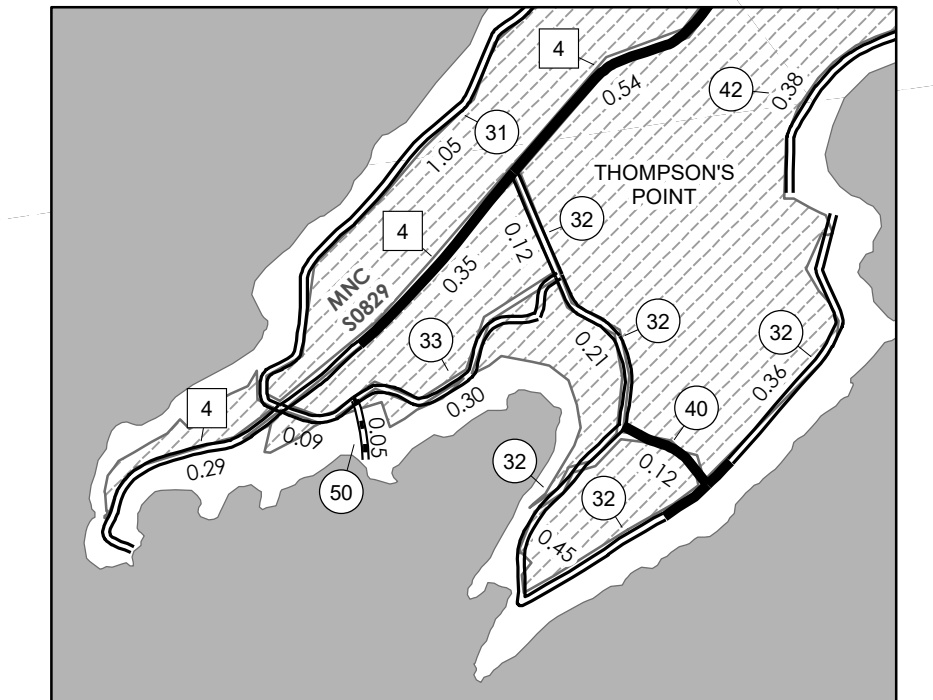
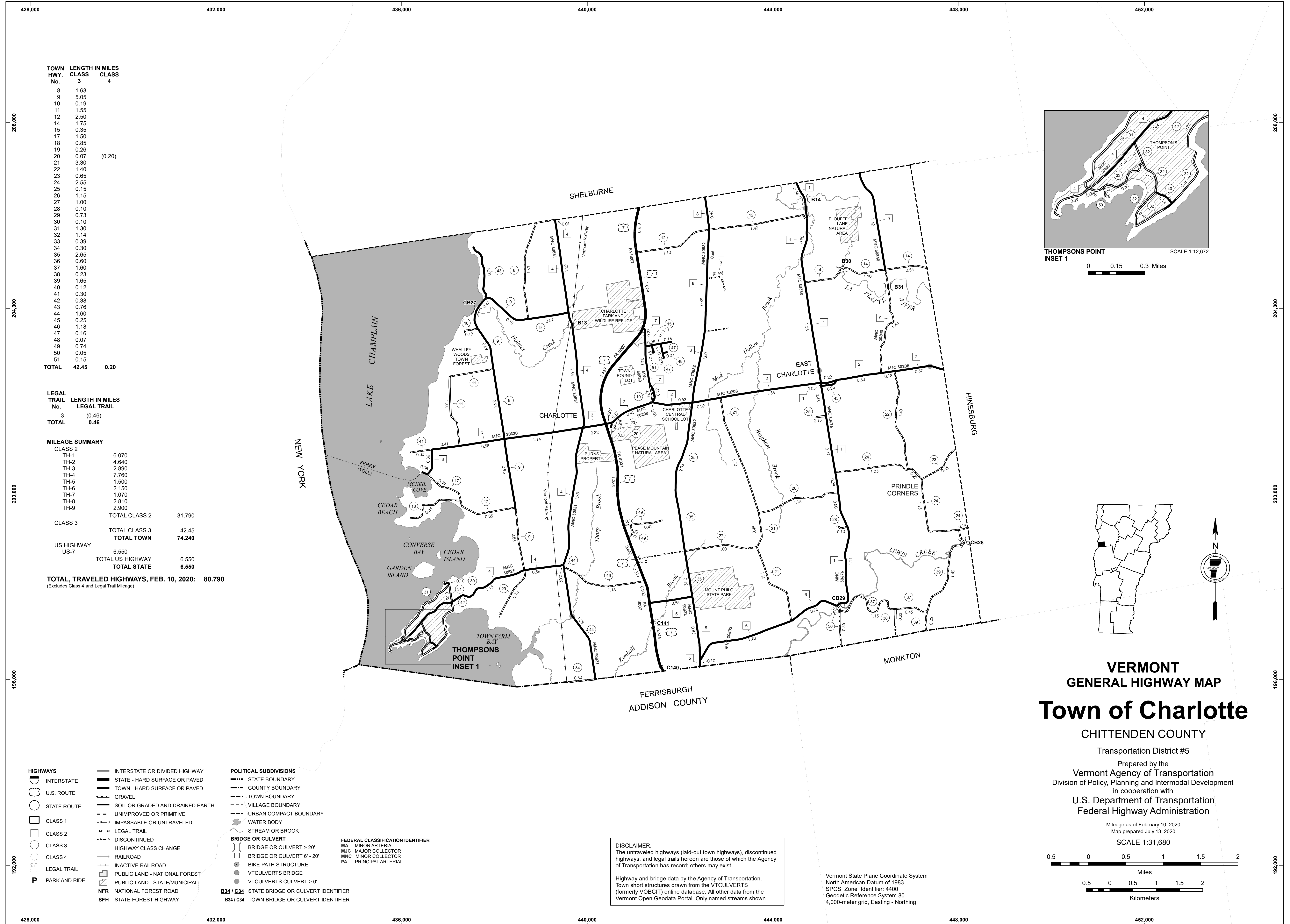
Vermont State Plane Coordinate System
 North American Datum of 1983
 SPCS_Zone_Identifier: 4400
 Geospatial Reference System 80
 2,000-meter grid, Easting - Northing

DISCLAIMER:
 The untraveled highways (laid-out town highways), discontinued highways, and legal trails hereon are those of which the Agency of Transportation has record; others may exist.
 Highway and bridge data by the Agency of Transportation. Town short structures are drawn from the Vermont Online Bridge & Culvert Inventory Tool (VOCIT) database. All other data from the Vermont Center for Geographic Information. Only named streams are shown.

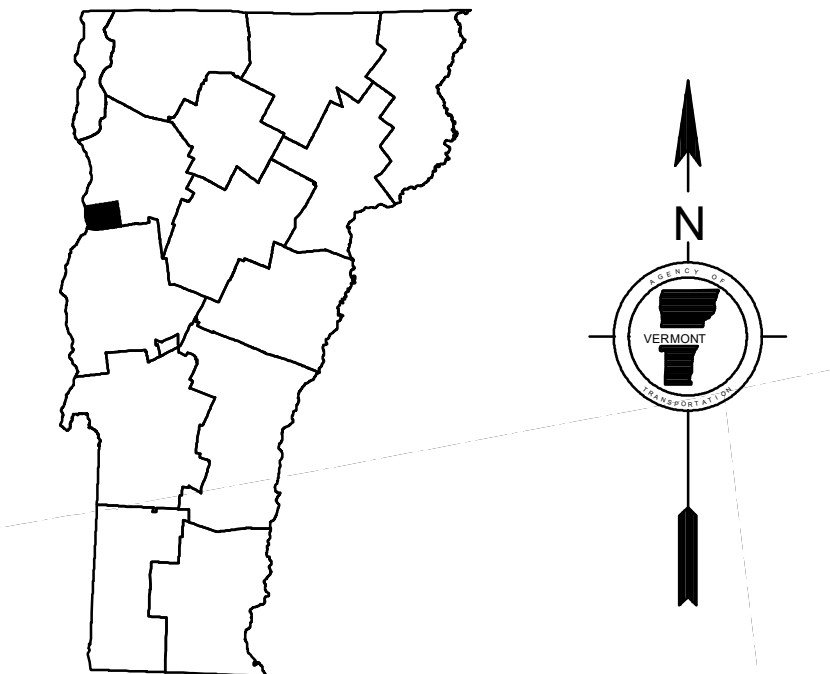


VERMONT
GENERAL HIGHWAY MAP
City of Burlington
Southern Section
 (See northern section for mileage summaries)
CHITTENDEN COUNTY
 Transportation District #5
 Prepared by the
 Vermont Agency of Transportation
 Division of Policy, Planning and Intermodal Development
 in cooperation with
 U.S. Department of Transportation
 Federal Highway Administration
 Mileage as of February 10, 2020
 Map prepared November 05, 2020
 SCALE 1:6,336





THOMPSONS POINT
INSET 1
SCALE 1:12,672
0 0.15 0.3 Miles



VERMONT
GENERAL HIGHWAY MAP
Town of Charlotte
CHITTENDEN COUNTY

Transportation District #5
Prepared by the
Vermont Agency of Transportation
Division of Policy, Planning and Intermodal Development
in cooperation with
U.S. Department of Transportation
Federal Highway Administration

Mileage as of February 10, 2020
Map prepared July 13, 2020
SCALE 1:31,680
0.5 0 0.5 1 1.5 2
Miles
0.5 0 0.5 1 1.5 2
Kilometers

TOWN HWY. No.	LENGTH IN MILES CLASS 3	LENGTH IN MILES CLASS 4
8	1.63	
9	5.05	
10	0.19	
11	1.55	
12	2.50	
14	1.75	
15	0.35	
17	1.50	
18	0.85	
19	0.26	
20	0.07	(0.20)
21	3.30	
22	1.40	
23	0.65	
24	2.55	
25	0.15	
26	1.15	
27	1.00	
28	0.10	
29	0.73	
30	0.10	
31	1.30	
32	1.14	
33	0.39	
34	0.30	
35	2.65	
36	0.60	
37	1.60	
38	0.23	
39	1.65	
40	0.12	
41	0.30	
42	0.38	
43	0.76	
44	1.60	
45	0.25	
46	1.18	
47	0.16	
48	0.07	
49	0.74	
50	0.05	
51	0.15	
TOTAL	42.45	0.20

LEGAL TRAIL No.	LENGTH IN MILES LEGAL TRAIL
3	(0.46)
TOTAL	0.46

MILEAGE SUMMARY		
CLASS 2		
TH-1	6.070	
TH-2	4.640	
TH-3	2.890	
TH-4	7.760	
TH-5	1.500	
TH-6	2.150	
TH-7	1.070	
TH-8	2.810	
TH-9	2.900	
TOTAL CLASS 2	31.790	
CLASS 3		
TOTAL CLASS 3	42.45	
TOTAL TOWN	74.240	
US HIGHWAY		
US-7	6.550	
TOTAL US HIGHWAY	6.550	
TOTAL STATE	6.550	

TOTAL, TRAVELED HIGHWAYS, FEB. 10, 2020: 80.790
(Excludes Class 4 and Legal Trail Mileage)

- POLITICAL SUBDIVISIONS**
- STATE BOUNDARY
 - COUNTY BOUNDARY
 - TOWN BOUNDARY
 - VILLAGE BOUNDARY
 - URBAN COMPACT BOUNDARY
 - WATER BODY
 - STREAM OR BROOK
- BRIDGE OR CULVERT**
- BRIDGE OR CULVERT > 20'
 - BRIDGE OR CULVERT 6' - 20'
 - BIKE PATH STRUCTURE
 - VT CULVERTS BRIDGE
 - VT CULVERTS CULVERT > 6'
- FEDERAL CLASSIFICATION IDENTIFIER**
- MA MINOR ARTERIAL
 - MJC MAJOR COLLECTOR
 - MNC MINOR COLLECTOR
 - PA PRINCIPAL ARTERIAL
- B34 / C34 STATE BRIDGE OR CULVERT IDENTIFIER**
- B34 / C34 TOWN BRIDGE OR CULVERT IDENTIFIER**

DISCLAIMER:
The untraveled highways (laid-out town highways), discontinued highways, and legal trails herein are those of which the Agency of Transportation has record; others may exist.

Highway and bridge data by the Agency of Transportation. Town short structures drawn from the VTCULVERTS (formerly VOBCIT) online database. All other data from the Vermont Open Geodata Portal. Only named streams shown.

Vermont State Plane Coordinate System
North American Datum of 1983
SPCS_Zone_Identifier: 4400
Geodetic Reference System 80
4,000-meter grid, Easting - Northing



MILEAGE SUMMARY

CLASS 2	6,890
TH-1	2,860
TH-2	3,460
TH-3	0,210
TH-4	0,750
TH-5	0,750
TH-6	2,030
TH-7	0,800
TH-8	2,180
TH-9	1,300
TH-10	0,140
TH-11	0,350
TH-12	0,090
TH-13	0,170
TH-14	0,170
TOTAL CLASS 2	21,870
CLASS 3	71.49
TOTAL CLASS 3	71.49
TOTAL TOWN	93,360
STATE HIGHWAY	2,418
VT-2A	0,960
VT-15	1,361
VT-127	0,142
TOTAL STATE HIGHWAY	3,921
US HIGHWAY	2,196
US-2	0,960
US-7	1,236
TOTAL US HIGHWAY	9,156
TOTAL STATE	13,077
INTERSTATE	7,568
I-89	7,568
TOTAL INTERSTATE	7,568
INTERSTATE - Ramps	2,206
I-89	150
TOTAL INTERSTATE - Ramps	2,206
TOTAL INTERSTATE	9,774
TOTAL TRAVELED HIGHWAYS, FEB. 10, 2020:	116,211
(Excludes Class 4 and Legal Trail Mileage)	

TOWN LENGTH IN MILES "NOT UP TO STANDARD"

18	(0.08)
61	(0.04)
TOTAL	0.12

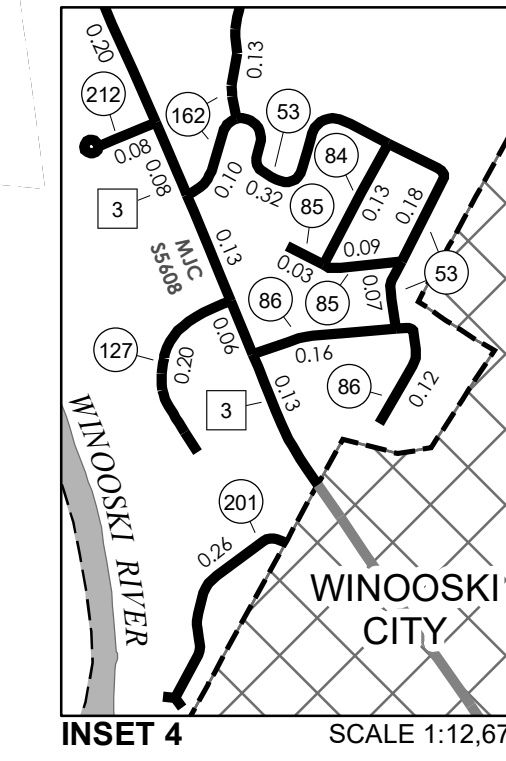
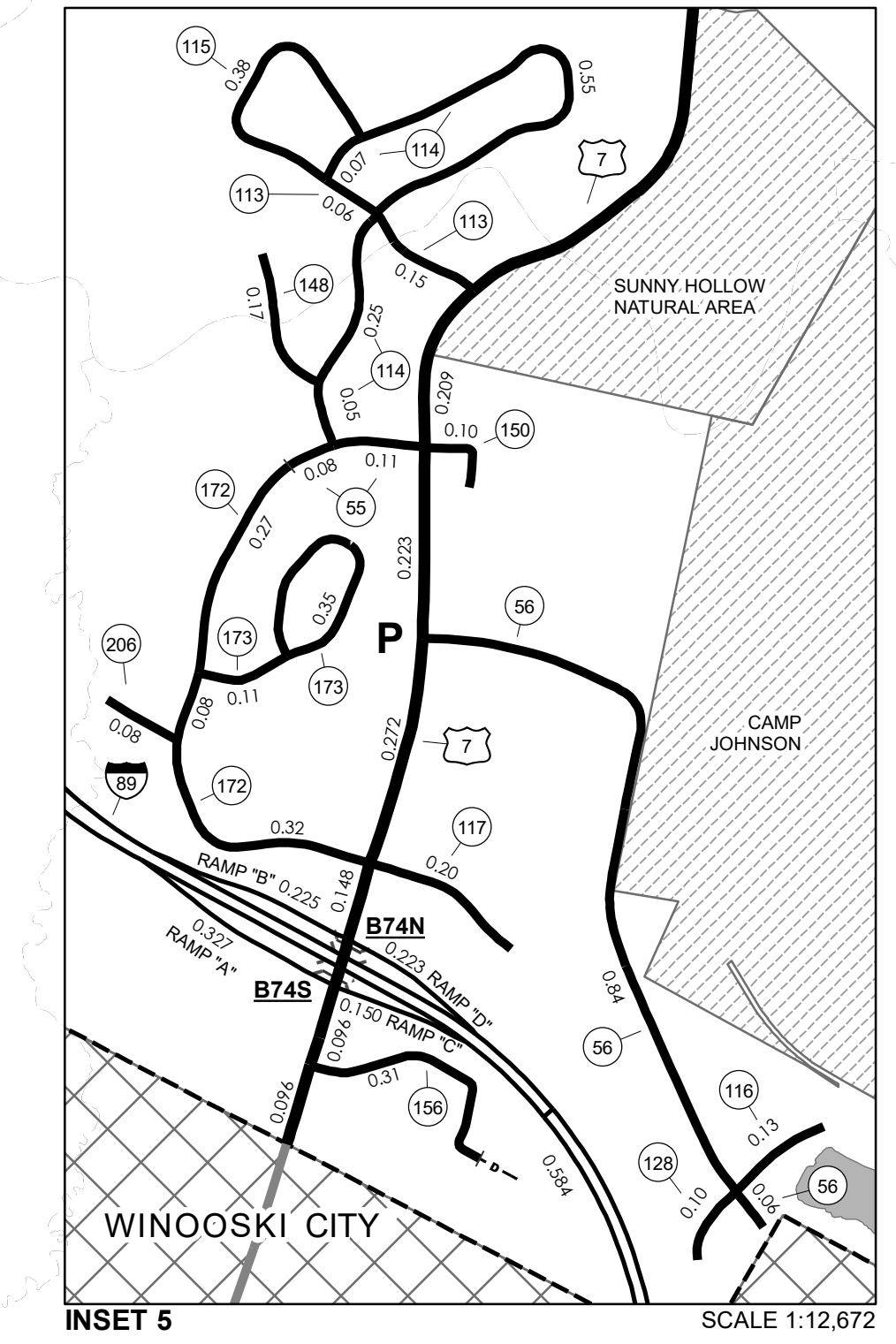
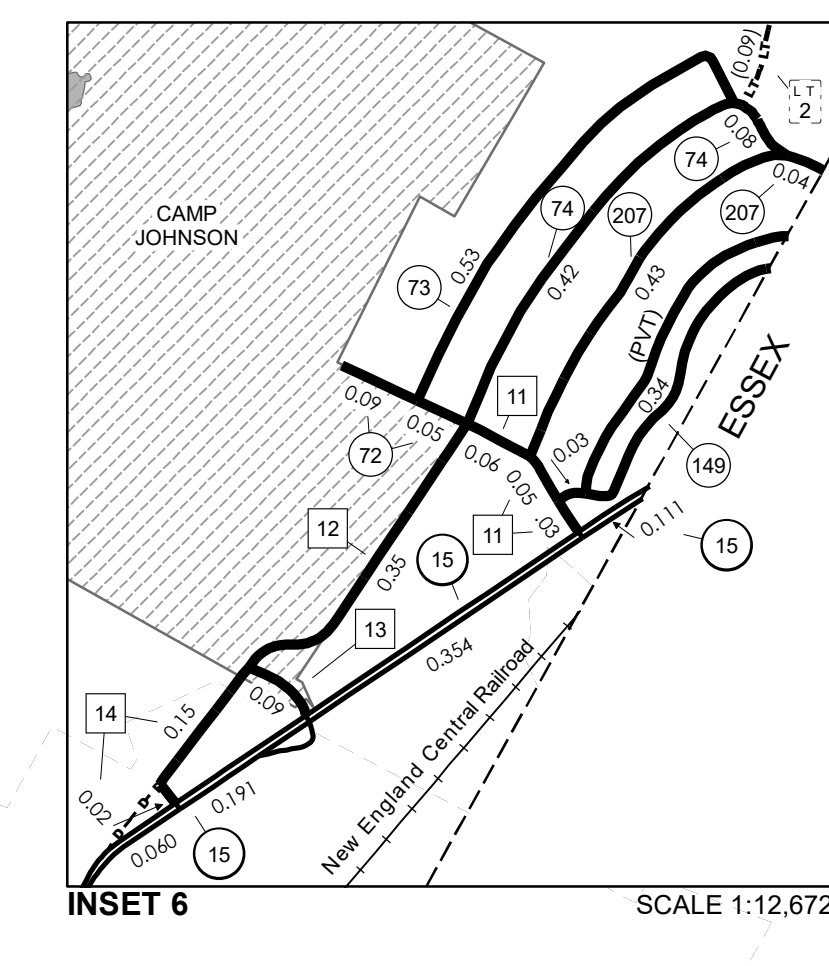
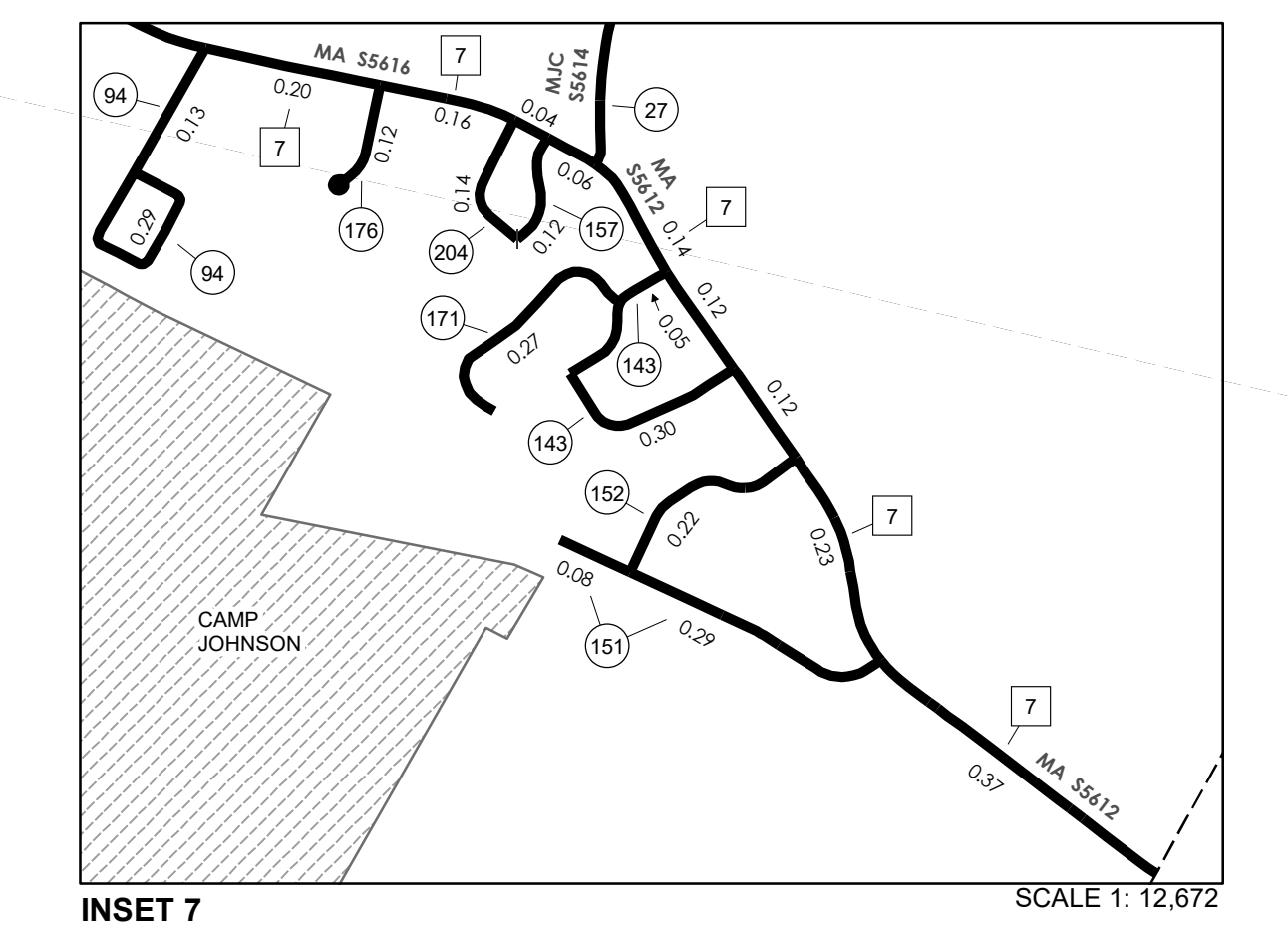
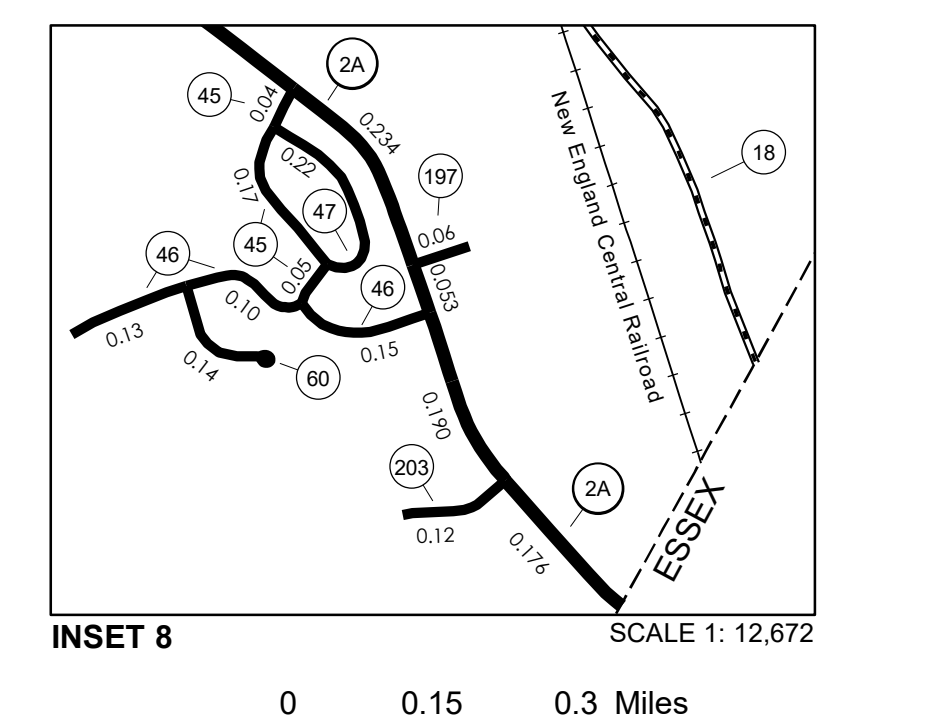
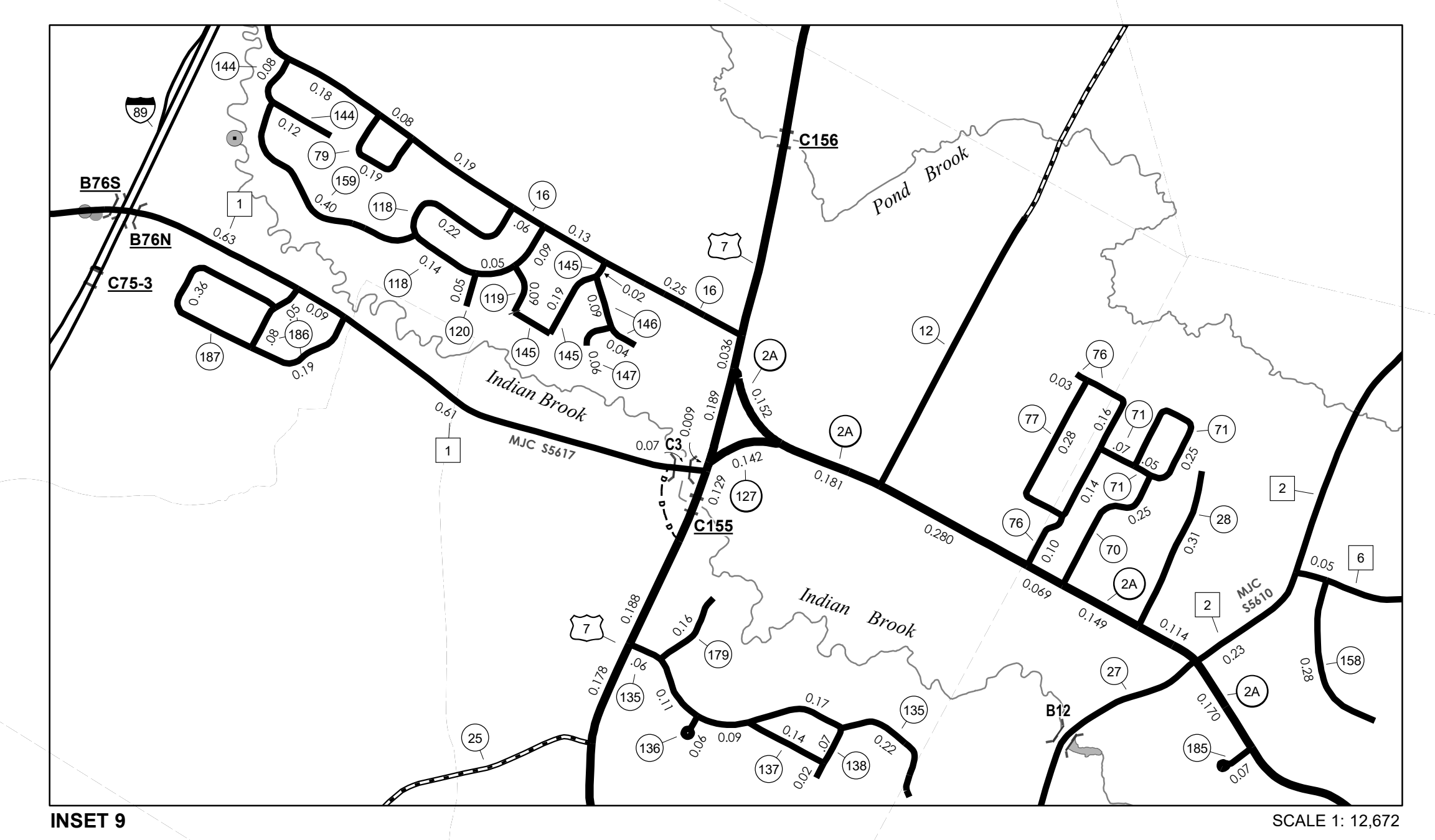
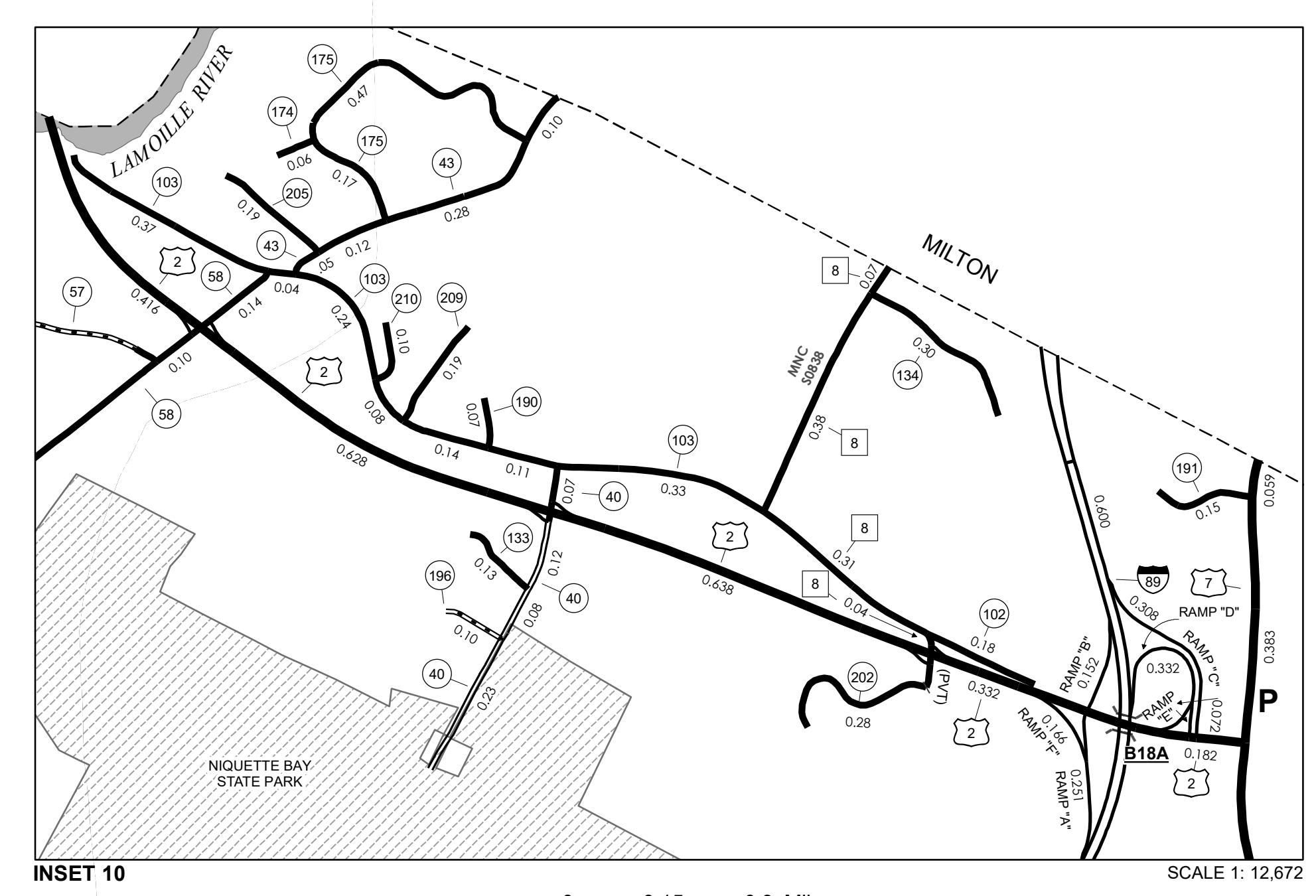
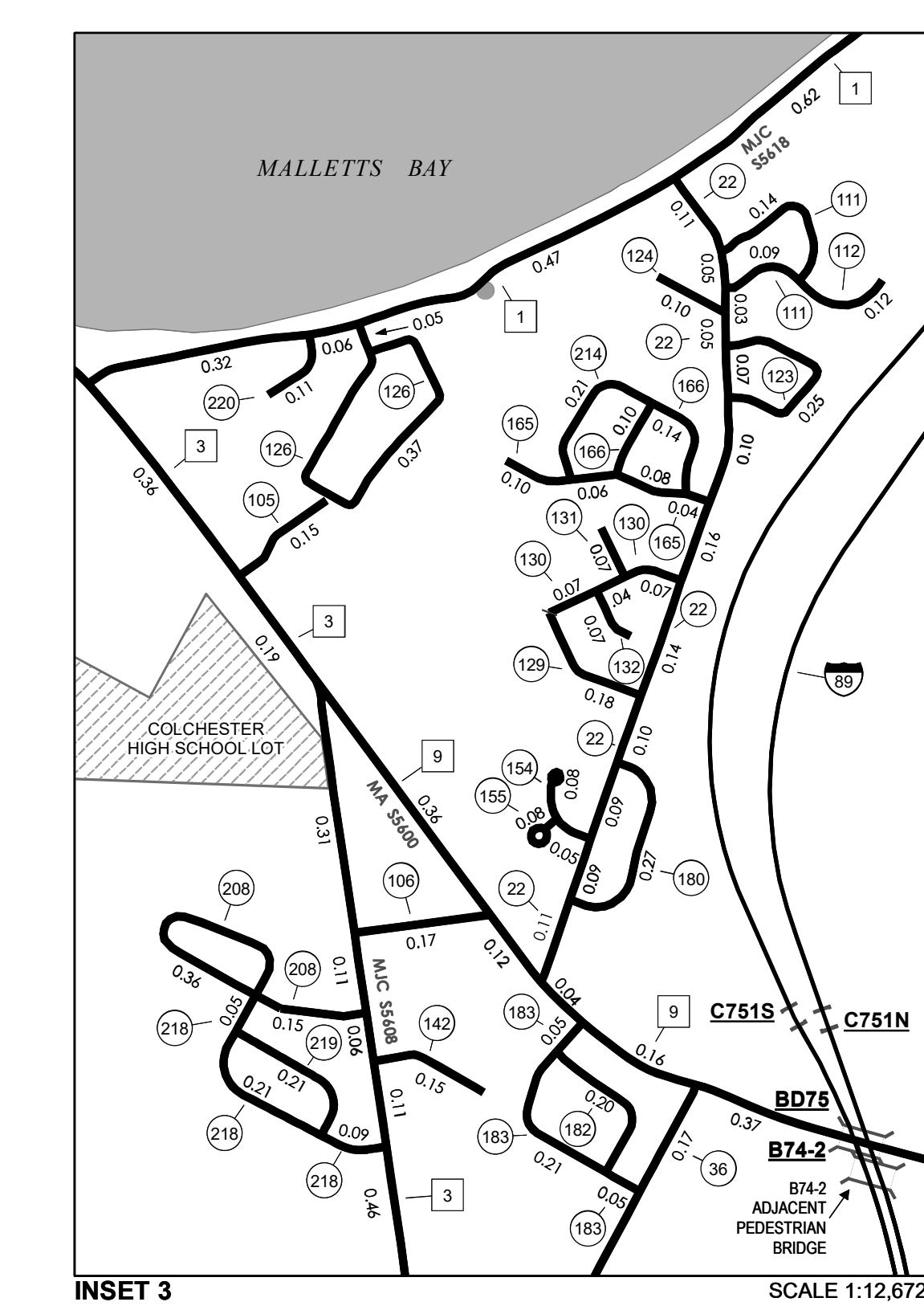
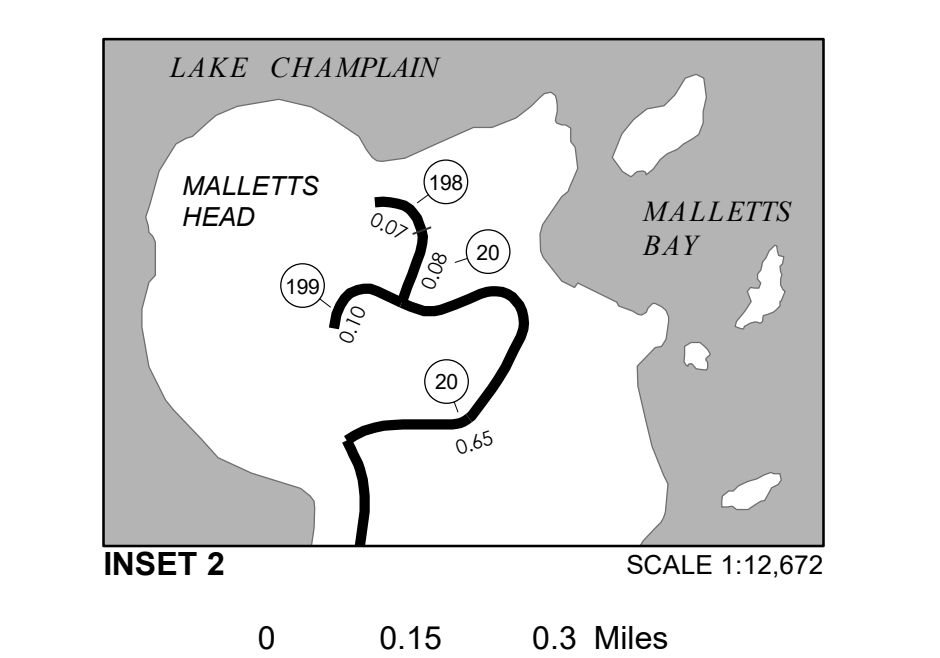
*The sections of the town highways listed above are legally Class 3, but have been deemed "Not Up To Standard" and are functionally Class 4 Town Highways

LEGAL TRAIL LENGTH IN MILES

1	(0.39)
2	(0.09)
3	(0.20)
TOTAL	0.68

TOWN LENGTH IN MILES

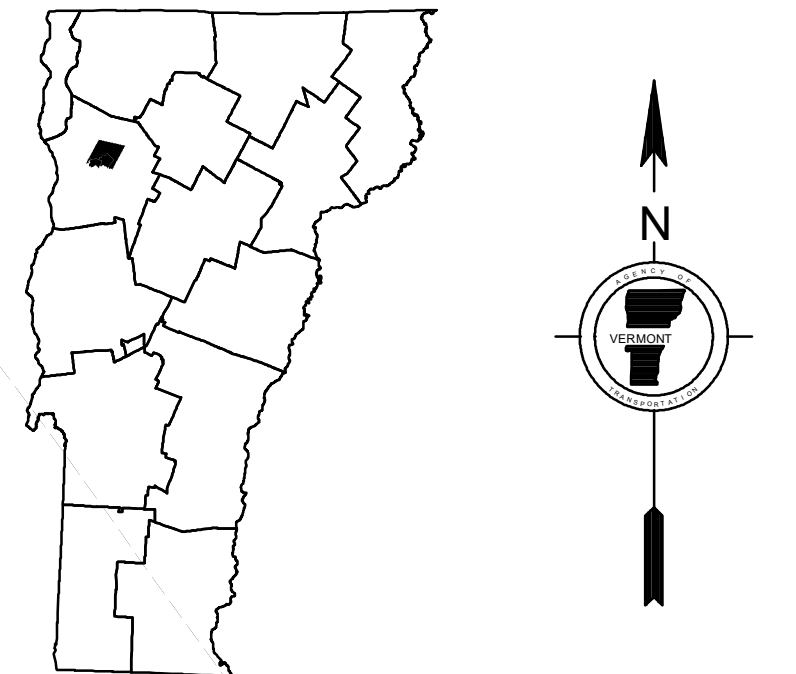

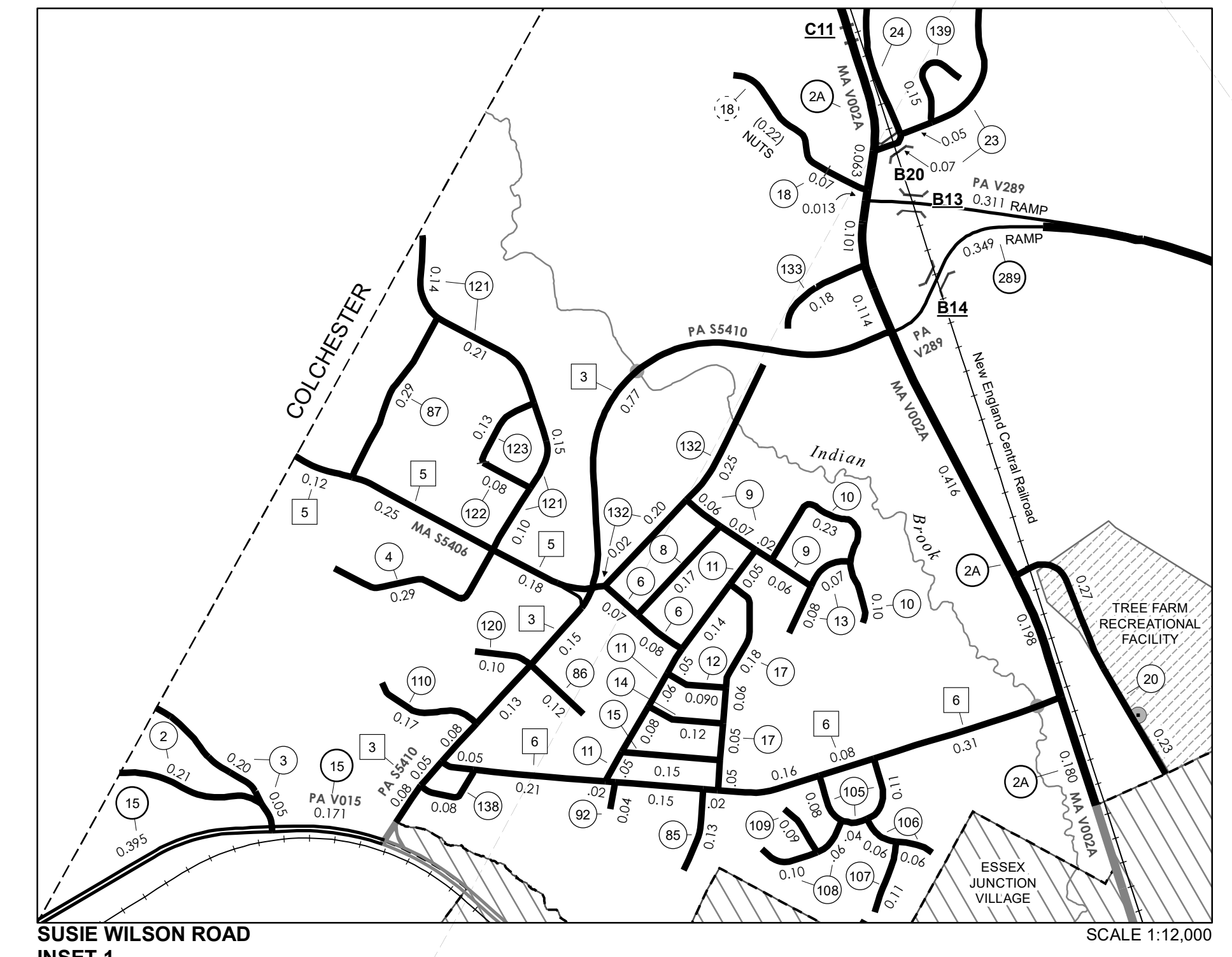
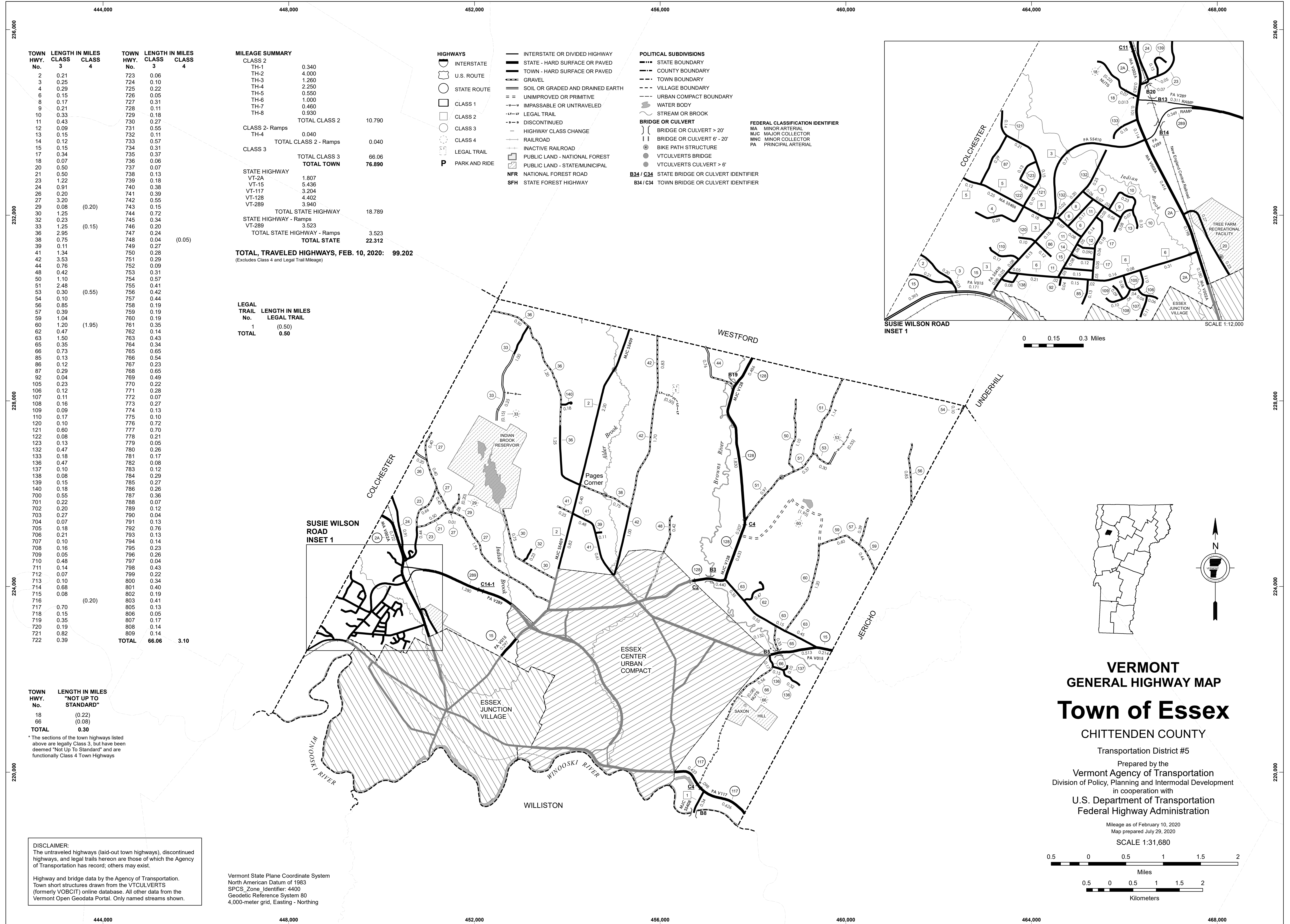
1	0.05
2	0.05
3	0.05
4	0.05
5	0.05
6	0.05
7	0.05
8	0.05
9	0.05
10	0.05
11	0.05
12	0.05
13	0.05
14	0.05
15	0.05
16	0.05
17	0.05
18	0.05
19	0.05
20	0.05
21	0.05
22	0.05
23	0.05
24	0.05
25	0.05
26	0.05
27	0.05
28	0.05
29	0.05
30	0.05
31	0.05
32	0.05
33	0.05
34	0.05
35	0.05
36	0.05
37	0.05
38	0.05
39	0.05
40	0.05
41	0.05
42	0.05
43	0.05
44	0.05
45	0.05
46	0.05
47	0.05
48	0.05
49	0.05
50	0.05
51	0.05
52	0.05
53	0.05
54	0.05
55	0.05
56	0.05
57	0.05
58	0.05
59	0.05
60	0.05
61	0.05
62	0.05
63	0.05
64	0.05
65	0.05
66	0.05
67	0.05
68	0.05
69	0.05
70	0.05
71	0.05
72	0.05
73	0.05
74	0.05
75	0.05
76	0.05
77	0.05
78	0.05
79	0.05
80	0.05
81	0.05
82	0.05
83	0.05
84	0.05
85	0.05
86	0.05
87	0.05
88	0.05
89	0.05
90	0.05
91	0.05
92	0.05
93	0.05
94	0.05
95	0.05
96	0.05
97	0.05
98	0.05
99	0.05
100	0.05
101	0.05
102	0.05
103	0.05
104	0.05
105	0.05
106	0.05
107	0.05
108	0.05
109	0.05
110	0.05
111	0.05
112	0.05
113	0.05
114	0.05
115	0.05
116	0.05
117	0.05
TOTAL	71.49



VERMONT GENERAL HIGHWAY MAP
Town of Colchester
 CHITTENDEN COUNTY
 Transportation District #5

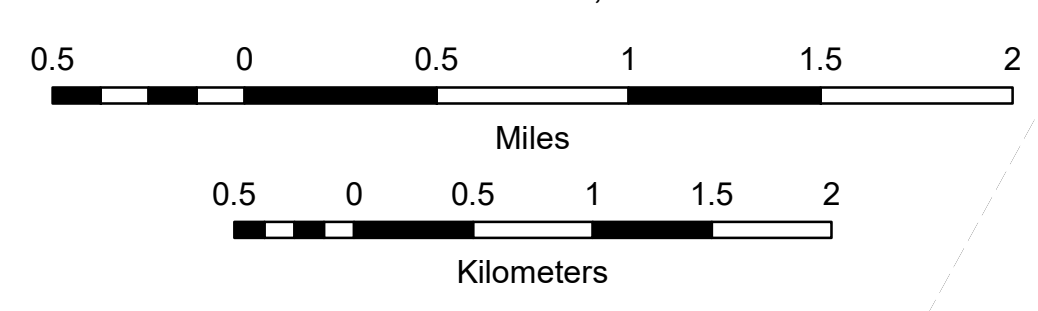
Prepared by the
 Vermont Agency of Transportation
 Division of Policy, Planning and Intermodal Development
 in cooperation with
 U.S. Department of Transportation
 Federal Highway Administration

Mileage as of February 10, 2020
 Map prepared November 05, 2020
 SCALE 1:31,680



VERMONT
GENERAL HIGHWAY MAP
Town of Essex
 CHITTENDEN COUNTY
 Transportation District #5

Prepared by the
 Vermont Agency of Transportation
 Division of Policy, Planning and Intermodal Development
 in cooperation with
 U.S. Department of Transportation
 Federal Highway Administration



TOWN HWY. No.	LENGTH IN MILES CLASS 3	TOWN HWY. No.	LENGTH IN MILES CLASS 3	TOWN HWY. No.	LENGTH IN MILES CLASS 4
2	0.21	723	0.06		
3	0.25	724	0.10		
4	0.29	725	0.22		
6	0.15	726	0.05		
8	0.17	727	0.31		
9	0.21	728	0.11		
10	0.33	729	0.18		
11	0.43	730	0.27		
12	0.09	731	0.55		
13	0.15	732	0.11		
14	0.12	733	0.57		
15	0.15	734	0.31		
17	0.34	735	0.37		
18	0.07	736	0.06		
20	0.50	737	0.07		
21	0.50	738	0.13		
23	1.22	739	0.18		
24	0.91	740	0.38		
26	0.20	741	0.39		
27	3.20	742	0.55		
29	0.08	743	0.15		
30	1.25	744	0.72		
32	0.23	745	0.34		
33	1.25	746	0.20		
36	2.95	747	0.24		
38	0.75	748	0.04		
39	0.11	749	0.27		
41	1.34	750	0.28		
42	3.53	751	0.29		
44	0.76	752	0.09		
48	0.42	753	0.31		
50	1.10	754	0.57		
51	2.48	755	0.41		
53	0.30	756	0.42		
54	0.10	757	0.44		
56	0.85	758	0.19		
57	0.39	759	0.19		
59	1.04	760	0.19		
60	1.20	761	0.35		
62	0.47	762	0.14		
63	1.50	763	0.43		
65	0.35	764	0.34		
68	0.73	765	0.65		
85	0.13	766	0.54		
86	0.12	767	0.23		
87	0.29	768	0.65		
92	0.04	769	0.49		
105	0.23	770	0.22		
106	0.12	771	0.28		
107	0.11	772	0.07		
108	0.16	773	0.27		
109	0.09	774	0.13		
110	0.17	775	0.10		
120	0.10	776	0.72		
121	0.60	777	0.70		
122	0.08	778	0.21		
123	0.13	779	0.05		
132	0.47	780	0.26		
133	0.18	781	0.17		
136	0.47	782	0.08		
137	0.10	783	0.12		
138	0.08	784	0.29		
139	0.15	785	0.27		
140	0.18	786	0.26		
700	0.55	787	0.36		
701	0.22	788	0.07		
702	0.20	789	0.12		
703	0.27	790	0.04		
704	0.07	791	0.13		
705	0.18	792	0.76		
706	0.21	793	0.13		
707	0.10	794	0.14		
708	0.16	795	0.23		
709	0.05	796	0.26		
710	0.48	797	0.04		
711	0.14	798	0.43		
712	0.07	799	0.22		
713	0.10	800	0.34		
714	0.68	801	0.40		
715	0.08	802	0.19		
716	0.11	803	0.41		
717	0.70	805	0.13		
718	0.15	806	0.05		
719	0.35	807	0.17		
720	0.19	808	0.14		
721	0.82	809	0.14		
722	0.39				
TOTAL		66.06	3.10		

MILEAGE SUMMARY

CLASS 2			
TH-1	0.340		
TH-2	4.000		
TH-3	1.260		
TH-4	2.250		
TH-5	0.550		
TH-6	1.000		
TH-7	0.460		
TH-8	0.930		
TOTAL CLASS 2	10.790		
CLASS 2 - Ramps			
TH-4	0.040		
TOTAL CLASS 2 - Ramps	0.040		
CLASS 3			
TOTAL CLASS 3	66.06		
TOTAL TOWN	76.890		
STATE HIGHWAY			
VT-2A	1.807		
VT-15	5.436		
VT-117	3.204		
VT-128	4.402		
VT-289	3.940		
TOTAL STATE HIGHWAY	18.789		
STATE HIGHWAY - Ramps			
VT-289	3.523		
TOTAL STATE HIGHWAY - Ramps	3.523		
TOTAL STATE	22.312		
TOTAL, TRAVELED HIGHWAYS, FEB. 10, 2020:	99.202		

(Excludes Class 4 and Legal Trail Mileage)

LEGAL TRAIL

No.	LENGTH IN MILES LEGAL TRAIL
1	(0.50)
TOTAL	0.50

- HIGHWAYS**
- INTERSTATE
 - U.S. ROUTE
 - STATE ROUTE
 - CLASS 1
 - CLASS 2
 - CLASS 3
 - CLASS 4
 - LEGAL TRAIL
 - PARK AND RIDE
- BRIDGE OR CULVERT**
- BRIDGE OR CULVERT > 20'
 - BRIDGE OR CULVERT 6' - 20'
 - BIKE PATH STRUCTURE
 - VT CULVERTS BRIDGE
 - VT CULVERTS CULVERT > 6'
- B34 / C34** STATE BRIDGE OR CULVERT IDENTIFIER
B34 / C34 TOWN BRIDGE OR CULVERT IDENTIFIER
- POLITICAL SUBDIVISIONS**
- STATE BOUNDARY
 - COUNTY BOUNDARY
 - TOWN BOUNDARY
 - VILLAGE BOUNDARY
 - URBAN COMPACT BOUNDARY
 - WATER BODY
 - STREAM OR BROOK
- FEDERAL CLASSIFICATION IDENTIFIER**
- MA MINOR ARTERIAL
 - MJC MAJOR COLLECTOR
 - MNC MINOR COLLECTOR
 - PA PRINCIPAL ARTERIAL
- OTHER FEATURES**
- INTERSTATE OR DIVIDED HIGHWAY
 - STATE - HARD SURFACE OR PAVED
 - TOWN - HARD SURFACE OR PAVED
 - GRAVEL
 - SOIL OR GRADED AND DRAINED EARTH
 - UNIMPROVED OR PRIMITIVE
 - IMPASSABLE OR UNTRAVELED
 - LEGAL TRAIL
 - DISCONTINUED
 - HIGHWAY CLASS CHANGE
 - RAILROAD
 - INACTIVE RAILROAD
 - PUBLIC LAND - NATIONAL FOREST
 - PUBLIC LAND - STATE/MUNICIPAL
 - NFR NATIONAL FOREST ROAD
 - SFH STATE FOREST HIGHWAY

TOWN HWY. No.

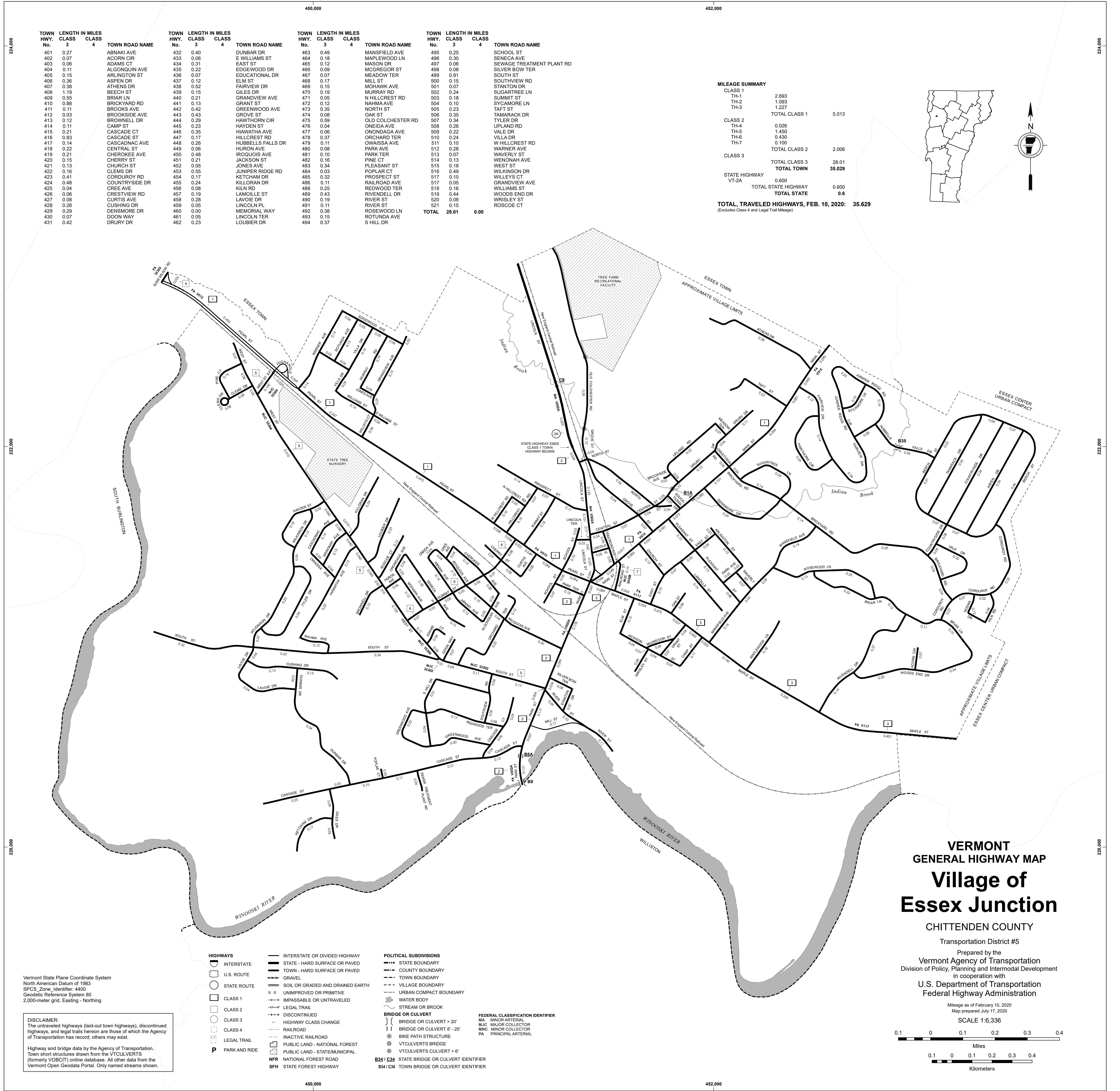
18	(0.22)
66	(0.08)
TOTAL	0.30

*The sections of the town highways listed above are legally Class 3, but have been deemed "Not Up To Standard" and are functionally Class 4 Town Highways

DISCLAIMER:
 The untraveled highways (laid-out town highways), discontinued highways, and legal trails herein are those of which the Agency of Transportation has record; others may exist.

Highway and bridge data by the Agency of Transportation.
 Town short structures drawn from the VTCULVERTS (formerly VOBCIT) online database. All other data from the Vermont Open Geodata Portal. Only named streams shown.

Vermont State Plane Coordinate System
 North American Datum of 1983
 SPCS_Zone_Identifier: 4400
 Geodetic Reference System 80
 4,000-meter grid, Easting - Northing

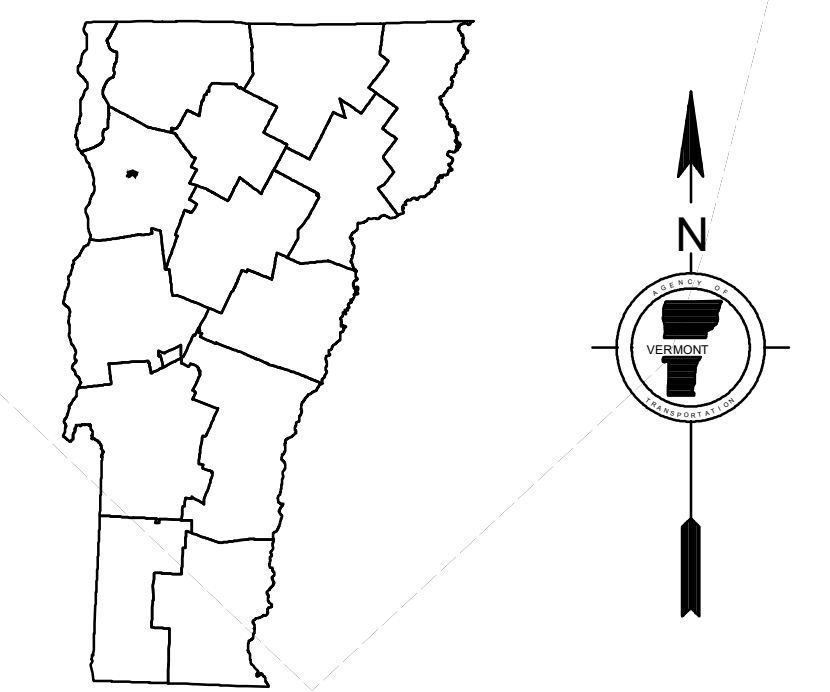


TOWN HWY. No.	LENGTH IN MILES CLASS 3	TOWN ROAD NAME	TOWN HWY. No.	LENGTH IN MILES CLASS 3	TOWN ROAD NAME	TOWN HWY. No.	LENGTH IN MILES CLASS 3	TOWN ROAD NAME	TOWN HWY. No.	LENGTH IN MILES CLASS 3	TOWN ROAD NAME
401	0.27	ABNAKI AVE	432	0.40	DUNBAR DR	463	0.49	MANSFIELD AVE	495	0.25	SCHOOL ST
402	0.07	ACORN CIR	433	0.06	E WILLIAMS ST	464	0.18	MAPLEWOOD LN	496	0.30	SENECA AVE
403	0.06	ADAMS CT	434	0.31	EAST ST	465	0.12	MASON DR	497	0.08	SEWAGE TREATMENT PLANT RD
404	0.11	ALCONQUIN AVE	435	0.22	EDGEWOOD DR	466	0.09	MCGREGOR ST	498	0.08	SILVER BOW TER
405	0.15	ARLINGTON ST	436	0.07	EDUCATIONAL DR	467	0.07	MEADOW TER	499	0.91	SOUTH ST
406	0.36	ASPEN DR	437	0.12	ELM ST	468	0.17	MILL ST	500	0.15	SOUTHVIEW RD
407	0.38	ATHENS DR	438	0.52	FAIRVIEW DR	469	0.15	MOHAWK AVE	501	0.07	STANTON DR
408	1.19	BEECH ST	439	0.15	GILES DR	470	0.19	MURRAY RD	502	0.24	SUGARTREE LN
409	0.55	BRIAR LN	440	0.21	GRANDVIEW AVE	471	0.05	N HILLCREST RD	503	0.18	SUMMIT ST
410	0.88	BRICKYARD RD	441	0.13	GRANT ST	472	0.12	NAHMA AVE	504	0.10	SYCAMORE LN
411	0.11	BROOKS AVE	442	0.42	GREENWOOD AVE	473	0.35	NORTH ST	505	0.23	TAFT ST
412	0.03	BROOKSIDE AVE	443	0.43	GROVE ST	474	0.08	OAK ST	506	0.35	TAMARACK DR
413	0.12	BROWNELL DR	444	0.29	HAWTHORN CIR	475	0.59	OLD COLCHESTER RD	507	0.34	TYLER DR
414	0.11	CAMP ST	445	0.23	HAYDEN ST	476	0.04	ONEIDA AVE	508	0.26	UPLAND RD
415	0.21	CASCADE CT	446	0.35	HIAWATHA AVE	477	0.06	ONONDAGA AVE	509	0.22	VALE DR
416	0.83	CASCADE ST	447	0.17	HILLCREST RD	478	0.37	ORCHARD TER	510	0.24	VILLA DR
417	0.14	CASCADAC AVE	448	0.26	HUBBELLS FALLS DR	479	0.11	OIWAISSA AVE	511	0.10	W HILLCREST RD
418	0.22	CENTRAL ST	449	0.06	HURON AVE	480	0.08	PARK AVE	512	0.28	WARNER AVE
419	0.21	CHEROKEE AVE	450	0.48	IROQUOIS AVE	481	0.10	PARK TER	513	0.07	WAVERLY ST
420	0.15	CHERRY ST	451	0.28	JACKSON ST	482	0.16	PINE CT	514	0.13	WENONAH AVE
421	0.13	CHURCH ST	452	0.05	JONES AVE	483	0.34	PLEASANT ST	515	0.18	WEST ST
422	0.16	CLEMS DR	453	0.55	JUNIPER RIDGE RD	484	0.03	POPLAR CT	516	0.49	WILKINSON DR
423	0.41	CORDUROY RD	454	0.17	KETCHAM DR	485	0.32	PROSPECT ST	517	0.10	WILLEYS CT
424	0.48	COUNTRYSIDE DR	455	0.24	KILLORAN DR	486	0.11	RAILROAD AVE	517	0.05	GRANDVIEW AVE
425	0.04	CREE AVE	456	0.08	KILN RD	488	0.25	REDWOOD TER	518	0.16	WILLIAMS ST
426	0.06	CRESTVIEW RD	457	0.19	LAMOILLE ST	489	0.43	RIVENDELL DR	519	0.44	WOODS END DR
427	0.08	CURTIS AVE	458	0.28	LAVOIE DR	490	0.19	RIVER ST	520	0.08	WRISLEY ST
428	0.28	CUSHING DR	459	0.05	LINCOLN PL	491	0.11	RIVER ST	521	0.15	ROSCOE CT
429	0.29	DENSMORE DR	460	0.00	MEMORIAL WAY	492	0.38	ROSEWOOD LN			
430	0.07	DOON WAY	461	0.05	LINCOLN TER	493	0.15	ROTUNDA AVE			
431	0.42	DRURY DR	462	0.23	LOUBIER DR	494	0.37	S HILL DR			
						TOTAL	28.01	0.00			

MILEAGE SUMMARY

CLASS 1			
TH-1	2.693		
TH-2	1.093		
TH-3	1.227		
TOTAL CLASS 1	5.013		
CLASS 2			
TH-4	0.026		
TH-5	1.450		
TH-6	0.430		
TH-7	0.100		
TOTAL CLASS 2	2.006		
CLASS 3			
TOTAL CLASS 3	28.01		
TOTAL TOWN	35.029		
STATE HIGHWAY VT-2A	0.600		
TOTAL STATE HIGHWAY	0.600		
TOTAL STATE	0.6		
TOTAL, TRAVELED HIGHWAYS, FEB. 10, 2020:	35.629		

(Excludes Class 4 and Legal Trail Mileage)



Vermont State Plane Coordinate System
North American Datum of 1983
SPCS_Zone_Identifier: 4400
Geoidetic Reference System 80
2,000-meter grid, Easting - Northing

DISCLAIMER:
The untraveled highways (laid-out town highways), discontinued highways, and legal trails hereon are those of which the Agency of Transportation has record; others may exist.

Highway and bridge data by the Agency of Transportation. Town short structures drawn from the VT CULVERTS (formerly VOBCTI) online database. All other data from the Vermont Open Geodata Portal. Only named streams shown.

- HIGHWAYS**
- INTERSTATE
 - U.S. ROUTE
 - STATE ROUTE
 - CLASS 1
 - CLASS 2
 - CLASS 3
 - CLASS 4
 - LEGAL TRAIL
 - PARK AND RIDE
- INTERSTATE OR DIVIDED HIGHWAY
STATE - HARD SURFACE OR PAVED
TOWN - HARD SURFACE OR PAVED
GRAVEL
SOIL OR GRADED AND DRAINED EARTH
UNIMPROVED OR PRIMITIVE
IMPASSABLE OR UNTRAVELED
LEGAL TRAIL
DISCONTINUED
HIGHWAY CLASS CHANGE
RAILROAD
INACTIVE RAILROAD
PUBLIC LAND - NATIONAL FOREST
PUBLIC LAND - STATE/MUNICIPAL
NFR NATIONAL FOREST ROAD
SFH STATE FOREST HIGHWAY
- POLITICAL SUBDIVISIONS**
- STATE BOUNDARY
 - COUNTY BOUNDARY
 - TOWN BOUNDARY
 - VILLAGE BOUNDARY
 - URBAN COMPACT BOUNDARY
 - WATER BODY
 - STREAM OR BROOK
- BRIDGE OR CULVERT**
- BRIDGE OR CULVERT > 20'
 - BRIDGE OR CULVERT 6' - 20'
 - BIKE PATH STRUCTURE
 - VT CULVERTS BRIDGE
 - VT CULVERTS CULVERT > 6'
 - STATE BRIDGE OR CULVERT IDENTIFIER
 - TOWN BRIDGE OR CULVERT IDENTIFIER
- FEDERAL CLASSIFICATION IDENTIFIER**
- MA MINOR ARTERIAL
 - MJC MAJOR COLLECTOR
 - MNC MINOR COLLECTOR
 - PA PRINCIPAL ARTERIAL

VERMONT GENERAL HIGHWAY MAP

Village of Essex Junction

CHITTENDEN COUNTY

Transportation District #5

Prepared by the
Vermont Agency of Transportation
Division of Policy, Planning and Intermodal Development
in cooperation with
U.S. Department of Transportation
Federal Highway Administration

Mileage as of February 10, 2020
Map prepared July 17, 2020

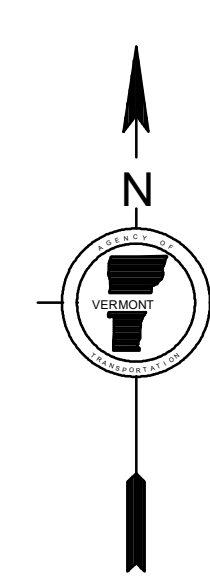
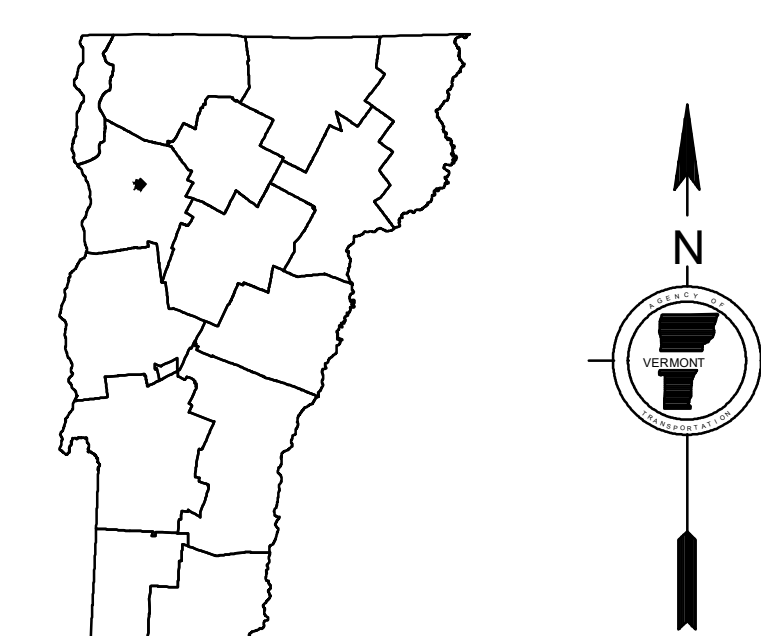
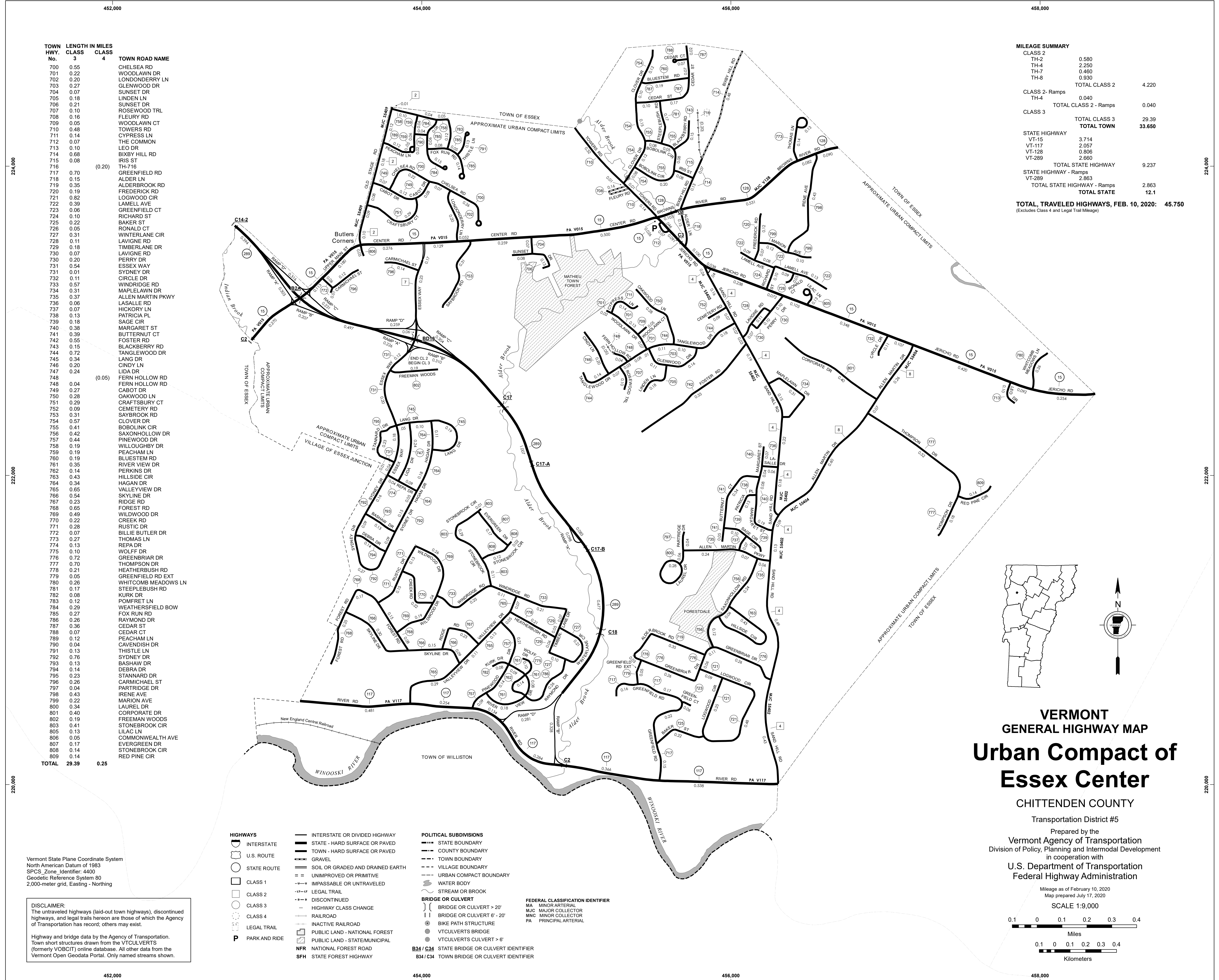
SCALE 1:6,336

TOWN HWY. No.	LENGTH IN MILES CLASS 3	CLASS 4	TOWN ROAD NAME
700	0.55		CHELSEA RD
701	0.22		WOODLAWN DR
702	0.20		LONDONDERRY LN
703	0.27		GLENWOOD DR
704	0.07		SUNSET DR
705	0.18		LINDEN LN
706	0.21		SUNSET DR
707	0.10		ROSEWOOD TRL
708	0.16		FLEURY RD
709	0.05		WOODLAWN CT
710	0.48		TOWERS RD
711	0.14		CYPRESS LN
712	0.07		THE COMMON
713	0.10		LEO DR
714	0.68		BIXBY HILL RD
715	0.08		IRIS ST
716		(0.20)	TH-716
717	0.70		GREENFIELD RD
718	0.15		ALDER LN
719	0.35		ALDERBROOK RD
720	0.19		FREDERICK RD
721	0.82		LOGWOOD CIR
722	0.39		LAMELL AVE
723	0.06		GREENFIELD CT
724	0.10		RICHARD ST
725	0.22		BAKER ST
726	0.05		RONALD CT
727	0.31		WINTERLANE CIR
728	0.11		LAGVINE DR
729	0.18		TIMBERLANE DR
730	0.07		LAGVINE RD
731	0.20		PERRY DR
732	0.54		ESSEX WAY
733	0.01		SYDNEY DR
734	0.11		CIRCLE DR
735	0.57		WINDRIDGE RD
736	0.31		MAPLELAWN DR
737	0.37		ALLEN MARTIN PKWY
738	0.06		LASALLE RD
739	0.07		HICKORY LN
740	0.13		PATRICIA PL
741	0.18		SAGE CIR
742	0.38		MARGARET ST
743	0.39		BUTTERNUT CT
744	0.55		FOSTER RD
745	0.15		BLACKBERRY RD
746	0.72		TANGLEWOOD DR
747	0.34		LANG DR
748	0.20		CINDY LN
749	0.24		LIDA DR
750	0.04	(0.05)	FERN HOLLOW RD
751	0.04		FERN HOLLOW RD
752	0.27		CABOT DR
753	0.28		OAKWOOD LN
754	0.29		CRAFTSBURY CT
755	0.09		CEMETERY RD
756	0.31		SAYBROOK RD
757	0.57		CLOVER DR
758	0.41		BOBOLINK CIR
759	0.42		SAXONHOLLOW DR
760	0.44		PINEWOOD DR
761	0.19		WILLOUGHBY DR
762	0.19		PEACHAM LN
763	0.35		BLUESTEM RD
764	0.14		RIVER VIEW DR
765	0.14		PERKINS DR
766	0.43		HILLSIDE CIR
767	0.34		HAGAN DR
768	0.65		VALLEYVIEW DR
769	0.54		SKYLINE DR
770	0.23		RIDGE RD
771	0.65		FOREST RD
772	0.49		WILDWOOD DR
773	0.22		CREEK RD
774	0.28		RUSTIC DR
775	0.07		BILLIE BUTLER DR
776	0.27		THOMAS LN
777	0.13		REPA DR
778	0.10		WOLFF DR
779	0.72		GREENBRIAR DR
780	0.70		THOMPSON DR
781	0.21		HEATHERBUSH RD
782	0.05		GREENFIELD RD EXT
783	0.26		WHITCOMB MEADOWS LN
784	0.17		STEEPLEBUSH RD
785	0.08		KURK DR
786	0.12		POMFRET LN
787	0.29		WEATHERSFIELD BOW
788	0.27		FOX RUN RD
789	0.26		RAYMOND DR
790	0.36		CEDAR ST
791	0.07		CEDAR CT
792	0.12		PEACHAM LN
793	0.04		CAVENDISH DR
794	0.13		THISTLE LN
795	0.76		SYDNEY DR
796	0.13		BASHAW DR
797	0.14		DEBRA DR
798	0.23		STANNARD DR
799	0.26		CARMICHAEL ST
800	0.04		PARTRIDGE DR
801	0.43		IRENE AVE
802	0.22		MARION AVE
803	0.34		LAUREL DR
804	0.40		CORPORATE DR
805	0.19		FREEMAN WOODS
806	0.41		STONEBROOK CIR
807	0.13		LILAC LN
808	0.05		COMMONWEALTH AVE
809	0.17		EVERGREEN DR
810	0.14		STONEBROOK CIR
811	0.14		RED PINE CIR
TOTAL	29.39	0.25	

MILEAGE SUMMARY

CLASS 2			
TH-2	0.580		
TH-4	2.250		
TH-7	0.460		
TH-8	0.930		
TOTAL CLASS 2	4.220		
CLASS 2 - Ramps	0.040		
TOTAL CLASS 2 - Ramps	0.040		
CLASS 3			
TOTAL CLASS 3	29.39		
TOTAL TOWN	33.650		
STATE HIGHWAY			
VT-15	3.714		
VT-117	2.057		
VT-128	0.806		
VT-289	2.660		
TOTAL STATE HIGHWAY	9.237		
STATE HIGHWAY - Ramps	2.863		
TOTAL STATE HIGHWAY - Ramps	2.863		
TOTAL STATE	12.1		
TOTAL, TRAVELED HIGHWAYS, FEB. 10, 2020:	45.750		

(Excludes Class 4 and Legal Trail Mileage)



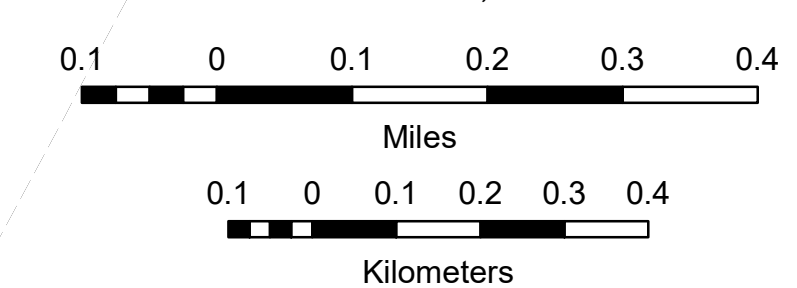
VERMONT
GENERAL HIGHWAY MAP
Urban Compact of
Essex Center
 CHITTENDEN COUNTY

Transportation District #5

Prepared by the
 Vermont Agency of Transportation
 Division of Policy, Planning and Intermodal Development
 in cooperation with
 U.S. Department of Transportation
 Federal Highway Administration

Mileage as of February 10, 2020
 Map prepared July 17, 2020

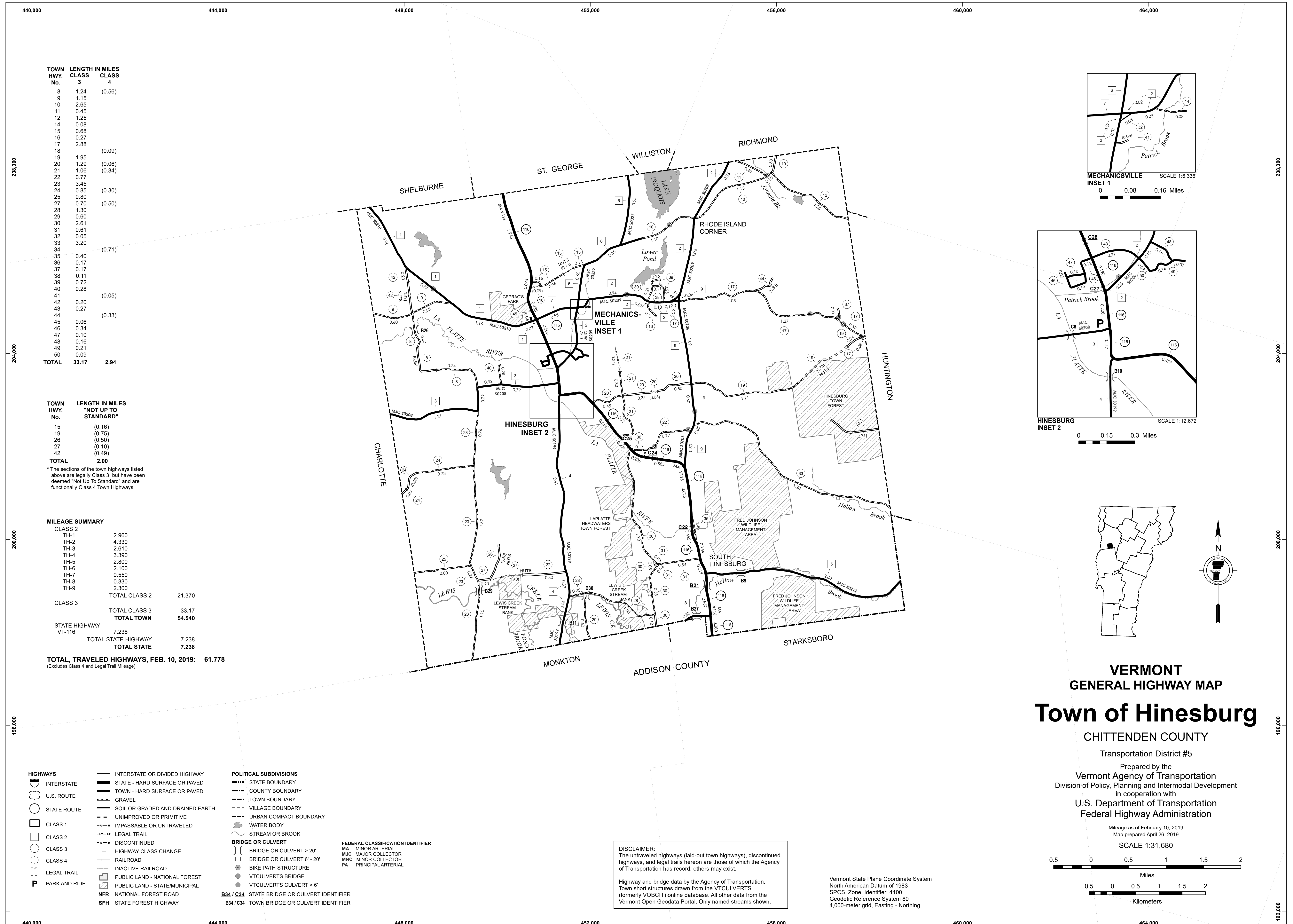
SCALE 1:9,000



- HIGHWAYS**
- INTERSTATE
 - U.S. ROUTE
 - STATE ROUTE
 - CLASS 1
 - CLASS 2
 - CLASS 3
 - CLASS 4
 - LEGAL TRAIL
 - PARK AND TRIDE
- INTERSTATE OR DIVIDED HIGHWAY**
- STATE - HARD SURFACE OR PAVED**
- TOWN - HARD SURFACE OR PAVED**
- GRAVEL**
- SOIL OR GRADED AND DRAINED EARTH**
- UNIMPROVED OR PRIMITIVE**
- IMPASSABLE OR UNTRAVELED**
- LEGAL TRAIL**
- DISCONTINUED**
- HIGHWAY CLASS CHANGE**
- RAILROAD**
- INACTIVE RAILROAD**
- PUBLIC LAND - NATIONAL FOREST**
- PUBLIC LAND - STATE/MUNICIPAL**
- NFR NATIONAL FOREST ROAD**
- SFH STATE FOREST HIGHWAY**
- POLITICAL SUBDIVISIONS**
- STATE BOUNDARY
 - COUNTY BOUNDARY
 - TOWN BOUNDARY
 - VILLAGE BOUNDARY
 - URBAN COMPACT BOUNDARY
 - WATER BODY
 - STREAM OR BROOK
- BRIDGE OR CULVERT**
- BRIDGE OR CULVERT > 20'
 - BRIDGE OR CULVERT 6' - 20'
 - BIKE PATH STRUCTURE
 - VT CULVERT'S BRIDGE
 - VT CULVERT'S CULVERT > 6'
 - STATE BRIDGE OR CULVERT IDENTIFIER
 - TOWN BRIDGE OR CULVERT IDENTIFIER
- FEDERAL CLASSIFICATION IDENTIFIER**
- MA MINOR ARTERIAL
 - MJC MAJOR COLLECTOR
 - MNC MINOR COLLECTOR
 - PA PRINCIPAL ARTERIAL

DISCLAIMER:
 The untraveled highways (laid-out town highways), discontinued highways, and legal trails herein are those of which the Agency of Transportation has record; others may exist.

Highway and bridge data by the Agency of Transportation. Town short structures drawn from the VTCULVERTS (formerly VOBCTI) online database. All other data from the Vermont Open Geodata Portal. Only named streams shown.



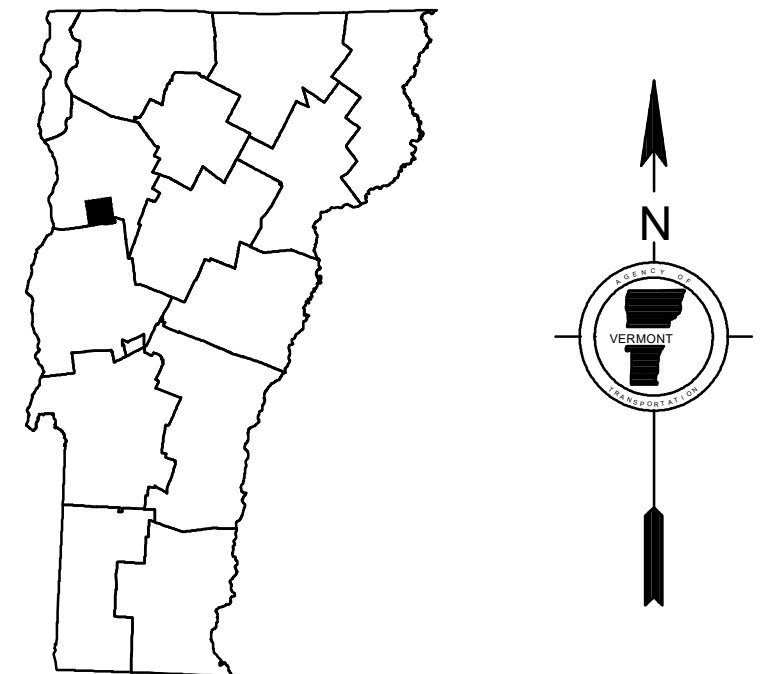
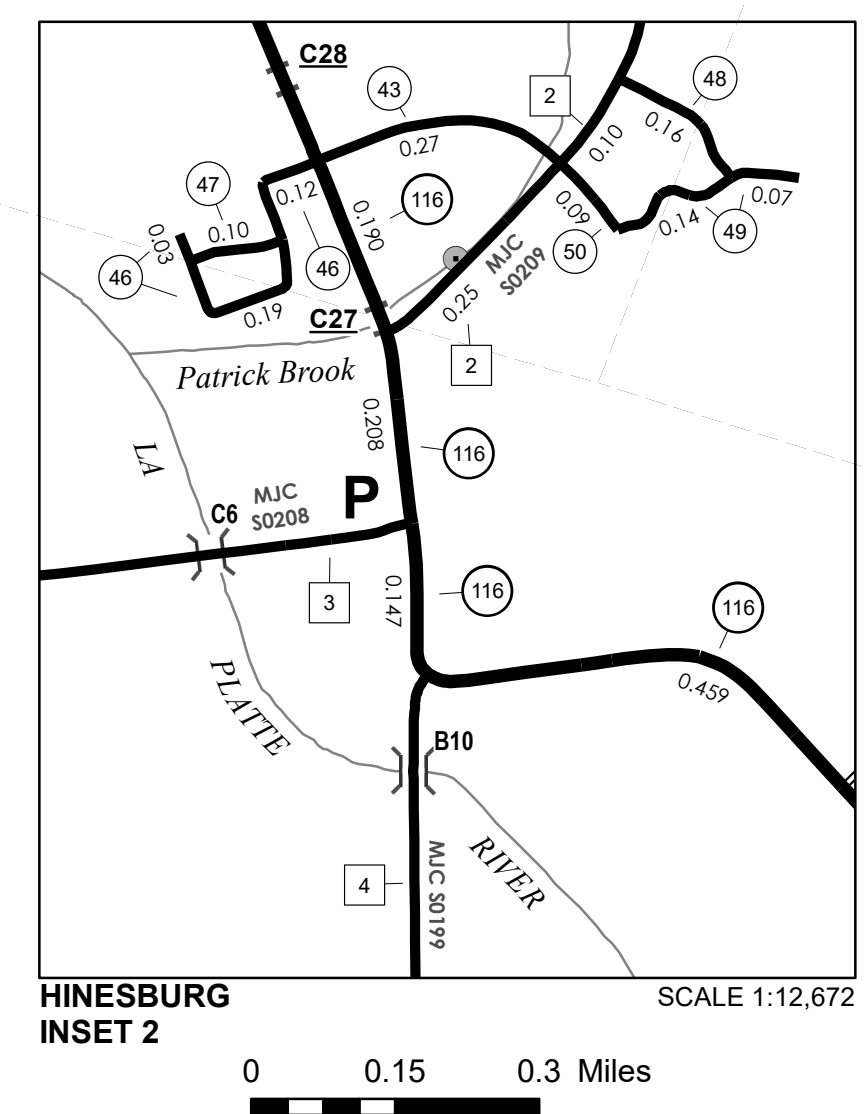
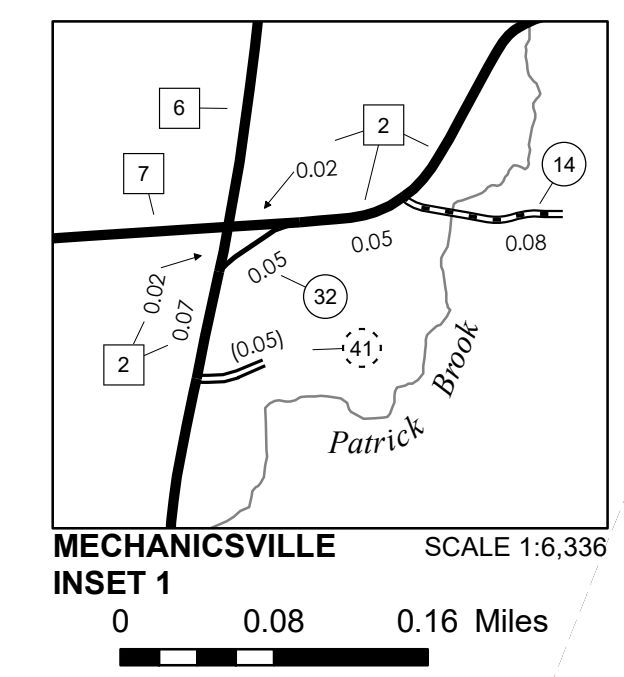
TOWN HWY. No.	LENGTH IN MILES CLASS 3	CLASS 4
8	1.24	(0.56)
9	1.15	
10	2.65	
11	0.45	
12	1.25	
14	0.08	
15	0.68	
16	0.27	
17	2.88	
18		(0.09)
19	1.95	
20	1.29	(0.06)
21	1.06	(0.34)
22	0.77	
23	3.45	
24	0.85	(0.30)
25	0.80	
27	0.70	(0.50)
28	1.30	
29	0.60	
30	2.61	
31	0.61	
32	0.05	
33	3.20	
34		(0.71)
35	0.40	
36	0.17	
37	0.17	
38	0.11	
39	0.72	
40	0.28	
41		(0.05)
42	0.20	
43	0.27	
44		(0.33)
45	0.06	
46	0.34	
47	0.10	
48	0.16	
49	0.21	
50	0.09	
TOTAL	33.17	2.94

TOWN HWY. No.	LENGTH IN MILES "NOT UP TO STANDARD"
15	(0.16)
19	(0.75)
26	(0.50)
27	(0.10)
42	(0.49)
TOTAL	2.00

* The sections of the town highways listed above are legally Class 3, but have been deemed "Not Up to Standard" and are functionally Class 4 Town Highways

MILEAGE SUMMARY		
CLASS 2		
TH-1	2,960	
TH-2	4,330	
TH-3	2,610	
TH-4	3,390	
TH-5	2,800	
TH-6	2,100	
TH-7	0,550	
TH-8	0,330	
TH-9	2,300	
TOTAL CLASS 2	21,370	
CLASS 3		
TOTAL CLASS 3	33.17	
TOTAL TOWN	54,540	
STATE HIGHWAY VT-116	7,238	
TOTAL STATE HIGHWAY	7,238	
TOTAL STATE	7,238	

TOTAL, TRAVELED HIGHWAYS, FEB. 10, 2019: 61.778
(Excludes Class 4 and Legal Trail Mileage)



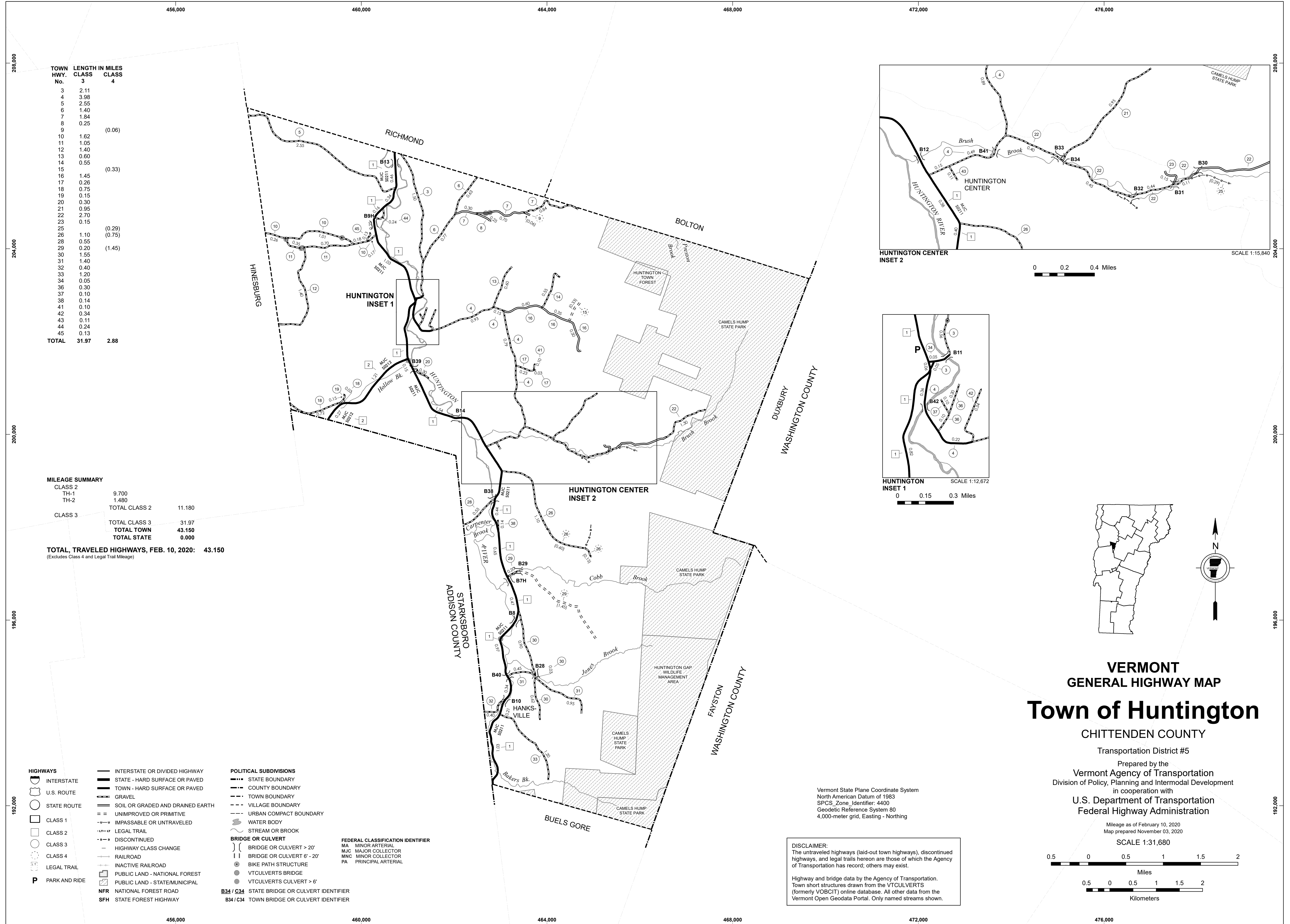
VERMONT
GENERAL HIGHWAY MAP
Town of Hinesburg
CHITTENDEN COUNTY

Transportation District #5
Prepared by the
Vermont Agency of Transportation
Division of Policy, Planning and Intermodal Development
in cooperation with
U.S. Department of Transportation
Federal Highway Administration
Mileage as of February 10, 2019
Map prepared April 26, 2019
SCALE 1:31,680



DISCLAIMER:
The untraveled highways (laid-out town highways), discontinued highways, and legal trails hereon are those of which the Agency of Transportation has record; others may exist.
Highway and bridge data by the Agency of Transportation. Town short structures drawn from the VTCULVERTS (formerly VOBCIT) online database. All other data from the Vermont Open Geodata Portal. Only named streams shown.

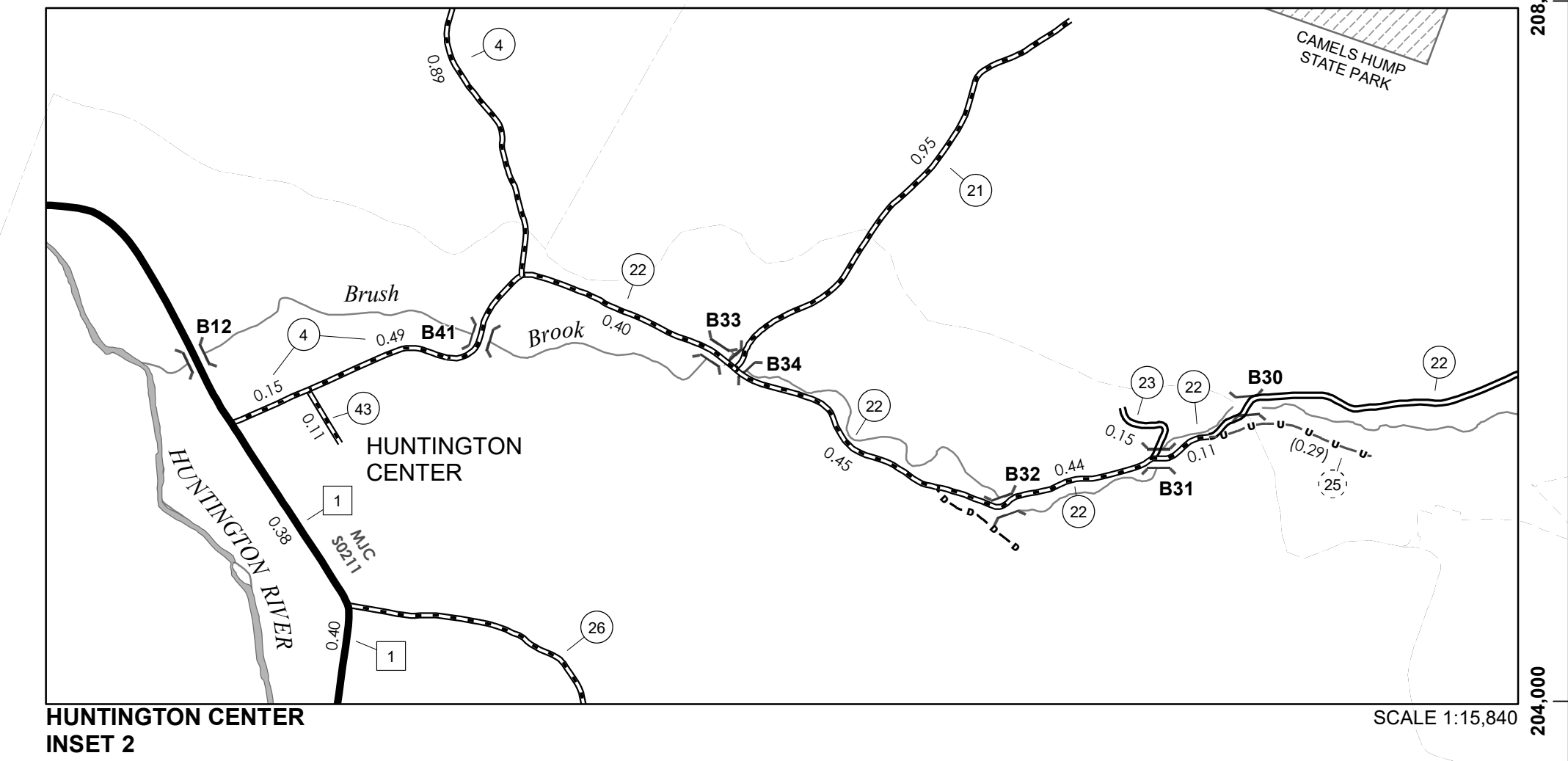
Vermont State Plane Coordinate System
North American Datum of 1983
SPCS_Zone_Identifier: 4400
Geodetic Reference System 80
4,000-meter grid, Easting - Northing



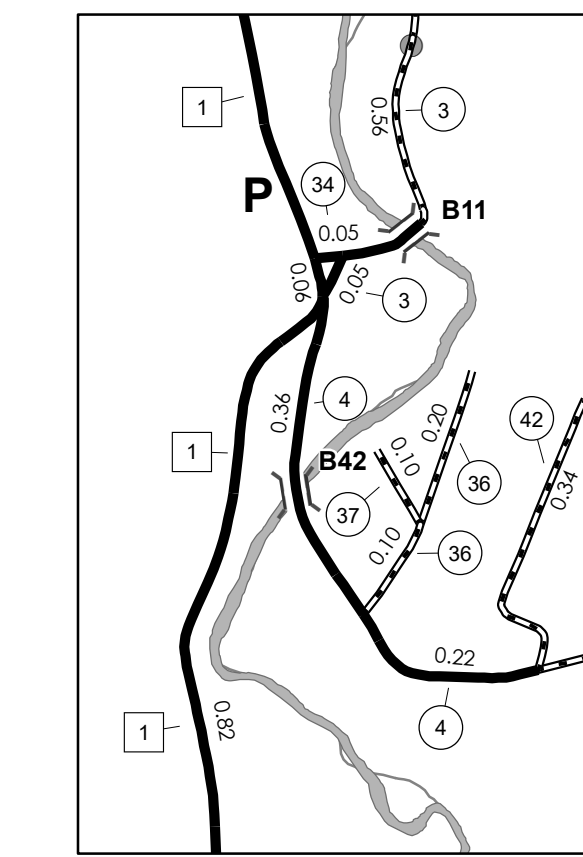
TOWN HWY. No.	LENGTH IN MILES CLASS 3	CLASS 4
3	2.11	
4	3.98	
5	2.55	
6	1.40	
7	1.84	
8	0.25	
9		(0.06)
10	1.62	
11	1.05	
12	1.40	
13	0.60	
14	0.55	
15		(0.33)
16	1.45	
17	0.26	
18	0.75	
19	0.15	
20	0.30	
21	0.95	
22	2.70	
23	0.15	
25		(0.29)
26	1.10	(0.75)
28	0.55	
29	0.20	(1.45)
30	1.55	
31	1.40	
32	0.40	
33	1.20	
34	0.05	
36	0.30	
37	0.10	
38	0.14	
41	0.10	
42	0.34	
43	0.11	
44	0.24	
45	0.13	
TOTAL	31.97	2.88

MILEAGE SUMMARY		
CLASS 2		
TH-1	9.700	
TH-2	1.480	
TOTAL CLASS 2	11.180	
CLASS 3		
TOTAL CLASS 3	31.97	
TOTAL TOWN	43.150	
TOTAL STATE	0.000	

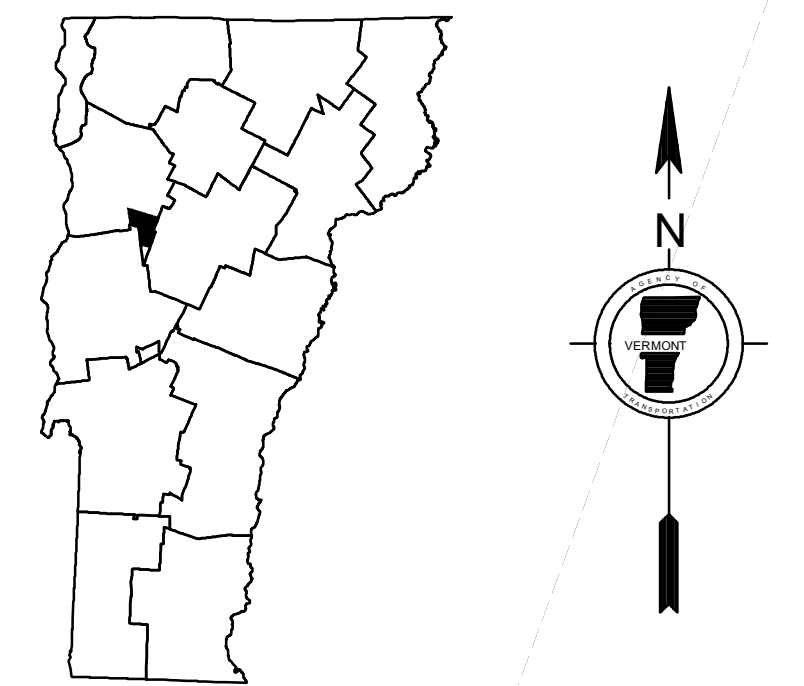
TOTAL, TRAVELED HIGHWAYS, FEB. 10, 2020: 43.150
 (Excludes Class 4 and Legal Trail Mileage)



0 0.2 0.4 Miles



0 0.15 0.3 Miles



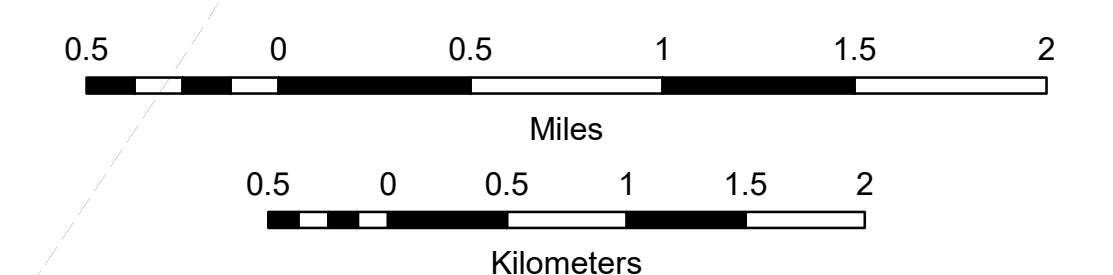
VERMONT
GENERAL HIGHWAY MAP
Town of Huntington
 CHITTENDEN COUNTY

Transportation District #5

Prepared by the
 Vermont Agency of Transportation
 Division of Policy, Planning and Intermodal Development
 in cooperation with
 U.S. Department of Transportation
 Federal Highway Administration

Mileage as of February 10, 2020
 Map prepared November 03, 2020

SCALE 1:31,680



Vermont State Plane Coordinate System
 North American Datum of 1983
 SPCS Zone Identifier: 4400
 Geodetic Reference System 80
 4,000-meter grid, Easting - Northing

DISCLAIMER:
 The untraveled highways (laid-out town highways), discontinued highways, and legal trails hereon are those of which the Agency of Transportation has record; others may exist.
 Highway and bridge data by the Agency of Transportation. Town short structures drawn from the VT CULVERTS (formerly VOBGIT) online database. All other data from the Vermont Open Geodata Portal. Only named streams shown.

TOWN HWY. No.	LENGTH IN MILES CLASS 3	LENGTH IN MILES CLASS 4
8	1.90	
9	3.27	
10	0.30	
11	1.25	
12	0.48	
13	1.55	
15	2.45	
16	0.52	(0.26)
17	0.86	
18	0.12	
19	2.30	
20	0.02	
21	0.46	(0.19)
22	0.70	
23	0.59	(0.26)
24	0.08	
25	0.93	(0.18)
26	0.70	(0.83)
27	0.36	
28	1.36	
29	0.90	
30	0.05	
31	0.75	
32	0.59	
33	1.65	
34	1.00	
35	1.87	
36	0.10	
37		(0.15)
39		(0.05)
40	0.10	
41	0.05	
42	0.08	
43	0.04	
44	0.06	
45	0.15	
47	0.12	
48	0.03	
49	0.30	
50	0.18	
51	0.15	
52	0.74	
53	0.54	
54	0.21	
55	0.56	
56	0.26	
57	1.09	
58	0.80	
59	0.87	
60	0.25	
61	0.15	
62	0.06	
63	0.61	
64	0.30	
65	0.02	
66	0.08	
67	0.43	
68	0.17	
69	0.20	
70	0.16	
71	0.12	
72	0.60	
73	0.12	
75	0.21	
76	0.50	
77	0.20	
78	0.26	
79	0.64	
80	0.28	
81	0.32	
82	0.05	
83	0.06	
84	0.19	
85	0.14	
86	0.11	
87	0.33	
88	0.16	
89	0.39	
90	0.16	
91	0.28	
92	0.10	
93	0.30	
94	0.09	
TOTAL	41.48	1.92

MILEAGE SUMMARY

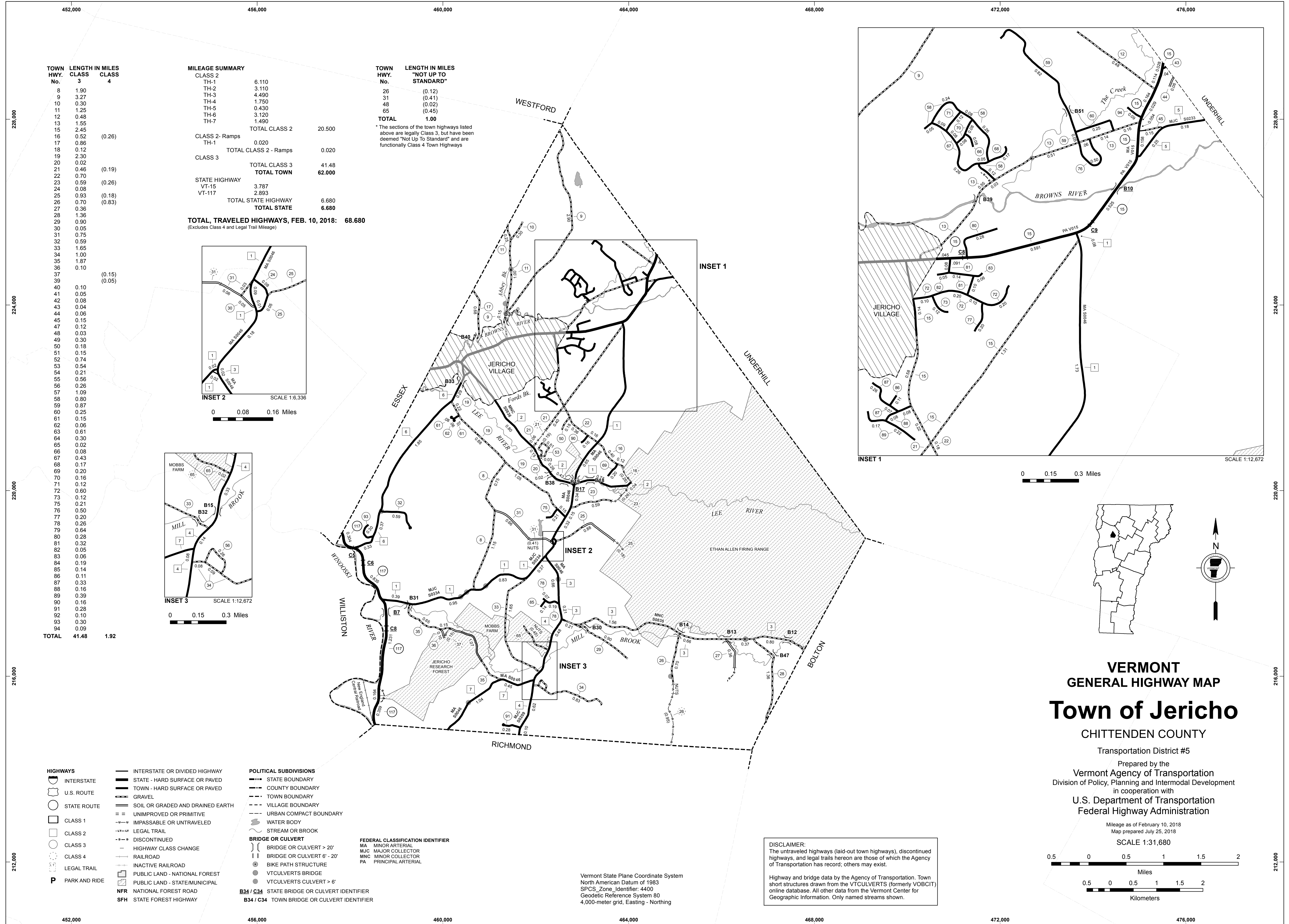
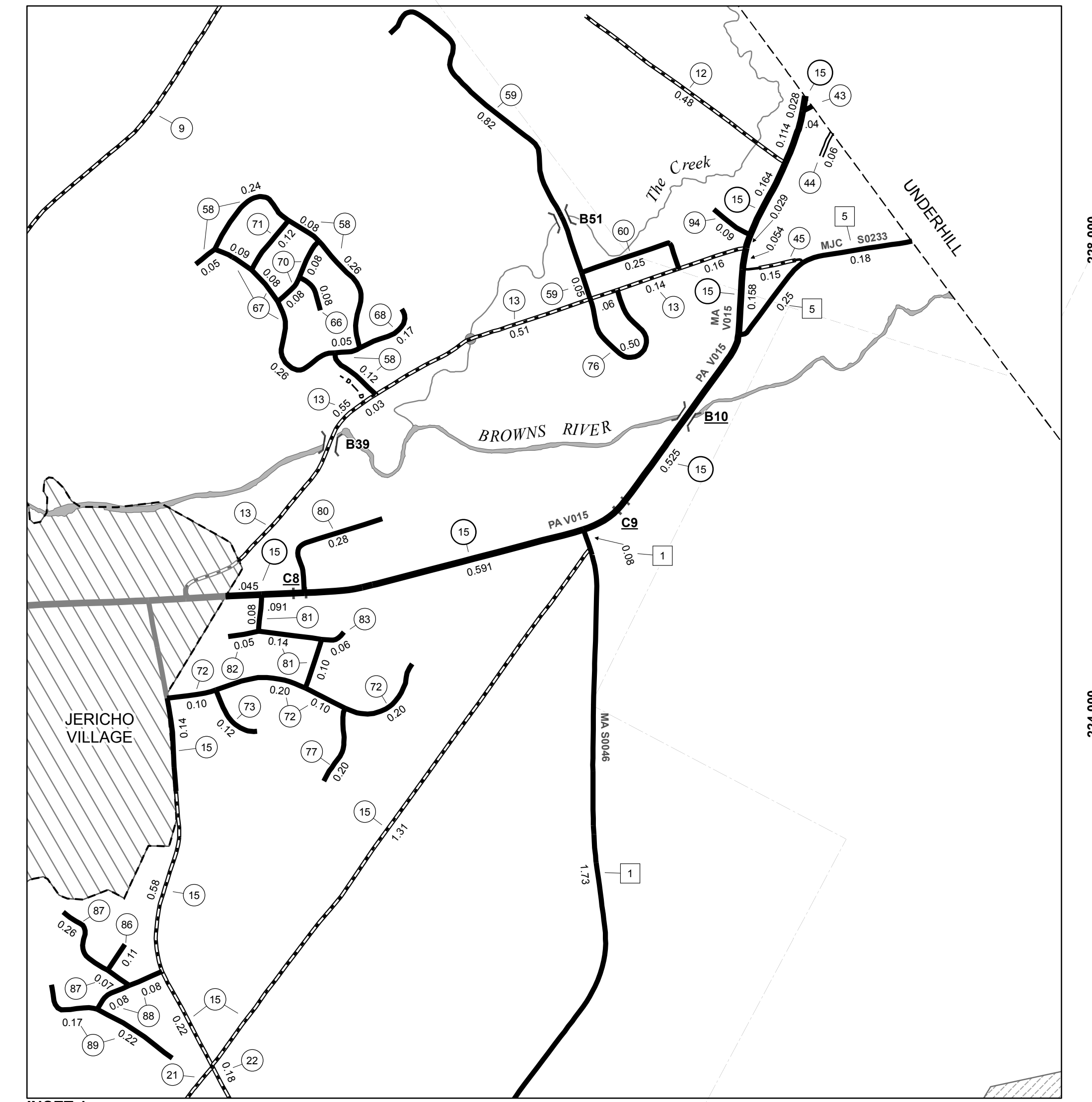
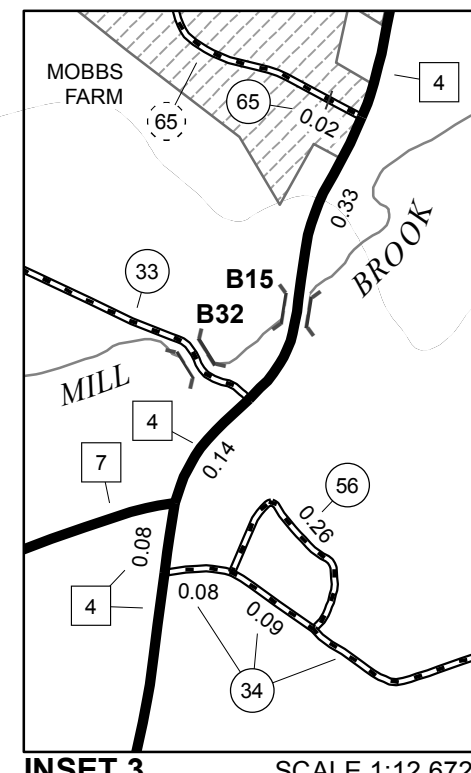
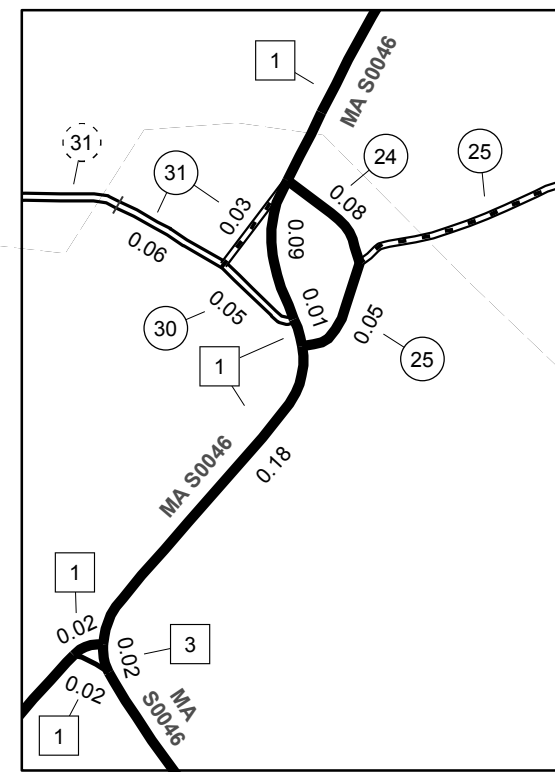
CLASS	LENGTH IN MILES	TOTAL
CLASS 2	6.110	
TH-1	3.110	
TH-2	4.490	
TH-3	1.750	
TH-4	0.430	
TH-5	3.120	
TH-6	1.490	
TH-7		
TOTAL CLASS 2	20.500	
CLASS 2 - Ramps	0.020	
TOTAL CLASS 2 - Ramps	0.020	
CLASS 3		
TH-1	0.020	
TOTAL CLASS 3	41.48	
TOTAL TOWN	62.000	
STATE HIGHWAY		
VT-15	3.787	
VT-117	2.893	
TOTAL STATE HIGHWAY	6.680	
TOTAL, TRAVELED HIGHWAYS, FEB. 10, 2018	68.680	

(Excludes Class 4 and Legal Trail Mileage)

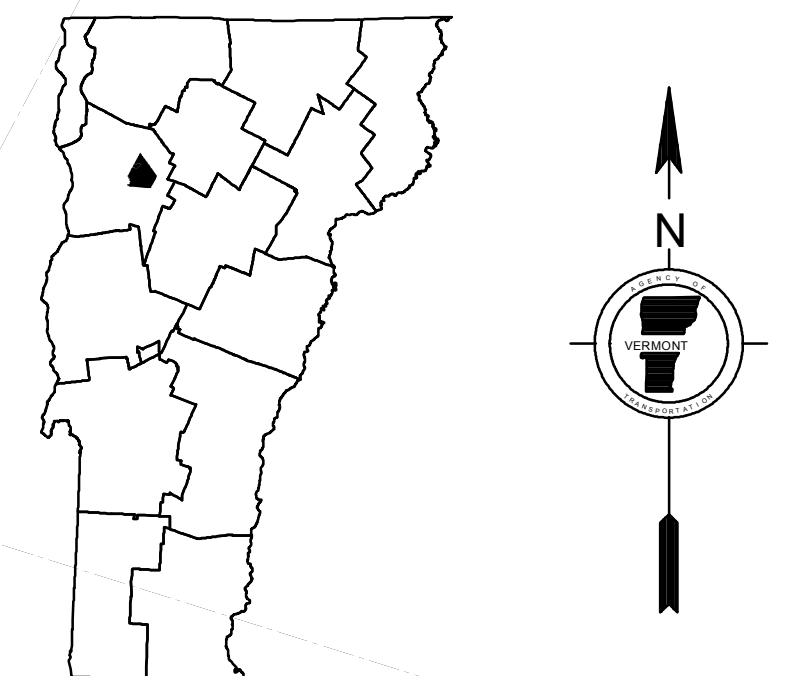
TOWN HWY. No. LENGTH IN MILES "NOT UP TO STANDARD"

26	(0.12)
31	(0.41)
48	(0.02)
65	(0.45)
TOTAL	1.00

*The sections of the town highways listed above are legally Class 3, but have been deemed "Not Up To Standard" and are functionally Class 4 Town Highways

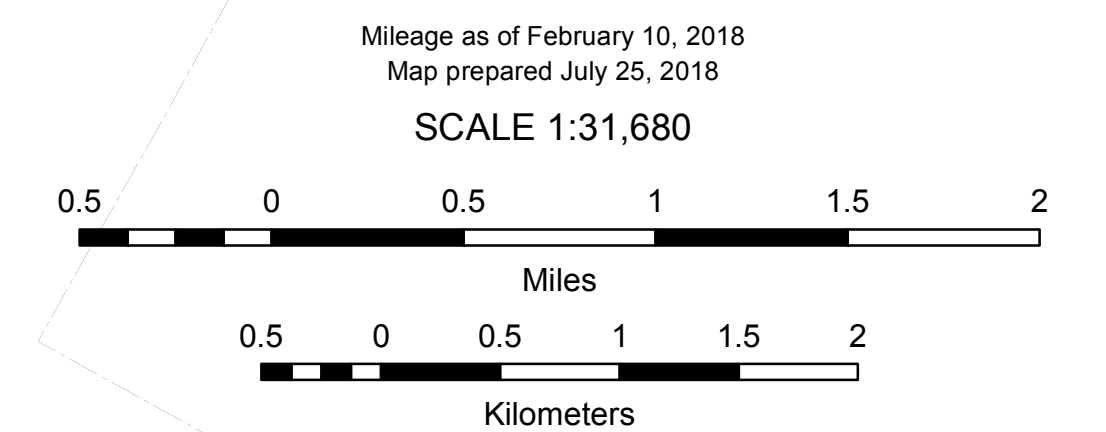


0 0.15 0.3 Miles



**VERMONT
GENERAL HIGHWAY MAP
Town of Jericho
CHITTENDEN COUNTY**

Transportation District #5
Prepared by the
Vermont Agency of Transportation
Division of Policy, Planning and Intermodal Development
in cooperation with
U.S. Department of Transportation
Federal Highway Administration



DISCLAIMER:
The untraveled highways (laid-out town highways), discontinued highways, and legal trails hereon are those of which the Agency of Transportation has record; others may exist.
Highway and bridge data by the Agency of Transportation. Town short structures drawn from the VTCULVERTS (formerly VOBICIT) online database. All other data from the Vermont Center for Geographic Information. Only named streams shown.

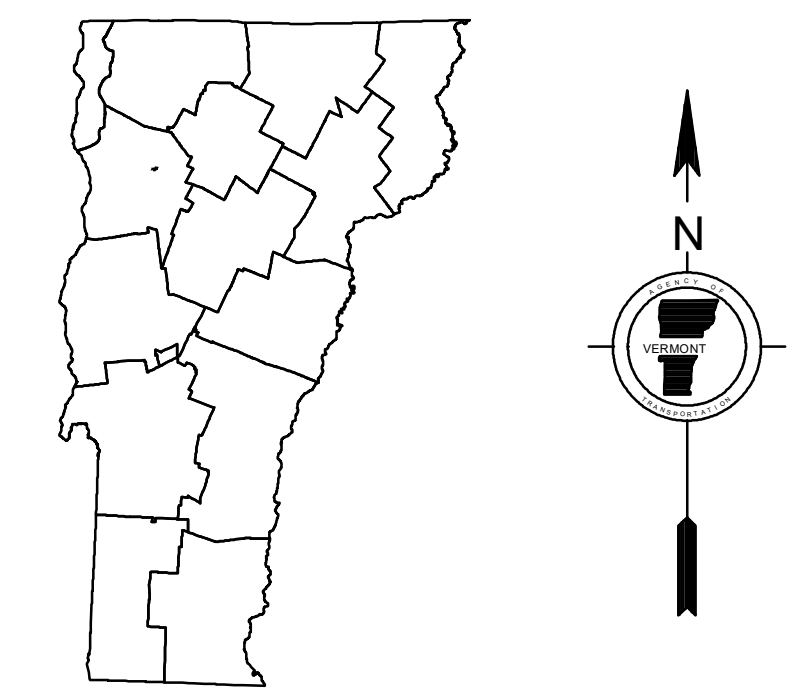
Vermont State Plane Coordinate System
North American Datum of 1983
SPCS_Zone_Identifier: 4400
Geodetic Reference System 80
4,000-meter grid, Easting - Northing

TOWN HWY. No.	LENGTH IN MILES CLASS 3	LENGTH IN MILES CLASS 4	TOWN ROAD NAME
9	0.22		CILLEY HILL RD
13	0.10		RACEWAY RD
15	0.20		PACKARD RD
17	0.18		OLD PUMP RD
18	0.12		MILL ST
39		(0.05)	TH 39
40	0.03		TH 40
40	0.07		OWENS ST
41	0.05		RAILROAD CIR
42	0.08		BUXTON LN
47	0.12		MOUNTAIN VIEW RD
48	0.03		NEEDS NAME 604030
49	0.30		LAFAYETTE DR
51	0.07		LAWRENCE HTS
51	0.08		WALSH TER
52	0.74		GRISWOLD ST
54	0.21		LAWRENCE HTS
55	0.56		PINEHURST DR
57	1.09		SUNNY VIEW DR
63	0.61		SNOWFLAKE DR
64	0.30		ROSS LN
79	0.64		STARBIRD RD
84	0.19		CLOVER LN
92	0.10		TWIN MEADOW LN
TOTAL	6.09	0.05	

TOWN HWY. No.	LENGTH IN MILES "NOT UP TO STANDARD"
48	(0.02)
TOTAL	0.02

* The sections of the town highways listed above are legally Class 3, but have been deemed "Not Up To Standard" and are functionally Class 4 Town Highways

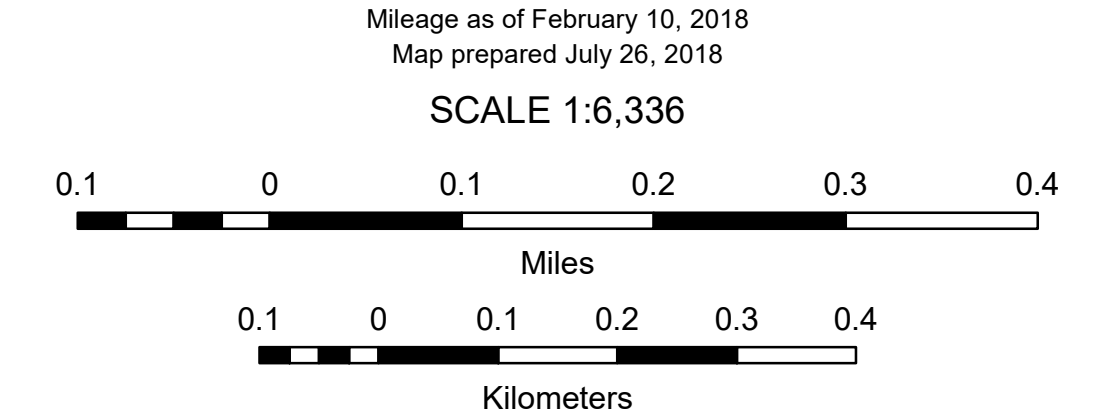
MILEAGE SUMMARY		
CLASS 2		
TH-2	0.660	
TH-6	0.280	
TOTAL CLASS 2	0.940	
CLASS 3		
TOTAL CLASS 3	6.09	
TOTAL TOWN	7.030	
STATE HIGHWAY		
VT-15	1.988	
TOTAL STATE HIGHWAY	1.988	
TOTAL STATE	1.988	
TOTAL, TRAVELED HIGHWAYS, FEB. 10, 2018:	9.018	
<small>(Excludes Class 4 and Legal Trail Mileage)</small>		



VERMONT GENERAL HIGHWAY MAP Village of Jericho

CHITTENDEN COUNTY

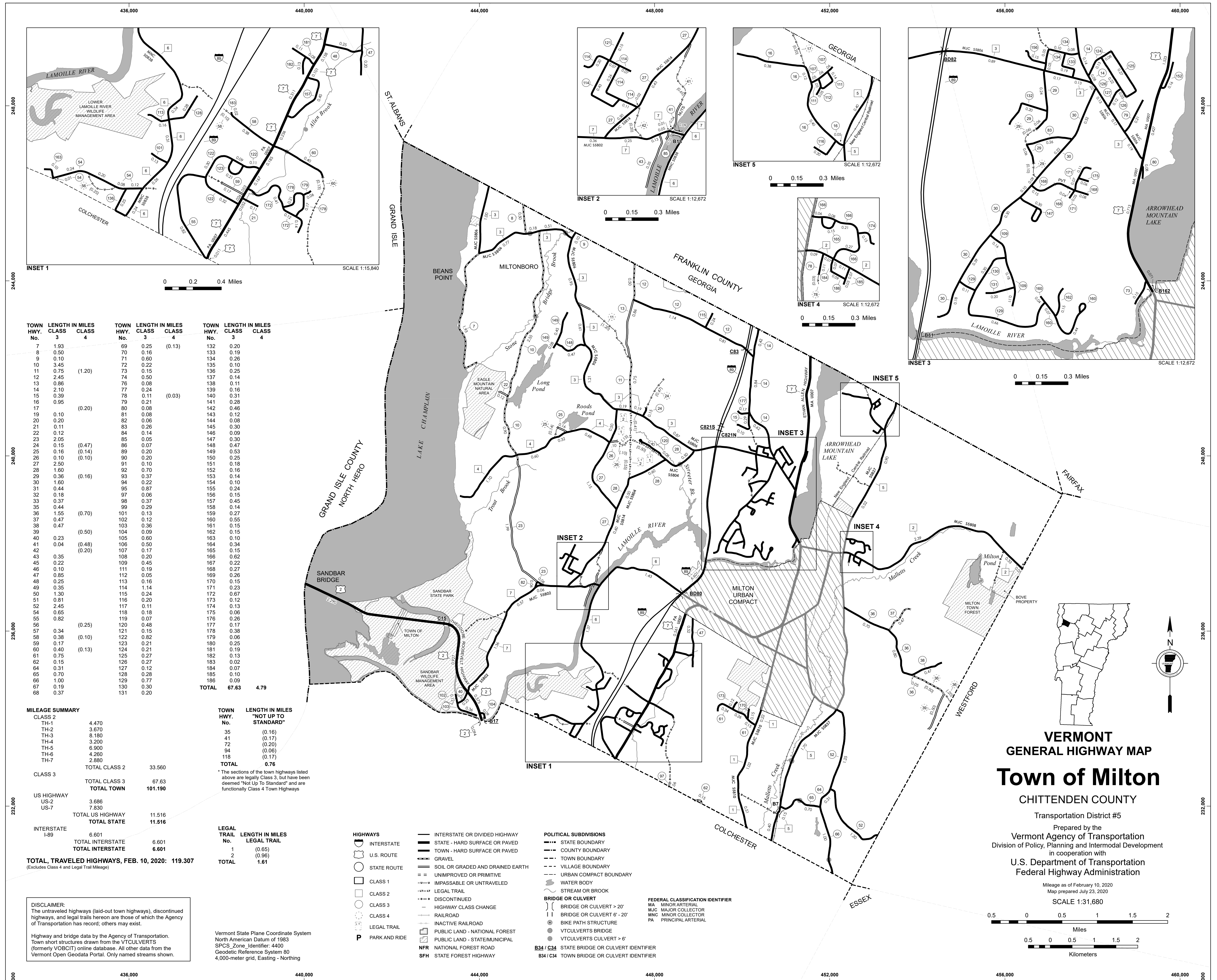
Transportation District #5
Prepared by the
Vermont Agency of Transportation
Division of Policy, Planning and Intermodal Development
in cooperation with
U.S. Department of Transportation
Federal Highway Administration



HIGHWAYS	— INTERSTATE OR DIVIDED HIGHWAY	POLITICAL SUBDIVISIONS
— INTERSTATE	— STATE - HARD SURFACE OR PAVED	— STATE BOUNDARY
— U.S. ROUTE	— TOWN - HARD SURFACE OR PAVED	— COUNTY BOUNDARY
— STATE ROUTE	— GRAVEL	— TOWN BOUNDARY
— CLASS 1	— SOIL OR GRADED AND DRAINED EARTH	— VILLAGE BOUNDARY
— CLASS 2	— UNIMPROVED OR PRIMITIVE	— URBAN COMPACT BOUNDARY
— CLASS 3	— IMPASSABLE OR UNTRAVELED	— WATER BODY
— CLASS 4	— LEGAL TRAIL	— STREAM OR BROOK
— LEGAL TRAIL	— DISCONTINUED	BRIDGE OR CULVERT
— PARK AND RIDE	— HIGHWAY CLASS CHANGE	— BRIDGE OR CULVERT > 20'
	— RAILROAD	— BRIDGE OR CULVERT 6' - 20'
	— INACTIVE RAILROAD	— BIKE PATH STRUCTURE
	— PUBLIC LAND - NATIONAL FOREST	— VTCULVERTS BRIDGE
	— PUBLIC LAND - STATE/MUNICIPAL	— VTCULVERTS CULVERT > 6'
	— NATIONAL FOREST ROAD	FEDERAL CLASSIFICATION IDENTIFIER
	— STATE FOREST HIGHWAY	MA MINOR ARTERIAL
		MJC MAJOR COLLECTOR
		MNC MINOR COLLECTOR
		PA PRINCIPAL ARTERIAL
		B34 / C34 STATE BRIDGE OR CULVERT IDENTIFIER
		B34 / C34 TOWN BRIDGE OR CULVERT IDENTIFIER

DISCLAIMER:
The untraveled highways (laid-out town highways), discontinued highways, and legal trails hereon are those of which the Agency of Transportation has record; others may exist.
Highway and bridge data by the Agency of Transportation. Town short structures drawn from the VTCULVERTS (formerly VOBCTI) online database. All other data from the Vermont Center for Geographic Information. Only named streams shown.

Vermont State Plane Coordinate System
North American Datum of 1983
SPCS_Zone_Identifier: 4400
Geodetic Reference System 80
2,000-meter grid, Easting - Northing



TOWN HWY. No.	LENGTH IN MILES CLASS 3	LENGTH IN MILES CLASS 4	TOWN HWY. No.	LENGTH IN MILES CLASS 3	LENGTH IN MILES CLASS 4	TOWN HWY. No.	LENGTH IN MILES CLASS 3	LENGTH IN MILES CLASS 4
7	1.93		69	0.25	(0.13)	132	0.20	
8	0.50		70	0.16		133	0.19	
9	0.10		71	0.80		134	0.28	
10	3.45		72	0.22		135	0.10	
11	0.75	(1.20)	73	0.15		136	0.25	
12	2.45		74	0.50		137	0.14	
13	0.86		76	0.08		138	0.11	
14	2.10		77	0.24		139	0.16	
15	0.39		78	0.11		140	0.31	
16	0.95		79	0.21	(0.03)	141	0.28	
17		(0.20)	80	0.08		142	0.46	
19	0.10		81	0.08		143	0.12	
20	0.20		82	0.06		144	0.08	
21	0.11		83	0.26		145	0.30	
22	0.12		84	0.14		146	0.09	
23	2.05		85	0.05		147	0.30	
24	0.15	(0.47)	86	0.07		148	0.47	
25	0.16	(0.14)	89	0.20		149	0.53	
26	0.10	(0.10)	90	0.20		150	0.25	
27	2.50		91	0.10		151	0.18	
28	1.60		92	0.70		152	0.16	
29	0.36	(0.16)	93	0.37		153	0.14	
30	1.60		94	0.22		154	0.10	
31	0.44		95	0.87		155	0.24	
32	0.18		97	0.06		156	0.15	
33	0.37		98	0.37		157	0.45	
35	0.44		99	0.29		158	0.14	
36	1.55	(0.70)	101	0.13		159	0.27	
37	0.47		102	0.12		160	0.55	
38	0.47		103	0.36		161	0.15	
39		(0.50)	104	0.09		162	0.15	
40	0.23		105	0.60		163	0.10	
41	0.04	(0.48)	106	0.50		164	0.34	
42		(0.20)	107	0.17		165	0.15	
43	0.35		108	0.20		166	0.62	
45	0.22		109	0.45		167	0.22	
46	0.10		111	0.19		168	0.27	
47	0.85		112	0.05		169	0.28	
48	0.25		113	0.16		170	0.15	
49	0.35		114	1.14		171	0.23	
50	1.30		115	0.24		172	0.67	
51	0.81		116	0.20		173	0.12	
52	2.45		117	0.11		174	0.13	
54	0.65		118	0.18		175	0.06	
55	0.82		119	0.07		176	0.26	
56		(0.25)	120	0.48		177	0.17	
57	0.34		121	0.15		178	0.38	
58	0.38	(0.10)	122	0.82		179	0.06	
59	0.17		123	0.21		180	0.25	
60	0.40		124	0.21		181	0.19	
61	0.75		125	0.27		182	0.13	
62	0.15		126	0.27		183	0.02	
64	0.31		127	0.12		184	0.07	
65	0.70		128	0.28		185	0.10	
66	1.00		129	0.77		186	0.09	
67	0.19		130	0.30		187	0.30	
68	0.37		131	0.20		188	0.19	
						TOTAL	67.63	4.79

CLASS	LENGTH IN MILES	TOTAL
CLASS 2	4.470	
TH-1	3.670	
TH-3	8.180	
TH-4	3.200	
TH-5	6.900	
TH-6	4.260	
TH-7	2.880	
TOTAL CLASS 2	33.560	
CLASS 3		
TOTAL CLASS 3	67.63	
TOTAL CLASS 3	101.190	
US HIGHWAY		
US-2	3.686	
US-7	7.830	
TOTAL US HIGHWAY	11.516	
TOTAL STATE	11.516	
INTERSTATE		
I-89	6.601	
TOTAL INTERSTATE	6.601	
TOTAL INTERSTATE	6.601	
TOTAL, TRAVELED HIGHWAYS, FEB. 10, 2020:	119.307	

TOWN HWY. No.	LENGTH IN MILES "NOT UP TO STANDARD"
35	(0.16)
41	(0.17)
72	(0.20)
94	(0.06)
118	(0.17)
TOTAL	0.76

*The sections of the town highways listed above are legally Class 3, but have been deemed "Not Up To Standard" and are functionally Class 4 Town Highways

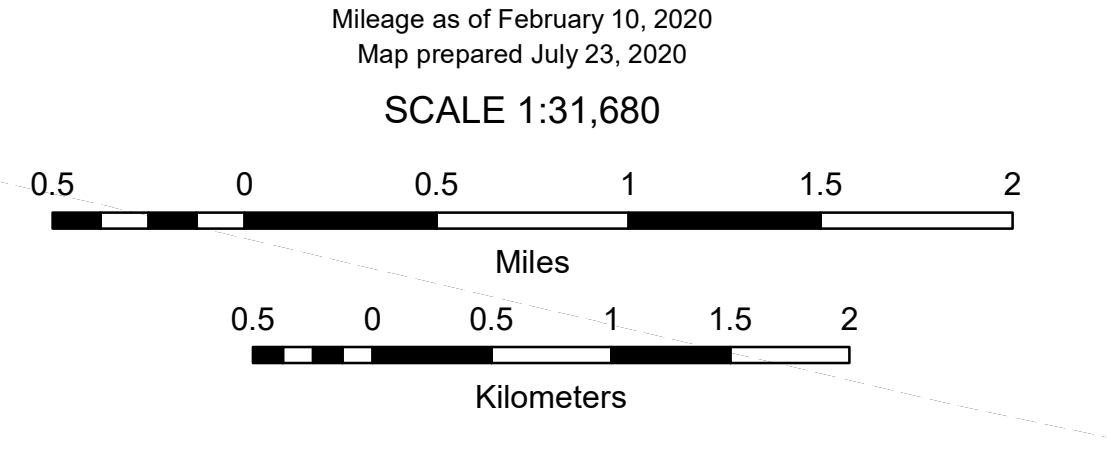
LEGAL TRAIL No.	LENGTH IN MILES LEGAL TRAIL
1	(0.65)
2	(0.96)
TOTAL	1.61

- HIGHWAYS**
- INTERSTATE
 - U.S. ROUTE
 - STATE ROUTE
 - CLASS 1
 - CLASS 2
 - CLASS 3
 - CLASS 4
 - LEGAL TRAIL
 - DISCONTINUED
 - HIGHWAY CLASS CHANGE
 - RAILROAD
 - INACTIVE RAILROAD
 - PUBLIC LAND - NATIONAL FOREST
 - PUBLIC LAND - STATE/MUNICIPAL
 - NFR NATIONAL FOREST ROAD
 - SFH STATE FOREST HIGHWAY
- POLITICAL SUBDIVISIONS**
- STATE BOUNDARY
 - COUNTY BOUNDARY
 - TOWN BOUNDARY
 - VILLAGE BOUNDARY
 - URBAN COMPACT BOUNDARY
 - WATER BODY
 - STREAM OR BROOK
- BRIDGE OR CULVERT**
- BRIDGE OR CULVERT > 20'
 - BRIDGE OR CULVERT 6' - 20'
 - BIKE PATH STRUCTURE
 - VT CULVERTS BRIDGE
 - VT CULVERTS CULVERT > 6'
 - STATE BRIDGE OR CULVERT IDENTIFIER
 - TOWN BRIDGE OR CULVERT IDENTIFIER
- FEDERAL CLASSIFICATION IDENTIFIER**
- MA MINOR ARTERIAL
 - MJC MAJOR COLLECTOR
 - MNC MINOR COLLECTOR
 - PA PRINCIPAL ARTERIAL

DISCLAIMER:
The untraveled highways (laid-out town highways), discontinued highways, and legal trails herein are those of which the Agency of Transportation has record; others may exist.

Highway and bridge data by the Agency of Transportation. Town short structures drawn from the VTCULVERTS (formerly VOBCTI) online database. All other data from the Vermont Open Geodata Portal. Only named streams shown.

Vermont State Plane Coordinate System
North American Datum of 1983
SPCS_Zone_Identifier: 4400
Geodetic Reference System 80
4,000-meter grid, Easting - Northing



VERMONT
GENERAL HIGHWAY MAP
Town of Milton
CHITTENDEN COUNTY

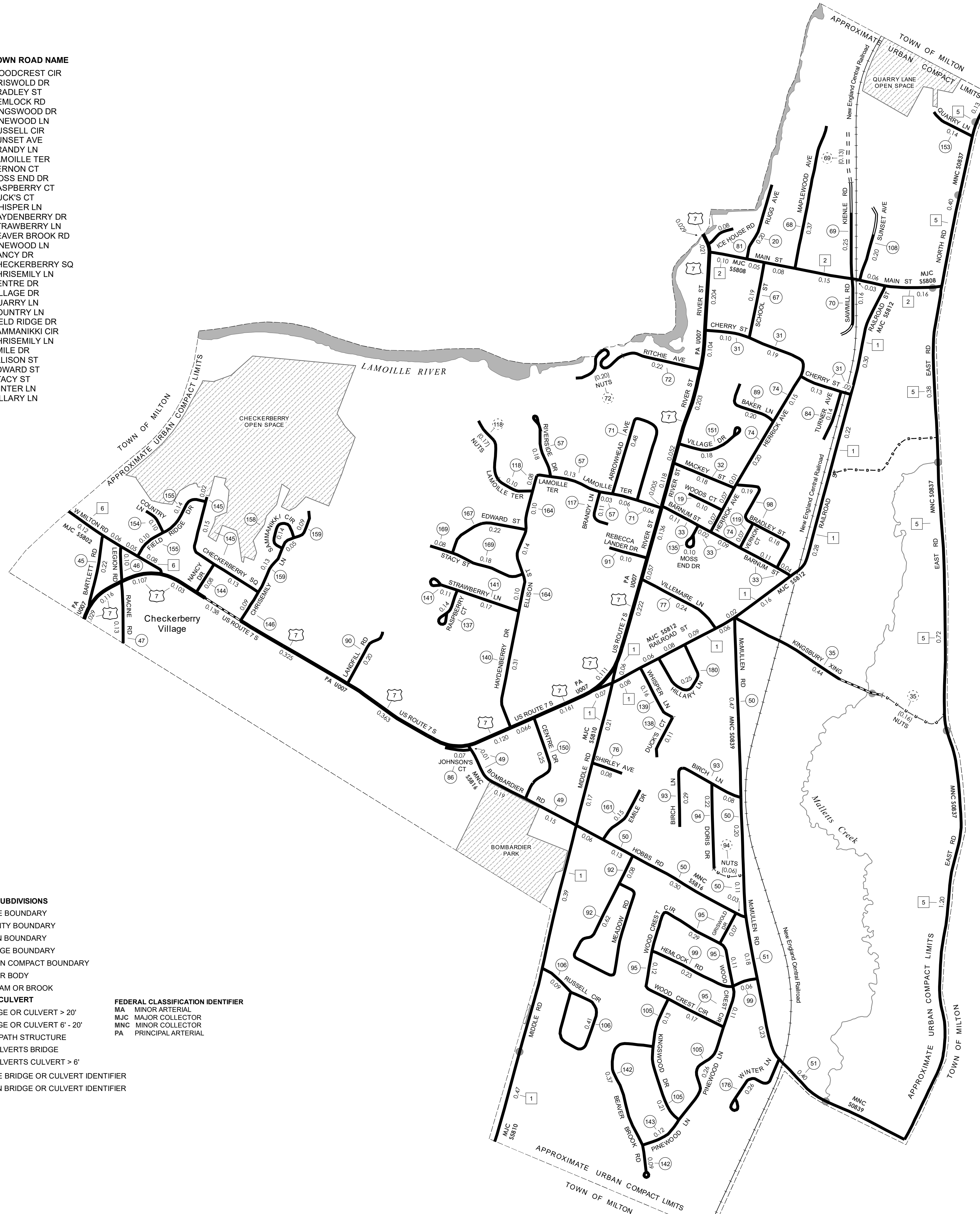
Transportation District #5
Prepared by the
Vermont Agency of Transportation
Division of Policy, Planning and Intermodal Development
in cooperation with
U.S. Department of Transportation
Federal Highway Administration

Mileage as of February 10, 2020
Map prepared July 23, 2020
SCALE 1:31,680

TOWN HWY. No.	LENGTH IN MILES CLASS 3	LENGTH IN MILES CLASS 4	TOWN ROAD NAME	TOWN HWY. No.	LENGTH IN MILES CLASS 3	LENGTH IN MILES CLASS 4	TOWN ROAD NAME
19	0.10		WOODS CT	95	0.80		WOODCREST CIR
20	0.20		RUGG AVE	95	0.07		GRIDWOLD DR
31	0.44		CHERRY ST	98	0.37		BRADLEY ST
32	0.18		MACKAY ST	99	0.29		HEMLOCK RD
33	0.37		BARNUM ST	105	0.34		KINGSWOOD DR
35	0.44		KINGSBURY XING	105	0.26		PINEWOOD LN
45	0.22		BARTLETT RD	106	0.50		RUSSELL CIR
46	0.10		LEGION RD	108	0.20		SUNSET AVE
47	0.13		RACINE RD	117	0.11		BRANDY LN
49	0.35		BOMBARDIER RD	118	0.18		LAMOILLE TER
50	0.52		HOBBS RD	119	0.07		VERNON CT
50	0.78		MC MULLEN RD	135	0.10		MOSS END DR
51	0.81		MC MULLEN RD	137	0.14		RASPBERRY CT
57	0.16		LAMOILLE TER	138	0.11		DUCK'S CT
57	0.18		RIVERSIDE DR	139	0.16		WHISPER LN
67	0.19		SCHOOL ST	140	0.31		HAYDENBERRY DR
68	0.37		MAPLEWOOD AVE	141	0.28		STRAWBERRY LN
69	0.25		KIENLE RD	142	0.46		BEAVER BROOK RD
69			KEINLE RD	143	0.12		PINEWOOD LN
70	0.16	(0.13)	SAWMILL RD	144	0.08		NANCY DR
71	0.48		ARROWHEAD AVE	145	0.30		CHECKERBERRY SQ
71	0.12		LAMOILLE TER	146	0.09		CHRISEMILY LN
72	0.22		RITCHIE AVE	150	0.25		CENTRE DR
74	0.50		HERRICK AVE	151	0.18		VILLAGE DR
76	0.08		SHIRLEY AVE	153	0.14		QUARRY LN
77	0.24		VILLEMAIRE LN	154	0.10		COUNTRY LN
81	0.08		ICE HOUSE RD	155	0.24		FIELD RIDGE DR
84	0.14		TURNER AVE	158	0.14		SAMMANIKKI CIR
86	0.07		JOHNSON'S CT	159	0.27		CHRISEMILY LN
89	0.20		BAKER LN	161	0.15		EMILE DR
90	0.20		LANDFILL RD	164	0.34		ELLISON ST
91	0.10		REBECCA LANDER DR	167	0.22		EDWARD ST
92	0.70		MEADOW RD	169	0.26		STACY ST
93	0.37		BIRCH LN	176	0.26		WINTER LN
94	0.22		DORIS DR	180	0.25		HILLARY LN
TOTAL		17.81		TOTAL	17.81	0.13	

TOWN HWY. No.	LENGTH IN MILES "NOT UP TO STANDARD"	
35	(0.16)	
72	(0.20)	
94	(0.06)	
118	(0.17)	
TOTAL		0.59

* The sections of the town highways listed above are legally Class 3, but have been deemed "Not Up To Standard" and are functionally Class 4 Town Highways



MILEAGE SUMMARY

CLASS 2	2.720	
TH-1	0.630	
TH-2	2.830	
TH-5	0.310	
TH-6		6.490
TOTAL CLASS 2		6.490
CLASS 3		17.81
TOTAL CLASS 3		17.81
TOTAL TOWN		24.300
US HIGHWAY		
US-7	2.790	
TOTAL US HIGHWAY		2.790
TOTAL STATE		2.79
TOTAL, TRAVELED HIGHWAYS, FEB. 10, 2020:		27.090

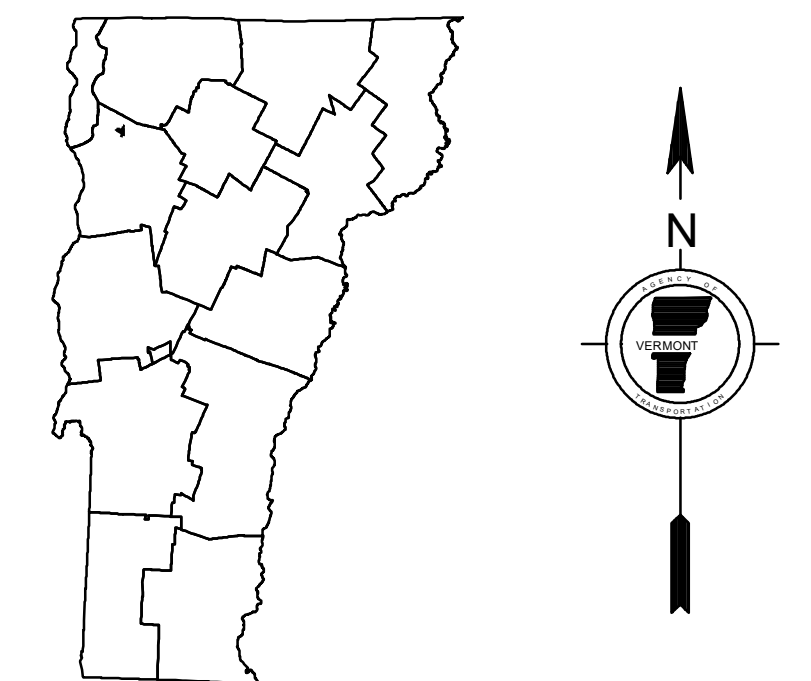
(Excludes Class 4 and Legal Trail Mileage)

- HIGHWAYS**
- INTERSTATE
 - U.S. ROUTE
 - STATE ROUTE
 - CLASS 1
 - CLASS 2
 - CLASS 3
 - CLASS 4
 - LEGAL TRAIL
 - PARK AND RIDE
- POLITICAL SUBDIVISIONS**
- STATE BOUNDARY
 - COUNTY BOUNDARY
 - TOWN BOUNDARY
 - VILLAGE BOUNDARY
 - URBAN COMPACT BOUNDARY
 - WATER BODY
 - STREAM OR BROOK
- BRIDGE OR CULVERT**
- BRIDGE OR CULVERT > 20'
 - BRIDGE OR CULVERT 6' - 20'
 - BIKE PATH STRUCTURE
 - VT CULVERTS BRIDGE
 - VT CULVERTS CULVERT > 6'
- FEDERAL CLASSIFICATION IDENTIFIER**
- MA MINOR ARTERIAL
 - MJC MAJOR COLLECTOR
 - MNC MINOR COLLECTOR
 - PA PRINCIPAL ARTERIAL
- STATE BRIDGE OR CULVERT IDENTIFIER**
- B34 / C34 STATE BRIDGE OR CULVERT IDENTIFIER
 - B34 / C34 TOWN BRIDGE OR CULVERT IDENTIFIER

DISCLAIMER:
The untraveled highways (laid-out town highways), discontinued highways, and legal trails herein are those of which the Agency of Transportation has record; others may exist.

Highway and bridge data by the Agency of Transportation.
Town short structures drawn from the VT CULVERTS (formerly VOBCT) online database. All other data from the Vermont Open Geodata Portal. Only named streams shown.

Vermont State Plane Coordinate System
North American Datum of 1983
SPCS_Zone_Identifier: 4400
Geodetic Reference System 80
2,000-meter grid, Easting - Northing



VERMONT
GENERAL HIGHWAY MAP
Urban Compact of
Milton

CHITTENDEN COUNTY

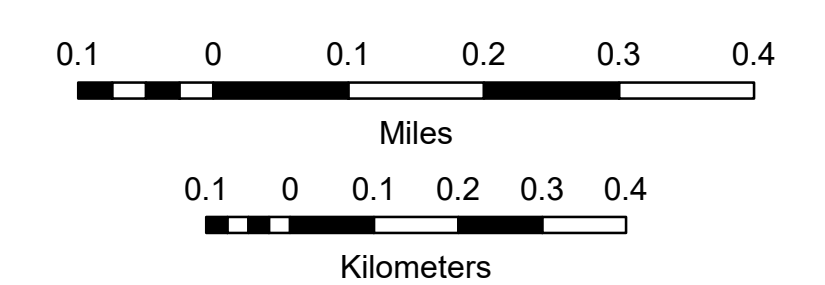
Transportation District #5

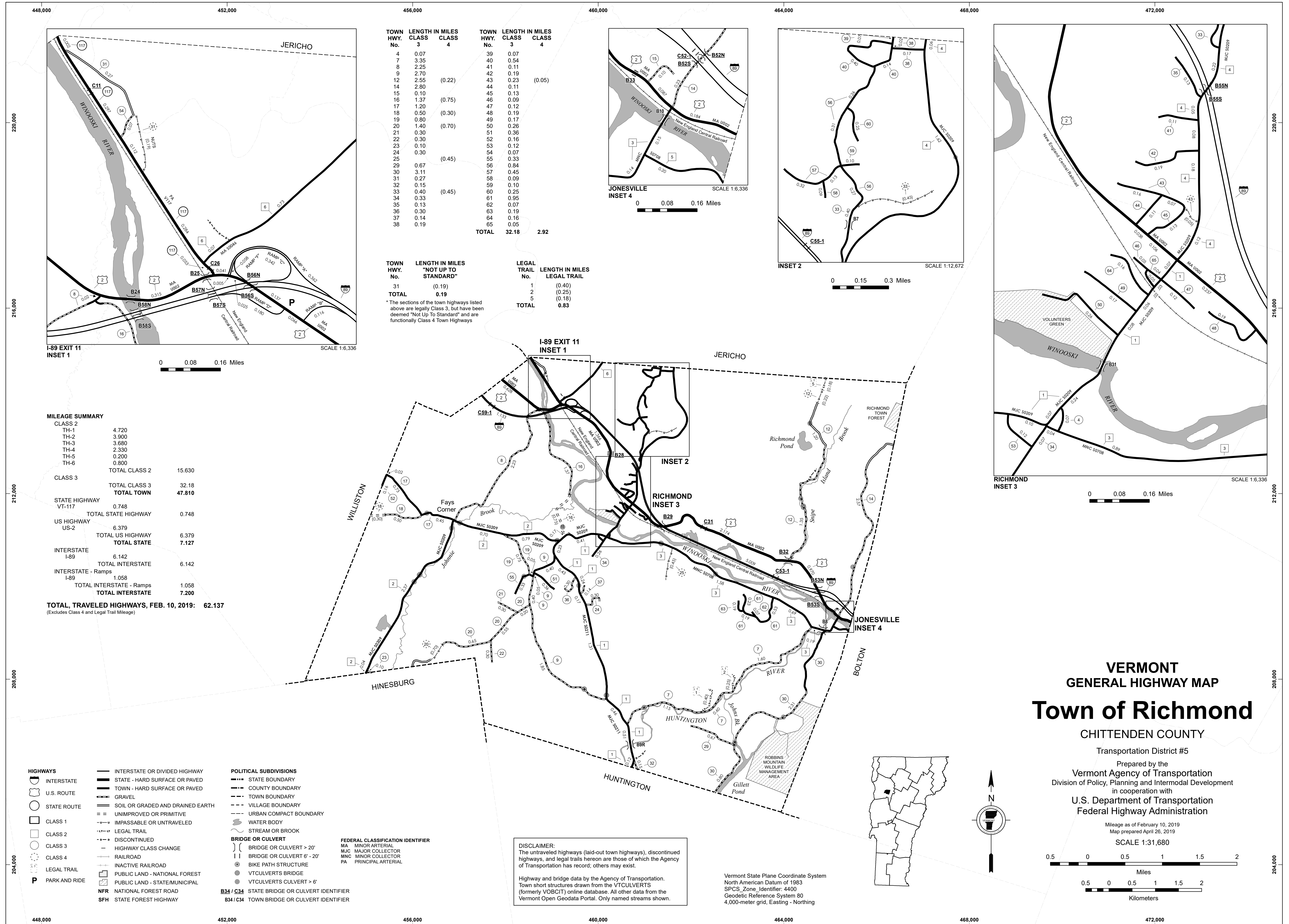
Prepared by the
Vermont Agency of Transportation
Division of Policy, Planning and Intermodal Development
in cooperation with

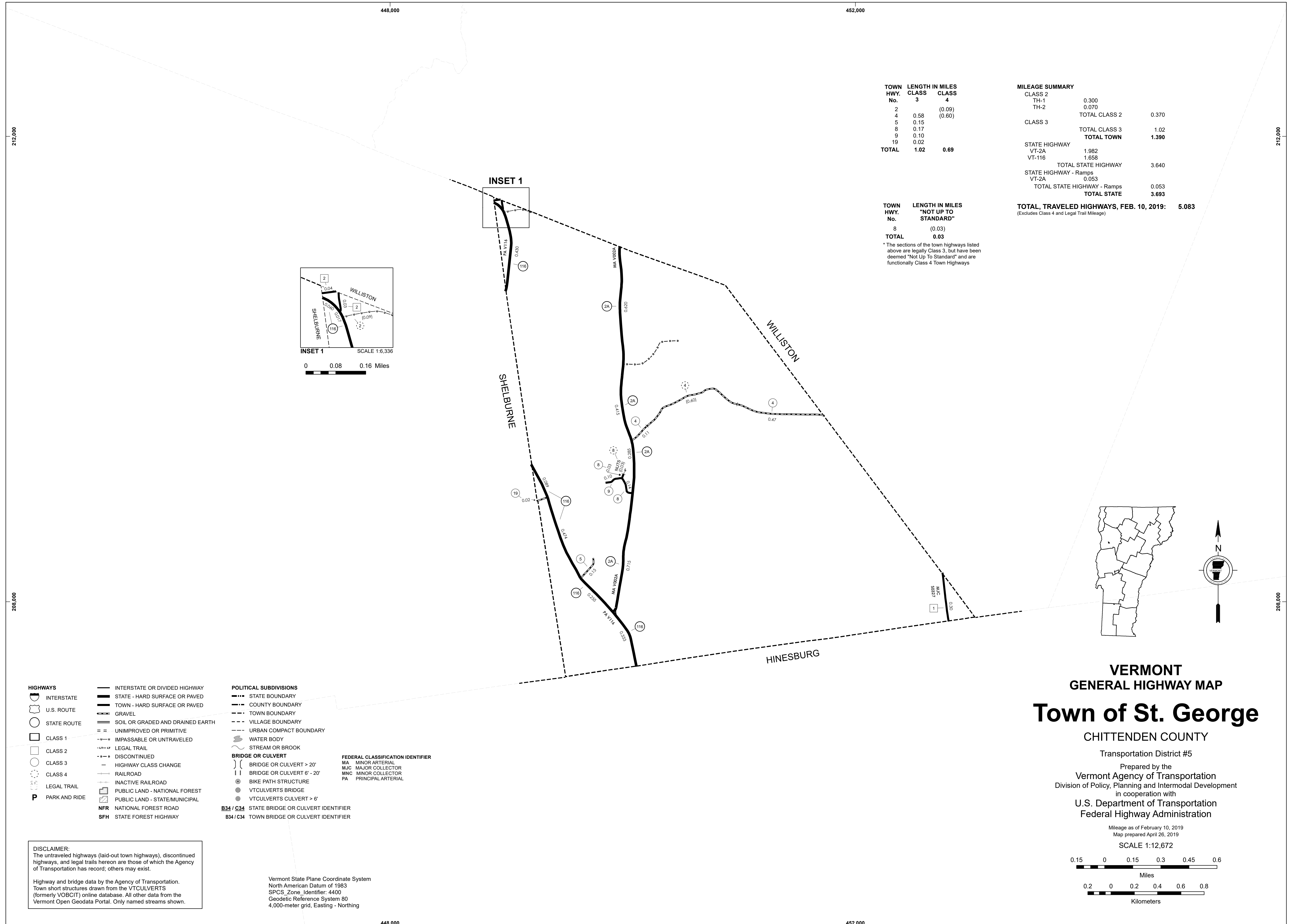
U.S. Department of Transportation
Federal Highway Administration

Mileage as of February 10, 2020
Map prepared November 05, 2020

SCALE 1:9,000







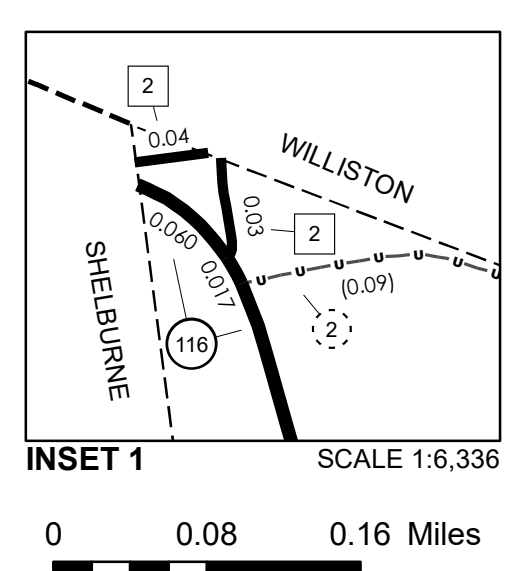
TOWN HWY. No.	CLASS 3	CLASS 4
2		(0.09)
4	0.58	(0.60)
5	0.15	
8	0.17	
9	0.10	
19	0.02	
TOTAL	1.02	0.69

MILEAGE SUMMARY		
CLASS 2		
TH-1	0.300	
TH-2	0.070	
	TOTAL CLASS 2	0.370
CLASS 3		
	TOTAL CLASS 3	1.02
	TOTAL TOWN	1.390
STATE HIGHWAY		
VT-2A	1.982	
VT-116	1.658	
	TOTAL STATE HIGHWAY	3.640
STATE HIGHWAY - Ramps		
VT-2A	0.053	
	TOTAL STATE HIGHWAY - Ramps	0.053
	TOTAL STATE	3.693

TOWN HWY. No.	LENGTH IN MILES "NOT UP TO STANDARD"
8	(0.03)
TOTAL	0.03

* The sections of the town highways listed above are legally Class 3, but have been deemed "Not Up To Standard" and are functionally Class 4 Town Highways

TOTAL, TRAVELED HIGHWAYS, FEB. 10, 2019: 5.083
(Excludes Class 4 and Legal Trail Mileage)

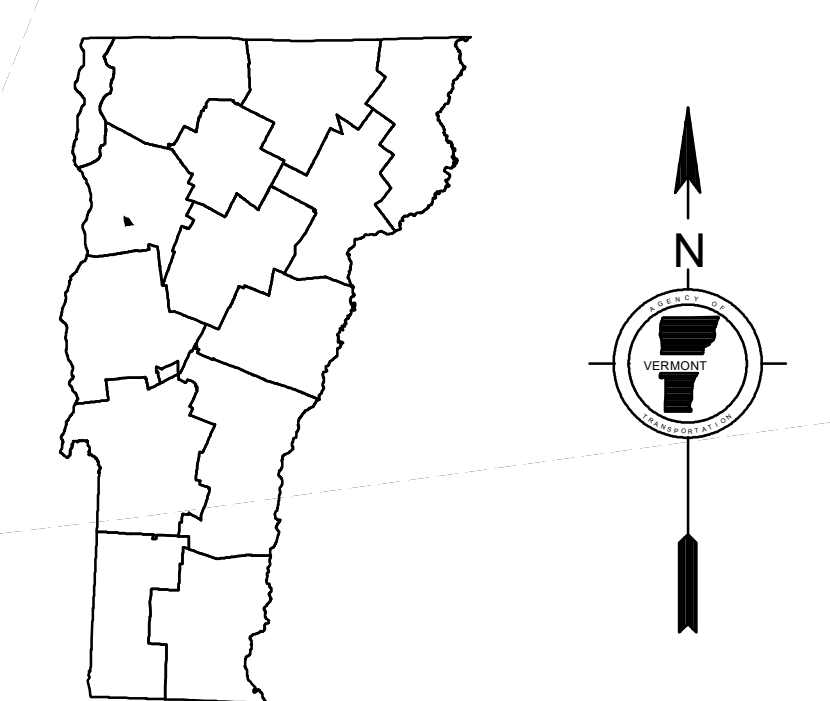


- HIGHWAYS**
 - INTERSTATE
 - U.S. ROUTE
 - STATE ROUTE
 - CLASS 1
 - CLASS 2
 - CLASS 3
 - CLASS 4
 - LEGAL TRAIL
 - PARK AND RIDE
- INTERSTATE OR DIVIDED HIGHWAY
 - STATE - HARD SURFACE OR PAVED
 - TOWN - HARD SURFACE OR PAVED
 - GRAVEL
 - SOIL OR GRADED AND DRAINED EARTH
 - UNIMPROVED OR PRIMITIVE
 - IMPASSABLE OR UNTRAVELED
 - LEGAL TRAIL
 - DISCONTINUED
 - HIGHWAY CLASS CHANGE
 - RAILROAD
 - INACTIVE RAILROAD
 - PUBLIC LAND - NATIONAL FOREST
 - PUBLIC LAND - STATE/MUNICIPAL
 - NATIONAL FOREST ROAD
 - STATE FOREST HIGHWAY
- POLITICAL SUBDIVISIONS**
 - STATE BOUNDARY
 - COUNTY BOUNDARY
 - TOWN BOUNDARY
 - VILLAGE BOUNDARY
 - URBAN COMPACT BOUNDARY
 - WATER BODY
 - STREAM OR BROOK
- BRIDGE OR CULVERT**
 - BRIDGE OR CULVERT > 20'
 - BRIDGE OR CULVERT 6' - 20'
 - BIKE PATH STRUCTURE
 - VT CULVERTS BRIDGE
 - VT CULVERTS CULVERT > 6'
- FEDERAL CLASSIFICATION IDENTIFIER**
 - MA MINOR ARTERIAL
 - MJC MAJOR COLLECTOR
 - MNC MINOR COLLECTOR
 - PA PRINCIPAL ARTERIAL
- B34 / C34** STATE BRIDGE OR CULVERT IDENTIFIER
- B34 / C34** TOWN BRIDGE OR CULVERT IDENTIFIER

DISCLAIMER:
The untraveled highways (laid-out town highways), discontinued highways, and legal trails hereon are those of which the Agency of Transportation has record; others may exist.

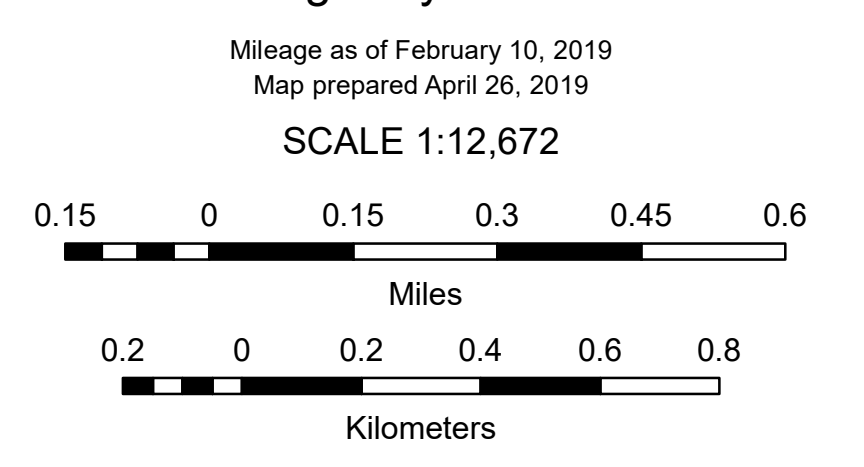
Highway and bridge data by the Agency of Transportation. Town short structures drawn from the VT CULVERTS (formerly VOBCIT) online database. All other data from the Vermont Open Geodata Portal. Only named streams shown.

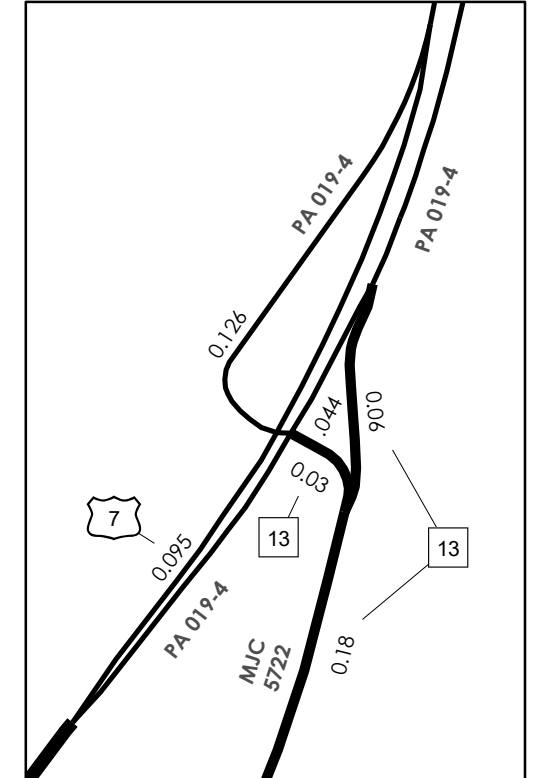
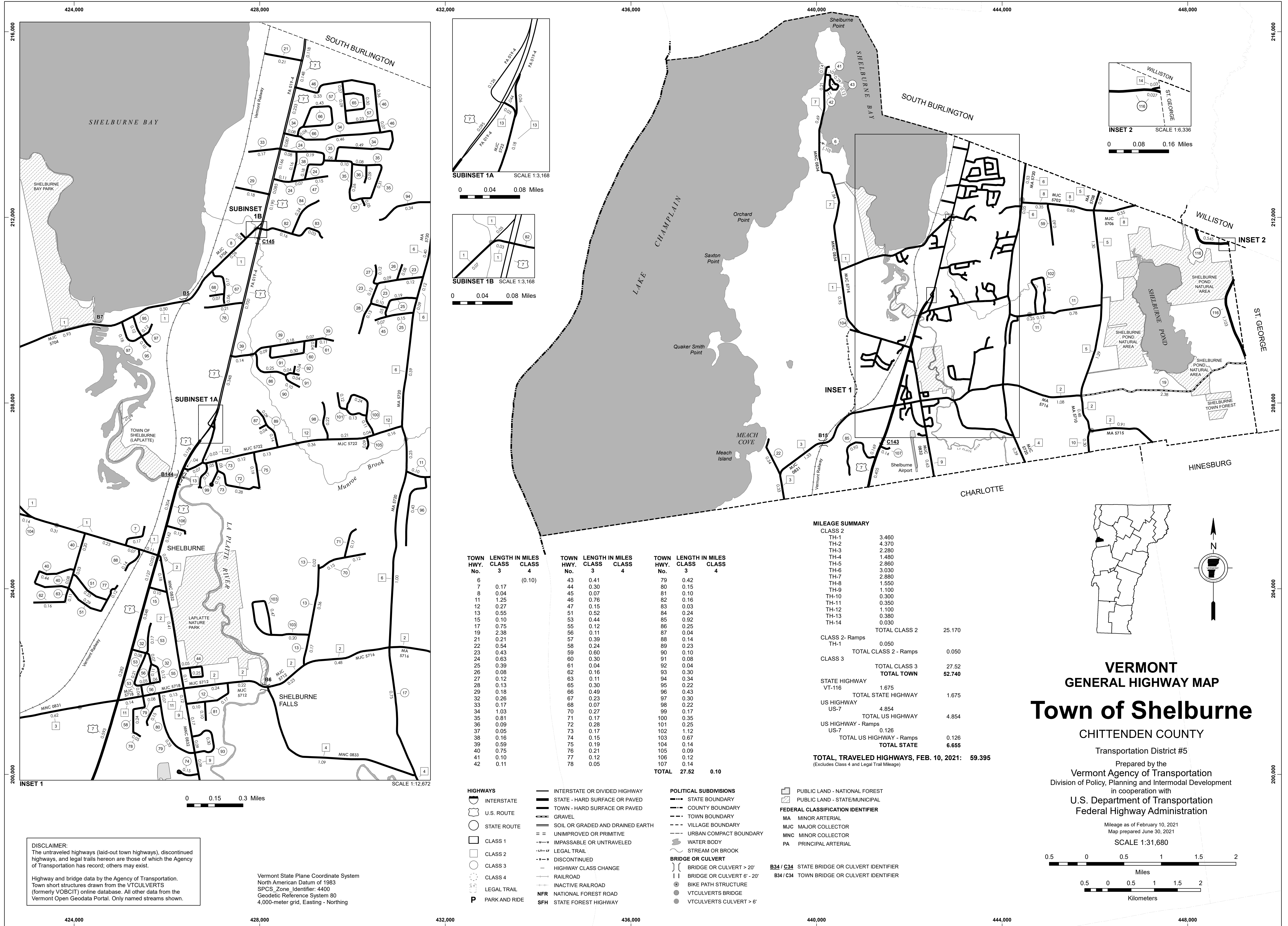
Vermont State Plane Coordinate System
North American Datum of 1983
SPCS_Zone_Identifier: 4400
Geodetic Reference System 80
4,000-meter grid, Easting - Northing



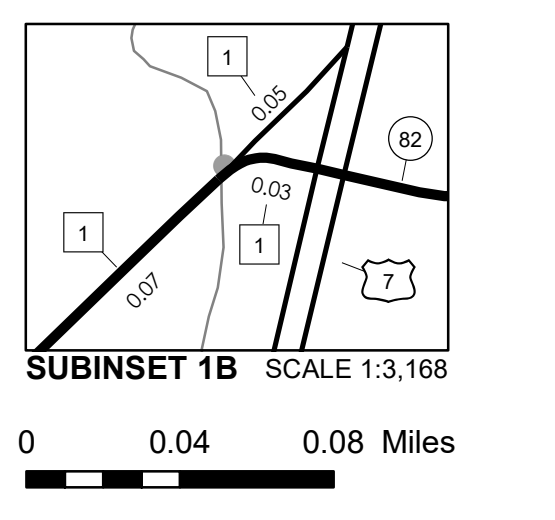
VERMONT
GENERAL HIGHWAY MAP
Town of St. George
CHITTENDEN COUNTY

Transportation District #5
Prepared by the
Vermont Agency of Transportation
Division of Policy, Planning and Intermodal Development
in cooperation with
U.S. Department of Transportation
Federal Highway Administration

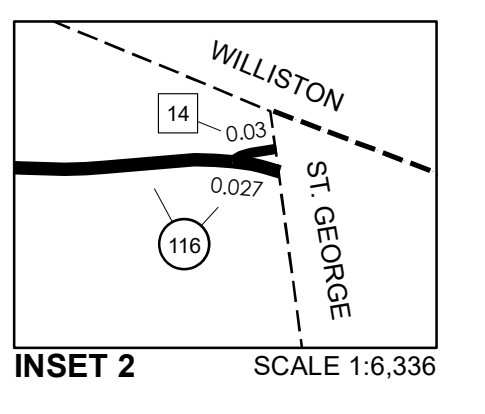




SUBINSET 1A SCALE 1:3,168



SUBINSET 1B SCALE 1:3,168



INSET 2 SCALE 1:6,336

DISCLAIMER:
The untraveled highways (laid-out town highways), discontinued highways, and legal trails herein are those of which the Agency of Transportation has record; others may exist.

Highway and bridge data by the Agency of Transportation. Town short structures drawn from the VTCULVERTS (formerly VOBCIT) online database. All other data from the Vermont Open Geodata Portal. Only named streams shown.

Vermont State Plane Coordinate System
North American Datum of 1983
SPCS_Zone_Identifier: 4400
Geodetic Reference System 80
4,000-meter grid, Easting - Northing

TOWN HWY. No.	LENGTH IN MILES CLASS 3	LENGTH IN MILES CLASS 4	TOWN HWY. No.	LENGTH IN MILES CLASS 3	LENGTH IN MILES CLASS 4	TOWN HWY. No.	LENGTH IN MILES CLASS 3	LENGTH IN MILES CLASS 4
6	0.17	(0.10)	43	0.41		79	0.42	
7	0.17		44	0.30		80	0.15	
8	0.04		45	0.07		81	0.10	
11	1.25		46	0.76		82	0.16	
12	0.27		47	0.15		83	0.03	
13	0.55		51	0.52		84	0.24	
15	0.10		53	0.44		85	0.92	
17	0.75		55	0.12		86	0.25	
19	2.38		56	0.11		87	0.04	
21	0.21		57	0.39		88	0.14	
22	0.54		58	0.24		89	0.23	
23	0.43		59	0.60		90	0.10	
24	0.63		60	0.30		91	0.08	
25	0.39		61	0.04		92	0.04	
26	0.08		62	0.16		93	0.30	
27	0.12		63	0.11		94	0.34	
28	0.13		65	0.30		95	0.22	
29	0.18		66	0.49		96	0.43	
32	0.26		67	0.23		97	0.30	
33	0.17		68	0.07		98	0.22	
34	1.03		70	0.27		99	0.17	
35	0.81		71	0.17		100	0.35	
36	0.09		72	0.28		101	0.25	
37	0.05		73	0.17		102	1.12	
38	0.16		74	0.15		103	0.67	
39	0.59		75	0.19		104	0.14	
40	0.75		76	0.21		105	0.09	
41	0.10		77	0.12		106	0.12	
42	0.11		78	0.05		107	0.14	
TOTAL	27.52	0.10						

MILEAGE SUMMARY

CLASS 2		
TH-1	3,460	
TH-2	4,370	
TH-3	2,280	
TH-4	1,480	
TH-5	2,860	
TH-6	3,030	
TH-7	2,880	
TH-8	1,550	
TH-9	1,100	
TH-10	0,300	
TH-11	0,350	
TH-12	1,100	
TH-13	0,380	
TH-14	0,030	
TOTAL CLASS 2	25,170	
CLASS 2 - Ramps	0,050	
TOTAL CLASS 2 - Ramps	0,050	
CLASS 3		
TOTAL CLASS 3	27,52	
TOTAL TOWN	52,740	
STATE HIGHWAY		
VT-116	1,675	
TOTAL STATE HIGHWAY	1,675	
US HIGHWAY		
US-7	4,854	
TOTAL US HIGHWAY	4,854	
US HIGHWAY - Ramps		
US-7	0,126	
TOTAL US HIGHWAY - Ramps	0,126	
TOTAL STATE	6,655	
TOTAL TRAVELED HIGHWAYS, FEB. 10, 2021:	59,395	
<small>(Excludes Class 4 and Legal Trail Mileage)</small>		

- HIGHWAYS**
- INTERSTATE
 - U.S. ROUTE
 - STATE ROUTE
 - CLASS 1
 - CLASS 2
 - CLASS 3
 - CLASS 4
 - LEGAL TRAIL
 - PARK AND RIDE
- INTERSTATE OR DIVIDED HIGHWAY**
- STATE - HARD SURFACE OR PAVED**
- TOWN - HARD SURFACE OR PAVED**
- GRAVEL
- SOIL OR GRADED AND DRAINED EARTH
- UNIMPROVED OR PRIMITIVE
- IMPASSABLE OR UNTRAVELED
- LEGAL TRAIL
- DISCONTINUED
- HIGHWAY CLASS CHANGE
- RAILROAD
- INACTIVE RAILROAD
- NFR NATIONAL FOREST ROAD
- SFH STATE FOREST HIGHWAY
- POLITICAL SUBDIVISIONS**
- STATE BOUNDARY
 - COUNTY BOUNDARY
 - TOWN BOUNDARY
 - VILLAGE BOUNDARY
 - URBAN COMPACT BOUNDARY
 - WATER BODY
 - STREAM OR BROOK
- BRIDGE OR CULVERT**
- BRIDGE OR CULVERT > 20'
 - BRIDGE OR CULVERT 6' - 20'
 - BIKE PATH STRUCTURE
 - VTCULVERTS BRIDGE
 - VTCULVERTS CULVERT > 6'
- PUBLIC LAND - NATIONAL FOREST**
- PUBLIC LAND - STATE/MUNICIPAL**
- FEDERAL CLASSIFICATION IDENTIFIER**
- MA MINOR ARTERIAL
 - MJC MAJOR COLLECTOR
 - MNC MINOR COLLECTOR
 - PA PRINCIPAL ARTERIAL
- B34 / C34 STATE BRIDGE OR CULVERT IDENTIFIER**
- B34 / C34 TOWN BRIDGE OR CULVERT IDENTIFIER**

VERMONT
GENERAL HIGHWAY MAP
Town of Shelburne
CHITTENDEN COUNTY
Transportation District #5
Prepared by the
Vermont Agency of Transportation
Division of Policy, Planning and Intermodal Development
in cooperation with
U.S. Department of Transportation
Federal Highway Administration
Mileage as of February 10, 2021
Map prepared June 30, 2021
SCALE 1:31,680

Table with columns for TOWN HWY No., LENGTH IN MILES CLASS, TOWN ROAD NAME, and TOWN HWY No., LENGTH IN MILES CLASS, TOWN ROAD NAME. It lists various roads and their classifications across different town highway numbers.

MILEAGE SUMMARY table showing totals for Class 1, Class 2, Class 3, State Highway, US Highway, Interstate, and Total Traveled Highways as of Feb 10, 2017.

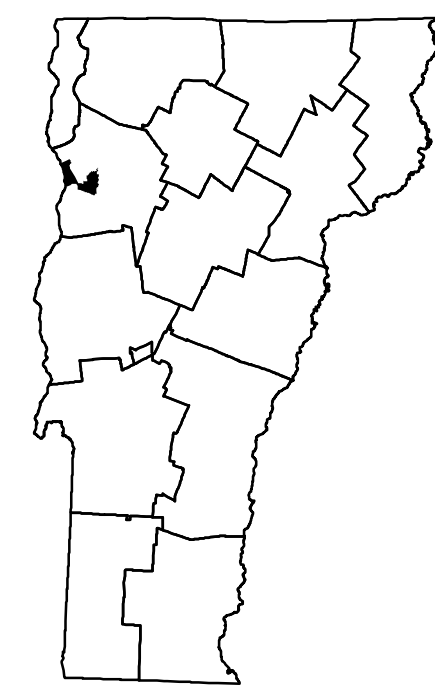
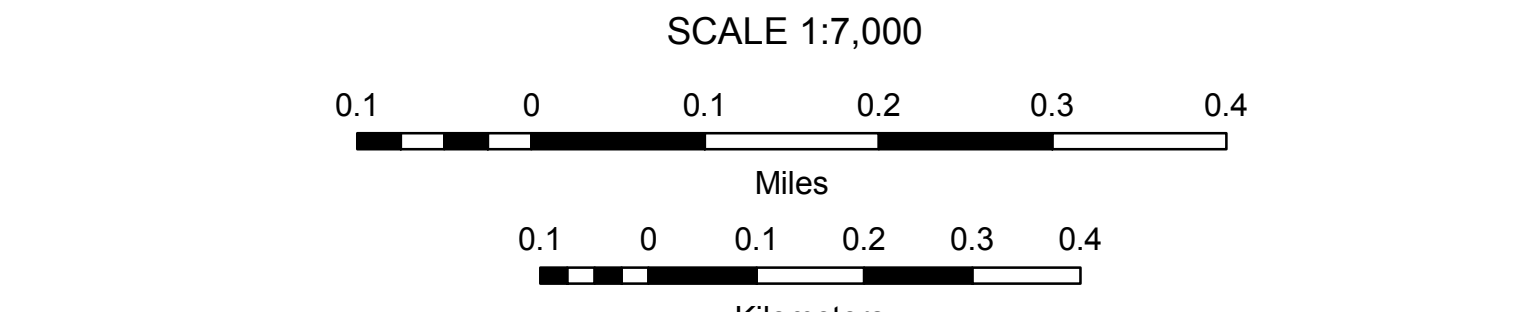
TOWN HWY No. LENGTH IN MILES 'NOT UP TO STANDARD' table listing specific highway segments and their lengths.

VERMONT GENERAL HIGHWAY MAP City of South Burlington

Northern Section CHITTENDEN COUNTY

Transportation District #5 Prepared by the Vermont Agency of Transportation Division of Policy, Planning and Intermodal Development in cooperation with U.S. Department of Transportation Federal Highway Administration

Mileage as of February 10, 2017 Map prepared September 11, 2017

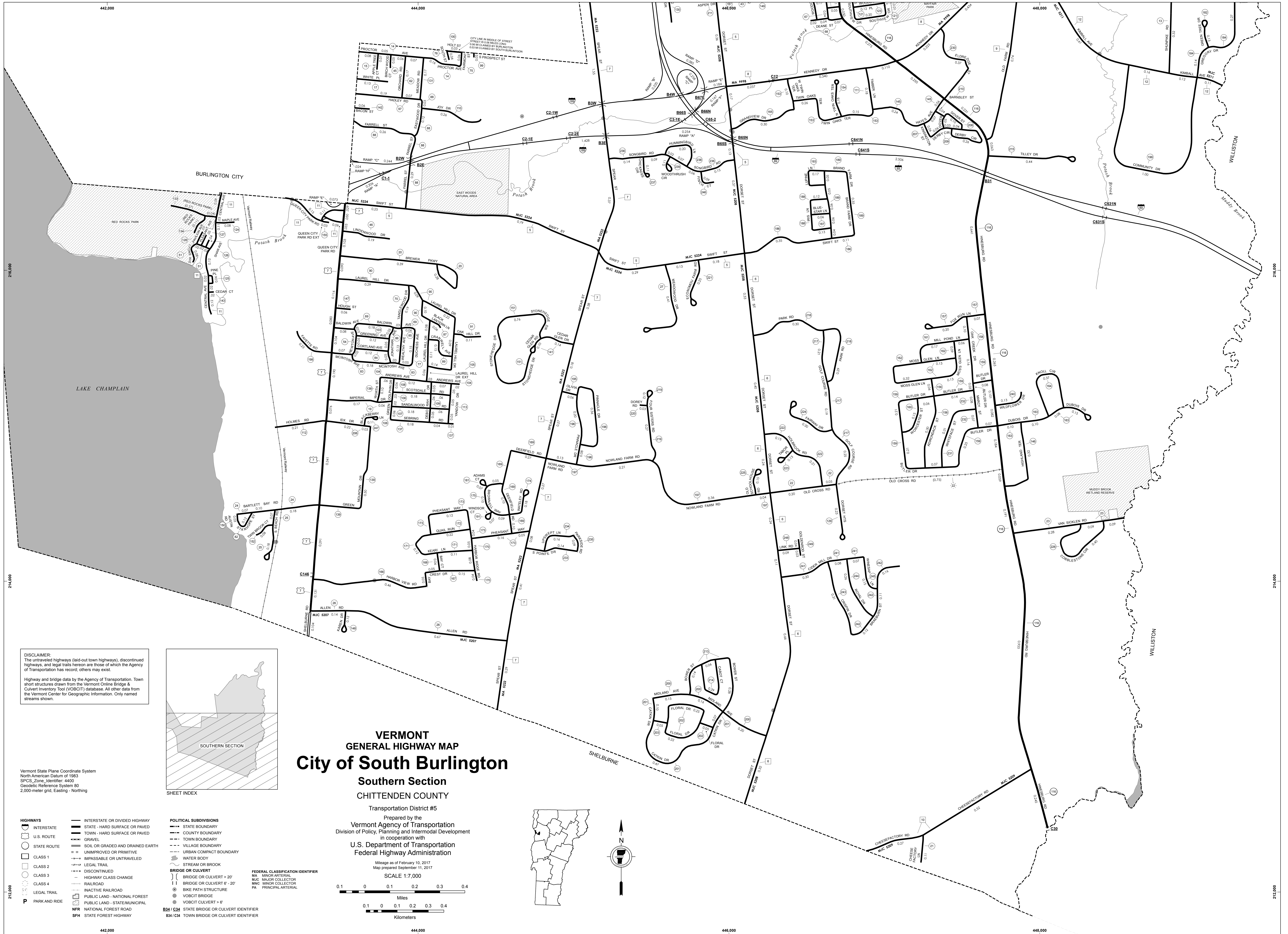


- Legend for HIGHWAYS (Interstate, U.S. Route, Class 1-4, etc.), POLITICAL SUBDIVISIONS (State, Town, Village boundaries), FEDERAL CLASSIFICATION IDENTIFIER (MA, MNC, etc.), and other symbols like bridges and culverts.

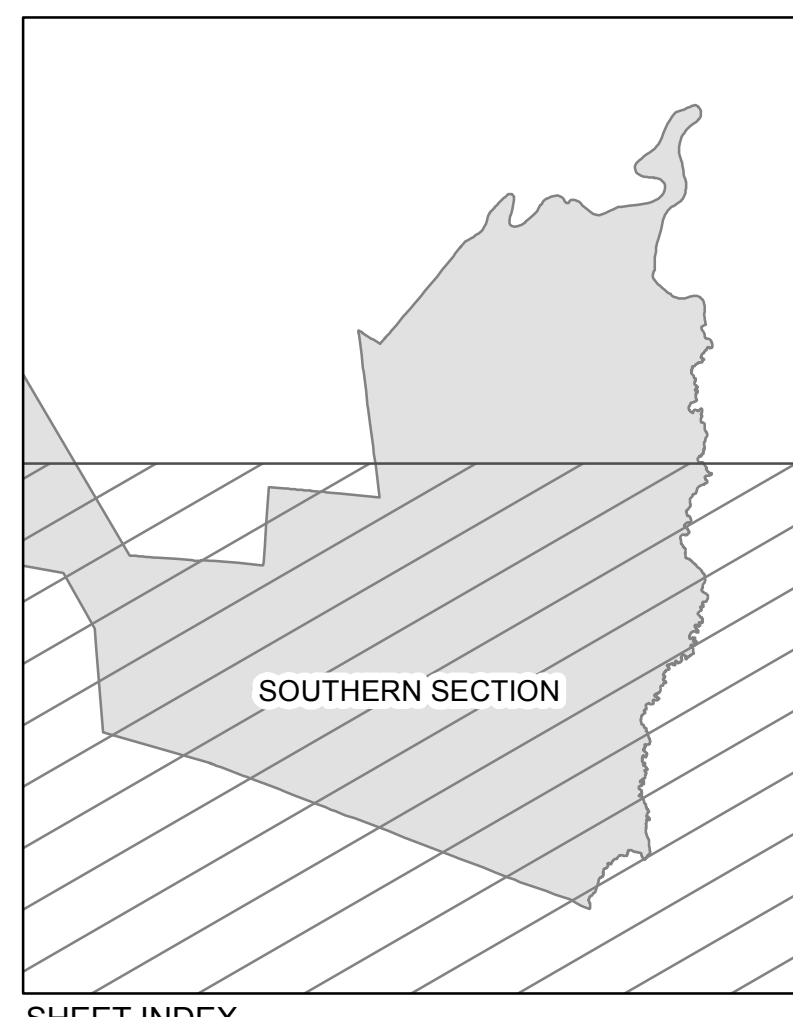
DISCLAIMER: The untraveled highways (laid-out town highways), discontinued highways, and legal trails hereon are those of which the Agency of Transportation has record, or they may exist.

Vermont State Plane Coordinate System North American Datum of 1983 SPCS Zone Identifier: 4000 Geocentric Reference System 80 2,000-meter grid, Easting - Northing





DISCLAIMER:
 The untraveled highways (laid-out town highways), discontinued highways, and legal trails hereon are those of which the Agency of Transportation has record; others may exist.
 Highway and bridge data by the Agency of Transportation. Town short structures drawn from the Vermont Online Bridge & Culvert Inventory Tool (VOBICIT) database. All other data from the Vermont Center for Geographic Information. Only named streams shown.



**VERMONT
 GENERAL HIGHWAY MAP
 City of South Burlington**

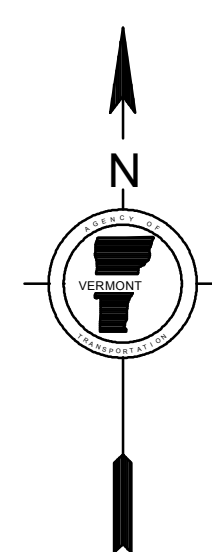
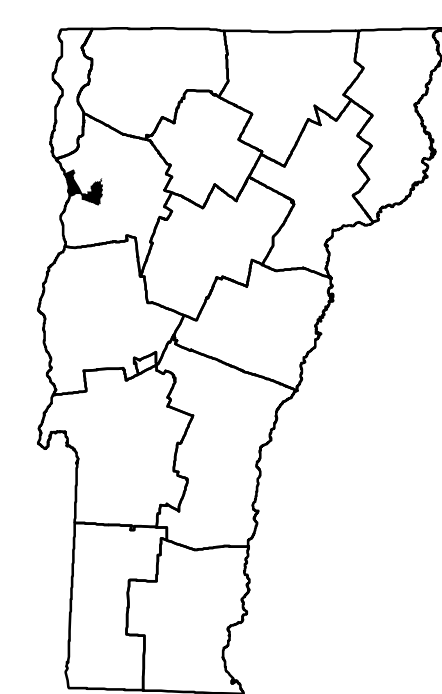
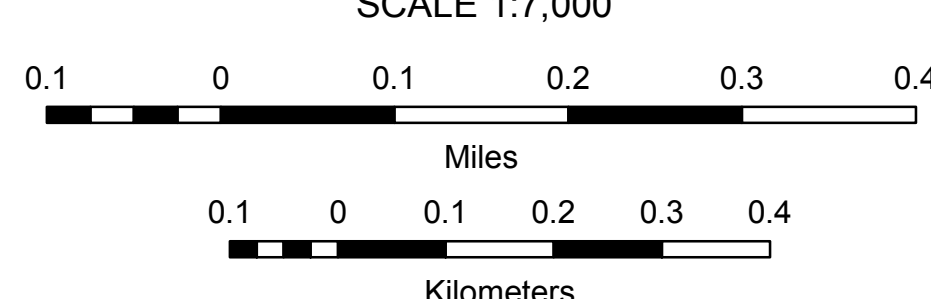
**Southern Section
 CHITTENDEN COUNTY**

Transportation District #5

Prepared by the
 Vermont Agency of Transportation
 Division of Policy, Planning and Intermodal Development
 in cooperation with
 U.S. Department of Transportation
 Federal Highway Administration

Mileage as of February 10, 2017
 Map prepared September 11, 2017

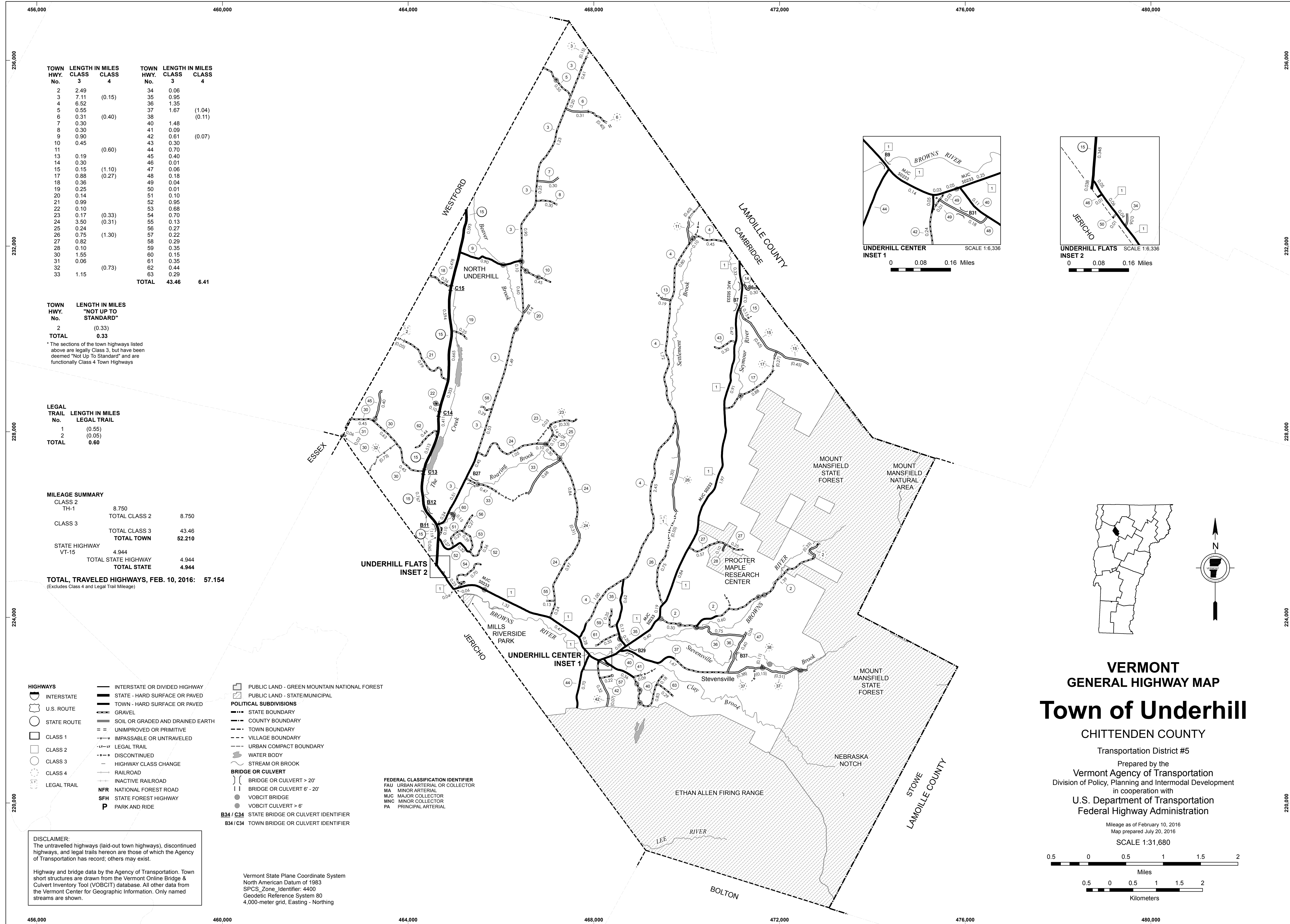
SCALE 1:7,000



- HIGHWAYS**
- INTERSTATE OR DIVIDED HIGHWAY
- STATE - HARD SURFACE OR PAVED
- TOWN - HARD SURFACE OR PAVED
- GRAVEL
- SOIL OR GRADED AND DRAINED EARTH
- UNIMPROVED OR PRIMITIVE
- IMPASSABLE OR UNTRAVELED
- LEGAL TRAIL
- DISCONTINUED
- HIGHWAY CLASS CHANGE
- RAILROAD
- INACTIVE RAILROAD
- PUBLIC LAND - NATIONAL FOREST
- PUBLIC LAND - STATE/MUNICIPAL
- NATIONAL FOREST ROAD
- STATE FOREST HIGHWAY
- PARK AND RIDE

- POLITICAL SUBDIVISIONS**
- STATE BOUNDARY
- COUNTY BOUNDARY
- TOWN BOUNDARY
- VILLAGE BOUNDARY
- URBAN COMPACT BOUNDARY
- WATER BODY
- STREAM OR BROOK
- BRIDGE OR CULVERT**
- BRIDGE OR CULVERT > 20'
- BRIDGE OR CULVERT 6' - 20'
- BIKE PATH STRUCTURE
- VOBICIT BRIDGE
- VOBICIT CULVERT > 6'
- STATE BRIDGE OR CULVERT IDENTIFIER
- TOWN BRIDGE OR CULVERT IDENTIFIER

- FEDERAL CLASSIFICATION IDENTIFIER**
- MA - MAJOR ARTERIAL
- MJC - MAJOR COLLECTOR
- MNC - MINOR COLLECTOR
- PA - PRINCIPAL ARTERIAL



TOWN HWY. No.	LENGTH IN MILES CLASS 3	LENGTH IN MILES CLASS 4	TOWN HWY. No.	LENGTH IN MILES CLASS 3	LENGTH IN MILES CLASS 4
2	2.49		34	0.06	
3	7.11		35	0.95	
4	6.52	(0.15)	36	1.35	
5	0.55		37	1.67	(1.04)
6	0.31	(0.40)	38		(0.11)
7	0.30		40	1.48	
8	0.30		41	0.09	
9	0.90		42	0.61	(0.07)
10	0.45		43	0.30	
11		(0.60)	44	0.70	
13	0.19		45	0.40	
14	0.30		46	0.01	
15	0.15	(1.10)	47	0.06	
17	0.88	(0.27)	48	0.18	
18	0.36		49	0.04	
19	0.25		50	0.01	
20	0.14		51	0.10	
21	0.99		52	0.95	
22	0.10		53	0.68	
23	0.17	(0.33)	54	0.70	
24	3.50	(0.31)	55	0.13	
25	0.24		56	0.27	
26	0.75	(1.30)	57	0.22	
27	0.82		58	0.29	
28	0.10		59	0.35	
30	1.55		60	0.15	
31	0.06		61	0.35	
32		(0.73)	62	0.44	
33	1.15		63	0.29	
TOTAL			43.46		6.41

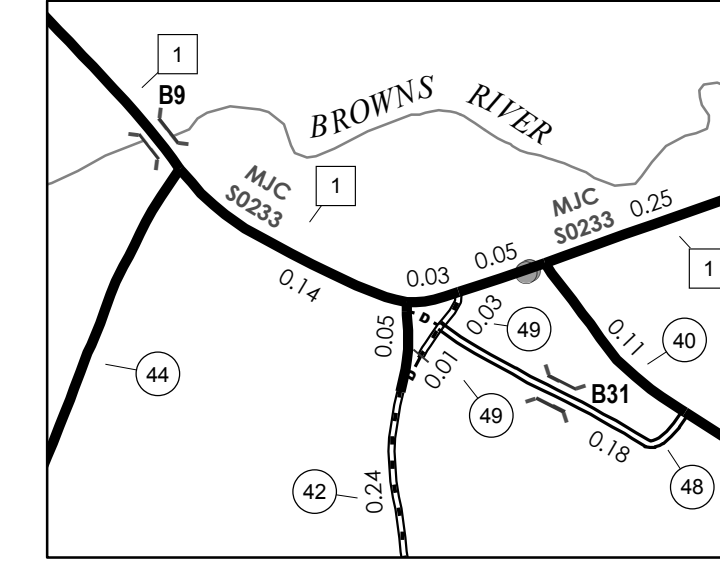
TOWN HWY. No.	LENGTH IN MILES "NOT UP TO STANDARD"
2	(0.33)
TOTAL	0.33

* The sections of the town highways listed above are legally Class 3, but have been deemed "Not Up To Standard" and are functionally Class 4 Town Highways

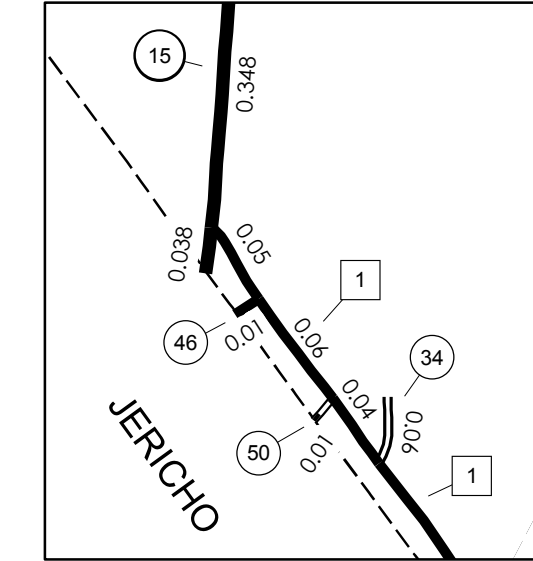
LEGAL TRAIL No.	LENGTH IN MILES LEGAL TRAIL
1	(0.55)
2	(0.05)
TOTAL	0.60

MILEAGE SUMMARY		
CLASS 2		
TH-1	8.750	
TOTAL CLASS 2		8.750
CLASS 3		
TOTAL CLASS 3		43.46
TOTAL TOWN		52.210
STATE HIGHWAY		
VT-15	4.944	
TOTAL STATE HIGHWAY		4.944
TOTAL STATE		4.944

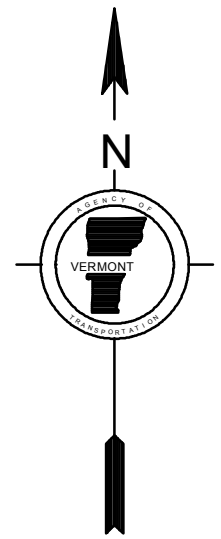
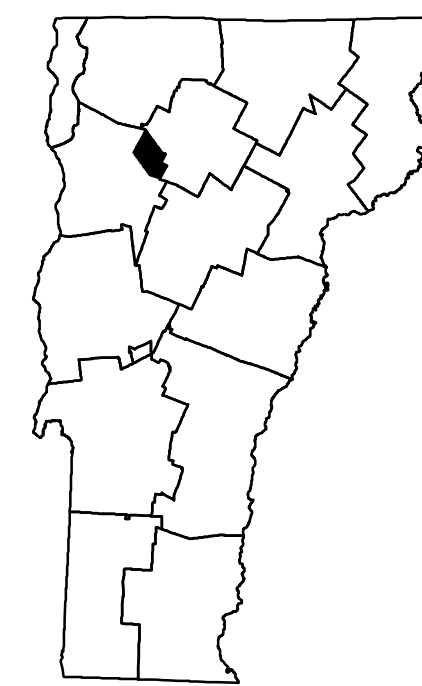
TOTAL, TRAVELED HIGHWAYS, FEB. 10, 2016: 57.154
(Excludes Class 4 and Legal Trail Mileage)



UNDERHILL CENTER INSET 1
SCALE 1:6,336
0 0.08 0.16 Miles



UNDERHILL FLATS INSET 2
SCALE 1:6,336
0 0.08 0.16 Miles



VERMONT GENERAL HIGHWAY MAP

Town of Underhill

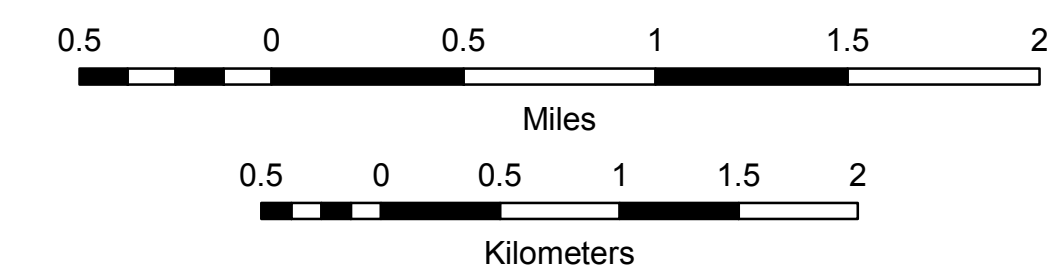
CHITTENDEN COUNTY

Transportation District #5

Prepared by the
Vermont Agency of Transportation
Division of Policy, Planning and Intermodal Development
in cooperation with
U.S. Department of Transportation
Federal Highway Administration

Mileage as of February 10, 2016
Map prepared July 20, 2016

SCALE 1:31,680



- HIGHWAYS**
- INTERSTATE OR DIVIDED HIGHWAY
 - INTERSTATE
 - U.S. ROUTE
 - STATE ROUTE
 - CLASS 1
 - CLASS 2
 - CLASS 3
 - CLASS 4
 - LEGAL TRAIL
 - DISCONTINUED
 - HIGHWAY CLASS CHANGE
 - RAILROAD
 - INACTIVE RAILROAD
 - LEGAL TRAIL
 - NFR NATIONAL FOREST ROAD
 - SFH STATE FOREST HIGHWAY
 - P PARK AND RIDE

- PUBLIC LAND - GREEN MOUNTAIN NATIONAL FOREST
- PUBLIC LAND - STATE/MUNICIPAL
- POLITICAL SUBDIVISIONS**
- STATE BOUNDARY
- COUNTY BOUNDARY
- TOWN BOUNDARY
- VILLAGE BOUNDARY
- URBAN COMPACT BOUNDARY
- WATER BODY
- STREAM OR BROOK
- BRIDGE OR CULVERT**
- BRIDGE OR CULVERT > 20'
- BRIDGE OR CULVERT 6' - 20'
- VOBICIT BRIDGE
- VOBICIT CULVERT > 6'
- B34 / C34 STATE BRIDGE OR CULVERT IDENTIFIER
- B34 / C34 TOWN BRIDGE OR CULVERT IDENTIFIER

- FEDERAL CLASSIFICATION IDENTIFIER**
- FAU URBAN ARTERIAL OR COLLECTOR
 - MA MINOR ARTERIAL
 - MJC MAJOR COLLECTOR
 - MNC MINOR COLLECTOR
 - PA PRINCIPAL ARTERIAL

DISCLAIMER:
The untraveled highways (laid-out town highways), discontinued highways, and legal trails hereon are those of which the Agency of Transportation has record; others may exist.

Highway and bridge data by the Agency of Transportation. Town short structures are drawn from the Vermont Online Bridge & Culvert Inventory Tool (VOBCIT) database. All other data from the Vermont Center for Geographic Information. Only named streams are shown.

Vermont State Plane Coordinate System
North American Datum of 1983
SPCS_Zone_Identifier: 4400
Geodetic Reference System 80
4,000-meter grid, Easting - Northing

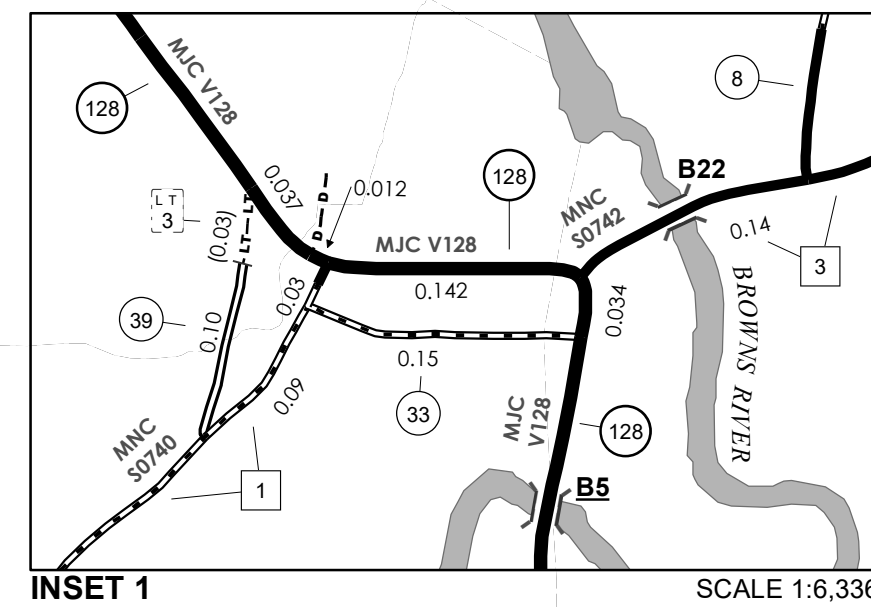
TOWN HWY. No.	LENGTH IN MILES CLASS 3	CLASS 4
6	4.29	
8	2.40	
9	1.50	
10	0.80	
11	0.36	
13	0.10	
14	1.61	
15	2.60	
17	1.05	(0.09)
18	0.41	(0.24)
19	3.90	
20	0.75	
25		(0.40)
26	0.26	(0.99)
27		(0.08)
29	0.35	
30	2.04	
31	1.75	
32	0.14	
33	0.15	
35	0.75	
36	0.19	
38	0.70	
39	0.10	
40	0.08	
41	0.23	
TOTAL	26.81	1.80

LEGAL TRAIL No.	LENGTH IN MILES LEGAL TRAIL
1	(1.05)
2	(0.79)
3	(0.03)
4	(1.45)
6	(0.75)
7	(0.75)
TOTAL	4.82

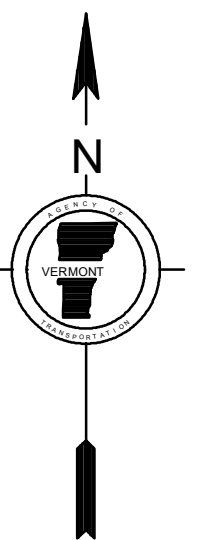
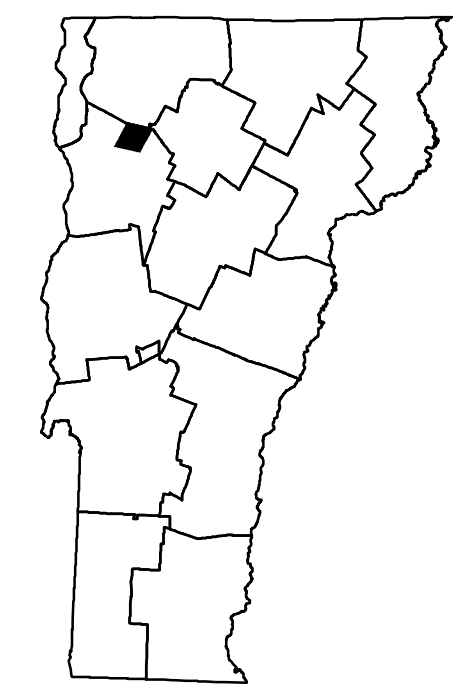
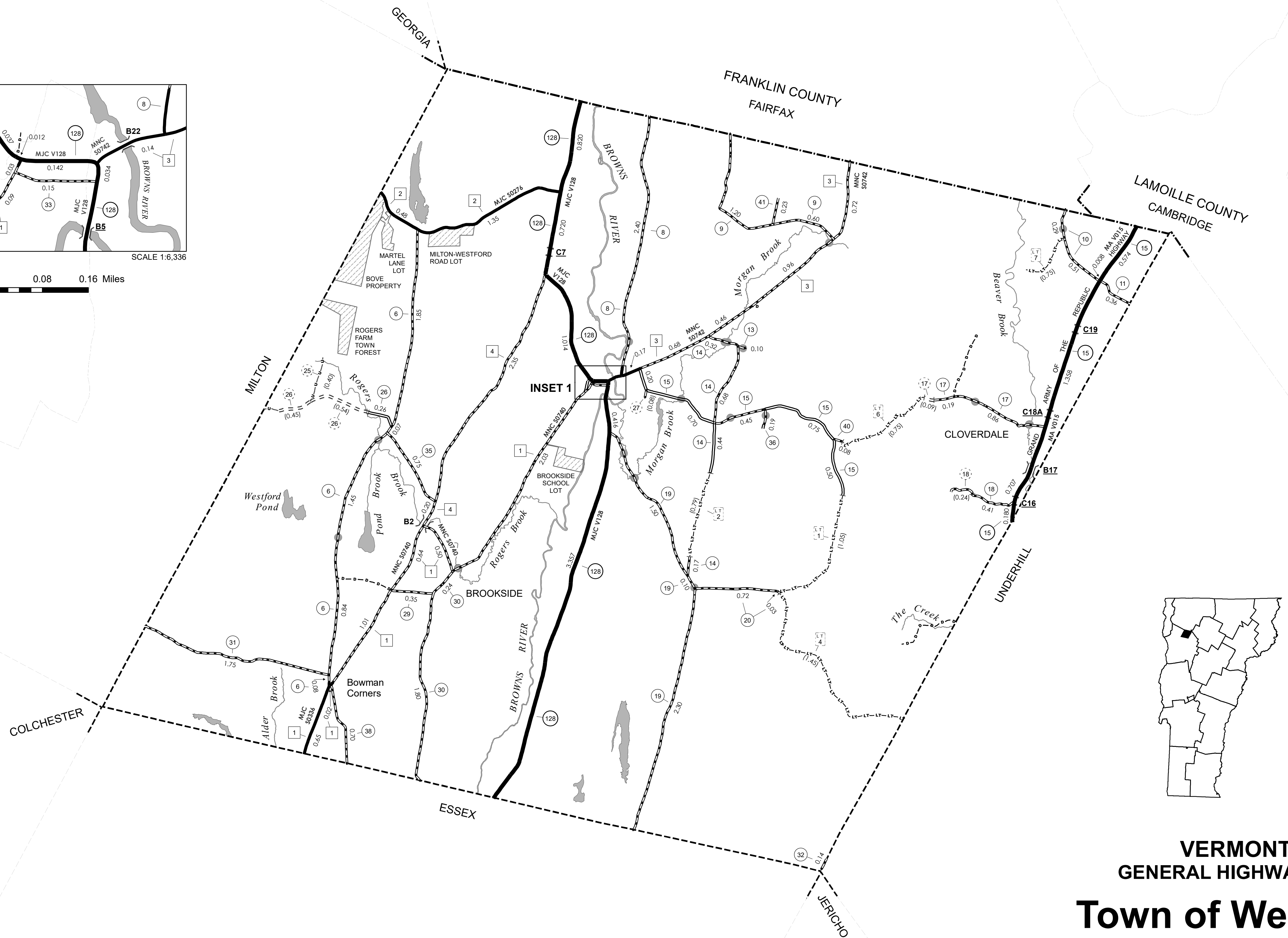
MILEAGE SUMMARY

CLASS 2		
TH-1	4.970	
TH-2	1.830	
TH-3	3.130	
TH-4	2.550	
TOTAL CLASS 2	12.480	
CLASS 3		
TOTAL CLASS 3	26.81	
TOTAL TOWN	39.290	
STATE HIGHWAY		
VT-15	2.827	
VT-128	6.552	
TOTAL STATE HIGHWAY	9.379	
TOTAL STATE	9.379	

TOTAL, TRAVELED HIGHWAYS, FEB. 10, 2020: 48.669
(Excludes Class 4 and Legal Trail Mileage)



INSET 1 SCALE 1:6,336



VERMONT
GENERAL HIGHWAY MAP
Town of Westford

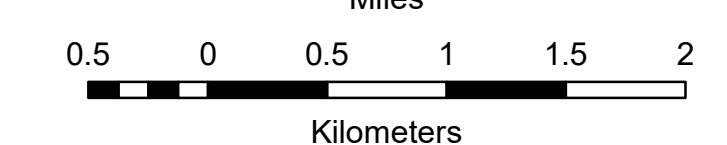
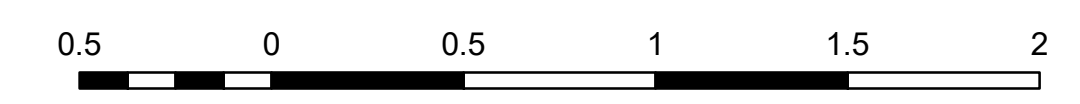
CHITTENDEN COUNTY

Transportation District #8

Prepared by the
Vermont Agency of Transportation
Division of Policy, Planning and Intermodal Development
in cooperation with
U.S. Department of Transportation
Federal Highway Administration

Mileage as of February 10, 2020
Map prepared July 13, 2020

SCALE 1:31,680



- HIGHWAYS**
 - INTERSTATE
 - U.S. ROUTE
 - STATE ROUTE
 - CLASS 1
 - CLASS 2
 - CLASS 3
 - CLASS 4
 - LEGAL TRAIL
 - PARK AND RIDE
- INTERSTATE OR DIVIDED HIGHWAY
 - STATE - HARD SURFACE OR PAVED
 - TOWN - HARD SURFACE OR PAVED
 - GRAVEL
 - SOIL OR GRADED AND DRAINED EARTH
 - UNIMPROVED OR PRIMITIVE
 - IMPASSABLE OR UNTRAVELED
 - LEGAL TRAIL
 - DISCONTINUED
 - HIGHWAY CLASS CHANGE
 - RAILROAD
 - INACTIVE RAILROAD
 - PUBLIC LAND - NATIONAL FOREST
 - PUBLIC LAND - STATE/MUNICIPAL
 - NATIONAL FOREST ROAD
 - STATE FOREST HIGHWAY
- POLITICAL SUBDIVISIONS**
 - STATE BOUNDARY
 - COUNTY BOUNDARY
 - TOWN BOUNDARY
 - VILLAGE BOUNDARY
 - URBAN COMPACT BOUNDARY
 - WATER BODY
 - STREAM OR BROOK
 - BRIDGE OR CULVERT
 - BRIDGE OR CULVERT > 20'
 - BRIDGE OR CULVERT 6' - 20'
 - BIKE PATH STRUCTURE
 - VT CULVERTS BRIDGE
 - VT CULVERTS CULVERT > 6'
 - STATE BRIDGE OR CULVERT IDENTIFIER
 - TOWN BRIDGE OR CULVERT IDENTIFIER
- FEDERAL CLASSIFICATION IDENTIFIER**
 - MA MINOR ARTERIAL
 - MJC MAJOR COLLECTOR
 - MNC MINOR COLLECTOR
 - PA PRINCIPAL ARTERIAL

DISCLAIMER:
The untraveled highways (laid-out town highways), discontinued highways, and legal trails hereon are those of which the Agency of Transportation has record; others may exist.

Highway and bridge data by the Agency of Transportation. Town short structures drawn from the VTCULVERTS (formerly VOBCIT) online database. All other data from the Vermont Open Geodata Portal. Only named streams shown.

Vermont State Plane Coordinate System
North American Datum of 1983
SPCS_Zone_Identifier: 4400
Geodetic Reference System 80
4,000-meter grid, Easting - Northing



TOWN HWY. No.	CLASS 3	CLASS 4	LENGTH IN MILES	TOWN HWY. No.	CLASS 3	CLASS 4	LENGTH IN MILES	TOWN HWY. No.	CLASS 3	CLASS 4	LENGTH IN MILES
4	3.69	(0.07)	51	0.11	97	0.37					
6	1.20		52	0.62	98	0.36					
7	0.47		53	0.29	99	0.13					
8	0.63		54	0.28	100	0.14					
10	1.91	(0.42)	55	0.30	101	0.30					
11	0.60		56	0.18	102	0.16					
12	1.71		57	0.46	103	0.12					
13	0.24		58	0.51	104	0.27					
14	2.70		59	0.10	105	0.30					
15	0.13		61	0.12	106	0.30					
16	0.65		62	0.66	107	0.62					
17	0.70		63	0.10	108	0.58					
18	0.65		64	0.08	109	0.44					
19	0.46		65	0.30	110	0.21					
20	0.30		66	0.14	111	0.21					
21	1.40	(0.53)	67	0.62	112	1.02					
22	0.27		68	0.36	113	0.47					
23	0.90		69	0.16	114	0.77					
24	0.65	(0.10)	70	0.21	115	0.79					
25	0.53		71	0.28	116	0.19					
26	2.10		72	0.33	117	0.39					
27	0.25	(0.55)	73	0.28	118	0.78					
28	0.45		74	0.06	119	0.50					
29	0.45		75	0.37	120	0.12					
30	0.04		76	1.01	121	0.07					
31	0.20		77	0.45	122	0.19					
32	0.15		78	0.39	123	0.32					
33	0.13		79	0.16	124	0.31					
34	0.36		80	0.52	125	0.28					
35	0.07		81	0.14	126	0.07					
36	0.43		82	0.43	127	0.20					
37	0.45		83	0.31	128	0.21					
38	0.36		84	0.71	129	0.38					
39	0.25		85	0.29	130	0.12					
40	0.22		86	0.13	131	0.27					
41	0.34		87	0.67	132	0.17					
42	0.10		88	1.13	133	0.49					
43	0.15		89	0.17	134	0.07					
44	0.30		90	0.14	135	0.10					
45	0.29		91	0.05	136	0.12					
46	0.22		92	0.61	137	0.02					
47	0.38		93	0.36	138	0.12					
48	0.16		94	0.62	139	0.38					
49	0.24		95	0.16							
50	0.18		96	0.13							
			TOTAL	56.46	1.67						

MILEAGE SUMMARY

CLASS	LENGTH IN MILES
CLASS 2	7.700
TH-1	1.050
TH-2	2.100
TH-3	2.950
TH-4	3.800
TH-5	1.600
TH-6	1.600
TOTAL CLASS 2	19.280
TOTAL CLASS 3	56.46
TOTAL TOWN	75.740

STATE HIGHWAY	LENGTH IN MILES
VT-2A	5.940
VT-116	0.417
TOTAL STATE HIGHWAY	6.357

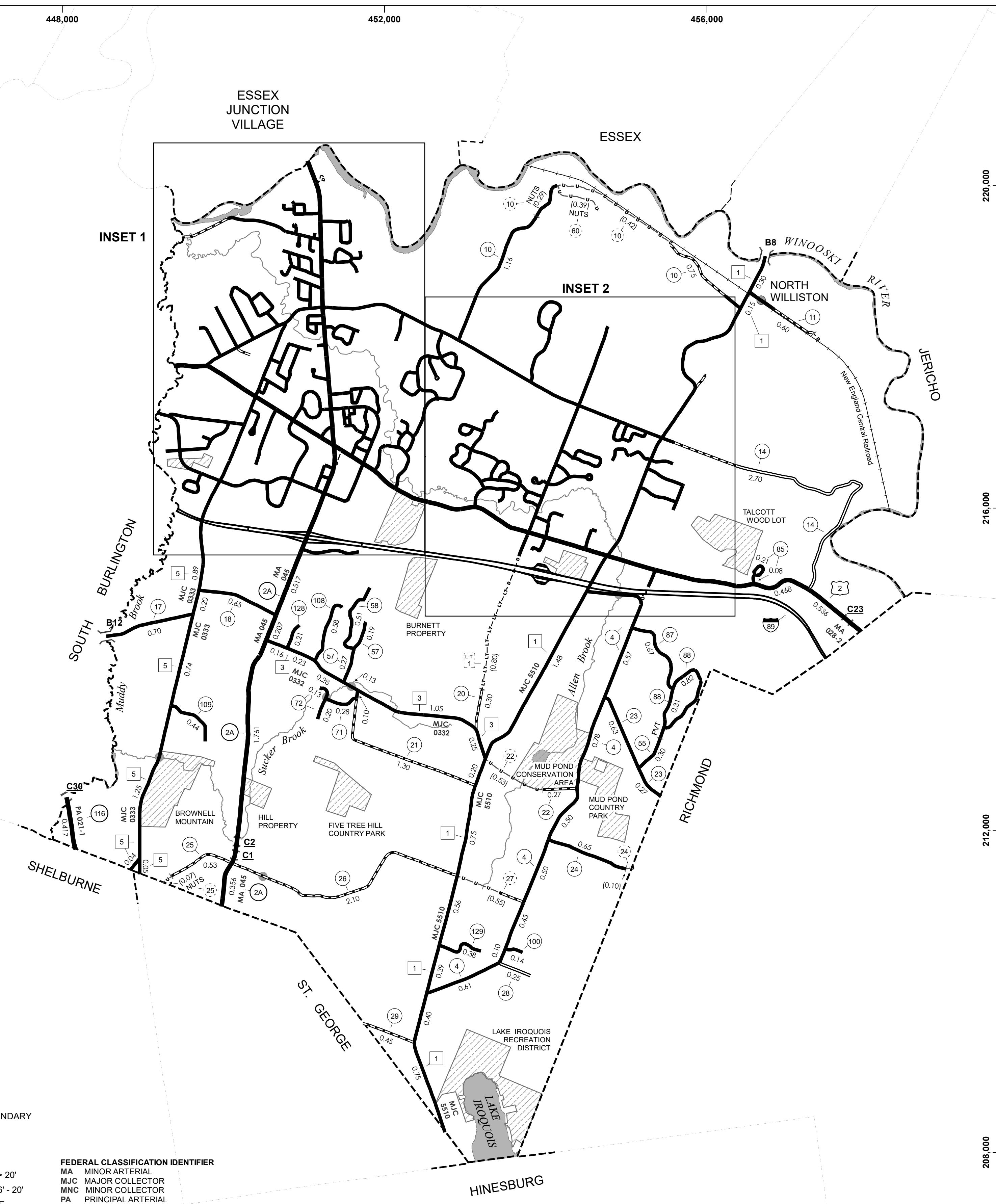
US HIGHWAY	LENGTH IN MILES
US-2	5.897
TOTAL US HIGHWAY	5.897

INTERSTATE	LENGTH IN MILES
I-89	5.459
TOTAL INTERSTATE	5.459

INTERSTATE - Ramps	LENGTH IN MILES
I-89	0.929
TOTAL INTERSTATE - Ramps	0.929
TOTAL INTERSTATE	6.388

TOTAL, TRAVELED HIGHWAYS, FEB. 10, 2021: 94.382
(Excludes Class 4 and Legal Trail Mileage)

- HIGHWAYS**
- INTERSTATE
 - U.S. ROUTE
 - STATE ROUTE
 - CLASS 1
 - CLASS 2
 - CLASS 3
 - CLASS 4
 - LEGAL TRAIL
 - PARK AND RIDE
- INTERSTATE OR DIVIDED HIGHWAY**
- STATE - HARD SURFACE OR PAVED
 - TOWN - HARD SURFACE OR PAVED
 - GRAVEL
 - SOIL OR GRADED AND DRAINED EARTH
 - UNIMPROVED OR PRIMITIVE
 - IMPASSABLE OR UNTRAVELED
 - LEGAL TRAIL
 - DISCONTINUED
 - HIGHWAY CLASS CHANGE
 - RAILROAD
 - INACTIVE RAILROAD
 - PUBLIC LAND - NATIONAL FOREST
 - PUBLIC LAND - STATE/MUNICIPAL
 - NATIONAL FOREST ROAD
 - STATE FOREST HIGHWAY
- POLITICAL SUBDIVISIONS**
- STATE BOUNDARY
 - COUNTY BOUNDARY
 - TOWN BOUNDARY
 - VILLAGE BOUNDARY
 - URBAN COMPACT BOUNDARY
 - WATER BODY
 - STREAM OR BROOK
- BRIDGE OR CULVERT**
- BRIDGE OR CULVERT > 20'
 - BRIDGE OR CULVERT 6' - 20'
 - BIKE PATH STRUCTURE
 - VT CULVERTS BRIDGE
 - VT CULVERTS CULVERT > 6'
- FEDERAL CLASSIFICATION IDENTIFIER**
- MA MAJOR ARTERIAL
 - MJC MAJOR COLLECTOR
 - MNC MINOR COLLECTOR
 - PA PRINCIPAL ARTERIAL
- B34 / C34 STATE BRIDGE OR CULVERT IDENTIFIER**
B34 / C34 TOWN BRIDGE OR CULVERT IDENTIFIER



VERMONT GENERAL HIGHWAY MAP

Town of Williston

CHITTENDEN COUNTY

Transportation District #5

Prepared by the Vermont Agency of Transportation
Division of Policy, Planning and Intermodal Development
in cooperation with
U.S. Department of Transportation
Federal Highway Administration

Mileage as of February 10, 2021
Map prepared June 30, 2021
SCALE 1:31,680

Vermont State Plane Coordinate System
North American Datum of 1983
SPCS_Zone_Identifier: 4400
Geodetic Reference System 80
4,000-meter grid, Easting - Northing

0.5 0 0.5 1 1.5 2
Miles

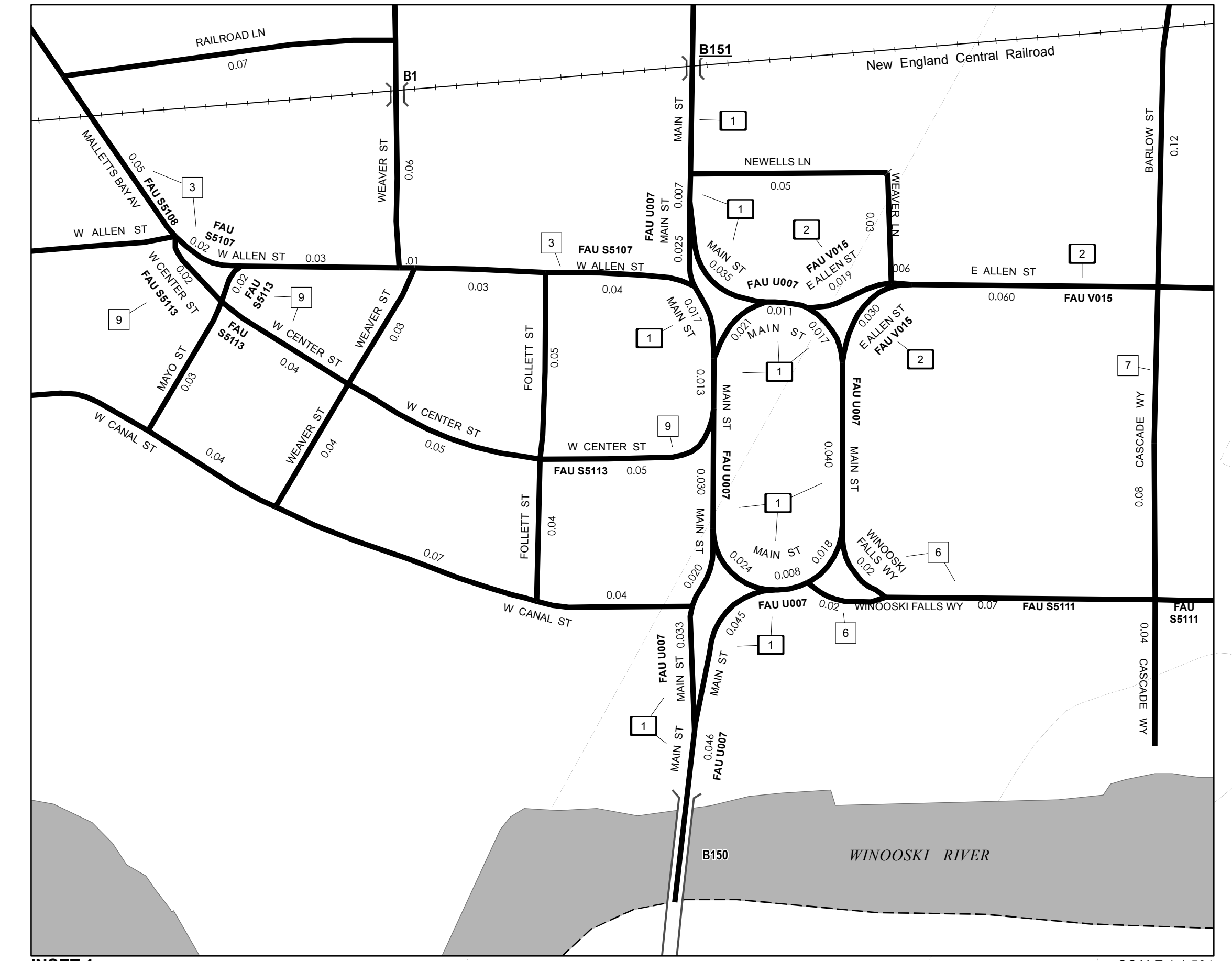
0.5 0 0.5 1 1.5 2
Kilometers

DISCLAIMER:
The untraveled highways (laid-out town highways), discontinued highways, and legal trails herein are those of which the Agency of Transportation has record; others may exist.
Highway and bridge data by the Agency of Transportation.
Town short structures drawn from the VT CULVERTS (formerly VOBCTI) online database. All other data from the Vermont Open Geodata Portal. Only named streams shown.

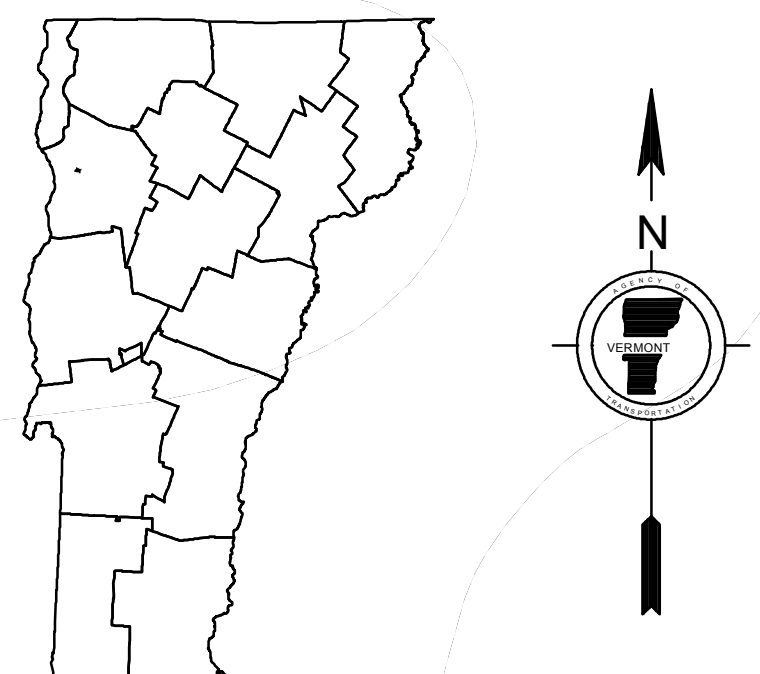
MILEAGE SUMMARY

CLASS 1			
TH-1	1.194		
TH-2	0.782		
TOTAL CLASS 1	1.976		
CLASS 2			
TH-3	0.830		
TH-4	0.740		
TH-5	0.660		
TH-6	0.220		
TH-7	0.080		
TH-8	0.100		
TH-9	0.180		
TOTAL CLASS 2	2.810		
CLASS 3			
TOTAL CLASS 3	12.80		
TOTAL TOWN	17.586		
TOTAL STATE	0		
INTERSTATE			
I-89	0.938		
TOTAL INTERSTATE	0.938		
INTERSTATE - Ramps			
I-89	0.317		
TOTAL INTERSTATE - Ramps	0.317		
TOTAL INTERSTATE	1.255		

TOTAL, TRAVELED HIGHWAYS, FEB. 10, 2015: 18.841
(Excludes Class 4, Legal Trail, and Unidentified Corridor Mileage)



0 0.02 0.04 Miles



- HIGHWAYS**
 - INTERSTATE
 - U.S. ROUTE
 - STATE ROUTE
 - CLASS 1
 - CLASS 2
 - CLASS 3
 - CLASS 4
 - LEGAL TRAIL
 - INTERSTATE OR DIVIDED HIGHWAY
 - STATE - HARD SURFACE OR PAVED
 - TOWN - HARD SURFACE OR PAVED
 - GRAVEL
 - SOIL OR GRADED AND DRAINED EARTH
 - UNIMPROVED OR PRIMITIVE
 - IMPASSABLE OR UNTRAVELED
 - LEGAL TRAIL
 - DISCONTINUED
 - HIGHWAY CLASS CHANGE
 - RAILROAD
 - INACTIVE RAILROAD
 - NFR NATIONAL FOREST ROAD
 - SFH STATE FOREST HIGHWAY
 - P PARK AND RIDE
- POLITICAL SUBDIVISIONS**
 - STATE BOUNDARY
 - COUNTY BOUNDARY
 - TOWN BOUNDARY
 - VILLAGE BOUNDARY
 - URBAN COMPACT BOUNDARY
 - WATER BODY
 - STREAM OR BROOK
 - RAILROAD
 - BRIDGE OR CULVERT
 - BRIDGE OR CULVERT > 20'
 - BRIDGE OR CULVERT 6' - 20'
 - VOBCIT BRIDGE
 - VOBCIT CULVERT > 6'
 - STATE BRIDGE OR CULVERT IDENTIFIER
 - TOWN BRIDGE OR CULVERT IDENTIFIER
 - FEDERAL CLASSIFICATION IDENTIFIER**
 - FAU URBAN ARTERIAL OR COLLECTOR
 - MA MINOR ARTERIAL
 - MJC MAJOR COLLECTOR
 - MNC MINOR COLLECTOR
 - PA PRINCIPAL ARTERIAL

DISCLAIMER:
The untraveled highways (laid-out town highways), discontinued highways, and legal trails hereon are those of which the Agency of Transportation has record; others may exist.

Highway and bridge data by the Agency of Transportation. Town short structures are drawn from the Vermont Online Bridge & Culvert Inventory Tool (VOBCIT) database. All other data from the Vermont Center for Geographic Information. Only named streams are shown.

Vermont State Plane Coordinate System
North American Datum of 1983
SPCS_Zone_Identifier: 4400
Geodetic Reference System 80
2,000-meter grid, Easting - Northing

TOWN HWY. No.	LENGTH IN MILES CLASS 3	LENGTH IN MILES CLASS 4	TOWN ROAD NAME	TOWN HWY. No.	LENGTH IN MILES CLASS 3	LENGTH IN MILES CLASS 4	TOWN ROAD NAME
101	0.16		AUDETTE ST	136	0.18		MAPLE ST
102	0.22		BARLOW ST	137	0.03		MAYO ST
103	0.45		BELLEVUE ST	138	0.03		MORGAN LA
104	0.14		BERNARD ST	139	0.05		NEWELLS LN
105	0.12		BRISSON CT	140	0.06		NIQUETTE CT
106	0.08		BRUCE ST	141	0.05		NORMAND ST
107	0.09		BURLING ST	142	0.80		NORTH ST
108	0.29		CEDAR ST	143	0.16		ORCHARD TERR
109	0.06		CHAMPLAIN PL	144	0.12		PARK ST
110	0.07		CLIFFORD ST	145	0.31		PINEGROVE TERR
111	0.10		CORRINE ST	146	0.43		PINE ST
112	0.23		DION ST	147	0.12		PLATT ST
113	0.15		DUFRESNE DR	148	0.07		RAILROAD LN
114	0.06		EAST ST	149	0.04		REGINALD ST
115	0.33		ELM ST	150	0.11		RICHARD ST
116		(0.02)	FILTER PLANT RD	151	0.18		RIVER ST
117	0.22		FLORIDA AV	152	0.12		ROGER ST
118	0.09		FOLLETT ST	153	0.13		ROLAND CT
119	0.06		FORREST ST	154	0.30		RUSSELL ST
120	0.38		FRANKLIN ST	155	0.25		SHEPARD ST
121	0.15		GAIL ST	156	0.04		SOLAR VIEW DR
122	0.09		GAMELIN CT	157	0.32		ST PETER ST
123	0.09		GEORGE ST	158	0.06		STEVENS ST
124	0.07		GILBROOK RD	159	0.25		TIGAN ST
125	0.22		HALL ST	160	0.23		UNION ST
126	0.10		HAWTHORNE ST	161	0.43		W ALLEN ST
127	0.45		HICKOK ST	162	0.44		W CANAL ST
128	0.08		HIGH ST	163	0.03		WEAVER LN
129	0.33		HOOD ST	164	0.88		WEAVER ST
130	0.18		LAFOUNTAIN ST	165	0.07		WEST LN
131	0.27		LAPOINTE ST	166	0.40		WEST ST
132	0.03		LECLAIR AV	167	0.12		WHITNEY ST
133	0.21		LECLAIR ST	168	0.04		WINOOSKI FALLS WY
134	0.25		MANSEAU ST	169	0.02		CASCADE WY
135	0.11		MANSION ST				WINOOSKI FALLS WY
TOTAL				12.80	0.02		

0.1 0 0.1 0.2 0.3 0.4 Miles

0.1 0 0.1 0.2 0.3 0.4 Kilometers

VERMONT
GENERAL HIGHWAY MAP
City of Winooski
CHITTENDEN COUNTY
Transportation District #5
Prepared by the
Vermont Agency of Transportation
Division of Policy, Planning and Intermodal Development
in cooperation with
U.S. Department of Transportation
Federal Highway Administration

Mileage as of February 10, 2015
Map prepared June 17, 2015
SCALE 1:6,336