

TOWN HWY. No.	LENGTH IN MILES CLASS 3	LENGTH IN MILES CLASS 4	LEGAL TRAIL No.	LENGTH IN MILES LEGAL TRAIL
7	0.86		1	(0.28)
8	2.85		2	(1.33)
9	1.00		4	(0.95)
10	0.40		5	(0.41)
11	0.44		6	(0.47)
12	0.81		7	(1.12)
14	0.60			
15	0.53			
16	0.27			
17	0.79			
18	0.35			
19	1.18	(0.98)		
22	0.15			
23	0.12			
24	5.70			
25	0.55			
26	0.32			
28		(0.14)		
29	1.15			
32	0.11			
33	0.08			
34	0.24	(0.03)		
35	0.10			
36	0.27			
37	0.14			
38	0.41			
39	0.07			
40		(0.19)		
41	0.20			
42	0.27			
43	0.54			
44	0.06			
45	0.32			
46	0.10			
47	0.15			
48	0.28			
49	1.11			
50	0.30			
51	0.12			
52	0.08			
53	0.10			
54	0.16			
55	0.31			
56	0.29			
57	0.35			
58	0.17			
59	0.54			
60	0.51			
61	0.15			
62	0.47			
63	0.40			
64	0.11			
65	0.19			
66		(1.37)		
TOTAL	26.77	2.71		

MILEAGE SUMMARY

CLASS 2			
TH-1	1,540		
TH-2	1,200		
TH-3	1,250		
TH-4	1,650		
TH-5	1,880		
TH-6	0,390		
TOTAL CLASS 2		7,910	
CLASS 3			
TOTAL CLASS 3		26.77	
TOTAL TOWN		34,680	
STATE HIGHWAY			
VT-7A	6,139		
VT-313	7,908		
TOTAL STATE HIGHWAY		14,047	
TOTAL STATE		14,047	

TOTAL, TRAVELED HIGHWAYS, FEB. 10, 2017: 48,727
(Excludes Class 4 and Legal Trail Mileage)

- HIGHWAYS**
- INTERSTATE
 - U.S. ROUTE
 - STATE ROUTE
 - CLASS 1
 - CLASS 2
 - CLASS 3
 - CLASS 4
 - LEGAL TRAIL
 - PARK AND RIDE
 - INTERSTATE OR DIVIDED HIGHWAY
 - STATE - HARD SURFACE OR PAVED
 - TOWN - HARD SURFACE OR PAVED
 - GRAVEL
 - SOIL OR GRADED AND DRAINED EARTH
 - UNIMPROVED OR PRIMITIVE
 - IMPASSABLE OR UNTRAVELED
 - LEGAL TRAIL
 - DISCONTINUED
 - HIGHWAY CLASS CHANGE
 - RAILROAD
 - INACTIVE RAILROAD
 - PUBLIC LAND - NATIONAL FOREST
 - PUBLIC LAND - STATE/MUNICIPAL
 - NATIONAL FOREST ROAD
 - STATE FOREST HIGHWAY

- POLITICAL SUBDIVISIONS**
- STATE BOUNDARY
 - COUNTY BOUNDARY
 - TOWN BOUNDARY
 - VILLAGE BOUNDARY
 - URBAN COMPACT BOUNDARY
 - WATER BODY
 - STREAM OR BROOK

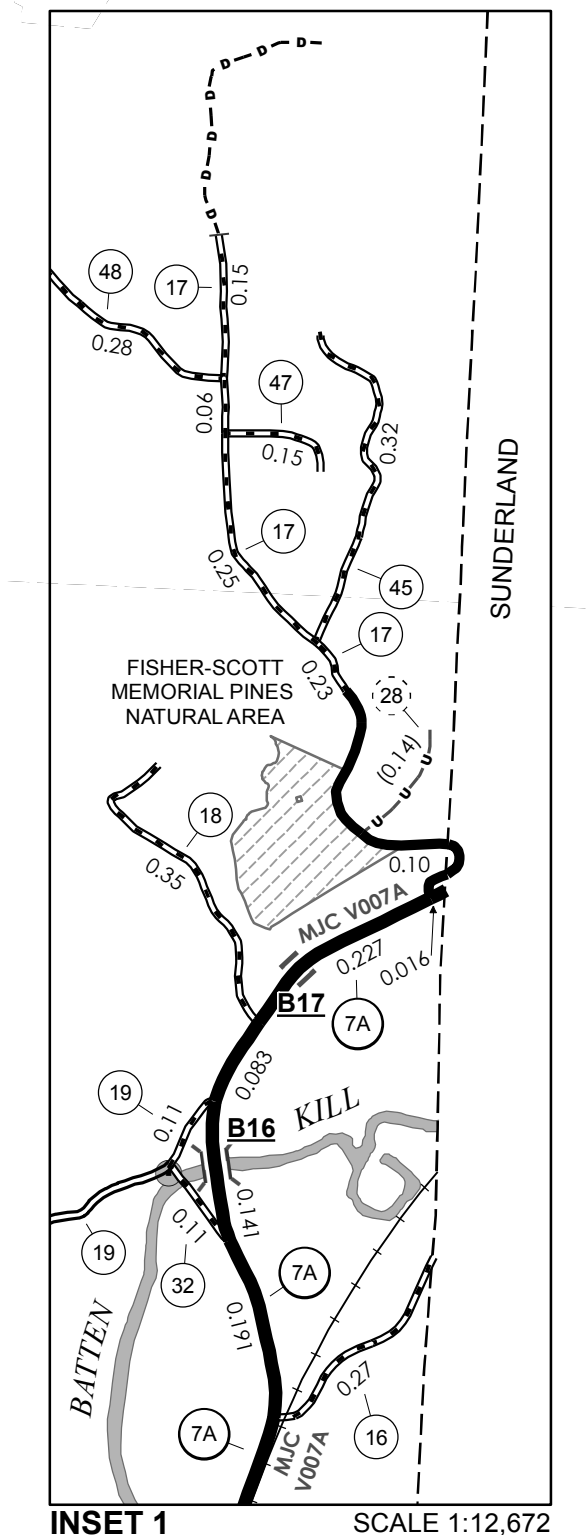
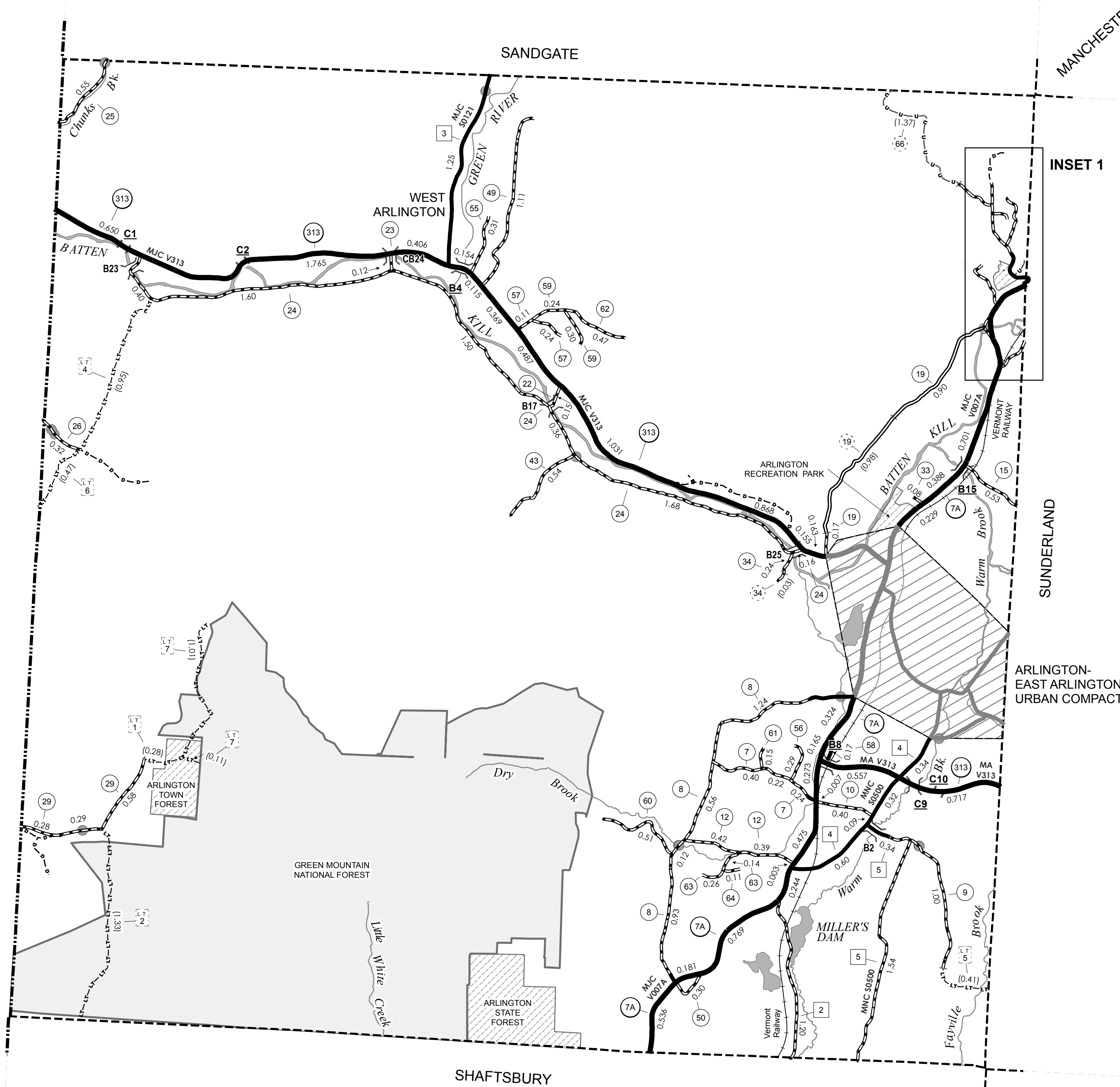
- BRIDGE OR CULVERT**
- BRIDGE OR CULVERT > 20'
 - BRIDGE OR CULVERT 6' - 20'
 - BIKE PATH STRUCTURE
 - VOBCIT BRIDGE
 - VOBCIT CULVERT > 6'
 - STATE BRIDGE OR CULVERT IDENTIFIER
 - TOWN BRIDGE OR CULVERT IDENTIFIER

- FEDERAL CLASSIFICATION IDENTIFIER**
- MA MINOR ARTERIAL
 - MJC MAJOR COLLECTOR
 - MNC MINOR COLLECTOR
 - PA PRINCIPAL ARTERIAL

DISCLAIMER:
The untraveled highways (laid-out town highways), discontinued highways, and legal trails herein are those of which the Agency of Transportation has record; others may exist.

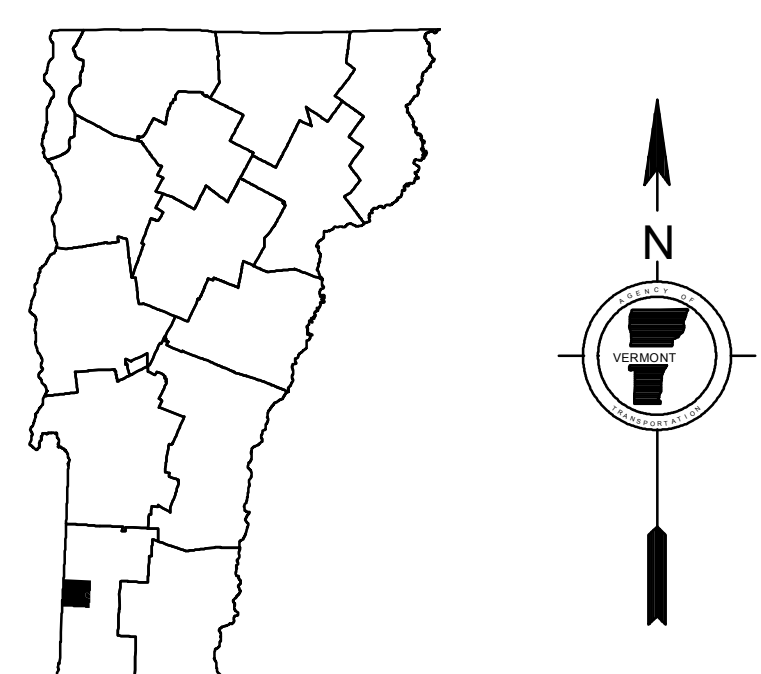
Highway and bridge data by the Agency of Transportation. Town short structures drawn from the Vermont Online Bridge & Culvert Inventory Tool (VOBCIT) database. All other data from the Vermont Center for Geographic Information. Only named streams shown.

Vermont State Plane Coordinate System
North American Datum of 1983
SPCS_Zone_Identifier: 4400
Geodetic Reference System 80
4,000-meter grid, Easting - Northing



INSET 1 SCALE 1:12,672

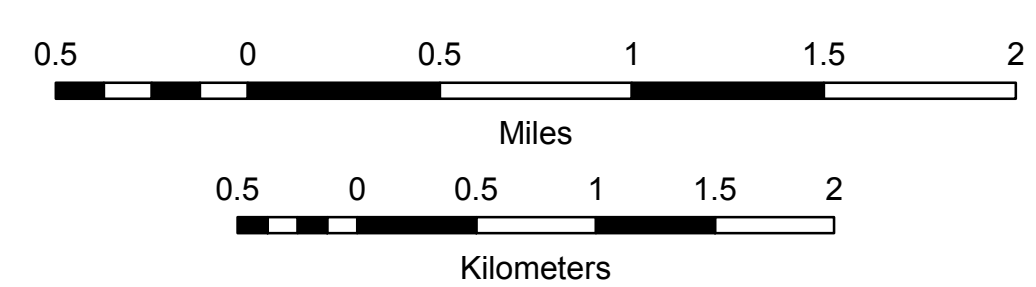
0 0.15 0.3 Miles



VERMONT
GENERAL HIGHWAY MAP
Town of Arlington
BENNINGTON COUNTY
Transportation District #1

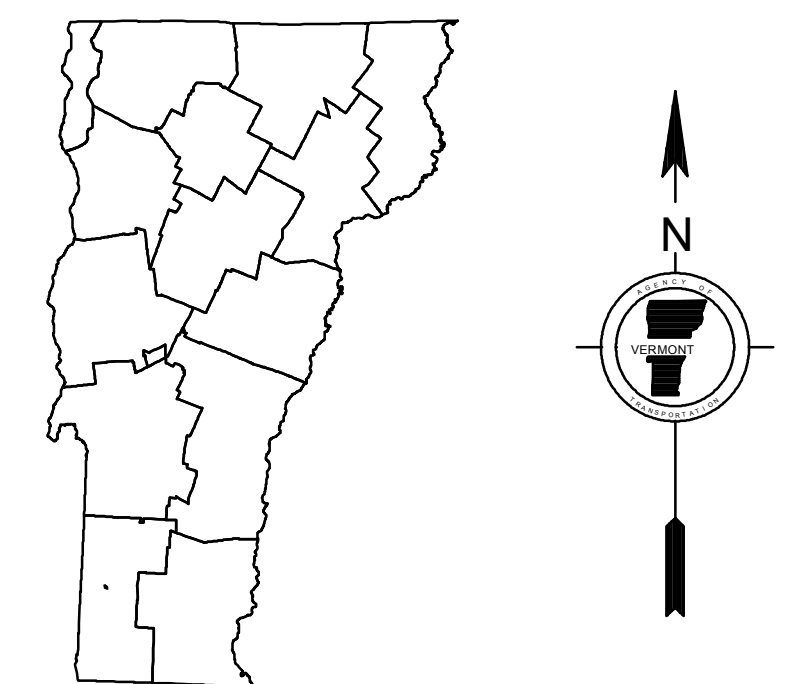
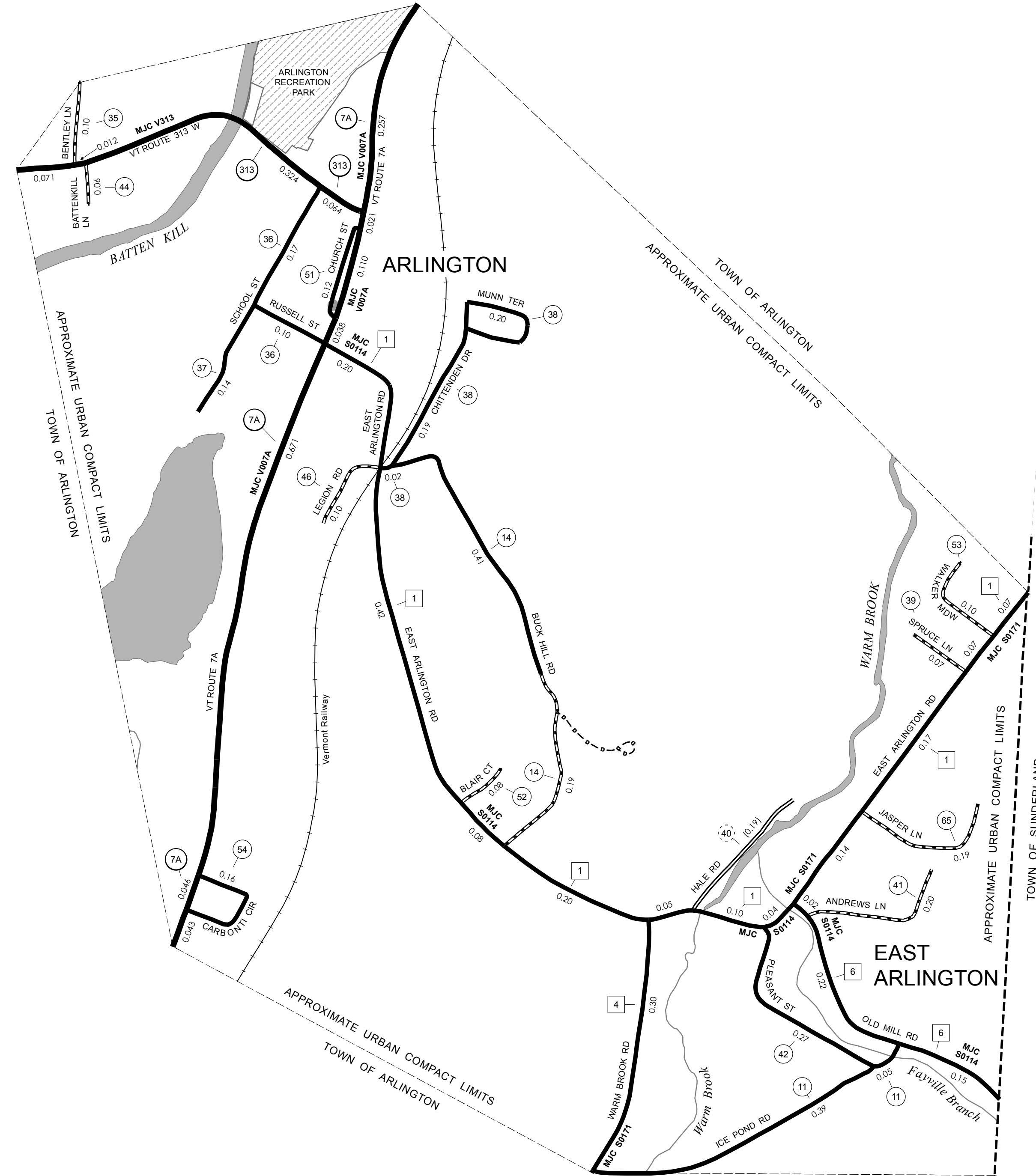
Prepared by the
Vermont Agency of Transportation
Division of Policy, Planning and Intermodal Development
in cooperation with
U.S. Department of Transportation
Federal Highway Administration

Mileage as of February 10, 2017
Map prepared June 29, 2017
SCALE 1:31,680



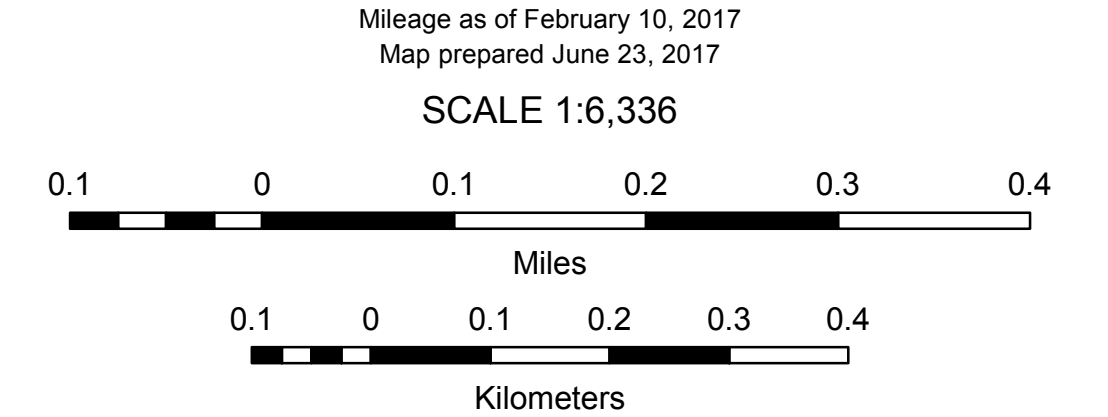
TOWN HWY. No.	LENGTH IN MILES		TOWN ROAD NAME
	CLASS 3	CLASS 4	
11	0.44		ICE POND RD
14	0.60		BUCK HILL RD
35	0.10		BENTLEY LN
36	0.10		RUSSELL ST
36	0.17		SCHOOL ST
37	0.14		SCHOOL ST
38	0.17		MUNN TER
38	0.24		CHITTENDEN DR
39	0.07		SPRUCE LN
40		(0.19)	HALE RD
41	0.20		ANDREWS LN
42	0.27		PLEASANT ST
44	0.06		BATTENKILL LN
46	0.10		LEGION RD
51	0.12		CHURCH ST
52	0.08		BLAIR CT
53	0.10		WALKER MDW
54	0.16		CARBONTI CIR
65	0.19		JASPER LN
TOTAL	3.31	0.19	

MILEAGE SUMMARY			
CLASS 2			
TH-1	1.540		
TH-4	0.300		
TH-6	0.390		
	TOTAL CLASS 2	2.230	
CLASS 3			
	TOTAL CLASS 3	3.31	
	TOTAL TOWN	5.540	
STATE HIGHWAY			
VT-7A	1.186		
VT-313	0.471		
	TOTAL STATE HIGHWAY	1.657	
	TOTAL STATE	1.657	
TOTAL, TRAVELED HIGHWAYS, FEB. 10, 2017:		7.197	
<small>(Excludes Class 4 and Legal Trail Mileage)</small>			



**VERMONT
GENERAL HIGHWAY MAP
Urban Compact of
Arlington
BENNINGTON COUNTY**

Transportation District #1
Prepared by the
Vermont Agency of Transportation
Division of Policy, Planning and Intermodal Development
in cooperation with
U.S. Department of Transportation
Federal Highway Administration



- HIGHWAYS**
- INTERSTATE
- U.S. ROUTE
- STATE ROUTE
- CLASS 1
- CLASS 2
- CLASS 3
- CLASS 4
- LEGAL TRAIL
- PARK AND RIDE
- INTERSTATE OR DIVIDED HIGHWAY
- STATE - HARD SURFACE OR PAVED
- TOWN - HARD SURFACE OR PAVED
- GRAVEL
- SOIL OR GRADED AND DRAINED EARTH
- UNIMPROVED OR PRIMITIVE
- IMPASSABLE OR UNTRAVELED
- LEGAL TRAIL
- DISCONTINUED
- HIGHWAY CLASS CHANGE
- RAILROAD
- INACTIVE RAILROAD
- PUBLIC LAND - NATIONAL FOREST
- PUBLIC LAND - STATE/MUNICIPAL
- NATIONAL FOREST ROAD
- STATE FOREST HIGHWAY
- POLITICAL SUBDIVISIONS**
- STATE BOUNDARY
- COUNTY BOUNDARY
- TOWN BOUNDARY
- VILLAGE BOUNDARY
- URBAN COMPACT BOUNDARY
- WATER BODY
- STREAM OR BROOK
- BRIDGE OR CULVERT**
- BRIDGE OR CULVERT > 20'
- BRIDGE OR CULVERT 6' - 20'
- BIKE PATH STRUCTURE
- VOBCIT BRIDGE
- VOBCIT CULVERT > 6'
- STATE BRIDGE OR CULVERT IDENTIFIER
- TOWN BRIDGE OR CULVERT IDENTIFIER
- FEDERAL CLASSIFICATION IDENTIFIER**
- MA MINOR ARTERIAL
- MJC MAJOR COLLECTOR
- MNC MINOR COLLECTOR
- PA PRINCIPAL ARTERIAL

DISCLAIMER:
The untraveled highways (laid-out town highways), discontinued highways, and legal trails hereon are those of which the Agency of Transportation has record; others may exist.
Highway and bridge data by the Agency of Transportation. Town short structures drawn from the Vermont Online Bridge & Culvert Inventory Tool (VOBCIT) database. All other data from the Vermont Center for Geographic Information. Only named streams shown.

Vermont State Plane Coordinate System
North American Datum of 1983
SPCS_Zone_Identifier: 4400
Geodetic Reference System 80
2,000-meter grid, Easting - Northing

TOWN HWY. No.	LENGTH IN MILES CLASS 3	TOWN HWY. No.	LENGTH IN MILES CLASS 4
6	0.17	317	0.19
7	0.34	318	0.26
8	1.78	320	0.54
9	0.63	322	0.12
10	0.77	324	0.13
11	0.50	326	0.27
12	0.36	328	0.16
13		330	0.46
14	1.36	332	0.26
15	0.35	334	0.05
16	3.18	336	0.11
17	0.95	338	0.85
18	0.88	340	0.44
19	2.60	342	0.48
20	0.57	344	0.37
21	0.12	346	0.09
22	0.10	348	0.19
23	1.33	350	0.14
24	0.86	352	0.28
25	1.59	354	0.04
26	1.40	356	0.27
28	0.36	358	0.11
30	1.19	360	0.39
31	0.05	362	0.10
32	0.39	364	0.07
36	0.23	366	0.18
37	0.11	368	0.21
38	1.56	370	0.05
39	0.30	372	0.05
40	1.37	374	0.37
41	0.15	376	0.05
42	1.50	378	0.08
44	0.10	380	0.10
45	0.40	382	0.01
46	3.29	384	0.13
47	0.88	385	0.07
48	1.34	386	0.09
49	2.37	388	0.13
50	0.09	390	0.08
51	0.95	392	0.11
52	0.60	394	0.12
53	1.15	396	0.17
54	1.62	398	0.16
55	0.40	400	0.19
56	1.20	401	0.08
57	0.16	402	0.04
58	0.75	403	0.14
59	1.08	404	1.02
60	0.29	406	0.19
61	0.20	408	0.34
62		410	0.20
64	0.38	412	0.31
66	0.43	414	0.13
71	0.75	416	0.13
72	0.03	415	0.03
73	0.05	416	0.44
74	0.29	417	0.08
80	0.26	418	0.17
81	0.27	419	0.29
82	0.05	420	0.05
83	1.31	421	0.16
84	0.35	422	0.48
85	0.15	423	0.17
86	0.32	424	0.13
87	0.22	425	0.10
88	0.95	426	0.37
89	0.36	427	0.07
90	0.32	428	0.07
91	0.28	429	0.03
92	0.10	430	0.55
93	0.22	432	0.17
94	0.29	434	0.51
95	0.20	436	0.37
96	0.23	438	0.41
97	0.51	440	0.08
98	0.14	442	0.15
99	0.05	444	0.41
100	0.63	446	0.15
101	0.13	448	0.04
102	0.70	450	0.07
103	0.26	452	0.05
104	0.22	454	0.06
105	0.40	456	0.05
106	0.15	458	0.07
107	0.50	460	0.11
108	0.48	462	0.11
109	0.21	464	0.11
110		466	0.07
111		468	0.06
112	0.12	470	0.09
113	0.28	472	0.20
114	0.26	473	0.20
115	0.42	474	0.14
116	0.11	475	0.07
117	0.09	476	0.66
118	0.20	478	0.10
119	0.30	480	0.17
120	0.89	482	0.10
121	0.12	484	0.05
122	0.26	486	0.33
123	0.04	488	0.27
124	0.13	490	0.35
125	0.08	492	0.29
126	0.14	494	0.27
127	0.37	496	0.06
128	0.03	498	0.42
129	0.03	500	0.14
130	0.07	502	0.25
300	0.10	504	0.38
306	0.19	506	0.07
308	0.27	508	0.09
310	0.40	509	0.08
312	0.08	510	0.14
314	0.06	511	0.05
316	0.06	511	0.05
TOTAL		83.92	3.25

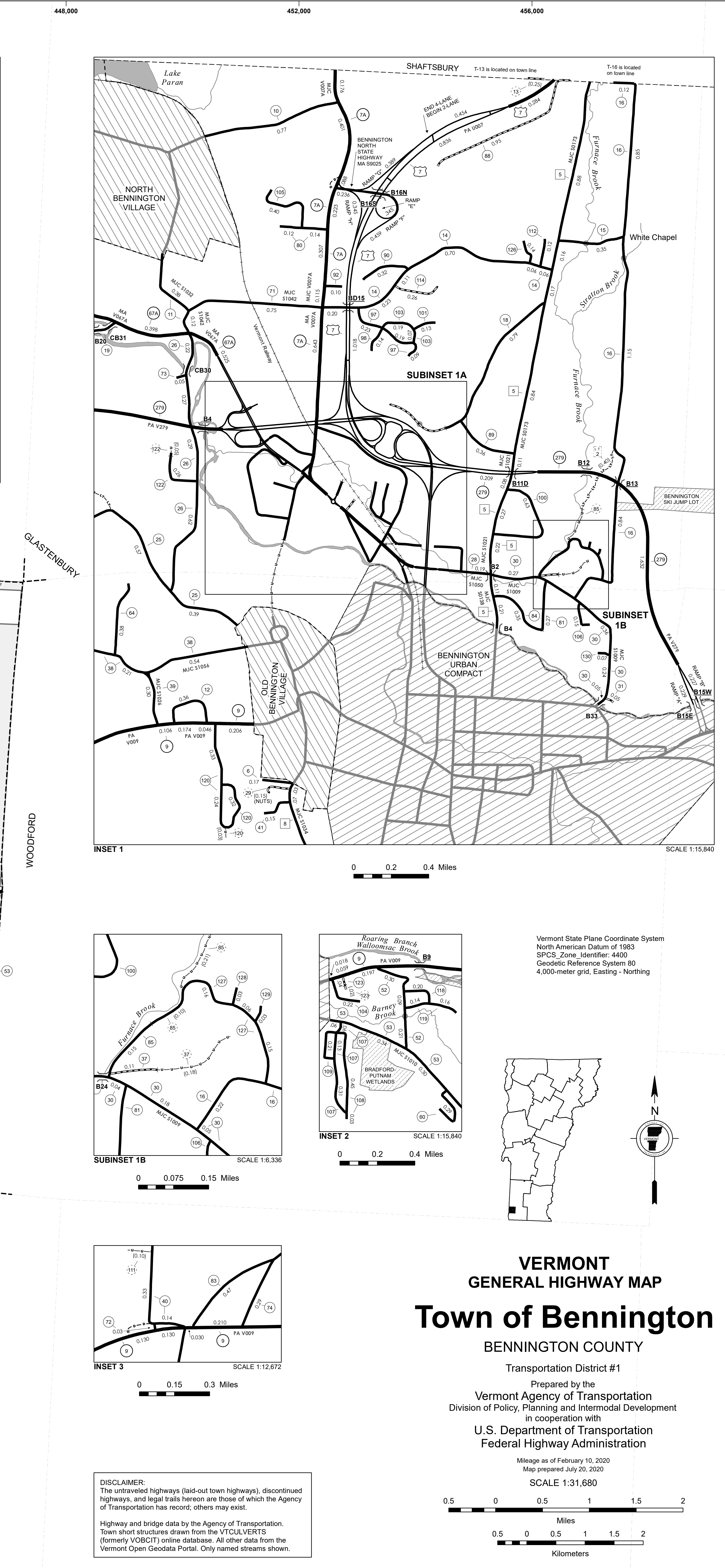
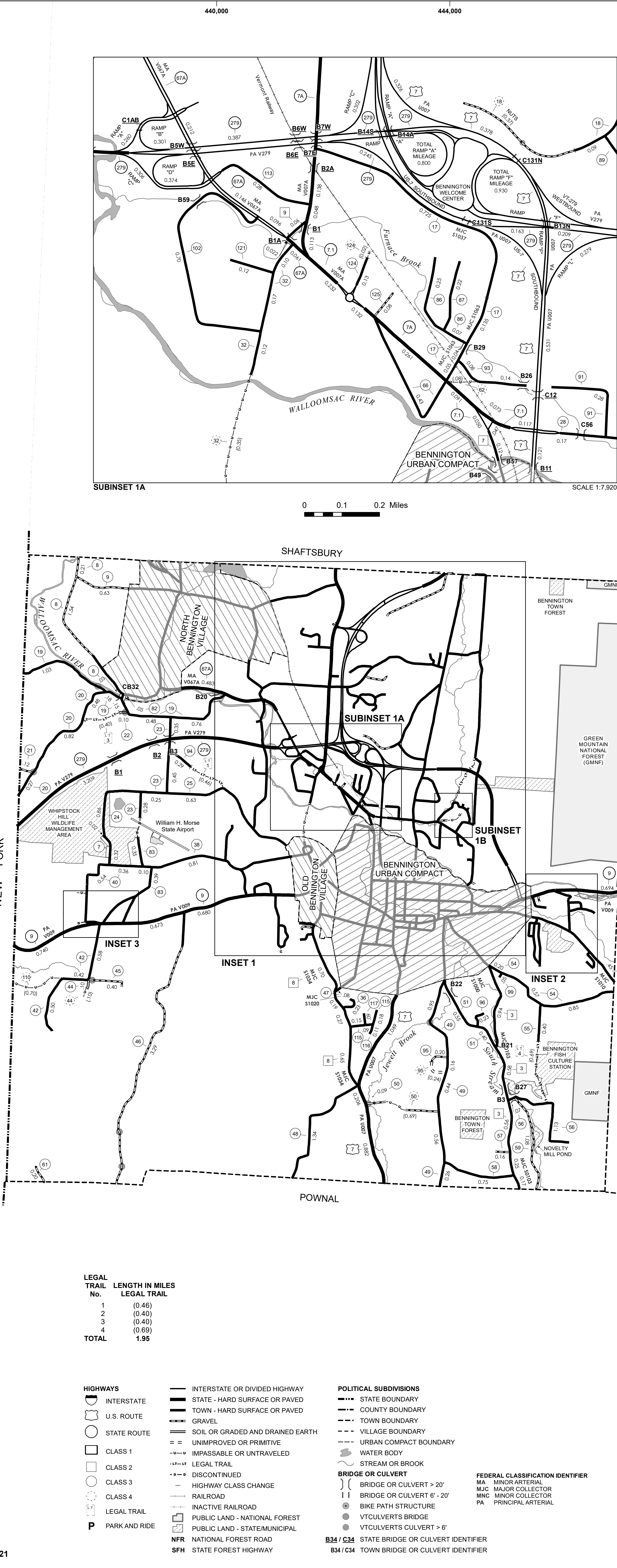
TOWN HWY. No.	LENGTH IN MILES "NOT UP TO STANDARD"
18	(0.37)
29	(0.15)
TOTAL	0.52

* The sections of the town highways listed above are legally Class 3, but have been deemed "Not Up To Standard" and are functionally Class 4 Town Highways

CLASS	LENGTH IN MILES	TOTAL CLASS
CLASS 1		
TH-1	1.651	
TH-2	1.933	
TOTAL CLASS 1		3.584
CLASS 2		
TH-3	3.187	
TH-4	0.660	
TH-5	3.590	
TH-6	1.120	
TH-7	0.967	
TH-8	1.910	
TH-9	0.960	
TH-10	0.740	
TOTAL CLASS 2		12.204
CLASS 2 - Ramps		
TH-7	0.027	
TOTAL CLASS 2 - Ramps		0.027
CLASS 3		
TOTAL CLASS 3		83.92
TOTAL TOWN		99.735

STATE HIGHWAY	LENGTH IN MILES
VT-7A	3.142
VT-9	4.359
VT-67A	1.943
VT-279	6.054
NSH-BNSH	0.236
TOTAL STATE HIGHWAY	15.734
STATE HIGHWAY - Ramps	
VT-7A	0.113
VT-279	3.371
TOTAL STATE HIGHWAY - Ramps	3.484
US HIGHWAY	
US-7	6.328
TOTAL US HIGHWAY	6.328
US HIGHWAY - Ramps	
US-7	2.840
TOTAL US HIGHWAY - Ramps	2.840
TOTAL STATE	28.186

LEGAL TRAIL No.	LENGTH IN MILES LEGAL TRAIL
1	(0.46)
2	(0.40)
3	(0.40)
4	(0.69)
TOTAL	1.95



**VERMONT
GENERAL HIGHWAY MAP**

Town of Bennington

BENNINGTON COUNTY
Transportation District #1

Prepared by the
Vermont Agency of Transportation
Division of Policy, Planning and Intermodal Development
in cooperation with
U.S. Department of Transportation
Federal Highway Administration

Mileage as of February 10, 2020
Map prepared July 20, 2020
SCALE 1:31,680

0.5 0 0.5 1 1.5 2
Miles
0.5 0 0.5 1 1.5 2
Kilometers

DISCLAIMER:
The untraveled highways (laid-out town highways), discontinued highways, and legal trails hereon are those of which the Agency of Transportation has record; others may exist.

Highway and bridge data by the Agency of Transportation.
Town short structures drawn from the VT/CULVERTS (formerly VOBCT) online database. All other data from the Vermont Open Geodata Portal. Only named streams shown.

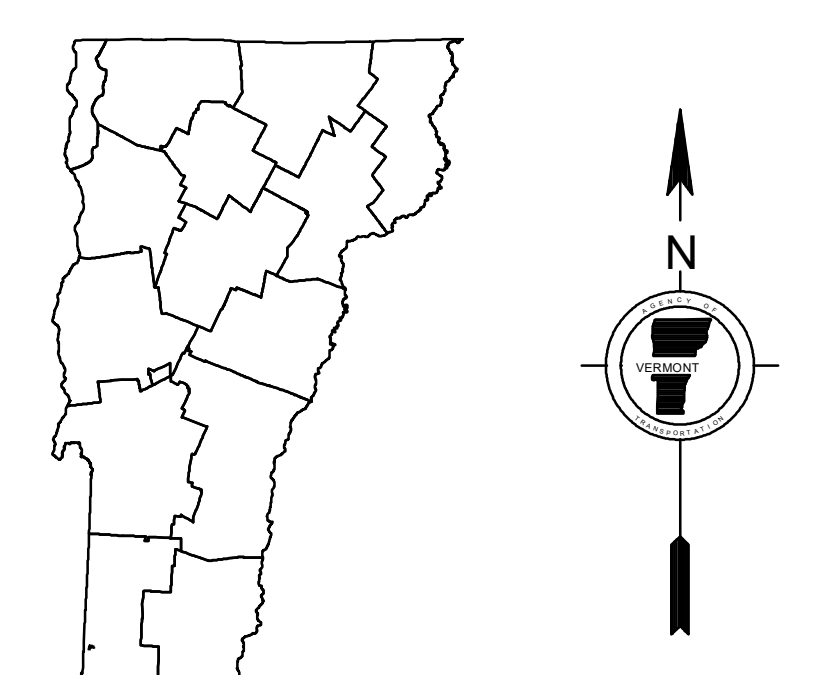


TOWN HWY. No.	LENGTH IN MILES CLASS 3	CLASS 4	ROAD NAME
82	0.05		RIVER RD
101	0.18		CHURCH ST
102	0.78		COLLEGE RD
103	0.18		COREY ACRES
104	0.16		FISHING ACCESS RD
105	0.09		FREDRICK ST
106	0.25		GEORGE ST
107	0.25		HALL ST
108	0.22		HARLAN RD
109	0.19		HILLSIDE ST
110	0.30		HOUGHTON ST
111	0.14		LAKE PARAN RD
112	0.03		LINCOLN SQ
113	0.53		MATTESON RD
114	0.70		MECHANIC ST
115	0.04		NASH ST
116	0.12		NORTH ST
117	0.21		OVERLEA RD
118	1.22		PARK ST
119	0.19		PLEASANT ST
120	0.06		POLYGRAPHIC LN
121	0.28		PROSPECT ST
122	0.39		RIVER RD
123	0.08		ROYAL ST
124	0.14		SAGE ST
125	0.11		SCAREY LN
126	0.13		SCHOOL ST
127	0.06		SUSAN TAYLOR LN
129	0.55		WEST ST
130	0.24		ASAS WAY
131	0.10		DEPOT ST
TOTAL	7.97	0.00	

MILEAGE SUMMARY		
CLASS 1		
TH-1	0.428	
TH-2	1.184	
TOTAL CLASS 1	1.612	
CLASS 2		
TH-3	0.080	
TOTAL CLASS 2	0.080	
CLASS 3		
TOTAL CLASS 3	7.97	
TOTAL TOWN	9.662	
STATE HIGHWAY		
VT-67	0.251	
VT-67A	0.214	
TOTAL STATE HIGHWAY	0.465	
TOTAL STATE	0.465	

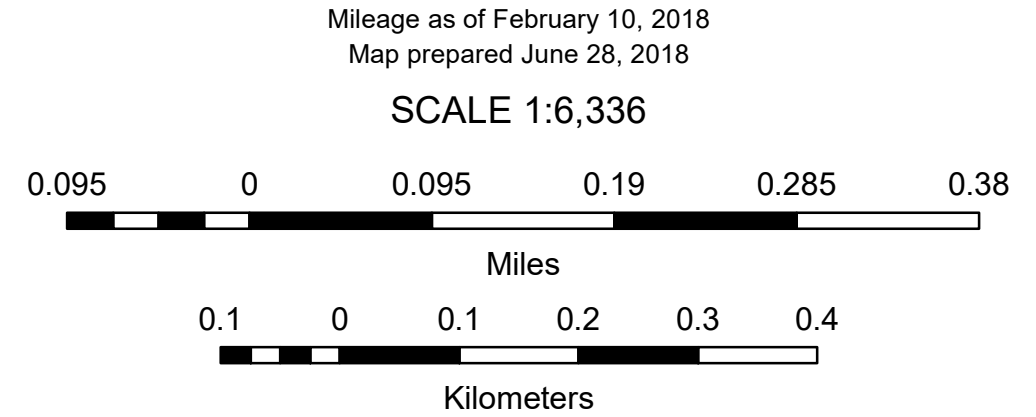
TOTAL, TRAVELED HIGHWAYS, FEB. 10, 2018: 10.127
 (Excludes Class 4 and Legal Trail Mileage)

- HIGHWAYS**
- INTERSTATE
 - U.S. ROUTE
 - STATE ROUTE
 - CLASS 1
 - CLASS 2
 - CLASS 3
 - CLASS 4
 - LEGAL TRAIL
 - GRAVEL
 - SOIL OR GRADED AND DRAINED EARTH
 - UNIMPROVED OR PRIMITIVE
 - IMPASSABLE OR UNTRAVELED
 - LEGAL TRAIL
 - DISCONTINUED
 - HIGHWAY CLASS CHANGE
 - RAILROAD
 - INACTIVE RAILROAD
 - PUBLIC LAND - NATIONAL FOREST
 - PUBLIC LAND - STATE/MUNICIPAL
- POLITICAL SUBDIVISIONS**
- STATE BOUNDARY
 - COUNTY BOUNDARY
 - TOWN BOUNDARY
 - VILLAGE BOUNDARY
 - URBAN COMPACT BOUNDARY
 - WATER BODY
 - STREAM OR BROOK
- BRIDGE OR CULVERT**
- BRIDGE OR CULVERT > 20'
 - BRIDGE OR CULVERT 6' - 20'
 - BIKE PATH STRUCTURE
 - VT CULVERT'S BRIDGE
 - VT CULVERT'S CULVERT > 6'
- B34 / C34** STATE BRIDGE OR CULVERT IDENTIFIER
 B34 / C34 TOWN BRIDGE OR CULVERT IDENTIFIER
- NFR** NATIONAL FOREST ROAD
SFH STATE FOREST HIGHWAY
P PARK AND RIDE
- FEDERAL CLASSIFICATION IDENTIFIER**
- MA MINOR ARTERIAL
 - MJC MAJOR COLLECTOR
 - MNC MINOR COLLECTOR
 - PA PRINCIPAL ARTERIAL



VERMONT
GENERAL HIGHWAY MAP
Village of
North Bennington
 BENNINGTON COUNTY

Transportation District #1
 Prepared by the
 Vermont Agency of Transportation
 Division of Policy, Planning and Intermodal Development
 in cooperation with
 U.S. Department of Transportation
 Federal Highway Administration



DISCLAIMER:
 The untraveled highways (laid-out town highways), discontinued highways, and legal trails hereon are those of which the Agency of Transportation has record; others may exist.

Highway and bridge data by the Agency of Transportation. Town short structures drawn from the VT CULVERTS (formerly VOBCIT) online database. All other data from the Vermont Center for Geographic Information. Only named streams shown.

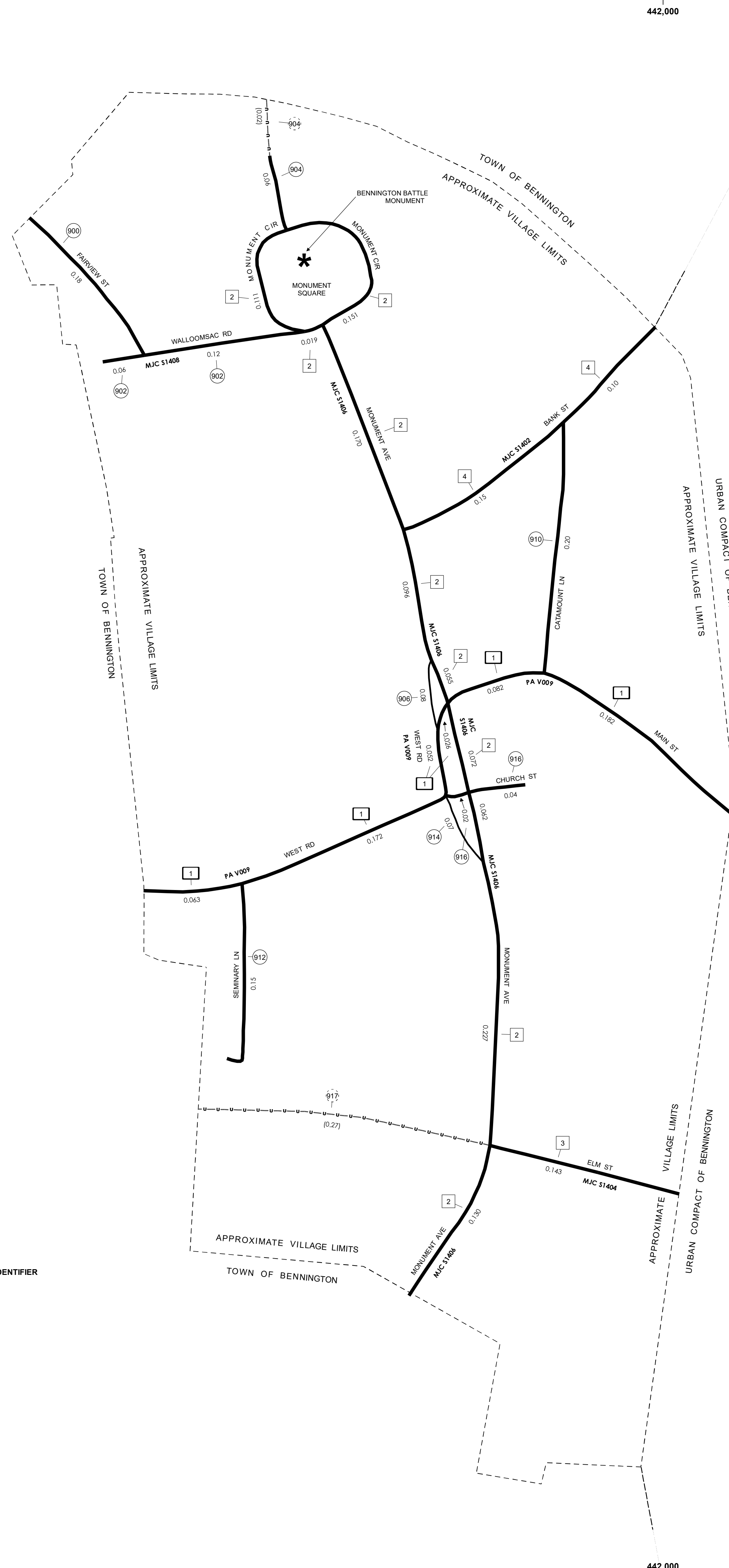
Vermont State Plane Coordinate System
 North American Datum of 1983
 SPCS_Zone_Identifier: 4400
 Geodetic Reference System 80
 2,000-meter grid, Easting - Northing

TOWN HWY. No.	LENGTH IN MILES		TOWN ROAD NAME
	CLASS 3	CLASS 4	
900	0.18		FAIRVIEW ST
902	0.18		WALLOOMSAC RD
904	0.06	(0.02)	TH 904
906	0.08		TOWN HWY 906
910	0.20		CATAMOUNT LN
912	0.15		SEMINARY LN
914	0.07		TOWN HWY 914
916	0.04		CHURCH LN
916	0.02		TOWN HWY 916
917		(0.27)	TH 917
TOTAL	0.98	0.29	

MILEAGE SUMMARY

CLASS 1		
TH-1	0.577	
	TOTAL CLASS 1	0.577
CLASS 2		
TH-2	1.093	
TH-3	0.143	
TH-4	0.250	
	TOTAL CLASS 2	1.486
CLASS 3		
	TOTAL CLASS 3	0.98
	TOTAL TOWN	3.043
	TOTAL STATE	0

TOTAL, TRAVELED HIGHWAYS, FEB. 10, 2020: 3.043
(Excludes Class 4 and Legal Trail Mileage)

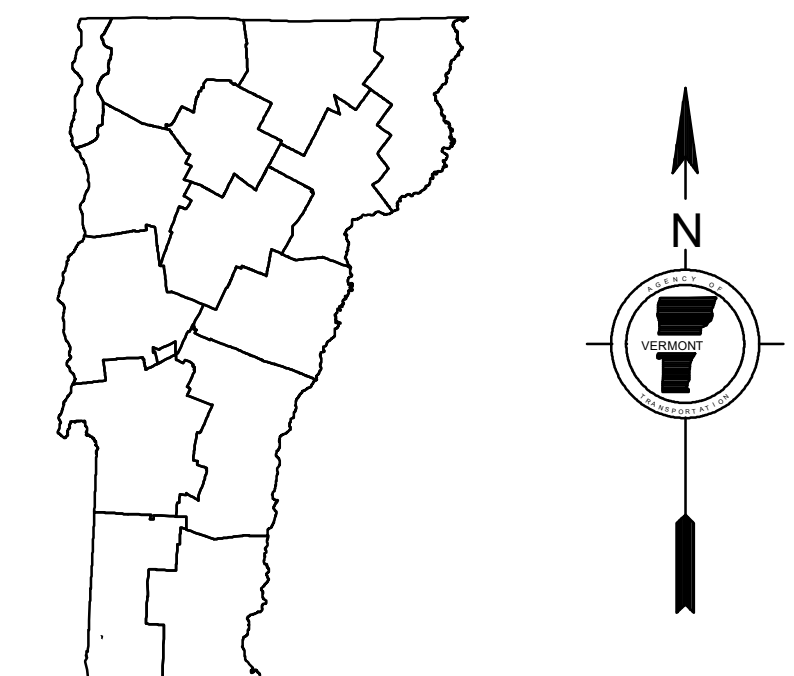


- HIGHWAYS**
- INTERSTATE
 - U.S. ROUTE
 - STATE ROUTE
 - CLASS 1
 - CLASS 2
 - CLASS 3
 - CLASS 4
 - LEGAL TRAIL
 - PARK AND RIDE
 - INTERSTATE OR DIVIDED HIGHWAY
 - STATE - HARD SURFACE OR PAVED
 - TOWN - HARD SURFACE OR PAVED
 - GRAVEL
 - SOIL OR GRADED AND DRAINED EARTH
 - UNIMPROVED OR PRIMITIVE
 - IMPASSABLE OR UNTRAVELED
 - LEGAL TRAIL
 - DISCONTINUED
 - HIGHWAY CLASS CHANGE
 - RAILROAD
 - INACTIVE RAILROAD
 - PUBLIC LAND - NATIONAL FOREST
 - PUBLIC LAND - STATE/MUNICIPAL
 - NFR NATIONAL FOREST ROAD
 - SFH STATE FOREST HIGHWAY
- POLITICAL SUBDIVISIONS**
- STATE BOUNDARY
 - COUNTY BOUNDARY
 - TOWN BOUNDARY
 - VILLAGE BOUNDARY
 - URBAN COMPACT BOUNDARY
 - WATER BODY
 - STREAM OR BROOK
- BRIDGE OR CULVERT**
- BRIDGE OR CULVERT > 20'
 - BRIDGE OR CULVERT 6' - 20'
 - BIKE PATH STRUCTURE
 - VT CULVERTS BRIDGE
 - VT CULVERTS CULVERT > 6'
- FEDERAL CLASSIFICATION IDENTIFIER**
- MA MINOR ARTERIAL
 - MJC MAJOR COLLECTOR
 - MNC MINOR COLLECTOR
 - PA PRINCIPAL ARTERIAL
- B34 / C34 STATE BRIDGE OR CULVERT IDENTIFIER**
- B34 / C34 TOWN BRIDGE OR CULVERT IDENTIFIER**

DISCLAIMER:
The untraveled highways (laid-out town highways), discontinued highways, and legal trails herein are those of which the Agency of Transportation has record; others may exist.

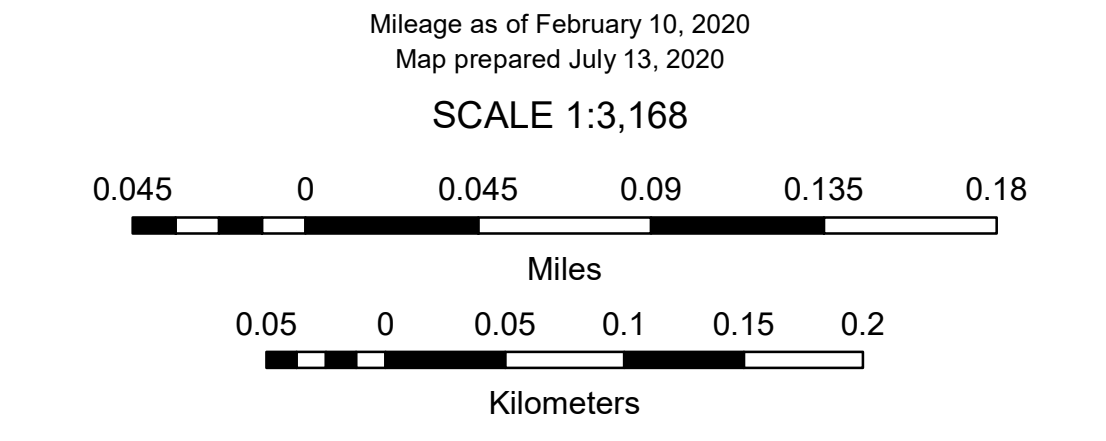
Highway and bridge data by the Agency of Transportation. Town short structures drawn from the VT CULVERTS (formerly VOBCT) online database. All other data from the Vermont Open Geodata Portal. Only named streams shown.

Vermont State Plane Coordinate System
North American Datum of 1983
SPCS_Zone_Identifier: 4400
Geodetic Reference System 80
2,000-meter grid, Easting - Northing



VERMONT
GENERAL HIGHWAY MAP
Village of
Old Bennington
BENNINGTON COUNTY

Transportation District #1
Prepared by the
Vermont Agency of Transportation
Division of Policy, Planning and Intermodal Development
in cooperation with
U.S. Department of Transportation
Federal Highway Administration



TOWN HWY. No.	LENGTH IN MILES CLASS 3	TOWN ROAD NAME	TOWN HWY. No.	LENGTH IN MILES CLASS 4	TOWN ROAD NAME
300	0.10	HUNT ST	416	0.44	WASHINGTON AVE
306	0.19	EASTVIEW DR	417	0.08	GREENVIEW DR
308	0.27	ROBINSON AVE	418	0.17	MERSON ST
310	0.40	PAGEANT ST	419	0.29	GREENVIEW DR
312	0.08	MARILYN ST	420	0.05	MARILYN ST
314	0.06	WOODLAND DR	421	0.16	STONEHEDGE DR
316	0.08	BIRCH DR	422	0.48	JEFFERSON HTS
317	0.19	ANTHONY DR	423	0.17	JEFFERSON AVE
318	0.26	LEONARD ST	424	0.13	FRANKLIN LN
320	0.54	CONVENT AVE	425	0.10	CRESTWOOD DR
322	0.12	HOLDEN ST	426	0.37	PROSPECT ST
324	0.13	MCKINLEY ST	427	0.07	TOWN HWY 427
326	0.27	COUNTY ST	428	0.07	MERSON ST
328	0.16	LINCOLN ST	429	0.03	ROSEMONT ST
330	0.46	DEPOT ST	430	0.55	UNION ST
332	0.26	RIVER ST	432	0.17	HILLSIDE ST
334	0.05	BROWNING PL	434	0.51	BRANDVIEW ST
336	0.11	ADAMS ST	436	0.37	CRESCENT BLVD
338	0.85	GAGE ST	438	0.41	SILVER ST
340	0.44	SCHOOL ST	440	0.08	WESTSIDE DR
342	0.48	PLEASANT ST	442	0.15	VALENTINE ST
344	0.37	PARK ST	444	0.41	IMPERIAL AVE
346	0.09	SPRINGS ST	446	0.15	BOOTH TER
348	0.19	MAPLE ST	448	0.04	SHORT ST
350	0.14	PRATT ST	450	0.07	HAMLIN AVE
352	0.28	SCOTT ST	452	0.05	LAFAYETTE ST
354	0.04	DIVISION PL	454	0.06	HAMILTON ST
356	0.27	DIVISION ST	456	0.05	TH 456
358	0.11	CONGRESS ST	458	0.07	FORESTVIEW DR
360	0.39	SAFFORD ST	460	0.11	COULTER ST
362	0.10	LYONS ST	462	0.11	NORTON ST
364	0.07	GROVE ST	464	0.09	CUTLER ST
366	0.18	GROVE ST	464	0.02	EASTSIDE DR
368	0.21	COOLIDGE AVE	466	0.07	EASTSIDE DR
370	0.05	CHARLES ST	468	0.06	DARLING ST
372	0.05	HUTTON ST	470	0.09	BARBER ST
374	0.37	BRADFORD ST	472	0.20	PINE CIR
376	0.05	GOODALL ST	473	0.20	PINE CIR
378	0.08	WARN ST	474	0.14	MARGARET LN
380	0.10	JOHN ST	475	0.07	BELVEDERE ST
382	0.01	N BRANCH ST	476	0.66	MORGAN ST
384	0.13	BRANCH ST	478	0.10	ROLLIN ST
385	0.07	TINKHAM W	480	0.17	WEBB ST
386	0.09	KNAPP DR	482	0.10	WEBB ST
388	0.13	CAROLINE DR	484	0.05	CHIMES ST
390	0.08	FRANK ST	486	0.33	S BRANCH ST
392	0.11	CROSS ST	488	0.27	FILLMORE ST
394	0.12	SOULE ST	490	0.35	HARBOR RD
396	0.17	MCCALL ST	492	0.29	TEL RD
398	0.16	HARRISON AVE	494	0.27	RUTTER RD
400	0.19	STARK ST	496	0.06	TEL CIR
401	0.08	STARK ST	498	0.05	RUTTER RD
402	0.04	FRANK ST	498	0.33	CYR CT
403	0.14	BLACKBERRY LN	500	0.14	EVERGREEN DR
404	1.02	DEWEY ST	502	0.25	OAKES ST
406	0.19	GRANT ST	504	0.38	BURGESS RD
408	0.34	WEEKS ST	506	0.07	SHAWMUT ST
410	0.20	PUTNAM ST	508	0.09	HARVARD ST
412	0.31	PUTNAM ST	509	0.08	KNOLL CREST LN
413	0.11	HARWOOD DR	510	0.14	ROCKWOOD ST
414	0.13	OBSERVATORY ST	511	0.05	WOODWARD DR
415	0.03	FRANCIS ST			
TOTAL			23.67	0.13	

MILEAGE SUMMARY		
CLASS 1		
TH-1	1.651	
TH-2	1.933	
TOTAL CLASS 1	3.584	
CLASS 2		
TH-3	0.687	
TH-4	0.660	
TH-5	0.540	
TH-6	1.120	
TH-7	0.847	
TH-10	0.710	
TOTAL CLASS 2	4.564	
CLASS 2 - Ramps		
TH-7	0.027	
TOTAL CLASS 2 - Ramps	0.027	
CLASS 3		
TOTAL CLASS 3	23.67	
TOTAL TOWN	31.845	
STATE HIGHWAY		
VT-9	0.266	
TOTAL STATE HIGHWAY	0.266	
STATE HIGHWAY - Ramps		
VT-279	0.465	
TOTAL STATE HIGHWAY - Ramps	0.465	
US HIGHWAY		
US-7	0.223	
TOTAL US HIGHWAY	0.223	
TOTAL STATE	0.954	

TOTAL, TRAVELED HIGHWAYS, FEB. 10, 2020: 32.799
 (Excludes Class 4 and Legal Trail Mileage)

DISCLAIMER:
 The untraveled highways (laid-out town highways), discontinued highways, and legal trails hereon are those of which the Agency of Transportation has record; others may exist.
 Highway and bridge data by the Agency of Transportation. Town short structures drawn from the VT/CULVERTS (formerly VOBCT) online database. All other data from the Vermont Open Geodata Portal. Only named streams shown.

Vermont State Plane Coordinate System
 North American Datum of 1983
 SPCS_Zone_Identifier: 4400
 Geodetic Reference System 80
 2,000-meter grid, Easting - Northing

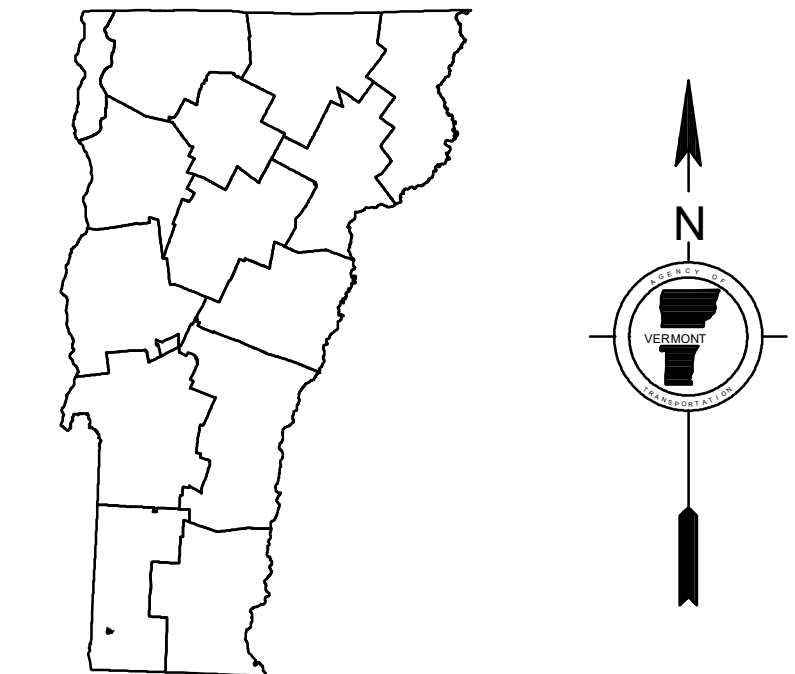
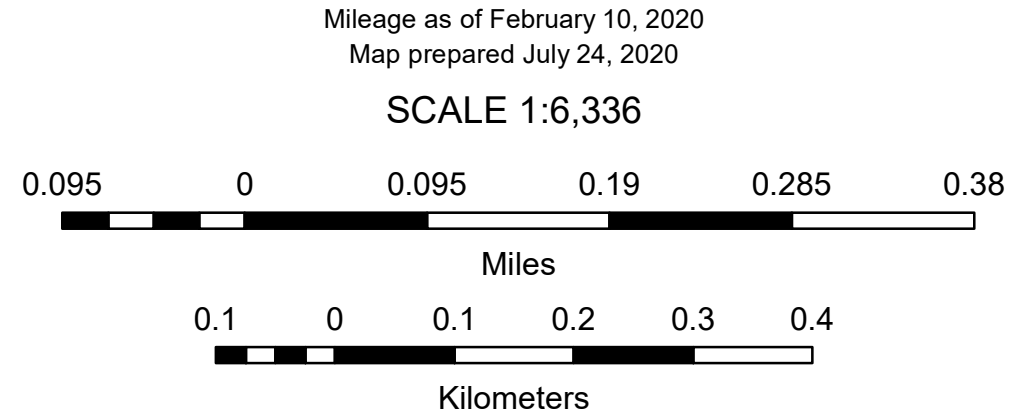


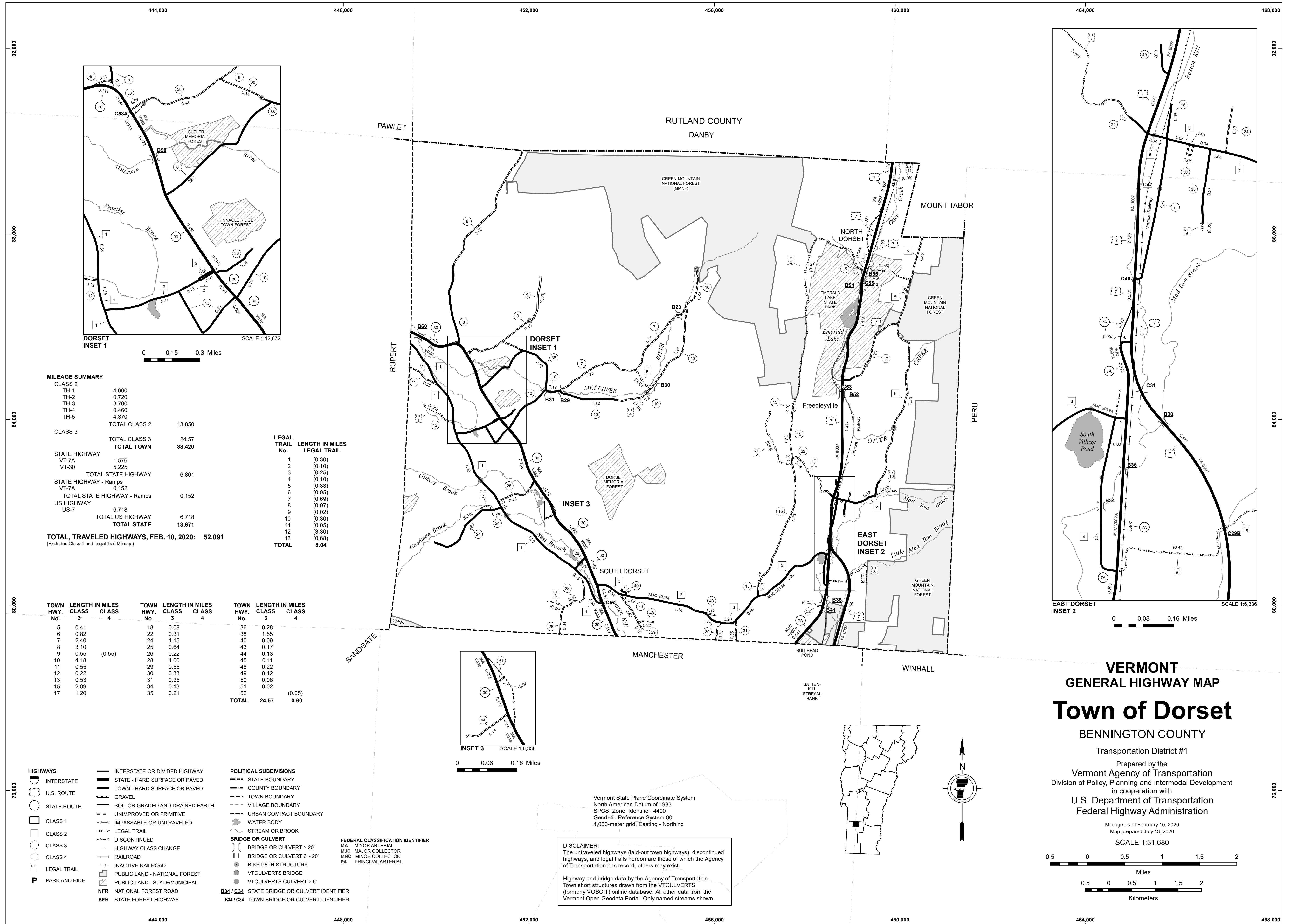
- HIGHWAYS**
- INTERSTATE
 - U.S. ROUTE
 - STATE ROUTE
 - CLASS 1
 - CLASS 2
 - CLASS 3
 - CLASS 4
 - LEGAL TRAIL
 - PARK AND RIDE
- INTERSTATE OR DIVIDED HIGHWAY**
- STATE - HARD SURFACE OR PAVED
 - TOWN - HARD SURFACE OR PAVED
 - GRAVEL
 - SOIL OR GRADED AND DRAINED EARTH
 - UNIMPROVED OR PRIMITIVE
 - IMPASSABLE OR UNTRAVELED
 - LEGAL TRAIL
 - DISCONTINUED
 - HIGHWAY CLASS CHANGE
 - RAILROAD
 - INACTIVE RAILROAD
 - PUBLIC LAND - NATIONAL FOREST
 - PUBLIC LAND - STATE/MUNICIPAL
 - NFR NATIONAL FOREST ROAD
 - SFH STATE FOREST HIGHWAY

- POLITICAL SUBDIVISIONS**
- STATE BOUNDARY
 - COUNTY BOUNDARY
 - TOWN BOUNDARY
 - VILLAGE BOUNDARY
 - URBAN COMPACT BOUNDARY
 - WATER BODY
 - STREAM OR BROOK
- BRIDGE OR CULVERT**
- BRIDGE OR CULVERT > 20'
 - BRIDGE OR CULVERT 6' - 20'
 - BIKE PATH STRUCTURE
 - VT CULVERTS BRIDGE
 - VT CULVERTS CULVERT > 6'
 - STATE BRIDGE OR CULVERT IDENTIFIER
 - TOWN BRIDGE OR CULVERT IDENTIFIER
- FEDERAL CLASSIFICATION IDENTIFIER**
- MA MINOR ARTERIAL
 - MJC MAJOR COLLECTOR
 - MNC MINOR COLLECTOR
 - PA PRINCIPAL ARTERIAL

VERMONT GENERAL HIGHWAY MAP
Urban Compact of Bennington
 BENNINGTON COUNTY

Transportation District #1
 Prepared by the
 Vermont Agency of Transportation
 Division of Policy, Planning and Intermodal Development
 in cooperation with
 U.S. Department of Transportation
 Federal Highway Administration





MILEAGE SUMMARY

CLASS 2	4.600	
TH-1	0.720	
TH-2	3.700	
TH-3	0.460	
TH-4	4.370	
TH-5		
TOTAL CLASS 2	13.850	
TOTAL CLASS 3	24.57	
TOTAL TOWN	38.420	
STATE HIGHWAY		
VT-7A	1.576	
VT-30	5.225	
TOTAL STATE HIGHWAY	6.801	
STATE HIGHWAY - Ramps		
VT-7A	0.152	
TOTAL STATE HIGHWAY - Ramps	0.152	
US HIGHWAY		
US-7	6.718	
TOTAL US HIGHWAY	6.718	
TOTAL STATE	13.671	
TOTAL, TRAVELED HIGHWAYS, FEB. 10, 2020:	52.091	

(Excludes Class 4 and Legal Trail Mileage)

LEGAL TRAIL No.	LENGTH IN MILES LEGAL TRAIL
1	(0.30)
2	(0.10)
3	(0.25)
4	(0.10)
5	(0.33)
6	(0.95)
7	(0.69)
8	(0.97)
9	(0.02)
10	(0.30)
11	(0.05)
12	(3.30)
13	(0.68)
TOTAL	8.04

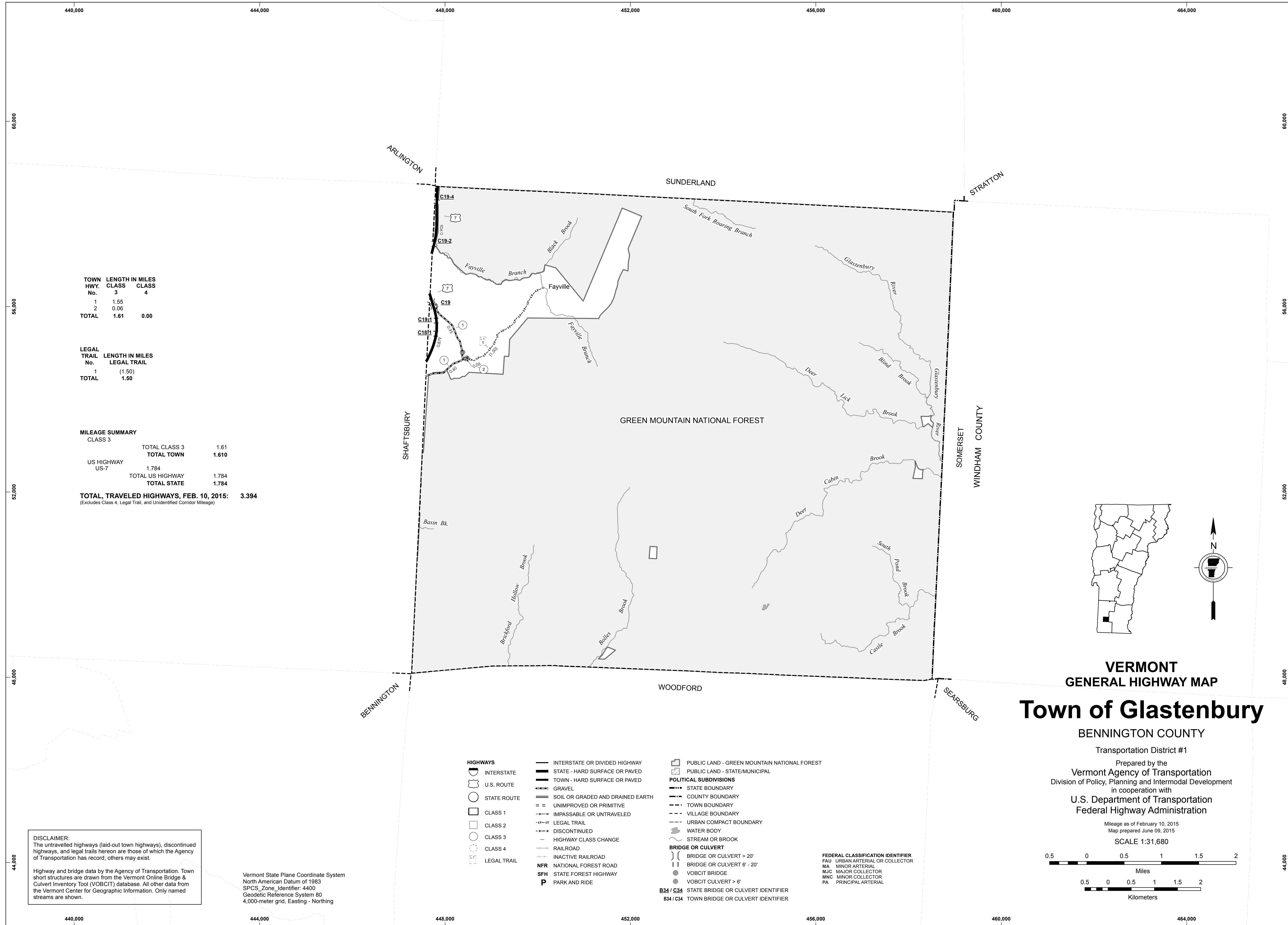
TOWN HWY. No.	CLASS 3	CLASS 4	TOWN HWY. No.	CLASS 3	CLASS 4	TOWN HWY. No.	CLASS 3	CLASS 4
5	0.41		18	0.08		36	0.28	
6	0.82		22	0.31		38	1.55	
7	2.40		24	1.15		40	0.09	
8	3.10		25	0.64		43	0.17	
9	0.55	(0.55)	26	0.22		44	0.13	
10	4.18		28	1.00		45	0.11	
11	0.55		29	0.55		48	0.22	
12	0.22		30	0.33		49	0.12	
13	0.53		31	0.35		50	0.06	
15	2.89		34	0.13		51	0.02	
17	1.20		35	0.21		52		(0.05)
TOTAL						24.57		(0.60)

- HIGHWAYS**
- INTERSTATE
 - U.S. ROUTE
 - STATE ROUTE
 - CLASS 1
 - CLASS 2
 - CLASS 3
 - CLASS 4
 - LEGAL TRAIL
 - PARK AND RIDE
- INTERSTATE OR DIVIDED HIGHWAY
 — STATE - HARD SURFACE OR PAVED
 — TOWN - HARD SURFACE OR PAVED
 — GRAVEL
 — SOIL OR GRADED AND DRAINED EARTH
 — UNIMPROVED OR PRIMITIVE
 — IMPASSABLE OR UNTRAVELED
 — LEGAL TRAIL
 — DISCONTINUED
 — HIGHWAY CLASS CHANGE
 — RAILROAD
 — INACTIVE RAILROAD
 — PUBLIC LAND - NATIONAL FOREST
 — PUBLIC LAND - STATE/MUNICIPAL
 NFR NATIONAL FOREST ROAD
 SFH STATE FOREST HIGHWAY

- POLITICAL SUBDIVISIONS**
- STATE BOUNDARY
 - COUNTY BOUNDARY
 - TOWN BOUNDARY
 - VILLAGE BOUNDARY
 - URBAN COMPACT BOUNDARY
 - WATER BODY
 - STREAM OR BROOK
- BRIDGE OR CULVERT**
- BRIDGE OR CULVERT > 20'
 - BRIDGE OR CULVERT 6' - 20'
 - BIKE PATH STRUCTURE
 - VT CULVERTS BRIDGE
 - VT CULVERTS CULVERT > 6'
- FEDERAL CLASSIFICATION IDENTIFIER**
- MA MINOR ARTERIAL
 - MJC MAJOR COLLECTOR
 - MNC MINOR COLLECTOR
 - PA PRINCIPAL ARTERIAL
- B34 / C34 STATE BRIDGE OR CULVERT IDENTIFIER**
B34 / C34 TOWN BRIDGE OR CULVERT IDENTIFIER

DISCLAIMER:
 The untraveled highways (laid-out town highways), discontinued highways, and legal trails herein are those of which the Agency of Transportation has record; others may exist.

Highway and bridge data by the Agency of Transportation. Town short structures drawn from the VTCULVERTS (formerly VOBCIT) online database. All other data from the Vermont Open Geodata Portal. Only named streams shown.

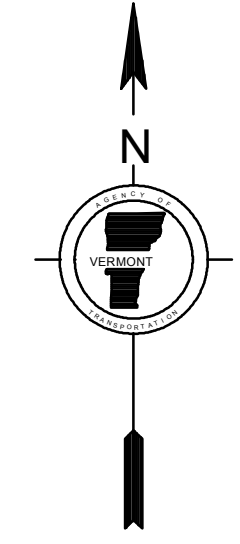
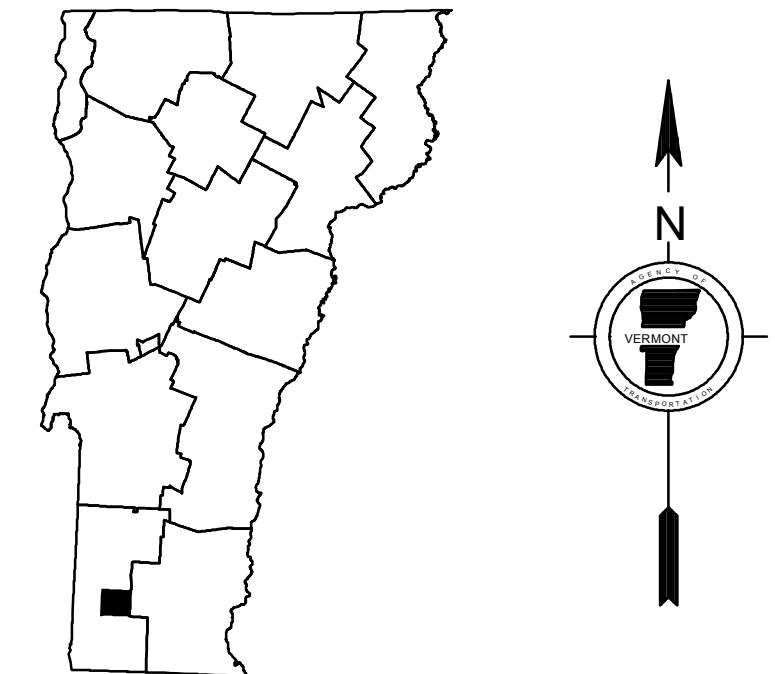


TOWN HWY. No.	CLASS 3	CLASS 4
1	1.55	
2	0.06	
TOTAL	1.61	0.00

LEGAL TRAIL No.	LEGAL TRAIL
1	(1.50)
TOTAL	1.50

MILEAGE SUMMARY CLASS 3		
TOTAL CLASS 3		1.61
TOTAL TOWN		1.610
US HIGHWAY US-7	1.784	
TOTAL US HIGHWAY	1.784	
TOTAL STATE	1.784	

TOTAL, TRAVELED HIGHWAYS, FEB. 10, 2015: 3.394
 (Excludes Class 4, Legal Trail, and Unidentified Corridor Mileage)



VERMONT GENERAL HIGHWAY MAP

Town of Glastenbury

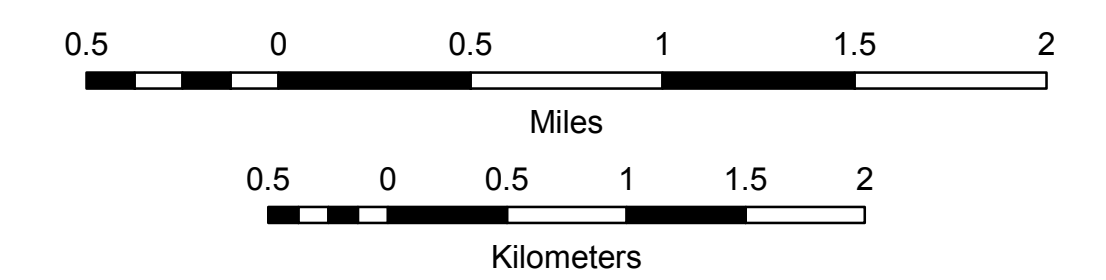
BENNINGTON COUNTY

Transportation District #1

Prepared by the
Vermont Agency of Transportation
 Division of Policy, Planning and Intermodal Development
 in cooperation with
U.S. Department of Transportation
 Federal Highway Administration

Mileage as of February 10, 2015
 Map prepared June 09, 2015

SCALE 1:31,680

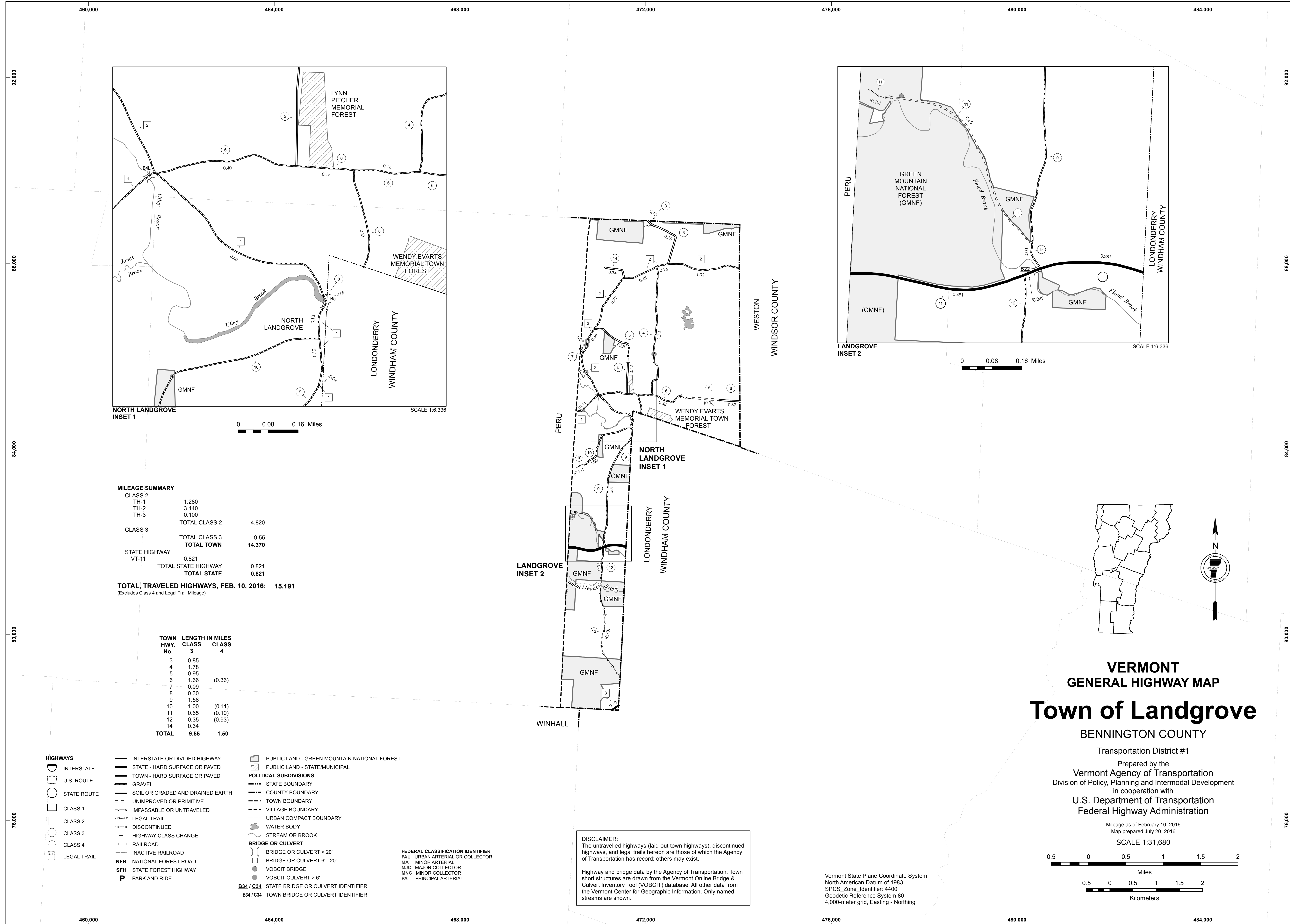


- HIGHWAYS**
- INTERSTATE
- U.S. ROUTE
- STATE ROUTE
- CLASS 1
- CLASS 2
- CLASS 3
- CLASS 4
- LEGAL TRAIL
- INTERSTATE OR DIVIDED HIGHWAY
- STATE - HARD SURFACE OR PAVED
- TOWN - HARD SURFACE OR PAVED
- GRAVEL
- SOIL OR GRADED AND DRAINED EARTH
- UNIMPROVED OR PRIMITIVE
- IMPASSABLE OR UNTRAVELED
- LEGAL TRAIL
- DISCONTINUED
- HIGHWAY CLASS CHANGE
- RAILROAD
- INACTIVE RAILROAD
- NFR NATIONAL FOREST ROAD
- SFH STATE FOREST HIGHWAY
- PARK AND RIDE
- PUBLIC LAND - GREEN MOUNTAIN NATIONAL FOREST
- PUBLIC LAND - STATE/MUNICIPAL
- POLITICAL SUBDIVISIONS**
- STATE BOUNDARY
- COUNTY BOUNDARY
- TOWN BOUNDARY
- VILLAGE BOUNDARY
- URBAN COMPACT BOUNDARY
- WATER BODY
- STREAM OR BROOK
- BRIDGE OR CULVERT**
- BRIDGE OR CULVERT > 20'
- BRIDGE OR CULVERT 6' - 20'
- VOBCIT BRIDGE
- VOBCIT CULVERT > 6'
- B34 / C34 STATE BRIDGE OR CULVERT IDENTIFIER
- B34 / C34 TOWN BRIDGE OR CULVERT IDENTIFIER
- FEDERAL CLASSIFICATION IDENTIFIER
- FAU URBAN ARTERIAL OR COLLECTOR
- MA MINOR ARTERIAL
- MJC MAJOR COLLECTOR
- MNC MINOR COLLECTOR
- PA PRINCIPAL ARTERIAL

DISCLAIMER:
 The untraveled highways (laid-out town highways), discontinued highways, and legal trails hereon are those of which the Agency of Transportation has record; others may exist.

Highway and bridge data by the Agency of Transportation. Town short structures are drawn from the Vermont Online Bridge & Culvert Inventory Tool (VOBCIT) database. All other data from the Vermont Center for Geographic Information. Only named streams are shown.

Vermont State Plane Coordinate System
 North American Datum of 1983
 SPCS_Zone_Identifier: 4400
 Geodetic Reference System 80
 4,000-meter grid, Easting - Northing



MILEAGE SUMMARY

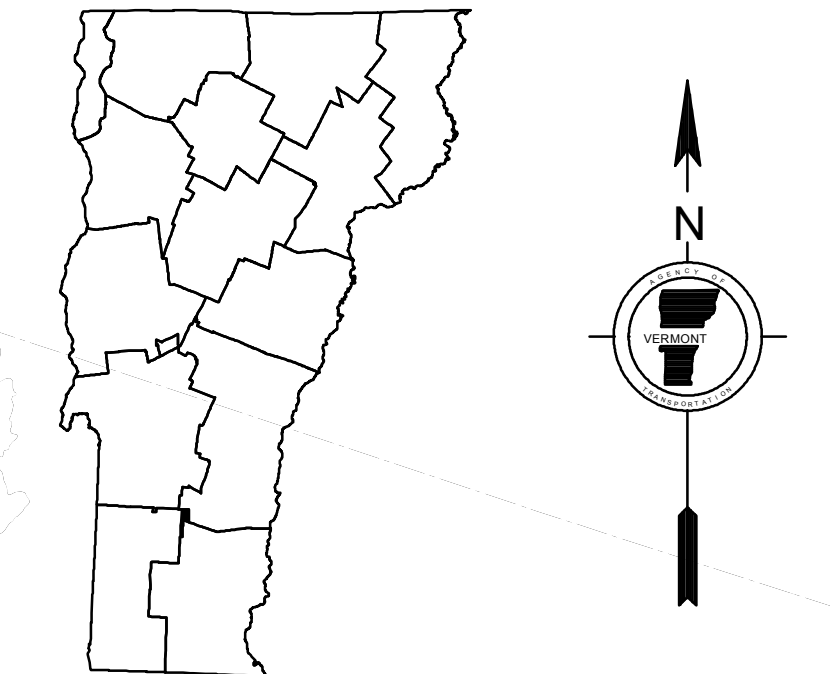
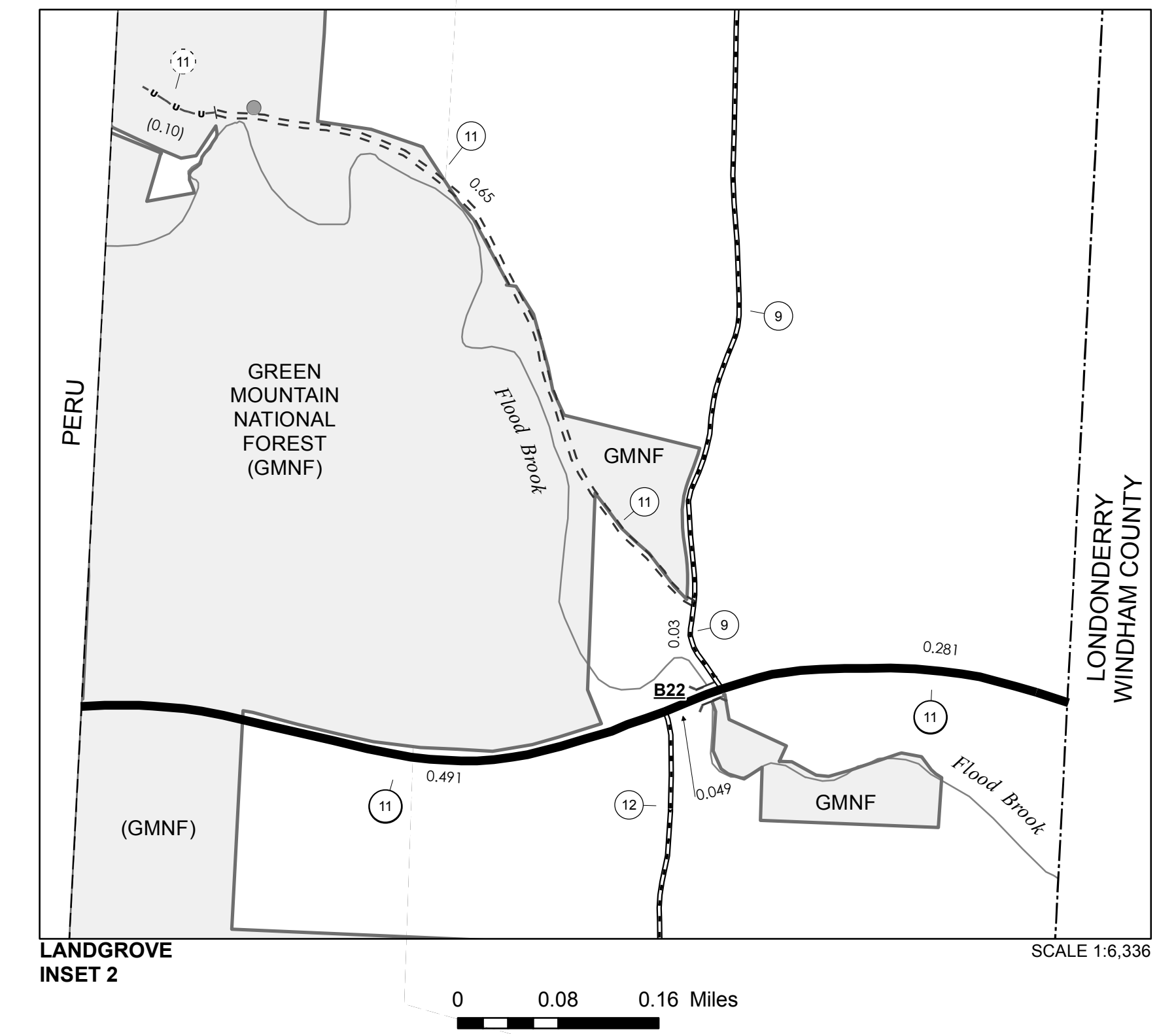
CLASS 2			
TH-1	1.280		
TH-2	3.440		
TH-3	0.100		
	TOTAL CLASS 2	4.820	
CLASS 3			
	TOTAL CLASS 3	9.55	
	TOTAL TOWN	14.370	
STATE HIGHWAY			
VT-11	0.821		
	TOTAL STATE HIGHWAY	0.821	
	TOTAL STATE	0.821	
TOTAL, TRAVELED HIGHWAYS, FEB. 10, 2016: 15.191			
<small>(Excludes Class 4 and Legal Trail Mileage)</small>			

TOWN HWY. No.	LENGTH IN MILES CLASS 3	CLASS 4
3	0.85	
4	1.78	
5	0.95	
6	1.66	(0.36)
7	0.09	
8	0.30	
9	1.58	
10	1.00	(0.11)
11	0.65	(0.10)
12	0.35	(0.93)
14	0.34	
TOTAL	9.55	1.50

- HIGHWAYS**
- INTERSTATE
 - U.S. ROUTE
 - STATE ROUTE
 - CLASS 1
 - CLASS 2
 - CLASS 3
 - CLASS 4
 - LEGAL TRAIL
- INTERSTATE OR DIVIDED HIGHWAY
STATE - HARD SURFACE OR PAVED
TOWN - HARD SURFACE OR PAVED
GRAVEL
SOIL OR GRADED AND DRAINED EARTH
UNIMPROVED OR PRIMITIVE
IMPASSABLE OR UNTRAVELED
LEGAL TRAIL
DISCONTINUED
HIGHWAY CLASS CHANGE
RAILROAD
INACTIVE RAILROAD
NFR NATIONAL FOREST ROAD
SFH STATE FOREST HIGHWAY
P PARK AND RIDE
- PUBLIC LAND - GREEN MOUNTAIN NATIONAL FOREST
PUBLIC LAND - STATE/MUNICIPAL
- POLITICAL SUBDIVISIONS**
- STATE BOUNDARY
 - COUNTY BOUNDARY
 - TOWN BOUNDARY
 - VILLAGE BOUNDARY
 - URBAN COMPACT BOUNDARY
 - WATER BODY
 - STREAM OR BROOK
- BRIDGE OR CULVERT**
- BRIDGE OR CULVERT > 20'
 - BRIDGE OR CULVERT 6' - 20'
 - VOBCIT BRIDGE
 - VOBCIT CULVERT > 6'
 - STATE BRIDGE OR CULVERT IDENTIFIER
 - TOWN BRIDGE OR CULVERT IDENTIFIER
- FEDERAL CLASSIFICATION IDENTIFIER**
- FAU URBAN ARTERIAL OR COLLECTOR
 - MA MINOR ARTERIAL
 - MJC MAJOR COLLECTOR
 - MNC MINOR COLLECTOR
 - PA PRINCIPAL ARTERIAL

DISCLAIMER:
The untraveled highways (laid-out town highways), discontinued highways, and legal trails hereon are those of which the Agency of Transportation has record; others may exist.

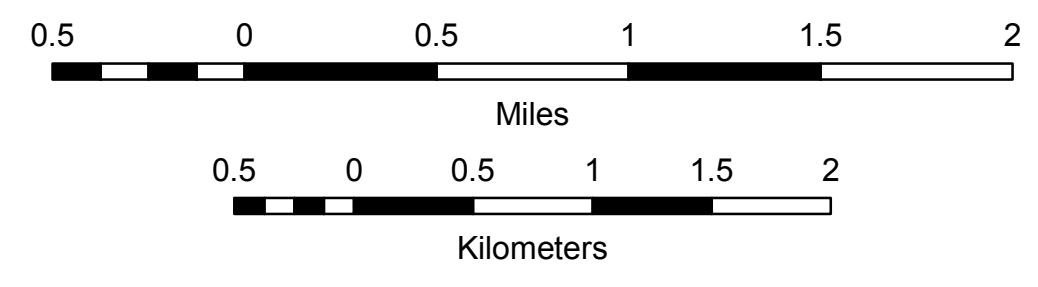
Highway and bridge data by the Agency of Transportation. Town short structures are drawn from the Vermont Online Bridge & Culvert Inventory Tool (VOBCIT) database. All other data from the Vermont Center for Geographic Information. Only named streams are shown.



VERMONT
GENERAL HIGHWAY MAP
Town of Landgrove
BENNINGTON COUNTY

Transportation District #1
Prepared by the
Vermont Agency of Transportation
Division of Policy, Planning and Intermodal Development
in cooperation with
U.S. Department of Transportation
Federal Highway Administration

Mileage as of February 10, 2016
Map prepared July 20, 2016
SCALE 1:31,680



TOWN HWY. No.	LENGTH IN MILES CLASS 3	LENGTH IN MILES CLASS 4	TOWN HWY. No.	LENGTH IN MILES CLASS 3	LENGTH IN MILES CLASS 4
8	0.50		45	0.12	
9	0.22		46	0.18	
10	0.35	(0.06)	48	0.61	
11	1.80		49	0.29	
12	0.79		51	0.16	
13		(2.85)	52	0.47	
14	0.34		53	0.38	
15	0.32		54	0.25	
16	0.04	(0.86)	55	1.16	
18	0.45		56	0.45	
19	0.69		57	0.33	
20	1.04		58	0.11	
21	1.18		60	0.07	
22	0.58		61	0.22	
23	0.09		62	0.16	
24	0.38		63	0.30	
25	0.14		64	0.42	
26	0.60	(1.87)	65	0.16	
28	0.23		66	0.10	
29	0.11		67	0.28	
31	0.54		68	0.23	
32	0.34		69	0.09	
33	0.15		70	0.09	
34		(0.12)	72	0.72	
35	0.62		75	0.21	
36	0.70		76	0.17	
37	0.52	(1.00)	77	0.50	
38	0.13		78	0.37	
40	0.04		79	0.36	
41	0.19		80	0.16	
42	0.20		81	0.21	
43	0.19		82	0.27	
44	0.11		83	0.10	
TOTAL			TOTAL	23.37	6.76

TOWN HWY. No.	LENGTH IN MILES "NOT UP TO STANDARD"
13	(0.50)
39	(0.15)
TOTAL	0.65

* The sections of the town highways listed above are legally Class 3, but have been deemed "Not Up to Standard" and are functionally Class 4 Town Highways

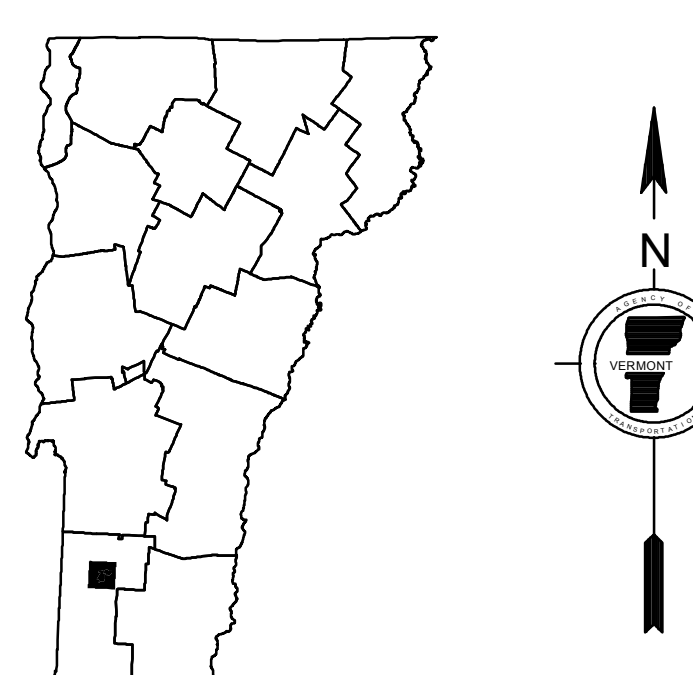
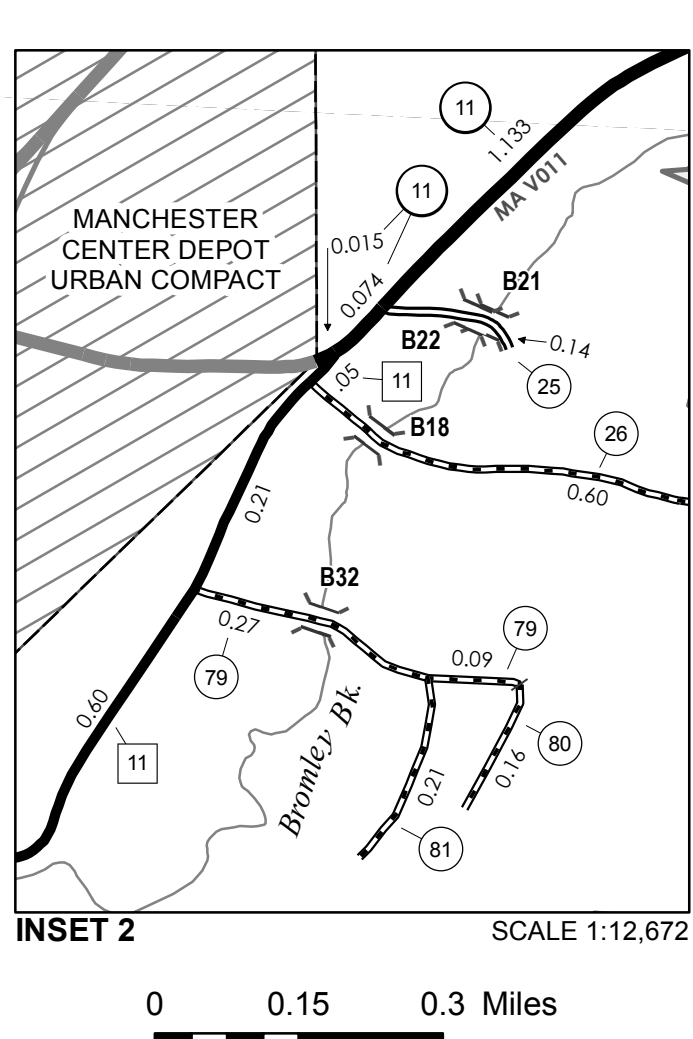
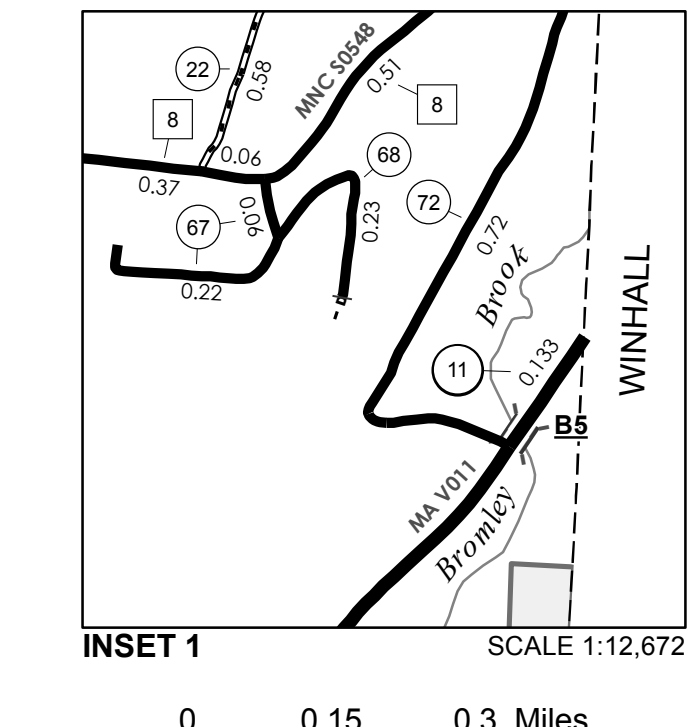
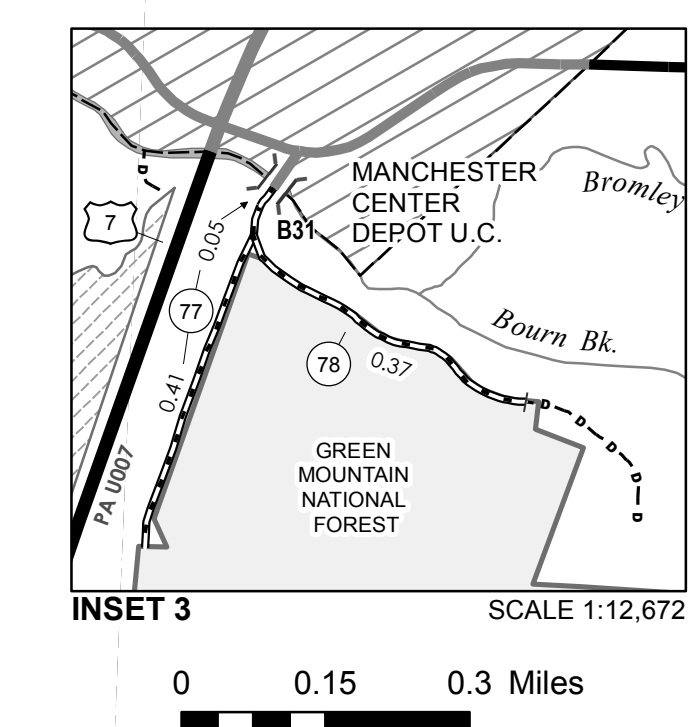
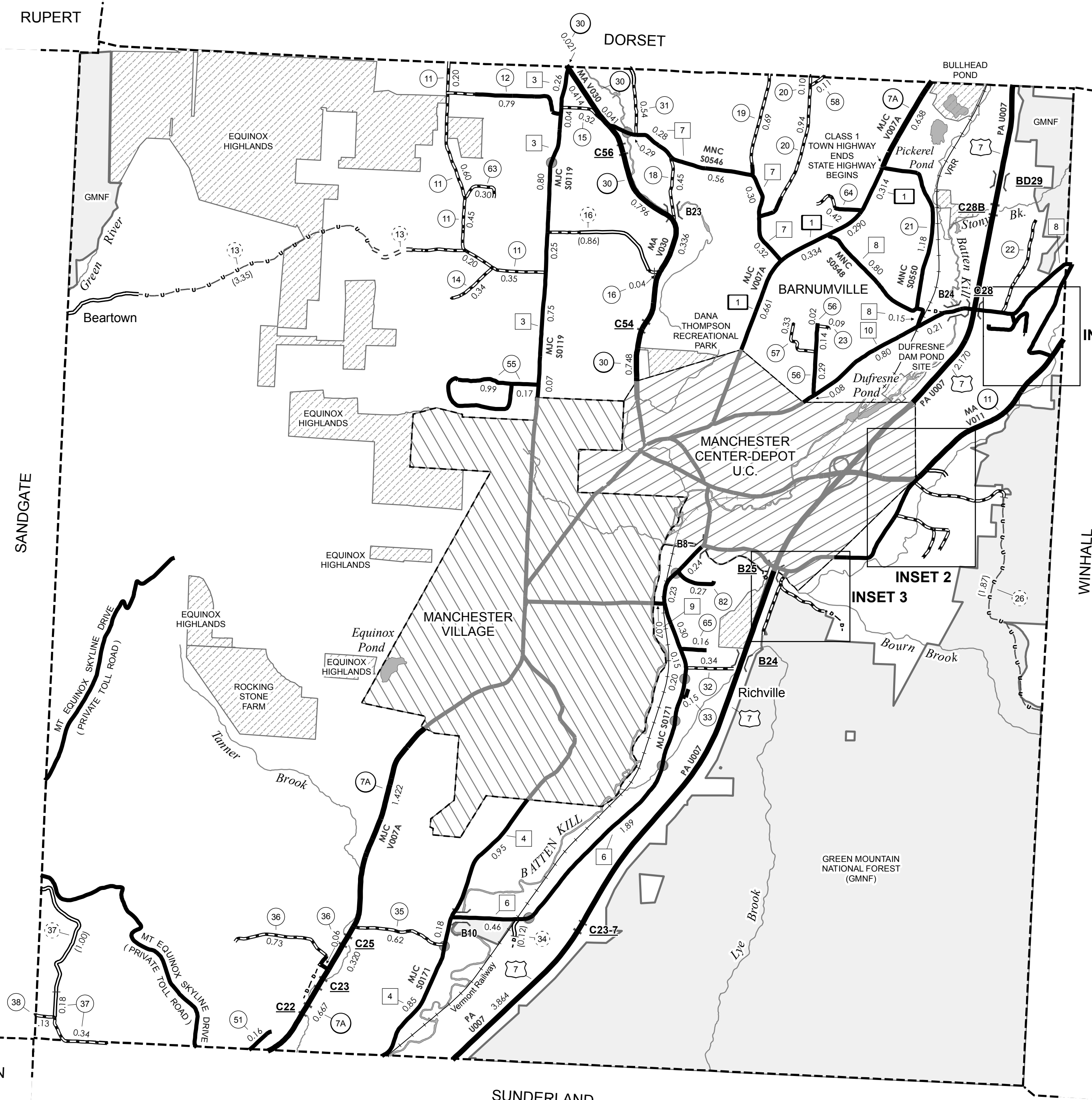
MILEAGE SUMMARY		
CLASS 1		
TH-1	3.127	
TH-2	0.309	
TH-3	1.272	
TOTAL CLASS 1	4.708	
CLASS 1 - Ramps		
TH-1	0.025	
TOTAL CLASS 1 - Ramps	0.025	
CLASS 2		
TH-3	2.170	
TH-4	1.980	
TH-5	0.400	
TH-6	3.870	
TH-7	1.750	
TH-8	2.100	
TH-9	0.070	
TH-10	1.520	
TH-11	1.790	
TOTAL CLASS 2	15.650	
CLASS 3		
TOTAL CLASS 3	23.37	
TOTAL TOWN	43.763	
STATE HIGHWAY		
VT-7A	3.047	
VT-11	1.991	
VT-30	2.480	
TOTAL STATE HIGHWAY	7.518	
US HIGHWAY		
US-7	7.520	
TOTAL US HIGHWAY	7.520	
US HIGHWAY - Ramps		
US-7	1.558	
TOTAL US HIGHWAY - Ramps	1.558	
TOTAL STATE	16.596	

TOTAL, TRAVELED HIGHWAYS, FEB. 10, 2017: 60.349
(Excludes Class 4 and Legal Trail Mileage)

DISCLAIMER:
The untraveled highways (laid-out town highways), discontinued highways, and legal trails hereon are those of which the Agency of Transportation has record; others may exist.

Highway and bridge data by the Agency of Transportation. Town short structures drawn from the Vermont Online Bridge & Culvert Inventory Tool (VOBCIT) database. All other data from the Vermont Center for Geographic Information. Only named streams shown.

Vermont State Plane Coordinate System
North American Datum of 1983
SPCS_Zone_Identifier: 4400
Geodetic Reference System 80
4,000-meter grid, Easting - Northing

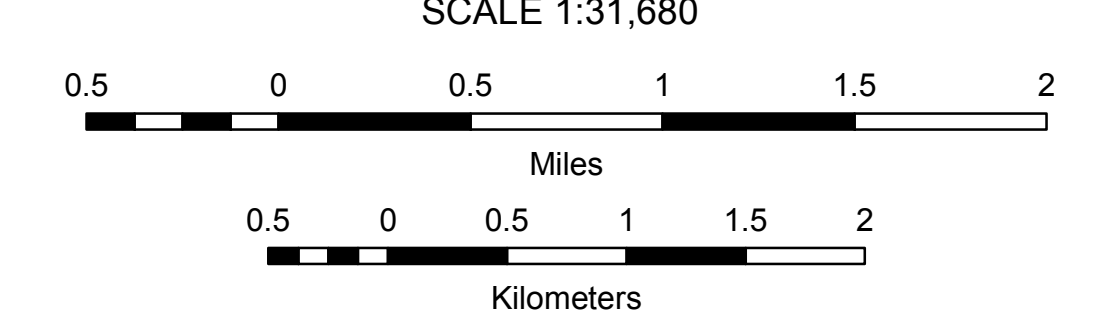


**VERMONT
GENERAL HIGHWAY MAP
Town of Manchester**

BENNINGTON COUNTY
Transportation District #1

Prepared by the
Vermont Agency of Transportation
Division of Policy, Planning and Intermodal Development
in cooperation with
U.S. Department of Transportation
Federal Highway Administration

Mileage as of February 10, 2017
Map prepared June 23, 2017
SCALE 1:31,680



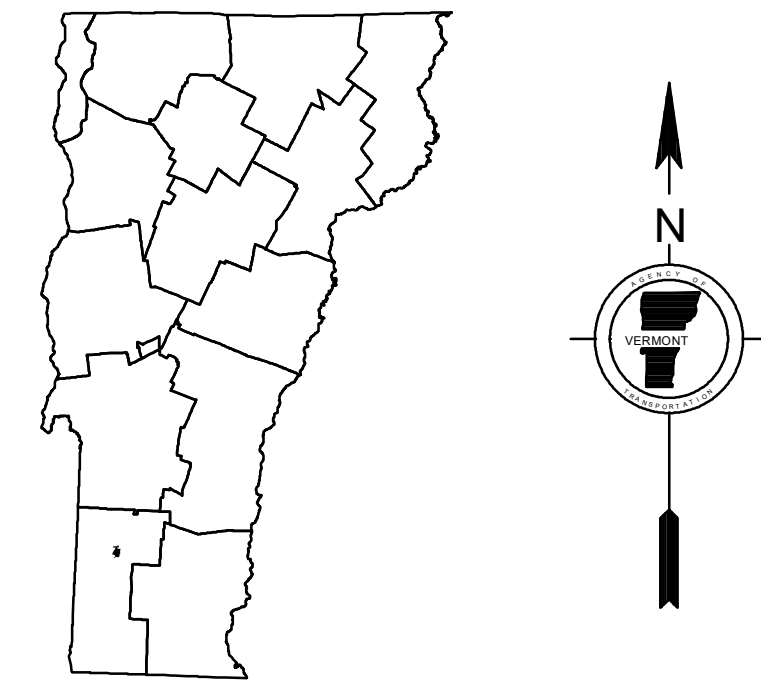
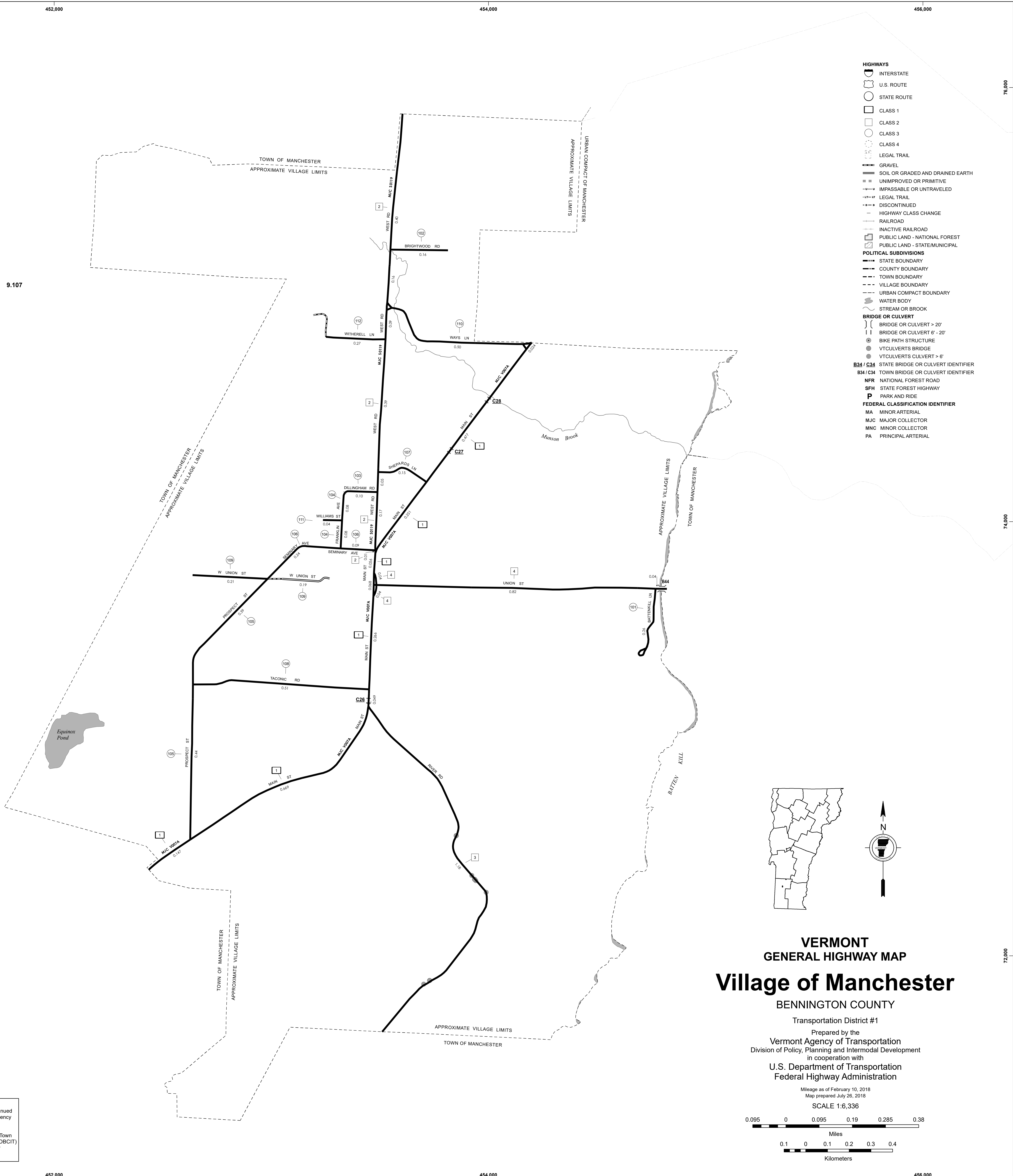
- HIGHWAYS**
- INTERSTATE
- U.S. ROUTE
- STATE ROUTE
- CLASS 1
- CLASS 2
- CLASS 3
- CLASS 4
- LEGAL TRAIL
- PARK AND RIDE
- INTERSTATE OR DIVIDED HIGHWAY
- STATE - HARD SURFACE OR PAVED
- TOWN - HARD SURFACE OR PAVED
- GRAVEL
- SOIL OR GRADED AND DRAINED EARTH
- UNIMPROVED OR PRIMITIVE
- IMPASSABLE OR UNTRAVELED
- LEGAL TRAIL
- DISCONTINUED
- HIGHWAY CLASS CHANGE
- RAILROAD
- INACTIVE RAILROAD
- PUBLIC LAND - NATIONAL FOREST
- PUBLIC LAND - STATE/MUNICIPAL
- NATIONAL FOREST ROAD
- STATE FOREST HIGHWAY
- POLITICAL SUBDIVISIONS
- STATE BOUNDARY
- COUNTY BOUNDARY
- TOWN BOUNDARY
- VILLAGE BOUNDARY
- URBAN COMPACT BOUNDARY
- WATER BODY
- STREAM OR BROOK
- BRIDGE OR CULVERT
- BRIDGE OR CULVERT > 20'
- BRIDGE OR CULVERT 6' - 20'
- BIKE PATH STRUCTURE
- VOBCIT BRIDGE
- VOBCIT CULVERT > 6'
- STATE BRIDGE OR CULVERT IDENTIFIER
- TOWN BRIDGE OR CULVERT IDENTIFIER
- FEDERAL CLASSIFICATION IDENTIFIER
- MA MINOR ARTERIAL
- MJC MAJOR COLLECTOR
- MNC MINOR COLLECTOR
- PA PRINCIPAL ARTERIAL

TOWN HWY. No.	LENGTH IN MILES CLASS 3	LENGTH IN MILES CLASS 4	TOWN ROAD NAME
101	0.26		BATTENKILL LN
102	0.16		BRIGHTWOOD RD
103	0.10		DILLINGHAM RD
104	0.16		FRANKLIN AVE
105	0.83		PROSPECT ST
106	0.33		SEMINARY AVE
107	0.15		SHEPARD LN
108	0.51		TACONIC RD
109	0.40		W UNION ST
110	0.50		WAYS LN
111	0.04		WILLIAMS ST
112	0.27		WITHERELL LN
TOTAL	3.71	0.00	

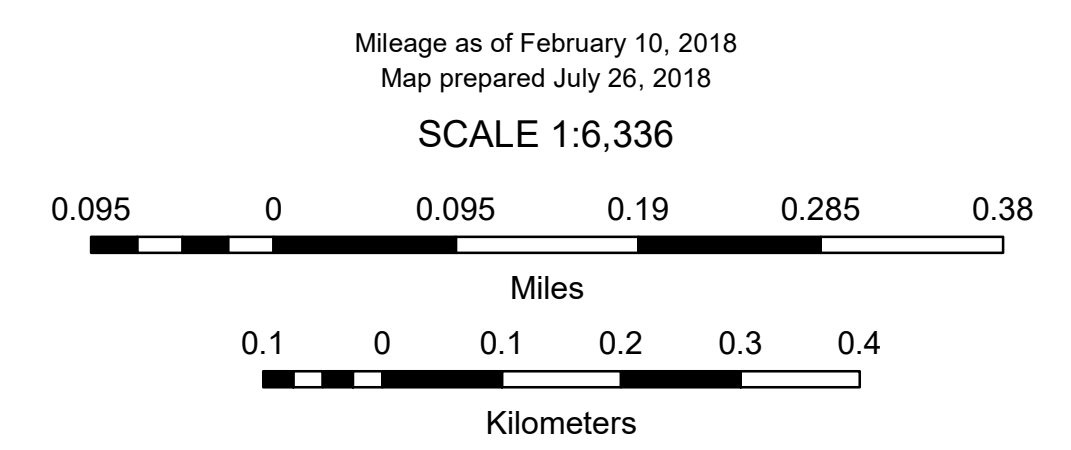
MILEAGE SUMMARY		
CLASS 1		
TH-1	2.007	
	TOTAL CLASS 1	2.007
CLASS 2		
TH-2	1.270	
TH-3	1.180	
TH-4	0.940	
	TOTAL CLASS 2	3.390
CLASS 3		
	TOTAL CLASS 3	3.71
	TOTAL TOWN	9.107
	TOTAL STATE	0

TOTAL, TRAVELED HIGHWAYS, FEB. 10, 2018: 9.107
(Excludes Class 4 and Legal Trail Mileage)

- HIGHWAYS**
- INTERSTATE
 - U.S. ROUTE
 - STATE ROUTE
 - CLASS 1
 - CLASS 2
 - CLASS 3
 - CLASS 4
 - LEGAL TRAIL
 - GRAVEL
 - SOIL OR GRADED AND DRAINED EARTH
 - UNIMPROVED OR PRIMITIVE
 - IMPASSABLE OR UNTRAVELED
 - LEGAL TRAIL
 - DISCONTINUED
 - HIGHWAY CLASS CHANGE
 - RAILROAD
 - INACTIVE RAILROAD
 - PUBLIC LAND - NATIONAL FOREST
 - PUBLIC LAND - STATE/MUNICIPAL
- POLITICAL SUBDIVISIONS**
- STATE BOUNDARY
 - COUNTY BOUNDARY
 - TOWN BOUNDARY
 - VILLAGE BOUNDARY
 - URBAN COMPACT BOUNDARY
 - WATER BODY
 - STREAM OR BROOK
- BRIDGE OR CULVERT**
- BRIDGE OR CULVERT > 20'
 - BRIDGE OR CULVERT 6' - 20'
 - BIKE PATH STRUCTURE
 - VTCULVERTS BRIDGE
 - VTCULVERTS CULVERT > 6'
- B34 / C34 STATE BRIDGE OR CULVERT IDENTIFIER**
- B34 / C34 TOWN BRIDGE OR CULVERT IDENTIFIER**
- NFR NATIONAL FOREST ROAD**
- SFH STATE FOREST HIGHWAY**
- P PARK AND RIDE**
- FEDERAL CLASSIFICATION IDENTIFIER**
- MA** MINOR ARTERIAL
 - MJC** MAJOR COLLECTOR
 - MNC** MINOR COLLECTOR
 - PA** PRINCIPAL ARTERIAL



VERMONT
GENERAL HIGHWAY MAP
Village of Manchester
 BENNINGTON COUNTY
 Transportation District #1
 Prepared by the
Vermont Agency of Transportation
 Division of Policy, Planning and Intermodal Development
 in cooperation with
U.S. Department of Transportation
 Federal Highway Administration



Vermont State Plane Coordinate System
 North American Datum of 1983
 SPCS_Zone_Identifier: 4400
 Geoidetic Reference System 80
 2,000-meter grid, Easting - Northing

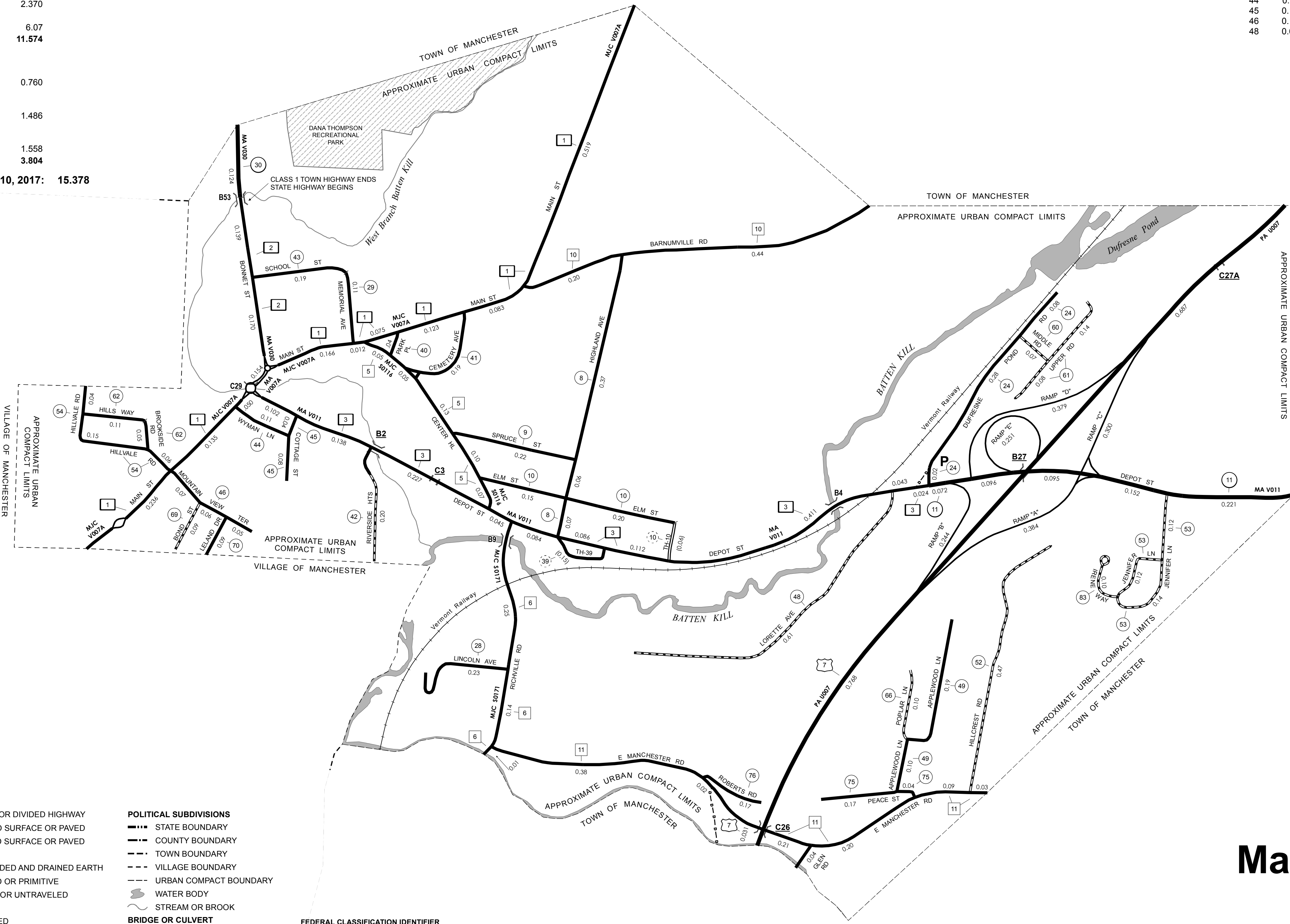
DISCLAIMER:
 The untraveled highways (aid-out town highways), discontinued highways, and legal trails hereon are those of which the Agency of Transportation has record; others may exist.
 Highway and bridge data by the Agency of Transportation. Town short structures drawn from the VTCULVERTS (formerly VOBCIT) online database. All other data from the Vermont Center for Geographic Information. Only named streams shown.

MILEAGE SUMMARY

Table with 4 columns: CLASS, Highway Type, Length in Miles, and Total. Includes rows for Class 1, Class 2, Class 3, State Highway, and US Highway, with a final row for 'TOTAL, TRAVELED HIGHWAYS, FEB. 10, 2017: 15.378'.

Table with 6 columns: TOWN HWY. No., LENGTH IN MILES CLASS 3, CLASS 4, TOWN ROAD NAME, TOWN HWY. No., LENGTH IN MILES CLASS 3, CLASS 4, TOWN ROAD NAME. Lists various roads and their classifications.

TOWN HWY. No. 39 (0.15) TOTAL 0.15. * The sections of the town highways listed above are legally Class 3, but have been deemed "Not Up to Standard" and are functionally Class 4 Town Highways.



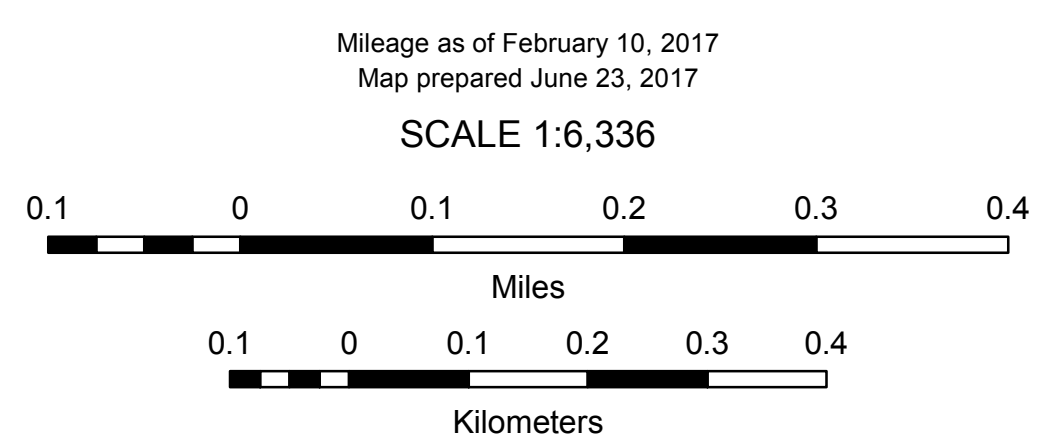
Legend section containing symbols and descriptions for HIGHWAYS (Interstate, U.S. Route, State Route, Class 1-4, Legal Trail, Park and Ride), POLITICAL SUBDIVISIONS (State, County, Town, Village, Urban Compact, Water Body, Stream), BRIDGE OR CULVERT (Bridge/Culvert types, VOBIC structures), and FEDERAL CLASSIFICATION IDENTIFIER (MA, MJC, MNC, PA).

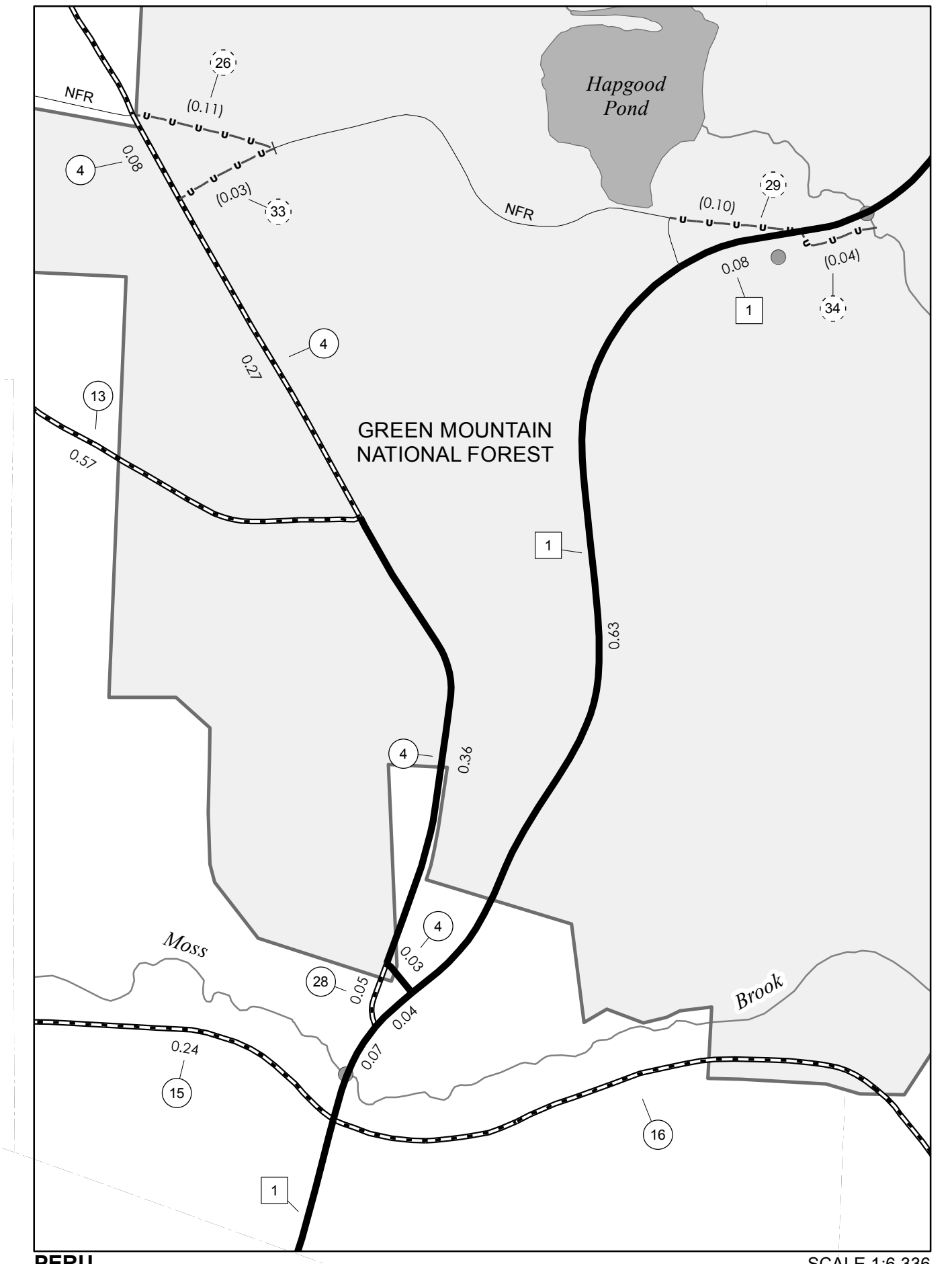
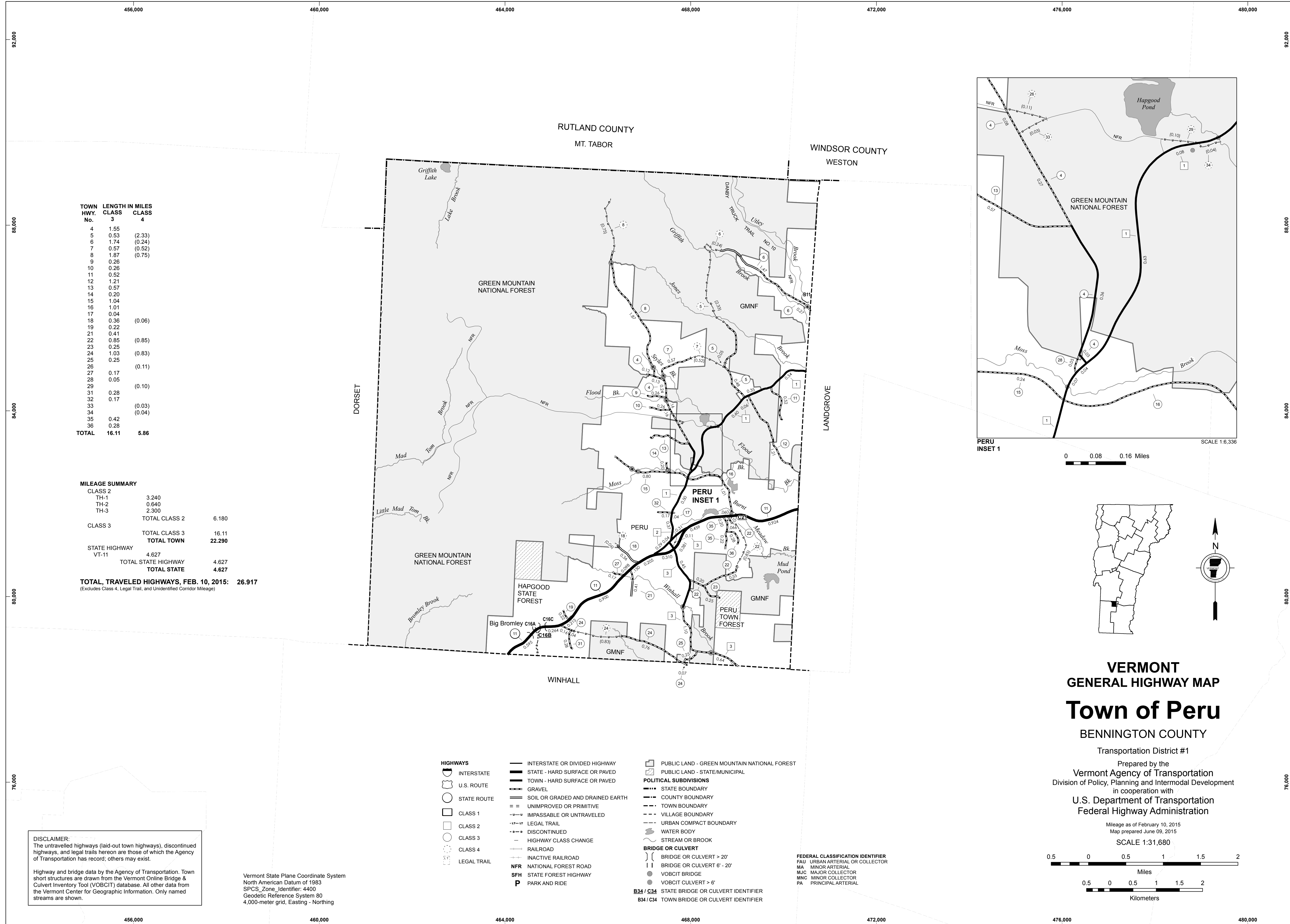
DISCLAIMER: The untraveled highways (laid-out town highways), discontinued highways, and legal trails hereon are those of which the Agency of Transportation has record; others may exist. Highway and bridge data by the Agency of Transportation. Town short structures drawn from the Vermont Online Bridge & Culvert Inventory Tool (VOBICIT) database. All other data from the Vermont Center for Geographic Information. Only named streams shown.

Vermont State Plane Coordinate System North American Datum of 1983 SPCS_Zone_Identifier: 4400 Geodetic Reference System 80 2,000-meter grid, Easting - Northing

VERMONT GENERAL HIGHWAY MAP Urban Compact of Manchester Center Depot

BENNINGTON COUNTY Transportation District #1 Prepared by the Vermont Agency of Transportation Division of Policy, Planning and Intermodal Development in cooperation with U.S. Department of Transportation Federal Highway Administration





TOWN HWY. No.	LENGTH IN MILES CLASS 3	CLASS 4
4	1.55	
5	0.53	(2.33)
6	1.74	(0.24)
7	0.57	(0.52)
8	1.57	(0.75)
9	0.26	
10	0.28	
11	0.52	
12	1.21	
13	0.57	
14	0.20	
15	1.04	
16	1.01	
17	0.04	
18	0.36	(0.06)
19	0.22	
21	0.41	
22	0.85	(0.85)
23	0.25	
24	1.03	(0.83)
25	0.25	
26		(0.11)
27	0.17	
28	0.05	
29		(0.10)
31	0.28	
32	0.17	
33		(0.03)
34		(0.04)
35	0.42	
36	0.28	
TOTAL	16.11	5.86

MILEAGE SUMMARY

CLASS 2		
TH-1	3.240	
TH-2	0.640	
TH-3	2.300	
TOTAL CLASS 2	6.180	
CLASS 3	TOTAL CLASS 3	16.11
STATE HIGHWAY	TOTAL STATE HIGHWAY	4.627
VT-11	4.627	
TOTAL STATE HIGHWAY	TOTAL STATE	4.627
TOTAL, TRAVELED HIGHWAYS, FEB. 10, 2015:	26.917	

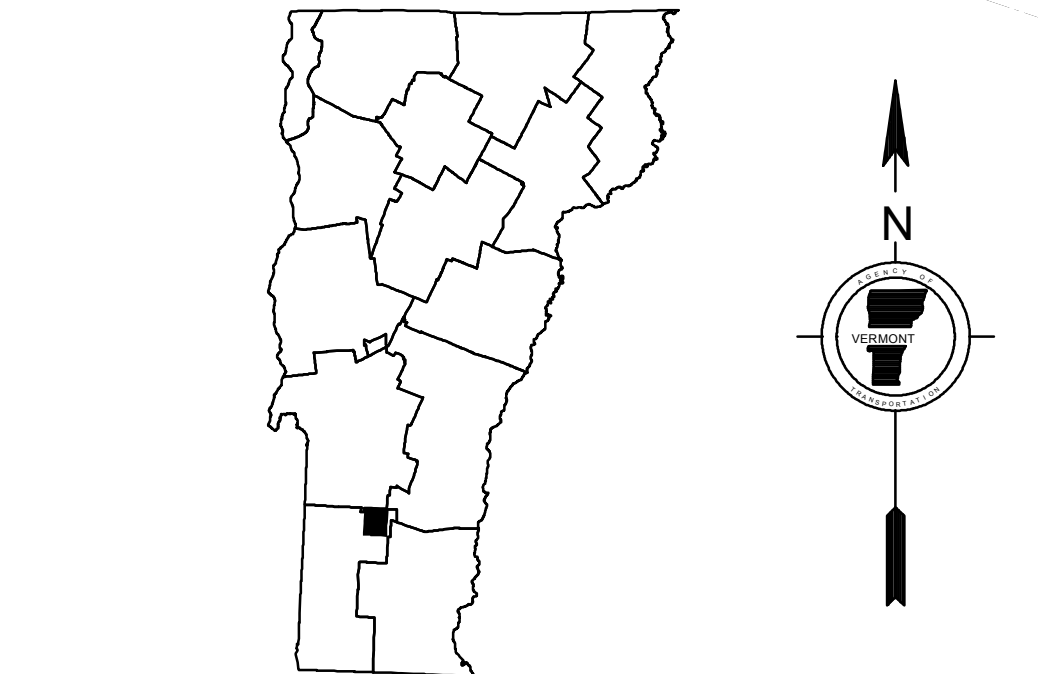
(Excludes Class 4, Legal Trail, and Unidentified Corridor Mileage)

- HIGHWAYS**
- INTERSTATE
 - U.S. ROUTE
 - STATE ROUTE
 - CLASS 1
 - CLASS 2
 - CLASS 3
 - CLASS 4
 - LEGAL TRAIL
- INTERSTATE OR DIVIDED HIGHWAY**
- INTERSTATE OR DIVIDED HIGHWAY
 - STATE - HARD SURFACE OR PAVED
 - TOWN - HARD SURFACE OR PAVED
 - GRAVEL
 - SOIL OR GRADED AND DRAINED EARTH
 - UNIMPROVED OR PRIMITIVE
 - IMPASSABLE OR UNTRAVELED
 - LEGAL TRAIL
 - DISCONTINUED
 - HIGHWAY CLASS CHANGE
 - RAILROAD
 - INACTIVE RAILROAD
 - NATIONAL FOREST ROAD
 - STATE FOREST HIGHWAY
 - PARK AND RIDE
- PUBLIC LAND - GREEN MOUNTAIN NATIONAL FOREST**
- PUBLIC LAND - STATE/MUNICIPAL
- POLITICAL SUBDIVISIONS**
- STATE BOUNDARY
 - COUNTY BOUNDARY
 - TOWN BOUNDARY
 - VILLAGE BOUNDARY
 - URBAN COMPACT BOUNDARY
 - WATER BODY
 - STREAM OR BROOK
- BRIDGE OR CULVERT**
- BRIDGE OR CULVERT > 20'
 - BRIDGE OR CULVERT 6' - 20'
 - VOBCIT BRIDGE
 - VOBCIT CULVERT > 6'
 - STATE BRIDGE OR CULVERT IDENTIFIER
 - TOWN BRIDGE OR CULVERT IDENTIFIER
- FEDERAL CLASSIFICATION IDENTIFIER**
- FAU URBAN ARTERIAL OR COLLECTOR
 - MA MINOR ARTERIAL
 - MJC MAJOR COLLECTOR
 - MNC MINOR COLLECTOR
 - PA PRINCIPAL ARTERIAL

DISCLAIMER:
The untraveled highways (laid-out town highways), discontinued highways, and legal trails hereon are those of which the Agency of Transportation has record; others may exist.

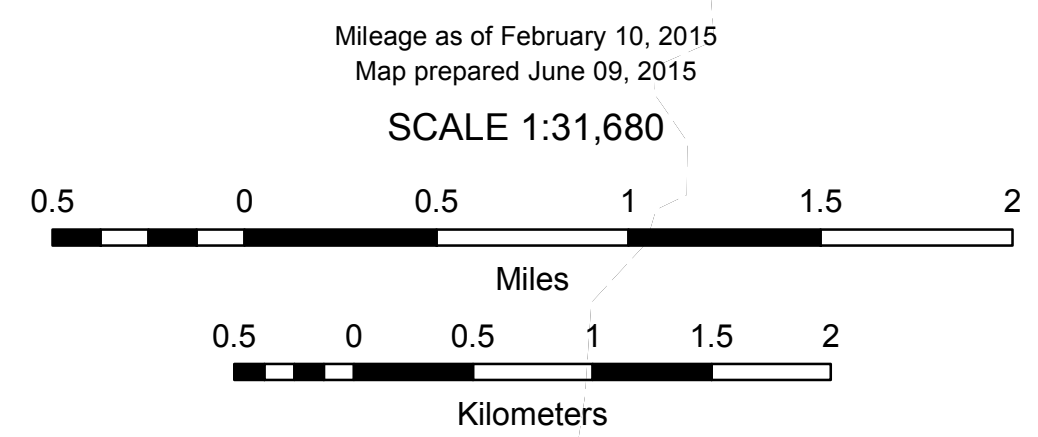
Highway and bridge data by the Agency of Transportation. Town short structures are drawn from the Vermont Online Bridge & Culvert Inventory Tool (VOBCIT) database. All other data from the Vermont Center for Geographic Information. Only named streams are shown.

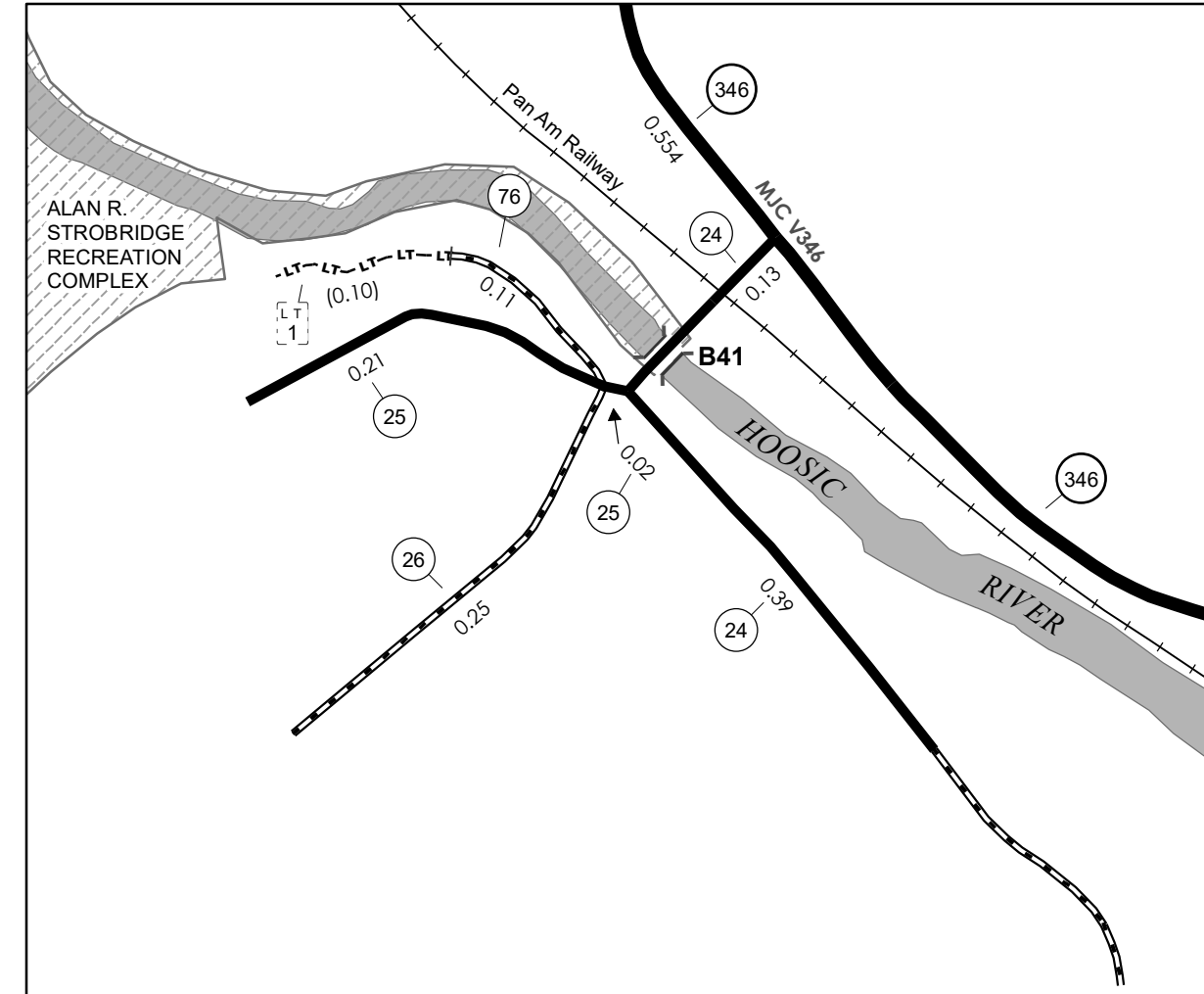
Vermont State Plane Coordinate System
North American Datum of 1983
SPCS_Zone_Identifier: 4400
Geodetic Reference System 80
4,000-meter grid, Easting - Northing



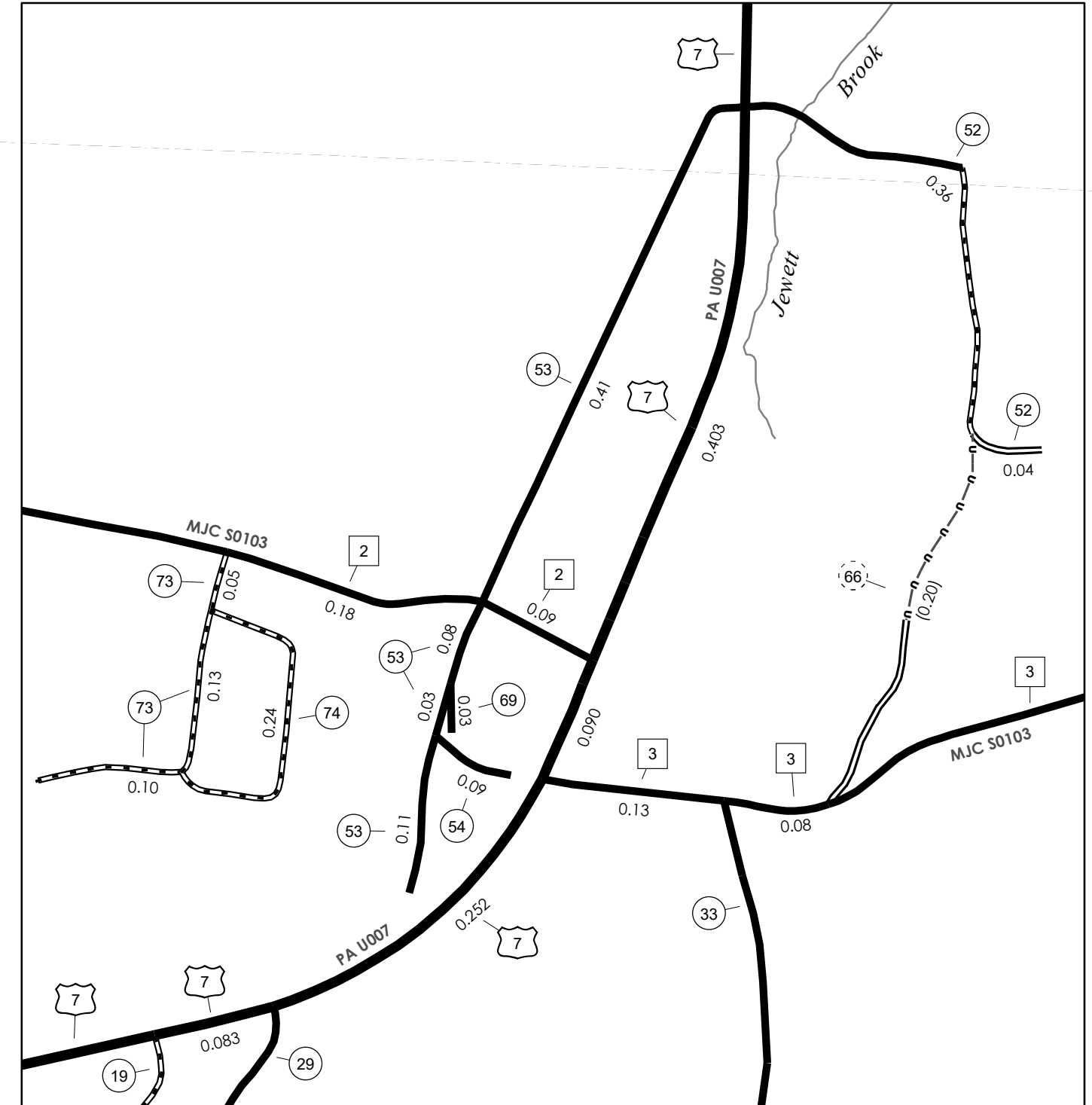
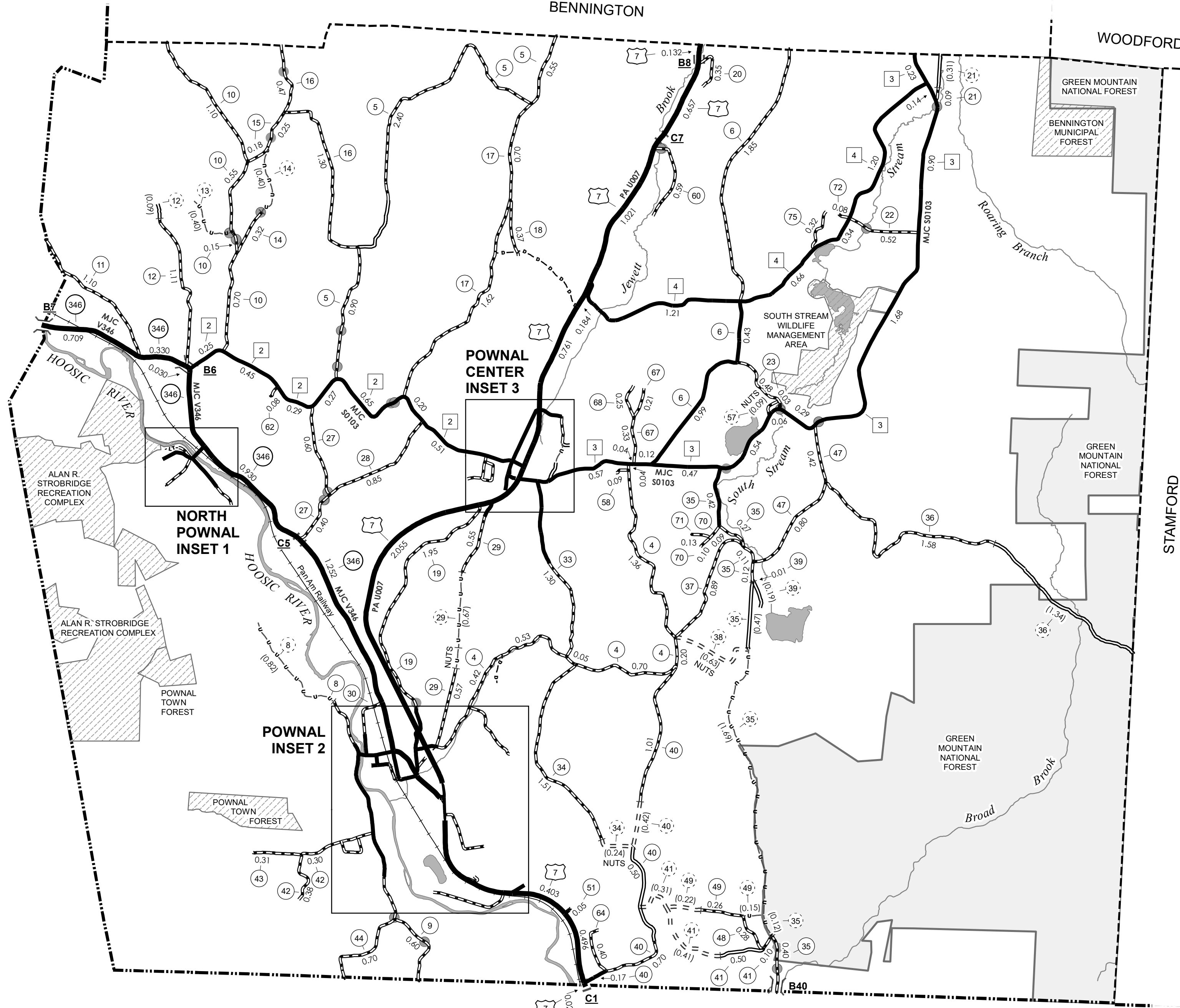

VERMONT
GENERAL HIGHWAY MAP
Town of Peru
BENNINGTON COUNTY

Transportation District #1
Prepared by the
Vermont Agency of Transportation
Division of Policy, Planning and Intermodal Development
in cooperation with
U.S. Department of Transportation
Federal Highway Administration

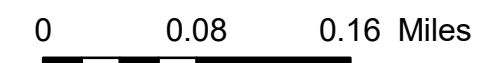




NORTH POWNAL INSET 1 SCALE 1:6,336



POWNA CENTER INSET 3 SCALE 1:6,336



TOWN HWY. No.	CLASS 3	CLASS 4	TOWN HWY. No.	CLASS 3	CLASS 4	TOWN HWY. No.	CLASS 3	CLASS 4
4	3.80		28	0.85		53	0.63	
5	3.85		29	1.12	(0.53)	54	0.09	
6	3.27		30	0.45		55	0.08	
8	0.62	(0.82)	31	0.47		56	0.31	
9	1.90		33	1.30		58	0.09	
10	2.50		34	1.51		59	0.11	
11	1.10		35	1.32	(2.28)	60	0.59	
12	1.11	(0.09)	36	1.58	(1.34)	62	0.08	
13		(0.40)	37	0.89		63	0.28	
14	0.32	(0.40)	39	0.01	(0.19)	64	0.40	
15	0.43		40	2.38	(0.42)	65	0.51	
16	1.77		41	0.60		66		(0.20)
17	2.32		42	0.90	(0.72)	67	0.54	
18	0.37		43	0.31		68	0.25	
19	1.95		44	0.70		69	0.03	
20	0.35		45	0.28		70	0.19	
21	0.09	(0.31)	46	0.04		71	0.13	
22	0.52		47	1.22		72	0.08	
23	0.51		48	0.28		73	0.28	
24	0.52		49	0.26	(0.37)	74	0.24	
25	0.23		50	0.11		75	0.32	
26	0.25		51	0.05		76	0.11	
27	1.00		52	0.40		77	0.54	
TOTAL			51.59			8.07		

TOWN HWY. No.	LENGTH IN MILES "NOT UP TO STANDARD"	MILEAGE SUMMARY
29	(0.14)	CLASS 2
34	(0.24)	TH-1 0.300
38	(0.63)	TH-2 2.890
57	(0.09)	TH-3 5.250
TOTAL	1.10	TH-4 3.410
		TOTAL CLASS 2 11.850
		TOTAL CLASS 3 51.59
		TOTAL TOWN 63.440

* The sections of the town highways listed above are legally Class 3, but have been deemed "Not Up To Standard" and are functionally Class 4 Town Highways

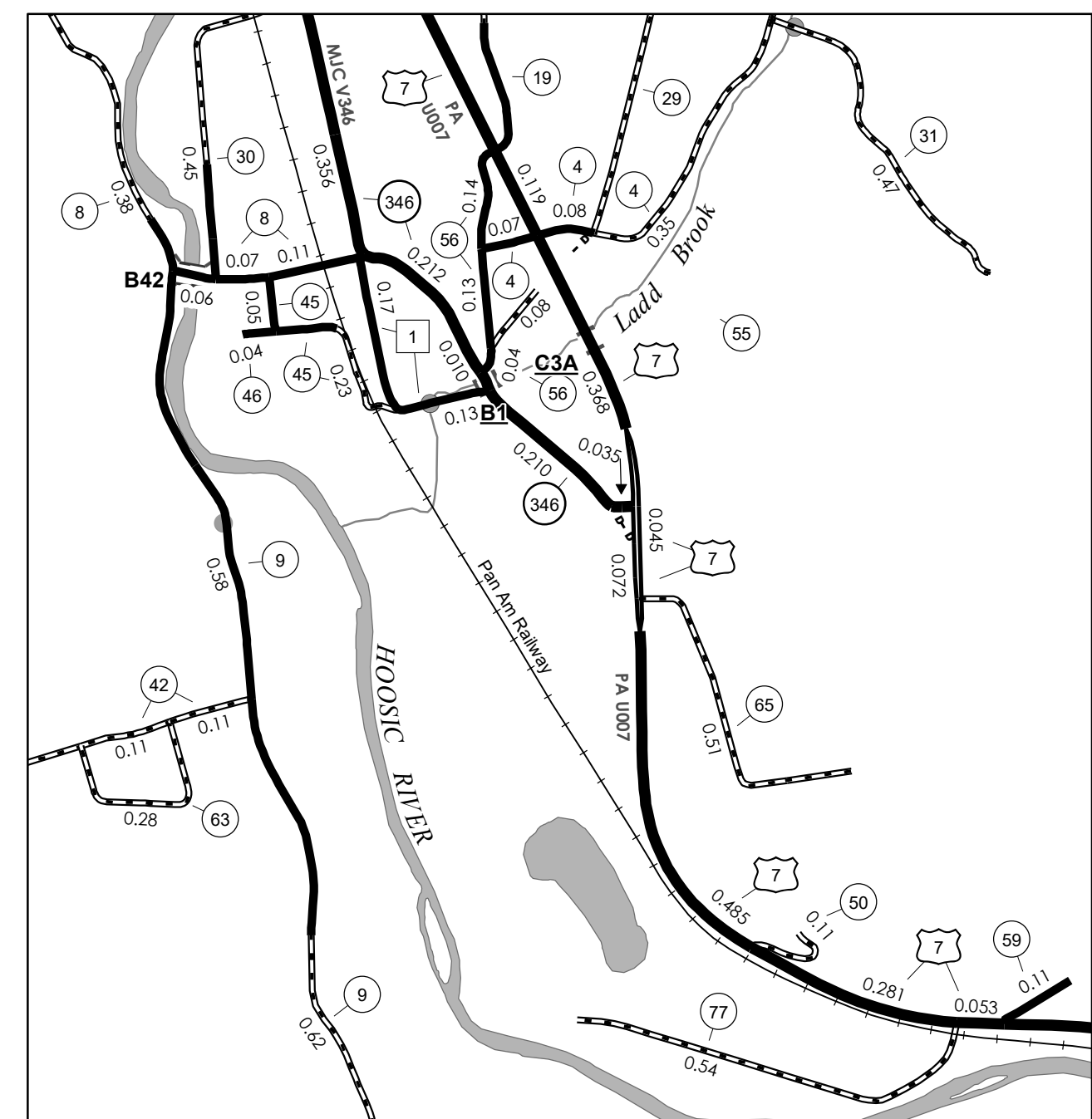
LEGAL TRAIL No.	LENGTH IN MILES LEGAL TRAIL	TOTAL STATE HIGHWAY	TOTAL US HIGHWAY	TOTAL STATE
1	(0.10)	VT-346 4.628	7.988	7.988
TOTAL	0.10	TOTAL STATE HIGHWAY 4.628	TOTAL US HIGHWAY 7.988	TOTAL STATE 12.616

TOTAL, TRAVELED HIGHWAYS, FEB. 10, 2020: 76.056
(Excludes Class 4 and Legal Trail Mileage)

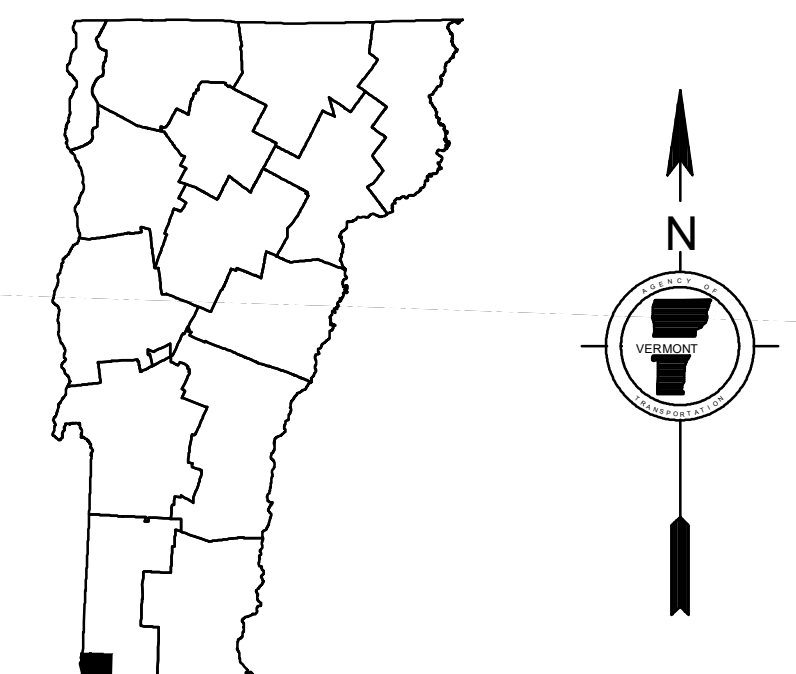

- HIGHWAYS**
 - INTERSTATE OR DIVIDED HIGHWAY
 - STATE - HARD SURFACE OR PAVED
 - TOWN - HARD SURFACE OR PAVED
 - GRAVEL
 - SOIL OR GRADED AND DRAINED EARTH
 - UNIMPROVED OR PRIMITIVE
 - IMPASSABLE OR UNTRAVELED
 - LEGAL TRAIL
 - DISCONTINUED
 - HIGHWAY CLASS CHANGE
 - RAILROAD
 - INACTIVE RAILROAD
 - PUBLIC LAND - NATIONAL FOREST
 - PUBLIC LAND - STATE/MUNICIPAL
 - NFR NATIONAL FOREST ROAD
 - SFH STATE FOREST HIGHWAY
- POLITICAL SUBDIVISIONS**
 - STATE BOUNDARY
 - COUNTY BOUNDARY
 - TOWN BOUNDARY
 - VILLAGE BOUNDARY
 - URBAN COMPACT BOUNDARY
 - WATER BODY
 - STREAM OR BROOK
- BRIDGE OR CULVERT**
 - BRIDGE OR CULVERT > 20'
 - BRIDGE OR CULVERT 6' - 20'
 - BIKE PATH STRUCTURE
 - VT CULVERTS BRIDGE
 - VT CULVERTS CULVERT > 6'
 - STATE BRIDGE OR CULVERT IDENTIFIER
 - TOWN BRIDGE OR CULVERT IDENTIFIER
- FEDERAL CLASSIFICATION IDENTIFIER**
 - MA MINOR ARTERIAL
 - MJC MAJOR COLLECTOR
 - MNC MINOR COLLECTOR
 - PA PRINCIPAL ARTERIAL

Vermont State Plane Coordinate System
North American Datum of 1983
SPCS_Zone_Identifier: 4400
Geodetic Reference System 80
4,000-meter grid, Easting - Northing

DISCLAIMER:
The untraveled highways (laid-out town highways), discontinued highways, and legal trails herein are those of which the Agency of Transportation has record; others may exist.
Highway and bridge data by the Agency of Transportation. Town short structures drawn from the VTCULVERTS (formerly VOBCIT) online database. All other data from the Vermont Open Geodata Portal. Only named streams shown.



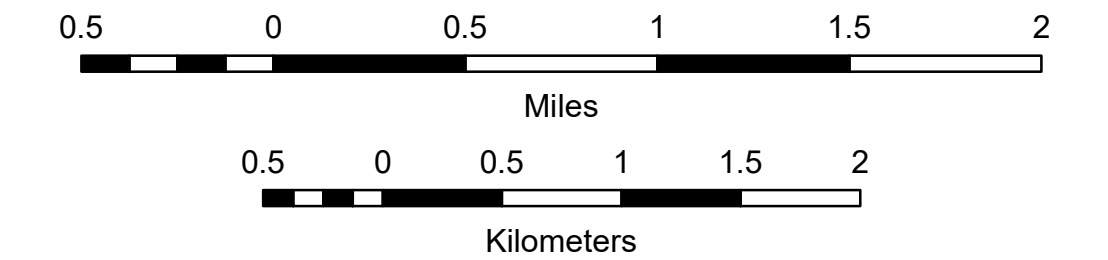
POWNA INSET 2 SCALE 1:12,672

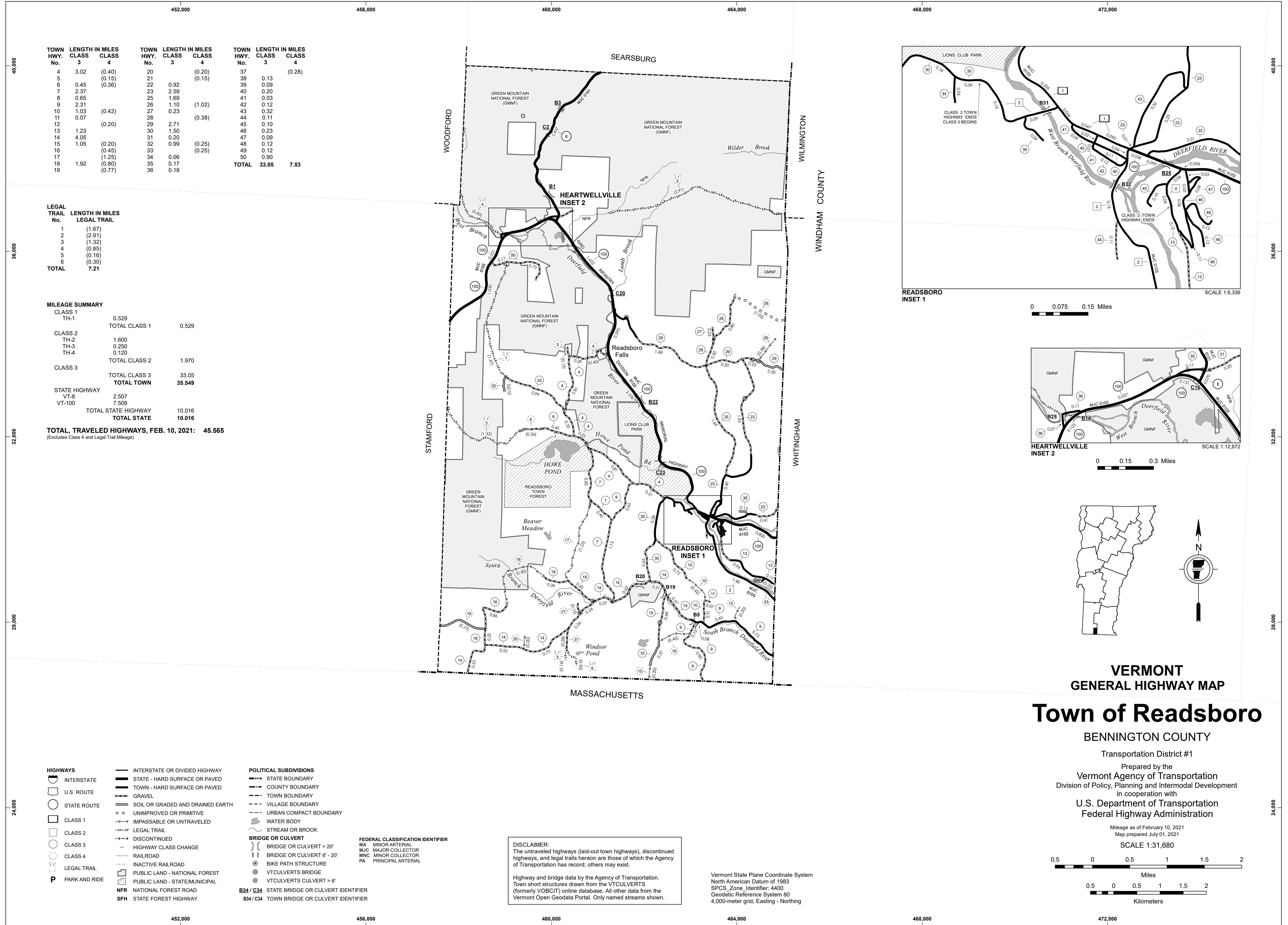


VERMONT GENERAL HIGHWAY MAP Town of Pownal BENNINGTON COUNTY

Transportation District #1
Prepared by the
Vermont Agency of Transportation
Division of Policy, Planning and Intermodal Development
in cooperation with
U.S. Department of Transportation
Federal Highway Administration

Mileage as of February 10, 2020
Map prepared July 13, 2020
SCALE 1:31,680





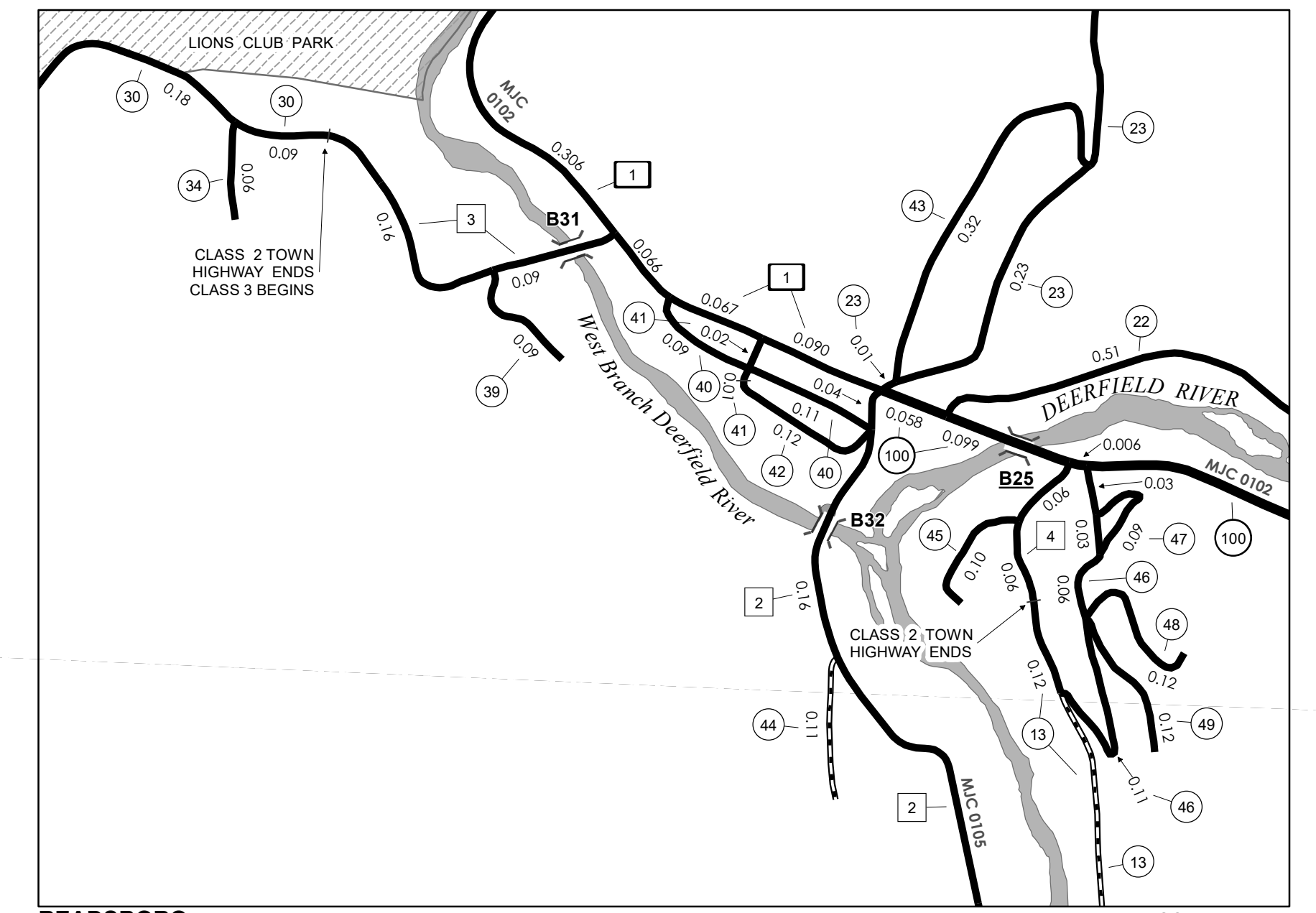
TOWN HWY. No.	CLASS 3	CLASS 4	TOWN HWY. No.	CLASS 3	CLASS 4	TOWN HWY. No.	CLASS 3	CLASS 4
4	3.02	(0.40)	20		(0.20)	37	0.13	(0.28)
5		(0.15)	21		(0.15)	38	0.09	
6	0.45	(0.36)	22	0.92		39	0.20	
7	2.37		23	1.69		40	0.03	
8	0.65		24	1.10	(1.02)	41	0.12	
9	2.31	(0.42)	25	0.23	(0.38)	42	0.11	
10	1.03		26	2.71		43	0.10	
11	0.07	(0.20)	27	3.0		44	0.23	
12	1.23		28	0.99	(0.25)	45	0.12	
13	4.05		29	0.06	(0.25)	46	0.09	
14	1.05	(0.20)	30	0.17		47	0.12	
15		(0.45)	31	0.17		48	0.12	
16		(1.25)	32	0.18		49	0.12	
17	1.92	(0.80)	33			50	0.90	
18		(0.77)	34			TOTAL	33.05	7.53
19			35					
			36					

LEGAL TRAIL No.	LENGTH IN MILES
1	(1.67)
2	(2.91)
3	(1.32)
4	(0.85)
5	(0.16)
6	(0.30)
TOTAL	7.21

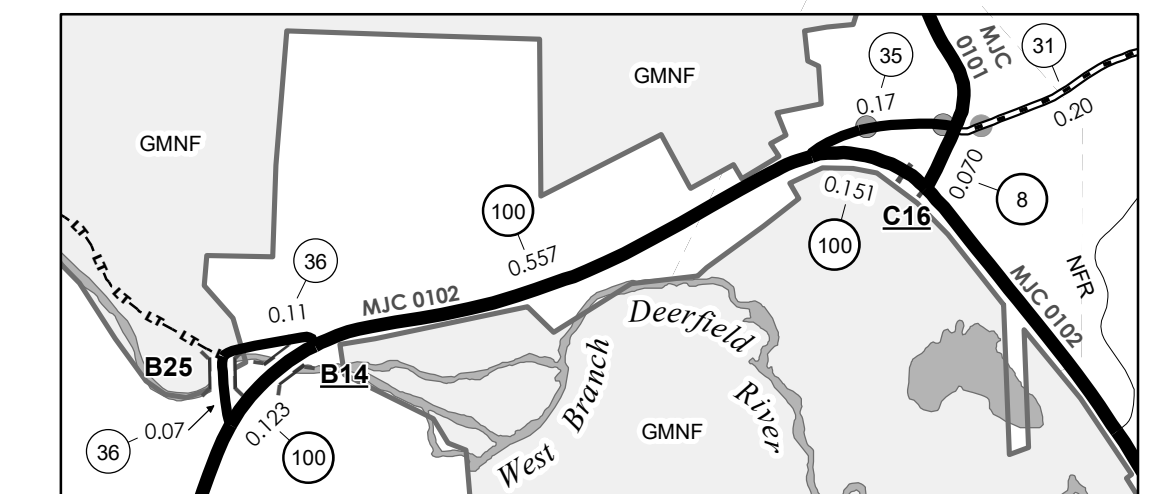
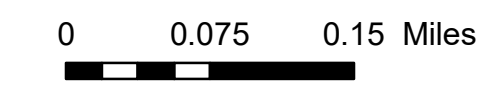
MILEAGE SUMMARY	
CLASS 1	
TH-1	0.529
TOTAL CLASS 1	0.529
CLASS 2	
TH-2	1.600
TH-3	0.250
TH-4	0.120
TOTAL CLASS 2	1.970
CLASS 3	
TOTAL CLASS 3	33.05
TOTAL TOWN	35.549

STATE HIGHWAY	
VT-8	2.507
VT-100	7.509
TOTAL STATE HIGHWAY	10.016
TOTAL STATE	10.016

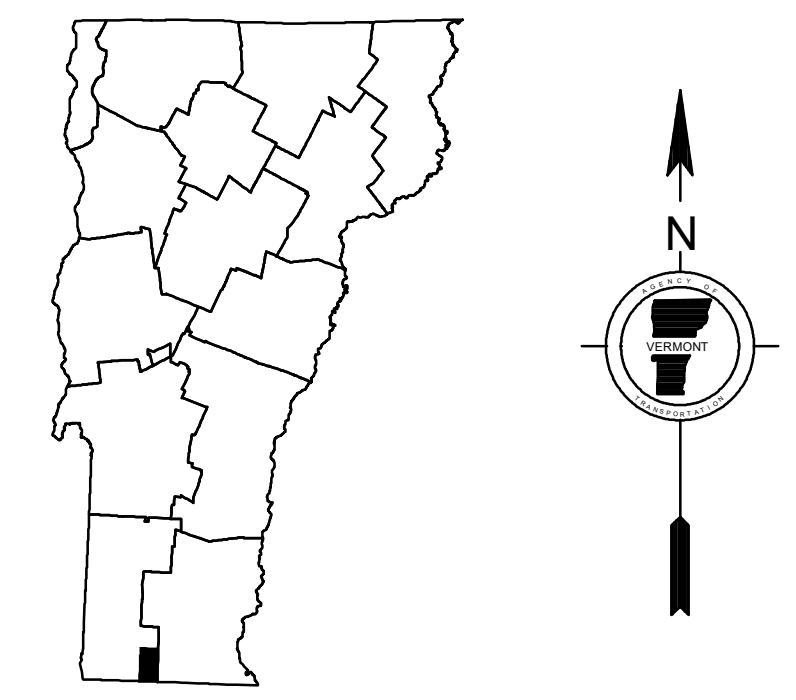

TOTAL, TRAVELED HIGHWAYS, FEB. 10, 2021: 45.565
(Excludes Class 4 and Legal Trail Mileage)



READSBORO INSET 1 SCALE 1:6,336



HEARTWELLVILLE INSET 2 SCALE 1:12,672



VERMONT
GENERAL HIGHWAY MAP

Town of Readsboro

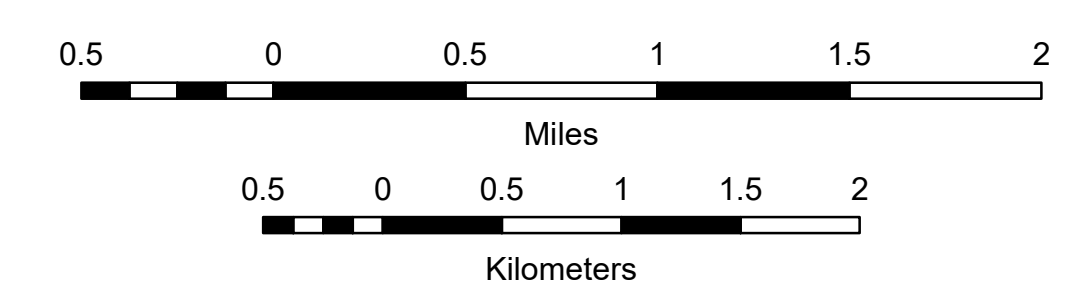
BENNINGTON COUNTY

Transportation District #1

Prepared by the
Vermont Agency of Transportation
Division of Policy, Planning and Intermodal Development
in cooperation with
U.S. Department of Transportation
Federal Highway Administration

Mileage as of February 10, 2021
Map prepared July 01, 2021

SCALE 1:31,680

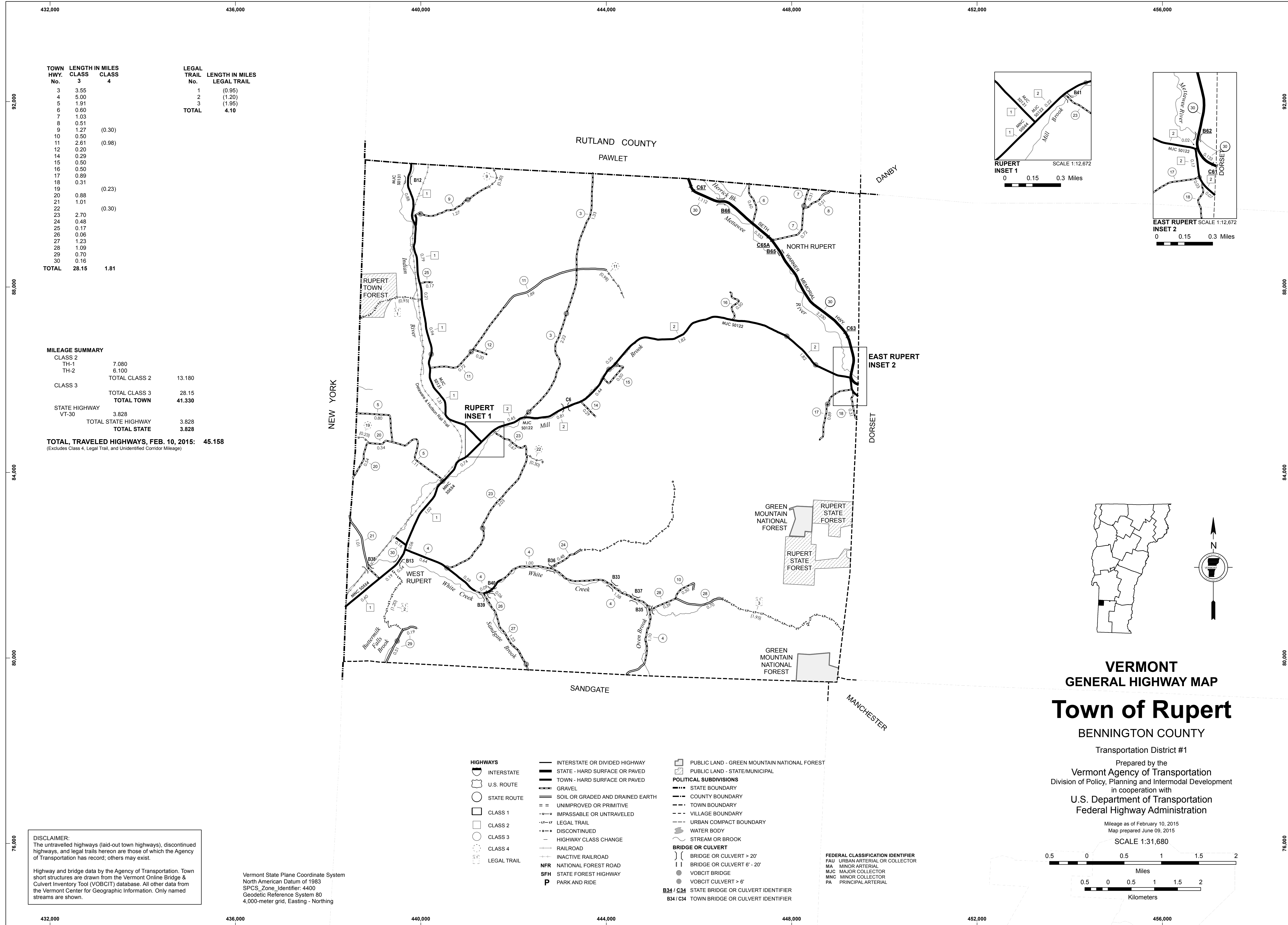


- HIGHWAYS**
- INTERSTATE OR DIVIDED HIGHWAY
 - STATE - HARD SURFACE OR PAVED
 - TOWN - HARD SURFACE OR PAVED
 - GRAVEL
 - SOIL OR GRADED AND DRAINED EARTH
 - UNIMPROVED OR PRIMITIVE
 - IMPASSABLE OR UNTRAVELED
 - LEGAL TRAIL
 - DISCONTINUED
 - HIGHWAY CLASS CHANGE
 - RAILROAD
 - INACTIVE RAILROAD
 - PUBLIC LAND - NATIONAL FOREST
 - PUBLIC LAND - STATE/MUNICIPAL
 - NFR NATIONAL FOREST ROAD
 - SFH STATE FOREST HIGHWAY
- POLITICAL SUBDIVISIONS**
- STATE BOUNDARY
 - COUNTY BOUNDARY
 - TOWN BOUNDARY
 - VILLAGE BOUNDARY
 - URBAN COMPACT BOUNDARY
 - WATER BODY
 - STREAM OR BROOK
- BRIDGE OR CULVERT**
- BRIDGE OR CULVERT > 20'
 - BRIDGE OR CULVERT 6' - 20'
 - BIKE PATH STRUCTURE
 - VT CULVERTS BRIDGE
 - VT CULVERTS CULVERT > 6'
 - B34 / C34 STATE BRIDGE OR CULVERT IDENTIFIER
 - B34 / C34 TOWN BRIDGE OR CULVERT IDENTIFIER
- FEDERAL CLASSIFICATION IDENTIFIER**
- MA MINOR ARTERIAL
 - MJC MAJOR COLLECTOR
 - MNC MINOR COLLECTOR
 - PA PRINCIPAL ARTERIAL

DISCLAIMER:
The untraveled highways (laid-out town highways), discontinued highways, and legal trails herein are those of which the Agency of Transportation has record; others may exist.

Highway and bridge data by the Agency of Transportation. Town short structures drawn from the VT CULVERTS (formerly VOBCIT) online database. All other data from the Vermont Open Geodata Portal. Only named streams shown.

Vermont State Plane Coordinate System
North American Datum of 1983
SPCS_Zone_Identifier: 4400
Geodetic Reference System 80
4,000-meter grid, Easting - Northing

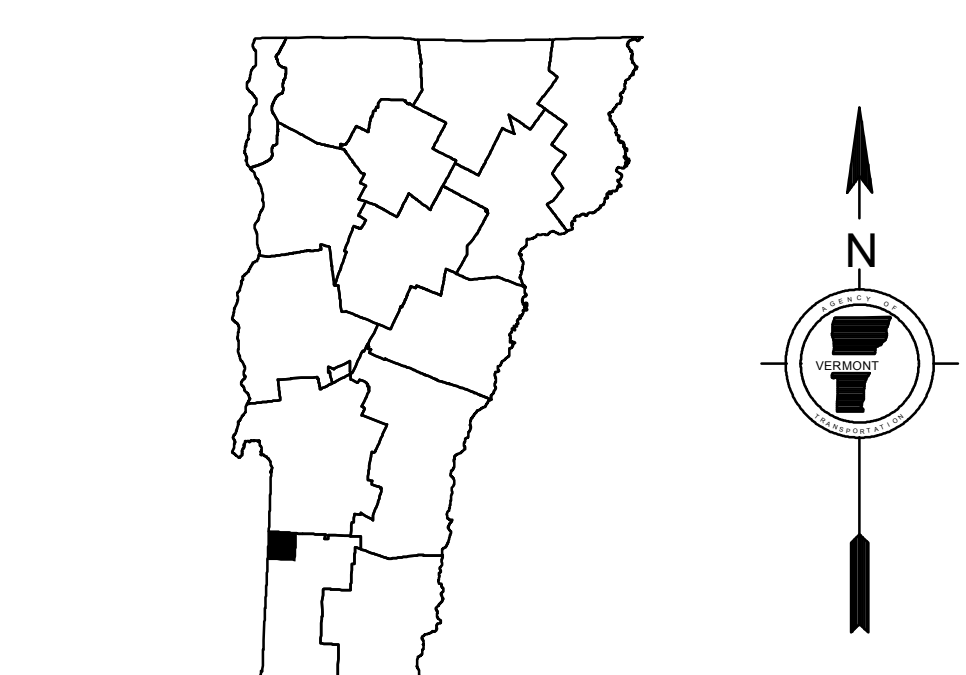
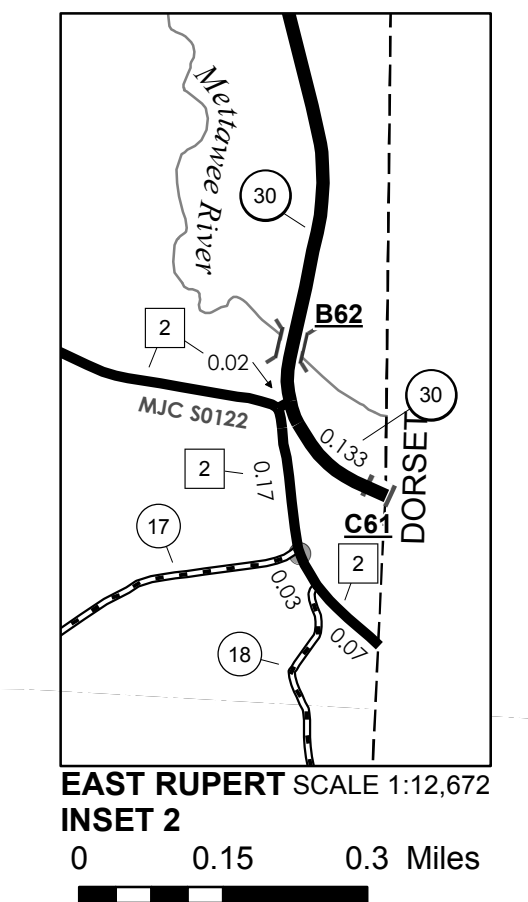
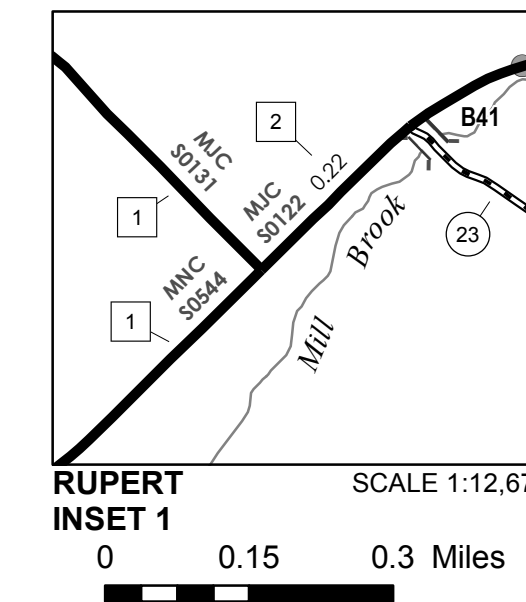


TOWN HWY. No.	LENGTH IN MILES CLASS 3	LENGTH IN MILES CLASS 4	LEGAL TRAIL No.	LENGTH IN MILES LEGAL TRAIL
3	3.55		1	(0.95)
4	5.00		2	(1.20)
5	1.91		3	(1.95)
6	0.60			
7	1.03			
8	0.51			
9	1.27	(0.30)		
10	0.50			
11	2.61	(0.98)		
12	0.20			
14	0.29			
15	0.50			
16	0.50			
17	0.89			
18	0.31			
19		(0.23)		
20	0.88			
21	1.01			
22		(0.30)		
23	2.70			
24	0.48			
25	0.17			
26	0.06			
27	1.23			
28	1.09			
29	0.70			
30	0.16			
TOTAL	28.15	1.81		

MILEAGE SUMMARY

CLASS 2			
TH-1	7.080		
TH-2	6.100		
TOTAL CLASS 2		13.180	
CLASS 3			
TOTAL CLASS 3		28.15	
TOTAL TOWN		41.330	
STATE HIGHWAY			
VT-30	3.828		
TOTAL STATE HIGHWAY		3.828	
TOTAL STATE		3.828	

TOTAL TRAVELED HIGHWAYS, FEB. 10, 2015: 45.158
(Excludes Class 4, Legal Trail, and Unidentified Corridor Mileage)



VERMONT
GENERAL HIGHWAY MAP
Town of Rupert
BENNINGTON COUNTY

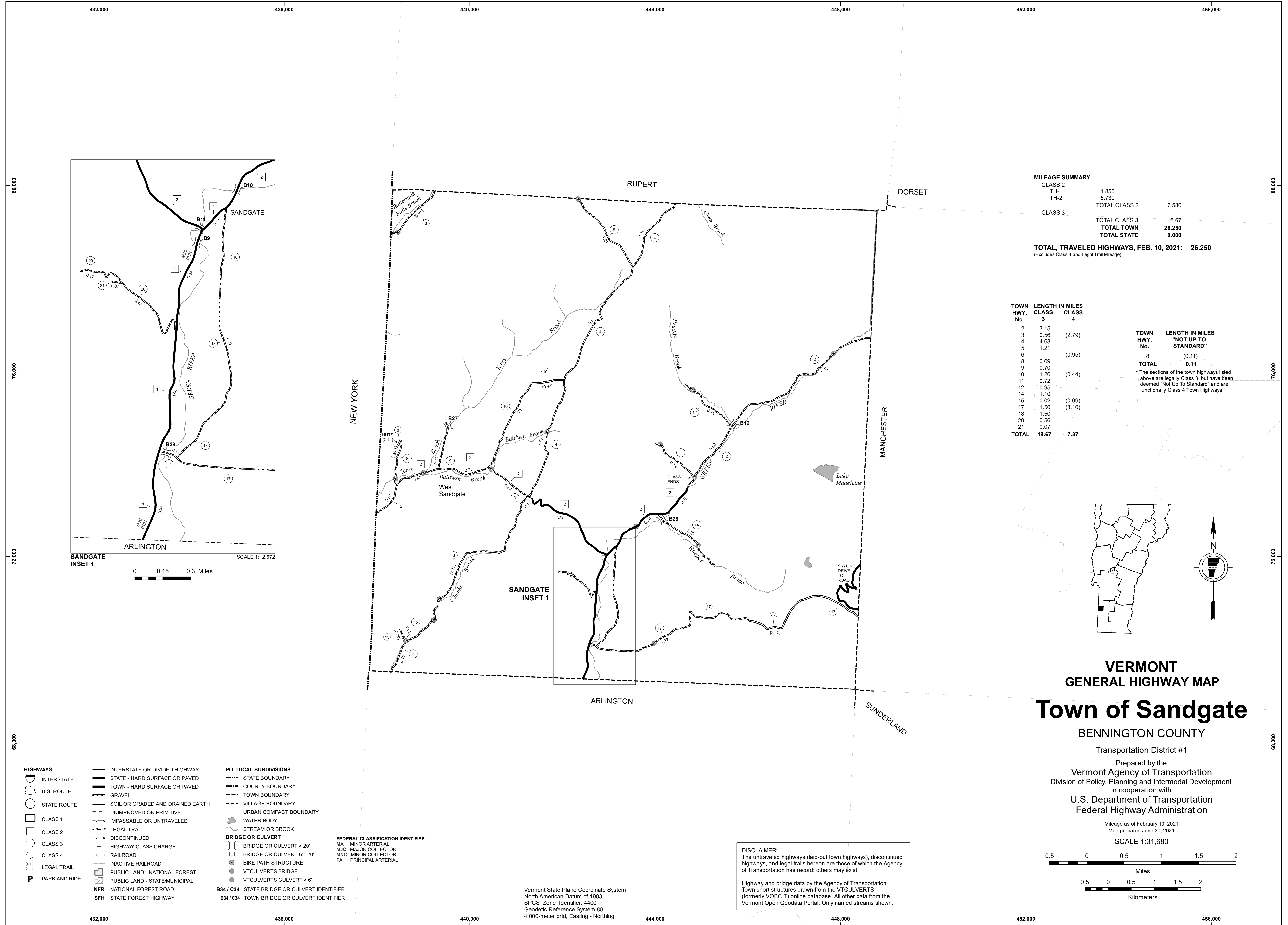
Transportation District #1
Prepared by the
Vermont Agency of Transportation
Division of Policy, Planning and Intermodal Development
in cooperation with
U.S. Department of Transportation
Federal Highway Administration
Mileage as of February 10, 2015
Map prepared June 09, 2015
SCALE 1:31,680

- HIGHWAYS**
- INTERSTATE
 - U.S. ROUTE
 - STATE ROUTE
 - CLASS 1
 - CLASS 2
 - CLASS 3
 - CLASS 4
 - LEGAL TRAIL
- INTERSTATE OR DIVIDED HIGHWAY
STATE - HARD SURFACE OR PAVED
TOWN - HARD SURFACE OR PAVED
GRAVEL
SOIL OR GRADED AND DRAINED EARTH
UNIMPROVED OR PRIMITIVE
IMPASSABLE OR UNTRAVELED
LEGAL TRAIL
DISCONTINUED
HIGHWAY CLASS CHANGE
RAILROAD
INACTIVE RAILROAD
NATIONAL FOREST ROAD
STATE FOREST HIGHWAY
PARK AND RIDE
- PUBLIC LAND - GREEN MOUNTAIN NATIONAL FOREST**
PUBLIC LAND - STATE/MUNICIPAL
- POLITICAL SUBDIVISIONS**
- STATE BOUNDARY
 - COUNTY BOUNDARY
 - TOWN BOUNDARY
 - VILLAGE BOUNDARY
 - URBAN COMPACT BOUNDARY
 - WATER BODY
 - STREAM OR BROOK
- BRIDGE OR CULVERT**
- BRIDGE OR CULVERT > 20'
 - BRIDGE OR CULVERT 6' - 20'
 - VOBCIT BRIDGE
 - VOBCIT CULVERT > 6'
 - STATE BRIDGE OR CULVERT IDENTIFIER
 - TOWN BRIDGE OR CULVERT IDENTIFIER
- FEDERAL CLASSIFICATION IDENTIFIER**
- FAU URBAN ARTERIAL OR COLLECTOR
 - MA MINOR ARTERIAL
 - MJC MAJOR COLLECTOR
 - MNC MINOR COLLECTOR
 - PA PRINCIPAL ARTERIAL

DISCLAIMER:
The untraveled highways (laid-out town highways), discontinued highways, and legal trails hereon are those of which the Agency of Transportation has record; others may exist.

Highway and bridge data by the Agency of Transportation. Town short structures are drawn from the Vermont Online Bridge & Culvert Inventory Tool (VOBCIT) database. All other data from the Vermont Center for Geographic Information. Only named streams are shown.

Vermont State Plane Coordinate System
North American Datum of 1983
SPCS_Zone_Identifier: 4400
Geodetic Reference System 80
4,000-meter grid, Easting - Northing



MILEAGE SUMMARY

CLASS 2		
TH-1	1.850	
TH-2	5.730	
TOTAL CLASS 2	7.580	
CLASS 3		
TOTAL CLASS 3	18.67	
TOTAL TOWN	26.250	
TOTAL STATE	0.000	
TOTAL, TRAVELED HIGHWAYS, FEB. 10, 2021: 26.250		
<small>(Excludes Class 4 and Legal Trail Mileage)</small>		

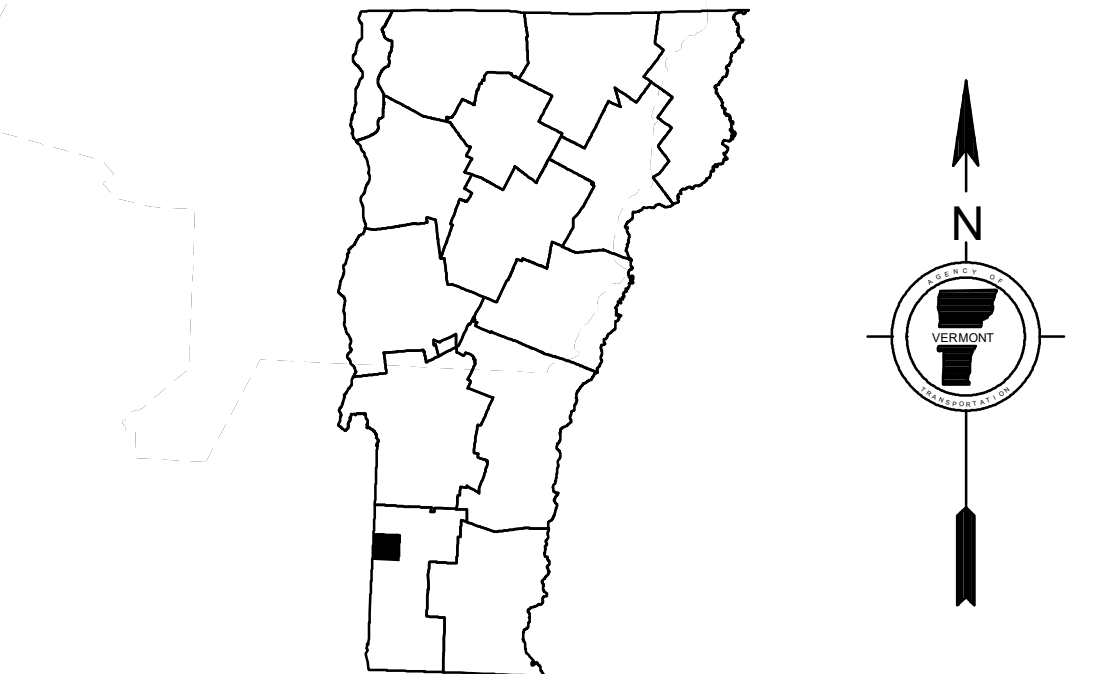
TOWN HWY. No.	LENGTH IN MILES CLASS 3	CLASS 4
2	3.15	
3	0.56	(2.79)
4	4.68	
5	1.21	
6		(0.95)
8	0.69	
9	0.70	
10	1.26	(0.44)
11	0.72	
12	0.95	
14	1.10	
15	0.02	(0.09)
17	1.50	(3.10)
18	1.50	
20	0.56	
21	0.07	
TOTAL	18.67	7.37

TOWN HWY. No. **LENGTH IN MILES "NOT UP TO STANDARD"**

8 (0.11)

TOTAL **0.11**

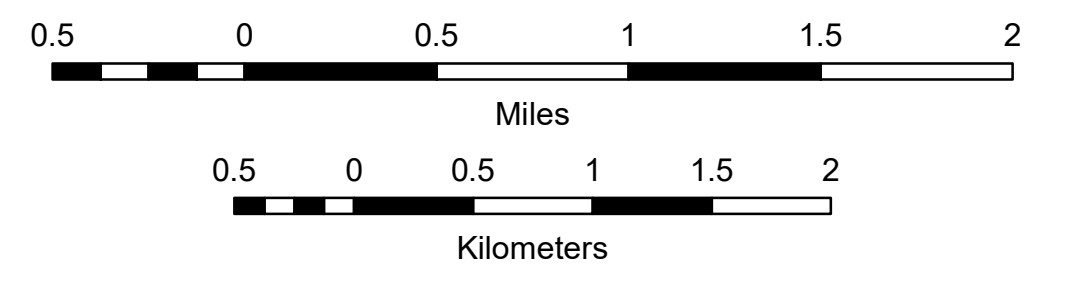
* The sections of the town highways listed above are legally Class 3, but have been deemed "Not Up To Standard" and are functionally Class 4 Town Highways



VERMONT
GENERAL HIGHWAY MAP
Town of Sandgate
 BENNINGTON COUNTY

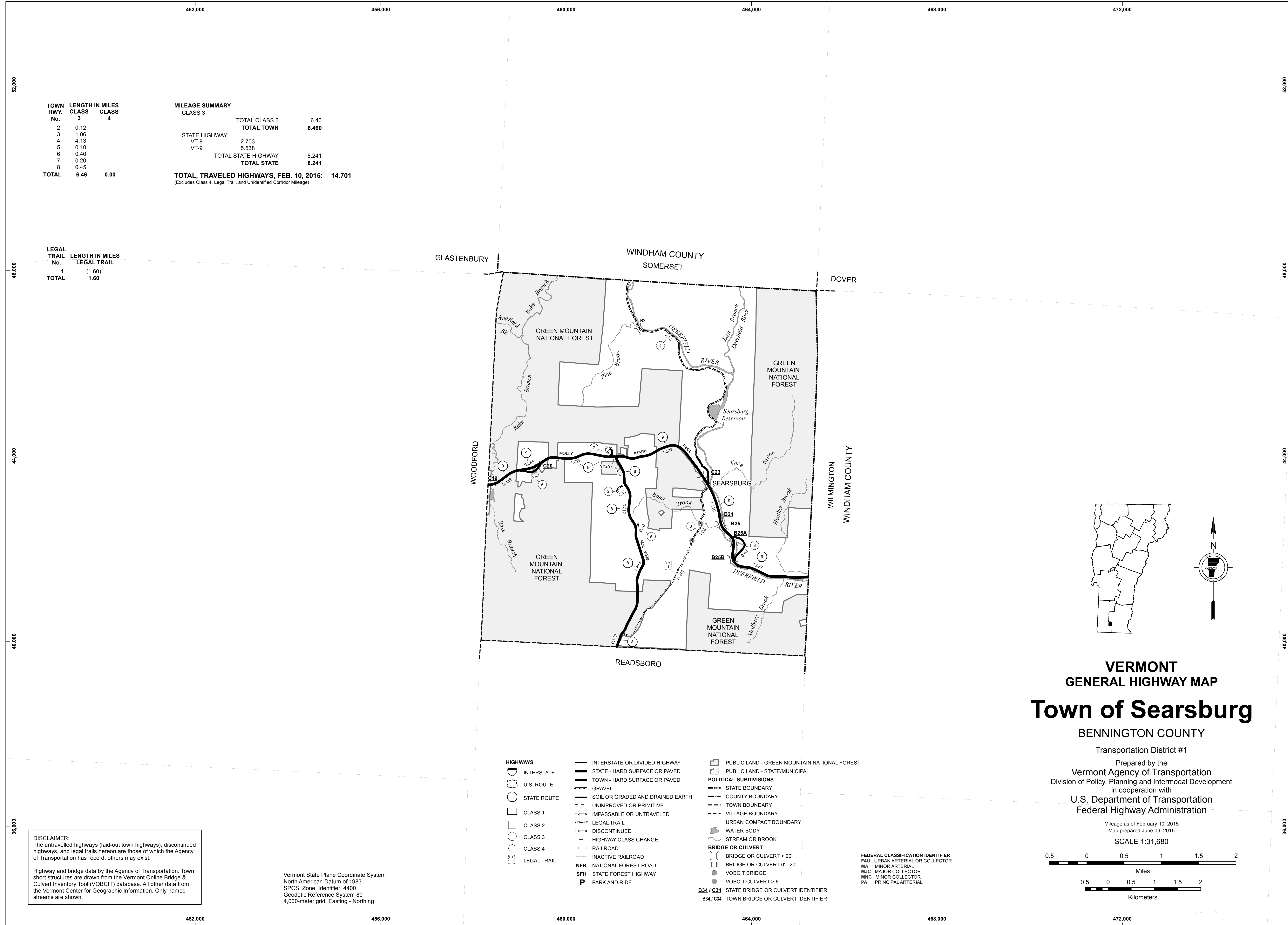
Transportation District #1
 Prepared by the
 Vermont Agency of Transportation
 Division of Policy, Planning and Intermodal Development
 in cooperation with
 U.S. Department of Transportation
 Federal Highway Administration

Mileage as of February 10, 2021
 Map prepared June 30, 2021
 SCALE 1:31,680



DISCLAIMER:
 The untraveled highways (laid-out town highways), discontinued highways, and legal trails hereon are those of which the Agency of Transportation has record; others may exist.

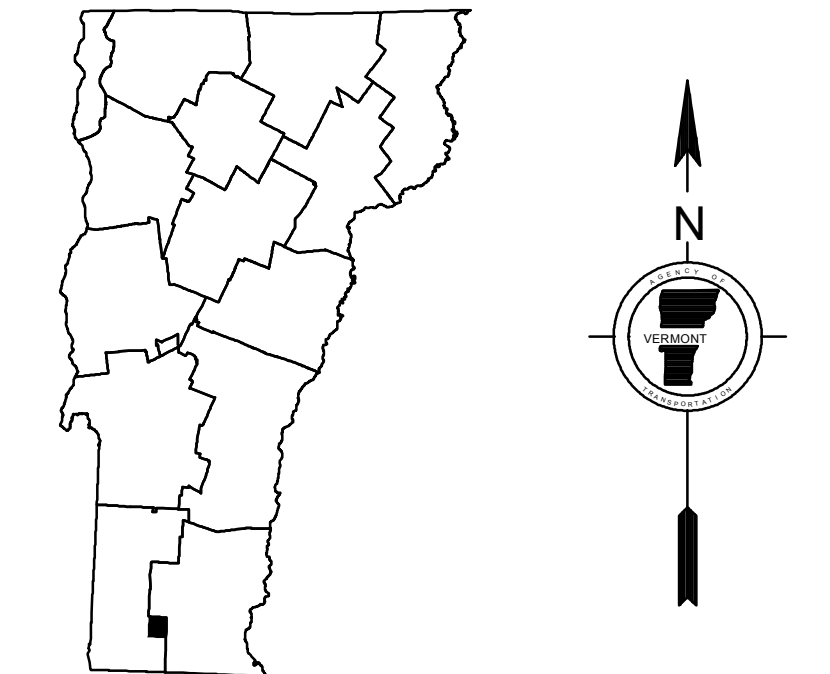
Highway and bridge data by the Agency of Transportation. Town short structures drawn from the VTCULVERTS (formerly VOBCIT) online database. All other data from the Vermont Open Geodata Portal. Only named streams shown.



TOWN HWY. No.	CLASS 3	CLASS 4	LENGTH IN MILES
2			0.12
3			1.06
4			4.13
5			0.10
6			0.40
7			0.20
8			0.45
TOTAL	6.46	0.00	

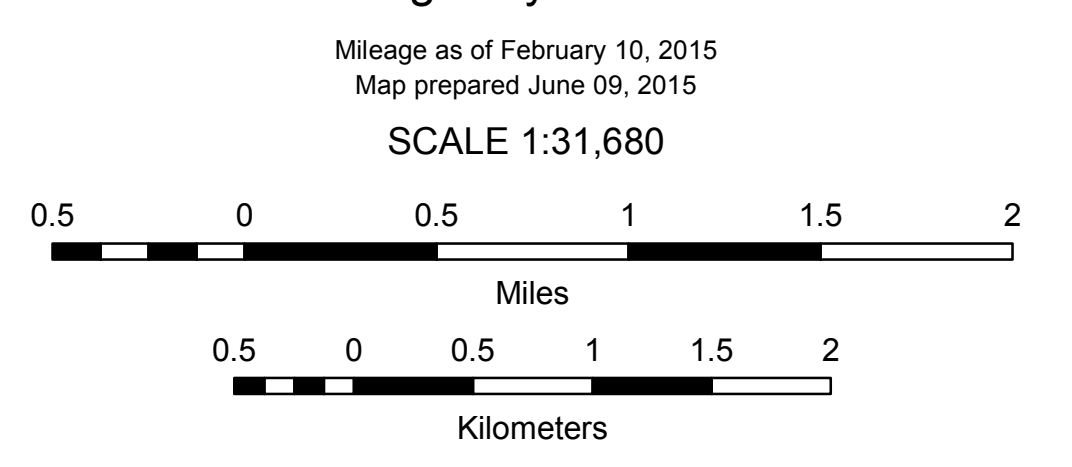
MILEAGE SUMMARY		
CLASS 3	TOTAL CLASS 3	6.46
TOTAL TOWN	TOTAL TOWN	6.460
STATE HIGHWAY		
VT-8	2.703	
VT-9	5.538	
TOTAL STATE HIGHWAY	8.241	
TOTAL STATE	8.241	
TOTAL, TRAVELED HIGHWAYS, FEB. 10, 2015: 14.701		
<small>(Excludes Class 4, Legal Trail, and Unidentified Corridor Mileage)</small>		

LEGAL TRAIL No.	LENGTH IN MILES
1	(1.60)
TOTAL	1.60



VERMONT
GENERAL HIGHWAY MAP
Town of Searsburg
 BENNINGTON COUNTY

Transportation District #1
 Prepared by the
 Vermont Agency of Transportation
 Division of Policy, Planning and Intermodal Development
 in cooperation with
 U.S. Department of Transportation
 Federal Highway Administration



- HIGHWAYS**
- INTERSTATE
- U.S. ROUTE
- STATE ROUTE
- CLASS 1
- CLASS 2
- CLASS 3
- CLASS 4
- LEGAL TRAIL
- INTERSTATE OR DIVIDED HIGHWAY
- STATE - HARD SURFACE OR PAVED
- TOWN - HARD SURFACE OR PAVED
- GRAVEL
- SOIL OR GRADED AND DRAINED EARTH
- UNIMPROVED OR PRIMITIVE
- IMPASSABLE OR UNTRAVELED
- LEGAL TRAIL
- DISCONTINUED
- HIGHWAY CLASS CHANGE
- RAILROAD
- INACTIVE RAILROAD
- NATIONAL FOREST ROAD
- STATE FOREST HIGHWAY
- PARK AND RIDE
- PUBLIC LAND - GREEN MOUNTAIN NATIONAL FOREST
- PUBLIC LAND - STATE/MUNICIPAL
- POLITICAL SUBDIVISIONS**
- STATE BOUNDARY
- COUNTY BOUNDARY
- TOWN BOUNDARY
- VILLAGE BOUNDARY
- URBAN COMPACT BOUNDARY
- WATER BODY
- STREAM OR BROOK
- BRIDGE OR CULVERT**
- BRIDGE OR CULVERT > 20'
- BRIDGE OR CULVERT 6' - 20'
- VOBCIT BRIDGE
- VOBCIT CULVERT > 6'
- STATE BRIDGE OR CULVERT IDENTIFIER
- TOWN BRIDGE OR CULVERT IDENTIFIER
- FEDERAL CLASSIFICATION IDENTIFIER
- FAU URBAN ARTERIAL OR COLLECTOR
- MA MINOR ARTERIAL
- MJC MAJOR COLLECTOR
- MNC MINOR COLLECTOR
- PA PRINCIPAL ARTERIAL

DISCLAIMER:
 The untraveled highways (laid-out town highways), discontinued highways, and legal trails hereon are those of which the Agency of Transportation has record; others may exist.

Highway and bridge data by the Agency of Transportation. Town short structures are drawn from the Vermont Online Bridge & Culvert Inventory Tool (VOBCIT) database. All other data from the Vermont Center for Geographic Information. Only named streams are shown.

Vermont State Plane Coordinate System
 North American Datum of 1983
 SPCS_Zone_Identifier: 4400
 Geodetic Reference System 80
 4,000-meter grid, Easting - Northing

TOWN HWY. No.	LENGTH IN MILES CLASS 3	LENGTH IN MILES CLASS 4	TOWN HWY. No.	LENGTH IN MILES CLASS 3	LENGTH IN MILES CLASS 4	TOWN HWY. No.	LENGTH IN MILES CLASS 3	LENGTH IN MILES CLASS 4
7	3.55		35	0.88		66	0.51	
8	1.27		36	0.19		67	1.88	
9	7.05		37	0.13		68	0.38	
10	1.55		38	0.73		71	0.43	
11	0.27		39	0.69		72	0.40	
12	0.54		40	0.75		73	0.10	
13	0.17		41	0.57		74	0.36	
14	0.35		42	1.35		76	0.14	
15	0.50		43	1.61		77	0.25	
16	0.34		44	0.85		78		
17	0.23	(0.22)	45	1.05		81	0.55	(0.26)
18	1.31		46	0.30		82	0.06	
19	0.08		47	0.51		83	0.08	
20	1.60		48	0.13		86	0.14	
21	0.25		49	0.17		87	0.07	
22	0.85		50	0.20		88	0.20	
23	0.04		52	0.28		90	0.15	
24	0.07		53	0.14		91	0.14	
25	0.60		54	2.72		92	0.32	
26	2.08		55	0.13		93	0.20	
27	1.25		56	0.13		94	0.06	
28	0.45		58	0.14		95	0.09	
29	0.71		59	0.13		96	0.48	
30	0.72		60	0.21		97	0.18	
31	0.16		61	0.12		98	0.09	
32	0.13		62	0.07		99	0.24	
33	1.18		63	0.10		100	0.13	
34	0.36		64	0.87		101		(0.95)
TOTAL							50.44	1.43

MILEAGE SUMMARY

CLASS 2		
TH-1	2.010	
TH-2	0.270	
TH-3	2.840	
TH-4	0.470	
TH-5	7.120	
TH-6	2.000	
TH-7	5.280	
TOTAL CLASS 2	19.990	
CLASS 3		
TOTAL CLASS 3	50.44	
TOTAL TOWN	70.430	
STATE HIGHWAY		
VT-7A	6.895	
VT-67	3.590	
TOTAL STATE HIGHWAY	10.485	
US HIGHWAY		
US-7	5.364	
TOTAL US HIGHWAY	5.364	
TOTAL STATE	15.849	

TOTAL, TRAVELED HIGHWAYS, FEB. 10, 2015: 86.279 (Excludes Class 4, Legal Trail, and Unidentified Corridor Mileage)

TOWN HWY. No.	LENGTH IN MILES "NOT UP TO STANDARD"	LEGAL TRAIL No.	LENGTH IN MILES LEGAL TRAIL
77	(0.27)	1	(0.80)
		2	(0.43)
		3	(0.32)
		4	(0.75)
		5	(0.35)
		6	(0.15)
		7	(0.40)
		8	(0.03)
		9	(0.06)
		10	(0.06)
TOTAL	0.27	10	3.35

* The sections of the town highways listed above are legally Class 3, but have been deemed "Not Up To Standard" and are functionally Class 4 Town Highways

Vermont State Plane Coordinate System North American Datum of 1983 SPCS_Zone_Identifier: 4400 Geodetic Reference System 80 4,000-meter grid, Easting - Northing

DISCLAIMER: The untraveled highways (laid-out town highways), discontinued highways, and legal trails hereon are those of which the Agency of Transportation has record; others may exist.

Highway and bridge data by the Agency of Transportation. Town short structures are drawn from the Vermont Online Bridge & Culvert Inventory Tool (VOBCIT) database. All other data from the Vermont Center for Geographic Information. Only named streams are shown.

HIGHWAYS

- INTERSTATE OR DIVIDED HIGHWAY
- INTERSTATE
- U.S. ROUTE
- STATE ROUTE
- CLASS 1
- CLASS 2
- CLASS 3
- CLASS 4
- LEGAL TRAIL

INTERSTATE OR DIVIDED HIGHWAY
STATE - HARD SURFACE OR PAVED
TOWN - HARD SURFACE OR PAVED
GRAVEL
SOIL OR GRADED AND DRAINED EARTH
UNIMPROVED OR PRIMITIVE
IMPASSABLE OR UNTRAVELED
LEGAL TRAIL
DISCONTINUED
HIGHWAY CLASS CHANGE
RAILROAD
INACTIVE RAILROAD
NFR NATIONAL FOREST ROAD
SFH STATE FOREST HIGHWAY
P PARK AND RIDE

PUBLIC LAND - GREEN MOUNTAIN NATIONAL FOREST
PUBLIC LAND - STATE/MUNICIPAL

POLITICAL SUBDIVISIONS

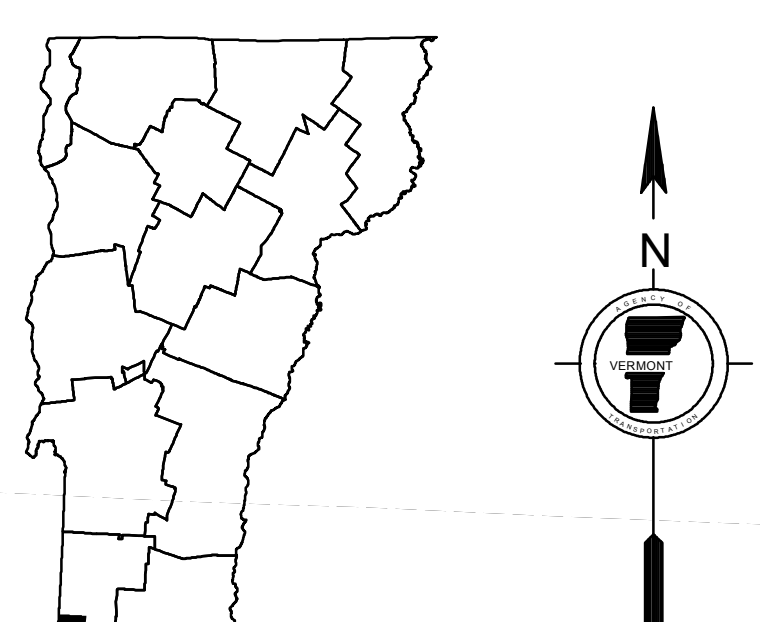
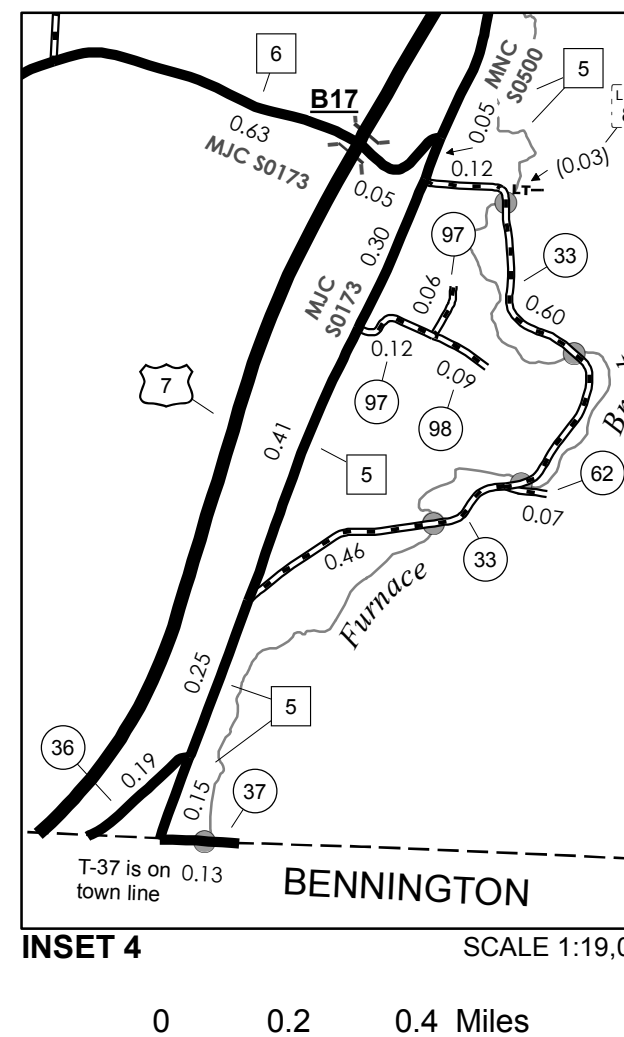
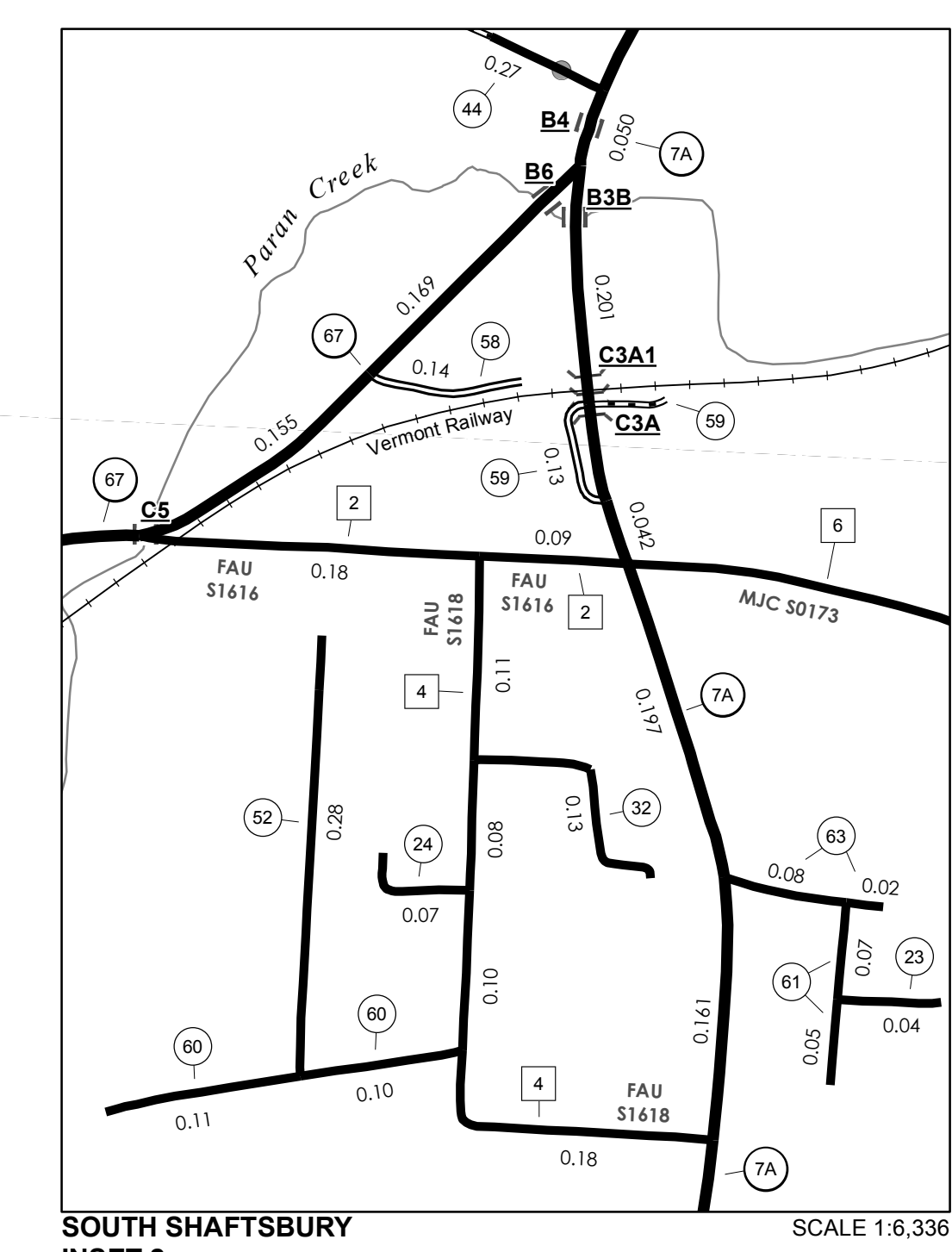
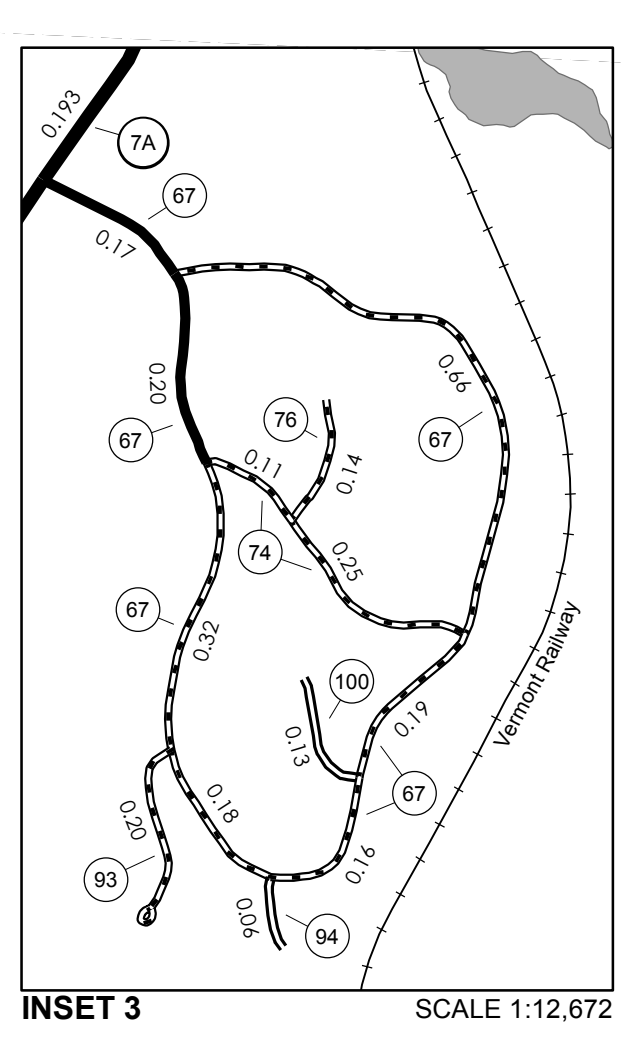
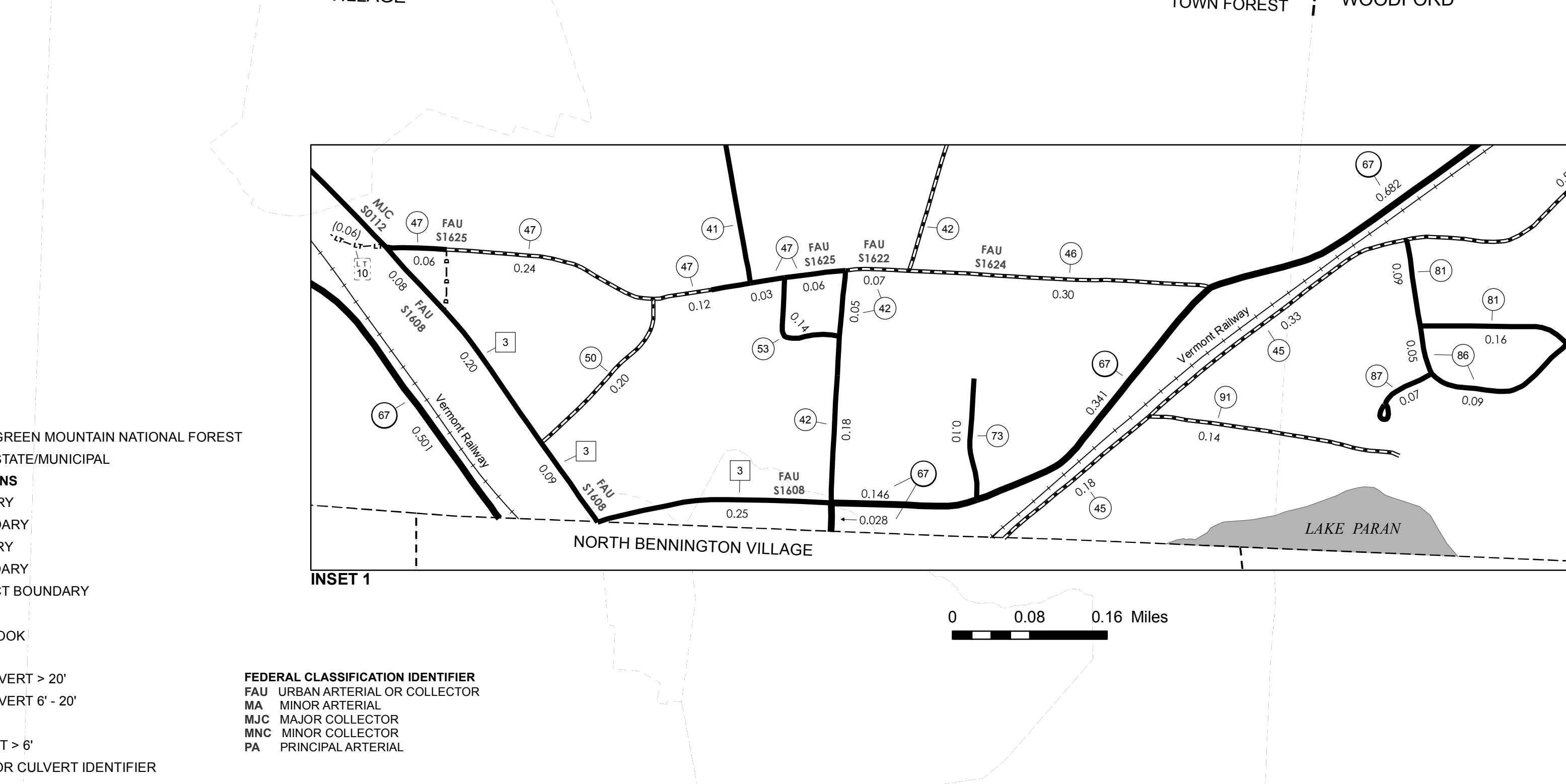
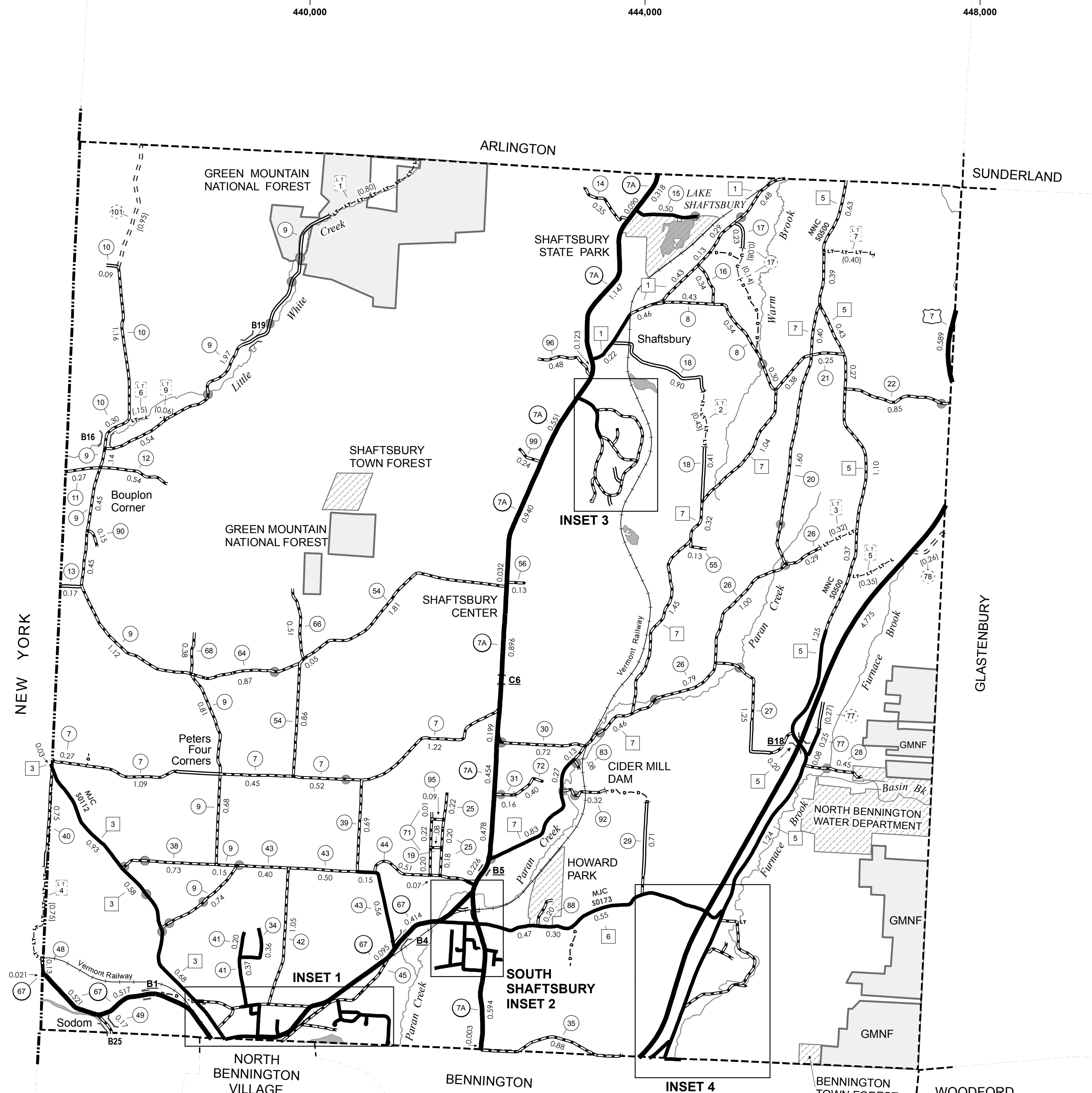
- STATE BOUNDARY
- COUNTY BOUNDARY
- TOWN BOUNDARY
- VILLAGE BOUNDARY
- URBAN COMPACT BOUNDARY
- WATER BODY
- STREAM OR BROOK

BRIDGE OR CULVERT

- BRIDGE OR CULVERT > 20'
- BRIDGE OR CULVERT 6' - 20'
- VOBCIT BRIDGE
- VOBCIT CULVERT > 6'
- B34 / C34 STATE BRIDGE OR CULVERT IDENTIFIER
- B34 / C34 TOWN BRIDGE OR CULVERT IDENTIFIER

FEDERAL CLASSIFICATION IDENTIFIER

- FAU URBAN ARTERIAL OR COLLECTOR
- MA MINOR ARTERIAL
- MJC MAJOR COLLECTOR
- MNC MINOR COLLECTOR
- PA PRINCIPAL ARTERIAL



VERMONT GENERAL HIGHWAY MAP

Town of Shaftsbury

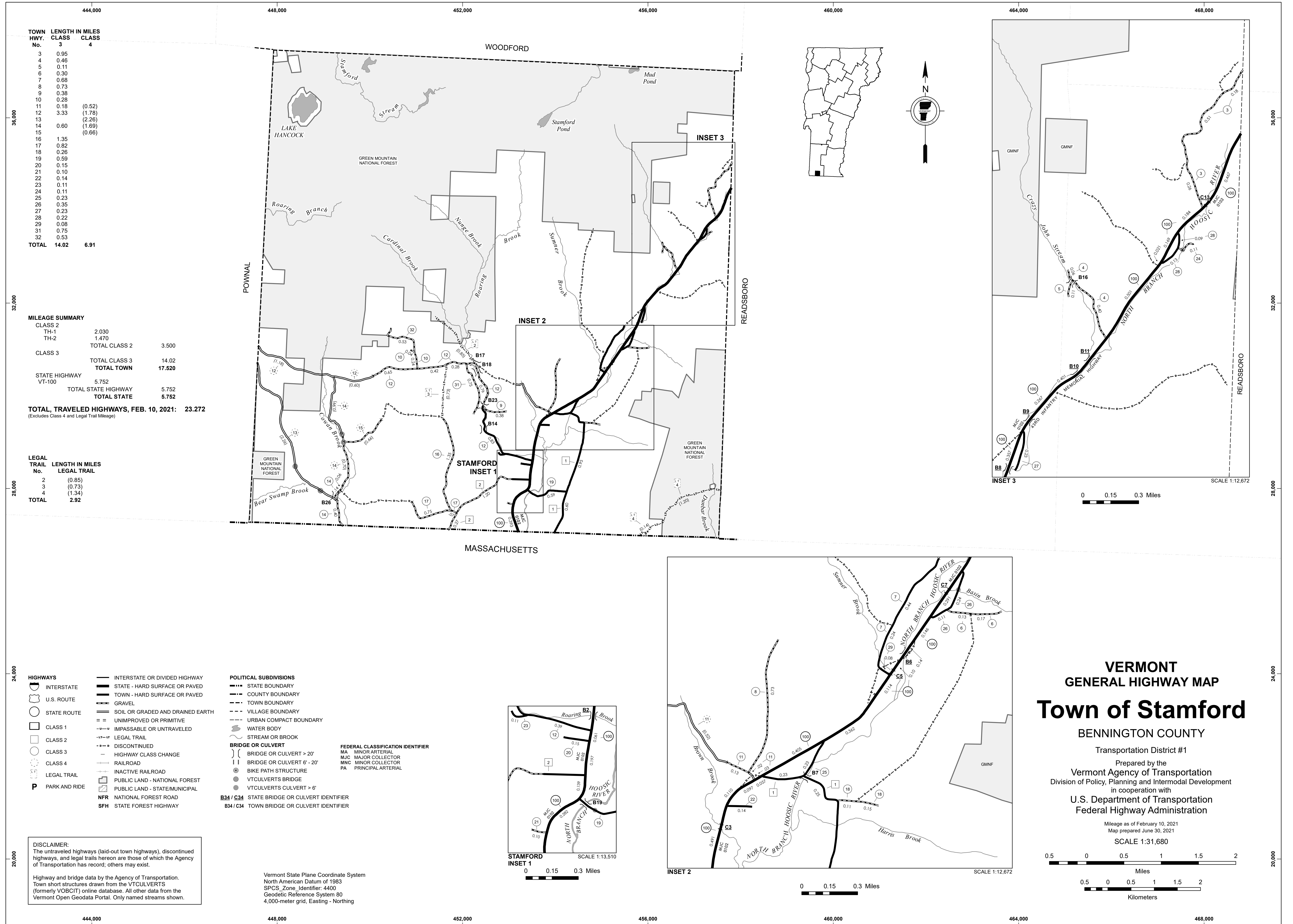
BENNINGTON COUNTY

Transportation District #1

Prepared by the Vermont Agency of Transportation
Division of Policy, Planning and Intermodal Development
in cooperation with
U.S. Department of Transportation
Federal Highway Administration

Mileage as of February 10, 2015
Map prepared June 09, 2015
SCALE 1:31,680

0 0.5 1 1.5 2 Miles
0.5 0 0.5 1 1.5 2 Kilometers



TOWN HWY. No.	LENGTH IN MILES CLASS 3	CLASS 4
3	0.95	
4	0.46	
5	0.11	
6	0.30	
7	0.68	
8	0.73	
9	0.38	
10	0.28	
11	0.18	(0.52)
12	3.33	(1.78)
13		(2.26)
14	0.60	(1.59)
15		(0.66)
16	1.35	
17	0.82	
18	0.26	
19	0.59	
20	0.15	
21	0.10	
22	0.14	
23	0.11	
24	0.11	
25	0.23	
26	0.35	
27	0.23	
28	0.22	
29	0.08	
31	0.75	
32	0.53	
TOTAL	14.02	6.91

MILEAGE SUMMARY

CLASS 2	CLASS 3	CLASS 4
TH-1	2.030	
TH-2	1.470	
TOTAL CLASS 2	3.500	
TOTAL CLASS 3	14.02	
TOTAL TOWN	17.520	
STATE HIGHWAY VT-100	5.752	
TOTAL STATE HIGHWAY	5.752	
TOTAL STATE	5.752	

TOTAL, TRAVELED HIGHWAYS, FEB. 10, 2021: 23.272
 (Excludes Class 4 and Legal Trail Mileage)

LEGAL TRAIL

No.	LENGTH IN MILES LEGAL TRAIL
2	(0.85)
3	(0.73)
4	(1.34)
TOTAL	2.92

- HIGHWAYS**
- INTERSTATE OR DIVIDED HIGHWAY
 - STATE - HARD SURFACE OR PAVED
 - TOWN - HARD SURFACE OR PAVED
 - GRAVEL
 - SOIL OR GRADED AND DRAINED EARTH
 - UNIMPROVED OR PRIMITIVE
 - IMPASSABLE OR UNTRAVELED
 - LEGAL TRAIL
 - DISCONTINUED
 - HIGHWAY CLASS CHANGE
 - RAILROAD
 - INACTIVE RAILROAD
 - PUBLIC LAND - NATIONAL FOREST
 - PUBLIC LAND - STATE/MUNICIPAL
 - NFR NATIONAL FOREST ROAD
 - SFH STATE FOREST HIGHWAY

- POLITICAL SUBDIVISIONS**
- STATE BOUNDARY
 - COUNTY BOUNDARY
 - TOWN BOUNDARY
 - VILLAGE BOUNDARY
 - URBAN COMPACT BOUNDARY
 - WATER BODY
 - STREAM OR BROOK
- BRIDGE OR CULVERT**
- BRIDGE OR CULVERT > 20'
 - BRIDGE OR CULVERT 6' - 20'
 - BIKE PATH STRUCTURE
 - VT CULVERTS BRIDGE
 - VT CULVERTS CULVERT > 6'

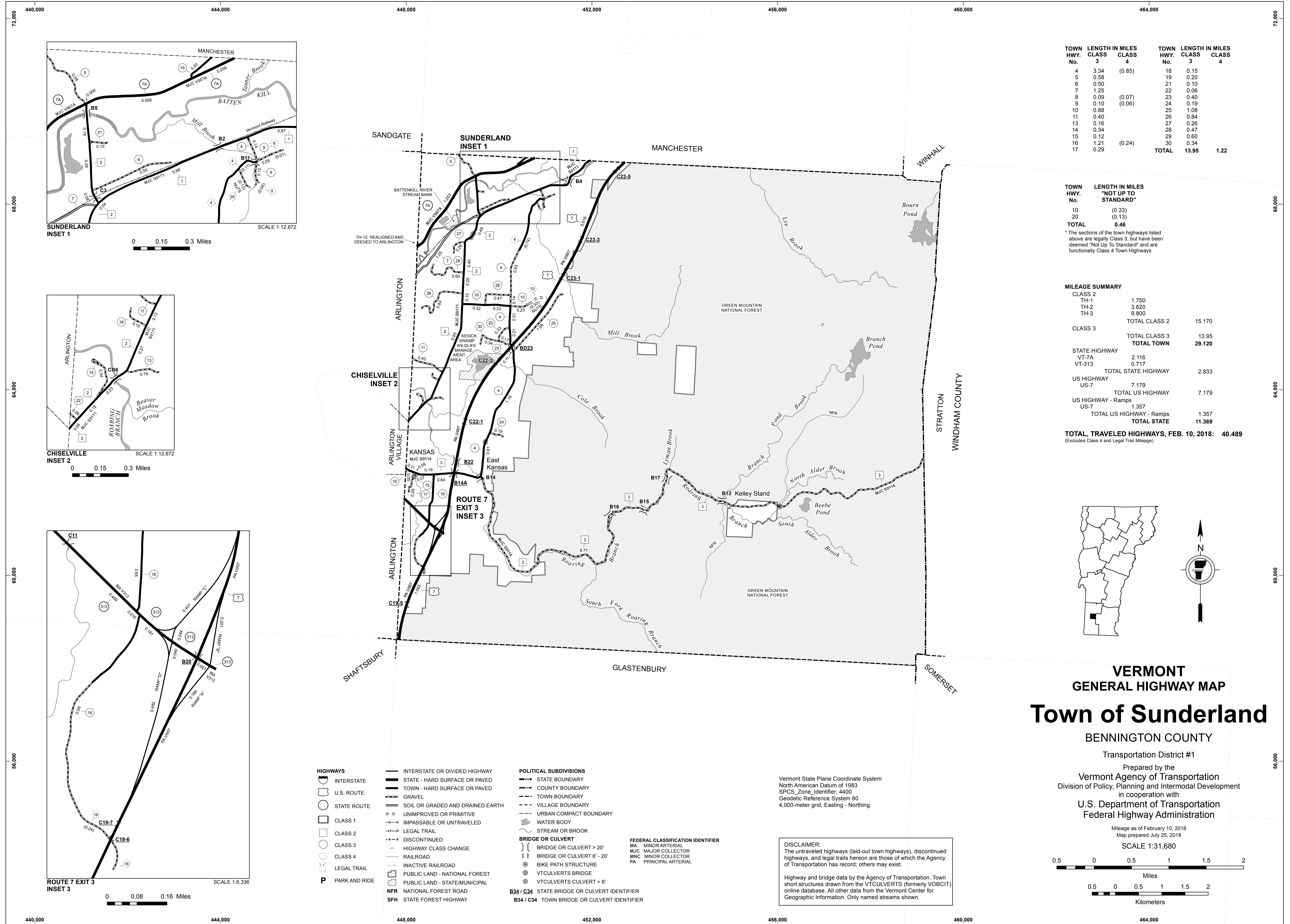
- FEDERAL CLASSIFICATION IDENTIFIER**
- MA MINOR ARTERIAL
 - MJC MAJOR COLLECTOR
 - MNC MINOR COLLECTOR
 - PA PRINCIPAL ARTERIAL

- B34 / C34 STATE BRIDGE OR CULVERT IDENTIFIER**
- B34 / C34 TOWN BRIDGE OR CULVERT IDENTIFIER**

DISCLAIMER:
 The untraveled highways (laid-out town highways), discontinued highways, and legal trails herein are those of which the Agency of Transportation has record; others may exist.

Highway and bridge data by the Agency of Transportation.
 Town short structures drawn from the VTCULVERTS (formerly VOBCIT) online database. All other data from the Vermont Open Geodata Portal. Only named streams shown.

Vermont State Plane Coordinate System
 North American Datum of 1983
 SPCS_Zone_Identifier: 4400
 Geodetic Reference System 80
 4,000-meter grid, Easting - Northing



TOWN HWY. No.	LENGTH IN MILES CLASS 3	CLASS 4	TOWN HWY. No.	LENGTH IN MILES CLASS 3	CLASS 4
4	3.34	(0.85)	18	0.15	
5	0.58		19	0.20	
6	0.50		21	0.10	
7	1.25		22	0.06	
8	0.09	(0.07)	23	0.40	
9	0.10	(0.06)	24	0.19	
10	0.88		25	1.08	
11	0.40		26	0.84	
13	0.16		27	0.26	
14	0.34		28	0.47	
15	0.12		29	0.60	
16	1.21	(0.24)	30	0.34	
17	0.29		TOTAL	13.95	1.22

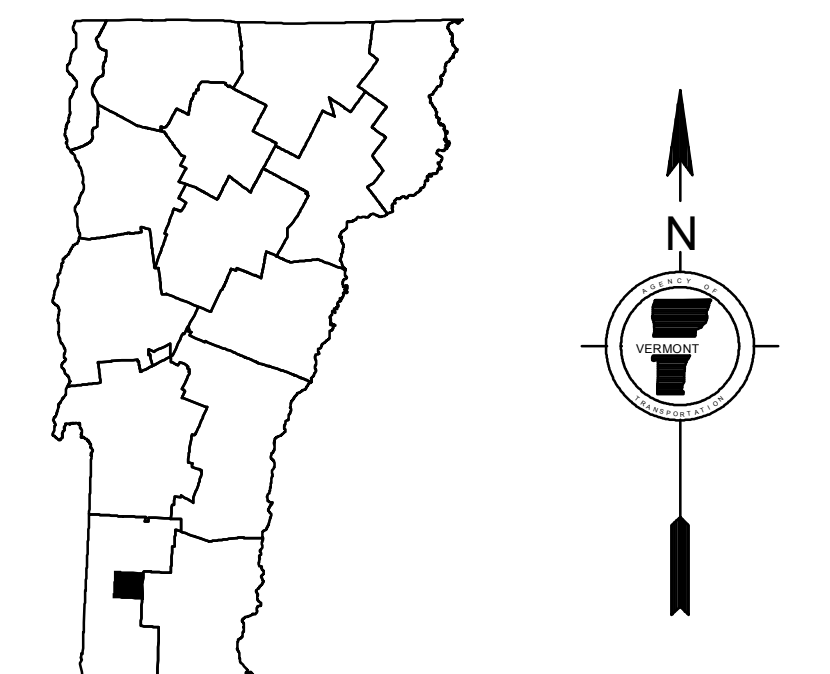
TOWN HWY. No.	LENGTH IN MILES "NOT UP TO STANDARD"
10	(0.33)
20	(0.13)
TOTAL	0.46

*The sections of the town highways listed above are legally Class 3, but have been deemed "Not Up To Standard" and are functionally Class 4 Town Highways

MILEAGE SUMMARY

CLASS 2		
TH-1	1.750	
TH-2	3.620	
TH-3	9.800	
TOTAL CLASS 2	15.170	
CLASS 3		
TOTAL CLASS 3	13.95	
TOTAL TOWN	29.120	
STATE HIGHWAY		
VT-7A	2.116	
VT-313	0.717	
TOTAL STATE HIGHWAY	2.833	
US HIGHWAY		
US-7	7.179	
TOTAL US HIGHWAY	7.179	
US HIGHWAY - Ramps		
US-7	1.357	
TOTAL US HIGHWAY - Ramps	1.357	
TOTAL STATE	11.369	

TOTAL TRAVELED HIGHWAYS, FEB. 10, 2018: 40.489
(Excludes Class 4 and Legal Trail Mileage)



**VERMONT
GENERAL HIGHWAY MAP**

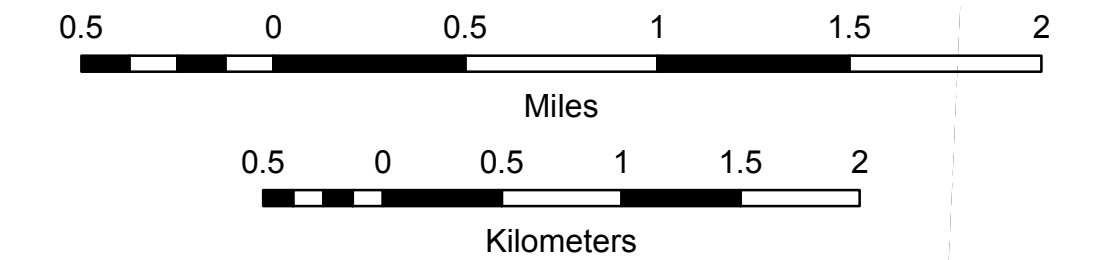
Town of Sunderland

BENNINGTON COUNTY

Transportation District #1

Prepared by the
Vermont Agency of Transportation
Division of Policy, Planning and Intermodal Development
in cooperation with
U.S. Department of Transportation
Federal Highway Administration

Mileage as of February 10, 2018
Map prepared July 25, 2018
SCALE 1:31,680

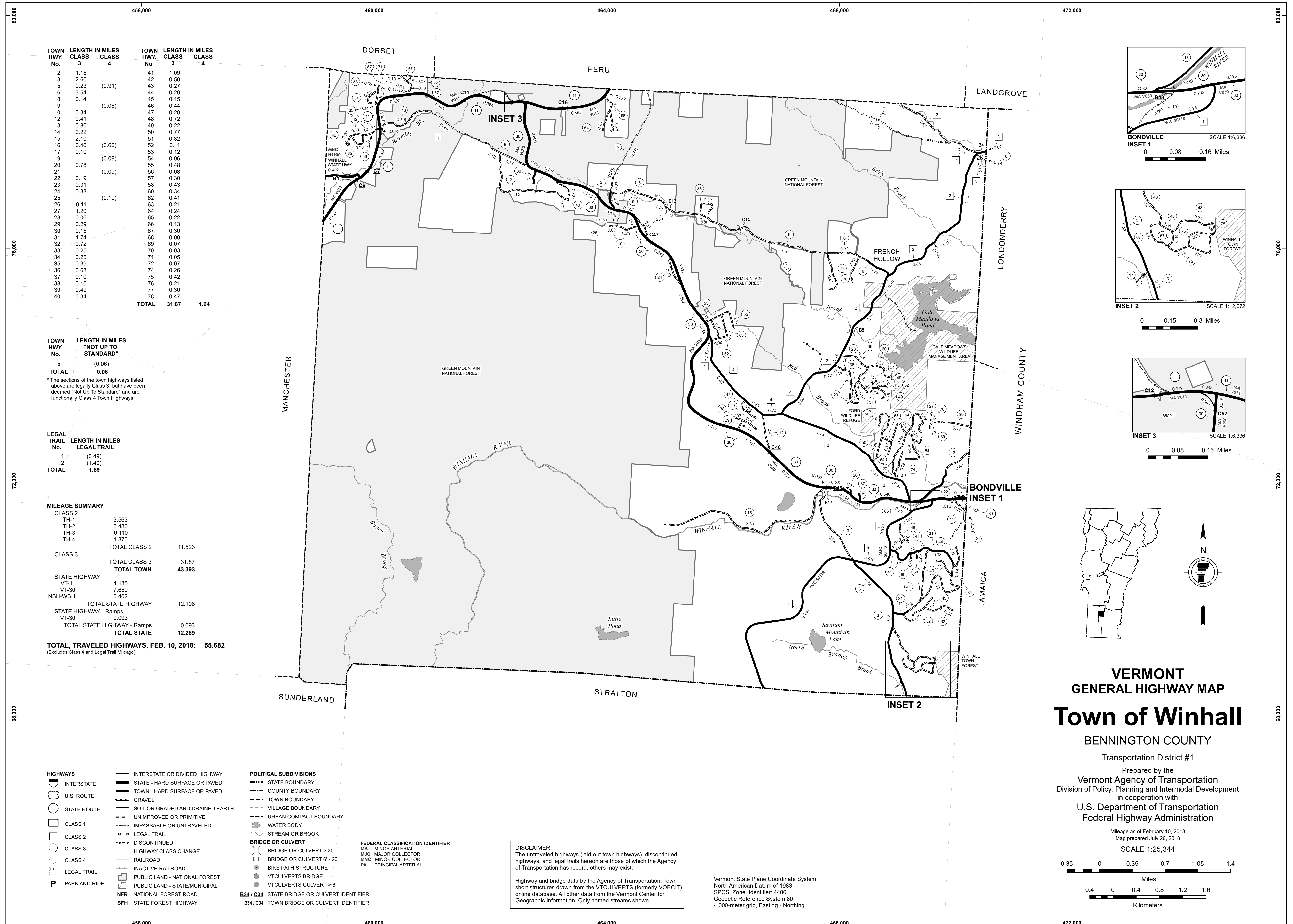


- | | | |
|-----------------|----------------------------------|---|
| HIGHWAYS | INTERSTATE OR DIVIDED HIGHWAY | POLITICAL SUBDIVISIONS |
| INTERSTATE | STATE - HARD SURFACE OR PAVED | STATE BOUNDARY |
| U.S. ROUTE | TOWN - HARD SURFACE OR PAVED | COUNTY BOUNDARY |
| STATE ROUTE | GRAVEL | TOWN BOUNDARY |
| CLASS 1 | SOIL OR GRADED AND DRAINED EARTH | VILLAGE BOUNDARY |
| CLASS 2 | UNIMPROVED OR PRIMITIVE | URBAN COMPACT BOUNDARY |
| CLASS 3 | IMPASSABLE OR UNTRAVELED | WATER BODY |
| CLASS 4 | LEGAL TRAIL | STREAM OR BROOK |
| LEGAL TRAIL | DISCONTINUED | BRIDGE OR CULVERT |
| PARK AND RIDE | HIGHWAY CLASS CHANGE | BRIDGE OR CULVERT > 20' |
| | RAILROAD | BRIDGE OR CULVERT 6' - 20' |
| | INACTIVE RAILROAD | BIKE PATH STRUCTURE |
| | PUBLIC LAND - NATIONAL FOREST | VT CULVERTS BRIDGE |
| | PUBLIC LAND - STATE/MUNICIPAL | VT CULVERTS CULVERT > 6' |
| | NFR NATIONAL FOREST ROAD | B34 / C34 STATE BRIDGE OR CULVERT IDENTIFIER |
| | SFH STATE FOREST HIGHWAY | B34 / C34 TOWN BRIDGE OR CULVERT IDENTIFIER |
| | | FEDERAL CLASSIFICATION IDENTIFIER |
| | | MA MINOR ARTERIAL |
| | | MJC MAJOR COLLECTOR |
| | | MNC MINOR COLLECTOR |
| | | PA PRINCIPAL ARTERIAL |

Vermont State Plane Coordinate System
North American Datum of 1983
SPCS_Zone_Identifier: 4400
Geodetic Reference System 80
4,000-meter grid, Easting - Northing

DISCLAIMER:
The untraveled highways (laid-out town highways), discontinued highways, and legal trails herein are those of which the Agency of Transportation has record; others may exist.

Highway and bridge data by the Agency of Transportation. Town short structures drawn from the VTCULVERTS (formerly VOBCIT) online database. All other data from the Vermont Center for Geographic Information. Only named streams shown.



TOWN HWY. No.	LENGTH IN MILES CLASS 3	LENGTH IN MILES CLASS 4	TOWN HWY. No.	LENGTH IN MILES CLASS 3	LENGTH IN MILES CLASS 4
2	1.15		41	1.09	
3	2.60		42	0.50	
5	0.23	(0.91)	43	0.27	
6	3.54		44	0.29	
8	0.14		45	0.15	
9		(0.06)	46	0.44	
10	0.34		47	0.28	
12	0.41		48	0.72	
13	0.80		49	0.22	
14	0.22		50	0.77	
15	2.10		51	0.32	
16	0.46	(0.60)	52	0.11	
17	0.10		53	0.12	
19		(0.09)	54	0.96	
20	0.78		55	0.48	
21		(0.09)	56	0.08	
22	0.19		57	0.30	
23	0.31		58	0.43	
24	0.33		60	0.34	
25		(0.19)	62	0.41	
26	0.11		63	0.21	
27	1.20		64	0.24	
28	0.06		65	0.22	
29	0.29		66	0.13	
30	0.15		67	0.30	
31	1.74		68	0.09	
32	0.72		69	0.07	
33	0.25		70	0.03	
34	0.25		71	0.05	
35	0.39		72	0.07	
36	0.63		74	0.26	
37	0.10		75	0.42	
38	0.10		76	0.21	
39	0.49		77	0.30	
40	0.34		78	0.47	
TOTAL			31.87		1.94

TOWN HWY. No.	LENGTH IN MILES "NOT UP TO STANDARD"
5	(0.06)
TOTAL	0.06

* The sections of the town highways listed above are legally Class 3, but have been deemed "Not Up To Standard" and are functionally Class 4 Town Highways

LEGAL TRAIL No.	LENGTH IN MILES LEGAL TRAIL
1	(0.49)
2	(1.40)
TOTAL	1.89

MILEAGE SUMMARY		
CLASS 2		
TH-1	3.563	
TH-2	6.480	
TH-3	0.110	
TH-4	1.370	
TOTAL CLASS 2	11.523	
CLASS 3		
TOTAL CLASS 3	31.87	
TOTAL TOWN	43.393	
STATE HIGHWAY		
VT-11	4.135	
VT-30	7.659	
NSH-WSH	0.402	
TOTAL STATE HIGHWAY	12.196	
STATE HIGHWAY - Ramps		
VT-30	0.093	
TOTAL STATE HIGHWAY - Ramps	0.093	
TOTAL STATE	12.289	
TOTAL, TRAVELED HIGHWAYS, FEB. 10, 2018:	55.682	
<small>(Excludes Class 4 and Legal Trail Mileage)</small>		

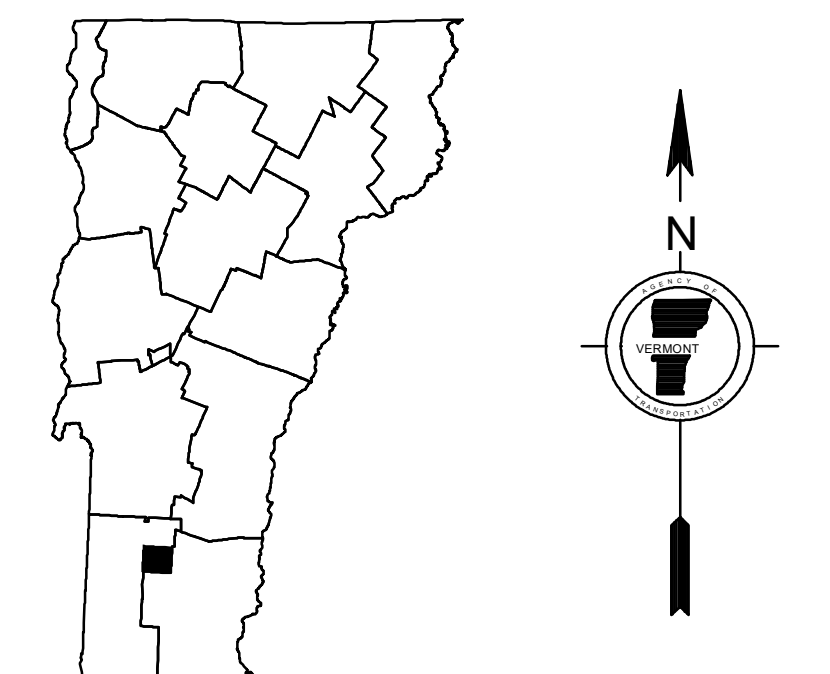
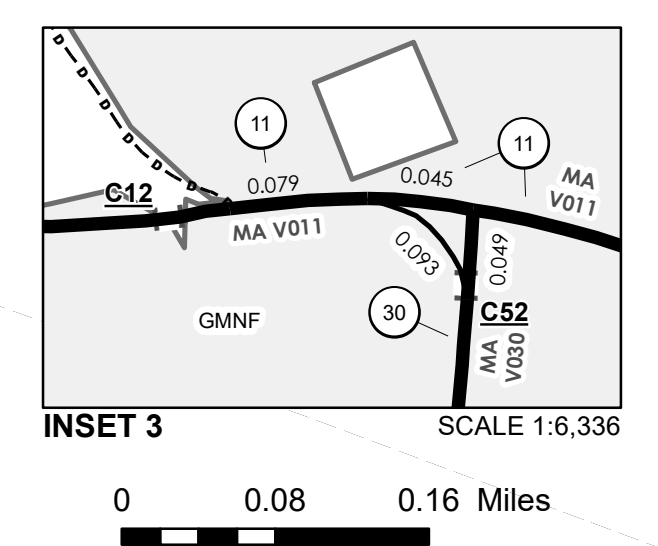
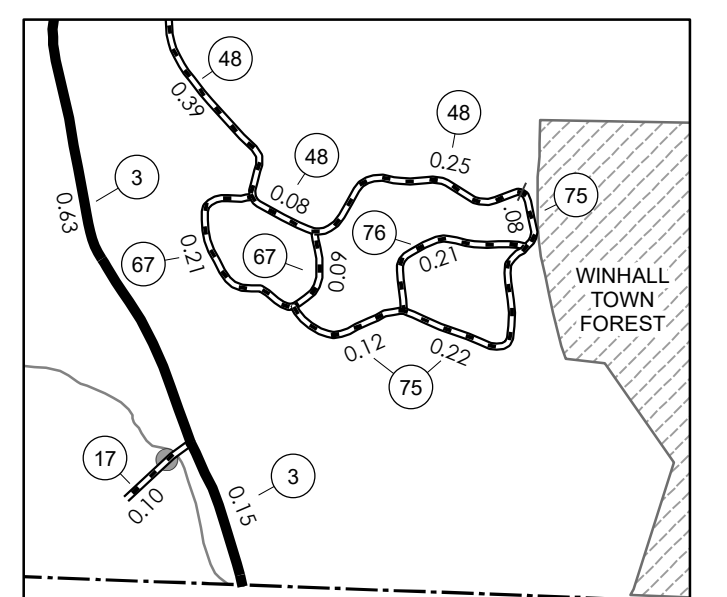
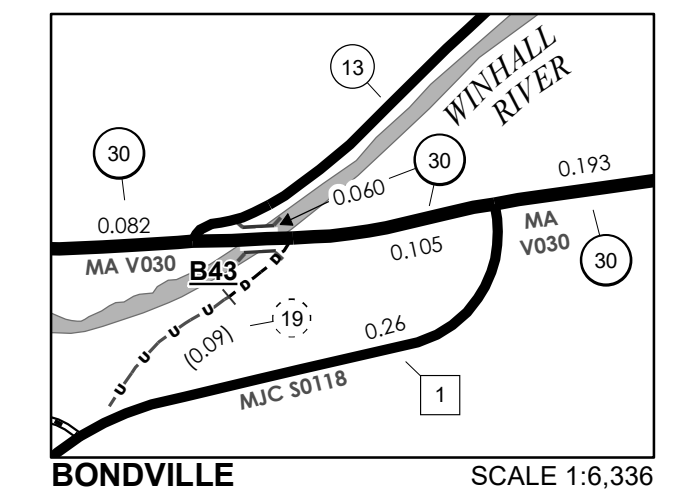
- HIGHWAYS**
 - INTERSTATE
 - U.S. ROUTE
 - STATE ROUTE
 - CLASS 1
 - CLASS 2
 - CLASS 3
 - CLASS 4
 - LEGAL TRAIL
 - PARK AND RIDE
- INTERSTATE OR DIVIDED HIGHWAY
- STATE - HARD SURFACE OR PAVED
- TOWN - HARD SURFACE OR PAVED
- GRAVEL
- SOIL OR GRADED AND DRAINED EARTH
- UNIMPROVED OR PRIMITIVE
- IMPASSABLE OR UNTRAVELED
- LEGAL TRAIL
- DISCONTINUED
- HIGHWAY CLASS CHANGE
- RAILROAD
- INACTIVE RAILROAD
- PUBLIC LAND - NATIONAL FOREST
- PUBLIC LAND - STATE/MUNICIPAL
- NATIONAL FOREST ROAD
- STATE FOREST HIGHWAY

- POLITICAL SUBDIVISIONS**
 - STATE BOUNDARY
 - COUNTY BOUNDARY
 - TOWN BOUNDARY
 - VILLAGE BOUNDARY
 - URBAN COMPACT BOUNDARY
 - WATER BODY
 - STREAM OR BROOK
- BRIDGE OR CULVERT**
 - BRIDGE OR CULVERT > 20'
 - BRIDGE OR CULVERT 6' - 20'
 - BIKE PATH STRUCTURE
 - VT CULVERTS BRIDGE
 - VT CULVERTS CULVERT > 6'
 - STATE BRIDGE OR CULVERT IDENTIFIER
 - TOWN BRIDGE OR CULVERT IDENTIFIER
- FEDERAL CLASSIFICATION IDENTIFIER**
 - MA MINOR ARTERIAL
 - MJC MAJOR COLLECTOR
 - MNC MINOR COLLECTOR
 - PA PRINCIPAL ARTERIAL

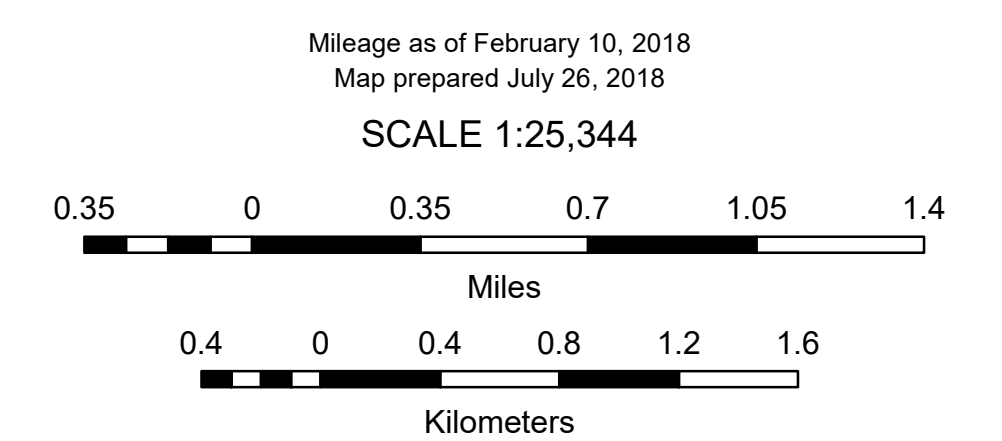
DISCLAIMER:
The untraveled highways (laid-out town highways), discontinued highways, and legal trails hereon are those of which the Agency of Transportation has record; others may exist.

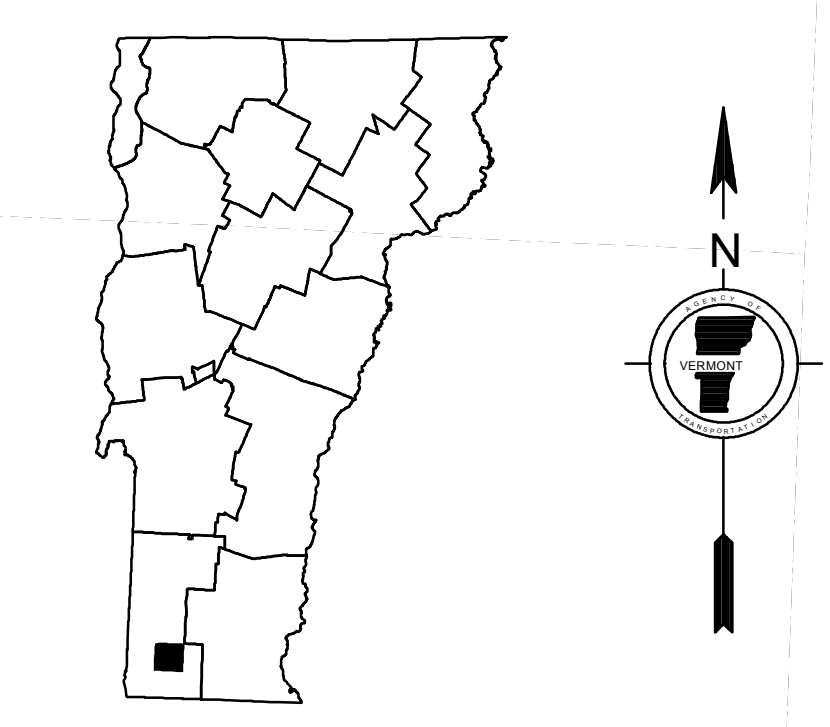
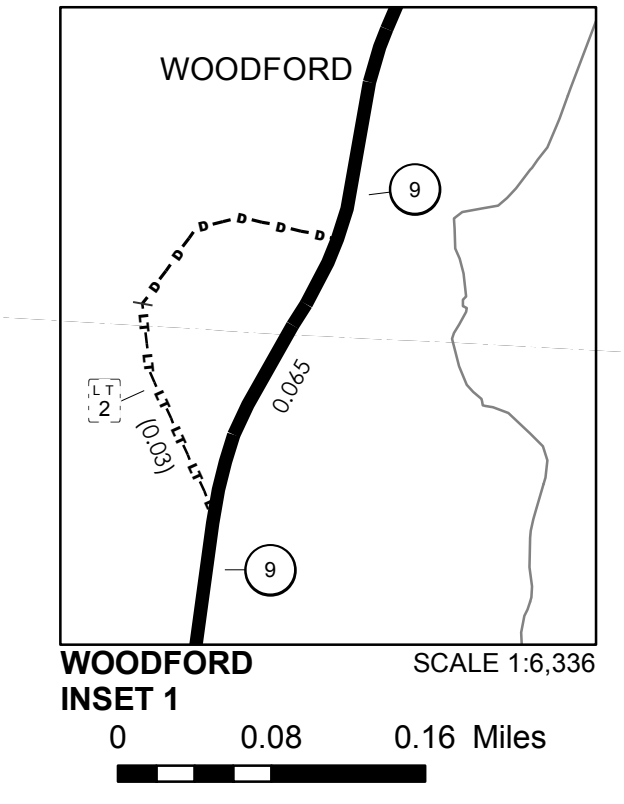
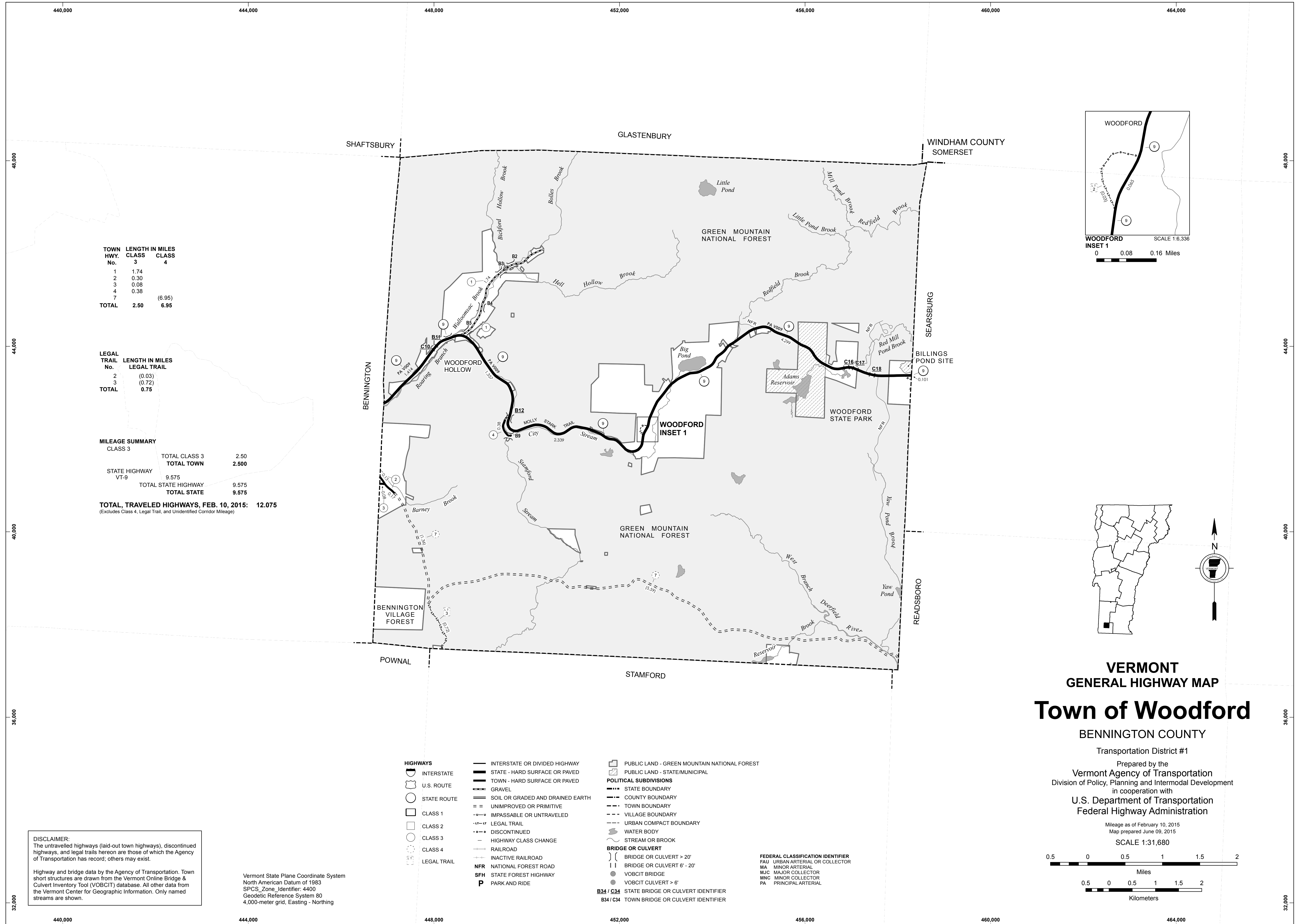
Highway and bridge data by the Agency of Transportation. Town short structures drawn from the VT CULVERTS (formerly VOBCIT) online database. All other data from the Vermont Center for Geographic Information. Only named streams shown.

Vermont State Plane Coordinate System
North American Datum of 1983
SPCS_Zone_Identifier: 4400
Geodetic Reference System 80
4,000-meter grid, Easting - Northing



VERMONT
GENERAL HIGHWAY MAP
Town of Winhall
BENNINGTON COUNTY
Transportation District #1
Prepared by the
Vermont Agency of Transportation
Division of Policy, Planning and Intermodal Development
in cooperation with
U.S. Department of Transportation
Federal Highway Administration





TOWN HWY. No.	LENGTH IN MILES CLASS 3	CLASS 4
1	1.74	
2	0.30	
3	0.08	
4	0.38	
7		(6.95)
TOTAL	2.50	6.95

LEGAL TRAIL No.	LENGTH IN MILES LEGAL TRAIL
2	(0.03)
3	(0.72)
TOTAL	0.75

MILEAGE SUMMARY CLASS 3

TOTAL CLASS 3	2.50
TOTAL TOWN	2.500
STATE HIGHWAY VT-9	9.575
TOTAL STATE HIGHWAY	9.575
TOTAL STATE	9.575

TOTAL, TRAVELED HIGHWAYS, FEB. 10, 2015: 12.075
(Excludes Class 4, Legal Trail, and Unidentified Corridor Mileage)

- HIGHWAYS**
- INTERSTATE
 - U.S. ROUTE
 - STATE ROUTE
 - CLASS 1
 - CLASS 2
 - CLASS 3
 - CLASS 4
 - LEGAL TRAIL
- INTERSTATE OR DIVIDED HIGHWAY
STATE - HARD SURFACE OR PAVED
TOWN - HARD SURFACE OR PAVED
GRAVEL
SOIL OR GRADED AND DRAINED EARTH
UNIMPROVED OR PRIMITIVE
IMPASSABLE OR UNTRAVELED
LEGAL TRAIL
DISCONTINUED
HIGHWAY CLASS CHANGE
RAILROAD
INACTIVE RAILROAD
NATIONAL FOREST ROAD
STATE FOREST HIGHWAY
PARK AND RIDE
- PUBLIC LAND - GREEN MOUNTAIN NATIONAL FOREST
PUBLIC LAND - STATE/MUNICIPAL
- POLITICAL SUBDIVISIONS**
- STATE BOUNDARY
 - COUNTY BOUNDARY
 - TOWN BOUNDARY
 - VILLAGE BOUNDARY
 - URBAN COMPACT BOUNDARY
 - WATER BODY
 - STREAM OR BROOK
- BRIDGE OR CULVERT**
- BRIDGE OR CULVERT > 20'
 - BRIDGE OR CULVERT 6' - 20'
 - VOBCIT BRIDGE
 - VOBCIT CULVERT > 6'
 - STATE BRIDGE OR CULVERT IDENTIFIER
 - TOWN BRIDGE OR CULVERT IDENTIFIER
- FEDERAL CLASSIFICATION IDENTIFIER
- FAU URBAN ARTERIAL OR COLLECTOR
 - MA MINOR ARTERIAL
 - MJC MAJOR COLLECTOR
 - MNC MINOR COLLECTOR
 - PA PRINCIPAL ARTERIAL

DISCLAIMER:
The untraveled highways (laid-out town highways), discontinued highways, and legal trails hereon are those of which the Agency of Transportation has record; others may exist.

Highway and bridge data by the Agency of Transportation. Town short structures are drawn from the Vermont Online Bridge & Culvert Inventory Tool (VOBCIT) database. All other data from the Vermont Center for Geographic Information. Only named streams are shown.

Vermont State Plane Coordinate System
North American Datum of 1983
SPCS_Zone_Identifier: 4400
Geodetic Reference System 80
4,000-meter grid, Easting - Northing

**VERMONT
GENERAL HIGHWAY MAP
Town of Woodford**

BENNINGTON COUNTY
Transportation District #1
Prepared by the
Vermont Agency of Transportation
Division of Policy, Planning and Intermodal Development
in cooperation with
U.S. Department of Transportation
Federal Highway Administration

