

MILEAGE SUMMARY

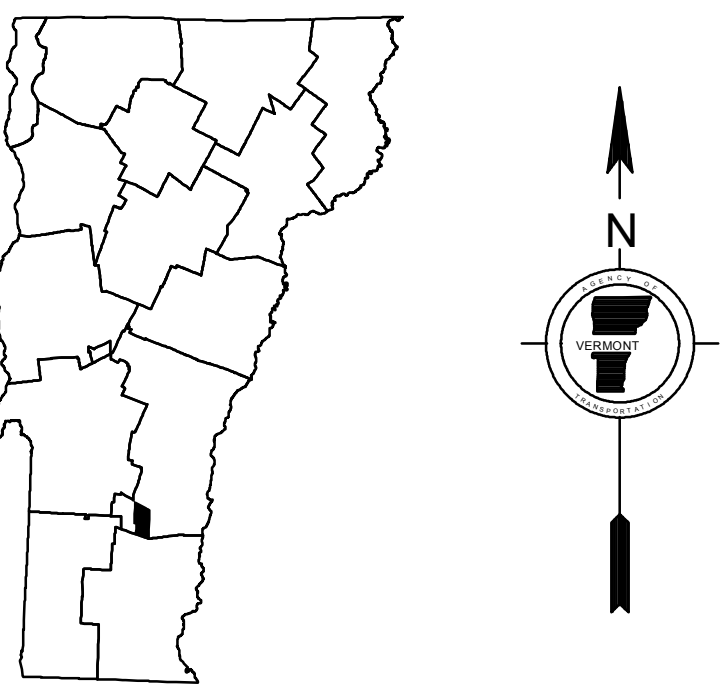
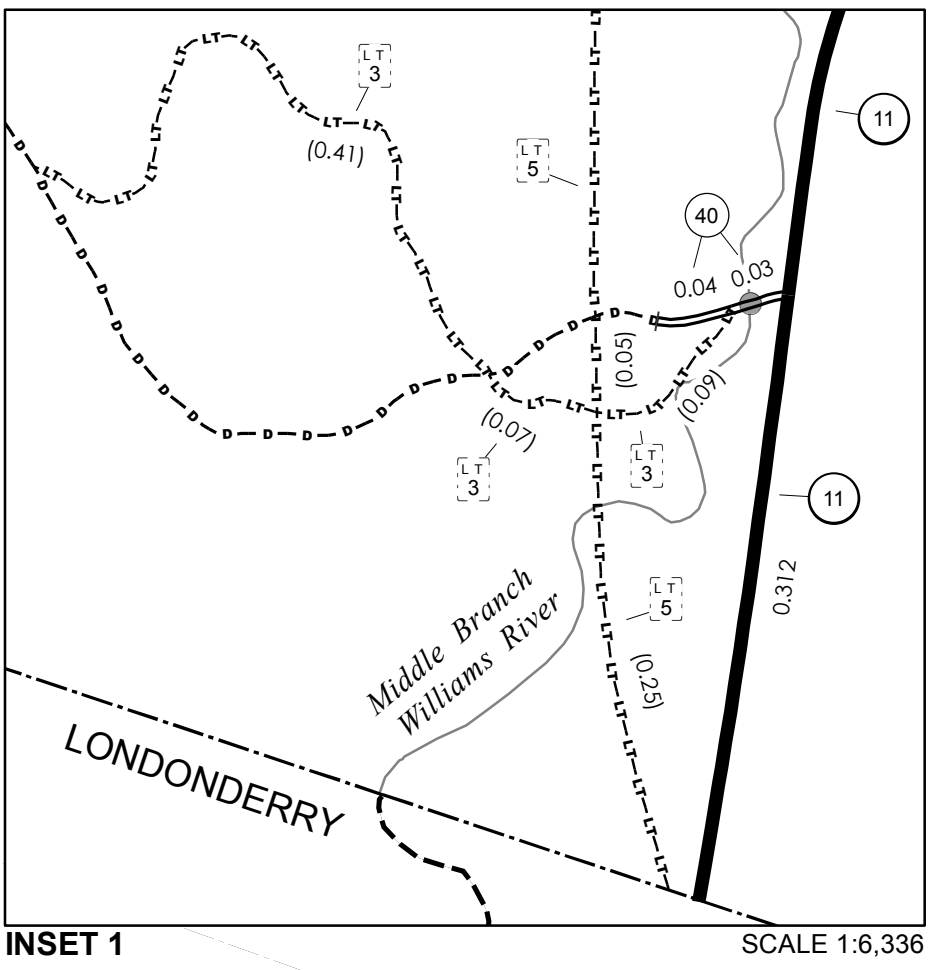
CLASS 2		
TH-1	4.830	
TH-2	5.100	
TOTAL CLASS 2	9.930	
CLASS 3		
TOTAL CLASS 3	30.64	
TOTAL TOWN	40.570	
STATE HIGHWAY		
VT-11	3.678	
VT-100	0.208	
TOTAL STATE HIGHWAY	3.886	
TOTAL STATE	3.886	

TOTAL, TRAVELED HIGHWAYS, FEB. 10, 2015: 44.456
(Excludes Class 4, Legal Trail, and Unidentified Corridor Mileage)

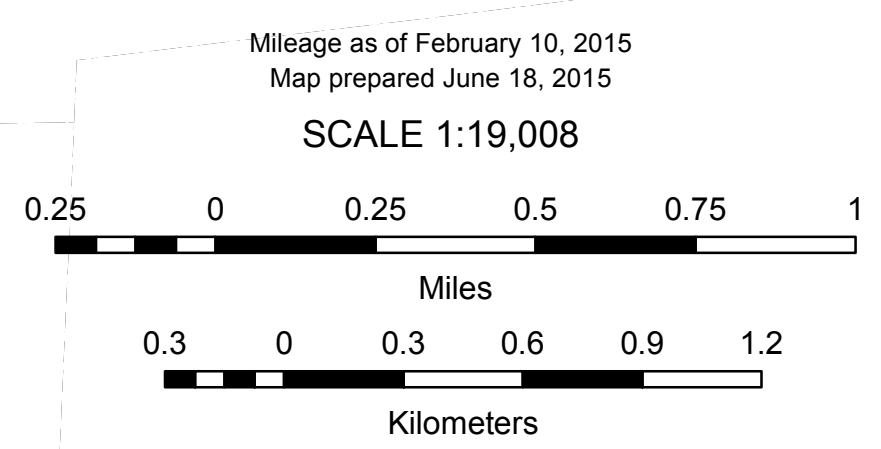
TOWN HWY. No.	LENGTH IN MILES CLASS 3	TOWN HWY. No.	LENGTH IN MILES CLASS 4
4	1.00	34	1.90
5	0.45	35	0.60
6	0.24	36	2.28
7	0.65	37	1.18 (0.80)
8	0.40	38	0.07
9	1.07 (0.15)	39	0.68
10	0.43 (0.40)	40	0.07
11		41	0.08
12	3.30	43	0.69 (0.08)
13	0.86	44	0.35 (0.35)
14	0.48	45	0.12
15	0.50 (0.21)	46	0.32 (0.32)
16	0.15	47	0.50
17	0.57	48	0.26
18	1.26	49	2.02
19	0.35	50	0.26
20	0.25 (0.09)	51	0.23
22	0.25	52	0.07
23	0.60	54	0.42
25	2.27	55	0.09
26	0.14	56	0.22
27	0.47 (0.08)	57	0.17
28	1.40	58	0.10
29	0.14	59	0.17
30	0.10	60	0.09
31	2.12 (0.05)	82	0.19 (0.19)
32	0.08	83	0.48 (0.48)
33	0.35	TOTAL	30.64 4.46

TOWN HWY. No.	LENGTH IN MILES "NOT UP TO STANDARD"	LEGAL TRAIL No.	LENGTH IN MILES LEGAL TRAIL
9	(0.04)	1	(0.95)
19	(0.05)	2	(0.57)
32	(0.07)	3	(0.57)
TOTAL	0.16	4	(2.38)
		5	(0.99)
		6	(0.69)
		7	(0.14)
		8	(0.29)
		9	(0.25)
		10	(1.80)
		11	(0.13)
		12	(0.60)
		13	(0.43)
		14	(0.89)
		15	(0.76)
		16	(0.14)
		17	(0.50)
		18	(0.60)
		19	(0.27)
		20	(1.05)
		21	(0.20)
		22	(0.71)
		23	(0.69)
		24	(0.55)
		25	(0.54)
		26	(0.90)
		27	(1.27)
		TOTAL	18.86

*The sections of the town highways listed above are legally Class 3, but have been deemed "Not Up To Standard" and are functionally Class 4 Town Highways



VERMONT
GENERAL HIGHWAY MAP
Town of Andover
WINDSOR COUNTY
Transportation District #2
Prepared by the
Vermont Agency of Transportation
Division of Policy, Planning and Intermodal Development
in cooperation with
U.S. Department of Transportation
Federal Highway Administration



DISCLAIMER:
The untraveled highways (laid-out town highways), discontinued highways, and legal trails herein are those of which the Agency of Transportation has record; others may exist.

Highway and bridge data by the Agency of Transportation. Town short structures are drawn from the Vermont Online Bridge & Culvert Inventory Tool (VOBCIT) database. All other data from the Vermont Center for Geographic Information. Only named streams are shown.

Vermont State Plane Coordinate System
North American Datum of 1983
SPCS Zone Identifier: 4400
Geodetic Reference System 80
4,000-meter grid, Easting - Northing

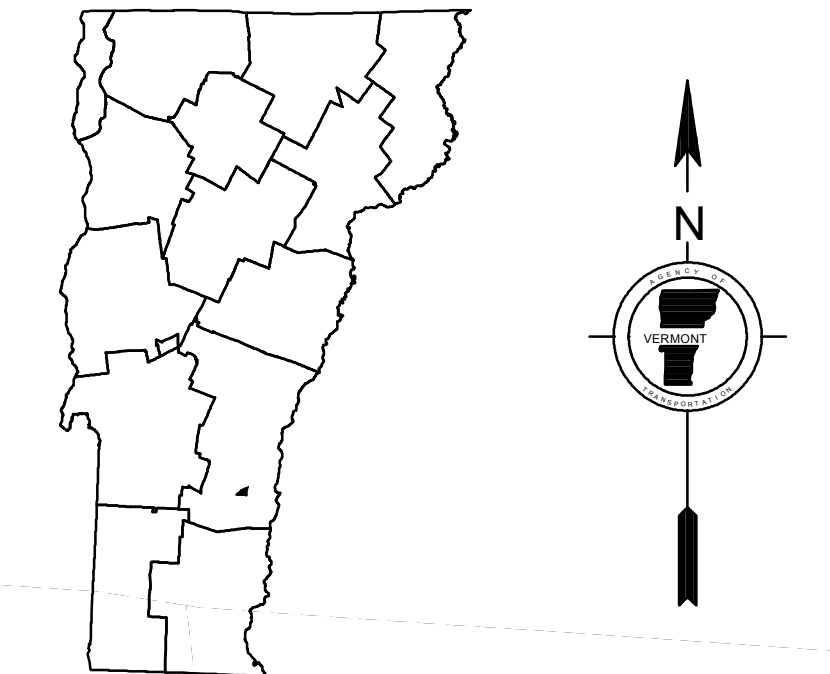
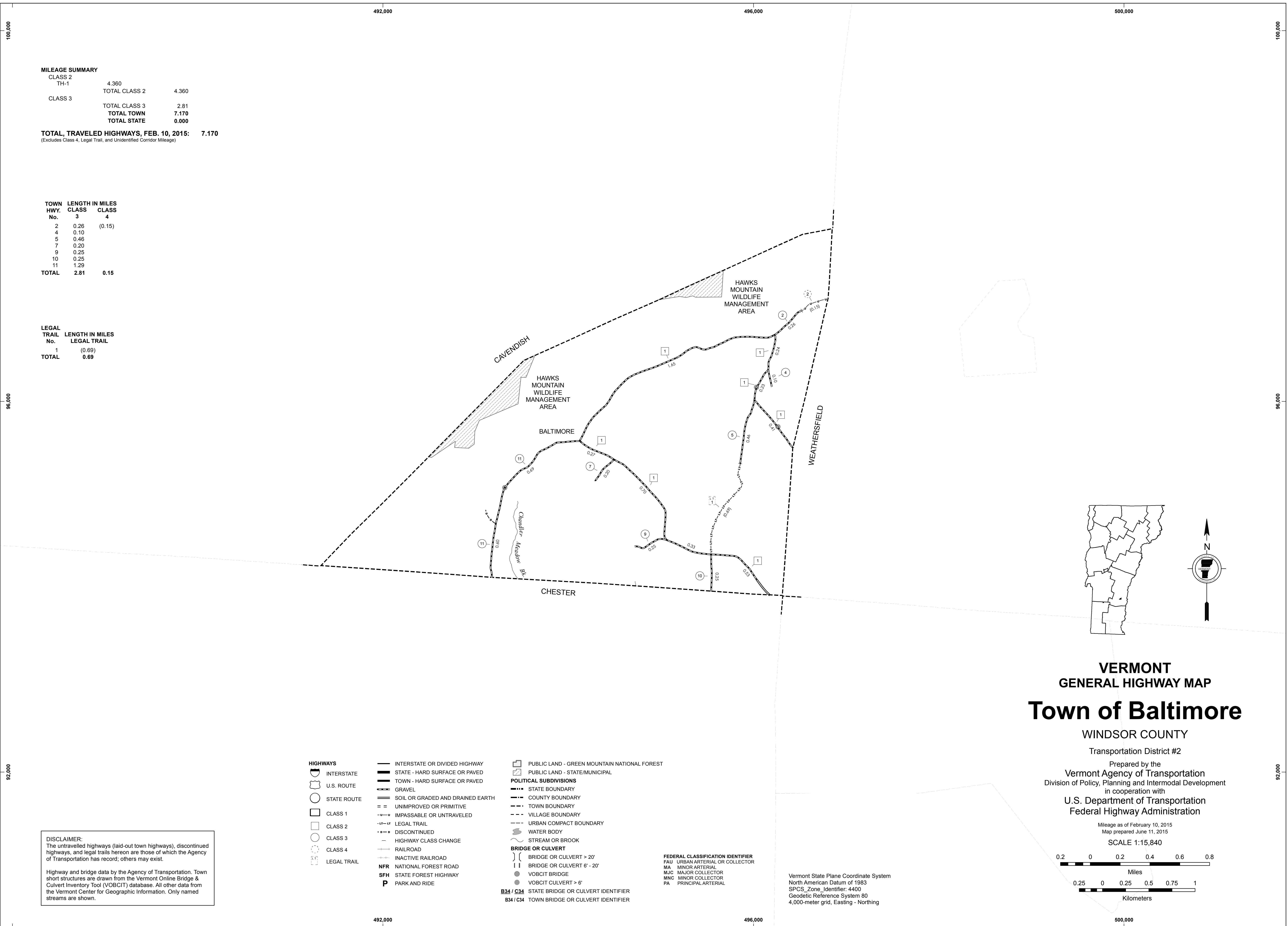
MILEAGE SUMMARY

CLASS 2		
TH-1	4.360	
	TOTAL CLASS 2	4.360
CLASS 3		
	TOTAL CLASS 3	2.81
	TOTAL TOWN	7.170
	TOTAL STATE	0.000

TOTAL, TRAVELED HIGHWAYS, FEB. 10, 2015: 7.170
 (Excludes Class 4, Legal Trail, and Unidentified Corridor Mileage)

TOWN HWY. No.	LENGTH IN MILES	
	CLASS 3	CLASS 4
2	0.26	(0.15)
4	0.10	
5	0.46	
7	0.20	
9	0.25	
10	0.25	
11	1.29	
TOTAL	2.81	0.15

LEGAL TRAIL No.	LENGTH IN MILES	
	LEGAL TRAIL	
1	(0.69)	
TOTAL	0.69	



**VERMONT
 GENERAL HIGHWAY MAP
 Town of Baltimore**

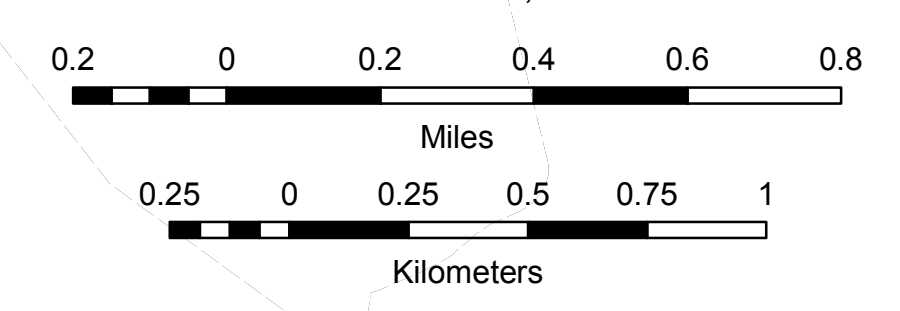
WINDSOR COUNTY

Transportation District #2

Prepared by the
 Vermont Agency of Transportation
 Division of Policy, Planning and Intermodal Development
 in cooperation with
 U.S. Department of Transportation
 Federal Highway Administration

Mileage as of February 10, 2015
 Map prepared June 11, 2015

SCALE 1:15,840



- HIGHWAYS**
- INTERSTATE
 - U.S. ROUTE
 - STATE ROUTE
 - CLASS 1
 - CLASS 2
 - CLASS 3
 - CLASS 4
 - LEGAL TRAIL
- INTERSTATE OR DIVIDED HIGHWAY
 STATE - HARD SURFACE OR PAVED
 TOWN - HARD SURFACE OR PAVED
 GRAVEL
 SOIL OR GRADED AND DRAINED EARTH
 UNIMPROVED OR PRIMITIVE
 IMPASSABLE OR UNTRAVELED
 LEGAL TRAIL
 DISCONTINUED
 HIGHWAY CLASS CHANGE
 RAILROAD
 INACTIVE RAILROAD
 NATIONAL FOREST ROAD
 STATE FOREST HIGHWAY
 PARK AND RIDE
- PUBLIC LAND - GREEN MOUNTAIN NATIONAL FOREST
 PUBLIC LAND - STATE/MUNICIPAL
- POLITICAL SUBDIVISIONS**
- STATE BOUNDARY
 - COUNTY BOUNDARY
 - TOWN BOUNDARY
 - VILLAGE BOUNDARY
 - URBAN COMPACT BOUNDARY
 - WATER BODY
 - STREAM OR BROOK
- BRIDGE OR CULVERT**
- BRIDGE OR CULVERT > 20'
 - BRIDGE OR CULVERT 6' - 20'
 - VOBCIT BRIDGE
 - VOBCIT CULVERT > 6'
 - STATE BRIDGE OR CULVERT IDENTIFIER
 - TOWN BRIDGE OR CULVERT IDENTIFIER
- FEDERAL CLASSIFICATION IDENTIFIER**
- FAU - URBAN ARTERIAL OR COLLECTOR
 - MA - MINOR ARTERIAL
 - MJC - MAJOR COLLECTOR
 - MNC - MINOR COLLECTOR
 - PA - PRINCIPAL ARTERIAL

DISCLAIMER:
 The untraveled highways (laid-out town highways), discontinued highways, and legal trails hereon are those of which the Agency of Transportation has record; others may exist.

Highway and bridge data by the Agency of Transportation. Town short structures are drawn from the Vermont Online Bridge & Culvert Inventory Tool (VOBCIT) database. All other data from the Vermont Center for Geographic Information. Only named streams are shown.

Vermont State Plane Coordinate System
 North American Datum of 1983
 SPCS_Zone_Identifier: 4400
 Geodetic Reference System 80
 4,000-meter grid, Easting - Northing

TOWN HWY. No.	LENGTH IN MILES CLASS 3	LENGTH IN MILES CLASS 4
5	5.70	
6	0.19	
7	0.58	
8	1.14	(0.70)
11	0.54	(0.48)
12	0.59	
13	0.15	(0.59)
14	1.84	(0.06)
15		(0.15)
17		(1.11)
18	0.50	(0.47)
19		(0.14)
20	0.30	
21	0.10	
22	0.07	
23	1.09	
24	0.95	(0.25)
25	0.27	
26	1.83	(1.58)
27	0.30	
28	1.45	
29	1.35	
30	0.42	
31	0.26	
32	0.23	(1.93)
33	1.43	
36	0.33	
37	2.23	
38	0.75	
39	1.98	
40	0.05	
43		(1.65)
44	0.20	(0.83)
45		(0.70)
46		(0.60)
47	3.09	(1.60)
48	0.08	(3.32)
49	0.09	
50	0.33	(0.96)
51	0.40	
52		(1.70)
54		(0.16)
55		(0.10)
56	2.56	(1.17)
57	1.10	(0.53)
58		(0.38)
60		(1.21)
61	2.65	
62	1.65	
63	1.25	
64	1.00	
66		(0.08)
68	0.32	(0.03)
70	0.19	
72	0.37	
73		(1.05)
74	0.24	
75	0.34	(0.22)
79	0.24	
80		(0.03)
81	0.07	
85		(0.74)
86		(1.24)
87		(1.16)
88		(0.84)
89		(1.22)
90		(1.17)
93		(2.68)
94		(0.97)
95		(1.34)
96		(0.51)
97		(0.26)
98		(0.66)
99		(0.57)
101		(1.25)
102		(0.55)
103		(0.38)
104		(1.25)
105		(0.88)
106		(0.24)
107		(0.61)
108		(0.37)
TOTAL	42.59	42.67

MILEAGE SUMMARY

CLASS 2	LENGTH	TOTAL CLASS 2
TH-1	3.940	
TH-2	6.140	
TH-3	3.950	
TH-4	1.610	
TOTAL CLASS 2		15.640

CLASS 3	LENGTH	TOTAL CLASS 3
STATE HIGHWAY VT-12	9.615	
TOTAL CLASS 3		42.59

STATE HIGHWAY	LENGTH	TOTAL STATE HIGHWAY
VT-12	9.615	
TOTAL STATE HIGHWAY		9.615

TOTAL, TRAVELED HIGHWAYS, FEB. 10, 2019: 67.845
(Excludes Class 4 and Legal Trail Mileage)

TOWN HWY. No.	LENGTH IN MILES "NOT UP TO STANDARD"
8	(0.16)
9	(0.06)
30	(0.15)
49	(0.22)
TOTAL	0.59

* The sections of the town highways listed above are legally Class 3, but have been deemed "Not Up To Standard" and are functionally Class 4 Town Highways

LEGAL TRAIL No.	LENGTH IN MILES LEGAL TRAIL
1	(0.01)
2	(0.16)
3	(0.43)
4	(1.85)
TOTAL	2.45

HIGHWAYS

- INTERSTATE
- U.S. ROUTE
- STATE ROUTE
- CLASS 1
- CLASS 2
- CLASS 3
- CLASS 4
- LEGAL TRAIL
- PARK AND RIDE

INTERSTATE OR DIVIDED HIGHWAY

STATE - HARD SURFACE OR PAVED

TOWN - HARD SURFACE OR PAVED

GRAVEL

SOIL OR GRADED AND DRAINED EARTH

UNIMPROVED OR PRIMITIVE

IMPASSABLE OR UNTRAVELED

LEGAL TRAIL

DISCONTINUED

HIGHWAY CLASS CHANGE

RAILROAD

INACTIVE RAILROAD

PUBLIC LAND - NATIONAL FOREST

PUBLIC LAND - STATE/MUNICIPAL

NFR NATIONAL FOREST ROAD

SFH STATE FOREST HIGHWAY

POLITICAL SUBDIVISIONS

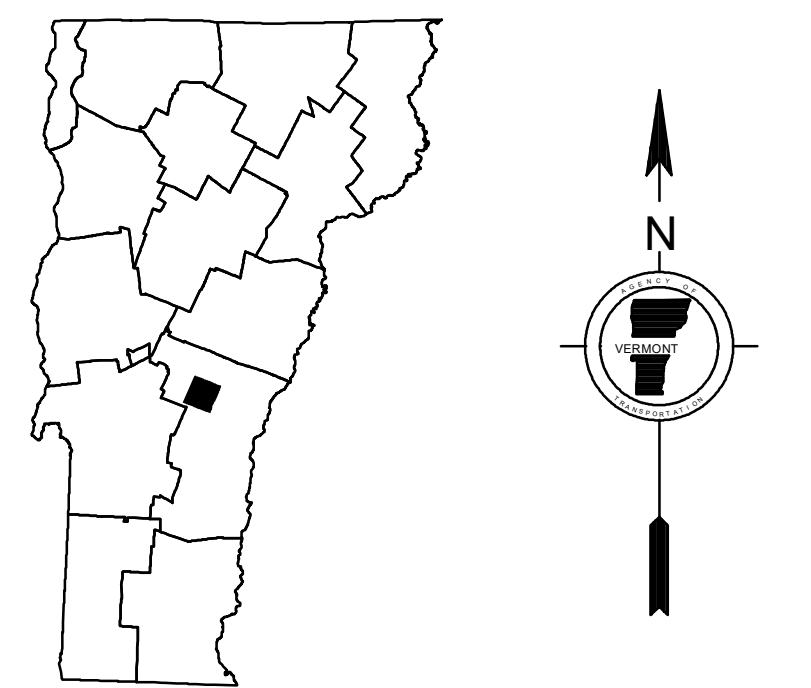
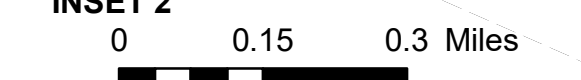
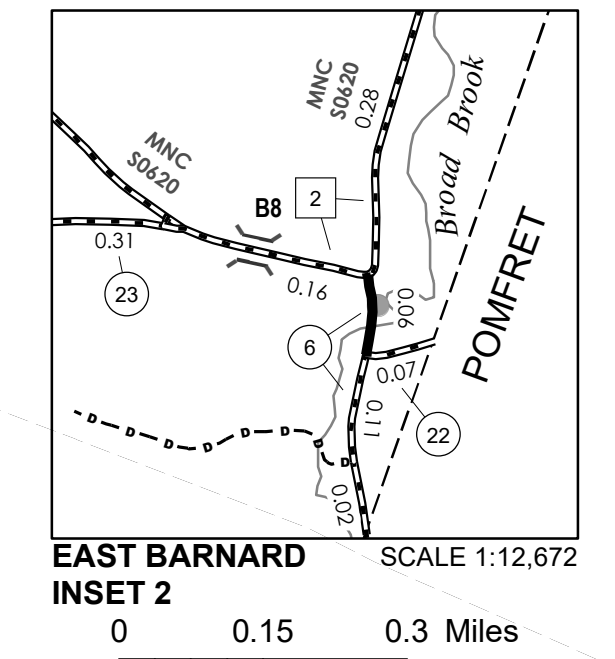
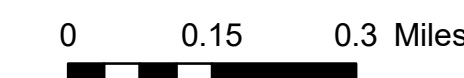
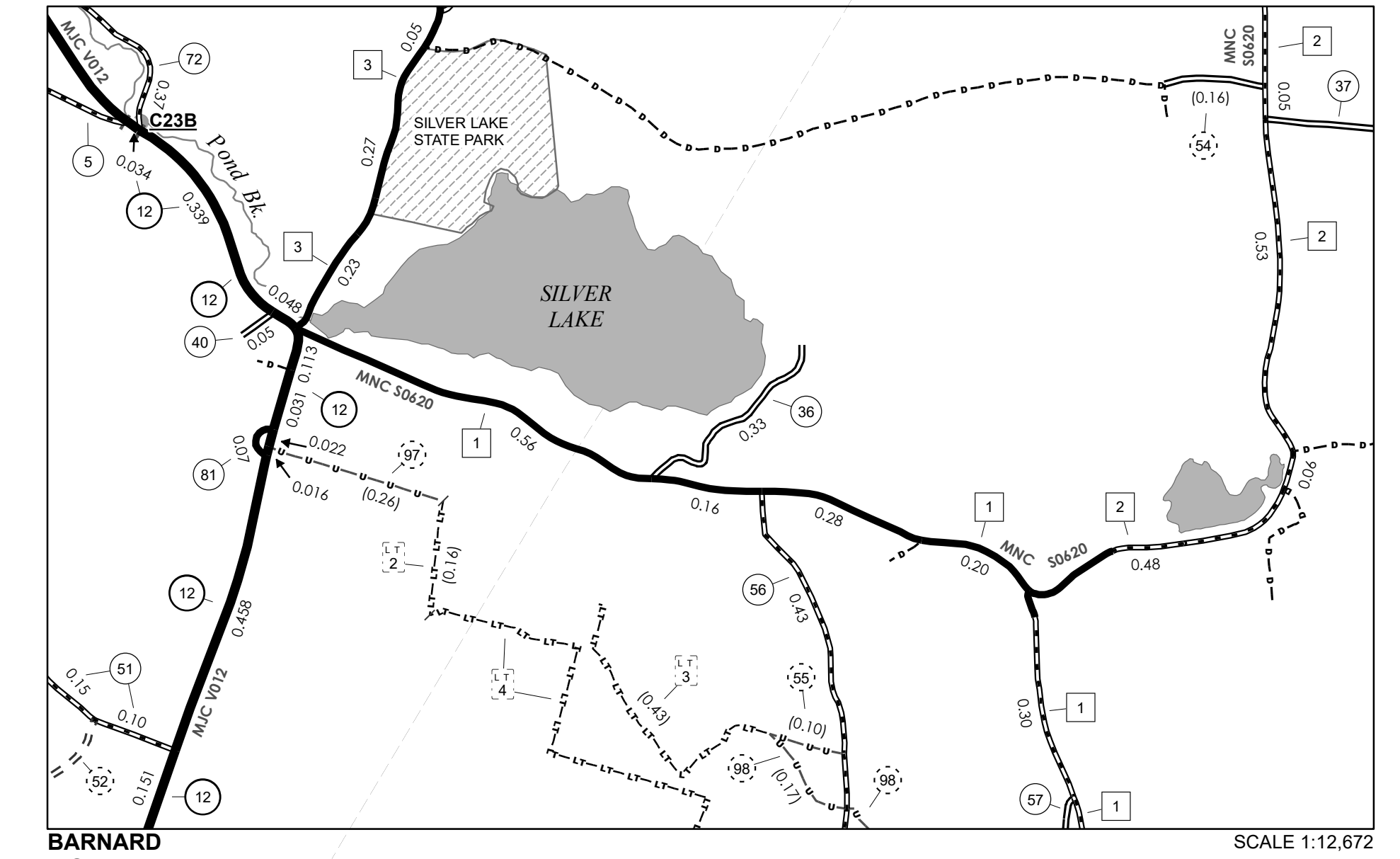
- STATE BOUNDARY
- COUNTY BOUNDARY
- TOWN BOUNDARY
- VILLAGE BOUNDARY
- URBAN COMPACT BOUNDARY
- WATER BODY
- STREAM OR BROOK

BRIDGE OR CULVERT

- BRIDGE OR CULVERT > 20'
- BRIDGE OR CULVERT 6' - 20'
- BIKE PATH STRUCTURE
- VT CULVERTS BRIDGE
- VT CULVERTS CULVERT > 6'
- B34 / C34 STATE BRIDGE OR CULVERT IDENTIFIER
- B34 / C34 TOWN BRIDGE OR CULVERT IDENTIFIER

FEDERAL CLASSIFICATION IDENTIFIER

- MA MINOR ARTERIAL
- MJC MAJOR COLLECTOR
- MNC MINOR COLLECTOR
- PA PRINCIPAL ARTERIAL



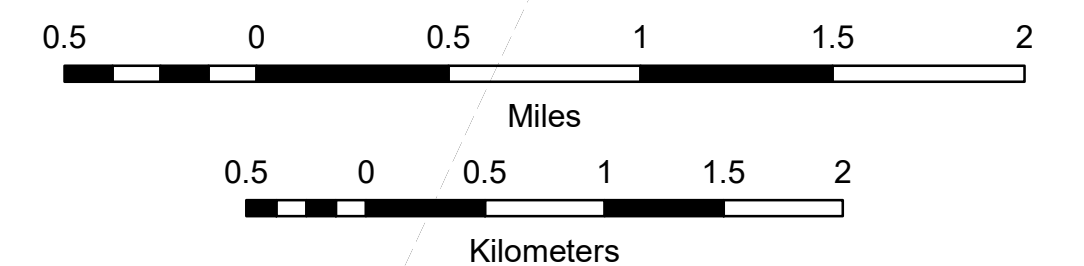
VERMONT GENERAL HIGHWAY MAP
Town of Barnard
WINDSOR COUNTY

Transportation District #4

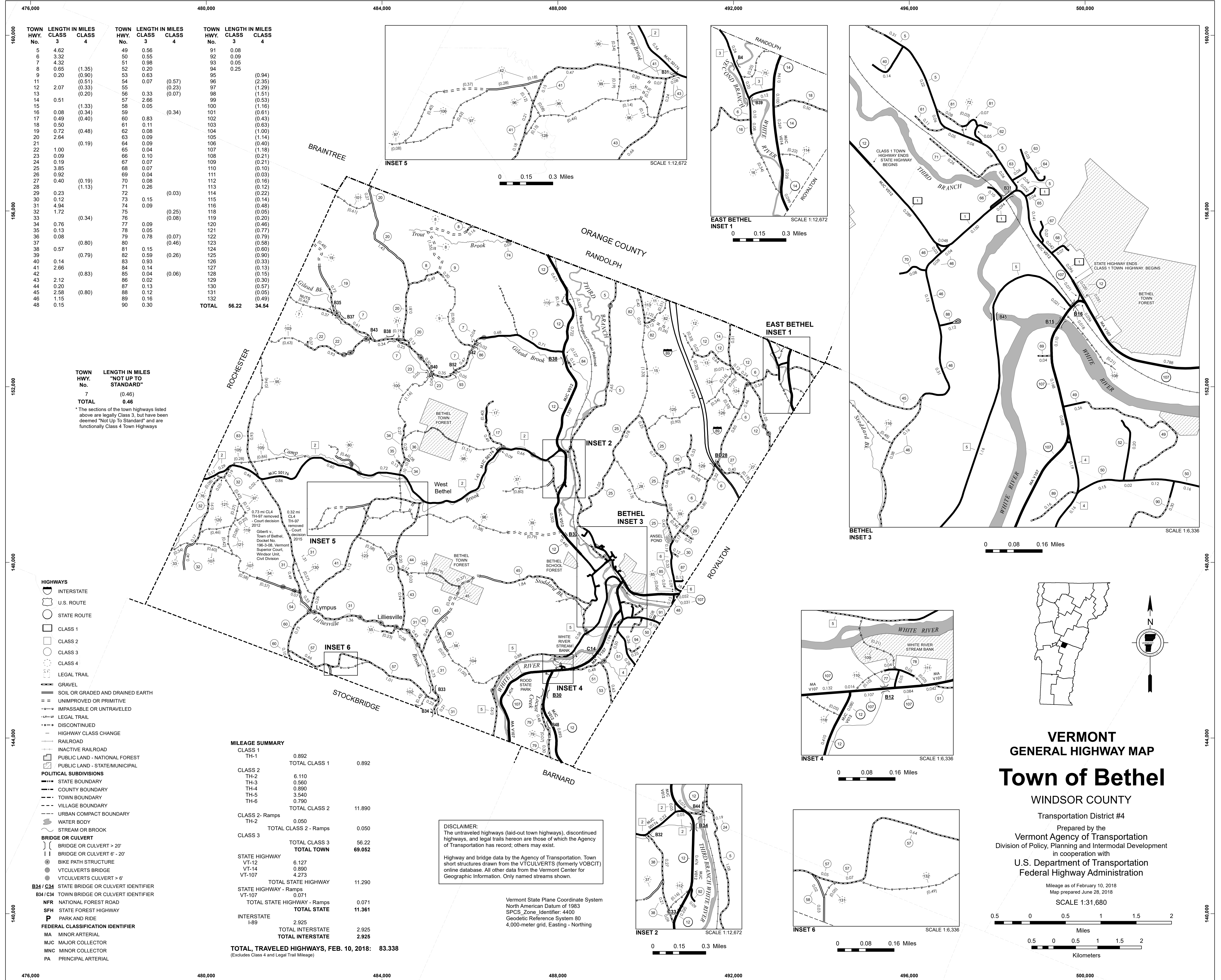
Prepared by the
Vermont Agency of Transportation
Division of Policy, Planning and Intermodal Development
in cooperation with
U.S. Department of Transportation
Federal Highway Administration

Mileage as of February 10, 2019
Map prepared April 26, 2019

SCALE 1:31,680



DISCLAIMER:
The untraveled highways (laid-out town highways), discontinued highways, and legal trails herein are those of which the Agency of Transportation has record; others may exist.
Highway and bridge data by the Agency of Transportation. Town short structures drawn from the VT CULVERTS (formerly VOBCT) online database. All other data from the Vermont Open Geodata Portal. Only named streams shown.



TOWN HWY. No.	LENGTH IN MILES CLASS 3	LENGTH IN MILES CLASS 4	TOWN HWY. No.	LENGTH IN MILES CLASS 3	LENGTH IN MILES CLASS 4	TOWN HWY. No.	LENGTH IN MILES CLASS 3	LENGTH IN MILES CLASS 4
5	4.62		49	0.56		91	0.08	
6	3.32		50	0.55		92	0.09	
7	4.32		51	0.98		93	0.05	
8	0.65	(1.35)	52	0.20		94	0.25	
9	0.20	(0.90)	53	0.63		95		(0.94)
11		(0.51)	54	0.07		96		(2.35)
12	2.07	(0.33)	55		(0.57)	97		(1.29)
13		(0.20)	56	0.33	(0.07)	98		(1.51)
14	0.51		57	2.66		99		(0.53)
15		(1.33)	58	0.05		100		(1.16)
16	0.08	(0.34)	59		(0.34)	101		(0.51)
17	0.49	(0.40)	60	0.83		102		(0.43)
18	0.50		61	0.11		103		(0.63)
19	0.72	(0.48)	62	0.08		104		(1.00)
20	2.64		63	0.09		105		(1.14)
21		(0.19)	64	0.09		106		(0.40)
22	1.00		65	0.04		107		(1.18)
23	0.09		66	0.10		108		(0.43)
24	0.19		67	0.07		109		(0.21)
25	3.85		68	0.07		110		(0.10)
26	0.92		69	0.04		111		(0.03)
27	0.40	(0.19)	70	0.08		112		(0.16)
28		(1.13)	71	0.26		113		(0.12)
29	0.23		72		(0.03)	114		(0.22)
30	0.12		73	0.15		115		(0.14)
31	4.94		74	0.09		116		(0.48)
32	1.72		75		(0.25)	118		(0.05)
33		(0.34)	76		(0.08)	119		(0.20)
34	0.76		77	0.09		120		(0.46)
35	0.13		78	0.05		121		(0.77)
36	0.08		79	0.78	(0.07)	122		(0.79)
37		(0.80)	80		(0.46)	123		(0.58)
38	0.57		81	0.15		124		(0.60)
39		(0.79)	82	0.59	(0.26)	125		(0.90)
40	0.14		83	0.93		126		(0.33)
41	2.66		84	0.14		127		(0.13)
42		(0.83)	85	0.04	(0.06)	128		(0.15)
43	2.12		86	0.02		129		(0.30)
44	0.20		87	0.13		130		(0.57)
45	2.58	(0.80)	88	0.12		131		(0.05)
46	1.15		89	0.16		132		(0.49)
48	0.15		90	0.30		TOTAL	56.22	34.54

TOWN HWY. No.	LENGTH IN MILES "NOT UP TO STANDARD"
7	(0.46)
TOTAL	0.46

* The sections of the town highways listed above are legally Class 3, but have been deemed "Not Up To Standard" and are functionally Class 4 Town Highways

MILEAGE SUMMARY		
CLASS 1		
TH-1	0.892	
TOTAL CLASS 1	0.892	
CLASS 2		
TH-2	6.110	
TH-3	0.560	
TH-4	0.890	
TH-5	3.540	
TH-6	0.790	
TOTAL CLASS 2	11.890	
CLASS 2 - Ramps	0.050	
TH-2		0.050
TOTAL CLASS 2 - Ramps		0.050
CLASS 3		
TOTAL CLASS 3	56.22	
TOTAL TOWN	69.052	
STATE HIGHWAY		
VT-12	6.127	
VT-14	0.890	
VT-107	4.273	
TOTAL STATE HIGHWAY	11.290	
STATE HIGHWAY - Ramps		
VT-107	0.071	
TOTAL STATE HIGHWAY - Ramps	0.071	
TOTAL STATE	11.361	
INTERSTATE		
I-89	2.925	
TOTAL INTERSTATE	2.925	
TOTAL, TRAVELED HIGHWAYS, FEB. 10, 2018:	83.338	
(Excludes Class 4 and Legal Trail Mileage)		

DISCLAIMER:
The untraveled highways (laid-out town highways), discontinued highways, and legal trails herein are those of which the Agency of Transportation has record; others may exist.

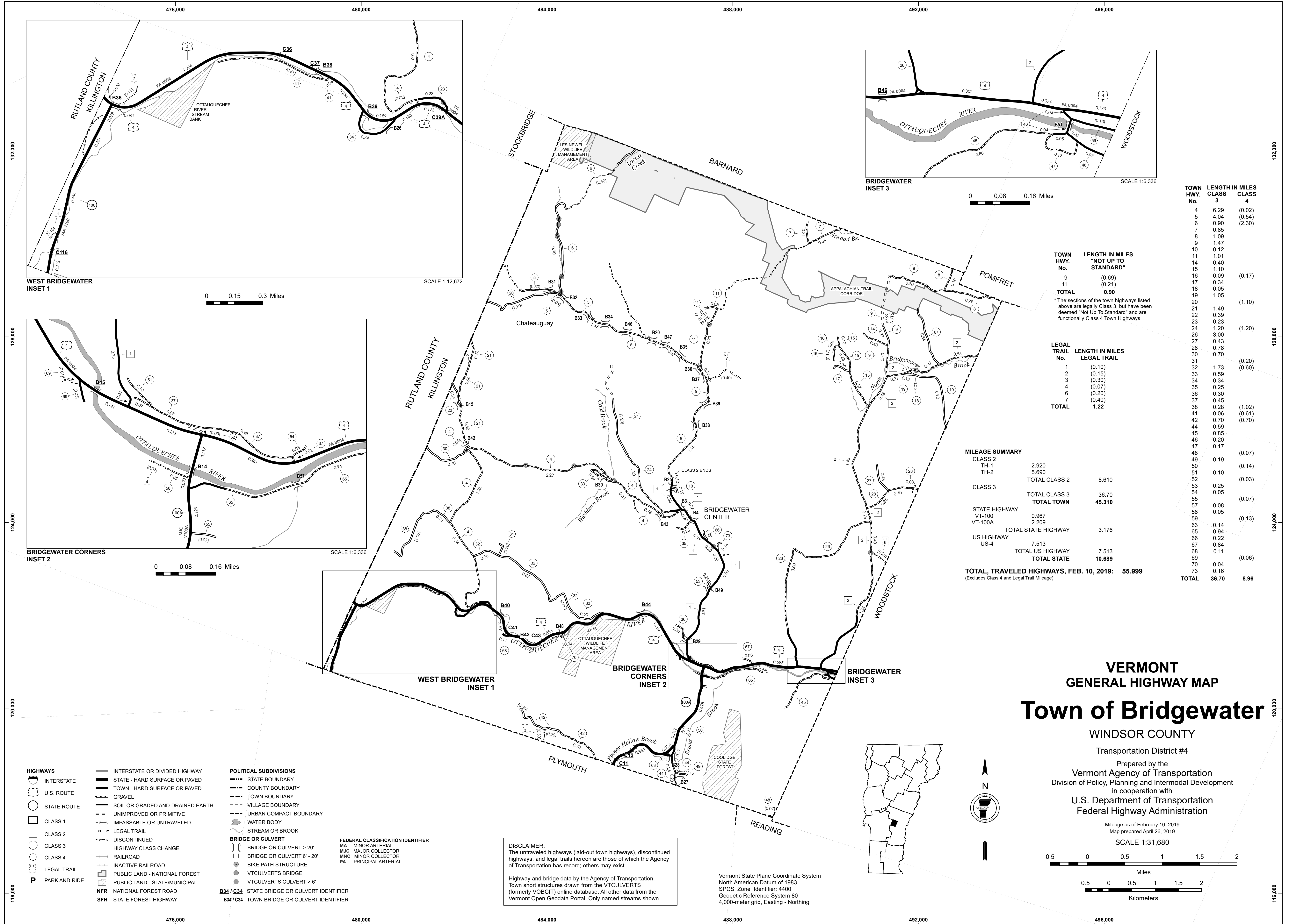
Highway and bridge data by the Agency of Transportation. Town short structures drawn from the VTCULVERTS (formerly VOBCT) online database. All other data from the Vermont Center for Geographic Information. Only named streams shown.

Vermont State Plane Coordinate System
North American Datum of 1983
SPCS_Zone_Identifier: 4400
Geodetic Reference System: 80
4,000-meter grid, Easting - Northing

VERMONT
GENERAL HIGHWAY MAP
Town of Bethel
WINDSOR COUNTY
Transportation District #4

Prepared by the
Vermont Agency of Transportation
Division of Policy, Planning and Intermodal Development
in cooperation with
U.S. Department of Transportation
Federal Highway Administration

Mileage as of February 10, 2018
Map prepared June 28, 2018
SCALE 1:31,680



TOWN HWY. No.	LENGTH IN MILES "NOT UP TO STANDARD"	TOWN HWY. No.	LENGTH IN MILES CLASS 3	LENGTH IN MILES CLASS 4
4	6.29	4	0.02	
5	4.04	5	0.54	
6	0.90	6	2.30	
7	0.85	7		
8	1.09	8		
9	1.47	9		
10	0.12	10		
11	1.01	11		
14	0.40	14		
15	1.10	15		
16	0.09	16	0.17	
17	0.34	17		
18	0.05	18		
19	1.05	19		
20		20	1.10	
21	1.49	21		
22	0.39	22		
23	0.23	23		
24	1.20	24	1.20	
26	3.00	26		
27	0.43	27		
28	0.78	28		
30	0.70	30		
31		31	0.20	
32	1.73	32	0.60	
33	0.59	33		
34	0.34	34		
35	0.25	35		
36	0.30	36		
37	0.45	37		
38	0.28	38	1.02	
41	0.06	41	0.61	
42	0.70	42	0.70	
44	0.59	44		
45	0.85	45		
46	0.20	46		
47	0.17	47		
48		48	0.07	
49	0.19	49		
50		50	0.14	
51	0.10	51		
52		52	0.03	
53	0.25	53		
54	0.05	54		
55		55	0.07	
57	0.08	57		
58	0.05	58		
59		59	0.13	
63	0.14	63		
65	0.94	65		
66	0.22	66		
67	0.84	67		
68	0.11	68		
69		69	0.06	
70	0.04	70		
73	0.16	73		
TOTAL	36.70	TOTAL	8.96	

* The sections of the town highways listed above are legally Class 3, but have been deemed "Not Up To Standard" and are functionally Class 4 Town Highways

LEGAL TRAIL No.	LENGTH IN MILES LEGAL TRAIL
1	0.10
2	0.15
3	0.30
4	0.07
6	0.20
7	0.40
TOTAL	1.22

MILEAGE SUMMARY

CLASS 2	2.920	
TH-1	5.690	
TH-2		
TOTAL CLASS 2	8.610	
CLASS 3		
TOTAL CLASS 3	36.70	
TOTAL TOWN	45.310	
STATE HIGHWAY		
VT-100	0.967	
VT-100A	2.209	
TOTAL STATE HIGHWAY	3.176	
US HIGHWAY		
US-4	7.513	
TOTAL US HIGHWAY	7.513	
TOTAL STATE	10.689	

TOTAL, TRAVELED HIGHWAYS, FEB. 10, 2019: 55.999
(Excludes Class 4 and Legal Trail Mileage)

VERMONT GENERAL HIGHWAY MAP

Town of Bridgewater

WINDSOR COUNTY

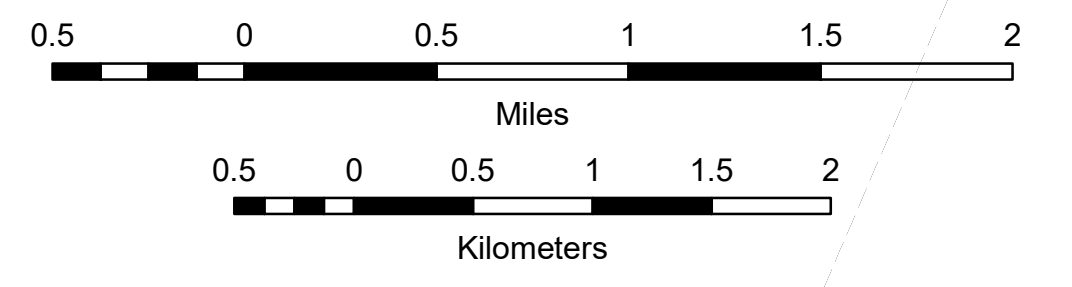
Transportation District #4

Prepared by the
Vermont Agency of Transportation
Division of Policy, Planning and Intermodal Development
in cooperation with

U.S. Department of Transportation
Federal Highway Administration

Mileage as of February 10, 2019
Map prepared April 26, 2019

SCALE 1:31,680



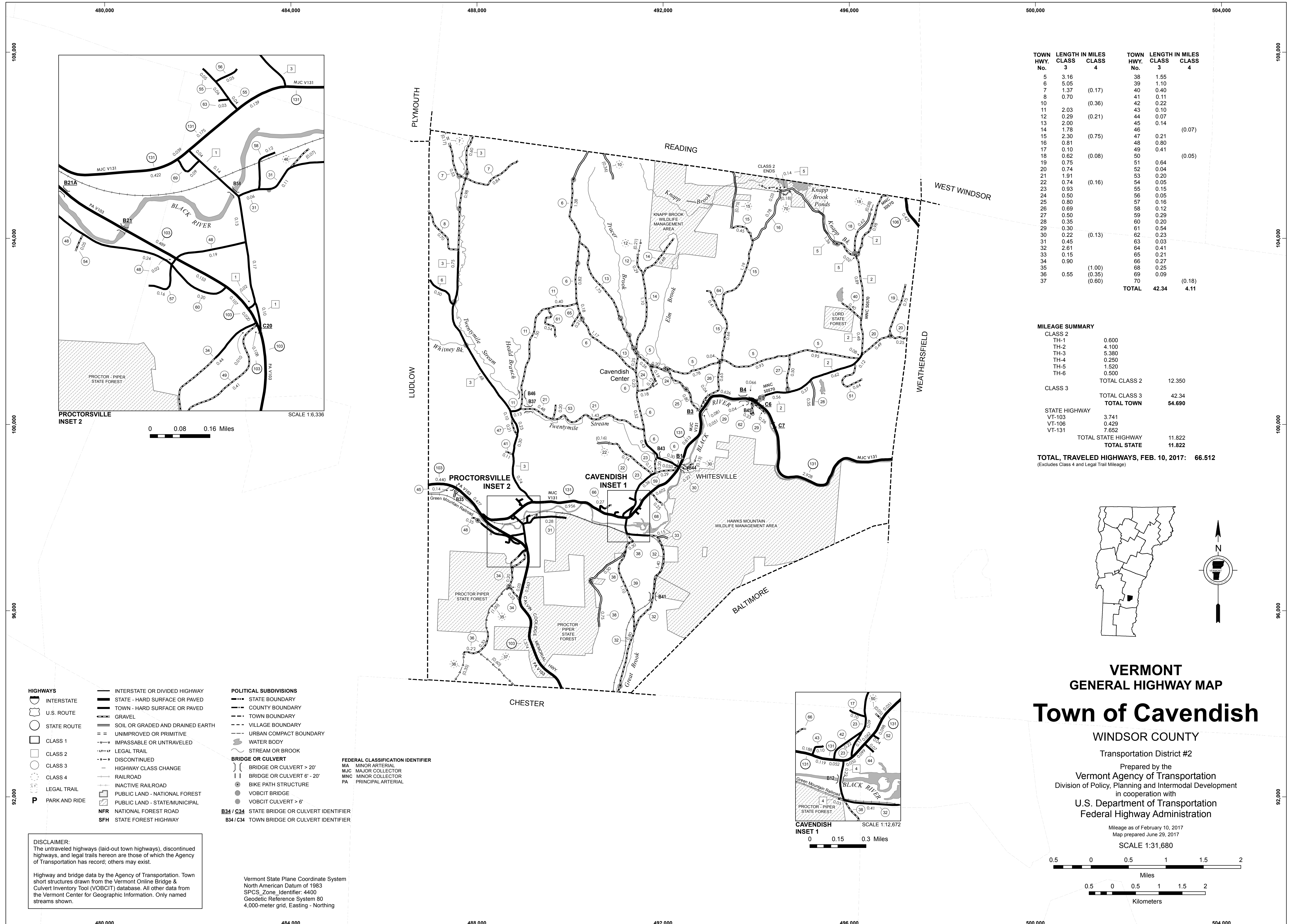
- HIGHWAYS**
- INTERSTATE OR DIVIDED HIGHWAY
 - STATE - HARD SURFACE OR PAVED
 - TOWN - HARD SURFACE OR PAVED
 - GRAVEL
 - SOIL OR GRADED AND DRAINED EARTH
 - UNIMPROVED OR PRIMITIVE
 - IMPASSABLE OR UNTRAVELED
 - LEGAL TRAIL
 - DISCONTINUED
 - HIGHWAY CLASS CHANGE
 - RAILROAD
 - INACTIVE RAILROAD
 - PARK AND RIDE

- POLITICAL SUBDIVISIONS**
- STATE BOUNDARY
 - COUNTY BOUNDARY
 - TOWN BOUNDARY
 - VILLAGE BOUNDARY
 - URBAN COMPACT BOUNDARY
 - WATER BODY
 - STREAM OR BROOK
- BRIDGE OR CULVERT**
- BRIDGE OR CULVERT > 20'
 - BRIDGE OR CULVERT 6' - 20'
 - BIKE PATH STRUCTURE
 - VT CULVERTS BRIDGE
 - VT CULVERTS CULVERT > 6'
- FEDERAL CLASSIFICATION IDENTIFIER**
- MA - MINOR ARTERIAL
 - MJC - MAJOR COLLECTOR
 - MNC - MINOR COLLECTOR
 - PA - PRINCIPAL ARTERIAL
- B34 / C34** STATE BRIDGE OR CULVERT IDENTIFIER
B34 / C34 TOWN BRIDGE OR CULVERT IDENTIFIER

DISCLAIMER:
The untraveled highways (laid-out town highways), discontinued highways, and legal trails herein are those of which the Agency of Transportation has record; others may exist.

Highway and bridge data by the Agency of Transportation. Town short structures drawn from the VTCULVERTS (formerly VOBICIT) online database. All other data from the Vermont Open Geodata Portal. Only named streams shown.

Vermont State Plane Coordinate System
North American Datum of 1983
SPCS_Zone_Identifier: 4400
Geoidetic Reference System 80
4,000-meter grid, Easting - Northing

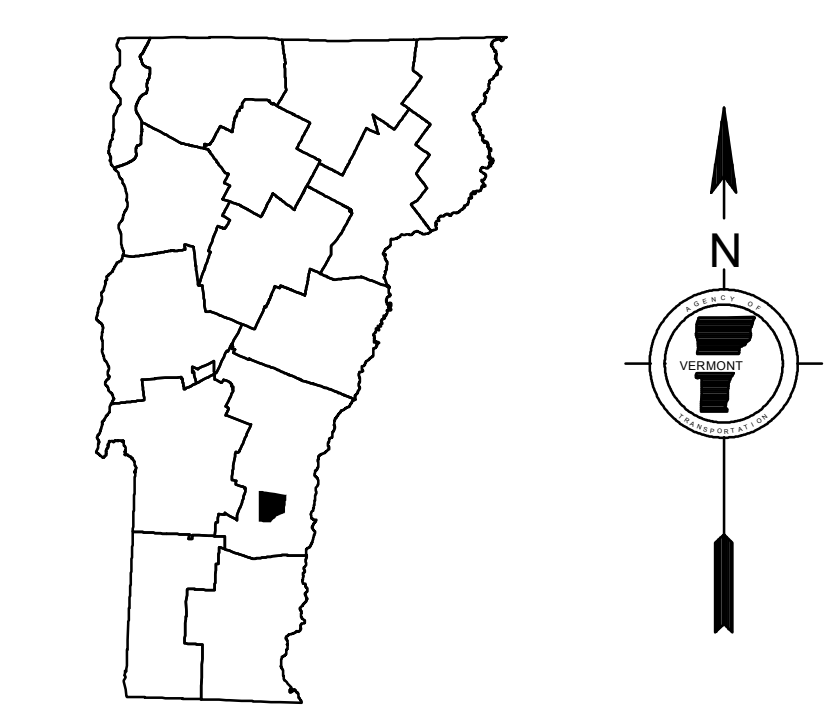


TOWN HWY. No.	LENGTH IN MILES CLASS 3	LENGTH IN MILES CLASS 4	TOWN HWY. No.	LENGTH IN MILES CLASS 3	LENGTH IN MILES CLASS 4
5	3.16		38	1.55	
6	5.05		39	1.10	
7	1.37	(0.17)	40	0.40	
8	0.70		41	0.11	
10		(0.36)	42	0.22	
11	2.03		43	0.10	
12	0.29	(0.21)	44	0.07	
13	2.00		45	0.14	
14	1.78		46		(0.07)
15	2.30	(0.75)	47	0.21	
16	0.81		48	0.80	
17	0.10		49	0.41	
18	0.62	(0.08)	50		(0.05)
19	0.75		51	0.64	
20	0.74		52	0.04	
21	1.91		53	0.20	
22	0.74	(0.16)	54	0.05	
23	0.93		55	0.15	
24	0.50		56	0.05	
25	0.80		57	0.16	
26	0.69		58	0.12	
27	0.50		59	0.29	
28	0.35		60	0.20	
29	0.30		61	0.54	
30	0.22	(0.13)	62	0.23	
31	0.45		63	0.03	
32	2.51		64	0.41	
33	0.15		65	0.21	
34	0.90		66	0.27	
35		(1.00)	68	0.25	
36	0.55	(0.35)	69	0.09	
37		(0.60)	70		(0.18)
TOTAL				42.34	4.11

MILEAGE SUMMARY

CLASS 2		
TH-1	0.600	
TH-2	4.100	
TH-3	5.380	
TH-4	0.250	
TH-5	1.520	
TH-6	0.500	
TOTAL CLASS 2	12.350	
CLASS 3		
TOTAL CLASS 3	42.34	
TOTAL TOWN	54.690	
STATE HIGHWAY		
VT-103	3.741	
VT-106	0.429	
VT-131	7.652	
TOTAL STATE HIGHWAY	11.822	
TOTAL STATE	11.822	
TOTAL, TRAVELED HIGHWAYS, FEB. 10, 2017:	66.512	

(Excludes Class 4 and Legal Trail Mileage)



VERMONT
GENERAL HIGHWAY MAP

Town of Cavendish

WINDSOR COUNTY
Transportation District #2

Prepared by the
Vermont Agency of Transportation
Division of Policy, Planning and Intermodal Development
in cooperation with
U.S. Department of Transportation
Federal Highway Administration

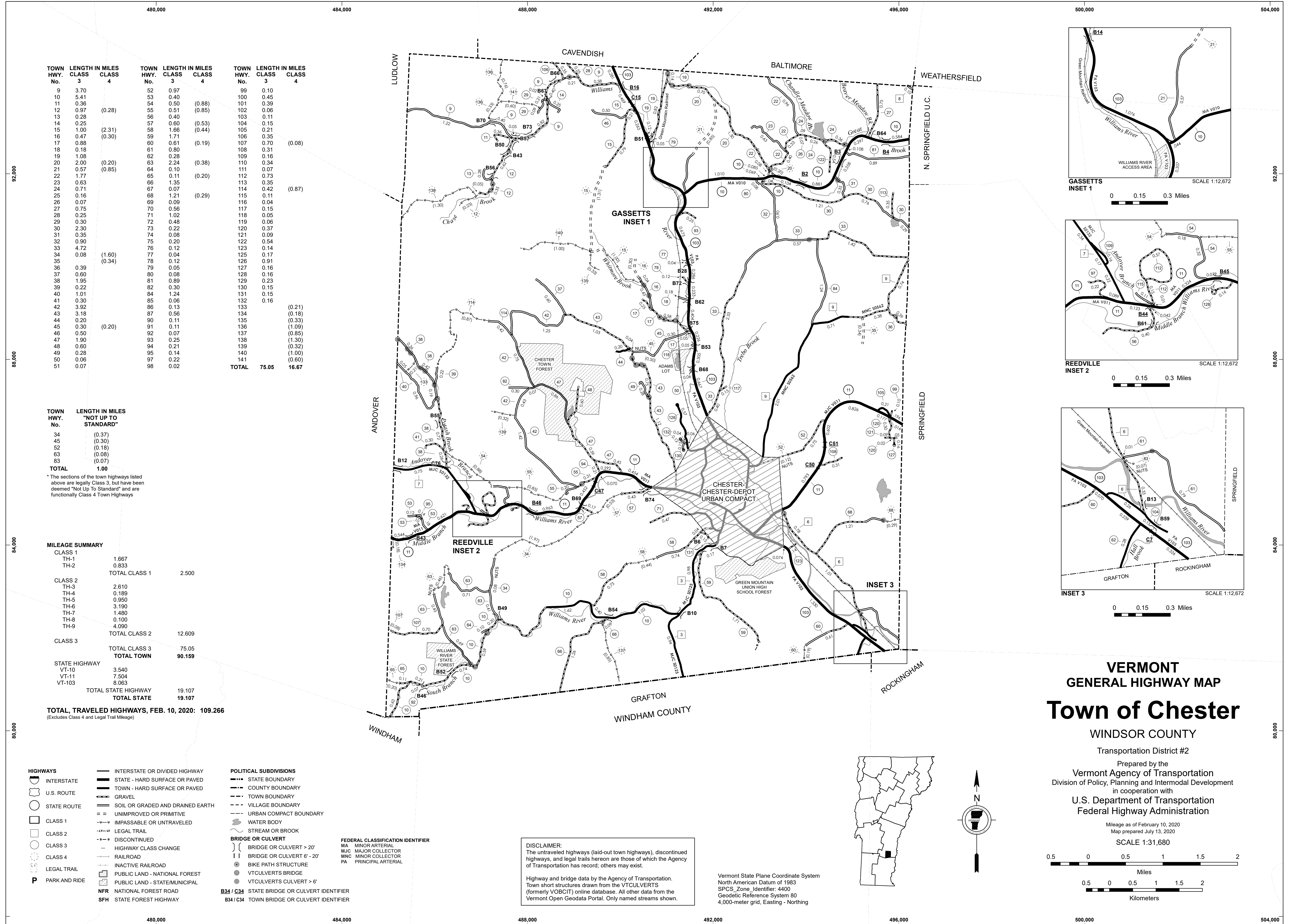
Mileage as of February 10, 2017
Map prepared June 29, 2017
SCALE 1:31,680

0.5 0 0.5 1 1.5 2
Miles
0.5 0 0.5 1 1.5 2
Kilometers

DISCLAIMER:
The untraveled highways (laid-out town highways), discontinued highways, and legal trails hereon are those of which the Agency of Transportation has record; others may exist.

Highway and bridge data by the Agency of Transportation. Town short structures drawn from the Vermont Online Bridge & Culvert Inventory Tool (VOBCIT) database. All other data from the Vermont Center for Geographic Information. Only named streams shown.

Vermont State Plane Coordinate System
North American Datum of 1983
SPCS_Zone_Identifier: 4400
Geodetic Reference System 80
4,000-meter grid, Easting - Northing



TOWN HWY. No.	LENGTH IN MILES CLASS 3	LENGTH IN MILES CLASS 4	TOWN HWY. No.	LENGTH IN MILES CLASS 3	LENGTH IN MILES CLASS 4	TOWN HWY. No.	LENGTH IN MILES CLASS 3	LENGTH IN MILES CLASS 4
9	3.70		52	0.97		99	0.10	
10	5.41		53	0.40		100	0.45	
11	0.36		54	0.50	(0.88)	101	0.39	
12	0.97	(0.28)	55	0.51	(0.85)	102	0.06	
13	0.28		56	0.40		103	0.11	
14	0.25		57	0.60	(0.53)	104	0.15	
15	1.00	(2.31)	58	1.66	(0.44)	105	0.21	
16	0.47	(0.30)	59	1.71		106	0.35	
17	0.88		60	0.61	(0.19)	107	0.70	(0.08)
18	0.18		61	0.80		108	0.31	
19	1.08		62	0.28		109	0.16	
20	2.00	(0.20)	63	2.24	(0.38)	110	0.34	
21	0.57	(0.85)	64	0.10		111	0.07	
22	1.77		65	0.11	(0.20)	112	0.73	
23	0.63		66	1.35		113	0.35	
24	0.71		67	0.07		114	0.42	(0.87)
25	0.16		68	1.21	(0.29)	115	0.11	
26	0.07		69	0.09		116	0.04	
27	0.75		70	0.56		117	0.15	
28	0.25		71	1.02		118	0.05	
29	0.30		72	0.48		119	0.06	
30	2.30		73	0.22		120	0.37	
31	0.35		74	0.08		121	0.09	
32	0.90		75	0.20		122	0.54	
33	4.72	(1.60)	76	0.12		123	0.14	
34	0.08	(0.34)	77	0.04		124	0.17	
35			78	0.12		125	0.91	
36	0.39		79	0.05		126	0.16	
37	0.60		80	0.08		127	0.16	
38	1.95		81	0.89		128	0.23	
39	0.22		82	0.30		129	0.15	
40	1.01		84	1.24		130	0.15	
41	0.30		85	0.06		131	0.16	
42	3.72		86	0.13	(0.21)	132		
43	3.18		87	0.56	(0.18)	133		
44	0.20		90	0.11	(0.33)	134		
45	0.30	(0.20)	91	0.11	(1.09)	135		
46	0.50		92	0.07	(0.85)	136		
47	1.90		93	0.25	(1.30)	137		
48	0.60		94	0.21	(0.32)	138		
49	0.28		95	0.14	(1.00)	139		
50	0.06		97	0.22	(0.60)	140		
51	0.07		98	0.02		141		
						TOTAL	75.05	16.67

TOWN HWY. No.	LENGTH IN MILES "NOT UP TO STANDARD"
34	(0.37)
45	(0.30)
52	(0.18)
63	(0.08)
83	(0.07)
TOTAL	1.00

* The sections of the town highways listed above are legally Class 3, but have been deemed "Not Up To Standard" and are functionally Class 4 Town Highways

MILEAGE SUMMARY	
CLASS 1	
TH-1	1.667
TH-2	0.833
TOTAL CLASS 1	2.500
CLASS 2	
TH-3	2.610
TH-4	0.169
TH-5	0.950
TH-6	3.190
TH-7	1.480
TH-8	0.100
TH-9	4.090
TOTAL CLASS 2	12.609
CLASS 3	
TOTAL CLASS 3	75.05
TOTAL TOWN	90.159
STATE HIGHWAY	
VT-10	3.540
VT-11	7.504
VT-103	8.063
TOTAL STATE HIGHWAY	19.107
TOTAL STATE	19.107

TOTAL, TRAVELED HIGHWAYS, FEB. 10, 2020: 109.266
(Excludes Class 4 and Legal Trail Mileage)

- HIGHWAYS**
- INTERSTATE
- U.S. ROUTE
- STATE ROUTE
- CLASS 1
- CLASS 2
- CLASS 3
- CLASS 4
- LEGAL TRAIL
- PARK AND RIDE
- INTERSTATE OR DIVIDED HIGHWAY
- STATE - HARD SURFACE OR PAVED
- TOWN - HARD SURFACE OR PAVED
- GRAVEL
- SOIL OR GRADED AND DRAINED EARTH
- UNIMPROVED OR PRIMITIVE
- IMPASSABLE OR UNTRAVELED
- LEGAL TRAIL
- DISCONTINUED
- HIGHWAY CLASS CHANGE
- RAILROAD
- INACTIVE RAILROAD
- PUBLIC LAND - NATIONAL FOREST
- PUBLIC LAND - STATE/MUNICIPAL
- NFR NATIONAL FOREST ROAD
- SFH STATE FOREST HIGHWAY

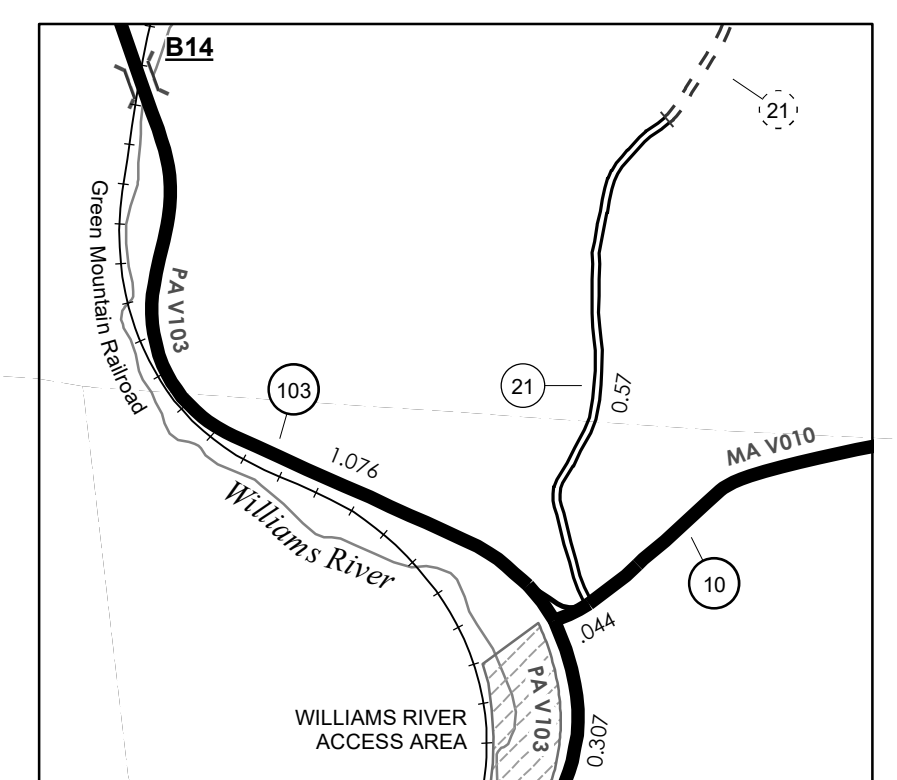
- POLITICAL SUBDIVISIONS**
- STATE BOUNDARY
- COUNTY BOUNDARY
- TOWN BOUNDARY
- VILLAGE BOUNDARY
- URBAN COMPACT BOUNDARY
- WATER BODY
- STREAM OR BROOK
- BRIDGE OR CULVERT**
- BRIDGE OR CULVERT > 20'
- BRIDGE OR CULVERT 6' - 20'
- BIKE PATH STRUCTURE
- VT CULVERTS BRIDGE
- VT CULVERTS CULVERT > 6'
- B34 / C34 STATE BRIDGE OR CULVERT IDENTIFIER**
- B34 / C34 TOWN BRIDGE OR CULVERT IDENTIFIER**

- FEDERAL CLASSIFICATION IDENTIFIER**
- MA MINOR ARTERIAL
- MJC MAJOR COLLECTOR
- MNC MINOR COLLECTOR
- PA PRINCIPAL ARTERIAL

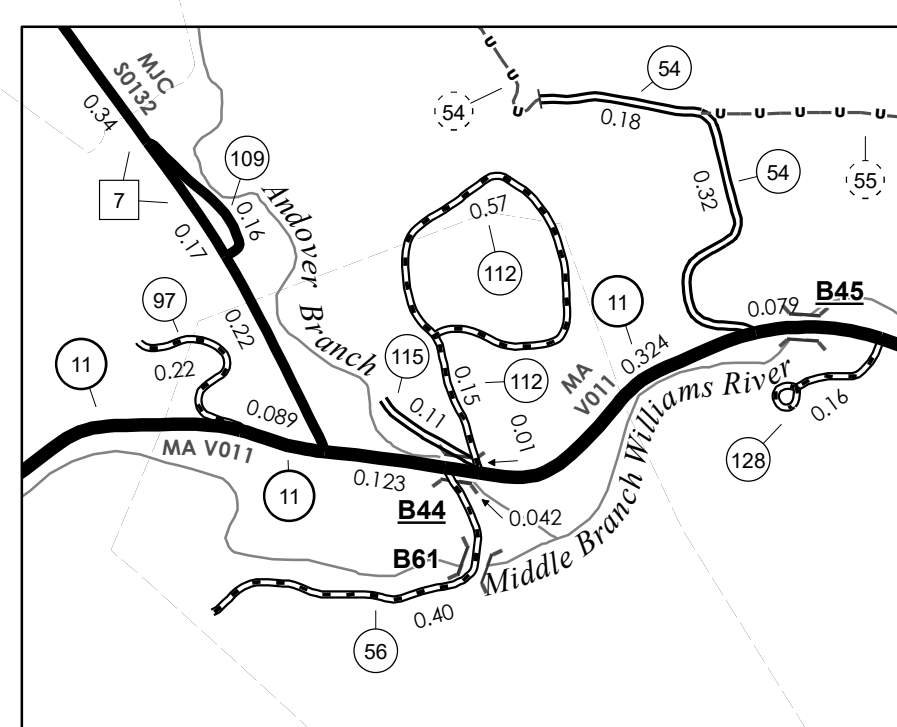
DISCLAIMER:
The untraveled highways (laid-out town highways), discontinued highways, and legal trails herein are those of which the Agency of Transportation has record; others may exist.

Highway and bridge data by the Agency of Transportation. Town short structures drawn from the VTCULVERTS (formerly VOBCT) online database. All other data from the Vermont Open Geodata Portal. Only named streams shown.

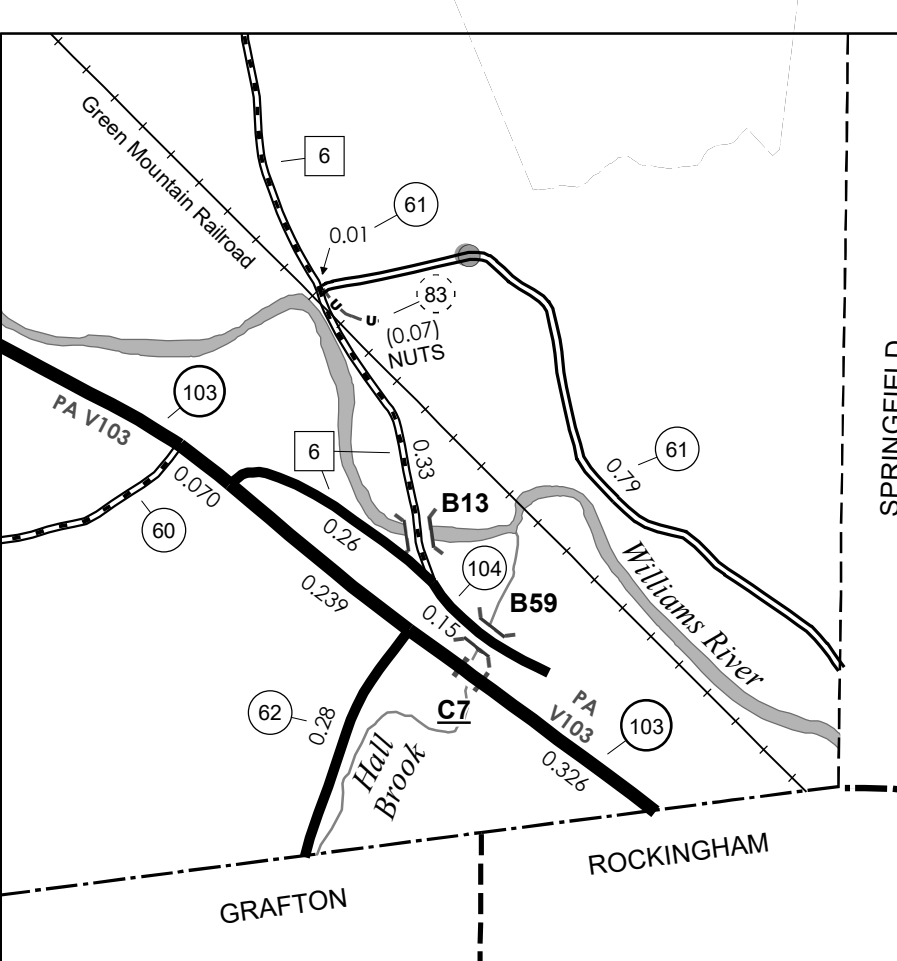
Vermont State Plane Coordinate System
North American Datum of 1983
SPCS_Zone_Identifier: 4400
Geodetic Reference System 80
4,000-meter grid, Easting - Northing



GASSETTS INSET 1
SCALE 1:12,672



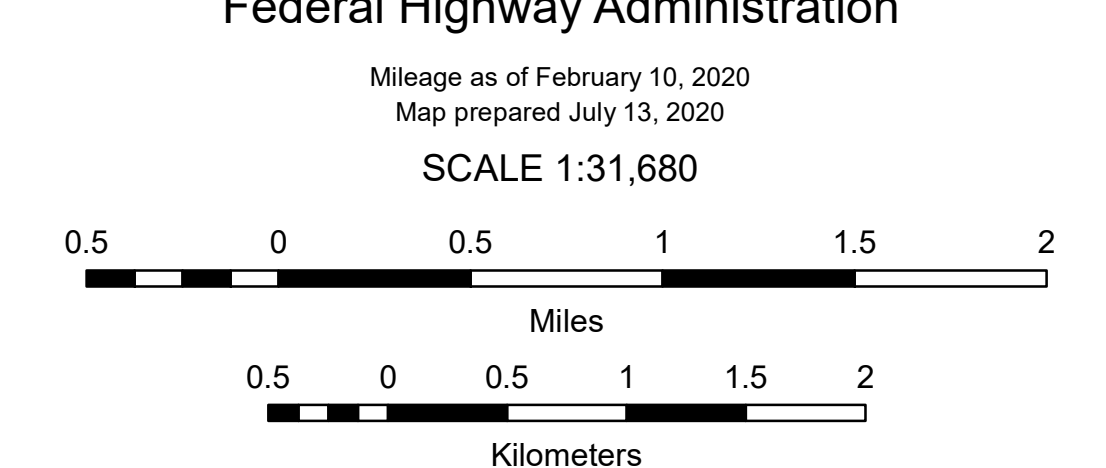
REEDVILLE INSET 2
SCALE 1:12,672



INSET 3
SCALE 1:12,672

VERMONT GENERAL HIGHWAY MAP
Town of Chester
WINDSOR COUNTY

Transportation District #2
Prepared by the
Vermont Agency of Transportation
Division of Policy, Planning and Intermodal Development
in cooperation with
U.S. Department of Transportation
Federal Highway Administration



TOWN HWY. No.	LENGTH IN MILES CLASS 3	LENGTH IN MILES CLASS 4	TOWN ROAD NAME
25	0.16		ORCUTT DR
43	0.24		LOVERS LN RD
51	0.07		DALRYMPLE ST
52	0.22		CUMMINGS RD
58	0.15		DODGE RD
67	0.07		CIRCLE DR
69	0.09		CROSS RD
70	0.56		ELM ST
71	0.55		HIGH ST
72	0.48		RIVER ST
73	0.22		MOUNTAIN VW
74	0.08		CANAL ST
75	0.20		MEADOW RD
76	0.12		COBLEIGH ST
85	0.06		SCULLIN ST
86	0.13		WALDO RD
87	0.56		FIRST AVE
90	0.11		GRAIN STORE RD
91	0.11		SCHOOL ST
98	0.02		AVON RD
100	0.45		MARSHALL RD
101	0.39		COACH RD
102	0.06		HIGHLAND CT
103	0.11		THE COMMON
110	0.34		KEVADUS CIR
111	0.07		BREEZY LN
116	0.04		BARGFREDE RD
119	0.06		WRIGHT FARM RD
125	0.17		TOWN GARAGE RD
126	0.28		MARCS DR
129	0.23		PUTNAM HILL RD
TOTAL	6.40	0.00	

TOWN HWY. No.	LENGTH IN MILES "NOT UP TO STANDARD"
52	(0.06)
TOTAL	0.06

* The sections of the town highways listed above are legally Class 3, but have been deemed "Not Up To Standard" and are functionally Class 4 Town Highways

MILEAGE SUMMARY		
CLASS 1		
TH-1	1.667	
TH-2	0.833	
TOTAL CLASS 1	2.500	
CLASS 2		
TH-3	0.520	
TH-4	0.189	
TH-5	0.950	
TH-6	0.810	
TH-9	0.250	
TOTAL CLASS 2	2.719	
TOTAL CLASS 3	6.40	
TOTAL TOWN	11.619	
STATE HIGHWAY		
VT-11	0.841	
VT-103	0.834	
TOTAL STATE HIGHWAY	1.675	
TOTAL STATE	1.675	

TOTAL TRAVELED HIGHWAYS, FEB. 10, 2020: 13.294
(Excludes Class 4 and Legal Trail Mileage)

HIGHWAYS	
	INTERSTATE OR DIVIDED HIGHWAY
	STATE - HARD SURFACE OR PAVED
	TOWN - HARD SURFACE OR PAVED
	GRAVEL
	SOIL OR GRADED AND DRAINED EARTH
	CLASS 1
	CLASS 2
	CLASS 3
	CLASS 4
	LEGAL TRAIL
	PARK AND RIDE
	INACTIVE RAILROAD
	PUBLIC LAND - NATIONAL FOREST
	PUBLIC LAND - STATE/MUNICIPAL
	NATIONAL FOREST ROAD
	STATE FOREST HIGHWAY

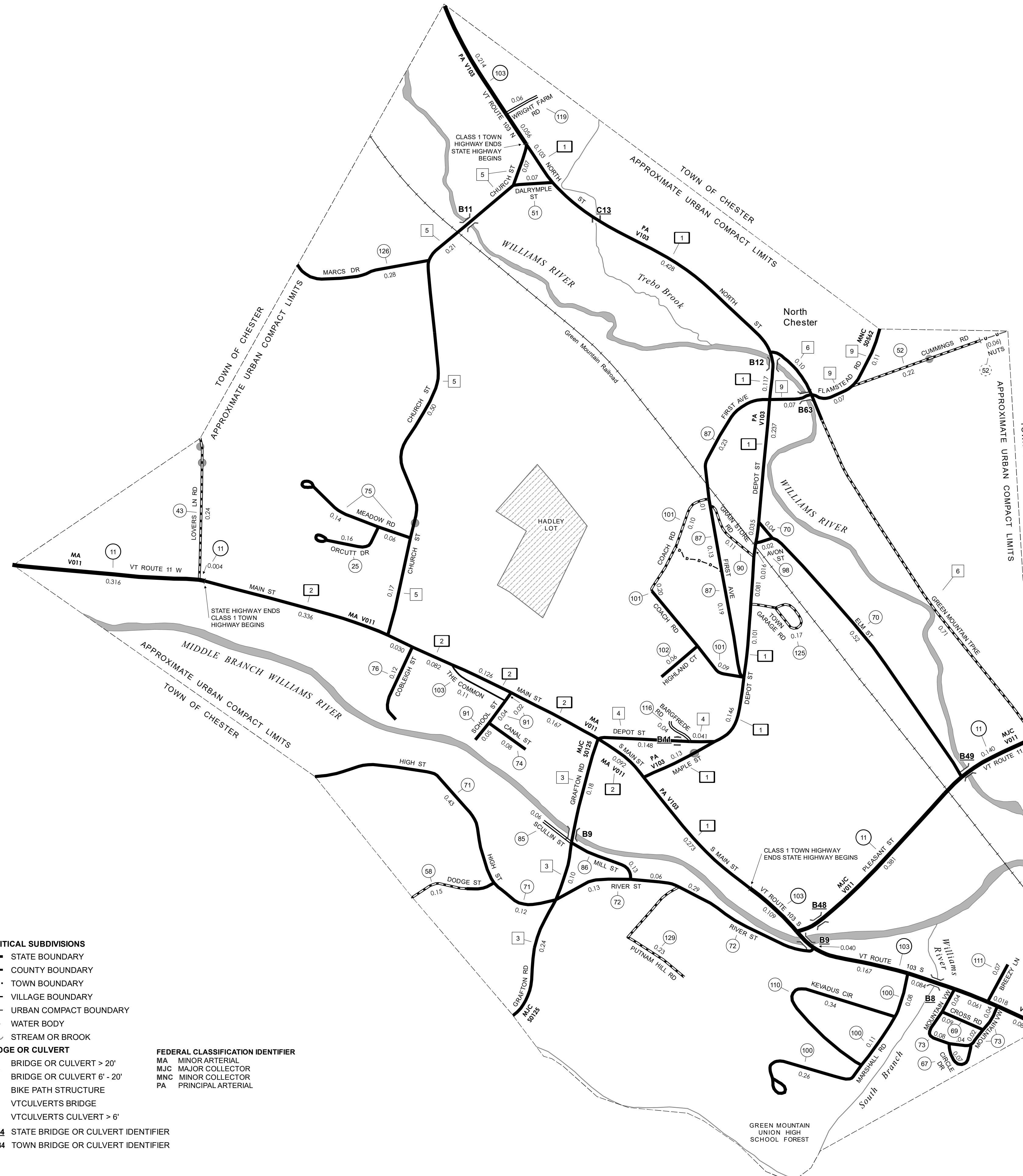
POLITICAL SUBDIVISIONS	
	STATE BOUNDARY
	COUNTY BOUNDARY
	TOWN BOUNDARY
	VILLAGE BOUNDARY
	URBAN COMPACT BOUNDARY
	WATER BODY
	STREAM OR BROOK
BRIDGE OR CULVERT	
	BRIDGE OR CULVERT > 20'
	BRIDGE OR CULVERT 6' - 20'
	BIKE PATH STRUCTURE
	VTCULVERTS BRIDGE
	VTCULVERTS CULVERT > 6'
	STATE BRIDGE OR CULVERT IDENTIFIER
	TOWN BRIDGE OR CULVERT IDENTIFIER

FEDERAL CLASSIFICATION IDENTIFIER	
MA	MINOR ARTERIAL
MJC	MAJOR COLLECTOR
MNC	MINOR COLLECTOR
PA	PRINCIPAL ARTERIAL

DISCLAIMER:
The untraveled highways (laid-out town highways), discontinued highways, and legal trails herein are those of which the Agency of Transportation has record; others may exist.

Highway and bridge data by the Agency of Transportation.
Town short structures drawn from the VTCULVERTS (formerly VOBCIT) online database. All other data from the Vermont Open Geodata Portal. Only named streams shown.

Vermont State Plane Coordinate System
North American Datum of 1983
SPCS_Zone_Identifier: 4400
Geodetic Reference System 80
2,000-meter grid, Easting - Northing



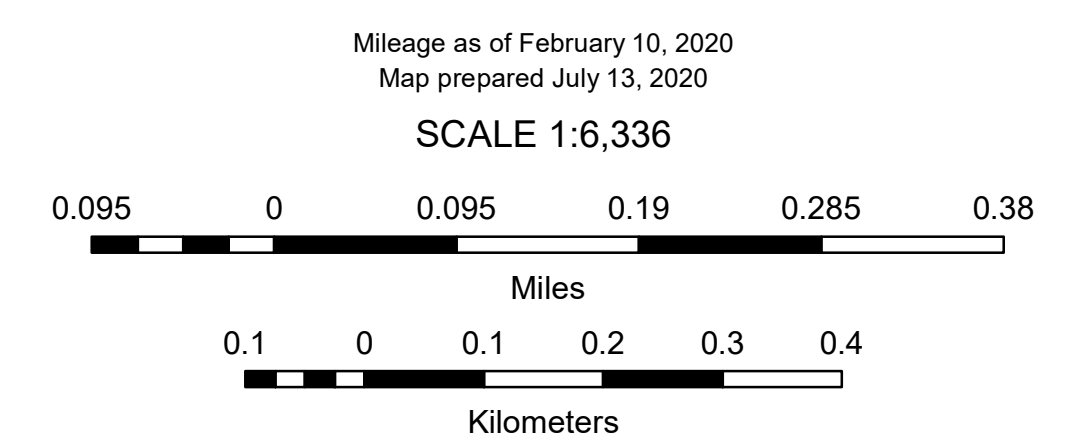
VERMONT GENERAL HIGHWAY MAP

Urban Compact of Chester - Chester Depot

WINDSOR COUNTY

Transportation District #2

Prepared by the
Vermont Agency of Transportation
Division of Policy, Planning and Intermodal Development
in cooperation with
U.S. Department of Transportation
Federal Highway Administration



TOWN HWY. No.	LENGTH IN MILES CLASS 3	TOWN HWY. No.	LENGTH IN MILES CLASS 4
10	5.45	155	0.16
11	2.89	156	0.17
12	1.09	157	0.06
13	0.58	158	0.05
14	0.64	159	0.12
15	1.68	160	0.11
16	0.62	161	0.11
17	0.14	162	0.10
18	5.42	163	0.13
19	1.20	164	0.06
20	0.48	165	0.07
21	0.15	166	0.11
22	1.12	167	0.14
23	0.15	168	0.18
24	0.52	169	0.18
25	0.44	170	0.07
26	0.49	171	0.35
27	0.28	172	0.15
28	0.28	173	0.05
29	0.28	174	0.05
30	0.67	175	0.06
31	0.29	176	0.08
32	0.25	177	0.10
33	0.93	178	0.12
34	0.32	179	0.26
35	0.11	180	0.12
36	2.96	181	0.04
37	0.43	182	0.73
38	0.31	183	0.04
39	0.30	184	0.08
40	0.29	185	0.06
41	0.25	186	1.02
42	0.29	187	0.74
43	2.10	188	1.89
44	0.10	189	0.33
45	0.27	190	0.34
46	1.43	191	0.33
47	1.76	192	0.23
48	0.73	193	0.49
49	0.18	194	0.32
50	0.14	195	0.14
51	1.72	196	0.14
52	0.24	197	0.12
53	0.24	198	0.08
54	0.24	199	0.08
55	1.32	200	0.06
56	0.44	201	1.04
57	0.59	202	0.27
58	0.67	203	1.23
59	0.43	204	0.12
60	1.60	205	0.14
61	1.52	206	0.11
62	0.36	207	0.12
63	0.12	208	0.36
64	0.30	209	0.12
65	0.29	210	0.31
66	0.43	211	0.73
67	0.54	212	0.12
68	0.10	213	0.19
69	0.09	214	0.10
70	0.08	215	2.25
71	0.31	216	0.26
72	0.31	217	0.26
73	1.38	218	0.13
74	0.34	219	0.56
75	0.05	220	0.27
76	0.14	221	0.94
77	2.56	222	0.26
78	0.39	223	0.78
79	0.39	224	0.50
80	0.10	225	2.83
81	0.53	226	0.53
82	0.22	227	0.20
83	0.22	228	0.12
84	0.06	229	0.23
85	0.09	230	0.23
86	0.34	231	0.20
87	0.22	232	0.17
88	0.22	233	0.17
89	0.06	234	0.10
90	0.19	235	0.79
91	0.42	236	0.50
92	0.13	237	0.19
93	0.20	238	0.50
94	0.09	239	0.18
95	0.08	240	0.18
96	0.28	241	0.19
97	0.06	242	0.19
98	0.18	243	0.63
99	0.06	244	0.38
100	0.10	245	0.14
101	1.03	246	0.26
102	0.13	247	0.34
103	0.48	248	0.21
104	0.30	249	0.09
105	0.41	250	0.04
106	0.14	251	0.08
107	0.13	252	0.19
108	0.04	253	0.06
109	0.07	254	0.04
110	0.04	255	0.05
111	0.25	256	0.05
112	0.08	257	0.05
113	0.02	258	0.14
114	0.07	259	0.25
115	0.07	260	0.05
116	0.32	261	0.27
117	0.21	262	0.06
118	0.27	263	0.09
119	0.12	264	0.22
120	0.04	265	0.36
121	0.16	266	0.53
122	0.11	267	0.08
123	0.04	268	0.13
124	0.15	269	0.50
125	0.16	270	0.37
126	0.15	271	0.10
127	0.09	272	0.14
128	0.04	273	0.24
129	0.15	274	0.64
130	0.03	275	0.29
131	0.13	276	0.31
132	0.03	277	0.11
133	0.19	278	0.03
134	0.19	279	0.03
135	0.22	280	0.09
136	0.06	281	0.12
137	0.16	282	0.12
138	0.37	283	0.08
139	0.04	284	0.18
140	0.17	285	0.23
141	0.17	286	0.13
142	0.21	287	0.40
143	0.18	288	0.07
144	0.19	289	0.17
145	0.04	290	0.26
146	0.35	291	0.26
147	0.26	292	0.20
148	0.04	293	0.09
149	0.15	294	0.19
150	0.14	295	0.43
151	0.05	296	0.05
152	0.19		
153	0.50		
154	0.19		
TOTAL	108.56		8.03

MILEAGE SUMMARY

CLASS	LENGTH IN MILES	TOTAL CLASS	TOTAL TOWN
CLASS 1	1.714	1.714	1.714
CLASS 2	0.455	0.455	0.455
CLASS 3	108.56	108.56	108.56
TOTAL CLASS 1-3	110.73	110.73	110.73
STATE HIGHWAY	6.379	6.379	6.379
US HIGHWAY	9.354	9.354	9.354
INTERSTATE	8.648	8.648	8.648
TOTAL STATE HIGHWAY	24.381	24.381	24.381
US HIGHWAY - Ramps	0.097	0.097	0.097
TOTAL US HIGHWAY - Ramps	0.097	0.097	0.097
INTERSTATE - Ramps	1.132	1.132	1.132
TOTAL INTERSTATE - Ramps	1.132	1.132	1.132
TOTAL TRAVELED HIGHWAYS, FEB. 10, 2017:	175.321	175.321	175.321

LEGAL TRAIL LENGTH IN MILES

No.	LENGTH IN MILES	TOTAL
1	0.07	0.07
TOTAL	0.07	0.07

TOWN HWY. No. LENGTH IN MILES "NOT UP TO STANDARD"

51	0.51
66	0.12
68	0.02
75	0.15
77	0.10
109	0.10
130	0.33
140	0.02
190	0.22
235	0.26
TOTAL	1.83

*The sections of the town highways listed above are legally Class 3, but have been deemed "Not Up To Standard" and are functionally Class 4 Town Highways

HIGHWAYS

- INTERSTATE
- U.S. ROUTE
- STATE ROUTE
- CLASS 1
- CLASS 2
- CLASS 3
- CLASS 4
- LEGAL TRAIL
- PARK AND RIDE

INTERSTATE OR DIVIDED HIGHWAY

- STATE - HARD SURFACE OR PAVED
- TOWN - HARD SURFACE OR PAVED
- GRAVEL
- SOIL OR GRADED AND DRAINED EARTH
- UNIMPROVED OR PRIMITIVE
- IMPASSABLE OR UNTRAVELED
- LEGAL TRAIL
- DISCONTINUED
- HIGHWAY CLASS CHANGE
- RAILROAD
- INACTIVE RAILROAD
- PUBLIC LAND - NATIONAL FOREST
- PUBLIC LAND - STATE/MUNICIPAL
- NFR NATIONAL FOREST ROAD
- SFH STATE FOREST HIGHWAY

POLITICAL SUBDIVISIONS

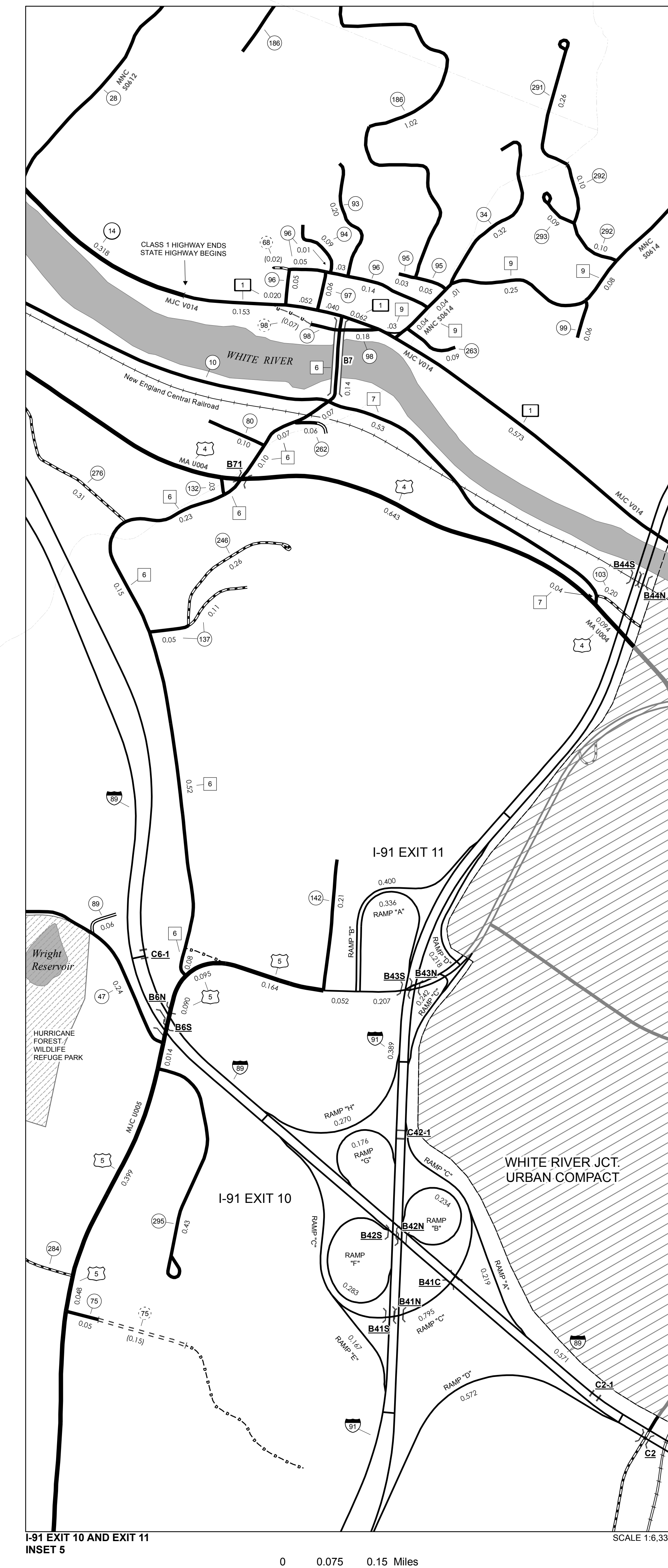
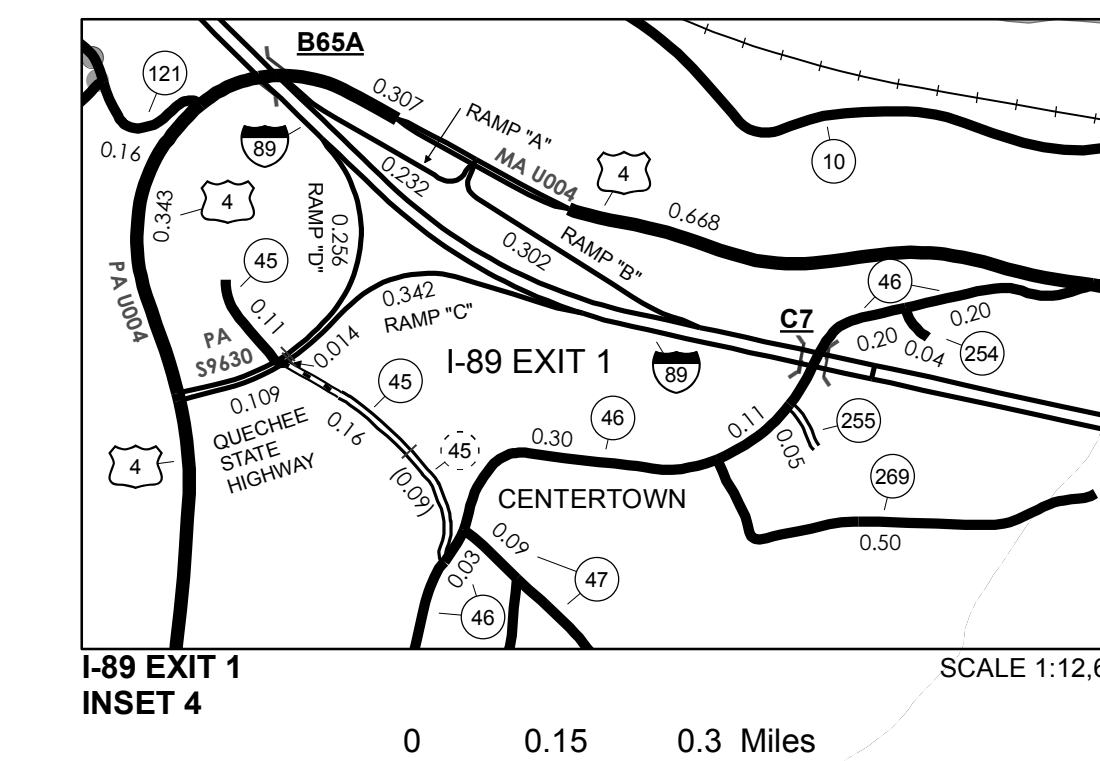
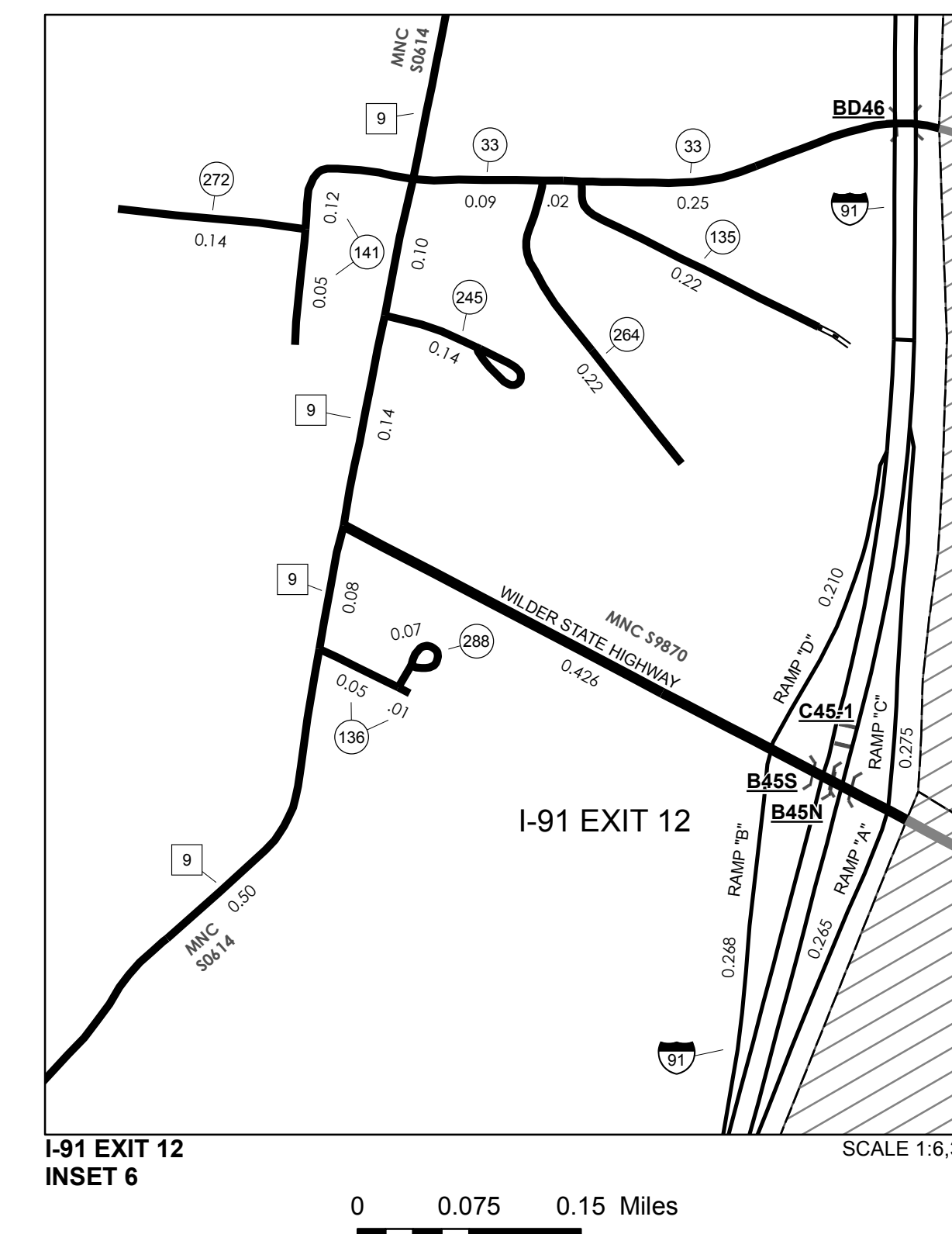
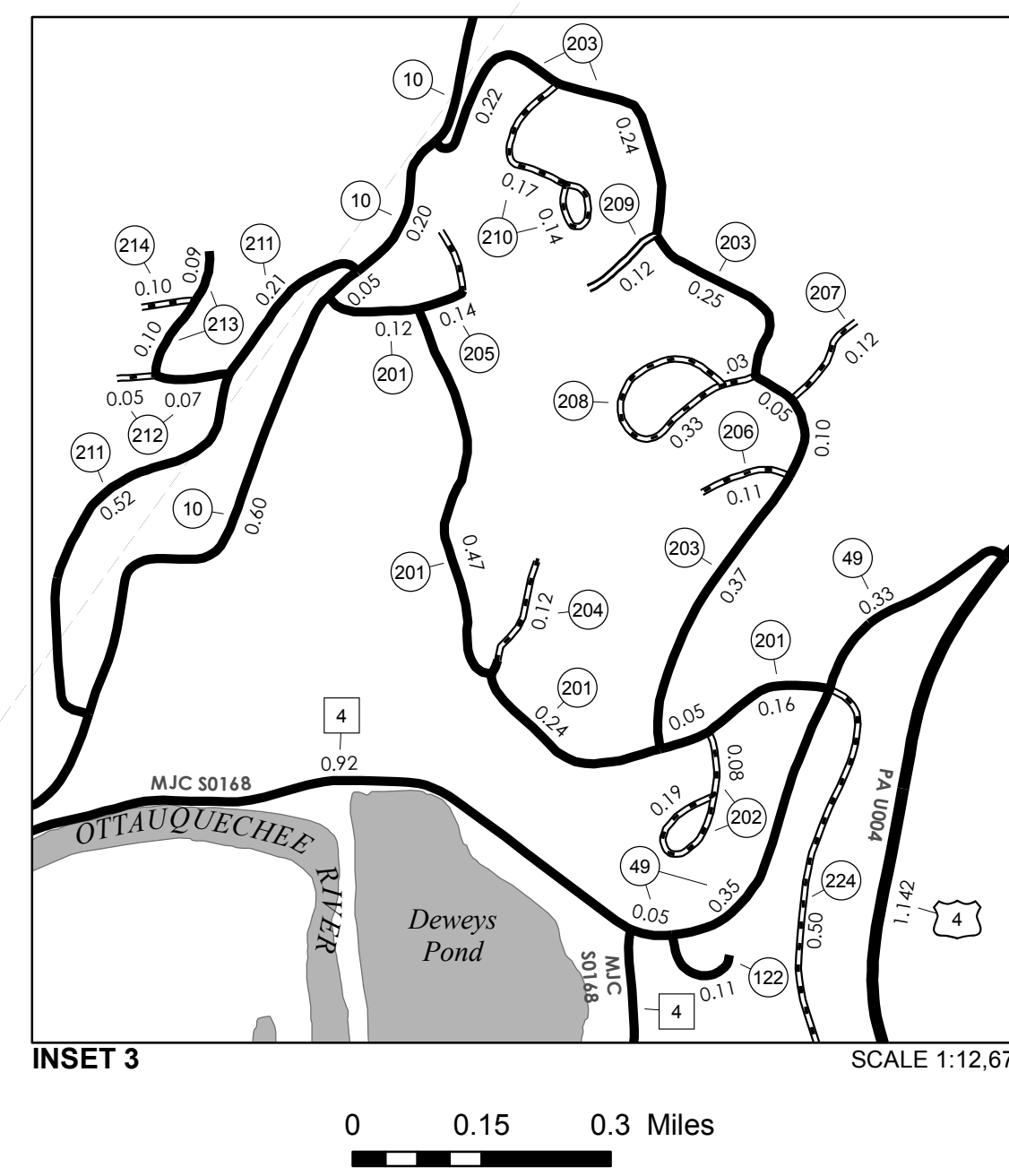
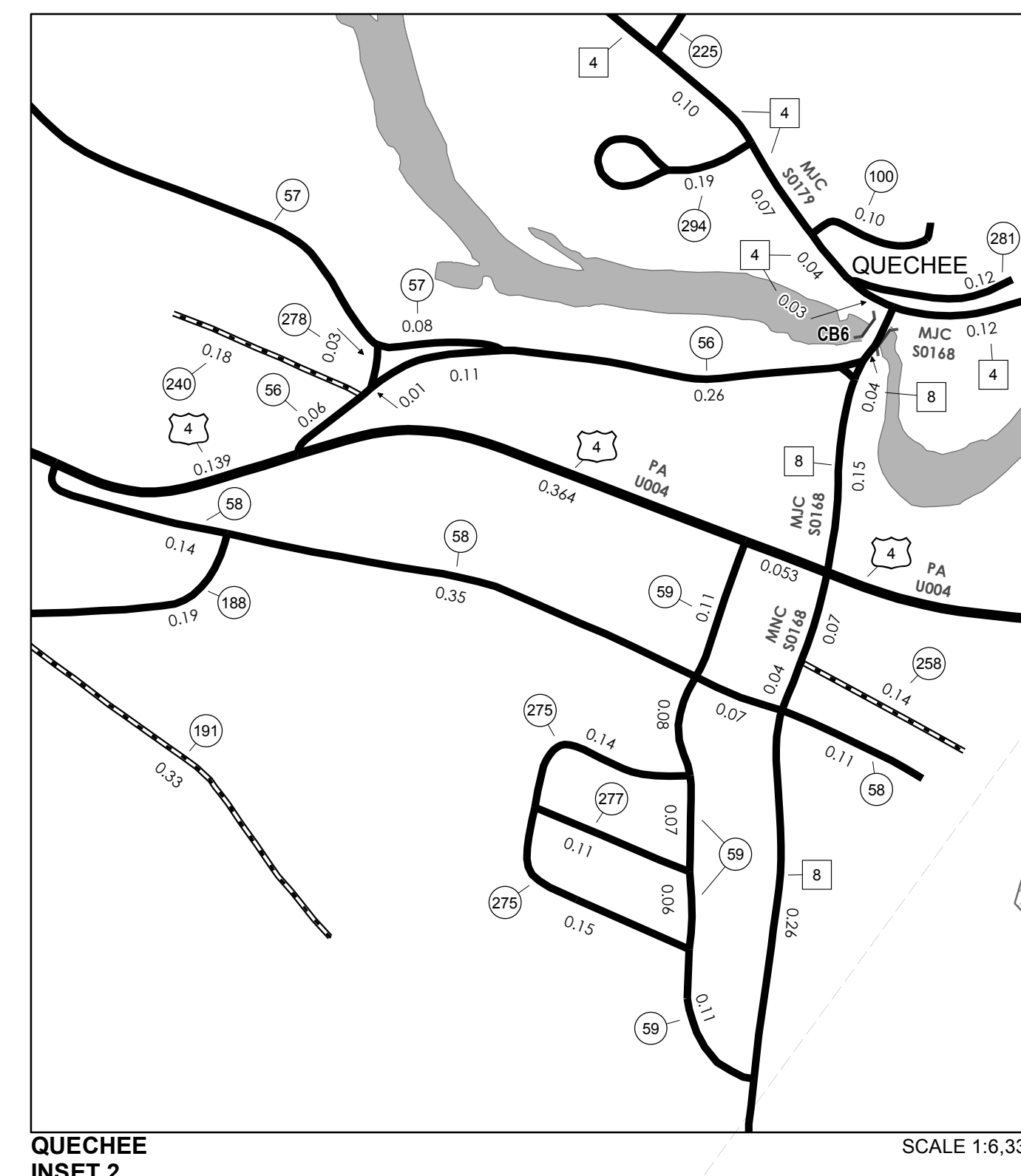
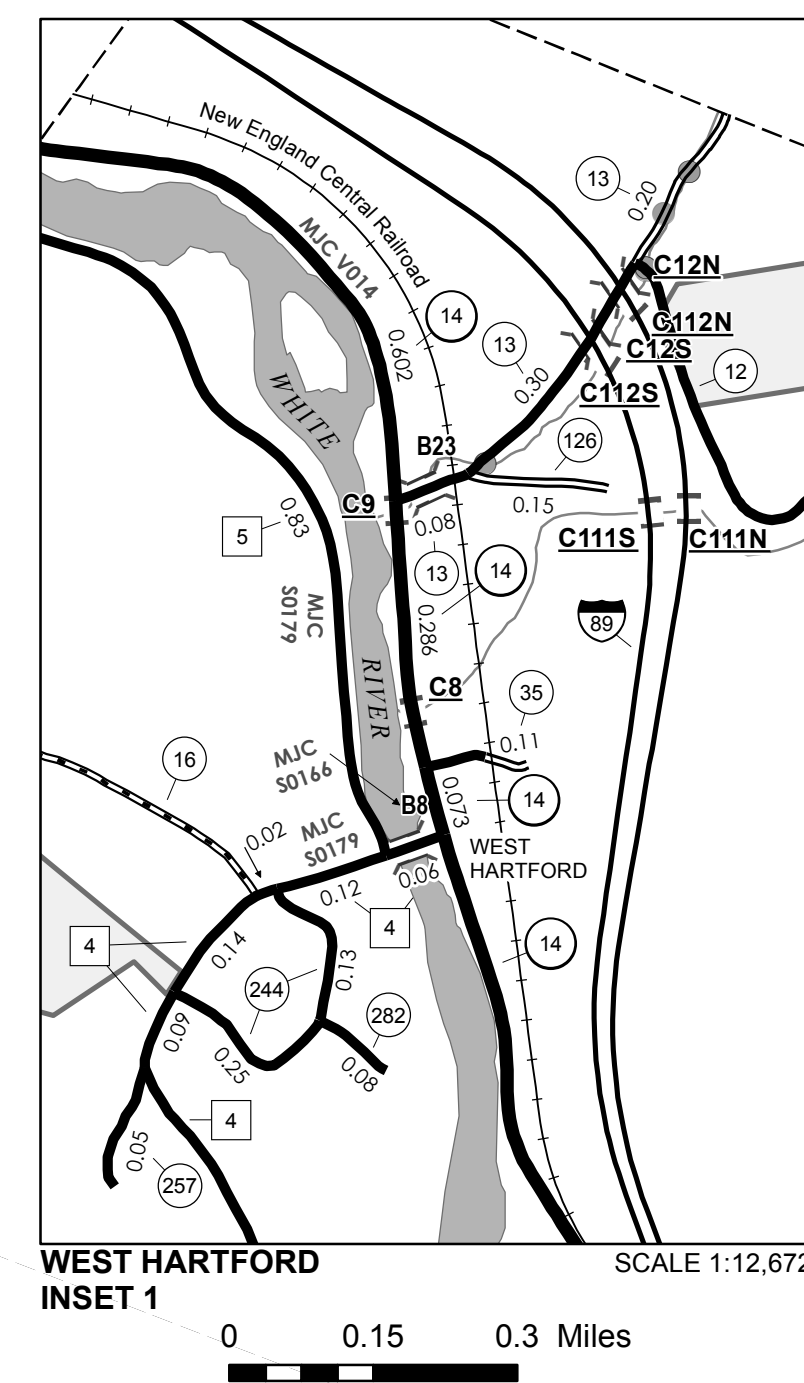
- STATE BOUNDARY
- COUNTY BOUNDARY
- TOWN BOUNDARY
- VILLAGE BOUNDARY
- URBAN COMPACT BOUNDARY
- WATER BODY
- STREAM OR BROOK

BRIDGE OR CULVERT

- BRIDGE OR CULVERT > 20'
- BRIDGE OR CULVERT 6' - 20'
- BIKE PATH STRUCTURE
- VOBCIT BRIDGE
- VOBCIT CULVERT > 6'

FEDERAL CLASSIFICATION IDENTIFIER

- MA MINOR ARTERIAL
- MC MAJOR COLLECTOR
- MNC MINOR COLLECTOR
- PA PRINCIPAL ARTERIAL



TOWN HWY. No.	LENGTH IN MILES CLASS 3	CLASS 4	TOWN ROAD NAME	TOWN HWY. No.	LENGTH IN MILES CLASS 3	CLASS 4	TOWN ROAD NAME
78	0.54		S MAIN ST	150	0.04		GOUDREAU ST
78	0.04		N MAIN ST	151	0.05		DEVIN ST
78	0.67		CONNECTICUT RIVER RD	152	0.19		WORCESTER AV
101	0.29		AIRPORT RD	153	0.50		HIGHLAND AV
101	0.47		FAIRVIEW TERR	154	0.19		VICTORY CIR
101	0.27		GATES ST	155	0.16		CASCADNAC AV
102	0.13		LANTERN LN	156	0.04		CREDIT CT
103	0.07		LANTERN LN	156	0.05		BARRELL AV
103	0.21		ROUND HOUSE RD	156	0.08		SARGENT ST
104	0.30		FAIRVIEW TERR	157	0.06		UNION ST
105	0.07		ABBOTT ST	158	0.05		CRYSTAL PL
105	0.34		LOWER HYDE PK	159	0.12		BARNES AV
106	0.06		LOWER HYDE PK	160	0.11		OAK ST
106	0.08		CHARLES ST	161	0.11		HARRISON AV
107	0.13		TALBERT ST	162	0.10		RAILROAD ROW
108	0.04		ABBEY RD	163	0.13		CURRIER ST
110		(0.04)	TH 110	164	0.06		CHURCH ST
111	0.05		GARLAND ROW	165	0.07		MAPLEWOOD TERR
111	0.20		CASCADNAC AV	166	0.11		FAIRVIEW TERR
112	0.08		HEBARD ST	167	0.14		CHELLIS ST
113		(0.11)	TH 113	168	0.18		NUTT LN
113	0.02		TH 113	169	0.18		WALSH AV
114	0.07		THIRD AV	170	0.07		WALSH AV
115	0.26		LILY POND RD	171	0.35		LATHAM WORKS LN
115	0.22		FOREST HILLS AV	173	0.15		PINE ST
115	0.08		BULLARD ST	174	0.05		HEWITT ST
116	0.32		HILLCREST TERR	175	0.06		WILDER ST
117	0.16		BEECH ST	176	0.08		TH 176
117	0.05		ASH ST	177	0.10		LEAF CT
118	0.27		HAZEN ST	178	0.12		PROSPECT ST
119	0.12		TH 119	179	0.14		DEWITT DR
120	0.04		TH 120	179	0.12		BESWICK DR
138	0.37		GIFFORD RD	180	0.12		BULLARD ST
139	0.04		TH 139	181	0.04		STACY LN
144	0.04		FAIRVIEW TERR	182	0.20		BIRCHWOOD DR
144	0.15		HICKORY RDG	183	0.04		HICKORY RDG
145	0.04		CEDAR ST	184	0.08		SPRUCE ST
146	0.05		HEWITT ST	185	0.06		ADVENT LN
146	0.30		HANOVER ST	259	0.25		HOLIDAY DR
147	0.26		WILDER ST	260	0.05		HOLMAN AV
148	0.04		PIERCE ST	261	0.04		THOMAS ST
149	0.15		SAUNDERS AV	261	0.11		TEMPLETON AV
150	0.10		DEMERS AV	261	0.12		MARSHALL AV
		TOTAL	12.26			0.15	

LEGAL TRAIL No.	LENGTH IN MILES LEGAL TRAIL
1	(0.07)
TOTAL	0.07

TOWN HWY. No.	LENGTH IN MILES "NOT UP TO STANDARD"
140	(0.02)
TOTAL	0.02

* The sections of the town highways listed above are legally Class 3, but have been deemed "Not Up To Standard" and are functionally Class 4 Town Highways

HIGHWAYS

- INTERSTATE
- U.S. ROUTE
- STATE ROUTE
- CLASS 1
- CLASS 2
- CLASS 3
- CLASS 4
- LEGAL TRAIL
- INTERSTATE OR DIVIDED HIGHWAY
- STATE - HARD SURFACE OR PAVED
- TOWN - HARD SURFACE OR PAVED
- GRAVEL
- SOIL OR GRADED AND DRAINED EARTH
- UNIMPROVED OR PRIMITIVE
- IMPASSABLE OR UNTRAVELED
- LEGAL TRAIL
- DISCONTINUED
- HIGHWAY CLASS CHANGE
- RAILROAD
- INACTIVE RAILROAD
- NFR NATIONAL FOREST ROAD
- SFH STATE FOREST HIGHWAY
- P PARK AND RIDE
- PUBLIC LAND - GREEN MOUNTAIN NATIONAL FOREST
- PUBLIC LAND - STATE/MUNICIPAL

POLITICAL SUBDIVISIONS

- STATE BOUNDARY
- COUNTY BOUNDARY
- TOWN BOUNDARY
- VILLAGE BOUNDARY
- URBAN COMPACT BOUNDARY
- WATER BODY
- STREAM OR BROOK

BRIDGE OR CULVERT

- BRIDGE OR CULVERT > 20'
- BRIDGE OR CULVERT 6' - 20'
- VOCBIT BRIDGE
- VOCBIT CULVERT > 6'

FEDERAL CLASSIFICATION IDENTIFIER

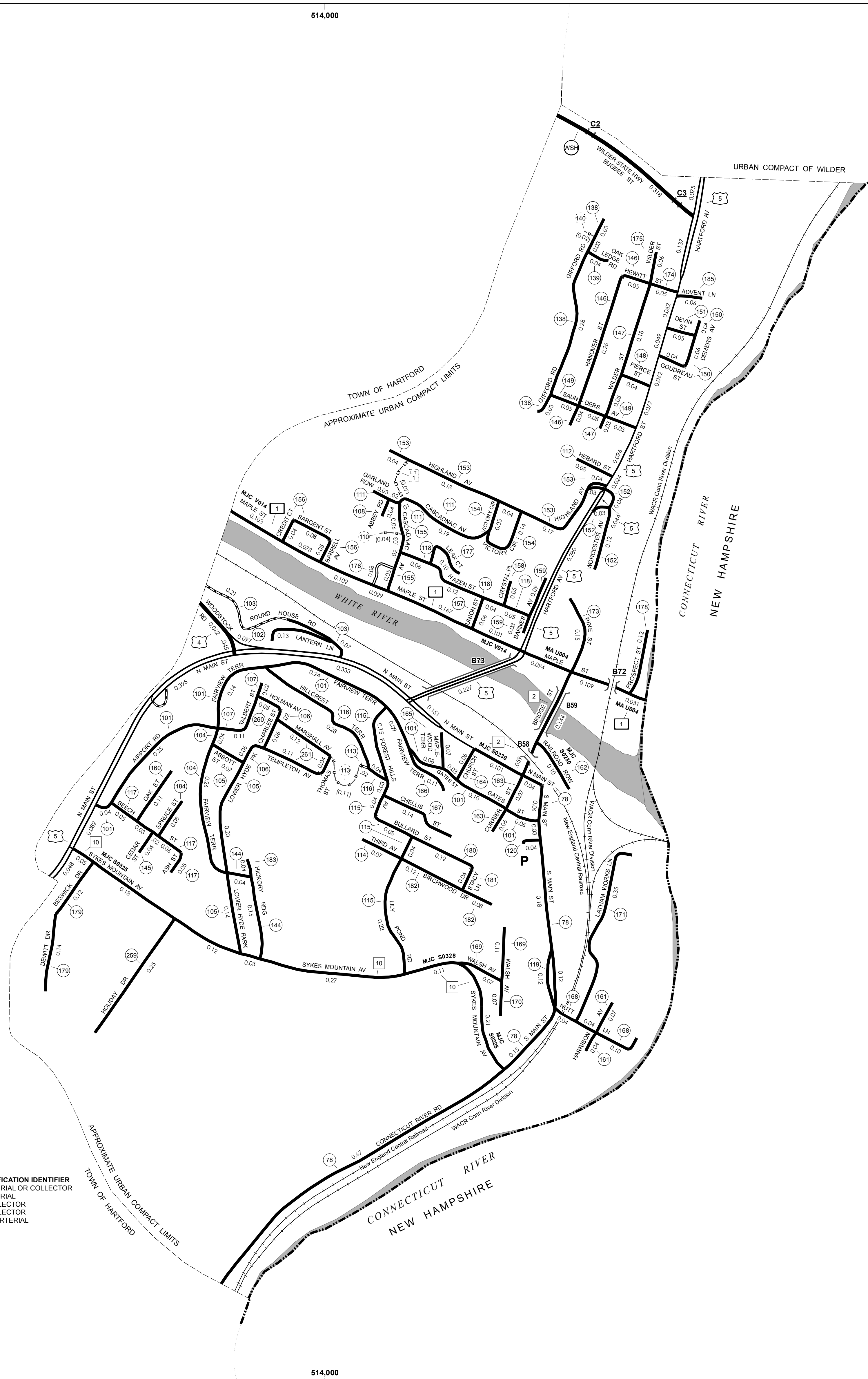
- FAU URBAN ARTERIAL OR COLLECTOR
- MA MINOR ARTERIAL
- MJC MAJOR COLLECTOR
- MNC MINOR COLLECTOR
- PA PRINCIPAL ARTERIAL

B34 / C34 STATE BRIDGE OR CULVERT IDENTIFIER
B34 / C34 TOWN BRIDGE OR CULVERT IDENTIFIER

DISCLAIMER:
The untraveled highways (laid-out town highways), discontinued highways, and legal trails hereon are those of which the Agency of Transportation has record; others may exist.

Highway and bridge data by the Agency of Transportation. Town short structures are drawn from the Vermont Online Bridge & Culvert Inventory Tool (VOBCIT) database. All other data from the Vermont Center for Geographic Information. Only named streams are shown.

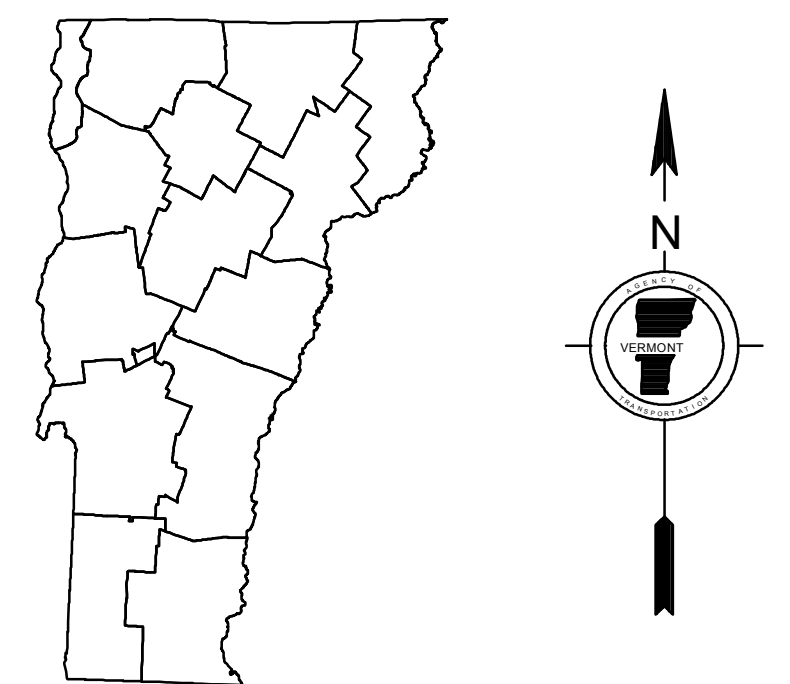
Vermont State Plane Coordinate System
North American Datum of 1983
SPCS_Zone_Identifier: 4400
Geodetic Reference System 80
2,000-meter grid, Easting - Northing



MILEAGE SUMMARY

CLASS 1			
TH-1	0.814	TOTAL CLASS 1	0.814
CLASS 2			
TH-2	0.455		
TH-10	0.970	TOTAL CLASS 2	1.425
CLASS 3			
		TOTAL CLASS 3	12.26
		TOTAL TOWN	14.499
STATE HIGHWAY			
NSH-WSH	0.318	TOTAL STATE HIGHWAY	0.318
US HIGHWAY			
US-4	0.107		
US-5	1.991	TOTAL US HIGHWAY	2.098
US HIGHWAY - Ramps			
US-4	0.097	TOTAL US HIGHWAY - Ramps	0.097
		TOTAL STATE	2.513
INTERSTATE - Ramps			
I-91	0.007	TOTAL INTERSTATE - Ramps	0.007
		TOTAL INTERSTATE	0.007
TOTAL, TRAVELED HIGHWAYS, FEB. 10, 2015:	17.019		

(Excludes Class 4, Legal Trail, and Unidentified Corridor Mileage)



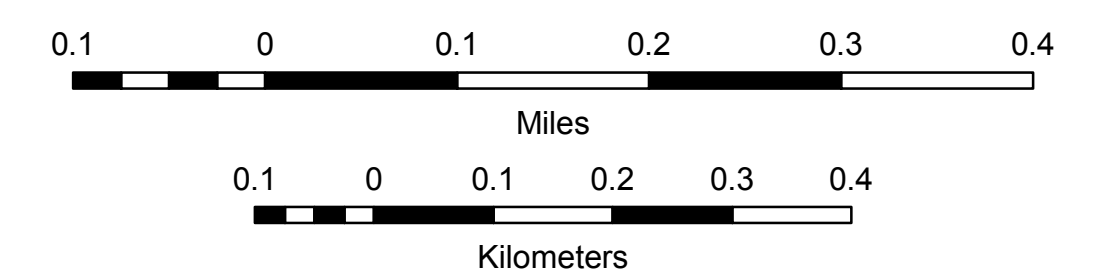
VERMONT
GENERAL HIGHWAY MAP
Urban Compact of
White River Junction

WINDSOR COUNTY
Transportation District #4

Prepared by the
Vermont Agency of Transportation
Division of Policy, Planning and Intermodal Development
in cooperation with
U.S. Department of Transportation
Federal Highway Administration

Mileage as of February 10, 2015
Map prepared June 17, 2015

SCALE 1:6,336

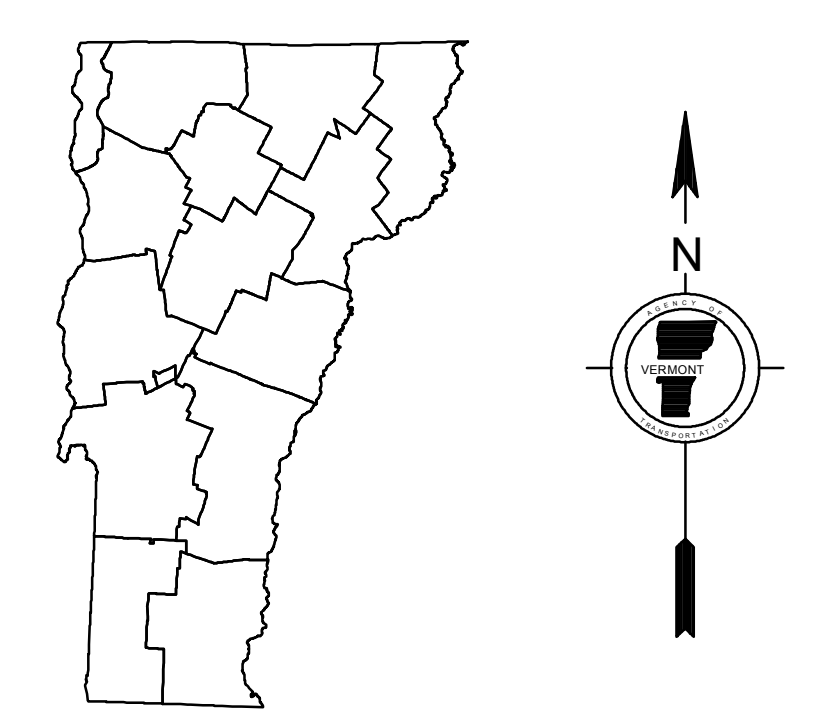
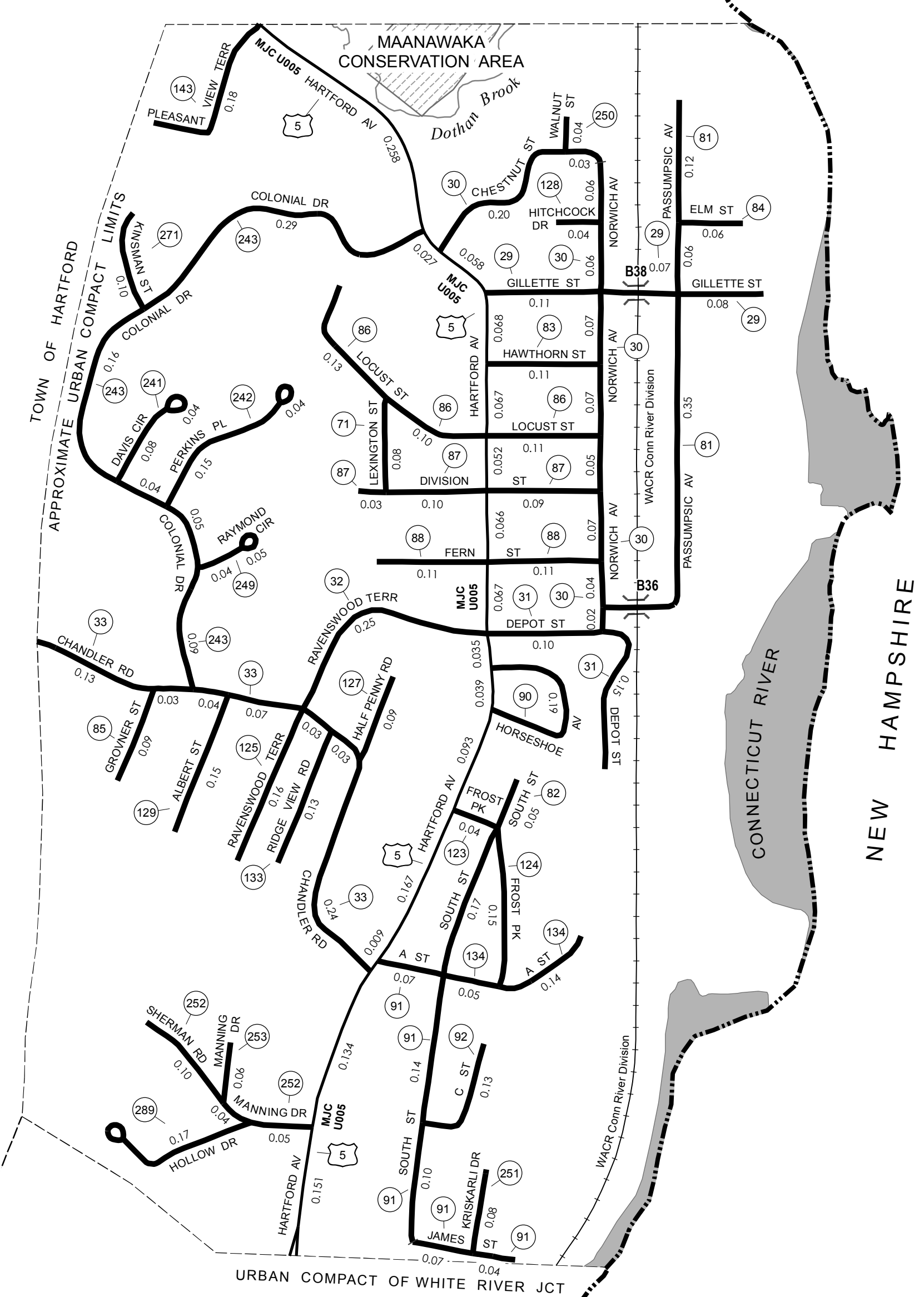


TOWN HWY. No.	LENGTH IN MILES CLASS 3	CLASS 4	TOWN ROAD NAME
29	0.15		GILLETTE
29	0.11		GILLETTE ST
30	0.23		CHESTNUT ST
30	0.44		NORWICH AV
31	0.25		DEPOT ST
32	0.25		RAVENSWOOD TERR
33	0.57		CHANDLER RD
71	0.08		LEXINGTON ST
81	0.53		PASSUMPSIC AV
82	0.22		SOUTH ST
83	0.11		HAWTHORN ST
84	0.06		ELM
85	0.09		GROVNER ST
86	0.34		LOCUST ST
87	0.22		DIVISION ST
88	0.22		FERN ST
90	0.19		HORSESHOE AV
91	0.24		SOUTH ST
91	0.11		JAMES ST
91	0.07		A ST
92	0.13		C ST
123	0.04		FROST PK
124	0.15		FROST PK
125	0.16		RAVENSWOOD TERR
127	0.09		HALF PENNY RD
128	0.04		HITCHCOCK DR
129	0.15		ALBERT ST
133	0.13		RIDGE VIEW RD
134	0.19		A ST
143	0.18		PLEASANT VIEW TERR
241	0.12		DAVIS CIR
242	0.19		PERKINS PL
243	0.63		COLONIAL DR
249	0.09		RAYMOND CIR
250	0.04		WALNUT CIR
251	0.08		KRISKARLI DR
252	0.10		SHERMAN RD
252	0.09		MANNING DR
253	0.06		MANNING DR
271	0.10		KINSMAN ST
289	0.17		HOLLOW DR
TOTAL	7.41	0.00	

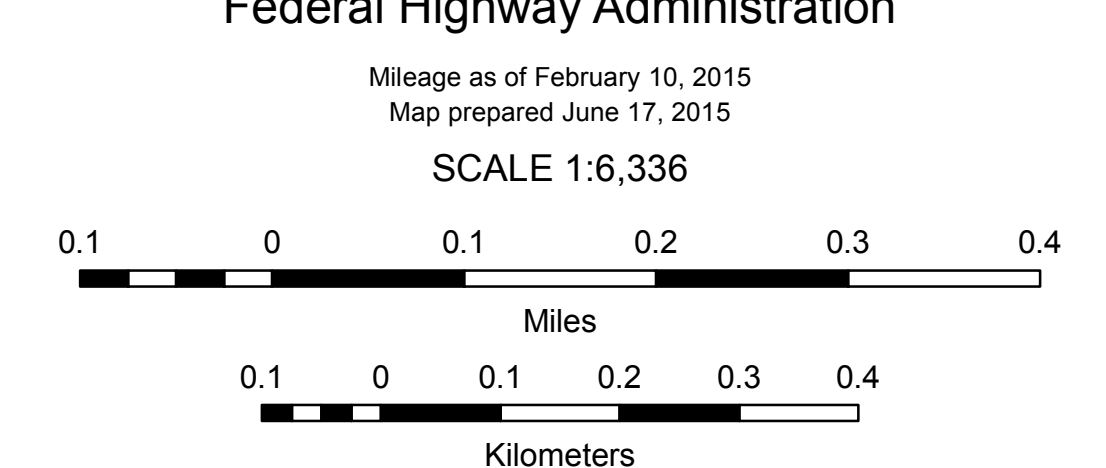
MILEAGE SUMMARY

CLASS	TOTAL CLASS	TOTAL TOWN	TOTAL STATE
CLASS 3	7.41	7.41	
US HIGHWAY US-5	1.291		1.291
TOTAL, TRAVELED HIGHWAYS, FEB. 10, 2015:	8.701		

(Excludes Class 4, Legal Trail, and Unidentified Corridor Mileage)



VERMONT
GENERAL HIGHWAY MAP
Urban Compact of Wilder
 WINDSOR COUNTY
 Transportation District #4
 Prepared by the
 Vermont Agency of Transportation
 Division of Policy, Planning and Intermodal Development
 in cooperation with
 U.S. Department of Transportation
 Federal Highway Administration

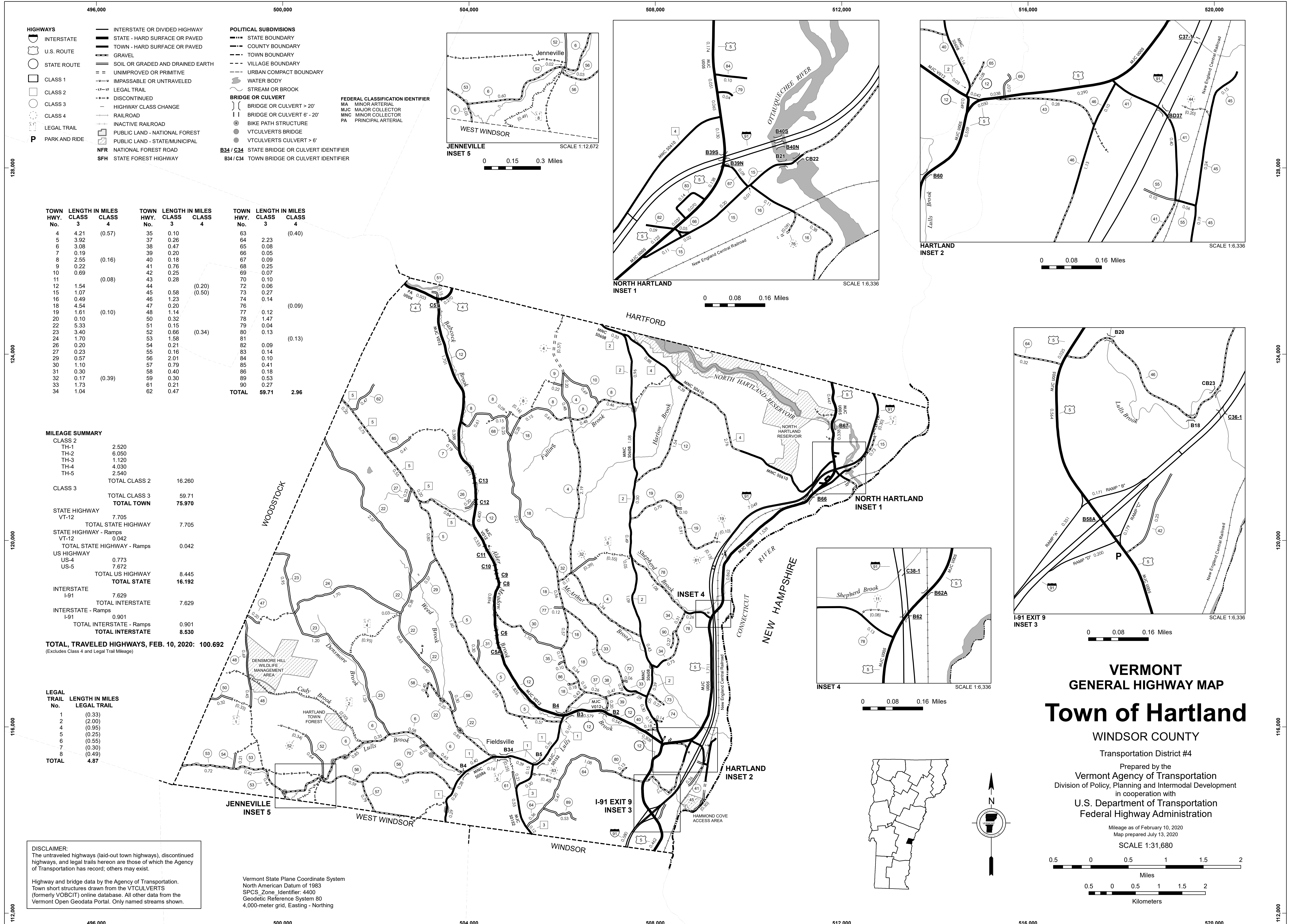


- HIGHWAYS**
- INTERSTATE OR DIVIDED HIGHWAY
 - STATE - HARD SURFACE OR PAVED
 - TOWN - HARD SURFACE OR PAVED
 - GRAVEL
 - SOIL OR GRADED AND DRAINED EARTH
 - UNIMPROVED OR PRIMITIVE
 - IMPASSABLE OR UNTRAVELED
 - LEGAL TRAIL
 - DISCONTINUED
 - HIGHWAY CLASS CHANGE
 - RAILROAD
 - INACTIVE RAILROAD
 - NATIONAL FOREST ROAD
 - STATE FOREST HIGHWAY
 - PARK AND RIDE
- POLITICAL SUBDIVISIONS**
- STATE BOUNDARY
 - COUNTY BOUNDARY
 - TOWN BOUNDARY
 - VILLAGE BOUNDARY
 - URBAN COMPACT BOUNDARY
 - WATER BODY
 - STREAM OR BROOK
- BRIDGE OR CULVERT**
- BRIDGE OR CULVERT > 20'
 - BRIDGE OR CULVERT 6' - 20'
 - VOBCIT BRIDGE
 - VOBCIT CULVERT > 6'
 - STATE BRIDGE OR CULVERT IDENTIFIER
 - TOWN BRIDGE OR CULVERT IDENTIFIER
- FEDERAL CLASSIFICATION IDENTIFIER**
- FAU URBAN ARTERIAL OR COLLECTOR
 - MA MINOR ARTERIAL
 - MJC MAJOR COLLECTOR
 - MNC MINOR COLLECTOR
 - PA PRINCIPAL ARTERIAL
- PUBLIC LAND - GREEN MOUNTAIN NATIONAL FOREST**
- PUBLIC LAND - STATE/MUNICIPAL**

DISCLAIMER:
 The untraveled highways (laid-out town highways), discontinued highways, and legal trails hereon are those of which the Agency of Transportation has record; others may exist.

Highway and bridge data by the Agency of Transportation. Town short structures are drawn from the Vermont Online Bridge & Culvert Inventory Tool (VOBCIT) database. All other data from the Vermont Center for Geographic Information. Only named streams are shown.

Vermont State Plane Coordinate System
 North American Datum of 1983
 SPCS_Zone_Identifier: 4400
 Geodetic Reference System 80
 2,000-meter grid, Easting - Northing



- HIGHWAYS**
- INTERSTATE OR DIVIDED HIGHWAY
 - STATE - HARD SURFACE OR PAVED
 - TOWN - HARD SURFACE OR PAVED
 - GRAVEL
 - SOIL OR GRADED AND DRAINED EARTH
 - UNIMPROVED OR PRIMITIVE
 - IMPASSABLE OR UNTRAVELED
 - LEGAL TRAIL
 - DISCONTINUED
 - HIGHWAY CLASS CHANGE
 - RAILROAD
 - INACTIVE RAILROAD
 - PUBLIC LAND - NATIONAL FOREST
 - PUBLIC LAND - STATE/MUNICIPAL
 - NFR NATIONAL FOREST ROAD
 - SFH STATE FOREST HIGHWAY

- POLITICAL SUBDIVISIONS**
- STATE BOUNDARY
 - COUNTY BOUNDARY
 - TOWN BOUNDARY
 - VILLAGE BOUNDARY
 - URBAN COMPACT BOUNDARY
 - WATER BODY
 - STREAM OR BROOK
- BRIDGE OR CULVERT**
- BRIDGE OR CULVERT > 20'
 - BRIDGE OR CULVERT 6' - 20'
 - BIKE PATH STRUCTURE
 - VTCULVERTS BRIDGE
 - VTCULVERTS CULVERT > 6'
- FEDERAL CLASSIFICATION IDENTIFIER**
- MA MINOR ARTERIAL
 - MJC MAJOR COLLECTOR
 - MNC MINOR COLLECTOR
 - PA PRINCIPAL ARTERIAL
- B34 / C34 STATE BRIDGE OR CULVERT IDENTIFIER**
- B34 / C34 TOWN BRIDGE OR CULVERT IDENTIFIER**

TOWN HWY. No.	LENGTH IN MILES CLASS 3	CLASS 4	TOWN HWY. No.	LENGTH IN MILES CLASS 3	CLASS 4	TOWN HWY. No.	LENGTH IN MILES CLASS 3	CLASS 4
4	4.21	(0.57)	35	0.10		63	2.23	(0.40)
5	3.92		37	0.26		64	0.08	
6	3.08		38	0.47		65	0.05	
7	0.19		39	0.20		66	0.09	
8	2.55	(0.16)	40	0.18		67	0.25	
9	0.22		41	0.76		68	0.07	
10	0.69		42	0.25		69	0.10	
11	1.54	(0.08)	43	0.28		70	0.06	
12	1.07		44	0.58	(0.20)	71	0.27	
13	1.70		45	1.58	(0.50)	72	0.14	
14	0.49		46	1.23		73	0.09	
15	4.54		47	0.20		74	0.12	
16	1.61	(0.10)	48	1.14		75	0.13	
17	0.10		49	0.32		76	0.04	
18	5.33		50	0.15		77	0.13	
19	3.40		51	0.66	(0.34)	78	0.10	
20	1.70		52	1.58		79	0.14	
21	0.20		53	0.21		80	0.09	
22	0.23		54	0.16		81	0.14	
23	0.57		55	2.01		82	0.41	
24	1.10		56	0.79		83	0.18	
25	0.30	(0.39)	57	0.40		84	0.53	
26	0.17		58	0.30		85	0.27	
27	3.3		59	0.21		86		
28	1.04		60	0.47		87		
29			61			88		
30			62			89		
31						90		
32						91		
33						92		
34						93		
TOTAL	59.71	2.96	TOTAL	59.71	2.96	TOTAL	59.71	2.96

MILEAGE SUMMARY

CLASS 2		
TH-1	2.520	
TH-2	6.050	
TH-3	1.120	
TH-4	4.030	
TH-5	2.540	
TOTAL CLASS 2	16.260	
CLASS 3		
TOTAL CLASS 3	59.71	
TOTAL TOWN	75.970	
STATE HIGHWAY		
VT-12	7.705	7.705
TOTAL STATE HIGHWAY	7.705	
STATE HIGHWAY - Ramps		
VT-12	0.042	
TOTAL STATE HIGHWAY - Ramps	0.042	
US HIGHWAY		
US-4	0.773	
US-5	7.672	
TOTAL US HIGHWAY	8.445	
TOTAL STATE	16.192	
INTERSTATE		
I-91	7.629	7.629
TOTAL INTERSTATE	7.629	
INTERSTATE - Ramps		
I-91	0.901	
TOTAL INTERSTATE - Ramps	0.901	
TOTAL INTERSTATE	8.530	
TOTAL, TRAVELED HIGHWAYS, FEB. 10, 2020	100.692	

(Excludes Class 4 and Legal Trail Mileage)

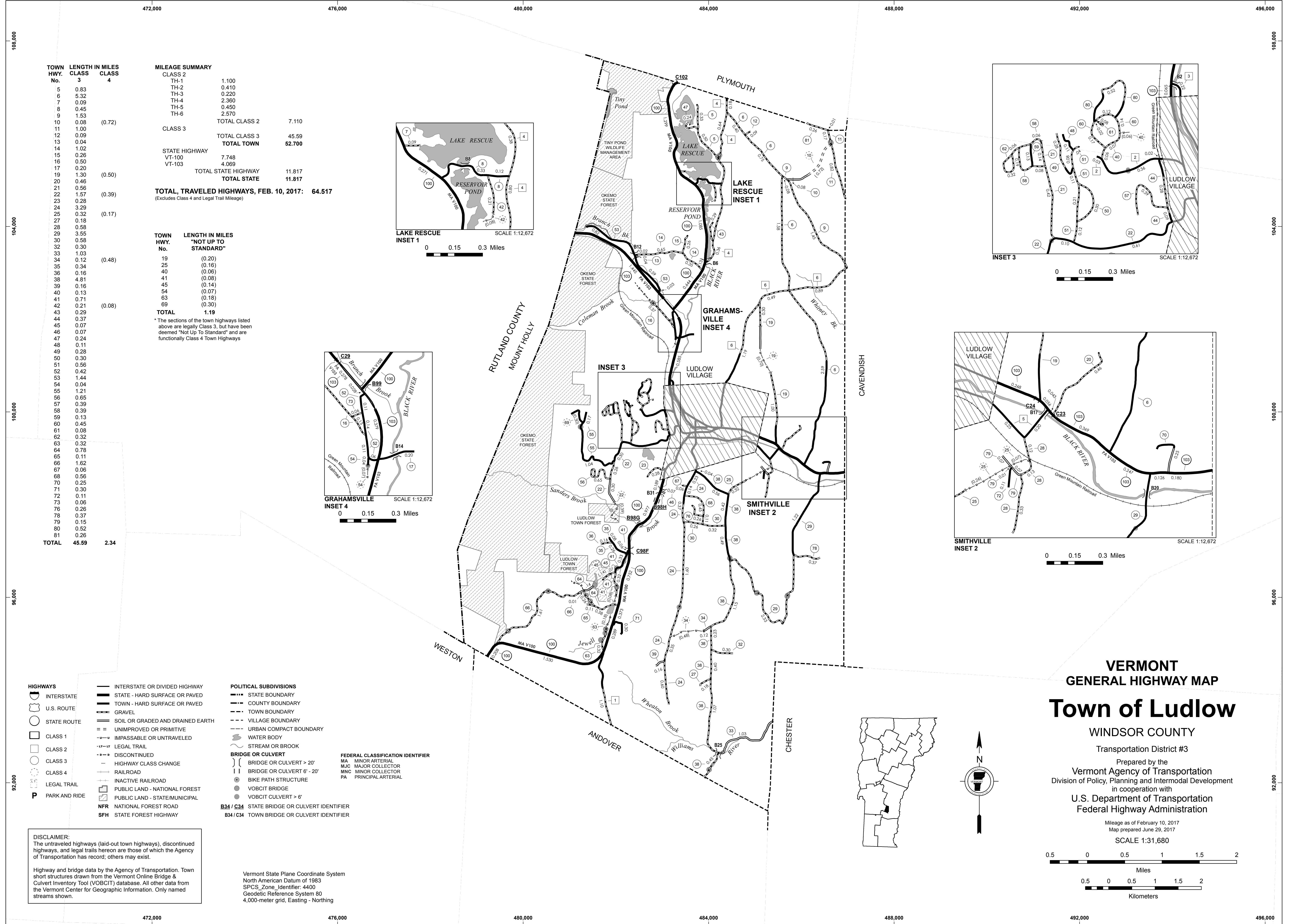
LEGAL TRAIL

TRAIL No.	LENGTH IN MILES LEGAL TRAIL
1	(0.33)
2	(2.00)
4	(0.95)
5	(0.25)
6	(0.55)
7	(0.30)
8	(0.49)
TOTAL	4.87

DISCLAIMER:
The untraveled highways (laid-out town highways), discontinued highways, and legal trails herein are those of which the Agency of Transportation has record; others may exist.

Highway and bridge data by the Agency of Transportation. Town short structures drawn from the VTCULVERTS (formerly VOBCIT) online database. All other data from the Vermont Open Geodata Portal. Only named streams shown.

Vermont State Plane Coordinate System
North American Datum of 1983
SPCS_Zone_Identifier: 4400
Geodetic Reference System 80
4,000-meter grid, Easting - Northing



TOWN HWY. No.	LENGTH IN MILES CLASS 3	LENGTH IN MILES CLASS 4
5	0.83	
6	5.32	
7	0.09	
8	0.45	
9	1.53	
10	0.08	(0.72)
11	1.00	
12	0.09	
13	0.04	
14	1.02	
15	0.26	
16	0.50	
17	0.20	
19	1.30	(0.50)
20	0.46	
21	0.56	
22	1.57	(0.39)
23	0.28	
24	3.29	
25	0.32	(0.17)
27	0.18	
28	0.58	
29	3.55	
30	0.58	
32	0.30	
33	1.03	
34	0.12	(0.48)
35	0.34	
36	0.16	
38	4.81	
39	0.16	
40	0.13	
41	0.71	
42	0.21	(0.08)
43	0.29	
44	0.37	
45	0.07	
46	0.07	
47	0.24	
48	0.11	
49	0.28	
50	0.30	
51	0.56	
52	0.42	
53	1.44	
54	0.04	
55	1.21	
56	0.65	
57	0.39	
58	0.39	
59	0.13	
60	0.45	
61	0.08	
62	0.32	
63	0.32	
64	0.78	
65	0.11	
66	1.62	
67	0.06	
68	0.56	
70	0.25	
71	0.30	
72	0.11	
73	0.06	
76	0.25	
78	0.37	
79	0.15	
80	0.52	
81	0.26	
TOTAL	45.59	2.34

MILEAGE SUMMARY

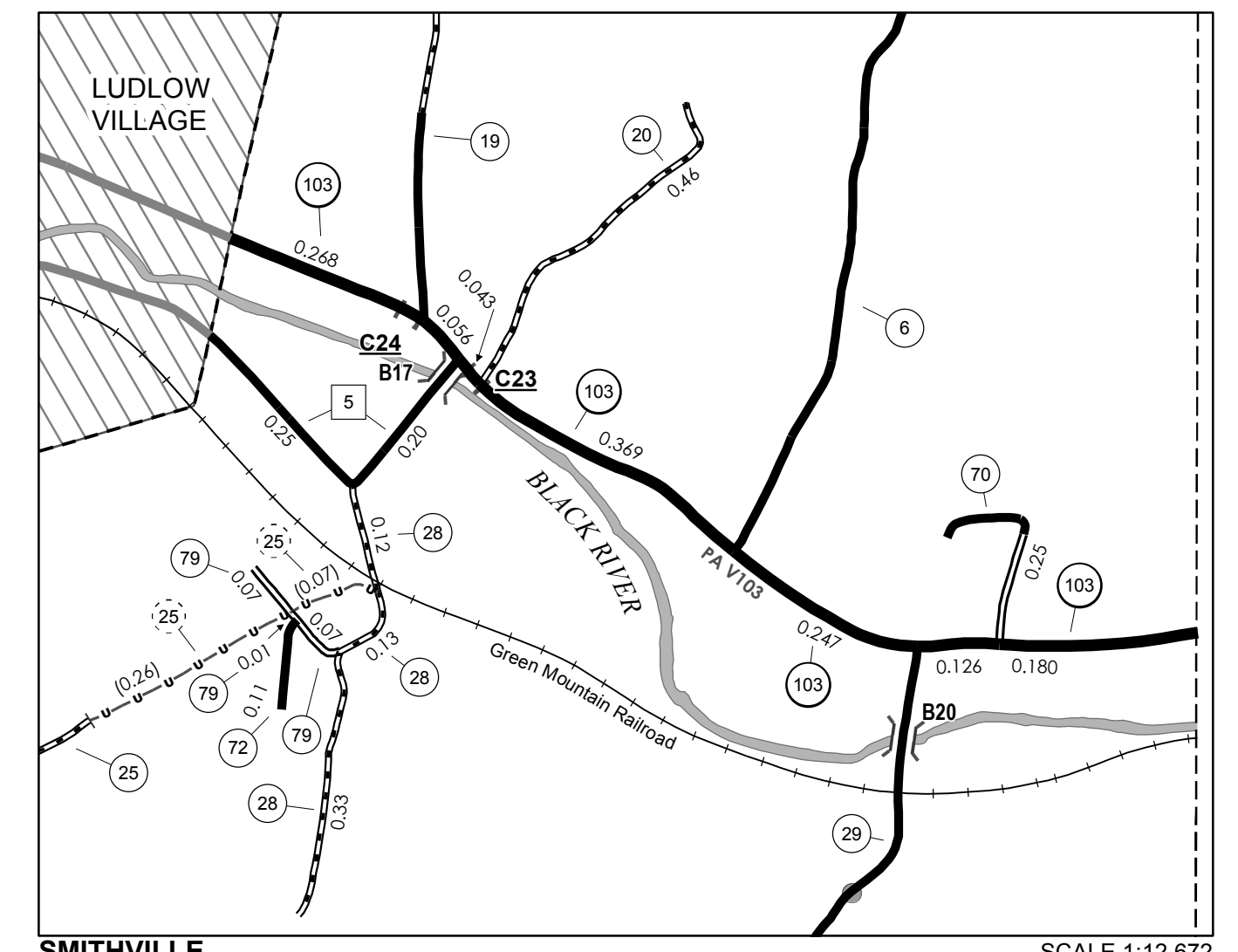
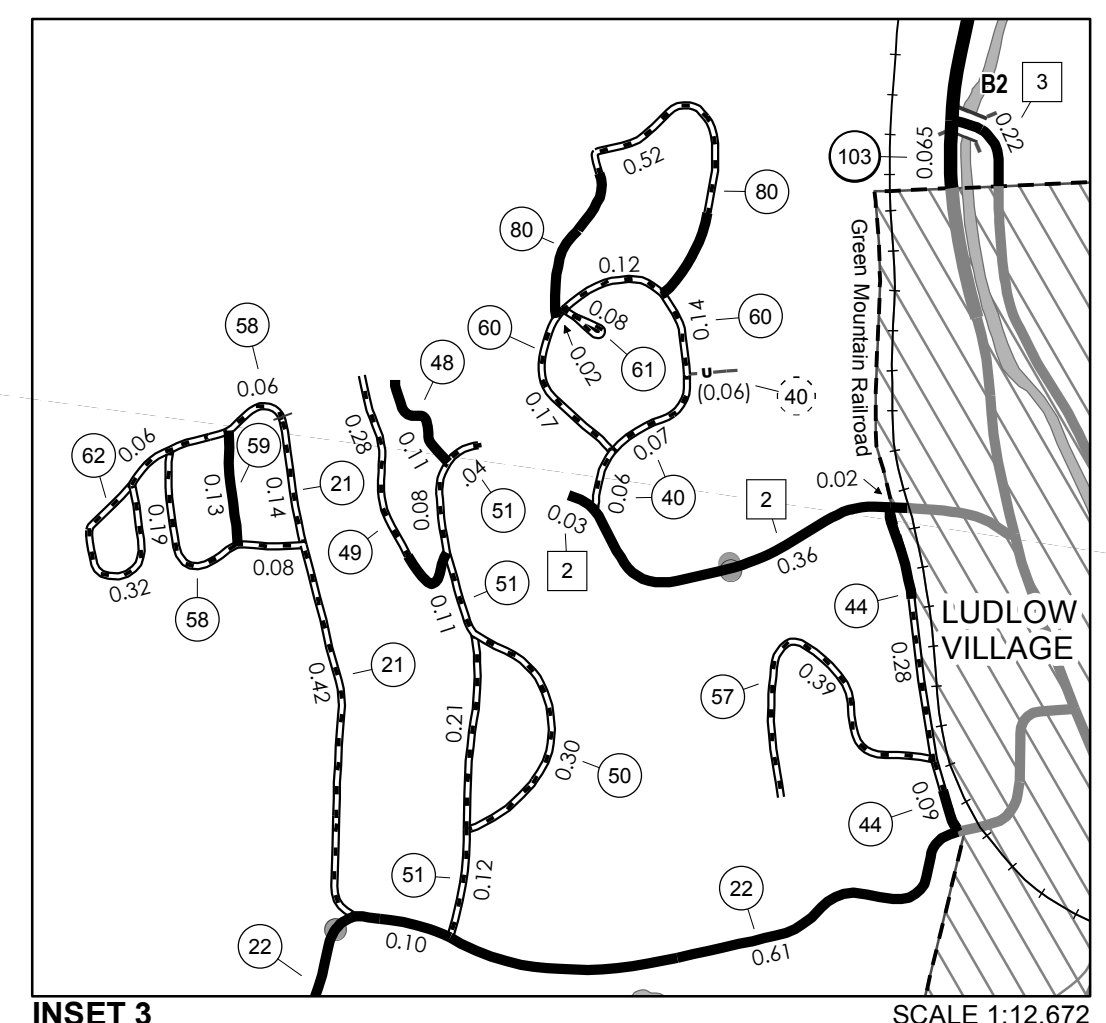
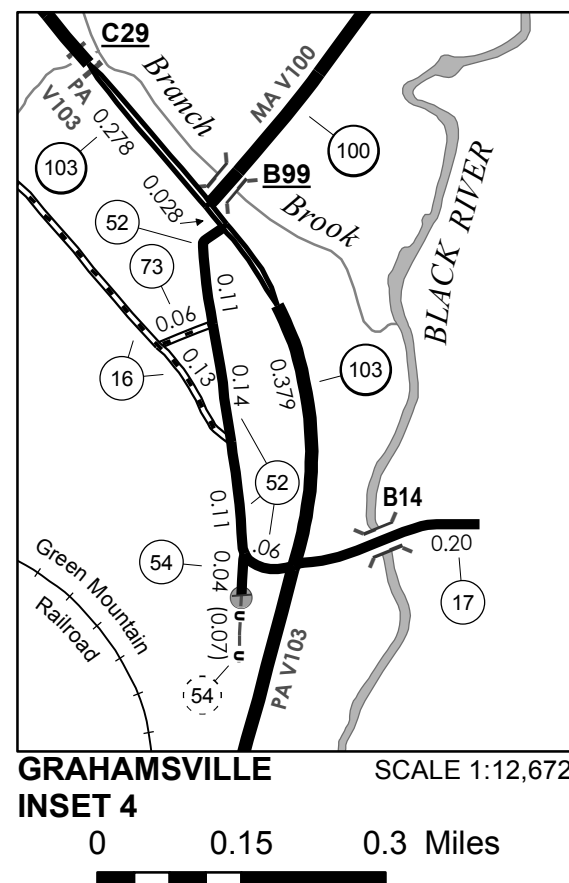
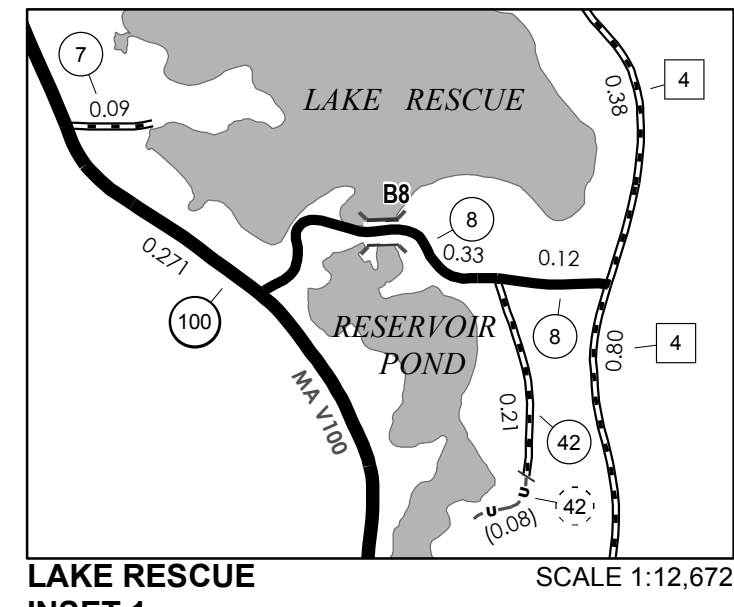
CLASS	LENGTH IN MILES
CLASS 2	7.110
CLASS 3	45.59
TOTAL TOWN	52.700
STATE HIGHWAY	
VT-100	7.748
VT-103	4.069
TOTAL STATE HIGHWAY	11.817
TOTAL STATE	11.817
TOTAL, TRAVELED HIGHWAYS, FEB. 10, 2017:	64.517

(Excludes Class 4 and Legal Trail Mileage)

TOWN HWY. No. **LENGTH IN MILES "NOT UP TO STANDARD"**

19	(0.20)
25	(0.16)
40	(0.06)
41	(0.08)
45	(0.14)
54	(0.07)
63	(0.18)
69	(0.30)
TOTAL	1.19

* The sections of the town highways listed above are legally Class 3, but have been deemed "Not Up To Standard" and are functionally Class 4 Town Highways



- HIGHWAYS**
- INTERSTATE
 - U.S. ROUTE
 - STATE ROUTE
 - CLASS 1
 - CLASS 2
 - CLASS 3
 - CLASS 4
 - LEGAL TRAIL
 - PARK AND RIDE
- INTERSTATE OR DIVIDED HIGHWAY
 — STATE - HARD SURFACE OR PAVED
 — TOWN - HARD SURFACE OR PAVED
 — GRAVEL
 — SOIL OR GRADED AND DRAINED EARTH
 — UNIMPROVED OR PRIMITIVE
 — IMPASSABLE OR UNTRAVELED
 — LEGAL TRAIL
 — DISCONTINUED
 — HIGHWAY CLASS CHANGE
 — RAILROAD
 — INACTIVE RAILROAD
 — PUBLIC LAND - NATIONAL FOREST
 — PUBLIC LAND - STATE/MUNICIPAL
 — NATIONAL FOREST ROAD
 — SFH STATE FOREST HIGHWAY
- POLITICAL SUBDIVISIONS**
- STATE BOUNDARY
 - COUNTY BOUNDARY
 - TOWN BOUNDARY
 - VILLAGE BOUNDARY
 - URBAN COMPACT BOUNDARY
 - WATER BODY
 - STREAM OR BROOK
- BRIDGE OR CULVERT**
- BRIDGE OR CULVERT > 20'
 - BRIDGE OR CULVERT 6' - 20'
 - BIKE PATH STRUCTURE
 - VOBCIT BRIDGE
 - VOBCIT CULVERT > 6'
- FEDERAL CLASSIFICATION IDENTIFIER**
- MA MINOR ARTERIAL
 - MJC MAJOR COLLECTOR
 - MNC MINOR COLLECTOR
 - PA PRINCIPAL ARTERIAL
- B34 / C34 STATE BRIDGE OR CULVERT IDENTIFIER**
B34 / C34 TOWN BRIDGE OR CULVERT IDENTIFIER

DISCLAIMER:
 The untraveled highways (laid-out town highways), discontinued highways, and legal trails hereon are those of which the Agency of Transportation has record; others may exist.

Highway and bridge data by the Agency of Transportation. Town short structures drawn from the Vermont Online Bridge & Culvert Inventory Tool (VOBCIT) database. All other data from the Vermont Center for Geographic Information. Only named streams shown.

Vermont State Plane Coordinate System
 North American Datum of 1983
 SPCS_Zone_Identifier: 4400
 Geodetic Reference System 80
 4,000-meter grid, Easting - Northing

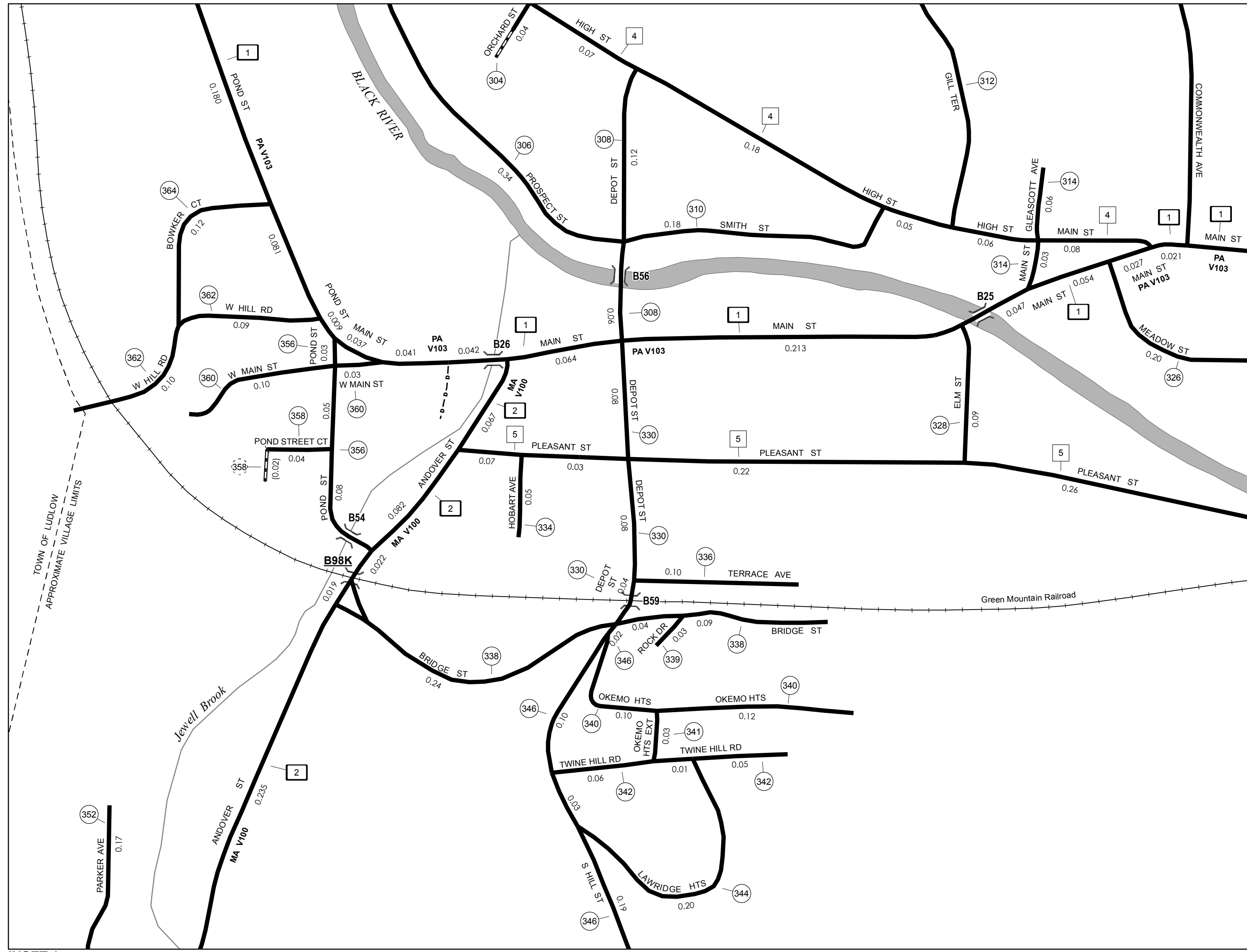
VERMONT GENERAL HIGHWAY MAP

Town of Ludlow

WINDSOR COUNTY
 Transportation District #3

Prepared by the
 Vermont Agency of Transportation
 Division of Policy, Planning and Intermodal Development
 in cooperation with
 U.S. Department of Transportation
 Federal Highway Administration

Mileage as of February 10, 2017
 Map prepared June 29, 2017
 SCALE 1:31,680



INSET 1

SCALE 1:3,168



TOWN HWY. No.	LENGTH IN MILES CLASS 3	LENGTH IN MILES CLASS 4	TOWN ROAD NAME	TOWN HWY. No.	LENGTH IN MILES CLASS 3	LENGTH IN MILES CLASS 4	TOWN ROAD NAME
300	0.14		THOMPSON AVE	339	0.03		ROCK DR
302	0.15		ORION AVE	340	0.22		OKEMO HTS
304	0.04		ORCHARD ST	341	0.03		OKEMO HTS EXT
306	0.34		PROSPECT ST	342	0.12		TWINE HILL RD
308	0.18		DEPOT ST	344	0.20		LAWRIDGE HTS
310	0.18		SMITH ST	346	0.10		S HILL RD
312	0.33		GILL TER	346	0.24		S HILL ST
314	0.06		GLEASCOTT AVE	348	0.19		PLUMLEY AVE
314	0.03		MAIN ST	350	0.07		HEMENWAY HILL RD
318	0.04		WASHBURN LN	352	0.17		PARKER AVE
320	0.12		DEEPLAWN CT	356	0.16		POND ST
324	0.17		MILL ST	358	0.04		POND STREET CT
326	0.20		MEADOW ST	360	0.13		W MAIN ST
328	0.09		ELM ST	362	0.10		W HILL RD
330	0.20		DEPOT ST	362	0.09		W HILL ST
334	0.05		HOBART AVE	363	0.03		TAPPER ST
336	0.10		TERRACE AVE	364	0.12		BOWKER CT
338	0.37		BRIDGE ST				
TOTAL	4.83	0.00					

MILEAGE SUMMARY			
CLASS 1			
TH-1	1.573		
TH-2	0.722		
TOTAL CLASS 1	2.295		
CLASS 2			
TH-3	0.130		
TH-4	0.830		
TH-5	0.980		
TH-6	0.600		
TOTAL CLASS 2	2.540		
CLASS 3			
TOTAL CLASS 3	4.83		
TOTAL TOWN	9.665		
STATE HIGHWAY			
VT-103	0.140		
TOTAL STATE HIGHWAY	0.140		
TOTAL STATE	0.14		
TOTAL, TRAVELED HIGHWAYS, FEB. 10, 2017:	9.805		

(Excludes Class 4 and Legal Trail Mileage)

TOWN HWY. No.	LENGTH IN MILES "NOT UP TO STANDARD"
358	(0.02)
TOTAL	0.02

* The sections of the town highways listed above are legally Class 3, but have been deemed "Not Up To Standard" and are functionally Class 4 Town Highways

DISCLAIMER:
The untraveled highways (laid-out town highways), discontinued highways, and legal trails hereon are those of which the Agency of Transportation has record; others may exist.

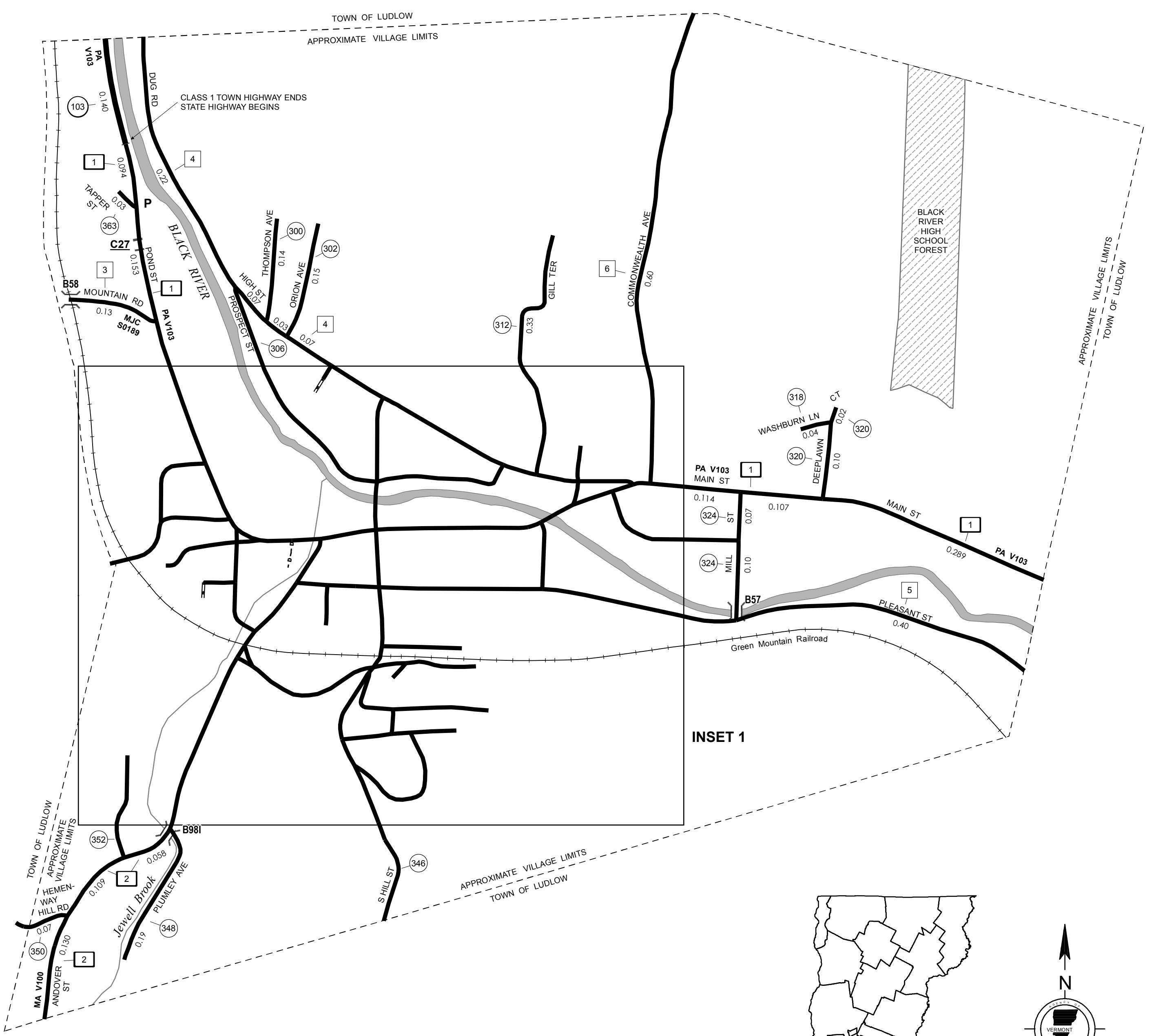
Highway and bridge data by the Agency of Transportation. Town short structures drawn from the Vermont Online Bridge & Culvert Inventory Tool (VOBCIT) database. All other data from the Vermont Center for Geographic Information. Only named streams shown.

Vermont State Plane Coordinate System
North American Datum of 1983
SPCS_Zone_Identifier: 4400
Geodetic Reference System 80
2,000-meter grid, Easting - Northing

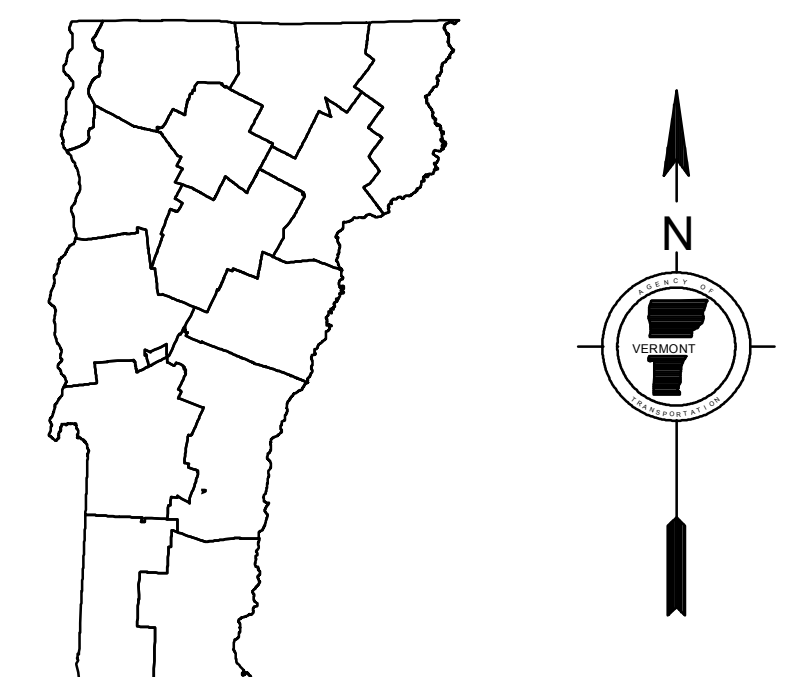
- HIGHWAYS**
- INTERSTATE
 - U.S. ROUTE
 - STATE ROUTE
 - CLASS 1
 - CLASS 2
 - CLASS 3
 - CLASS 4
 - LEGAL TRAIL
 - PARK AND RIDE
 - INTERSTATE OR DIVIDED HIGHWAY
 - STATE - HARD SURFACE OR PAVED
 - TOWN - HARD SURFACE OR PAVED
 - GRAVEL
 - SOIL OR GRADED AND DRAINED EARTH
 - UNIMPROVED OR PRIMITIVE
 - IMPASSABLE OR UNTRAVELED
 - LEGAL TRAIL
 - DISCONTINUED
 - HIGHWAY CLASS CHANGE
 - RAILROAD
 - INACTIVE RAILROAD
 - PUBLIC LAND - NATIONAL FOREST
 - PUBLIC LAND - STATE/MUNICIPAL
 - NFR NATIONAL FOREST ROAD
 - SFH STATE FOREST HIGHWAY

- POLITICAL SUBDIVISIONS**
- STATE BOUNDARY
 - COUNTY BOUNDARY
 - TOWN BOUNDARY
 - VILLAGE BOUNDARY
 - URBAN COMPACT BOUNDARY
 - WATER BODY
 - STREAM OR BROOK
 - BRIDGE OR CULVERT
 - BRIDGE OR CULVERT > 20'
 - BRIDGE OR CULVERT 6' - 20'
 - BIKE PATH STRUCTURE
 - VOBCIT BRIDGE
 - VOBCIT CULVERT > 6'
 - STATE BRIDGE OR CULVERT IDENTIFIER
 - TOWN BRIDGE OR CULVERT IDENTIFIER

- FEDERAL CLASSIFICATION IDENTIFIER**
- MA MINOR ARTERIAL
 - MJC MAJOR COLLECTOR
 - MNC MINOR COLLECTOR
 - PA PRINCIPAL ARTERIAL



INSET 1

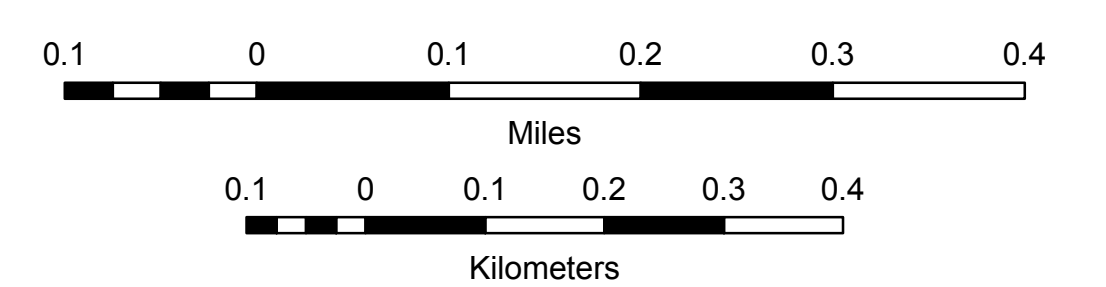


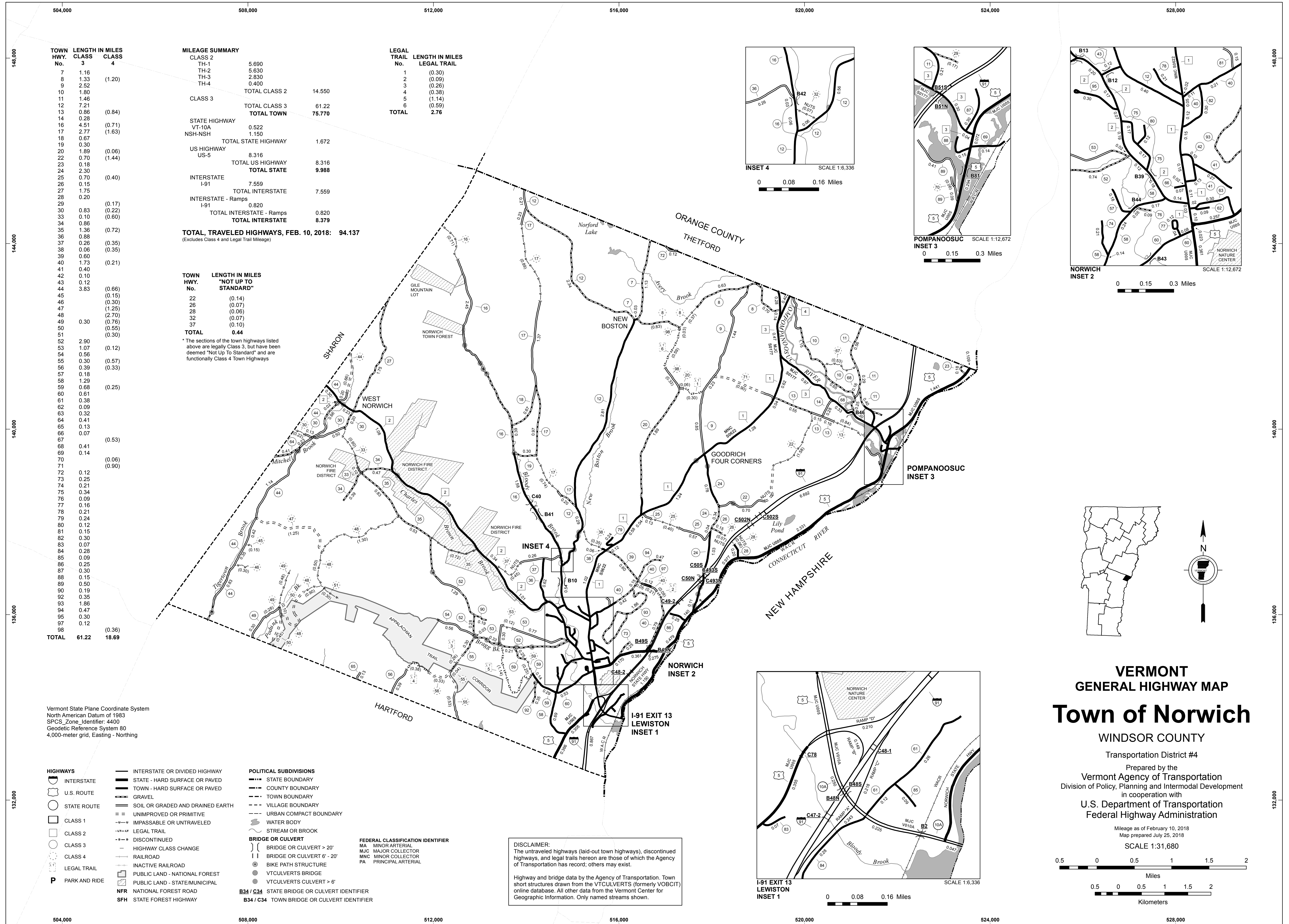
VERMONT
GENERAL HIGHWAY MAP
Village of Ludlow
WINDSOR COUNTY
Transportation District #3

Prepared by the
Vermont Agency of Transportation
Division of Policy, Planning and Intermodal Development
in cooperation with
U.S. Department of Transportation
Federal Highway Administration

Mileage as of February 10, 2017
Map prepared July 05, 2017

SCALE 1:6,336





TOWN HWY. No.	LENGTH IN MILES CLASS 3	CLASS 4
7	1.16	
8	1.33	(1.20)
9	2.52	
10	1.80	
11	1.46	
12	7.21	
13	0.86	(0.84)
14	0.28	
16	4.51	(0.71)
17	2.77	(1.63)
18	0.67	
19	0.30	
20	1.89	(0.06)
22	0.70	(1.44)
23	0.18	
24	2.30	
25	0.70	(0.40)
26	0.15	
27	1.75	
28	0.20	
29		(0.17)
30	0.83	(0.22)
33	0.10	(0.60)
34	0.86	
35	1.36	(0.72)
36	0.88	
37	0.26	(0.35)
38	0.06	(0.35)
39	0.60	
40	1.73	
41	0.40	(0.21)
42	0.10	
43	0.12	
44	3.83	(0.66)
45		(0.15)
46		(0.30)
47		(1.25)
48		(2.70)
49	0.30	(0.76)
50		(0.55)
51		(0.30)
52	2.90	
53	1.07	(0.12)
54	0.56	
55	0.30	(0.57)
56	0.39	(0.33)
57	0.18	
58	1.29	
59	0.68	(0.25)
60	0.61	
61	0.38	
62	0.09	
63	0.32	
64	0.41	
65	0.13	
66	0.07	
67		(0.53)
68	0.41	
69	0.14	
70		(0.06)
71		(0.90)
72	0.12	
73	0.25	
74	0.21	
75	0.34	
76	0.09	
77	0.16	
78	0.21	
79	0.24	
80	0.12	
81	0.15	
82	0.30	
83	0.07	
84	0.28	
85	0.09	
86	0.25	
87	0.30	
88	0.15	
89	0.50	
90	0.19	
92	0.35	
93	1.86	
94	0.47	
95	0.30	
97	0.12	
98		(0.36)
TOTAL	61.22	18.69

MILEAGE SUMMARY CLASS 2	LENGTH IN MILES
TH-1	5.690
TH-2	5.630
TH-3	2.830
TH-4	0.400
TOTAL CLASS 2	14.550
TOTAL CLASS 3	61.22
TOTAL TOWN	75.770

STATE HIGHWAY	LENGTH IN MILES
VT-10A	0.522
NSH-NSH	1.150
TOTAL STATE HIGHWAY	1.672
US HIGHWAY	8.316
TOTAL US HIGHWAY	8.316
TOTAL STATE	9.988

INTERSTATE	LENGTH IN MILES
I-91	7.559
TOTAL INTERSTATE	7.559
INTERSTATE - Ramps	0.820
TOTAL INTERSTATE - Ramps	0.820
TOTAL INTERSTATE	8.379

TOTAL, TRAVELED HIGHWAYS, FEB. 10, 2018: 94.137
 (Excludes Class 4 and Legal Trail Mileage)

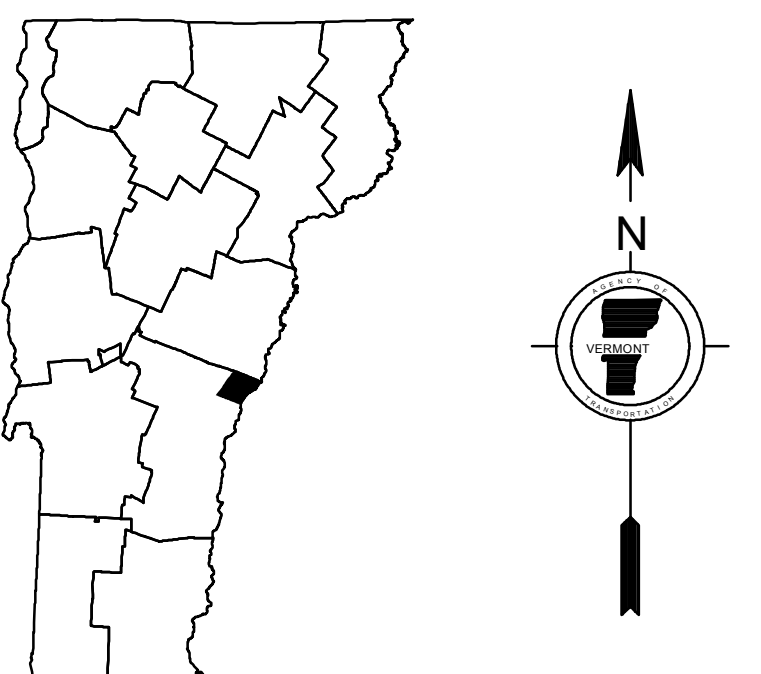
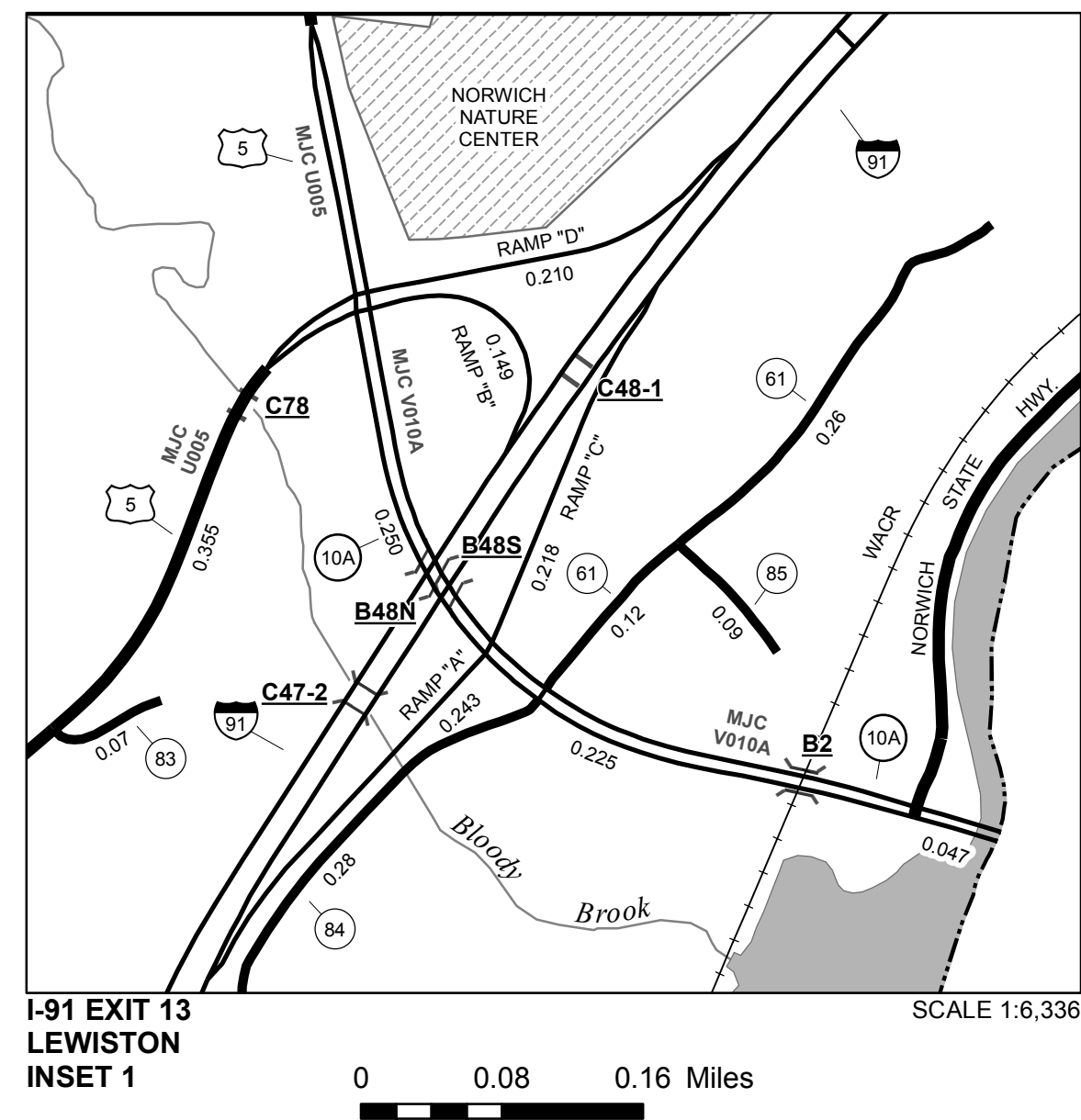
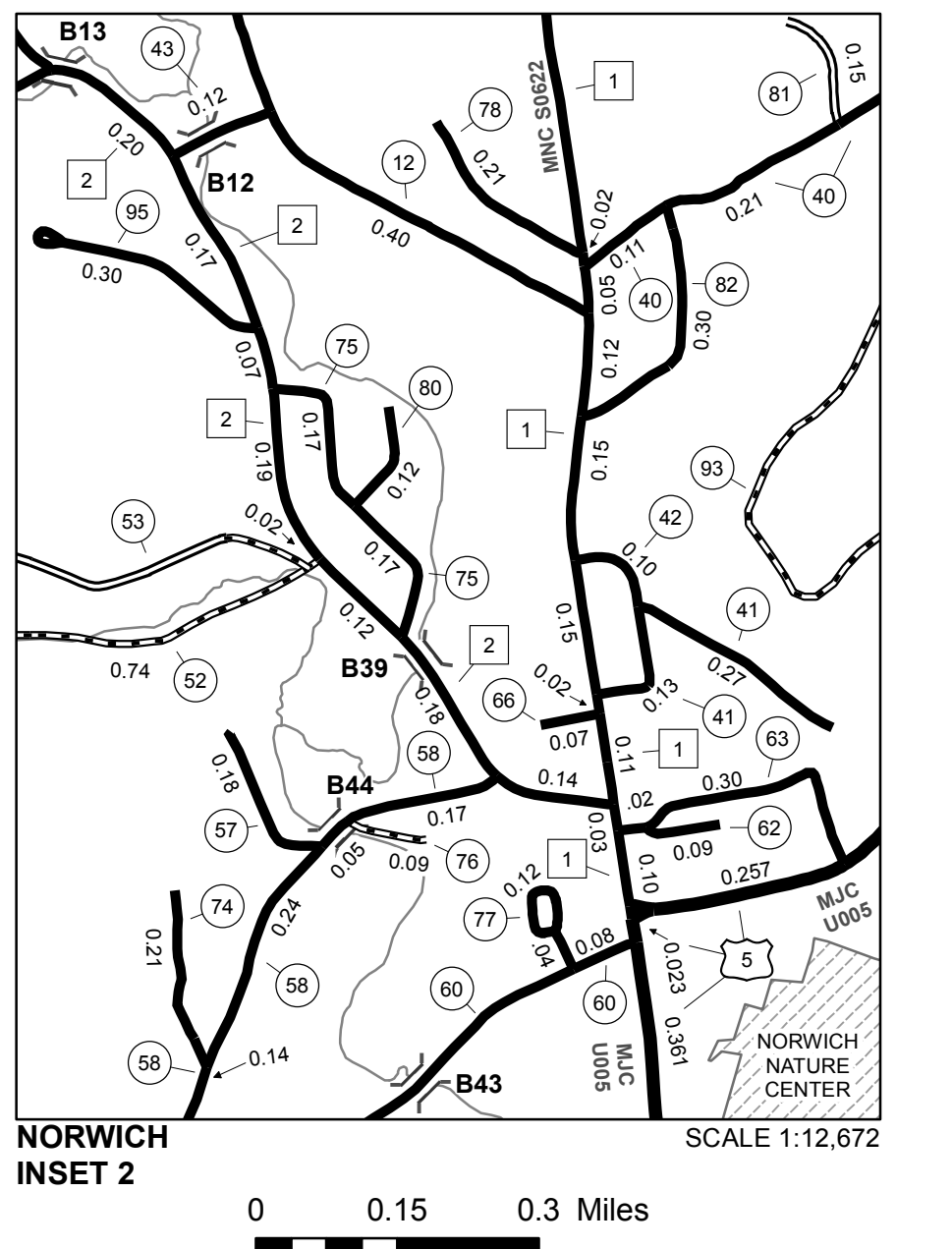
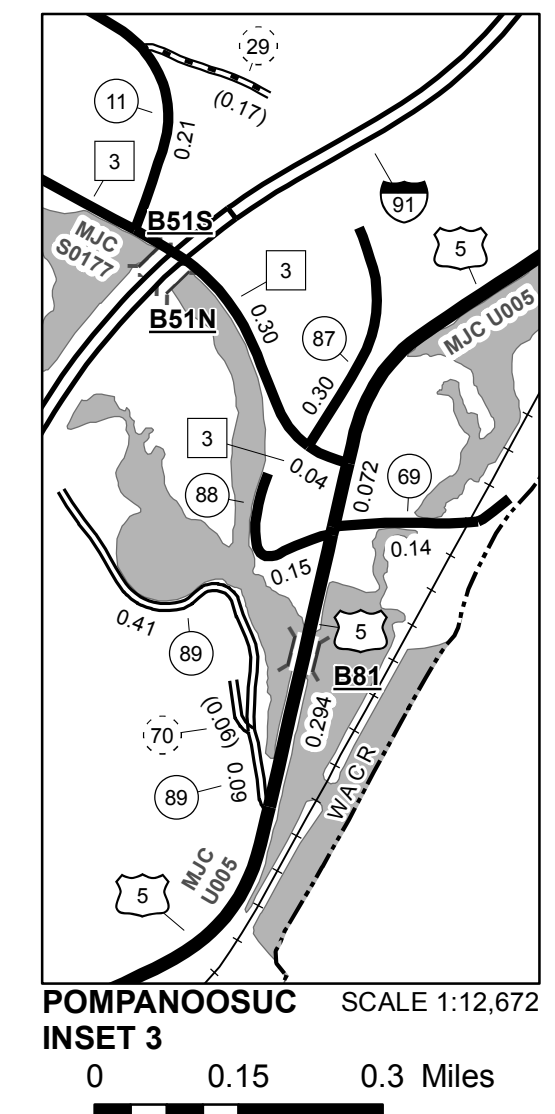
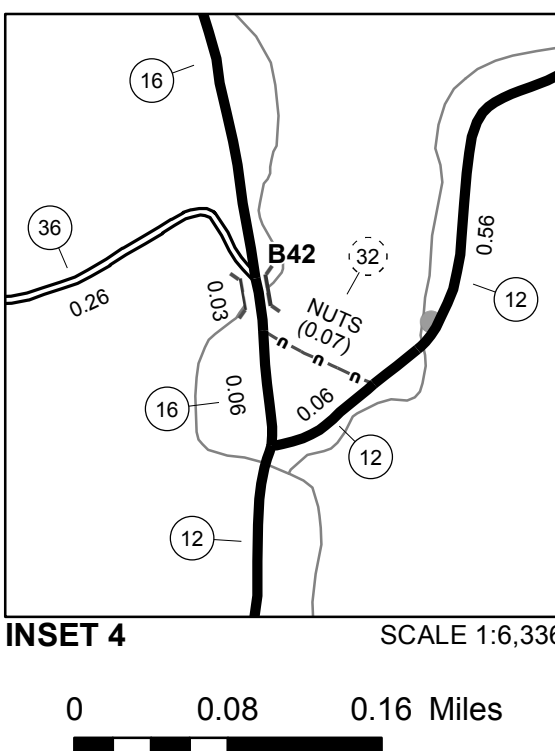
TOWN HWY. No.	LENGTH IN MILES "NOT UP TO STANDARD"
22	(0.14)
26	(0.07)
28	(0.06)
32	(0.07)
37	(0.10)
TOTAL	0.44

*The sections of the town highways listed above are legally Class 3, but have been deemed "Not Up To Standard" and are functionally Class 4 Town Highways

Vermont State Plane Coordinate System
 North American Datum of 1983
 SPCS_Zone_Identifier: 4400
 Geodetic Reference System 80
 4,000-meter grid, Easting - Northing

- HIGHWAYS**
 - INTERSTATE OR DIVIDED HIGHWAY
 - STATE - HARD SURFACE OR PAVED
 - TOWN - HARD SURFACE OR PAVED
 - GRAVEL
 - SOIL OR GRADED AND DRAINED EARTH
 - UNIMPROVED OR PRIMITIVE
 - IMPASSABLE OR UNTRAVELED
 - LEGAL TRAIL
 - DISCONTINUED
 - RAILROAD
 - INACTIVE RAILROAD
 - PARK AND RIDE
- POLITICAL SUBDIVISIONS**
 - STATE BOUNDARY
 - COUNTY BOUNDARY
 - TOWN BOUNDARY
 - VILLAGE BOUNDARY
 - URBAN COMPACT BOUNDARY
 - WATER BODY
 - STREAM OR BROOK
- BRIDGE OR CULVERT**
 - BRIDGE OR CULVERT > 20'
 - BRIDGE OR CULVERT 6' - 20'
 - BIKE PATH STRUCTURE
 - VT CULVERTS BRIDGE
 - VT CULVERTS CULVERT > 6'
 - B34 / C34 STATE BRIDGE OR CULVERT IDENTIFIER
 - B34 / C34 TOWN BRIDGE OR CULVERT IDENTIFIER
- FEDERAL CLASSIFICATION IDENTIFIER**
 - MA MINOR ARTERIAL
 - MJC MAJOR COLLECTOR
 - MNC MINOR COLLECTOR
 - PA PRINCIPAL ARTERIAL
- OTHER**
 - NATIONAL FOREST
 - STATE/MUNICIPAL
 - NATIONAL FOREST ROAD
 - STATE FOREST HIGHWAY

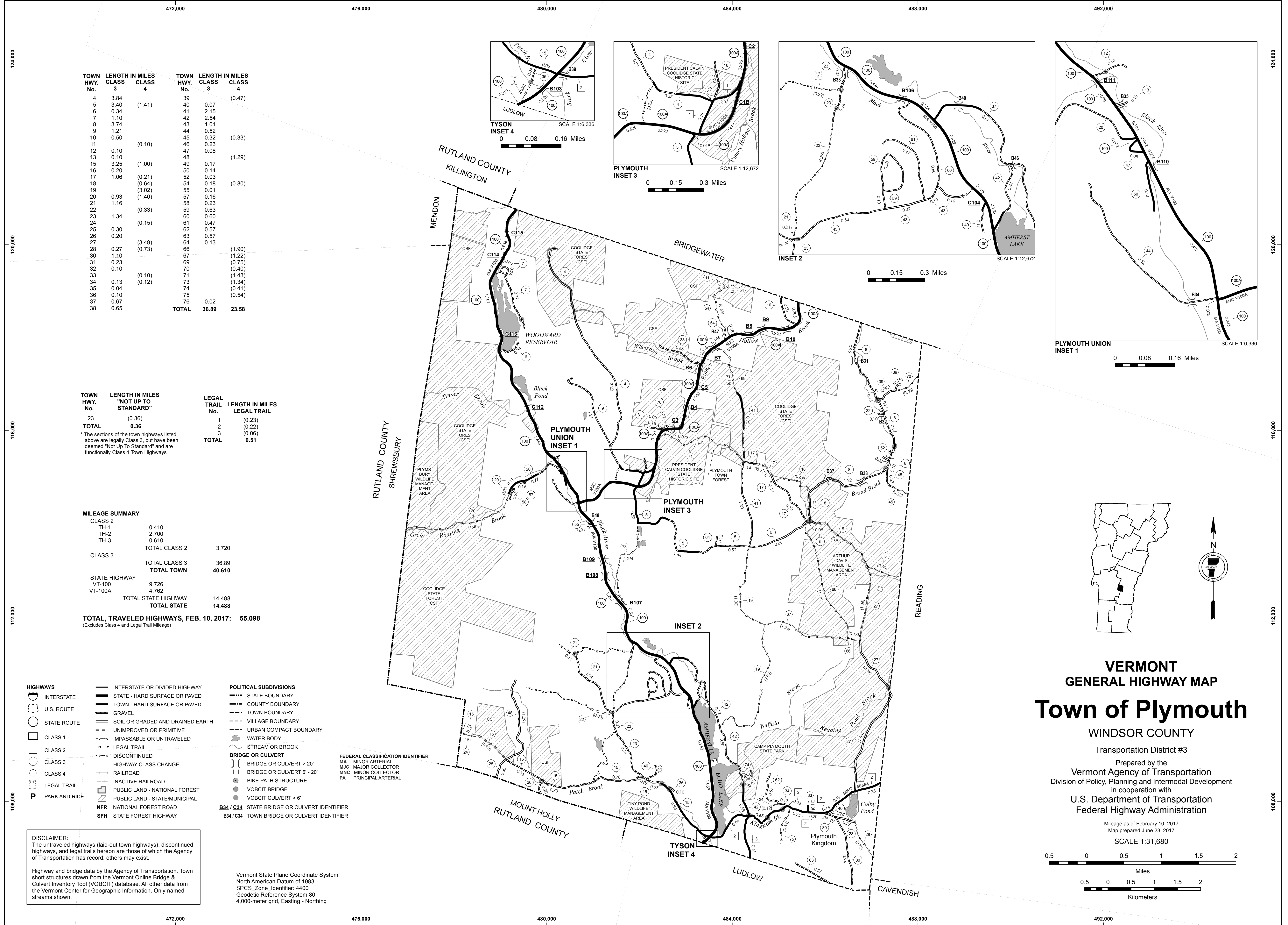
DISCLAIMER:
 The untraveled highways (laid-out town highways), discontinued highways, and legal trails hereon are those of which the Agency of Transportation has record; others may exist.
 Highway and bridge data by the Agency of Transportation. Town short structures drawn from the VT CULVERTS (formerly VOBCT) online database. All other data from the Vermont Center for Geographic Information. Only named streams shown.



VERMONT GENERAL HIGHWAY MAP
Town of Norwich
 WINDSOR COUNTY
 Transportation District #4

Prepared by the
 Vermont Agency of Transportation
 Division of Policy, Planning and Intermodal Development
 in cooperation with
 U.S. Department of Transportation
 Federal Highway Administration

Mileage as of February 10, 2018
 Map prepared July 25, 2018
 SCALE 1:31,680



TOWN HWY. No.	LENGTH IN MILES CLASS 3	LENGTH IN MILES CLASS 4	TOWN HWY. No.	LENGTH IN MILES CLASS 3	LENGTH IN MILES CLASS 4
4	3.84		39		(0.47)
5	3.40	(1.41)	40	0.07	
6	0.34		41	2.15	
7	1.10		42	2.54	
8	3.74		43	1.01	
9	1.21		44	0.52	
10	0.50		45	0.32	(0.33)
11		(0.10)	46	0.23	
12	0.10		47	0.08	
13	0.10		48		(1.29)
15	3.25	(1.00)	49	0.17	
16	0.20		50	0.14	
17	1.06	(0.21)	52	0.03	
18		(0.64)	54	0.18	(0.80)
19		(3.02)	55	0.01	
20	0.93	(1.40)	57	0.16	
21	1.16		58	0.23	
22		(0.33)	59	0.63	
23	1.34		60	0.60	
24		(0.15)	61	0.47	
25	0.30		62	0.57	
26	0.20		63	0.57	
27		(3.49)	64	0.13	
28	0.27	(0.73)	66		(1.90)
30	1.10		67		(1.22)
31	0.23		69		(0.75)
32	0.10		70		(0.40)
33		(0.10)	71		(1.43)
34	0.13	(0.12)	73		(1.34)
35	0.04		74		(0.41)
36	0.10		75		(0.54)
37	0.67		76		
38	0.65				
TOTAL			36.89	23.58	

TOWN HWY. No.	LENGTH IN MILES "NOT UP TO STANDARD"	LEGAL TRAIL No.	LENGTH IN MILES LEGAL TRAIL
23	(0.36)	1	(0.23)
		2	(0.22)
		3	(0.06)
TOTAL	0.36	TOTAL	0.51

* The sections of the town highways listed above are legally Class 3, but have been deemed "Not Up To Standard" and are functionally Class 4 Town Highways

MILEAGE SUMMARY	
CLASS 2	
TH-1	0.410
TH-2	2.700
TH-3	0.610
TOTAL CLASS 2	3.720
CLASS 3	
TOTAL CLASS 3	36.89
TOTAL TOWN	40.610
STATE HIGHWAY	
VT-100	9.726
VT-100A	4.762
TOTAL STATE HIGHWAY	14.488
TOTAL STATE	14.488

TOTAL, TRAVELED HIGHWAYS, FEB. 10, 2017: 55.098
(Excludes Class 4 and Legal Trail Mileage)

- HIGHWAYS**
 - INTERSTATE
 - U.S. ROUTE
 - STATE ROUTE
 - CLASS 1
 - CLASS 2
 - CLASS 3
 - CLASS 4
 - LEGAL TRAIL
 - PARK AND RIDE
- INTERSTATE OR DIVIDED HIGHWAY
- STATE - HARD SURFACE OR PAVED
- TOWN - HARD SURFACE OR PAVED
- GRAVEL
- SOIL OR GRADED AND DRAINED EARTH
- UNIMPROVED OR PRIMITIVE
- IMPASSABLE OR UNTRAVELED
- LEGAL TRAIL
- DISCONTINUED
- HIGHWAY CLASS CHANGE
- RAILROAD
- INACTIVE RAILROAD
- PUBLIC LAND - NATIONAL FOREST
- PUBLIC LAND - STATE/MUNICIPAL
- NFR NATIONAL FOREST ROAD
- SFH STATE FOREST HIGHWAY

- POLITICAL SUBDIVISIONS**
 - STATE BOUNDARY
 - COUNTY BOUNDARY
 - TOWN BOUNDARY
 - VILLAGE BOUNDARY
 - URBAN COMPACT BOUNDARY
 - WATER BODY
 - STREAM OR BROOK
- BRIDGE OR CULVERT**
 - BRIDGE OR CULVERT > 20'
 - BRIDGE OR CULVERT 6' - 20'
 - BIKE PATH STRUCTURE
 - VOBCIT BRIDGE
 - VOBCIT CULVERT > 6'
- FEDERAL CLASSIFICATION IDENTIFIER**
 - MA MINOR ARTERIAL
 - MJC MAJOR COLLECTOR
 - MNC MINOR COLLECTOR
 - PA PRINCIPAL ARTERIAL
- B34 / C34 STATE BRIDGE OR CULVERT IDENTIFIER**
- B34 / C34 TOWN BRIDGE OR CULVERT IDENTIFIER**

DISCLAIMER:
The untraveled highways (laid-out town highways), discontinued highways, and legal trails hereon are those of which the Agency of Transportation has record; others may exist.

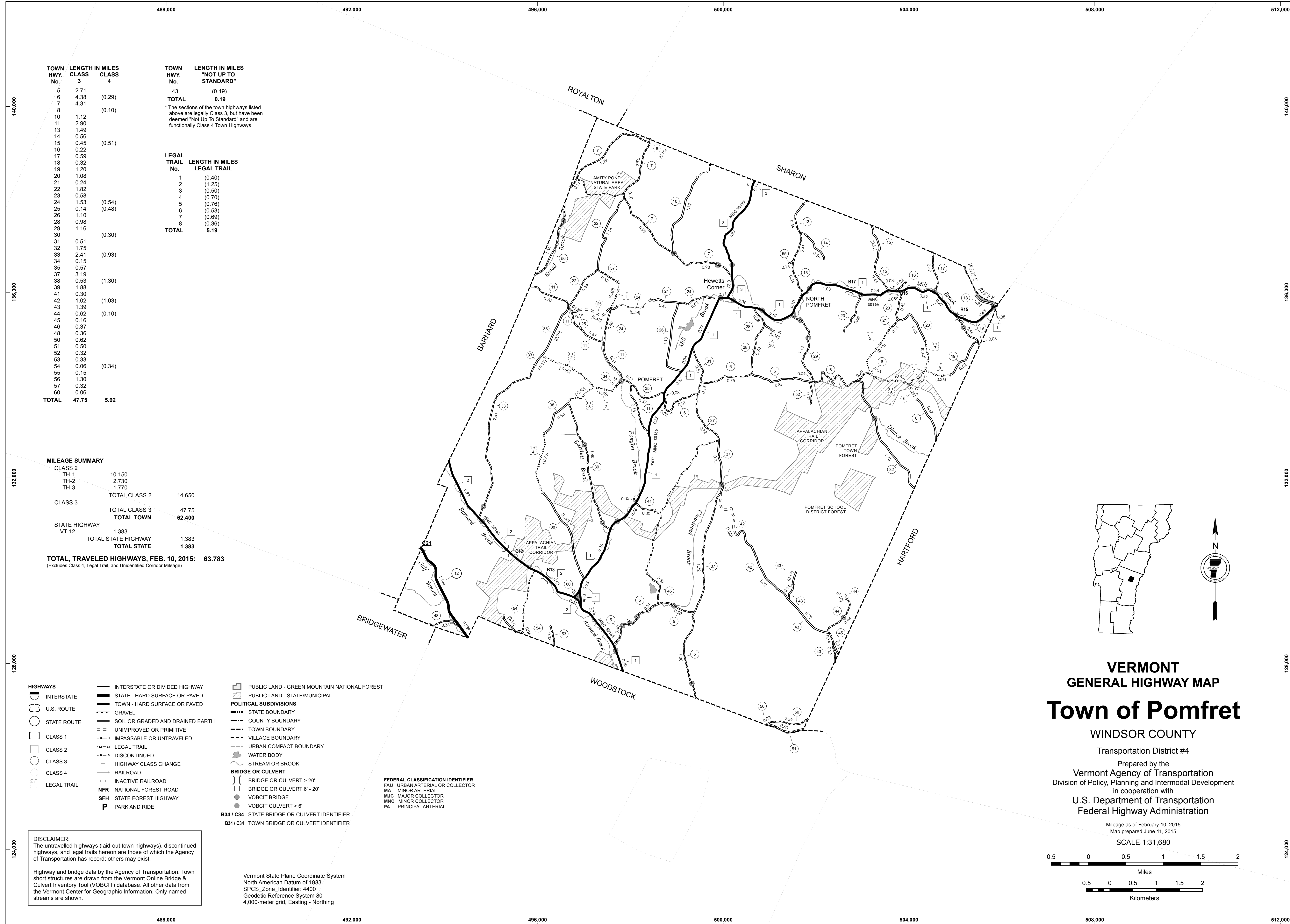
Highway and bridge data by the Agency of Transportation. Town short structures drawn from the Vermont Online Bridge & Culvert Inventory Tool (VOBCIT) database. All other data from the Vermont Center for Geographic Information. Only named streams shown.

Vermont State Plane Coordinate System
North American Datum of 1983
SPCS_Zone_Identifier: 4400
Geodetic Reference System 80
4,000-meter grid, Easting - Northing

**VERMONT
GENERAL HIGHWAY MAP
Town of Plymouth**

WINDSOR COUNTY
Transportation District #3
Prepared by the
Vermont Agency of Transportation
Division of Policy, Planning and Intermodal Development
in cooperation with
U.S. Department of Transportation
Federal Highway Administration

Mileage as of February 10, 2017
Map prepared June 23, 2017
SCALE 1:31,680
0 0.5 1 1.5 2
Miles
0.5 0 0.5 1 1.5 2
Kilometers



TOWN HWY. No.	LENGTH IN MILES CLASS 3	CLASS 4	TOWN HWY. No.	LENGTH IN MILES "NOT UP TO STANDARD"
5	2.71		43	(0.19)
6	4.38	(0.29)		
7	4.31			
8		(0.10)		
10	1.12			
11	2.90			
13	1.49			
14	0.56			
15	0.45	(0.51)		
16	0.22			
17	0.59			
18	0.32			
19	1.20			
20	1.08			
21	0.24			
22	1.82			
23	0.58			
24	1.53	(0.54)		
25	0.14	(0.48)		
26	1.10			
28	0.98			
29	1.16			
30		(0.30)		
31	0.51			
32	1.75			
33	2.41	(0.93)		
34	0.15			
35	0.57			
37	3.19			
38	0.53	(1.30)		
39	1.88			
41	0.30			
42	1.02	(1.03)		
43	1.39			
44	0.62	(0.10)		
45	0.16			
46	0.37			
48	0.36			
50	0.62			
51	0.50			
52	0.32			
53	0.33			
54	0.06	(0.34)		
55	0.15			
56	1.30			
57	0.32			
60	0.06			
TOTAL	47.75	5.92	TOTAL	5.19

LEGAL TRAIL

LEGAL TRAIL No.	LENGTH IN MILES LEGAL TRAIL
1	(0.40)
2	(1.25)
3	(0.50)
4	(0.70)
5	(0.76)
6	(0.53)
7	(0.69)
8	(0.36)
TOTAL	5.19

MILEAGE SUMMARY

CLASS 2		
TH-1	10.150	
TH-2	2.730	
TH-3	1.770	
TOTAL CLASS 2	14.650	
CLASS 3		
TOTAL CLASS 3	47.75	
TOTAL TOWN	62.400	
STATE HIGHWAY		
VT-12	1.383	
TOTAL STATE HIGHWAY	1.383	
TOTAL STATE	1.383	
TOTAL, TRAVELED HIGHWAYS, FEB. 10, 2015:	63.783	

(Excludes Class 4, Legal Trail, and Unidentified Corridor Mileage)

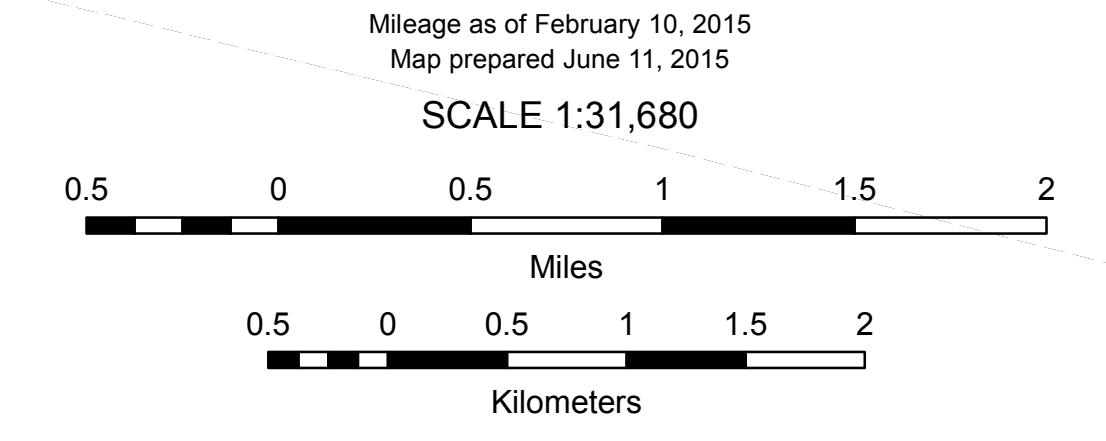
- HIGHWAYS**
- INTERSTATE
 - U.S. ROUTE
 - STATE ROUTE
 - CLASS 1
 - CLASS 2
 - CLASS 3
 - CLASS 4
 - LEGAL TRAIL
- INTERSTATE OR DIVIDED HIGHWAY
STATE - HARD SURFACE OR PAVED
TOWN - HARD SURFACE OR PAVED
GRAVEL
SOIL OR GRADED AND DRAINED EARTH
UNIMPROVED OR PRIMITIVE
IMPASSABLE OR UNTRAVELED
LEGAL TRAIL
DISCONTINUED
HIGHWAY CLASS CHANGE
RAILROAD
INACTIVE RAILROAD
NFR NATIONAL FOREST ROAD
SFH STATE FOREST HIGHWAY
P PARK AND RIDE
- PUBLIC LAND - GREEN MOUNTAIN NATIONAL FOREST
PUBLIC LAND - STATE/MUNICIPAL
- POLITICAL SUBDIVISIONS**
- STATE BOUNDARY
 - COUNTY BOUNDARY
 - TOWN BOUNDARY
 - VILLAGE BOUNDARY
 - URBAN COMPACT BOUNDARY
 - WATER BODY
 - STREAM OR BROOK
- BRIDGE OR CULVERT**
- BRIDGE OR CULVERT > 20'
 - BRIDGE OR CULVERT 6' - 20'
 - VOBCIT BRIDGE
 - VOBCIT CULVERT > 6'
 - B34 / C34 STATE BRIDGE OR CULVERT IDENTIFIER
 - B34 / C34 TOWN BRIDGE OR CULVERT IDENTIFIER
- FEDERAL CLASSIFICATION IDENTIFIER**
- FAU URBAN ARTERIAL OR COLLECTOR
 - MA MINOR ARTERIAL
 - MJC MAJOR COLLECTOR
 - MNC MINOR COLLECTOR
 - PA PRINCIPAL ARTERIAL

DISCLAIMER:
The untraveled highways (laid-out town highways), discontinued highways, and legal trails hereon are those of which the Agency of Transportation has record; others may exist.

Highway and bridge data by the Agency of Transportation. Town short structures are drawn from the Vermont Online Bridge & Culvert Inventory Tool (VOBCIT) database. All other data from the Vermont Center for Geographic Information. Only named streams are shown.

Vermont State Plane Coordinate System
North American Datum of 1983
SPCS_Zone_Identifier: 4400
Geodetic Reference System 80
4,000-meter grid, Easting - Northing

VERMONT
GENERAL HIGHWAY MAP
Town of Pomfret
WINDSOR COUNTY
Transportation District #4
Prepared by the
Vermont Agency of Transportation
Division of Policy, Planning and Intermodal Development
in cooperation with
U.S. Department of Transportation
Federal Highway Administration



TOWN HWY. No.	LENGTH IN MILES CLASS 3	LENGTH IN MILES CLASS 4
5	0.57	
6	2.28	
7	0.91	
8	2.60	(1.40)
9	0.73	
10	0.16	
11		(4.28)
12		(1.00)
13		(0.30)
14	0.48	
15		(1.95)
16	0.10	
17	0.50	(0.46)
18	1.00	
19	0.83	
21	1.70	
23	0.17	
24	0.95	
25	0.69	(0.10)
28	0.55	
29	0.12	(0.28)
30	1.41	
32	0.15	
34		(1.00)
37	0.24	
38	0.21	
39	2.21	(0.71)
40	0.04	
42	1.42	
43	0.08	
44	0.80	
45	0.20	
46	0.24	
47	0.56	
48	3.04	
49	0.16	
50	0.15	(0.05)
51	1.12	
52	0.05	
53	0.14	
54	0.78	(0.87)
57		(0.40)
58	0.48	
59	1.80	
60	0.02	
61	0.20	(0.42)
62	0.07	
63	0.09	
64	0.24	
65		(0.60)
66		(0.94)
TOTAL	30.24	14.76

MILEAGE SUMMARY

CLASS 2	7.250	
TH-1	0.200	
TH-2	1.650	
TH-3		
TOTAL CLASS 2	9.100	
CLASS 3		
TOTAL CLASS 3	30.24	
TOTAL TOWN	39.340	
STATE HIGHWAY		
VT-44	0.202	
VT-106	7.277	
TOTAL STATE HIGHWAY	7.479	
TOTAL STATE	7.479	

TOTAL, TRAVELED HIGHWAYS, FEB. 10, 2015: 46.819
(Excludes Class 4, Legal Trail, and Unidentified Corridor Mileage)

TOWN HWY. No.	LENGTH IN MILES "NOT UP TO STANDARD"
17	(1.25)
20	(0.21)
51	(1.02)
60	(0.12)
TOTAL	2.60

* The sections of the town highways listed above are legally Class 3, but have been deemed "Not Up To Standard" and are functionally Class 4 Town Highways

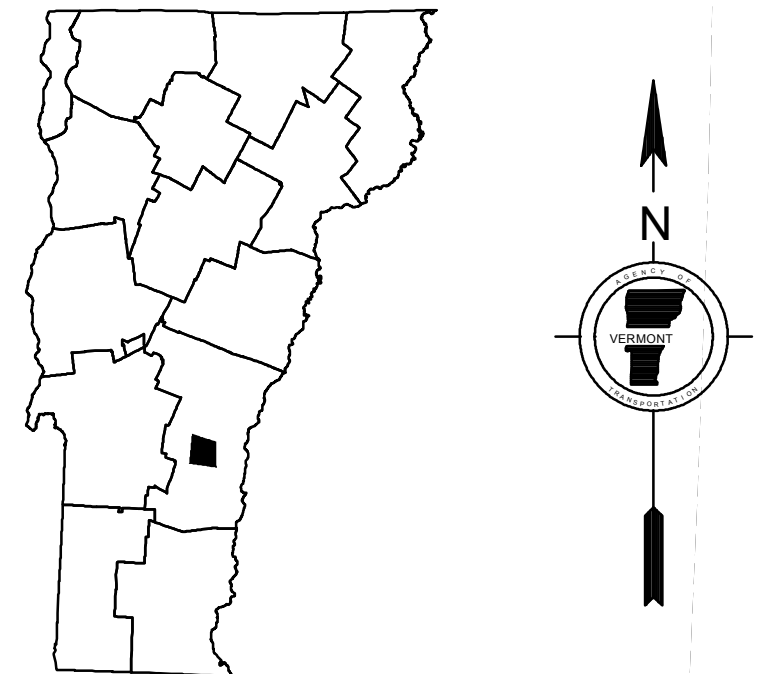
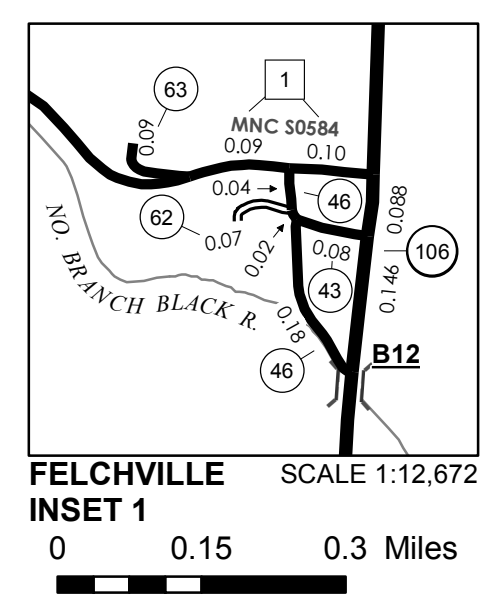
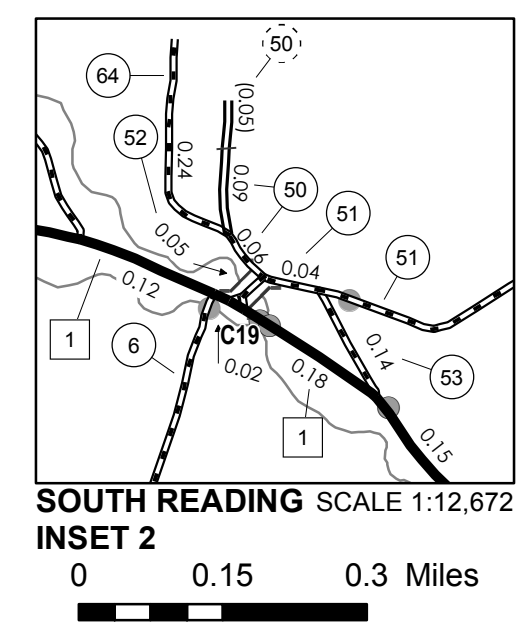
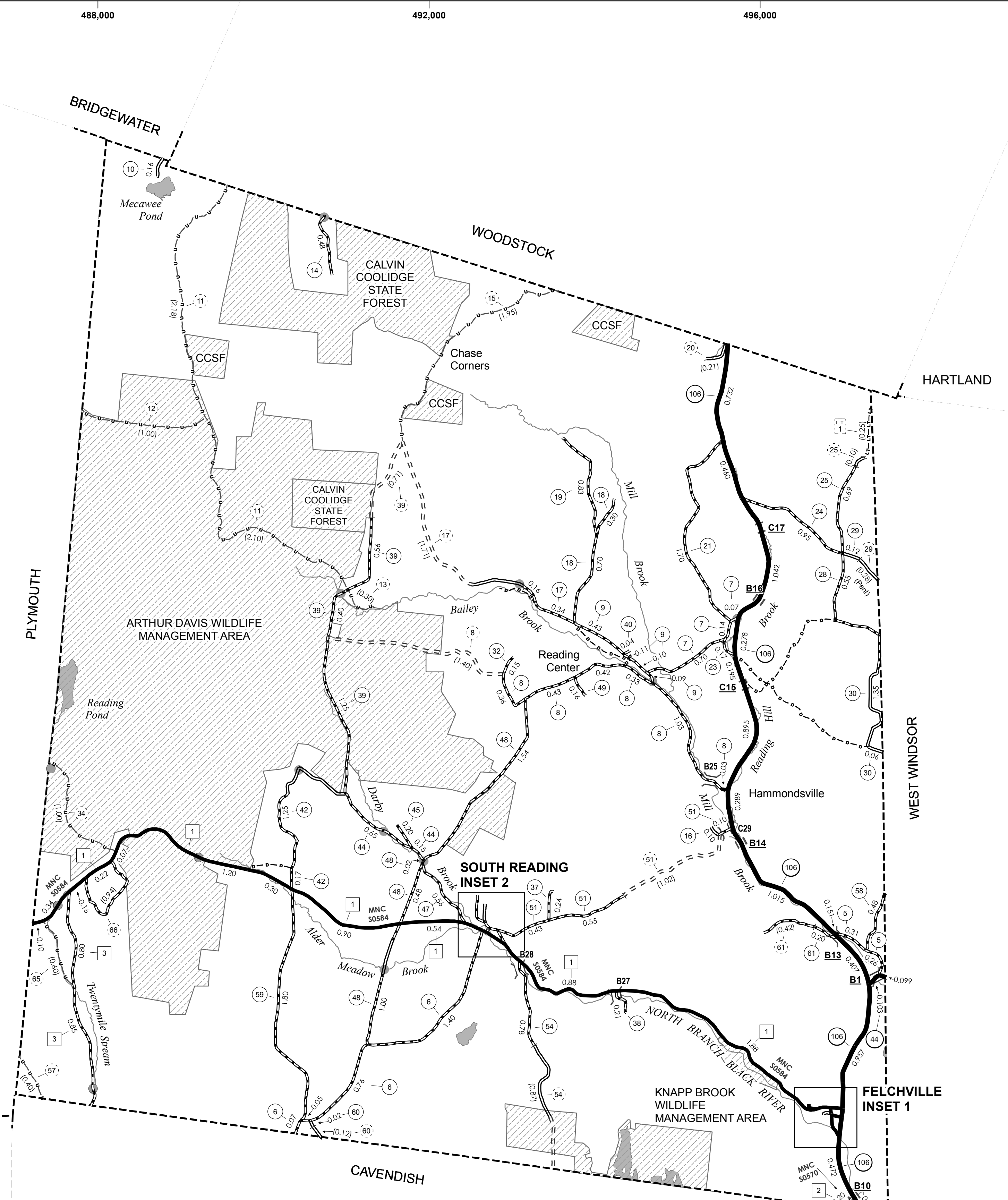
LEGAL TRAIL No.	LENGTH IN MILES LEGAL TRAIL
1	(0.25)
TOTAL	0.25

- HIGHWAYS**
- INTERSTATE OR DIVIDED HIGHWAY
 - STATE - HARD SURFACE OR PAVED
 - TOWN - HARD SURFACE OR PAVED
 - GRAVEL
 - SOIL OR GRADED AND DRAINED EARTH
 - UNIMPROVED OR PRIMITIVE
 - IMPASSABLE OR UNTRAVELED
 - LEGAL TRAIL
 - DISCONTINUED
 - HIGHWAY CLASS CHANGE
 - RAILROAD
 - INACTIVE RAILROAD
 - NFR NATIONAL FOREST ROAD
 - SFH STATE FOREST HIGHWAY
 - P PARK AND RIDE
- POLITICAL SUBDIVISIONS**
- STATE BOUNDARY
 - COUNTY BOUNDARY
 - TOWN BOUNDARY
 - VILLAGE BOUNDARY
 - URBAN COMPACT BOUNDARY
 - WATER BODY
 - STREAM OR BROOK
- BRIDGE OR CULVERT**
- BRIDGE OR CULVERT > 20'
 - BRIDGE OR CULVERT 6' - 20'
 - VOBCIT BRIDGE
 - VOBCIT CULVERT > 6'
- FEDERAL CLASSIFICATION IDENTIFIER**
- FAU URBAN ARTERIAL OR COLLECTOR
 - MA MINOR ARTERIAL
 - MJC MAJOR COLLECTOR
 - MNC MINOR COLLECTOR
 - PA PRINCIPAL ARTERIAL
- B34 / C34 STATE BRIDGE OR CULVERT IDENTIFIER**
B34 / C34 TOWN BRIDGE OR CULVERT IDENTIFIER

DISCLAIMER:
The untraveled highways (laid-out town highways), discontinued highways, and legal trails hereon are those of which the Agency of Transportation has record; others may exist.

Highway and bridge data by the Agency of Transportation. Town short structures are drawn from the Vermont Online Bridge & Culvert Inventory Tool (VOBCIT) database. All other data from the Vermont Center for Geographic Information. Only named streams are shown.

Vermont State Plane Coordinate System
North American Datum of 1983
SPCS_Zone_Identifier: 4400
Geodetic Reference System 80
4,000-meter grid, Easting - Northing

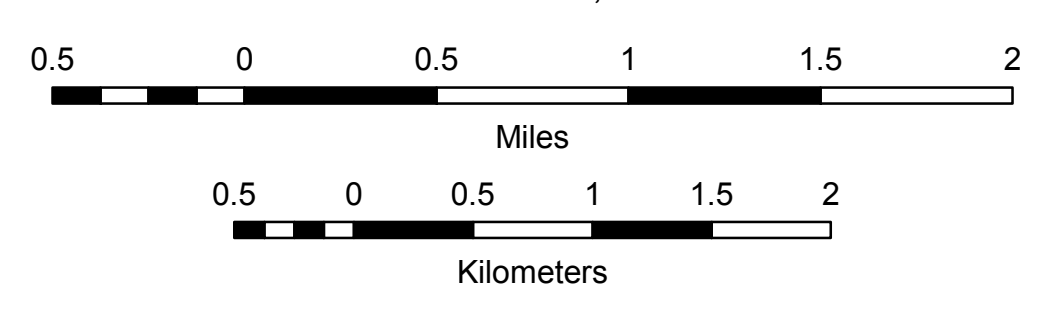


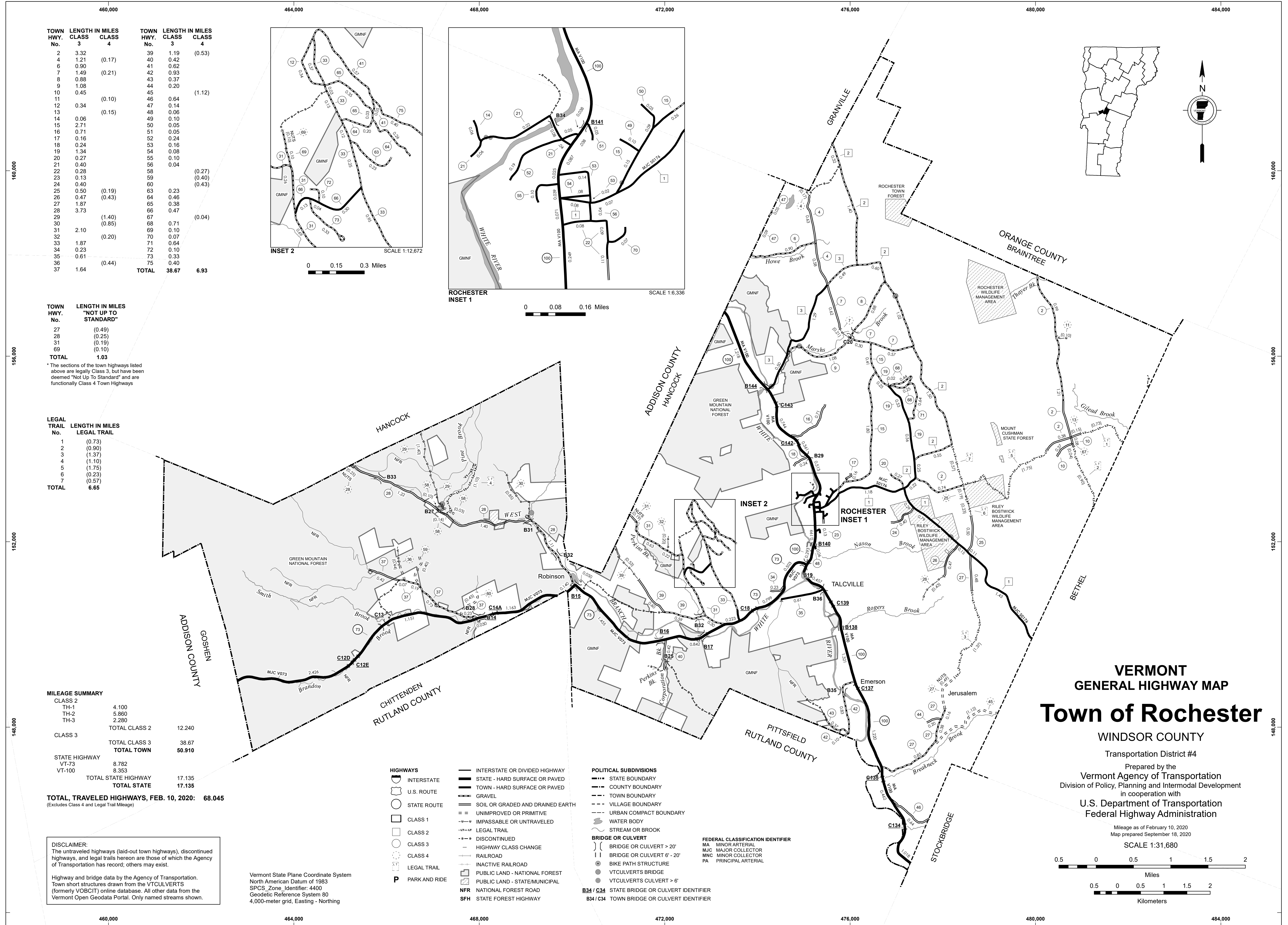
VERMONT
GENERAL HIGHWAY MAP
Town of Reading

WINDSOR COUNTY
Transportation District #4

Prepared by the
Vermont Agency of Transportation
Division of Policy, Planning and Intermodal Development
in cooperation with
U.S. Department of Transportation
Federal Highway Administration

Mileage as of February 10, 2015
Map prepared June 18, 2015
SCALE 1:31,680





TOWN HWY. No.	LENGTH IN MILES CLASS 3	LENGTH IN MILES CLASS 4	TOWN HWY. No.	LENGTH IN MILES CLASS 3	LENGTH IN MILES CLASS 4
2	3.32		39	1.19	(0.53)
4	1.21	(0.17)	40	0.42	
6	0.90		41	0.52	
7	1.49	(0.21)	42	0.93	
8	0.88		43	0.37	
9	1.08		44	0.20	
10	0.45		45		(1.12)
11		(0.10)	46	0.64	
12	0.34		47	0.14	
13		(0.15)	48	0.06	
14	0.06		49	0.10	
15	2.71		50	0.05	
16	0.71		51	0.05	
17	0.16		52	0.24	
18	0.24		53	0.16	
19	1.34		54	0.08	
20	0.27		55	0.10	
21	0.40		56	0.04	
22	0.28		58		(0.27)
23	0.13		59		(0.40)
24	0.40		60		(0.43)
25	0.50	(0.19)	63	0.23	
26	0.47	(0.43)	64	0.46	
27	1.87		65	0.38	
28	3.73		66	0.47	
29		(1.40)	67		
30		(0.85)	68		(0.04)
31	2.10		69	0.10	
32		(0.20)	70	0.07	
33	1.87		71	0.64	
34	0.23		72	0.10	
35	0.61		73	0.33	
36		(0.44)	75	0.40	
37	1.64		TOTAL	38.67	6.93

TOWN HWY. No.	LENGTH IN MILES "NOT UP TO STANDARD"
27	(0.49)
28	(0.25)
31	(0.19)
69	(0.10)
TOTAL	1.03

* The sections of the town highways listed above are legally Class 3, but have been deemed "Not Up To Standard" and are functionally Class 4 Town Highways

LEGAL TRAIL No.	LENGTH IN MILES LEGAL TRAIL
1	(0.73)
2	(0.90)
3	(1.37)
4	(1.10)
5	(1.75)
6	(0.23)
7	(0.57)
TOTAL	6.65

MILEAGE SUMMARY		
CLASS 2		
TH-1	4,100	
TH-2	5,860	
TH-3	2,280	
TOTAL CLASS 2		12,240
CLASS 3		
TOTAL CLASS 3		38.67
TOTAL TOWN		50,910
STATE HIGHWAY		
VT-73	8,782	
VT-100	8,353	
TOTAL STATE HIGHWAY		17,135
TOTAL STATE		17,135

TOTAL, TRAVELED HIGHWAYS, FEB. 10, 2020: 68,045
(Excludes Class 4 and Legal Trail Mileage)

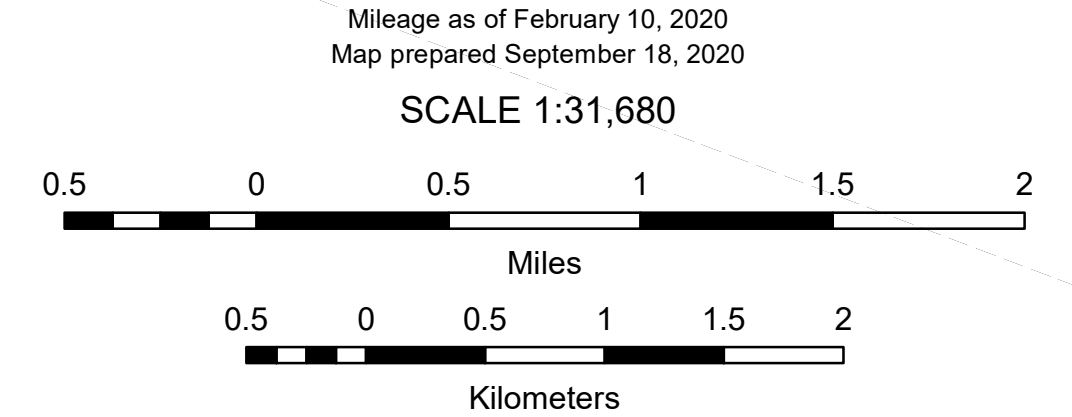
DISCLAIMER:
The untraveled highways (laid-out town highways), discontinued highways, and legal trails hereon are those of which the Agency of Transportation has record; others may exist.

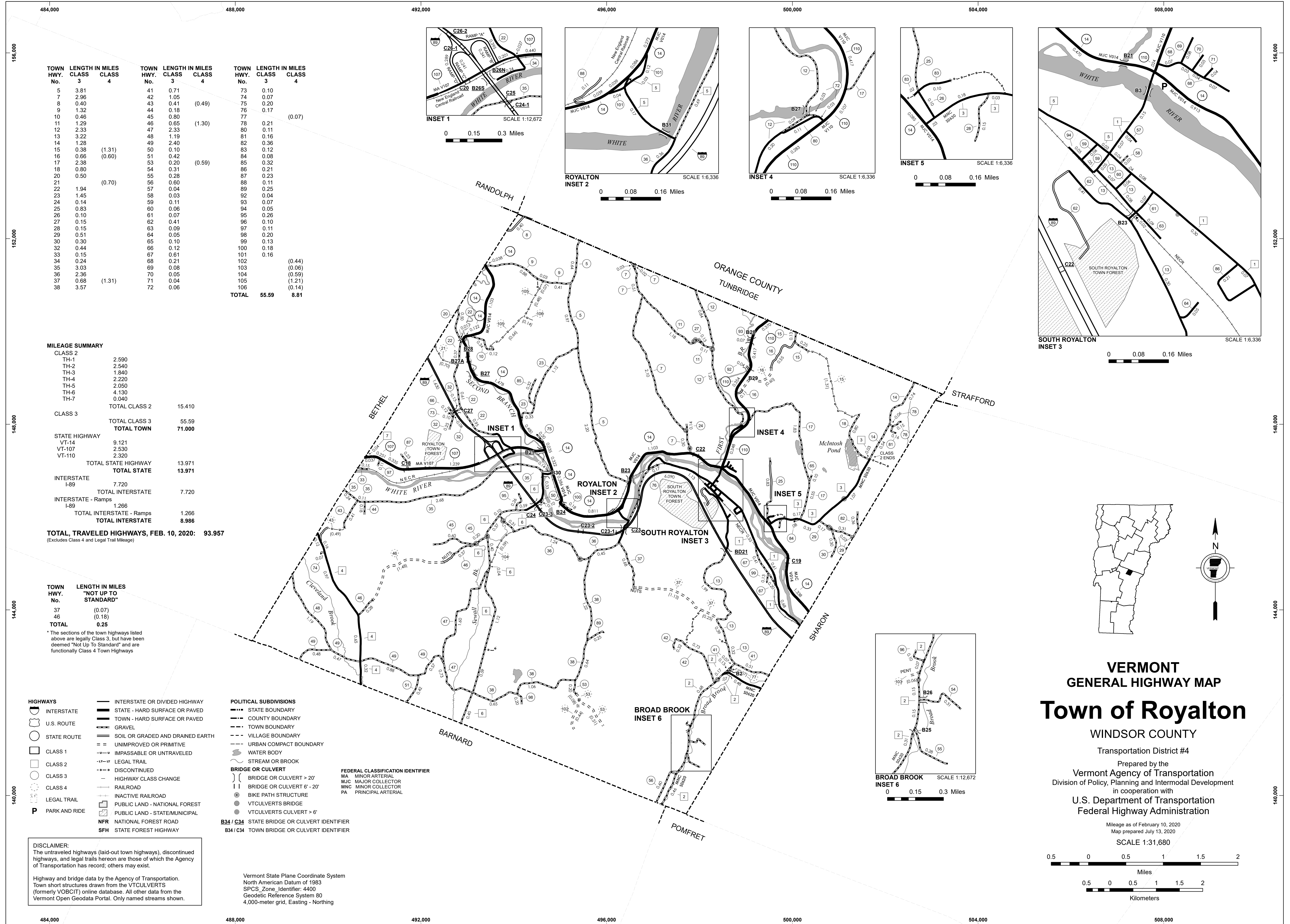
Highway and bridge data by the Agency of Transportation. Town short structures drawn from the VT CULVERTS (formerly VOBCIT) online database. All other data from the Vermont Open Geodata Portal. Only named streams shown.

Vermont State Plane Coordinate System
North American Datum of 1983
SPCS_Zone_Identifier: 4400
Geodetic Reference System 80
4,000-meter grid, Easting - Northing

- HIGHWAYS**
- INTERSTATE OR DIVIDED HIGHWAY
 - STATE - HARD SURFACE OR PAVED
 - TOWN - HARD SURFACE OR PAVED
 - GRAVEL
 - SOIL OR GRADED AND DRAINED EARTH
 - UNIMPROVED OR PRIMITIVE
 - IMPASSABLE OR UNTRAVELED
 - LEGAL TRAIL
 - DISCONTINUED
 - HIGHWAY CLASS CHANGE
 - RAILROAD
 - INACTIVE RAILROAD
 - PUBLIC LAND - NATIONAL FOREST
 - PUBLIC LAND - STATE/MUNICIPAL
 - NATIONAL FOREST ROAD
 - STATE FOREST HIGHWAY
- POLITICAL SUBDIVISIONS**
- STATE BOUNDARY
 - COUNTY BOUNDARY
 - TOWN BOUNDARY
 - VILLAGE BOUNDARY
 - URBAN COMPACT BOUNDARY
 - WATER BODY
 - STREAM OR BROOK
- BRIDGE OR CULVERT**
- BRIDGE OR CULVERT > 20'
 - BRIDGE OR CULVERT 6' - 20'
 - BIKE PATH STRUCTURE
 - VTCULVERTS BRIDGE
 - VTCULVERTS CULVERT > 6'
 - STATE BRIDGE OR CULVERT IDENTIFIER
 - TOWN BRIDGE OR CULVERT IDENTIFIER
- FEDERAL CLASSIFICATION IDENTIFIER**
- MA - MAJOR ARTERIAL
 - MJC - MAJOR COLLECTOR
 - MNC - MINOR COLLECTOR
 - PA - PRINCIPAL ARTERIAL
- P** PARK AND RIDE

VERMONT GENERAL HIGHWAY MAP
Town of Rochester
WINDSOR COUNTY
Transportation District #4
Prepared by the
Vermont Agency of Transportation
Division of Policy, Planning and Intermodal Development
in cooperation with
U.S. Department of Transportation
Federal Highway Administration





TOWN HWY. No.	LENGTH IN MILES CLASS 3	LENGTH IN MILES CLASS 4	TOWN HWY. No.	LENGTH IN MILES CLASS 3	LENGTH IN MILES CLASS 4	TOWN HWY. No.	LENGTH IN MILES CLASS 3	LENGTH IN MILES CLASS 4
5	3.81		41	0.71		73	0.10	
7	2.96		42	1.05		74	0.07	
8	0.40		43	0.41	(0.49)	75	0.20	
9	1.32		44	0.18		76	0.17	
10	0.46		45	0.80		77		(0.07)
11	1.29		46	0.65	(1.30)	78	0.21	
12	2.33		47	2.33		80	0.11	
13	3.22		48	1.19		81	0.16	
14	1.28		49	2.40		82	0.36	
15	0.38	(1.31)	50	0.10		83	0.12	
16	0.66	(0.60)	51	0.42		84	0.08	
17	2.38		53	0.20	(0.59)	85	0.32	
18	0.80		54	0.31		86	0.21	
20	0.50		55	0.28		87	0.23	
21		(0.70)	56	0.60		88	0.11	
22	1.94		57	0.04		89	0.25	
23	1.45		58	0.03		92	0.04	
24	0.14		59	0.11		93	0.07	
25	0.83		60	0.06		94	0.05	
26	0.10		61	0.07		95	0.26	
27	0.15		62	0.41		96	0.10	
28	0.15		63	0.09		97	0.11	
29	0.51		64	0.05		98	0.20	
30	0.30		65	0.10		99	0.13	
32	0.44		66	0.12		100	0.18	
33	0.15		67	0.51		101	0.16	
34	0.24		68	0.21		102		(0.44)
35	3.03		69	0.08	(0.06)	103		(0.06)
36	2.36		70	0.05	(0.59)	104		(0.59)
37	0.68	(1.31)	71	0.04	(1.21)	105		(1.21)
38	3.57		72	0.06	(0.14)	106		(0.14)
TOTAL							55.59	8.81

MILEAGE SUMMARY

CLASS 2		
TH-1	2,590	
TH-2	2,540	
TH-3	1,840	
TH-4	2,220	
TH-5	2,050	
TH-6	4,130	
TH-7	0,040	
TOTAL CLASS 2	15,410	
CLASS 3		
TOTAL CLASS 3	55.59	
TOTAL TOWN	71.000	
STATE HIGHWAY		
VT-14	9,121	
VT-107	2,530	
VT-110	2,320	
TOTAL STATE HIGHWAY	13,971	
TOTAL STATE	13,971	
INTERSTATE		
I-89	7,720	
TOTAL INTERSTATE	7,720	
INTERSTATE - Ramps		
I-89	1,266	
TOTAL INTERSTATE - Ramps	1,266	
TOTAL INTERSTATE	8,986	
TOTAL TRAVELED HIGHWAYS, FEB. 10, 2020:	93.957	

(Excludes Class 4 and Legal Trail Mileage)

TOWN HWY. No.	LENGTH IN MILES "NOT UP TO STANDARD"
37	(0.07)
46	(0.18)
TOTAL	0.25

* The sections of the town highways listed above are legally Class 3, but have been deemed "Not Up To Standard" and are functionally Class 4 Town Highways

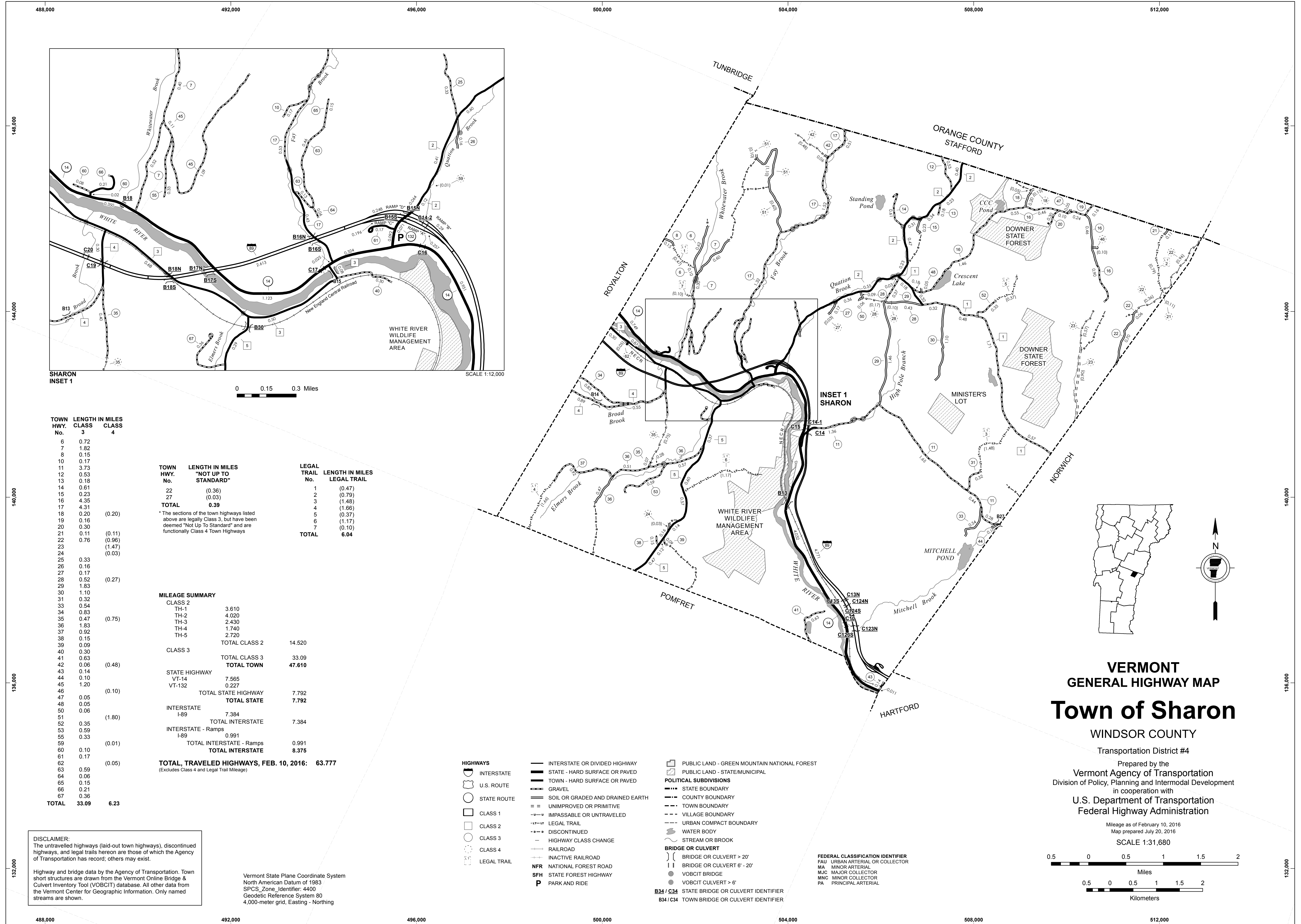
- HIGHWAYS**
- INTERSTATE
 - U.S. ROUTE
 - STATE ROUTE
 - CLASS 1
 - CLASS 2
 - CLASS 3
 - CLASS 4
 - LEGAL TRAIL
 - PARK AND RIDE
 - INTERSTATE OR DIVIDED HIGHWAY
 - STATE - HARD SURFACE OR PAVED
 - TOWN - HARD SURFACE OR PAVED
 - GRAVEL
 - SOIL OR GRADED AND DRAINED EARTH
 - UNIMPROVED OR PRIMITIVE
 - IMPASSABLE OR UNTRAVELED
 - LEGAL TRAIL
 - DISCONTINUED
 - HIGHWAY CLASS CHANGE
 - RAILROAD
 - INACTIVE RAILROAD
 - PUBLIC LAND - NATIONAL FOREST
 - PUBLIC LAND - STATE/MUNICIPAL
 - NFR NATIONAL FOREST ROAD
 - SFH STATE FOREST HIGHWAY

- POLITICAL SUBDIVISIONS**
- STATE BOUNDARY
 - COUNTY BOUNDARY
 - TOWN BOUNDARY
 - VILLAGE BOUNDARY
 - URBAN COMPACT BOUNDARY
 - WATER BODY
 - STREAM OR BROOK
- BRIDGE OR CULVERT**
- BRIDGE OR CULVERT > 20'
 - BRIDGE OR CULVERT 6' - 20'
 - BIKE PATH STRUCTURE
 - VT CULVERTS BRIDGE
 - VT CULVERTS CULVERT > 6'
- FEDERAL CLASSIFICATION IDENTIFIER**
- MA MINOR ARTERIAL
 - MJC MAJOR COLLECTOR
 - MNC MINOR COLLECTOR
 - PA PRINCIPAL ARTERIAL
- B34 / C34 STATE BRIDGE OR CULVERT IDENTIFIER**
- B34 / C34 TOWN BRIDGE OR CULVERT IDENTIFIER**

DISCLAIMER:
The untraveled highways (laid-out town highways), discontinued highways, and legal trails herein are those of which the Agency of Transportation has record; others may exist.

Highway and bridge data by the Agency of Transportation. Town short structures drawn from the VTCULVERTS (formerly VOBCIT) online database. All other data from the Vermont Open Geodata Portal. Only named streams shown.

Vermont State Plane Coordinate System
North American Datum of 1983
SPCS_Zone_Identifier: 4400
Geodetic Reference System 80
4,000-meter grid, Easting - Northing



TOWN HWY. No.	LENGTH IN MILES CLASS 3	LENGTH IN MILES CLASS 4
6	0.72	
7	1.82	
8	0.15	
10	0.17	
11	3.73	
12	0.53	
13	0.18	
14	0.61	
15	0.23	
16	4.35	
17	4.31	
18	0.20	(0.20)
19	0.16	
20	0.30	
21	0.11	(0.11)
22	0.76	(0.96)
23		(1.47)
24		(0.03)
25	0.33	
26	0.16	
27	0.17	
28	0.52	(0.27)
29	1.83	
30	1.10	
31	0.32	
33	0.54	
34	0.83	
35	0.47	(0.75)
36	1.83	
37	0.92	
38	0.15	
39	0.09	
40	0.30	
41	0.63	
42	0.06	(0.48)
43	0.14	
44	0.10	
45	1.20	
46		(0.10)
47	0.05	
48	0.05	
50	0.06	
51		(1.80)
52	0.35	
53	0.59	
55	0.33	
59		(0.01)
60	0.10	
61	0.17	
62		(0.05)
63	0.59	
64	0.06	
65	0.15	
66	0.21	
67	0.36	
TOTAL	33.09	6.23

TOWN HWY. No.	LENGTH IN MILES "NOT UP TO STANDARD"
22	(0.36)
27	(0.03)
TOTAL	0.39

* The sections of the town highways listed above are legally Class 3, but have been deemed "Not Up To Standard" and are functionally Class 4 Town Highways

LEGAL TRAIL No.	LENGTH IN MILES LEGAL TRAIL
1	(0.47)
2	(0.79)
3	(1.48)
4	(1.66)
5	(0.37)
6	(1.17)
7	(0.10)
TOTAL	6.04

MILEAGE SUMMARY		
CLASS 2		
TH-1	3.610	
TH-2	4.020	
TH-3	2.430	
TH-4	1.740	
TH-5	2.720	
TOTAL CLASS 2	14.520	
CLASS 3		
TOTAL CLASS 3	33.09	
TOTAL TOWN	47.610	
STATE HIGHWAY		
VT-14	7.565	
VT-132	0.227	
TOTAL STATE HIGHWAY	7.792	
TOTAL STATE	7.792	
INTERSTATE		
I-89	7.384	
TOTAL INTERSTATE	7.384	
INTERSTATE - Ramps		
I-89	0.991	
TOTAL INTERSTATE - Ramps	0.991	
TOTAL INTERSTATE	8.375	
TOTAL, TRAVELED HIGHWAYS, FEB. 10, 2016:	63.777	
(Excludes Class 4 and Legal Trail Mileage)		

DISCLAIMER:
The untraveled highways (laid-out town highways), discontinued highways, and legal trails hereon are those of which the Agency of Transportation has record; others may exist.

Highway and bridge data by the Agency of Transportation. Town short structures are drawn from the Vermont Online Bridge & Culvert Inventory Tool (VOBCIT) database. All other data from the Vermont Center for Geographic Information. Only named streams are shown.

Vermont State Plane Coordinate System
North American Datum of 1983
SPCS_Zone_Identifier: 4400
Geodetic Reference System 80
4,000-meter grid, Easting - Northing

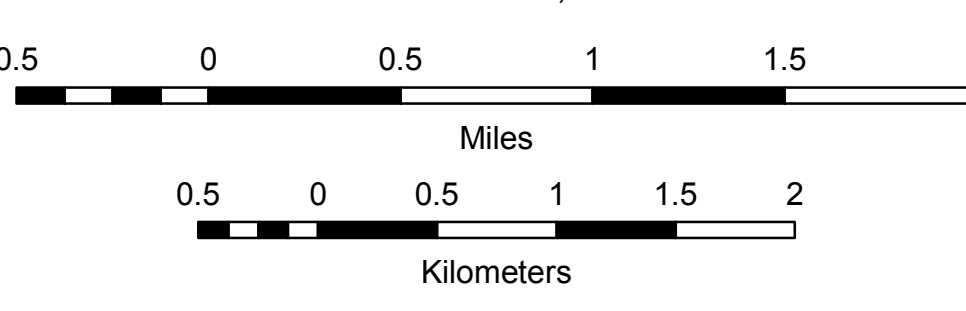
- HIGHWAYS**
- INTERSTATE
 - U.S. ROUTE
 - STATE ROUTE
 - CLASS 1
 - CLASS 2
 - CLASS 3
 - CLASS 4
 - LEGAL TRAIL
- INTERSTATE OR DIVIDED HIGHWAY
STATE - HARD SURFACE OR PAVED
TOWN - HARD SURFACE OR PAVED
GRAVEL
SOIL OR GRADED AND DRAINED EARTH
UNIMPROVED OR PRIMITIVE
IMPASSABLE OR UNTRAVELED
LEGAL TRAIL
DISCONTINUED
HIGHWAY CLASS CHANGE
RAILROAD
INACTIVE RAILROAD
NATIONAL FOREST ROAD
STATE FOREST HIGHWAY
PARK AND RIDE
- PUBLIC LAND - GREEN MOUNTAIN NATIONAL FOREST**
PUBLIC LAND - STATE/MUNICIPAL
- POLITICAL SUBDIVISIONS**
- STATE BOUNDARY
 - COUNTY BOUNDARY
 - TOWN BOUNDARY
 - VILLAGE BOUNDARY
 - URBAN COMPACT BOUNDARY
 - WATER BODY
 - STREAM OR BROOK
- BRIDGE OR CULVERT**
- BRIDGE OR CULVERT > 20'
 - BRIDGE OR CULVERT 6' - 20'
 - VOBCIT BRIDGE
 - VOBCIT CULVERT > 6'
 - STATE BRIDGE OR CULVERT IDENTIFIER
 - TOWN BRIDGE OR CULVERT IDENTIFIER
- FEDERAL CLASSIFICATION IDENTIFIER**
- FAU URBAN ARTERIAL OR COLLECTOR
 - MA MINOR ARTERIAL
 - MJC MAJOR COLLECTOR
 - MNC MINOR COLLECTOR
 - PA PRINCIPAL ARTERIAL

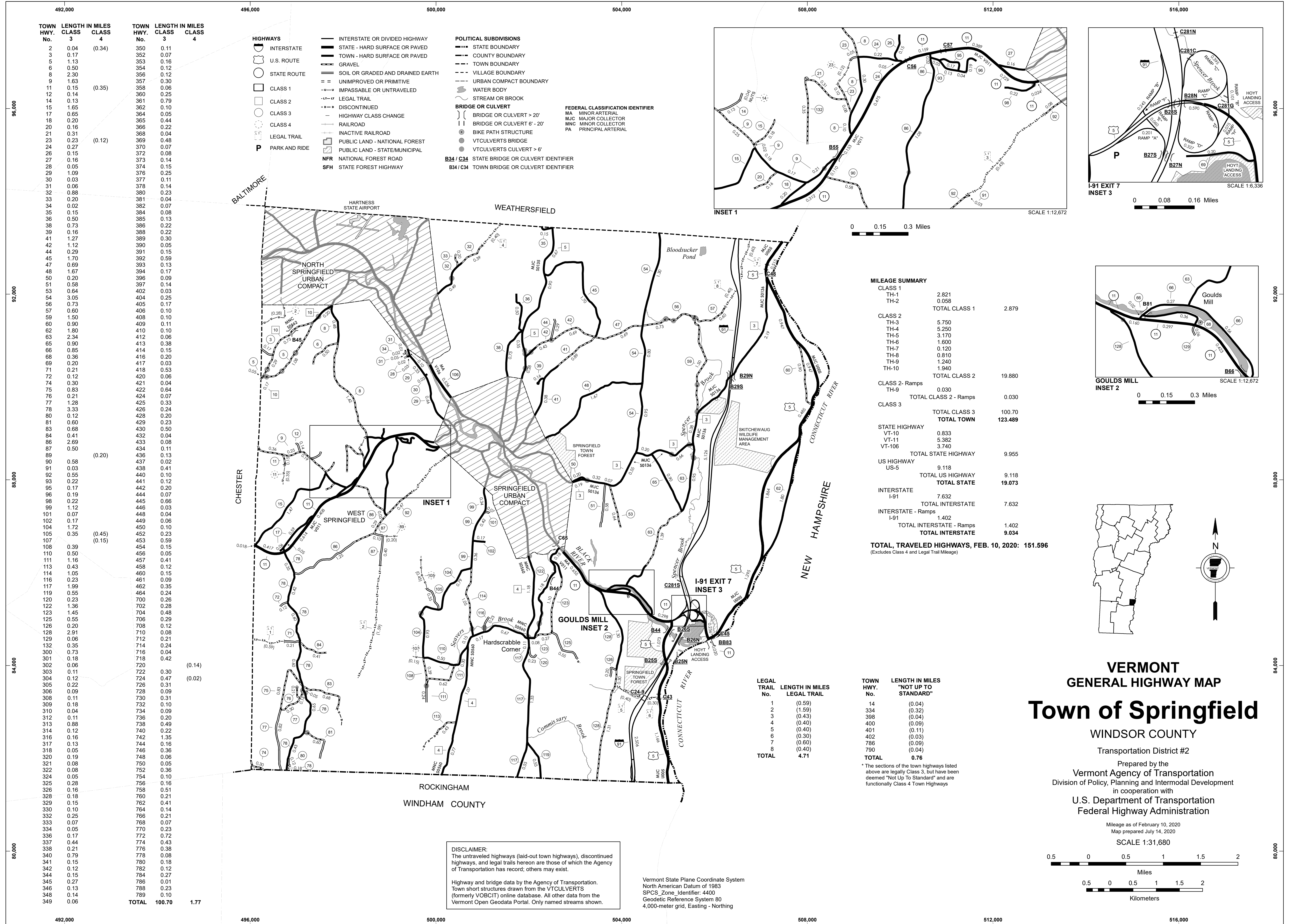
VERMONT
GENERAL HIGHWAY MAP
Town of Sharon

WINDSOR COUNTY
Transportation District #4

Prepared by the
Vermont Agency of Transportation
Division of Policy, Planning and Intermodal Development
in cooperation with
U.S. Department of Transportation
Federal Highway Administration

Mileage as of February 10, 2016
Map prepared July 20, 2016
SCALE 1:31,680





TOWN HWY. No.	LENGTH IN MILES CLASS 3	LENGTH IN MILES CLASS 4	TOWN HWY. No.	LENGTH IN MILES CLASS 3	LENGTH IN MILES CLASS 4
2	0.04	(0.34)	350	0.11	
3	0.17		352	0.07	
5	1.13		353	0.16	
6	0.50		354	0.12	
8	2.30		356	0.12	
9	1.53		357	0.30	
11	0.15	(0.35)	358	0.06	
12	0.14		360	0.25	
14	0.13		361	0.79	
15	1.65		362	0.10	
17	0.65		364	0.05	
18	0.20		365	0.44	
20	0.16		366	0.22	
21	0.31		368	0.04	
23	0.23	(0.12)	369	0.48	
24	0.27		370	0.07	
26	0.15		372	0.08	
27	0.16		373	0.14	
28	0.05		374	0.15	
29	1.09		376	0.25	
30	0.03		377	0.11	
31	0.06		378	0.14	
32	0.88		380	0.23	
33	0.20		381	0.04	
34	0.02		382	0.07	
35	0.15		384	0.08	
36	0.50		385	0.13	
38	0.73		386	0.22	
39	0.16		388	0.22	
41	1.27		389	0.30	
42	1.12		390	0.05	
44	0.29		391	0.15	
45	1.70		392	0.59	
47	0.69		393	0.13	
48	1.67		394	0.17	
50	0.20		396	0.09	
51	0.58		397	0.14	
53	0.84		402	0.03	
54	3.05		404	0.25	
56	0.73		405	0.17	
57	0.60		406	0.10	
59	1.50		408	0.10	
60	0.90		409	0.11	
62	1.80		410	0.10	
63	2.34		412	0.06	
65	0.90		413	0.38	
66	0.85		414	0.15	
68	0.36		416	0.20	
69	0.20		417	0.03	
71	0.21		418	0.53	
72	0.12		420	0.06	
74	0.30		421	0.04	
75	0.83		422	0.64	
76	0.21		424	0.07	
77	1.28		425	0.33	
78	3.33		426	0.24	
80	0.12		428	0.20	
81	0.60		429	0.23	
83	0.68		430	0.50	
84	0.41		432	0.04	
86	2.89		433	0.09	
87	0.50		434	0.11	
89	0.58	(0.20)	436	0.13	
90	0.58		437	0.02	
91	0.03		438	0.41	
92	0.55		440	0.10	
93	0.22		441	0.12	
95	0.17		442	0.20	
96	0.19		444	0.07	
98	0.22		445	0.66	
99	1.12		446	0.03	
101	0.07		448	0.04	
102	0.17		449	0.06	
104	1.72		450	0.10	
105	0.35	(0.45)	452	0.23	
107	0.19	(0.15)	453	0.59	
108	0.39		454	0.15	
110	0.50		456	0.05	
111	1.16		457	0.41	
113	0.43		458	0.12	
114	1.05		460	0.15	
116	0.23		461	0.09	
117	1.99		462	0.35	
119	0.55		464	0.24	
120	0.23		700	0.26	
122	1.36		702	0.28	
123	1.45		704	0.48	
125	0.55		706	0.29	
126	0.20		708	0.12	
128	2.91		710	0.08	
129	0.06		712	0.21	
132	0.35		714	0.24	
300	0.73		716	0.04	
301	0.18		718	0.42	
302	0.06		720	0.00	(0.14)
303	0.11		722	0.30	(0.02)
304	0.12		724	0.47	
305	0.22		726	0.31	
306	0.09		728	0.09	
308	0.11		730	0.31	
309	0.18		732	0.10	
310	0.04		734	0.09	
312	0.11		736	0.20	
313	0.88		738	0.49	
314	0.12		740	0.22	
316	0.16		742	1.35	
317	0.13		744	0.16	
318	0.05		746	0.36	
320	0.19		748	0.06	
321	0.08		750	0.05	
322	0.08		752	0.36	
324	0.05		754	0.10	
325	0.28		756	0.16	
326	0.16		758	0.51	
328	0.18		760	0.21	
329	0.15		762	0.41	
330	0.10		764	0.14	
332	0.25		766	0.21	
333	0.07		768	0.07	
334	0.05		770	0.23	
336	0.17		772	0.72	
337	0.44		774	0.43	
338	0.21		776	0.38	
340	0.79		778	0.08	
341	0.15		780	0.18	
342	0.12		782	0.12	
344	0.15		784	0.27	
345	0.27		786	0.01	
346	0.13		788	0.23	
348	0.14		789	0.10	
349	0.06		790	0.10	
TOTAL	100.70	1.77			

MILEAGE SUMMARY

CLASS 1		
TH-1	2.821	
TH-2	0.058	
TOTAL CLASS 1	2.879	
CLASS 2		
TH-3	5.750	
TH-4	5.250	
TH-5	3.170	
TH-6	1.600	
TH-7	0.120	
TH-8	0.810	
TH-9	1.240	
TH-10	1.940	
TOTAL CLASS 2	19.880	
CLASS 2 - Ramps		
TH-9	0.030	
TOTAL CLASS 2 - Ramps	0.030	
CLASS 3		
TOTAL CLASS 3	100.70	
TOTAL TOWN	123.489	
STATE HIGHWAY		
VT-10	0.833	
VT-11	5.382	
VT-106	3.740	
TOTAL STATE HIGHWAY	9.955	
US HIGHWAY		
US-5	9.118	
TOTAL US HIGHWAY	9.118	
TOTAL STATE	19.073	
INTERSTATE		
I-91	7.632	
TOTAL INTERSTATE	7.632	
INTERSTATE - Ramps		
I-91	1.402	
TOTAL INTERSTATE - Ramps	1.402	
TOTAL INTERSTATE	9.034	
TOTAL, TRAVELED HIGHWAYS, FEB. 10, 2020:	151.596	

(Excludes Class 4 and Legal Trail Mileage)

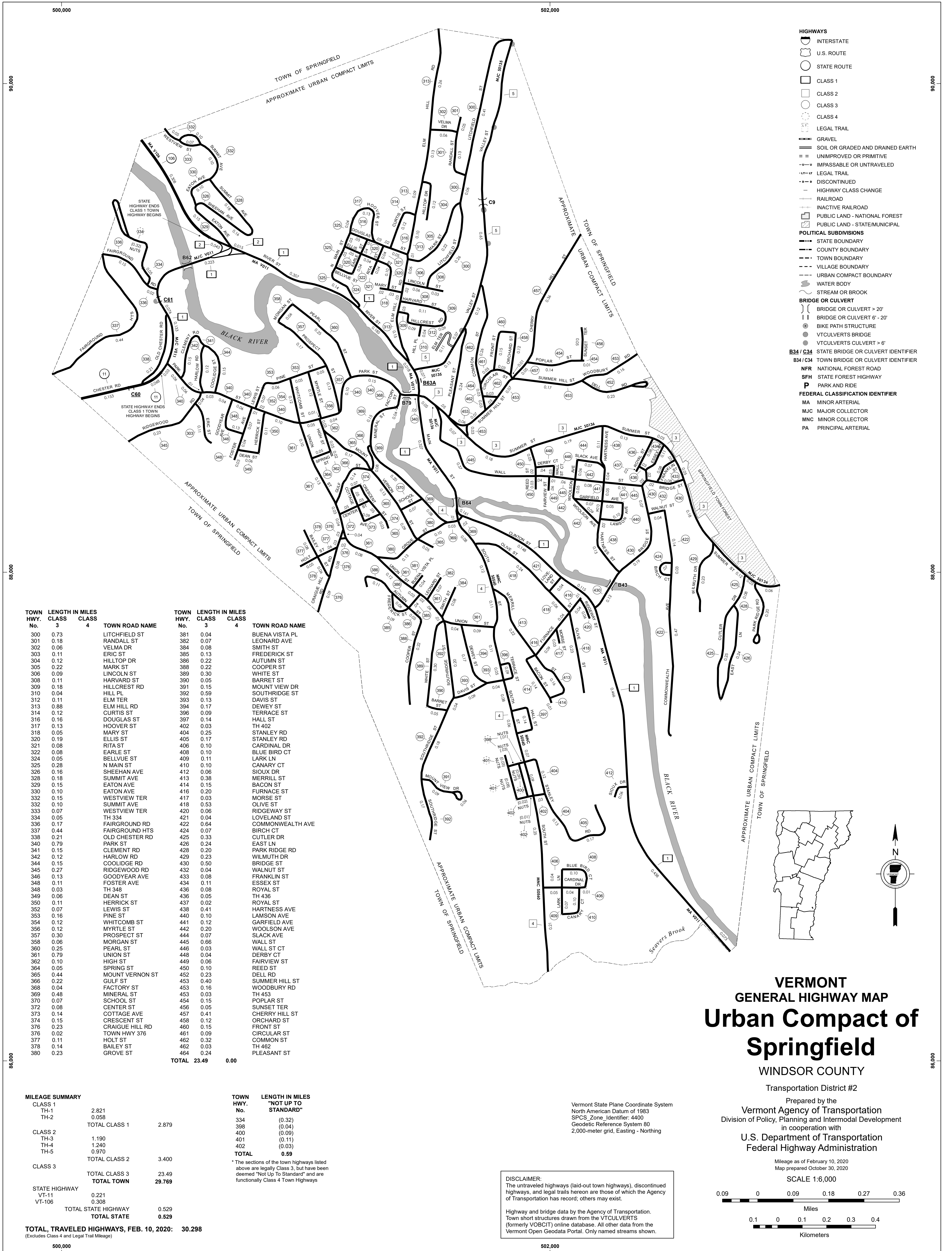
LEGAL TRAIL No.	LENGTH IN MILES LEGAL TRAIL
1	(0.59)
2	(1.59)
3	(0.43)
4	(0.40)
5	(0.40)
6	(0.30)
7	(0.60)
8	(0.40)
TOTAL	4.71

TOWN HWY. No.	LENGTH IN MILES "NOT UP TO STANDARD"
14	(0.04)
334	(0.32)
398	(0.04)
400	(0.09)
401	(0.11)
402	(0.03)
706	(0.09)
790	(0.04)
TOTAL	0.76

* The sections of the town highways listed above are legally Class 3, but have been deemed "Not Up To Standard" and are functionally Class 4 Town Highways

DISCLAIMER:
The untraveled highways (laid-out town highways), discontinued highways, and legal trails herein are those of which the Agency of Transportation has record; others may exist.
Highway and bridge data by the Agency of Transportation. Town short structures drawn from the VTCULVERTS (formerly VOBCIT) online database. All other data from the Vermont Open Geodata Portal. Only named streams shown.

Vermont State Plane Coordinate System
North American Datum of 1983
SPCS_Zone_Identifier: 4400
Geodetic Reference System 80
4,000-meter grid, Easting - Northing



- HIGHWAYS**
- INTERSTATE
 - U.S. ROUTE
 - STATE ROUTE
 - CLASS 1
 - CLASS 2
 - CLASS 3
 - CLASS 4
 - LEGAL TRAIL
 - GRAVEL
 - SOIL OR GRADED AND DRAINED EARTH
 - UNIMPROVED OR PRIMITIVE
 - IMPASSABLE OR UNTRAVELED
 - LEGAL TRAIL
 - DISCONTINUED
 - HIGHWAY CLASS CHANGE
 - RAILROAD
 - INACTIVE RAILROAD
 - PUBLIC LAND - NATIONAL FOREST
 - PUBLIC LAND - STATE/MUNICIPAL
- POLITICAL SUBDIVISIONS**
- STATE BOUNDARY
 - COUNTY BOUNDARY
 - TOWN BOUNDARY
 - VILLAGE BOUNDARY
 - URBAN COMPACT BOUNDARY
 - WATER BODY
 - STREAM OR BROOK
- BRIDGE OR CULVERT**
- BRIDGE OR CULVERT > 20'
 - BRIDGE OR CULVERT 6' - 20'
 - BIKE PATH STRUCTURE
 - VT CULVERTS BRIDGE
 - VT CULVERTS CULVERT > 6'
- B34 / C34** STATE BRIDGE OR CULVERT IDENTIFIER
B34 / C34 TOWN BRIDGE OR CULVERT IDENTIFIER
NFR NATIONAL FOREST ROAD
SFH STATE FOREST HIGHWAY
P PARK AND RIDE
- FEDERAL CLASSIFICATION IDENTIFIER**
- MA MINOR ARTERIAL
 - MJC MAJOR COLLECTOR
 - MNC MINOR COLLECTOR
 - PA PRINCIPAL ARTERIAL

TOWN HWY. No.	LENGTH IN MILES CLASS 3	LENGTH IN MILES CLASS 4	TOWN ROAD NAME	TOWN HWY. No.	LENGTH IN MILES CLASS 3	LENGTH IN MILES CLASS 4	TOWN ROAD NAME
300	0.73		LITCHFIELD ST	381	0.04		BUENA VISTA PL
301	0.18		RANDALL ST	382	0.07		LEONARD AVE
302	0.06		VELMA DR	384	0.08		SMITH ST
303	0.11		ERIC ST	385	0.13		FREDERICK ST
304	0.12		HILLTOP DR	386	0.22		AUTUMN ST
305	0.22		MARK ST	388	0.22		COOPER ST
306	0.09		LINCOLN ST	389	0.30		WHITE ST
308	0.11		HARVARD ST	390	0.05		BARRET ST
309	0.18		HILLCREST RD	391	0.15		MOUNT VIEW DR
310	0.04		HILL PL	392	0.59		SOUTHRIDGE ST
312	0.11		ELM TER	393	0.13		DAVIS ST
313	0.88		ELM HILL RD	394	0.17		DEWEY ST
314	0.12		CURTIS ST	396	0.09		TERRACE ST
316	0.16		DOUGLAS ST	397	0.14		HALL ST
317	0.13		HOOVER ST	402	0.03		TH 402
318	0.05		MARY ST	404	0.25		STANLEY RD
320	0.19		ELLIS ST	405	0.17		STANLEY RD
321	0.08		RITA ST	406	0.10		CARDINAL DR
322	0.08		EARLE ST	408	0.10		BLUE BIRD CT
324	0.05		BELLVUE ST	409	0.11		LARK LN
325	0.28		N MAIN ST	410	0.10		CANARY CT
326	0.16		SHEEHAN AVE	412	0.06		SIoux DR
328	0.18		SUMMIT AVE	413	0.38		MERRILL ST
329	0.15		EATON AVE	414	0.15		BACON ST
330	0.10		EATON AVE	416	0.20		FURNACE ST
332	0.15		WESTVIEW TER	417	0.03		MORSE ST
333	0.10		SUMMIT AVE	418	0.53		OLIVE ST
334	0.07		WESTVIEW TER	420	0.06		RIDGEWAY ST
334	0.05		TH 334	421	0.04		LOVELAND ST
336	0.17		FAIRGROUND RD	422	0.64		COMMONWEALTH AVE
337	0.44		FAIRGROUND HTS	424	0.07		BIRCH CT
338	0.21		OLD CHESTER RD	425	0.33		CUTLER DR
340	0.79		PARK ST	426	0.24		EAST LN
341	0.15		CLEMENT RD	428	0.20		PARK RIDGE RD
342	0.12		HARLOW RD	429	0.23		WILMUTH DR
344	0.15		COOLIDGE RD	430	0.50		BRIDGE ST
345	0.27		RIDGEWOOD RD	432	0.04		WALNUT ST
346	0.13		GOODYEAR AVE	433	0.08		FRANKLIN ST
348	0.11		FOSTER AVE	434	0.11		ESSEX ST
348	0.03		TH 348	436	0.08		ROYAL ST
349	0.06		DEAN ST	436	0.05		TH 436
350	0.11		HERRICK ST	437	0.02		ROYAL ST
352	0.07		LEWIS ST	438	0.41		HARTNESS AVE
353	0.16		PINE ST	440	0.10		LAMSON AVE
354	0.12		WHITCOMB ST	441	0.12		GARFIELD AVE
356	0.12		MYRTLE ST	442	0.20		WOOLSON AVE
357	0.30		PROSPECT ST	444	0.07		SLACK AVE
358	0.06		MORGAN ST	445	0.66		WALL ST
360	0.25		PEARL ST	446	0.03		WALL ST CT
361	0.79		UNION ST	448	0.04		DERBY CT
362	0.10		HIGH ST	449	0.06		FAIRVIEW ST
364	0.05		SPRING ST	450	0.10		REED ST
365	0.44		MOUNT VERNON ST	452	0.23		DELL RD
366	0.22		GULF ST	453	0.40		SUMMER HILL ST
368	0.04		FACTORY ST	453	0.16		WOODBURY RD
369	0.48		MINERAL ST	453	0.03		TH 453
370	0.07		SCHOOL ST	454	0.15		POPLAR ST
372	0.08		CENTER ST	456	0.05		SUNSET TER
373	0.14		COTTAGE AVE	457	0.41		CHERRY HILL ST
374	0.15		CRESCENT ST	458	0.12		ORCHARD ST
376	0.23		CRAIGUE HILL RD	460	0.15		FRONT ST
376	0.02		TOWN HWY 376	461	0.09		CIRCULAR ST
377	0.11		HOLT ST	462	0.32		COMMON ST
378	0.14		BAILEY ST	462	0.03		TH 462
380	0.23		GROVE ST	464	0.24		PLEASANT ST
TOTAL			23.49	0.00			

MILEAGE SUMMARY

CLASS	TH-1	TH-2	TOTAL CLASS	MILES
CLASS 1	2.821	0.058	2.879	
CLASS 2	1.190	1.240	2.430	
CLASS 3	0.970		0.970	
TOTAL CLASS 2				3.400
TOTAL CLASS 3				23.49
TOTAL TOWN				29.769

STATE HIGHWAY	VT-11	VT-106	TOTAL STATE HIGHWAY	MILES
VT-11	0.221		0.221	
VT-106	0.308		0.308	
TOTAL STATE HIGHWAY				0.529
TOTAL STATE				0.529

TOTAL, TRAVELED HIGHWAYS, FEB. 10, 2020: 30.298
(Excludes Class 4 and Legal Trail Mileage)

TOWN LENGTH IN MILES "NOT UP TO STANDARD"

TOWN HWY. No.	LENGTH IN MILES
334	(0.32)
398	(0.04)
400	(0.09)
401	(0.11)
402	(0.03)
TOTAL	0.59

* The sections of the town highways listed above are legally Class 3, but have been deemed "Not Up To Standard" and are functionally Class 4 Town Highways

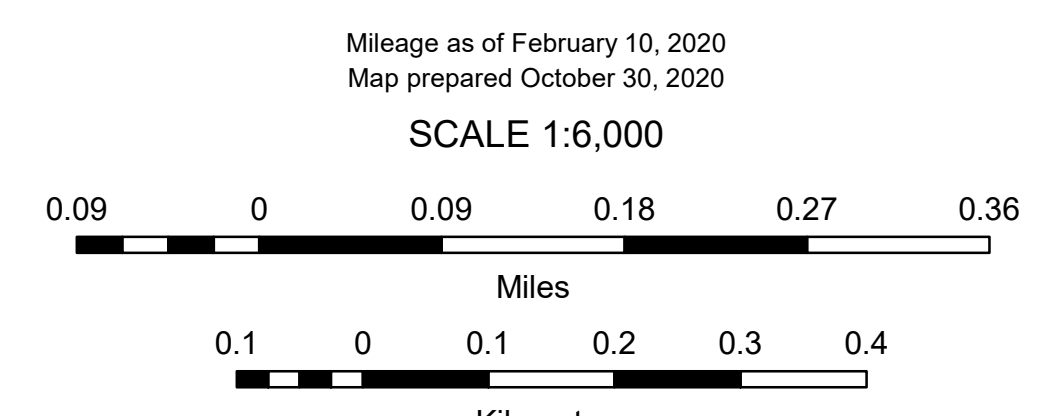
Vermont State Plane Coordinate System
 North American Datum of 1983
 SPCS_Zone_Identifier: 4400
 Geodetic Reference System 80
 2,000-meter grid, Easting - Northing

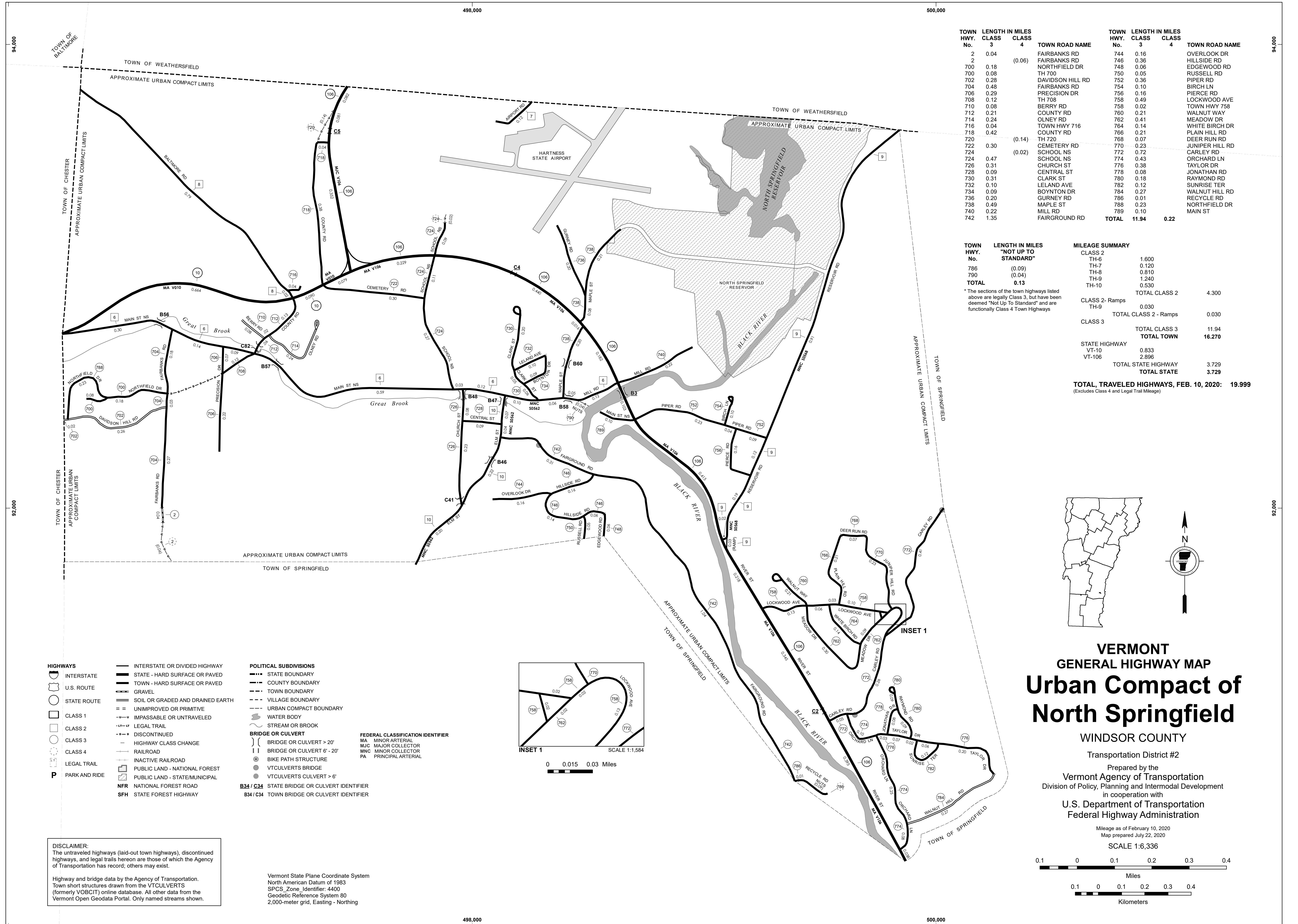
DISCLAIMER:
 The untraveled highways (laid-out town highways), discontinued highways, and legal trails hereon are those of which the Agency of Transportation has record; others may exist.

Highway and bridge data by the Agency of Transportation. Town short structures drawn from the VTCULVERTS (formerly VOBCT) online database. All other data from the Vermont Open Geodata Portal. Only named streams shown.

VERMONT
GENERAL HIGHWAY MAP
Urban Compact of
Springfield
WINDSOR COUNTY

Transportation District #2
 Prepared by the
Vermont Agency of Transportation
 Division of Policy, Planning and Intermodal Development
 in cooperation with
U.S. Department of Transportation
Federal Highway Administration





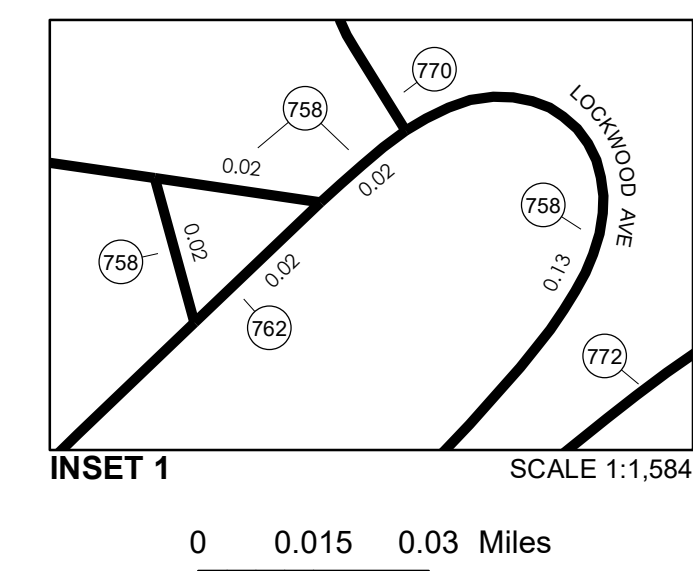
TOWN HWY. No.	LENGTH IN MILES CLASS 3	CLASS 4	TOWN ROAD NAME	TOWN HWY. No.	LENGTH IN MILES CLASS 3	CLASS 4	TOWN ROAD NAME
2	0.04		FAIRBANKS RD	744	0.16		OVERLOOK DR
2		(0.06)	FAIRBANKS RD	746	0.36		HILLSIDE RD
700	0.18		NORTHFIELD DR	748	0.06		EDGEWOOD RD
700	0.08		TH 700	750	0.05		RUSSELL RD
702	0.28		DAVIDSON HILL RD	752	0.36		PIPER RD
704	0.48		FAIRBANKS RD	754	0.10		BIRCH LN
706	0.29		PRECISION DR	756	0.16		PIERCE RD
708	0.12		TH 708	758	0.49		LOCKWOOD AVE
710	0.08		BERRY RD	758	0.02		TOWN HWY 758
712	0.21		COUNTY RD	760	0.21		WALNUT WAY
714	0.24		OLNEY RD	762	0.41		MEADOW DR
716	0.04		TOWN HWY 716	764	0.14		WHITE BIRCH DR
718	0.42		COUNTY RD	766	0.21		PLAIN HILL RD
720		(0.14)	TH 720	768	0.07		DEER RUN RD
722	0.30		CEMETERY RD	770	0.23		JUNIPER HILL RD
724		(0.02)	SCHOOL NS	772	0.72		CARLEY RD
724	0.47		SCHOOL NS	774	0.43		ORCHARD LN
726	0.31		CHURCH ST	776	0.38		TAYLOR DR
728	0.09		CENTRAL ST	778	0.08		JONATHAN RD
730	0.31		CLARK ST	780	0.18		RAYMOND RD
732	0.10		LELAND AVE	782	0.12		SUNRISE TER
734	0.09		BOYNTON DR	784	0.27		WALNUT HILL RD
736	0.20		GURNEY RD	786	0.01		RECYCLE RD
738	0.49		MAPLE ST	788	0.23		NORTHFIELD DR
740	0.22		MILL RD	789	0.10		MAIN ST
742	1.35		FAIRGROUND RD	TOTAL	11.94	0.22	

TOWN HWY. No.	LENGTH IN MILES "NOT UP TO STANDARD"	MILEAGE SUMMARY
786	(0.09)	CLASS 2
790	(0.04)	TH-6 1.600
TOTAL	0.13	TH-7 0.120
		TH-8 0.810
		TH-9 1.240
		TH-10 0.530
		TOTAL CLASS 2 4.300
		CLASS 2 - Ramps TH-9 0.030
		TOTAL CLASS 2 - Ramps 0.030
		CLASS 3
		TOTAL CLASS 3 11.94
		TOTAL TOWN 16.270
		STATE HIGHWAY
		VT-10 0.833
		VT-106 2.896
		TOTAL STATE HIGHWAY 3.729
		TOTAL STATE 3.729

* The sections of the town highways listed above are legally Class 3, but have been deemed "Not Up To Standard" and are functionally Class 4 Town Highways

TOTAL, TRAVELED HIGHWAYS, FEB. 10, 2020: 19,999
(Excludes Class 4 and Legal Trail Mileage)

- HIGHWAYS**
 - INTERSTATE
 - U.S. ROUTE
 - STATE ROUTE
 - CLASS 1
 - CLASS 2
 - CLASS 3
 - CLASS 4
 - LEGAL TRAIL
 - PARK AND RIDE
 - INTERSTATE OR DIVIDED HIGHWAY
 - STATE - HARD SURFACE OR PAVED
 - TOWN - HARD SURFACE OR PAVED
 - GRAVEL
 - SOIL OR GRADED AND DRAINED EARTH
 - UNIMPROVED OR PRIMITIVE
 - IMPASSABLE OR UNTRAVELED
 - LEGAL TRAIL
 - DISCONTINUED
 - HIGHWAY CLASS CHANGE
 - RAILROAD
 - INACTIVE RAILROAD
 - PUBLIC LAND - NATIONAL FOREST
 - PUBLIC LAND - STATE/MUNICIPAL
 - NFR NATIONAL FOREST ROAD
 - SFH STATE FOREST HIGHWAY
- POLITICAL SUBDIVISIONS**
 - STATE BOUNDARY
 - COUNTY BOUNDARY
 - TOWN BOUNDARY
 - VILLAGE BOUNDARY
 - URBAN COMPACT BOUNDARY
 - WATER BODY
 - STREAM OR BROOK
 - BRIDGE OR CULVERT**
 - BRIDGE OR CULVERT > 20'
 - BRIDGE OR CULVERT 6' - 20'
 - BIKE PATH STRUCTURE
 - VT CULVERTS BRIDGE
 - VT CULVERTS CULVERT > 6'
 - B34 / C34 STATE BRIDGE OR CULVERT IDENTIFIER
 - B34 / C34 TOWN BRIDGE OR CULVERT IDENTIFIER
 - FEDERAL CLASSIFICATION IDENTIFIER**
 - MA MINOR ARTERIAL
 - MJC MAJOR COLLECTOR
 - MNC MINOR COLLECTOR
 - PA PRINCIPAL ARTERIAL



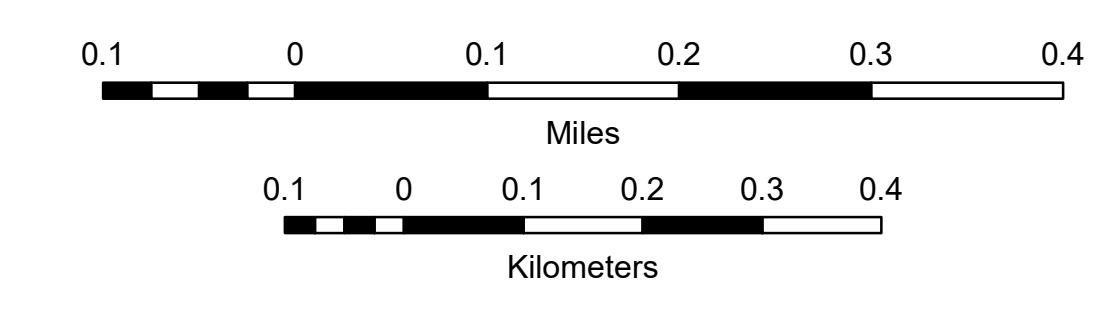
VERMONT GENERAL HIGHWAY MAP Urban Compact of North Springfield

WINDSOR COUNTY
Transportation District #2

Prepared by the
Vermont Agency of Transportation
Division of Policy, Planning and Intermodal Development
in cooperation with
U.S. Department of Transportation
Federal Highway Administration

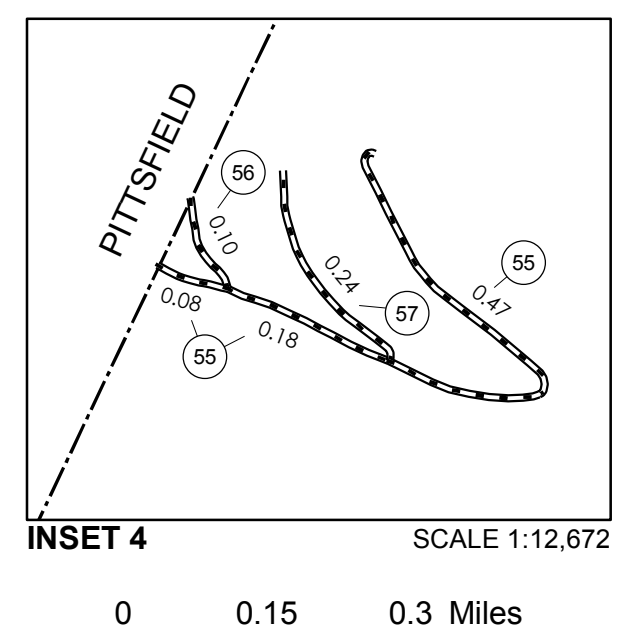
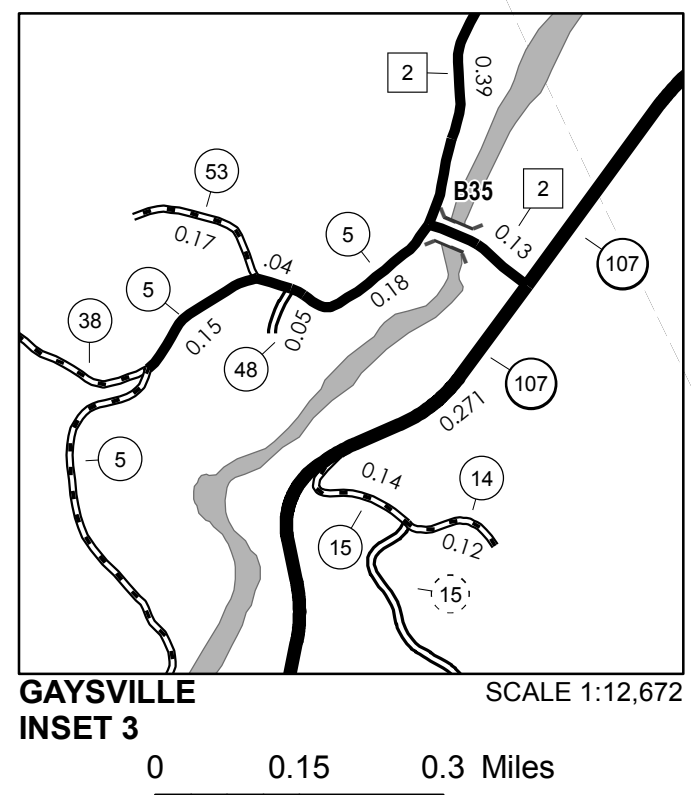
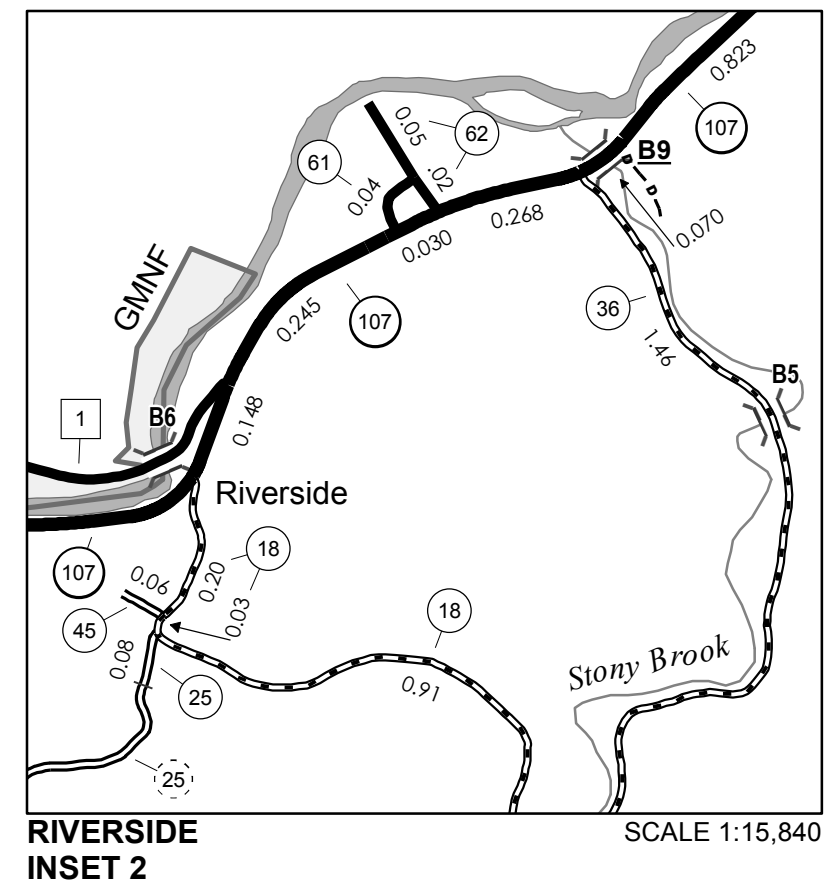
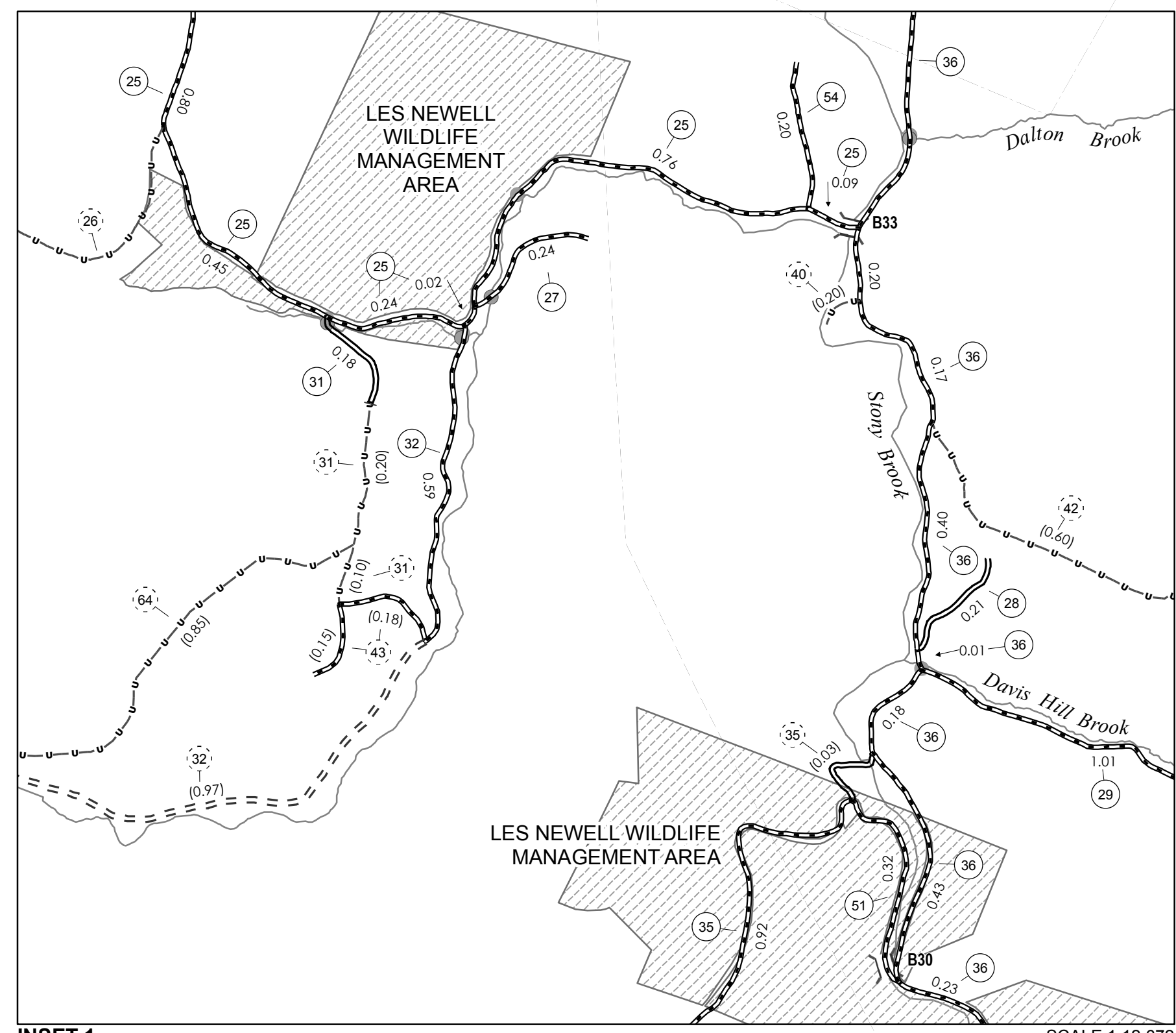
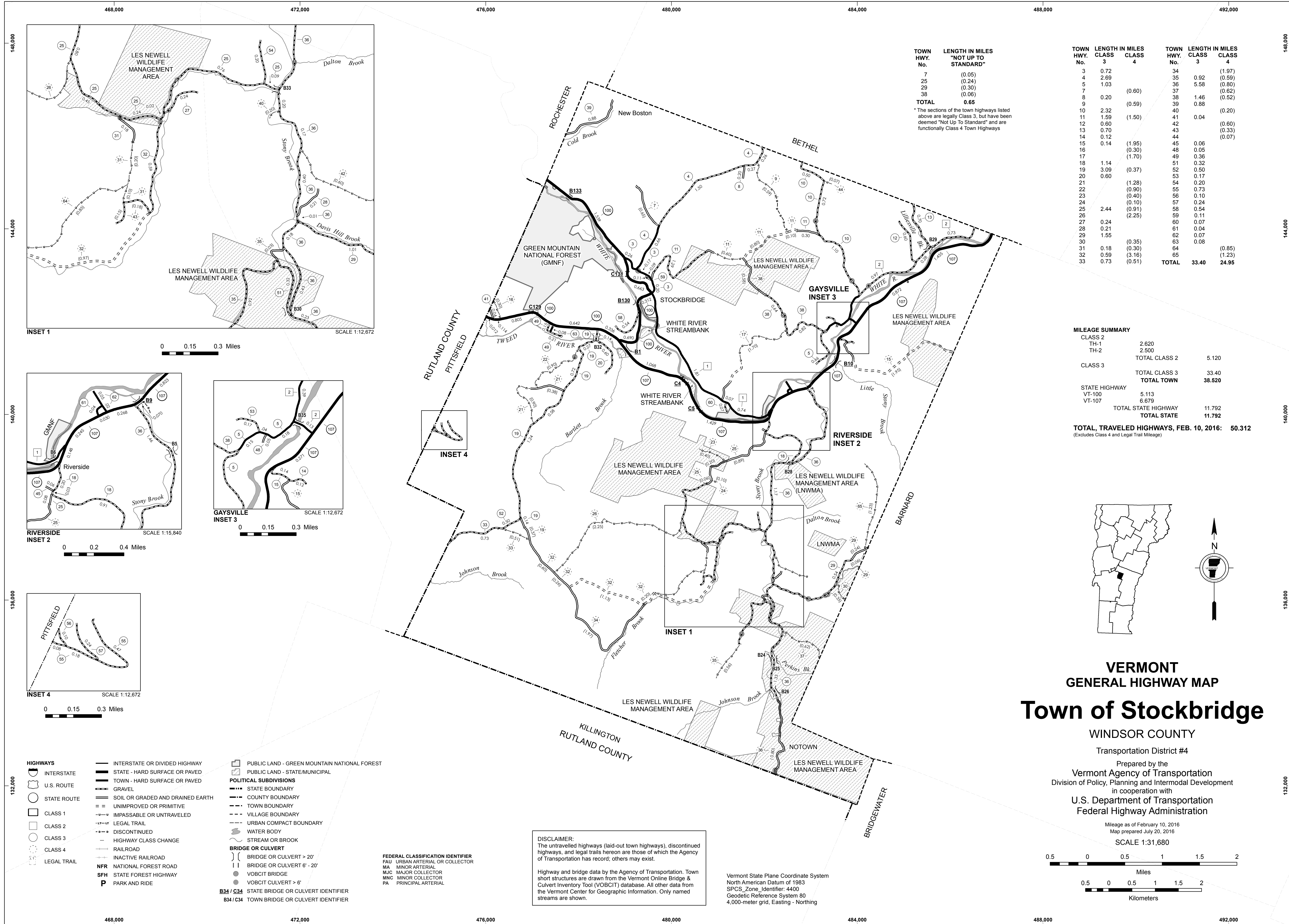
Mileage as of February 10, 2020
Map prepared July 22, 2020

SCALE 1:6,336



DISCLAIMER:
The untraveled highways (laid-out town highways), discontinued highways, and legal trails herein are those of which the Agency of Transportation has record; others may exist.

Vermont State Plane Coordinate System
North American Datum of 1983
SPCS_Zone_Identifier: 4400
Geodetic Reference System 80
2,000-meter grid, Easting - Northing



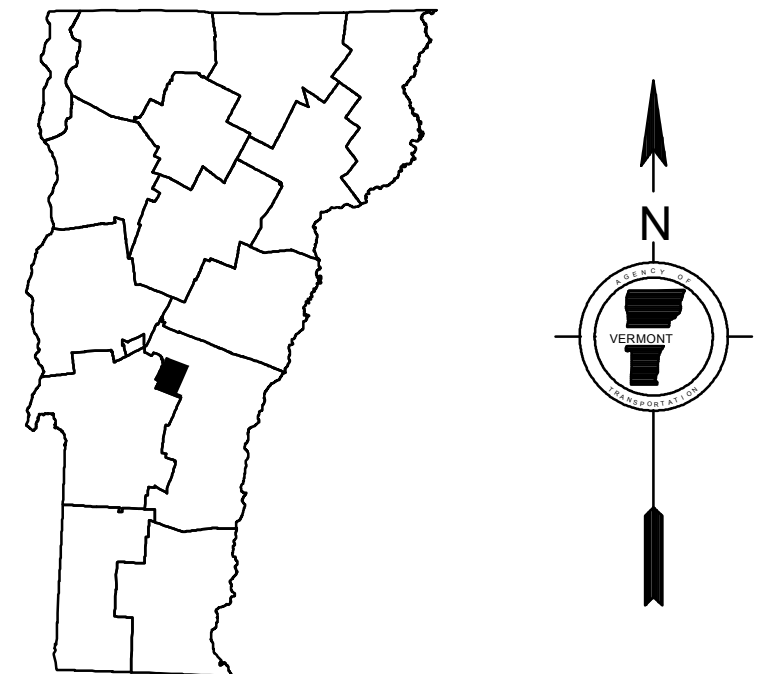
TOWN HWY. No.	LENGTH IN MILES "NOT UP TO STANDARD"	TOWN HWY. No.	LENGTH IN MILES CLASS 3	LENGTH IN MILES CLASS 4	TOWN HWY. No.	LENGTH IN MILES CLASS 3	LENGTH IN MILES CLASS 4
7	(0.05)	34	0.72	(1.97)			
25	(0.24)	35	2.69	(0.59)			
29	(0.30)	36	1.03	5.58 (0.80)			
38	(0.06)	37	0.20	(0.60)			
		38	0.80	1.46 (0.52)			
TOTAL	0.65	39	2.32	(0.59)			
		40	1.59	(1.50)			
		41	0.60	0.04 (0.60)			
		42	0.70	0.43 (0.33)			
		43	0.12	0.44 (0.07)			
		44	0.14	(1.95)			
		45	0.14	0.06			
		48	0.30	0.05			
		49	1.70	0.36			
		51	1.14	0.32			
		52	3.09	0.50			
		53	0.60	0.17			
		54		0.20			
		55		0.73			
		56		0.10			
		57		0.24			
		58	2.44	(0.91)			
		59		0.11			
		60	0.24	0.07			
		61	0.21	0.04			
		62	1.55	0.07			
		63		0.08			
		64	0.18	(0.35)			
		65	0.59	(3.16)			
		66	0.73	(0.51)			
		TOTAL	33.40	24.95			

* The sections of the town highways listed above are legally Class 3, but have been deemed "Not Up To Standard" and are functionally Class 4 Town Highways

MILEAGE SUMMARY

CLASS 2		
TH-1	2,620	
TH-2	2,500	
TOTAL CLASS 2		5,120
CLASS 3		
TOTAL CLASS 3		33,40
TOTAL TOWN		38,520
STATE HIGHWAY		
VT-100	5,113	
VT-107	6,679	
TOTAL STATE HIGHWAY		11,792
TOTAL STATE		11,792
TOTAL, TRAVELED HIGHWAYS, FEB. 10, 2016:		50,312

(Excludes Class 4 and Legal Trail Mileage)



VERMONT
GENERAL HIGHWAY MAP
Town of Stockbridge

WINDSOR COUNTY

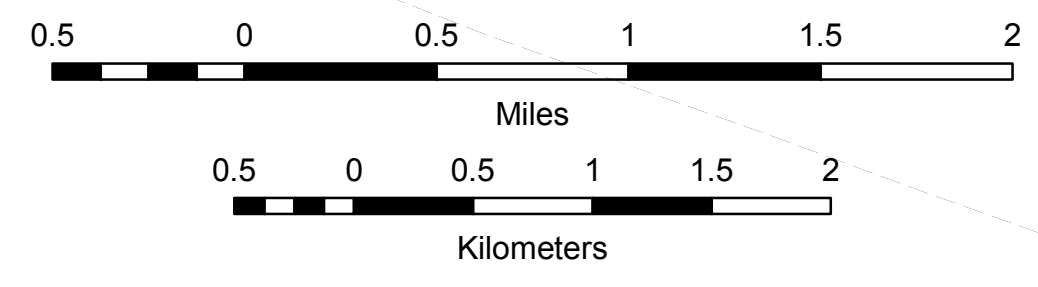
Transportation District #4

Prepared by the
 Vermont Agency of Transportation
 Division of Policy, Planning and Intermodal Development
 in cooperation with

U.S. Department of Transportation
 Federal Highway Administration

Mileage as of February 10, 2016
 Map prepared July 20, 2016

SCALE 1:31,680

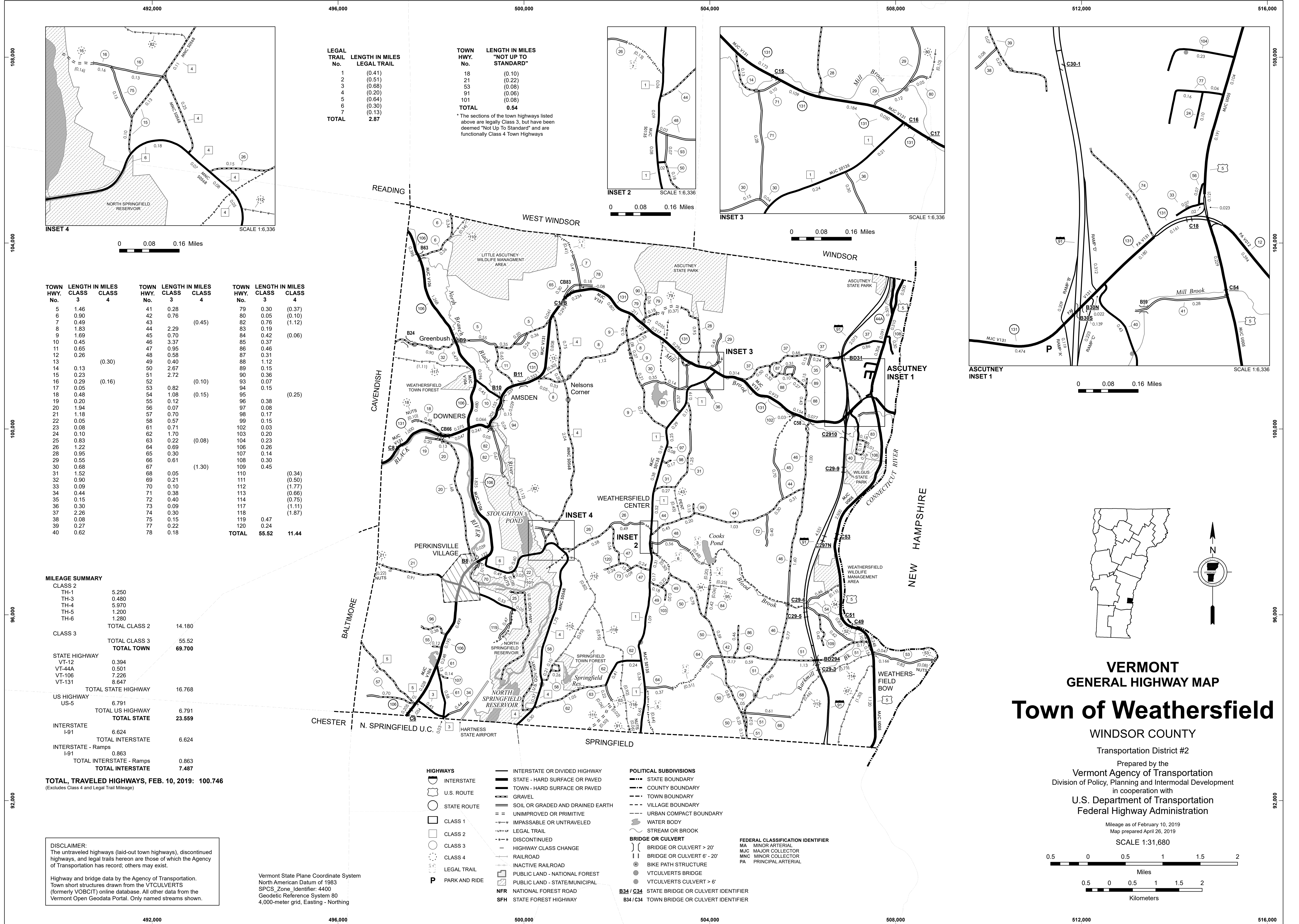


- HIGHWAYS**
- INTERSTATE
 - U.S. ROUTE
 - STATE ROUTE
 - CLASS 1
 - CLASS 2
 - CLASS 3
 - CLASS 4
 - LEGAL TRAIL
- INTERSTATE OR DIVIDED HIGHWAY
 STATE - HARD SURFACE OR PAVED
 TOWN - HARD SURFACE OR PAVED
 GRAVEL
 SOIL OR GRADED AND DRAINED EARTH
 UNIMPROVED OR PRIMITIVE
 IMPASSABLE OR UNTRAVELED
 LEGAL TRAIL
 DISCONTINUED
 HIGHWAY CLASS CHANGE
 RAILROAD
 INACTIVE RAILROAD
 NATIONAL FOREST ROAD
 STATE FOREST HIGHWAY
 PARK AND RIDE
- PUBLIC LAND - GREEN MOUNTAIN NATIONAL FOREST**
- PUBLIC LAND - STATE/MUNICIPAL**
- POLITICAL SUBDIVISIONS**
- STATE BOUNDARY
 - COUNTY BOUNDARY
 - TOWN BOUNDARY
 - VILLAGE BOUNDARY
 - URBAN COMPACT BOUNDARY
 - WATER BODY
 - STREAM OR BROOK
- BRIDGE OR CULVERT**
- BRIDGE OR CULVERT > 20'
 - BRIDGE OR CULVERT 6' - 20'
 - VOBCIT BRIDGE
 - VOBCIT CULVERT > 6'
 - STATE BRIDGE OR CULVERT IDENTIFIER
 - TOWN BRIDGE OR CULVERT IDENTIFIER
- FEDERAL CLASSIFICATION IDENTIFIER**
- FAU URBAN ARTERIAL OR COLLECTOR
 - MA MINOR ARTERIAL
 - MJC MAJOR COLLECTOR
 - MNC MINOR COLLECTOR
 - PA PRINCIPAL ARTERIAL

DISCLAIMER:
 The untraveled highways (laid-out town highways), discontinued highways, and legal trails herein are those of which the Agency of Transportation has record; others may exist.

Highway and bridge data by the Agency of Transportation. Town short structures are drawn from the Vermont Online Bridge & Culvert Inventory Tool (VOBCIT) database. All other data from the Vermont Center for Geographic Information. Only named streams are shown.

Vermont State Plane Coordinate System
 North American Datum of 1983
 SPCS_Zone_Identifier: 4400
 Geodetic Reference System 80
 4,000-meter grid, Easting - Northing



LEGAL TRAIL No.	LENGTH IN MILES LEGAL TRAIL	TOWN HWY. No.	LENGTH IN MILES "NOT UP TO STANDARD"
1	(0.41)	18	(0.10)
2	(0.51)	21	(0.22)
3	(0.68)	53	(0.08)
4	(0.20)	91	(0.06)
5	(0.64)	101	(0.08)
6	(0.30)		
7	(0.13)		
TOTAL	2.87	TOTAL	0.54

* The sections of the town highways listed above are legally Class 3, but have been deemed "Not Up To Standard" and are functionally Class 4 Town Highways

TOWN HWY. No.	LENGTH IN MILES CLASS 3	LENGTH IN MILES CLASS 4	TOWN HWY. No.	LENGTH IN MILES CLASS 3	LENGTH IN MILES CLASS 4	TOWN HWY. No.	LENGTH IN MILES CLASS 3	LENGTH IN MILES CLASS 4
5	1.46		41	0.28		79	0.30	(0.37)
6	0.90		42	0.76		80	0.05	(0.10)
7	0.49		43		(0.45)	82	0.76	(1.12)
8	1.83		44	2.29		83	0.19	
9	1.69		45	0.70		84	0.42	(0.06)
10	0.45		46	3.37		85	0.37	
11	0.65		47	0.95		86	0.46	
12	0.26		48	0.58		87	0.31	
13		(0.30)	49	0.40		88	1.12	
14	0.13		50	2.67		89	0.15	
15	0.23		51	2.72		90	0.36	
16	0.29	(0.16)	52	1.70		93	0.07	
17	0.05		53	0.82	(0.10)	94	0.15	
18	0.48		54	1.08	(0.15)	95		(0.25)
19	0.20		55	0.12		96	0.38	
20	1.94		56	0.07		97	0.08	
21	1.18		57	0.70		98	0.17	
22	0.05		58	0.57		99	0.15	
23	0.08		61	0.71		102	0.03	
24	0.10		62	1.70		103	0.20	
25	0.83		63	0.22	(0.08)	104	0.23	
26	1.22		64	0.69		106	0.26	
28	0.95		65	0.30		107	0.14	
29	0.55		66	0.61		108	0.30	
30	0.68		67		(1.30)	109	0.45	
31	1.52		68	0.05		110		(0.34)
32	0.90		69	0.21		111		(0.50)
33	0.09		70	0.10		112		(1.77)
34	0.44		71	0.38		113		(0.66)
35	0.15		72	0.40		114		(0.75)
36	0.30		73	0.09		117		(1.11)
37	2.26		74	0.30		118		(1.87)
38	0.08		75	0.15		119	0.47	
39	0.27		77	0.22		120	0.24	
40	0.62		78	0.18		TOTAL	55.52	11.44

MILEAGE SUMMARY

CLASS 2		
TH-1	5.250	
TH-3	0.480	
TH-4	5.970	
TH-5	1.200	
TH-6	1.280	
TOTAL CLASS 2	14.180	
CLASS 3		
TOTAL CLASS 3	55.52	
TOTAL TOWN	69.700	
STATE HIGHWAY		
VT-12	0.394	
VT-44A	0.501	
VT-106	7.226	
VT-131	8.647	
TOTAL STATE HIGHWAY	16.768	
US HIGHWAY		
US-5	6.791	
TOTAL US HIGHWAY	6.791	
TOTAL STATE	23.559	
INTERSTATE		
I-91	6.624	
TOTAL INTERSTATE	6.624	
INTERSTATE - Ramps		
I-91	0.863	
TOTAL INTERSTATE - Ramps	0.863	
TOTAL INTERSTATE	7.487	

TOTAL TRAVELED HIGHWAYS, FEB. 10, 2019: 100.746
(Excludes Class 4 and Legal Trail Mileage)

DISCLAIMER:
The untraveled highways (laid-out town highways), discontinued highways, and legal trails hereon are those of which the Agency of Transportation has record; others may exist.

Highway and bridge data by the Agency of Transportation.
Town short structures drawn from the VT/CULVERTS (formerly VOBCT) online database. All other data from the Vermont Open Geodata Portal. Only named streams shown.

Vermont State Plane Coordinate System
North American Datum of 1983
SPCS_Zone_Identifier: 4400
Geodetic Reference System 80
4,000-meter grid, Easting - Northing

498,000

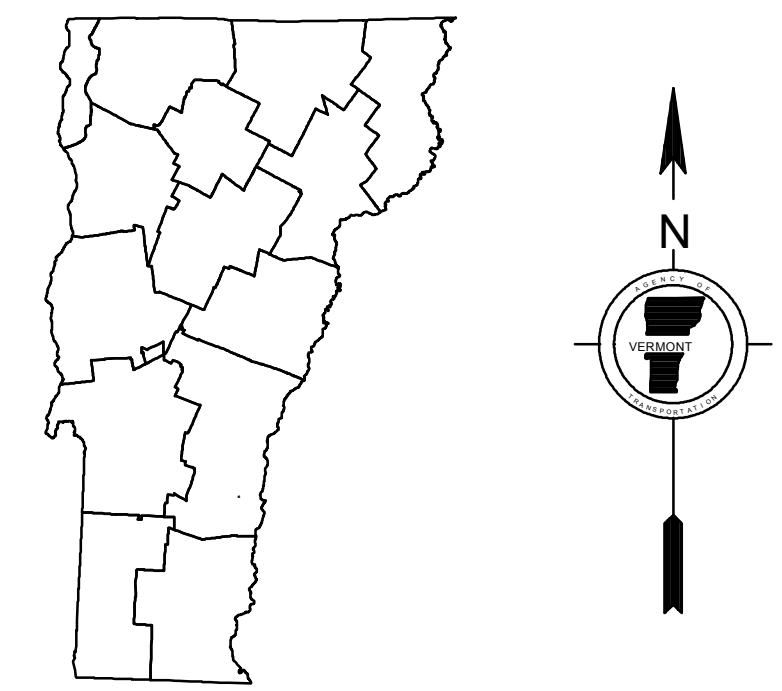
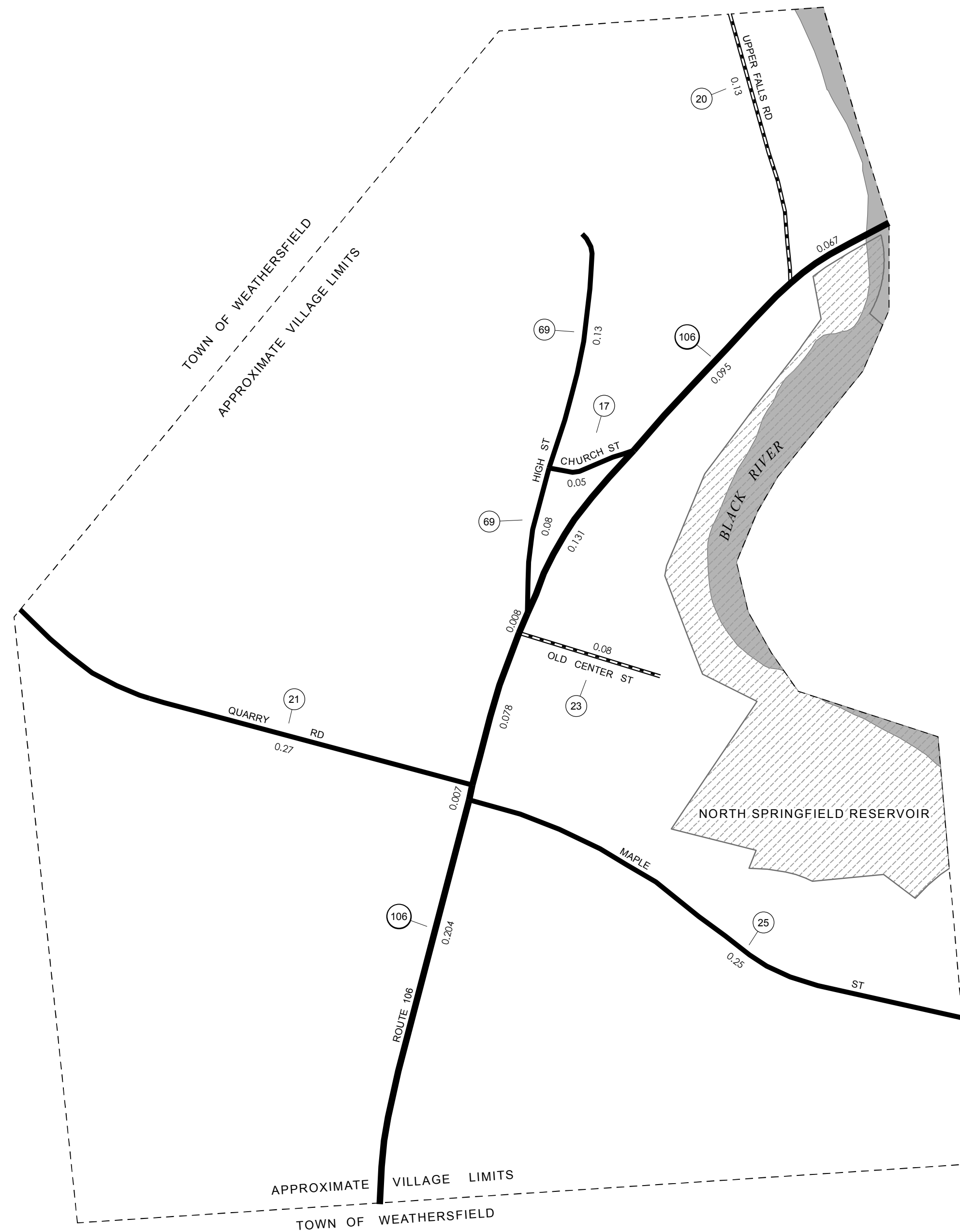
500,000

TOWN HWY. No.	LENGTH IN MILES CLASS 3	CLASS 4	TOWN ROAD NAME
17	0.05		CHURCH ST
20	0.13		UPPER FALLS RD
21	0.27		QUARRY RD
23	0.08		OLD CENTER ST
25	0.25		MAPLE ST
69	0.21		HIGH ST
TOTAL	0.99	0.00	

MILEAGE SUMMARY

CLASS 3	TOTAL CLASS 3	0.99
TOTAL TOWN	0.990	
STATE HIGHWAY VT-106	0.590	
TOTAL STATE HIGHWAY	0.590	
TOTAL STATE	0.59	

TOTAL, TRAVELED HIGHWAYS, FEB. 10, 2015: 1.580
 (Excludes Class 4, Legal Trail, and Unidentified Corridor Mileage)



**VERMONT
 GENERAL HIGHWAY MAP
 Village of Perkinsville**

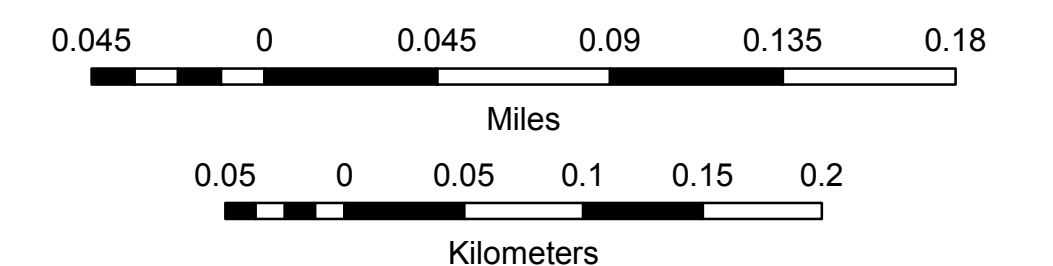
WINDSOR COUNTY

Transportation District #2

Prepared by the
 Vermont Agency of Transportation
 Division of Policy, Planning and Intermodal Development
 in cooperation with
 U.S. Department of Transportation
 Federal Highway Administration

Mileage as of February 10, 2015
 Map prepared June 17, 2015

SCALE 1:3,168



- | | | | |
|---|---|--|---|
| <p>HIGHWAYS</p> <ul style="list-style-type: none"> INTERSTATE U.S. ROUTE STATE ROUTE CLASS 1 CLASS 2 CLASS 3 CLASS 4 LEGAL TRAIL | <ul style="list-style-type: none"> INTERSTATE OR DIVIDED HIGHWAY STATE - HARD SURFACE OR PAVED TOWN - HARD SURFACE OR PAVED GRAVEL SOIL OR GRADED AND DRAINED EARTH UNIMPROVED OR PRIMITIVE IMPASSABLE OR UNTRAVELED LEGAL TRAIL DISCONTINUED HIGHWAY CLASS CHANGE RAILROAD INACTIVE RAILROAD NATIONAL FOREST ROAD STATE FOREST HIGHWAY PARK AND RIDE | <ul style="list-style-type: none"> PUBLIC LAND - GREEN MOUNTAIN NATIONAL FOREST PUBLIC LAND - STATE/MUNICIPAL <p>POLITICAL SUBDIVISIONS</p> <ul style="list-style-type: none"> STATE BOUNDARY COUNTY BOUNDARY TOWN BOUNDARY VILLAGE BOUNDARY URBAN COMPACT BOUNDARY WATER BODY STREAM OR BROOK <p>BRIDGE OR CULVERT</p> <ul style="list-style-type: none"> BRIDGE OR CULVERT > 20' BRIDGE OR CULVERT 6' - 20' VOBCIT BRIDGE VOBCIT CULVERT > 6' STATE BRIDGE OR CULVERT IDENTIFIER TOWN BRIDGE OR CULVERT IDENTIFIER | <p>FEDERAL CLASSIFICATION IDENTIFIER</p> <ul style="list-style-type: none"> FAU URBAN ARTERIAL OR COLLECTOR MA MINOR ARTERIAL MJC MAJOR COLLECTOR MNC MINOR COLLECTOR PA PRINCIPAL ARTERIAL |
|---|---|--|---|

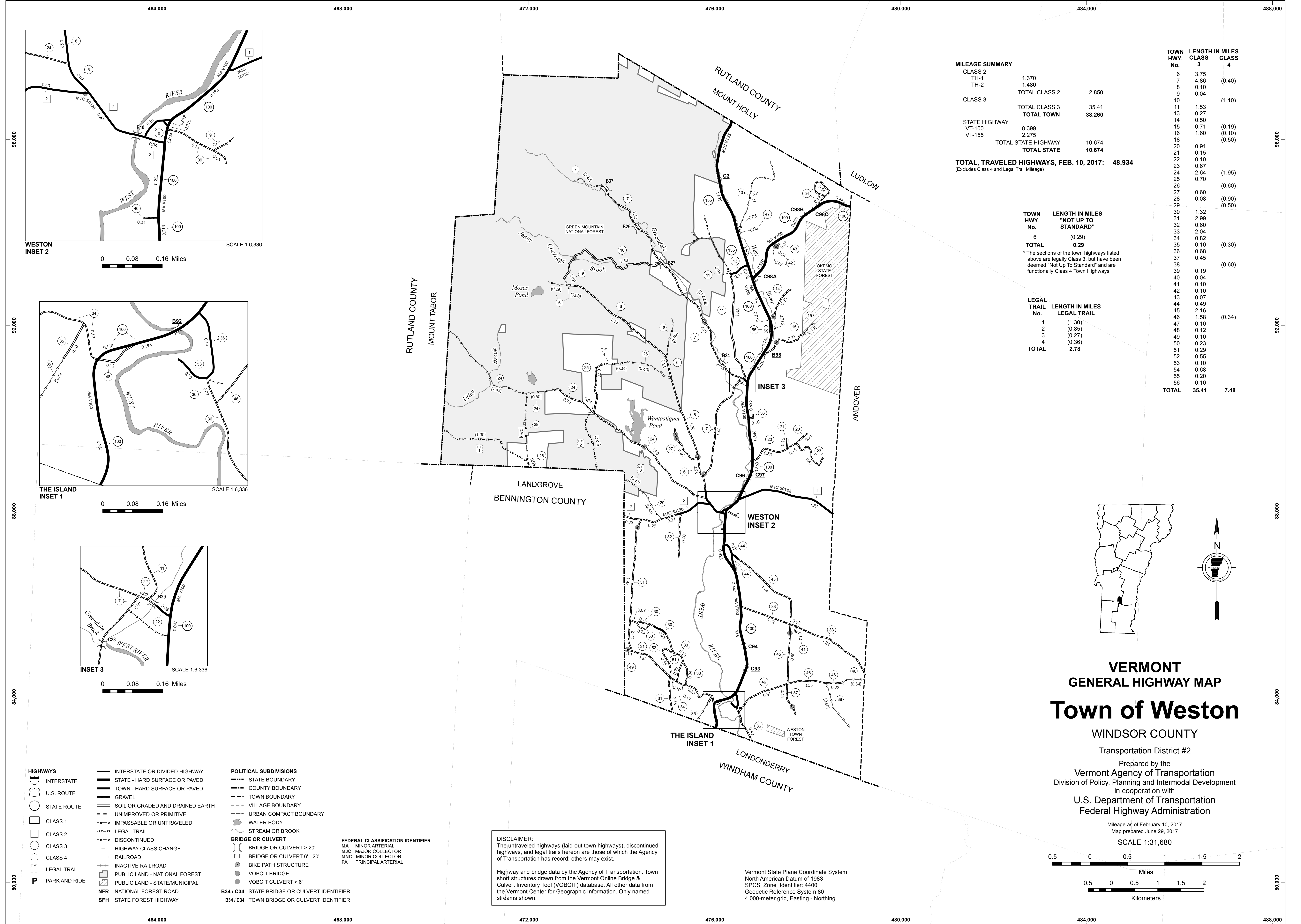
DISCLAIMER:
 The untraveled highways (laid-out town highways), discontinued highways, and legal trails hereon are those of which the Agency of Transportation has record; others may exist.

Highway and bridge data by the Agency of Transportation. Town short structures are drawn from the Vermont Online Bridge & Culvert Inventory Tool (VOBCIT) database. All other data from the Vermont Center for Geographic Information. Only named streams are shown.

Vermont State Plane Coordinate System
 North American Datum of 1983
 SPCS_Zone_Identifier: 4400
 Geodetic Reference System 80
 2,000-meter grid, Easting - Northing

498,000

500,000



MILEAGE SUMMARY

CLASS 2			
TH-1	1.370		
TH-2	1.480		
TOTAL CLASS 2	2.850		
CLASS 3			
TOTAL CLASS 3	35.41		
TOTAL TOWN	38.260		
STATE HIGHWAY			
VT-100	8.399		
VT-155	2.275		
TOTAL STATE HIGHWAY	10.674		
TOTAL STATE	10.674		
TOTAL, TRAVELED HIGHWAYS, FEB. 10, 2017:	48.934		

(Excludes Class 4 and Legal Trail Mileage)

TOWN HWY. No.	LENGTH IN MILES CLASS 3	CLASS 4
6	3.75	
7	4.86	(0.40)
8	0.10	
9	0.04	
10		(1.10)
11	1.53	
13	0.27	
14	0.50	
15	0.71	(0.19)
16	0.10	(0.10)
18	1.90	(0.50)
20	2.01	
21	0.15	
22	0.10	
23	0.67	(1.95)
24	2.64	
25	0.70	
26		(0.60)
27	0.60	
28	0.08	(0.90)
29		(0.50)
30	1.32	
31	2.99	
32	0.60	
33	2.04	
34	0.82	
TOTAL	0.29	(0.30)
36	0.68	
37	0.45	(0.60)
38		
39	0.19	
40	0.04	
41	0.10	
42	0.10	
43	0.07	
44	0.49	
45	2.16	(0.34)
46	1.58	
47	0.10	
48	0.12	
49	0.10	
50	0.23	
51	0.29	
52	0.55	
53	0.10	
54	0.68	
55	0.20	
56	0.10	
TOTAL	35.41	7.48

TOWN HWY. No. **LENGTH IN MILES "NOT UP TO STANDARD"**

6 (0.29)

TOTAL **0.29**

* The sections of the town highways listed above are legally Class 3, but have been deemed "Not Up To Standard" and are functionally Class 4 Town Highways

LEGAL TRAIL No. **LENGTH IN MILES LEGAL TRAIL**

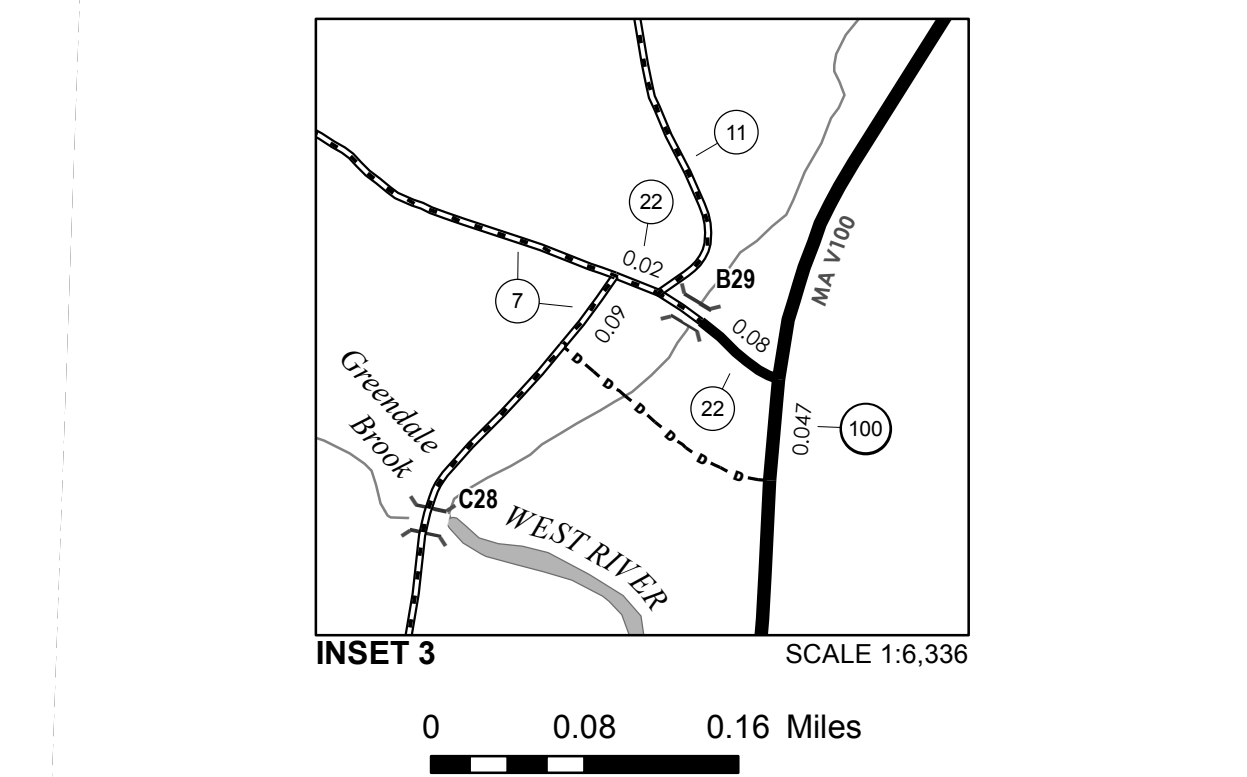
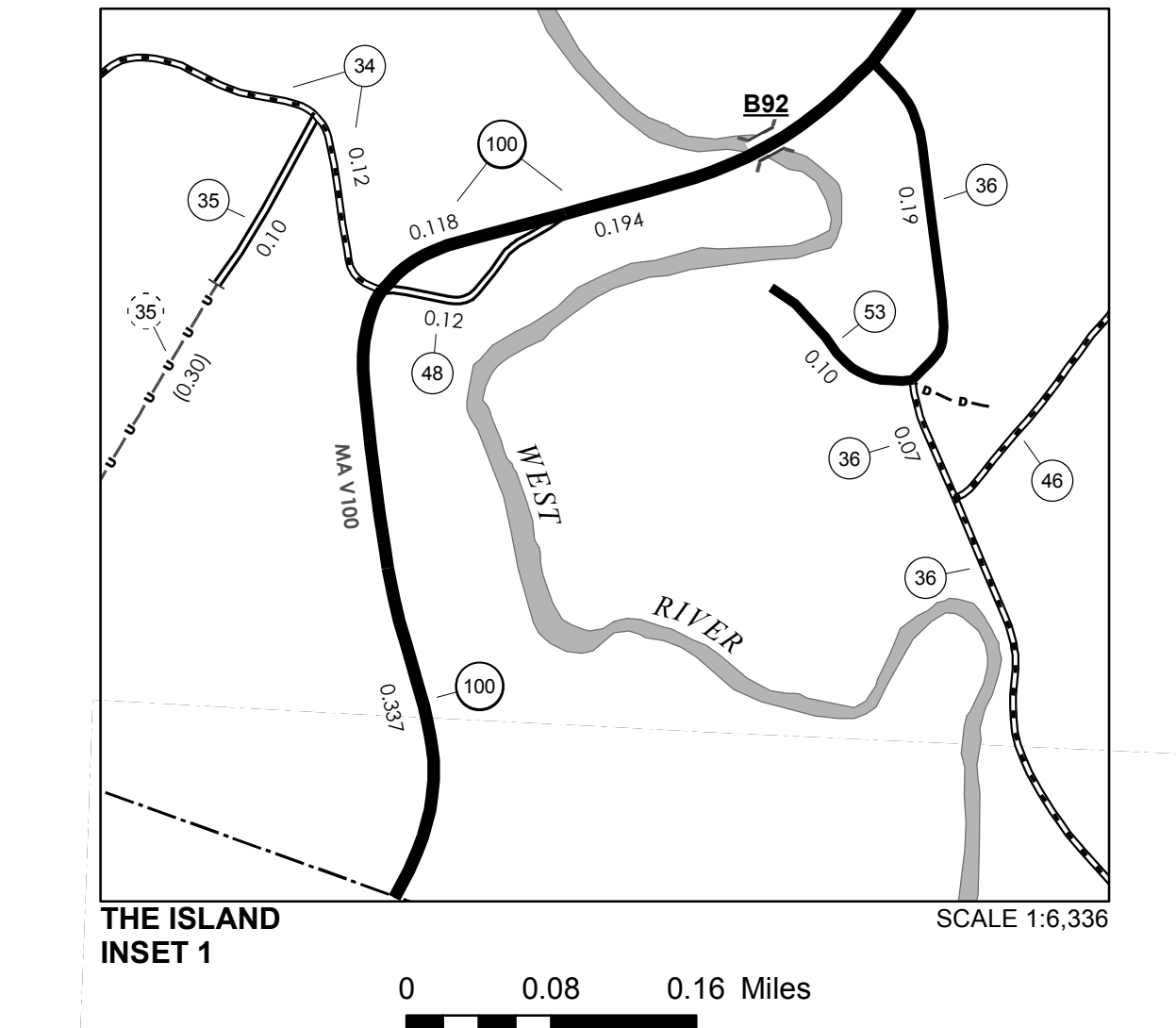
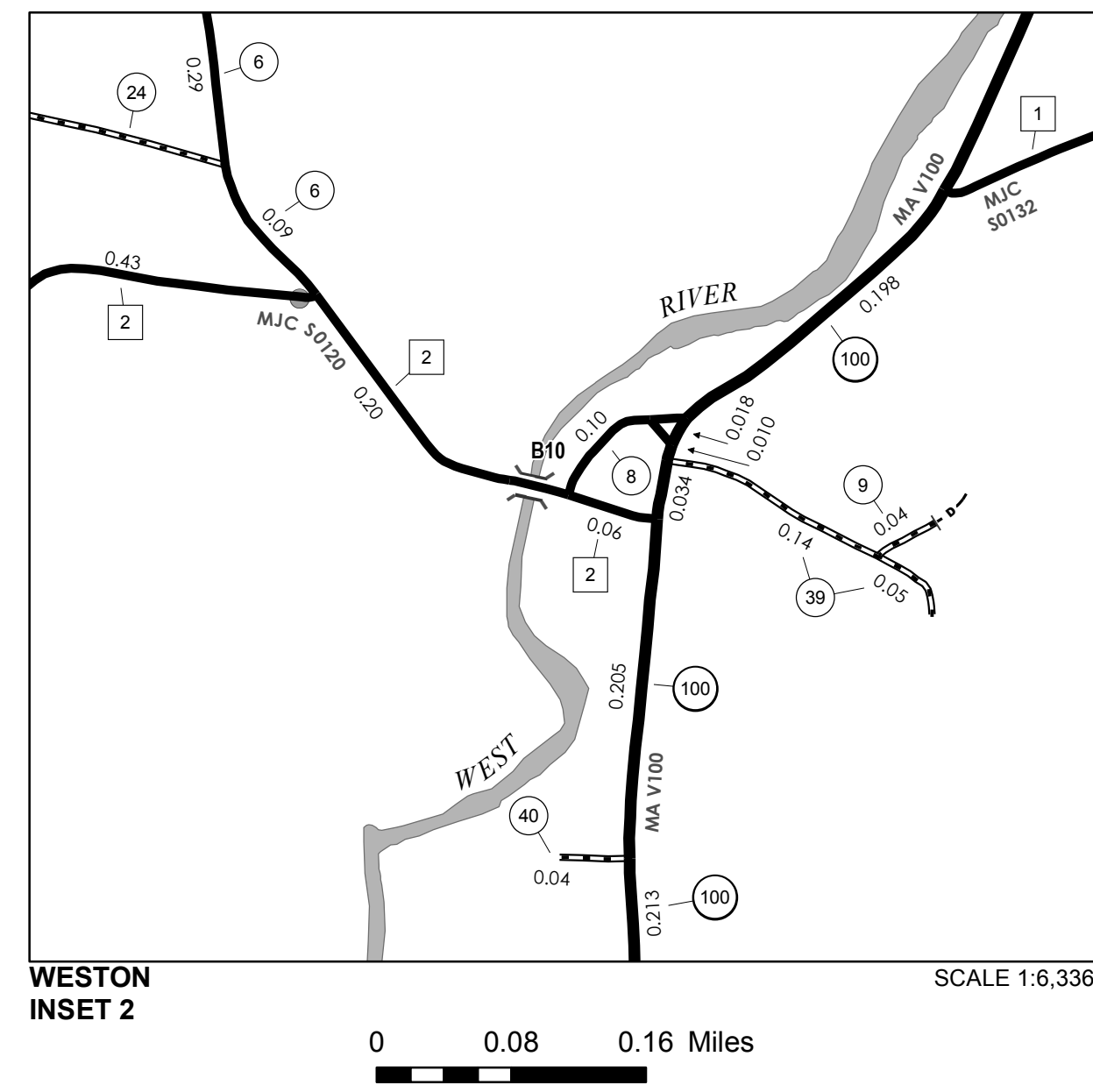
1 (1.30)

2 (0.85)

3 (0.27)

4 (0.36)

TOTAL **2.78**

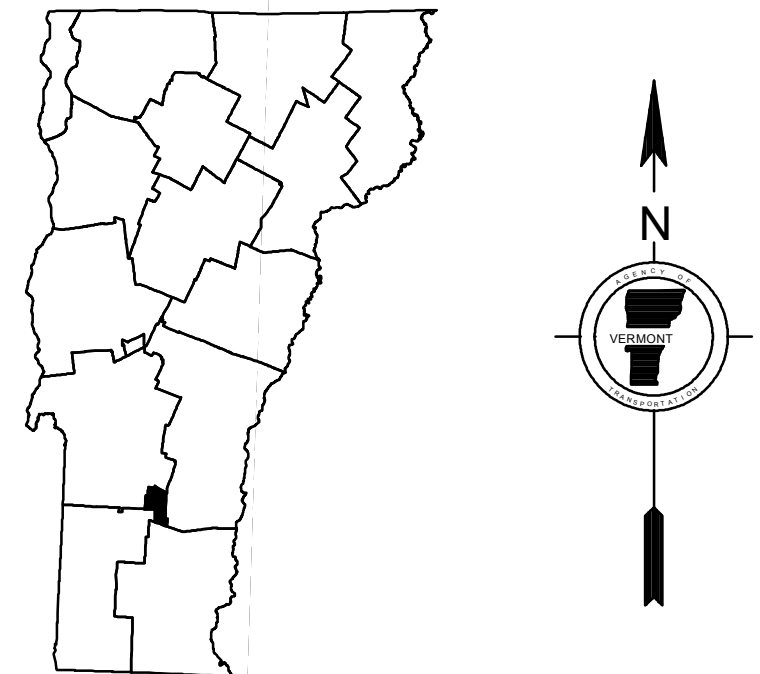


- HIGHWAYS**
- INTERSTATE OR DIVIDED HIGHWAY
 - STATE - HARD SURFACE OR PAVED
 - TOWN - HARD SURFACE OR PAVED
 - GRAVEL
 - SOIL OR GRADED AND DRAINED EARTH
 - UNIMPROVED OR PRIMITIVE
 - IMPASSABLE OR UNTRAVELED
 - LEGAL TRAIL
 - DISCONTINUED
 - HIGHWAY CLASS CHANGE
 - RAILROAD
 - INACTIVE RAILROAD
 - PUBLIC LAND - NATIONAL FOREST
 - PUBLIC LAND - STATE/MUNICIPAL
 - NFR NATIONAL FOREST ROAD
 - SFH STATE FOREST HIGHWAY
- POLITICAL SUBDIVISIONS**
- STATE BOUNDARY
 - COUNTY BOUNDARY
 - TOWN BOUNDARY
 - VILLAGE BOUNDARY
 - URBAN COMPACT BOUNDARY
 - WATER BODY
 - STREAM OR BROOK
- BRIDGE OR CULVERT**
- BRIDGE OR CULVERT > 20'
 - BRIDGE OR CULVERT 6' - 20'
 - BIKE PATH STRUCTURE
 - VOBCIT BRIDGE
 - VOBCIT CULVERT > 6'
- FEDERAL CLASSIFICATION IDENTIFIER**
- MA MINOR ARTERIAL
 - MJC MAJOR COLLECTOR
 - MNC MINOR COLLECTOR
 - PA PRINCIPAL ARTERIAL
- B34 / C34 STATE BRIDGE OR CULVERT IDENTIFIER**
- B34 / C34 TOWN BRIDGE OR CULVERT IDENTIFIER**

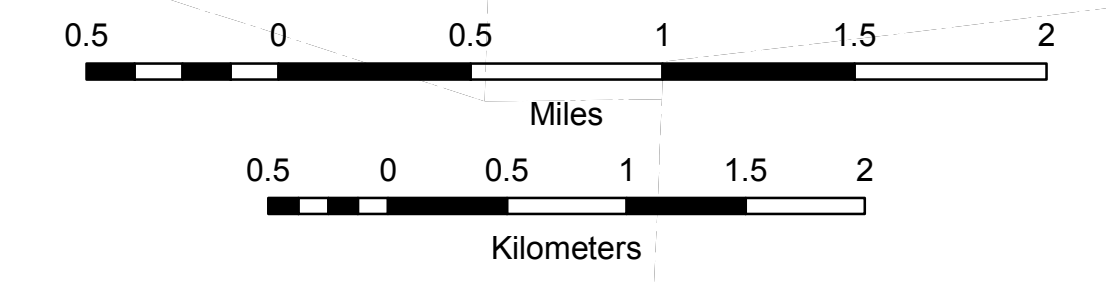
DISCLAIMER:
The untraveled highways (laid-out town highways), discontinued highways, and legal trails hereon are those of which the Agency of Transportation has record; others may exist.

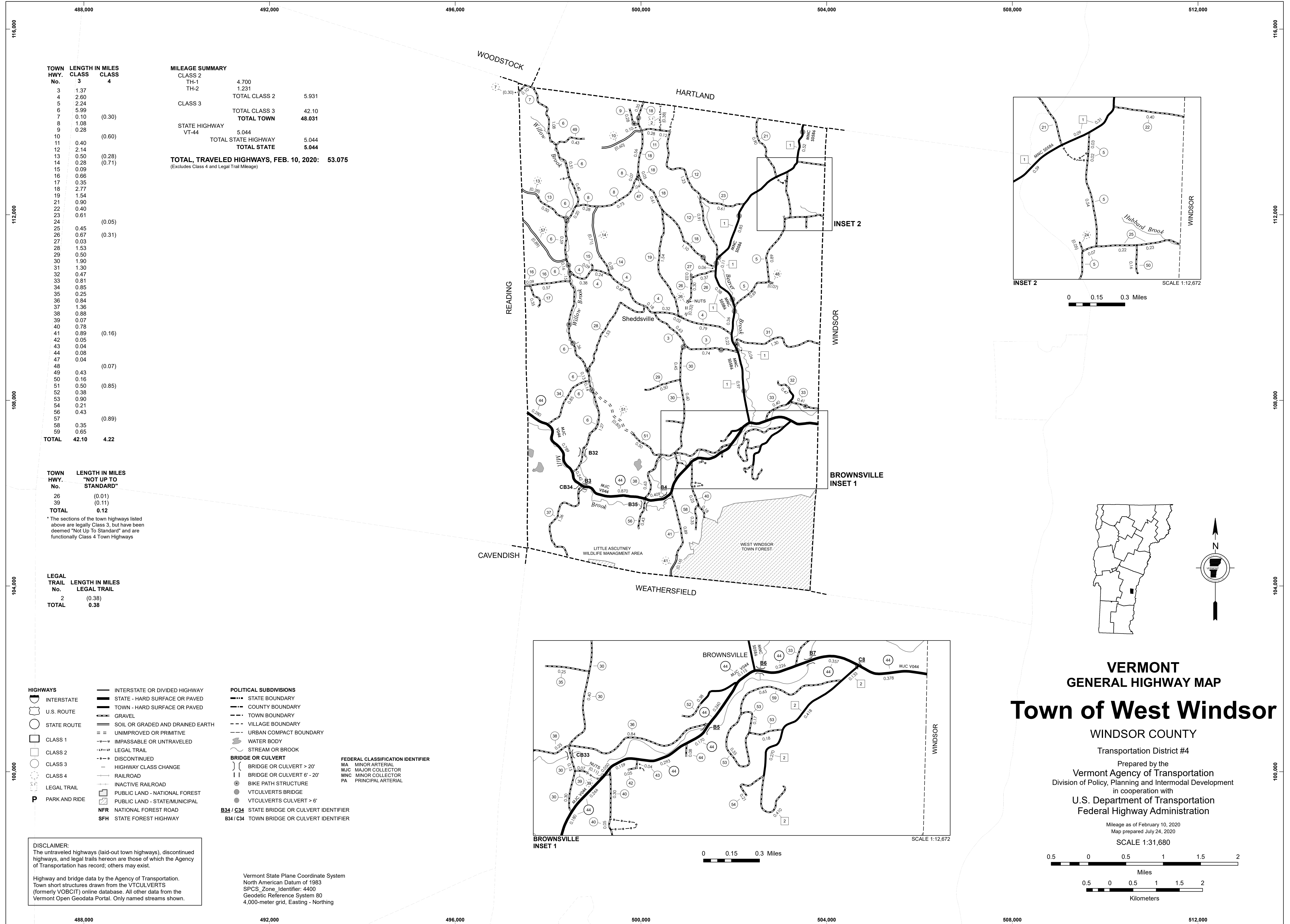
Highway and bridge data by the Agency of Transportation. Town short structures drawn from the Vermont Online Bridge & Culvert Inventory Tool (VOBCIT) database. All other data from the Vermont Center for Geographic Information. Only named streams shown.

Vermont State Plane Coordinate System
North American Datum of 1983
SPCS_Zone_Identifier: 4400
Geodetic Reference System 80
4,000-meter grid, Easting - Northing



VERMONT
GENERAL HIGHWAY MAP
Town of Weston
WINDSOR COUNTY
Transportation District #2
Prepared by the
Vermont Agency of Transportation
Division of Policy, Planning and Intermodal Development
in cooperation with
U.S. Department of Transportation
Federal Highway Administration
Mileage as of February 10, 2017
Map prepared June 29, 2017
SCALE 1:31,680





TOWN HWY. No.	LENGTH IN MILES CLASS 3	CLASS 4
3	1.37	
4	2.60	
5	2.24	
6	5.99	
7	0.10	(0.30)
8	1.08	
9	0.28	
10		(0.60)
11	0.40	
12	2.14	
13	0.50	(0.28)
14	0.28	(0.71)
15	0.09	
16	0.66	
17	0.35	
18	2.77	
19	1.54	
21	0.90	
22	0.40	
23	0.61	
24		(0.05)
25	0.45	
26	0.67	(0.31)
27	0.03	
28	1.53	
29	0.50	
30	1.90	
31	1.30	
32	0.47	
33	0.81	
34	0.85	
35	0.25	
36	0.84	
37	1.36	
38	0.88	
39	0.07	
40	0.78	
41	0.89	(0.16)
42	0.05	
43	0.04	
44	0.08	
47	0.04	
48		(0.07)
49	0.43	
50	0.16	
51	0.50	(0.85)
52	0.38	
53	0.90	
54	0.21	
56	0.43	(0.89)
58	0.35	
59	0.65	
TOTAL	42.10	4.22

MILEAGE SUMMARY

CLASS 2	4.700	
TH-1	1.231	
TH-2		
TOTAL CLASS 2	5.931	
CLASS 3		
TOTAL CLASS 3	42.10	
TOTAL TOWN	48.031	
STATE HIGHWAY		
VT-44	5.044	
TOTAL STATE HIGHWAY	5.044	
TOTAL STATE	5.044	

TOTAL, TRAVELED HIGHWAYS, FEB. 10, 2020: 53.075
(Excludes Class 4 and Legal Trail Mileage)

TOWN HWY. No.	LENGTH IN MILES "NOT UP TO STANDARD"
26	(0.01)
39	(0.11)
TOTAL	0.12

*The sections of the town highways listed above are legally Class 3, but have been deemed "Not Up To Standard" and are functionally Class 4 Town Highways

LEGAL TRAIL No.	LENGTH IN MILES LEGAL TRAIL
2	(0.38)
TOTAL	0.38

- HIGHWAYS**
 - INTERSTATE
 - U.S. ROUTE
 - STATE ROUTE
 - CLASS 1
 - CLASS 2
 - CLASS 3
 - CLASS 4
 - LEGAL TRAIL
 - PARK AND RIDE
 - INTERSTATE OR DIVIDED HIGHWAY
 - STATE - HARD SURFACE OR PAVED
 - TOWN - HARD SURFACE OR PAVED
 - GRAVEL
 - SOIL OR GRADED AND DRAINED EARTH
 - UNIMPROVED OR PRIMITIVE
 - IMPASSABLE OR UNTRAVELED
 - LEGAL TRAIL
 - DISCONTINUED
 - HIGHWAY CLASS CHANGE
 - RAILROAD
 - INACTIVE RAILROAD
 - PUBLIC LAND - NATIONAL FOREST
 - PUBLIC LAND - STATE/MUNICIPAL
 - NFR NATIONAL FOREST ROAD
 - SFH STATE FOREST HIGHWAY
- POLITICAL SUBDIVISIONS**
 - STATE BOUNDARY
 - COUNTY BOUNDARY
 - TOWN BOUNDARY
 - VILLAGE BOUNDARY
 - URBAN COMPACT BOUNDARY
 - WATER BODY
 - STREAM OR BROOK
 - BRIDGE OR CULVERT**
 - BRIDGE OR CULVERT > 20'
 - BRIDGE OR CULVERT 6' - 20'
 - BIKE PATH STRUCTURE
 - VT CULVERTS BRIDGE
 - VT CULVERTS CULVERT > 6'
 - STATE BRIDGE OR CULVERT IDENTIFIER**
 - TOWN BRIDGE OR CULVERT IDENTIFIER**
- FEDERAL CLASSIFICATION IDENTIFIER**
 - MA MINOR ARTERIAL
 - MJC MAJOR COLLECTOR
 - MNC MINOR COLLECTOR
 - PA PRINCIPAL ARTERIAL

DISCLAIMER:
The untraveled highways (laid-out town highways), discontinued highways, and legal trails herein are those of which the Agency of Transportation has record; others may exist.

Highway and bridge data by the Agency of Transportation. Town short structures drawn from the VTCULVERTS (formerly VOBCIT) online database. All other data from the Vermont Open Geodata Portal. Only named streams shown.

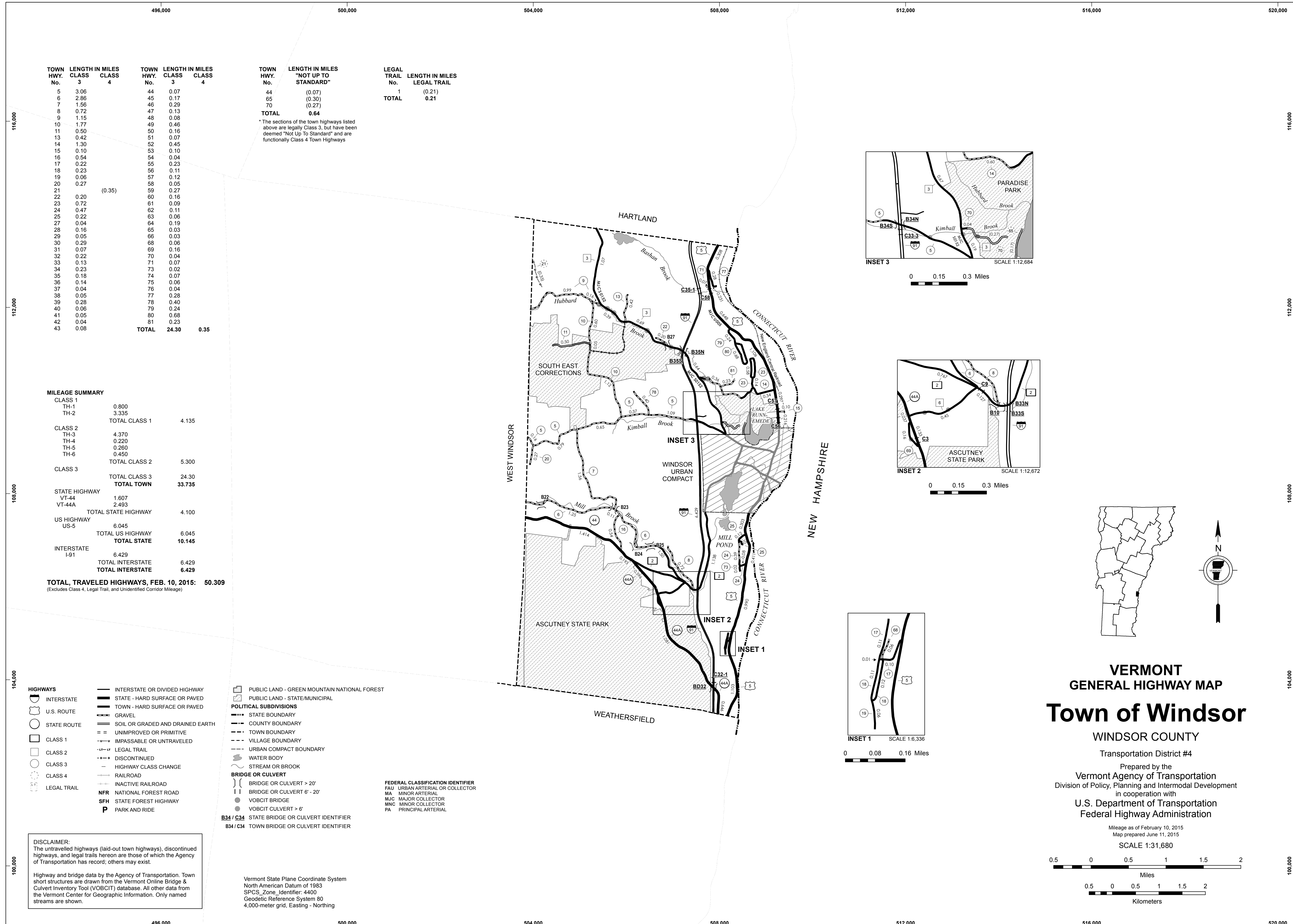
Vermont State Plane Coordinate System
North American Datum of 1983
SPCS_Zone_Identifier: 4400
Geodetic Reference System 80
4,000-meter grid, Easting - Northing

VERMONT
GENERAL HIGHWAY MAP
Town of West Windsor

WINDSOR COUNTY
Transportation District #4
Prepared by the
Vermont Agency of Transportation
Division of Policy, Planning and Intermodal Development
in cooperation with
U.S. Department of Transportation
Federal Highway Administration

Mileage as of February 10, 2020
Map prepared July 24, 2020
SCALE 1:31,680

0 0.5 1 1.5 2 Miles
0.5 0 0.5 1 1.5 2 Kilometers



TOWN HWY. No.	LENGTH IN MILES CLASS 3	LENGTH IN MILES CLASS 4	TOWN HWY. No.	LENGTH IN MILES CLASS 3	LENGTH IN MILES CLASS 4
5	3.06		44	0.07	
6	2.86		45	0.17	
7	1.56		46	0.29	
8	0.72		47	0.13	
9	1.15		48	0.08	
10	1.77		49	0.46	
11	0.50		50	0.16	
13	0.42		51	0.07	
14	1.30		52	0.45	
15	0.10		53	0.10	
16	0.54		54	0.04	
17	0.22		55	0.23	
18	0.23		56	0.11	
19	0.06		57	0.12	
20	0.27		58	0.05	
21		(0.35)	59	0.27	
22	0.20		60	0.16	
23	0.72		61	0.09	
24	0.47		62	0.11	
25	0.22		63	0.06	
27	0.04		64	0.19	
28	0.16		65	0.03	
29	0.05		66	0.03	
30	0.29		68	0.06	
31	0.07		69	0.16	
32	0.22		70	0.04	
33	0.13		71	0.07	
34	0.23		73	0.02	
35	0.18		74	0.07	
36	0.14		75	0.06	
37	0.04		76	0.04	
38	0.05		77	0.28	
39	0.28		78	0.40	
40	0.06		79	0.24	
41	0.05		80	0.68	
42	0.04		81	0.23	
43	0.08		TOTAL	24.30	0.35

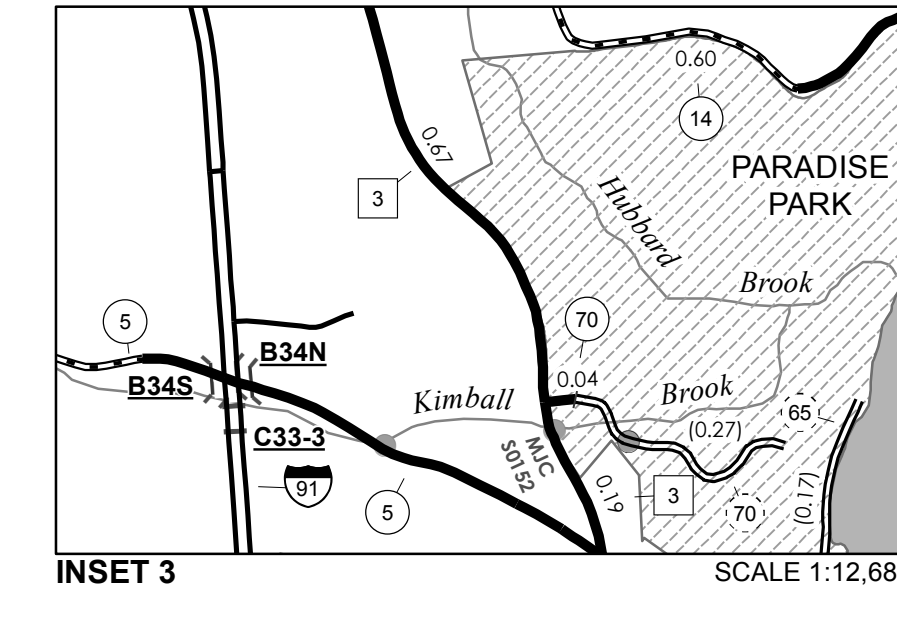
TOWN HWY. No.	LENGTH IN MILES "NOT UP TO STANDARD"	LEGAL TRAIL No.	LENGTH IN MILES LEGAL TRAIL
44	(0.07)	1	(0.21)
65	(0.30)		
70	(0.27)		
TOTAL	0.64		0.21

* The sections of the town highways listed above are legally Class 3, but have been deemed "Not Up To Standard" and are functionally Class 4 Town Highways

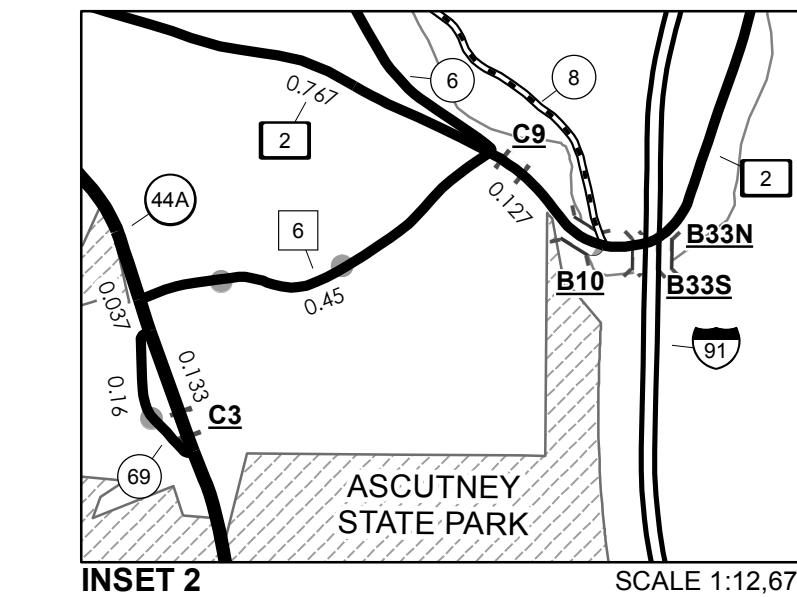
MILEAGE SUMMARY

CLASS 1		
TH-1	0.800	
TH-2	3.335	
TOTAL CLASS 1		4.135
CLASS 2		
TH-3	4.370	
TH-4	0.220	
TH-5	0.260	
TH-6	0.450	
TOTAL CLASS 2		5.300
CLASS 3		
TOTAL CLASS 3		24.30
TOTAL TOWN		33.735
STATE HIGHWAY		
VT-44	1.607	
VT-44A	2.493	
TOTAL STATE HIGHWAY		4.100
US HIGHWAY		
US-5	6.045	
TOTAL US HIGHWAY		6.045
TOTAL STATE		10.145
INTERSTATE		
I-91	6.429	
TOTAL INTERSTATE		6.429
TOTAL INTERSTATE		6.429
TOTAL, TRAVELED HIGHWAYS, FEB. 10, 2015:		50.309

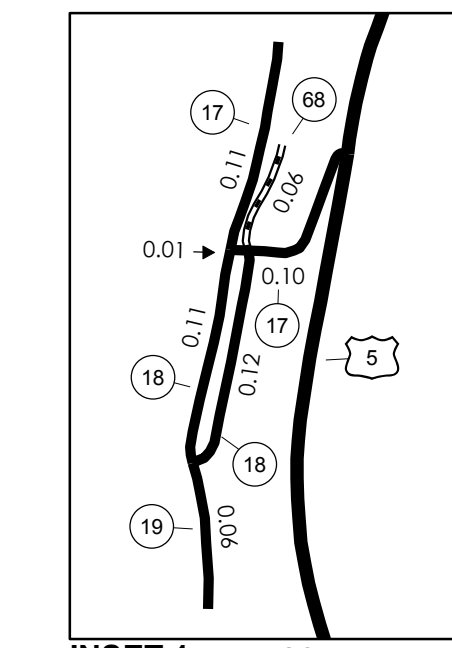
(Excludes Class 4, Legal Trail, and Unidentified Corridor Mileage)



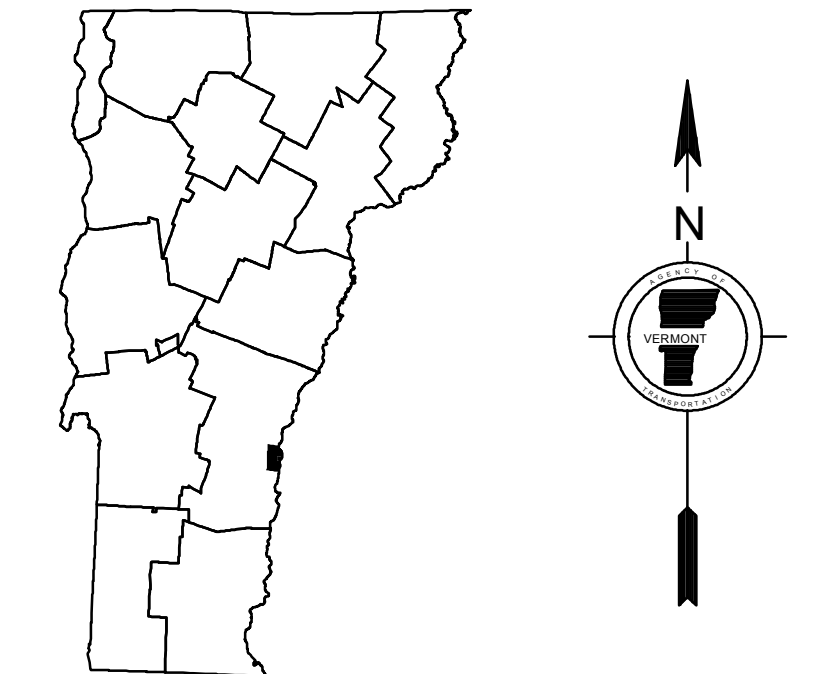
0 0.15 0.3 Miles



0 0.15 0.3 Miles



0 0.08 0.16 Miles



**VERMONT
GENERAL HIGHWAY MAP
Town of Windsor**

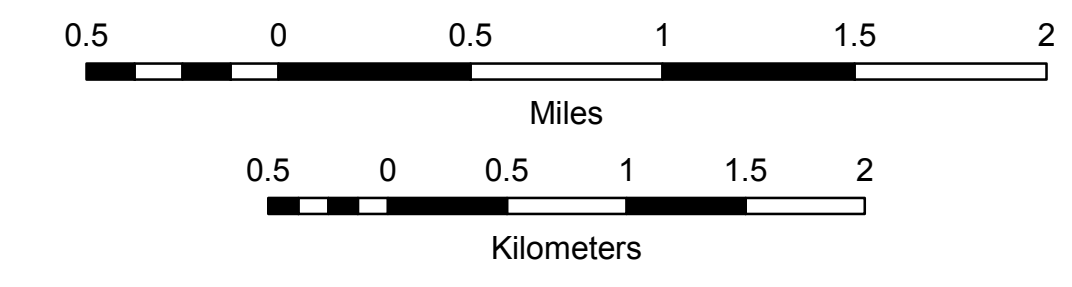
WINDSOR COUNTY

Transportation District #4

Prepared by the
Vermont Agency of Transportation
Division of Policy, Planning and Intermodal Development
in cooperation with
U.S. Department of Transportation
Federal Highway Administration

Mileage as of February 10, 2015
Map prepared June 11, 2015

SCALE 1:31,680



- HIGHWAYS**
- INTERSTATE
 - U.S. ROUTE
 - STATE ROUTE
 - CLASS 1
 - CLASS 2
 - CLASS 3
 - CLASS 4
 - LEGAL TRAIL
- INTERSTATE OR DIVIDED HIGHWAY
STATE - HARD SURFACE OR PAVED
TOWN - HARD SURFACE OR PAVED
GRAVEL
SOIL OR GRADED AND DRAINED EARTH
UNIMPROVED OR PRIMITIVE
IMPASSABLE OR UNTRAVELED
LEGAL TRAIL
DISCONTINUED
HIGHWAY CLASS CHANGE
RAILROAD
INACTIVE RAILROAD
NFR NATIONAL FOREST ROAD
SFH STATE FOREST HIGHWAY
P PARK AND RIDE
- PUBLIC LAND - GREEN MOUNTAIN NATIONAL FOREST
PUBLIC LAND - STATE/MUNICIPAL
- POLITICAL SUBDIVISIONS**
- STATE BOUNDARY
 - COUNTY BOUNDARY
 - TOWN BOUNDARY
 - VILLAGE BOUNDARY
 - URBAN COMPACT BOUNDARY
- WATER BODY
STREAM OR BROOK
- BRIDGE OR CULVERT**
- BRIDGE OR CULVERT > 20'
 - BRIDGE OR CULVERT 6' - 20'
 - VOBCIT BRIDGE
 - VOBCIT CULVERT > 6'
- B34 / C34** STATE BRIDGE OR CULVERT IDENTIFIER
B34 / C34 TOWN BRIDGE OR CULVERT IDENTIFIER
- FEDERAL CLASSIFICATION IDENTIFIER**
- FAU URBAN ARTERIAL OR COLLECTOR
 - MA MINOR ARTERIAL
 - MJC MAJOR COLLECTOR
 - MNC MINOR COLLECTOR
 - PA PRINCIPAL ARTERIAL

DISCLAIMER:
The untraveled highways (laid-out town highways), discontinued highways, and legal trails hereon are those of which the Agency of Transportation has record; others may exist.

Highway and bridge data by the Agency of Transportation. Town short structures are drawn from the Vermont Online Bridge & Culvert Inventory Tool (VOBCIT) database. All other data from the Vermont Center for Geographic Information. Only named streams are shown.

Vermont State Plane Coordinate System
North American Datum of 1983
SPCS_Zone_Identifier: 4400
Geodetic Reference System 80
4,000-meter grid, Easting - Northing

TOWN HWY. No.	LENGTH IN MILES CLASS 3	CLASS 4	TOWN ROAD NAME
27	0.04		UNION ST
28	0.16		FITCH CT
29	0.05		FARNSWORTH CT
30	0.10		COURT ST
30	0.11		PINE ST
30	0.08		JACOB ST
31	0.07		VILLAGE GREEN
32	0.06		COOLIDGE CT
32	0.16		EVERETT LN
33	0.11		DEPOT AV
33	0.02		TH 33
34	0.23		RIVER ST
35	0.03		ACME ST
35	0.15		JARVIS ST
36	0.14		NATIONAL ST
37	0.04		CROSS ST
38	0.05		FOSTER AV
39	0.06		DURKEE ST
39	0.22		CENTRAL ST
40	0.06		ETTA FRAISER DR
41	0.05		WRIGHT CT
42	0.04		WELLS ST
43	0.08		MCCARTY AV
44	0.07		PASCO WY
45	0.17		MAPLE ST
46	0.11		FRONT ST
46	0.18		MCCLINTON AV
47	0.13		BUENA VISTA CT
48	0.08		TH 48
49	0.20		CLOUGH AV
49	0.26		LOWELL ST
50	0.16		MEADOW LN
51	0.07		MCKENZIE DR
52	0.04		HALL ST
52	0.22		CHERRY ST
52	0.19		ELM ST
53	0.05		CRYSTAL ST
53	0.05		TH 53
54	0.04		TERRACE ST
55	0.12		SHERWIN AV
55	0.11		DAY ST
56	0.11		DORRANCE ST
57	0.06		RIDGE LN
57	0.06		KINIRY ST
58	0.05		BROAD ST
59	0.17		ENRIGHT AV
59	0.10		FAIRVIEW
60	0.16		BAVIER AV
61	0.09		TIMSON AV
62	0.11		FAIRVIEW
63	0.06		DUNHAM AV
64	0.19		DEWEY AV
65	0.03		PUMP STATION RD
66	0.03		PLEASANT ST
74	0.07		RAILROAD AV
75	0.06		DEPOT AV
76	0.04		ICE HOUSE RD
TOTAL	5.75	0.00	

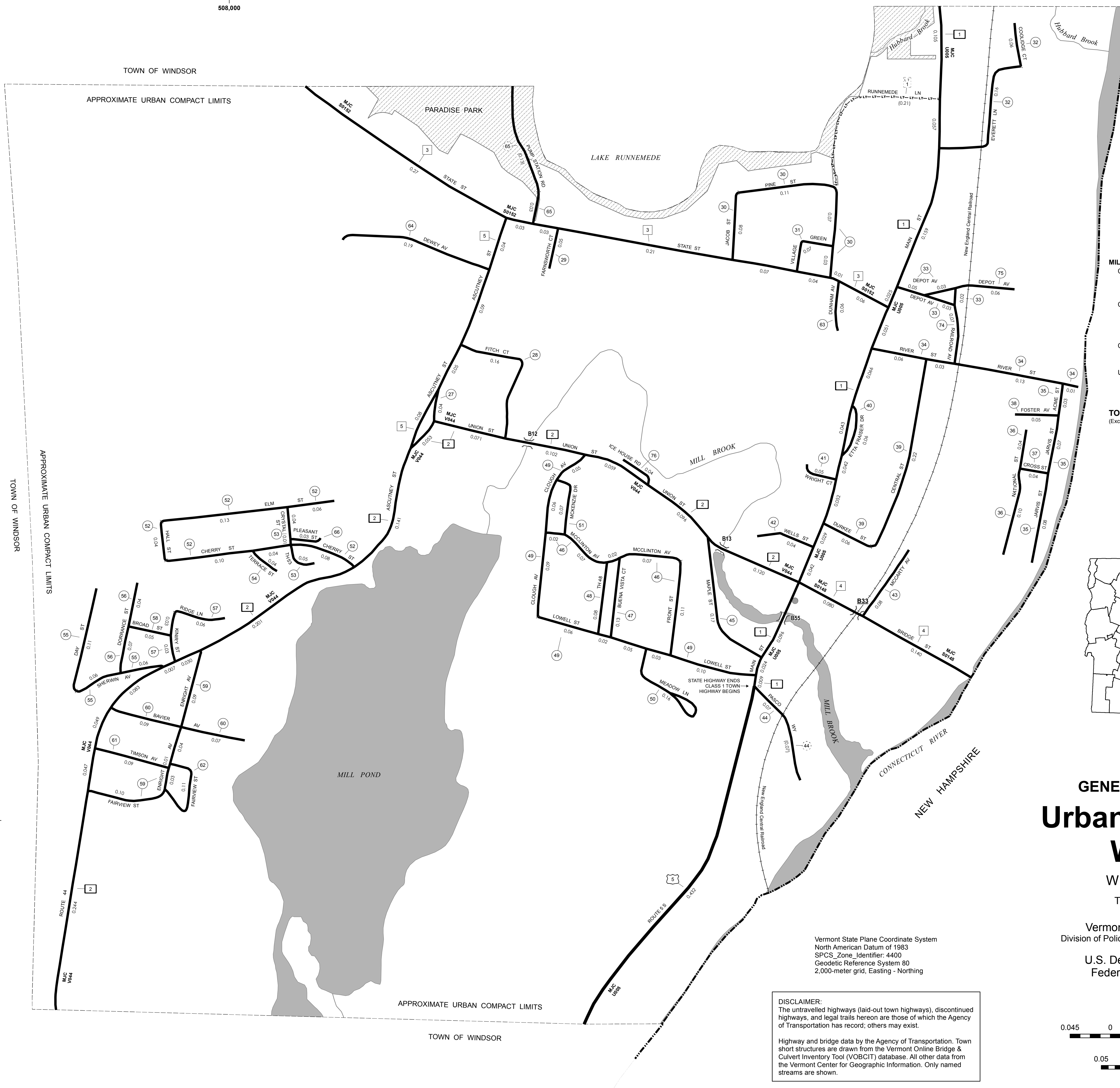
TOWN HWY. No.	LENGTH IN MILES "NOT UP TO STANDARD"
44	(0.07)
65	(0.13)
TOTAL	0.20

* The sections of the town highways listed above are legally Class 3, but have been deemed "Not Up To Standard" and are functionally Class 4 Town Highways

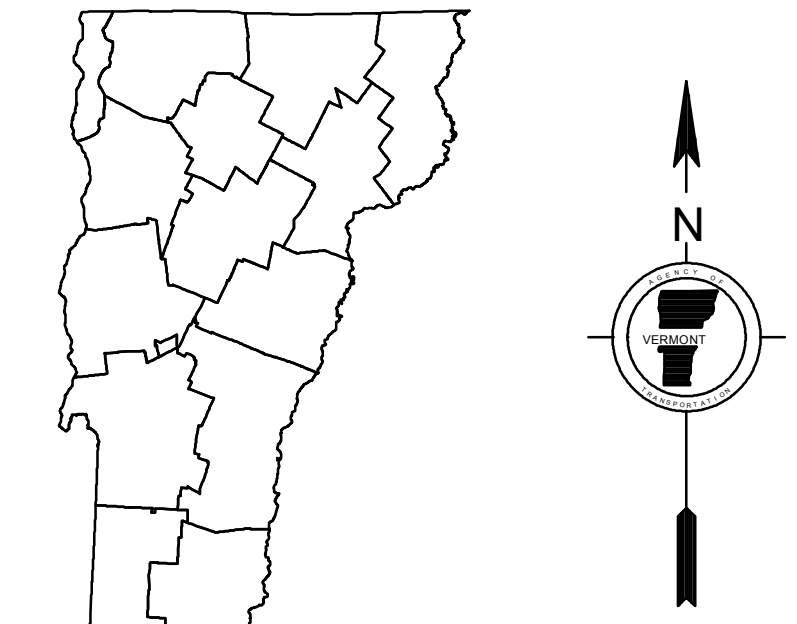
LEGAL TRAIL No.	LENGTH IN MILES LEGAL TRAIL
1	(0.21)
TOTAL	0.21

MILEAGE SUMMARY		
CLASS 1		
TH-1	0.800	
TH-2	1.303	
TOTAL CLASS 1	2.103	
CLASS 2		
TH-3	0.720	
TH-4	0.220	
TH-5	0.260	
TOTAL CLASS 2	1.200	
CLASS 3		
TOTAL CLASS 3	5.75	
TOTAL TOWN	9.053	
US HIGHWAY		
US-5	0.432	
TOTAL US HIGHWAY	0.432	
TOTAL STATE	0.432	
TOTAL, TRAVELED HIGHWAYS, FEB. 10, 2015:	9.485	

(Excludes Class 4, Legal Trail, and Unidentified Corridor Mileage)



- HIGHWAYS**
- INTERSTATE
 - U.S. ROUTE
 - STATE ROUTE
 - CLASS 1
 - CLASS 2
 - CLASS 3
 - CLASS 4
 - LEGAL TRAIL
 - GRAVEL
 - SOIL OR GRADED AND DRAINED EARTH
 - UNIMPROVED OR PRIMITIVE
 - IMPASSABLE OR UNTRAVELED
 - LEGAL TRAIL
 - DISCONTINUED
 - HIGHWAY CLASS CHANGE
 - RAILROAD
 - INACTIVE RAILROAD
 - PUBLIC LAND - GREEN MOUNTAIN NATIONAL FOREST
 - PUBLIC LAND - STATE/MUNICIPAL
- POLITICAL SUBDIVISIONS**
- STATE BOUNDARY
 - COUNTY BOUNDARY
 - TOWN BOUNDARY
 - VILLAGE BOUNDARY
 - URBAN COMPACT BOUNDARY
 - WATER BODY
 - STREAM OR BROOK
- BRIDGE OR CULVERT**
- BRIDGE OR CULVERT > 20'
 - BRIDGE OR CULVERT 6' - 20'
 - VOBCIT BRIDGE
 - VOBCIT CULVERT > 6'
- B34 / C34 STATE BRIDGE OR CULVERT IDENTIFIER**
- B34 / C34 TOWN BRIDGE OR CULVERT IDENTIFIER**
- NFR NATIONAL FOREST ROAD
 - SFH STATE FOREST HIGHWAY
 - P PARK AND RIDE
- FEDERAL CLASSIFICATION IDENTIFIER**
- FAU URBAN ARTERIAL OR COLLECTOR
 - MA MINOR ARTERIAL
 - MJC MAJOR COLLECTOR
 - MNC MINOR COLLECTOR
 - PA PRINCIPAL ARTERIAL



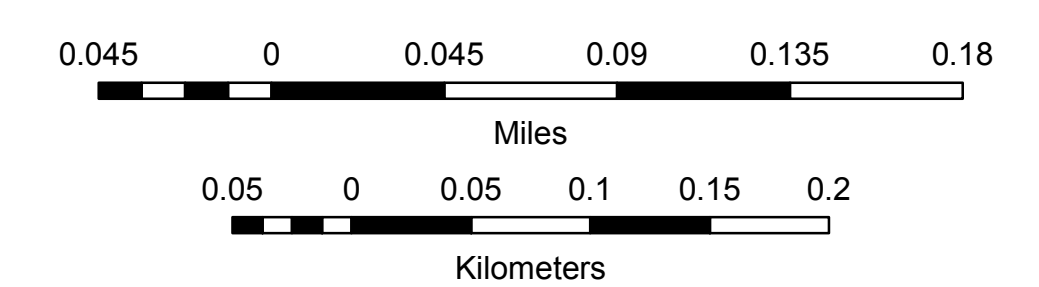
VERMONT
GENERAL HIGHWAY MAP
Urban Compact of Windsor
WINDSOR COUNTY

Transportation District #4

Prepared by the
 Vermont Agency of Transportation
 Division of Policy, Planning and Intermodal Development
 in cooperation with
 U.S. Department of Transportation
 Federal Highway Administration

Mileage as of February 10, 2015
 Map prepared June 17, 2015

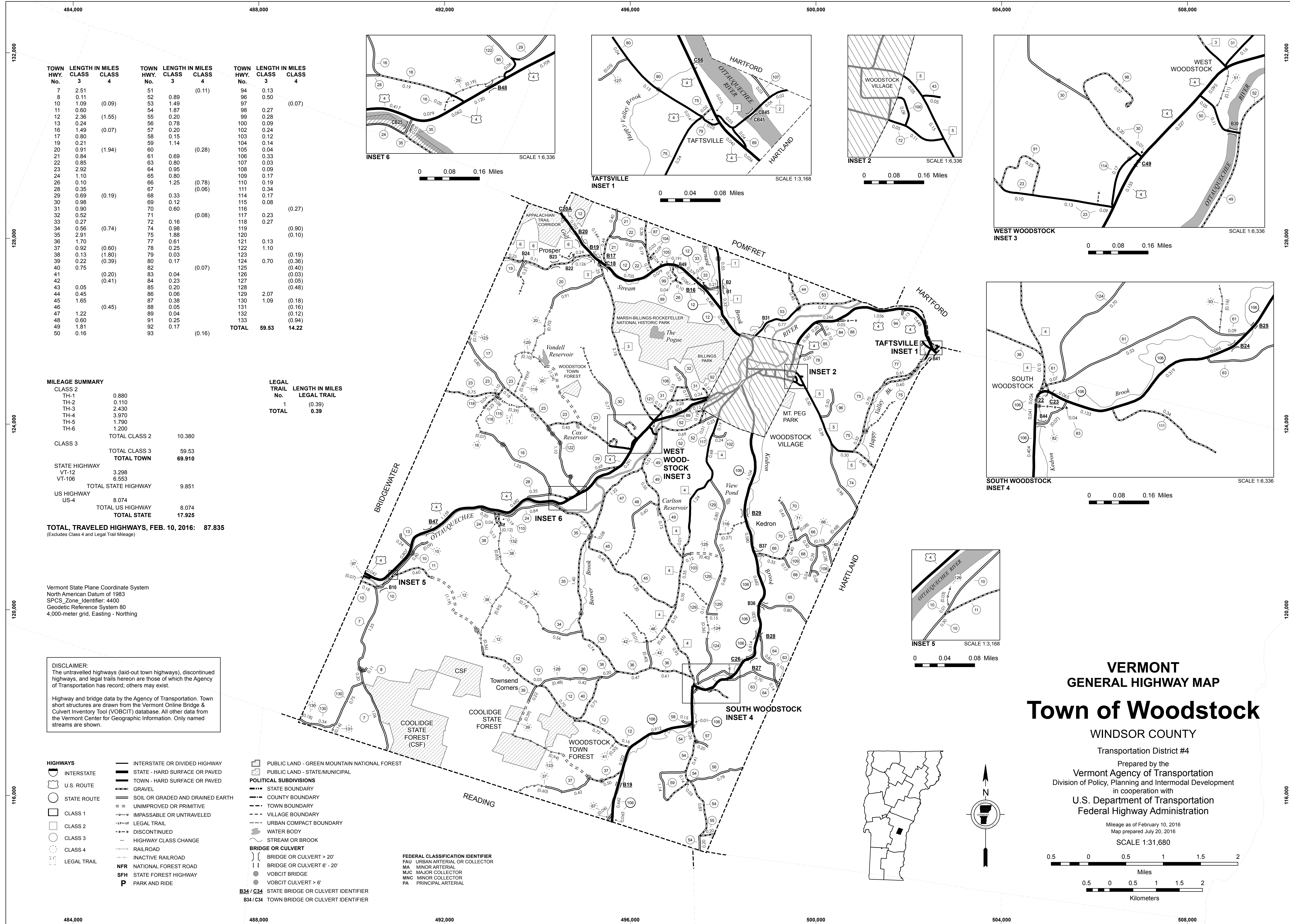
SCALE 1:3,168



Vermont State Plane Coordinate System
 North American Datum of 1983
 SPCS_Zone_Identifier: 4400
 Geodetic Reference System 80
 2,000-meter grid, Easting - Northing

DISCLAIMER:
 The untraveled highways (laid-out town highways), discontinued highways, and legal trails hereon are those of which the Agency of Transportation has record; others may exist.

Highway and bridge data by the Agency of Transportation. Town short structures are drawn from the Vermont Online Bridge & Culvert Inventory Tool (VOBCIT) database. All other data from the Vermont Center for Geographic Information. Only named streams are shown.



TOWN HWY. No.	LENGTH IN MILES CLASS 3	LENGTH IN MILES CLASS 4	TOWN HWY. No.	LENGTH IN MILES CLASS 3	LENGTH IN MILES CLASS 4	TOWN HWY. No.	LENGTH IN MILES CLASS 3	LENGTH IN MILES CLASS 4
7	2.51		51	0.89	(0.11)	94	0.13	
8	0.11		52	1.49		96	0.50	
10	1.09	(0.09)	53	1.87		97	1.49	(0.07)
11	0.60		54	1.87		98	0.27	
12	2.36	(1.55)	55	0.20		99	0.28	
13	0.24		56	0.78		100	0.09	
16	1.49	(0.07)	57	0.20		102	0.24	
17	0.80		58	0.15		103	0.12	
19	0.21		59	1.14	(0.28)	104	0.14	
20	0.91	(1.94)	60	0.69		105	0.04	
21	0.84		61	0.80		106	0.33	
22	0.85		63	0.80		107	0.03	
23	2.92		64	0.95		108	0.09	
24	1.10		65	0.80		109	0.17	
26	0.10		66	1.25	(0.78)	110	0.19	
28	0.35		67	0.80	(0.06)	111	0.34	
29	0.69	(0.19)	68	0.33		114	0.17	
30	0.98		69	0.12		115	0.08	
31	0.80		70	0.60		116	0.16	(0.27)
32	0.52		71			117	0.23	
33	0.27		72	0.16		118	0.27	
34	0.56	(0.74)	74	0.98		119		(0.90)
35	2.91		75	1.88		120		(0.10)
36	1.70		77	0.61		121	0.13	
37	0.92	(0.60)	78	0.25	(0.19)	122	1.10	
38	0.13	(1.80)	79	0.03	(0.36)	123		
39	0.22	(0.39)	80	0.17	(0.40)	124	0.70	
40	0.75		82		(0.07)	125		(0.40)
41		(0.20)	83	0.04	(0.03)	126		(0.03)
42		(0.41)	84	0.23	(0.05)	127		(0.05)
43	0.05		85	0.20	(0.48)	128		(0.48)
44	0.45		86	0.06		129	2.07	
45	1.65		87	0.38	(0.18)	130	1.09	(0.18)
46		(0.45)	88	0.05	(0.16)	131		(0.16)
47	1.22		89	0.04	(0.12)	132		(0.12)
48	0.60		91	0.25	(0.94)	133		(0.94)
49	1.81		92	0.17		134		
50	0.16		93		(0.16)	TOTAL	59.53	14.22

MILEAGE SUMMARY

CLASS 2	LENGTH IN MILES	CLASS 3	LENGTH IN MILES
TH-1	0.880	TOTAL CLASS 2	10.380
TH-2	0.110	TOTAL CLASS 3	59.53
TH-3	2.430	TOTAL TOWN	69.910
TH-4	3.970	STATE HIGHWAY	
TH-5	1.790	VT-12	3.298
TH-6	1.200	VT-106	6.553
		TOTAL STATE HIGHWAY	9.851
		US HIGHWAY	
		US-4	8.074
		TOTAL US HIGHWAY	8.074
		TOTAL STATE	17.925

LEGAL TRAIL No.	LENGTH IN MILES
1	0.39
TOTAL	0.39

TOTAL, TRAVELED HIGHWAYS, FEB. 10, 2016: 87.835 (Excludes Class 4 and Legal Trail Mileage)

Vermont State Plane Coordinate System North American Datum of 1983 SPCS Zone Identifier: 4400 Geodetic Reference System 80 4,000-meter grid, Easting - Northing

DISCLAIMER: The untraveled highways (laid-out town highways), discontinued highways, and legal trails hereon are those of which the Agency of Transportation has record; others may exist.

Highway and bridge data by the Agency of Transportation. Town short structures are drawn from the Vermont Online Bridge & Culvert Inventory Tool (VOBCIT) database. All other data from the Vermont Center for Geographic Information. Only named streams are shown.

- HIGHWAYS**
 - INTERSTATE
 - U.S. ROUTE
 - STATE ROUTE
 - CLASS 1
 - CLASS 2
 - CLASS 3
 - CLASS 4
 - LEGAL TRAIL
- INTERSTATE OR DIVIDED HIGHWAY
- STATE - HARD SURFACE OR PAVED
- TOWN - HARD SURFACE OR PAVED
- GRAVEL
- SOIL OR GRADED AND DRAINED EARTH
- UNIMPROVED OR PRIMITIVE
- IMPASSABLE OR UNTRAVELED
- LEGAL TRAIL
- DISCONTINUED
- HIGHWAY CLASS CHANGE
- RAILROAD
- INACTIVE RAILROAD
- NFR NATIONAL FOREST ROAD
- SFH STATE FOREST HIGHWAY
- P PARK AND RIDE

- PUBLIC LAND - GREEN MOUNTAIN NATIONAL FOREST
- PUBLIC LAND - STATE/MUNICIPAL
- POLITICAL SUBDIVISIONS**
 - STATE BOUNDARY
 - COUNTY BOUNDARY
 - TOWN BOUNDARY
 - VILLAGE BOUNDARY
 - URBAN COMPACT BOUNDARY
 - WATER BODY
 - STREAM OR BROOK
 - BRIDGE OR CULVERT**
 - BRIDGE OR CULVERT > 20'
 - BRIDGE OR CULVERT 6' - 20'
 - VOBCIT BRIDGE
 - VOBCIT CULVERT > 6'
 - B34 / C34 STATE BRIDGE OR CULVERT IDENTIFIER
 - B34 / C34 TOWN BRIDGE OR CULVERT IDENTIFIER

- FEDERAL CLASSIFICATION IDENTIFIER
 - FAU URBAN ARTERIAL OR COLLECTOR
 - MA MINOR ARTERIAL
 - MJC MAJOR COLLECTOR
 - MNC MINOR COLLECTOR
 - PA PRINCIPAL ARTERIAL

VERMONT GENERAL HIGHWAY MAP

Town of Woodstock

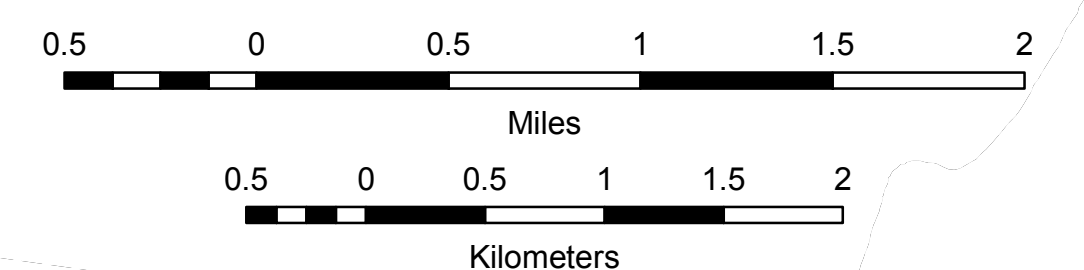
WINDSOR COUNTY

Transportation District #4

Prepared by the Vermont Agency of Transportation Division of Policy, Planning and Intermodal Development in cooperation with U.S. Department of Transportation Federal Highway Administration

Mileage as of February 10, 2016 Map prepared July 20, 2016

SCALE 1:31,680



TOWN HWY. No.	LENGTH IN MILES CLASS 3	CLASS 4	TOWN ROAD NAME
78	0.04		SAWYER RD
401	0.10		ATWOOD AV
402	0.05		BENSON PL
403	0.03		SLAYTON TER
404	0.03		BILLINGS PL
405	0.06		BOND ST
406	0.16		BORDER LN
407	0.08		CHARLES ST
408	0.04		CHURCH ST
409	0.41		COLLEGE HILL RD
410	0.15		COURT ST
411	0.09		CROSS ST
412	0.04		DARTMOUTH LN
413	0.08		EATON PL
414	0.07		FORD ST
415	0.22		GOLF AV
416	0.24		HIGH ST
417	0.14		HIGHLAND AV
419	0.52		LINCOLN ST
420	0.35		LINDEN HILL
421	0.28		MAPLE ST
422	0.14		MECHANIC ST
423	0.06		MOORE PL
424	0.47		MOUNTAIN AV
425	0.10		NORTH ST
426	0.07		PINE ST
427	0.14		OLD RIVER RD
428	0.73		RIVER ST
429	0.05		ROSE HILL
430	0.10		TERRACE ST
431	0.12		SCHOOL ST
432	0.10		SHURTLEFF LN
433	0.19		SLAYTON TERR
434	0.10		STANTON ST
435	0.07		SWAIN ST
436	0.06		THOMAS AV
437	0.09		MT PEG RD
438		(0.06)	DOUBLEDAY WAY
TOTAL	5.77	0.06	

MILEAGE SUMMARY			
CLASS 1			
TH-1	1.315		
TH-2	0.180		
TH-3	0.710		
TH-4	0.860		
	TOTAL CLASS 1	2.885	
CLASS 2			
TH-5	0.320		
TH-6	0.520		
	TOTAL CLASS 2	0.840	
CLASS 2 - Ramps			
TH-6	0.010		
	TOTAL CLASS 2 - Ramps	0.010	
CLASS 3			
	TOTAL CLASS 3	5.77	
	TOTAL TOWN	9.505	
US HIGHWAY			
US-4	0.259		
	TOTAL US HIGHWAY	0.259	
	TOTAL STATE	0.259	
TOTAL TRAVELED HIGHWAYS, FEB. 10, 2015:	9.764		
<small>(Excludes Class 4, Legal Trail, and Undefined Corridor Mileage)</small>			



- HIGHWAYS**
- INTERSTATE
 - U.S. ROUTE
 - STATE ROUTE
 - CLASS 1
 - CLASS 2
 - CLASS 3
 - CLASS 4
 - LEGAL TRAIL
- INTERSTATE OR DIVIDED HIGHWAY
STATE - HARD SURFACE OR PAVED
TOWN - HARD SURFACE OR PAVED
GRAVEL
SOIL OR GRADED AND DRAINED EARTH
UNIMPROVED OR PRIMITIVE
IMPASSABLE OR UNTRAVELED
LEGAL TRAIL
DISCONTINUED
HIGHWAY CLASS CHANGE
RAILROAD
INACTIVE RAILROAD
NFR NATIONAL FOREST ROAD
SFH STATE FOREST HIGHWAY
P PARK AND RIDE

- PUBLIC LAND - GREEN MOUNTAIN NATIONAL FOREST
PUBLIC LAND - STATE/MUNICIPAL
- POLITICAL SUBDIVISIONS**
- STATE BOUNDARY
 - COUNTY BOUNDARY
 - TOWN BOUNDARY
 - VILLAGE BOUNDARY
 - URBAN COMPACT BOUNDARY
 - WATER BODY
 - STREAM OR BROOK
- BRIDGE OR CULVERT**
- BRIDGE OR CULVERT > 20'
 - BRIDGE OR CULVERT 6' - 20'
 - VOBCIT BRIDGE
 - VOBCIT CULVERT > 6'
 - B34 / C34 STATE BRIDGE OR CULVERT IDENTIFIER
 - B34 / C34 TOWN BRIDGE OR CULVERT IDENTIFIER

- FEDERAL CLASSIFICATION IDENTIFIER**
- FAU URBAN ARTERIAL OR COLLECTOR
 - MA MINOR ARTERIAL
 - MJC MAJOR COLLECTOR
 - MNC MINOR COLLECTOR
 - PA PRINCIPAL ARTERIAL

DISCLAIMER:
The untraveled highways (laid-out town highways), discontinued highways, and legal trails hereon are those of which the Agency of Transportation has record; others may exist.

Highway and bridge data by the Agency of Transportation. Town short structures are drawn from the Vermont Online Bridge & Culvert Inventory Tool (VOBCIT) database. All other data from the Vermont Center for Geographic Information. Only named streams are shown.

Vermont State Plane Coordinate System
North American Datum of 1983
SPCS_Zone_Identifier: 4400
Geodetic Reference System 80
2,000-meter grid, Easting - Northing

VERMONT GENERAL HIGHWAY MAP
Village of Woodstock
WINDSOR COUNTY
Transportation District #4
Prepared by the Vermont Agency of Transportation
Division of Policy, Planning and Intermodal Development
in cooperation with
U.S. Department of Transportation
Federal Highway Administration

