

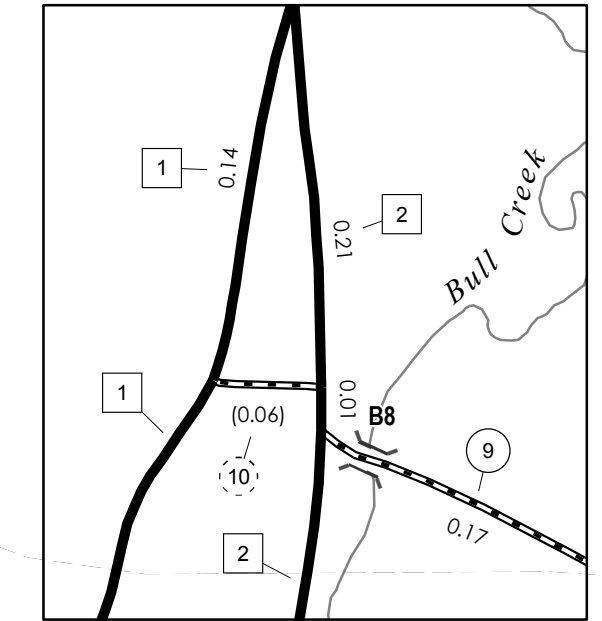
TOWN HWY. No.	LENGTH IN MILES CLASS 3	CLASS 4
3	2.28	
4	0.55	
5		(0.31)
6	0.80	(0.30)
7	0.66	
8	0.25	
9	0.17	
10		(0.06)
11	0.30	
12	0.52	
13	0.20	
14	1.53	
15	0.19	(0.96)
16	0.44	(0.26)
17	0.10	
18	0.18	
19	2.97	
20		(0.51)
<b>TOTAL</b>	<b>11.14</b>	<b>2.40</b>

TOWN HWY. No.	LENGTH IN MILES "NOT UP TO STANDARD"
9	(0.31)
11	(0.25)
<b>TOTAL</b>	<b>0.56</b>

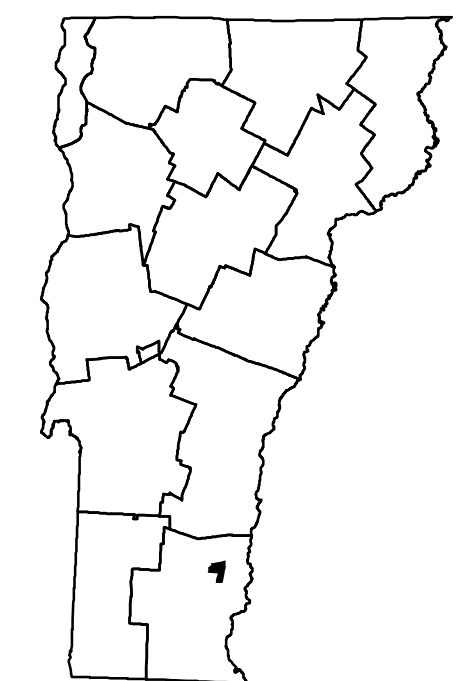
\* The sections of the town highways listed above are legally Class 3, but have been deemed "Not Up To Standard" and are functionally Class 4 Town Highways

MILEAGE SUMMARY			
CLASS 2			
TH-1	4.990		
TH-2	1.760		
<b>TOTAL CLASS 2</b>	<b>6.750</b>		
CLASS 3			
<b>TOTAL CLASS 3</b>	<b>11.14</b>		
<b>TOTAL TOWN</b>	<b>17.890</b>		
<b>TOTAL STATE</b>	<b>0.000</b>		

**TOTAL, TRAVELED HIGHWAYS, FEB. 10, 2017: 17.890**  
(Excludes Class 4 and Legal Trail Mileage)



ATHENS INSET 1  
SCALE 1:6,336  
0 0.08 0.16 Miles



# VERMONT GENERAL HIGHWAY MAP

## Town of Athens

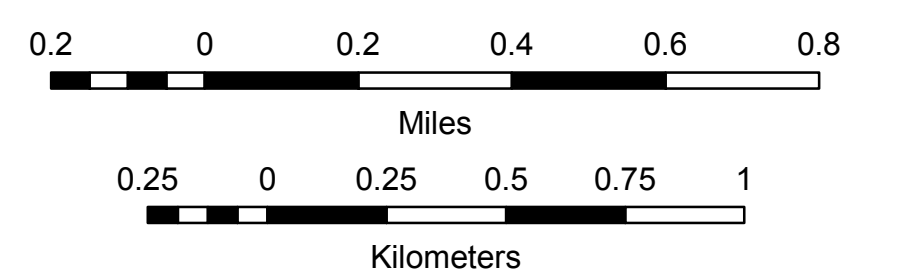
WINDHAM COUNTY

Transportation District #2

Prepared by the  
Vermont Agency of Transportation  
Division of Policy, Planning and Intermodal Development  
in cooperation with  
U.S. Department of Transportation  
Federal Highway Administration

Mileage as of February 10, 2017  
Map prepared June 29, 2017

SCALE 1:15,840



- HIGHWAYS**
- INTERSTATE
  - U.S. ROUTE
  - STATE ROUTE
  - CLASS 1
  - CLASS 2
  - CLASS 3
  - CLASS 4
  - LEGAL TRAIL
  - PARK AND RIDE
  - INTERSTATE OR DIVIDED HIGHWAY
  - STATE - HARD SURFACE OR PAVED
  - TOWN - HARD SURFACE OR PAVED
  - GRAVEL
  - SOIL OR GRADED AND DRAINED EARTH
  - UNIMPROVED OR PRIMITIVE
  - IMPASSABLE OR UNTRAVELED
  - LEGAL TRAIL
  - DISCONTINUED
  - HIGHWAY CLASS CHANGE
  - RAILROAD
  - INACTIVE RAILROAD
  - PUBLIC LAND - NATIONAL FOREST
  - PUBLIC LAND - STATE/MUNICIPAL
  - NATIONAL FOREST ROAD
  - STATE FOREST HIGHWAY

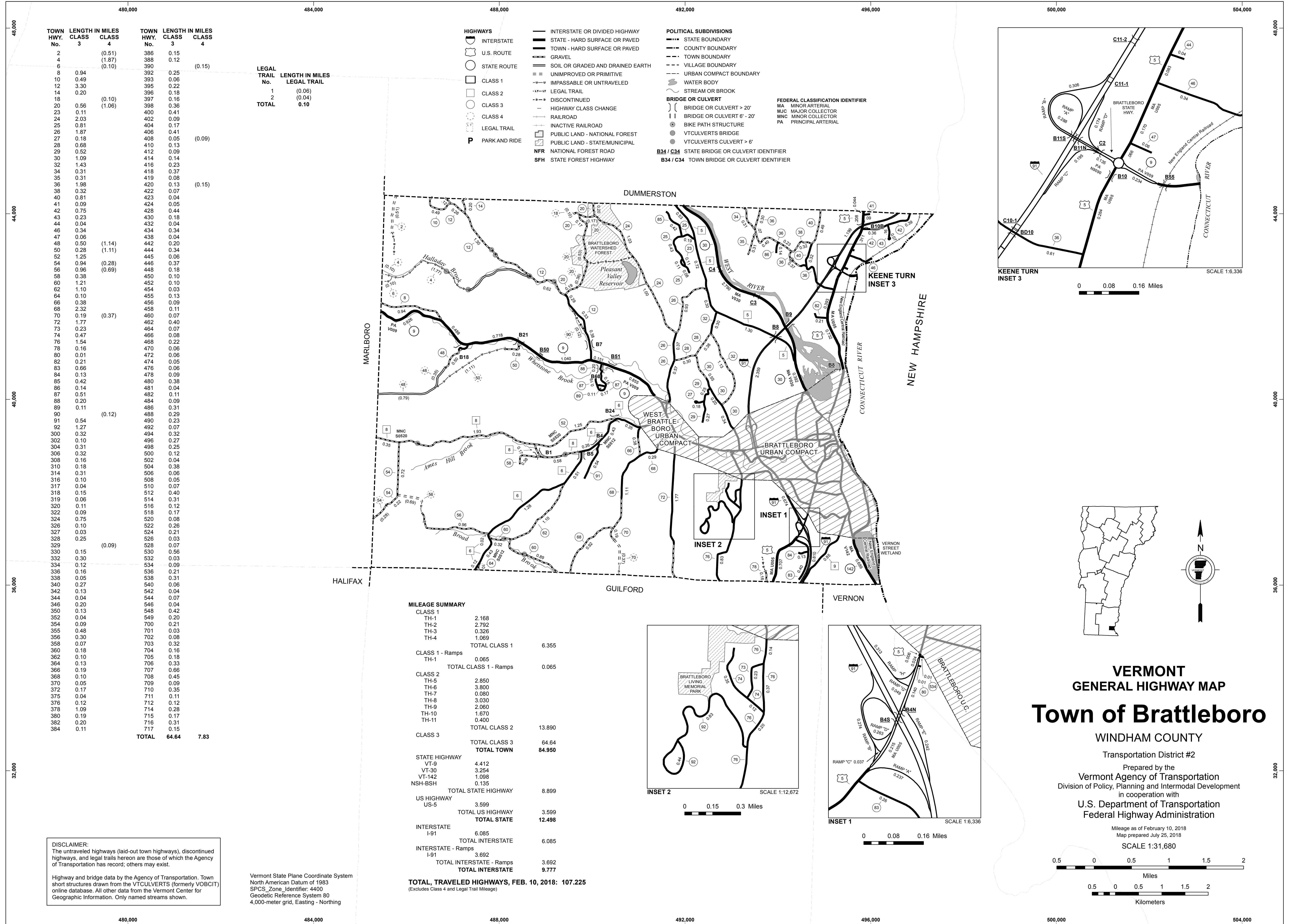
- POLITICAL SUBDIVISIONS**
- STATE BOUNDARY
  - COUNTY BOUNDARY
  - TOWN BOUNDARY
  - VILLAGE BOUNDARY
  - URBAN COMPACT BOUNDARY
  - WATER BODY
  - STREAM OR BROOK
  - BRIDGE OR CULVERT**
  - BRIDGE OR CULVERT > 20'
  - BRIDGE OR CULVERT 6' - 20'
  - BIKE PATH STRUCTURE
  - VOBCIT BRIDGE
  - VOBCIT CULVERT > 6'
  - STATE BRIDGE OR CULVERT IDENTIFIER
  - TOWN BRIDGE OR CULVERT IDENTIFIER

- FEDERAL CLASSIFICATION IDENTIFIER**
- MA - MINOR ARTERIAL
  - MJC - MAJOR COLLECTOR
  - MNC - MINOR COLLECTOR
  - PA - PRINCIPAL ARTERIAL

**DISCLAIMER:**  
The untraveled highways (laid-out town highways), discontinued highways, and legal trails hereon are those of which the Agency of Transportation has record; others may exist.

Highway and bridge data by the Agency of Transportation. Town short structures drawn from the Vermont Online Bridge & Culvert Inventory Tool (VOBCIT) database. All other data from the Vermont Center for Geographic Information. Only named streams shown.

Vermont State Plane Coordinate System  
North American Datum of 1983  
SPCS\_Zone\_Identifier: 4400  
Geodetic Reference System 80  
4,000-meter grid, Easting - Northing



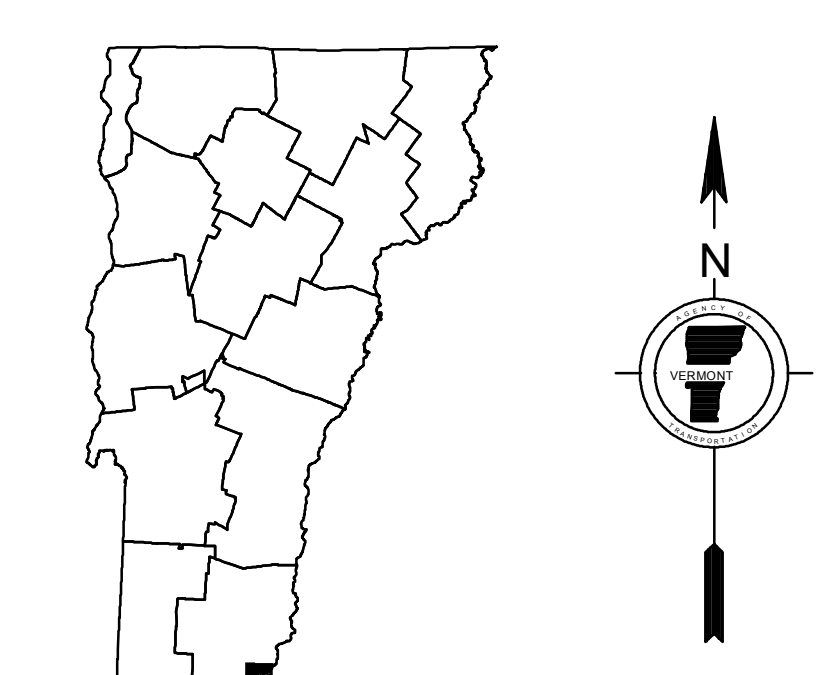
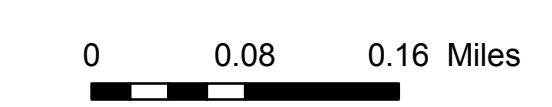
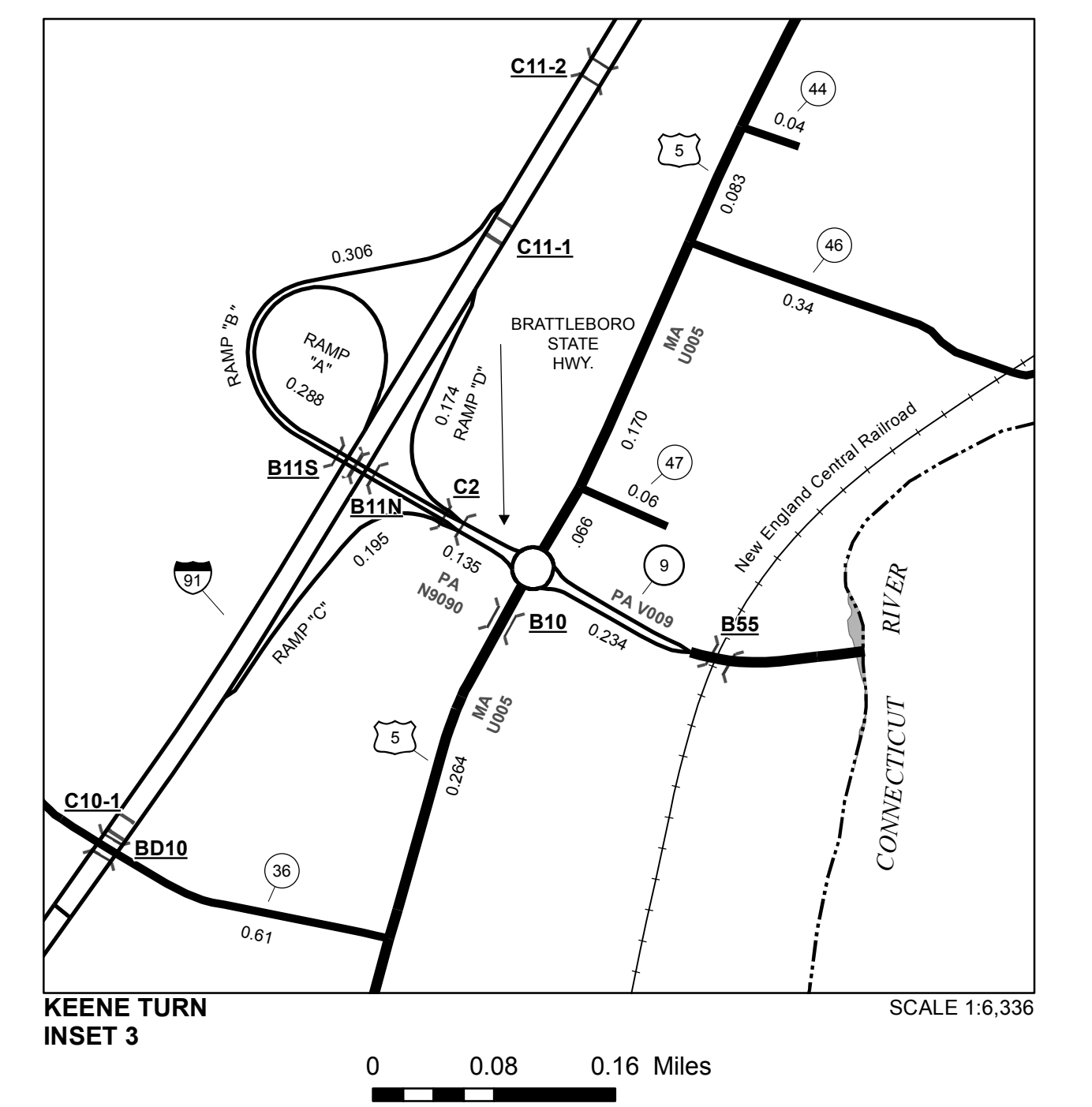
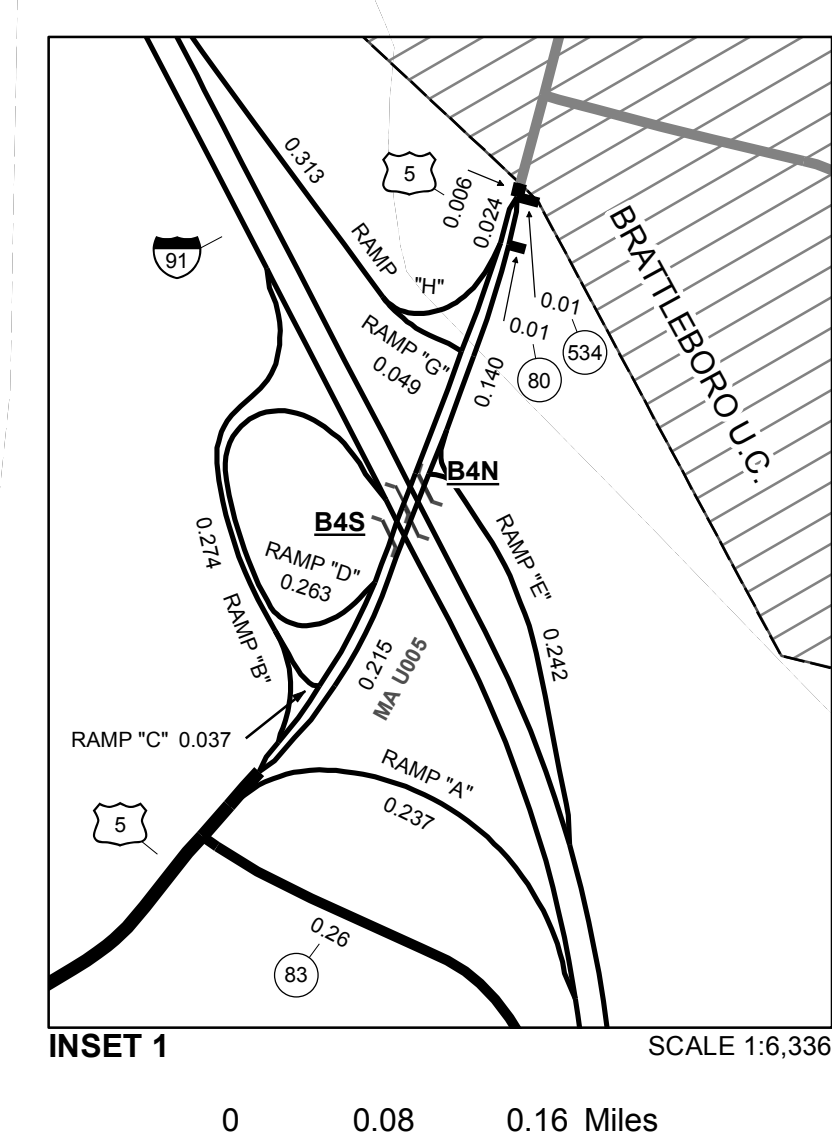
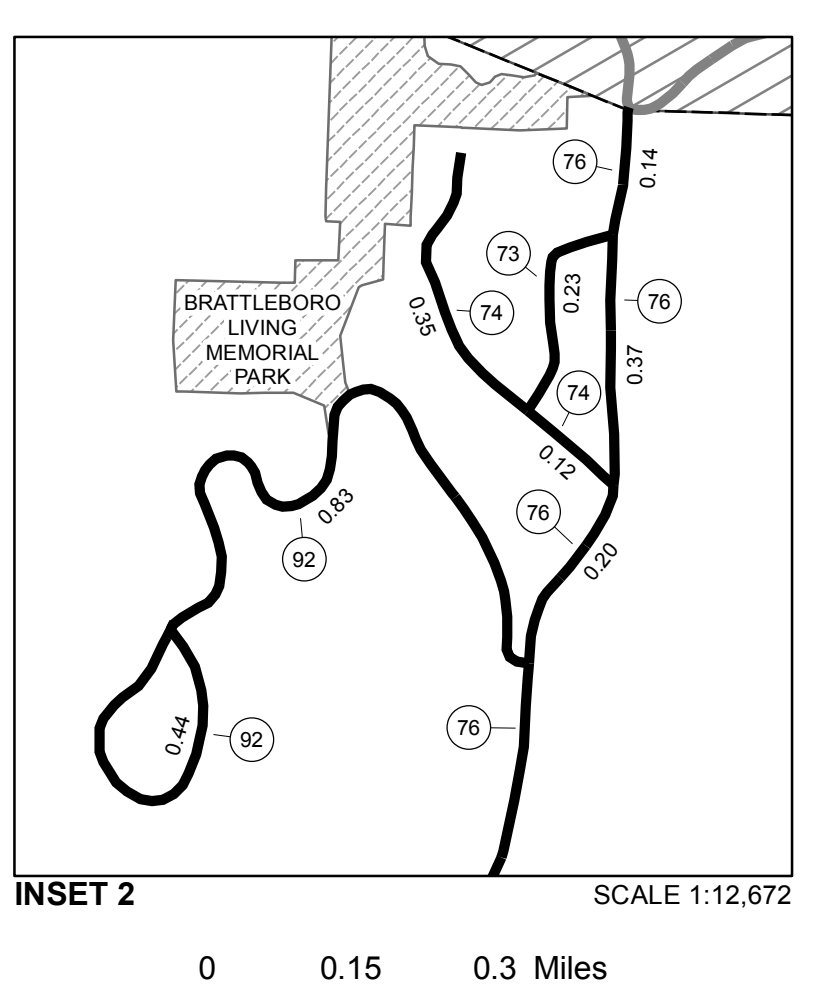
TOWN HWY. No.	LENGTH IN MILES CLASS 3	LENGTH IN MILES CLASS 4	TOWN HWY. No.	LENGTH IN MILES CLASS 3	LENGTH IN MILES CLASS 4
2		(0.51)	386	0.15	
4		(1.87)	388	0.12	
6		(0.10)	390		(0.15)
8	0.94		392	0.25	
10	0.49		393	0.06	
12	3.30		395	0.22	
14	0.20		396	0.18	
18		(0.10)	397	0.16	
20	0.56	(1.06)	398	0.36	
23	0.11		400	0.41	
24	2.03		418	0.37	
25	0.81		404	0.17	
26	1.87		406	0.41	
27	0.18		408	0.05	(0.09)
28	0.68		410	0.13	
29	0.52		412	0.09	
30	1.09		414	0.14	
32	1.43		416	0.23	
34	0.31		418	0.37	
35	0.31		419	0.08	
36	1.98		420	0.13	(0.15)
38	0.32		422	0.07	
40	0.81		423	0.04	
41	0.09		424	0.05	
42	0.75		428	0.44	
43	0.23	(1.14)	430	0.18	
44	0.04	(1.11)	432	0.04	
46	0.34		434	0.34	
47	0.06		438	0.04	
48	0.50		442	0.20	
50	0.28		444	0.34	
52	1.25		445	0.06	
54	0.94	(0.28)	446	0.37	
56	0.96	(0.69)	448	0.18	
58	0.38		450	0.10	
60	1.21		452	0.10	
62	1.10		454	0.03	
64	0.10		455	0.13	
66	0.38		456	0.09	
68	2.32		458	0.11	
70	0.19	(0.37)	460	0.07	
72	1.77		462	0.40	
73	0.23		464	0.07	
74	0.47		466	0.08	
76	1.54		468	0.22	
78	0.16		470	0.06	
80	0.01		472	0.06	
82	0.21		474	0.05	
83	0.66		476	0.06	
84	0.13		478	0.09	
85	0.42		480	0.38	
86	0.14		481	0.04	
87	0.51		482	0.11	
88	0.20		484	0.09	
89	0.11		486	0.31	
90		(0.12)	488	0.29	
91	0.54		490	0.23	
92	1.27		492	0.07	
300	0.32		494	0.32	
302	0.10		496	0.27	
304	0.31		498	0.25	
306	0.32		500	0.12	
308	0.16		502	0.04	
310	0.18		504	0.38	
314	0.31		506	0.06	
316	0.10		508	0.05	
317	0.04		510	0.07	
318	0.15		512	0.40	
319	0.06		514	0.31	
320	0.11		516	0.12	
322	0.09		518	0.17	
324	0.75		520	0.08	
326	0.10		522	0.26	
327	0.03		524	0.21	
328	0.25		526	0.03	
329		(0.09)	528	0.07	
330	0.15		530	0.56	
332	0.30		532	0.03	
334	0.12		534	0.09	
336	0.16		536	0.21	
338	0.05		538	0.31	
340	0.27		540	0.06	
342	0.13		542	0.04	
344	0.04		544	0.07	
346	0.20		546	0.04	
350	0.13		548	0.42	
352	0.04		549	0.20	
354	0.09		700	0.21	
355	0.48		701	0.03	
356	0.30		702	0.08	
358	0.07		703	0.32	
360	0.18		704	0.16	
362	0.10		705	0.18	
364	0.13		706	0.33	
366	0.19		707	0.66	
368	0.10		708	0.45	
370	0.05		709	0.09	
372	0.17		710	0.35	
375	0.04		711	0.11	
376	0.12		712	0.12	
378	1.09		714	0.28	
380	0.19		715	0.17	
382	0.20		716	0.31	
384	0.11		717	0.15	
<b>TOTAL</b>		<b>64.64</b>	<b>7.83</b>		

LEGAL TRAIL No. LENGTH IN MILES LEGAL TRAIL

1	(0.06)
2	(0.04)
<b>TOTAL</b>	<b>0.10</b>

MILEAGE SUMMARY

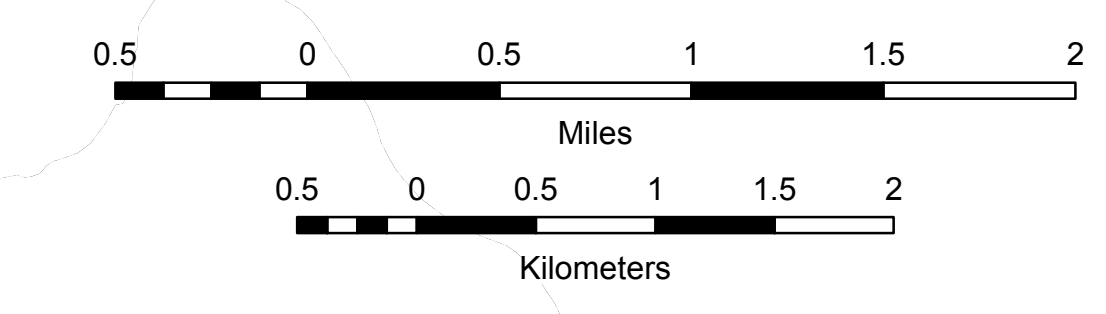
CLASS 1		
TH-1	2.168	
TH-2	2.792	
TH-3	0.326	
TH-4	1.069	
TOTAL CLASS 1		6.355
CLASS 1 - Ramps		
TH-1	0.065	
TOTAL CLASS 1 - Ramps		0.065
CLASS 2		
TH-5	2.850	
TH-6	3.800	
TH-7	0.080	
TH-8	3.030	
TH-9	2.060	
TH-10	1.670	
TH-11	0.400	
TOTAL CLASS 2		13.890
CLASS 3		
TOTAL CLASS 3		64.64
<b>TOTAL TOWN</b>		<b>84.950</b>
STATE HIGHWAY		
VT-9	4.412	
VT-30	3.254	
VT-142	1.098	
NSH-BSH	0.135	
TOTAL STATE HIGHWAY		8.899
US HIGHWAY		
US-5	3.599	
TOTAL US HIGHWAY		3.599
<b>TOTAL STATE</b>		<b>12.498</b>
INTERSTATE		
I-91	6.085	
TOTAL INTERSTATE		6.085
INTERSTATE - Ramps		
I-91	3.692	
TOTAL INTERSTATE - Ramps		3.692
<b>TOTAL INTERSTATE</b>		<b>9.777</b>
<b>TOTAL, TRAVELED HIGHWAYS, FEB. 10, 2018: 107.225</b>		
<small>(Excludes Class 4 and Legal Trail Mileage)</small>		

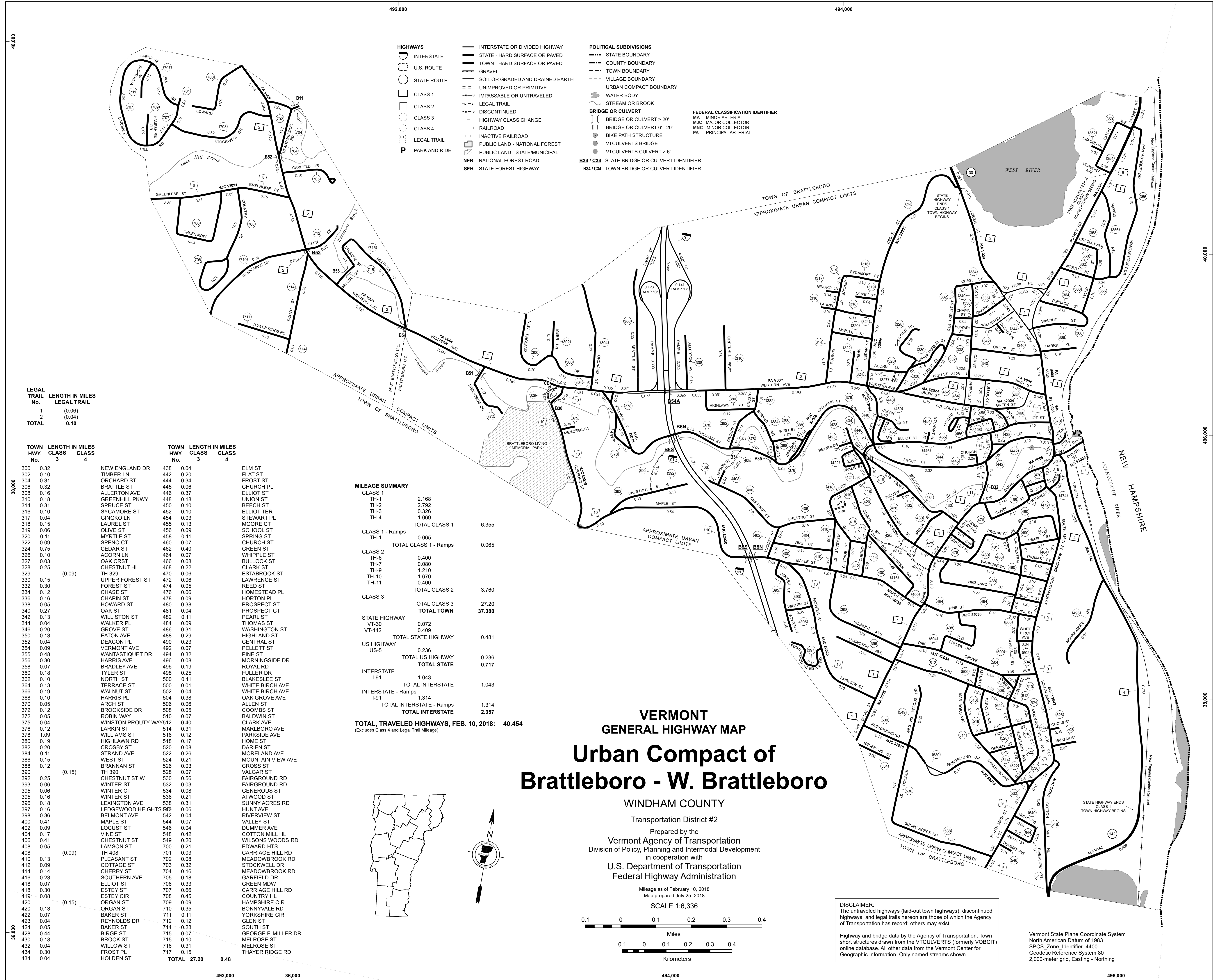


VERMONT  
GENERAL HIGHWAY MAP  
**Town of Brattleboro**  
WINDHAM COUNTY  
Transportation District #2

Prepared by the  
Vermont Agency of Transportation  
Division of Policy, Planning and Intermodal Development  
in cooperation with  
U.S. Department of Transportation  
Federal Highway Administration

Mileage as of February 10, 2018  
Map prepared July 25, 2018  
SCALE 1:31,680





- HIGHWAYS**
- INTERSTATE
  - U.S. ROUTE
  - STATE ROUTE
  - CLASS 1
  - CLASS 2
  - CLASS 3
  - CLASS 4
  - LEGAL TRAIL
  - PARK AND RIDE
- INTERSTATE OR DIVIDED HIGHWAY**
- STATE - HARD SURFACE OR PAVED
  - TOWN - HARD SURFACE OR PAVED
  - GRAVEL
  - SOIL OR GRADED AND DRAINED EARTH
  - UNIMPROVED OR PRIMITIVE
  - IMPASSABLE OR UNTRAVELED
  - LEGAL TRAIL
  - DISCONTINUED
  - HIGHWAY CLASS CHANGE
  - RAILROAD
  - INACTIVE RAILROAD
  - PUBLIC LAND - NATIONAL FOREST
  - PUBLIC LAND - STATE/MUNICIPAL
  - NFR NATIONAL FOREST ROAD
  - SFH STATE FOREST HIGHWAY
- POLITICAL SUBDIVISIONS**
- STATE BOUNDARY
  - COUNTY BOUNDARY
  - TOWN BOUNDARY
  - VILLAGE BOUNDARY
  - URBAN COMPACT BOUNDARY
  - WATER BODY
  - STREAM OR BROOK
  - BRIDGE OR CULVERT
  - BRIDGE OR CULVERT > 20'
  - BRIDGE OR CULVERT 6' - 20'
  - BIKE PATH STRUCTURE
  - VT CULVERTS BRIDGE
  - VT CULVERTS CULVERT > 6'
  - STATE BRIDGE OR CULVERT IDENTIFIER
  - TOWN BRIDGE OR CULVERT IDENTIFIER
- FEDERAL CLASSIFICATION IDENTIFIER**
- MA MINOR ARTERIAL
  - MJC MAJOR COLLECTOR
  - MNC MINOR COLLECTOR
  - PA PRINCIPAL ARTERIAL

**LEGAL TRAIL LENGTH IN MILES**

No.	LENGTH IN MILES
1	0.06
2	0.04
<b>TOTAL</b>	<b>0.10</b>

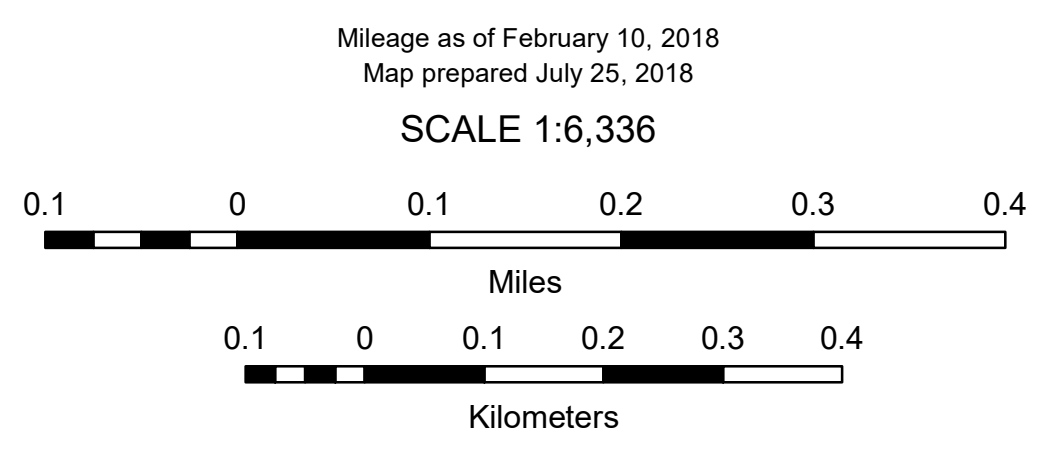
TOWN HWY. CLASS 3		TOWN HWY. CLASS 4		TOWN HWY. CLASS 3		TOWN HWY. CLASS 4	
No.	LENGTH IN MILES	No.	LENGTH IN MILES	No.	LENGTH IN MILES	No.	LENGTH IN MILES
300	0.32	NEW ENGLAND DR	438	0.04	ELM ST	438	0.04
302	0.10	TIMBER LN	442	0.20	FLAT ST	442	0.20
304	0.31	ORCHARD ST	444	0.34	FROST ST	444	0.34
306	0.32	BRATTLE ST	445	0.06	CHURCH PL	445	0.06
308	0.16	ALLERTON AVE	446	0.37	ELLIOT ST	446	0.37
310	0.18	GREENHILL PKWY	448	0.18	UNION ST	448	0.18
314	0.31	SPRUCE ST	450	0.10	BEECH ST	450	0.10
316	0.10	SYCAMORE ST	452	0.10	ELLIOT TER	452	0.10
317	0.04	GINGKO LN	454	0.03	STEWART PL	454	0.03
318	0.15	LAUREL ST	455	0.13	MOORE CT	455	0.13
319	0.06	OLIVE ST	456	0.09	SCHOOL ST	456	0.09
320	0.11	MYRTLE ST	458	0.11	SPRING ST	458	0.11
322	0.09	SPENO CT	460	0.07	CHURCH ST	460	0.07
324	0.75	CEDAR ST	462	0.40	GREEN ST	462	0.40
326	0.10	ACORN LN	464	0.07	WHIPPLE ST	464	0.07
327	0.03	OAK CRST	466	0.08	BULLOCK ST	466	0.08
328	0.25	CHESTNUT HL	468	0.22	CLARK ST	468	0.22
329		TH 329	470	0.06	ESTABROOK ST	470	0.06
330	0.15	UPPER FOREST ST	472	0.06	LAWRENCE ST	472	0.06
332	0.30	FOREST ST	474	0.05	REED ST	474	0.05
334	0.12	CHASE ST	476	0.06	HOMESTEAD PL	476	0.06
336	0.16	CHAPIN ST	478	0.09	HORTON PL	478	0.09
338	0.05	HOWARD ST	480	0.38	PROSPECT ST	480	0.38
340	0.27	OAK ST	481	0.04	PROSPECT CT	481	0.04
342	0.13	WILLISTON ST	482	0.11	PEARL ST	482	0.11
344	0.04	WALKER PL	484	0.09	MORNING DR	484	0.09
346	0.20	GROVE ST	486	0.31	WASHINGTON ST	486	0.31
348	0.13	EATON AVE	488	0.29	HIGHLAND ST	488	0.29
352	0.04	DEACON PL	490	0.23	CENTRAL ST	490	0.23
354	0.09	VERMONT AVE	492	0.07	PELLETT ST	492	0.07
355	0.48	WANTASTIQUE DR	494	0.32	PINE ST	494	0.32
356	0.30	HARRIS AVE	496	0.08	MORNING DR	496	0.08
358	0.07	BRADLEY AVE	498	0.19	REED ST	498	0.19
360	0.18	TYLER ST	499	0.25	FULLER DR	499	0.25
362	0.10	NORTH ST	500	0.11	BULAKESLE ST	500	0.11
364	0.13	TERRACE ST	500	0.01	WHITE BIRCH AVE	500	0.01
366	0.19	WALNUT ST	502	0.04	WHITE BIRCH AVE	502	0.04
368	0.10	HARRIS PL	504	0.38	OAK GROVE AVE	504	0.38
370	0.05	ARCH ST	506	0.06	ALLEN ST	506	0.06
372	0.12	BROOKSIDE DR	508	0.05	COOMBS ST	508	0.05
374	0.05	ROBIN WAY	510	0.07	BALDWIN ST	510	0.07
375	0.04	WINSTON PROUTY WAYS	512	0.40	CLARK AVE	512	0.40
376	0.12	LARKIN ST	514	0.31	MARLBORO AVE	514	0.31
378	1.09	WILLIAMS ST	516	0.12	PARKSIDE AVE	516	0.12
380	0.19	HIGHLAND RD	518	0.17	HOME ST	518	0.17
382	0.20	CROSBY ST	520	0.08	DARIEN ST	520	0.08
384	0.11	STRAND AVE	522	0.26	MORELAND AVE	522	0.26
386	0.15	WEST ST	524	0.21	MOUNTAIN VIEW AVE	524	0.21
388	0.12	BRANNAN ST	526	0.03	CROSS ST	526	0.03
390		TH 390	528	0.07	VALGAR ST	528	0.07
392	0.25	CHESTNUT ST W	530	0.56	FAIRGROUND RD	530	0.56
393	0.06	WINTER ST	532	0.03	FAIRGROUND RD	532	0.03
395	0.08	WINTER CT	534	0.08	GENEROUS ST	534	0.08
396	0.18	WINTER ST	536	0.21	ATWOOD ST	536	0.21
397	0.16	LEXINGTON AVE	538	0.31	SUNNY ACRES RD	538	0.31
398	0.36	LEDGEWOOD HEIGHTS	540	0.06	HUNT AVE	540	0.06
400	0.41	BELMONT AVE	542	0.04	RIVERVIEW ST	542	0.04
402	0.09	MAPLE ST	544	0.07	VALLEY ST	544	0.07
404	0.17	LOCUST ST	546	0.04	DUMMER AVE	546	0.04
406	0.41	VINE ST	548	0.42	COTTON MILL HL	548	0.42
408	0.05	CHESTNUT ST	549	0.20	WILSONS WOODS RD	549	0.20
410	0.13	LAMSON ST	550	0.21	EDWARD HTS	550	0.21
412	0.09	TH 408	701	0.03	CARRIAGE HILL RD	701	0.03
414	0.14	PLEASANT ST	702	0.08	MEADOWBROOK RD	702	0.08
416	0.23	COTTAGE ST	703	0.32	STOCKWELL DR	703	0.32
418	0.07	CHERRY ST	704	0.16	MEADOWBROOK RD	704	0.16
420	0.13	SOUTHERN AVE	705	0.18	GARFIELD DR	705	0.18
422	0.07	ELLIOT ST	706	0.33	GREEN MDW	706	0.33
424	0.04	ESTEY ST	707	0.66	CARRIAGE HILL RD	707	0.66
426	0.44	ESTEY CIR	708	0.45	COUNTRY HL	708	0.45
428	0.18	ORGAN ST	709	0.09	HAMPSHIRE CIR	709	0.09
430	0.13	ORGAN ST	710	0.35	BONNYVALE RD	710	0.35
432	0.07	BAKER ST	711	0.11	YORKSHIRE CIR	711	0.11
434	0.30	REYNOLDS DR	712	0.12	GLEN ST	712	0.12
436	0.44	BAKER ST	714	0.28	SOUTH ST	714	0.28
438	0.18	BIRGE ST	715	0.07	GEORGE F. MILLER DR	715	0.07
440	0.18	BROOK ST	716	0.10	MELROSE ST	716	0.10
442	0.04	WILLOW ST	716	0.31	MELROSE ST	716	0.31
444	0.04	FROST PL	717	0.15	THAYER RIDGE RD	717	0.15
446	0.04	HOLDEN ST					
<b>TOTAL</b>	<b>27.20</b>		<b>0.48</b>				

**MILEAGE SUMMARY**

CLASS 1	2.168		
TH-1	2.168		
TH-2	2.792		
TH-3	0.326		
TH-4	1.069		
<b>TOTAL CLASS 1</b>	<b>6.355</b>		
CLASS 1 - Ramps	0.065		
TH-1	0.065		
<b>TOTAL CLASS 1 - Ramps</b>	<b>0.065</b>		
CLASS 2	4.000		
TH-6	4.000		
TH-7	0.080		
TH-9	1.210		
TH-10	1.670		
TH-11	0.400		
<b>TOTAL CLASS 2</b>	<b>3.760</b>		
CLASS 3	27.200		
<b>TOTAL CLASS 3</b>	<b>27.200</b>		
<b>TOTAL TOWN</b>	<b>37.380</b>		
STATE HIGHWAY			
VT-30	0.072		
VT-142	0.409		
<b>TOTAL STATE HIGHWAY</b>	<b>0.481</b>		
US HIGHWAY			
US-5	0.236		
<b>TOTAL US HIGHWAY</b>	<b>0.236</b>		
<b>TOTAL STATE</b>	<b>0.717</b>		
INTERSTATE			
ROYAL RD	1.043		
I-91	1.043		
<b>TOTAL INTERSTATE</b>	<b>1.043</b>		
INTERSTATE - Ramps			
I-91	1.314		
<b>TOTAL INTERSTATE - Ramps</b>	<b>1.314</b>		
<b>TOTAL INTERSTATE</b>	<b>2.357</b>		
<b>TOTAL TRAVELED HIGHWAYS, FEB. 10, 2018:</b>	<b>40.454</b>		

**VERMONT GENERAL HIGHWAY MAP**  
**Urban Compact of Brattleboro - W. Brattleboro**

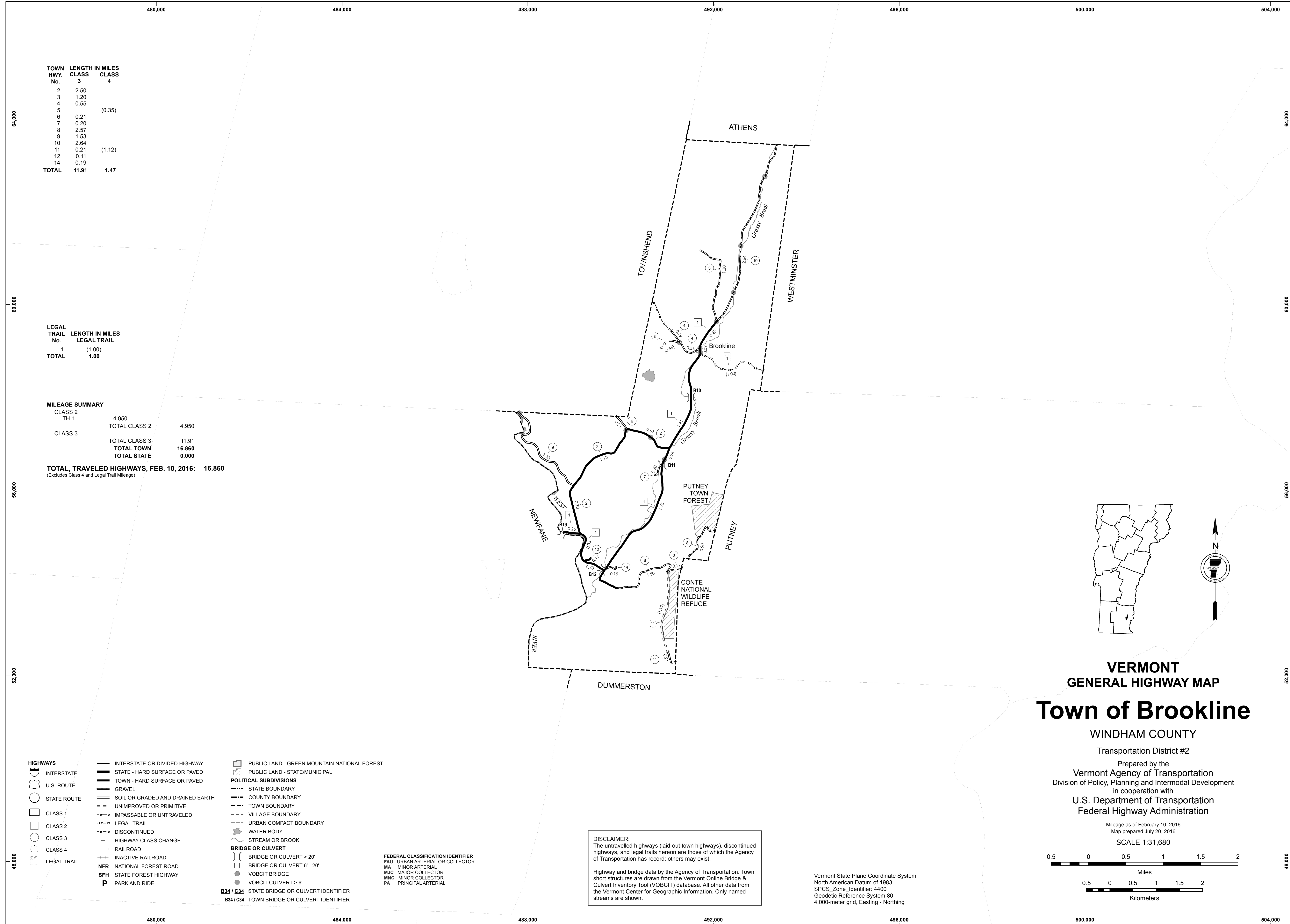
WINDHAM COUNTY  
 Transportation District #2  
 Prepared by the  
 Vermont Agency of Transportation  
 Division of Policy, Planning and Intermodal Development  
 in cooperation with  
 U.S. Department of Transportation  
 Federal Highway Administration



**DISCLAIMER:**  
 The untraveled highways (laid-out town highways), discontinued highways, and legal trails herein are those of which the Agency of Transportation has record; others may exist.

Highway and bridge data by the Agency of Transportation. Town short structures drawn from the VT CULVERTS (formerly VOBCT) online database. All other data from the Vermont Center for Geographic Information. Only named streams shown.

Vermont State Plane Coordinate System  
 North American Datum of 1983  
 SPCS Zone Identifier: 4400  
 Geodetic Reference System 80  
 2,000-meter grid, Easting - Northing



TOWN HWY. No.	LENGTH IN MILES	
	CLASS 3	CLASS 4
2	2.50	
3	1.20	
4	0.55	
5		(0.35)
6	0.21	
7	0.20	
8	2.57	
9	1.53	
10	2.64	
11	0.21	(1.12)
12	0.11	
14	0.19	
<b>TOTAL</b>	<b>11.91</b>	<b>1.47</b>

LEGAL TRAIL No.	LENGTH IN MILES LEGAL TRAIL
1	(1.00)
<b>TOTAL</b>	<b>1.00</b>

MILEAGE SUMMARY		
CLASS 2		
TH-1	4.950	
<b>TOTAL CLASS 2</b>	<b>4.950</b>	
CLASS 3		
<b>TOTAL CLASS 3</b>	<b>11.91</b>	
<b>TOTAL TOWN</b>	<b>16.860</b>	
<b>TOTAL STATE</b>	<b>0.000</b>	

**TOTAL, TRAVELED HIGHWAYS, FEB. 10, 2016: 16.860**  
 (Excludes Class 4 and Legal Trail Mileage)

- HIGHWAYS**
  - INTERSTATE
  - U.S. ROUTE
  - STATE ROUTE
  - CLASS 1
  - CLASS 2
  - CLASS 3
  - CLASS 4
  - LEGAL TRAIL
- INTERSTATE OR DIVIDED HIGHWAY
- STATE - HARD SURFACE OR PAVED
- TOWN - HARD SURFACE OR PAVED
- GRAVEL
- SOIL OR GRADED AND DRAINED EARTH
- UNIMPROVED OR PRIMITIVE
- IMPASSABLE OR UNTRAVELED
- LEGAL TRAIL
- DISCONTINUED
- HIGHWAY CLASS CHANGE
- RAILROAD
- INACTIVE RAILROAD
- NATIONAL FOREST ROAD
- STATE FOREST HIGHWAY
- PARK AND RIDE

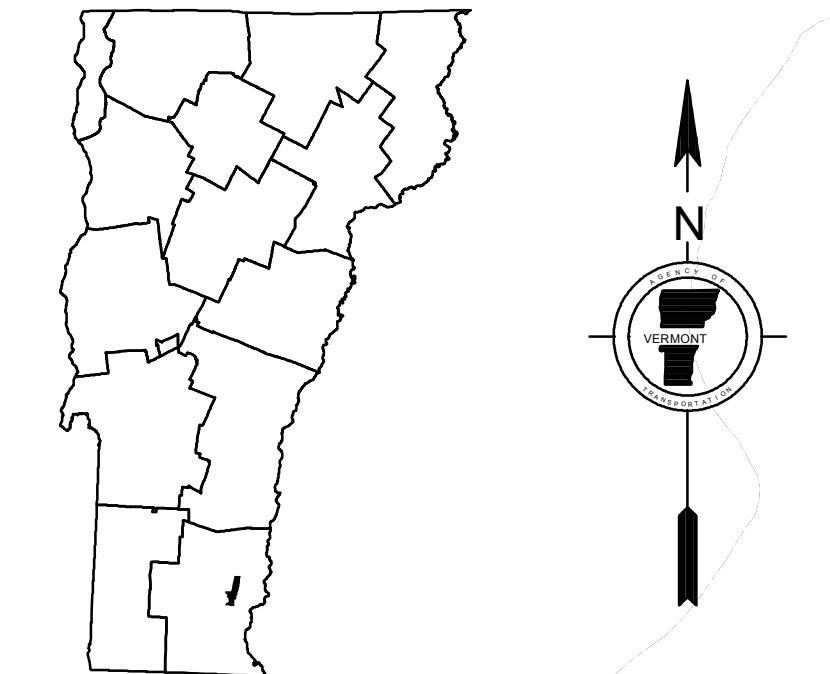
- PUBLIC LAND - GREEN MOUNTAIN NATIONAL FOREST
- PUBLIC LAND - STATE/MUNICIPAL
- POLITICAL SUBDIVISIONS**
  - STATE BOUNDARY
  - COUNTY BOUNDARY
  - TOWN BOUNDARY
  - VILLAGE BOUNDARY
  - URBAN COMPACT BOUNDARY
  - WATER BODY
  - STREAM OR BROOK
- BRIDGE OR CULVERT**
  - BRIDGE OR CULVERT > 20'
  - BRIDGE OR CULVERT 6' - 20'
  - VOBCIT BRIDGE
  - VOBCIT CULVERT > 6'
  - STATE BRIDGE OR CULVERT IDENTIFIER
  - TOWN BRIDGE OR CULVERT IDENTIFIER

- FEDERAL CLASSIFICATION IDENTIFIER
  - FAU URBAN ARTERIAL OR COLLECTOR
  - MA MINOR ARTERIAL
  - MJC MAJOR COLLECTOR
  - MNC MINOR COLLECTOR
  - PA PRINCIPAL ARTERIAL

**DISCLAIMER:**  
 The untraveled highways (laid-out town highways), discontinued highways, and legal trails hereon are those of which the Agency of Transportation has record; others may exist.

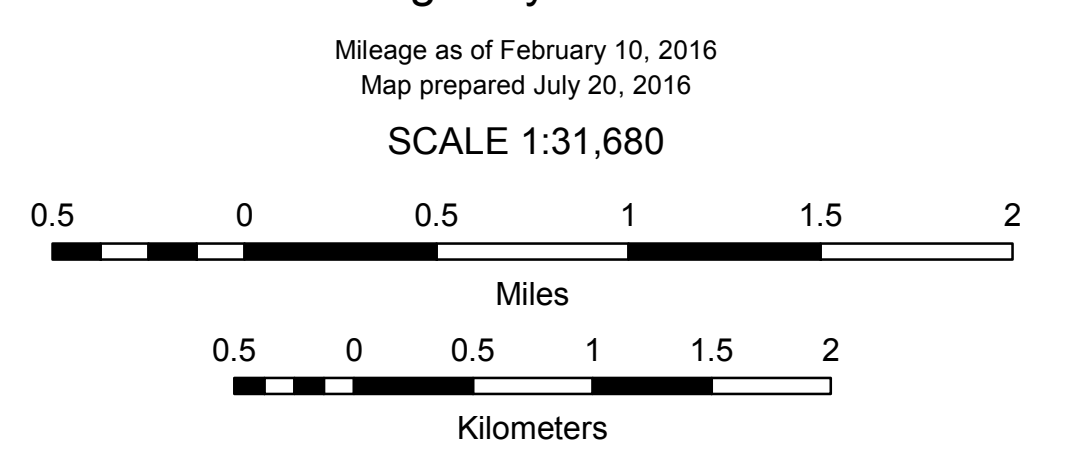
Highway and bridge data by the Agency of Transportation. Town short structures are drawn from the Vermont Online Bridge & Culvert Inventory Tool (VOBCIT) database. All other data from the Vermont Center for Geographic Information. Only named streams are shown.

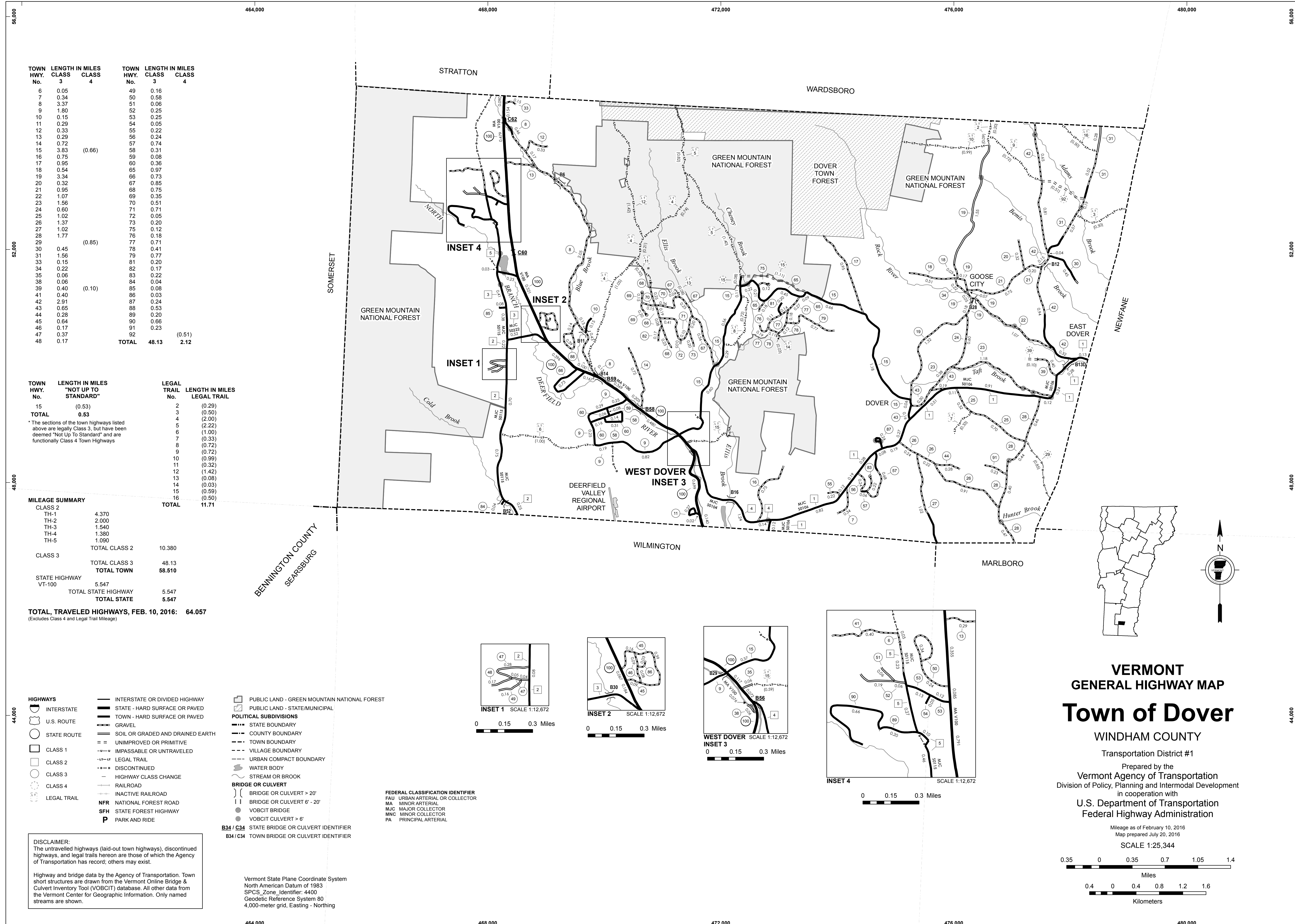
Vermont State Plane Coordinate System  
 North American Datum of 1983  
 SPCS\_Zone\_Identifier: 4400  
 Geodetic Reference System 80  
 4,000-meter grid, Easting - Northing



**VERMONT**  
**GENERAL HIGHWAY MAP**  
**Town of Brookline**

WINDHAM COUNTY  
 Transportation District #2  
 Prepared by the  
 Vermont Agency of Transportation  
 Division of Policy, Planning and Intermodal Development  
 in cooperation with  
 U.S. Department of Transportation  
 Federal Highway Administration





TOWN HWY. No.	LENGTH IN MILES CLASS 3	CLASS 4	TOWN HWY. No.	LENGTH IN MILES CLASS 3	CLASS 4
6	0.05		49	0.16	
7	0.34		50	0.58	
8	3.37		51	0.06	
9	1.80		52	0.25	
10	0.15		53	0.25	
11	0.29		54	0.05	
12	0.33		55	0.22	
13	0.29		56	0.24	
14	0.72	(0.66)	57	0.74	
15	3.83		58	0.31	
16	0.75		59	0.08	
17	0.95		60	0.36	
18	0.54		65	0.97	
19	3.34		66	0.73	
20	0.32		67	0.85	
21	0.95		68	0.75	
22	1.07		69	0.35	
23	1.56		70	0.51	
24	0.60		71	0.71	
25	1.02		72	0.05	
26	1.37		73	0.20	
27	1.02		75	0.12	
28	1.77		76	0.18	
29		(0.85)	77	0.71	
30	0.45		78	0.41	
31	1.56		79	0.77	
33	0.15		81	0.20	
34	0.22		82	0.17	
35	0.06		83	0.22	
38	0.06		84	0.04	
39	0.40	(0.10)	85	0.08	
41	0.40		86	0.03	
42	2.91		87	0.24	
43	0.65		88	0.53	
44	0.28		89	0.20	
45	0.64		90	0.66	
46	0.17		91	0.23	
47	0.37		92		(0.51)
48	0.17		TOTAL	48.13	2.12

TOWN HWY. No.	LENGTH IN MILES "NOT UP TO STANDARD"	LEGAL TRAIL No.	LENGTH IN MILES LEGAL TRAIL
15	(0.53)	2	(0.29)
TOTAL	0.53	3	(0.50)
		4	(2.00)
		5	(2.22)
		6	(1.00)
		7	(0.33)
		8	(0.72)
		9	(0.72)
		10	(0.59)
		11	(0.32)
		12	(1.42)
		13	(0.08)
		14	(0.03)
		15	(0.59)
		16	(0.50)
TOTAL		TOTAL	11.71

MILEAGE SUMMARY		TOTAL
CLASS 2		
TH-1	4.370	
TH-2	2.000	
TH-3	1.540	
TH-4	1.380	
TH-5	1.090	
TOTAL CLASS 2	10.380	
CLASS 3		
TOTAL CLASS 3	48.13	
TOTAL TOWN	58.510	
STATE HIGHWAY VT-100	5.547	
TOTAL STATE HIGHWAY	5.547	
TOTAL STATE	5.547	

TOTAL, TRAVELED HIGHWAYS, FEB. 10, 2016: 64.057 (Excludes Class 4 and Legal Trail Mileage)

- HIGHWAYS**
  - INTERSTATE
  - U.S. ROUTE
  - STATE ROUTE
  - CLASS 1
  - CLASS 2
  - CLASS 3
  - CLASS 4
  - LEGAL TRAIL
- INTERSTATE OR DIVIDED HIGHWAY
- STATE - HARD SURFACE OR PAVED
- TOWN - HARD SURFACE OR PAVED
- GRAVEL
- SOIL OR GRADED AND DRAINED EARTH
- UNIMPROVED OR PRIMITIVE
- IMPASSABLE OR UNTRAVELED
- LEGAL TRAIL
- DISCONTINUED
- HIGHWAY CLASS CHANGE
- RAILROAD
- INACTIVE RAILROAD
- NFR NATIONAL FOREST ROAD
- SFH STATE FOREST HIGHWAY
- P PARK AND RIDE

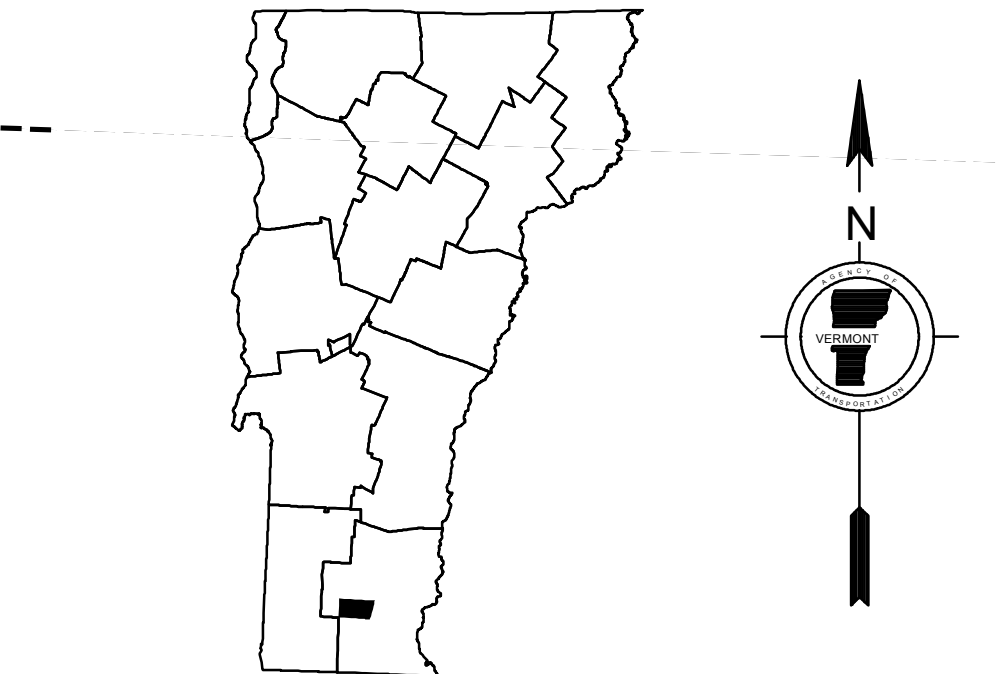
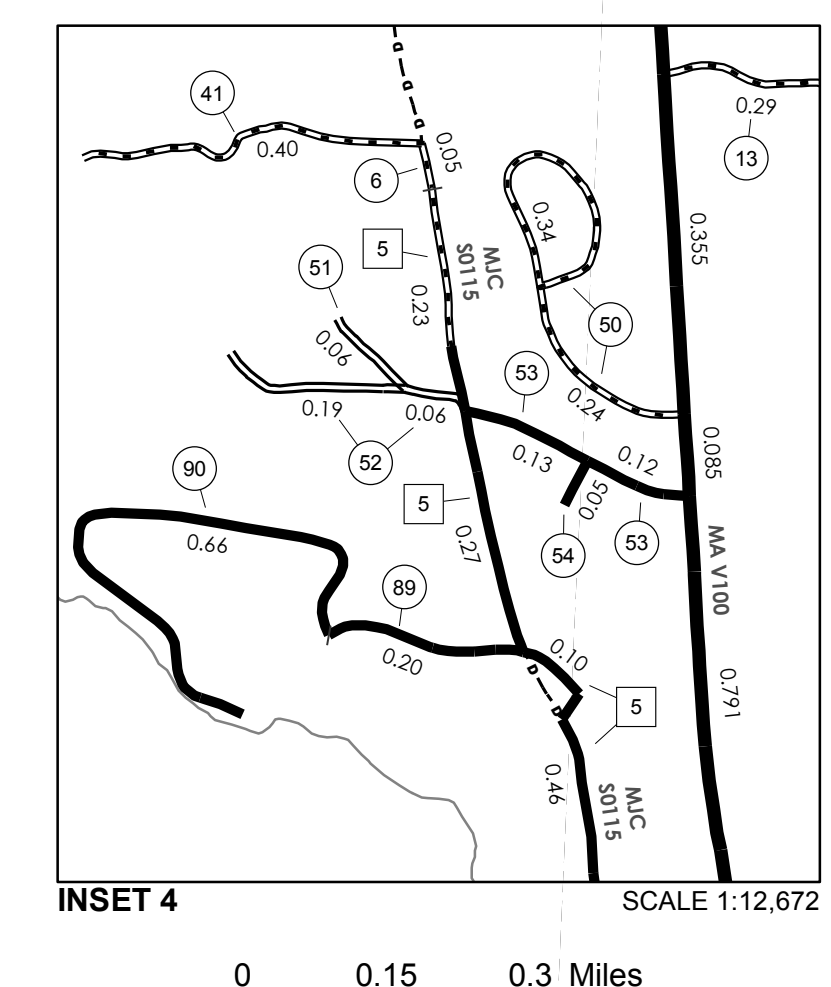
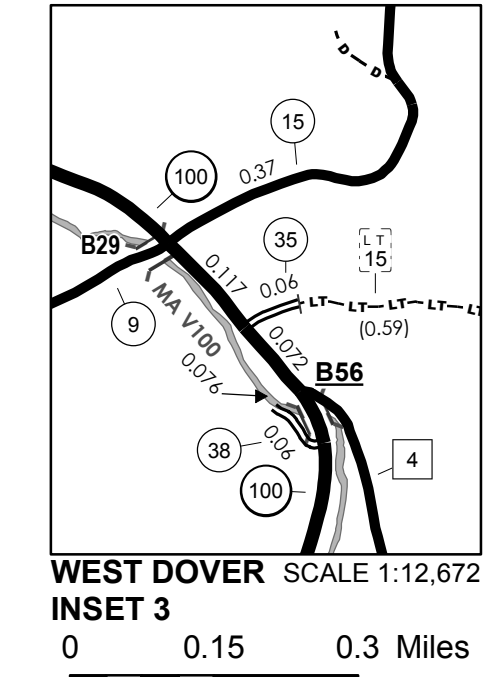
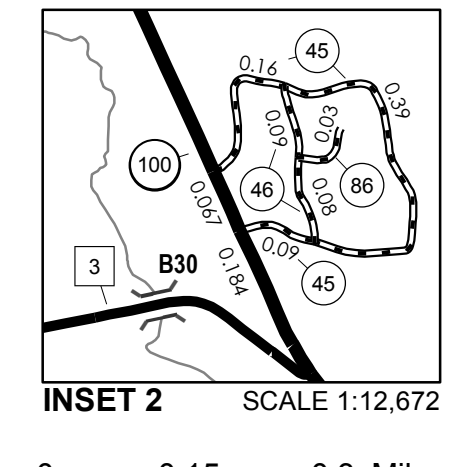
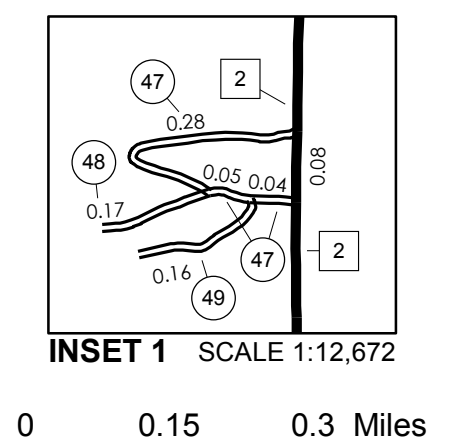
- PUBLIC LAND - GREEN MOUNTAIN NATIONAL FOREST
- PUBLIC LAND - STATE/MUNICIPAL
- POLITICAL SUBDIVISIONS**
  - STATE BOUNDARY
  - COUNTY BOUNDARY
  - TOWN BOUNDARY
  - VILLAGE BOUNDARY
  - URBAN COMPACT BOUNDARY
  - WATER BODY
  - STREAM OR BROOK
- BRIDGE OR CULVERT**
  - BRIDGE OR CULVERT > 20'
  - BRIDGE OR CULVERT 6' - 20'
  - VOBCIT BRIDGE
  - VOBCIT CULVERT > 6'
- B34 / C34 STATE BRIDGE OR CULVERT IDENTIFIER
- B34 / C34 TOWN BRIDGE OR CULVERT IDENTIFIER

- FEDERAL CLASSIFICATION IDENTIFIER
  - FAU URBAN ARTERIAL OR COLLECTOR
  - MA MAJOR ARTERIAL
  - MJC MAJOR COLLECTOR
  - MNC MINOR COLLECTOR
  - PA PRINCIPAL ARTERIAL

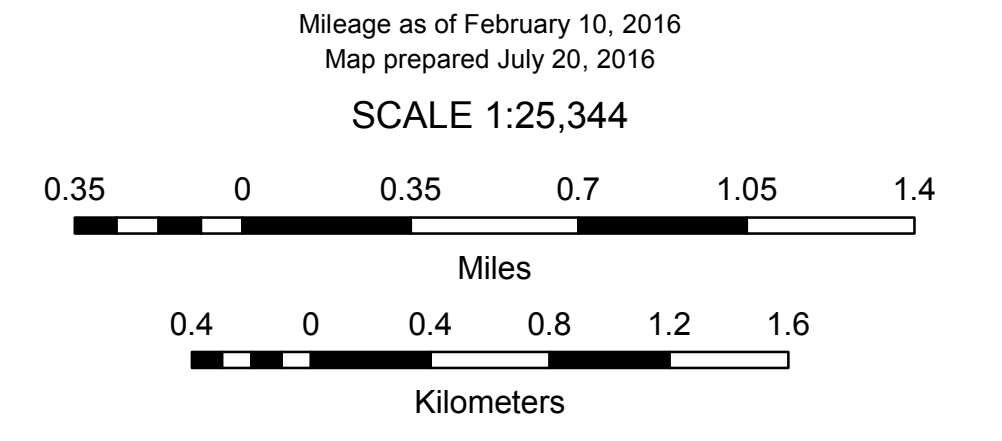
**DISCLAIMER:**  
The untraveled highways (laid-out town highways), discontinued highways, and legal trails hereon are those of which the Agency of Transportation has record; others may exist.

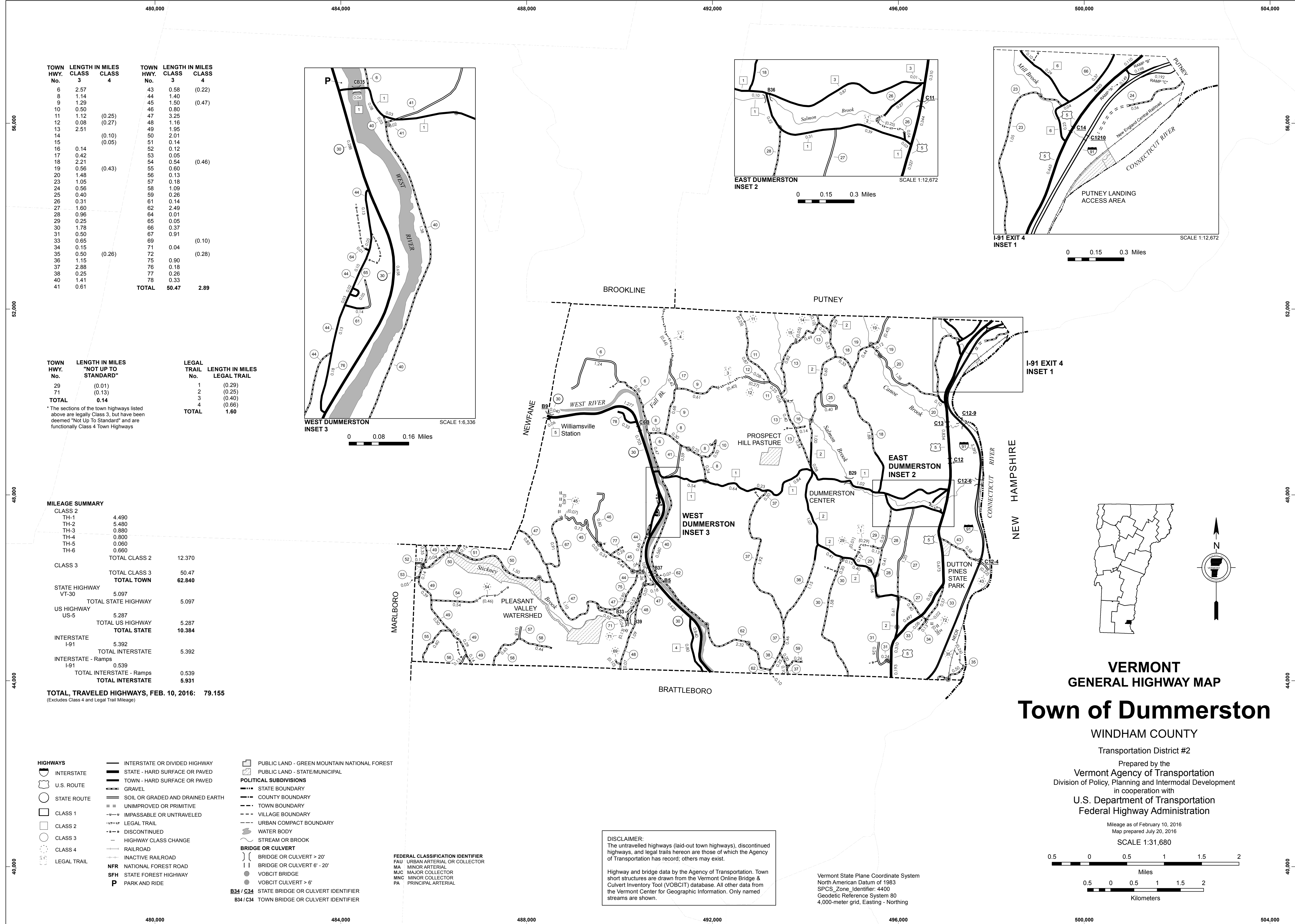
Highway and bridge data by the Agency of Transportation. Town short structures are drawn from the Vermont Online Bridge & Culvert Inventory Tool (VOBCIT) database. All other data from the Vermont Center for Geographic Information. Only named streams are shown.

Vermont State Plane Coordinate System  
North American Datum of 1983  
SPCS\_Zone\_Identifier: 4400  
Geodetic Reference System 80  
4,000-meter grid, Easting - Northing



**VERMONT**  
**GENERAL HIGHWAY MAP**  
**Town of Dover**  
WINDHAM COUNTY  
Transportation District #1  
Prepared by the  
Vermont Agency of Transportation  
Division of Policy, Planning and Intermodal Development  
in cooperation with  
U.S. Department of Transportation  
Federal Highway Administration





TOWN HWY. No.	LENGTH IN MILES CLASS 3	LENGTH IN MILES CLASS 4	TOWN HWY. No.	LENGTH IN MILES CLASS 3	LENGTH IN MILES CLASS 4
6	2.57		43	0.58	(0.22)
8	1.14		44	1.40	
9	1.29		45	1.50	(0.47)
10	0.50		46	0.80	
11	1.12	(0.25)	47	3.25	
12	0.08	(0.27)	48	1.16	
13	2.51		49	1.95	
14		(0.10)	50	2.01	
15		(0.05)	51	0.14	
16	0.14		52	0.12	
17	0.42		53	0.05	
18	2.21		54	0.54	(0.46)
19	0.56	(0.43)	55	0.60	
20	1.48		56	0.13	
23	1.05		57	0.18	
24	0.56		58	1.09	
25	0.40		59	0.26	
26	0.31		61	0.14	
27	1.60		62	2.49	
28	0.96		64	0.01	
29	0.25		65	0.05	
30	1.78		66	0.37	
31	0.50		67	0.91	
33	0.65		69		(0.10)
34	0.15		71	0.04	
35	0.50	(0.26)	72		(0.28)
36	1.15		75	0.90	
37	2.88		76	0.18	
38	0.25		77	0.26	
40	1.41		78	0.33	
41	0.61				
			<b>TOTAL</b>	<b>50.47</b>	<b>2.89</b>

TOWN HWY. No.	LENGTH IN MILES "NOT UP TO STANDARD"	LEGAL TRAIL No.	LENGTH IN MILES LEGAL TRAIL
29	(0.01)	1	(0.29)
71	(0.13)	2	(0.25)
		3	(0.40)
		4	(0.65)
<b>TOTAL</b>	<b>0.14</b>	<b>TOTAL</b>	<b>1.60</b>

\* The sections of the town highways listed above are legally Class 3, but have been deemed "Not Up To Standard" and are functionally Class 4 Town Highways

**MILEAGE SUMMARY**

CLASS 2		
TH-1	4.490	
TH-2	5.480	
TH-3	0.880	
TH-4	0.800	
TH-5	0.060	
TH-6	0.660	
<b>TOTAL CLASS 2</b>		<b>12.370</b>
<b>TOTAL CLASS 3</b>		<b>50.47</b>
<b>TOTAL TOWN</b>		<b>62.840</b>
STATE HIGHWAY		
VT-30	5.097	
<b>TOTAL STATE HIGHWAY</b>		<b>5.097</b>
US HIGHWAY		
US-5	5.287	
<b>TOTAL US HIGHWAY</b>		<b>5.287</b>
<b>TOTAL STATE</b>		<b>10.384</b>
INTERSTATE		
I-91	5.392	
<b>TOTAL INTERSTATE</b>		<b>5.392</b>
INTERSTATE - Ramps		
I-91	0.539	
<b>TOTAL INTERSTATE - Ramps</b>		<b>0.539</b>
<b>TOTAL INTERSTATE</b>		<b>5.931</b>

**TOTAL, TRAVELED HIGHWAYS, FEB. 10, 2016: 79.155**  
(Excludes Class 4 and Legal Trail Mileage)

- HIGHWAYS**
  - INTERSTATE OR DIVIDED HIGHWAY
  - STATE - HARD SURFACE OR PAVED
  - TOWN - HARD SURFACE OR PAVED
  - GRAVEL
  - SOIL OR GRADED AND DRAINED EARTH
  - UNIMPROVED OR PRIMITIVE
  - IMPASSABLE OR UNTRAVELED
  - LEGAL TRAIL
  - DISCONTINUED
  - HIGHWAY CLASS CHANGE
  - RAILROAD
  - INACTIVE RAILROAD
  - NFR NATIONAL FOREST ROAD
  - SFH STATE FOREST HIGHWAY
  - P PARK AND RIDE
- POLITICAL SUBDIVISIONS**
  - STATE BOUNDARY
  - COUNTY BOUNDARY
  - TOWN BOUNDARY
  - VILLAGE BOUNDARY
  - URBAN COMPACT BOUNDARY
  - WATER BODY
  - STREAM OR BROOK
  - BRIDGE OR CULVERT**
    - BRIDGE OR CULVERT > 20'
    - BRIDGE OR CULVERT 6' - 20'
    - VOBCIT BRIDGE
    - VOBCIT CULVERT > 6'
    - B34 / C34 STATE BRIDGE OR CULVERT IDENTIFIER
    - B34 / C34 TOWN BRIDGE OR CULVERT IDENTIFIER
- FEDERAL CLASSIFICATION IDENTIFIER**
  - FAU URBAN ARTERIAL OR COLLECTOR
  - MA MINOR ARTERIAL
  - MJC MAJOR COLLECTOR
  - MNC MINOR COLLECTOR
  - PA PRINCIPAL ARTERIAL
- PUBLIC LAND - GREEN MOUNTAIN NATIONAL FOREST**
- PUBLIC LAND - STATE/MUNICIPAL**

**DISCLAIMER:**  
The untraveled highways (laid-out town highways), discontinued highways, and legal trails hereon are those of which the Agency of Transportation has record; others may exist.

Highway and bridge data by the Agency of Transportation. Town short structures are drawn from the Vermont Online Bridge & Culvert Inventory Tool (VOBCIT) database. All other data from the Vermont Center for Geographic Information. Only named streams are shown.

Vermont State Plane Coordinate System  
North American Datum of 1983  
SPCS\_Zone\_Identifier: 4400  
Geodetic Reference System 80  
4,000-meter grid, Easting - Northing

**VERMONT GENERAL HIGHWAY MAP**  
**Town of Dummerston**

WINDHAM COUNTY

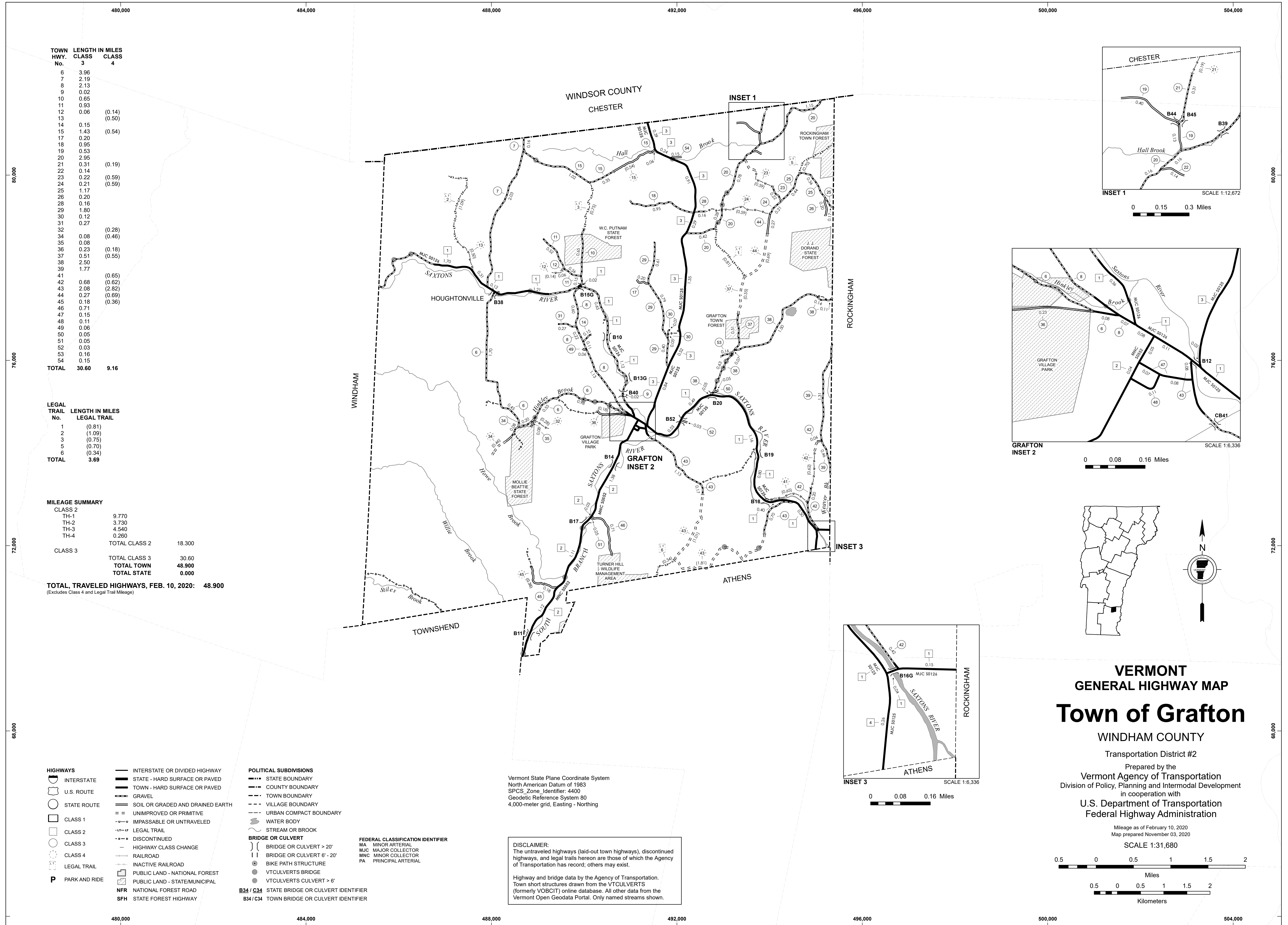
Transportation District #2

Prepared by the  
Vermont Agency of Transportation  
Division of Policy, Planning and Intermodal Development  
in cooperation with  
U.S. Department of Transportation  
Federal Highway Administration

Mileage as of February 10, 2016  
Map prepared July 20, 2016

SCALE 1:31,680





TOWN HWY. No.	LENGTH IN MILES CLASS 3	LENGTH IN MILES CLASS 4
6	3.96	
7	2.19	
8	2.13	
9	0.02	
10	0.65	
11	0.93	
12	0.06	(0.14)
13		(0.50)
14	0.15	
15	1.43	(0.54)
17	0.20	
18	0.95	
19	0.53	
20	2.95	
21	0.31	
22	0.14	(0.19)
23	0.22	(0.59)
24	0.21	(0.59)
25	1.17	
26	0.20	
28	0.16	
29	1.80	
30	0.12	
31	0.27	
32		(0.28)
34	0.08	(0.46)
35	0.08	
36	0.23	(0.18)
37	0.51	(0.55)
38	2.50	
39	1.77	
41		(0.65)
42	0.68	(0.62)
43	2.08	(2.82)
44	0.27	(0.69)
45	0.18	(0.36)
46	0.71	
47	0.15	
48	0.11	
49	0.06	
50	0.05	
51	0.05	
52	0.03	
53	0.16	
54	0.15	
<b>TOTAL</b>	<b>30.60</b>	<b>9.16</b>

LEGAL TRAIL No.	LENGTH IN MILES LEGAL TRAIL
1	(0.81)
2	(1.09)
3	(0.75)
5	(0.70)
6	(0.34)
<b>TOTAL</b>	<b>3.69</b>

MILEAGE SUMMARY		
CLASS 2		
TH-1	9.770	
TH-2	3.730	
TH-3	4.540	
TH-4	0.260	
<b>TOTAL CLASS 2</b>	<b>18.300</b>	
CLASS 3		
<b>TOTAL CLASS 3</b>	<b>30.60</b>	
<b>TOTAL TOWN</b>	<b>48.900</b>	
<b>TOTAL STATE</b>	<b>0.000</b>	

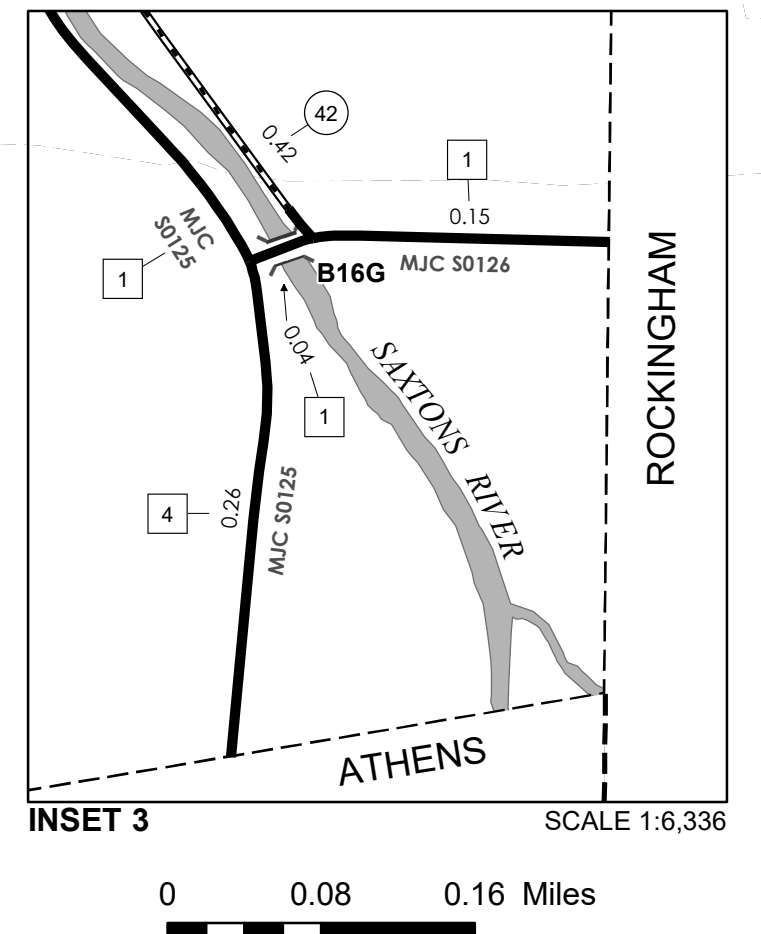
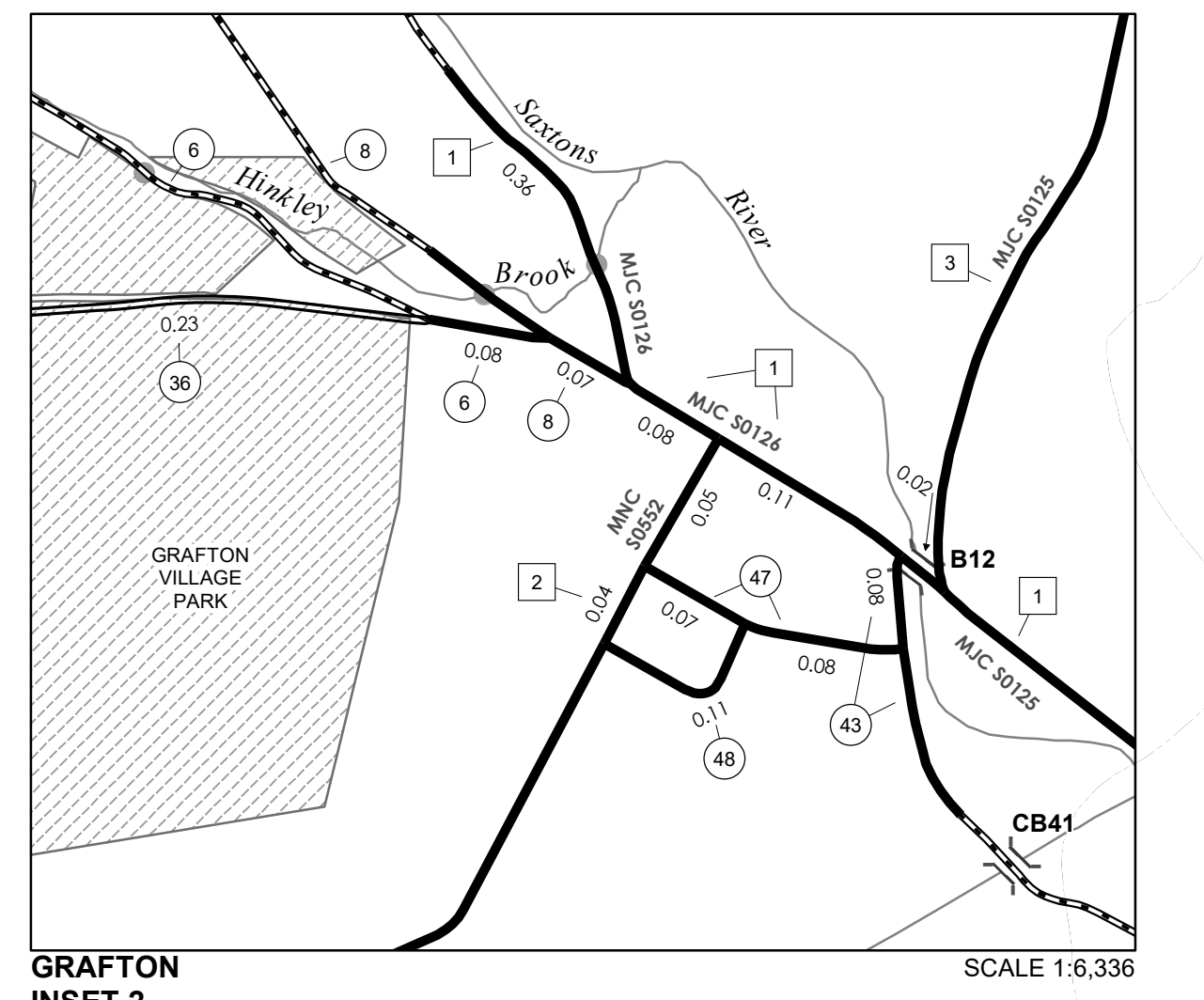
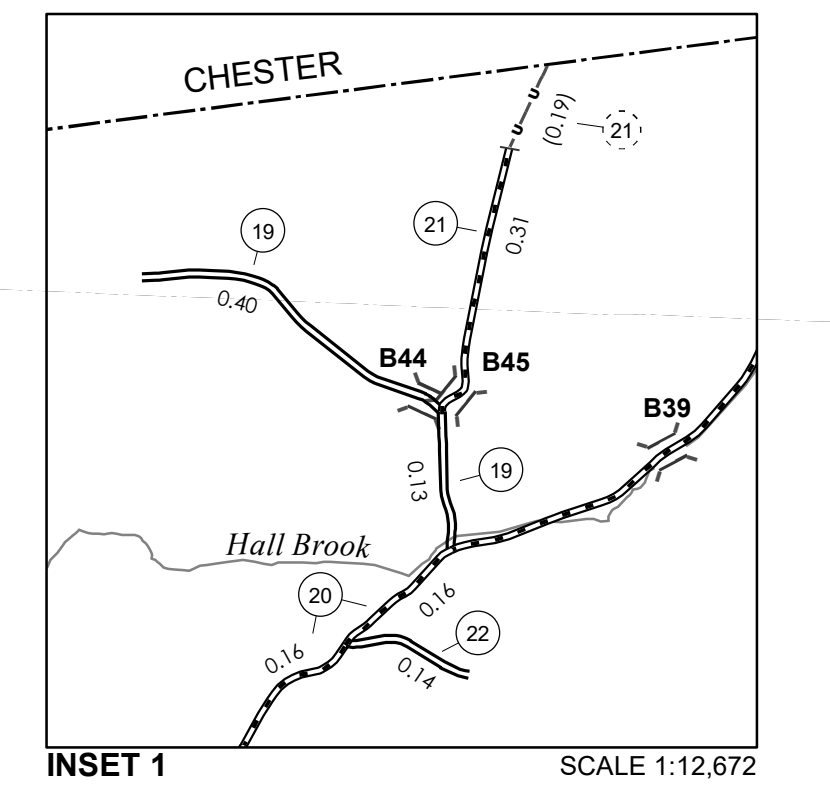
**TOTAL, TRAVELED HIGHWAYS, FEB. 10, 2020: 48.900**  
 (Excludes Class 4 and Legal Trail Mileage)

- HIGHWAYS**
- INTERSTATE
  - U.S. ROUTE
  - STATE ROUTE
  - CLASS 1
  - CLASS 2
  - CLASS 3
  - CLASS 4
  - LEGAL TRAIL
  - PARK AND RIDE
- INTERSTATE OR DIVIDED HIGHWAY  
 STATE - HARD SURFACE OR PAVED  
 TOWN - HARD SURFACE OR PAVED  
 GRAVEL  
 SOIL OR GRADED AND DRAINED EARTH  
 UNIMPROVED OR PRIMITIVE  
 IMPASSABLE OR UNTRAVELED  
 LEGAL TRAIL  
 DISCONTINUED  
 HIGHWAY CLASS CHANGE  
 RAILROAD  
 INACTIVE RAILROAD  
 PUBLIC LAND - NATIONAL FOREST  
 PUBLIC LAND - STATE/MUNICIPAL  
 NATIONAL FOREST ROAD  
 STATE FOREST HIGHWAY

- POLITICAL SUBDIVISIONS**
- STATE BOUNDARY
  - COUNTY BOUNDARY
  - TOWN BOUNDARY
  - VILLAGE BOUNDARY
  - URBAN COMPACT BOUNDARY
  - WATER BODY
  - STREAM OR BROOK
- BRIDGE OR CULVERT**
- BRIDGE OR CULVERT > 20'
  - BRIDGE OR CULVERT 6' - 20'
  - BIKE PATH STRUCTURE
  - VT CULVERTS BRIDGE
  - VT CULVERTS CULVERT > 6'
  - B34 / C34 STATE BRIDGE OR CULVERT IDENTIFIER
  - B34 / C34 TOWN BRIDGE OR CULVERT IDENTIFIER
- FEDERAL CLASSIFICATION IDENTIFIER**
- MA MINOR ARTERIAL
  - MJC MAJOR COLLECTOR
  - MNC MINOR COLLECTOR
  - PA PRINCIPAL ARTERIAL

Vermont State Plane Coordinate System  
 North American Datum of 1983  
 SPCS\_Zone\_Identifier: 4400  
 Geodetic Reference System 80  
 4,000-meter grid, Easting - Northing

**DISCLAIMER:**  
 The untraveled highways (laid-out town highways), discontinued highways, and legal trails hereon are those of which the Agency of Transportation has record; others may exist.  
 Highway and bridge data by the Agency of Transportation. Town short structures drawn from the VT CULVERTS (formerly VOBCIT) online database. All other data from the Vermont Open Geodata Portal. Only named streams shown.

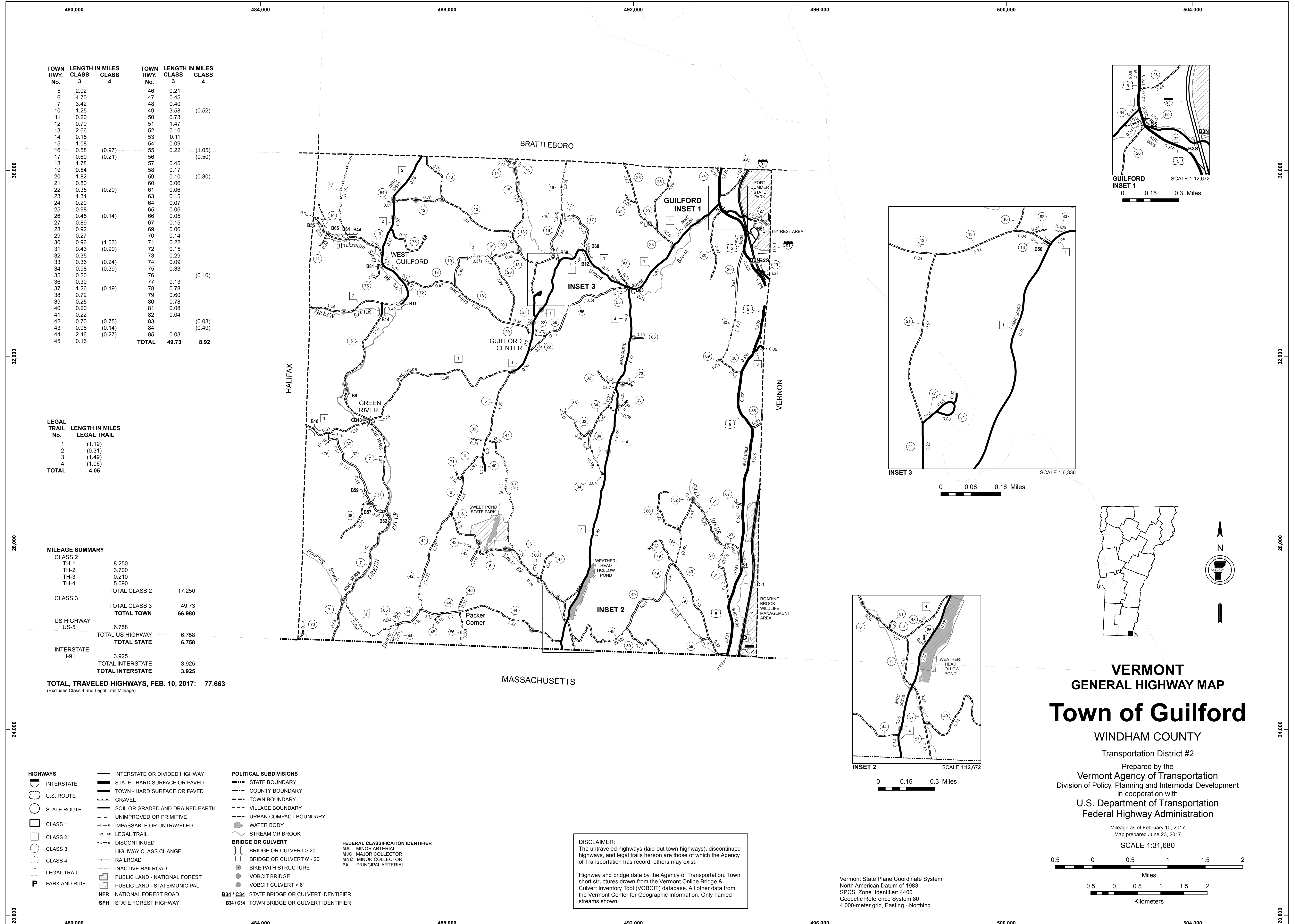


**VERMONT GENERAL HIGHWAY MAP**  
**Town of Grafton**  
 WINDHAM COUNTY  
 Transportation District #2

Prepared by the  
 Vermont Agency of Transportation  
 Division of Policy, Planning and Intermodal Development  
 in cooperation with  
 U.S. Department of Transportation  
 Federal Highway Administration

Mileage as of February 10, 2020  
 Map prepared November 03, 2020  
 SCALE 1:31,680

0 0.5 1 1.5 2 Miles  
 0.5 0 0.5 1 1.5 2 Kilometers



TOWN HWY. No.	LENGTH IN MILES CLASS 3	LENGTH IN MILES CLASS 4	TOWN HWY. No.	LENGTH IN MILES CLASS 3	LENGTH IN MILES CLASS 4
5	2.02		46	0.21	
6	4.70		47	0.45	
7	3.42		48	0.40	
10	1.25		49	3.58	(0.52)
11	0.20		50	0.73	
12	0.70		51	1.47	
13	2.66		52	0.10	
14	0.15		53	0.11	
15	1.08		54	0.09	
16	0.58	(0.97)	55	0.22	(1.05)
17	0.60	(0.21)	56		(0.50)
18	1.78		57	0.45	
19	0.54		58	0.17	
20	1.82		59	0.10	(0.80)
21	0.80		60	0.06	
22	0.35	(0.20)	61	0.06	
23	1.34		63	0.15	
24	0.20		64	0.07	
25	0.38		65	0.06	
26	0.45	(0.14)	66	0.05	
27	0.89		67	0.15	
28	0.92		69	0.06	
29	0.27		70	0.14	
30	0.96	(1.03)	71	0.22	
31	0.43	(0.90)	72	0.15	
32	0.35		73	0.29	
33	0.36	(0.24)	74	0.09	
34	0.98	(0.39)	75	0.33	
35	0.20		76		(0.10)
36	0.30		77	0.13	
37	1.26	(0.19)	78	0.78	
38	0.72		79	0.60	
39	0.25		80	0.78	
40	0.20		81	0.08	
41	0.22		82	0.04	
42	0.70	(0.75)	83		(0.03)
43	0.08	(0.14)	84		(0.49)
44	2.46	(0.27)	85	0.03	
45	0.16		<b>TOTAL</b>	<b>49.73</b>	<b>8.92</b>

LEGAL TRAIL No.	LENGTH IN MILES LEGAL TRAIL
1	(1.19)
2	(0.31)
3	(1.49)
4	(1.06)
<b>TOTAL</b>	<b>4.05</b>

MILEAGE SUMMARY	
CLASS 2	
TH-1	8.250
TH-2	3.700
TH-3	0.210
TH-4	5.090
<b>TOTAL CLASS 2</b>	<b>17.250</b>
CLASS 3	
<b>TOTAL CLASS 3</b>	<b>49.73</b>
<b>TOTAL TOWN</b>	<b>66.980</b>
US HIGHWAY US-5	6.758
<b>TOTAL US HIGHWAY</b>	<b>6.758</b>
<b>TOTAL STATE</b>	<b>6.758</b>
INTERSTATE I-91	3.925
<b>TOTAL INTERSTATE</b>	<b>3.925</b>
<b>TOTAL INTERSTATE</b>	<b>3.925</b>

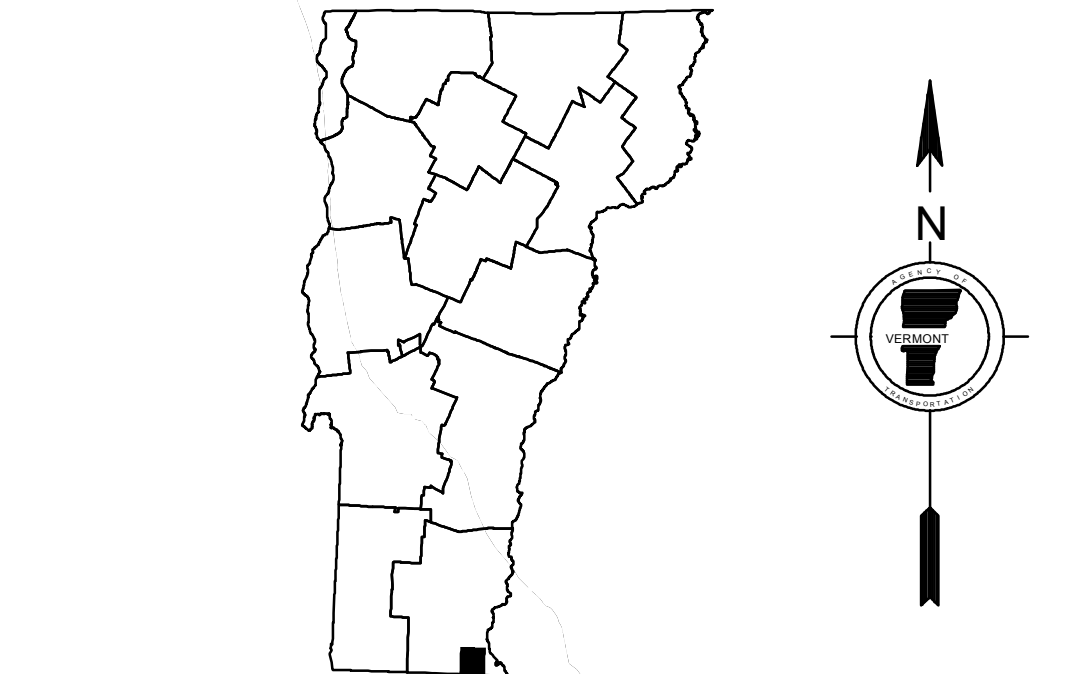
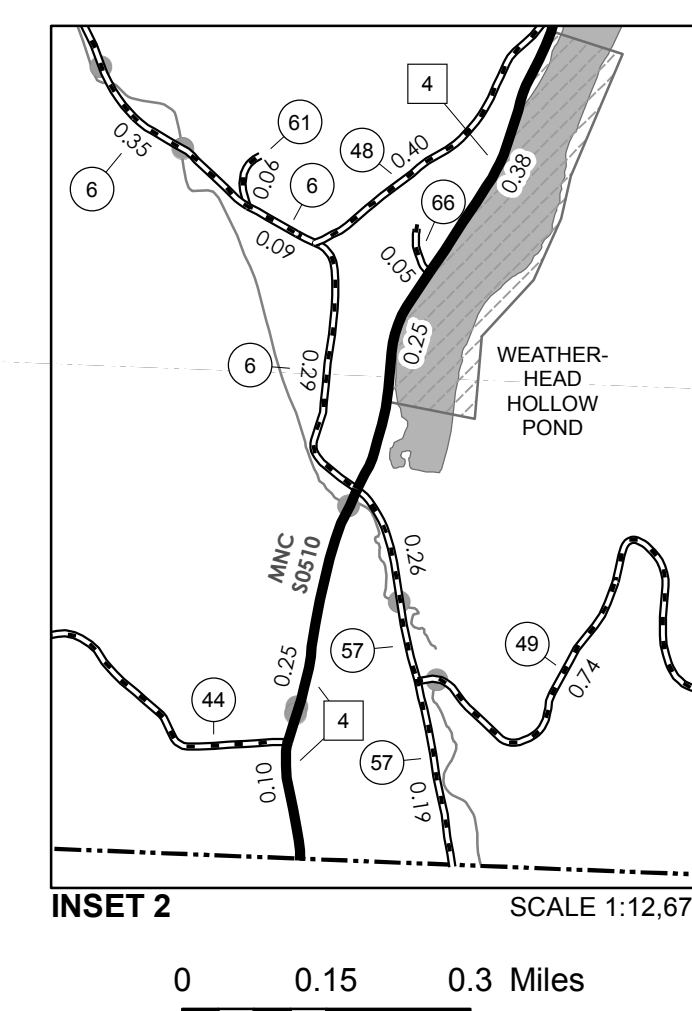
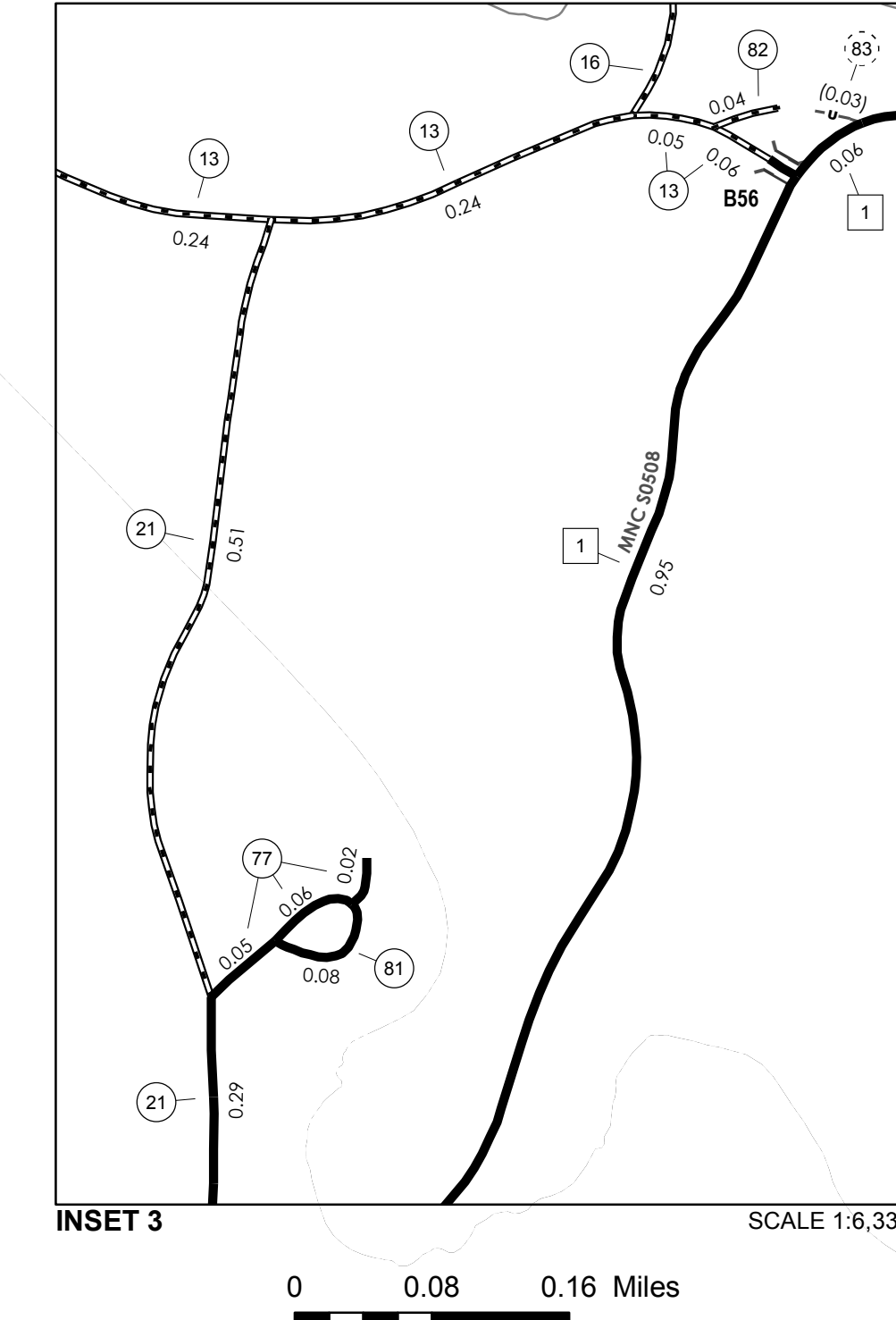
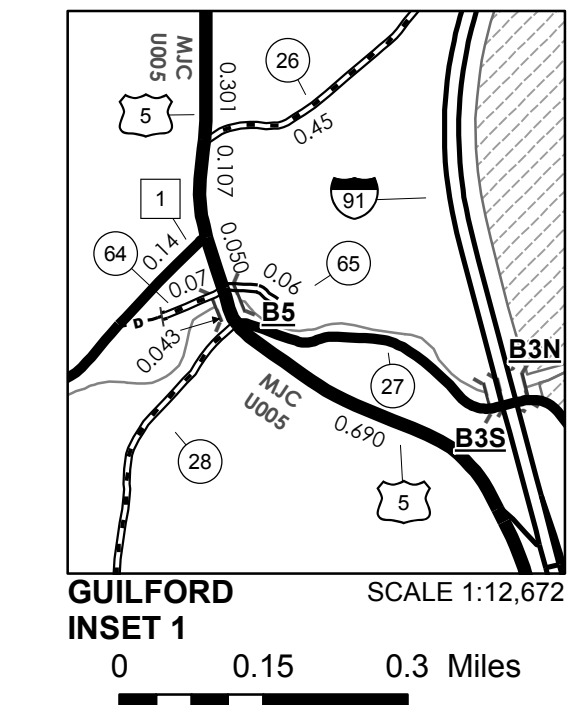
**TOTAL, TRAVELED HIGHWAYS, FEB. 10, 2017: 77.663**  
 (Excludes Class 4 and Legal Trail Mileage)

- HIGHWAYS**
- INTERSTATE OR DIVIDED HIGHWAY
  - STATE - HARD SURFACE OR PAVED
  - TOWN - HARD SURFACE OR PAVED
  - GRAVEL
  - SOIL OR GRADED AND DRAINED EARTH
  - UNIMPROVED OR PRIMITIVE
  - IMPASSABLE OR UNTRAVELED
  - LEGAL TRAIL
  - DISCONTINUED
  - HIGHWAY CLASS CHANGE
  - RAILROAD
  - INACTIVE RAILROAD
  - PUBLIC LAND - NATIONAL FOREST
  - PUBLIC LAND - STATE/MUNICIPAL
  - NFR NATIONAL FOREST ROAD
  - SFH STATE FOREST HIGHWAY

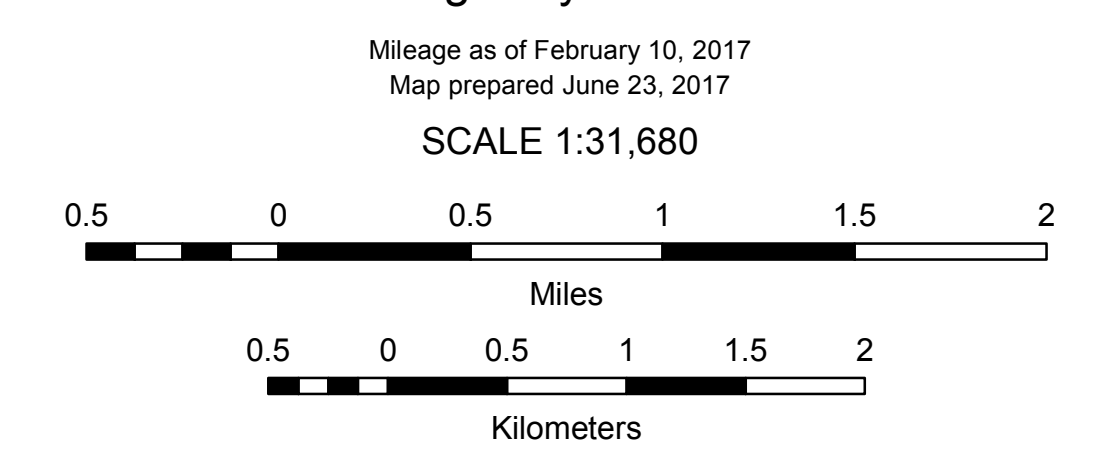
- POLITICAL SUBDIVISIONS**
- STATE BOUNDARY
  - COUNTY BOUNDARY
  - TOWN BOUNDARY
  - VILLAGE BOUNDARY
  - URBAN COMPACT BOUNDARY
  - WATER BODY
  - STREAM OR BROOK
- BRIDGE OR CULVERT**
- BRIDGE OR CULVERT > 20'
  - BRIDGE OR CULVERT 6' - 20'
  - BIKE PATH STRUCTURE
  - VOBICIT BRIDGE
  - VOBICIT CULVERT > 6'
- FEDERAL CLASSIFICATION IDENTIFIER**
- MA MINOR ARTERIAL
  - MJC MAJOR COLLECTOR
  - MNC MINOR COLLECTOR
  - PA PRINCIPAL ARTERIAL
- B34 / C34 STATE BRIDGE OR CULVERT IDENTIFIER**
- B34 / C34 TOWN BRIDGE OR CULVERT IDENTIFIER**

**DISCLAIMER:**  
 The untraveled highways (laid-out town highways), discontinued highways, and legal trails hereon are those of which the Agency of Transportation has record; others may exist.

Highway and bridge data by the Agency of Transportation. Town short structures drawn from the Vermont Online Bridge & Culvert Inventory Tool (VOBCIT) database. All other data from the Vermont Center for Geographic Information. Only named streams shown.

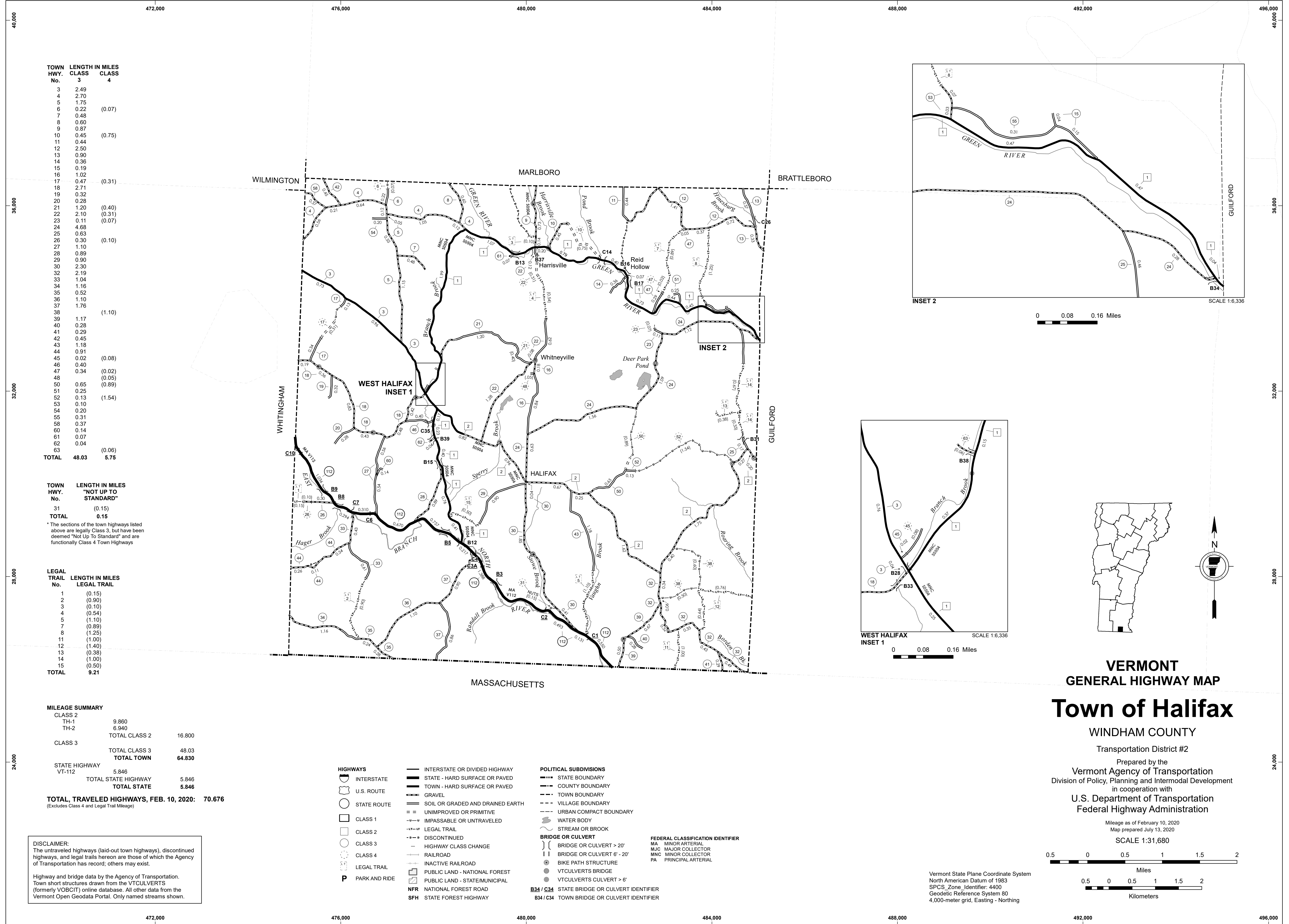


**VERMONT**  
**GENERAL HIGHWAY MAP**  
**Town of Guilford**  
 WINDHAM COUNTY  
 Transportation District #2  
 Prepared by the  
 Vermont Agency of Transportation  
 Division of Policy, Planning and Intermodal Development  
 in cooperation with  
 U.S. Department of Transportation  
 Federal Highway Administration



Vermont State Plane Coordinate System  
 North American Datum of 1983  
 SPCS\_Zone\_Identifier: 4400  
 Geodetic Reference System 80  
 4,000-meter grid, Easting - Northing





TOWN HWY. No.	LENGTH IN MILES CLASS 3	LENGTH IN MILES CLASS 4
3	2.49	
4	2.70	
5	1.75	
6	0.22	(0.07)
7	0.48	
8	0.60	
9	0.87	
10	0.45	(0.75)
11	0.44	
12	2.50	
13	0.90	
14	0.36	
15	0.19	
16	1.02	
17	0.47	(0.31)
18	2.71	
19	0.32	
20	0.28	
21	1.20	(0.40)
22	2.10	(0.31)
23	0.11	(0.07)
24	4.68	
25	0.63	
26	0.30	(0.10)
27	1.10	
28	0.89	
29	0.90	
30	2.30	
32	2.19	
33	1.04	
34	1.16	
35	0.52	
36	1.10	
37	1.76	
38		(1.10)
39	1.17	
40	0.28	
41	0.29	
42	0.45	
43	1.18	
44	0.91	
45	0.02	(0.08)
46	0.40	
47	0.34	(0.02)
48		(0.05)
50	0.65	(0.89)
51	0.25	
52	0.13	(1.54)
53	0.10	
54	0.20	
55	0.31	
58	0.37	
60	0.14	
61	0.07	
62	0.04	
63		(0.06)
<b>TOTAL</b>	<b>48.03</b>	<b>5.75</b>

TOWN HWY. No.	LENGTH IN MILES "NOT UP TO STANDARD"
31	(0.15)
<b>TOTAL</b>	<b>0.15</b>

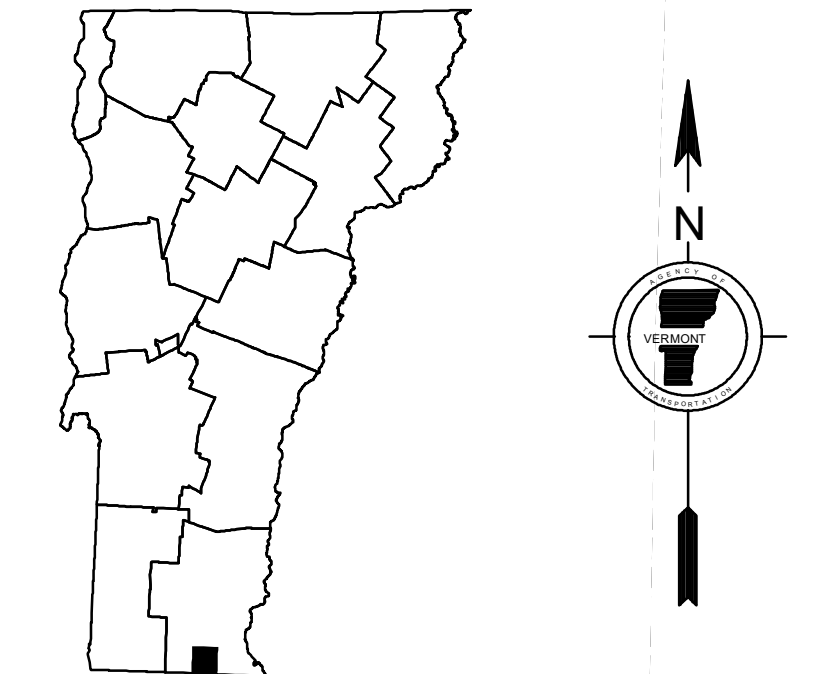
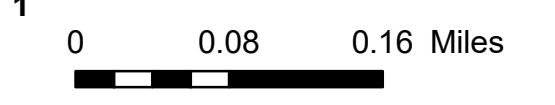
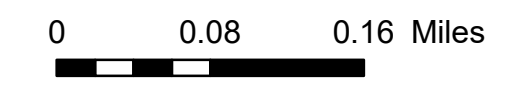
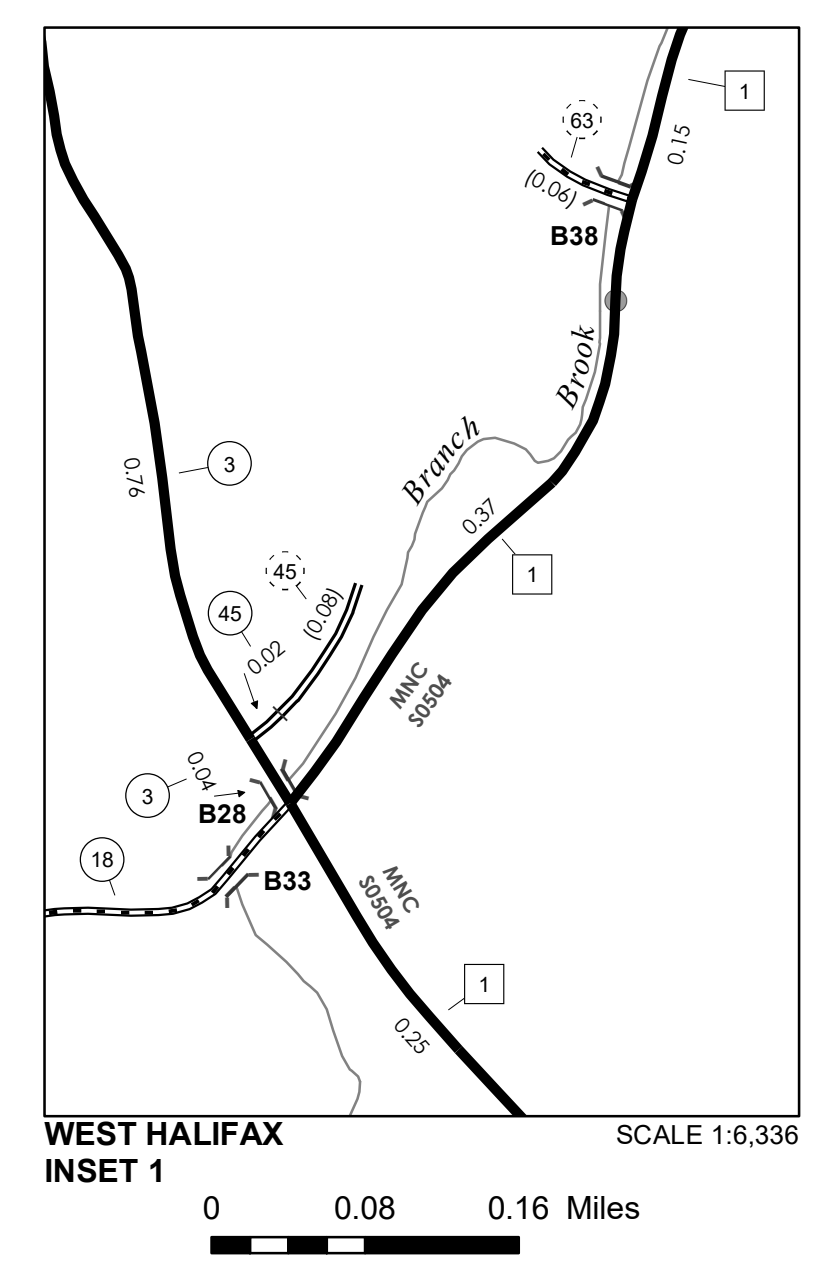
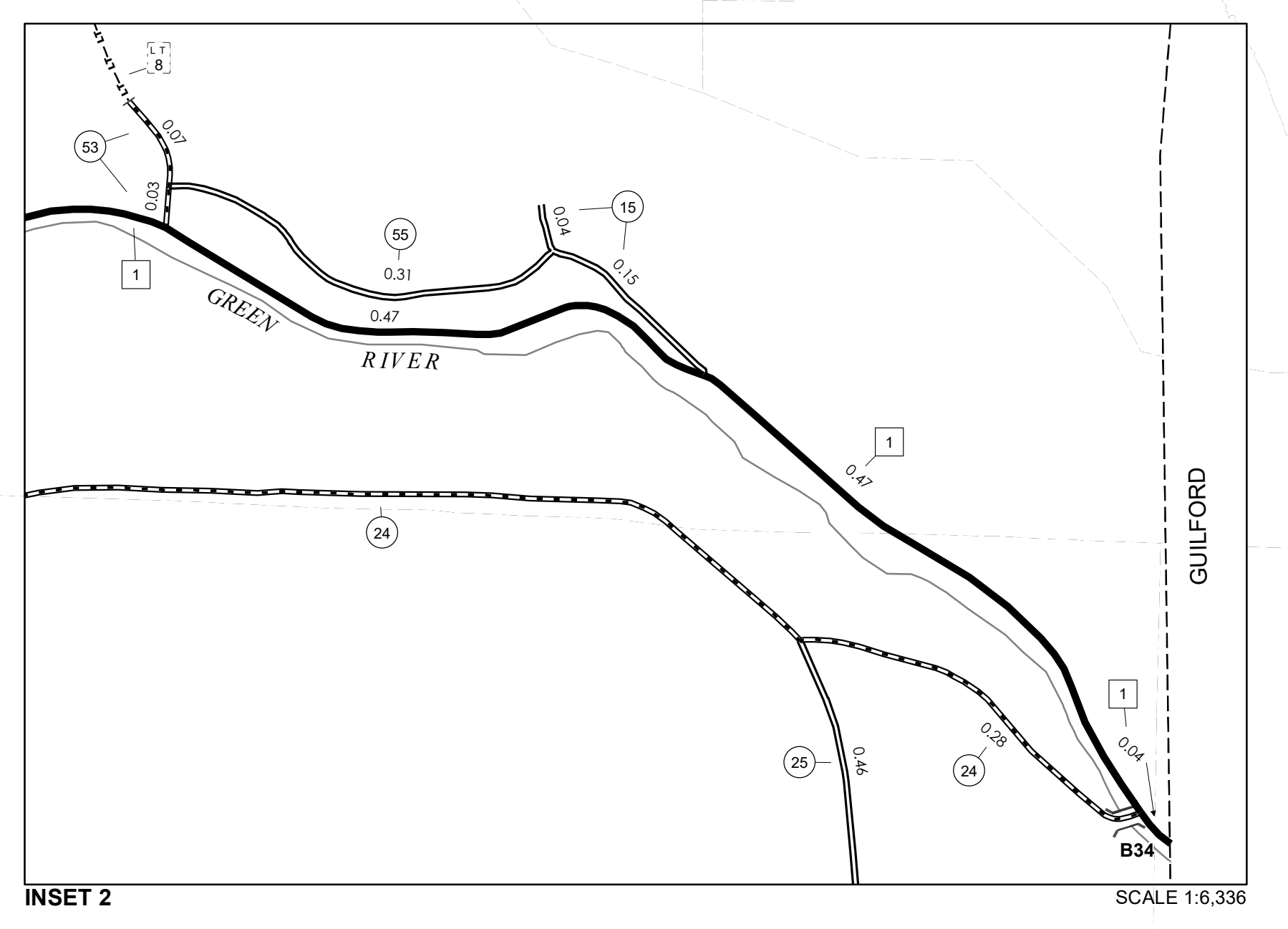
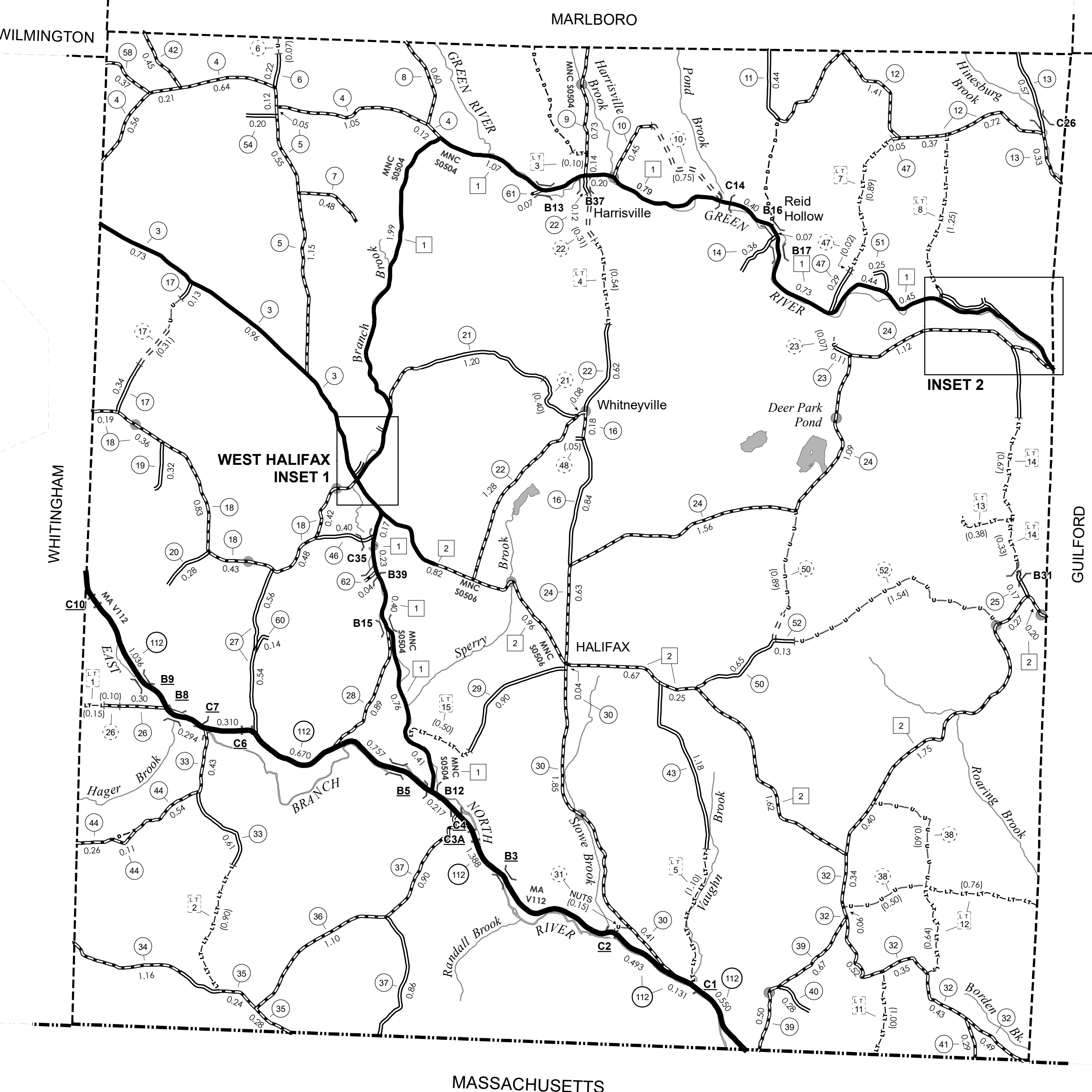
\*The sections of the town highways listed above are legally Class 3, but have been deemed "Not Up To Standard" and are functionally Class 4 Town Highways

LEGAL TRAIL No.	LENGTH IN MILES LEGAL TRAIL
1	(0.15)
2	(0.90)
3	(0.10)
4	(0.54)
5	(1.10)
7	(0.89)
8	(1.25)
11	(1.00)
12	(1.40)
13	(0.38)
14	(1.00)
15	(0.50)
<b>TOTAL</b>	<b>9.21</b>

MILEAGE SUMMARY			
CLASS 2			
TH-1	9.860		
TH-2	6.940		
	<b>TOTAL CLASS 2</b>		<b>16.800</b>
CLASS 3			
	<b>TOTAL CLASS 3</b>		<b>48.03</b>
	<b>TOTAL TOWN</b>		<b>64.830</b>
STATE HIGHWAY			
VT-112	5.846		
	<b>TOTAL STATE HIGHWAY</b>		<b>5.846</b>
	<b>TOTAL STATE</b>		<b>5.846</b>

**TOTAL, TRAVELED HIGHWAYS, FEB. 10, 2020: 70.676**  
(Excludes Class 4 and Legal Trail Mileage)

**DISCLAIMER:**  
The untraveled highways (laid-out town highways), discontinued highways, and legal trails herein are those of which the Agency of Transportation has record; others may exist.  
  
Highway and bridge data by the Agency of Transportation. Town short structures drawn from the VT CULVERTS (formerly VOBCIT) online database. All other data from the Vermont Open Geodata Portal. Only named streams shown.



**VERMONT  
GENERAL HIGHWAY MAP**

**Town of Halifax**

WINDHAM COUNTY

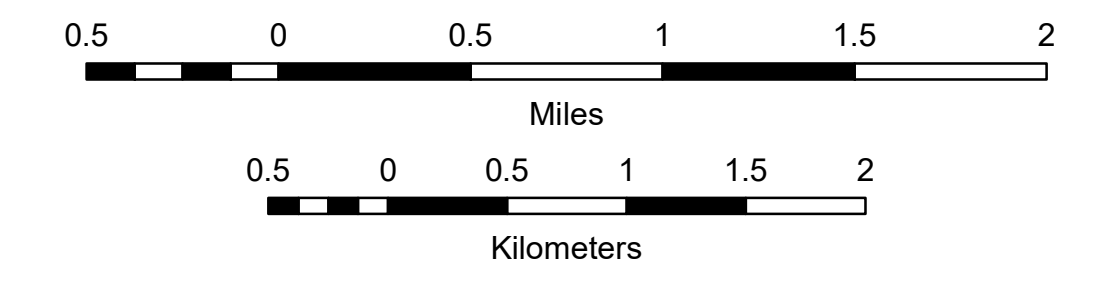
Transportation District #2

Prepared by the  
Vermont Agency of Transportation  
Division of Policy, Planning and Intermodal Development  
in cooperation with

U.S. Department of Transportation  
Federal Highway Administration

Mileage as of February 10, 2020  
Map prepared July 13, 2020

SCALE 1:31,680



Vermont State Plane Coordinate System  
North American Datum of 1983  
SPCS\_Zone\_Identifier: 4400  
Geodetic Reference System 80  
4,000-meter grid, Easting - Northing

TOWN HWY. No.	LENGTH IN MILES CLASS 3	LENGTH IN MILES CLASS 4	TOWN HWY. No.	LENGTH IN MILES CLASS 3	LENGTH IN MILES CLASS 4	TOWN HWY. No.	LENGTH IN MILES CLASS 3	LENGTH IN MILES CLASS 4
4	1.07		28	0.41		55	0.27	
5	0.96		29		(0.15)	56	0.90	
6	1.37		30	5.12		57	0.11	(1.52)
7	0.15		31	0.06	(0.34)	58		(0.05)
8	0.02		32		(0.38)	60		(0.15)
9	0.59		34	0.10		62	0.06	
10	0.90		35	3.89		63	1.42	
11	0.30		36	1.03		64	0.43	
12	0.57		37	0.25		65	0.42	
13	0.78		38	0.08		66	0.11	(0.06)
14	0.68		39	0.56		67	0.52	
15	2.83		41	1.40		68	0.13	
16	0.15		42	0.83		69	0.40	
17	0.92		43	0.27		70	0.04	
18	0.34		44	0.77		85	0.48	
19	0.65		45	0.06		86	0.34	
20	3.94		46	0.03	(0.02)	87	0.39	
21	0.28		47	0.45	(0.14)	88	0.27	
22	0.58		49	0.14		89	0.09	
23	0.30		50	0.08		92	0.07	
24	0.94		51	0.64		93	0.30	
25	0.12		52	0.07		94	0.50	
26	0.20		53	0.14		95		(0.07)
27	0.70		54	0.05		<b>TOTAL</b>	<b>43.02</b>	<b>2.88</b>

LEGAL TRAIL No.	LENGTH IN MILES LEGAL TRAIL	TOWN HWY. No.	LENGTH IN MILES "NOT UP TO STANDARD"
1	(0.65)	62	(0.07)
2	(0.75)	<b>TOTAL</b>	<b>0.07</b>
3	(0.08)	*The sections of the town highways listed above are legally Class 3, but have been deemed "Not Up To Standard" and are functionally Class 4 Town Highways	
4	(0.80)		
5	(0.15)		
6	(1.00)		
7	(0.40)		
8	(1.10)		
9	(0.20)		
10	(0.85)		
11	(2.10)		
12	(0.30)		
13	(0.74)		
14	(0.45)		
15	(0.74)		
16	(0.95)		
17	(1.10)		
18	(0.30)		
19	(0.42)		
20	(1.00)		
21	(1.00)		
22	(2.04)		
23	(1.35)		
24	(0.40)		
25	(0.70)		
26	(0.04)		
<b>TOTAL</b>	<b>19.61</b>		

**MILEAGE SUMMARY**

CLASS 2	LENGTH IN MILES	TOTAL CLASS 2	CLASS 3	LENGTH IN MILES	TOTAL CLASS 3
TH-1	6.000	6.440			43.02
TH-2	0.440				
<b>TOTAL CLASS 2</b>			<b>TOTAL CLASS 3</b>		<b>49.460</b>
STATE HIGHWAY VT-30	10.119		STATE HIGHWAY VT-100	4.556	
<b>TOTAL STATE HIGHWAY</b>	<b>14.675</b>		<b>TOTAL STATE</b>	<b>14.675</b>	
<b>TOTAL, TRAVELED HIGHWAYS, FEB. 10, 2020:</b>	<b>64.135</b>				

(Excludes Class 4 and Legal Trail Mileage)

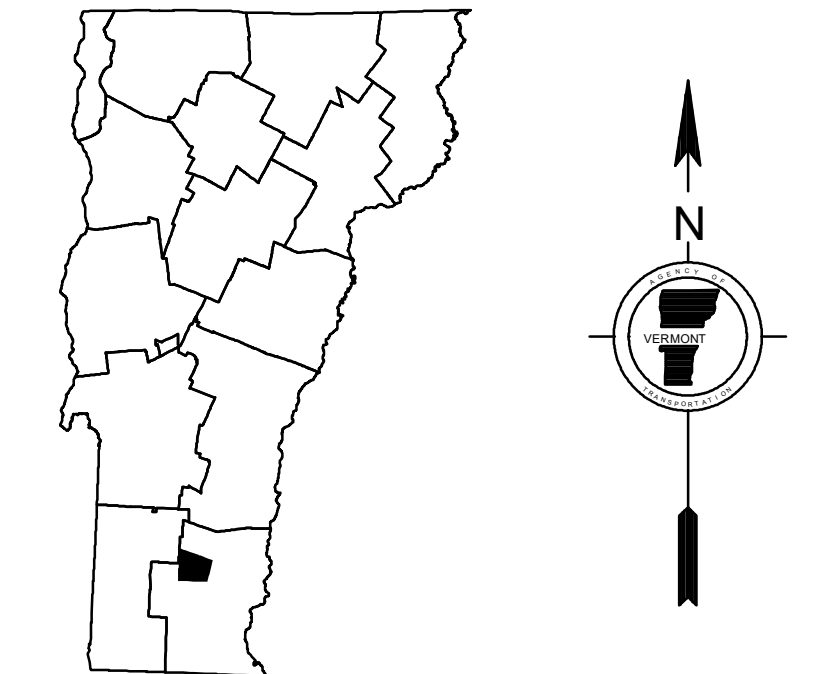
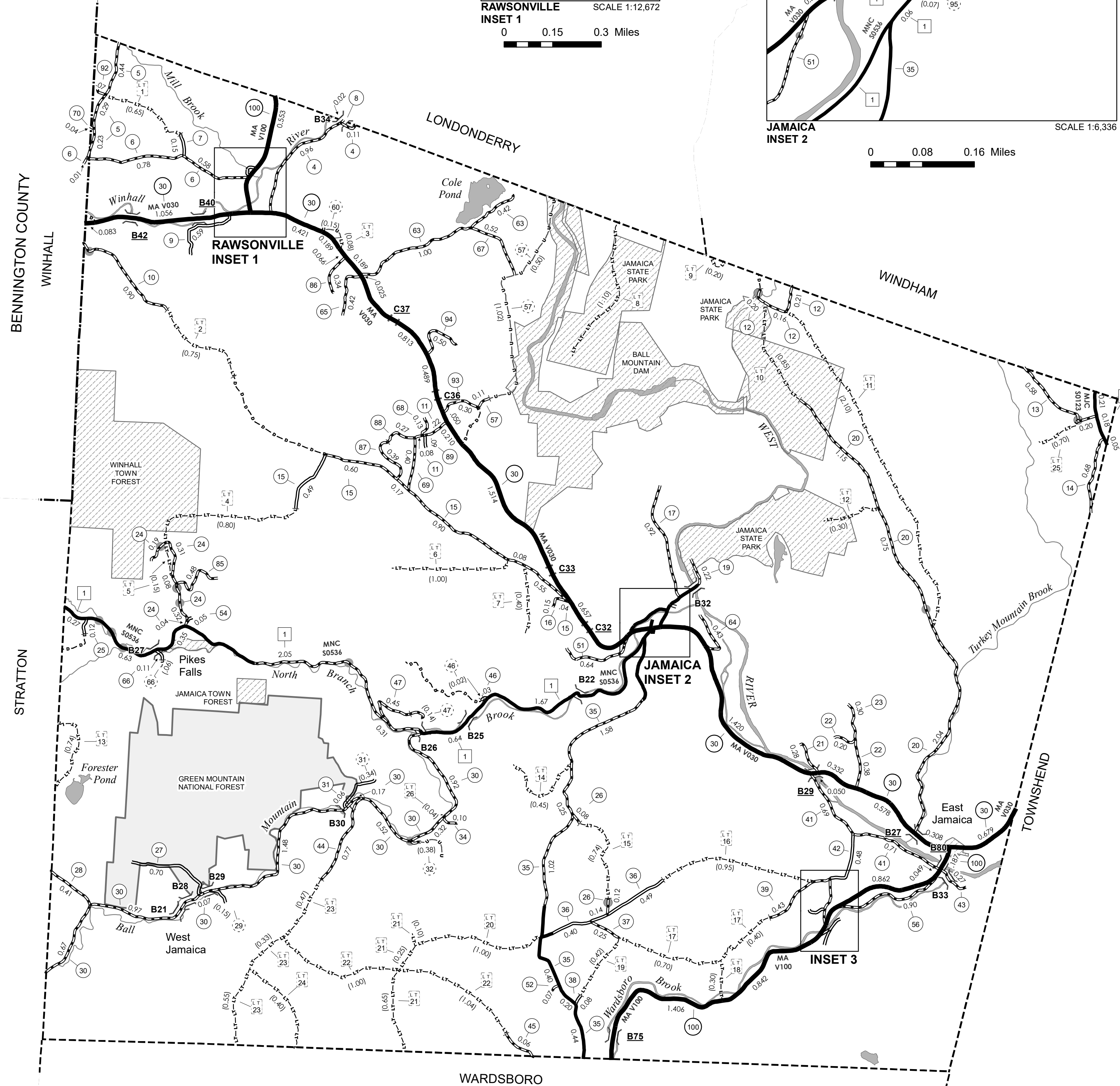
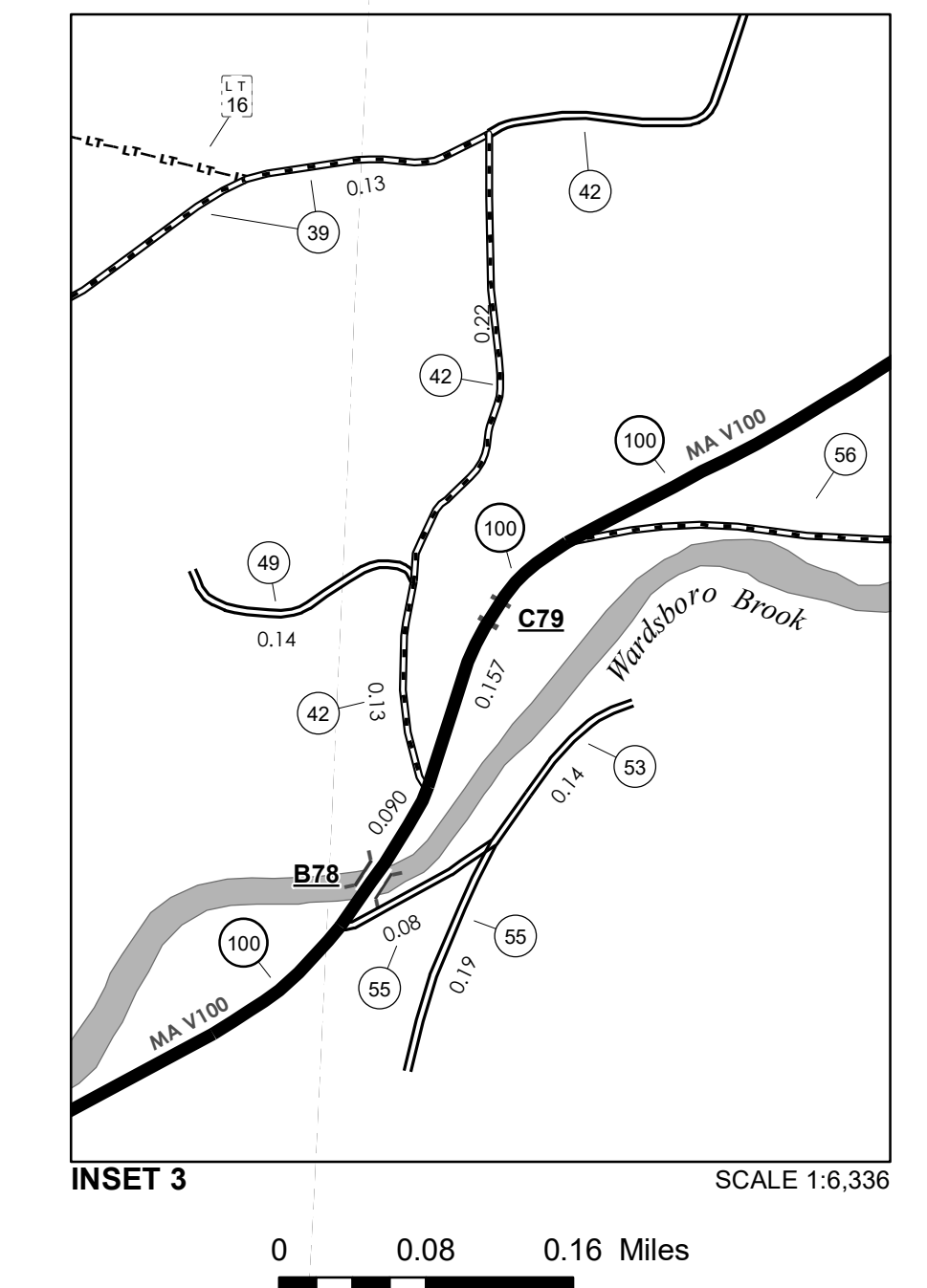
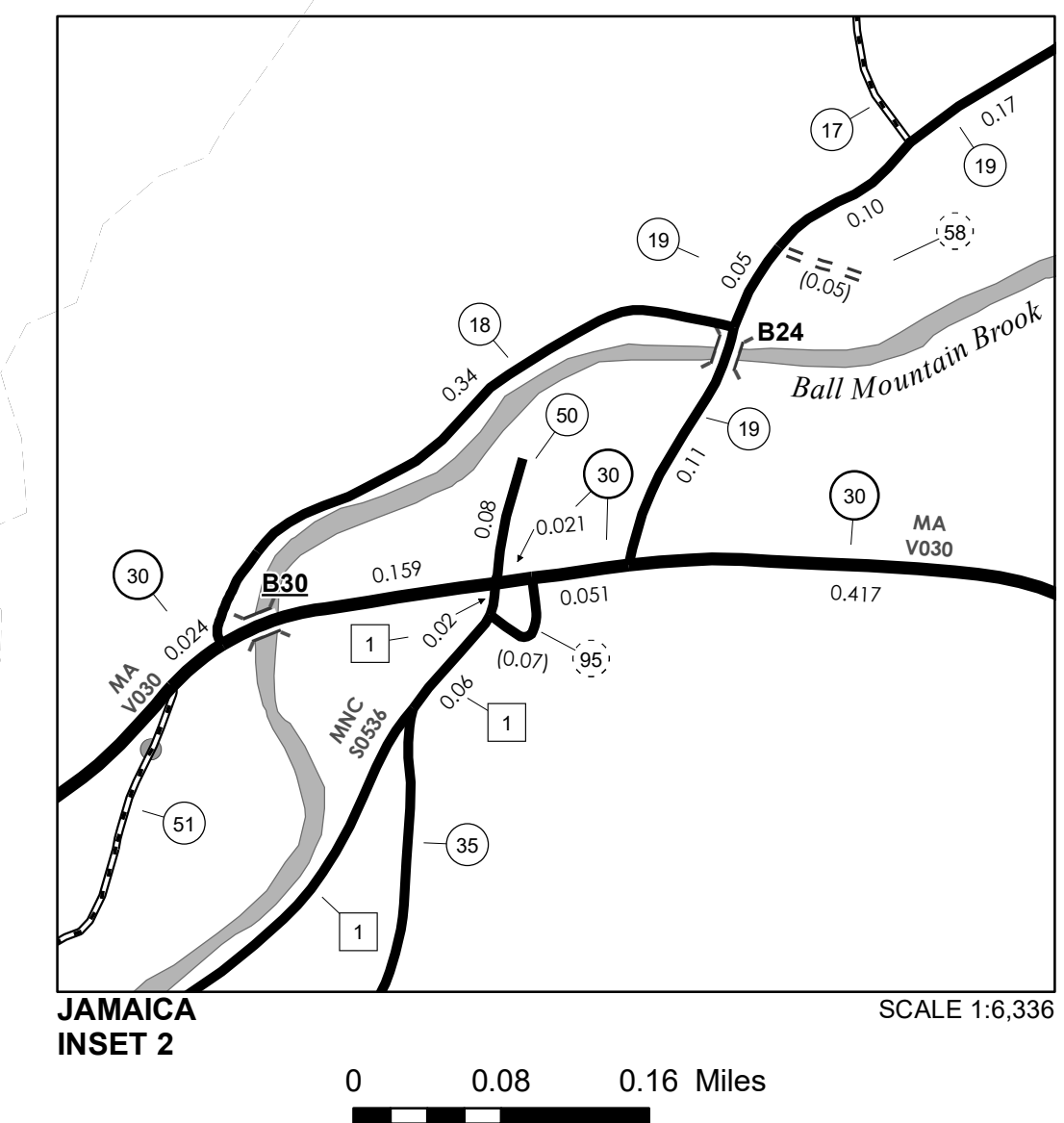
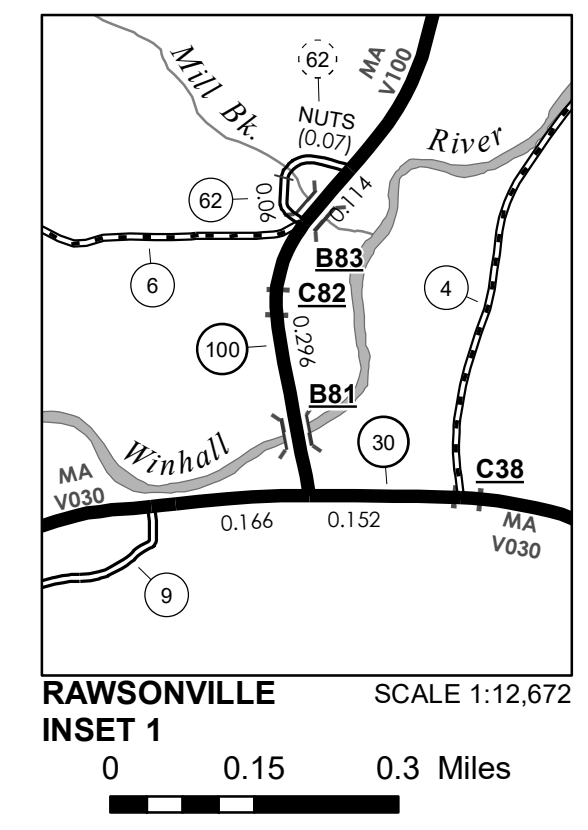
- HIGHWAYS**
- INTERSTATE OR DIVIDED HIGHWAY
  - STATE - HARD SURFACE OR PAVED
  - TOWN - HARD SURFACE OR PAVED
  - GRAVEL
  - SOIL OR GRADED AND DRAINED EARTH
  - UNIMPROVED OR PRIMITIVE
  - IMPASSABLE OR UNTRAVELED
  - LEGAL TRAIL
  - DISCONTINUED
  - HIGHWAY CLASS CHANGE
  - RAILROAD
  - INACTIVE RAILROAD
  - PUBLIC LAND - NATIONAL FOREST
  - PUBLIC LAND - STATE/MUNICIPAL
  - NFR NATIONAL FOREST ROAD
  - SFH STATE FOREST HIGHWAY

- POLITICAL SUBDIVISIONS**
- STATE BOUNDARY
  - COUNTY BOUNDARY
  - TOWN BOUNDARY
  - VILLAGE BOUNDARY
  - URBAN COMPACT BOUNDARY
  - WATER BODY
  - STREAM OR BROOK
- BRIDGE OR CULVERT**
- BRIDGE OR CULVERT > 20'
  - BRIDGE OR CULVERT 6' - 20'
  - BIKE PATH STRUCTURE
  - VT CULVERTS BRIDGE
  - VT CULVERTS CULVERT > 6'
- FEDERAL CLASSIFICATION IDENTIFIER**
- MA MINOR ARTERIAL
  - MJC MAJOR COLLECTOR
  - MNC MINOR COLLECTOR
  - PA PRINCIPAL ARTERIAL
- B34 / C34 STATE BRIDGE OR CULVERT IDENTIFIER**
- B34 / C34 TOWN BRIDGE OR CULVERT IDENTIFIER**

**DISCLAIMER:**  
The untraveled highways (laid-out town highways), discontinued highways, and legal trails herein are those of which the Agency of Transportation has record; others may exist.

Highway and bridge data by the Agency of Transportation. Town short structures drawn from the VTCULVERTS (formerly VOBCIT) online database. All other data from the Vermont Open Geodata Portal. Only named streams shown.

Vermont State Plane Coordinate System  
North American Datum of 1983  
SPCS\_Zone\_Identifier: 4400  
Geodetic Reference System 80  
4,000-meter grid, Easting - Northing



**VERMONT GENERAL HIGHWAY MAP**  
**Town of Jamaica**  
WINDHAM COUNTY  
Transportation District #2

Prepared by the  
Vermont Agency of Transportation  
Division of Policy, Planning and Intermodal Development  
in cooperation with  
U.S. Department of Transportation  
Federal Highway Administration

Mileage as of February 10, 2020  
Map prepared July 24, 2020  
SCALE 1:31,680

0.5 0 0.5 1 1.5 2  
Miles  
0.5 0 0.5 1 1.5 2  
Kilometers

TOWN HWY. No.	LENGTH IN MILES CLASS 3	LENGTH IN MILES CLASS 4	TOWN HWY. No.	LENGTH IN MILES CLASS 3	LENGTH IN MILES CLASS 4
6	0.10		40	2.72	(0.09)
8	1.73		41	0.40	
9	2.06		42	0.40	
11	0.32		43	1.56	
12		(0.30)	44	0.28	
13	1.17		45	0.54	(0.35)
14	0.18		46	1.44	
15	0.34		47	0.24	
16	0.21		48	0.90	
17	2.78		49	0.36	
18	1.48		50	0.19	
19	1.27	(0.35)	51	1.12	
20	0.39		52	0.35	(0.62)
21	0.04		55	0.11	
22	0.15		56	0.19	
23	0.08		57	0.10	
24	0.42		58	0.16	
25	0.25		59	0.74	
26	0.85	(1.15)	60	0.20	
27	1.00		63	0.15	
28	0.91	(0.09)	64	0.28	
29	0.56		65	0.40	
30	0.24		66	1.19	
31	0.14	(0.24)	67	0.30	
32	0.31		68	0.22	
33	0.96	(0.64)	69	0.30	
35	0.47		70	0.11	
36	3.51		71	0.41	
37	0.82		72	0.43	
38	0.35		73	0.12	
39	1.41		74	0.07	(0.05)
<b>TOTAL</b>			<b>TOTAL</b>	<b>40.08</b>	<b>3.88</b>

TOWN HWY. No.	LENGTH IN MILES "NOT UP TO STANDARD"
22	(0.16)
48	(1.18)
<b>TOTAL</b>	<b>1.34</b>

\*The sections of the town highways listed above are legally Class 3, but have been deemed "Not Up To Standard" and are functionally Class 4 Town Highways

LEGAL TRAIL No.	LENGTH IN MILES LEGAL TRAIL
1	(0.50)
2	(1.11)
3	(1.37)
4	(0.25)
<b>TOTAL</b>	<b>3.23</b>

MILEAGE SUMMARY	
CLASS 2	
TH-1	2.550
TH-2	3.200
TH-3	0.340
TH-4	0.490
TH-5	2.590
TH-6	3.020
<b>TOTAL CLASS 2</b>	<b>12.190</b>
<b>TOTAL CLASS 3</b>	<b>40.08</b>
<b>TOTAL TOWN</b>	<b>52.270</b>
STATE HIGHWAY	
VT-11	7.556
VT-100	7.646
<b>TOTAL STATE HIGHWAY</b>	<b>15.202</b>
<b>TOTAL STATE</b>	<b>15.202</b>

**TOTAL, TRAVELED HIGHWAYS, FEB. 10, 2016: 67.472**  
(Excludes Class 4 and Legal Trail Mileage)

- HIGHWAYS**
- INTERSTATE OR DIVIDED HIGHWAY
  - INTERSTATE
  - U.S. ROUTE
  - STATE ROUTE
  - CLASS 1
  - CLASS 2
  - CLASS 3
  - CLASS 4
  - LEGAL TRAIL
  - INACTIVE RAILROAD
  - NFR NATIONAL FOREST ROAD
  - SFH STATE FOREST HIGHWAY
  - P PARK AND RIDE

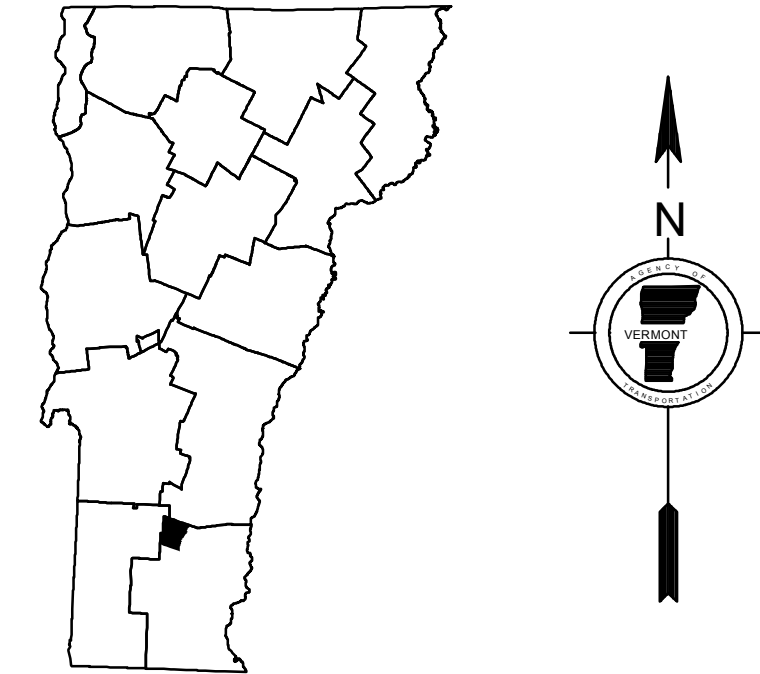
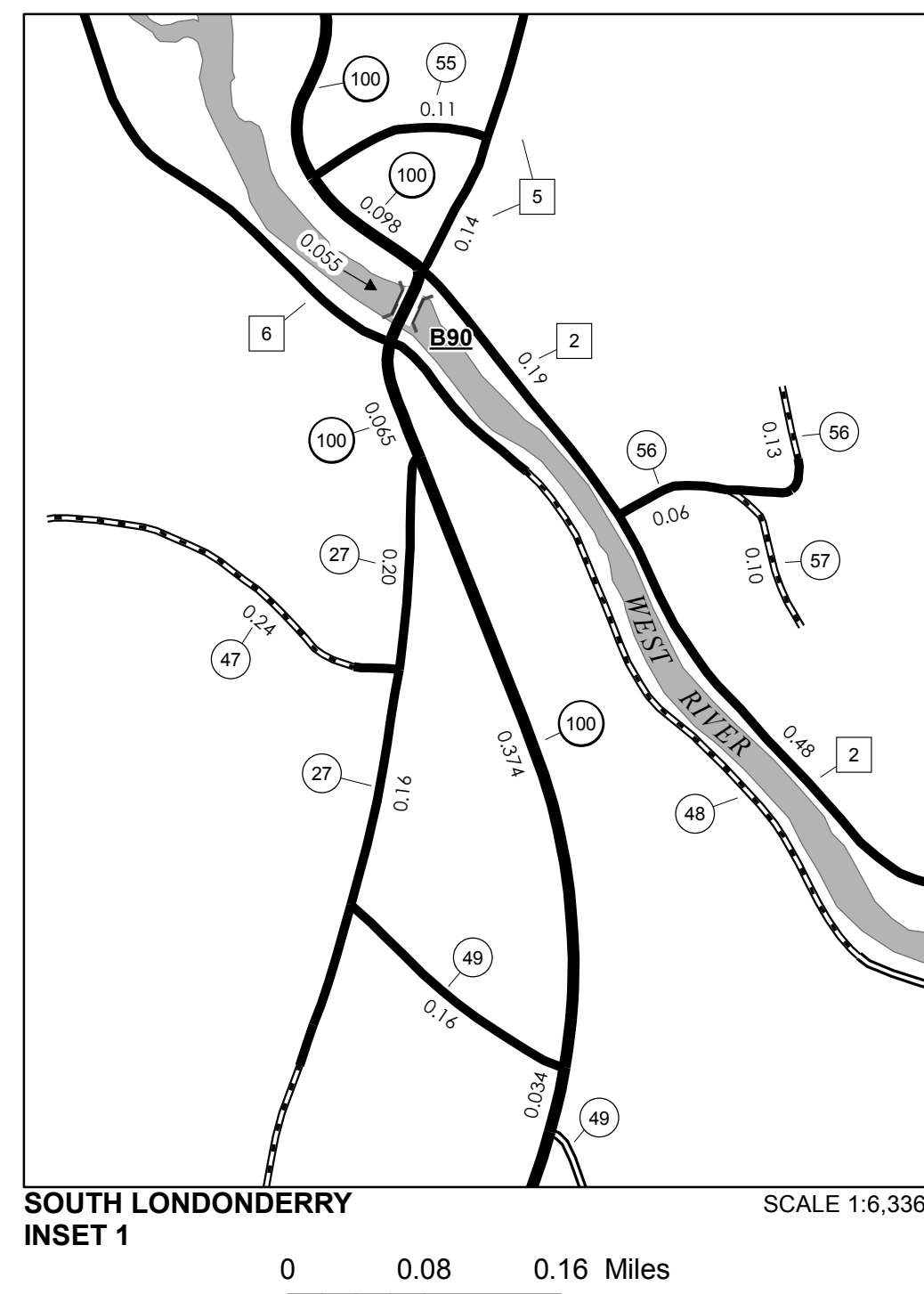
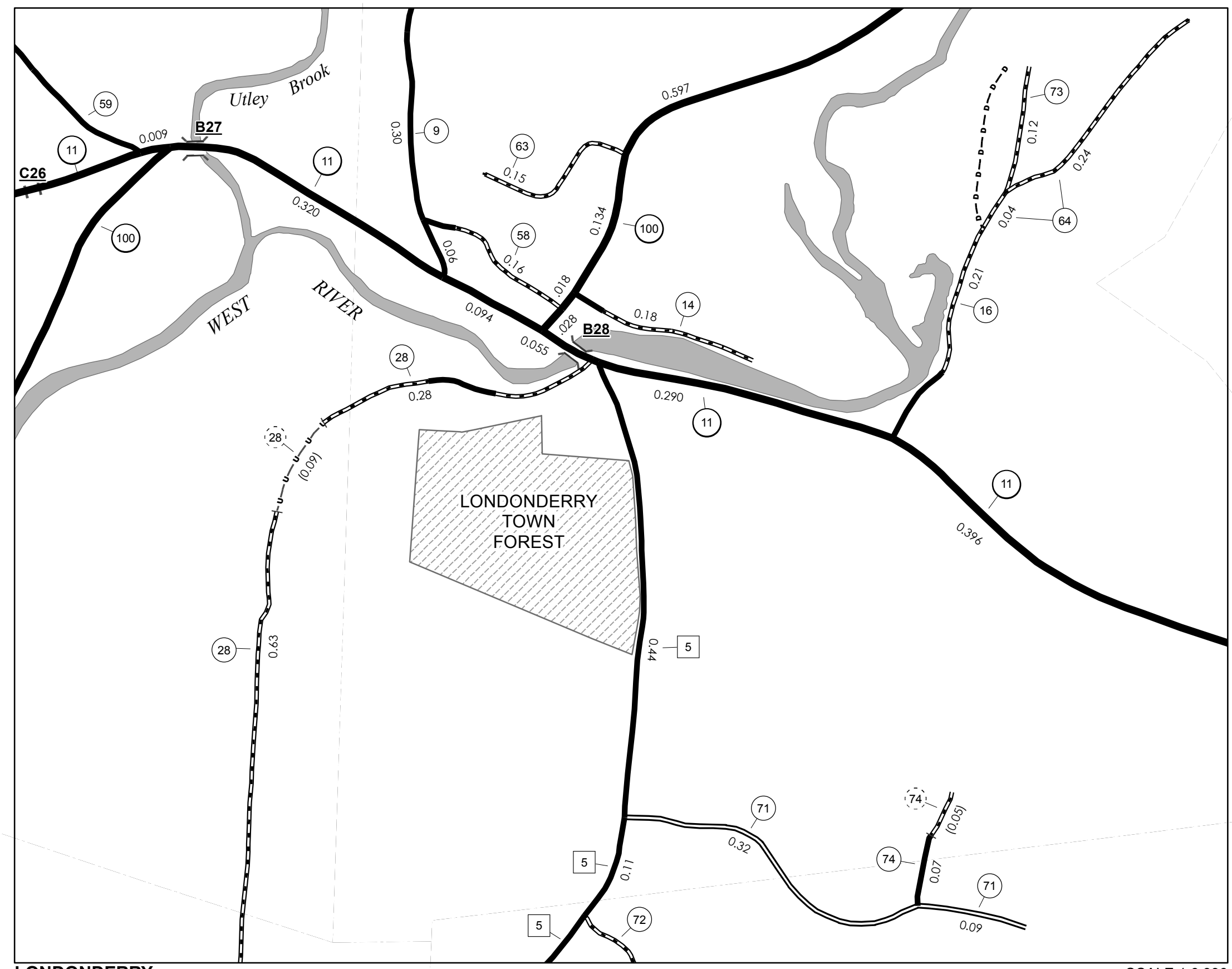
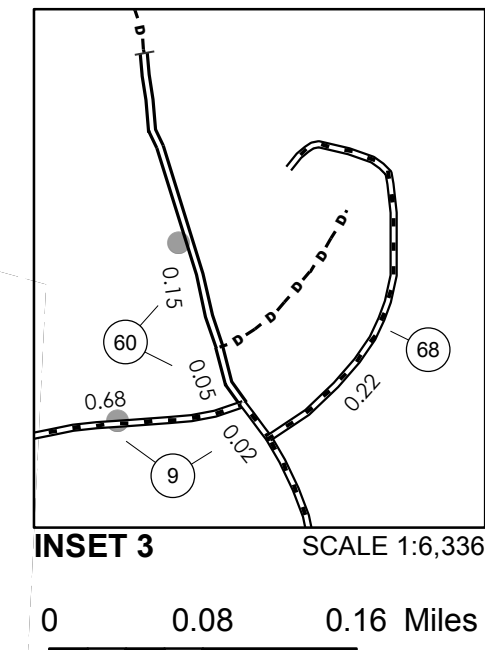
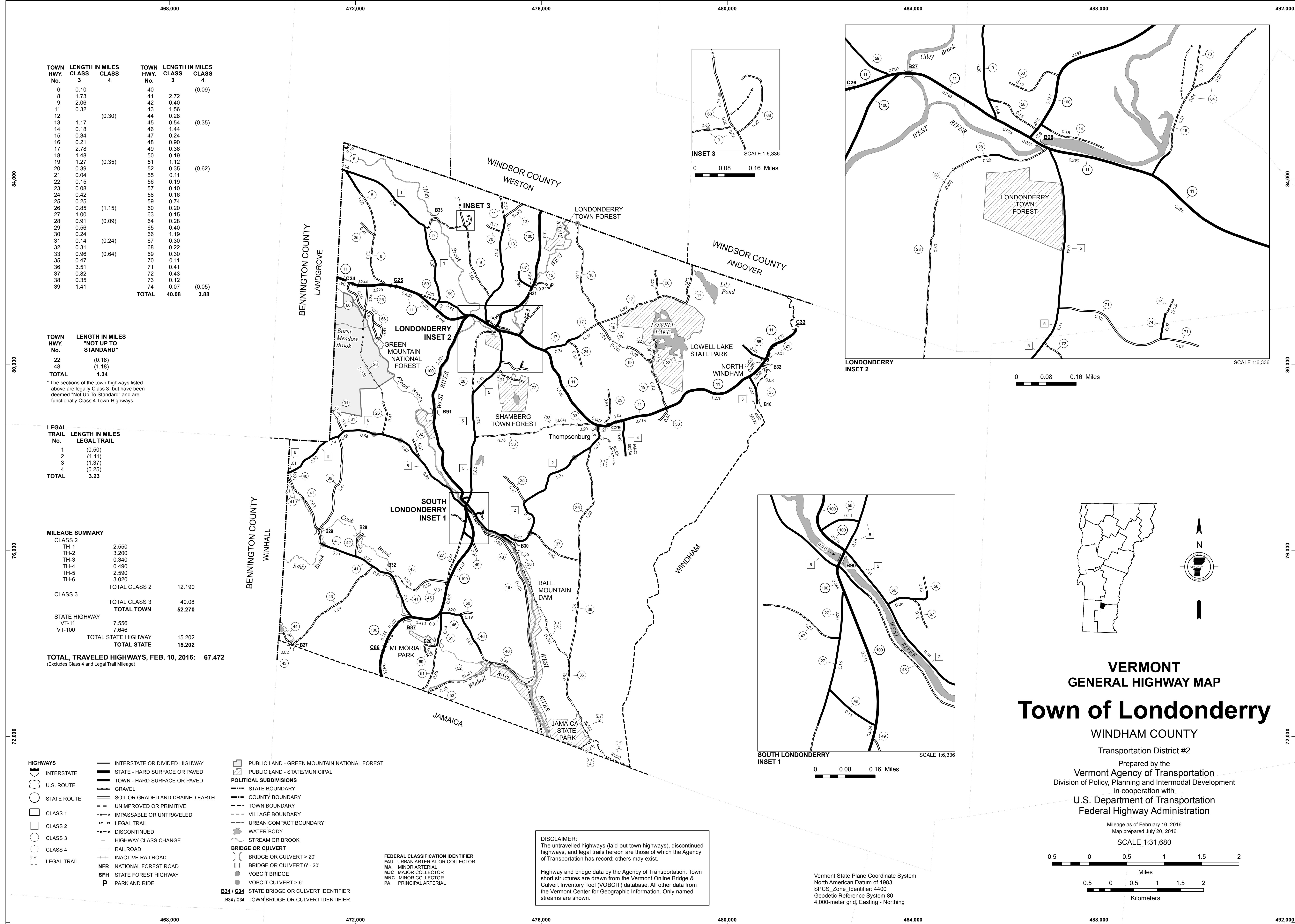
- PUBLIC LAND - GREEN MOUNTAIN NATIONAL FOREST
- PUBLIC LAND - STATE/MUNICIPAL
- POLITICAL SUBDIVISIONS**
- STATE BOUNDARY
- COUNTY BOUNDARY
- TOWN BOUNDARY
- VILLAGE BOUNDARY
- URBAN COMPACT BOUNDARY
- WATER BODY
- STREAM OR BROOK
- BRIDGE OR CULVERT**
- BRIDGE OR CULVERT > 20'
- BRIDGE OR CULVERT 6' - 20'
- VOBICIT BRIDGE
- VOBICIT CULVERT > 6'
- B34 / C34 STATE BRIDGE OR CULVERT IDENTIFIER**
- B34 / C34 TOWN BRIDGE OR CULVERT IDENTIFIER**

- FEDERAL CLASSIFICATION IDENTIFIER**
- FAU URBAN ARTERIAL OR COLLECTOR
  - MA MINOR ARTERIAL
  - MJC MAJOR COLLECTOR
  - MNC MINOR COLLECTOR
  - PA PRINCIPAL ARTERIAL

**DISCLAIMER:**  
The untraveled highways (laid-out town highways), discontinued highways, and legal trails herein are those of which the Agency of Transportation has record; others may exist.

Highway and bridge data by the Agency of Transportation. Town short structures are drawn from the Vermont Online Bridge & Culvert Inventory Tool (VOBCIT) database. All other data from the Vermont Center for Geographic Information. Only named streams are shown.

Vermont State Plane Coordinate System  
North American Datum of 1983  
SPCS\_Zone\_Identifier: 4400  
Geodetic Reference System 80  
4,000-meter grid, Easting - Northing



# VERMONT GENERAL HIGHWAY MAP Town of Londonderry

WINDHAM COUNTY

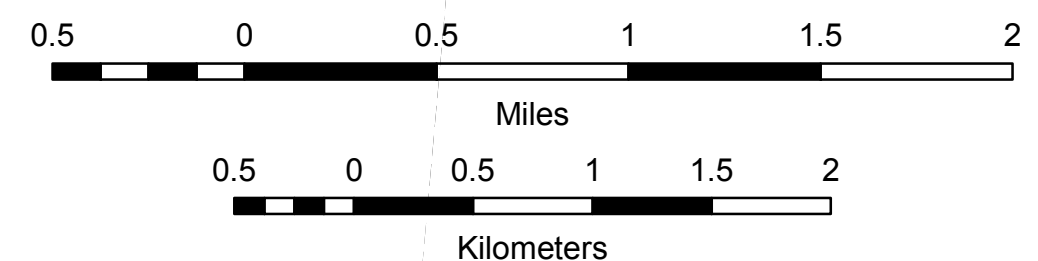
Transportation District #2

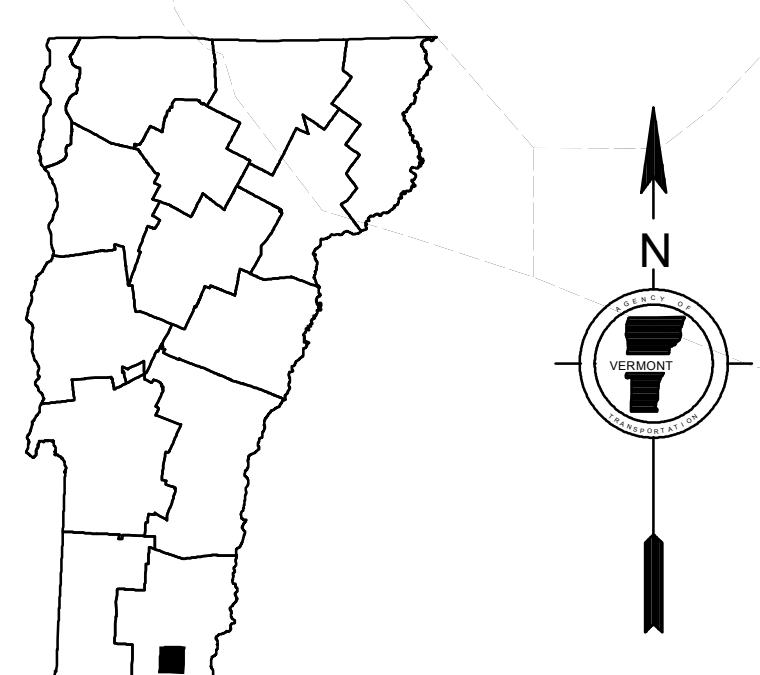
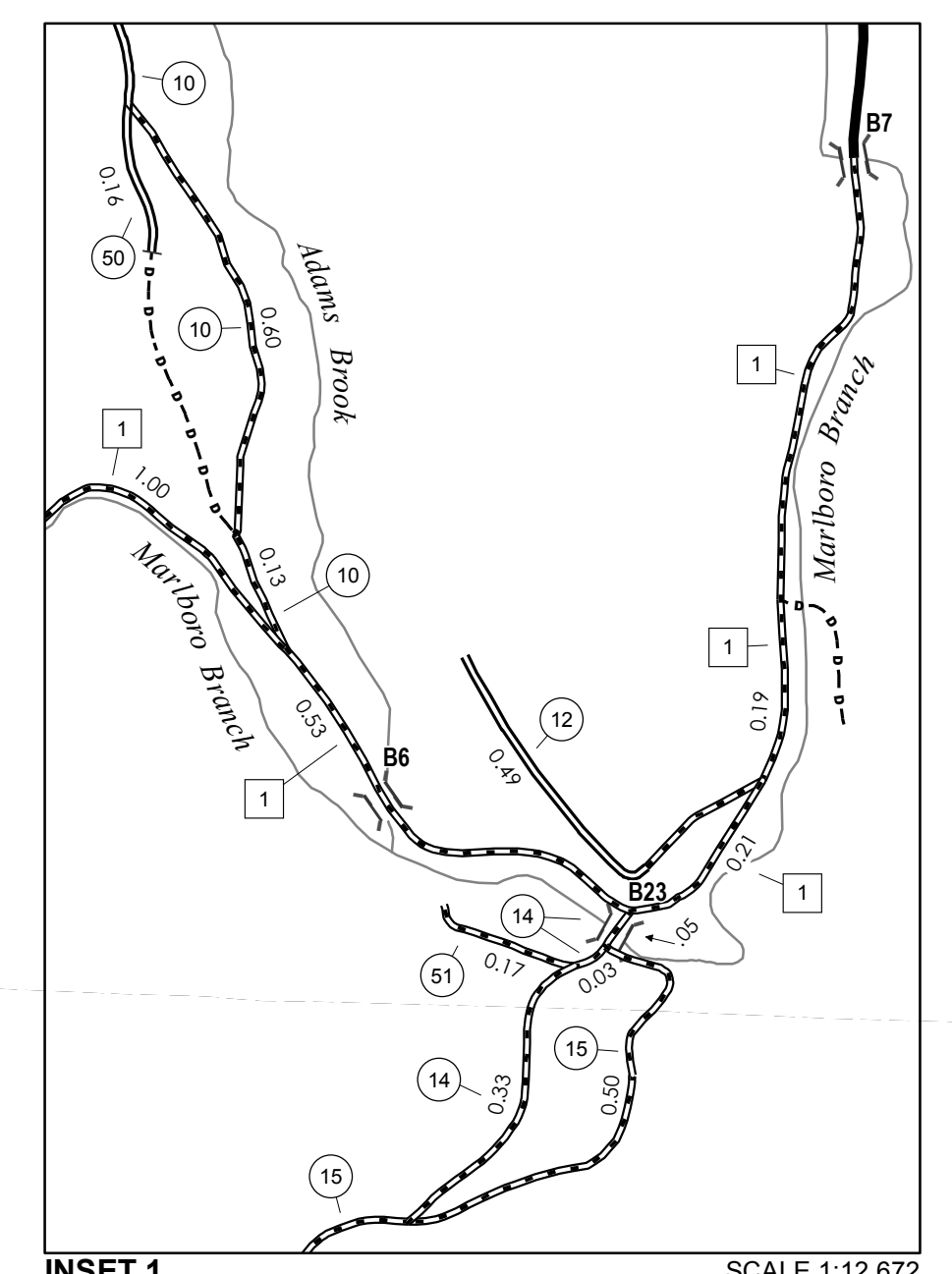
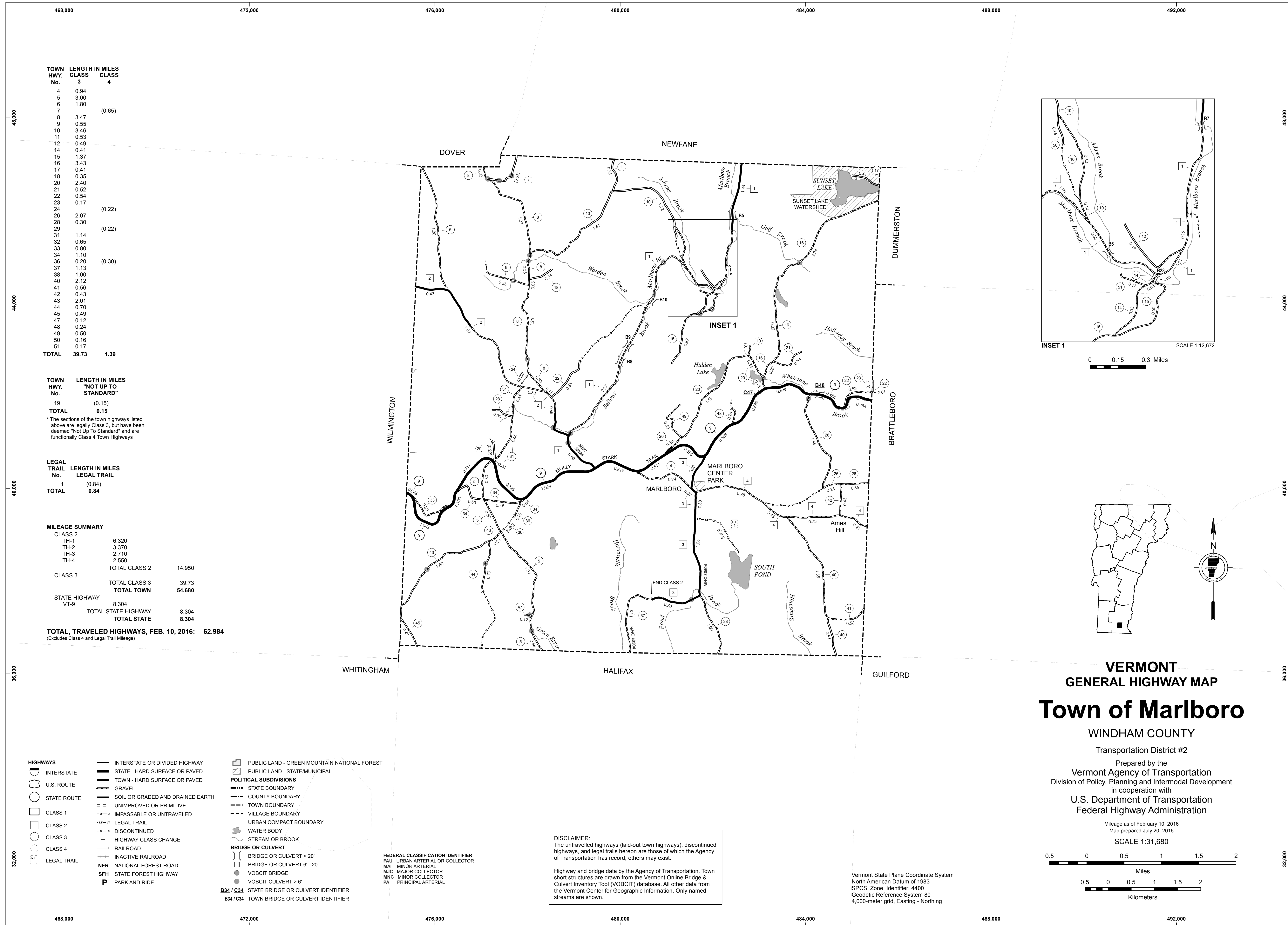
Prepared by the  
Vermont Agency of Transportation  
Division of Policy, Planning and Intermodal Development  
in cooperation with

U.S. Department of Transportation  
Federal Highway Administration

Mileage as of February 10, 2016  
Map prepared July 20, 2016

SCALE 1:31,680





TOWN HWY. No.	LENGTH IN MILES CLASS 3	LENGTH IN MILES CLASS 4
4	0.94	
5	3.00	
6	1.80	
7		(0.65)
8	3.47	
9	0.55	
10	3.46	
11	0.53	
12	0.49	
14	0.41	
15	1.37	
16	3.43	
17	0.41	
18	0.35	
20	2.40	
21	0.52	
22	0.54	
23	0.17	
24		(0.22)
26	2.07	
28	0.30	
29		(0.22)
31	1.14	
32	0.65	
33	0.80	
34	1.10	
36	0.20	(0.30)
37	1.13	
38	1.00	
40	2.12	
41	0.56	
42	0.43	
43	2.01	
44	0.70	
45	0.49	
47	0.12	
48	0.24	
49	0.50	
50	0.16	
51	0.17	
<b>TOTAL</b>	<b>39.73</b>	<b>1.39</b>

TOWN HWY. No.	LENGTH IN MILES "NOT UP TO STANDARD"
19	(0.15)
<b>TOTAL</b>	<b>0.15</b>

\* The sections of the town highways listed above are legally Class 3, but have been deemed "Not Up To Standard" and are functionally Class 4 Town Highways

LEGAL TRAIL No.	LENGTH IN MILES LEGAL TRAIL
1	(0.84)
<b>TOTAL</b>	<b>0.84</b>

MILEAGE SUMMARY		
CLASS 2		
TH-1	6.320	
TH-2	3.370	
TH-3	2.710	
TH-4	2.550	
<b>TOTAL CLASS 2</b>	<b>14.950</b>	
CLASS 3		
<b>TOTAL CLASS 3</b>	<b>39.73</b>	
<b>TOTAL TOWN</b>	<b>54.680</b>	
STATE HIGHWAY		
VT-9	8.304	
<b>TOTAL STATE HIGHWAY</b>	<b>8.304</b>	
<b>TOTAL STATE</b>	<b>8.304</b>	
<b>TOTAL, TRAVELED HIGHWAYS, FEB. 10, 2016:</b>	<b>62.984</b>	
<small>(Excludes Class 4 and Legal Trail Mileage)</small>		

- PUBLIC LAND - GREEN MOUNTAIN NATIONAL FOREST
- PUBLIC LAND - STATE/MUNICIPAL
- POLITICAL SUBDIVISIONS**
- STATE BOUNDARY
- COUNTY BOUNDARY
- TOWN BOUNDARY
- VILLAGE BOUNDARY
- URBAN COMPACT BOUNDARY
- WATER BODY
- STREAM OR BROOK
- BRIDGE OR CULVERT**
- BRIDGE OR CULVERT > 20'
- BRIDGE OR CULVERT 6' - 20'
- VOB/CIT BRIDGE
- VOB/CIT CULVERT > 6'
- B34 / C34 STATE BRIDGE OR CULVERT IDENTIFIER**
- B34 / C34 TOWN BRIDGE OR CULVERT IDENTIFIER**

- FEDERAL CLASSIFICATION IDENTIFIER**
- FAU URBAN ARTERIAL OR COLLECTOR
- MA MINOR ARTERIAL
- MJC MAJOR COLLECTOR
- MNC MINOR COLLECTOR
- PA PRINCIPAL ARTERIAL

**DISCLAIMER:**  
The untraveled highways (laid-out town highways), discontinued highways, and legal trails hereon are those of which the Agency of Transportation has record; others may exist.

Highway and bridge data by the Agency of Transportation. Town short structures are drawn from the Vermont Online Bridge & Culvert Inventory Tool (VOB/CIT) database. All other data from the Vermont Center for Geographic Information. Only named streams are shown.

Vermont State Plane Coordinate System  
North American Datum of 1983  
SPCS\_Zone\_Identifier: 4400  
Geodetic Reference System 80  
4,000-meter grid, Easting - Northing

**VERMONT**  
**GENERAL HIGHWAY MAP**

**Town of Marlboro**

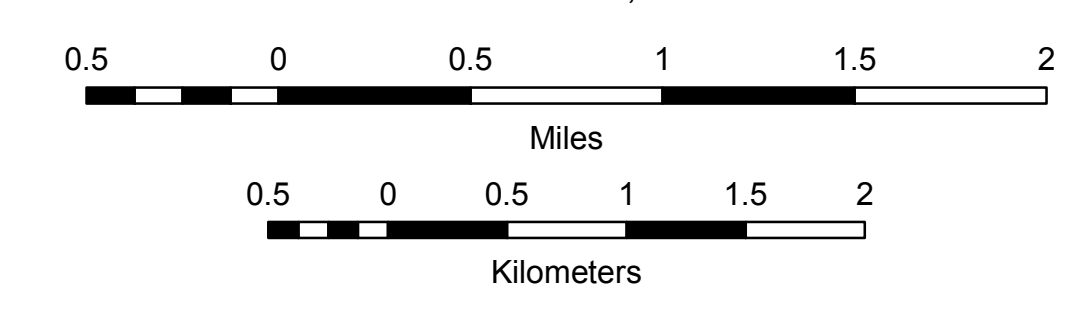
WINDHAM COUNTY

Transportation District #2

Prepared by the  
**Vermont Agency of Transportation**  
Division of Policy, Planning and Intermodal Development  
in cooperation with  
**U.S. Department of Transportation**  
Federal Highway Administration

Mileage as of February 10, 2016  
Map prepared July 20, 2016

SCALE 1:31,680



TOWN HWY. No.	LENGTH IN MILES CLASS 3	CLASS 4
6	0.90	
7	0.45	
8	0.23	
9	0.25	
10	0.05	
11	1.54	
12	0.68	(0.40)
13	0.74	
14	0.15	
15	3.39	
16	0.40	
18	0.33	
19	6.34	
20	4.15	
21	1.56	
22	0.65	
23	0.18	
24	0.44	
25	0.10	
26	1.57	
27	2.42	
29	0.39	
30	2.05	
31	0.29	
32	1.84	
33		(0.10)
34	0.07	
35	1.84	
36	0.27	
37	0.40	
39	0.29	
40	0.20	
41	2.02	
42	1.90	
43	1.00	
44	0.20	
45	0.91	
47	0.49	
48	0.06	
49	0.06	
50	0.08	
51	0.14	
52	0.27	
53	0.28	
55	0.09	
56	0.11	
58		(0.16)
59	0.06	
60	0.02	
61	0.20	
63	0.02	
64	0.29	
65	0.15	
66	0.78	
68	0.09	
69	0.05	
70	0.10	
71	0.74	
75	0.67	
76	0.61	
77	0.26	
78	0.40	
80	0.05	
82	0.18	
83	0.46	
84	0.15	
<b>TOTAL</b>	<b>47.05</b>	<b>0.66</b>

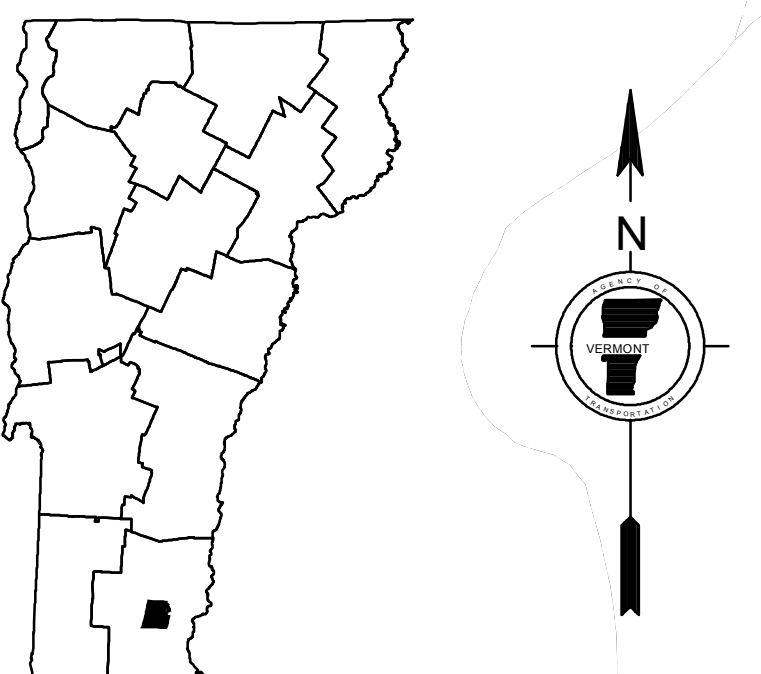

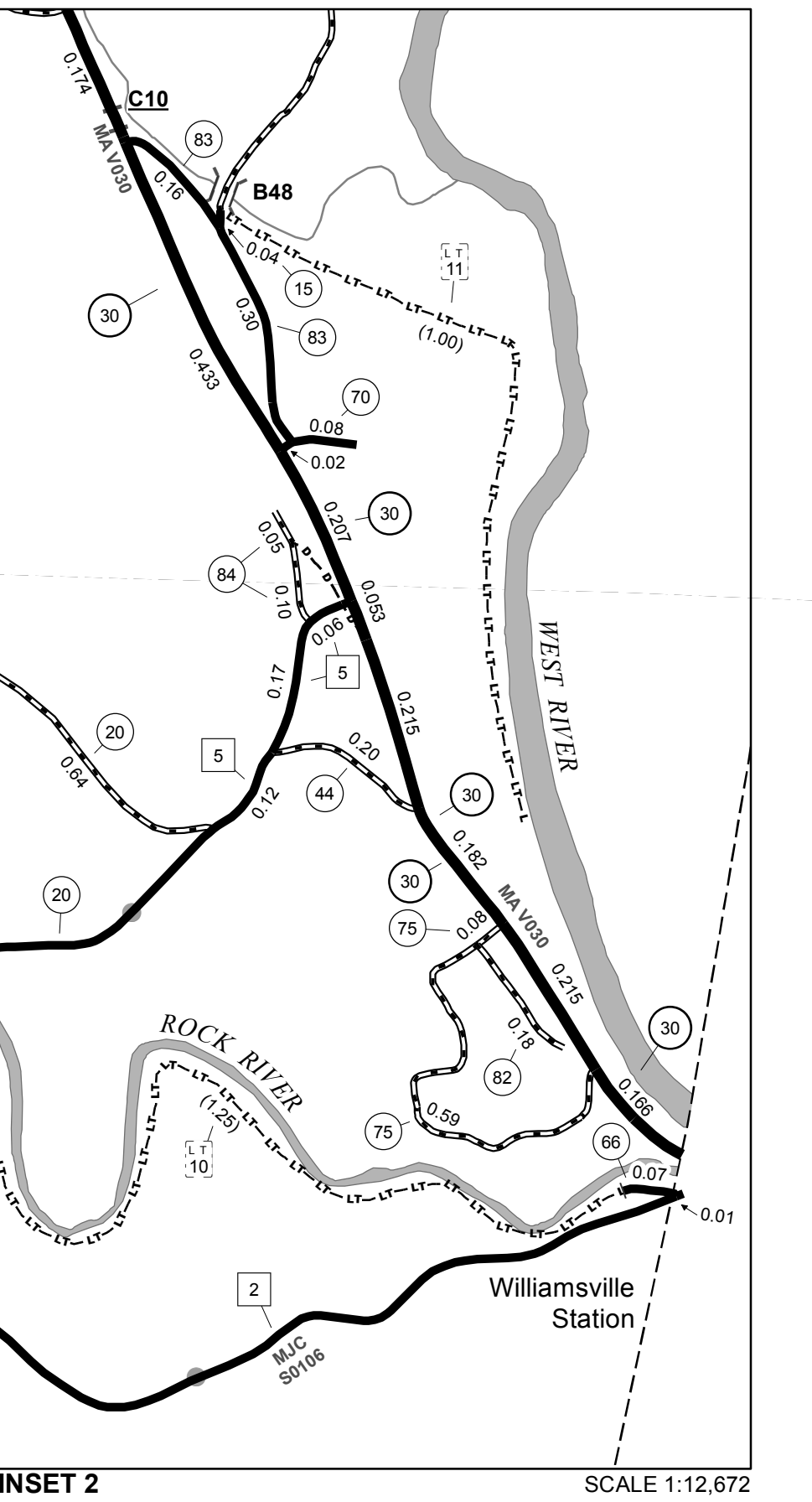

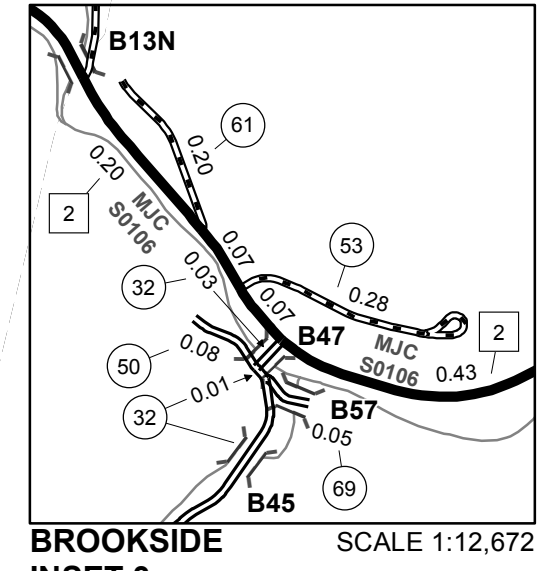
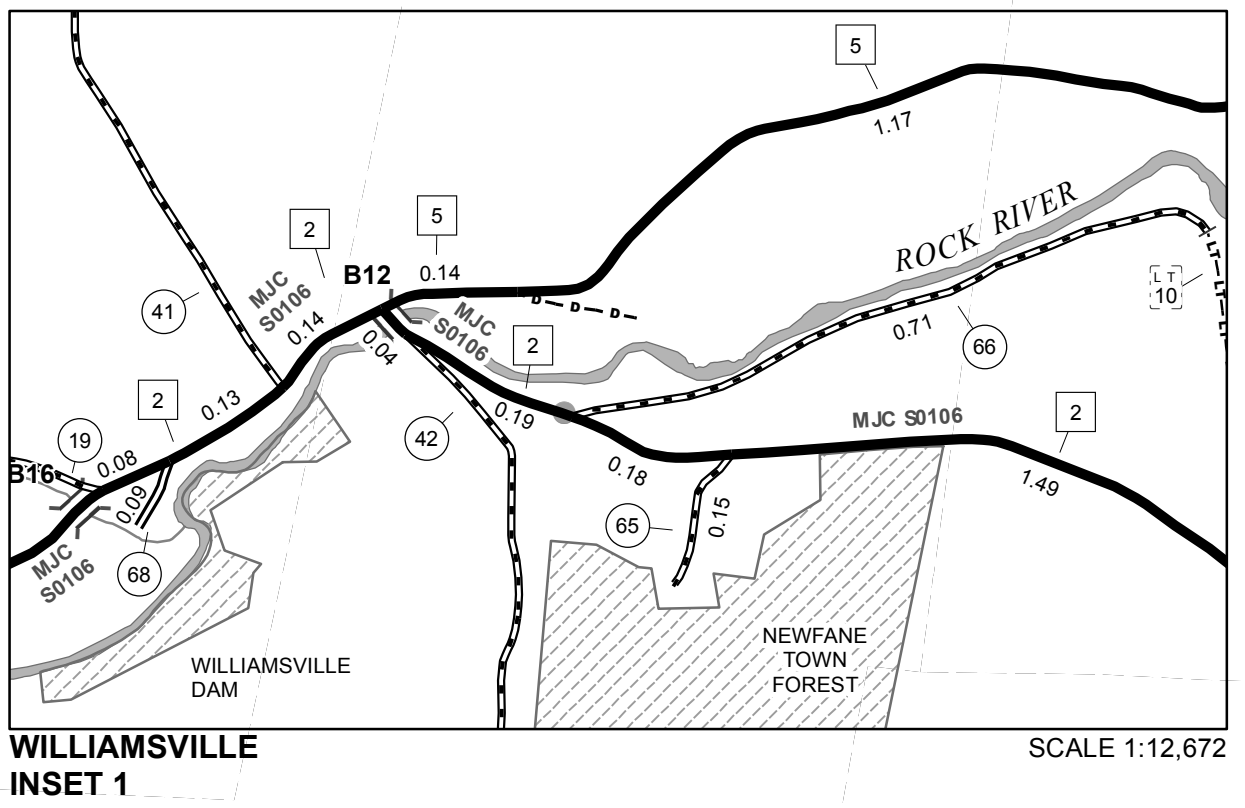
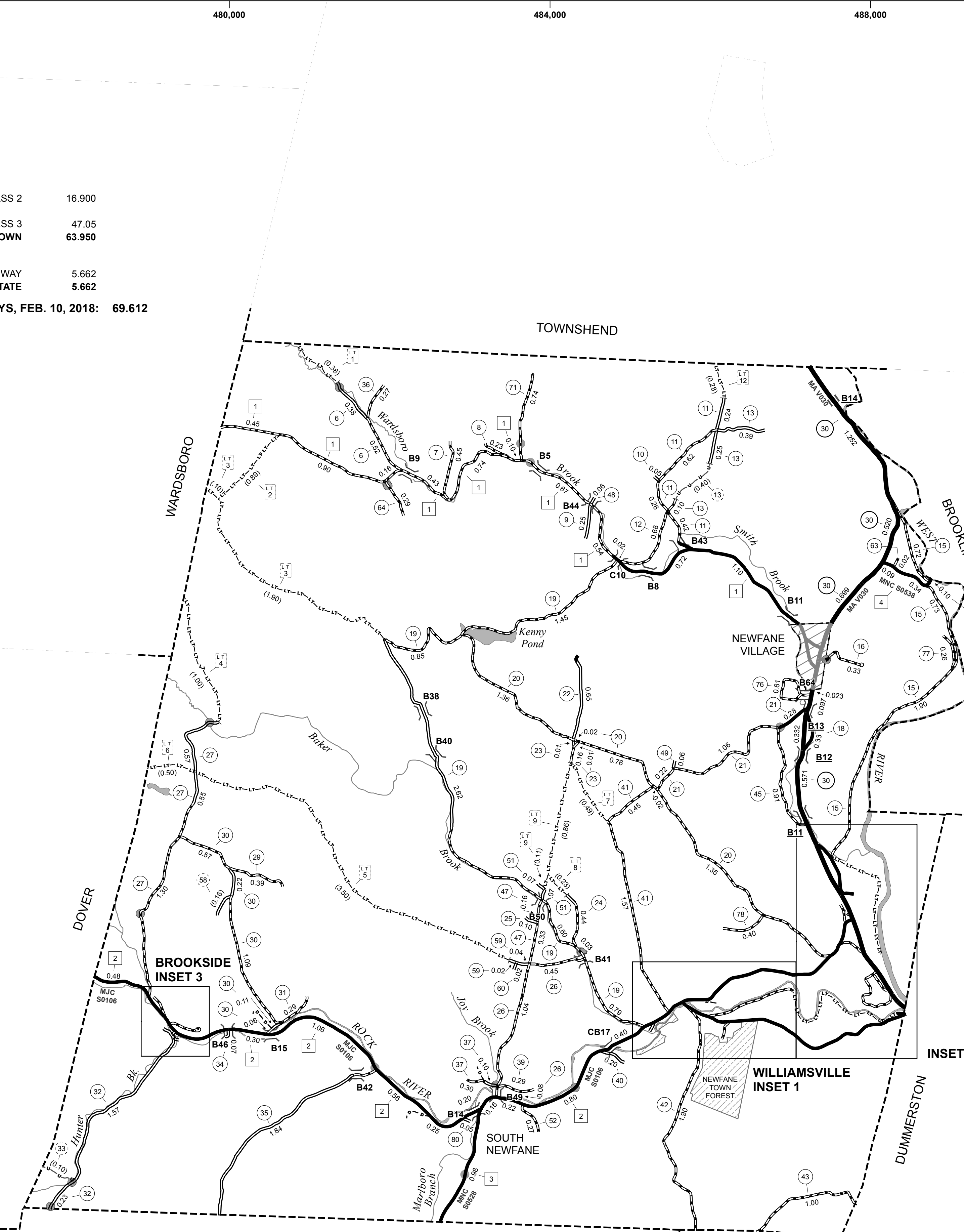
**MILEAGE SUMMARY**

CLASS 2	CLASS 3	STATE HIGHWAY	VT-30
TH-1			
TH-2			
TH-3			
TH-4			
TH-5			
<b>TOTAL CLASS 2</b>	<b>16.900</b>		
<b>TOTAL CLASS 3</b>	<b>47.05</b>		
<b>TOTAL TOWN</b>	<b>63.950</b>		
		<b>5.662</b>	
<b>TOTAL STATE HIGHWAY</b>		<b>5.662</b>	
<b>TOTAL STATE</b>		<b>5.662</b>	

**TOTAL, TRAVELED HIGHWAYS, FEB. 10, 2018: 69.612**  
(Excludes Class 4 and Legal Trail Mileage)

**LEGAL TRAIL**

LEGAL TRAIL No.	LENGTH IN MILES LEGAL TRAIL
1	(0.38)
2	(0.89)
3	(2.00)
4	(1.00)
5	(3.50)
6	(0.50)
7	(0.49)
8	(0.23)
9	(0.97)
10	(1.25)
11	(1.00)
12	(0.28)
<b>TOTAL</b>	<b>12.49</b>

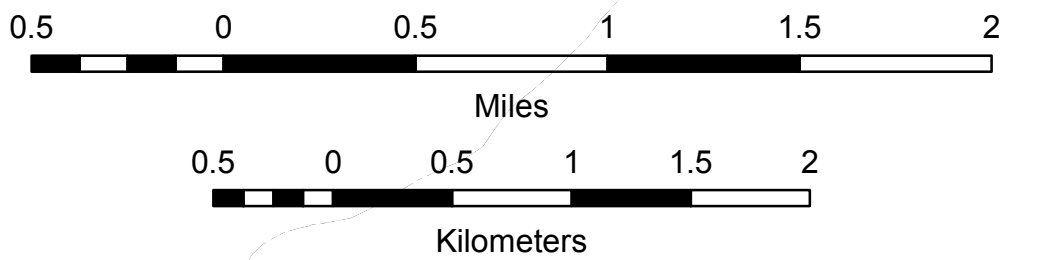


**VERMONT  
GENERAL HIGHWAY MAP  
Town of Newfane  
WINDHAM COUNTY**

Transportation District #2

Prepared by the  
Vermont Agency of Transportation  
Division of Policy, Planning and Intermodal Development  
in cooperation with  
U.S. Department of Transportation  
Federal Highway Administration

Mileage as of February 10, 2018  
Map prepared July 25, 2018  
SCALE 1:31,680



- HIGHWAYS**
- INTERSTATE
  - STATE - HARD SURFACE OR PAVED
  - TOWN - HARD SURFACE OR PAVED
  - GRAVEL
  - SOIL OR GRADED AND DRAINED EARTH
  - UNIMPROVED OR PRIMITIVE
  - IMPASSABLE OR UNTRAVELED
  - LEGAL TRAIL
  - DISCONTINUED
  - HIGHWAY CLASS CHANGE
  - RAILROAD
  - INACTIVE RAILROAD
  - PARK AND RIDE
- POLITICAL SUBDIVISIONS**
- STATE BOUNDARY
  - COUNTY BOUNDARY
  - TOWN BOUNDARY
  - VILLAGE BOUNDARY
  - URBAN COMPACT BOUNDARY
  - WATER BODY
  - STREAM OR BROOK
- BRIDGE OR CULVERT**
- BRIDGE OR CULVERT > 20'
  - BRIDGE OR CULVERT 6' - 20'
  - BIKE PATH STRUCTURE
  - VT CULVERTS BRIDGE
  - VT CULVERTS CULVERT > 6'
  - STATE BRIDGE OR CULVERT IDENTIFIER (B34 / C34)
  - TOWN BRIDGE OR CULVERT IDENTIFIER (B34 / C34)
- FEDERAL CLASSIFICATION IDENTIFIER**
- MA - MAJOR ARTERIAL
  - MJC - MAJOR COLLECTOR
  - MNC - MINOR COLLECTOR
  - PA - PRINCIPAL ARTERIAL
- Other Symbols:**
- NATIONAL FOREST
  - STATE/MUNICIPAL FOREST
  - NATIONAL FOREST ROAD
  - STATE FOREST HIGHWAY

Vermont State Plane Coordinate System  
North American Datum of 1983  
SPCS\_Zone\_Identifier: 4400  
Geodetic Reference System 80  
4,000-meter grid, Easting - Northing

**DISCLAIMER:**  
The untraveled highways (laid-out town highways), discontinued highways, and legal trails hereon are those of which the Agency of Transportation has record; others may exist.

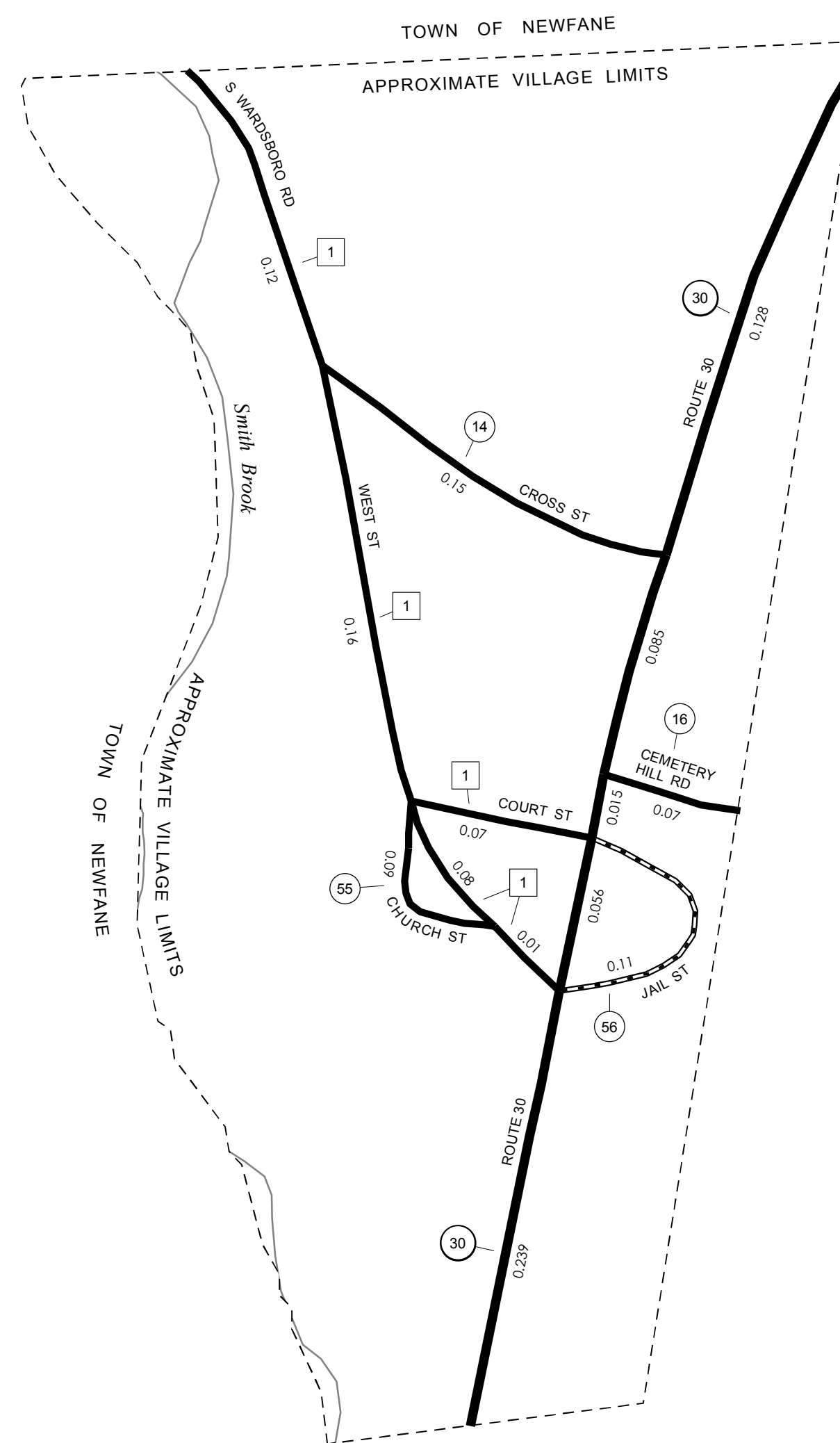
Highway and bridge data by the Agency of Transportation. Town short structures drawn from the VTCULVERTS (formerly YOBCIT) online database. All other data from the Vermont Center for Geographic Information. Only named streams shown.

TOWN HWY. No.	LENGTH IN MILES		TOWN ROAD NAME
	CLASS 3	CLASS 4	
14	0.15		CROSS ST
16	0.07		CEMETERY HILL RD
55	0.09		CHURCH ST
56	0.11		JAIL ST
<b>TOTAL</b>	<b>0.42</b>	<b>0.00</b>	

**MILEAGE SUMMARY**

CLASS 2		
TH-1	0.440	
	TOTAL CLASS 2	0.440
CLASS 3		
	TOTAL CLASS 3	0.42
	<b>TOTAL TOWN</b>	<b>0.860</b>
STATE HIGHWAY		
VT-30	0.523	
	TOTAL STATE HIGHWAY	0.523
	<b>TOTAL STATE</b>	<b>0.523</b>

**TOTAL, TRAVELED HIGHWAYS, FEB. 10, 2015: 1.383**  
 (Excludes Class 4, Legal Trail, and Unidentified Corridor Mileage)

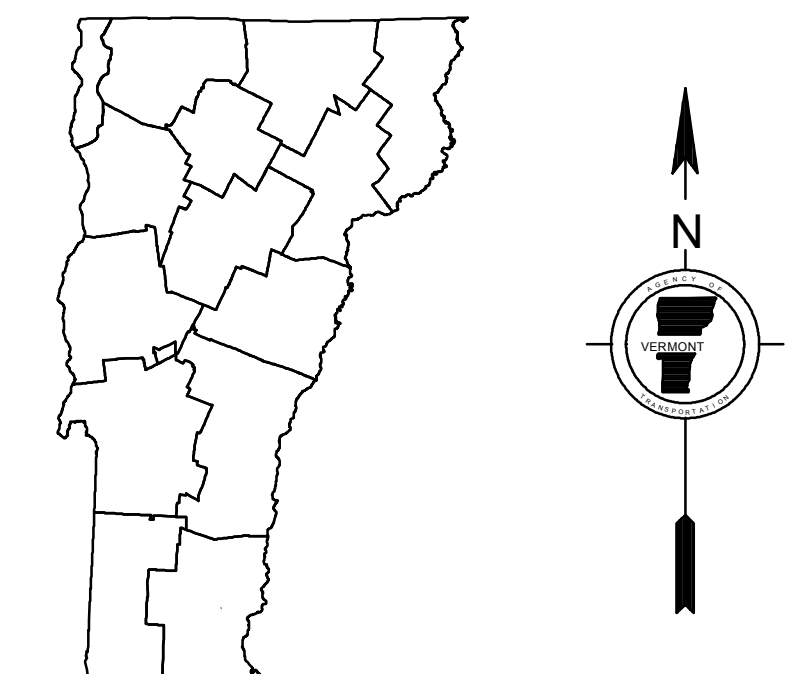


- HIGHWAYS**
- INTERSTATE
- U.S. ROUTE
- STATE ROUTE
- CLASS 1
- CLASS 2
- CLASS 3
- CLASS 4
- LEGAL TRAIL
- INTERSTATE OR DIVIDED HIGHWAY
- STATE - HARD SURFACE OR PAVED
- TOWN - HARD SURFACE OR PAVED
- GRAVEL
- SOIL OR GRADED AND DRAINED EARTH
- UNIMPROVED OR PRIMITIVE
- IMPASSABLE OR UNTRAVELED
- LEGAL TRAIL
- DISCONTINUED
- HIGHWAY CLASS CHANGE
- RAILROAD
- INACTIVE RAILROAD
- NATIONAL FOREST ROAD
- STATE FOREST HIGHWAY
- PARK AND RIDE
- PUBLIC LAND - GREEN MOUNTAIN NATIONAL FOREST
- PUBLIC LAND - STATE/MUNICIPAL
- POLITICAL SUBDIVISIONS**
- STATE BOUNDARY
- COUNTY BOUNDARY
- TOWN BOUNDARY
- VILLAGE BOUNDARY
- URBAN COMPACT BOUNDARY
- WATER BODY
- STREAM OR BROOK
- BRIDGE OR CULVERT**
- BRIDGE OR CULVERT > 20'
- BRIDGE OR CULVERT 6' - 20'
- VOBCIT BRIDGE
- VOBCIT CULVERT > 6'
- STATE BRIDGE OR CULVERT IDENTIFIER
- TOWN BRIDGE OR CULVERT IDENTIFIER
- FEDERAL CLASSIFICATION IDENTIFIER**
- FAU URBAN ARTERIAL OR COLLECTOR
- MA MINOR ARTERIAL
- MJC MAJOR COLLECTOR
- MNC MINOR COLLECTOR
- PA PRINCIPAL ARTERIAL

**DISCLAIMER:**  
 The untraveled highways (laid-out town highways), discontinued highways, and legal trails hereon are those of which the Agency of Transportation has record; others may exist.

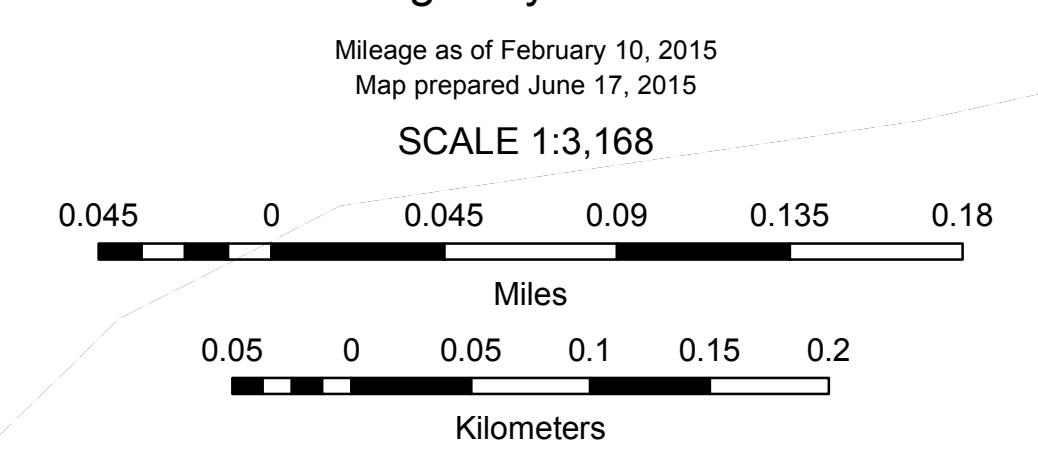
Highway and bridge data by the Agency of Transportation. Town short structures are drawn from the Vermont Online Bridge & Culvert Inventory Tool (VOBCIT) database. All other data from the Vermont Center for Geographic Information. Only named streams are shown.

Vermont State Plane Coordinate System  
 North American Datum of 1983  
 SPCS\_Zone\_Identifier: 4400  
 Geodetic Reference System 80  
 2,000-meter grid, Easting - Northing



**VERMONT**  
**GENERAL HIGHWAY MAP**  
**Village of Newfane**  
 WINDHAM COUNTY

Transportation District #2  
 Prepared by the  
 Vermont Agency of Transportation  
 Division of Policy, Planning and Intermodal Development  
 in cooperation with  
 U.S. Department of Transportation  
 Federal Highway Administration



TOWN HWY. No.	LENGTH IN MILES CLASS 3	LENGTH IN MILES CLASS 4	TOWN HWY. No.	LENGTH IN MILES CLASS 3	LENGTH IN MILES CLASS 4	TOWN HWY. No.	LENGTH IN MILES CLASS 3	LENGTH IN MILES CLASS 4
4	0.15		29	0.30		58	0.37	
5	0.49		30	0.07	(0.38)	59	0.57	(0.75)
6	1.45		31	0.07		60	0.38	(0.08)
7	1.40		32	0.98		61	2.38	
9	1.33		33	0.68		62	0.31	(0.22)
10	0.97	(0.42)	36	0.94		63	0.06	
11	0.15		37	0.59		64	0.60	
12	1.10	(0.80)	38	1.71		65	0.21	
13	2.16		40		(0.10)	66	0.19	
14	1.39		41	0.06		67	0.07	
15	0.58		42	0.70		70	0.05	
17	1.37		43	0.39		71	0.14	
18	0.28		44		(0.47)	72	0.21	
19	1.72		45	0.54		73	0.64	
20		(0.14)	46	0.83		74	0.03	
21	0.34		48	0.04		75	0.11	
22	1.27	(0.39)	49	0.14		76	0.38	
23	0.22		50	0.92		77	0.34	
24	0.42		51	0.26		78	0.13	
25	0.75		52	0.40		79	0.10	
26	0.22		53		(0.10)	80	0.99	
27	0.64	(0.66)	56	0.10	(0.02)	<b>TOTAL</b>	<b>38.98</b>	<b>4.53</b>
28	2.95		57	0.10				

**MILEAGE SUMMARY**

CLASS 2	3.480	
TH-1	3.740	
TH-2	6.250	
TH-3	2.200	
TH-4		
<b>TOTAL CLASS 2</b>	<b>15.670</b>	
CLASS 3		
<b>TOTAL CLASS 3</b>	<b>38.98</b>	
<b>TOTAL TOWN</b>	<b>54.650</b>	
STATE HIGHWAY		
NSH-PSH	0.289	
<b>TOTAL STATE HIGHWAY</b>	<b>0.289</b>	
STATE HIGHWAY - Ramps		
NSH-PSH	0.073	
<b>TOTAL STATE HIGHWAY - Ramps</b>	<b>0.073</b>	
US HIGHWAY		
US-5	5.585	
<b>TOTAL US HIGHWAY</b>	<b>5.585</b>	
<b>TOTAL STATE</b>	<b>5.947</b>	
INTERSTATE		
I-91	5.411	
<b>TOTAL INTERSTATE</b>	<b>5.411</b>	
INTERSTATE - Ramps		
I-91	0.143	
<b>TOTAL INTERSTATE - Ramps</b>	<b>0.143</b>	
<b>TOTAL INTERSTATE</b>	<b>5.554</b>	
<b>TOTAL, TRAVELED HIGHWAYS, FEB. 10, 2016:</b>	<b>66.151</b>	

(Excludes Class 4 and Legal Trail Mileage)

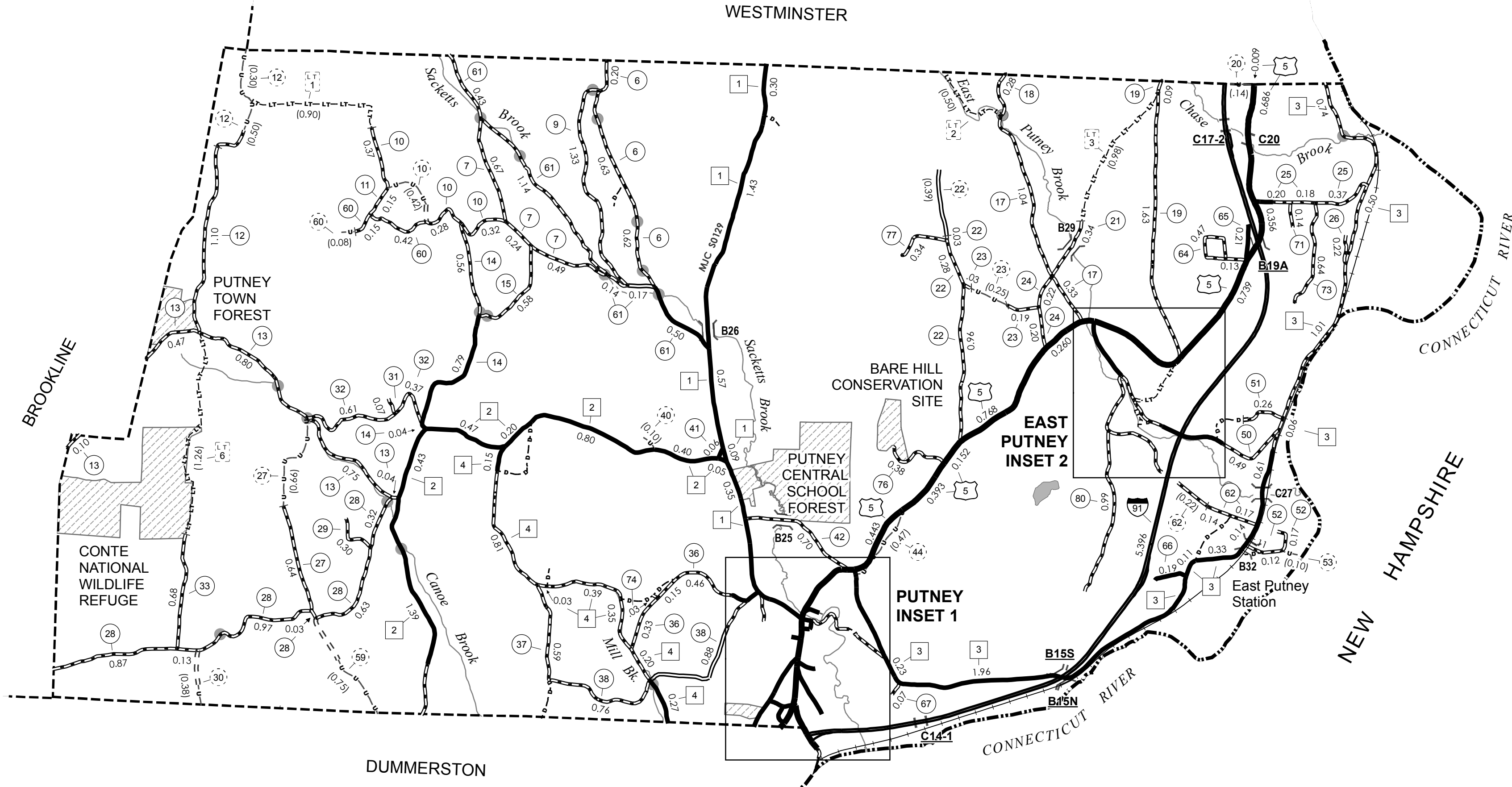
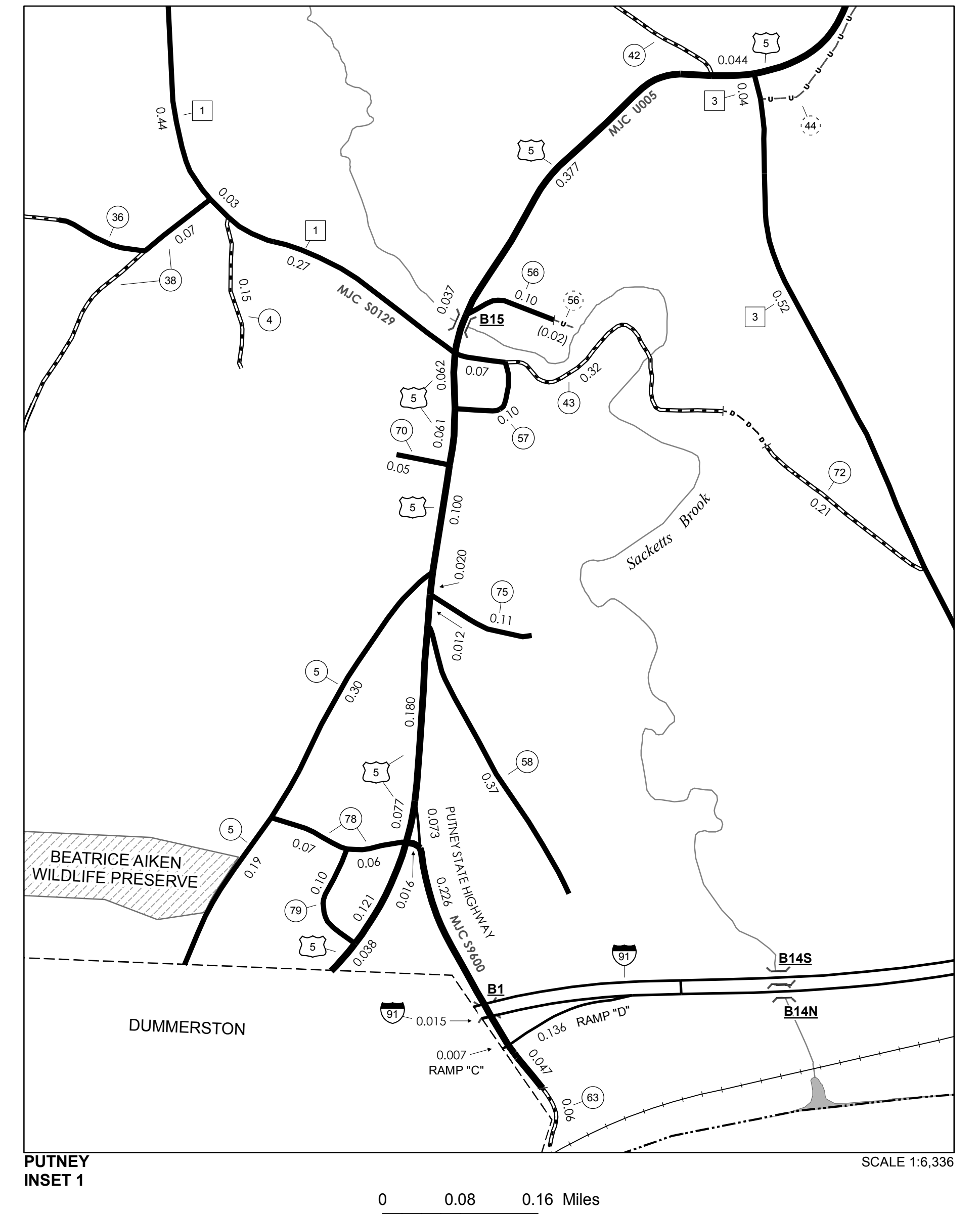
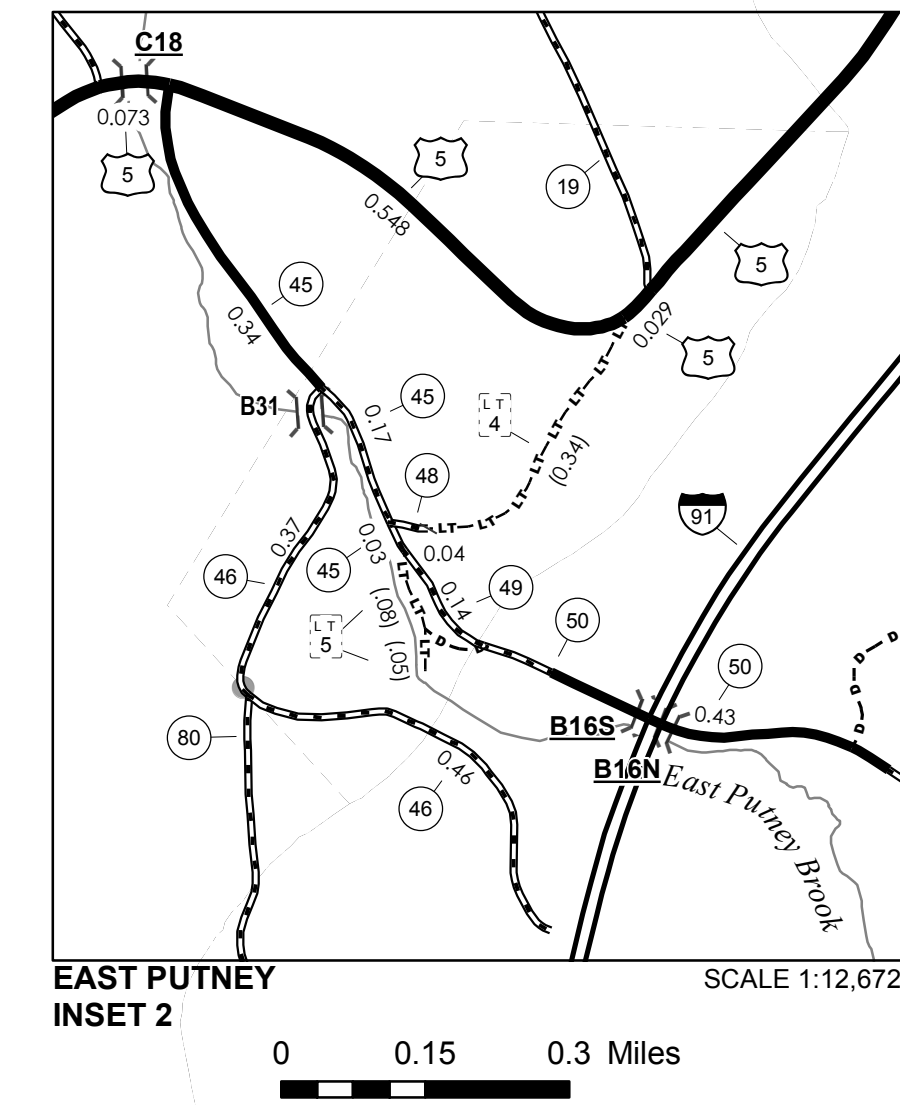
**TOWN HWY. No.**

23	(0.25)
<b>TOTAL</b>	<b>0.25</b>

\* The sections of the town highways listed above are legally Class 3, but have been deemed "Not Up To Standard" and are functionally Class 4 Town Highways

**LEGAL TRAIL No.**

1	(0.90)
2	(0.50)
3	(0.98)
4	(0.34)
5	(0.13)
6	(1.26)
<b>TOTAL</b>	<b>4.11</b>



- HIGHWAYS**
- INTERSTATE
  - U.S. ROUTE
  - STATE ROUTE
  - CLASS 1
  - CLASS 2
  - CLASS 3
  - CLASS 4
  - LEGAL TRAIL
- INTERSTATE OR DIVIDED HIGHWAY  
STATE - HARD SURFACE OR PAVED  
TOWN - HARD SURFACE OR PAVED  
GRAVEL  
SOIL OR GRADED AND DRAINED EARTH  
UNIMPROVED OR PRIMITIVE  
IMPASSABLE OR UNTRAVELED  
LEGAL TRAIL  
DISCONTINUED  
HIGHWAY CLASS CHANGE  
RAILROAD  
INACTIVE RAILROAD  
NFR NATIONAL FOREST ROAD  
SFH STATE FOREST HIGHWAY  
P PARK AND RIDE
- PUBLIC LAND - GREEN MOUNTAIN NATIONAL FOREST  
PUBLIC LAND - STATE/MUNICIPAL
- POLITICAL SUBDIVISIONS**
- STATE BOUNDARY
  - COUNTY BOUNDARY
  - TOWN BOUNDARY
  - VILLAGE BOUNDARY
  - URBAN COMPACT BOUNDARY
  - WATER BODY
  - STREAM OR BROOK
- BRIDGE OR CULVERT**
- BRIDGE OR CULVERT > 20'
  - BRIDGE OR CULVERT 6' - 20'
  - VOBCIT BRIDGE
  - VOBCIT CULVERT > 6'
  - STATE BRIDGE OR CULVERT IDENTIFIER
  - TOWN BRIDGE OR CULVERT IDENTIFIER
- FEDERAL CLASSIFICATION IDENTIFIER
- FAU URBAN ARTERIAL OR COLLECTOR
  - MA MINOR ARTERIAL
  - MJC MAJOR COLLECTOR
  - MNC MINOR COLLECTOR
  - PA PRINCIPAL ARTERIAL

Vermont State Plane Coordinate System  
North American Datum of 1983  
SPCS\_Zone\_Identifier: 4400  
Geodetic Reference System 80  
4,000-meter grid, Easting - Northing

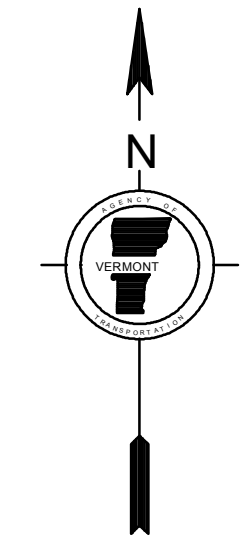
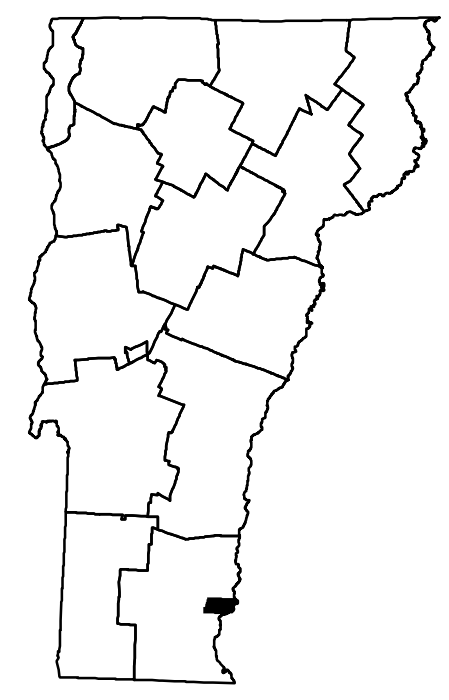
**DISCLAIMER:**  
The untraveled highways (laid-out town highways), discontinued highways, and legal trails hereon are those of which the Agency of Transportation has record; others may exist.

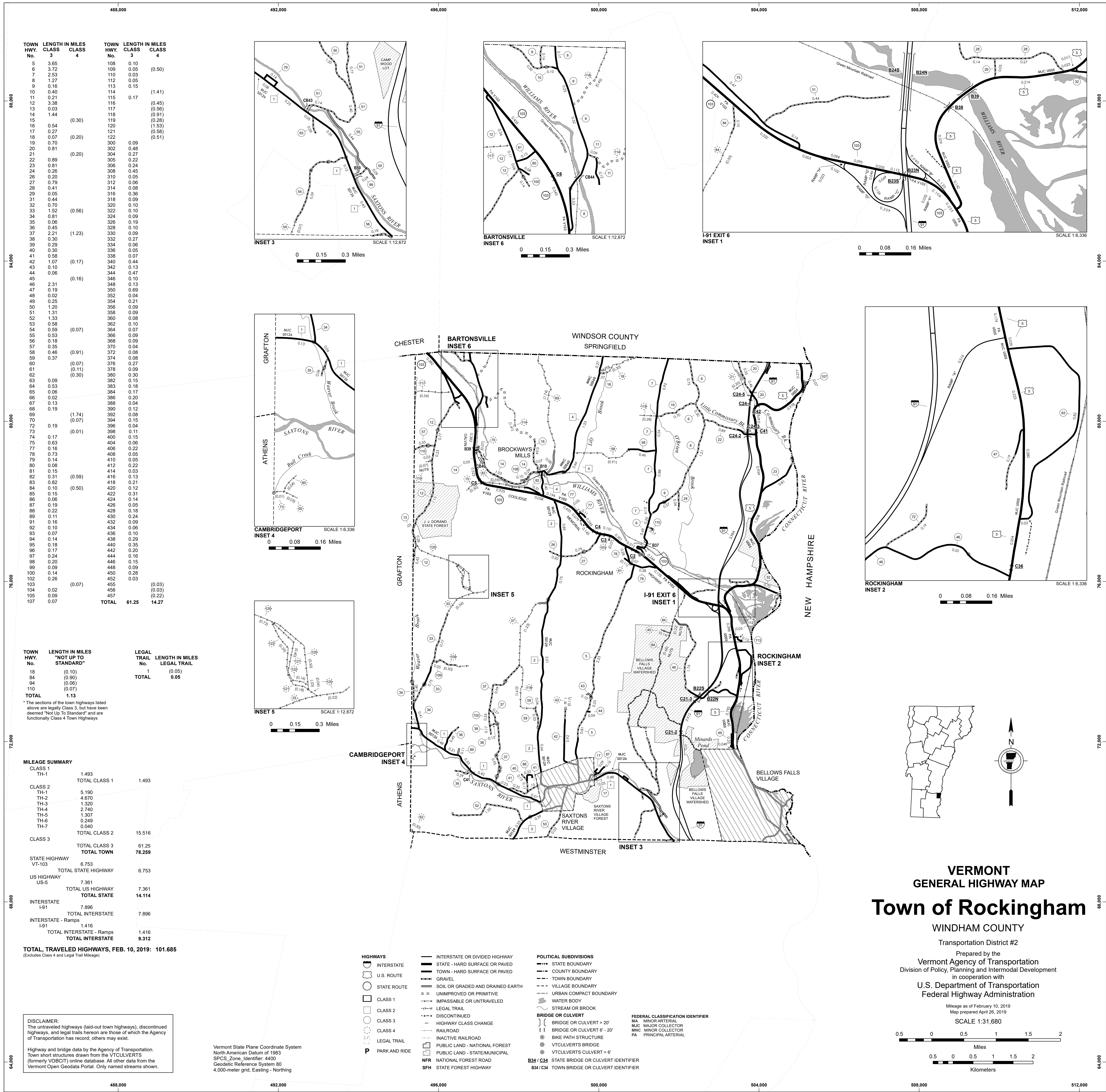
Highway and bridge data by the Agency of Transportation. Town short structures are drawn from the Vermont Online Bridge & Culvert Inventory Tool (VOBCIT) database. All other data from the Vermont Center for Geographic Information. Only named streams are shown.

**VERMONT GENERAL HIGHWAY MAP**  
**Town of Putney**  
WINDHAM COUNTY  
Transportation District #2

Prepared by the  
Vermont Agency of Transportation  
Division of Policy, Planning and Intermodal Development  
in cooperation with  
U.S. Department of Transportation  
Federal Highway Administration

Mileage as of February 10, 2016  
Map prepared July 20, 2016  
SCALE 1:31,680





TOWN HWY. No.	LENGTH IN MILES CLASS 3	TOWN HWY. No.	LENGTH IN MILES CLASS 4
5	3.65	108	0.10
6	3.72	109	0.05 (0.50)
7	2.53	110	0.03
8	1.27	112	0.05
9	0.16	113	0.15 (1.41)
10	0.40	114	
11	0.21	115	0.17 (0.45)
12	3.38	116	
13	0.03	117	0.50 (0.51)
14	1.44	118	
15		119	0.28 (0.28)
16	0.54	120	1.53 (1.53)
17	0.27	121	0.58 (0.58)
18	0.07	122	0.51 (0.51)
19	0.70	300	0.09
20	0.81	302	0.48
21		304	0.27
22	0.89	305	0.22
23	0.81	306	0.24
24	0.26	308	0.45
26	0.20	310	0.05
27	0.79	312	0.06
28	0.41	314	0.08
29	0.05	316	0.36
31	0.44	318	0.09
32	0.70	320	0.10
33	1.52	322	0.10
34	0.81	324	0.09
35	0.06	326	0.19
36	0.45	328	0.10
37	2.21	330	0.09
38	0.30	332	0.27
39	0.29	334	0.06
40	0.30	336	0.05
41	0.58	338	0.07
42	1.07	340	0.44
43	0.10	342	0.13
44	0.06	344	0.47
45		346	0.10
46	2.31	348	0.13
47	0.19	350	0.69
48	0.02	352	0.04
49	0.25	354	0.21
50	1.20	356	0.09
51	1.31	358	0.09
52	1.33	360	0.08
53	0.58	362	0.10
54	0.59	364	0.07
55	0.53	366	0.09
56	0.18	368	0.09
57	0.35	370	0.04
58	0.46	372	0.08
59	0.37	374	0.08
60		376	0.27
61		378	0.09
62		380	0.30
63	0.09	382	0.15
64	0.53	384	0.18
65	0.06	386	0.20
66	0.02	388	0.04
67	0.13	390	0.12
68	0.19	392	0.08
69		394	0.15
70		396	0.04
71		398	0.11
72	0.19	400	0.15
73		402	0.06
74	0.17	404	0.22
75	0.63	406	0.05
76	0.16	408	0.05
77	0.73	410	0.05
78	0.13	412	0.22
79	0.14	414	0.03
80	0.08	416	0.13
81	0.15	418	0.21
82	0.31	420	0.12
83	0.82	422	0.31
84	0.10	424	0.14
85	0.15	426	0.05
86	0.06	428	0.18
87	0.19	430	0.24
88	0.22	432	0.09
89	0.11	434	0.06
90	0.16	436	0.10
91	0.16	438	0.29
92	0.10	440	0.35
93	0.07	442	0.20
94	0.14	444	0.16
95	0.18	446	0.15
96	0.17	448	0.09
97	0.24	450	0.28
98	0.20	452	0.03
99	0.09	454	
100	0.14	456	0.03 (0.03)
102	0.26	457	0.03 (0.03)
103		458	0.22 (0.22)
104	0.02		
105	0.09		
107	0.07		
<b>TOTAL</b>		<b>61.25</b>	<b>14.27</b>

TOWN HWY. No.	LENGTH IN MILES "NOT UP TO STANDARD"	LEGAL TRAIL No.	LENGTH IN MILES LEGAL TRAIL
18	0.10	1	0.05
84	0.90		
94	0.06		
110	0.07		
<b>TOTAL</b>	<b>1.13</b>		

\* The sections of the town highways listed above are legally Class 3, but have been deemed "Not Up To Standard" and are functionally Class 4 Town Highways

MILEAGE SUMMARY		
CLASS 1		
TH-1	1.493	TOTAL CLASS 1 1.493
CLASS 2		
TH-1	5.190	
TH-2	4.870	
TH-3	1.320	
TH-4	2.740	
TH-5	1.307	
TH-6	0.249	
TH-7	0.040	
<b>TOTAL CLASS 2</b>	<b>15.516</b>	
CLASS 3		
<b>TOTAL CLASS 3</b>	<b>61.25</b>	
<b>TOTAL TOWN</b>	<b>78.259</b>	
STATE HIGHWAY		
VT-103	6.753	TOTAL STATE HIGHWAY 6.753
US HIGHWAY		
US-5	7.361	TOTAL US HIGHWAY 7.361
<b>TOTAL STATE</b>	<b>14.114</b>	
INTERSTATE		
I-91	7.896	TOTAL INTERSTATE 7.896
INTERSTATE - Ramps		
I-91	1.416	TOTAL INTERSTATE - Ramps 1.416
<b>TOTAL INTERSTATE</b>	<b>9.312</b>	
<b>TOTAL, TRAVELED HIGHWAYS, FEB. 10, 2019: 101.685</b>		

(Excludes Class 4 and Legal Trail Mileage)

**DISCLAIMER:**  
The untraveled highways (laid-out town highways), discontinued highways, and legal trails herein are those of which the Agency of Transportation has record; others may exist.  
Highway and bridge data by the Agency of Transportation. Town short structures drawn from the VT CULVERTS (formerly VOBCT) online database. All other data from the Vermont Open Geodata Portal. Only named streams shown.

Vermont State Plane Coordinate System  
North American Datum of 1983  
SPCS\_Zone\_Identifier: 4400  
Geodetic Reference System 80  
4,000-meter grid, Easting - Northing

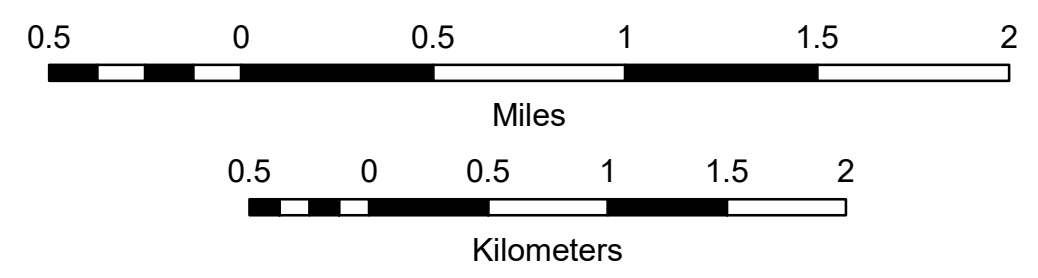
- HIGHWAYS**
  - INTERSTATE
  - U.S. ROUTE
  - STATE ROUTE
  - CLASS 1
  - CLASS 2
  - CLASS 3
  - CLASS 4
  - LEGAL TRAIL
  - LEGAL TRAIL
  - PARK AND RIDE
- INTERSTATE OR DIVIDED HIGHWAY**
- STATE - HARD SURFACE OR PAVED**
- TOWN - HARD SURFACE OR PAVED**
- GRAVEL
- SOIL OR GRADED AND DRAINED EARTH
- UNIMPROVED OR PRIMITIVE
- IMPASSABLE OR UNTRAVELED
- LEGAL TRAIL
- DISCONTINUED
- HIGHWAY CLASS CHANGE
- RAILROAD
- INACTIVE RAILROAD
- PUBLIC LAND - NATIONAL FOREST
- PUBLIC LAND - STATE/MUNICIPAL
- NFR NATIONAL FOREST ROAD
- SFH STATE FOREST HIGHWAY

- POLITICAL SUBDIVISIONS**
  - STATE BOUNDARY
  - COUNTY BOUNDARY
  - TOWN BOUNDARY
  - VILLAGE BOUNDARY
  - URBAN COMPACT BOUNDARY
  - WATER BODY
  - STREAM OR BROOK
- BRIDGE OR CULVERT**
  - BRIDGE OR CULVERT > 20'
  - BRIDGE OR CULVERT 6' - 20'
  - BIKE PATH STRUCTURE
  - VT CULVERTS BRIDGE
  - VT CULVERTS CULVERT > 6'
  - STATE BRIDGE OR CULVERT IDENTIFIER
  - TOWN BRIDGE OR CULVERT IDENTIFIER
- FEDERAL CLASSIFICATION IDENTIFIER**
  - MA MINOR ARTERIAL
  - MJC MAJOR COLLECTOR
  - MNC MINOR COLLECTOR
  - PA PRINCIPAL ARTERIAL

# VERMONT GENERAL HIGHWAY MAP

## Town of Rockingham

WINDHAM COUNTY  
Transportation District #2  
Prepared by the  
Vermont Agency of Transportation  
Division of Policy, Planning and Intermodal Development  
in cooperation with  
U.S. Department of Transportation  
Federal Highway Administration  
Mileage as of February 10, 2019  
Map prepared April 26, 2019  
SCALE 1:31,680





# VERMONT GENERAL HIGHWAY MAP Village of Bellows Falls

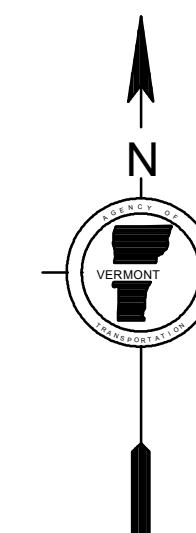
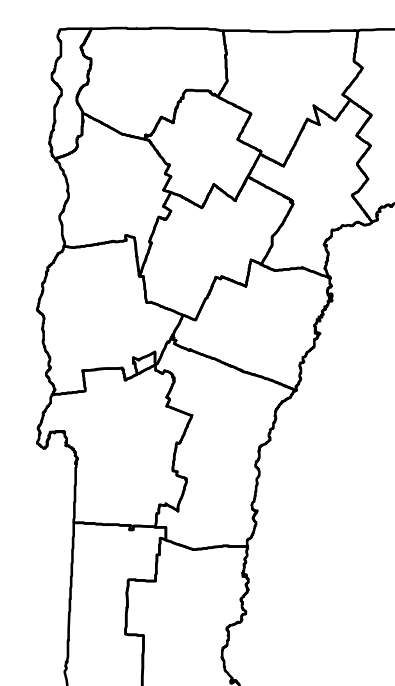
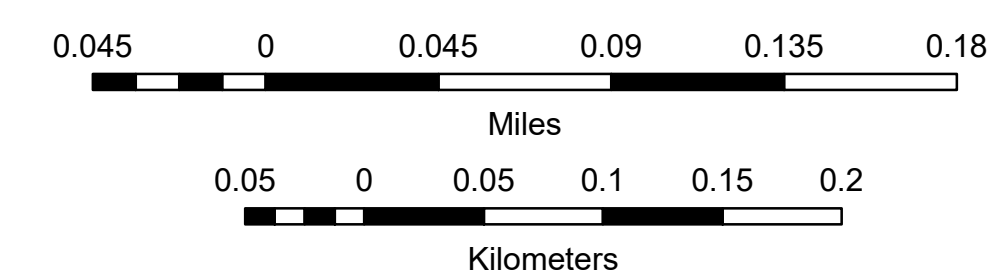
WINDHAM COUNTY

Transportation District #2

Prepared by the  
Vermont Agency of Transportation  
Division of Policy, Planning and Intermodal Development  
in cooperation with  
U.S. Department of Transportation  
Federal Highway Administration

Mileage as of February 10, 2019  
Map prepared April 26, 2019

SCALE 1:3,168



TOWN HWY. No.	LENGTH IN MILES CLASS 3	CLASS 4	TOWN ROAD NAME	TOWN HWY. No.	LENGTH IN MILES CLASS 3	CLASS 4	TOWN ROAD NAME
300	0.09		COLONY RD	376	0.27		PINE ST
302	0.48		POND RD	378	0.09		HENRY ST
304	0.27		N RIDGE RD	380	0.30		BURT ST
305	0.22		CROTTY DR	382	0.15		WILLIAMS TER
306	0.24		BRAMLEY WAY	383	0.18		PLAYGROUND RD
308	0.45		MORGAN ST	384	0.17		PLEASANT ST
310	0.05		MEADOW LN	386	0.20		FOREST ST
312	0.06		SUMMER ST	388	0.04		KING ST
314	0.08		LINCOLN ST	390	0.12		LOCKWOOD ST
316	0.36		HYDE ST	392	0.08		CEDAR CREST RD
318	0.09		STEBEN ST	394	0.15		BIRCH ST
320	0.10		ELM ST	396	0.04		SOUTH RD
322	0.10		TUTTLE ST	398	0.11		WEST ST
324	0.09		CROWLEY DR	400	0.15		CENTER ST
326	0.19		LAUREL AVE	404	0.06		HAPGOOD PL
328	0.10		WELLS ST	406	0.22		FRONT ST
330	0.09		RUSSELL ST	408	0.05		AVENUE B
332	0.17		WILLIAMS ST	410	0.05		HOSPITAL CT
332	0.10		WILLIAMS ST EXT	412	0.22		WESTMINSTER TER
334	0.06		MYRTLE ST	414	0.03		WESTMINSTER TER EXT
336	0.05		BUTTERFIELD AVE	416	0.13		GRANGER ST
338	0.07		UNDERHILL AVE	418	0.21		BARKER ST
340	0.05		REESE CIRCLE EXT	420	0.12		EARLE ST
340	0.39		REESE CIR	422	0.31		MILL ST
342	0.13		VICTORIA DR	424	0.14		HAPGOOD ST
344	0.24		PEARCE CIR	426	0.05		TEMPLE PL
344	0.23		CLADE DR	428	0.18		SOUTH ST
346	0.10		SHADY LN	430	0.24		HENRY ST
348	0.13		TOWER RD	432	0.09		CHASE PARK
350	0.69		GRISWOLD DR	434	0.06		WHEELER DR
352	0.04		PEARCE CIRCLE EXT	436	0.10		HADLEY ST
354	0.21		OAK ST	438	0.29		SCHOOL ST
356	0.09		CHURCH PL	440	0.35		GREEN ST
358	0.09		SCHOOL ST EXT	442	0.20		CHERRY HILL ST
360	0.08		TAYLOR ST	444	0.16		CHURCH ST
362	0.10		BLAKE ST	446	0.15		ISLAND ST
364	0.07		PARK ST	448	0.09		DEPOT ST
366	0.09		BROWN ST	450	0.28		CANAL ST
368	0.09		GOVE ST	452	0.03		ATKINSON ST
370	0.04		BRYAN CT	455	0.03		NO NAME (STAIRWAY)
372	0.08		PROSPECT ST	456	0.03		NO NAME (RAVINE)
374	0.08		GEORGE ST	457	0.22		ROCKINGHAM PORT RD
				<b>TOTAL</b>	<b>12.39</b>	<b>0.28</b>	

LEGAL TRAIL No.	LENGTH IN MILES LEGAL TRAIL
	(0.05)
<b>TOTAL</b>	<b>0.05</b>

### MILEAGE SUMMARY

CLASS 1	1.493	
TH-1		
<b>TOTAL CLASS 1</b>	<b>1.493</b>	
CLASS 2	1.307	
TH-5	0.249	
TH-6	0.249	
TH-7	0.040	
<b>TOTAL CLASS 2</b>	<b>1.596</b>	
CLASS 3	12.39	
<b>TOTAL CLASS 3</b>	<b>12.39</b>	
<b>TOTAL TOWN</b>	<b>15.479</b>	
US HIGHWAY	0.260	
US-5		
<b>TOTAL US HIGHWAY</b>	<b>0.260</b>	
<b>TOTAL STATE</b>	<b>0.26</b>	
<b>TOTAL, TRAVELED HIGHWAYS, FEB. 10, 2019:</b>	<b>15.739</b>	

(Excludes Class 4 and Legal Trail Mileage)

- HIGHWAYS**
- INTERSTATE
- U.S. ROUTE
- STATE ROUTE
- CLASS 1
- CLASS 2
- CLASS 3
- CLASS 4
- LEGAL TRAIL
- GRAVEL
- SOIL OR GRADED AND DRAINED EARTH
- UNIMPROVED OR PRIMITIVE
- IMPASSABLE OR UNTRAVELED
- LEGAL TRAIL
- DISCONTINUED
- HIGHWAY CLASS CHANGE
- RAILROAD
- INACTIVE RAILROAD
- PUBLIC LAND - NATIONAL FOREST
- PUBLIC LAND - STATE/MUNICIPAL
- POLITICAL SUBDIVISIONS**
- STATE BOUNDARY
- COUNTY BOUNDARY
- TOWN BOUNDARY
- VILLAGE BOUNDARY
- URBAN COMPACT BOUNDARY
- WATER BODY
- STREAM OR BROOK
- BRIDGE OR CULVERT**
- BRIDGE OR CULVERT > 20'
- BRIDGE OR CULVERT 6' - 20'
- BIKE PATH STRUCTURE
- VT CULVERTS BRIDGE
- VT CULVERTS CULVERT > 6'
- B34 / C34 STATE BRIDGE OR CULVERT IDENTIFIER**
- B34 / C34 TOWN BRIDGE OR CULVERT IDENTIFIER**
- NFR NATIONAL FOREST ROAD
- SFH STATE FOREST HIGHWAY
- P PARK AND RIDE
- FEDERAL CLASSIFICATION IDENTIFIER**
- MA MINOR ARTERIAL
- MJC MAJOR COLLECTOR
- MNC MINOR COLLECTOR
- PA PRINCIPAL ARTERIAL

**DISCLAIMER:**  
The untraveled highways (laid-out town highways), discontinued highways, and legal trails hereon are those of which the Agency of Transportation has record; others may exist.

Highway and bridge data by the Agency of Transportation.  
Town short structures drawn from the VT CULVERTS (formerly VOBCT) online database. All other data from the Vermont Open Geodata Portal. Only named streams shown.

Vermont State Plane Coordinate System  
North American Datum of 1983  
SPCS\_Zone\_Identifier: 4400  
Geodetic Reference System 80  
2,000-meter grid, Easting - Northing

TOWN HWY. No.	LENGTH IN MILES CLASS 3	LENGTH IN MILES CLASS 4	TOWN ROAD NAME
5	0.36		PLEASANT ST
17	0.13		OAK ST
41	0.08		COREY HILL RD
42	0.15		SHEPARD LN
53	0.05		HARTLEY HILL RD
64	0.53		BURK HILL ST
65	0.06		WEST ST
66	0.02		TH 66
67	0.13		MAPLE ST EXT
68	0.19		FROST PL
74	0.17		CLARK CT
85	0.15		VANCOR DR
86	0.06		JED CIR
91	0.16		BELLEVUE AV
92	0.10		HATFIELD LN
93	0.07		RICE RD
94	0.14		ACADEMY AV
95	0.18		SCHOOL ST
96	0.17		GROVE ST
97	0.24		RIVER ST
98	0.11		MAPLE ST
98	0.09		MILL ST
104	0.02		SCHOOL ST PL
105	0.09		PLANT RD
<b>TOTAL</b>	<b>3.45</b>	<b>0.00</b>	

TOWN HWY. No.	LENGTH IN MILES "NOT UP TO STANDARD"
94	(0.06)
<b>TOTAL</b>	<b>0.06</b>

\*The sections of the town highways listed above are legally Class 3, but have been deemed "Not Up To Standard" and are functionally Class 4 Town Highways

- HIGHWAYS**
- INTERSTATE
  - U.S. ROUTE
  - STATE ROUTE
  - CLASS 1
  - CLASS 2
  - CLASS 3
  - CLASS 4
  - LEGAL TRAIL
  - GRAVEL
  - SOIL OR GRADED AND DRAINED EARTH
  - UNIMPROVED OR PRIMITIVE
  - IMPASSABLE OR UNTRAVELED
  - LEGAL TRAIL
  - DISCONTINUED
  - HIGHWAY CLASS CHANGE
  - RAILROAD
  - INACTIVE RAILROAD
  - PUBLIC LAND - GREEN MOUNTAIN NATIONAL FOREST
  - PUBLIC LAND - STATE/MUNICIPAL
- POLITICAL SUBDIVISIONS**
- STATE BOUNDARY
  - COUNTY BOUNDARY
  - TOWN BOUNDARY
  - VILLAGE BOUNDARY
  - URBAN COMPACT BOUNDARY
  - WATER BODY
  - STREAM OR BROOK
- BRIDGE OR CULVERT**
- BRIDGE OR CULVERT > 20'
  - BRIDGE OR CULVERT 6' - 20'
  - VOBCIT BRIDGE
  - VOBCIT CULVERT > 6'
- B34 / C34 STATE BRIDGE OR CULVERT IDENTIFIER**
- B34 / C34 TOWN BRIDGE OR CULVERT IDENTIFIER**
- NFR NATIONAL FOREST ROAD**
- SFH STATE FOREST HIGHWAY**
- P PARK AND RIDE**
- FEDERAL CLASSIFICATION IDENTIFIER**
- FAU URBAN ARTERIAL OR COLLECTOR
  - MA MINOR ARTERIAL
  - MJC MAJOR COLLECTOR
  - MNC MINOR COLLECTOR
  - PA PRINCIPAL ARTERIAL

**DISCLAIMER:**  
The untraveled highways (laid-out town highways), discontinued highways, and legal trails hereon are those of which the Agency of Transportation has record; others may exist.

Highway and bridge data by the Agency of Transportation. Town short structures are drawn from the Vermont Online Bridge & Culvert Inventory Tool (VOBCIT) database. All other data from the Vermont Center for Geographic Information. Only named streams are shown.

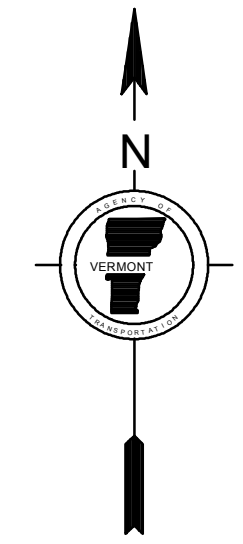
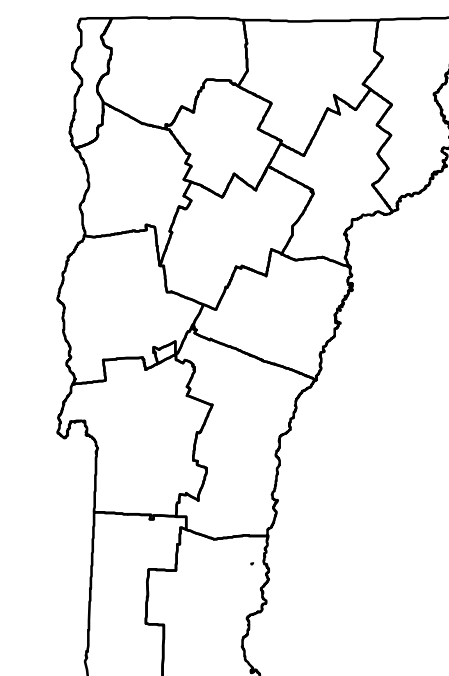
Vermont State Plane Coordinate System  
North American Datum of 1983  
SPCS\_Zone\_Identifier: 4400  
Geodetic Reference System 80  
2,000-meter grid, Easting - Northing



**MILEAGE SUMMARY**

CLASS 2	0.990		
TH-1	0.360		
TH-2	0.600		
TH-3	0.600		
<b>TOTAL CLASS 2</b>		<b>1.950</b>	
CLASS 3			
<b>TOTAL CLASS 3</b>		<b>3.45</b>	
<b>TOTAL TOWN</b>		<b>5.400</b>	
<b>TOTAL STATE</b>		<b>0</b>	

**TOTAL, TRAVELED HIGHWAYS, FEB. 10, 2015: 5.400**  
(Excludes Class 4, Legal Trail, and Unidentified Corridor Mileage)



**VERMONT**  
**GENERAL HIGHWAY MAP**  
**Village of Saxtons River**

WINDHAM COUNTY

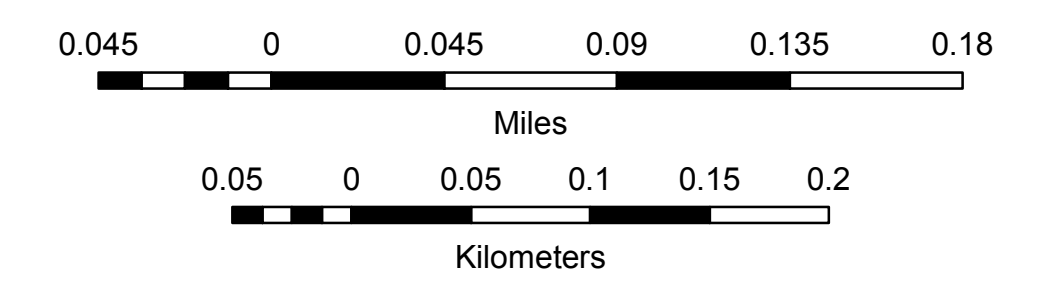
Transportation District #2

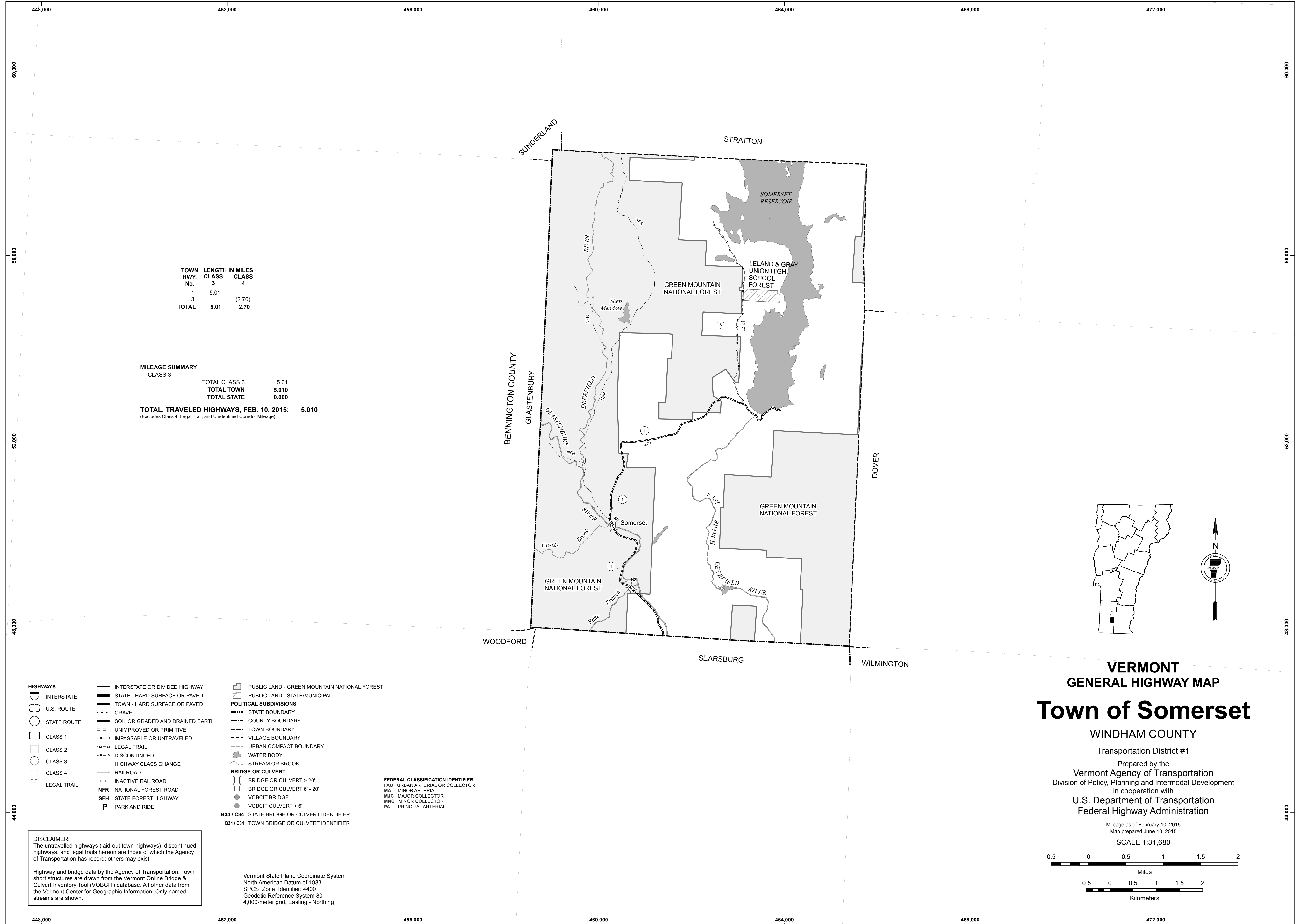
Prepared by the  
Vermont Agency of Transportation  
Division of Policy, Planning and Intermodal Development  
in cooperation with

U.S. Department of Transportation  
Federal Highway Administration

Mileage as of February 10, 2015  
Map prepared June 17, 2015

SCALE 1:3,168



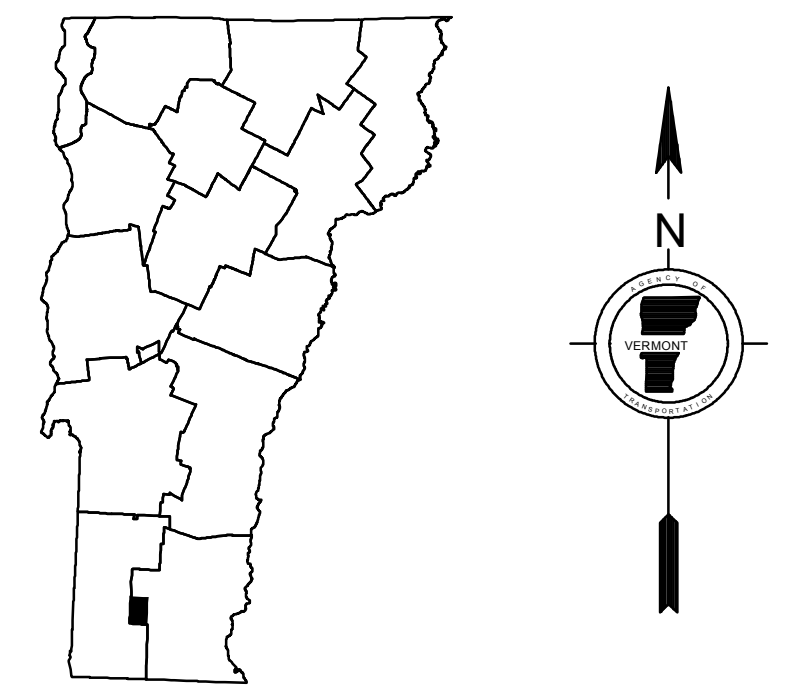


TOWN HWY. No.	LENGTH IN MILES CLASS 3	CLASS 4
1	5.01	
3		(2.70)
<b>TOTAL</b>	<b>5.01</b>	<b>2.70</b>

**MILEAGE SUMMARY**  
CLASS 3

TOTAL CLASS 3	5.01
TOTAL TOWN	5.010
TOTAL STATE	0.000

**TOTAL, TRAVELED HIGHWAYS, FEB. 10, 2015: 5.010**  
(Excludes Class 4, Legal Trail, and Unidentified Corridor Mileage)



- HIGHWAYS**
- INTERSTATE
  - U.S. ROUTE
  - STATE ROUTE
  - CLASS 1
  - CLASS 2
  - CLASS 3
  - CLASS 4
  - LEGAL TRAIL
- INTERSTATE OR DIVIDED HIGHWAY  
STATE - HARD SURFACE OR PAVED  
TOWN - HARD SURFACE OR PAVED  
GRAVEL  
SOIL OR GRADED AND DRAINED EARTH  
UNIMPROVED OR PRIMITIVE  
IMPASSABLE OR UNTRAVELED  
LEGAL TRAIL  
DISCONTINUED  
HIGHWAY CLASS CHANGE  
RAILROAD  
INACTIVE RAILROAD  
NFR NATIONAL FOREST ROAD  
SFH STATE FOREST HIGHWAY  
P PARK AND RIDE
- PUBLIC LAND - GREEN MOUNTAIN NATIONAL FOREST  
PUBLIC LAND - STATE/MUNICIPAL
- POLITICAL SUBDIVISIONS**
- STATE BOUNDARY
  - COUNTY BOUNDARY
  - TOWN BOUNDARY
  - VILLAGE BOUNDARY
  - URBAN COMPACT BOUNDARY
  - WATER BODY
  - STREAM OR BROOK
- BRIDGE OR CULVERT**
- BRIDGE OR CULVERT > 20'
  - BRIDGE OR CULVERT 6' - 20'
  - VOBCIT BRIDGE
  - VOBCIT CULVERT > 6'
  - STATE BRIDGE OR CULVERT IDENTIFIER (B34 / C34)
  - TOWN BRIDGE OR CULVERT IDENTIFIER (B34 / C34)
- FEDERAL CLASSIFICATION IDENTIFIER**
- FAU URBAN ARTERIAL OR COLLECTOR
  - MA MINOR ARTERIAL
  - MJC MAJOR COLLECTOR
  - MNC MINOR COLLECTOR
  - PA PRINCIPAL ARTERIAL

**DISCLAIMER:**  
The untraveled highways (laid-out town highways), discontinued highways, and legal trails hereon are those of which the Agency of Transportation has record; others may exist.

Highway and bridge data by the Agency of Transportation. Town short structures are drawn from the Vermont Online Bridge & Culvert Inventory Tool (VOBCIT) database. All other data from the Vermont Center for Geographic Information. Only named streams are shown.

Vermont State Plane Coordinate System  
North American Datum of 1983  
SPCS\_Zone\_Identifier: 4400  
Geodetic Reference System 80  
4,000-meter grid, Easting - Northing

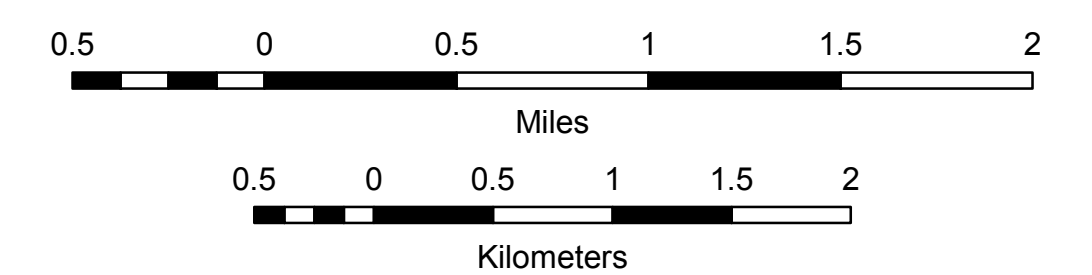
**VERMONT**  
**GENERAL HIGHWAY MAP**  
**Town of Somerset**

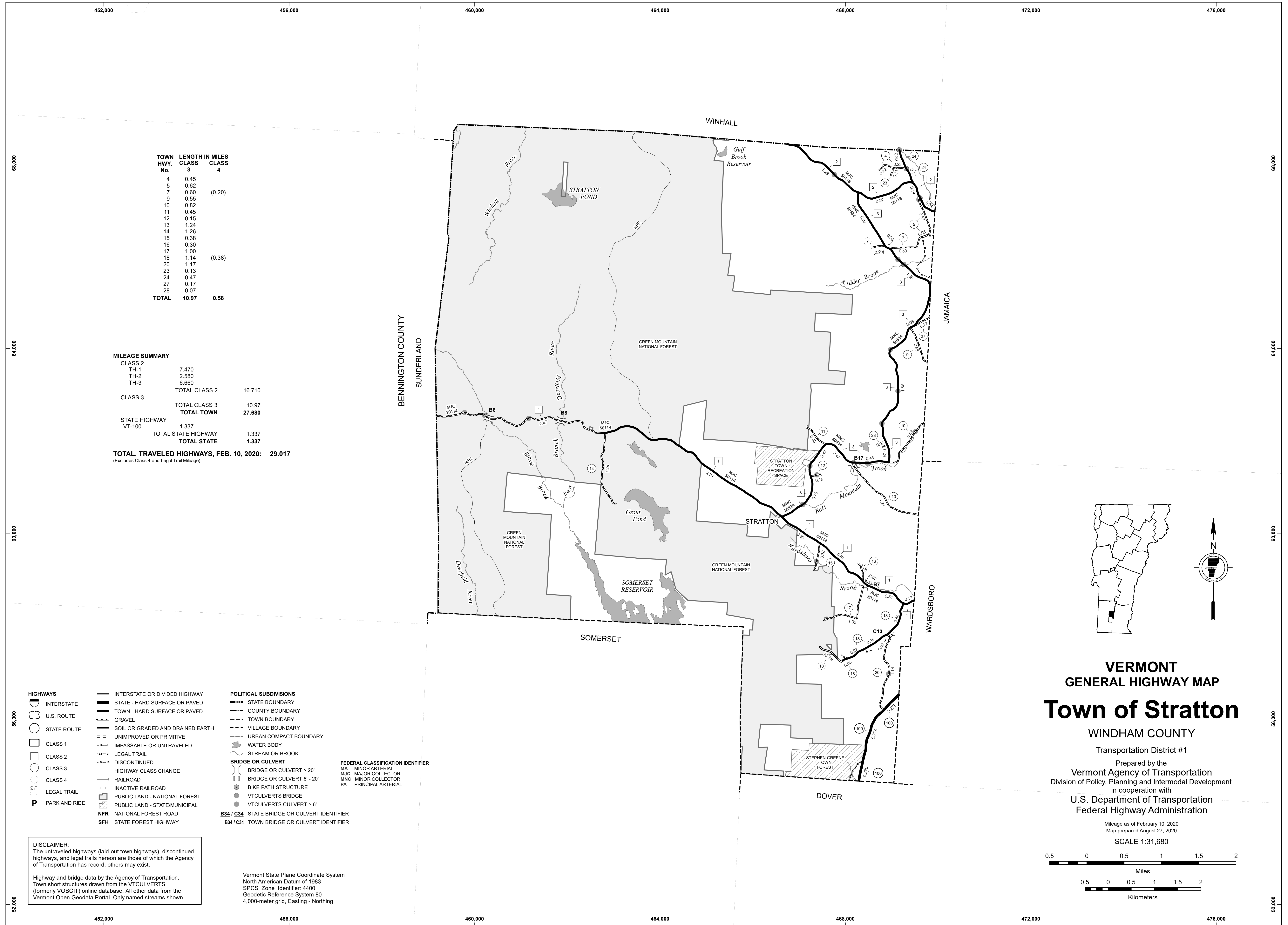
WINDHAM COUNTY  
Transportation District #1

Prepared by the  
Vermont Agency of Transportation  
Division of Policy, Planning and Intermodal Development  
in cooperation with  
U.S. Department of Transportation  
Federal Highway Administration

Mileage as of February 10, 2015  
Map prepared June 10, 2015

SCALE 1:31,680





TOWN HWY. No.	LENGTH IN MILES CLASS 3	CLASS 4
4	0.45	
5	0.62	
7	0.60	(0.20)
9	0.55	
10	0.82	
11	0.45	
12	0.15	
13	1.24	
14	1.26	
15	0.38	
16	0.30	
17	1.00	
18	1.14	(0.38)
20	1.17	
23	0.13	
24	0.47	
27	0.17	
28	0.07	
<b>TOTAL</b>	<b>10.97</b>	<b>0.58</b>

**MILEAGE SUMMARY**

CLASS 2		
TH-1	7.470	
TH-2	2.580	
TH-3	6.660	
TOTAL CLASS 2		16.710
CLASS 3		
TOTAL CLASS 3		10.97
<b>TOTAL TOWN</b>		<b>27.680</b>
STATE HIGHWAY		
VT-100	1.337	
TOTAL STATE HIGHWAY		1.337
<b>TOTAL STATE</b>		<b>1.337</b>

**TOTAL, TRAVELED HIGHWAYS, FEB. 10, 2020: 29.017**  
(Excludes Class 4 and Legal Trail Mileage)

- HIGHWAYS**
- INTERSTATE
  - U.S. ROUTE
  - STATE ROUTE
  - CLASS 1
  - CLASS 2
  - CLASS 3
  - CLASS 4
  - LEGAL TRAIL
  - PARK AND RIDE
  - INTERSTATE OR DIVIDED HIGHWAY
  - STATE - HARD SURFACE OR PAVED
  - TOWN - HARD SURFACE OR PAVED
  - GRAVEL
  - SOIL OR GRADED AND DRAINED EARTH
  - UNIMPROVED OR PRIMITIVE
  - IMPASSABLE OR UNTRAVELED
  - LEGAL TRAIL
  - DISCONTINUED
  - HIGHWAY CLASS CHANGE
  - RAILROAD
  - INACTIVE RAILROAD
  - PUBLIC LAND - NATIONAL FOREST
  - PUBLIC LAND - STATE/MUNICIPAL
  - NFR NATIONAL FOREST ROAD
  - SFH STATE FOREST HIGHWAY

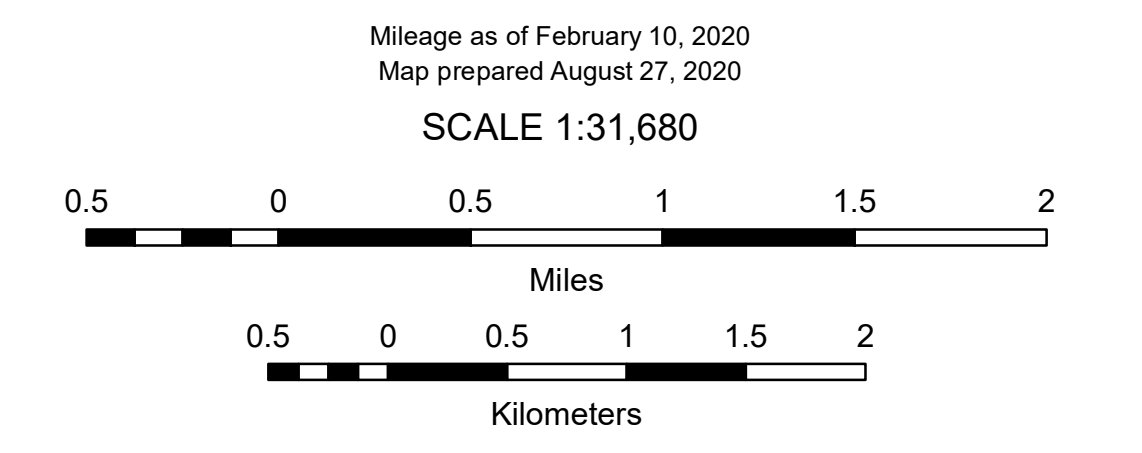
- POLITICAL SUBDIVISIONS**
- STATE BOUNDARY
  - COUNTY BOUNDARY
  - TOWN BOUNDARY
  - VILLAGE BOUNDARY
  - URBAN COMPACT BOUNDARY
  - WATER BODY
  - STREAM OR BROOK
- BRIDGE OR CULVERT**
- BRIDGE OR CULVERT > 20'
  - BRIDGE OR CULVERT 6' - 20'
  - BIKE PATH STRUCTURE
  - VT CULVERTS BRIDGE
  - VT CULVERTS CULVERT > 6'
- FEDERAL CLASSIFICATION IDENTIFIER**
- MA MINOR ARTERIAL
  - MJC MAJOR COLLECTOR
  - MNC MINOR COLLECTOR
  - PA PRINCIPAL ARTERIAL
- B34 / C34 STATE BRIDGE OR CULVERT IDENTIFIER**
- B34 / C34 TOWN BRIDGE OR CULVERT IDENTIFIER**

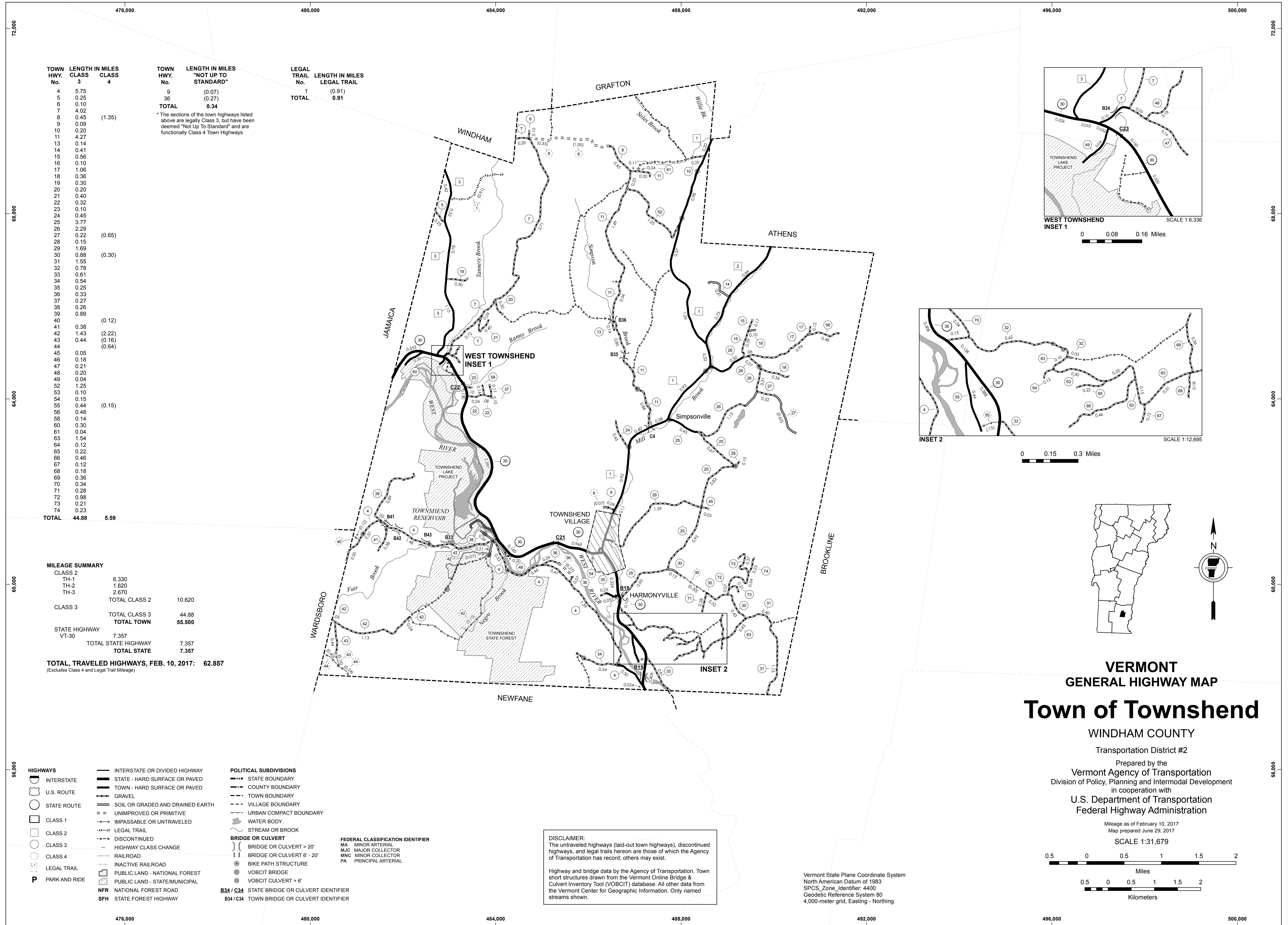
**DISCLAIMER:**  
The untraveled highways (laid-out town highways), discontinued highways, and legal trails herein are those of which the Agency of Transportation has record; others may exist.

Highway and bridge data by the Agency of Transportation. Town short structures drawn from the VTCULVERTS (formerly VOBCIT) online database. All other data from the Vermont Open Geodata Portal. Only named streams shown.

Vermont State Plane Coordinate System  
North American Datum of 1983  
SPCS\_Zone\_Identifier: 4400  
Geodetic Reference System 80  
4,000-meter grid, Easting - Northing

**VERMONT**  
**GENERAL HIGHWAY MAP**  
**Town of Stratton**  
WINDHAM COUNTY  
Transportation District #1  
Prepared by the  
Vermont Agency of Transportation  
Division of Policy, Planning and Intermodal Development  
in cooperation with  
U.S. Department of Transportation  
Federal Highway Administration





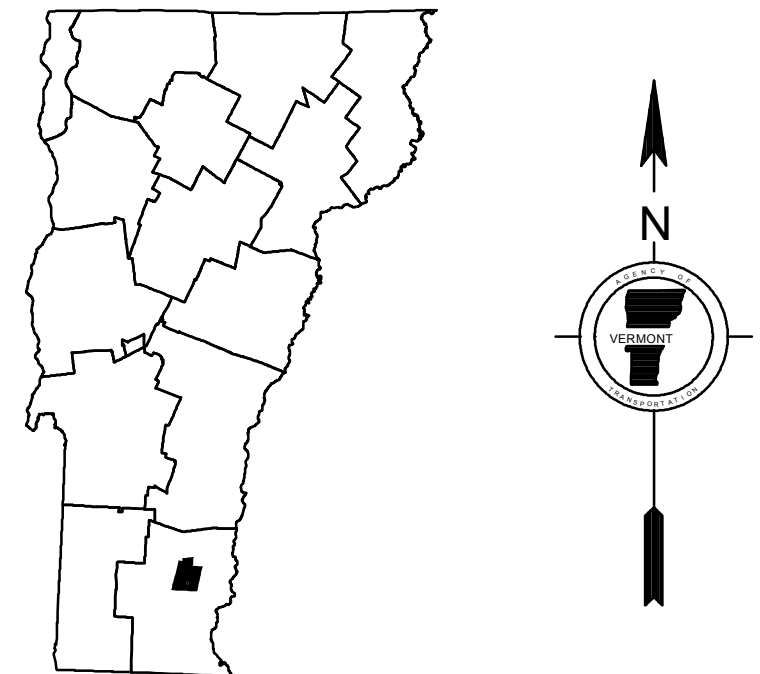
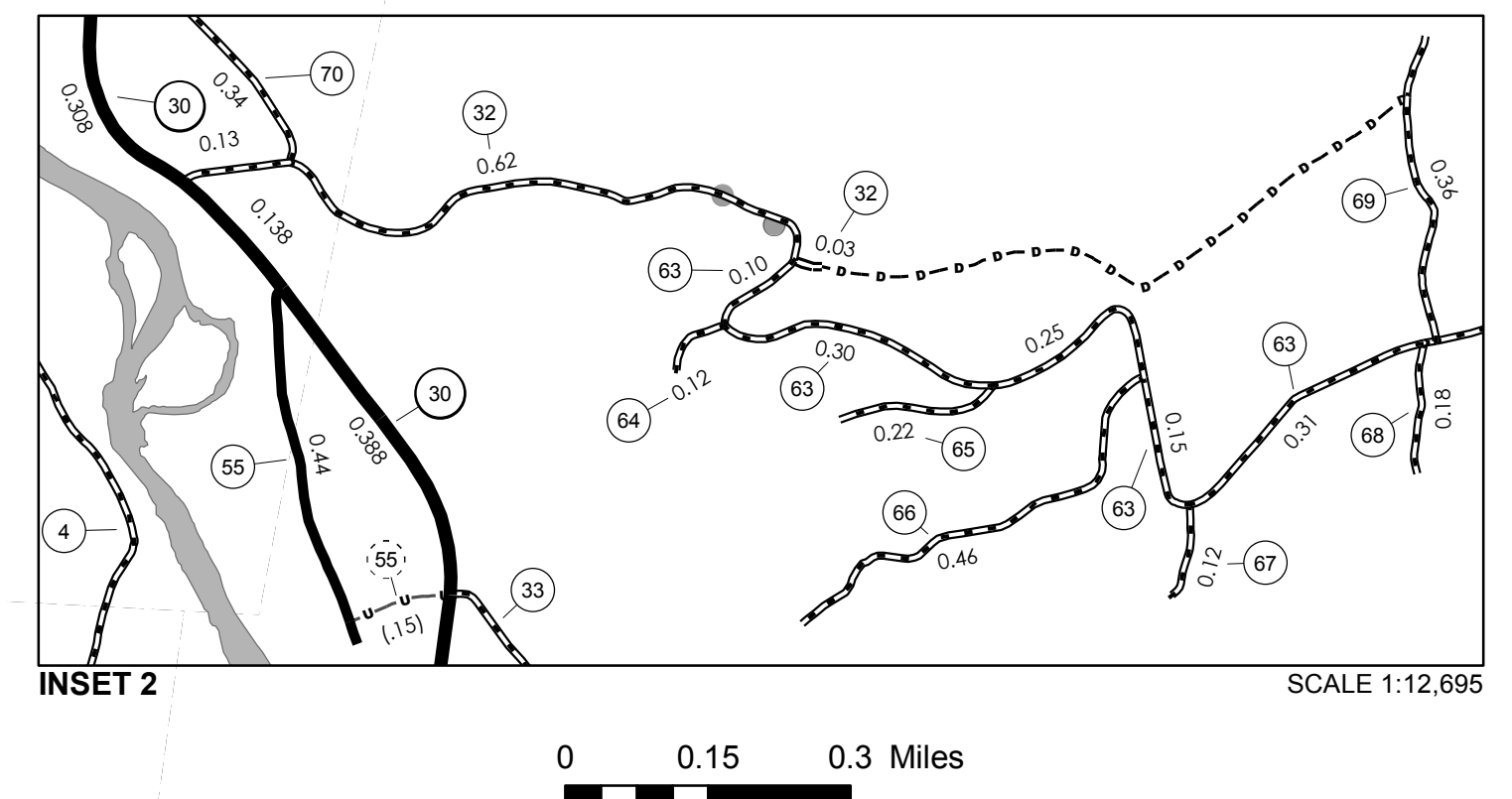
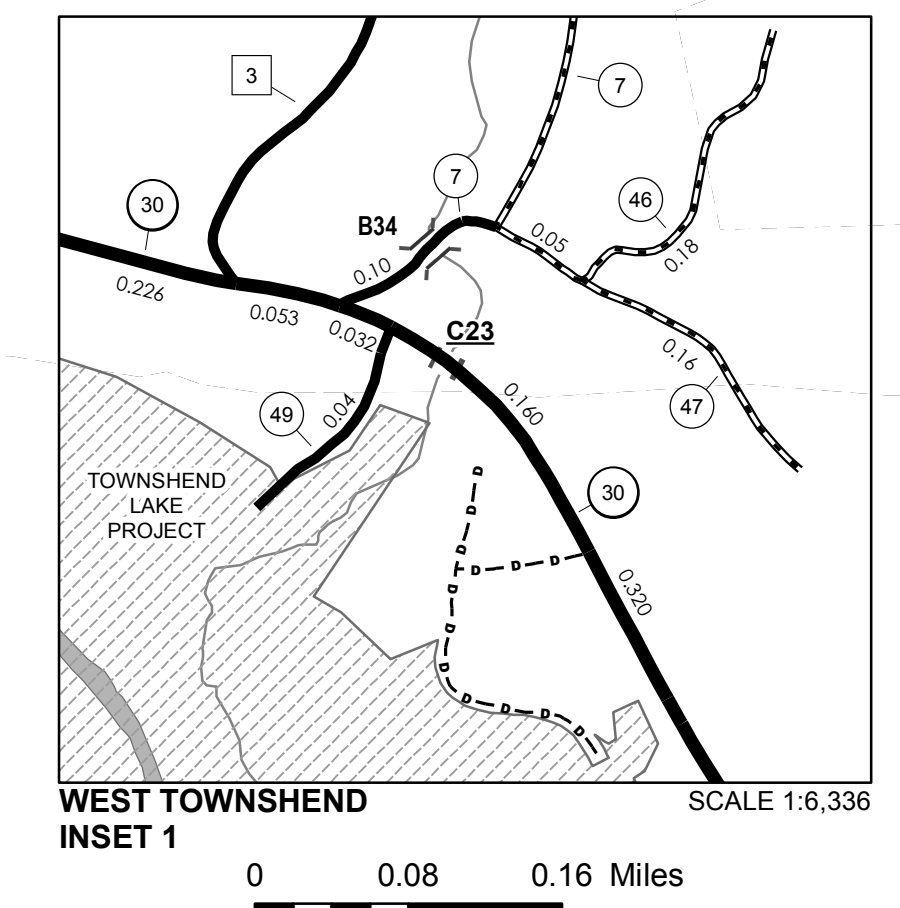
TOWN HWY. No.	LENGTH IN MILES CLASS 3	LENGTH IN MILES CLASS 4	TOWN HWY. No.	LENGTH IN MILES "NOT UP TO STANDARD"	LEGAL TRAIL No.	LENGTH IN MILES LEGAL TRAIL
4	5.75		9	(0.07)	1	(0.91)
5	0.25		36	(0.27)	TOTAL	
6	0.10		TOTAL	0.34		0.91
7	4.02	(1.35)				
8	0.45					
9	0.09					
10	0.20					
11	4.27					
13	0.14					
14	0.41					
15	0.56					
16	0.10					
17	1.06					
18	0.36	(0.65)				
19	0.30					
20	0.20					
21	0.40					
22	0.32	(0.30)				
23	0.10					
24	0.45					
25	3.77					
26	2.29					
27	0.22	(0.12)				
28	0.15					
29	1.69					
30	0.88	(2.22)				
31	1.55	(0.16)				
32	0.78					
33	0.61	(0.64)				
34	0.54					
35	0.25					
36	0.33					
37	0.27					
38	0.26					
39	0.89					
40		(0.12)				
41	0.38					
42	1.43	(2.22)				
43	0.44	(0.16)				
44	0.05	(0.64)				
46	0.18					
47	0.21					
48	0.20					
49	0.04					
52	1.25					
53	0.10	(0.15)				
54	0.15					
55	0.44					
56	0.48					
58	0.14					
60	0.30					
61	0.04					
63	1.54					
64	0.12					
65	0.22					
66	0.46					
67	0.12					
68	0.18					
69	0.36					
70	0.34					
71	0.28					
72	0.98					
73	0.21					
74	0.23					
<b>TOTAL</b>	<b>44.88</b>	<b>5.59</b>				

\* The sections of the town highways listed above are legally Class 3, but have been deemed "Not Up To Standard" and are functionally Class 4 Town Highways

**MILEAGE SUMMARY**

CLASS	TOWN	STATE	TOTAL
CLASS 2			
TH-1	6.330		
TH-2	1.620		
TH-3	2.670		
TOTAL CLASS 2	10.620		
CLASS 3	44.88		
TOTAL CLASS 3	44.88		
TOTAL CLASS 3	55.500		
STATE HIGHWAY			
VT-30	7.357	7.357	7.357
TOTAL STATE HIGHWAY	7.357	7.357	7.357
TOTAL STATE		7.357	7.357
<b>TOTAL, TRAVELED HIGHWAYS, FEB. 10, 2017:</b>	<b>62.857</b>		

(Excludes Class 4 and Legal Trail Mileage)



**VERMONT**  
**GENERAL HIGHWAY MAP**  
**Town of Townshend**

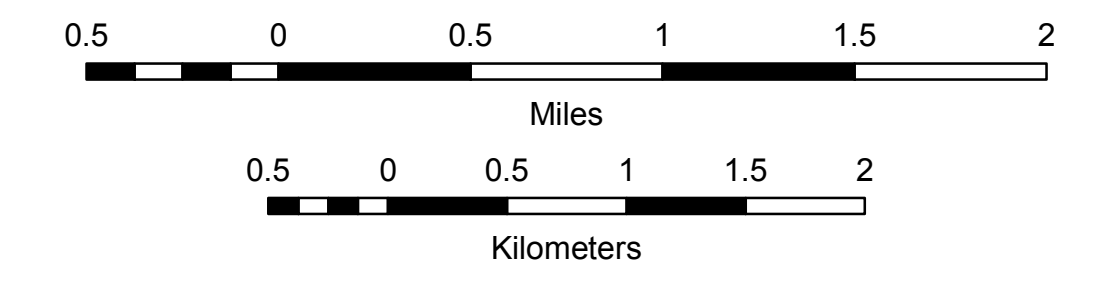
WINDHAM COUNTY

Transportation District #2

Prepared by the  
**Vermont Agency of Transportation**  
 Division of Policy, Planning and Intermodal Development  
 in cooperation with  
**U.S. Department of Transportation**  
**Federal Highway Administration**

Mileage as of February 10, 2017  
 Map prepared June 29, 2017

SCALE 1:31,679



**DISCLAIMER:**  
 The untraveled highways (laid-out town highways), discontinued highways, and legal trails hereon are those of which the Agency of Transportation has record; others may exist.

Highway and bridge data by the Agency of Transportation. Town short structures drawn from the Vermont Online Bridge & Culvert Inventory Tool (VOBCIT) database. All other data from the Vermont Center for Geographic Information. Only named streams shown.

Vermont State Plane Coordinate System  
 North American Datum of 1983  
 SPCS\_Zone\_Identifier: 4400  
 Geodetic Reference System 80  
 4,000-meter grid, Easting - Northing

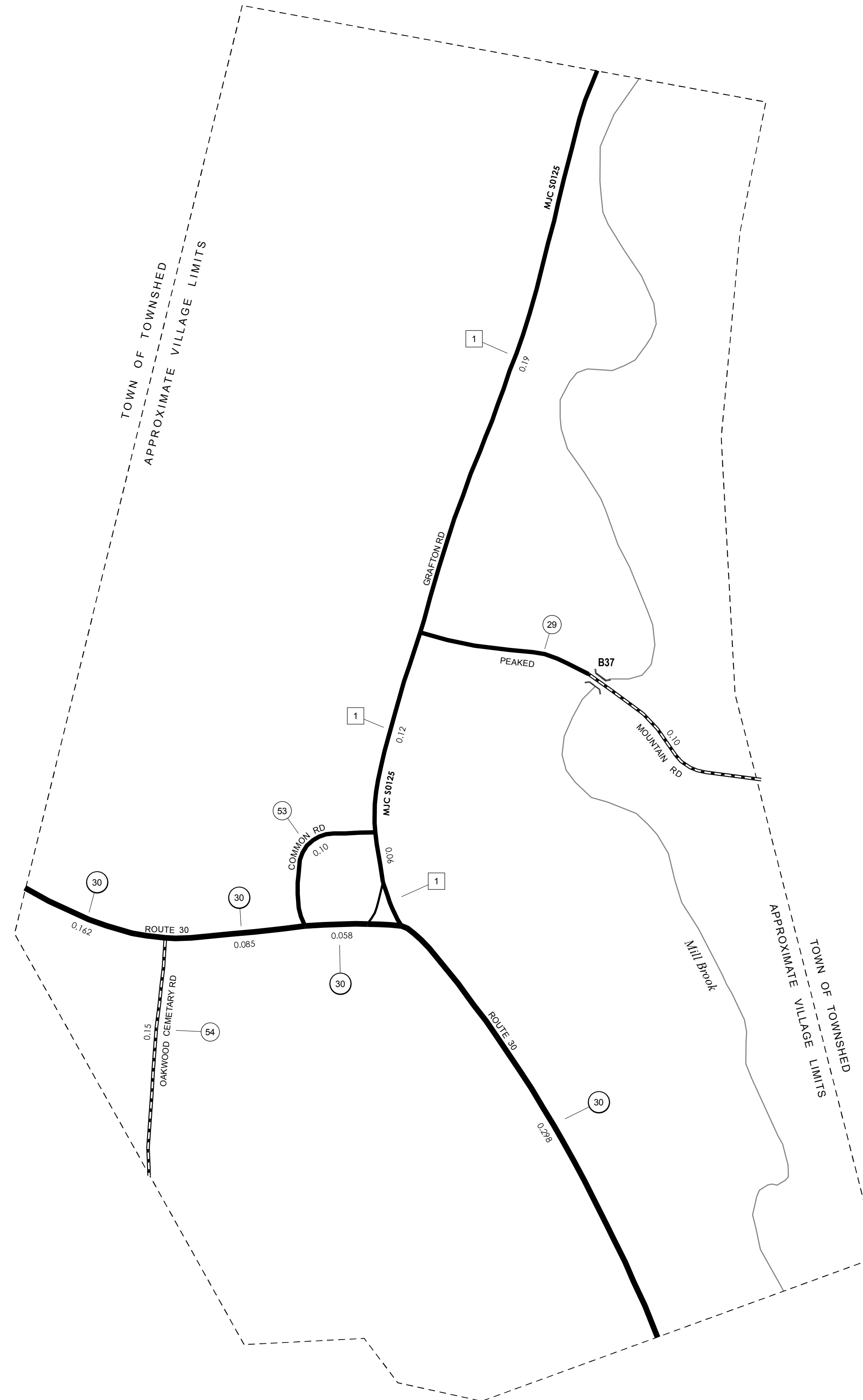
486,000

TOWN HWY. No.	LENGTH IN MILES		TOWN ROAD NAME
	CLASS 3	CLASS 4	
29	0.10		PEAKED MOUNTAIN RD
53	0.10		COMMON RD
54	0.15		OAKWOOD CEMETARY RD
<b>TOTAL</b>	<b>0.35</b>	<b>0.00</b>	

**MILEAGE SUMMARY**

CLASS 2			
TH-1	0.370		0.370
		TOTAL CLASS 2	0.370
CLASS 3			
		TOTAL CLASS 3	0.35
		<b>TOTAL TOWN</b>	<b>0.720</b>
STATE HIGHWAY			
VT-30	0.603		0.603
		TOTAL STATE HIGHWAY	0.603
		<b>TOTAL STATE</b>	<b>0.603</b>

**TOTAL, TRAVELED HIGHWAYS, FEB. 10, 2015: 1.323**  
(Excludes Class 4, Legal Trail, and Unidentified Corridor Mileage)

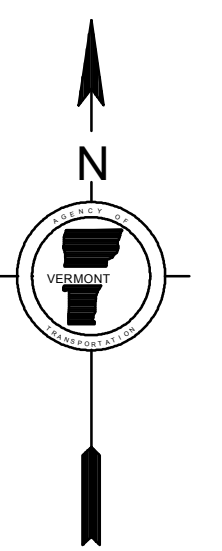
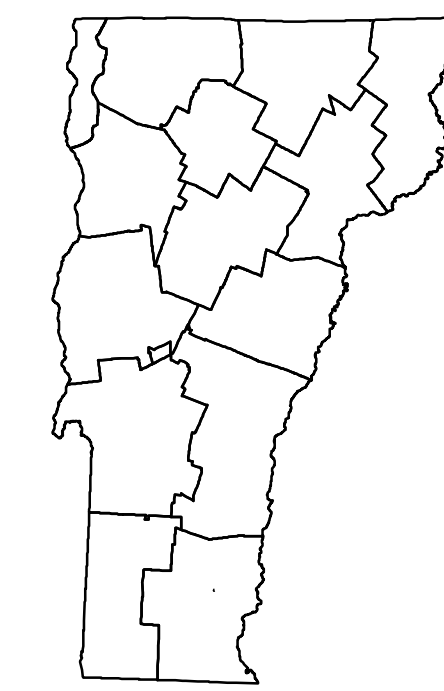


- HIGHWAYS**
- INTERSTATE
- U.S. ROUTE
- STATE ROUTE
- CLASS 1
- CLASS 2
- CLASS 3
- CLASS 4
- LEGAL TRAIL
- INTERSTATE OR DIVIDED HIGHWAY
- STATE - HARD SURFACE OR PAVED
- TOWN - HARD SURFACE OR PAVED
- GRAVEL
- SOIL OR GRADED AND DRAINED EARTH
- UNIMPROVED OR PRIMITIVE
- IMPASSABLE OR UNTRAVELED
- LEGAL TRAIL
- DISCONTINUED
- HIGHWAY CLASS CHANGE
- RAILROAD
- INACTIVE RAILROAD
- NATIONAL FOREST ROAD
- STATE FOREST HIGHWAY
- PARK AND RIDE
- PUBLIC LAND - GREEN MOUNTAIN NATIONAL FOREST
- PUBLIC LAND - STATE/MUNICIPAL
- POLITICAL SUBDIVISIONS**
- STATE BOUNDARY
- COUNTY BOUNDARY
- TOWN BOUNDARY
- VILLAGE BOUNDARY
- URBAN COMPACT BOUNDARY
- WATER BODY
- STREAM OR BROOK
- BRIDGE OR CULVERT**
- BRIDGE OR CULVERT > 20'
- BRIDGE OR CULVERT 6' - 20'
- VOBCIT BRIDGE
- VOBCIT CULVERT > 6'
- STATE BRIDGE OR CULVERT IDENTIFIER
- TOWN BRIDGE OR CULVERT IDENTIFIER
- FEDERAL CLASSIFICATION IDENTIFIER**
- FAU URBAN ARTERIAL OR COLLECTOR
- MA MINOR ARTERIAL
- MJC MAJOR COLLECTOR
- MNC MINOR COLLECTOR
- PA PRINCIPAL ARTERIAL

**DISCLAIMER:**  
The untraveled highways (laid-out town highways), discontinued highways, and legal trails hereon are those of which the Agency of Transportation has record; others may exist.

Highway and bridge data by the Agency of Transportation. Town short structures are drawn from the Vermont Online Bridge & Culvert Inventory Tool (VOBCIT) database. All other data from the Vermont Center for Geographic Information. Only named streams are shown.

Vermont State Plane Coordinate System  
North American Datum of 1983  
SPCS\_Zone\_Identifier: 4400  
Geodetic Reference System 80  
2,000-meter grid, Easting - Northing



**VERMONT**  
**GENERAL HIGHWAY MAP**  
**Village of Townshend**

WINDHAM COUNTY

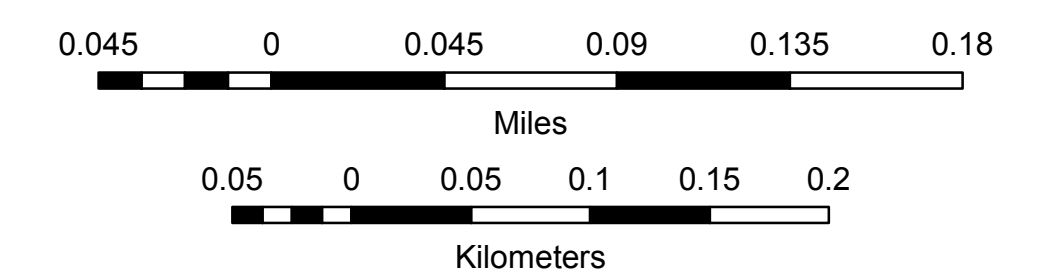
Transportation District #2

Prepared by the  
Vermont Agency of Transportation  
Division of Policy, Planning and Intermodal Development  
in cooperation with

U.S. Department of Transportation  
Federal Highway Administration

Mileage as of February 10, 2015  
Map prepared June 17, 2015

SCALE 1:3,168



60,000

60,000

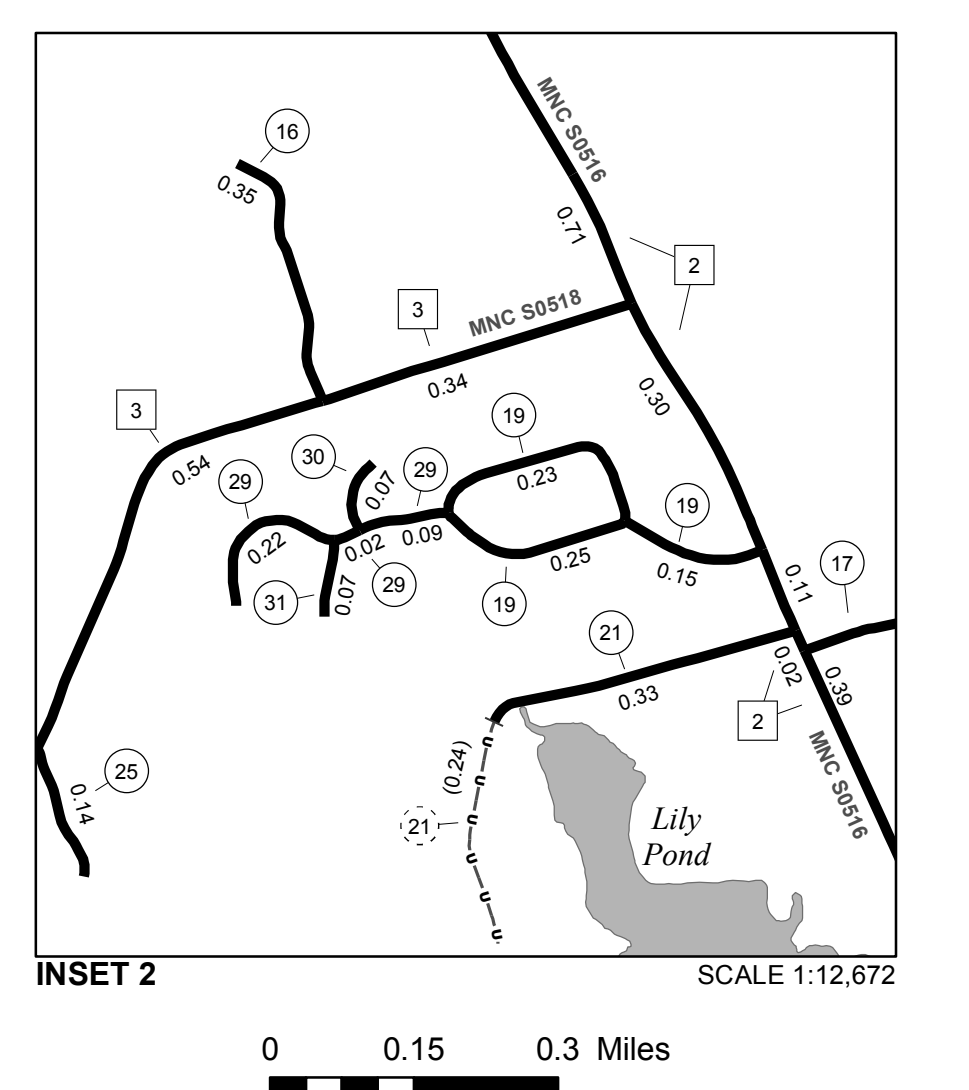
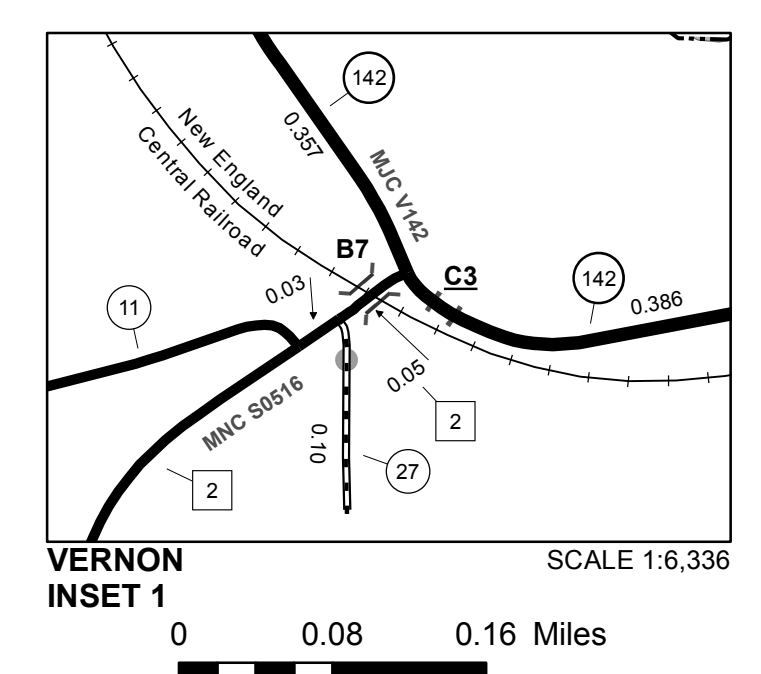
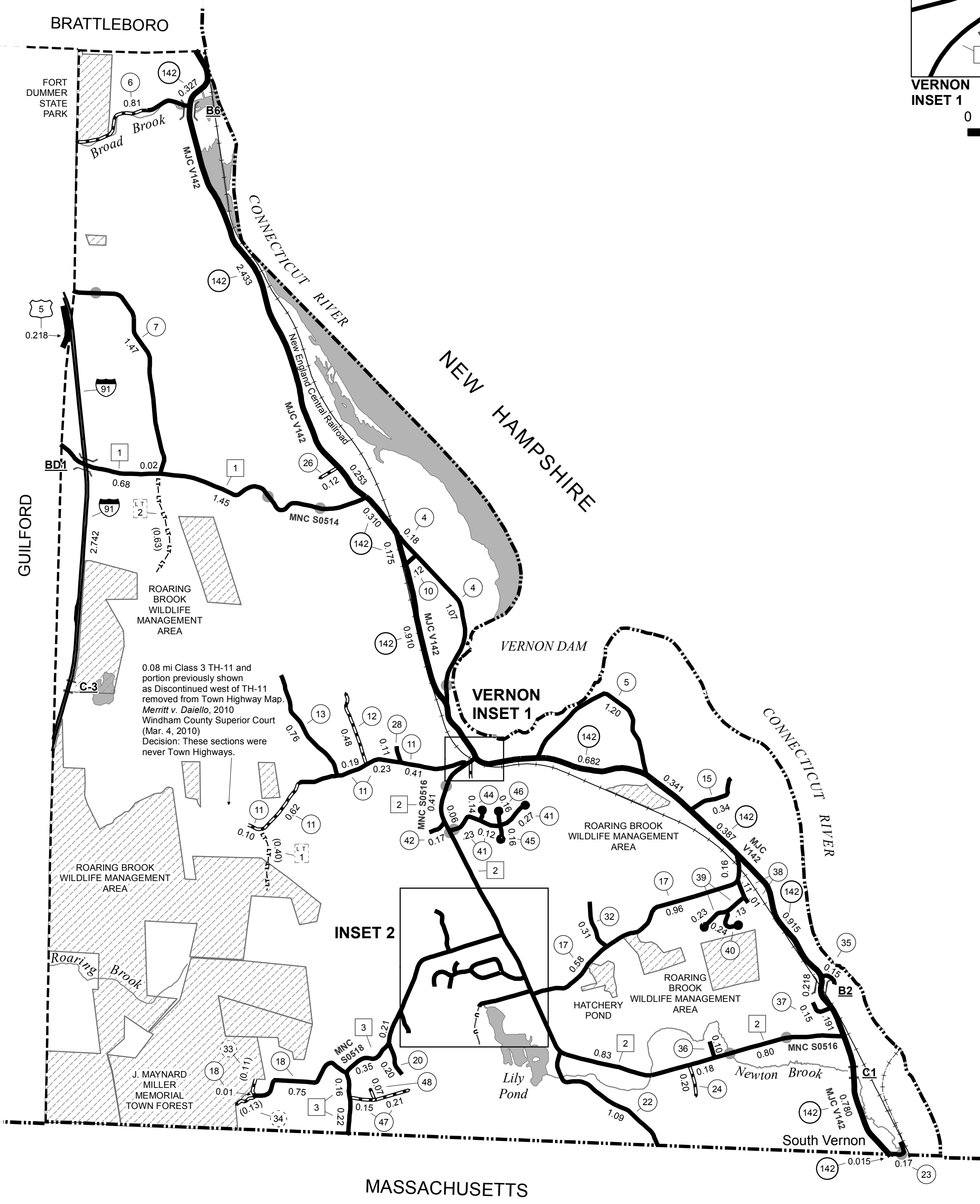
486,000

TOWN HWY. No.	LENGTH IN MILES CLASS 3	LENGTH IN MILES CLASS 4	LEGAL TRAIL No.	LENGTH IN MILES LEGAL TRAIL
4	1.25		1	(0.40)
5	1.20		2	(0.63)
6	0.61			
7	1.47			
10	0.12			
11	1.55			
12	0.48			
13	0.76			
15	0.34			
16	0.35			
17	1.70			
18	0.76			
19	0.63			
20	0.20			
21	0.33	(0.24)		
22	1.09			
23	0.17			
24	0.20			
25	0.14			
26	0.12			
27	0.10			
28	0.11			
29	0.33			
30	0.07			
31	0.07			
32	0.31			
33		(0.11)		
34		(0.13)		
35	0.15			
36	0.10			
37	0.15			
38	0.12			
39	0.36			
40	0.24			
41	0.62			
42	0.17			
44	0.14			
45	0.16			
46	0.16			
47	0.36			
48	0.07			
<b>TOTAL</b>	<b>17.46</b>	<b>0.48</b>		

MILEAGE SUMMARY

CLASS 2		
TH-1	2,150	
TH-2	3,890	
TH-3	1,820	
<b>TOTAL CLASS 2</b>	<b>7,860</b>	<b>7,860</b>
CLASS 3		
<b>TOTAL CLASS 3</b>	<b>17.46</b>	<b>17.46</b>
<b>TOTAL TOWN</b>	<b>25.320</b>	<b>25.320</b>
STATE HIGHWAY		
VT-142	8,680	
<b>TOTAL STATE HIGHWAY</b>	<b>8,680</b>	<b>8,680</b>
US HIGHWAY		
US-5	0.218	
<b>TOTAL US HIGHWAY</b>	<b>0.218</b>	<b>0.218</b>
<b>TOTAL STATE</b>	<b>8,898</b>	<b>8,898</b>
INTERSTATE		
I-91	2,742	
<b>TOTAL INTERSTATE</b>	<b>2,742</b>	<b>2,742</b>
<b>TOTAL, TRAVELED HIGHWAYS, FEB. 10, 2018:</b>	<b>36,960</b>	<b>36,960</b>

(Excludes Class 4 and Legal Trail Mileage)



- HIGHWAYS**
  - INTERSTATE
  - U.S. ROUTE
  - STATE ROUTE
  - CLASS 1
  - CLASS 2
  - CLASS 3
  - CLASS 4
  - LEGAL TRAIL
  - PARK AND RIDE
- INTERSTATE OR DIVIDED HIGHWAY
- STATE - HARD SURFACE OR PAVED
- TOWN - HARD SURFACE OR PAVED
- GRAVEL
- SOIL OR GRADED AND DRAINED EARTH
- UNIMPROVED OR PRIMITIVE
- IMPASSABLE OR UNTRAVELED
- LEGAL TRAIL
- DISCONTINUED
- HIGHWAY CLASS CHANGE
- RAILROAD
- INACTIVE RAILROAD
- PUBLIC LAND - NATIONAL FOREST
- PUBLIC LAND - STATE/MUNICIPAL
- NATIONAL FOREST ROAD
- SFH STATE FOREST HIGHWAY

- POLITICAL SUBDIVISIONS**
  - STATE BOUNDARY
  - COUNTY BOUNDARY
  - TOWN BOUNDARY
  - VILLAGE BOUNDARY
  - URBAN COMPACT BOUNDARY
  - WATER BODY
  - STREAM OR BROOK
- BRIDGE OR CULVERT**
  - BRIDGE OR CULVERT > 20'
  - BRIDGE OR CULVERT 6' - 20'
  - BIKE PATH STRUCTURE
  - VT CULVERTS BRIDGE
  - VT CULVERTS CULVERT > 6'
- FEDERAL CLASSIFICATION IDENTIFIER**
  - MA MINOR ARTERIAL
  - MJC MAJOR COLLECTOR
  - MNC MINOR COLLECTOR
  - PA PRINCIPAL ARTERIAL
- B34 / C34 STATE BRIDGE OR CULVERT IDENTIFIER**
- B34 / C34 TOWN BRIDGE OR CULVERT IDENTIFIER**

**DISCLAIMER:**  
The untraveled highways (laid-out town highways), discontinued highways, and legal trails herein are those of which the Agency of Transportation has record; others may exist.

Highway and bridge data by the Agency of Transportation. Town short structures drawn from the VT CULVERTS (formerly VOBICIT) online database. All other data from the Vermont Center for Geographic Information. Only named streams shown.

Vermont State Plane Coordinate System  
North American Datum of 1983  
SPCS\_Zone\_Identifier: 4400  
Geodetic Reference System 80  
4,000-meter grid, Easting - Northing

**VERMONT GENERAL HIGHWAY MAP**  
**Town of Vernon**  
WINDHAM COUNTY  
Transportation District #2

Prepared by the  
Vermont Agency of Transportation  
Division of Policy, Planning and Intermodal Development  
in cooperation with  
U.S. Department of Transportation  
Federal Highway Administration

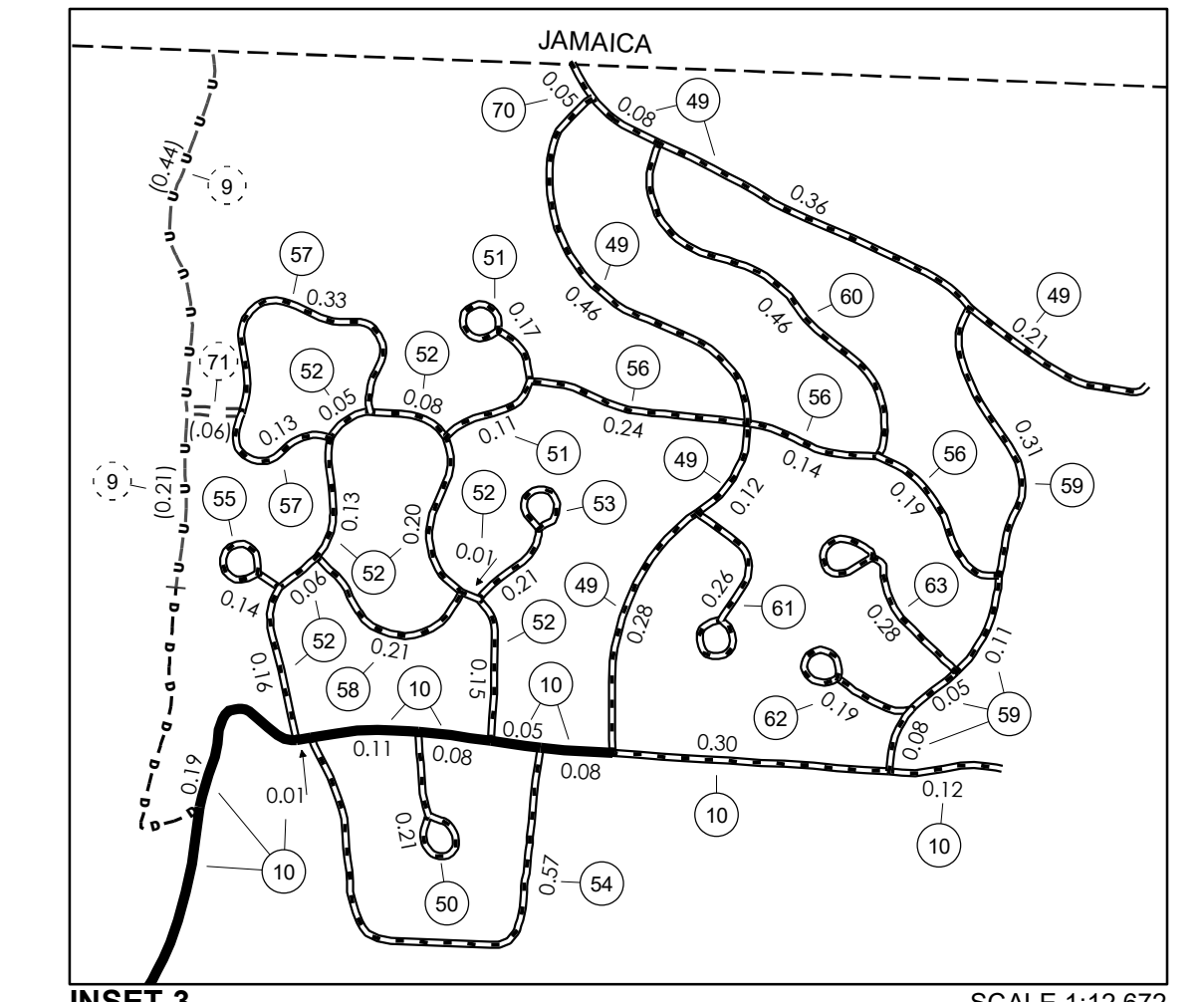
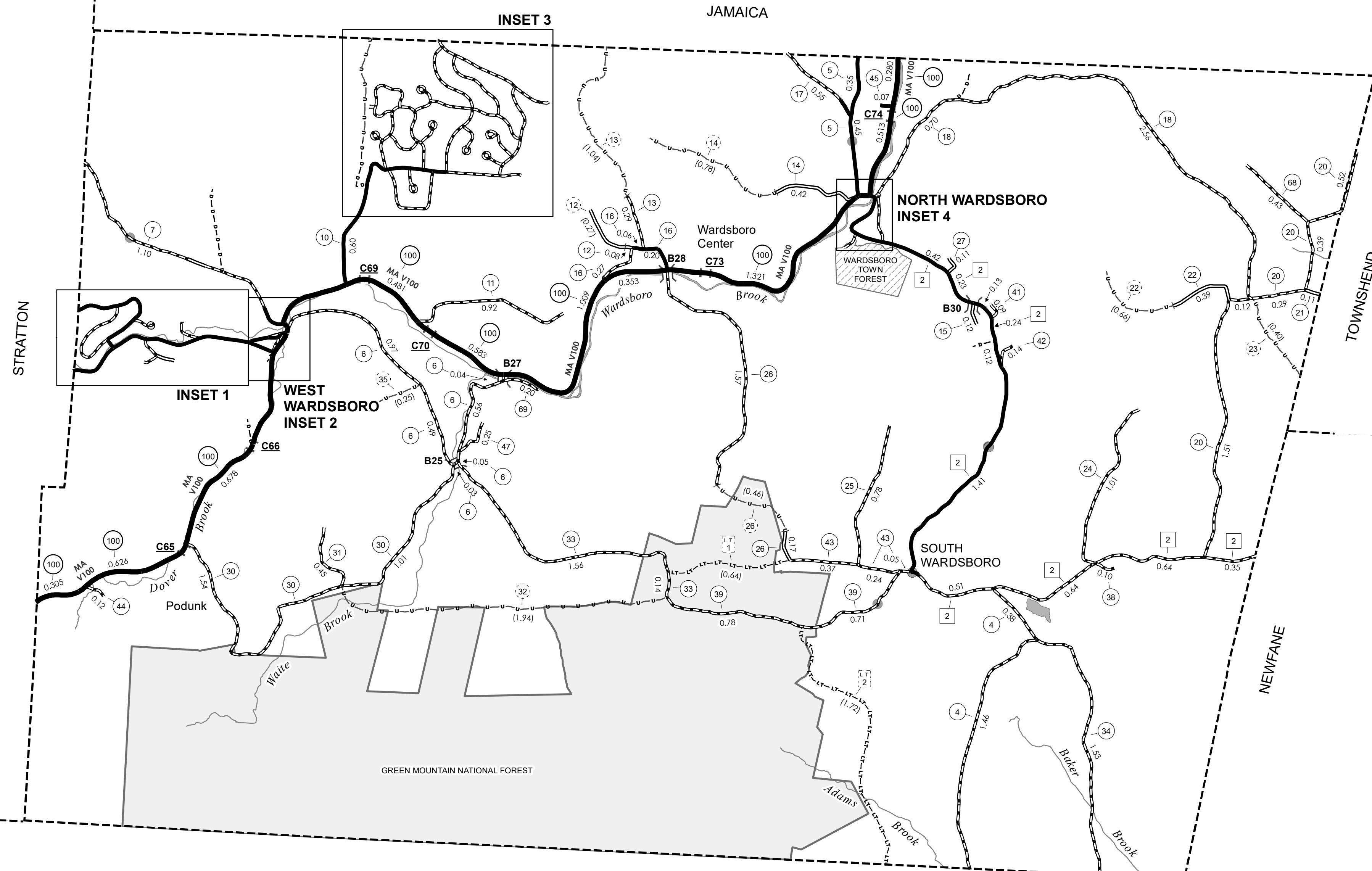
Mileage as of February 10, 2018  
Map prepared July 25, 2018  
SCALE 1:31,680

TOWN HWY. No.	CLASS 3	CLASS 4	TOWN HWY. No.	CLASS 3	CLASS 4
4	1.84		41	0.09	
5	0.80		42	0.14	
6	2.14		43	0.66	
7	1.58		44	0.12	
9		(0.65)	45	0.07	
10	1.54		46	0.22	
11	0.92		47	0.25	
12	0.08	(0.27)	48	0.08	
13	0.29	(1.04)	49	1.51	
14	0.42	(0.78)	50	0.21	
15	0.12		51	0.28	
16	0.53		52	0.84	
17	0.55		53	0.21	
18	3.28		54	0.57	
20	2.83		55	0.14	
21	0.11		56	0.57	
22	0.39	(0.66)	57	0.46	
23		(0.40)	58	0.21	
24	1.01		59	0.55	
25	0.78		60	0.46	
26	1.74	(0.46)	61	0.26	
27	0.11		62	0.19	
29	0.12		63	0.28	
30	2.55		64	0.20	
31	0.45		65	0.09	
32		(1.94)	67	0.10	
33	1.70		68	0.43	
34	1.53		69	0.20	
35		(0.25)	70	0.05	
36	0.29		71		(0.06)
37	0.10		72	0.71	
38	0.10		73	0.54	
39	1.49		74	0.18	
<b>TOTAL</b>			<b>40.26</b>	<b>6.51</b>	

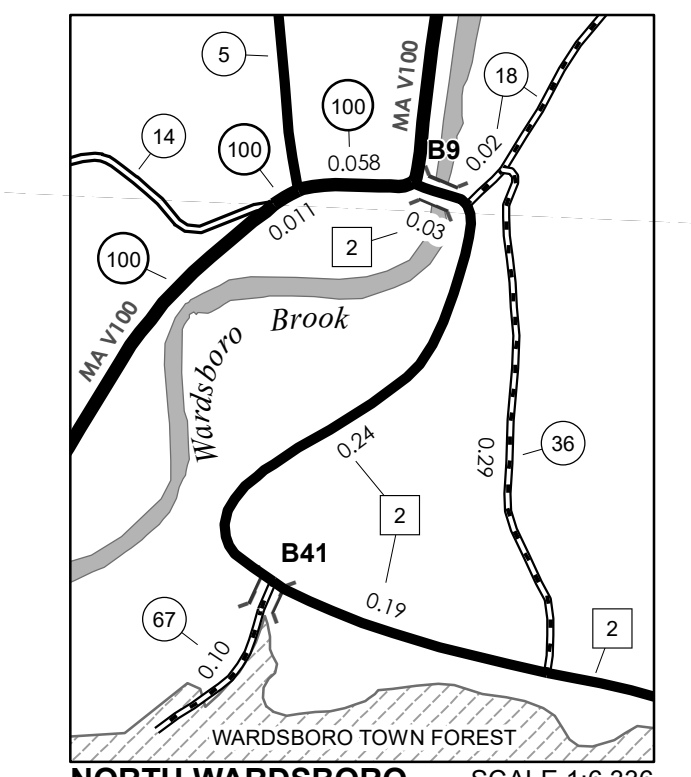
LEGAL TRAIL No.	LENGTH IN MILES
1	(0.64)
2	(1.72)
<b>TOTAL</b>	<b>2.36</b>

MILEAGE SUMMARY		
CLASS 2		
TH-1	1.210	
TH-2	5.150	
<b>TOTAL CLASS 2</b>	<b>6.360</b>	
CLASS 3		
<b>TOTAL CLASS 3</b>	<b>40.26</b>	
<b>TOTAL TOWN</b>	<b>46.620</b>	
STATE HIGHWAY		
VT-100	7.373	
<b>TOTAL STATE HIGHWAY</b>	<b>7.373</b>	
<b>TOTAL STATE</b>	<b>7.373</b>	

**TOTAL, TRAVELED HIGHWAYS, FEB. 10, 2020: 53.993**  
(Excludes Class 4 and Legal Trail Mileage)



0 0.15 0.3 Miles



0 0.08 0.16 Miles

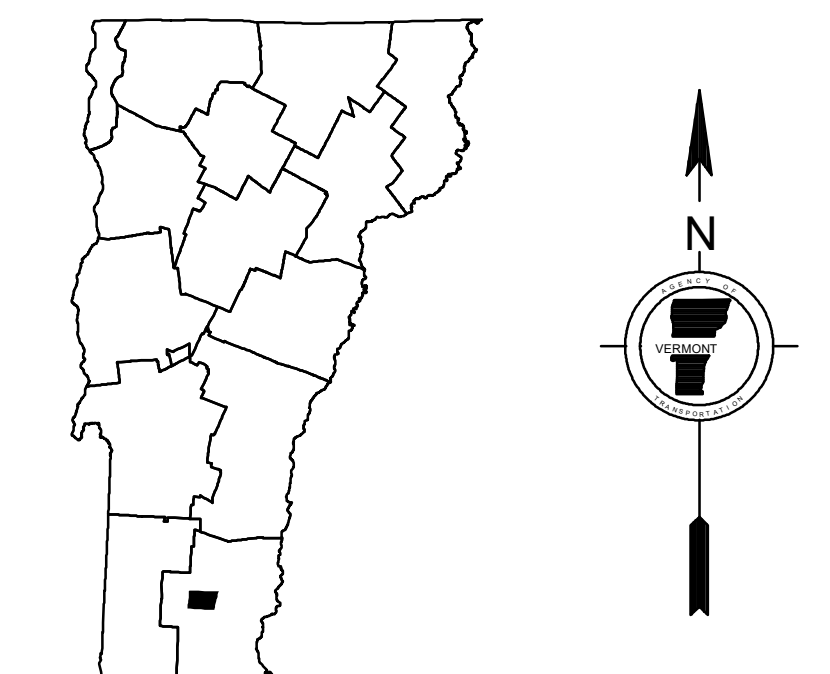
- HIGHWAYS**
  - INTERSTATE
  - U.S. ROUTE
  - STATE ROUTE
  - CLASS 1
  - CLASS 2
  - CLASS 3
  - CLASS 4
  - LEGAL TRAIL
  - PARK AND RIDE
- INTERSTATE OR DIVIDED HIGHWAY
- STATE - HARD SURFACE OR PAVED
- TOWN - HARD SURFACE OR PAVED
- GRAVEL
- SOIL OR GRADED AND DRAINED EARTH
- UNIMPROVED OR PRIMITIVE
- IMPASSABLE OR UNTRAVELED
- LEGAL TRAIL
- DISCONTINUED
- HIGHWAY CLASS CHANGE
- RAILROAD
- INACTIVE RAILROAD
- PUBLIC LAND - NATIONAL FOREST
- PUBLIC LAND - STATE/MUNICIPAL
- NATIONAL FOREST ROAD
- SFH STATE FOREST HIGHWAY

- POLITICAL SUBDIVISIONS**
  - STATE BOUNDARY
  - COUNTY BOUNDARY
  - TOWN BOUNDARY
  - VILLAGE BOUNDARY
  - URBAN COMPACT BOUNDARY
  - WATER BODY
  - STREAM OR BROOK
- BRIDGE OR CULVERT**
  - BRIDGE OR CULVERT > 20'
  - BRIDGE OR CULVERT 6' - 20'
  - BIKE PATH STRUCTURE
  - VT CULVERTS BRIDGE
  - VT CULVERTS CULVERT > 6'
- FEDERAL CLASSIFICATION IDENTIFIER**
  - MA MINOR ARTERIAL
  - MJC MAJOR COLLECTOR
  - MNC MINOR COLLECTOR
  - PA PRINCIPAL ARTERIAL
- B34 / C34 STATE BRIDGE OR CULVERT IDENTIFIER**
- B34 / C34 TOWN BRIDGE OR CULVERT IDENTIFIER**

**DISCLAIMER:**  
 The untraveled highways (laid-out town highways), discontinued highways, and legal trails hereon are those of which the Agency of Transportation has record; others may exist.

Highway and bridge data by the Agency of Transportation.  
 Town short structures drawn from the VT CULVERTS (formerly VOBCIT) online database. All other data from the Vermont Open Geodata Portal. Only named streams shown.

Vermont State Plane Coordinate System  
 North American Datum of 1983  
 SPCS\_Zone\_Identifier: 4400  
 Geodetic Reference System 80  
 4,000-meter grid, Easting - Northing

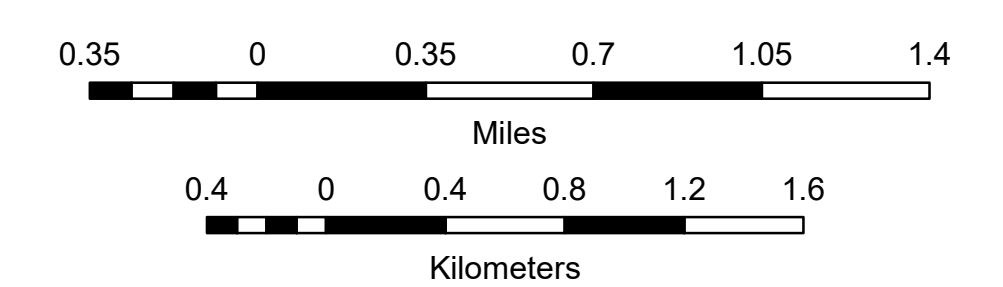


**VERMONT**  
**GENERAL HIGHWAY MAP**  
**Town of Wardsboro**  
 WINDHAM COUNTY  
 Transportation District #2

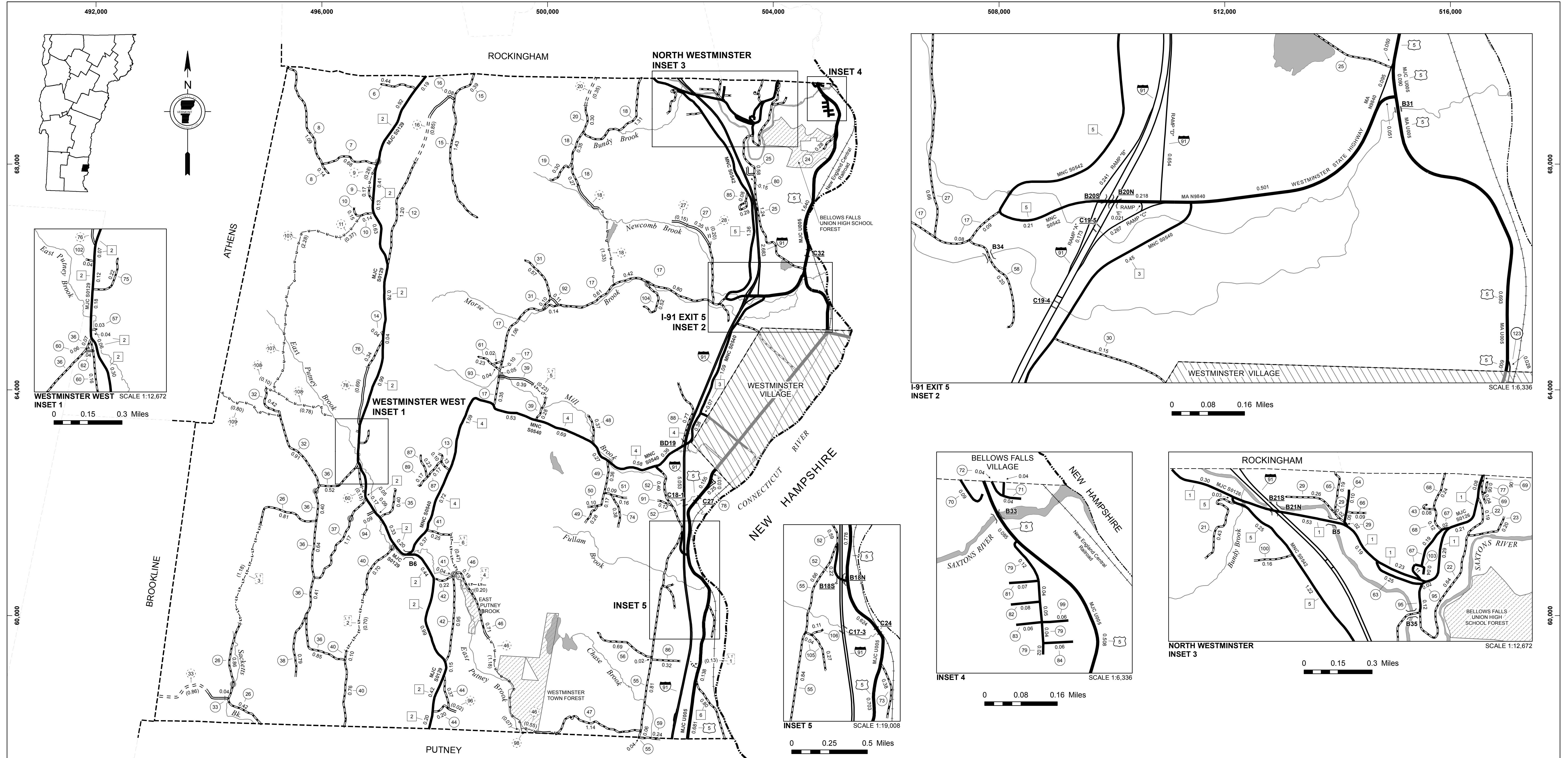
Prepared by the  
 Vermont Agency of Transportation  
 Division of Policy, Planning and Intermodal Development  
 in cooperation with  
 U.S. Department of Transportation  
 Federal Highway Administration

Mileage as of February 10, 2020  
 Map prepared July 24, 2020

SCALE 1:25,344







**DISCLAIMER:**  
The untraveled highways (laid-out town highways), discontinued highways, and legal trails herein are those of which the Agency of Transportation has record; others may exist.

Highway and bridge data by the Agency of Transportation. Town short structures drawn from the VTCULVERTS (formerly VOBCT) online database. All other data from the Vermont Center for Geographic Information. Only named streams shown.

Vermont State Plane Coordinate System  
North American Datum of 1983  
SPCS\_Zone\_Identifier: 4400  
Geoidic Reference System 80  
4,000-meter grid, Easting - Northing

LEGAL TRAIL No.	LENGTH IN MILES LEGAL TRAIL	TOWN HWY. No.	LENGTH IN MILES CLASS 3	LENGTH IN MILES CLASS 4	TOWN HWY. No.	LENGTH IN MILES CLASS 3	LENGTH IN MILES CLASS 4	TOWN HWY. No.	LENGTH IN MILES CLASS 3	LENGTH IN MILES CLASS 4
1	(0.13)	5	0.08		40	1.56		75	0.22	
2	(0.70)	6	0.44		41	0.29		76	0.34	(0.69)
3	(1.18)	7	0.68		42	1.17		77	0.06	
4	(0.20)	8	1.23		43	0.08		78	0.25	
5	(0.23)	9	0.17	(0.28)	44	0.57		79	0.27	
6	(0.47)	10	0.29		46	0.90	(1.73)	80	0.15	
<b>TOTAL</b>	<b>2.91</b>	11		(0.37)	47	1.14		81	0.07	
		12	1.20		48	0.37		82	0.08	
		13	0.23		49	0.81		83	0.06	
		14	0.04		50	0.10		84	0.06	
		15	1.82		51	1.82		85	0.37	
		16	0.08	(0.85)	52	1.21		86	0.32	
		17	3.70		53	0.06	(0.59)	87	0.40	
		18	1.93	(1.33)	54	0.31		88	0.77	
		19	0.30		55	2.43		89	0.17	
		20	0.30	(0.35)	56	0.69		90	0.05	
		21	0.43		57	0.03		91	0.12	
		22	0.83		58	0.20		92	0.11	
		23	0.29		59	0.24		93	0.04	
		24	0.28		60	0.22	(0.15)	94	0.09	
		25	1.82		61	0.25		95	0.14	
		26	2.09		62	0.04		96		(0.02)
		27	1.01	(0.15)	63	0.25		98		(0.07)
		28		(0.20)	64	0.15		99	0.06	
		29	0.30		65	0.19		100	0.16	
		30	0.88		66	0.09		101	0.07	
		31	0.67		67	0.32		102	0.04	
		32	1.33		68	0.36		103	0.04	
		33	0.04	(0.86)	69	0.10		104	0.52	
		35	0.40		70	0.09		105	0.31	
		36	2.89		71	0.08		106	0.11	
		37	1.17		72	0.04		107		(2.28)
		38	0.79		73	0.38		108		(0.88)
		39	0.67		74	0.38		109		(0.80)
								<b>TOTAL</b>	<b>49.09</b>	<b>11.60</b>

MILEAGE SUMMARY		
CLASS 2		
TH-1	1.830	
TH-2	7.900	
TH-3	2.060	
TH-4	4.990	
TH-5	3.070	
TH-6	0.800	
	<b>TOTAL CLASS 2</b>	<b>20.650</b>
CLASS 3		
	<b>TOTAL CLASS 3</b>	<b>49.09</b>
	<b>TOTAL TOWN</b>	<b>69.740</b>
STATE HIGHWAY		
VT-123	0.313	
NSH-WMSH	0.770	
	<b>TOTAL STATE HIGHWAY</b>	<b>1.083</b>
STATE HIGHWAY - Ramps		
VT-123	0.051	
NSH-WMSH	0.145	
	<b>TOTAL STATE HIGHWAY - Ramps</b>	<b>0.196</b>
US HIGHWAY		
US-5	8.215	
	<b>TOTAL US HIGHWAY</b>	<b>8.215</b>
	<b>TOTAL STATE</b>	<b>9.494</b>
INTERSTATE		
I-91	7.736	
	<b>TOTAL INTERSTATE</b>	<b>7.736</b>
INTERSTATE - Ramps		
I-91	1.356	
	<b>TOTAL INTERSTATE - Ramps</b>	<b>1.356</b>
	<b>TOTAL INTERSTATE</b>	<b>9.092</b>
<b>TOTAL, TRAVELED HIGHWAYS, FEB. 10, 2018:</b>	<b>88.326</b>	
(Excludes Class 4 and Legal Trail Mileage)		

**VERMONT  
GENERAL HIGHWAY MAP**

**Town of Westminister**

WINDHAM COUNTY

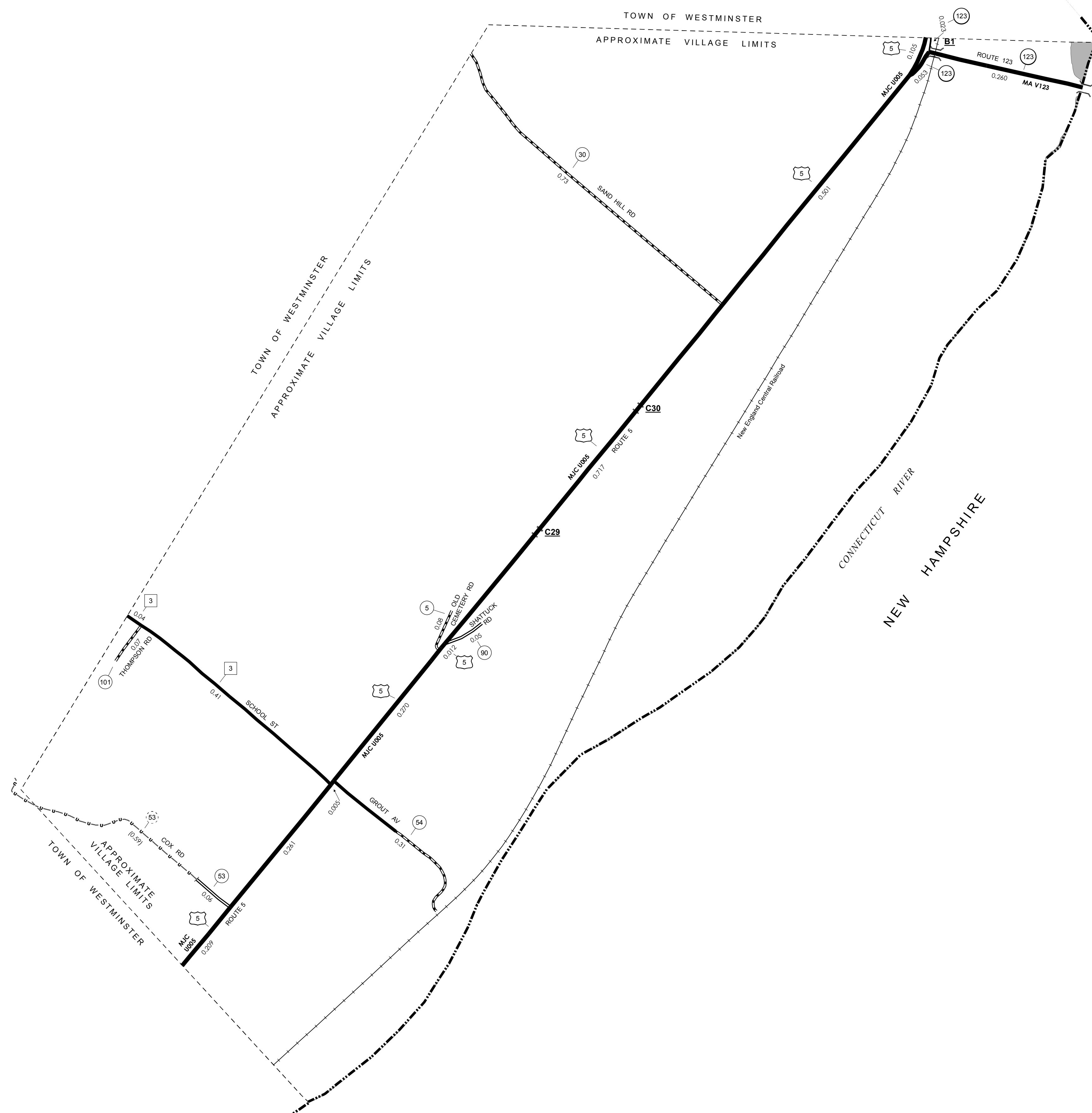
Transportation District #2

Prepared by the  
Vermont Agency of Transportation  
Division of Policy, Planning and Intermodal Development  
in cooperation with  
U.S. Department of Transportation  
Federal Highway Administration

Mileage as of February 10, 2018  
Map prepared July 25, 2018  
SCALE 1:31,680

0.5 0 0.5 1 1.5 2  
Miles  
0.5 0 0.5 1 1.5 2  
Kilometers

- HIGHWAYS**
- INTERSTATE
  - U.S. ROUTE
  - STATE ROUTE
  - CLASS 1
  - CLASS 2
  - CLASS 3
  - CLASS 4
  - LEGAL TRAIL
  - GRAVEL
  - SOIL OR GRADED AND DRAINED EARTH
  - UNIMPROVED OR PRIMITIVE
  - IMPASSABLE OR UNTRAVELED
  - LEGAL TRAIL
  - DISCONTINUED
  - HIGHWAY CLASS CHANGE
  - RAILROAD
  - INACTIVE RAILROAD
  - PUBLIC LAND - GREEN MOUNTAIN NATIONAL FOREST
  - PUBLIC LAND - STATE/MUNICIPAL
- POLITICAL SUBDIVISIONS**
- STATE BOUNDARY
  - COUNTY BOUNDARY
  - TOWN BOUNDARY
  - VILLAGE BOUNDARY
  - URBAN COMPACT BOUNDARY
  - WATER BODY
  - STREAM OR BROOK
- BRIDGE OR CULVERT**
- BRIDGE OR CULVERT > 20'
  - BRIDGE OR CULVERT 6' - 20'
  - VOBCIT BRIDGE
  - VOBCIT CULVERT > 6'
- B34 / C34 STATE BRIDGE OR CULVERT IDENTIFIER**
- B34 / C34 TOWN BRIDGE OR CULVERT IDENTIFIER**
- NFR NATIONAL FOREST ROAD**
- SFH STATE FOREST HIGHWAY**
- P PARK AND RIDE**
- FEDERAL CLASSIFICATION IDENTIFIER**
- FAU** URBAN ARTERIAL OR COLLECTOR
  - MA** MINOR ARTERIAL
  - MJC** MAJOR COLLECTOR
  - MNC** MINOR COLLECTOR
  - PA** PRINCIPAL ARTERIAL

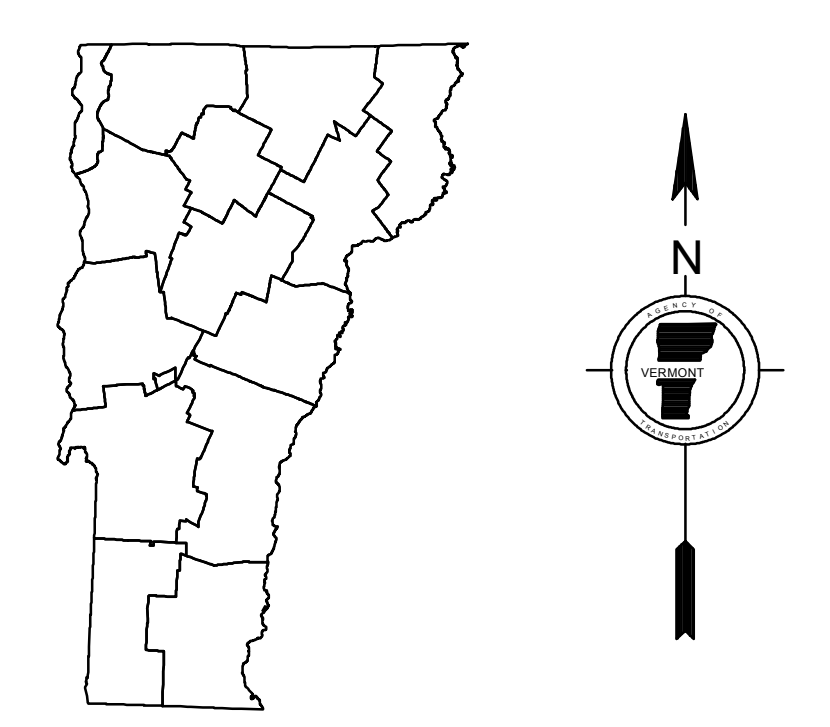


**MILEAGE SUMMARY**

CLASS 2	0.450	
TH-3		0.450
TOTAL CLASS 2		0.450
CLASS 3		1.30
TOTAL CLASS 3		1.30
<b>TOTAL TOWN</b>		<b>1.750</b>
STATE HIGHWAY	0.313	
VT-123		0.313
TOTAL STATE HIGHWAY		0.313
STATE HIGHWAY - Ramps	0.023	
VT-123		0.023
TOTAL STATE HIGHWAY - Ramps		0.023
US HIGHWAY	2.080	
US-5		2.080
TOTAL US HIGHWAY		2.080
<b>TOTAL STATE</b>		<b>2.416</b>

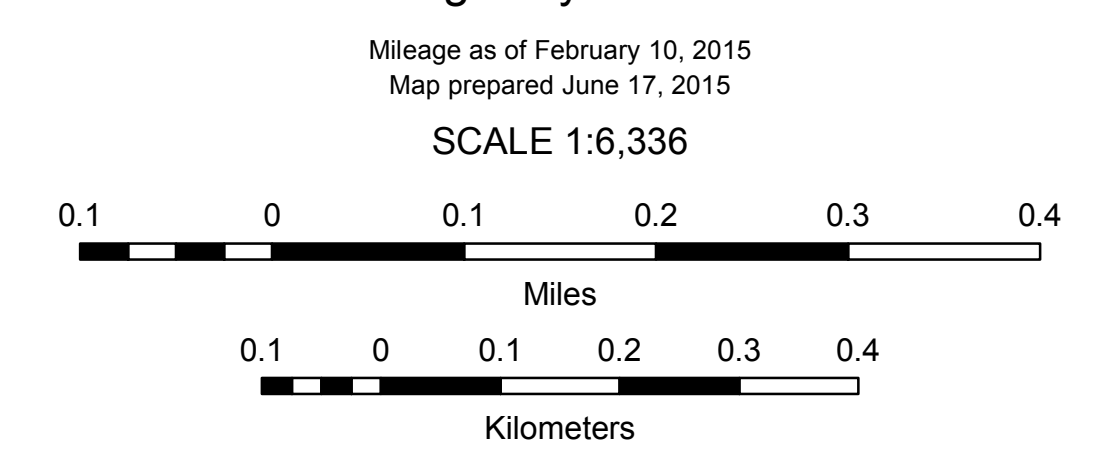
**TOTAL, TRAVELED HIGHWAYS, FEB. 10, 2015: 4.166**  
 (Excludes Class 4, Legal Trail, and Unidentified Corridor Mileage)

TOWN HWY. No.	LENGTH IN MILES CLASS 3	CLASS 4	TOWN ROAD NAME
5	0.08		OLD CEMETERY RD
30	0.73		SAND HILL RD
53		(0.59)	COX RD
53	0.06		COX RD
54	0.31		GROUT AV
90	0.05		SHATTUCK RD
101	0.07		THOMPSON RD
<b>TOTAL</b>	<b>1.30</b>	<b>0.59</b>	



**VERMONT**  
**GENERAL HIGHWAY MAP**  
**Village of Westminister**

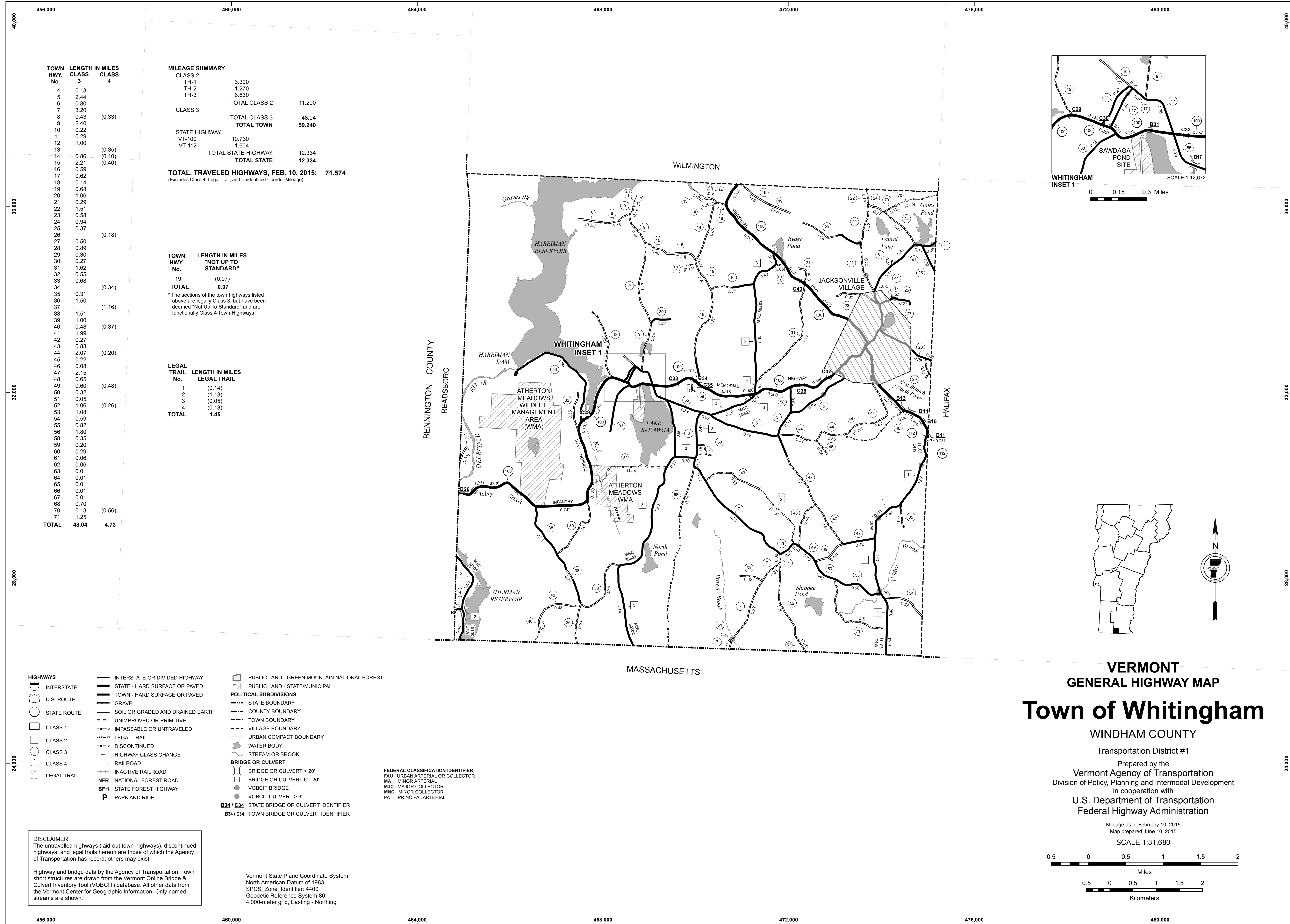
WINDHAM COUNTY  
 Transportation District #2  
 Prepared by the  
 Vermont Agency of Transportation  
 Division of Policy, Planning and Intermodal Development  
 in cooperation with  
 U.S. Department of Transportation  
 Federal Highway Administration



**DISCLAIMER:**  
 The untraveled highways (laid-out town highways), discontinued highways, and legal trails hereon are those of which the Agency of Transportation has record; others may exist.

Highway and bridge data by the Agency of Transportation. Town short structures are drawn from the Vermont Online Bridge & Culvert Inventory Tool (VOBCIT) database. All other data from the Vermont Center for Geographic Information. Only named streams are shown.

Vermont State Plane Coordinate System  
 North American Datum of 1983  
 SPCS\_Zone\_Identifier: 4400  
 Geodetic Reference System 80  
 2,000-meter grid, Easting - Northing



TOWN HWY. No.	LENGTH IN MILES CLASS 3	CLASS 4
4	0.13	
5	2.44	
6	0.80	
7	3.20	
8	0.43	(0.33)
9	2.40	
10	0.22	
11	0.29	
12	1.00	
13		(0.35)
14	0.86	(0.10)
15	2.21	(0.40)
16	0.59	
17	0.62	
18	0.14	
19	0.68	
20	1.06	(0.18)
21	0.29	
22	1.51	
23	0.58	
24	0.94	
25	0.37	
26		(0.18)
27	0.50	
28	0.89	
29	0.30	
30	0.27	
31	1.62	
32	0.55	
33	0.68	
34		(0.34)
35	0.31	
36	1.50	
37		(1.16)
38		
39	1.51	
40	1.00	(0.37)
41	0.48	
42	1.99	
43	0.27	
44	0.83	(0.20)
45	2.07	
46	0.22	
47	0.08	
48	2.15	
49	0.65	(0.48)
50	0.60	
51	0.32	
52	0.05	(0.26)
53	1.06	
54	1.08	
55	0.59	
56	0.82	
57	1.80	
58	0.35	
59	0.20	
60	0.29	
61	0.06	
62	0.06	
63	0.01	
64	0.01	
65	0.01	
66	0.01	
67	0.01	
68	0.70	
69	0.13	(0.56)
70	1.25	
71		
<b>TOTAL</b>	<b>48.04</b>	<b>4.73</b>

**MILEAGE SUMMARY**

CLASS 2	3.300	
TH-1	1.270	
TH-2	6.630	
TH-3		11.200
<b>TOTAL CLASS 2</b>		<b>11.200</b>
CLASS 3		
<b>TOTAL CLASS 3</b>		<b>48.04</b>
<b>TOTAL TOWN</b>		<b>59.240</b>
STATE HIGHWAY		
VT-100	10.730	
VT-112	1.604	
<b>TOTAL STATE HIGHWAY</b>		<b>12.334</b>
<b>TOTAL STATE</b>		<b>12.334</b>

**TOTAL, TRAVELED HIGHWAYS, FEB. 10, 2015: 71.574**  
(Excludes Class 4, Legal Trail, and Unidentified Corridor Mileage)

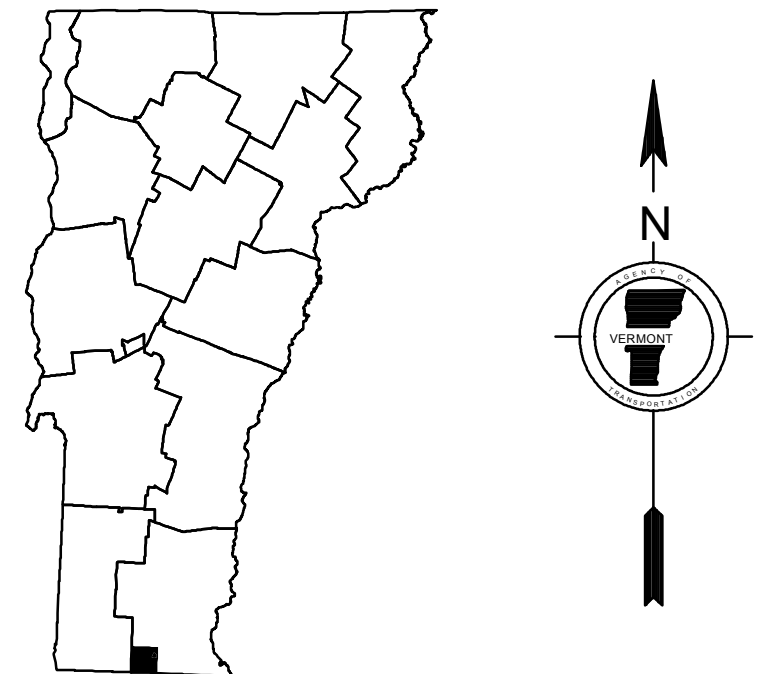
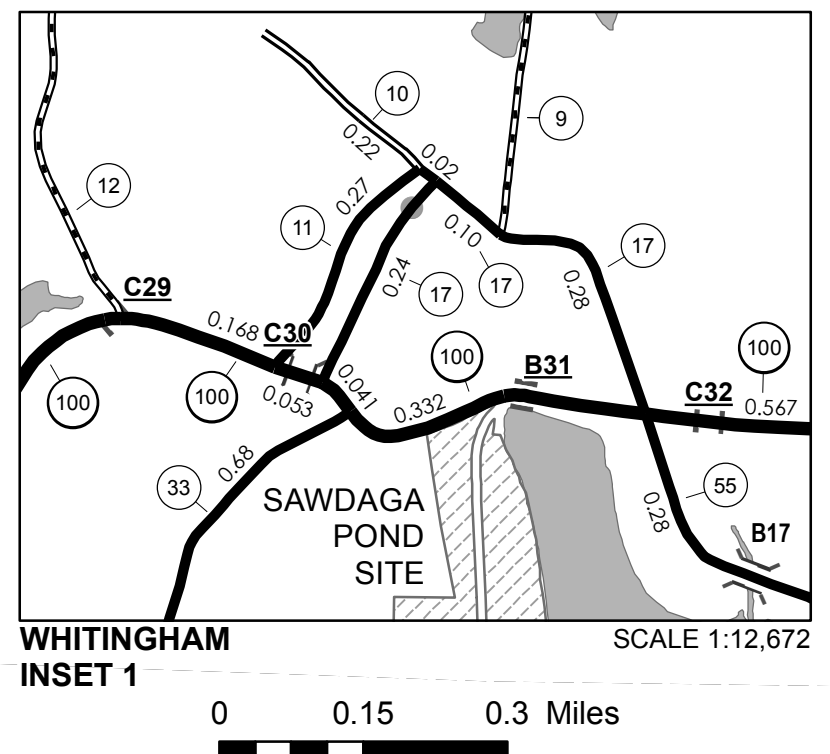
**TOWN HWY. No. LENGTH IN MILES "NOT UP TO STANDARD"**

19	(0.07)
<b>TOTAL</b>	<b>0.07</b>

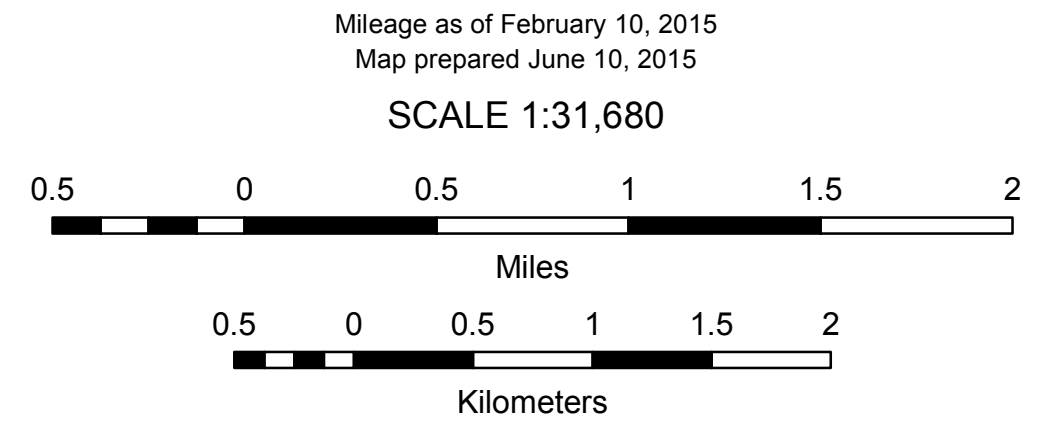
\* The sections of the town highways listed above are legally Class 3, but have been deemed "Not Up To Standard" and are functionally Class 4 Town Highways

**LEGAL TRAIL No. LENGTH IN MILES LEGAL TRAIL**

1	(0.14)
2	(1.13)
3	(0.05)
4	(0.13)
<b>TOTAL</b>	<b>1.45</b>



**VERMONT**  
**GENERAL HIGHWAY MAP**  
**Town of Whitingham**  
WINDHAM COUNTY  
Transportation District #1  
Prepared by the  
Vermont Agency of Transportation  
Division of Policy, Planning and Intermodal Development  
in cooperation with  
U.S. Department of Transportation  
Federal Highway Administration



- HIGHWAYS**
- INTERSTATE OR DIVIDED HIGHWAY
  - STATE - HARD SURFACE OR PAVED
  - TOWN - HARD SURFACE OR PAVED
  - GRAVEL
  - SOIL OR GRADED AND DRAINED EARTH
  - UNIMPROVED OR PRIMITIVE
  - IMPASSABLE OR UNTRAVELED
  - LEGAL TRAIL
  - DISCONTINUED
  - HIGHWAY CLASS CHANGE
  - RAILROAD
  - INACTIVE RAILROAD
  - NATIONAL FOREST ROAD
  - STATE FOREST HIGHWAY
  - PARK AND RIDE
- POLITICAL SUBDIVISIONS**
- STATE BOUNDARY
  - COUNTY BOUNDARY
  - TOWN BOUNDARY
  - VILLAGE BOUNDARY
  - URBAN COMPACT BOUNDARY
  - WATER BODY
  - STREAM OR BROOK
- BRIDGE OR CULVERT**
- BRIDGE OR CULVERT > 20'
  - BRIDGE OR CULVERT 6' - 20'
  - VOBCIT BRIDGE
  - VOBCIT CULVERT > 6'
- FEDERAL CLASSIFICATION IDENTIFIER**
- FAU URBAN ARTERIAL OR COLLECTOR
  - MA MINOR ARTERIAL
  - MJC MAJOR COLLECTOR
  - MNC MINOR COLLECTOR
  - PA PRINCIPAL ARTERIAL
- B34 / C34 STATE BRIDGE OR CULVERT IDENTIFIER**  
**B34 / C34 TOWN BRIDGE OR CULVERT IDENTIFIER**

**DISCLAIMER:**  
The untraveled highways (laid-out town highways), discontinued highways, and legal trails hereon are those of which the Agency of Transportation has record; others may exist.

Highway and bridge data by the Agency of Transportation. Town short structures are drawn from the Vermont Online Bridge & Culvert Inventory Tool (VOBCIT) database. All other data from the Vermont Center for Geographic Information. Only named streams are shown.

Vermont State Plane Coordinate System  
North American Datum of 1983  
SPCS\_Zone\_Identifier: 4400  
Geodetic Reference System 80  
4,000-meter grid, Easting - Northing

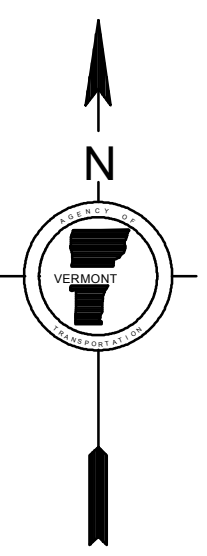
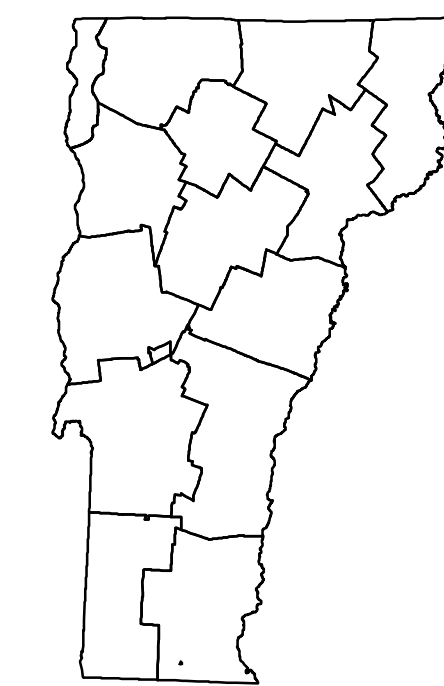
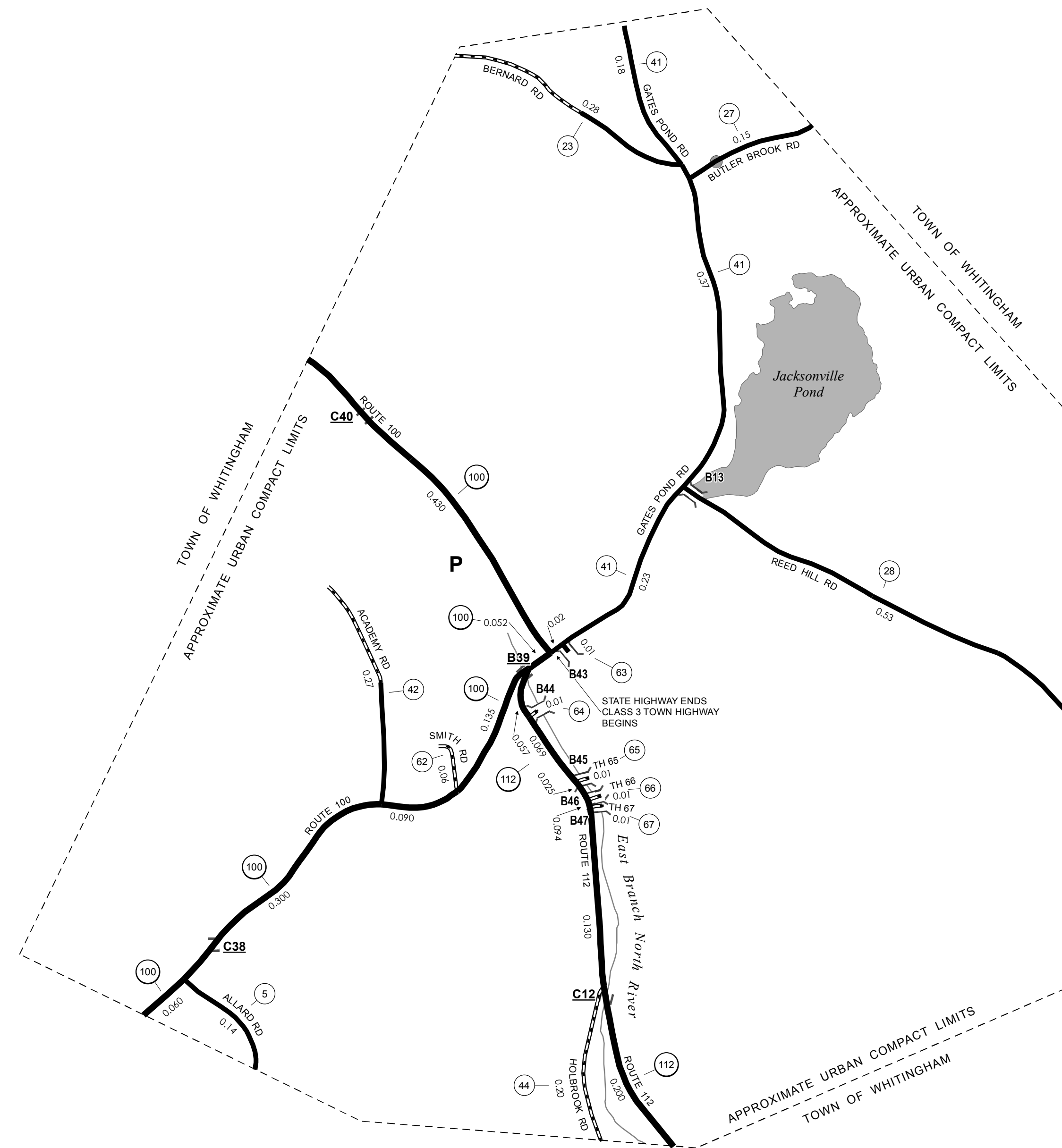
TOWN HWY. No.	LENGTH IN MILES		TOWN ROAD NAME
	CLASS 3	CLASS 4	
5	0.14		ALLARD RD
23	0.28		BERNARD RD
27	0.15		BUTLER BROOK RD
28	0.53		REED HILL RD
41	0.80		GATES POND RD
42	0.27		ACADEMY RD
44	0.20		HOLBROOK RD
62	0.06		SMITH RD
63	0.01		TH 63
64	0.01		TH 64
65	0.01		TH 65
66	0.01		TH 66
67	0.01		TH 67
<b>TOTAL</b>	<b>2.48</b>	<b>0.00</b>	

**MILEAGE SUMMARY**

CLASS 3	TOTAL CLASS 3	2.48
	<b>TOTAL TOWN</b>	<b>2.480</b>
STATE HIGHWAY		
VT-100	1.067	
VT-112	0.575	
	TOTAL STATE HIGHWAY	1.642
	<b>TOTAL STATE</b>	<b>1.642</b>
<b>TOTAL, TRAVELED HIGHWAYS, FEB. 10, 2015:</b>		<b>4.122</b>

(Excludes Class 4, Legal Trail, and Unidentified Corridor Mileage)

- HIGHWAYS**
- INTERSTATE
  - U.S. ROUTE
  - STATE ROUTE
  - CLASS 1
  - CLASS 2
  - CLASS 3
  - CLASS 4
  - LEGAL TRAIL
  - GRAVEL
  - SOIL OR GRADED AND DRAINED EARTH
  - UNIMPROVED OR PRIMITIVE
  - IMPASSABLE OR UNTRAVELED
  - LEGAL TRAIL
  - DISCONTINUED
  - HIGHWAY CLASS CHANGE
  - RAILROAD
  - INACTIVE RAILROAD
  - PUBLIC LAND - GREEN MOUNTAIN NATIONAL FOREST
  - PUBLIC LAND - STATE/MUNICIPAL
- POLITICAL SUBDIVISIONS**
- STATE BOUNDARY
  - COUNTY BOUNDARY
  - TOWN BOUNDARY
  - VILLAGE BOUNDARY
  - URBAN COMPACT BOUNDARY
  - WATER BODY
  - STREAM OR BROOK
- BRIDGE OR CULVERT**
- BRIDGE OR CULVERT > 20'
  - BRIDGE OR CULVERT 6' - 20'
  - VOCBIT BRIDGE
  - VOCBIT CULVERT > 6'
- B34 / C34** STATE BRIDGE OR CULVERT IDENTIFIER  
**B34 / C34** TOWN BRIDGE OR CULVERT IDENTIFIER
- NFR** NATIONAL FOREST ROAD  
**SFH** STATE FOREST HIGHWAY  
**P** PARK AND RIDE
- FEDERAL CLASSIFICATION IDENTIFIER**
- FAU** URBAN ARTERIAL OR COLLECTOR
  - MA** MINOR ARTERIAL
  - MJC** MAJOR COLLECTOR
  - MNC** MINOR COLLECTOR
  - PA** PRINCIPAL ARTERIAL



**VERMONT**  
**GENERAL HIGHWAY MAP**  
**Village of Jacksonville**

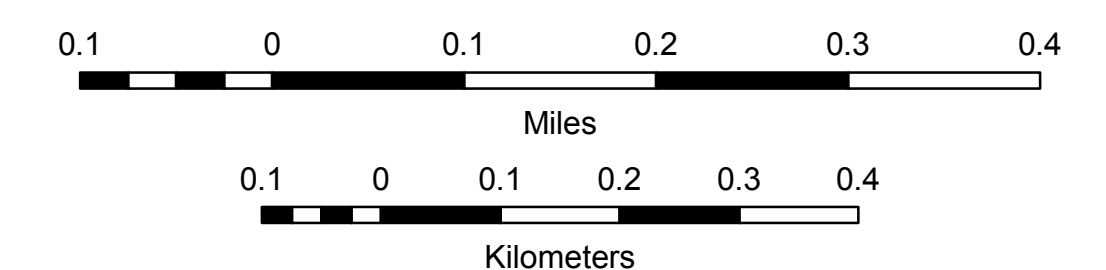
WINDHAM COUNTY

Transportation District #1

Prepared by the  
**Vermont Agency of Transportation**  
 Division of Policy, Planning and Intermodal Development  
 in cooperation with  
**U.S. Department of Transportation**  
**Federal Highway Administration**

Mileage as of February 10, 2015  
 Map prepared June 17, 2015

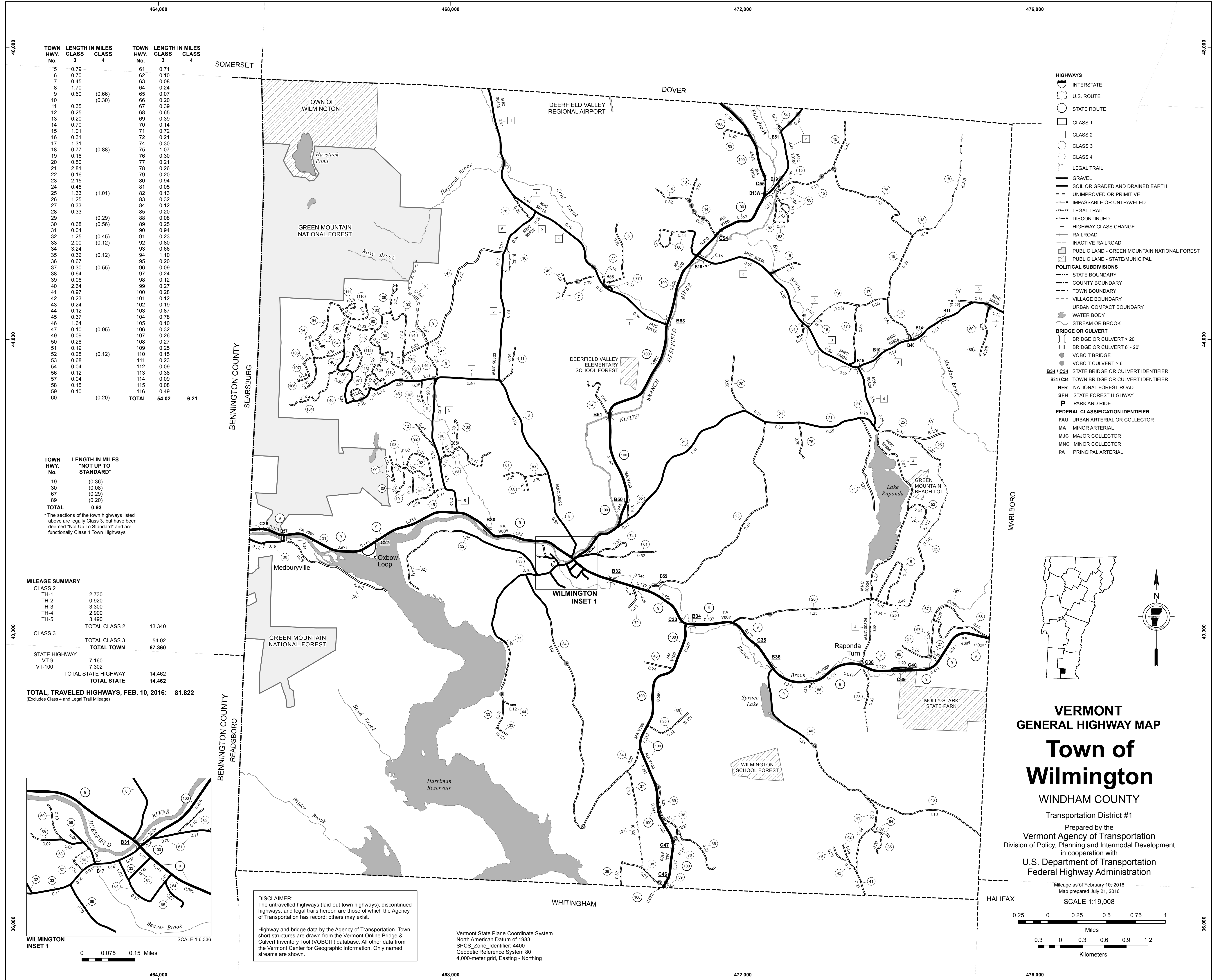
SCALE 1:6,336



**DISCLAIMER:**  
 The untraveled highways (laid-out town highways), discontinued highways, and legal trails hereon are those of which the Agency of Transportation has record; others may exist.

Highway and bridge data by the Agency of Transportation. Town short structures are drawn from the Vermont Online Bridge & Culvert Inventory Tool (VOCBIT) database. All other data from the Vermont Center for Geographic Information. Only named streams are shown.

Vermont State Plane Coordinate System  
 North American Datum of 1983  
 SPCS\_Zone\_Identifier: 4400  
 Geodetic Reference System 80  
 2,000-meter grid, Easting - Northing



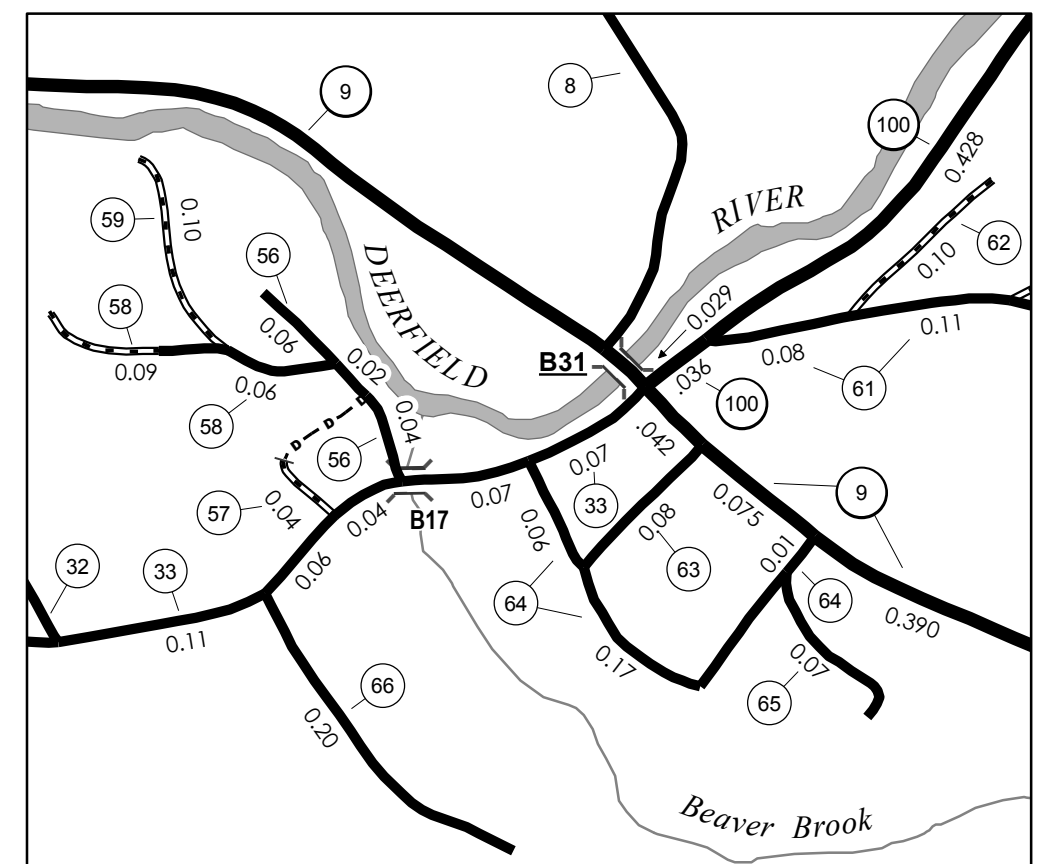
TOWN HWY. No.	LENGTH IN MILES CLASS 3	CLASS 4	TOWN HWY. No.	LENGTH IN MILES CLASS 3	CLASS 4
5	0.79		61	0.71	
6	0.70		62	0.10	
7	0.45		63	0.08	
8	1.70		64	0.24	
9	0.60	(0.66)	65	0.07	
10		(0.30)	66	0.20	
11	0.35		67	0.39	
12	0.25		68	0.65	
13	0.20		69	0.39	
14	0.70		70	0.14	
15	1.01		71	0.72	
16	0.31		72	0.21	
17	1.31		74	0.30	
18	0.77	(0.88)	75	1.07	
19	0.16		76	0.30	
20	0.50		77	0.21	
21	2.81		78	0.26	
22	0.16		79	0.20	
23	2.15		80	0.94	
24	0.45		81	0.05	
25	1.33	(1.01)	82	0.13	
26	1.25		83	0.32	
27	0.33		84	0.12	
28	0.33		85	0.20	
29		(0.29)	88	0.08	
30	0.68	(0.56)	89	0.25	
31	0.04		90	0.94	
32	1.25	(0.45)	91	0.23	
33	2.00	(0.12)	92	0.80	
34	3.24		93	0.66	
35	0.32	(0.12)	94	1.10	
36	0.67		95	0.20	
37	0.30	(0.55)	96	0.09	
38	0.64		97	0.24	
39	0.06		98	0.12	
40	2.64		99	0.27	
41	0.97		100	0.28	
42	0.23		101	0.12	
43	0.24		102	0.19	
44	0.12		103	0.87	
45	0.37		104	0.78	
46	1.64		105	0.10	
47	0.10	(0.95)	106	0.32	
49	0.09		107	0.26	
50	0.28		108	0.27	
51	0.19		109	0.25	
52	0.28	(0.12)	110	0.15	
53	0.68		111	0.23	
54	0.04		112	0.09	
56	0.12		113	0.38	
57	0.04		114	0.09	
58	0.15		115	0.08	
59	0.10		116	0.49	
60		(0.20)	<b>TOTAL</b>	<b>54.02</b>	<b>6.21</b>

TOWN HWY. No.	LENGTH IN MILES "NOT UP TO STANDARD"
19	(0.36)
30	(0.08)
67	(0.29)
89	(0.20)
<b>TOTAL</b>	<b>0.93</b>

\* The sections of the town highways listed above are legally Class 3, but have been deemed "Not Up To Standard" and are functionally Class 4 Town Highways

MILEAGE SUMMARY	
CLASS 2	
TH-1	2.730
TH-2	0.920
TH-3	3.300
TH-4	2.900
TH-5	3.490
<b>TOTAL CLASS 2</b>	<b>13.340</b>
CLASS 3	
<b>TOTAL CLASS 3</b>	<b>54.02</b>
<b>TOTAL TOWN</b>	<b>67.360</b>
STATE HIGHWAY	
VT-9	7.160
VT-100	7.302
<b>TOTAL STATE HIGHWAY</b>	<b>14.462</b>
<b>TOTAL STATE HIGHWAY</b>	<b>14.462</b>

**TOTAL TRAVELED HIGHWAYS, FEB. 10, 2016: 81.822**  
(Excludes Class 4 and Legal Trail Mileage)

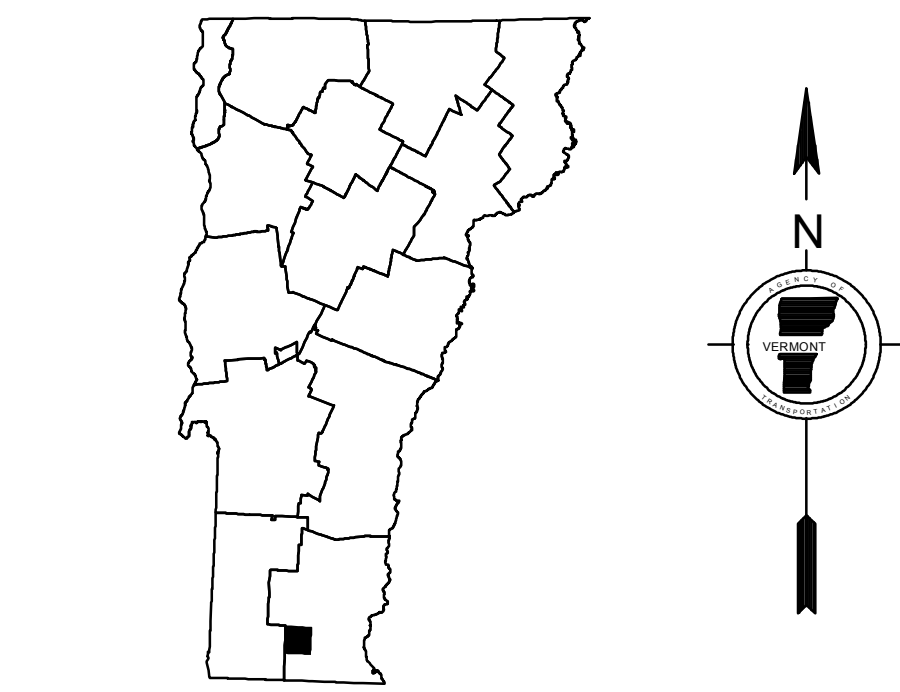


WILMINGTON INSET 1  
SCALE 1:6,336  
0 0.075 0.15 Miles

**DISCLAIMER:**  
The untraveled highways (laid-out town highways), discontinued highways, and legal trails herein are those of which the Agency of Transportation has record; others may exist.  
Highway and bridge data by the Agency of Transportation. Town short structures are drawn from the Vermont Online Bridge & Culvert Inventory Tool (VOBCIT) database. All other data from the Vermont Center for Geographic Information. Only named streams are shown.

Vermont State Plane Coordinate System  
North American Datum of 1983  
SPCS\_Zone\_Identifier: 4400  
Geodetic Reference System 80  
4,000-meter grid, Easting - Northing

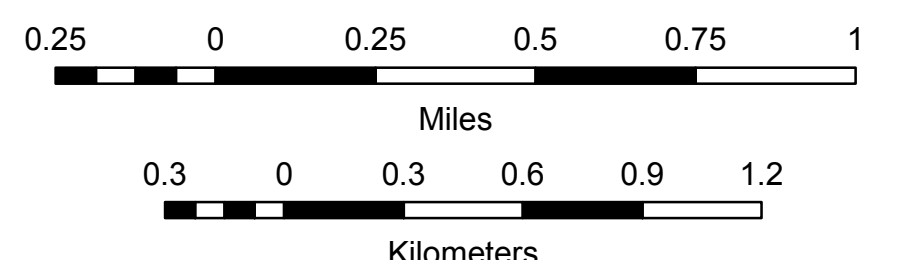
- HIGHWAYS**
  - INTERSTATE
  - U.S. ROUTE
  - STATE ROUTE
  - CLASS 1
  - CLASS 2
  - CLASS 3
  - CLASS 4
  - LEGAL TRAIL
  - GRAVEL
  - SOIL OR GRADED AND DRAINED EARTH
  - UNIMPROVED OR PRIMITIVE
  - IMPASSABLE OR UNTRAVELED
  - LEGAL TRAIL
  - DISCONTINUED
  - HIGHWAY CLASS CHANGE
  - RAILROAD
  - INACTIVE RAILROAD
  - PUBLIC LAND - GREEN MOUNTAIN NATIONAL FOREST
  - PUBLIC LAND - STATE/MUNICIPAL
- POLITICAL SUBDIVISIONS**
  - STATE BOUNDARY
  - COUNTY BOUNDARY
  - TOWN BOUNDARY
  - VILLAGE BOUNDARY
  - URBAN COMPACT BOUNDARY
  - WATER BODY
  - STREAM OR BROOK
- BRIDGE OR CULVERT**
  - BRIDGE OR CULVERT > 20'
  - BRIDGE OR CULVERT 6' - 20'
  - VOBCIT BRIDGE
  - VOBCIT CULVERT > 6'
- B34 / C34 STATE BRIDGE OR CULVERT IDENTIFIER**
- B34 / C34 TOWN BRIDGE OR CULVERT IDENTIFIER**
- NFR NATIONAL FOREST ROAD**
- SFH STATE FOREST HIGHWAY**
- P PARK AND RIDE**
- FEDERAL CLASSIFICATION IDENTIFIER**
  - FAU URBAN ARTERIAL OR COLLECTOR
  - MA MINOR ARTERIAL
  - MJC MAJOR COLLECTOR
  - MNC MINOR COLLECTOR
  - PA PRINCIPAL ARTERIAL

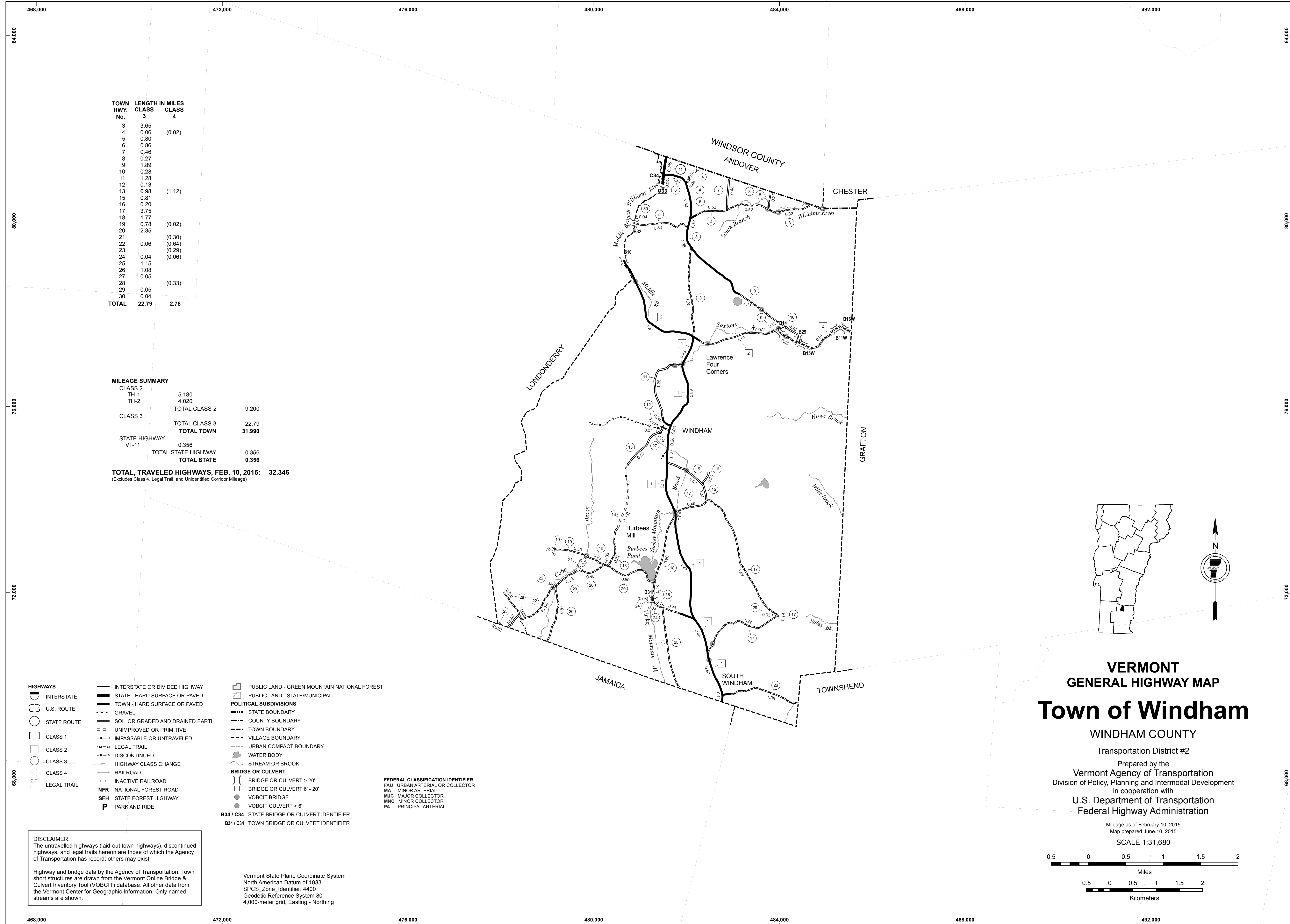


**VERMONT GENERAL HIGHWAY MAP**  
**Town of Wilmington**  
WINDHAM COUNTY

Transportation District #1  
Prepared by the  
Vermont Agency of Transportation  
Division of Policy, Planning & Intermodal Development  
in cooperation with  
U.S. Department of Transportation  
Federal Highway Administration

Mileage as of February 10, 2016  
Map prepared July 21, 2016  
SCALE 1:19,008





TOWN HWY. No.	LENGTH IN MILES CLASS 3	CLASS 4
3	3.65	
4	0.06	(0.02)
5	0.80	
6	0.86	
7	0.46	
8	0.27	
9	1.89	
10	0.28	
11	1.28	
12	0.13	
13	0.98	(1.12)
15	0.81	
16	0.20	
17	3.75	
18	1.77	
19	0.78	(0.02)
20	2.35	
21	(0.30)	
22	0.06	(0.64)
23	(0.29)	
24	0.04	(0.06)
25	1.15	
26	1.08	
27	0.05	(0.33)
28	(0.05)	
30	0.04	
<b>TOTAL</b>	<b>22.79</b>	<b>2.78</b>

**MILEAGE SUMMARY**

CLASS 2		
TH-1	5.180	
TH-2	4.020	
<b>TOTAL CLASS 2</b>	<b>9.200</b>	
<b>TOTAL CLASS 3</b>	<b>22.79</b>	
<b>TOTAL TOWN</b>	<b>31.990</b>	
<b>STATE HIGHWAY</b>		
VT-11	0.356	
<b>TOTAL STATE HIGHWAY</b>	<b>0.356</b>	
<b>TOTAL STATE</b>	<b>0.356</b>	

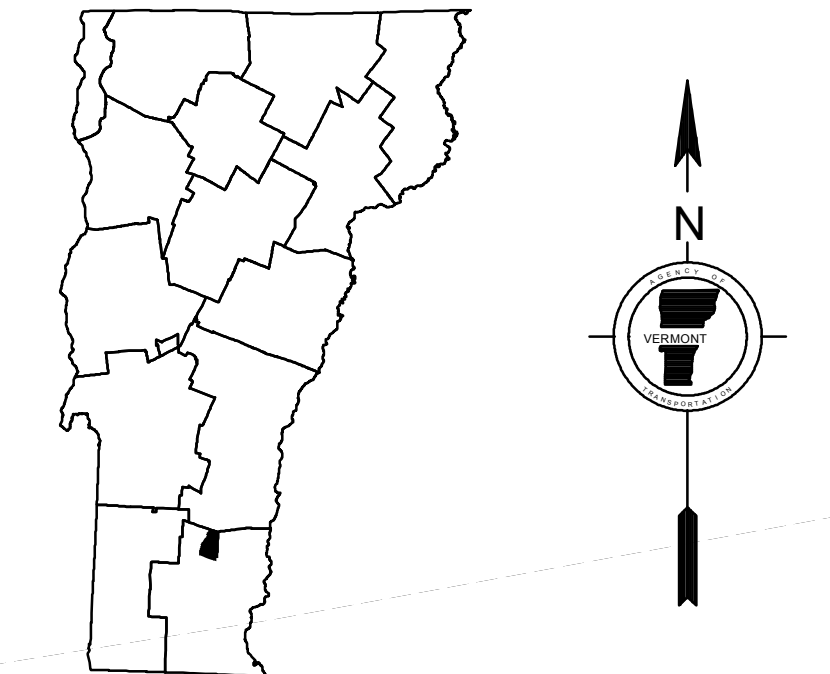
**TOTAL, TRAVELED HIGHWAYS, FEB. 10, 2015: 32.346**  
 (Excludes Class 4, Legal Trail, and Unidentified Corridor Mileage)

- HIGHWAYS**
- INTERSTATE
  - U.S. ROUTE
  - STATE ROUTE
  - CLASS 1
  - CLASS 2
  - CLASS 3
  - CLASS 4
  - LEGAL TRAIL
- INTERSTATE OR DIVIDED HIGHWAY  
 STATE - HARD SURFACE OR PAVED  
 TOWN - HARD SURFACE OR PAVED  
 GRAVEL  
 SOIL OR GRADED AND DRAINED EARTH  
 UNIMPROVED OR PRIMITIVE  
 IMPASSABLE OR UNTRAVELED  
 LEGAL TRAIL  
 DISCONTINUED  
 HIGHWAY CLASS CHANGE  
 RAILROAD  
 INACTIVE RAILROAD  
 NATIONAL FOREST ROAD  
 STATE FOREST HIGHWAY  
 PARK AND RIDE
- PUBLIC LAND - GREEN MOUNTAIN NATIONAL FOREST  
 PUBLIC LAND - STATE/MUNICIPAL
- POLITICAL SUBDIVISIONS**
- STATE BOUNDARY
  - COUNTY BOUNDARY
  - TOWN BOUNDARY
  - VILLAGE BOUNDARY
  - URBAN COMPACT BOUNDARY
  - WATER BODY
  - STREAM OR BROOK
- BRIDGE OR CULVERT**
- BRIDGE OR CULVERT > 20'
  - BRIDGE OR CULVERT 6' - 20'
  - VOBCIT BRIDGE
  - VOBCIT CULVERT > 6'
  - STATE BRIDGE OR CULVERT IDENTIFIER
  - TOWN BRIDGE OR CULVERT IDENTIFIER
- FEDERAL CLASSIFICATION IDENTIFIER**
- FAU URBAN ARTERIAL OR COLLECTOR
  - MA MINOR ARTERIAL
  - MJC MAJOR COLLECTOR
  - MNC MINOR COLLECTOR
  - PA PRINCIPAL ARTERIAL

**DISCLAIMER:**  
 The untraveled highways (laid-out town highways), discontinued highways, and legal trails hereon are those of which the Agency of Transportation has record; others may exist.

Highway and bridge data by the Agency of Transportation. Town short structures are drawn from the Vermont Online Bridge & Culvert Inventory Tool (VOBCIT) database. All other data from the Vermont Center for Geographic Information. Only named streams are shown.

Vermont State Plane Coordinate System  
 North American Datum of 1983  
 SPCS\_Zone\_Identifier: 4400  
 Geodetic Reference System 80  
 4,000-meter grid, Easting - Northing



**VERMONT**  
**GENERAL HIGHWAY MAP**  
**Town of Windham**  
 WINDHAM COUNTY  
 Transportation District #2  
 Prepared by the  
 Vermont Agency of Transportation  
 Division of Policy, Planning and Intermodal Development  
 in cooperation with  
 U.S. Department of Transportation  
 Federal Highway Administration

