

TOWN HWY. No.	LENGTH IN MILES CLASS 3	CLASS 4
6	2.95	(0.85)
7	5.03	
8	3.13	
9	0.33	
10	0.29	
11	3.28	
12	0.40	
13	1.09	
14	1.00	
15	0.65	
16	0.30	(0.05)
17	3.30	
18	3.60	
19		(0.75)
20	2.10	
21	0.90	
22	0.62	
23		(0.72)
24	0.86	
25	1.74	
26	1.05	
27	0.14	
28	0.60	
29	2.22	
30	0.80	
31	0.05	
32		(1.70)
<b>TOTAL</b>	<b>36.43</b>	<b>4.07</b>

TOWN HWY. No.	LENGTH IN MILES "NOT UP TO STANDARD"
23	(0.18)
27	(0.11)
<b>TOTAL</b>	<b>0.29</b>

\* The sections of the town highways listed above are legally Class 3, but have been deemed "Not Up To Standard" and are functionally Class 4 Town Highways

MILEAGE SUMMARY	
CLASS 2	
TH-1	3.720
TH-2	4.150
TH-3	4.900
TH-4	2.100
<b>TOTAL CLASS 2</b>	<b>14.870</b>
<b>TOTAL CLASS 3</b>	<b>36.43</b>
<b>TOTAL TOWN</b>	<b>51.300</b>
STATE HIGHWAY VT-22A	6.276
<b>TOTAL STATE HIGHWAY</b>	<b>6.276</b>
<b>TOTAL STATE</b>	<b>6.276</b>

**TOTAL, TRAVELED HIGHWAYS, FEB. 10, 2020: 57.576**  
(Excludes Class 4 and Legal Trail Mileage)

- HIGHWAYS**
- INTERSTATE
- U.S. ROUTE
- STATE ROUTE
- CLASS 1
- CLASS 2
- CLASS 3
- CLASS 4
- LEGAL TRAIL
- PARK AND RIDE
- INTERSTATE OR DIVIDED HIGHWAY
- STATE - HARD SURFACE OR PAVED
- TOWN - HARD SURFACE OR PAVED
- GRAVEL
- SOIL OR GRADED AND DRAINED EARTH
- UNIMPROVED OR PRIMITIVE
- IMPASSABLE OR UNTRAVELED
- LEGAL TRAIL
- DISCONTINUED
- HIGHWAY CLASS CHANGE
- RAILROAD
- INACTIVE RAILROAD
- PUBLIC LAND - NATIONAL FOREST
- PUBLIC LAND - STATE/MUNICIPAL
- NFR NATIONAL FOREST ROAD
- SFH STATE FOREST HIGHWAY

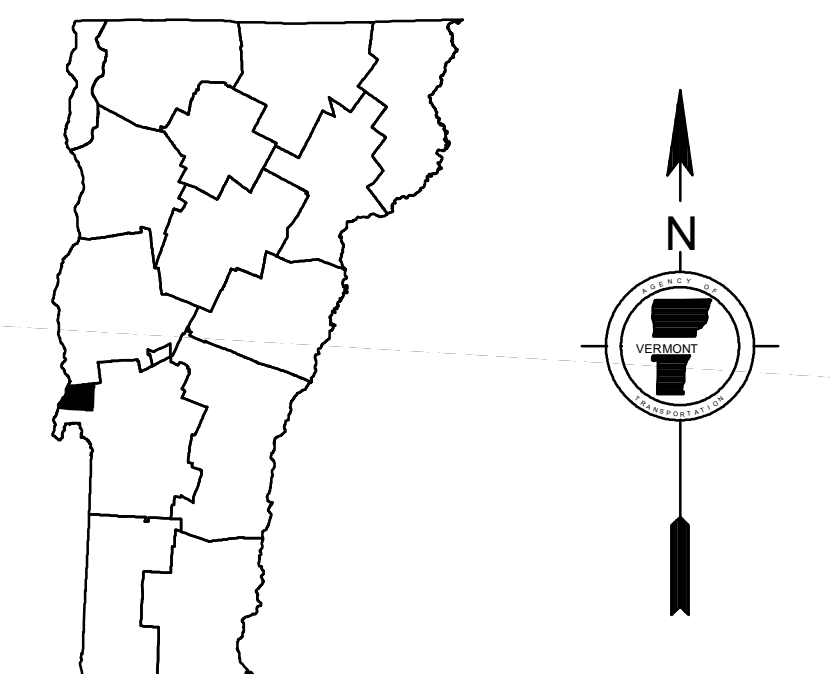
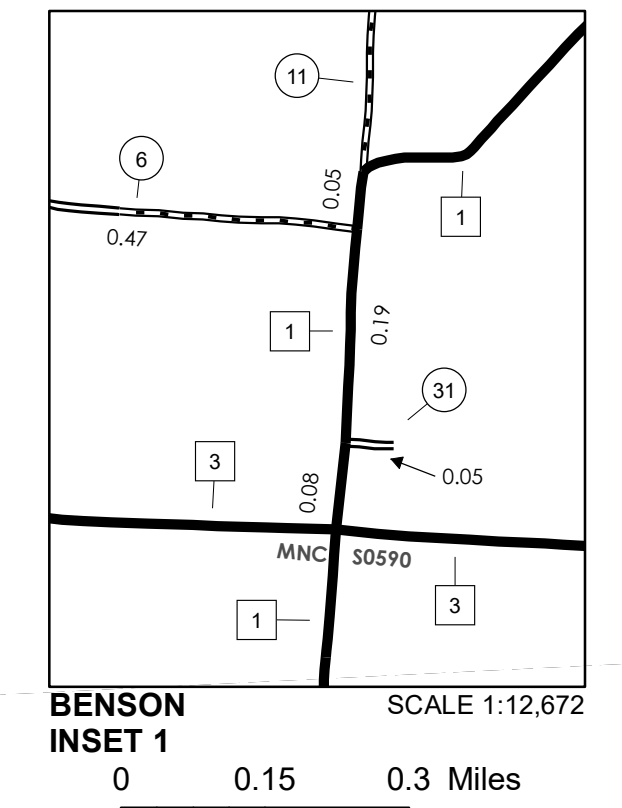
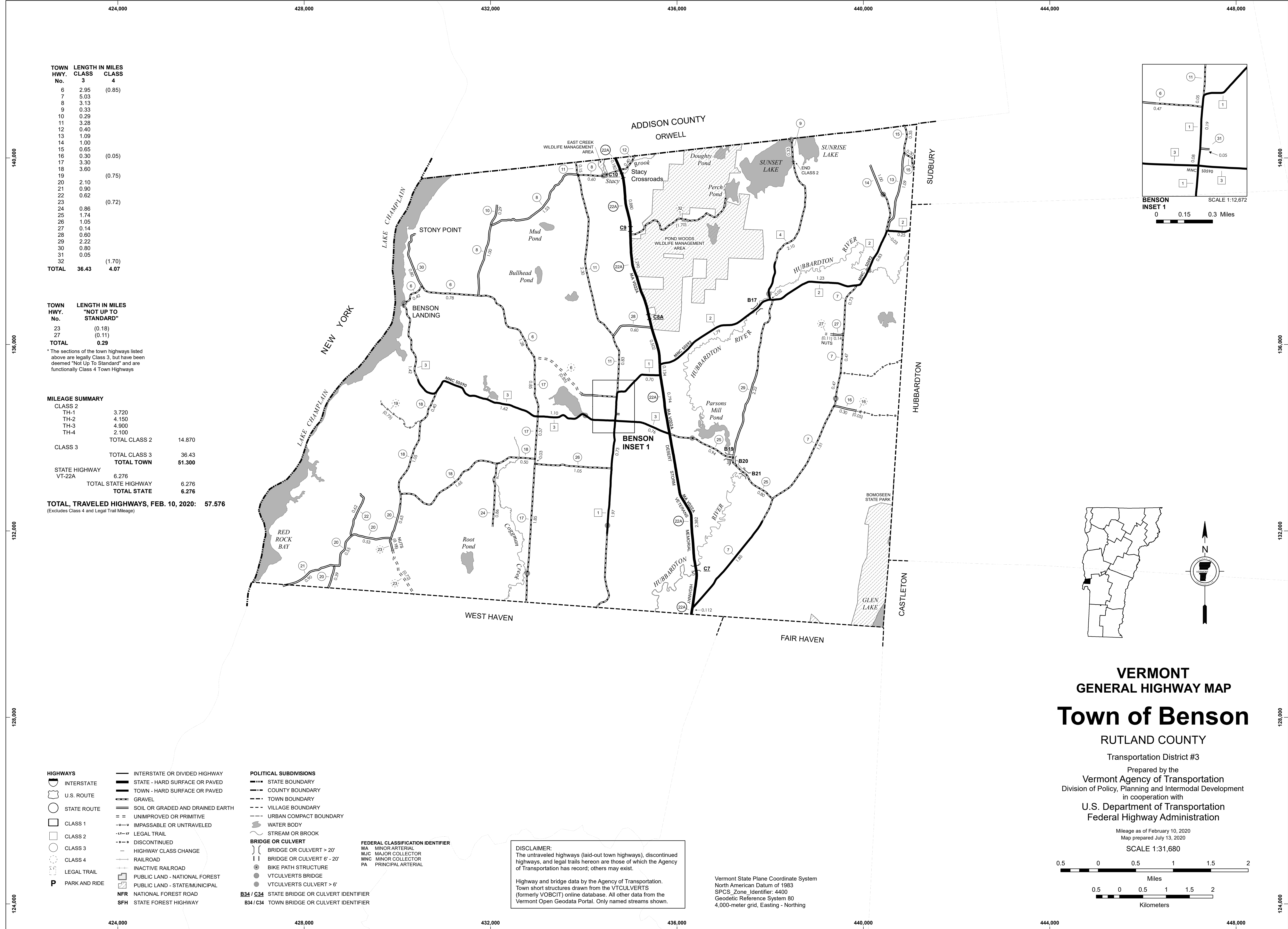
- POLITICAL SUBDIVISIONS**
- STATE BOUNDARY
- COUNTY BOUNDARY
- TOWN BOUNDARY
- VILLAGE BOUNDARY
- URBAN COMPACT BOUNDARY
- WATER BODY
- STREAM OR BROOK
- BRIDGE OR CULVERT**
- BRIDGE OR CULVERT > 20'
- BRIDGE OR CULVERT 6' - 20'
- BIKE PATH STRUCTURE
- VT CULVERTS BRIDGE
- VT CULVERTS CULVERT > 6'
- B34 / C34 STATE BRIDGE OR CULVERT IDENTIFIER
- B34 / C34 TOWN BRIDGE OR CULVERT IDENTIFIER

- FEDERAL CLASSIFICATION IDENTIFIER**
- MA MINOR ARTERIAL
- MJC MAJOR COLLECTOR
- MNC MINOR COLLECTOR
- PA PRINCIPAL ARTERIAL

**DISCLAIMER:**  
The untraveled highways (laid-out town highways), discontinued highways, and legal trails hereon are those of which the Agency of Transportation has record; others may exist.

Highway and bridge data by the Agency of Transportation. Town short structures drawn from the VT CULVERTS (formerly VOBCIT) online database. All other data from the Vermont Open Geodata Portal. Only named streams shown.

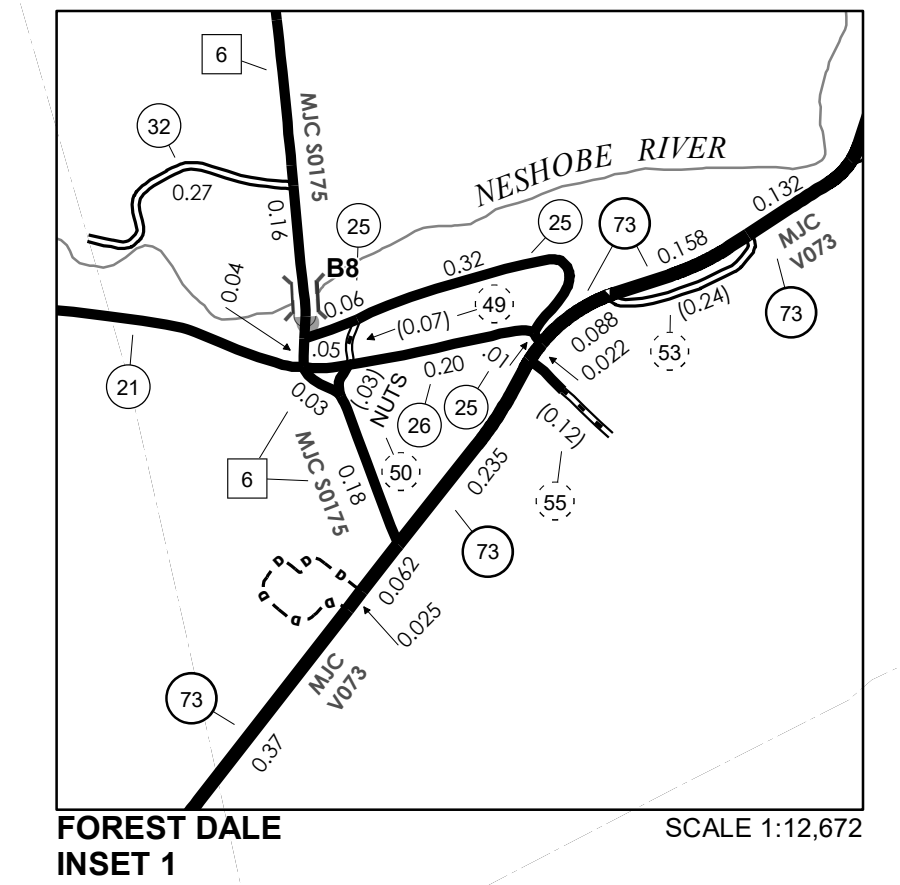
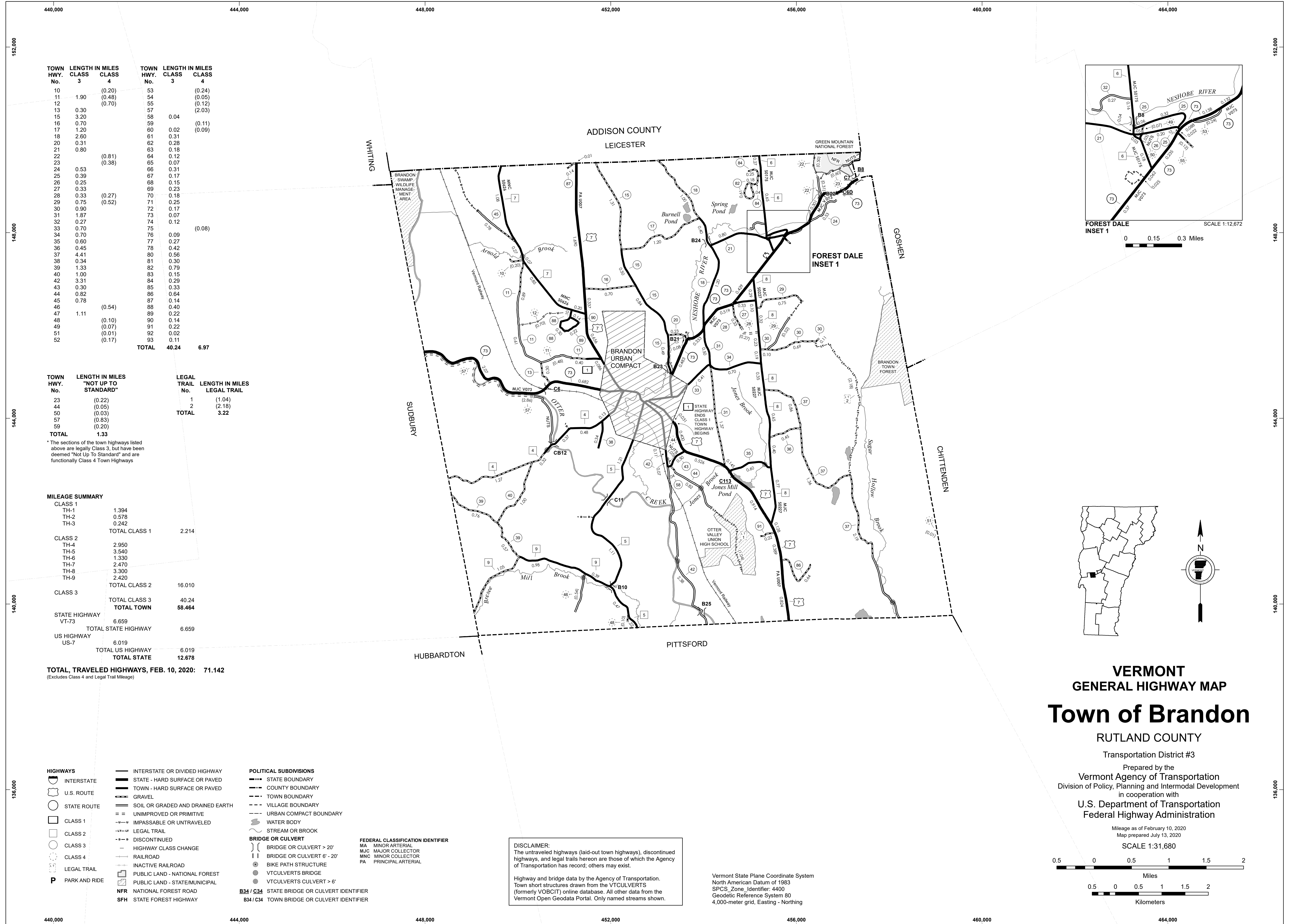
Vermont State Plane Coordinate System  
North American Datum of 1983  
SPCS\_Zone\_Identifier: 4400  
Geodetic Reference System 80  
4,000-meter grid, Easting - Northing



**VERMONT  
GENERAL HIGHWAY MAP  
Town of Benson  
RUTLAND COUNTY**

Transportation District #3  
Prepared by the  
Vermont Agency of Transportation  
Division of Policy, Planning and Intermodal Development  
in cooperation with  
U.S. Department of Transportation  
Federal Highway Administration

Mileage as of February 10, 2020  
Map prepared July 13, 2020  
**SCALE 1:31,680**



TOWN HWY. No.	LENGTH IN MILES CLASS 3	LENGTH IN MILES CLASS 4	TOWN HWY. No.	LENGTH IN MILES CLASS 3	LENGTH IN MILES CLASS 4
10		(0.20)	53		(0.24)
11	1.90	(0.48)	54		(0.05)
12		(0.70)	55		(0.12)
13	0.30		57		(2.03)
15	3.20		58	0.04	
16	0.70		59		(0.11)
17	1.20		60	0.02	(0.09)
18	2.60		61	0.31	
20	0.31		62	0.28	
21	0.80		63	0.18	
22		(0.81)	64	0.12	
23		(0.38)	65	0.07	
24	0.53		66	0.31	
25	0.39		67	0.17	
26	0.25		68	0.15	
27	0.33		69	0.23	
28	0.33	(0.27)	70	0.18	
29	0.75	(0.52)	71	0.25	
30	0.90		72	0.17	
31	1.87		73	0.07	
32	0.27		74	0.12	
33	0.70		75		(0.08)
34	0.70		76	0.09	
35	0.60		77	0.27	
36	0.45		78	0.42	
37	4.41		80	0.56	
38	0.34		81	0.30	
39	1.33		82	0.79	
40	1.00		83	0.15	
42	3.31		84	0.29	
43	0.30		85	0.33	
44	0.82		86	0.64	
45	0.78		87	0.14	
46		(0.54)	88	0.40	
47	1.11		89	0.22	
48		(0.10)	90	0.14	
49		(0.07)	91	0.22	
51		(0.01)	92	0.02	
52		(0.17)	93	0.11	
<b>TOTAL</b>			<b>40.24</b>		<b>6.97</b>

TOWN HWY. No.	LENGTH IN MILES "NOT UP TO STANDARD"	LEGAL TRAIL No.	LENGTH IN MILES LEGAL TRAIL
23	(0.22)	1	(1.04)
44	(0.05)	2	(2.18)
50	(0.03)		
57	(0.83)		
59	(0.20)		
<b>TOTAL</b>			<b>1.33</b>

\* The sections of the town highways listed above are legally Class 3, but have been deemed "Not Up To Standard" and are functionally Class 4 Town Highways

MILEAGE SUMMARY			
CLASS 1			
TH-1	1.394		
TH-2	0.578		
TH-3	0.242		
<b>TOTAL CLASS 1</b>			<b>2.214</b>
CLASS 2			
TH-4	2.950		
TH-5	3.540		
TH-6	1.330		
TH-7	2.470		
TH-8	3.300		
TH-9	2.420		
<b>TOTAL CLASS 2</b>			<b>16.010</b>
CLASS 3			
<b>TOTAL CLASS 3</b>			<b>40.24</b>
<b>TOTAL TOWN</b>			<b>58.464</b>
STATE HIGHWAY			
VT-73	6.659		
<b>TOTAL STATE HIGHWAY</b>			<b>6.659</b>
US HIGHWAY			
US-7	6.019		
<b>TOTAL US HIGHWAY</b>			<b>6.019</b>
<b>TOTAL STATE</b>			<b>12.678</b>

**TOTAL, TRAVELED HIGHWAYS, FEB. 10, 2020: 71,142**  
(Excludes Class 4 and Legal Trail Mileage)

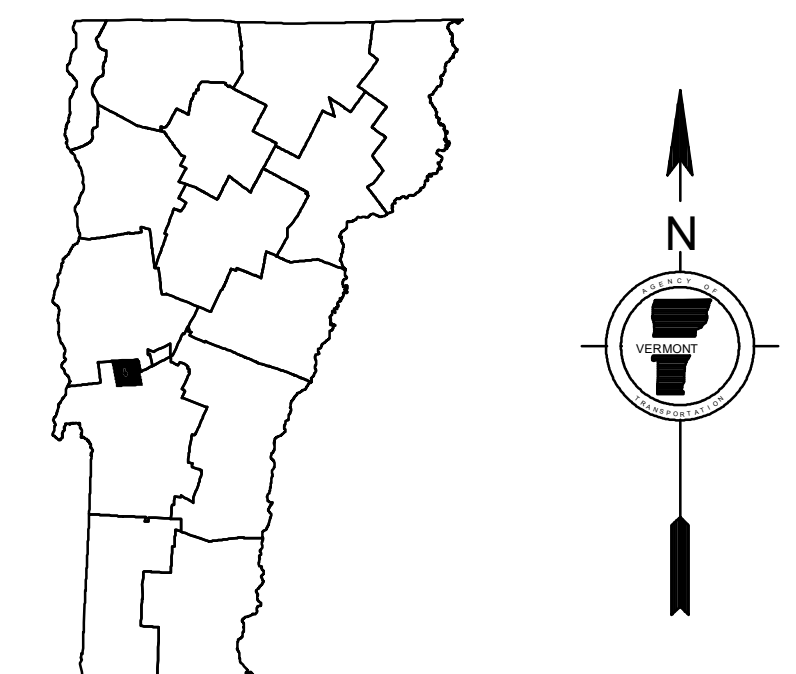
- HIGHWAYS**
  - INTERSTATE
  - U.S. ROUTE
  - STATE ROUTE
  - CLASS 1
  - CLASS 2
  - CLASS 3
  - CLASS 4
  - LEGAL TRAIL
  - PARK AND RIDE
- INTERSTATE OR DIVIDED HIGHWAY
- STATE - HARD SURFACE OR PAVED
- TOWN - HARD SURFACE OR PAVED
- GRAVEL
- SOIL OR GRADED AND DRAINED EARTH
- UNIMPROVED OR PRIMITIVE
- IMPASSABLE OR UNTRAVELED
- LEGAL TRAIL
- DISCONTINUED
- HIGHWAY CLASS CHANGE
- RAILROAD
- INACTIVE RAILROAD
- PUBLIC LAND - NATIONAL FOREST
- PUBLIC LAND - STATE/MUNICIPAL
- NFR NATIONAL FOREST ROAD
- SFH STATE FOREST HIGHWAY

- POLITICAL SUBDIVISIONS**
  - STATE BOUNDARY
  - COUNTY BOUNDARY
  - TOWN BOUNDARY
  - VILLAGE BOUNDARY
  - URBAN COMPACT BOUNDARY
  - WATER BODY
  - STREAM OR BROOK
- BRIDGE OR CULVERT**
  - BRIDGE OR CULVERT > 20'
  - BRIDGE OR CULVERT 6' - 20'
  - BIKE PATH STRUCTURE
  - VT CULVERTS BRIDGE
  - VT CULVERTS CULVERT > 6'
  - B34 / C34 STATE BRIDGE OR CULVERT IDENTIFIER
  - B34 / C34 TOWN BRIDGE OR CULVERT IDENTIFIER
- FEDERAL CLASSIFICATION IDENTIFIER**
  - MA MINOR ARTERIAL
  - MJC MAJOR COLLECTOR
  - MNC MINOR COLLECTOR
  - PA PRINCIPAL ARTERIAL

**DISCLAIMER:**  
The untraveled highways (laid-out town highways), discontinued highways, and legal trails hereon are those of which the Agency of Transportation has record; others may exist.

Highway and bridge data by the Agency of Transportation. Town short structures drawn from the VT CULVERTS (formerly VOBCIT) online database. All other data from the Vermont Open Geodata Portal. Only named streams shown.

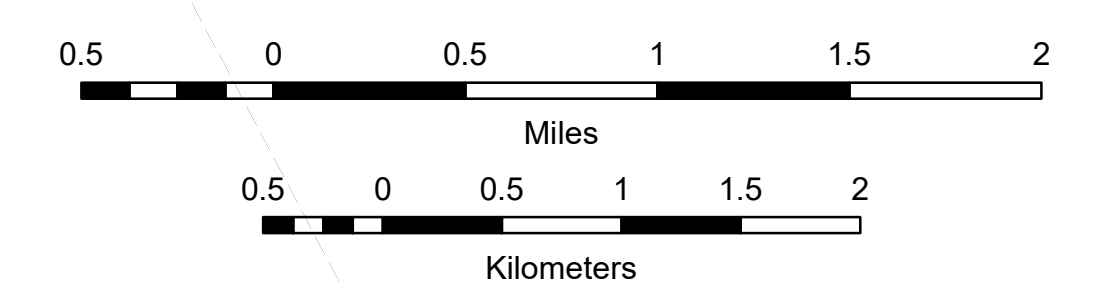
Vermont State Plane Coordinate System  
North American Datum of 1983  
SPCS\_Zone\_Identifier: 4400  
Geodetic Reference System 80  
4,000-meter grid, Easting - Northing



**VERMONT**  
**GENERAL HIGHWAY MAP**  
**Town of Brandon**  
RUTLAND COUNTY  
Transportation District #3

Prepared by the  
Vermont Agency of Transportation  
Division of Policy, Planning and Intermodal Development  
in cooperation with  
U.S. Department of Transportation  
Federal Highway Administration

Mileage as of February 10, 2020  
Map prepared July 13, 2020  
SCALE 1:31,680

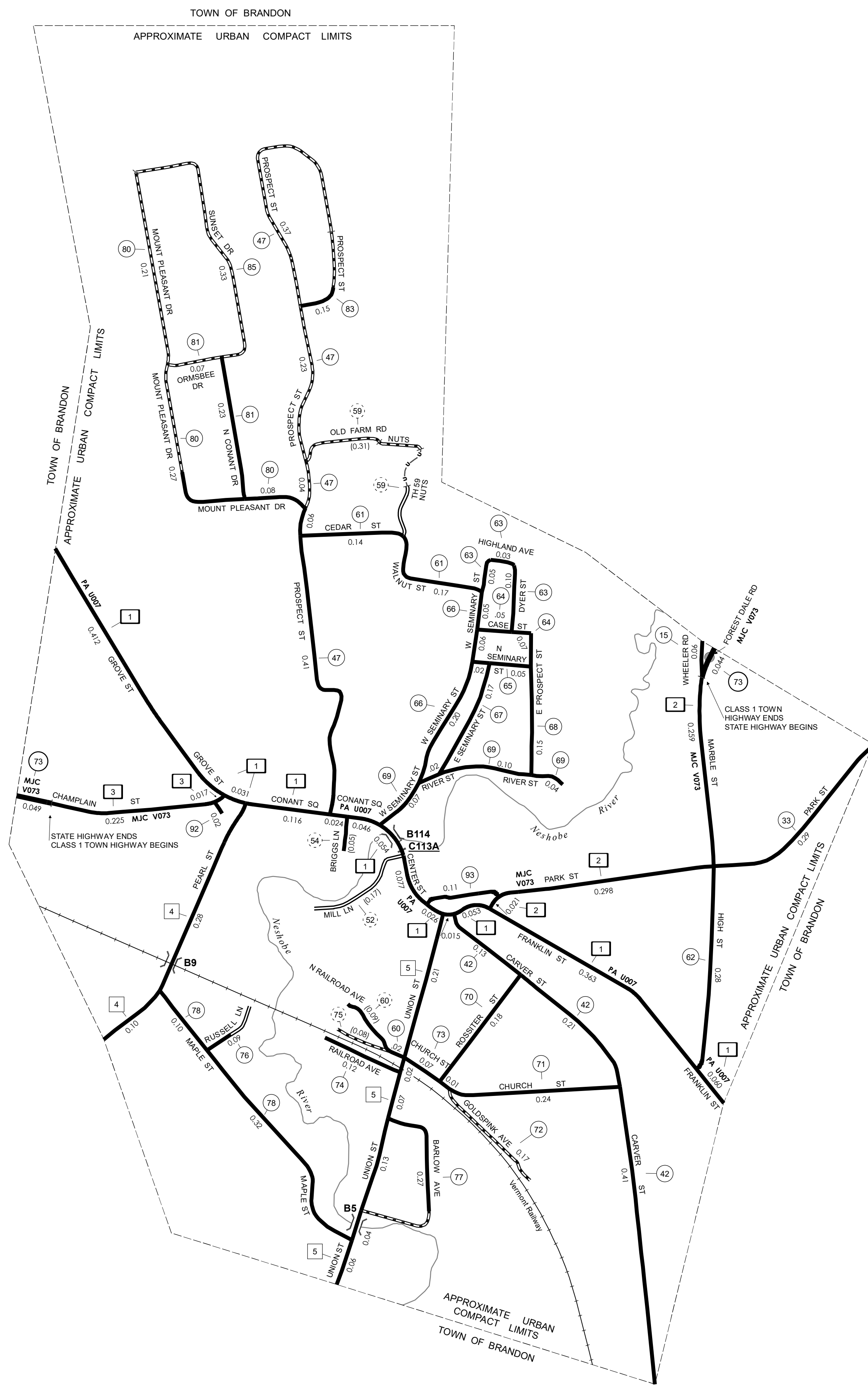


TOWN HWY. No.	LENGTH IN MILES CLASS 3	CLASS 4	TOWN ROAD NAME
15	0.06		WHEELER RD
33	0.29		PARK ST
42	0.75		CARVER ST
47	1.11		PROSPECT ST
52		(0.17)	MILL LN
54		(0.05)	BRIGGS LN
59		(0.11)	OLD FARM RD
60	0.02		N RAILROAD AVE
61	0.14	(0.09)	N RAILROAD AVE
61	0.17		CEDAR ST
62	0.28		WALNUT ST
63	0.03		HIGH ST
63	0.05		HIGHLAND AVE
63	0.05		W SEMINARY ST
63	0.10		DYER ST
64	0.04		E PROSPECT ST
64	0.08		CASE ST
65	0.07		N SEMINARY ST
66	0.31		W SEMINARY ST
67	0.17		E SEMINARY ST
68	0.15		E PROSPECT ST
69	0.07		W SEMINARY ST
69	0.16		RIVER ST
70	0.18		ROSSITER ST
71	0.25		CHURCH ST
72	0.17		GOLDSPINK AVE
73	0.07		CHURCH ST
74	0.12		RAILROAD AVE
75		(0.08)	TOWN HWY 75
76	0.09		RUSSELL LN
77	0.27		BARLOW AVE
78	0.42		MAPLE ST
80	0.56		MOUNT PLEASANT DR
81	0.07		ORMSBEE DR
81	0.23		N CONANT DR
83	0.15		PROSPECT ST
85	0.02		ORMSBEE DR
85	0.31		SUNSET DR
92	0.02		TOWN HWY 4
93	0.11		TH 93
<b>TOTAL</b>	<b>7.09</b>	<b>0.50</b>	

TOWN HWY. No.	LENGTH IN MILES "NOT UP TO STANDARD"
59	(0.20)
<b>TOTAL</b>	<b>0.20</b>

\* The sections of the town highways listed above are legally Class 3, but have been deemed "Not Up To Standard" and are functionally Class 4 Town Highways

MILEAGE SUMMARY			
CLASS 1			
TH-1	1.277		
TH-2	0.578		
TH-3	0.242		
	<b>TOTAL CLASS 1</b>	<b>2.097</b>	
CLASS 2			
TH-4	0.380		
TH-5	0.530		
	<b>TOTAL CLASS 2</b>	<b>0.910</b>	
CLASS 3			
	<b>TOTAL CLASS 3</b>	<b>7.09</b>	
	<b>TOTAL TOWN</b>	<b>10.097</b>	
STATE HIGHWAY			
VT-73	0.093		
	<b>TOTAL STATE HIGHWAY</b>	<b>0.093</b>	
	<b>TOTAL STATE</b>	<b>0.093</b>	
<b>TOTAL, TRAVELED HIGHWAYS, FEB. 10, 2020:</b>		<b>10.190</b>	
<small>(Excludes Class 4 and Legal Trail Mileage)</small>			



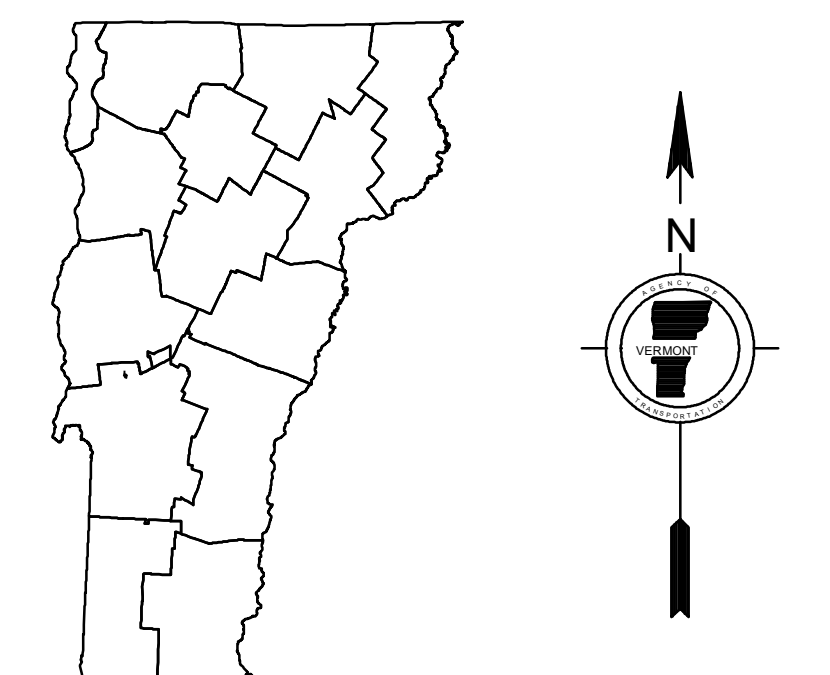
- HIGHWAYS**
- INTERSTATE
  - U.S. ROUTE
  - STATE ROUTE
  - CLASS 1
  - CLASS 2
  - CLASS 3
  - CLASS 4
  - LEGAL TRAIL
  - PARK AND RIDE
  - INTERSTATE OR DIVIDED HIGHWAY
  - STATE - HARD SURFACE OR PAVED
  - TOWN - HARD SURFACE OR PAVED
  - GRAVEL
  - SOIL OR GRADED AND DRAINED EARTH
  - UNIMPROVED OR PRIMITIVE
  - IMPASSABLE OR UNTRAVELED
  - LEGAL TRAIL
  - DISCONTINUED
  - HIGHWAY CLASS CHANGE
  - RAILROAD
  - INACTIVE RAILROAD
  - PUBLIC LAND - NATIONAL FOREST
  - PUBLIC LAND - STATE/MUNICIPAL
  - NATIONAL FOREST ROAD
  - STATE FOREST HIGHWAY

- POLITICAL SUBDIVISIONS**
- STATE BOUNDARY
  - COUNTY BOUNDARY
  - TOWN BOUNDARY
  - VILLAGE BOUNDARY
  - URBAN COMPACT BOUNDARY
  - WATER BODY
  - STREAM OR BROOK
  - BRIDGE OR CULVERT**
  - BRIDGE OR CULVERT > 20'
  - BRIDGE OR CULVERT 6' - 20'
  - BIKE PATH STRUCTURE
  - VT CULVERTS BRIDGE
  - VT CULVERTS CULVERT > 6'
  - STATE BRIDGE OR CULVERT IDENTIFIER
  - TOWN BRIDGE OR CULVERT IDENTIFIER

- FEDERAL CLASSIFICATION IDENTIFIER**
- MA MINOR ARTERIAL
  - MJC MAJOR COLLECTOR
  - MNC MINOR COLLECTOR
  - PA PRINCIPAL ARTERIAL

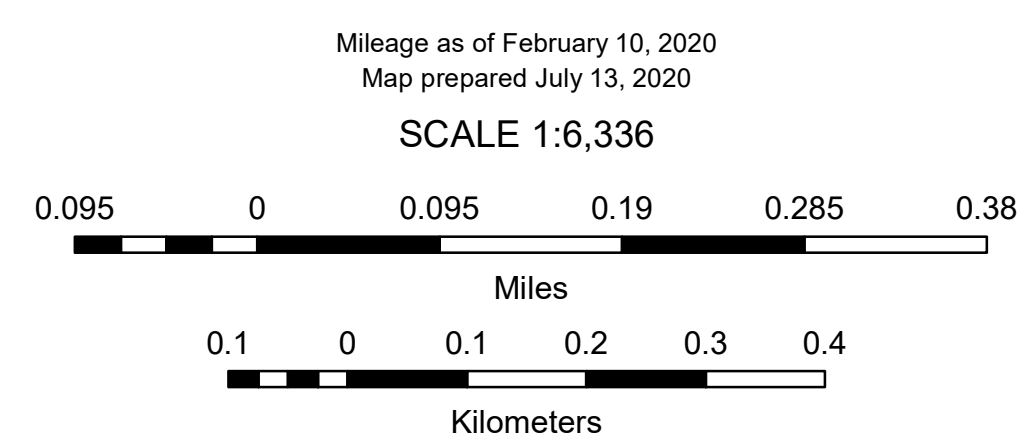
**DISCLAIMER:**  
The untraveled highways (laid-out town highways), discontinued highways, and legal trails hereon are those of which the Agency of Transportation has record; others may exist.  
Highway and bridge data by the Agency of Transportation. Town short structures drawn from the VT CULVERTS (formerly VOBCT) online database. All other data from the Vermont Open Geodata Portal. Only named streams shown.

Vermont State Plane Coordinate System  
North American Datum of 1983  
SPCS\_Zone\_Identifier: 4400  
Geodetic Reference System 80  
2,000-meter grid, Easting - Northing

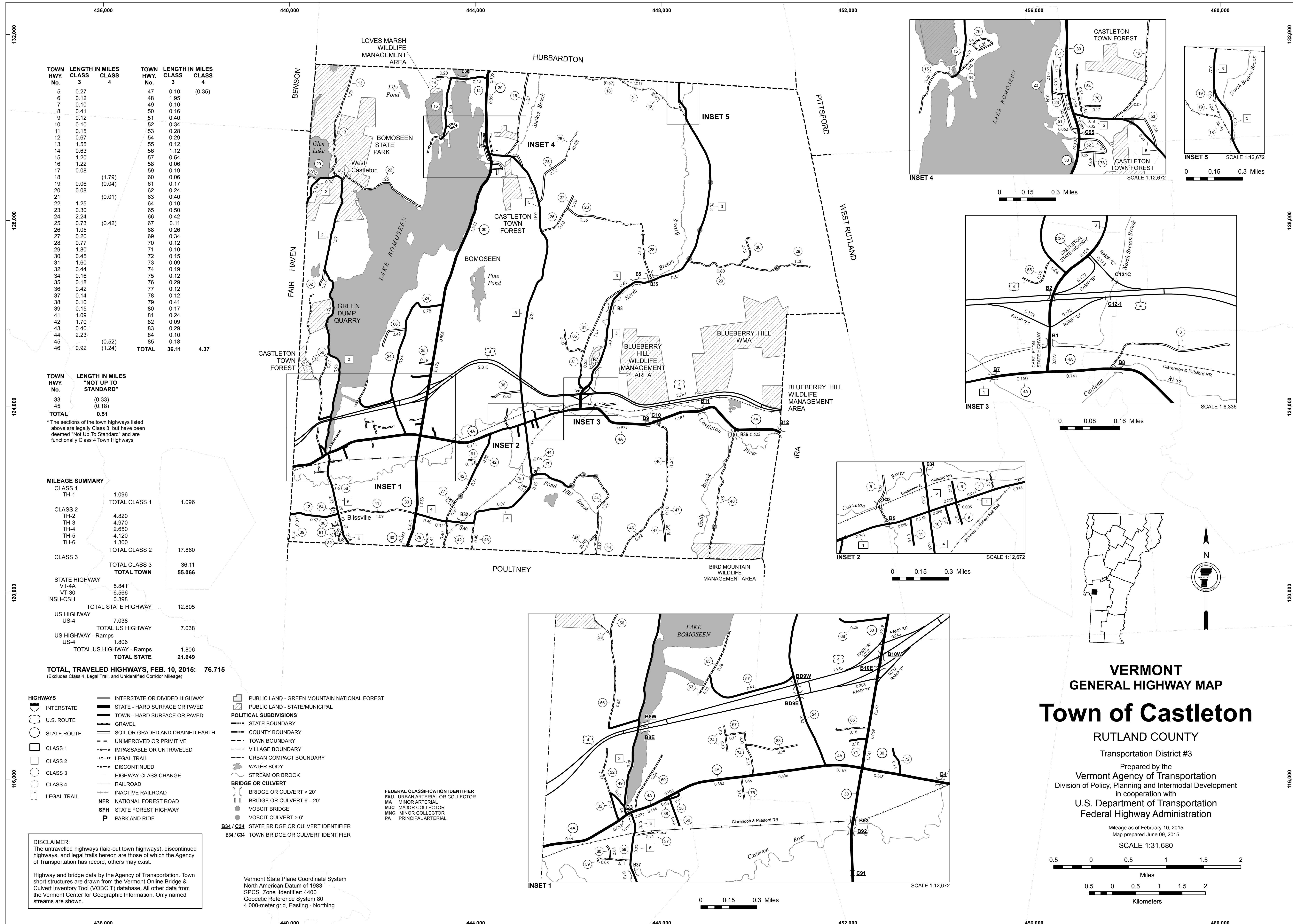


VERMONT  
GENERAL HIGHWAY MAP  
**Urban Compact of  
Brandon**  
RUTLAND COUNTY

Transportation District #3  
Prepared by the  
Vermont Agency of Transportation  
Division of Policy, Planning and Intermodal Development  
in cooperation with  
U.S. Department of Transportation  
Federal Highway Administration







TOWN HWY. No.	LENGTH IN MILES CLASS 3	LENGTH IN MILES CLASS 4	TOWN HWY. No.	LENGTH IN MILES CLASS 3	LENGTH IN MILES CLASS 4
5	0.27		47	0.10	(0.35)
6	0.12		48	1.95	
7	0.10		49	0.10	
8	0.41		50	0.16	
9	0.12		51	0.40	
10	0.10		52	0.34	
11	0.15		53	0.28	
12	0.67		54	0.29	
13	1.55		55	0.12	
14	0.63		56	1.12	
15	1.20		57	0.54	
16	1.22		58	0.06	
17	0.08		59	0.19	
18		(1.79)	60	0.06	
19	0.06	(0.04)	61	0.17	
20	0.08		62	0.24	
21		(0.01)	63	0.40	
22	1.25		64	0.10	
23	0.30		65	0.50	
24	2.24		66	0.42	
25	0.73	(0.42)	67	0.11	
26	1.05		68	0.26	
27	0.20		69	0.34	
28	0.77		70	0.12	
29	1.80		71	0.10	
30	0.45		72	0.15	
31	1.60		73	0.09	
32	0.44		74	0.19	
34	0.16		75	0.12	
35	0.18		76	0.29	
36	0.42		77	0.12	
37	0.14		78	0.12	
38	0.10		79	0.41	
39	0.15		80	0.17	
41	1.09		81	0.24	
42	1.70		82	0.09	
43	0.40		83	0.29	
44	2.23		84	0.10	
45		(0.52)	85	0.18	
46	0.92	(1.24)	<b>TOTAL</b>	<b>36.11</b>	<b>4.37</b>

TOWN HWY. No.	LENGTH IN MILES "NOT UP TO STANDARD"
33	(0.33)
45	(0.18)
<b>TOTAL</b>	<b>0.51</b>

\* The sections of the town highways listed above are legally Class 3, but have been deemed "Not Up To Standard" and are functionally Class 4 Town Highways

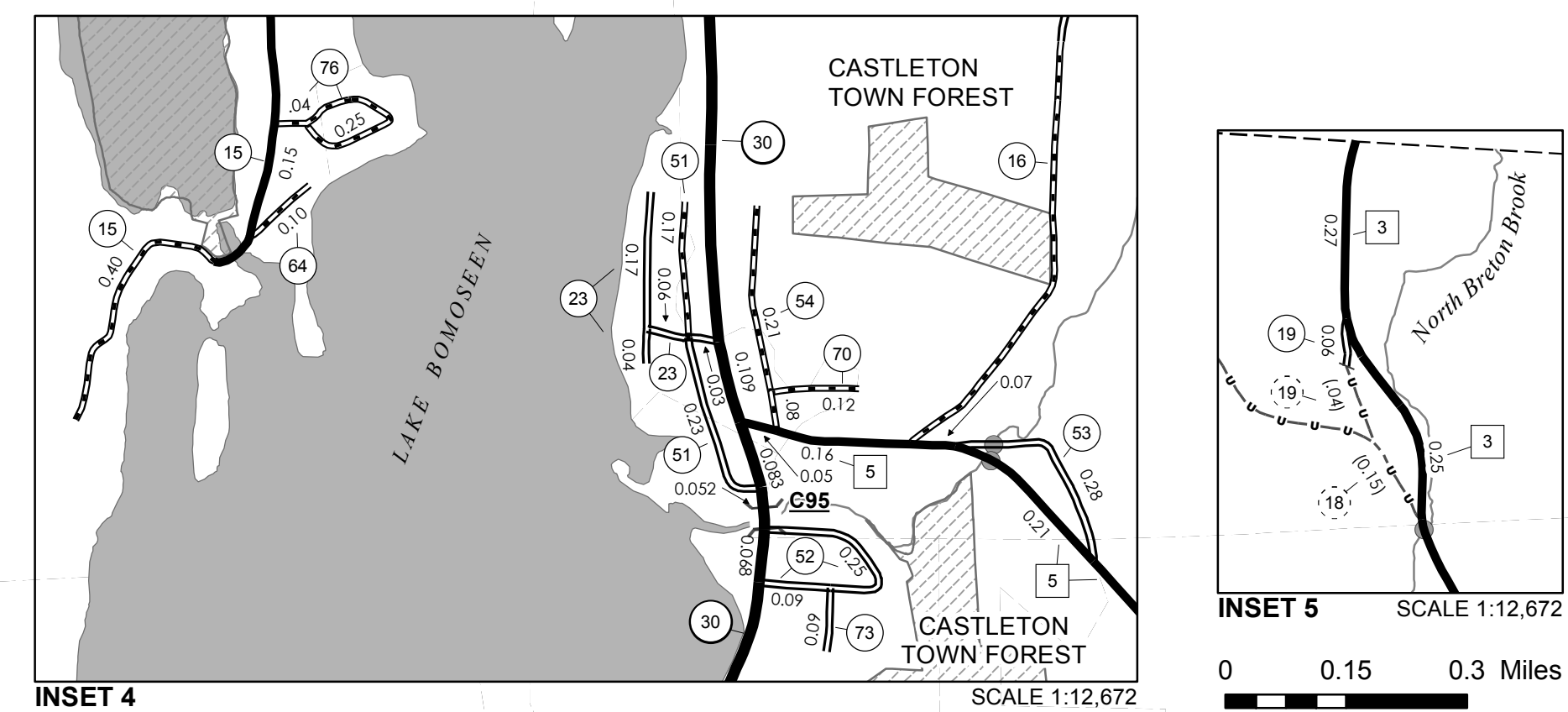
MILEAGE SUMMARY		
CLASS 1		
TH-1	1.096	
<b>TOTAL CLASS 1</b>		<b>1.096</b>
CLASS 2		
TH-2	4.820	
TH-3	4.970	
TH-4	2.650	
TH-5	4.120	
TH-6	1.300	
<b>TOTAL CLASS 2</b>		<b>17.860</b>
CLASS 3		
<b>TOTAL CLASS 3</b>		<b>36.11</b>
<b>TOTAL TOWN</b>		<b>55.066</b>
STATE HIGHWAY		
VT-4A	5.841	
VT-30	6.566	
NSH-CSH	0.398	
<b>TOTAL STATE HIGHWAY</b>		<b>12.805</b>
US HIGHWAY		
US-4	7.038	
<b>TOTAL US HIGHWAY</b>		<b>7.038</b>
US HIGHWAY - Ramps		
US-4	1.806	
<b>TOTAL US HIGHWAY - Ramps</b>		<b>1.806</b>
<b>TOTAL STATE</b>		<b>21.649</b>

**TOTAL TRAVELED HIGHWAYS, FEB. 10, 2015: 76.715**  
(Excludes Class 4, Legal Trail, and Unidentified Corridor Mileage)

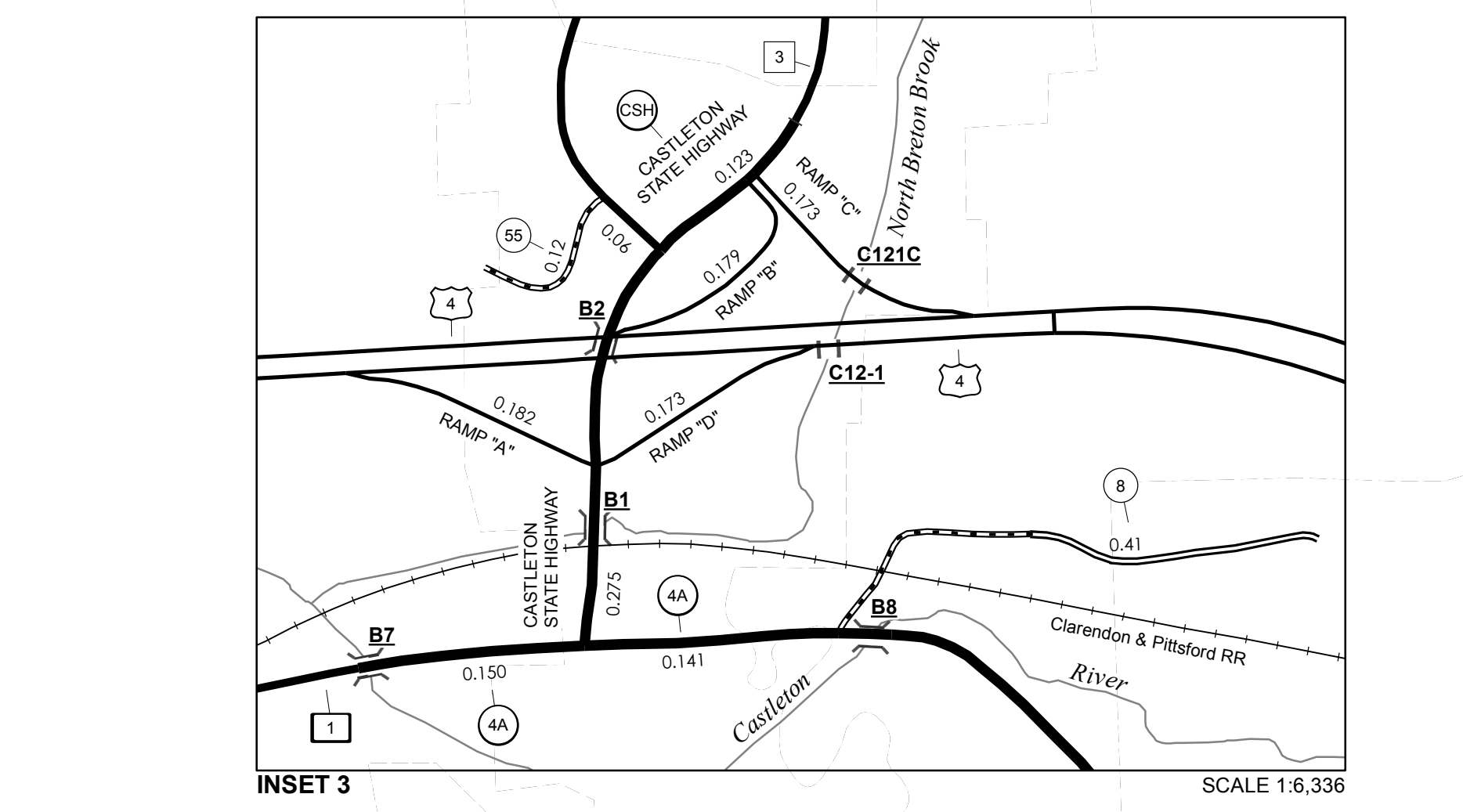
- HIGHWAYS**
  - INTERSTATE OR DIVIDED HIGHWAY
  - STATE - HARD SURFACE OR PAVED
  - TOWN - HARD SURFACE OR PAVED
  - GRAVEL
  - SOIL OR GRADED AND DRAINED EARTH
  - UNIMPROVED OR PRIMITIVE
  - IMPASSABLE OR UNTRAVELED
  - LEGAL TRAIL
  - DISCONTINUED
  - HIGHWAY CLASS CHANGE
  - RAILROAD
  - INACTIVE RAILROAD
  - NFR NATIONAL FOREST ROAD
  - SFH STATE FOREST HIGHWAY
  - P PARK AND RIDE
- PUBLIC LAND - GREEN MOUNTAIN NATIONAL FOREST**
- PUBLIC LAND - STATE/MUNICIPAL**
- POLITICAL SUBDIVISIONS**
  - STATE BOUNDARY
  - COUNTY BOUNDARY
  - TOWN BOUNDARY
  - VILLAGE BOUNDARY
  - URBAN COMPACT BOUNDARY
  - WATER BODY
  - STREAM OR BROOK
- BRIDGE OR CULVERT**
  - BRIDGE OR CULVERT > 20'
  - BRIDGE OR CULVERT 6' - 20'
  - VOBCIT BRIDGE
  - VOBCIT CULVERT > 6'
- B34 / C34 STATE BRIDGE OR CULVERT IDENTIFIER**
- B34 / C34 TOWN BRIDGE OR CULVERT IDENTIFIER**
- FEDERAL CLASSIFICATION IDENTIFIER**
  - FAU URBAN ARTERIAL OR COLLECTOR
  - MA MINOR ARTERIAL
  - MJC MAJOR COLLECTOR
  - MNC MINOR COLLECTOR
  - PA PRINCIPAL ARTERIAL

**DISCLAIMER:**  
The untraveled highways (laid-out town highways), discontinued highways, and legal trails hereon are those of which the Agency of Transportation has record; others may exist.

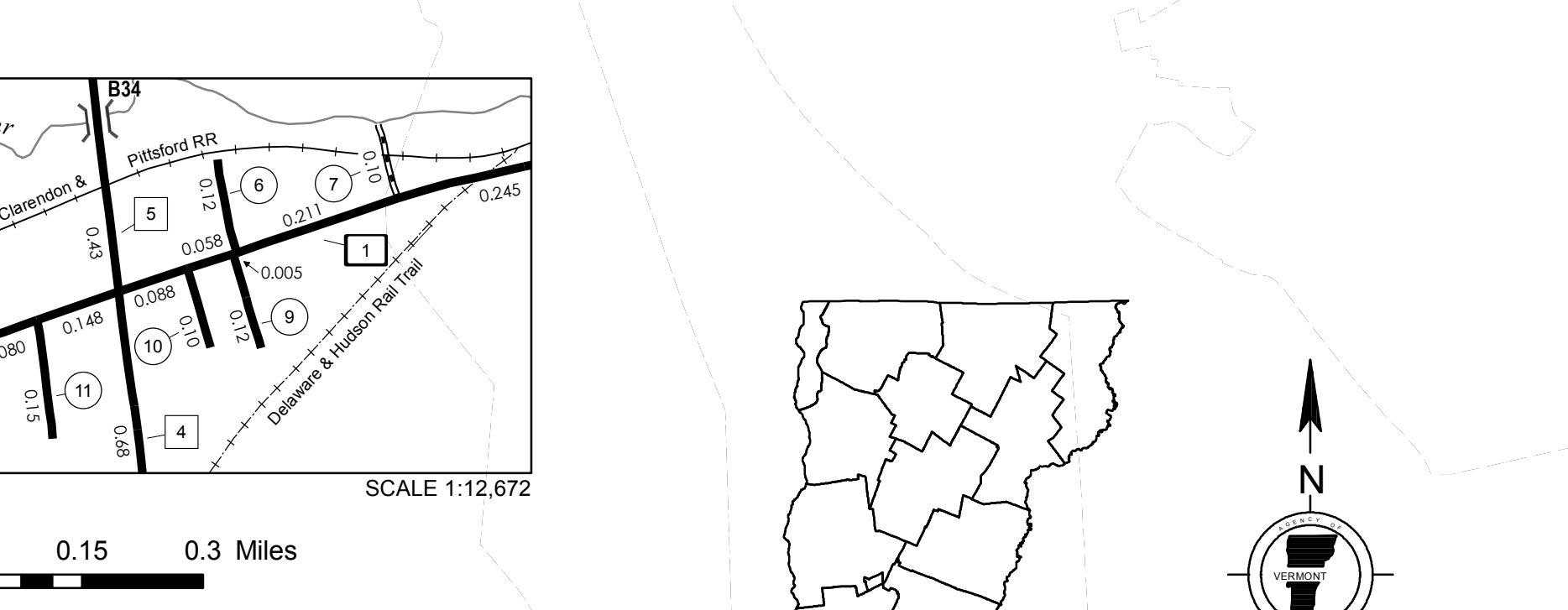
Highway and bridge data by the Agency of Transportation. Town short structures are drawn from the Vermont Online Bridge & Culvert Inventory Tool (VOBCIT) database. All other data from the Vermont Center for Geographic Information. Only named streams are shown.  
Vermont State Plane Coordinate System  
North American Datum of 1983  
SPCS\_Zone\_Identifier: 4400  
Geodetic Reference System 80  
4,000-meter grid, Easting - Northing



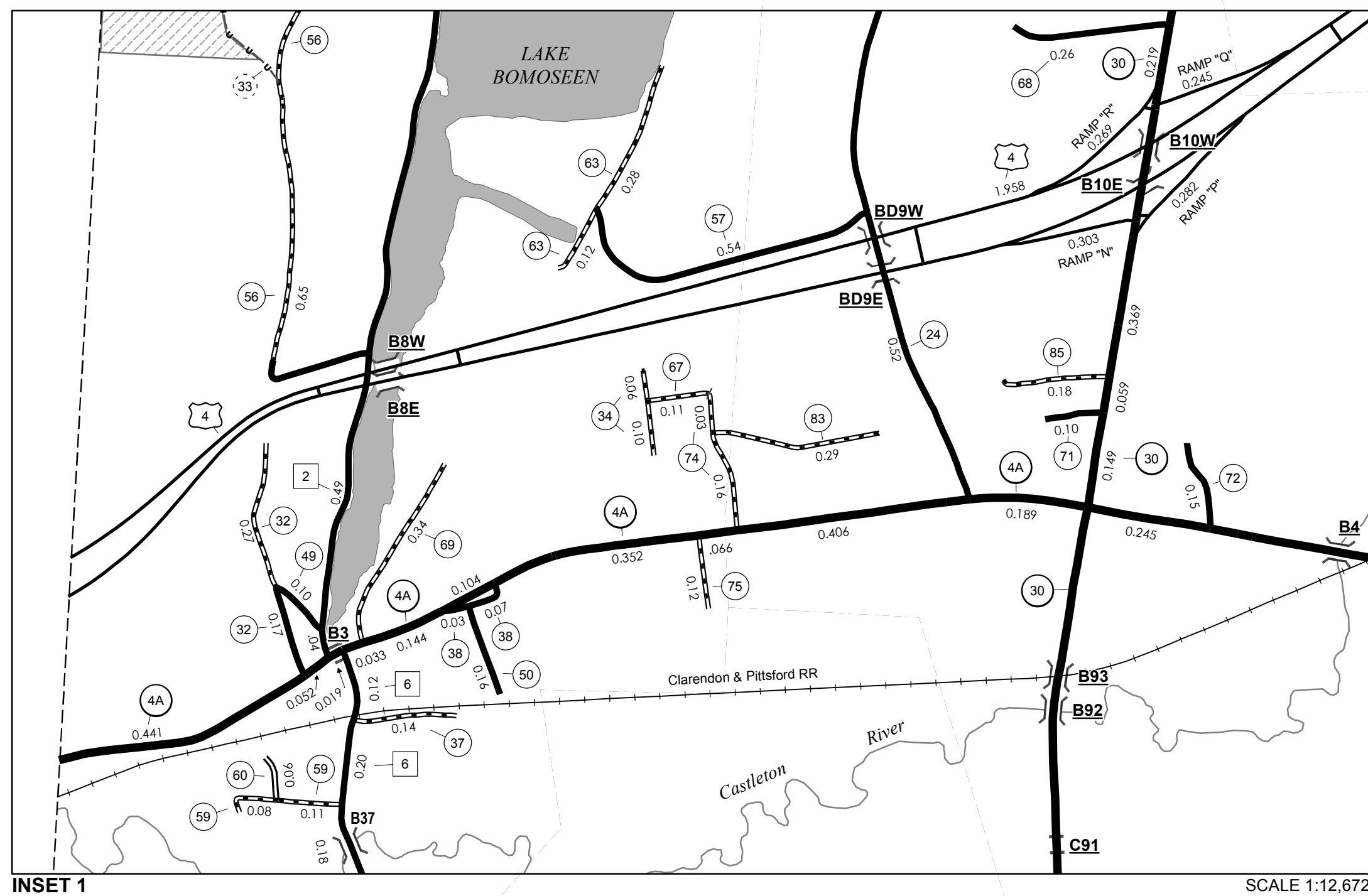
INSET 4 SCALE 1:12,672



INSET 3 SCALE 1:6,336



INSET 2 SCALE 1:12,672



INSET 1 SCALE 1:12,672

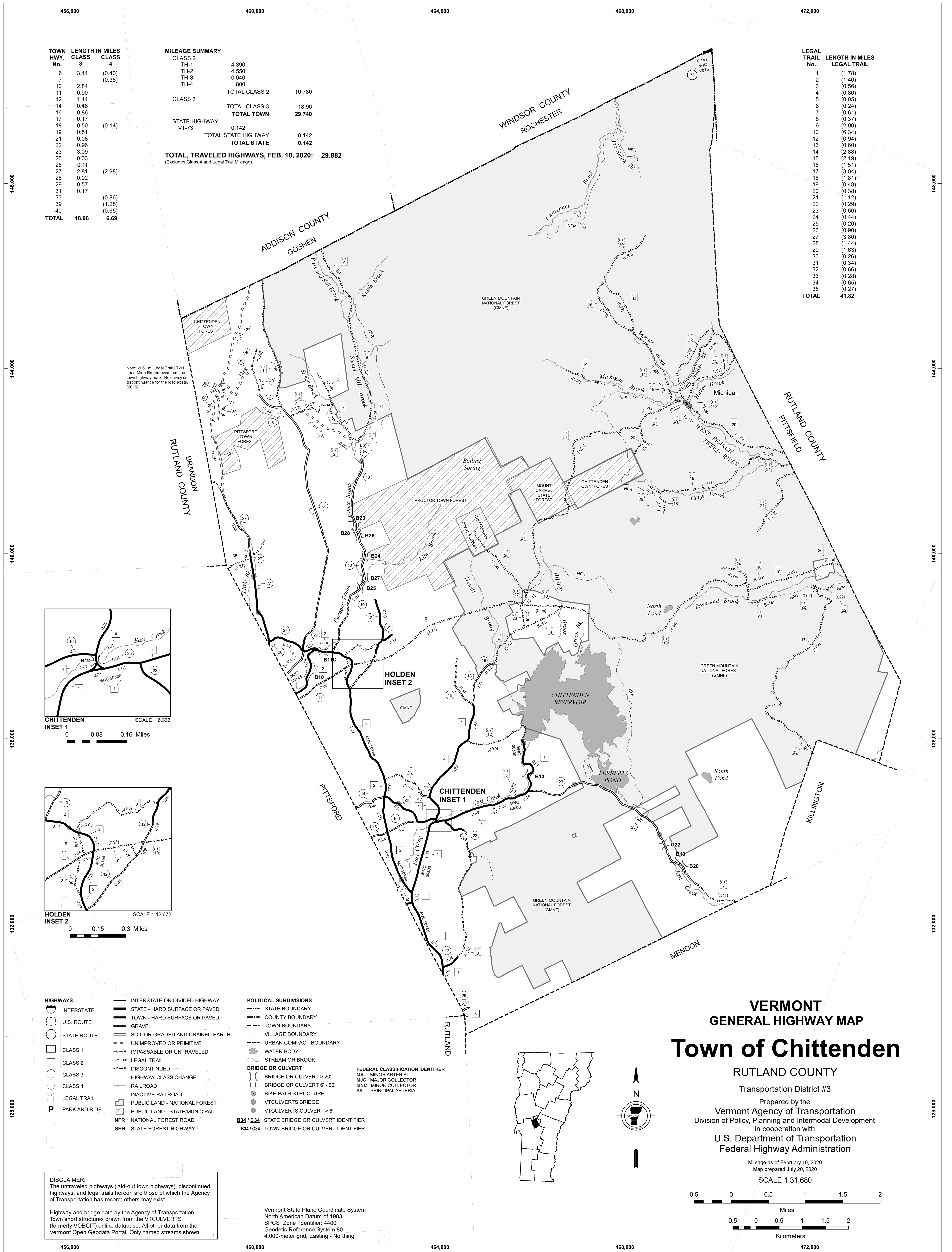
# VERMONT GENERAL HIGHWAY MAP

## Town of Castleton

RUTLAND COUNTY  
Transportation District #3  
Prepared by the  
Vermont Agency of Transportation  
Division of Policy, Planning and Intermodal Development  
in cooperation with  
U.S. Department of Transportation  
Federal Highway Administration

Mileage as of February 10, 2015  
Map prepared June 09, 2015  
SCALE 1:31,680





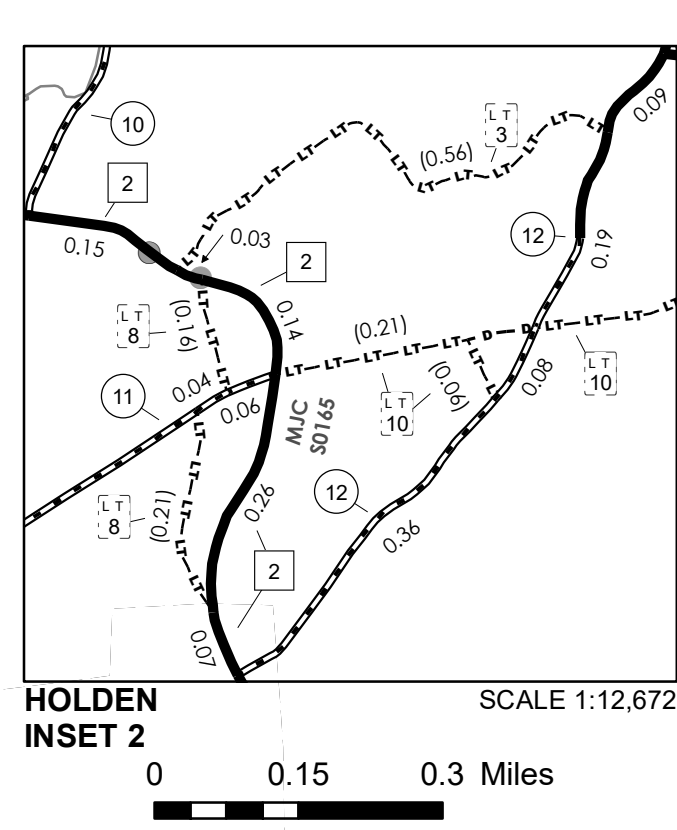
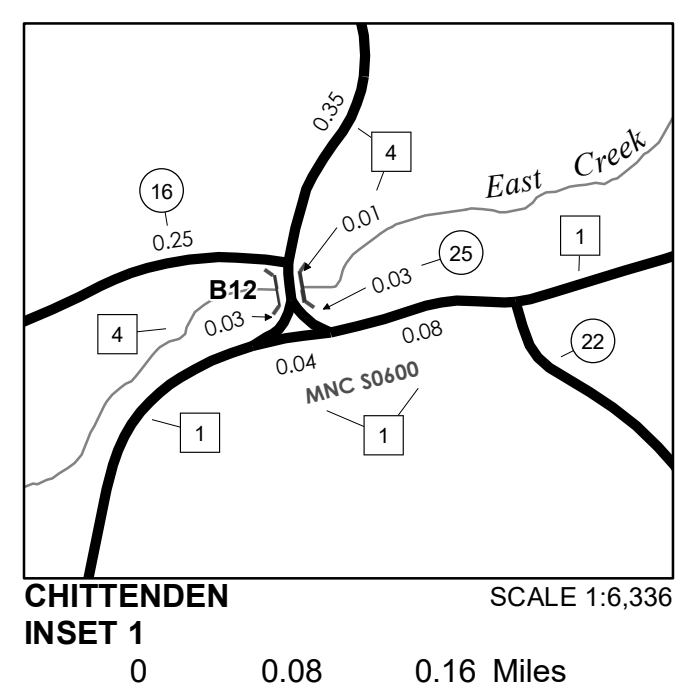
TOWN HWY. No.	CLASS 3	CLASS 4
6	3.44	(0.40)
7	2.84	(0.38)
10	0.90	
11	1.44	
12	0.46	
14	0.86	
16	0.17	
17	0.50	(0.14)
18	0.51	
19	0.08	
21	0.96	
22	3.09	
23	0.03	
25	0.11	
26	2.81	(2.98)
27	0.02	
28	0.57	
29	0.17	
31		(0.86)
33		(1.28)
39		(0.65)
40		
<b>TOTAL</b>	<b>18.96</b>	<b>6.69</b>

**MILEAGE SUMMARY**

CLASS	Length	Total
CLASS 2		
TH-1	4.390	
TH-2	4.550	
TH-3	0.040	
TH-4	1.800	
<b>TOTAL CLASS 2</b>	<b>10.780</b>	
CLASS 3		
<b>TOTAL CLASS 3</b>	<b>18.96</b>	
<b>TOTAL TOWN</b>	<b>29.740</b>	
STATE HIGHWAY VT-73	0.142	
<b>TOTAL STATE HIGHWAY</b>	<b>0.142</b>	
<b>TOTAL STATE</b>	<b>0.142</b>	

**TOTAL TRAVELED HIGHWAYS, FEB. 10, 2020: 29.882**  
(Excludes Class 4 and Legal Trail Mileage)

LEGAL TRAIL No.	LENGTH IN MILES
1	(1.78)
2	(1.40)
3	(0.56)
4	(0.80)
5	(0.05)
6	(0.24)
7	(0.61)
8	(0.37)
9	(2.90)
10	(6.34)
12	(0.94)
13	(0.60)
14	(2.88)
15	(2.19)
16	(1.51)
17	(3.04)
18	(1.81)
19	(0.48)
20	(0.38)
21	(1.12)
22	(0.29)
23	(0.66)
24	(0.44)
25	(0.20)
26	(0.90)
27	(3.80)
28	(1.44)
29	(1.63)
30	(0.26)
31	(0.34)
32	(0.66)
33	(0.28)
34	(0.65)
35	(0.27)
<b>TOTAL</b>	<b>41.82</b>



- HIGHWAYS**
- INTERSTATE
  - U.S. ROUTE
  - STATE ROUTE
  - CLASS 1
  - CLASS 2
  - CLASS 3
  - CLASS 4
  - LEGAL TRAIL
  - PARK AND RIDE
  - INTERSTATE OR DIVIDED HIGHWAY
  - STATE - HARD SURFACE OR PAVED
  - TOWN - HARD SURFACE OR PAVED
  - GRAVEL
  - SOIL OR GRADED AND DRAINED EARTH
  - UNIMPROVED OR PRIMITIVE
  - IMPASSABLE OR UNTRAVELED
  - LEGAL TRAIL
  - DISCONTINUED
  - HIGHWAY CLASS CHANGE
  - RAILROAD
  - INACTIVE RAILROAD
  - PUBLIC LAND - NATIONAL FOREST
  - PUBLIC LAND - STATE/MUNICIPAL
  - NFR NATIONAL FOREST ROAD
  - SFH STATE FOREST HIGHWAY

- POLITICAL SUBDIVISIONS**
- STATE BOUNDARY
  - COUNTY BOUNDARY
  - TOWN BOUNDARY
  - VILLAGE BOUNDARY
  - URBAN COMPACT BOUNDARY
  - WATER BODY
  - STREAM OR BROOK
- BRIDGE OR CULVERT**
- BRIDGE OR CULVERT > 20'
  - BRIDGE OR CULVERT 6' - 20'
  - BIKE PATH STRUCTURE
  - VTCULVERTS BRIDGE
  - VTCULVERTS CULVERT > 6'
  - B34 / C34 STATE BRIDGE OR CULVERT IDENTIFIER
  - B34 / C34 TOWN BRIDGE OR CULVERT IDENTIFIER

**FEDERAL CLASSIFICATION IDENTIFIER**

- MA MINOR ARTERIAL
- MJC MAJOR COLLECTOR
- MNC MINOR COLLECTOR
- PA PRINCIPAL ARTERIAL

**DISCLAIMER:**  
The untraveled highways (laid-out town highways), discontinued highways, and legal trails hereon are those of which the Agency of Transportation has record; others may exist.

Highway and bridge data by the Agency of Transportation. Town short structures drawn from the VTCULVERTS (formerly VOBICIT) online database. All other data from the Vermont Open Geodata Portal. Only named streams shown.

Vermont State Plane Coordinate System  
North American Datum of 1983  
SPCS\_Zone\_Identifier: 4400  
Geodetic Reference System 80  
4,000-meter grid, Easting - Northing

**VERMONT GENERAL HIGHWAY MAP**  
**Town of Chittenden**  
RUTLAND COUNTY  
Transportation District #3

Prepared by the  
Vermont Agency of Transportation  
Division of Policy, Planning and Intermodal Development  
in cooperation with  
U.S. Department of Transportation  
Federal Highway Administration

Mileage as of February 10, 2020  
Map prepared July 20, 2020  
SCALE 1:31,680

MILEAGE SUMMARY

CLASS 2		
TH-1	4.110	
TH-2	5.550	
TH-3	6.190	
TH-4	1.940	
TH-6	0.540	
TH-7	0.740	
TH-8	3.260	
TH-9	0.810	
TOTAL CLASS 2	23.140	
CLASS 2 - Ramps		
TH-3	0.020	
TH-9	0.030	
TOTAL CLASS 2 - Ramps	0.050	
CLASS 3		
TOTAL CLASS 3	26.49	
TOTAL TOWN	49.680	
STATE HIGHWAY		
VT-7B	4.406	
VT-103	1.979	
VT-133	1.434	
NSH-CSH	0.914	
TOTAL STATE HIGHWAY	8.733	
STATE HIGHWAY - Ramps		
VT-103	0.127	
TOTAL STATE HIGHWAY - Ramps	0.127	
US HIGHWAY		
US-7	5.656	
TOTAL US HIGHWAY	5.656	
US HIGHWAY - Ramps		
US-7	0.114	
TOTAL US HIGHWAY - Ramps	0.114	
TOTAL STATE	14.630	

TOTAL, TRAVELED HIGHWAYS, FEB. 10, 2020: 64.310  
(Excludes Class 4 and Legal Trail Mileage)

TOWN HWY. No.	LENGTH IN MILES CLASS 3	LENGTH IN MILES CLASS 4	TOWN HWY. No.	LENGTH IN MILES CLASS 3	LENGTH IN MILES CLASS 4
9	3.76		32	0.13	
10	0.19		33		(0.07)
11	1.95		34	0.07	
12	1.52		35	0.06	
13	0.95		37	0.60	(0.26)
14	0.31		38	0.14	
15	0.11		39	3.06	
16	0.21		40	0.15	
17	1.64		42	0.42	
18		(1.30)	43	0.14	
19	0.65		44	0.28	
20	0.70		45	0.28	
21	0.30		46	0.24	
22	2.20		47	0.20	
23	0.32		48	0.21	
24	0.58		49	0.53	
25	1.55		50	0.15	
26	1.29		51	0.36	
28	0.50		52		(0.28)
29	0.06		53	0.52	
31	0.07		54	0.09	
TOTAL	26.49		TOTAL	26.49	1.91

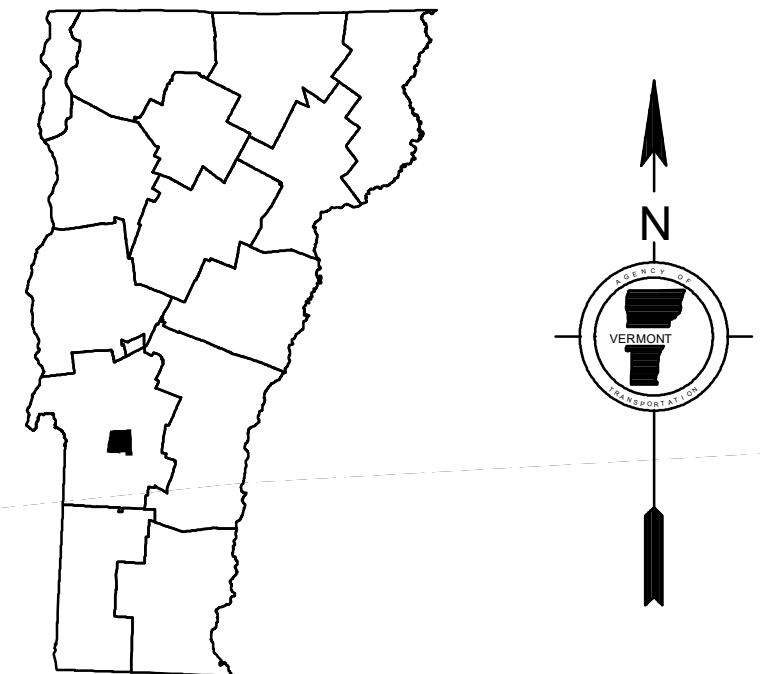
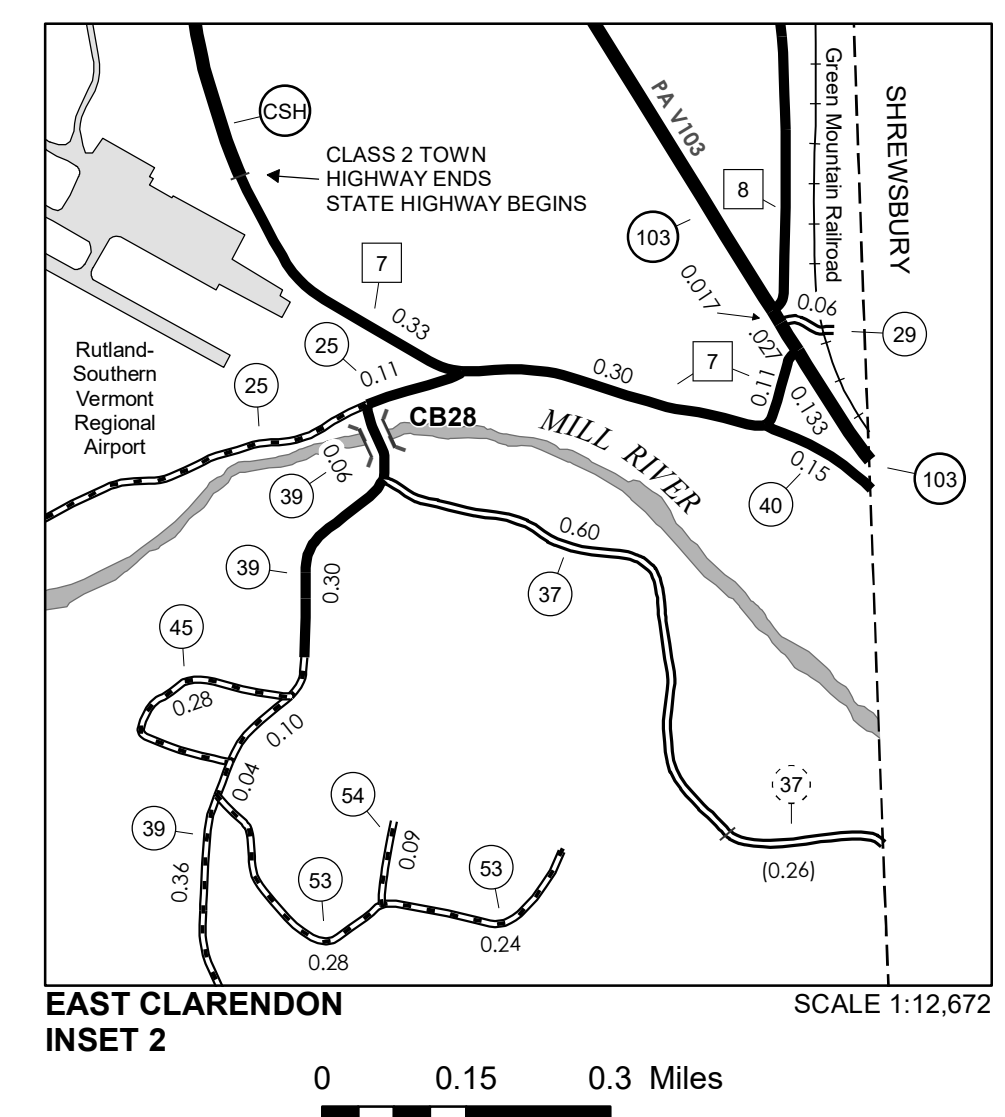
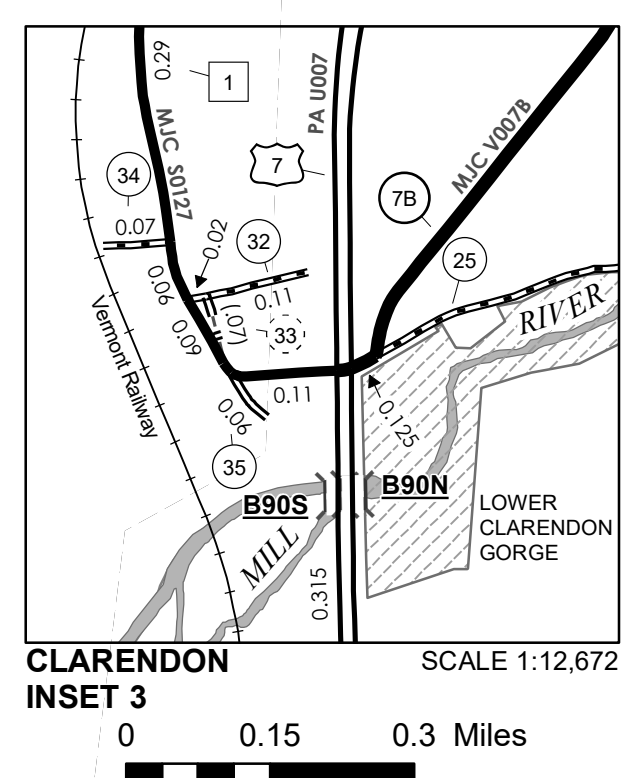
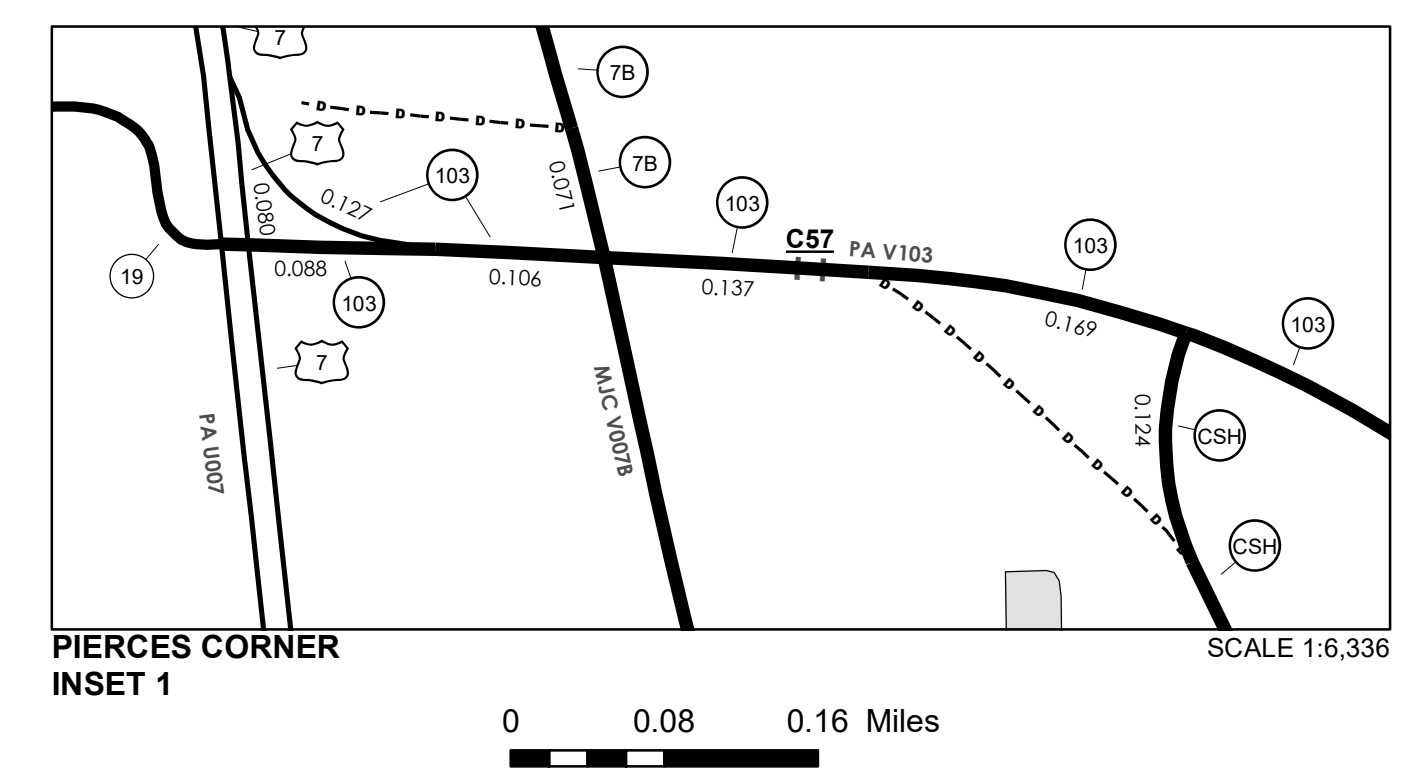
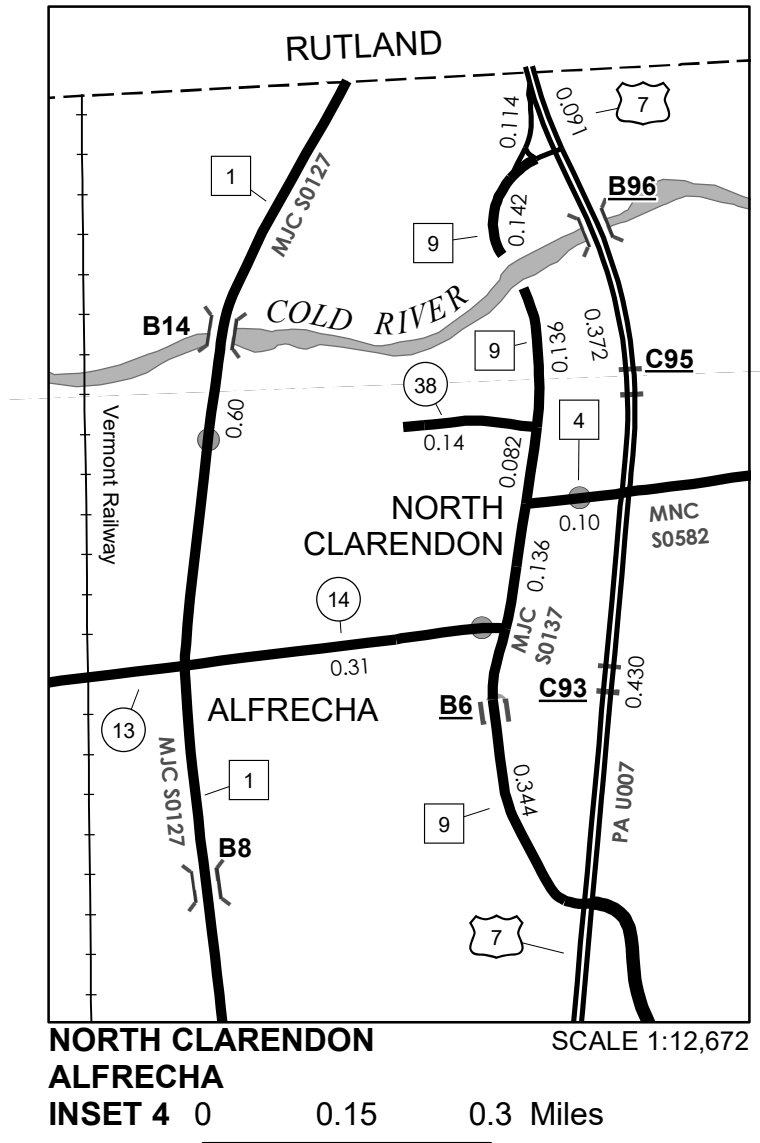
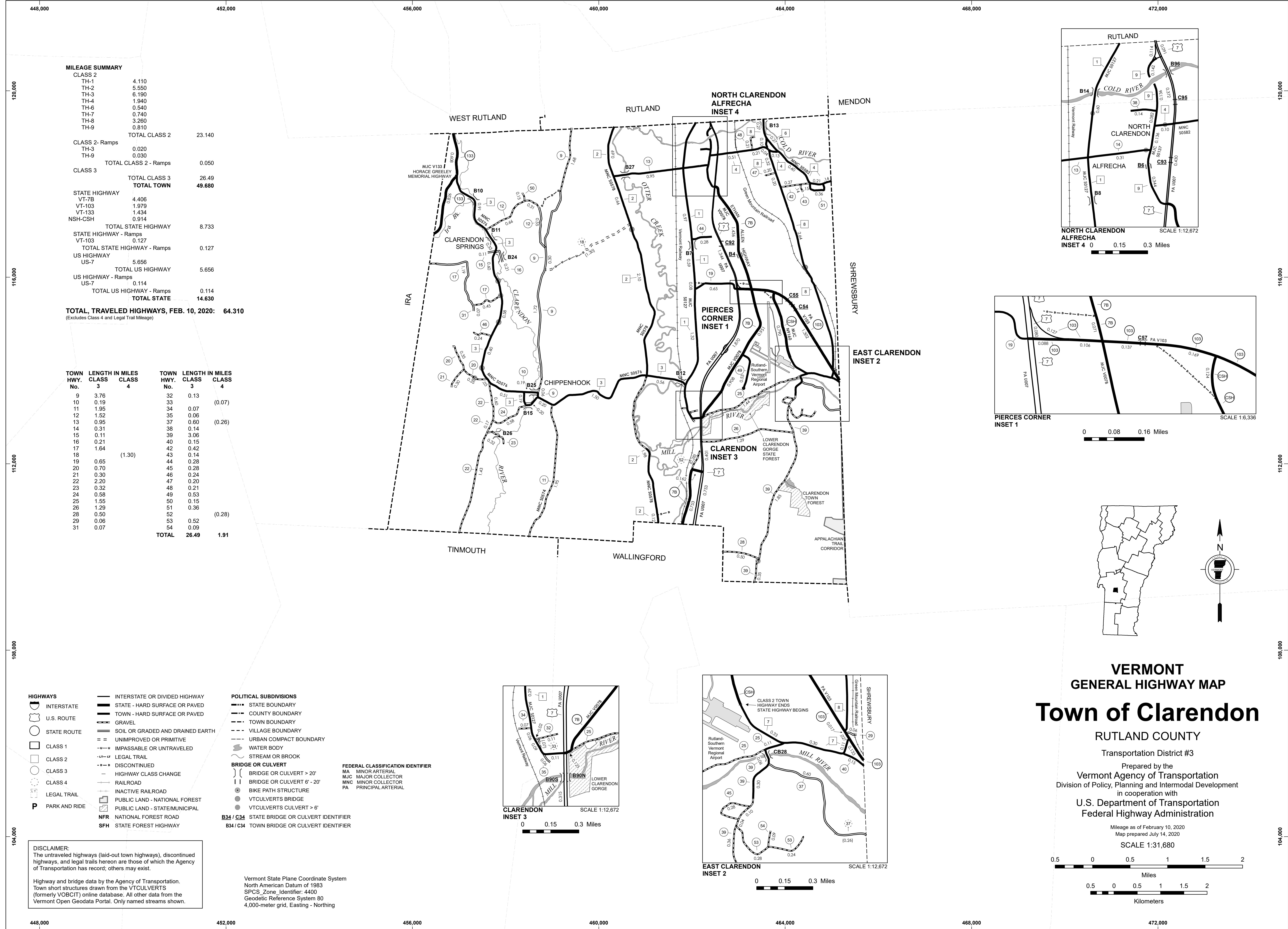
- HIGHWAYS**
- INTERSTATE OR DIVIDED HIGHWAY
  - INTERSTATE
  - U.S. ROUTE
  - STATE ROUTE
  - CLASS 1
  - CLASS 2
  - CLASS 3
  - CLASS 4
  - DISCONTINUED
  - HIGHWAY CLASS CHANGE
  - RAILROAD
  - LEGAL TRAIL
  - PARK AND RIDE
  - INTERSTATE OR DIVIDED HIGHWAY
  - STATE - HARD SURFACE OR PAVED
  - TOWN - HARD SURFACE OR PAVED
  - GRAVEL
  - SOIL OR GRADED AND DRAINED EARTH
  - UNIMPROVED OR PRIMITIVE
  - IMPASSABLE OR UNTRAVELED
  - LEGAL TRAIL
  - DISCONTINUED
  - HIGHWAY CLASS CHANGE
  - RAILROAD
  - INACTIVE RAILROAD
  - PUBLIC LAND - NATIONAL FOREST
  - PUBLIC LAND - STATE/MUNICIPAL
  - NFR NATIONAL FOREST ROAD
  - SFH STATE FOREST HIGHWAY

- POLITICAL SUBDIVISIONS**
- STATE BOUNDARY
  - COUNTY BOUNDARY
  - TOWN BOUNDARY
  - VILLAGE BOUNDARY
  - URBAN COMPACT BOUNDARY
  - WATER BODY
  - STREAM OR BROOK
- BRIDGE OR CULVERT**
- BRIDGE OR CULVERT > 20'
  - BRIDGE OR CULVERT 6' - 20'
  - BIKE PATH STRUCTURE
  - VT CULVERTS BRIDGE
  - VT CULVERTS CULVERT > 6'
- FEDERAL CLASSIFICATION IDENTIFIER**
- MA MINOR ARTERIAL
  - MJC MAJOR COLLECTOR
  - MNC MINOR COLLECTOR
  - PA PRINCIPAL ARTERIAL
- B34 / C34 STATE BRIDGE OR CULVERT IDENTIFIER**
- B34 / C34 TOWN BRIDGE OR CULVERT IDENTIFIER**

**DISCLAIMER:**  
The untraveled highways (laid-out town highways), discontinued highways, and legal trails herein are those of which the Agency of Transportation has record; others may exist.

Highway and bridge data by the Agency of Transportation. Town short structures drawn from the VTCULVERTS (formerly VOBCIT) online database. All other data from the Vermont Open Geodata Portal. Only named streams shown.

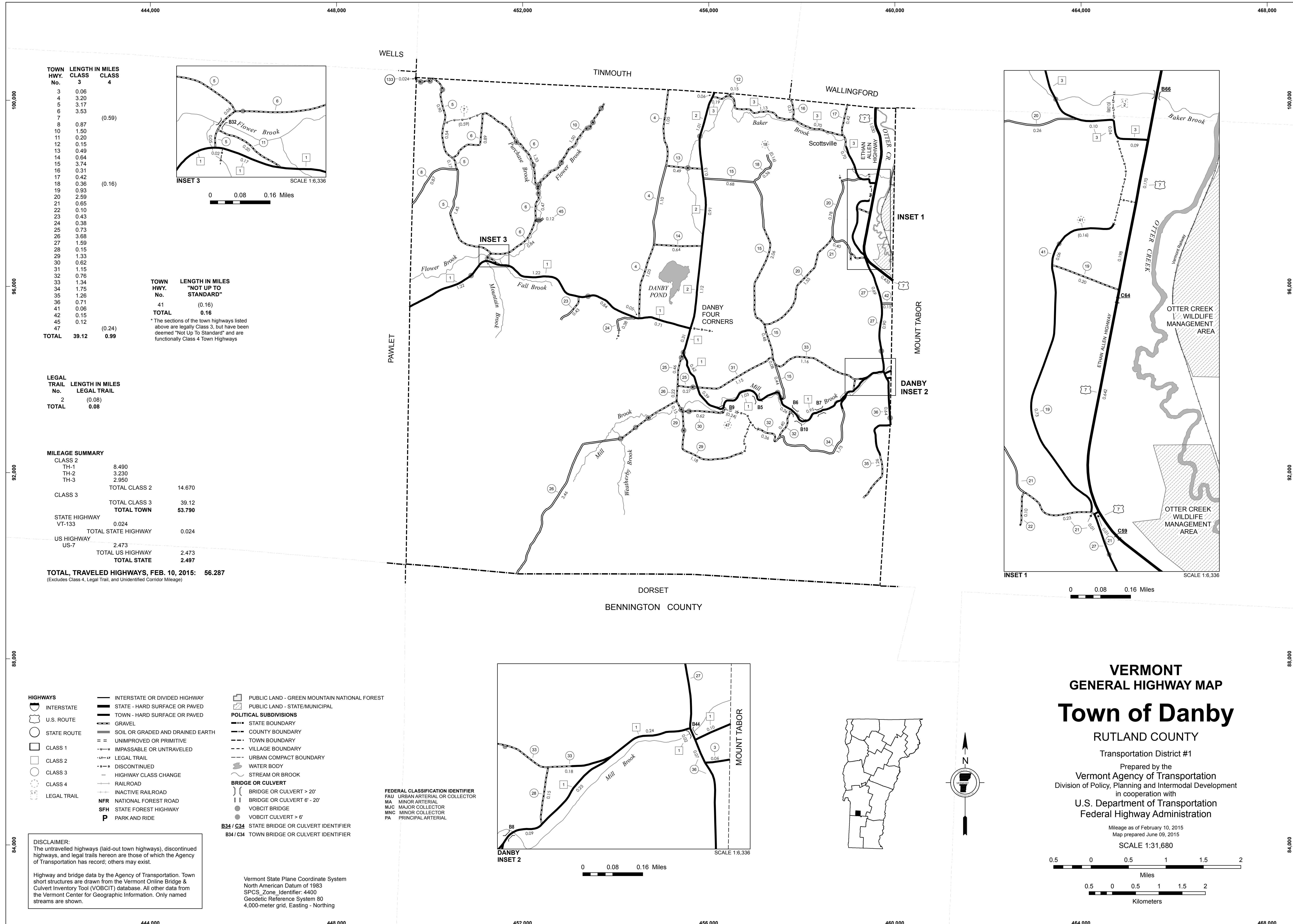
Vermont State Plane Coordinate System  
North American Datum of 1983  
SPCS\_Zone\_Identifier: 4400  
Geodetic Reference System 80  
4,000-meter grid, Easting - Northing



**VERMONT**  
**GENERAL HIGHWAY MAP**  
**Town of Clarendon**  
RUTLAND COUNTY  
Transportation District #3  
Prepared by the  
Vermont Agency of Transportation  
Division of Policy, Planning and Intermodal Development  
in cooperation with  
U.S. Department of Transportation  
Federal Highway Administration  
Mileage as of February 10, 2020  
Map prepared July 14, 2020  
SCALE 1:31,680

0.5 0 0.5 1 1.5 2 Miles  
0.5 0 0.5 1 1.5 2 Kilometers





TOWN HWY. No.	LENGTH IN MILES CLASS 3	CLASS 4
3	0.06	
4	3.20	
5	3.17	
6	3.53	
7		(0.59)
8	0.87	
10	1.50	
11	0.20	
12	0.15	
13	0.49	
14	0.64	
15	3.74	
16	0.31	
17	0.42	
18	0.36	
19	0.93	(0.16)
20	2.59	
21	0.65	
22	0.10	
23	0.43	
24	0.38	
25	0.73	
26	3.68	
27	1.59	
28	0.15	
29	1.33	
30	0.62	
31	1.15	
32	0.76	
33	1.34	
34	1.75	
35	1.26	
36	0.71	
41	0.06	
42	0.15	
45	0.12	
47		(0.24)
<b>TOTAL</b>	<b>39.12</b>	<b>0.99</b>

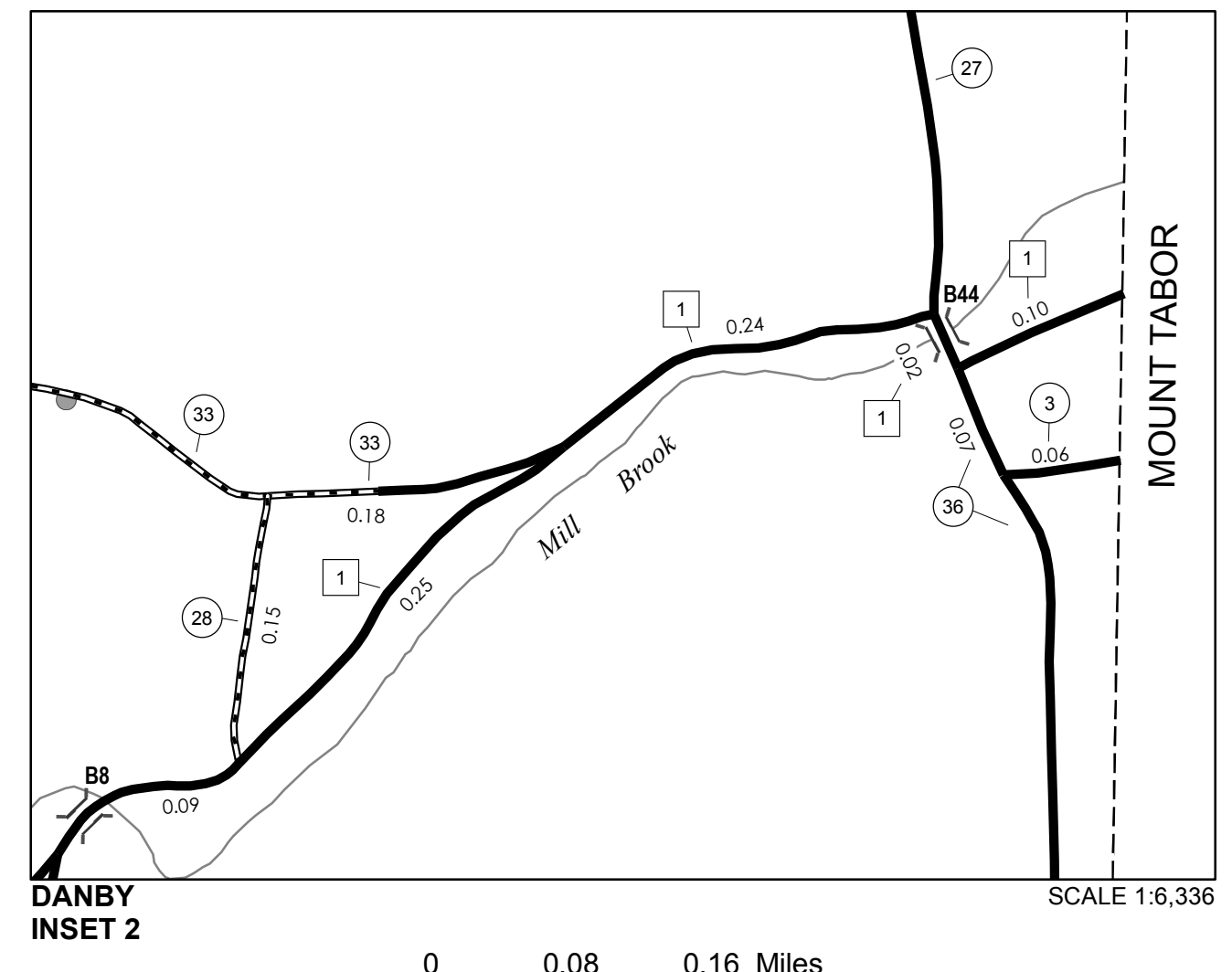
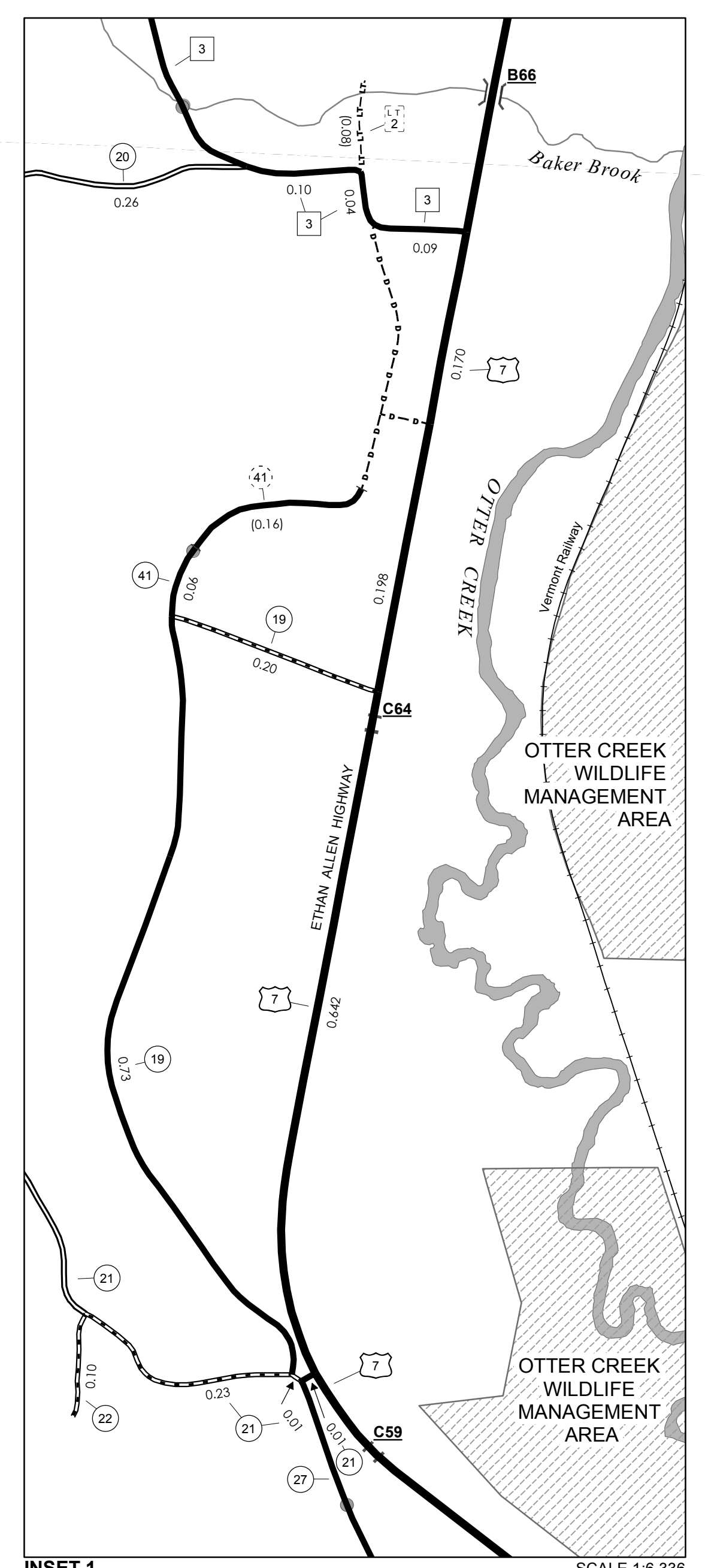
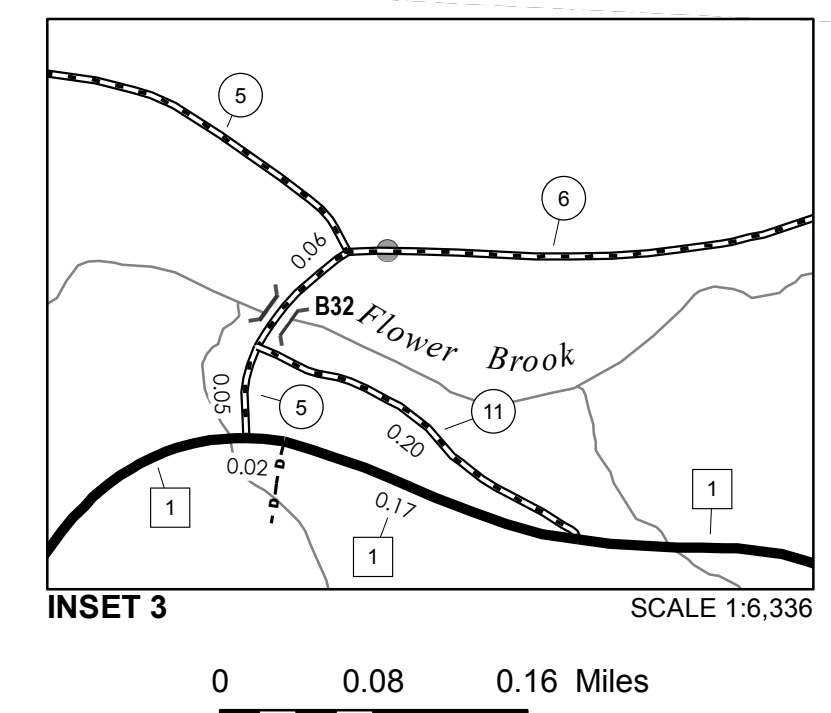
TOWN HWY. No.	LENGTH IN MILES "NOT UP TO STANDARD"
41	(0.16)
<b>TOTAL</b>	<b>0.16</b>

\* The sections of the town highways listed above are legally Class 3, but have been deemed "Not Up To Standard" and are functionally Class 4 Town Highways

LEGAL TRAIL No.	LENGTH IN MILES LEGAL TRAIL
2	(0.08)
<b>TOTAL</b>	<b>0.08</b>

MILEAGE SUMMARY		
CLASS 2		
TH-1	8.490	
TH-2	3.230	
TH-3	2.950	
<b>TOTAL CLASS 2</b>	<b>14.670</b>	
CLASS 3		
<b>TOTAL CLASS 3</b>	<b>39.12</b>	
<b>TOTAL TOWN</b>	<b>53.790</b>	
STATE HIGHWAY		
VT-133	0.024	
<b>TOTAL STATE HIGHWAY</b>	<b>0.024</b>	
US HIGHWAY		
US-7	2.473	
<b>TOTAL US HIGHWAY</b>	<b>2.473</b>	
<b>TOTAL STATE</b>	<b>2.497</b>	

**TOTAL, TRAVELED HIGHWAYS, FEB. 10, 2015: 56.287**  
 (Excludes Class 4, Legal Trail, and Unidentified Corridor Mileage)



- HIGHWAYS**
  - INTERSTATE OR DIVIDED HIGHWAY
  - STATE - HARD SURFACE OR PAVED
  - TOWN - HARD SURFACE OR PAVED
  - GRAVEL
  - SOIL OR GRADED AND DRAINED EARTH
  - UNIMPROVED OR PRIMITIVE
  - IMPASSABLE OR UNTRAVELED
  - LEGAL TRAIL
  - DISCONTINUED
  - HIGHWAY CLASS CHANGE
  - RAILROAD
  - INACTIVE RAILROAD
  - NFR NATIONAL FOREST ROAD
  - SFH STATE FOREST HIGHWAY
  - P PARK AND RIDE
- POLITICAL SUBDIVISIONS**
  - STATE BOUNDARY
  - COUNTY BOUNDARY
  - TOWN BOUNDARY
  - VILLAGE BOUNDARY
  - URBAN COMPACT BOUNDARY
  - WATER BODY
  - STREAM OR BROOK
- BRIDGE OR CULVERT**
  - BRIDGE OR CULVERT > 20'
  - BRIDGE OR CULVERT 6' - 20'
  - VOBCIT BRIDGE
  - VOBCIT CULVERT > 6'
- FEDERAL CLASSIFICATION IDENTIFIER**
  - FAU URBAN ARTERIAL OR COLLECTOR
  - MA MINOR ARTERIAL
  - MJC MAJOR COLLECTOR
  - MNC MINOR COLLECTOR
  - PA PRINCIPAL ARTERIAL
- STATE BRIDGE OR CULVERT IDENTIFIER**
  - B34 / C34 STATE BRIDGE OR CULVERT IDENTIFIER
  - B34 / C34 TOWN BRIDGE OR CULVERT IDENTIFIER

**DISCLAIMER:**  
 The untraveled highways (laid-out town highways), discontinued highways, and legal trails hereon are those of which the Agency of Transportation has record; others may exist.

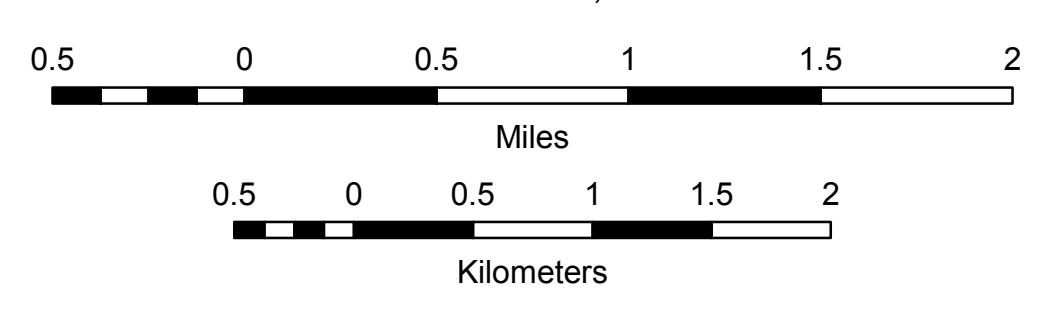
Highway and bridge data by the Agency of Transportation. Town short structures are drawn from the Vermont Online Bridge & Culvert Inventory Tool (VOBCIT) database. All other data from the Vermont Center for Geographic Information. Only named streams are shown.

Vermont State Plane Coordinate System  
 North American Datum of 1983  
 SPCS\_Zone\_Identifier: 4400  
 Geodetic Reference System 80  
 4,000-meter grid, Easting - Northing

# VERMONT GENERAL HIGHWAY MAP

## Town of Danby

RUTLAND COUNTY  
 Transportation District #1  
 Prepared by the  
 Vermont Agency of Transportation  
 Division of Policy, Planning and Intermodal Development  
 in cooperation with  
 U.S. Department of Transportation  
 Federal Highway Administration



TOWN HWY. No.	LENGTH IN MILES CLASS 3	LENGTH IN MILES CLASS 4	TOWN HWY. No.	LENGTH IN MILES CLASS 3	LENGTH IN MILES CLASS 4
8	1.18		42	0.26	(0.17)
10	2.02		43	0.29	
11	0.56		44	0.11	
12	0.58		45	0.10	(0.05)
14	0.15		46	0.10	
15	1.57		47	0.12	
16		(0.64)	48	0.03	
17	0.18		49	0.06	
18	0.17		50	0.28	
19	0.10		51	0.04	
20	0.81	(0.15)	52	0.15	
21	0.03		53	0.07	
23	0.03		54	0.09	
25	0.19		55	0.34	
26	0.13		56	0.30	
27		(0.03)	57	0.36	
28	0.14		58	0.54	
29	0.19		59	0.17	
30	0.26		60	0.18	
31	0.09		61	0.13	
32	0.08		62	0.07	
33	0.28		63		(0.12)
34	0.12		64	0.07	
35	0.25		65	0.18	
36	0.22		66	0.07	
37	0.18		67	0.25	
38	0.12		68	0.26	
39	0.39		69		(0.50)
40	0.12		70	0.09	
41	0.10		TOTAL	14.92	1.66

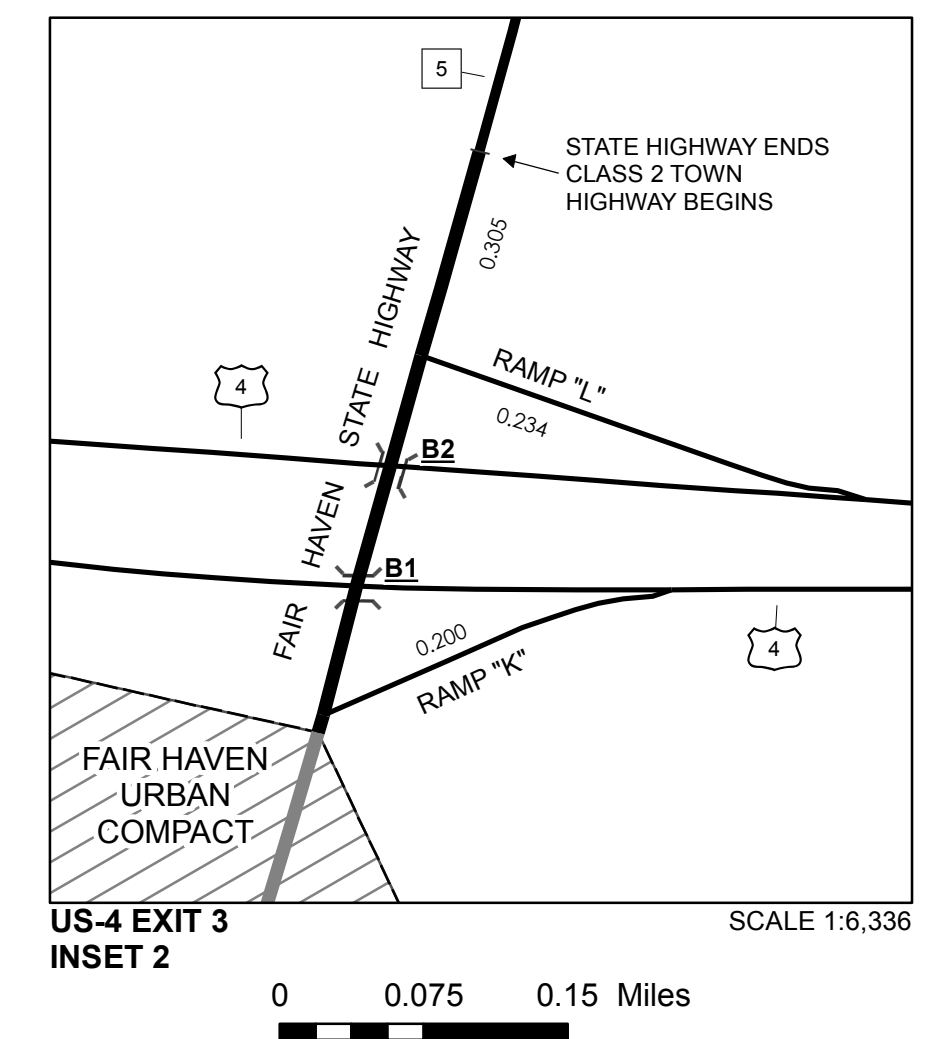
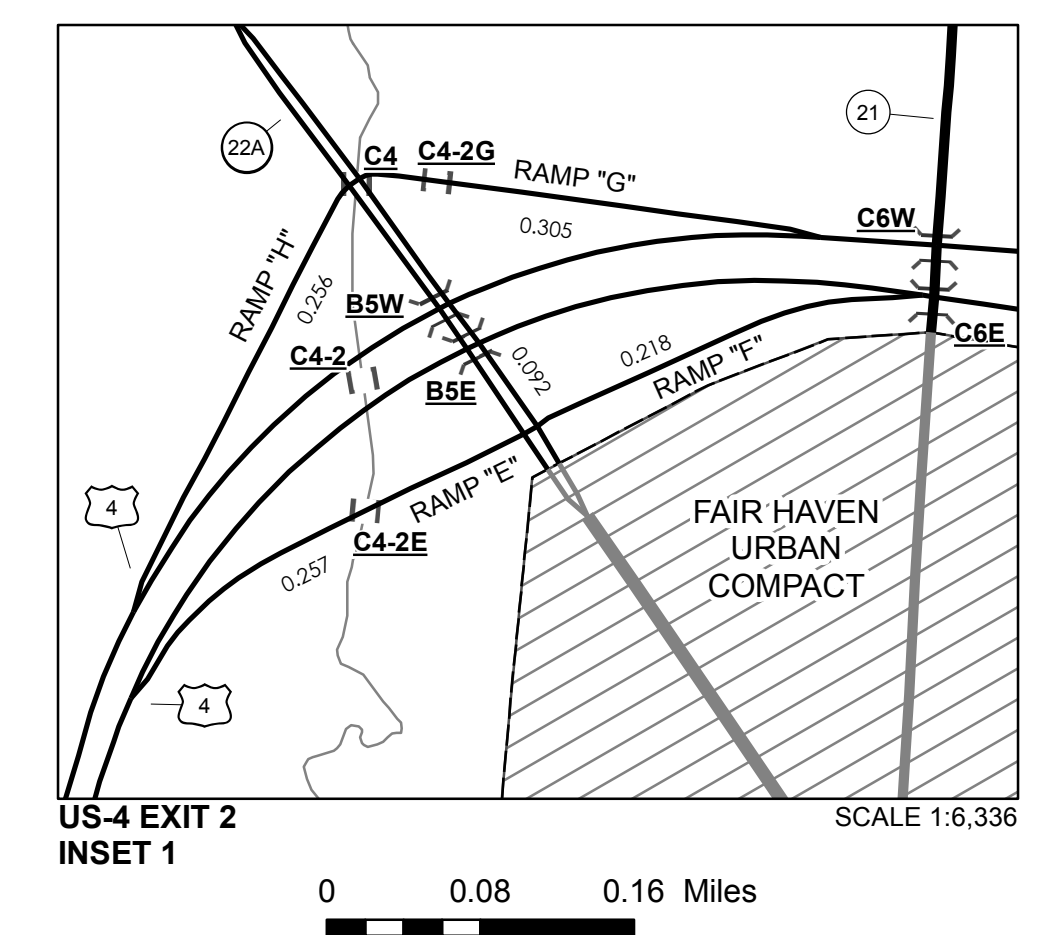
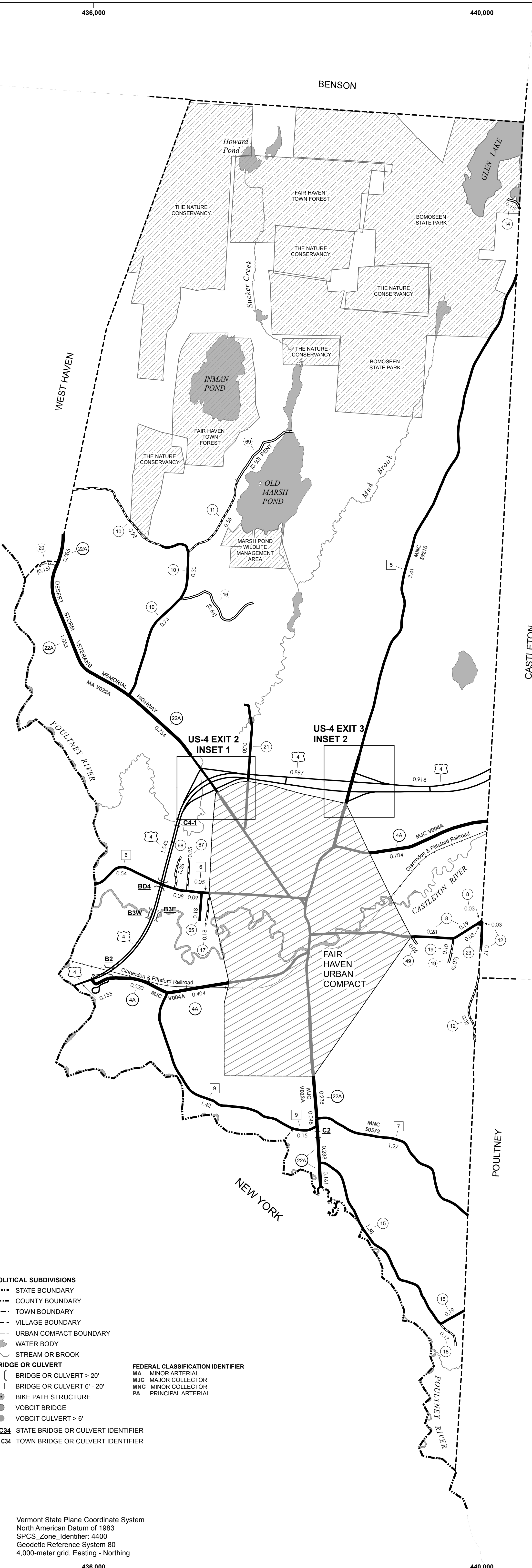
TOWN HWY. No.	LENGTH IN MILES "NOT UP TO STANDARD"
19	(0.03)
TOTAL	0.03

\* The sections of the town highways listed above are legally Class 3, but have been deemed "Not Up To Standard" and are functionally Class 4 Town Highways

**MILEAGE SUMMARY**

CLASS 1		
TH-1	1.534	
TH-2	0.437	
TH-3	0.780	
TH-8	0.034	
TOTAL CLASS 1		2.785
CLASS 2		
TH-4	0.640	
TH-5	3.410	
TH-6	1.270	
TH-7	1.270	
TH-9	1.570	
TOTAL CLASS 2		8.160
CLASS 3		
TOTAL CLASS 3		14.92
TOTAL TOWN		25.865
STATE HIGHWAY		
VT-4A	1.708	
VT-22A	3.284	
NSH-FHSH	0.587	
TOTAL STATE HIGHWAY		5.579
US HIGHWAY		
US-4	3.491	
TOTAL US HIGHWAY		3.491
US HIGHWAY - Ramps		
US-4	1.470	
TOTAL US HIGHWAY - Ramps		1.470
TOTAL STATE		10.540

**TOTAL, TRAVELED HIGHWAYS, FEB. 10, 2017: 36.405**  
(Excludes Class 4 and Legal Trail Mileage)

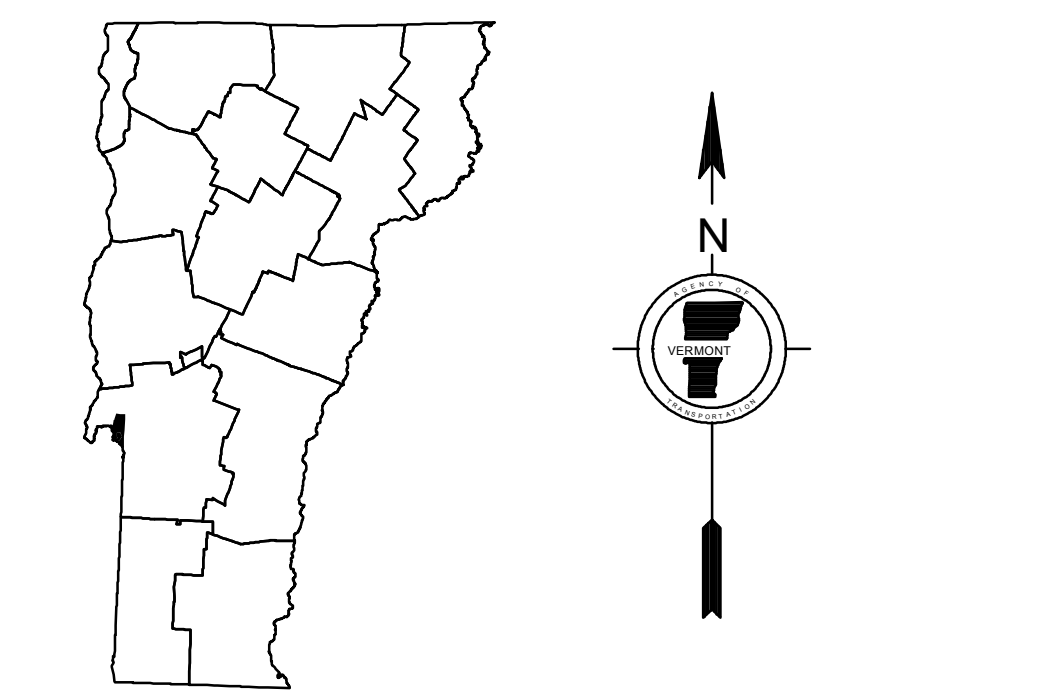


- HIGHWAYS**
- INTERSTATE OR DIVIDED HIGHWAY
  - INTERSTATE
  - U.S. ROUTE
  - STATE ROUTE
  - CLASS 1
  - CLASS 2
  - CLASS 3
  - CLASS 4
  - LEGAL TRAIL
  - PARK AND RIDE
  - DISCONTINUED
  - HIGHWAY CLASS CHANGE
  - RAILROAD
  - INACTIVE RAILROAD
  - PUBLIC LAND - NATIONAL FOREST
  - PUBLIC LAND - STATE/MUNICIPAL
  - NFR NATIONAL FOREST ROAD
  - SFH STATE FOREST HIGHWAY
- POLITICAL SUBDIVISIONS**
- STATE BOUNDARY
  - COUNTY BOUNDARY
  - TOWN BOUNDARY
  - VILLAGE BOUNDARY
  - URBAN COMPACT BOUNDARY
  - WATER BODY
  - STREAM OR BROOK
- BRIDGE OR CULVERT**
- BRIDGE OR CULVERT > 20'
  - BRIDGE OR CULVERT 6' - 20'
  - BIKE PATH STRUCTURE
  - VOCBIT BRIDGE
  - VOCBIT CULVERT > 6'
- FEDERAL CLASSIFICATION IDENTIFIER**
- MA MINOR ARTERIAL
  - MJC MAJOR COLLECTOR
  - MNC MINOR COLLECTOR
  - PA PRINCIPAL ARTERIAL
- B34 / C34 STATE BRIDGE OR CULVERT IDENTIFIER**  
**B34 / C34 TOWN BRIDGE OR CULVERT IDENTIFIER**

**DISCLAIMER:**  
The untraveled highways (laid-out town highways), discontinued highways, and legal trails hereon are those of which the Agency of Transportation has record; others may exist.

Highway and bridge data by the Agency of Transportation. Town short structures drawn from the Vermont Online Bridge & Culvert Inventory Tool (VOCBIT) database. All other data from the Vermont Center for Geographic Information. Only named streams shown.

Vermont State Plane Coordinate System  
North American Datum of 1983  
SPCS\_Zone\_Identifier: 4400  
Geodetic Reference System 80  
4,000-meter grid, Easting - Northing



**VERMONT GENERAL HIGHWAY MAP**

**Town of Fair Haven**

RUTLAND COUNTY

Transportation District #3

Prepared by the  
Vermont Agency of Transportation  
Division of Policy, Planning and Intermodal Development  
in cooperation with  
U.S. Department of Transportation  
Federal Highway Administration

Mileage as of February 10, 2017  
Map prepared June 29, 2017  
SCALE 1:19,008

0 0.25 0.5 0.75 1  
Miles

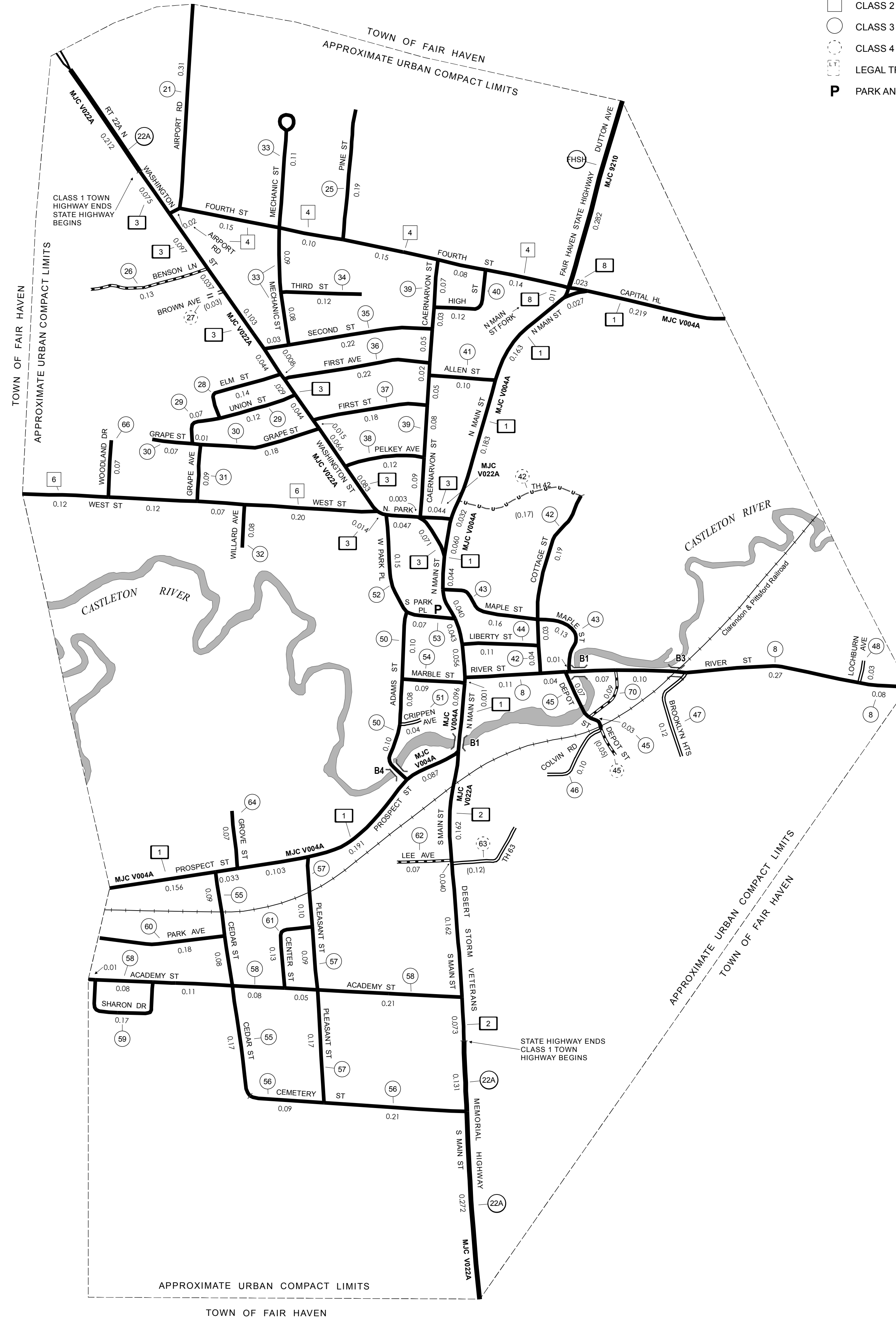
0.3 0 0.3 0.6 0.9 1.2  
Kilometers



TOWN HWY. No.	LENGTH IN MILES CLASS 3	CLASS 4	TOWN ROAD NAME
8	0.68		RIVER ST
21	0.31		AIRPORT RD
25	0.19		PINE ST
26	0.13		BENSON LN
27		(0.03)	BROWN AVE
28	0.14		ELM ST
29	0.19		UNION ST
30	0.26		GRAPE ST
31	0.09		PHELPS AVE
32	0.08		WILLARD AVE
33	0.28		MECHANIC ST
34	0.12		THIRD ST
35	0.25		SECOND ST
36	0.22		FURNACE ST
37	0.18		FIRST ST
38	0.12		PELKEY AVE
39	0.39		CAERNARVON ST
40	0.12		HIGH ST
41	0.10		ALLEN AVE
42		(0.17)	TH 42
42	0.26		COTTAGE ST
43	0.16		MAPLE ST
43	0.13		MAPLE ST EXT
44	0.11		LIBERTY ST
45		(0.05)	DEPOT ST
45	0.10		DEPOT ST
46	0.10		COLVIN RD
47	0.12		BROOKLYN HTS
48	0.03		LOCKBURN AVE
50	0.28		ADAMS ST
51	0.04		CRIPPEN AVE
52	0.14		W PARK PL
52	0.01		S PARK PL
53	0.07		S PARK PL
54	0.09		MARBLE ST
55	0.34		CEDAR ST
56	0.30		CEMETERY ST
57	0.36		PLEASANT ST
58	0.54		ACADEMY ST
59	0.17		SHARON DR
60	0.18		PARK AVE
61	0.13		CENTER ST
62	0.07		LEE AVE
63		(0.12)	TOWN HWY 63
64	0.07		GROVE ST
66	0.07		WOODLAND DR
70	0.09		DEPOT DR / COLVIN RD
<b>TOTAL</b>	<b>7.81</b>	<b>0.37</b>	

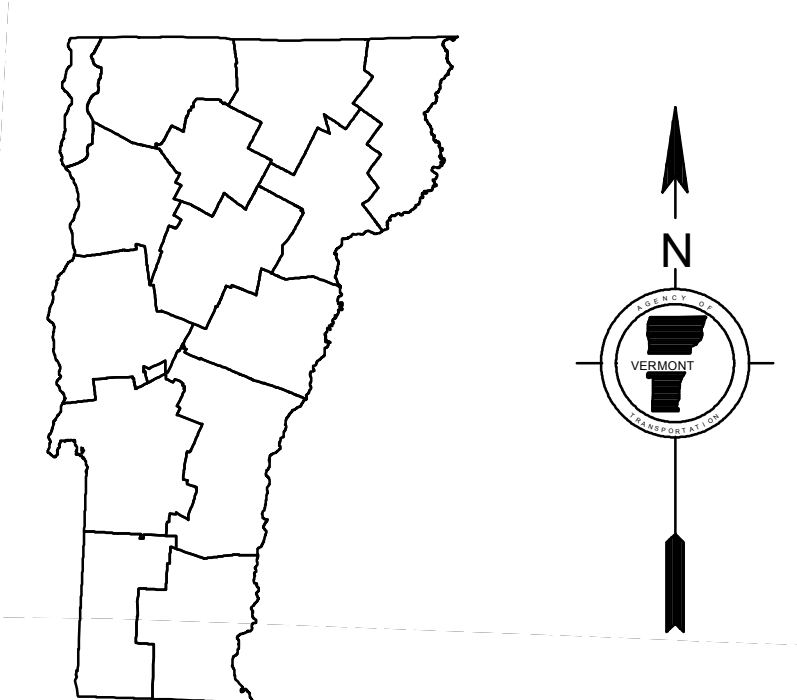
MILEAGE SUMMARY		
CLASS 1		
TH-1	1.534	
TH-2	0.437	
TH-3	0.780	
TH-8	0.034	
<b>TOTAL CLASS 1</b>	<b>2.785</b>	
CLASS 2		
TH-4	0.640	
TH-6	0.510	
<b>TOTAL CLASS 2</b>	<b>1.150</b>	
CLASS 3		
<b>TOTAL CLASS 3</b>	<b>7.81</b>	
<b>TOTAL TOWN</b>	<b>11.745</b>	
STATE HIGHWAY		
VT-22A	0.615	
NSH-FHSH	0.282	
<b>TOTAL STATE HIGHWAY</b>	<b>0.897</b>	
<b>TOTAL STATE</b>	<b>0.897</b>	

**TOTAL, TRAVELED HIGHWAYS, FEB. 10, 2017: 12.642**  
 (Excludes Class 4 and Legal Trail Mileage)

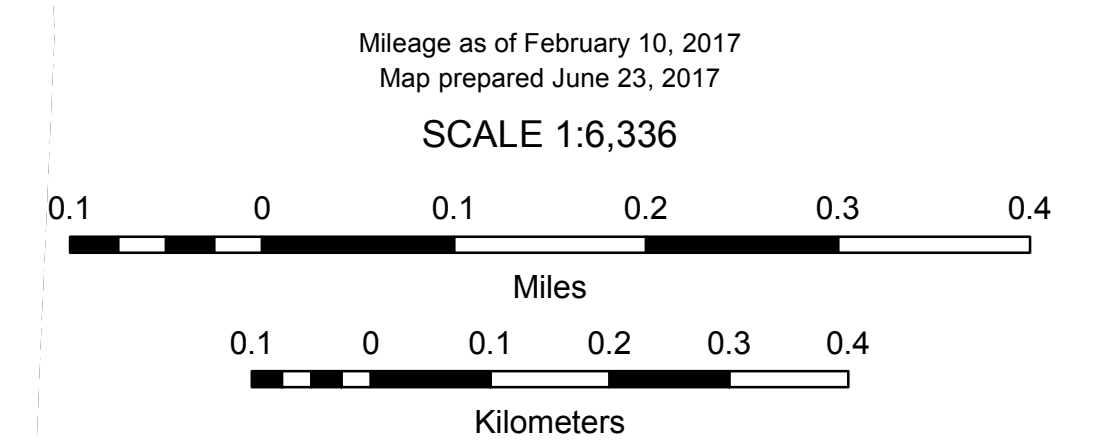


- HIGHWAYS**
  - INTERSTATE
  - U.S. ROUTE
  - STATE ROUTE
  - CLASS 1
  - CLASS 2
  - CLASS 3
  - CLASS 4
  - LEGAL TRAIL
  - PARK AND RIDE
- INTERSTATE OR DIVIDED HIGHWAY
- STATE - HARD SURFACE OR PAVED
- TOWN - HARD SURFACE OR PAVED
- GRAVEL
- SOIL OR GRADED AND DRAINED EARTH
- UNIMPROVED OR PRIMITIVE
- IMPASSABLE OR UNTRAVELED
- LEGAL TRAIL
- DISCONTINUED
- HIGHWAY CLASS CHANGE
- RAILROAD
- INACTIVE RAILROAD
- PUBLIC LAND - NATIONAL FOREST
- PUBLIC LAND - STATE/MUNICIPAL
- NATIONAL FOREST ROAD
- STATE FOREST HIGHWAY

- POLITICAL SUBDIVISIONS**
  - STATE BOUNDARY
  - COUNTY BOUNDARY
  - TOWN BOUNDARY
  - VILLAGE BOUNDARY
  - URBAN COMPACT BOUNDARY
  - WATER BODY
  - STREAM OR BROOK
- BRIDGE OR CULVERT**
  - BRIDGE OR CULVERT > 20'
  - BRIDGE OR CULVERT 6' - 20'
  - BIKE PATH STRUCTURE
  - VOBCIT BRIDGE
  - VOBCIT CULVERT > 6'
- FEDERAL CLASSIFICATION IDENTIFIER**
  - MA MINOR ARTERIAL
  - MJC MAJOR COLLECTOR
  - MNC MINOR COLLECTOR
  - PA PRINCIPAL ARTERIAL
- B34 / C34 STATE BRIDGE OR CULVERT IDENTIFIER**
- B34 / C34 TOWN BRIDGE OR CULVERT IDENTIFIER**



**VERMONT**  
**GENERAL HIGHWAY MAP**  
**Urban Compact of**  
**Fair Haven**  
**RUTLAND COUNTY**  
 Transportation District #3  
 Prepared by the  
**Vermont Agency of Transportation**  
 Division of Policy, Planning and Intermodal Development  
 in cooperation with  
**U.S. Department of Transportation**  
**Federal Highway Administration**



**DISCLAIMER:**  
 The untraveled highways (laid-out town highways), discontinued highways, and legal trails hereon are those of which the Agency of Transportation has record; others may exist.

Highway and bridge data by the Agency of Transportation. Town short structures drawn from the Vermont Online Bridge & Culvert Inventory Tool (VOBCIT) database. All other data from the Vermont Center for Geographic Information. Only named streams shown.

Vermont State Plane Coordinate System  
 North American Datum of 1983  
 SPCS\_Zone\_Identifier: 4400  
 Geodetic Reference System 80  
 2,000-meter grid, Easting - Northing

TOWN HWY. No.	LENGTH IN MILES CLASS 3	CLASS 4
5	1.18	
6	3.63	
7	3.08	
8	0.27	
9	0.93	
10	0.42	
11	0.57	
12	0.78	
13	0.39	
15	0.74	(0.25)
16	0.08	(0.07)
17		(0.42)
18	0.41	
19		(0.05)
20	0.48	(0.22)
21	1.49	
22	1.05	
23	0.15	(0.45)
24		(0.10)
25	0.11	
<b>TOTAL</b>	<b>15.76</b>	<b>1.56</b>

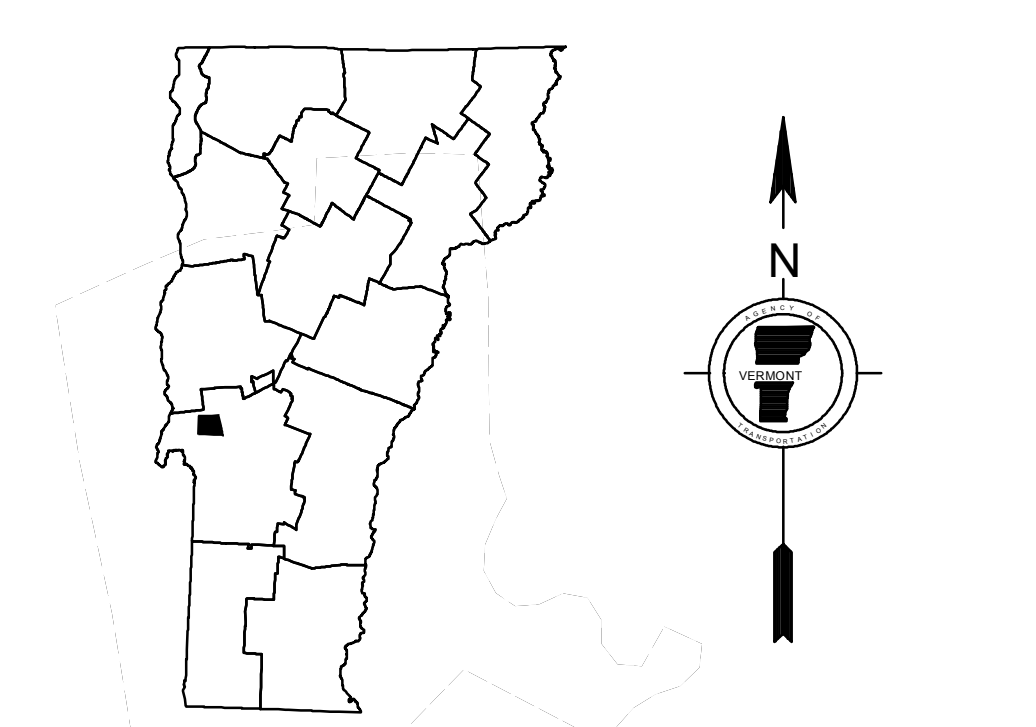
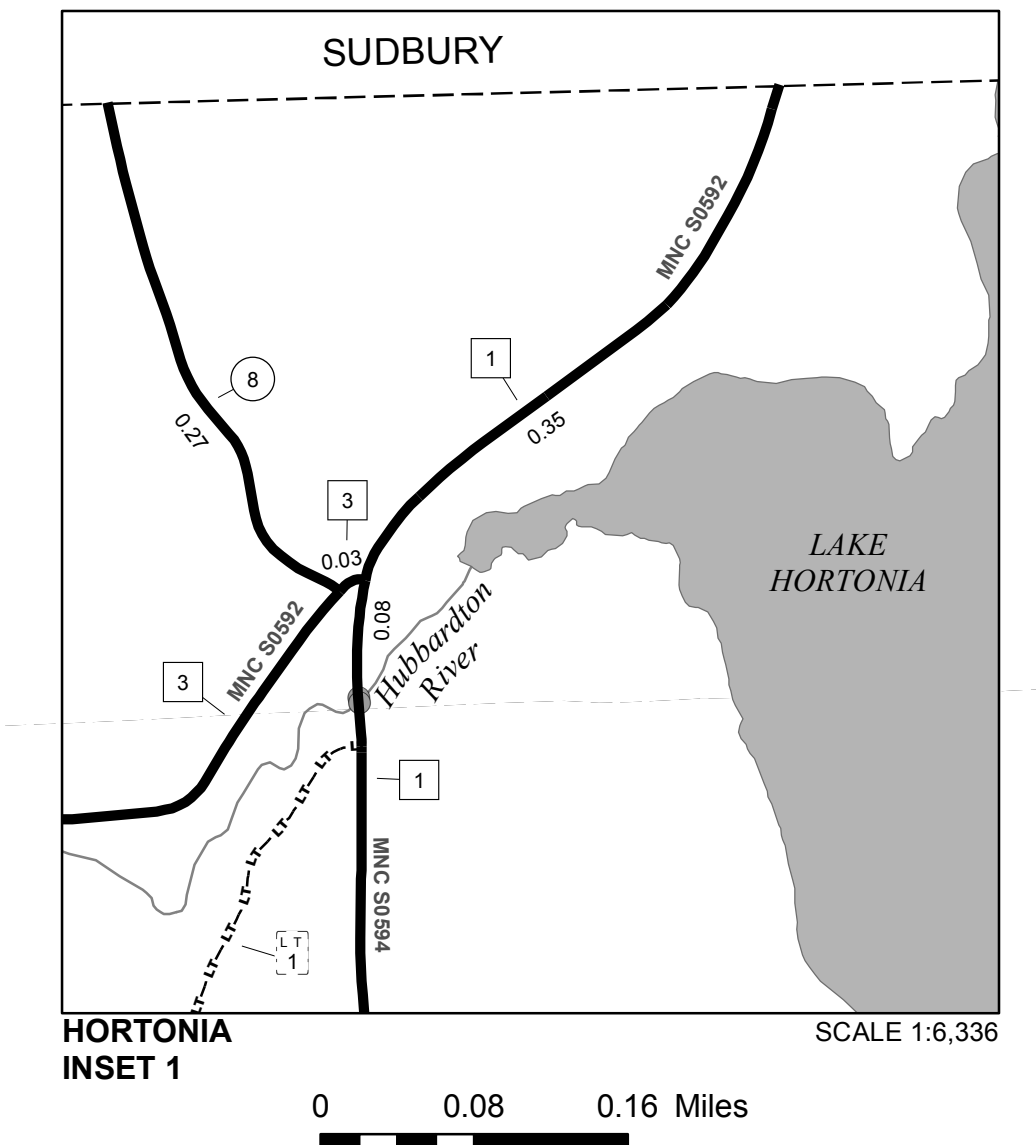
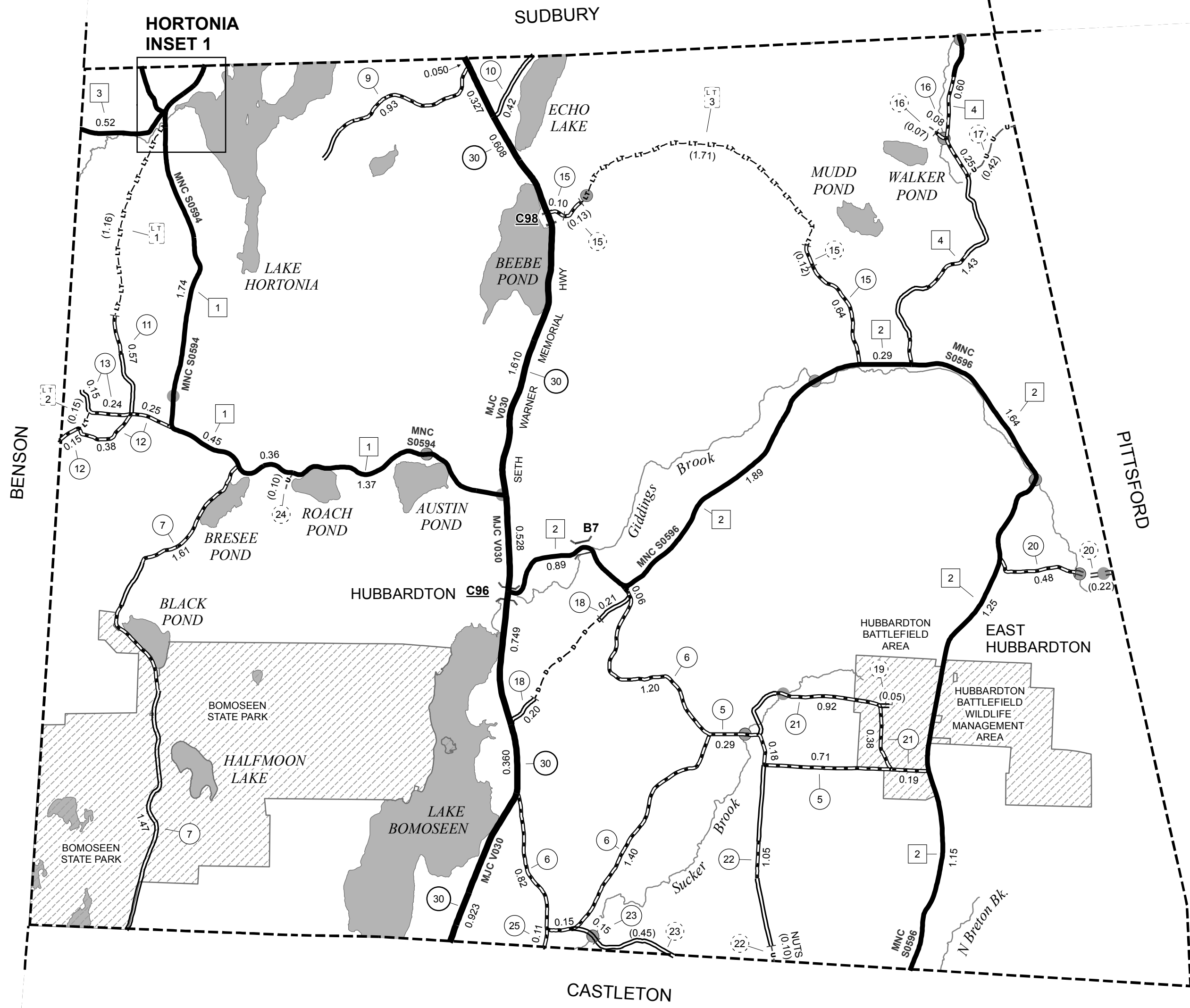
TOWN HWY. No.	LENGTH IN MILES "NOT UP TO STANDARD"
22	(0.10)
<b>TOTAL</b>	<b>0.10</b>

\* The sections of the town highways listed above are legally Class 3, but have been deemed "Not Up To Standard" and are functionally Class 4 Town Highways

LEGAL TRAIL No.	LENGTH IN MILES LEGAL TRAIL
1	(1.16)
2	(0.15)
3	(1.71)
<b>TOTAL</b>	<b>3.02</b>

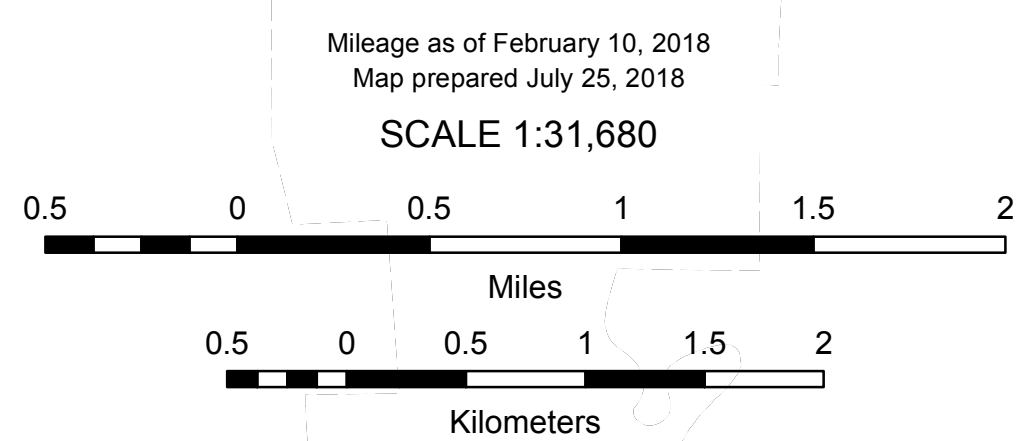
MILEAGE SUMMARY		
CLASS 2		
TH-1	4.350	
TH-2	7.110	
TH-3	0.550	
TH-4	2.280	
<b>TOTAL CLASS 2</b>	<b>14.290</b>	
CLASS 3		
<b>TOTAL CLASS 3</b>	<b>15.76</b>	
<b>TOTAL TOWN</b>	<b>30.050</b>	
STATE HIGHWAY		
VT-30	5.155	
<b>TOTAL STATE HIGHWAY</b>	<b>5.155</b>	
<b>TOTAL STATE</b>	<b>5.155</b>	

**TOTAL, TRAVELED HIGHWAYS, FEB. 10, 2018: 35.205**  
(Excludes Class 4 and Legal Trail Mileage)



**VERMONT**  
**GENERAL HIGHWAY MAP**  
**Town of Hubbardton**  
RUTLAND COUNTY  
Transportation District #3

Prepared by the  
Vermont Agency of Transportation  
Division of Policy, Planning and Intermodal Development  
in cooperation with  
U.S. Department of Transportation  
Federal Highway Administration



- |                 |                                    |                                                     |
|-----------------|------------------------------------|-----------------------------------------------------|
| <b>HIGHWAYS</b> | — INTERSTATE OR DIVIDED HIGHWAY    | <b>POLITICAL SUBDIVISIONS</b>                       |
| — INTERSTATE    | — STATE - HARD SURFACE OR PAVED    | — STATE BOUNDARY                                    |
| — U.S. ROUTE    | — TOWN - HARD SURFACE OR PAVED     | — COUNTY BOUNDARY                                   |
| — STATE ROUTE   | — GRAVEL                           | — TOWN BOUNDARY                                     |
| — CLASS 1       | — SOIL OR GRADED AND DRAINED EARTH | — VILLAGE BOUNDARY                                  |
| — CLASS 2       | — UNIMPROVED OR PRIMITIVE          | — URBAN COMPACT BOUNDARY                            |
| — CLASS 3       | — IMPASSABLE OR UNTRAVELED         | — WATER BODY                                        |
| — CLASS 4       | — LEGAL TRAIL                      | — STREAM OR BROOK                                   |
| — LEGAL TRAIL   | — DISCONTINUED                     | <b>BRIDGE OR CULVERT</b>                            |
| — PARK AND RIDE | — HIGHWAY CLASS CHANGE             | — BRIDGE OR CULVERT > 20'                           |
|                 | — RAILROAD                         | — BRIDGE OR CULVERT 6' - 20'                        |
|                 | — INACTIVE RAILROAD                | — BIKE PATH STRUCTURE                               |
|                 | — PUBLIC LAND - NATIONAL FOREST    | — VTCULVERTS BRIDGE                                 |
|                 | — PUBLIC LAND - STATE/MUNICIPAL    | — VTCULVERTS CULVERT > 6'                           |
|                 | — NATIONAL FOREST ROAD             | <b>B34 / C34 STATE BRIDGE OR CULVERT IDENTIFIER</b> |
|                 | — STATE FOREST HIGHWAY             | <b>B34 / C34 TOWN BRIDGE OR CULVERT IDENTIFIER</b>  |

**DISCLAIMER:**  
The untraveled highways (laid-out town highways), discontinued highways, and legal trails hereon are those of which the Agency of Transportation has record; others may exist.

Highway and bridge data by the Agency of Transportation. Town short structures drawn from the VTCULVERTS (formerly VOBCIT) online database. All other data from the Vermont Center for Geographic Information. Only named streams shown.

Vermont State Plane Coordinate System  
North American Datum of 1983  
SPCS\_Zone\_Identifier: 4400  
Geodetic Reference System 80  
4,000-meter grid, Easting - Northing



TOWN HWY. No.	CLASS 3	LENGTH IN MILES CLASS 3	CLASS 4	LENGTH IN MILES CLASS 4
2		3.89		
3		0.28	(0.17)	
4		0.10	(1.00)	
5		0.86	(0.79)	
6		0.51		
7		1.02		
8		0.10	(1.66)	
9		0.29		
10		0.05		
12		0.26		
13		0.04	(0.04)	
<b>TOTAL</b>		<b>7.40</b>		<b>3.66</b>

**MILEAGE SUMMARY**

CLASS 3	TOTAL CLASS 3	7.40
<b>TOTAL CLASS 3</b>	<b>TOTAL TOWN</b>	<b>7.400</b>
STATE HIGHWAY		
VT-4A	1.301	
VT-133	4.780	
<b>TOTAL STATE HIGHWAY</b>	<b>6.081</b>	
US HIGHWAY		
US-4	1.168	
<b>TOTAL US HIGHWAY</b>	<b>1.168</b>	
<b>TOTAL STATE</b>	<b>7.249</b>	

**TOTAL TRAVELED HIGHWAYS, FEB. 10, 2018: 14.649**  
(Excludes Class 4 and Legal Trail Mileage)

**DISCLAIMER:**  
The untraveled highways (laid-out town highways), discontinued highways, and legal trails hereon are those of which the Agency of Transportation has record; others may exist.

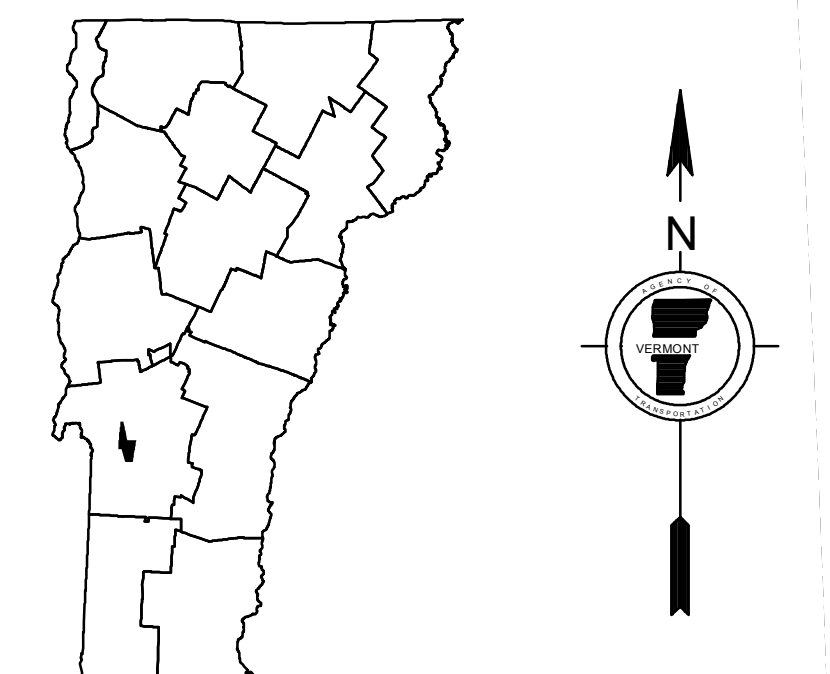
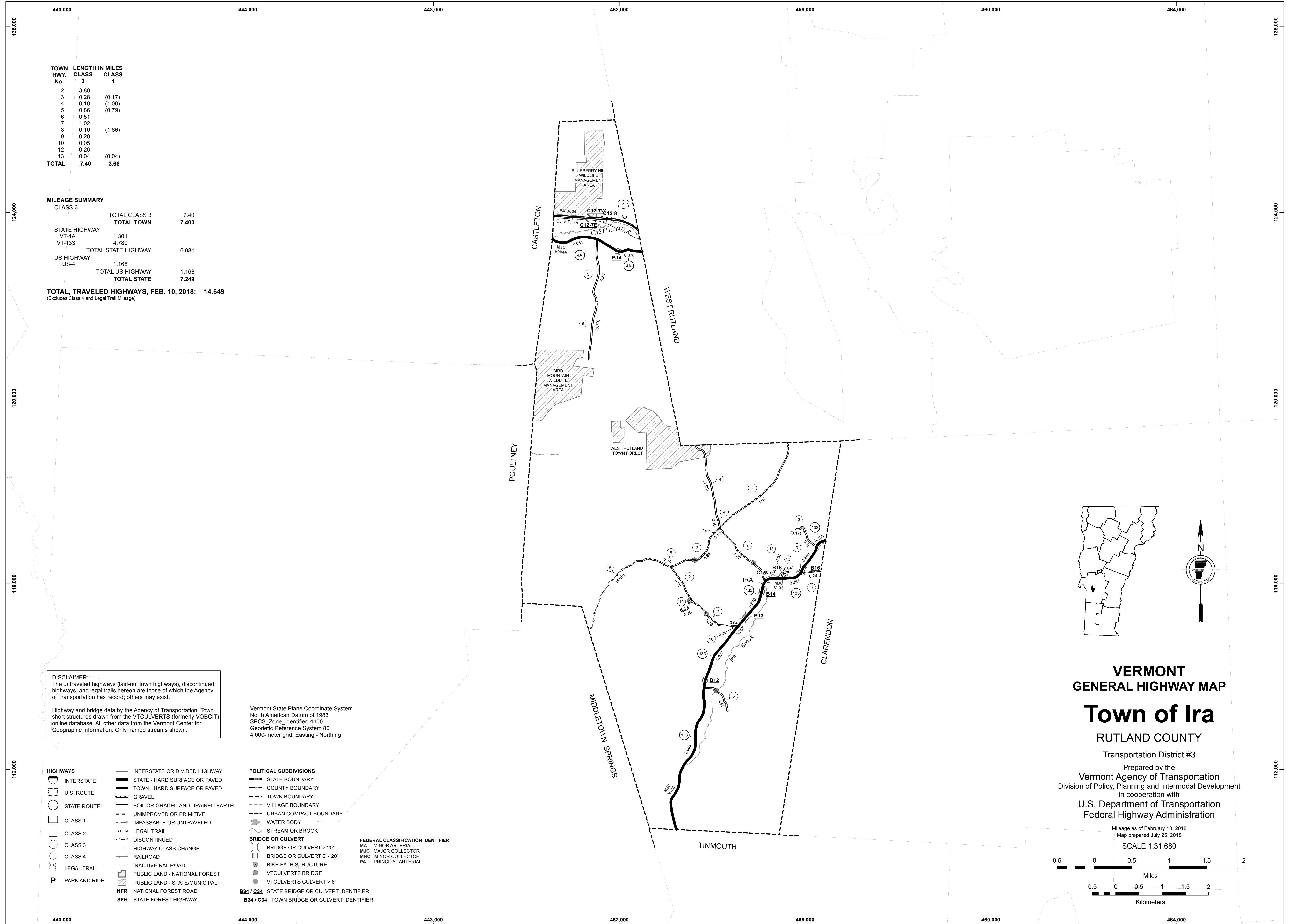
Highway and bridge data by the Agency of Transportation. Town short structures drawn from the VTCULVERTS (formerly VOBICIT) online database. All other data from the Vermont Center for Geographic Information. Only named streams shown.

Vermont State Plane Coordinate System  
North American Datum of 1983  
SPCS\_Zone\_Identifier: 4400  
Geodetic Reference System 80  
4,000-meter grid, Easting - Northing

- HIGHWAYS**
- INTERSTATE
- U.S. ROUTE
- STATE ROUTE
- CLASS 1
- CLASS 2
- CLASS 3
- CLASS 4
- LEGAL TRAIL
- PARK AND RIDE
- INTERSTATE OR DIVIDED HIGHWAY
- STATE - HARD SURFACE OR PAVED
- TOWN - HARD SURFACE OR PAVED
- GRAVEL
- SOIL OR GRADED AND DRAINED EARTH
- UNIMPROVED OR PRIMITIVE
- IMPASSABLE OR UNTRAVELED
- LEGAL TRAIL
- DISCONTINUED
- HIGHWAY CLASS CHANGE
- RAILROAD
- INACTIVE RAILROAD
- PUBLIC LAND - NATIONAL FOREST
- PUBLIC LAND - STATE/MUNICIPAL
- NATIONAL FOREST ROAD
- STATE FOREST HIGHWAY

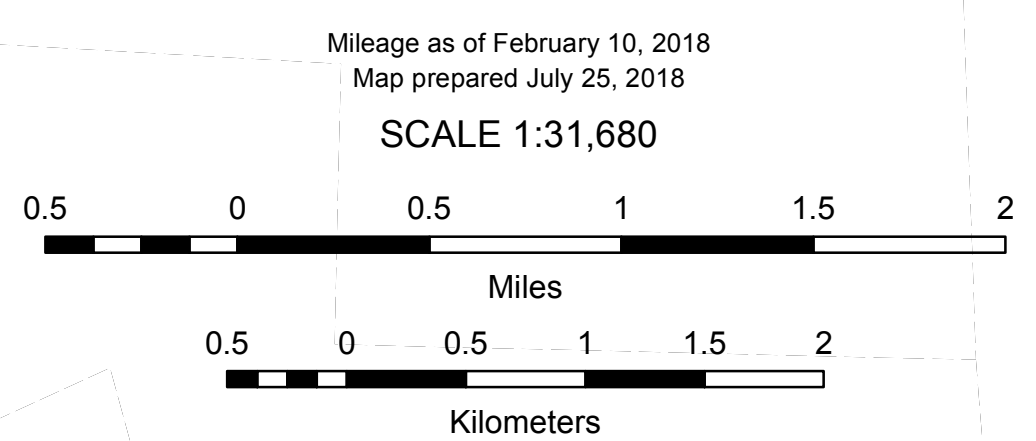
- POLITICAL SUBDIVISIONS**
- STATE BOUNDARY
- COUNTY BOUNDARY
- TOWN BOUNDARY
- VILLAGE BOUNDARY
- URBAN COMPACT BOUNDARY
- WATER BODY
- STREAM OR BROOK
- BRIDGE OR CULVERT**
- BRIDGE OR CULVERT > 20'
- BRIDGE OR CULVERT 6' - 20'
- BIKE PATH STRUCTURE
- VT CULVERTS BRIDGE
- VT CULVERTS CULVERT > 6'
- STATE BRIDGE OR CULVERT IDENTIFIER
- TOWN BRIDGE OR CULVERT IDENTIFIER

- FEDERAL CLASSIFICATION IDENTIFIER**
- MA MINOR ARTERIAL
- MJC MAJOR COLLECTOR
- MNC MINOR COLLECTOR
- PA PRINCIPAL ARTERIAL



**VERMONT  
GENERAL HIGHWAY MAP  
Town of Ira  
RUTLAND COUNTY**

Transportation District #3  
Prepared by the  
Vermont Agency of Transportation  
Division of Policy, Planning and Intermodal Development  
in cooperation with  
U.S. Department of Transportation  
Federal Highway Administration



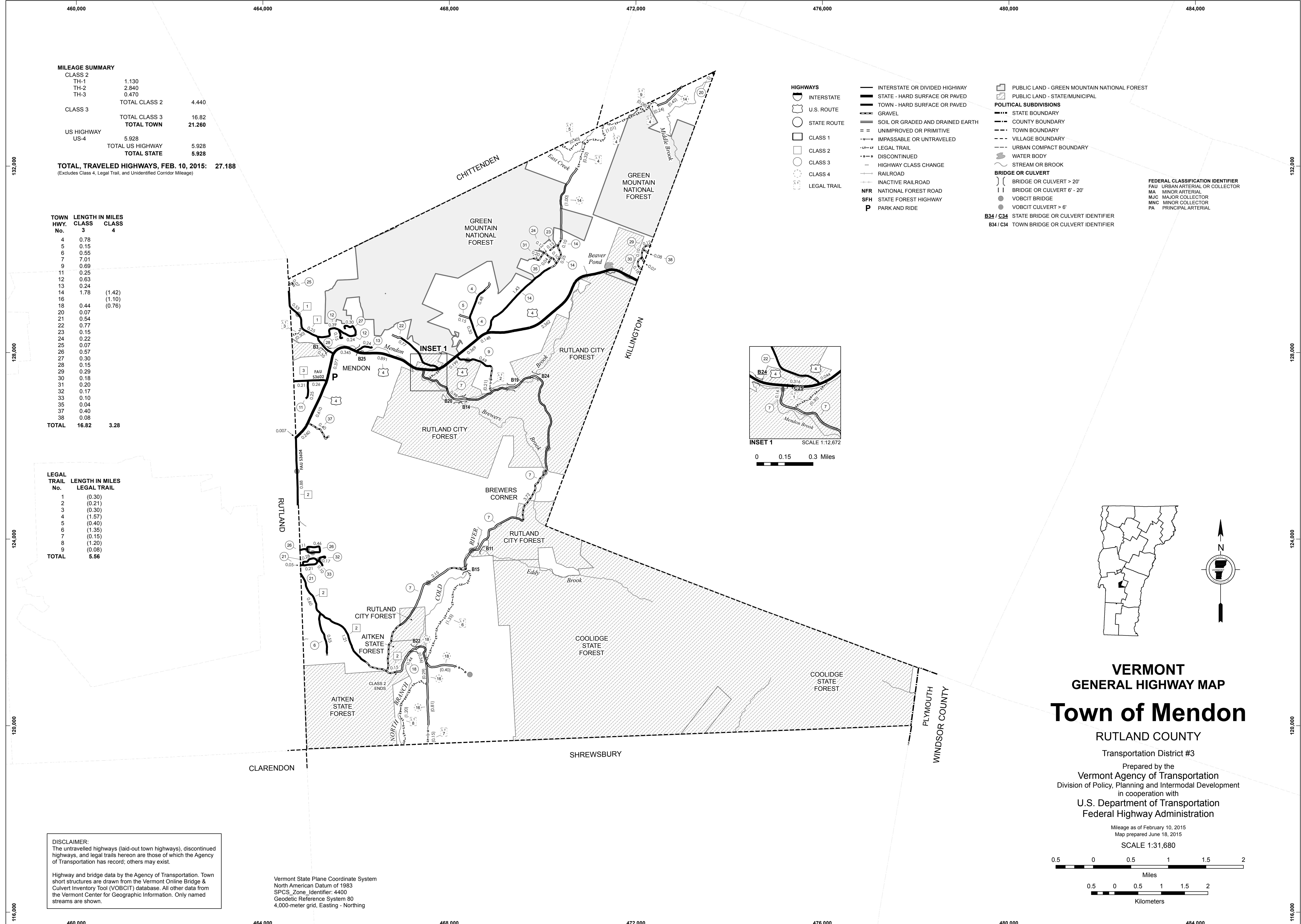
MILEAGE SUMMARY

CLASS 2			
TH-1	1.130		
TH-2	2.840		
TH-3	0.470		
	TOTAL CLASS 2	4.440	
CLASS 3			
	TOTAL CLASS 3	16.82	
	TOTAL TOWN	21.260	
US HIGHWAY			
US-4	5.928		
	TOTAL US HIGHWAY	5.928	
	TOTAL STATE	5.928	

TOTAL, TRAVELED HIGHWAYS, FEB. 10, 2015: 27.188  
(Excludes Class 4, Legal Trail, and Unidentified Corridor Mileage)

TOWN HWY. No.	LENGTH IN MILES	
	CLASS 3	CLASS 4
4	0.78	
5	0.15	
6	0.55	
7	7.01	
9	0.69	
11	0.25	
12	0.63	
13	0.24	
14	1.78	(1.42)
18		(1.10)
18	0.44	(0.76)
20	0.07	
21	0.54	
22	0.77	
23	0.15	
24	0.22	
25	0.07	
26	0.57	
27	0.30	
28	0.15	
29	0.29	
30	0.18	
31	0.20	
32	0.17	
33	0.10	
35	0.04	
37	0.40	
38	0.08	
TOTAL	16.82	3.28

LEGAL TRAIL No.	LENGTH IN MILES	
	LEGAL TRAIL	
1	(0.30)	
2	(0.21)	
3	(0.30)	
4	(1.57)	
5	(0.40)	
6	(1.35)	
7	(0.15)	
8	(1.20)	
9	(0.08)	
TOTAL	5.56	



**HIGHWAYS**

- INTERSTATE
- U.S. ROUTE
- STATE ROUTE
- CLASS 1
- CLASS 2
- CLASS 3
- CLASS 4
- LEGAL TRAIL
- INTERSTATE OR DIVIDED HIGHWAY
- STATE - HARD SURFACE OR PAVED
- TOWN - HARD SURFACE OR PAVED
- GRAVEL
- SOIL OR GRADED AND DRAINED EARTH
- UNIMPROVED OR PRIMITIVE
- IMPASSABLE OR UNTRAVELED
- LEGAL TRAIL
- DISCONTINUED
- HIGHWAY CLASS CHANGE
- RAILROAD
- INACTIVE RAILROAD
- NATIONAL FOREST ROAD
- STATE FOREST HIGHWAY
- PARK AND RIDE

**POLITICAL SUBDIVISIONS**

- STATE BOUNDARY
- COUNTY BOUNDARY
- TOWN BOUNDARY
- VILLAGE BOUNDARY
- URBAN COMPACT BOUNDARY
- WATER BODY
- STREAM OR BROOK

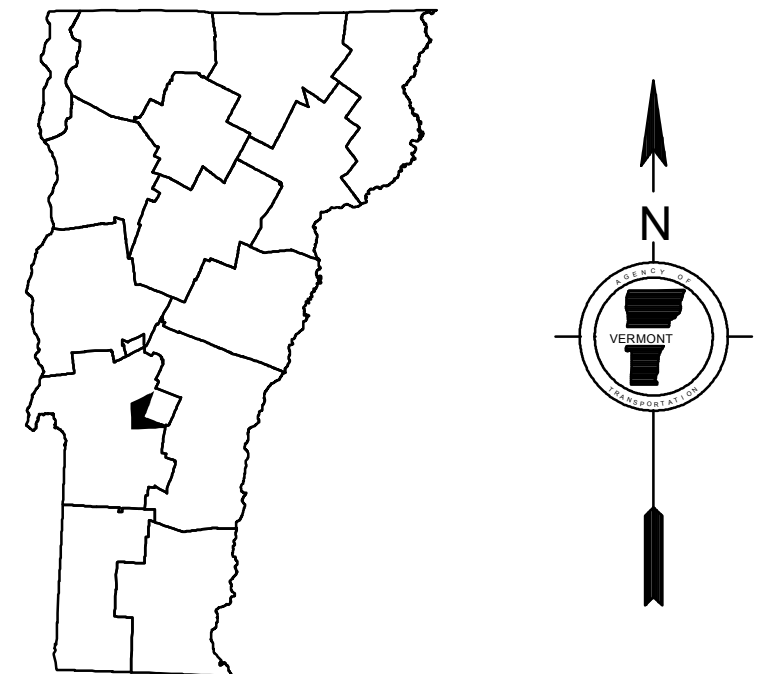
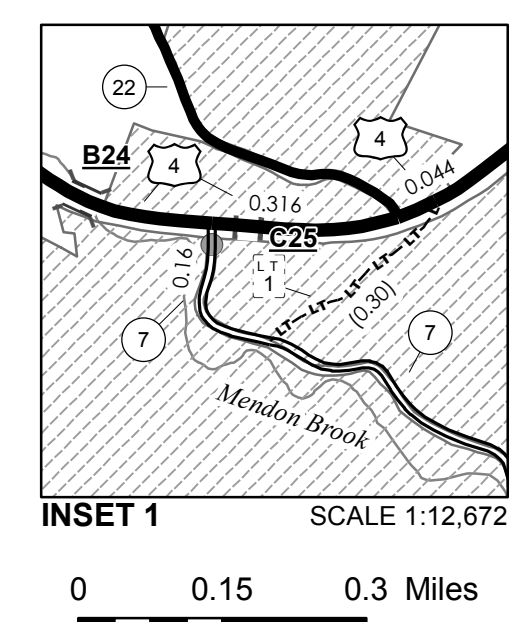
**BRIDGE OR CULVERT**

- BRIDGE OR CULVERT > 20'
- BRIDGE OR CULVERT 6' - 20'
- VOBCIT BRIDGE
- VOBCIT CULVERT > 6'

**FEDERAL CLASSIFICATION IDENTIFIER**

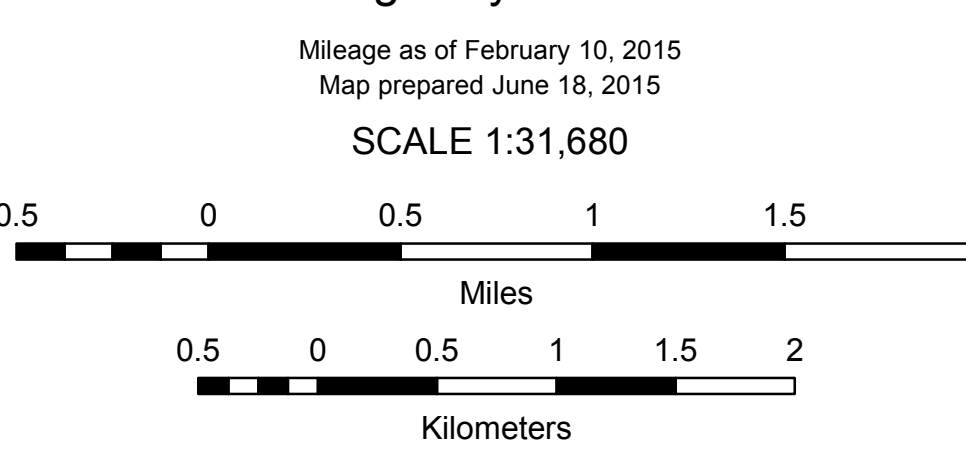
- FAU URBAN ARTERIAL OR COLLECTOR
- MA MINOR ARTERIAL
- MJC MAJOR COLLECTOR
- MNC MINOR COLLECTOR
- PA PRINCIPAL ARTERIAL

**B34 / C34 STATE BRIDGE OR CULVERT IDENTIFIER**  
**B34 / C34 TOWN BRIDGE OR CULVERT IDENTIFIER**



**VERMONT**  
**GENERAL HIGHWAY MAP**  
**Town of Mendon**

RUTLAND COUNTY  
Transportation District #3  
Prepared by the  
Vermont Agency of Transportation  
Division of Policy, Planning and Intermodal Development  
in cooperation with  
U.S. Department of Transportation  
Federal Highway Administration

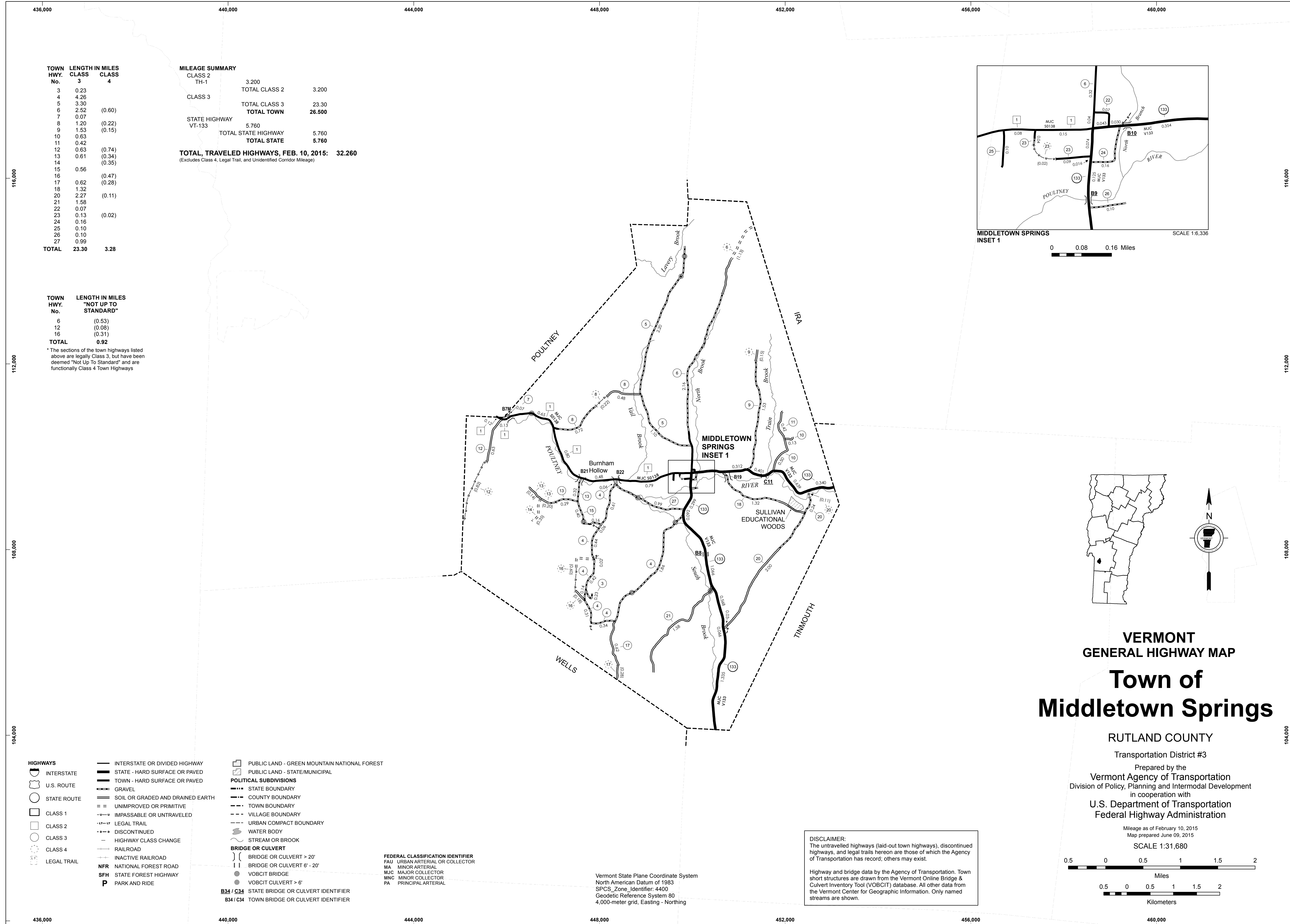


**DISCLAIMER:**  
The untraveled highways (laid-out town highways), discontinued highways, and legal trails hereon are those of which the Agency of Transportation has record; others may exist.

Highway and bridge data by the Agency of Transportation. Town short structures are drawn from the Vermont Online Bridge & Culvert Inventory Tool (VOBCIT) database. All other data from the Vermont Center for Geographic Information. Only named streams are shown.

Vermont State Plane Coordinate System  
North American Datum of 1983  
SPCS\_Zone\_Identifier: 4400  
Geodetic Reference System 80  
4,000-meter grid, Easting - Northing





TOWN HWY. No.	CLASS	LENGTH IN MILES	CLASS
3	0.23		
4	4.26		
5	3.30		
6	2.52	(0.60)	
7	0.07		
8	1.20	(0.22)	
9	1.53	(0.15)	
10	0.63		
11	0.42		
12	0.63	(0.74)	
13	0.61	(0.34)	
14		(0.35)	
15	0.56		
16		(0.47)	
17	0.62	(0.28)	
18	1.32		
20	2.27	(0.11)	
21	1.58		
22	0.07		
23	0.13	(0.02)	
24	0.16		
25	0.10		
26	0.10		
27	0.99		
<b>TOTAL</b>	<b>23.30</b>	<b>3.28</b>	

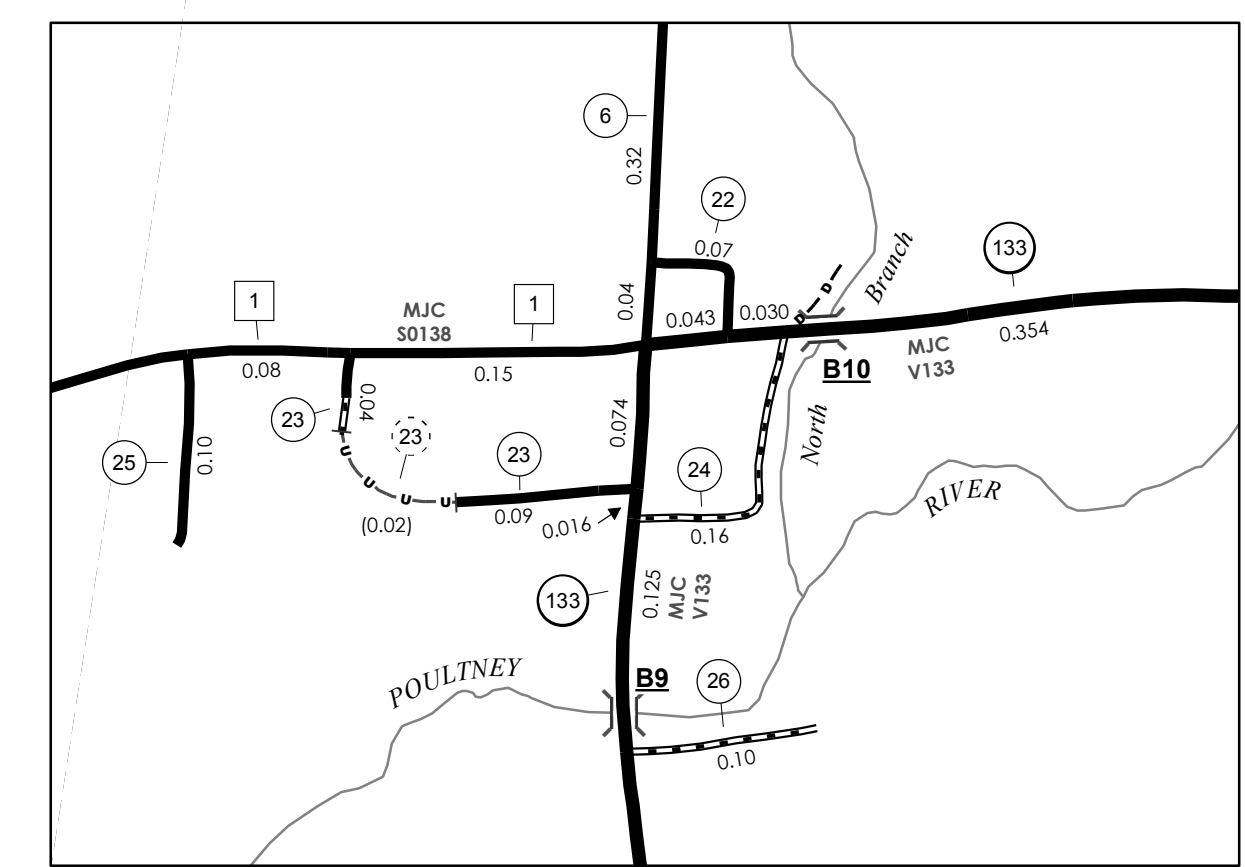
**MILEAGE SUMMARY**

CLASS 2 TH-1	3.200		
TOTAL CLASS 2		3.200	
CLASS 3			
TOTAL CLASS 3		23.30	
TOTAL TOWN		26.500	
STATE HIGHWAY VT-133	5.760		
TOTAL STATE HIGHWAY	5.760		
TOTAL STATE	5.760		

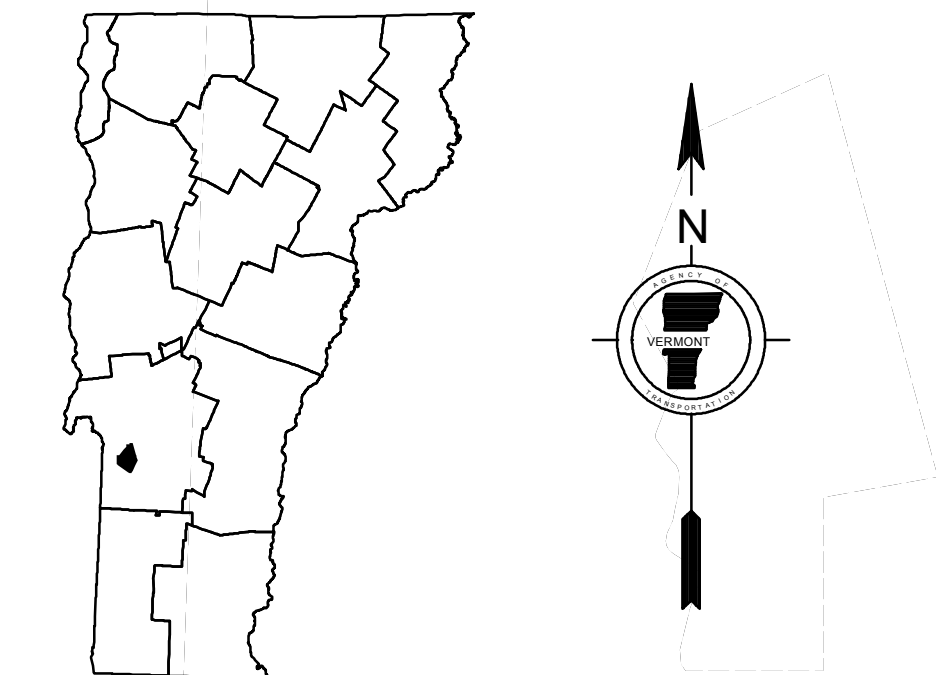
**TOTAL, TRAVELED HIGHWAYS, FEB. 10, 2015: 32.260**  
(Excludes Class 4, Legal Trail, and Unidentified Corridor Mileage)

TOWN HWY. No.	LENGTH IN MILES "NOT UP TO STANDARD"
6	(0.53)
12	(0.08)
16	(0.31)
<b>TOTAL</b>	<b>0.92</b>

\* The sections of the town highways listed above are legally Class 3, but have been deemed "Not Up To Standard" and are functionally Class 4 Town Highways



MIDDLETOWN SPRINGS INSET 1 SCALE 1:6,336  
0 0.08 0.16 Miles



**VERMONT**  
**GENERAL HIGHWAY MAP**  
**Town of Middletown Springs**

RUTLAND COUNTY  
Transportation District #3

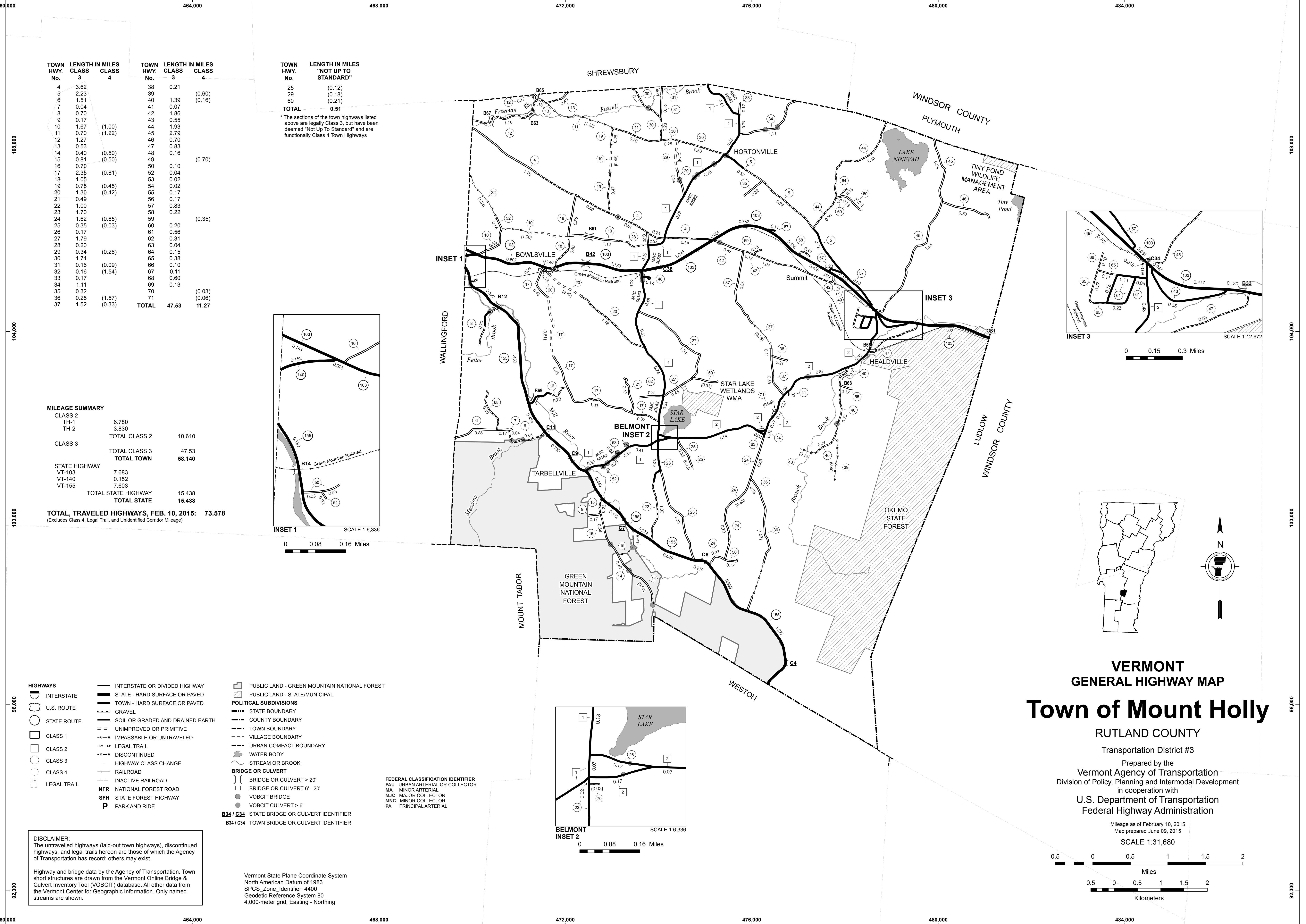
Prepared by the  
**Vermont Agency of Transportation**  
Division of Policy, Planning and Intermodal Development  
in cooperation with  
**U.S. Department of Transportation**  
Federal Highway Administration

Mileage as of February 10, 2015  
Map prepared June 09, 2015  
SCALE 1:31,680



**DISCLAIMER:**  
The untraveled highways (laid-out town highways), discontinued highways, and legal trails hereon are those of which the Agency of Transportation has record; others may exist.  
Highway and bridge data by the Agency of Transportation. Town short structures are drawn from the Vermont Online Bridge & Culvert Inventory Tool (VOBCIT) database. All other data from the Vermont Center for Geographic Information. Only named streams are shown.

Vermont State Plane Coordinate System  
North American Datum of 1983  
SPCS\_Zone\_Identifier: 4400  
Geodetic Reference System 80  
4,000-meter grid, Easting - Northing



TOWN HWY. No.	LENGTH IN MILES CLASS 3	LENGTH IN MILES CLASS 4	TOWN HWY. No.	LENGTH IN MILES CLASS 3	LENGTH IN MILES CLASS 4
4	3.62		38	0.21	
5	2.23		39		(0.60)
6	1.51		40	1.39	(0.16)
7	0.04		41	0.07	
8	0.70		42	1.86	
9	0.17		43	0.55	
10	1.67	(1.00)	44	1.93	
11	0.70	(1.22)	45	2.79	
12	1.27		46	0.70	
13	0.53		47	0.83	
14	0.40	(0.50)	48	0.16	
15	0.81	(0.50)	49		(0.70)
16	0.70		50	0.10	
17	2.35	(0.81)	52	0.04	
18	1.05		53	0.02	
19	0.75	(0.45)	54	0.02	
20	1.30	(0.42)	55	0.17	
21	0.49		56	0.17	
22	1.00		57	0.93	
23	1.70		58	0.22	
24	1.62	(0.65)	59		(0.35)
25	0.35	(0.03)	60	0.20	
26	0.17		61	0.56	
27	1.79		62	0.31	
28	0.20		63	0.04	
29	0.34	(0.26)	64	0.15	
30	1.74		65	0.38	
31	0.16	(0.09)	66	0.10	
32	0.16	(1.54)	67	0.11	
33	0.17		68	0.60	
34	1.11		69	0.13	
35	0.32		70		(0.03)
36	0.25	(1.57)	71		(0.06)
37	1.52	(0.33)	<b>TOTAL</b>	<b>47.53</b>	<b>11.27</b>

**TOWN HWY. No.**    **LENGTH IN MILES "NOT UP TO STANDARD"**

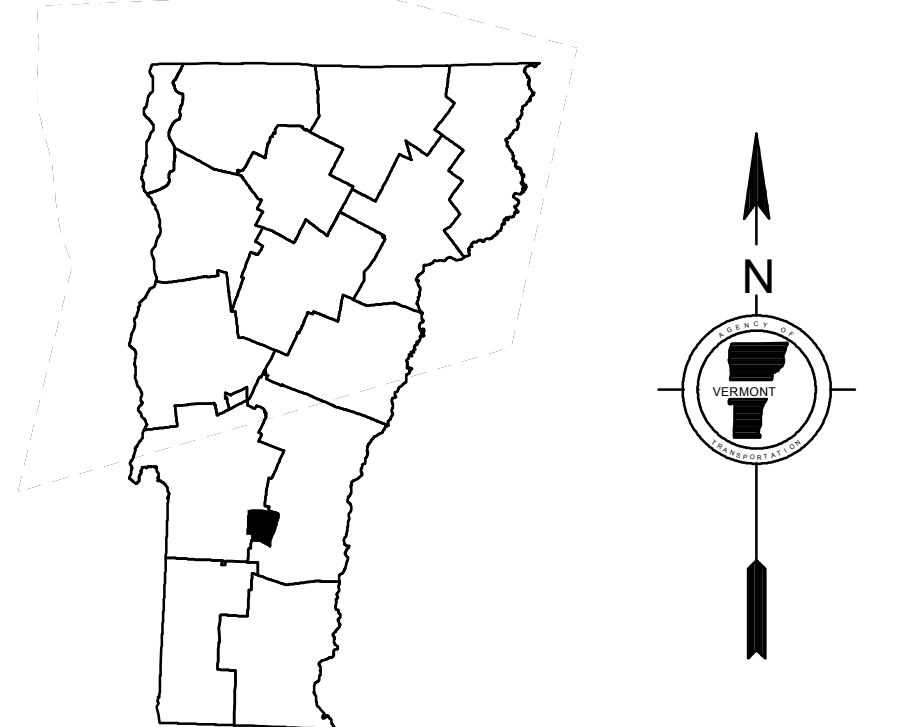
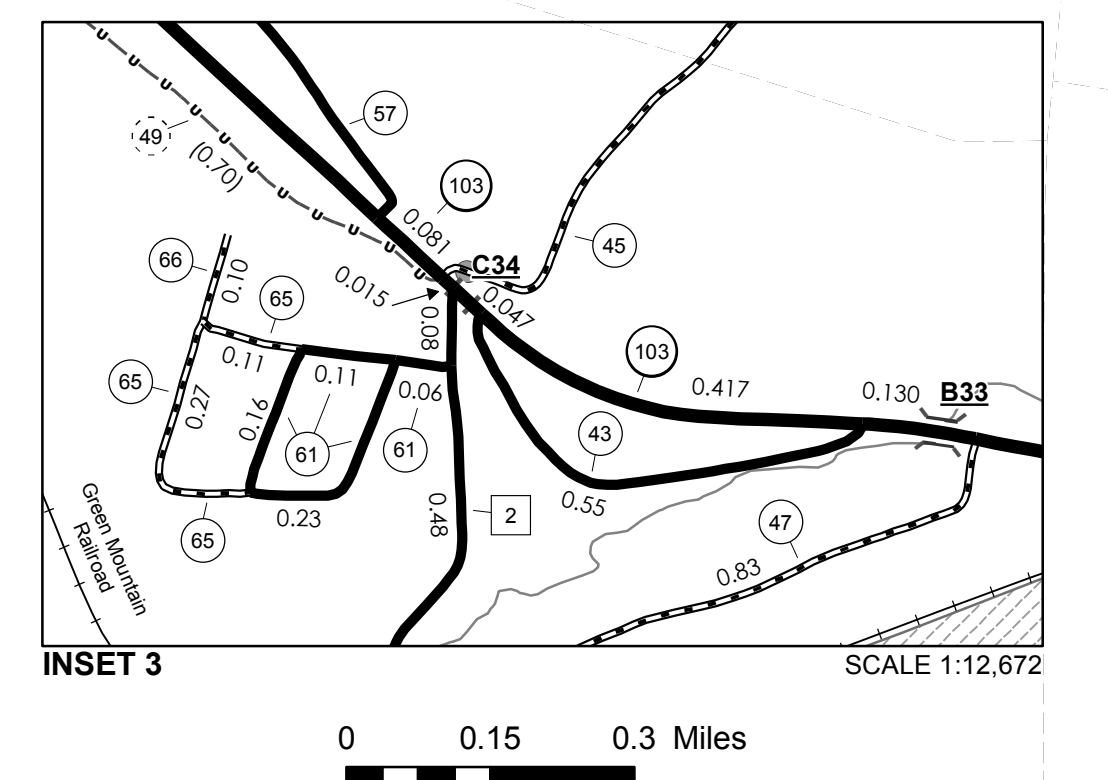
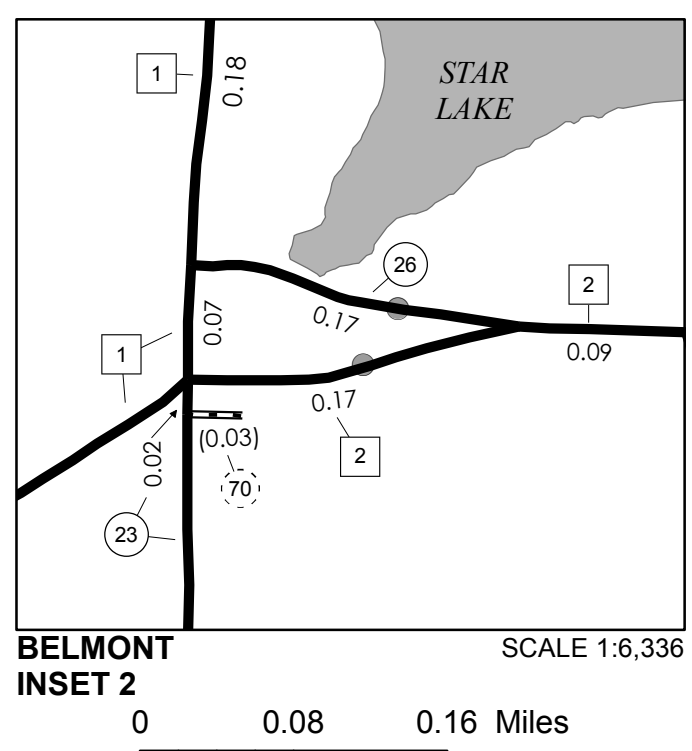
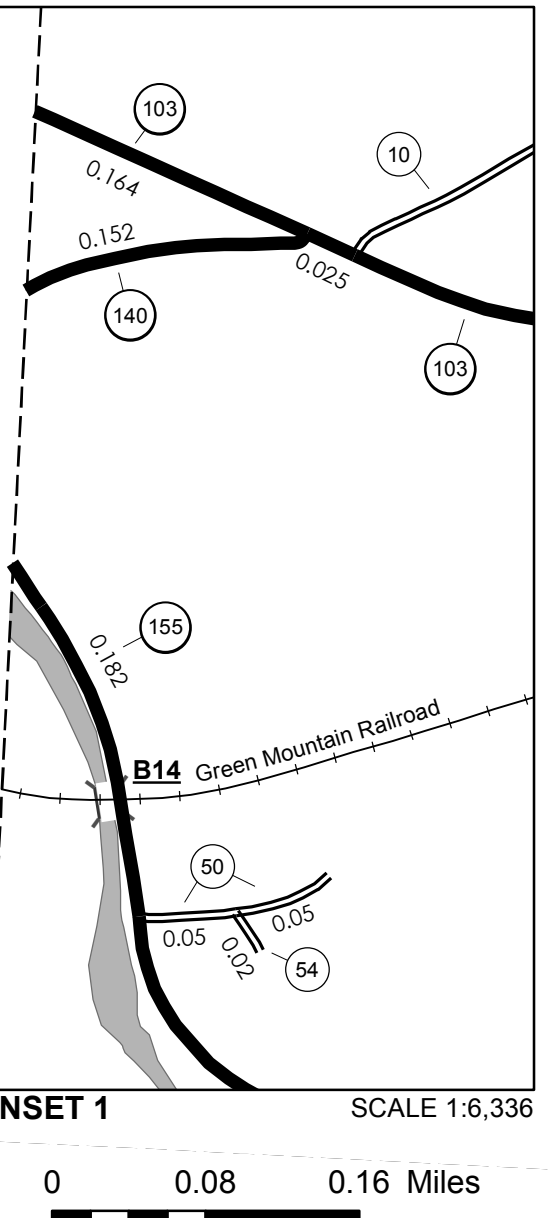
25    (0.12)  
 29    (0.18)  
 60    (0.21)  
**TOTAL**    **0.51**

\*The sections of the town highways listed above are legally Class 3, but have been deemed "Not Up To Standard" and are functionally Class 4 Town Highways

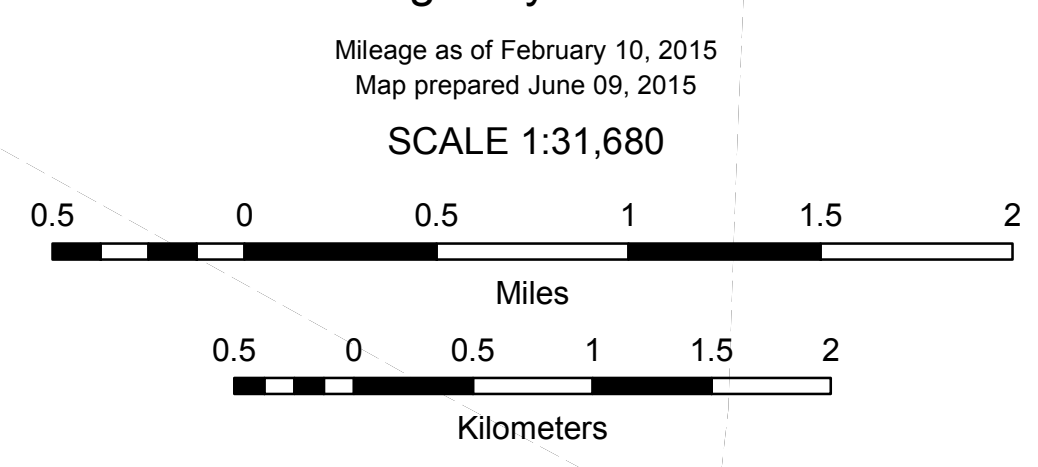
**MILEAGE SUMMARY**

CLASS 2		
TH-1	6.780	
TH-2	3.830	
<b>TOTAL CLASS 2</b>		10.610
<b>TOTAL CLASS 3</b>		47.53
<b>TOTAL TOWN</b>		58.140
STATE HIGHWAY		
VT-103	7.683	
VT-140	0.152	
VT-155	7.603	
<b>TOTAL STATE HIGHWAY</b>		15.438
<b>TOTAL STATE</b>		15.438
<b>TOTAL, TRAVELED HIGHWAYS, FEB. 10, 2015:</b>		<b>73.578</b>

(Excludes Class 4, Legal Trail, and Unidentified Corridor Mileage)



**VERMONT**  
**GENERAL HIGHWAY MAP**  
**Town of Mount Holly**  
 RUTLAND COUNTY  
 Transportation District #3  
 Prepared by the  
 Vermont Agency of Transportation  
 Division of Policy, Planning and Intermodal Development  
 in cooperation with  
 U.S. Department of Transportation  
 Federal Highway Administration



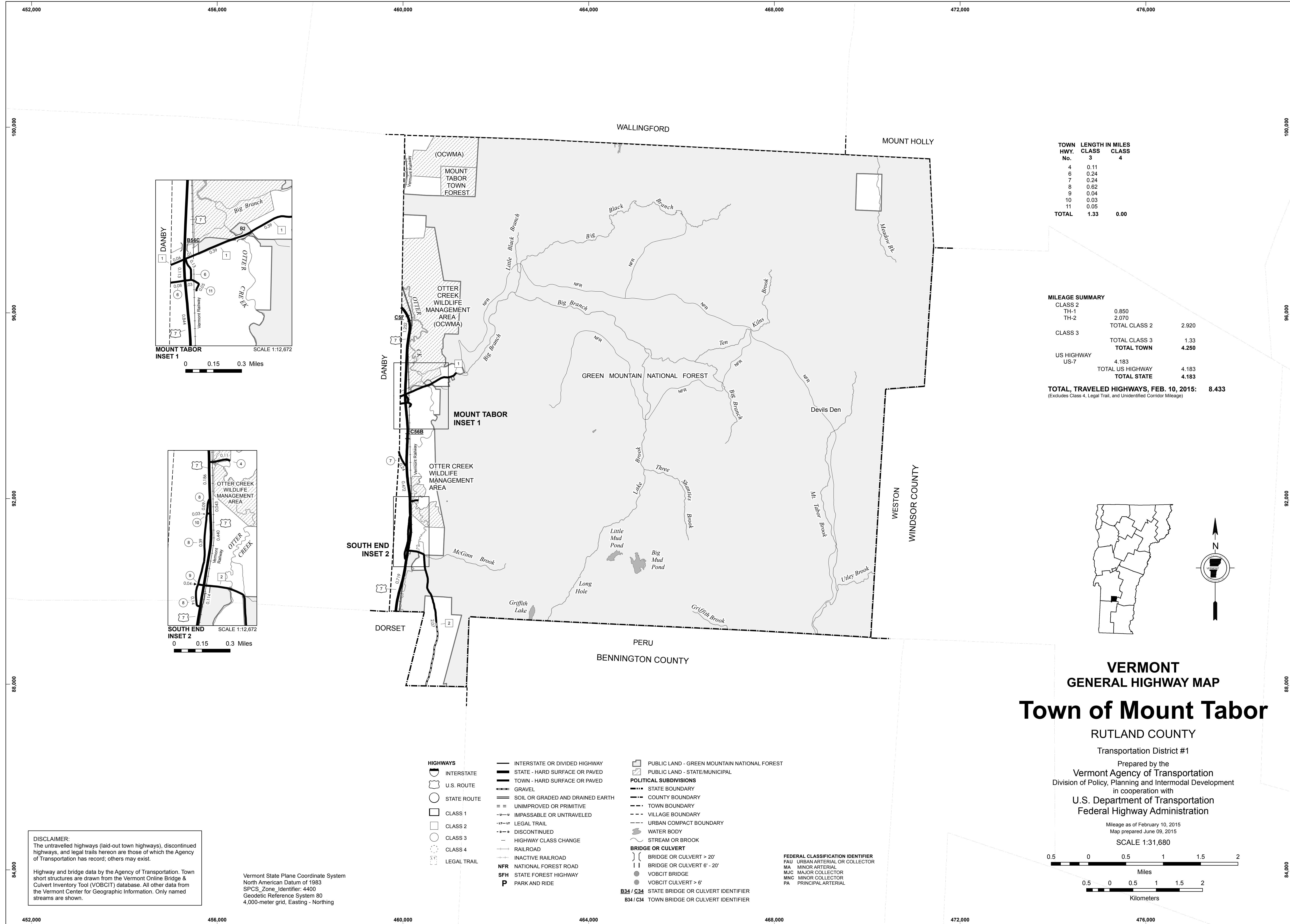
- HIGHWAYS**
- INTERSTATE
  - U.S. ROUTE
  - STATE ROUTE
  - CLASS 1
  - CLASS 2
  - CLASS 3
  - CLASS 4
  - LEGAL TRAIL
- INTERSTATE OR DIVIDED HIGHWAY  
 STATE - HARD SURFACE OR PAVED  
 TOWN - HARD SURFACE OR PAVED  
 GRAVEL  
 SOIL OR GRADED AND DRAINED EARTH  
 UNIMPROVED OR PRIMITIVE  
 IMPASSABLE OR UNTRAVELED  
 LEGAL TRAIL  
 DISCONTINUED  
 HIGHWAY CLASS CHANGE  
 RAILROAD  
 INACTIVE RAILROAD  
 NATIONAL FOREST ROAD  
 STATE FOREST HIGHWAY  
 PARK AND RIDE
- PUBLIC LAND - GREEN MOUNTAIN NATIONAL FOREST**  
**PUBLIC LAND - STATE/MUNICIPAL**
- POLITICAL SUBDIVISIONS**
- STATE BOUNDARY
  - COUNTY BOUNDARY
  - TOWN BOUNDARY
  - VILLAGE BOUNDARY
  - URBAN COMPACT BOUNDARY
  - WATER BODY
  - STREAM OR BROOK
- BRIDGE OR CULVERT**
- BRIDGE OR CULVERT > 20'
  - BRIDGE OR CULVERT 6' - 20'
  - VOBCIT BRIDGE
  - VOBCIT CULVERT > 6'
- FEDERAL CLASSIFICATION IDENTIFIER**
- FAU URBAN ARTERIAL OR COLLECTOR
  - MA MINOR ARTERIAL
  - MJC MAJOR COLLECTOR
  - MNC MINOR COLLECTOR
  - PA PRINCIPAL ARTERIAL
- B34 / C34** STATE BRIDGE OR CULVERT IDENTIFIER  
**B34 / C34** TOWN BRIDGE OR CULVERT IDENTIFIER

**DISCLAIMER:**  
 The untraveled highways (laid-out town highways), discontinued highways, and legal trails hereon are those of which the Agency of Transportation has record; others may exist.

Highway and bridge data by the Agency of Transportation. Town short structures are drawn from the Vermont Online Bridge & Culvert Inventory Tool (VOBCIT) database. All other data from the Vermont Center for Geographic Information. Only named streams are shown.

Vermont State Plane Coordinate System  
 North American Datum of 1983  
 SPCS\_Zone\_Identifier: 4400  
 Geodetic Reference System 80  
 4,000-meter grid, Easting - Northing



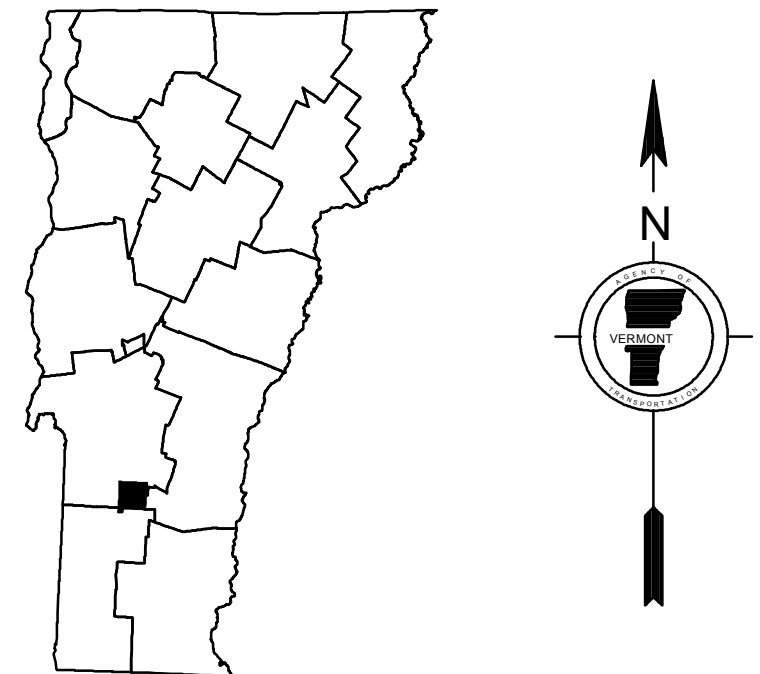
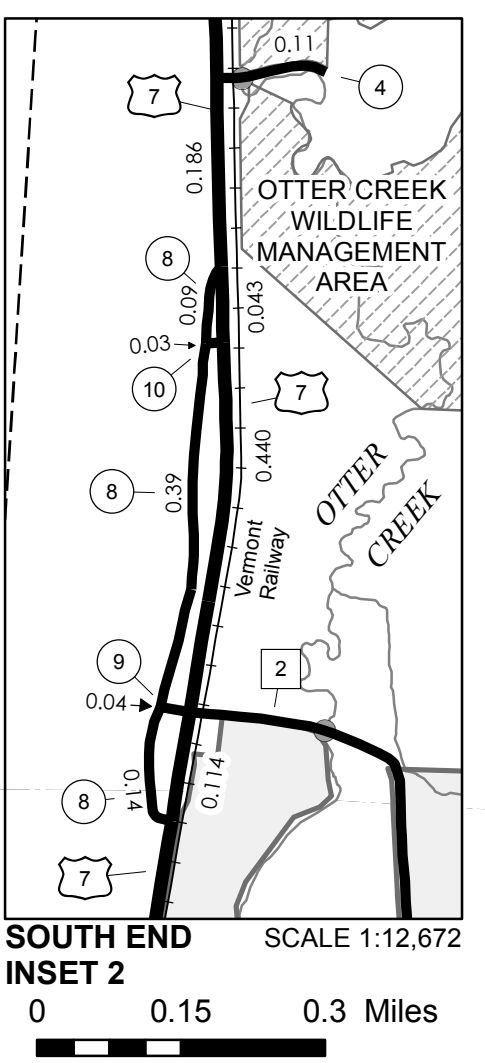
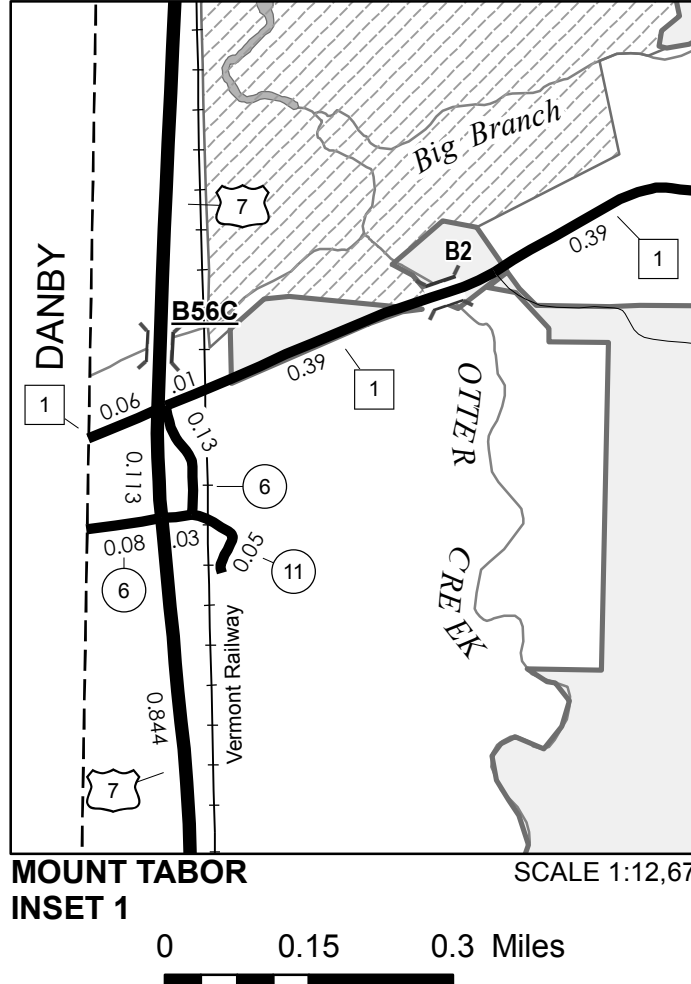


TOWN HWY. No.	CLASS 3	CLASS 4	LENGTH IN MILES
4	0.11	4	
6	0.24		
7	0.24		
8	0.82		
9	0.04		
10	0.03		
11	0.05		
<b>TOTAL</b>	<b>1.33</b>	<b>0.00</b>	

**MILEAGE SUMMARY**

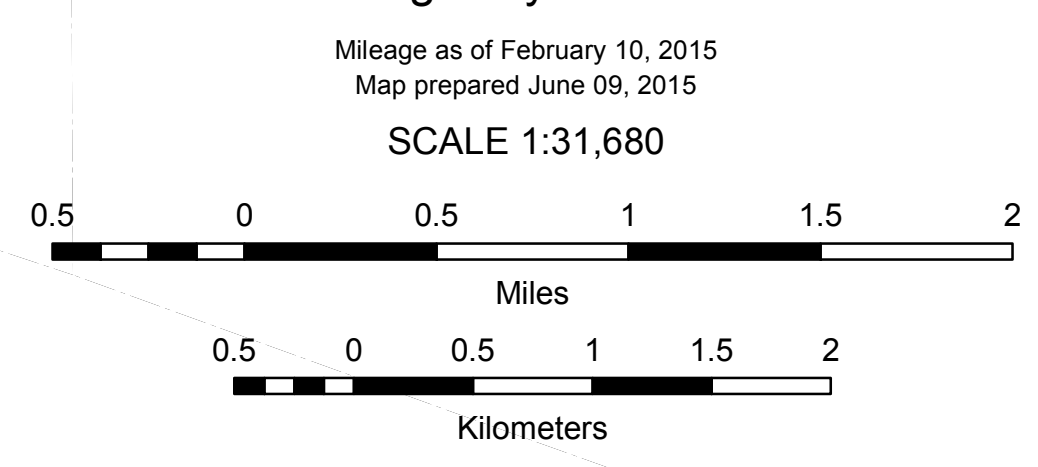
CLASS 2			
TH-1	0.850		
TH-2	2.070		
		<b>TOTAL CLASS 2</b>	<b>2.920</b>
CLASS 3			
		<b>TOTAL CLASS 3</b>	<b>1.33</b>
		<b>TOTAL TOWN</b>	<b>4.250</b>
US HIGHWAY			
US-7	4.183		
		<b>TOTAL US HIGHWAY</b>	<b>4.183</b>
		<b>TOTAL STATE</b>	<b>4.183</b>
<b>TOTAL TRAVELED HIGHWAYS, FEB. 10, 2015:</b>			<b>8.433</b>

(Excludes Class 4, Legal Trail, and Unidentified Corridor Mileage)



**VERMONT**  
**GENERAL HIGHWAY MAP**  
**Town of Mount Tabor**

RUTLAND COUNTY  
 Transportation District #1  
 Prepared by the  
 Vermont Agency of Transportation  
 Division of Policy, Planning and Intermodal Development  
 in cooperation with  
 U.S. Department of Transportation  
 Federal Highway Administration

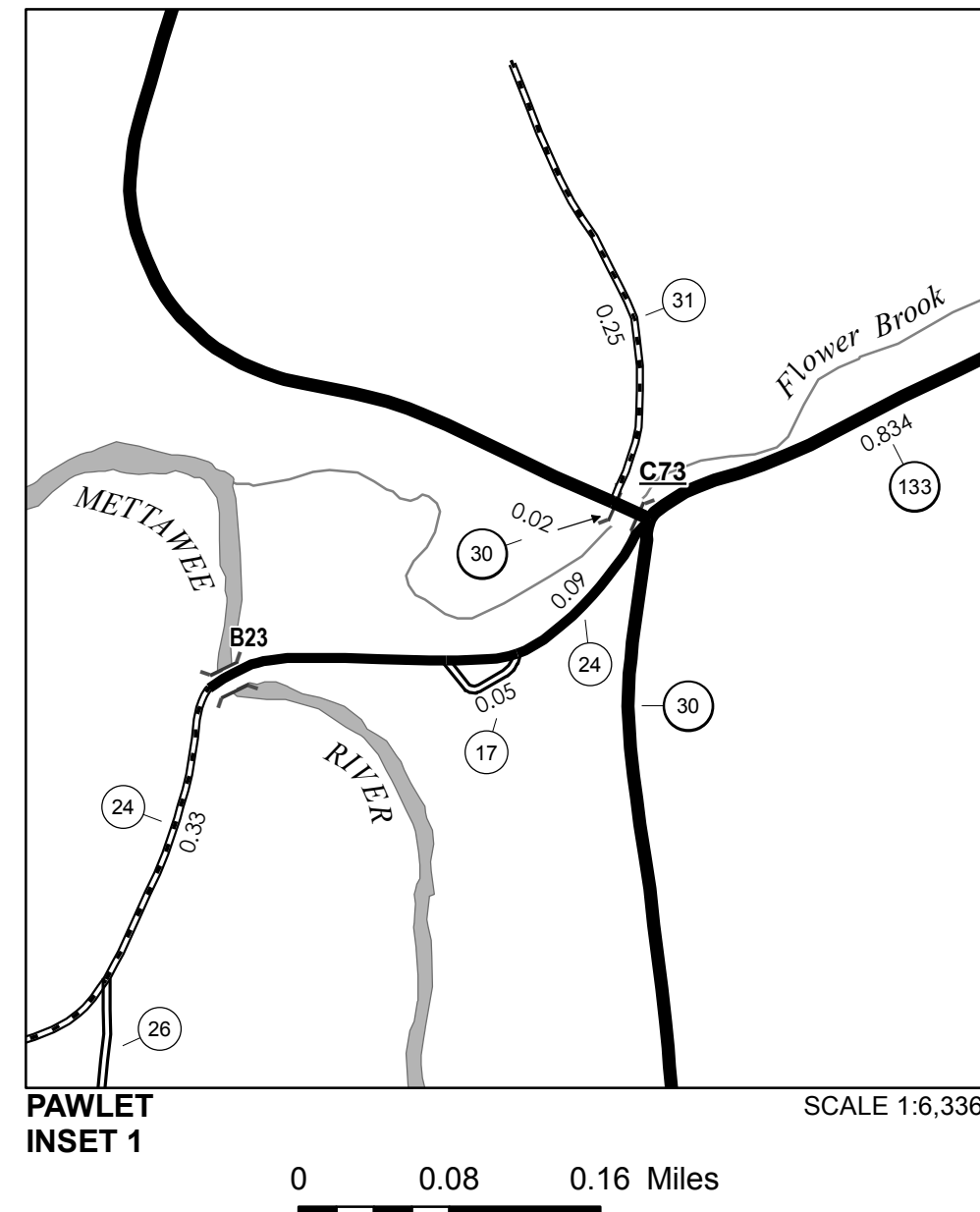
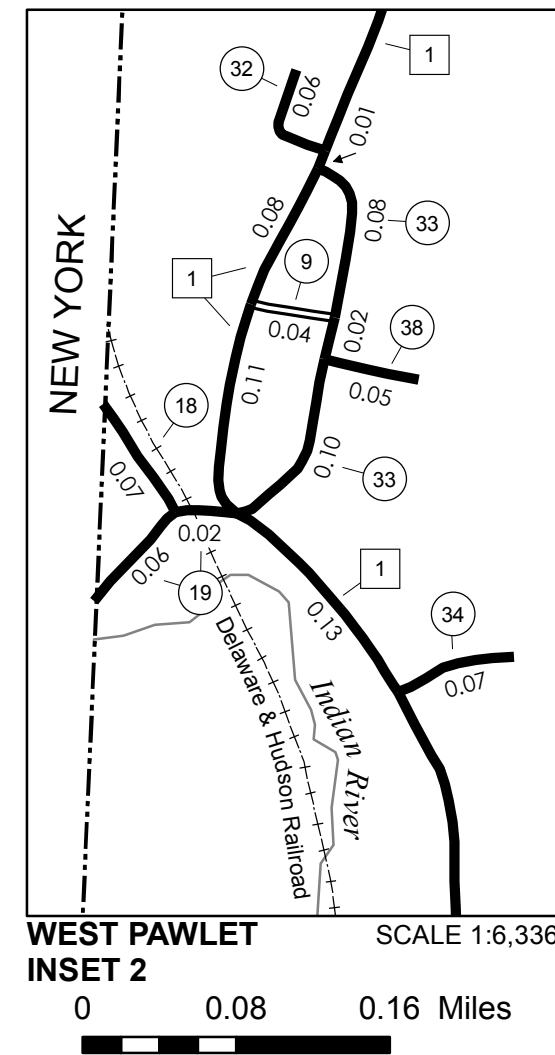
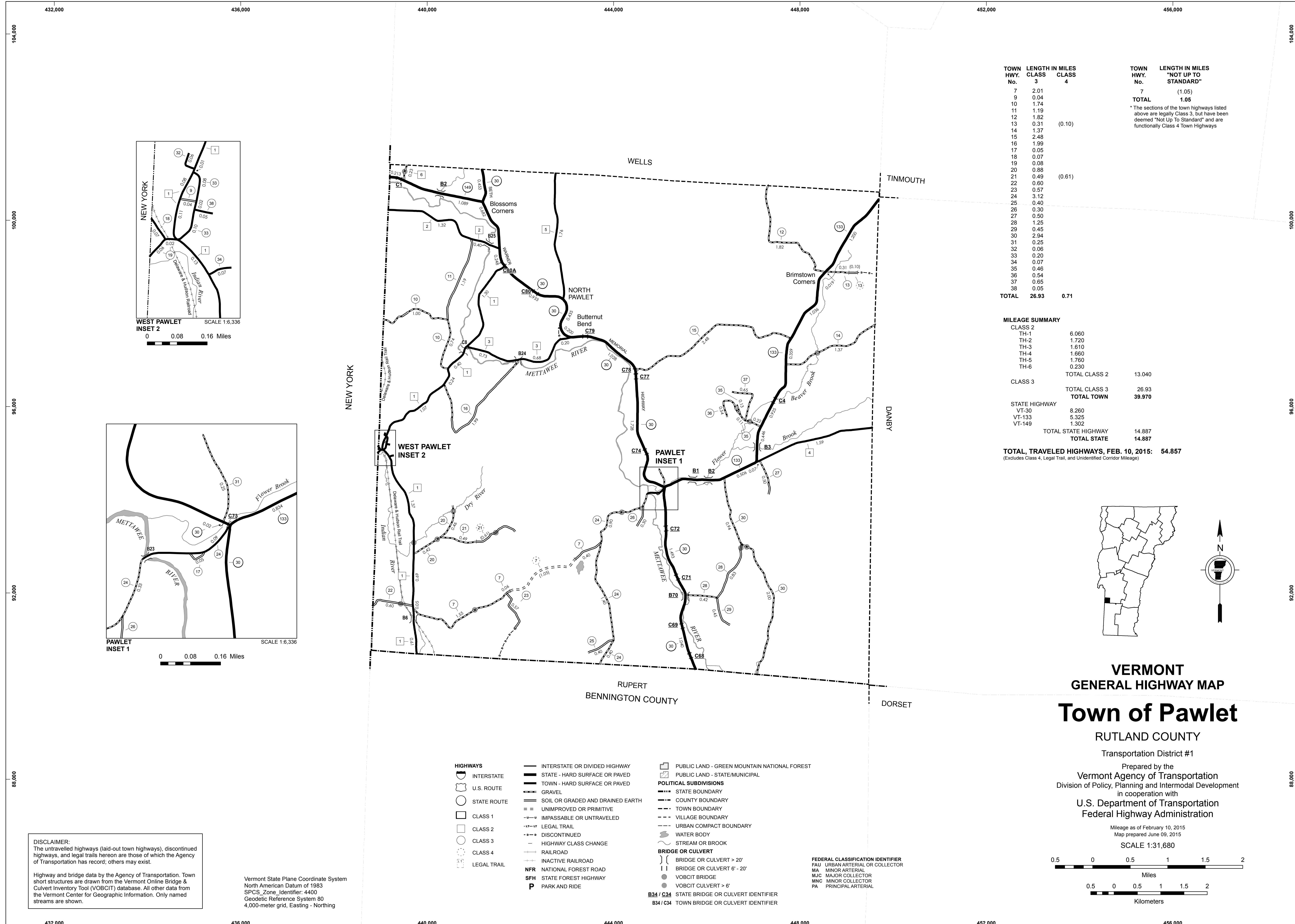


- HIGHWAYS**
- INTERSTATE
  - U.S. ROUTE
  - STATE ROUTE
  - CLASS 1
  - CLASS 2
  - CLASS 3
  - CLASS 4
  - LEGAL TRAIL
- INTERSTATE OR DIVIDED HIGHWAY  
 STATE - HARD SURFACE OR PAVED  
 TOWN - HARD SURFACE OR PAVED  
 GRAVEL  
 SOIL OR GRADED AND DRAINED EARTH  
 UNIMPROVED OR PRIMITIVE  
 IMPASSABLE OR UNTRAVELED  
 LEGAL TRAIL  
 DISCONTINUED  
 HIGHWAY CLASS CHANGE  
 RAILROAD  
 INACTIVE RAILROAD  
 NATIONAL FOREST ROAD  
 STATE FOREST HIGHWAY  
 PARK AND RIDE
- PUBLIC LAND - GREEN MOUNTAIN NATIONAL FOREST  
 PUBLIC LAND - STATE/MUNICIPAL
- POLITICAL SUBDIVISIONS**
- STATE BOUNDARY
  - COUNTY BOUNDARY
  - TOWN BOUNDARY
  - VILLAGE BOUNDARY
  - URBAN COMPACT BOUNDARY
- WATER BODY  
 STREAM OR BROOK
- BRIDGE OR CULVERT**
- BRIDGE OR CULVERT > 20'
  - BRIDGE OR CULVERT 6' - 20'
  - VOBCIT BRIDGE
  - VOBCIT CULVERT > 6'
  - STATE BRIDGE OR CULVERT IDENTIFIER
  - TOWN BRIDGE OR CULVERT IDENTIFIER
- FEDERAL CLASSIFICATION IDENTIFIER  
 FAU - URBAN ARTERIAL OR COLLECTOR  
 MA - MINOR ARTERIAL  
 MJC - MAJOR COLLECTOR  
 MNC - MINOR COLLECTOR  
 PA - PRINCIPAL ARTERIAL

**DISCLAIMER:**  
 The untraveled highways (laid-out town highways), discontinued highways, and legal trails hereon are those of which the Agency of Transportation has record; others may exist.

Highway and bridge data by the Agency of Transportation. Town short structures are drawn from the Vermont Online Bridge & Culvert Inventory Tool (VOBCIT) database. All other data from the Vermont Center for Geographic Information. Only named streams are shown.

Vermont State Plane Coordinate System  
 North American Datum of 1983  
 SPCS\_Zone\_Identifier: 4400  
 Geodetic Reference System 80  
 4,000-meter grid, Easting - Northing

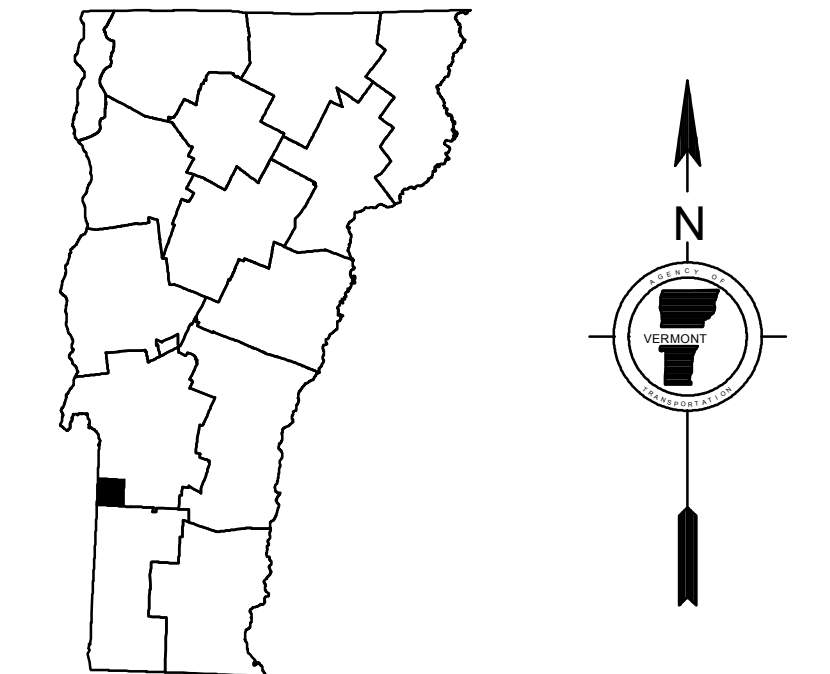


TOWN HWY. No.	LENGTH IN MILES CLASS 3	LENGTH IN MILES CLASS 4	TOWN HWY. No.	LENGTH IN MILES "NOT UP TO STANDARD"
7	2.01		7	(1.05)
9	0.04			
10	1.74			
11	1.19			
12	1.82			
13	0.31	(0.10)		
14	1.37			
15	2.48			
16	1.99			
17	0.05			
18	0.07			
19	0.08			
20	0.88			
21	0.49	(0.61)		
22	0.60			
23	0.57			
24	3.12			
25	0.40			
26	0.30			
27	0.50			
28	1.25			
29	0.45			
30	2.94			
31	0.25			
32	0.06			
33	0.20			
34	0.07			
35	0.46			
36	0.54			
37	0.65			
38	0.05			
<b>TOTAL</b>	<b>26.93</b>	<b>0.71</b>		

**MILEAGE SUMMARY**

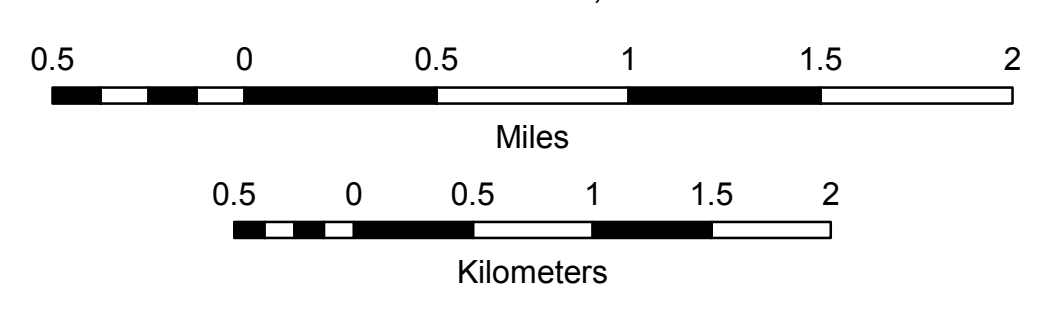
CLASS	LENGTH IN MILES	TOTAL CLASS
CLASS 2		
TH-1	6.060	
TH-2	1.720	
TH-3	1.610	
TH-4	1.660	
TH-5	1.760	
TH-6	0.230	
<b>TOTAL CLASS 2</b>		<b>13.040</b>
CLASS 3		
<b>TOTAL CLASS 3</b>		<b>26.93</b>
<b>TOTAL TOWN</b>		<b>39.970</b>
STATE HIGHWAY		
VT-30	8.260	
VT-133	5.325	
VT-149	1.302	
<b>TOTAL STATE HIGHWAY</b>		<b>14.887</b>
<b>TOTAL STATE</b>		<b>14.887</b>

**TOTAL, TRAVELED HIGHWAYS, FEB. 10, 2015: 54.857**  
(Excludes Class 4, Legal Trail, and Unidentified Corridor Mileage)



**VERMONT**  
**GENERAL HIGHWAY MAP**  
**Town of Pawlet**  
RUTLAND COUNTY

Transportation District #1  
Prepared by the  
Vermont Agency of Transportation  
Division of Policy, Planning and Intermodal Development  
in cooperation with  
U.S. Department of Transportation  
Federal Highway Administration  
Mileage as of February 10, 2015  
Map prepared June 09, 2015  
SCALE 1:31,680



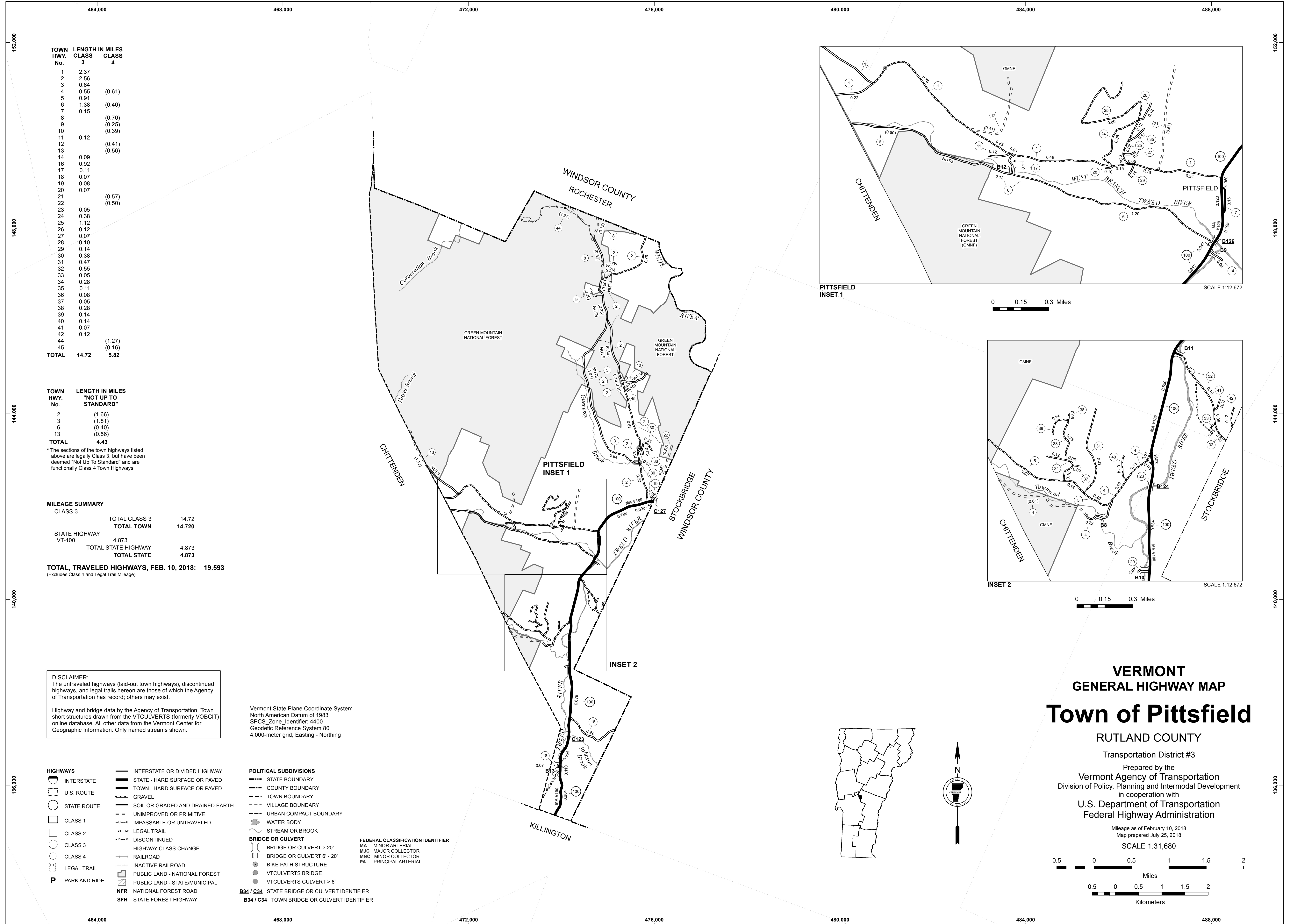
- HIGHWAYS**
- INTERSTATE
  - U.S. ROUTE
  - STATE ROUTE
  - CLASS 1
  - CLASS 2
  - CLASS 3
  - CLASS 4
  - LEGAL TRAIL
  - INTERSTATE OR DIVIDED HIGHWAY
  - STATE - HARD SURFACE OR PAVED
  - TOWN - HARD SURFACE OR PAVED
  - GRAVEL
  - SOIL OR GRADED AND DRAINED EARTH
  - UNIMPROVED OR PRIMITIVE
  - IMPASSABLE OR UNTRAVELED
  - LEGAL TRAIL
  - DISCONTINUED
  - HIGHWAY CLASS CHANGE
  - RAILROAD
  - INACTIVE RAILROAD
  - NATIONAL FOREST ROAD
  - STATE FOREST HIGHWAY
  - PARK AND RIDE
  - PUBLIC LAND - GREEN MOUNTAIN NATIONAL FOREST
  - PUBLIC LAND - STATE/MUNICIPAL
- POLITICAL SUBDIVISIONS**
- STATE BOUNDARY
  - COUNTY BOUNDARY
  - TOWN BOUNDARY
  - VILLAGE BOUNDARY
  - URBAN COMPACT BOUNDARY
  - WATER BODY
  - STREAM OR BROOK
- BRIDGE OR CULVERT**
- BRIDGE OR CULVERT > 20'
  - BRIDGE OR CULVERT 6' - 20'
  - VOBICIT BRIDGE
  - VOBICIT CULVERT > 6'
  - STATE BRIDGE OR CULVERT IDENTIFIER
  - TOWN BRIDGE OR CULVERT IDENTIFIER
- FEDERAL CLASSIFICATION IDENTIFIER**
- FAU URBAN ARTERIAL OR COLLECTOR
  - MA MINOR ARTERIAL
  - MJC MAJOR COLLECTOR
  - MNC MINOR COLLECTOR
  - PA PRINCIPAL ARTERIAL

**DISCLAIMER:**  
The untraveled highways (laid-out town highways), discontinued highways, and legal trails hereon are those of which the Agency of Transportation has record; others may exist.

Highway and bridge data by the Agency of Transportation. Town short structures are drawn from the Vermont Online Bridge & Culvert Inventory Tool (VOBCIT) database. All other data from the Vermont Center for Geographic Information. Only named streams are shown.

Vermont State Plane Coordinate System  
North American Datum of 1983  
SPCS\_Zone\_Identifier: 4400  
Geodetic Reference System 80  
4,000-meter grid, Easting - Northing





TOWN HWY. No.	LENGTH IN MILES CLASS 3	CLASS 4
1	2.37	
2	2.56	
3	0.64	
4	0.55	(0.61)
5	0.91	(0.40)
6	1.38	(0.40)
7	0.15	
8		(0.70)
9		(0.25)
10		(0.39)
11	0.12	
12		(0.41)
13		(0.56)
14	0.09	
16	0.92	
17	0.11	
18	0.07	
19	0.08	
20	0.07	
21		(0.57)
22		(0.50)
23	0.05	
24	0.38	
25	1.12	
26	0.12	
27	0.07	
28	0.10	
29	0.14	
30	0.38	
31	0.47	
32	0.55	
33	0.05	
34	0.28	
35	0.11	
36	0.08	
37	0.05	
38	0.28	
39	0.14	
40	0.14	
41	0.07	
42	0.12	
44		(1.27)
45		(0.16)
<b>TOTAL</b>	<b>14.72</b>	<b>5.82</b>

TOWN HWY. No.	LENGTH IN MILES "NOT UP TO STANDARD"
2	(1.66)
3	(1.81)
6	(0.40)
13	(0.56)
<b>TOTAL</b>	<b>4.43</b>

\* The sections of the town highways listed above are legally Class 3, but have been deemed "Not Up To Standard" and are functionally Class 4 Town Highways

**MILEAGE SUMMARY**

CLASS 3	TOTAL CLASS 3	14.72
<b>TOTAL TOWN</b>	<b>14.720</b>	
STATE HIGHWAY VT-100	4.873	
<b>TOTAL STATE HIGHWAY</b>	<b>4.873</b>	
<b>TOTAL STATE</b>	<b>4.873</b>	

**TOTAL, TRAVELED HIGHWAYS, FEB. 10, 2018: 19.593**  
(Excludes Class 4 and Legal Trail Mileage)

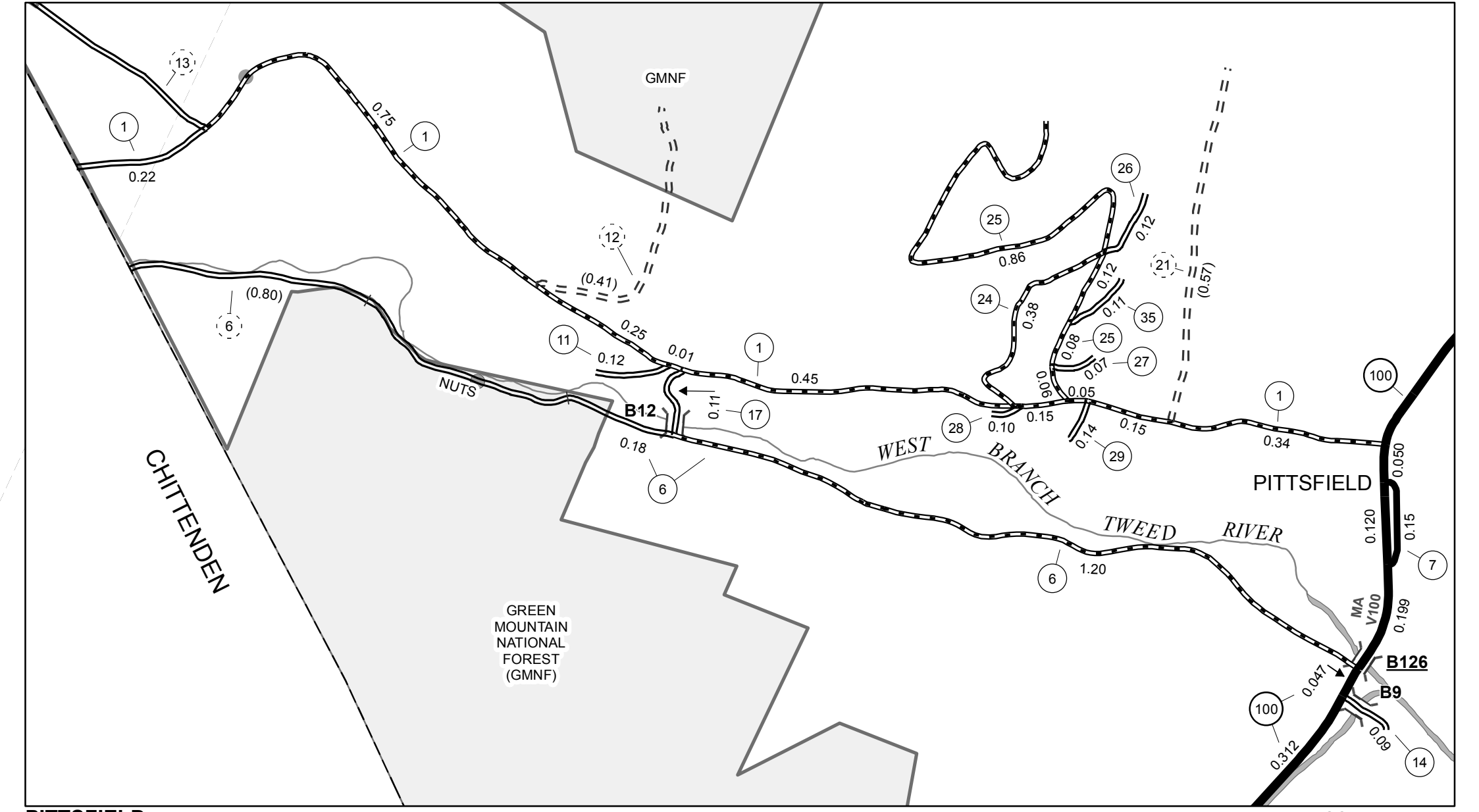
**DISCLAIMER:**  
The untraveled highways (laid-out town highways), discontinued highways, and legal trails hereon are those of which the Agency of Transportation has record; others may exist.

Highway and bridge data by the Agency of Transportation. Town short structures drawn from the VTCULVERTS (formerly VOBCIT) online database. All other data from the Vermont Center for Geographic Information. Only named streams shown.

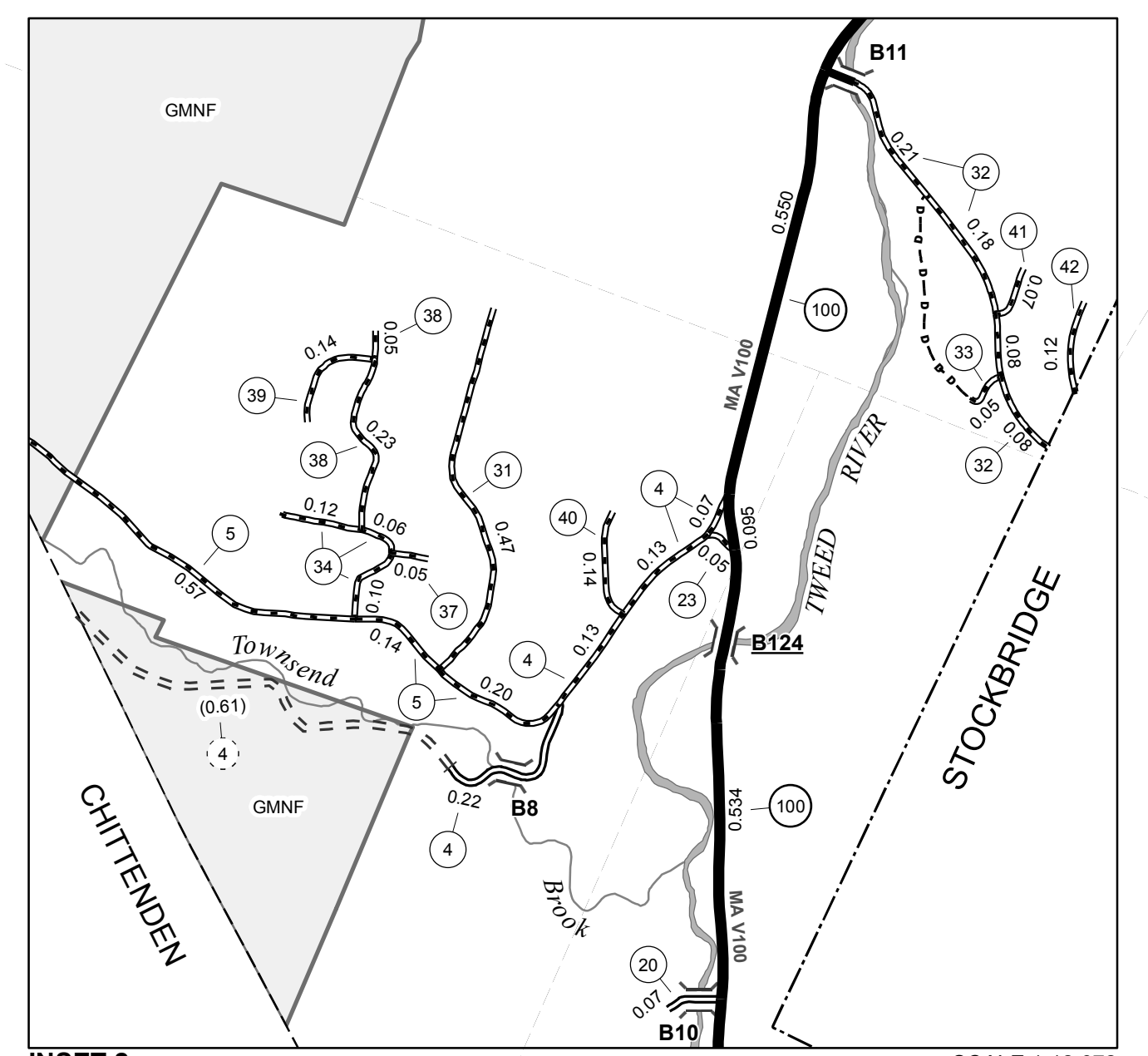
Vermont State Plane Coordinate System  
North American Datum of 1983  
SPCS\_Zone\_Identifier: 4400  
Geodetic Reference System 80  
4,000-meter grid, Easting - Northing

- HIGHWAYS**
- INTERSTATE
  - U.S. ROUTE
  - STATE ROUTE
  - CLASS 1
  - CLASS 2
  - CLASS 3
  - CLASS 4
  - LEGAL TRAIL
  - PARK AND RIDE
  - INTERSTATE OR DIVIDED HIGHWAY
  - STATE - HARD SURFACE OR PAVED
  - TOWN - HARD SURFACE OR PAVED
  - GRAVEL
  - SOIL OR GRADED AND DRAINED EARTH
  - UNIMPROVED OR PRIMITIVE
  - IMPASSABLE OR UNTRAVELED
  - LEGAL TRAIL
  - DISCONTINUED
  - HIGHWAY CLASS CHANGE
  - RAILROAD
  - INACTIVE RAILROAD
  - PUBLIC LAND - NATIONAL FOREST
  - PUBLIC LAND - STATE/MUNICIPAL
  - NATIONAL FOREST ROAD
  - STATE FOREST HIGHWAY

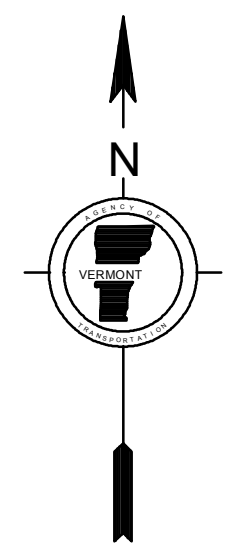
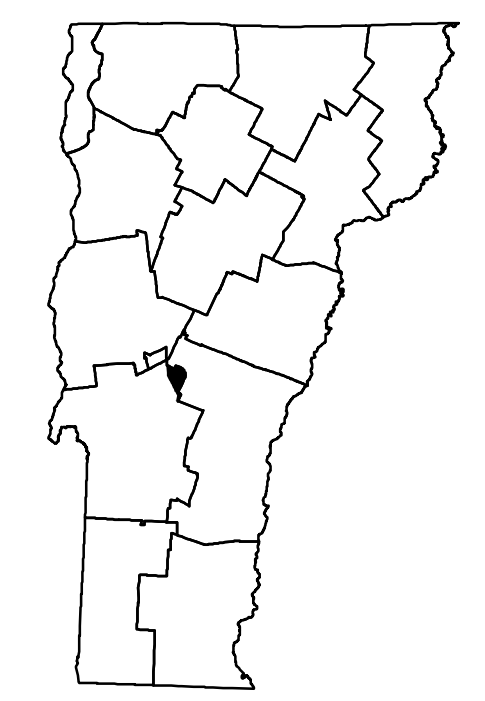
- POLITICAL SUBDIVISIONS**
- STATE BOUNDARY
  - COUNTY BOUNDARY
  - TOWN BOUNDARY
  - VILLAGE BOUNDARY
  - URBAN COMPACT BOUNDARY
  - WATER BODY
  - STREAM OR BROOK
- BRIDGE OR CULVERT**
- BRIDGE OR CULVERT > 20'
  - BRIDGE OR CULVERT 6' - 20'
  - BIKE PATH STRUCTURE
  - VT CULVERTS BRIDGE
  - VT CULVERTS CULVERT > 6'
  - STATE BRIDGE OR CULVERT IDENTIFIER
  - TOWN BRIDGE OR CULVERT IDENTIFIER
- FEDERAL CLASSIFICATION IDENTIFIER**
- MA MINOR ARTERIAL
  - MJC MAJOR COLLECTOR
  - MNC MINOR COLLECTOR
  - PA PRINCIPAL ARTERIAL



PITTSFIELD INSET 1  
SCALE 1:12,672  
0 0.15 0.3 Miles



INSET 2  
SCALE 1:12,672  
0 0.15 0.3 Miles



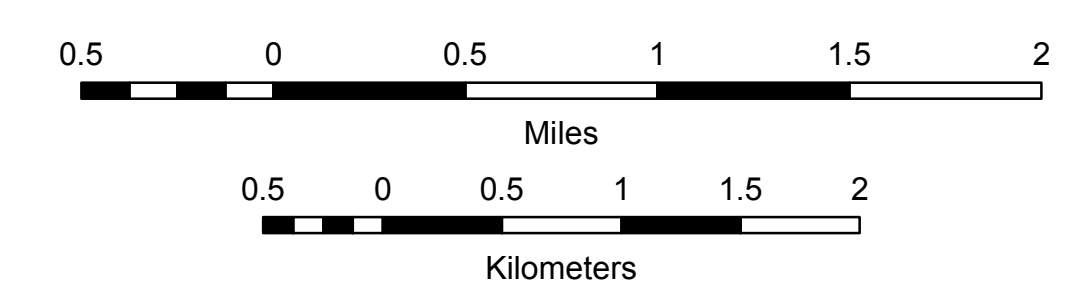
**VERMONT  
GENERAL HIGHWAY MAP  
Town of Pittsfield**

RUTLAND COUNTY

Transportation District #3

Prepared by the  
Vermont Agency of Transportation  
Division of Policy, Planning and Intermodal Development  
in cooperation with  
U.S. Department of Transportation  
Federal Highway Administration

Mileage as of February 10, 2018  
Map prepared July 25, 2018  
SCALE 1:31,680



TOWN HWY. No.	LENGTH IN MILES CLASS 3	LENGTH IN MILES CLASS 4	TOWN HWY. No.	LENGTH IN MILES "NOT UP TO STANDARD"
9	2.10		56	(0.22)
10	2.20		<b>TOTAL</b>	<b>0.22</b>
11	2.55		* The sections of the town highways listed above are legally Class 3, but have been deemed "Not Up To Standard" and are functionally Class 4 Town Highways	
12	2.76			
13	2.00			
14	0.45			
15	1.18			
16	0.90			
18	0.26			
19	0.79			
20	0.10			
21	1.85			
22	0.18			
23	1.20			
24	0.40			
25	0.55			
26	0.17			
27	0.05			
28	1.52			
30	0.54			
31	3.45			
32	0.62	(0.60)		
34	1.29			
35	0.04			
36	0.60			
37	0.30			
38	0.90	(0.70)		
39	1.40			
40	1.10			
41	0.18			
42	0.40			
44	0.17			
45	1.40	(0.88)		
46	0.03			
49	0.77			
50	0.17			
51	0.17			
52	0.05			
53	0.08			
54	0.14			
55	0.36			
57	0.02			
58	0.22			
59	0.15			
60	0.19			
61	0.43			
62	0.26			
63	0.11			
<b>TOTAL</b>	<b>36.75</b>	<b>2.18</b>		

LEGAL TRAIL No.	LENGTH IN MILES LEGAL TRAIL
1	(0.30)
2	(0.89)
3	(0.05)
4	(0.11)
5	(0.63)
6	(0.65)
<b>TOTAL</b>	<b>2.63</b>

MILEAGE SUMMARY	
CLASS 2	
TH-1	5.490
TH-2	0.980
TH-3	2.800
TH-4	0.600
TH-5	0.900
TH-6	2.100
TH-7	0.180
TH-8	4.020
<b>TOTAL CLASS 2</b>	<b>17.070</b>
CLASS 3	
<b>TOTAL CLASS 3</b>	<b>36.75</b>
<b>TOTAL TOWN</b>	<b>53.820</b>
STATE HIGHWAY	
VT-3	2.850
<b>TOTAL STATE HIGHWAY</b>	<b>2.850</b>
US HIGHWAY	
US-7	7.591
<b>TOTAL US HIGHWAY</b>	<b>7.591</b>
<b>TOTAL STATE</b>	<b>10.441</b>

**TOTAL, TRAVELED HIGHWAYS, FEB. 10, 2017: 64.261**  
(Excludes Class 4 and Legal Trail Mileage)

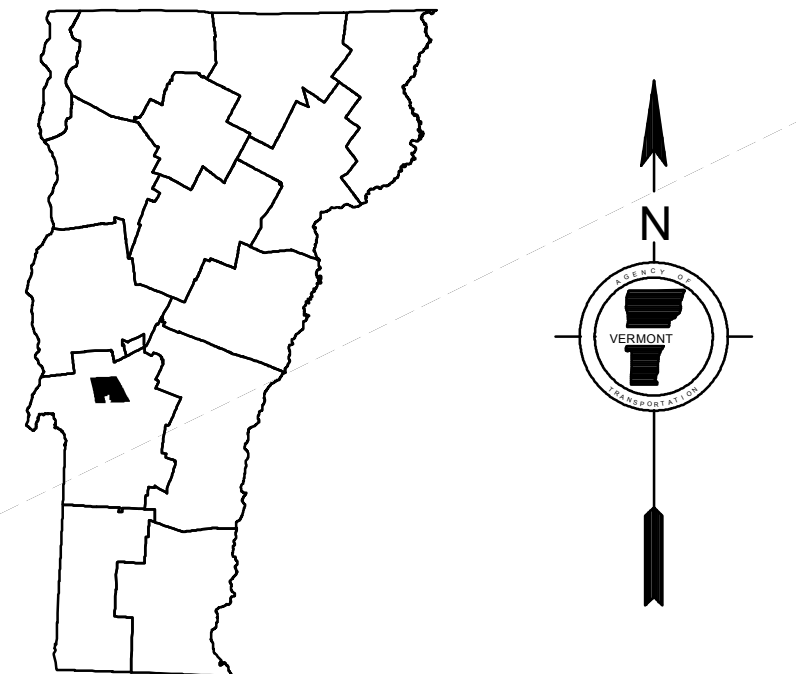

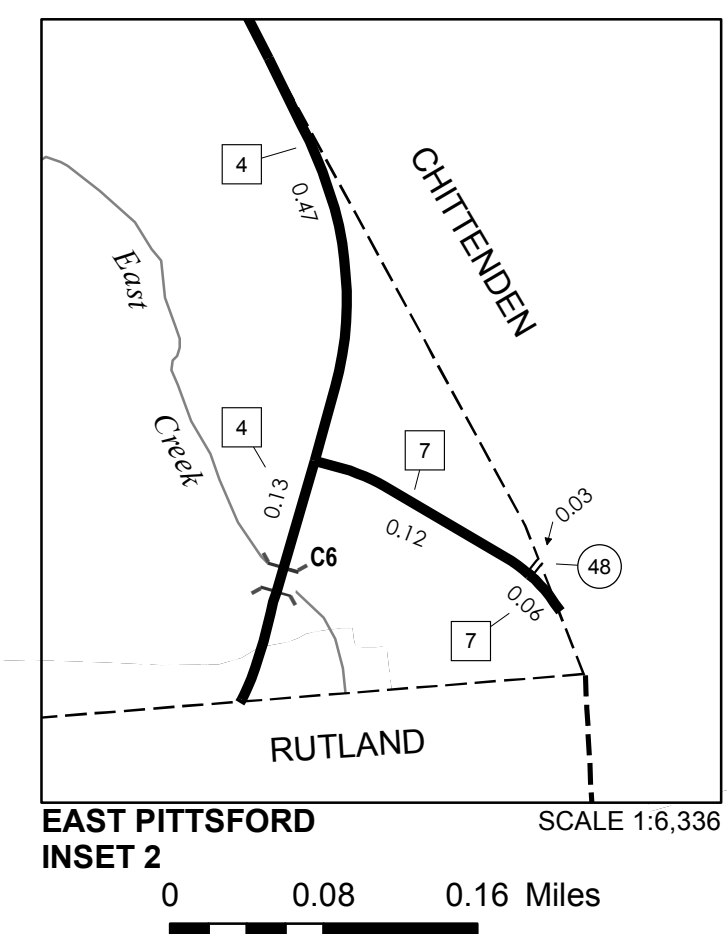
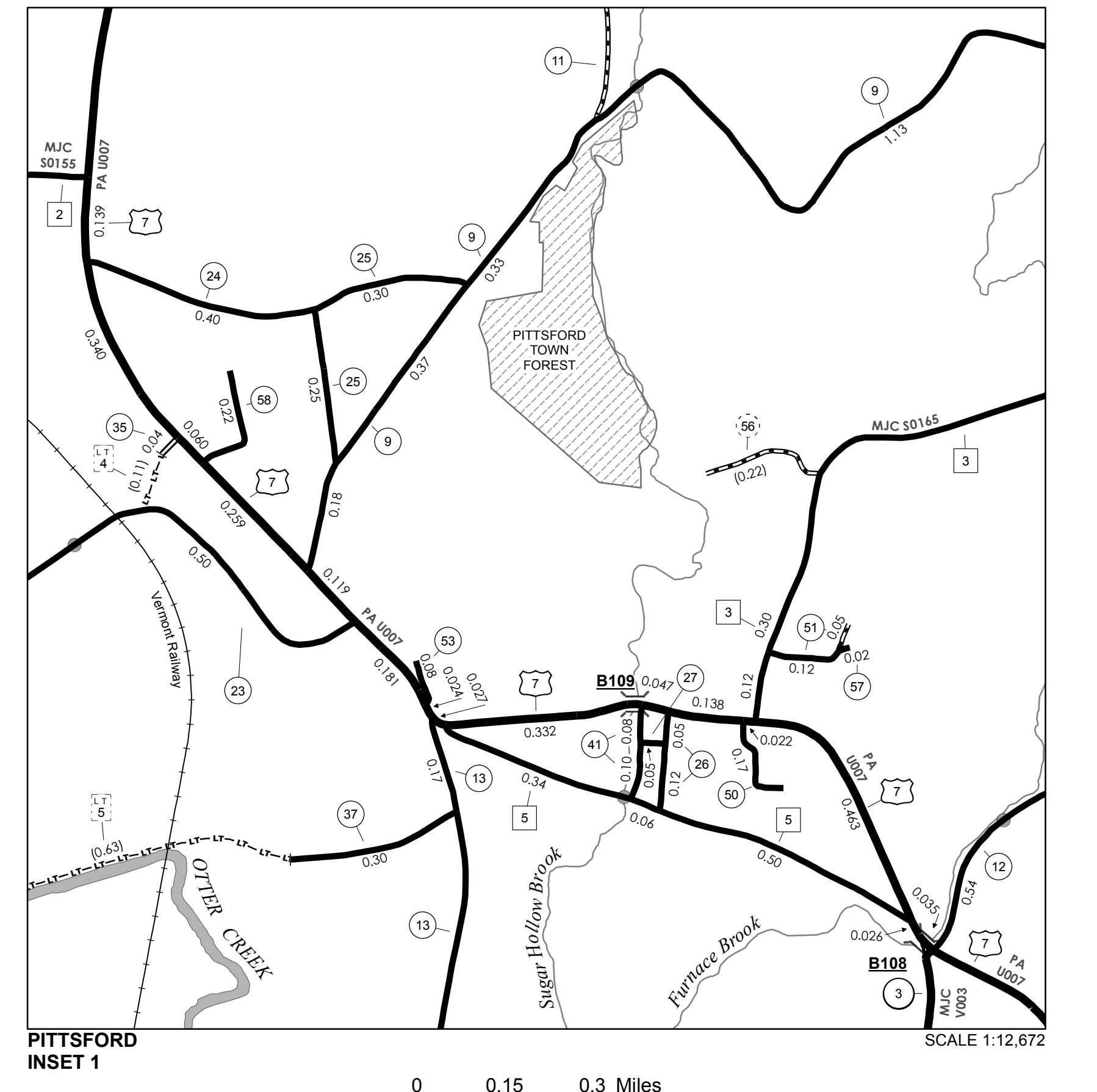
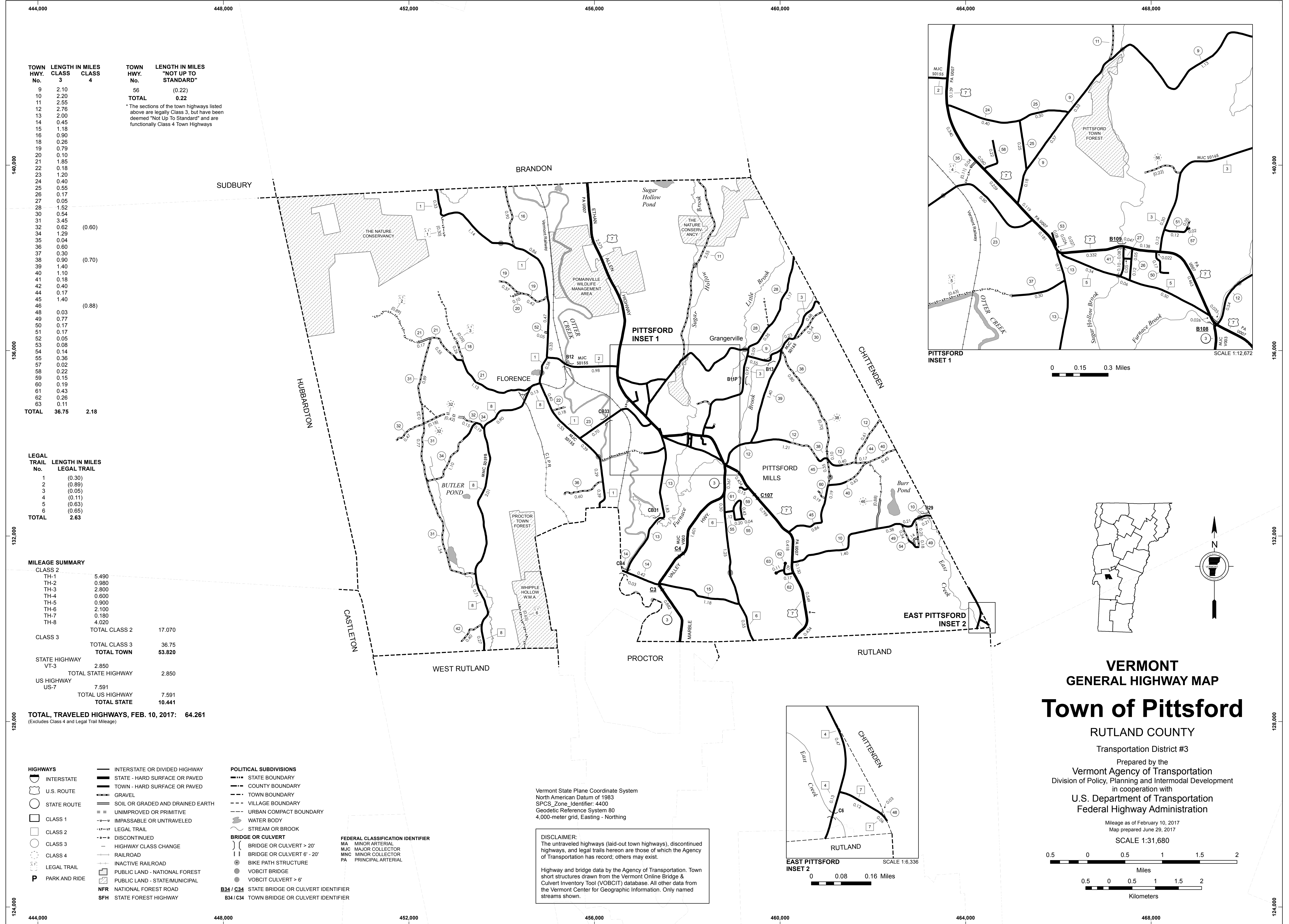
- HIGHWAYS**
- INTERSTATE OR DIVIDED HIGHWAY
  - STATE - HARD SURFACE OR PAVED
  - TOWN - HARD SURFACE OR PAVED
  - GRAVEL
  - SOIL OR GRADED AND DRAINED EARTH
  - UNIMPROVED OR PRIMITIVE
  - IMPASSABLE OR UNTRAVELED
  - LEGAL TRAIL
  - DISCONTINUED
  - HIGHWAY CLASS CHANGE
  - RAILROAD
  - INACTIVE RAILROAD
  - PUBLIC LAND - NATIONAL FOREST
  - PUBLIC LAND - STATE/MUNICIPAL
  - NFR NATIONAL FOREST ROAD
  - SFH STATE FOREST HIGHWAY
  - PARK AND RIDE

- POLITICAL SUBDIVISIONS**
- STATE BOUNDARY
  - COUNTY BOUNDARY
  - TOWN BOUNDARY
  - VILLAGE BOUNDARY
  - URBAN COMPACT BOUNDARY
  - WATER BODY
  - STREAM OR BROOK
- BRIDGE OR CULVERT**
- BRIDGE OR CULVERT > 20'
  - BRIDGE OR CULVERT 6' - 20'
  - BIKE PATH STRUCTURE
  - VOBCIT BRIDGE
  - VOBCIT CULVERT > 6'
- FEDERAL CLASSIFICATION IDENTIFIER**
- MA MINOR ARTERIAL
  - MJC MAJOR COLLECTOR
  - MNC MINOR COLLECTOR
  - PA PRINCIPAL ARTERIAL
- B34 / C34 STATE BRIDGE OR CULVERT IDENTIFIER**
- B34 / C34 TOWN BRIDGE OR CULVERT IDENTIFIER**

Vermont State Plane Coordinate System  
North American Datum of 1983  
SPCS\_Zone\_Identifier: 4400  
Geodetic Reference System 80  
4,000-meter grid, Easting - Northing

**DISCLAIMER:**  
The untraveled highways (laid-out town highways), discontinued highways, and legal trails hereon are those of which the Agency of Transportation has record; others may exist.

Highway and bridge data by the Agency of Transportation. Town short structures drawn from the Vermont Online Bridge & Culvert Inventory Tool (VOBCIT) database. All other data from the Vermont Center for Geographic Information. Only named streams shown.



# VERMONT GENERAL HIGHWAY MAP

## Town of Pittsford

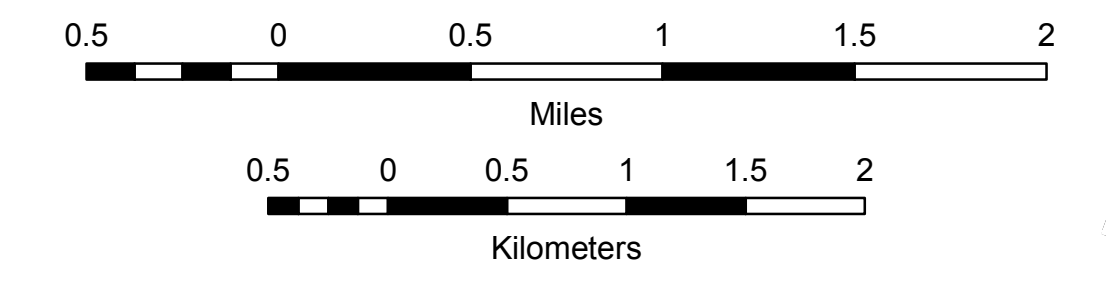
RUTLAND COUNTY

Transportation District #3

Prepared by the  
Vermont Agency of Transportation  
Division of Policy, Planning and Intermodal Development  
in cooperation with  
U.S. Department of Transportation  
Federal Highway Administration

Mileage as of February 10, 2017  
Map prepared June 29, 2017

SCALE 1:31,680





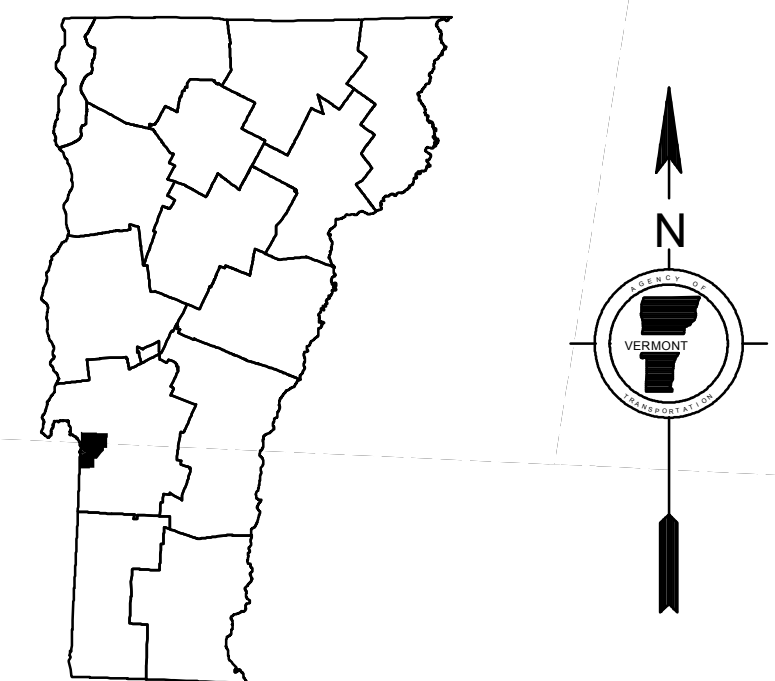
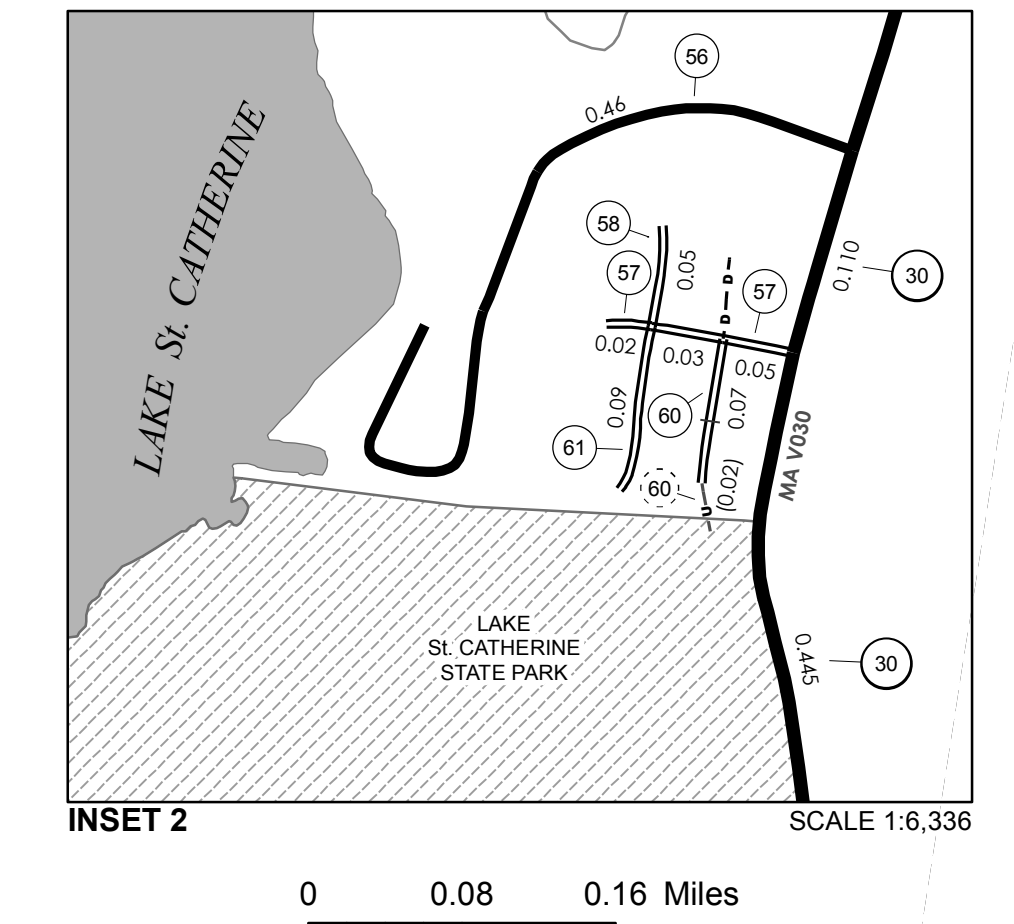
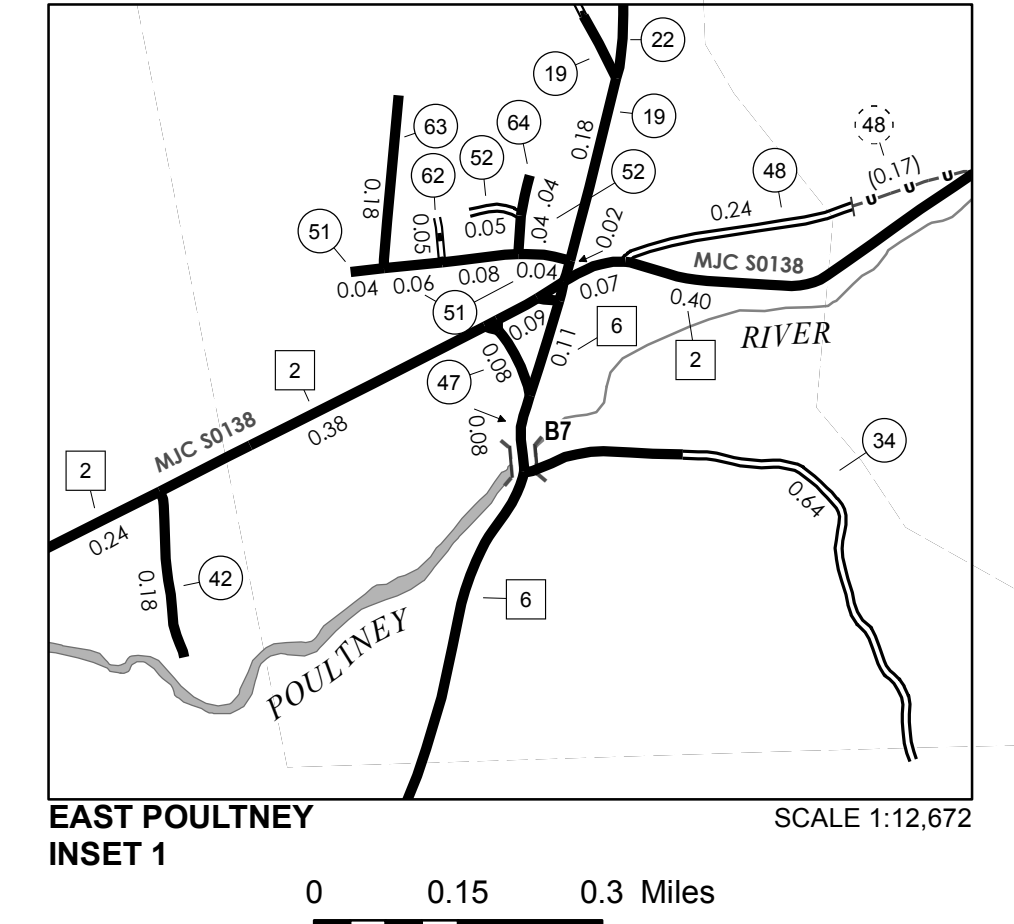
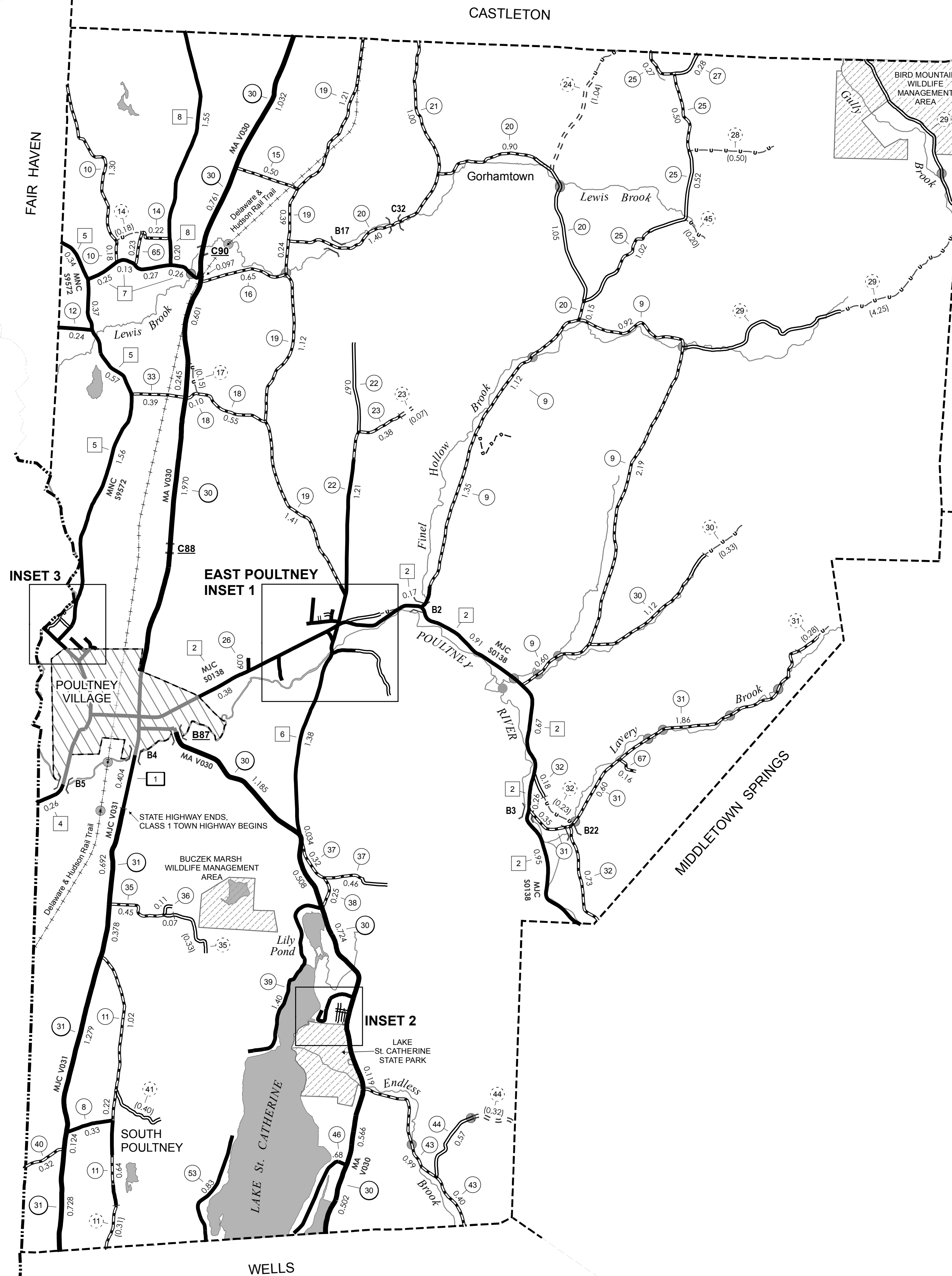
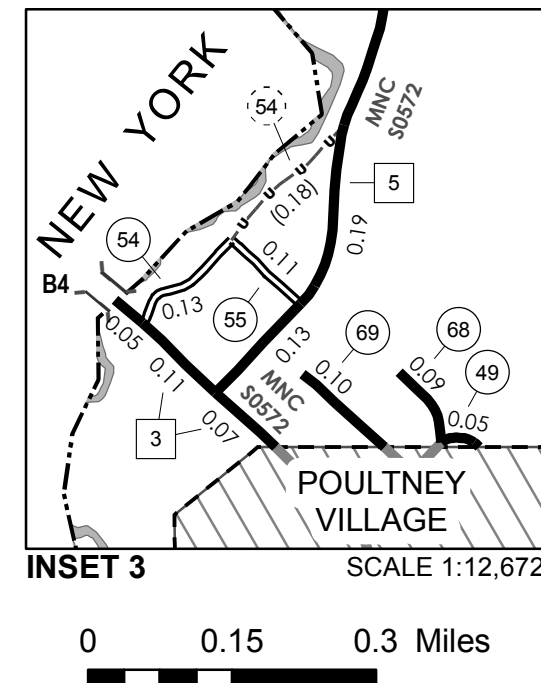
TOWN HWY. No.	LENGTH IN MILES CLASS 3	LENGTH IN MILES CLASS 4	TOWN HWY. No.	LENGTH IN MILES CLASS 3	LENGTH IN MILES CLASS 4
8	0.33		38	0.25	
9	6.18		39	1.40	
10	1.48		40	0.32	
11	1.88		41		(0.40)
12	0.24		42	0.18	
14	0.22	(0.06)	43	1.39	
15	0.50		44	0.57	
16	0.65		45		(0.20)
17		(0.15)	46	0.68	
18	0.65		47	0.08	
19	4.57		48	0.24	
20	3.50		49	0.05	(0.17)
21	1.00		51	0.22	
22	1.88		52	0.09	
23	0.38	(0.07)	53	0.83	
24		(1.04)	54	0.13	
25	2.31		55	0.11	
26	0.09		56	0.46	
27	0.28		57	0.10	
28		(0.50)	58	0.05	
29		(1.76)	60	0.07	(0.02)
30	1.12	(0.33)	61	0.09	
31	2.81		62	0.05	
32	0.91	(0.23)	63	0.18	
33	0.39		64	0.04	
34	0.64		65	0.23	
35	0.52	(0.33)	67	0.16	
36	0.11		68	0.09	
37	0.78		69	0.10	
<b>TOTAL</b>			<b>41.58</b>	<b>5.26</b>	

TOWN HWY. No.	LENGTH IN MILES "NOT UP TO STANDARD"
11	(0.31)
14	(0.12)
29	(2.49)
31	(0.28)
44	(0.32)
54	(0.18)
<b>TOTAL</b>	<b>3.70</b>

\* The sections of the town highways listed above are legally Class 3, but have been deemed "Not Up to Standard" and are functionally Class 4 Town Highways

MILEAGE SUMMARY		
CLASS 1		
TH-1	0.404	
<b>TOTAL CLASS 1</b>	<b>0.404</b>	
CLASS 2		
TH-2	4.520	
TH-3	0.230	
TH-4	0.260	
TH-5	3.160	
TH-6	1.570	
TH-7	0.910	
TH-8	1.750	
<b>TOTAL CLASS 2</b>	<b>12.400</b>	
CLASS 3		
<b>TOTAL CLASS 3</b>	<b>41.58</b>	
<b>TOTAL TOWN</b>	<b>54.384</b>	
STATE HIGHWAY		
VT-30	8.899	
VT-31	3.201	
<b>TOTAL STATE HIGHWAY</b>	<b>12.100</b>	
<b>TOTAL STATE</b>	<b>12.100</b>	

**TOTAL, TRAVELED HIGHWAYS, FEB. 10, 2017: 66.484**  
(Excludes Class 4 and Legal Trail Mileage)



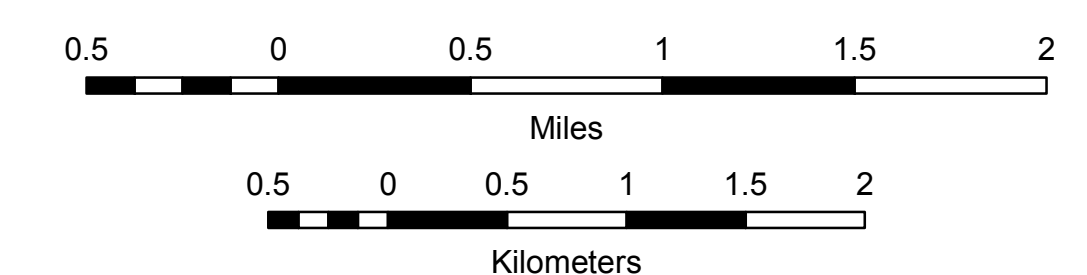
# VERMONT GENERAL HIGHWAY MAP

## Town of Poultney

RUTLAND COUNTY  
Transportation District #3

Prepared by the  
Vermont Agency of Transportation  
Division of Policy, Planning and Intermodal Development  
in cooperation with  
U.S. Department of Transportation  
Federal Highway Administration

Mileage as of February 10, 2017  
Map prepared June 29, 2017  
SCALE 1:31,680



- HIGHWAYS**
- INTERSTATE OR DIVIDED HIGHWAY
  - STATE - HARD SURFACE OR PAVED
  - TOWN - HARD SURFACE OR PAVED
  - GRAVEL
  - SOIL OR GRADED AND DRAINED EARTH
  - UNIMPROVED OR PRIMITIVE
  - IMPASSABLE OR UNTRAVELED
  - LEGAL TRAIL
  - DISCONTINUED
  - HIGHWAY CLASS CHANGE
  - RAILROAD
  - INACTIVE RAILROAD
  - PUBLIC LAND - NATIONAL FOREST
  - PUBLIC LAND - STATE/MUNICIPAL
  - NFR NATIONAL FOREST ROAD
  - SFH STATE FOREST HIGHWAY

- POLITICAL SUBDIVISIONS**
- STATE BOUNDARY
  - COUNTY BOUNDARY
  - TOWN BOUNDARY
  - VILLAGE BOUNDARY
  - URBAN COMPACT BOUNDARY
  - WATER BODY
  - STREAM OR BROOK
- BRIDGE OR CULVERT**
- BRIDGE OR CULVERT > 20'
  - BRIDGE OR CULVERT 6' - 20'
  - BIKE PATH STRUCTURE
  - VOBCIT BRIDGE
  - VOBCIT CULVERT > 6'
- B34 / C34 STATE BRIDGE OR CULVERT IDENTIFIER**  
**B34 / C34 TOWN BRIDGE OR CULVERT IDENTIFIER**

- FEDERAL CLASSIFICATION IDENTIFIER**
- MA MINOR ARTERIAL
  - MJC MAJOR COLLECTOR
  - MNC MINOR COLLECTOR
  - PA PRINCIPAL ARTERIAL

**DISCLAIMER:**  
The untraveled highways (laid-out town highways), discontinued highways, and legal trails herein are those of which the Agency of Transportation has record; others may exist.

Highway and bridge data by the Agency of Transportation. Town short structures drawn from the Vermont Online Bridge & Culvert Inventory Tool (VOBCIT) database. All other data from the Vermont Center for Geographic Information. Only named streams shown.

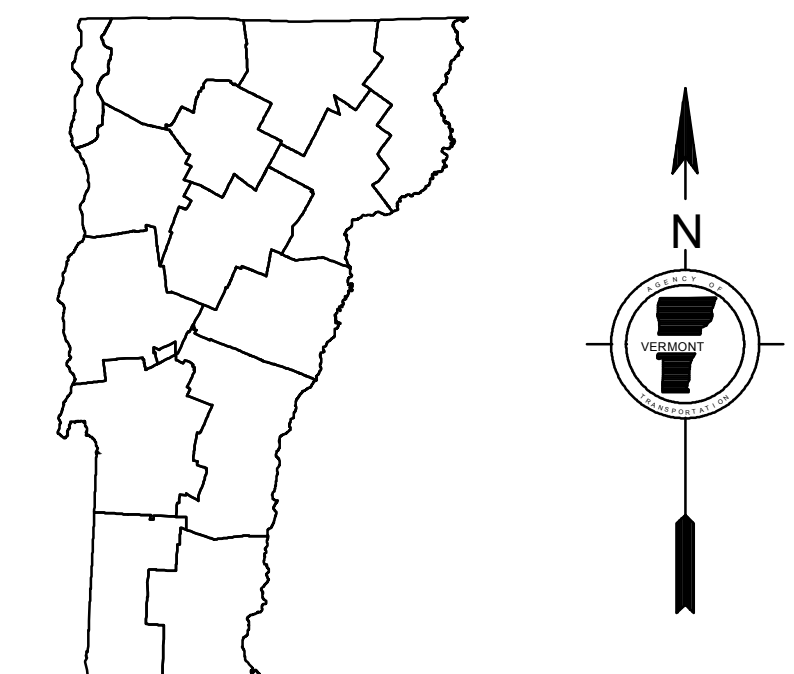
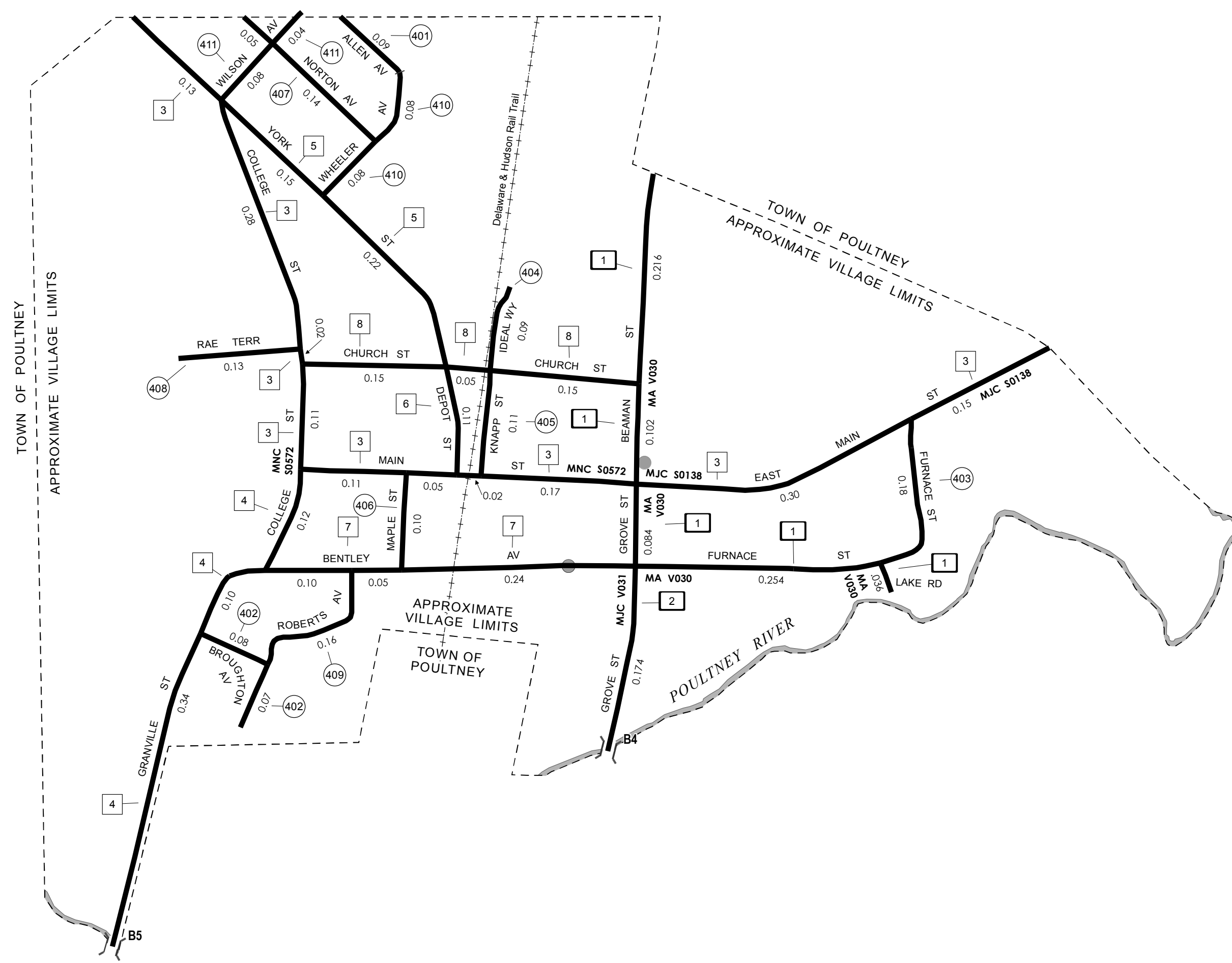
Vermont State Plane Coordinate System  
North American Datum of 1983  
SPCS\_Zone\_Identifier: 4400  
Geodetic Reference System 80  
4,000-meter grid, Easting - Northing

TOWN HWY. No.	CLASS 3	CLASS 4	TOWN ROAD NAME
401	0.09		ALLEN AV
402	0.15		BROUGHTON AV
403	0.18		FURNACE ST
404	0.09		IDEAL WY
405	0.11		KNAPP ST
406	0.10		MAPLE ST
407	0.19		NORTON AV
408	0.13		RAE TERR
409	0.16		ROBERTS AV
410	0.16		WHEELER AV
411	0.12		WILSON AV
<b>TOTAL</b>	<b>1.48</b>	<b>0.00</b>	

**MILEAGE SUMMARY**

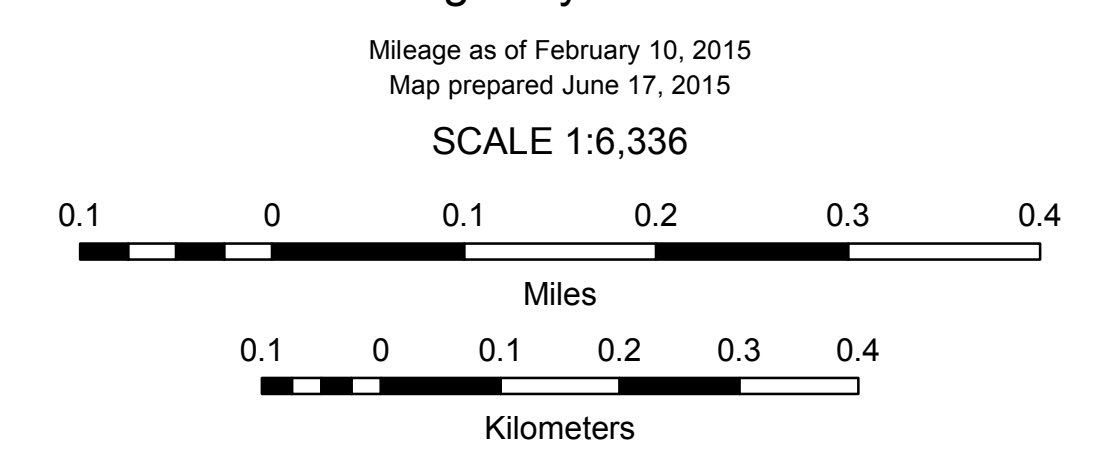
CLASS	MILEAGE	TOTAL
CLASS 1		
TH-1	0.692	
TH-2	0.174	
<b>TOTAL CLASS 1</b>		<b>0.866</b>
CLASS 2		
TH-3	1.340	
TH-4	0.550	
TH-5	0.370	
TH-6	0.110	
TH-7	0.390	
TH-8	0.350	
<b>TOTAL CLASS 2</b>		<b>3.120</b>
CLASS 3		
<b>TOTAL CLASS 3</b>		<b>1.48</b>
<b>TOTAL TOWN</b>		<b>5.466</b>
<b>TOTAL STATE</b>		<b>0</b>

**TOTAL, TRAVELED HIGHWAYS, FEB. 10, 2015: 5.466**  
(Excludes Class 4, Legal Trail, and Unidentified Corridor Mileage)



**VERMONT  
GENERAL HIGHWAY MAP  
Village of Poultney  
RUTLAND COUNTY**

Transportation District #3  
Prepared by the  
Vermont Agency of Transportation  
Division of Policy, Planning and Intermodal Development  
in cooperation with  
U.S. Department of Transportation  
Federal Highway Administration



- HIGHWAYS**
- INTERSTATE
  - U.S. ROUTE
  - STATE ROUTE
  - CLASS 1
  - CLASS 2
  - CLASS 3
  - CLASS 4
  - LEGAL TRAIL
- INTERSTATE OR DIVIDED HIGHWAY**
- STATE - HARD SURFACE OR PAVED**
- TOWN - HARD SURFACE OR PAVED**
- GRAVEL**
- SOIL OR GRADED AND DRAINED EARTH**
- UNIMPROVED OR PRIMITIVE**
- IMPASSABLE OR UNTRAVELED**
- LEGAL TRAIL**
- DISCONTINUED**
- HIGHWAY CLASS CHANGE**
- RAILROAD**
- INACTIVE RAILROAD**
- NFR NATIONAL FOREST ROAD**
- SFH STATE FOREST HIGHWAY**
- P PARK AND RIDE**
- PUBLIC LAND - GREEN MOUNTAIN NATIONAL FOREST**
- PUBLIC LAND - STATE/MUNICIPAL**
- POLITICAL SUBDIVISIONS**
- STATE BOUNDARY
  - COUNTY BOUNDARY
  - TOWN BOUNDARY
  - VILLAGE BOUNDARY
  - URBAN COMPACT BOUNDARY
  - WATER BODY
  - STREAM OR BROOK
- BRIDGE OR CULVERT**
- BRIDGE OR CULVERT > 20'
  - BRIDGE OR CULVERT 6' - 20'
  - VOBCIT BRIDGE
  - VOBCIT CULVERT > 6'
- FEDERAL CLASSIFICATION IDENTIFIER**
- FAU URBAN ARTERIAL OR COLLECTOR
  - MA MINOR ARTERIAL
  - MJC MAJOR COLLECTOR
  - MNC MINOR COLLECTOR
  - PA PRINCIPAL ARTERIAL
- B34 / C34 STATE BRIDGE OR CULVERT IDENTIFIER**
- B34 / C34 TOWN BRIDGE OR CULVERT IDENTIFIER**

**DISCLAIMER:**  
The untraveled highways (laid-out town highways), discontinued highways, and legal trails hereon are those of which the Agency of Transportation has record; others may exist.

Highway and bridge data by the Agency of Transportation. Town short structures are drawn from the Vermont Online Bridge & Culvert Inventory Tool (VOBCIT) database. All other data from the Vermont Center for Geographic Information. Only named streams are shown.

Vermont State Plane Coordinate System  
North American Datum of 1983  
SPCS\_Zone\_Identifier: 4400  
Geodetic Reference System 80  
2,000-meter grid, Easting - Northing





TOWN HWY. No.	LENGTH IN MILES CLASS 3	CLASS 4
4	0.05	
5	0.07	(0.28)
6	0.91	
7	0.20	
9	0.03	
10	0.72	
11	0.34	
12	0.23	
13	0.15	
14	0.06	
15	0.47	
16	0.18	
17	0.14	
18	0.11	
19	0.18	
20	0.27	
21	0.47	
22	0.22	
23	0.17	
24	0.05	
25	0.14	
26	0.28	
27	0.22	
28	0.10	
29	0.03	
30	0.27	
31	0.04	
32	0.09	
33	0.06	
34	0.36	
35	0.10	
36	0.38	
37	0.27	
38	0.07	
39	0.31	
40	0.49	
41	0.09	
42	0.07	
43	0.09	
44	0.60	
45	0.20	
46	0.13	
47	0.04	
48	0.23	
49	0.03	
50	0.21	
51	0.13	
52	0.10	
53	0.12	
54	0.17	
55	0.22	
56	0.89	
57	0.04	
58	0.05	
59	0.06	
60	0.07	
61	0.04	
62	0.07	
63		(0.05)
<b>TOTAL</b>	<b>11.88</b>	<b>0.33</b>

**MILEAGE SUMMARY**

CLASS 1	1.479	
TH-1	TOTAL CLASS 1	1.479
CLASS 2		
TH-2	6.600	
TH-3	0.470	
	TOTAL CLASS 2	7.070
CLASS 3		
	TOTAL CLASS 3	11.88
	<b>TOTAL TOWN</b>	<b>20.429</b>
STATE HIGHWAY		
VT-3	1.804	
	TOTAL STATE HIGHWAY	1.804
	<b>TOTAL STATE</b>	<b>1.804</b>
<b>TOTAL, TRAVELED HIGHWAYS, FEB. 10, 2020:</b>	<b>22.233</b>	

(Excludes Class 4 and Legal Trail Mileage)

TOWN HWY. No.	LENGTH IN MILES "NOT UP TO STANDARD"
8	(0.07)
<b>TOTAL</b>	<b>0.07</b>

\* The sections of the town highways listed above are legally Class 3, but have been deemed "Not Up To Standard" and are functionally Class 4 Town Highways

- HIGHWAYS**
- INTERSTATE
  - U.S. ROUTE
  - STATE ROUTE
  - CLASS 1
  - CLASS 2
  - CLASS 3
  - CLASS 4
  - LEGAL TRAIL
  - PARK AND RIDE
  - INTERSTATE OR DIVIDED HIGHWAY
  - STATE - HARD SURFACE OR PAVED
  - TOWN - HARD SURFACE OR PAVED
  - GRAVEL
  - SOIL OR GRADED AND DRAINED EARTH
  - UNIMPROVED OR PRIMITIVE
  - IMPASSABLE OR UNTRAVELED
  - LEGAL TRAIL
  - DISCONTINUED
  - HIGHWAY CLASS CHANGE
  - RAILROAD
  - INACTIVE RAILROAD
  - PUBLIC LAND - NATIONAL FOREST
  - PUBLIC LAND - STATE/MUNICIPAL
  - NFR NATIONAL FOREST ROAD
  - SFH STATE FOREST HIGHWAY

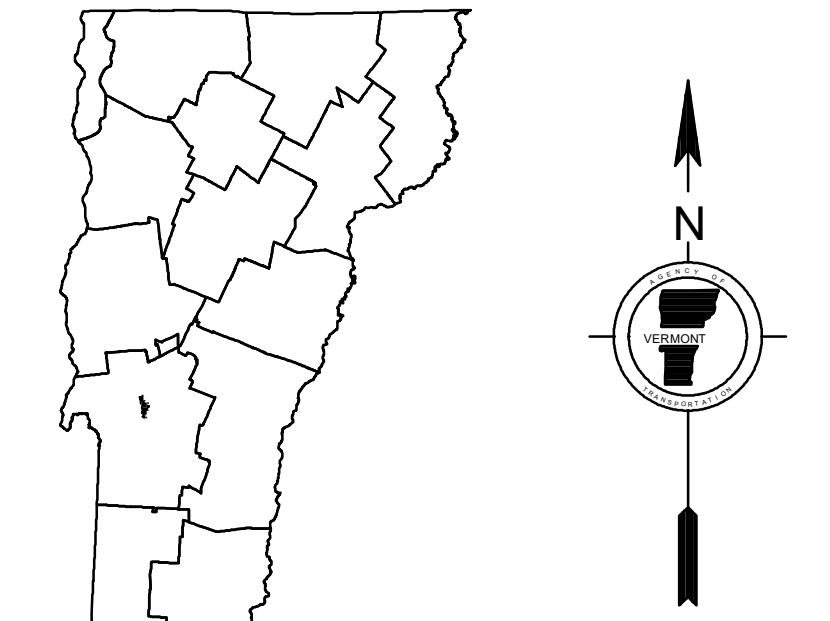
- POLITICAL SUBDIVISIONS**
- STATE BOUNDARY
  - COUNTY BOUNDARY
  - TOWN BOUNDARY
  - VILLAGE BOUNDARY
  - URBAN COMPACT BOUNDARY
  - WATER BODY
  - STREAM OR BROOK
- BRIDGE OR CULVERT**
- BRIDGE OR CULVERT > 20'
  - BRIDGE OR CULVERT 6' - 20'
  - BIKE PATH STRUCTURE
  - VT CULVERTS BRIDGE
  - VT CULVERTS CULVERT > 6'
  - B34 / C34 STATE BRIDGE OR CULVERT IDENTIFIER
  - B34 / C34 TOWN BRIDGE OR CULVERT IDENTIFIER

- FEDERAL CLASSIFICATION IDENTIFIER**
- MA MINOR ARTERIAL
  - MJC MAJOR COLLECTOR
  - MNC MINOR COLLECTOR
  - PA PRINCIPAL ARTERIAL

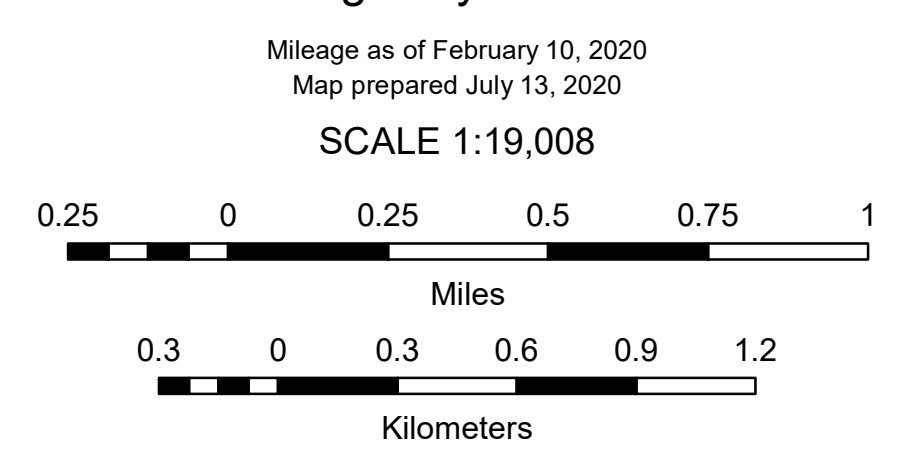
**DISCLAIMER:**  
The untraveled highways (laid-out town highways), discontinued highways, and legal trails herein are those of which the Agency of Transportation has record; others may exist.

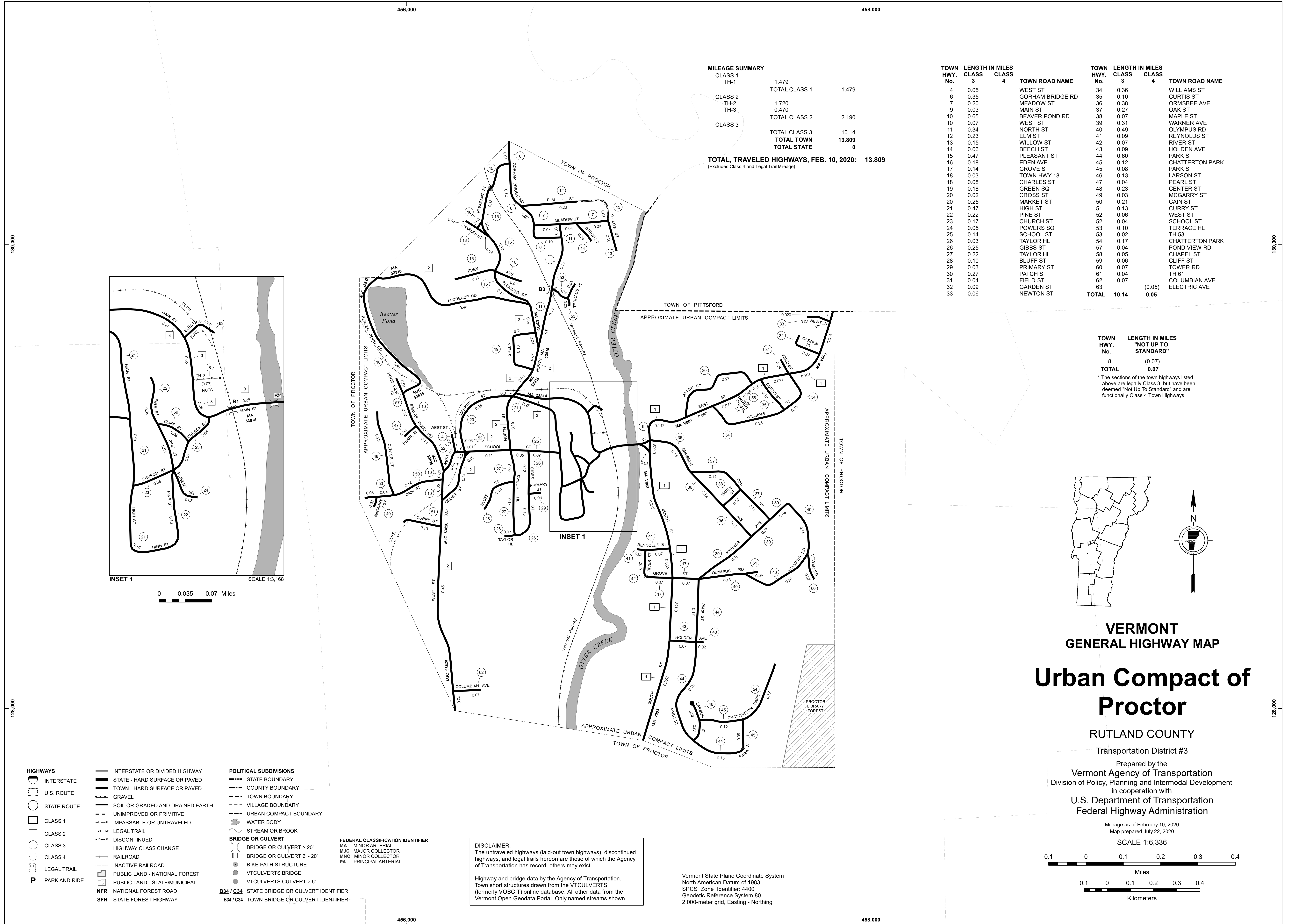
Highway and bridge data by the Agency of Transportation. Town short structures drawn from the VTCULVERTS (formerly VOBCIT) online database. All other data from the Vermont Open Geodata Portal. Only named streams shown.

Vermont State Plane Coordinate System  
North American Datum of 1983  
SPCS\_Zone\_Identifier: 4400  
Geodetic Reference System 80  
4,000-meter grid, Easting - Northing



**VERMONT**  
**GENERAL HIGHWAY MAP**  
**Town of Proctor**  
RUTLAND COUNTY  
Transportation District #3  
Prepared by the  
Vermont Agency of Transportation  
Division of Policy, Planning and Intermodal Development  
in cooperation with  
U.S. Department of Transportation  
Federal Highway Administration





**MILEAGE SUMMARY**

CLASS 1	1.479	
TH-1		1.479
TOTAL CLASS 1		1.479
CLASS 2	1.720	
TH-2		0.470
TH-3		0.470
TOTAL CLASS 2		2.190
CLASS 3	10.14	
TOTAL CLASS 3		10.14
TOTAL TOWN		13.809
TOTAL STATE		0

**TOTAL, TRAVELED HIGHWAYS, FEB. 10, 2020: 13.809**  
(Excludes Class 4 and Legal Trail Mileage)

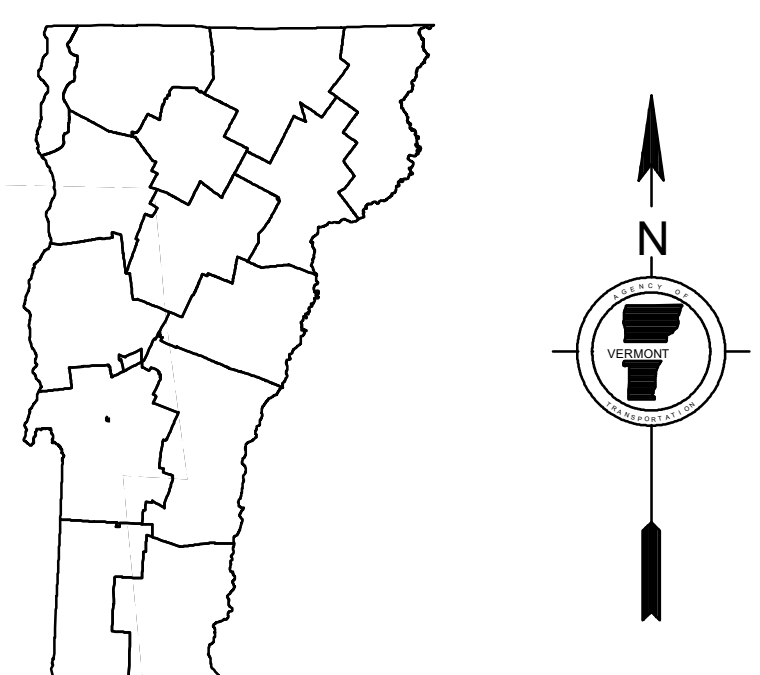

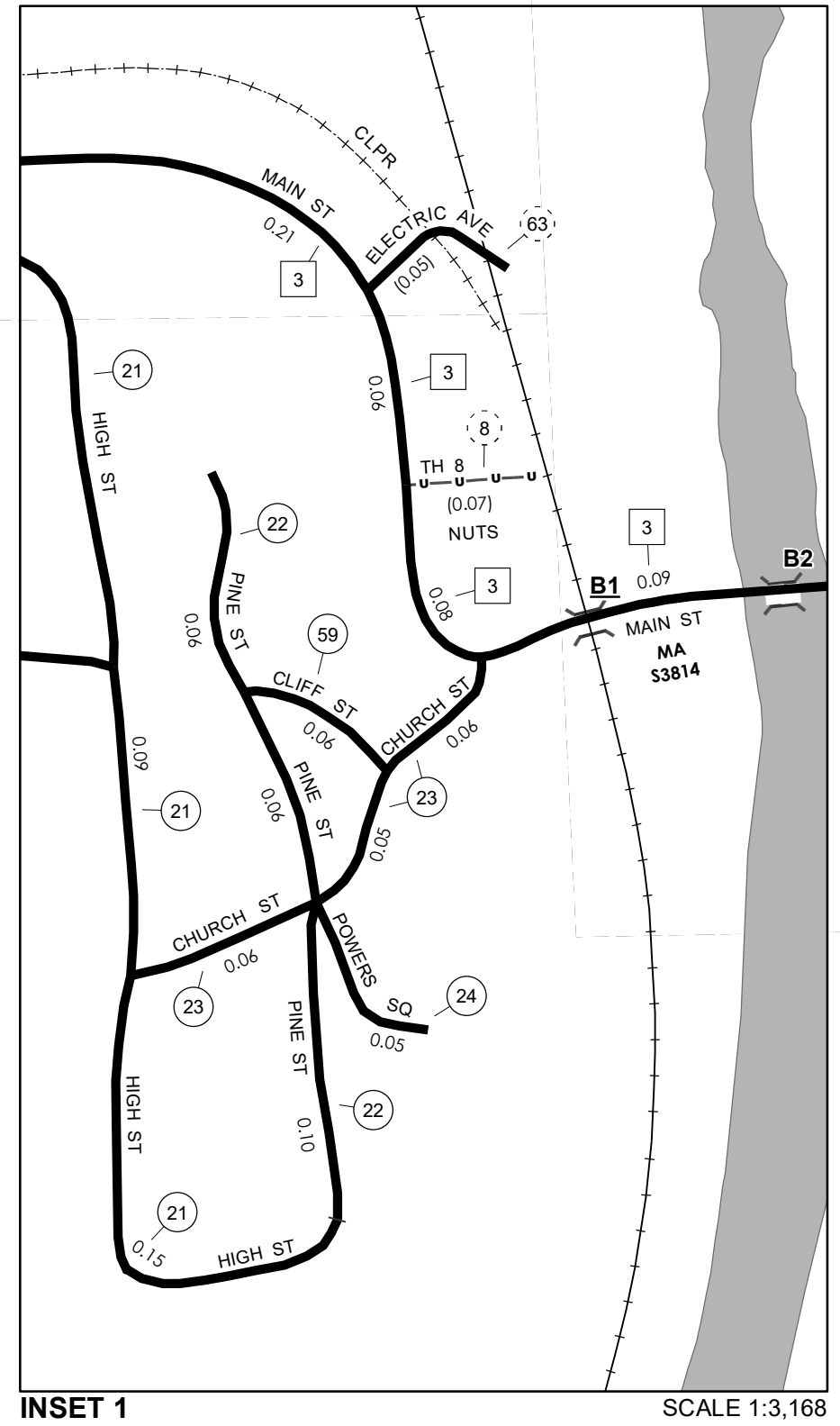
TOWN HWY. No.	LENGTH IN MILES CLASS 3	TOWN ROAD NAME	TOWN HWY. No.	LENGTH IN MILES CLASS 4	TOWN ROAD NAME
4	0.05	WEST ST	34	0.36	WILLIAMS ST
6	0.35	GORHAM BRIDGE RD	35	0.10	CURTIS ST
7	0.20	MEADOW ST	36	0.38	ORMSBEE AVE
9	0.03	MAIN ST	37	0.27	OAK ST
10	0.65	BEAVER POND RD	38	0.07	MAPLE ST
10	0.07	WEST ST	39	0.31	WARNER AVE
11	0.34	NORTH ST	40	0.49	OLYMPUS RD
12	0.23	ELM ST	41	0.09	REYNOLDS ST
13	0.15	WILLOW ST	42	0.07	RIVER ST
14	0.06	BEECH ST	44	0.09	HOLDEN AVE
15	0.47	PLEASANT ST	44	0.60	PARK ST
16	0.18	EDEN AVE	45	0.12	CHATTERTON PARK
17	0.14	GROVE ST	45	0.08	PARK ST
18	0.03	TOWN HWY 18	46	0.13	LARSON ST
18	0.08	CHARLES ST	47	0.04	PEARL ST
19	0.18	GREEN SQ	48	0.23	CENTER ST
20	0.02	CROSS ST	49	0.03	MCGARRY ST
20	0.25	MARKET ST	50	0.21	CAIN ST
21	0.47	HIGH ST	51	0.13	CURRY ST
22	0.22	PINE ST	52	0.06	WEST ST
23	0.17	CHURCH ST	52	0.04	SCHOOL ST
24	0.05	POWERS SQ	53	0.10	TERRACE HL
25	0.14	SCHOOL ST	53	0.02	TH 53
26	0.03	TAYLOR HL	54	0.17	CHATTERTON PARK
26	0.25	GIBBS ST	57	0.04	POND VIEW RD
27	0.22	TAYLOR HL	58	0.05	CHAPEL ST
28	0.10	BLUFF ST	59	0.06	CLIFF ST
29	0.03	PRIMARY ST	60	0.07	TOWER RD
30	0.27	PATCH ST	61	0.04	TH 61
31	0.04	FIELD ST	62	0.07	COLUMBIAN AVE
32	0.09	GARDEN ST	63		ELECTRIC AVE
33	0.06	NEWTON ST			
			<b>TOTAL</b>	<b>10.14</b>	<b>(0.05)</b>

**TOWN HWY. No. 8**

**LENGTH IN MILES "NOT UP TO STANDARD" (0.07)**

**TOTAL (0.07)**

\* The sections of the town highways listed above are legally Class 3, but have been deemed "Not Up To Standard" and are functionally Class 4 Town Highways



**VERMONT GENERAL HIGHWAY MAP**

**Urban Compact of Proctor**

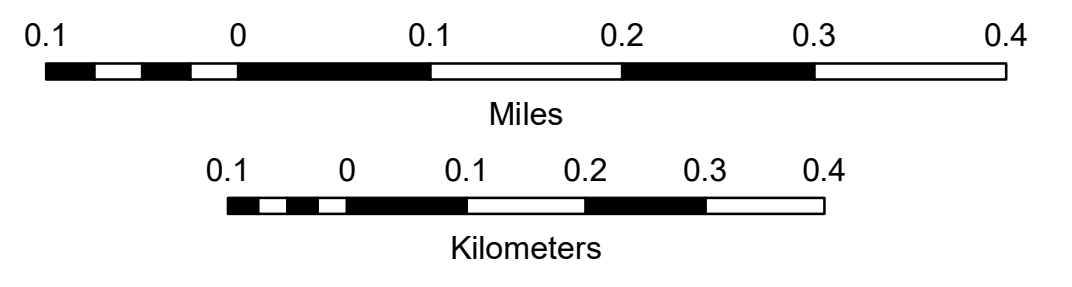
RUTLAND COUNTY

Transportation District #3

Prepared by the Vermont Agency of Transportation  
Division of Policy, Planning and Intermodal Development  
in cooperation with  
U.S. Department of Transportation  
Federal Highway Administration

Mileage as of February 10, 2020  
Map prepared July 22, 2020

SCALE 1:6,336



- HIGHWAYS**
- INTERSTATE
  - U.S. ROUTE
  - STATE ROUTE
  - CLASS 1
  - CLASS 2
  - CLASS 3
  - CLASS 4
  - LEGAL TRAIL
  - PARK AND RIDE
- INTERSTATE OR DIVIDED HIGHWAY
- STATE - HARD SURFACE OR PAVED
- TOWN - HARD SURFACE OR PAVED
- GRAVEL
- SOIL OR GRADED AND DRAINED EARTH
- UNIMPROVED OR PRIMITIVE
- IMPASSABLE OR UNTRAVELED
- LEGAL TRAIL
- DISCONTINUED
- HIGHWAY CLASS CHANGE
- RAILROAD
- INACTIVE RAILROAD
- PUBLIC LAND - NATIONAL FOREST
- PUBLIC LAND - STATE/MUNICIPAL
- NFR NATIONAL FOREST ROAD
- SFH STATE FOREST HIGHWAY

- POLITICAL SUBDIVISIONS**
- STATE BOUNDARY
  - COUNTY BOUNDARY
  - TOWN BOUNDARY
  - VILLAGE BOUNDARY
  - URBAN COMPACT BOUNDARY
  - WATER BODY
  - STREAM OR BROOK
- BRIDGE OR CULVERT**
- BRIDGE OR CULVERT > 20'
  - BRIDGE OR CULVERT 6' - 20'
  - BIKE PATH STRUCTURE
  - VT CULVERTS BRIDGE
  - VT CULVERTS CULVERT > 6'
- B34 / C34 STATE BRIDGE OR CULVERT IDENTIFIER**
- B34 / C34 TOWN BRIDGE OR CULVERT IDENTIFIER**

- FEDERAL CLASSIFICATION IDENTIFIER**
- MA MINOR ARTERIAL
  - MJC MAJOR COLLECTOR
  - MVC MINOR COLLECTOR
  - PA PRINCIPAL ARTERIAL

**DISCLAIMER:**  
The untraveled highways (laid-out town highways), discontinued highways, and legal trails hereon are those of which the Agency of Transportation has record; others may exist.

Highway and bridge data by the Agency of Transportation. Town short structures drawn from the VT CULVERTS (formerly VOBCIT) online database. All other data from the Vermont Open Geodata Portal. Only named streams shown.

Vermont State Plane Coordinate System  
North American Datum of 1983  
SPCS\_Zone\_Identifier: 4400  
Geodetic Reference System 80  
2,000-meter grid, Easting - Northing



TOWN HWY. No.	LENGTH IN MILES CLASS 3	TOWN ROAD NAME	TOWN HWY. No.	LENGTH IN MILES CLASS 3	TOWN ROAD NAME
10	0.28	GLEASON RD	226	0.09	KILLINGTON TER
12	0.08	PARK ST	227	0.29	KINGSLEY AVE
80	0.02	PATRICIA LN	228	0.08	KINGSLEY CT
101	0.60	ADAMS ST	229	0.49	LAFAYETTE ST
102	0.08	AIKEN PL	230	0.12	LALOR AVE
103	0.15	ALBERT CREE DR	231	0.02	NORTHEAST DR
104	0.13	ALTA TER	232	0.09	LAMONTAGNE LN
105	0.15	ASH ST	232	0.29	LAVERNE DR
106	0.07	AVENUE A	233	0.06	LEONARD ST
107	0.17	AVENUE B	234	0.51	LIBRARY AVE
108	0.14	AVENUE C	235	1.57	LINCOLN AVE
109	0.07	AVENUE D	236	0.13	LINDEN ST
110	0.08	BARRON DR	237	0.13	LITCHFIELD AVE
111	0.94	BAXTER ST	238		LYMAN AVE
112	0.14	BELDEN RD	238	0.12	MAHONEY AVE
113	0.13	BELLEVEUE AVE	239	0.09	MANSFIELD PL
114	0.11	BELLEVEUE AVE EXT	240	0.13	MAPLE ST
115	0.15	BELMONT AVE	241	0.30	MARBLE AVE
116	0.18	BELMONT AVENUE EXT	242	0.15	MARQUIN ST
117	0.14	BILLINGS AVE	243	0.21	MARLYN ST
118	0.18	BIRCHWOOD AVE	244	0.19	MARYS WAY
119	0.10	BRENTWOOD DR	245	0.07	MAYFIELD RD
119	0.15	BRENTWOOD DR	246	0.06	MEADOW LN
120	0.23	BRIGHTVIEW AVE	247	0.14	MEADOW ST
121	0.20	BROWN ST	248	0.57	MEADOW BROOK RD
122	0.24	BURNHAM AVE	249	0.09	MELROSE AVE
123	0.17	BUTTERLY AVE	250	0.34	MERRICK ST
124	1.03	CAMPBELL RD	251	0.05	MERRILL ST
125	0.06	CARDINAL PL	252	0.05	MONA VISTA AVE
126	0.04	NEEDS NAME 258	253	0.14	MOON BROOK DR
126	0.41	CATHERINE DR	254	0.31	MORSE PL
127	0.40	CENTER ST	255	0.16	MOUTHRUP AVE
128	0.18	CENTRAL AVE	256	0.06	MOUNTAIN VIEW LN
128	0.09	TH-128	256	0.06	NELSON PL
129	0.05	CHAFFEE AVE	257	0.19	NEWPORT DR
130	0.17	CHAPLIN AVE	258	0.34	NEWTON ST
130	0.12	CHAPLIN AVE	259	0.07	NICHOLS ST
131	0.10	CHARLES ST	260	0.23	NICKWACKETT ST
132	0.18	CHARTER HILL DR	261	0.06	NICOLE PL
132	0.04	CHARTER HILL DR	262	0.34	NORTH ST
133	0.10	CHASE AVE	263	0.08	NORTH ST EXT
134	0.10	CHESTNUT AVE	264	0.04	NORTHEAST DR
135	0.12	CHURCH HILL RD	265	0.49	NORTON PL
136	0.07	CHURCH ST	266	0.71	NOYES AVE
137	1.54	CLARK ST	267	0.32	OAK ST
138	0.13	CLARK ST	268	0.09	OAK ST EXT
139	0.06	CLARKSON LN	269	0.04	CLIMSTEAD PL
140	0.11	CLEMATIS AVE	270	0.21	ORCHARD DR
141	0.45	CLEMENT RD	271	0.14	PARK AVE
142	0.50	CLEVELAND AVE	272	0.04	PARK DR
143	0.13	CLINTON AVE	273	0.26	PARK DR
144	0.10	CLOVER ST	274	0.33	PERRY LN
145	0.03	COMMONS ST	275	0.19	PHILLIPS ST
146	0.12	CONVENT AVE	276	0.22	PIEDMONT DR E
147	0.08	COOLIDGE AVE	277	0.71	PIEDMONT DR N
148	0.11	COTTAGE ST	278	0.20	PIEDMONT PKWY
149	0.13	COURT SQ	279	0.25	PIEDMONT POND RD
150	0.18	COURT ST	280	0.37	PINE ST
151	0.16	CRAWFORD AVE	281	0.32	PLAIN ST
152	0.09	CROWN ST	282	0.10	PLEASANT ST
153	1.02	CURTIS AVE	283	0.14	PORTER PL
154	0.15	DANA AVE	284	0.08	PORTER ST
155	0.12	DARTMOUTH ST	285	0.09	POST ST
156	0.13	DAVIS ST	286	0.45	PREVILLE AVE
157	0.17	DEER ST	287	0.37	PROSPECT ST
158	0.06	DIVISION ST	288	0.17	RACHEL DR
159	0.09	DOGWOOD LN	289	0.10	RIDGEWOOD LN
160	0.10	DURHAM DR	290	0.10	ROBBINS ST
161	0.34	E CENTER ST	291	0.17	ROBERTS AVE
162	0.51	E WASHINGTON ST	292	0.11	ROBINWOOD LN
163	0.07	E EARL ST	293	0.22	RONALDO CT
164	0.31	EASTLEY AVE	294	0.17	ROSEMARY AVE
165	0.06	EASTVIEW CT	295	0.10	ROSS ST
166	0.34	EDGERTON ST	296	0.18	ROYCE ST
167	0.19	EDGEWOOD DR	297	0.30	RUTLAND ST
168	0.33	ELMWOOD DR	298	0.14	SARGENT AVE
169	0.23	ELMWOOD DR	299	0.37	SCALE AVE
170	0.21	EMERTUS ST	300	0.08	SCHOOL ST
171	0.15	EMMETT AVE	301	0.11	SEABURY ST
172	0.53	ENGRAM AVE	302	0.19	SECOND ST
172	0.14	ENGRAM AVE	303	0.11	SHADOW LN
173	0.14	EVERGREEN AVE	304	0.10	SHARON DR
174	0.46	EXETER RD	305	0.04	SHELDON PL
175	0.08	FAIRVIEW AVE	306	0.13	SHERPOND LN
176	0.13	FIRST ST	307	0.18	SHERWOOD RD
177	0.12	FIRST ST	308	0.04	SHERWOOD RD
179	0.10	FOREST ST	309	0.07	SHERWOOD RD
180	0.13	FOSTER PL	310	0.23	SOUTH ST
181	0.21	FRANKLIN ST	311	0.09	SOUTHERN BLVD
182	0.20	FREEMAN AVE	312	0.07	SPELLMAN TER
183	0.11	GAY ST	313	0.15	SPRUCE ST
184	0.06	GEMINI ST	314	0.22	SANT JOHN ST
185	0.19	GENERAL WING RD	315	0.15	SANT JOSEPH AVE
186	0.12	GENO AVE	316	0.29	SAINT ST
187	0.21	GIBSON AVE	317	0.57	STONE RIDGE DR
188	0.06	GILRAIN AVE	318	0.20	STRATTON RD
189	0.50	GIRARD BLVD	319	0.18	SUMNER ST
190	0.32	GRANDVIEW TER	320	0.38	Taft Ave
191	0.44	GRANDIER ST	321	0.13	TEMPLE ST
192	0.13	GRANT AVE	322	0.09	TERRILL ST
193	0.02	GREEN KNOLLS LN	323	0.31	THOMAS ST
194	0.19	GREEN KNOLLS LN	324	0.56	THRALL AVE
195	0.14	GREENS HILL LN	325	0.54	TRAVERS PL
196	0.59	HARRINGTON AVE	326	0.16	TREMONT ST
197	0.12	HARRISON AVE	327	0.10	TUTTLE MEADOW DR
198	0.15	HARVARD ST	328	0.68	DIVISION ST
199	0.31	HAYWOOD AVE	329	0.32	UNION ST
200	0.31	HAZEL ST	330	0.09	UPLAND DR
201	0.06	HEALY LN	331	0.32	VERNON ST
202	0.19	HIGHLAND AVE	332	0.12	VICTOR PL
203	0.24	HIGHLAND AVE EXT	333	0.08	VICTOR PL
204	0.19	HILL POND RD	334	0.29	WALLES AVE
205	0.15	HILLCREST RD	334	0.04	WASHINGTON ST
207	0.50	HILLSIDE RD	335	0.08	WATKINS AVE
208	0.25	HILLTOP TER	336	0.32	WENDY LN
209	0.25	HOLLY ST	337	0.51	WESTVIEW AVE
210	0.14	HOPKINS ST	338	0.34	WESTVIEW CT
211	0.09	HORTON ST	339	0.27	WILLIAMS ST
212	0.27	HOWARD AVE	340	0.12	WILLOW ST
213	0.20	HOWE ST	341	0.20	WOOD AVE
214	0.10	IRVING HTS	342	0.33	WOODLAND DR
215	0.14	IVES AVE	343	0.24	WOODS PL
216	0.04	IVY ST	344	0.49	WOODS PL
217	0.60	JACKSON AVE	345	0.16	WOODS PL
218	0.04	JACKSON HTS	346	0.12	WOODS PL
219	0.09	JAMES ST	347	0.04	WOODS PL
220	0.07	JAN AVE	348	0.33	WOODS PL
221	0.13	JASMIN LN	349	0.05	WOODS PL
222	0.24	JEFFERSON ST	350	0.12	WOODS PL
223	0.07	JEFFERSON ST	351	0.22	WOODS PL
224	0.06	JEFFORDS ST	352	0.06	WOODS PL
225	0.30	KENDALL AVE	353	0.22	WOODS PL
		<b>TOTAL</b>	<b>56.50</b>	<b>0.95</b>	

**MILEAGE SUMMARY**

CLASS	LENGTH IN MILES	TOTAL TOWN	TOTAL STATE
CLASS 1			
TH-1	2.809	56.50	
TH-2	3.192	76.291	
<b>TOTAL CLASS 1</b>		<b>6.001</b>	
CLASS 2			
TH-3	0.780		
TH-4	0.760		
TH-5	0.530		
TH-6	1.470		
TH-7	1.310		
TH-8	1.150		
TH-9	2.100		
TH-10	1.720		
TH-11	1.370		
TH-12	0.750		
TH-13	1.070		
TH-14	0.810		
<b>TOTAL CLASS 2</b>		<b>13.790</b>	
<b>TOTAL CLASS 3</b>		<b>56.50</b>	
<b>TOTAL TOWN</b>		<b>76.291</b>	
<b>TOTAL STATE</b>		<b>0</b>	
<b>TOTAL TRAVELED HIGHWAYS, FEB. 10, 2020:</b>		<b>76.291</b>	

(Excludes Class 4 and Legal Trail Mileage)

**TOWN HWY. No. LENGTH IN MILES "NOT UP TO STANDARD"**

206	(0.04)
265	(0.01)
335	(0.03)
348	(0.02)
<b>TOTAL</b>	<b>0.10</b>

\*The sections of the town highways listed above are legally Class 3, but have been deemed "Not Up To Standard" and are functionally Class 4 Town Highways

**HIGHWAYS**

- INTERSTATE
- U.S. ROUTE
- STATE ROUTE
- CLASS 1
- CLASS 2
- CLASS 3
- CLASS 4
- LEGAL TRAIL
- PARK AND RIDE

**INTERSTATE OR DIVIDED HIGHWAY**

- STATE - HARD SURFACE OR PAVED
- TOWN - HARD SURFACE OR PAVED
- GRAVEL
- SOIL OR GRADED AND DRAINED EARTH
- UNIMPROVED OR PRIMITIVE
- IMPASSABLE OR UNTRAVELED
- LEGAL TRAIL
- DISCONTINUED
- HIGHWAY CLASS CHANGE
- RAILROAD
- INACTIVE RAILROAD
- PUBLIC LAND - NATIONAL FOREST
- PUBLIC LAND - STATE/MUNICIPAL
- STATE FOREST HIGHWAY

**POLITICAL SUBDIVISIONS**

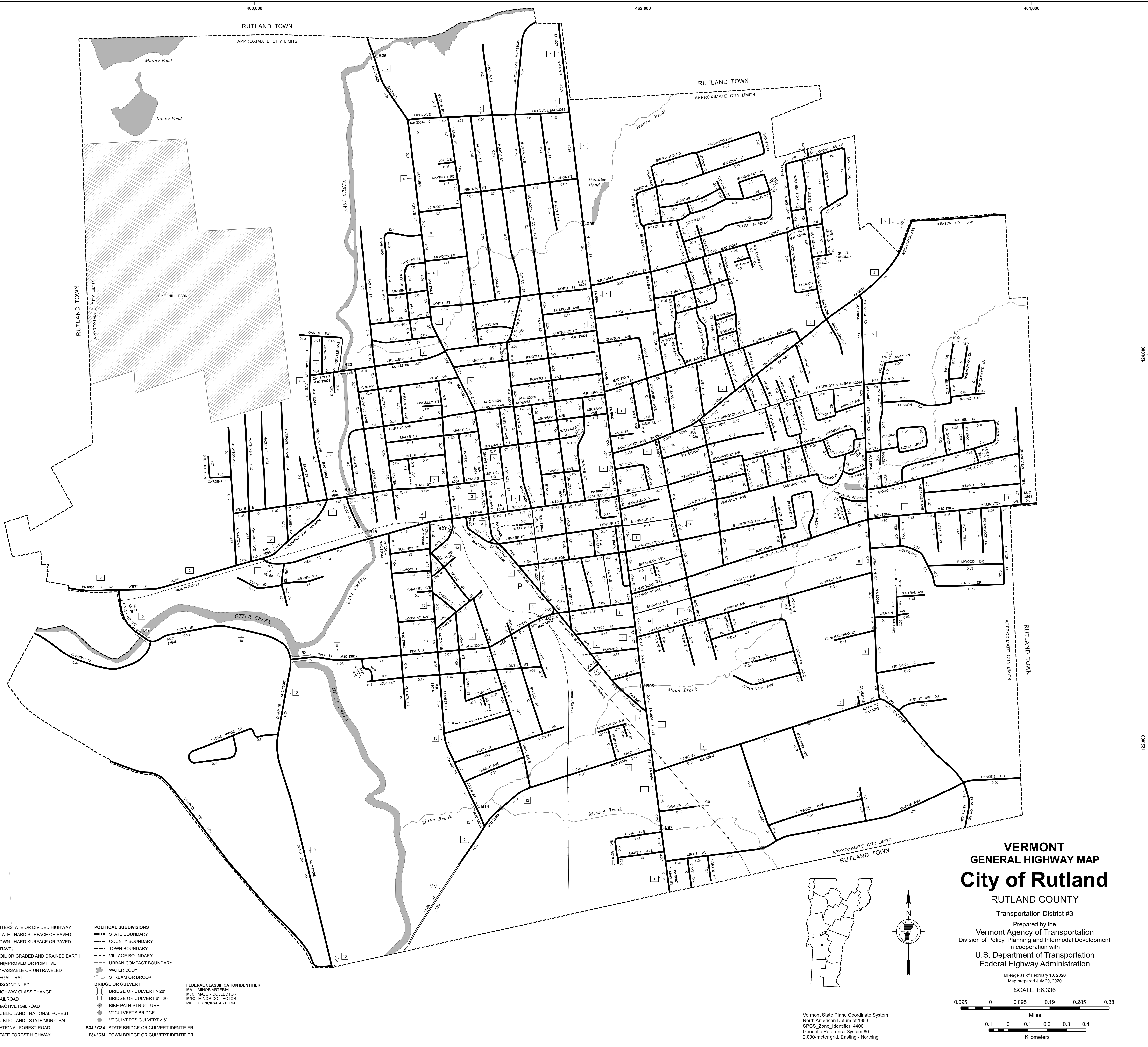
- STATE BOUNDARY
- COUNTY BOUNDARY
- TOWN BOUNDARY
- VILLAGE BOUNDARY
- URBAN COMPACT BOUNDARY
- WATER BODY
- STREAM OR BROOK

**BRIDGE OR CULVERT**

- BRIDGE OR CULVERT > 20'
- BRIDGE OR CULVERT 6' - 20'
- BIKE PATH STRUCTURE
- VTCULVERTS BRIDGE
- VTCULVERTS CULVERT 6'
- STATE BRIDGE OR CULVERT IDENTIFIER
- TOWN BRIDGE OR CULVERT IDENTIFIER

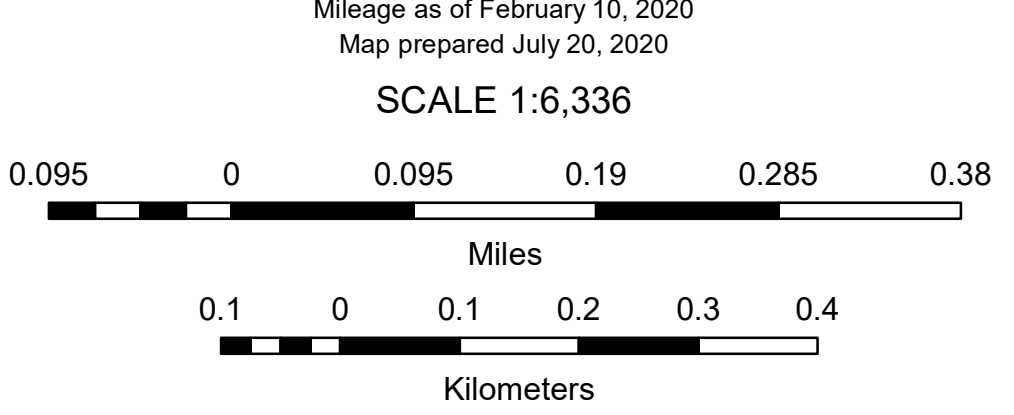
**FEDERAL CLASSIFICATION IDENTIFIER**

- MA - MAJOR ARTERIAL
- MIC - MAJOR COLLECTOR
- MNC - MINOR COLLECTOR
- PA - PRINCIPAL ARTERIAL



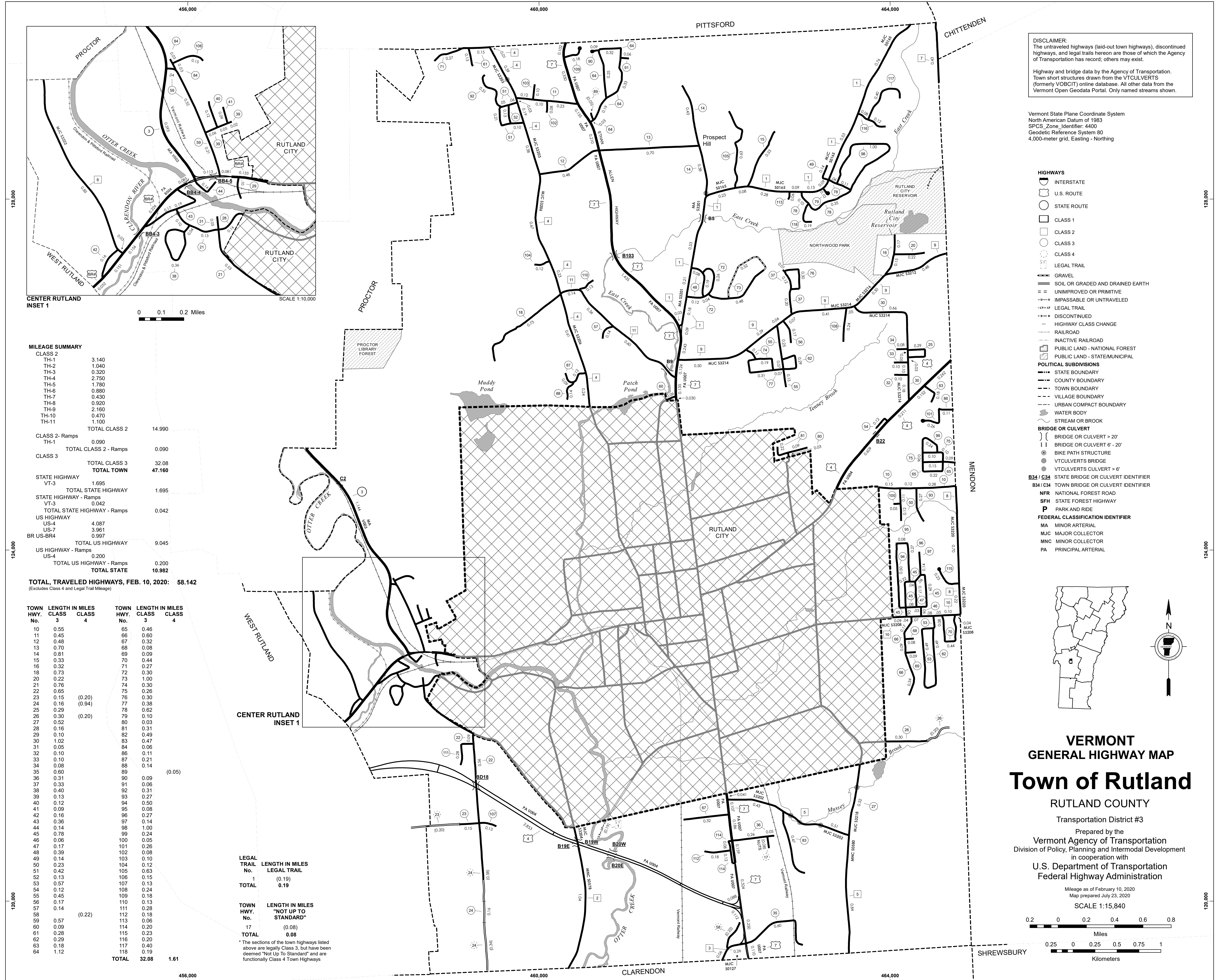
**VERMONT GENERAL HIGHWAY MAP**  
**City of Rutland**  
 RUTLAND COUNTY

Transportation District #3  
 Prepared by the  
 Vermont Agency of Transportation  
 Division of Policy, Planning and Intermodal Development  
 in cooperation with  
 U.S. Department of Transportation  
 Federal Highway Administration



Vermont State Plane Coordinate System  
 North American Datum of 1983  
 SPCS Zone Identifier 4400  
 Geocentric Reference System 80  
 2,000-meter grid, Easting - Northing





**DISCLAIMER:**  
 The untraveled highways (laid-out town highways), discontinued highways, and legal trails hereon are those of which the Agency of Transportation has record; others may exist.

Highway and bridge data by the Agency of Transportation. Town short structures drawn from the VT CULVERTS (formerly VOBCIT) online database. All other data from the Vermont Open Geodata Portal. Only named streams shown.

Vermont State Plane Coordinate System  
 North American Datum of 1983  
 SPCS\_Zone\_Identifier: 4400  
 Geodetic Reference System 80  
 4,000-meter grid, Easting - Northing

- HIGHWAYS**
- INTERSTATE
  - U.S. ROUTE
  - STATE ROUTE
  - CLASS 1
  - CLASS 2
  - CLASS 3
  - CLASS 4
  - LEGAL TRAIL
  - GRAVEL
  - SOIL OR GRADED AND DRAINED EARTH
  - UNIMPROVED OR PRIMITIVE
  - IMPASSABLE OR UNTRAVELED
  - LEGAL TRAIL
  - DISCONTINUED
  - HIGHWAY CLASS CHANGE
  - RAILROAD
  - INACTIVE RAILROAD
  - PUBLIC LAND - NATIONAL FOREST
  - PUBLIC LAND - STATE/MUNICIPAL
- POLITICAL SUBDIVISIONS**
- STATE BOUNDARY
  - COUNTY BOUNDARY
  - TOWN BOUNDARY
  - VILLAGE BOUNDARY
  - URBAN COMPACT BOUNDARY
  - WATER BODY
  - STREAM OR BROOK
- BRIDGE OR CULVERT**
- BRIDGE OR CULVERT > 20'
  - BRIDGE OR CULVERT 6' - 20'
  - BIKE PATH STRUCTURE
  - VT CULVERTS BRIDGE
  - VT CULVERTS CULVERT > 6'
- B34 / C34 STATE BRIDGE OR CULVERT IDENTIFIER**  
**B34 / C34 TOWN BRIDGE OR CULVERT IDENTIFIER**
- NFR NATIONAL FOREST ROAD
  - SFH STATE FOREST HIGHWAY
  - P PARK AND RIDE
- FEDERAL CLASSIFICATION IDENTIFIER**
- MA MINOR ARTERIAL
  - MJC MAJOR COLLECTOR
  - MNC MINOR COLLECTOR
  - PA PRINCIPAL ARTERIAL

**MILEAGE SUMMARY**

CLASS 2		
TH-1	3.140	
TH-2	1.040	
TH-3	0.320	
TH-4	2.750	
TH-5	1.780	
TH-6	0.880	
TH-7	0.430	
TH-8	0.920	
TH-9	2.160	
TH-10	0.470	
TH-11	1.100	
TOTAL CLASS 2	14.990	
CLASS 2 - Ramps		
TH-1	0.090	0.090
TOTAL CLASS 2 - Ramps		0.090
CLASS 3		
TOTAL CLASS 3	32.08	
TOTAL TOWN	47.160	
STATE HIGHWAY		
VT-3	1.695	1.695
TOTAL STATE HIGHWAY		1.695
STATE HIGHWAY - Ramps		
VT-3	0.042	
TOTAL STATE HIGHWAY - Ramps		0.042
US HIGHWAY		
US-4	4.087	
US-7	3.961	
BR US-BR4	0.997	
TOTAL US HIGHWAY	9.045	
US HIGHWAY - Ramps		
US-4	0.200	
TOTAL US HIGHWAY - Ramps		0.200
TOTAL STATE	10.982	

**TOTAL TRAVELED HIGHWAYS, FEB. 10, 2020: 58.142**  
 (Excludes Class 4 and Legal Trail Mileage)

TOWN HWY. No.	LENGTH IN MILES CLASS 3	LENGTH IN MILES CLASS 4	TOWN HWY. No.	LENGTH IN MILES CLASS 3	LENGTH IN MILES CLASS 4
10	0.55		65	0.46	
11	0.45		66	0.60	
12	0.49		67	0.32	
13	0.70		68	0.08	
14	0.81		69	0.09	
15	0.33		70	0.44	
16	0.32		71	0.27	
18	0.73		72	0.30	
20	0.22		73	1.00	
21	0.76		74	0.30	
22	0.65		75	0.26	
23	0.15	(0.20)	76	0.30	
24	0.16	(0.94)	77	0.38	
25	0.29		78	0.62	
26	0.30		79	0.10	
27	0.52	(0.20)	80	0.03	
28	0.16		81	0.31	
29	0.10		82	0.49	
30	1.02		83	0.47	
31	0.05		84	0.06	
32	0.10		86	0.11	
33	0.10		87	0.21	
34	0.08		88	0.14	
35	0.60		89		(0.05)
36	0.31		90	0.09	
37	0.33		91	0.06	
38	0.40		92	0.31	
39	0.13		93	0.27	
40	0.12		94	0.50	
41	0.09		95	0.08	
42	0.16		96	0.27	
43	0.36		97	0.14	
44	0.14		98	1.00	
45	0.78		99	0.24	
46	0.06		100	0.05	
47	0.17		101	0.26	
48	0.39		102	0.08	
49	0.14		103	0.10	
50	0.23		104	0.12	
51	0.42		105	0.63	
52	0.13		106	0.15	
53	0.57		107	0.13	
54	0.12		108	0.24	
55	0.45		109	0.18	
56	0.17		110	0.13	
57	0.14		111	0.28	
58		(0.22)	112	0.18	
59	0.57		113	0.06	
60	0.09		114	0.20	
61	0.28		115	0.23	
62	0.29		116	0.20	
63	0.18		117	0.40	
64	1.12		118	0.19	
TOTAL	32.08	1.61			

**LEGAL TRAIL**

LEGAL TRAIL No.	LENGTH IN MILES LEGAL TRAIL
1	(0.19)
TOTAL	0.19

**TOWN HWY. "NOT UP TO STANDARD"**

TOWN HWY. No.	LENGTH IN MILES "NOT UP TO STANDARD"
17	(0.08)
TOTAL	0.08

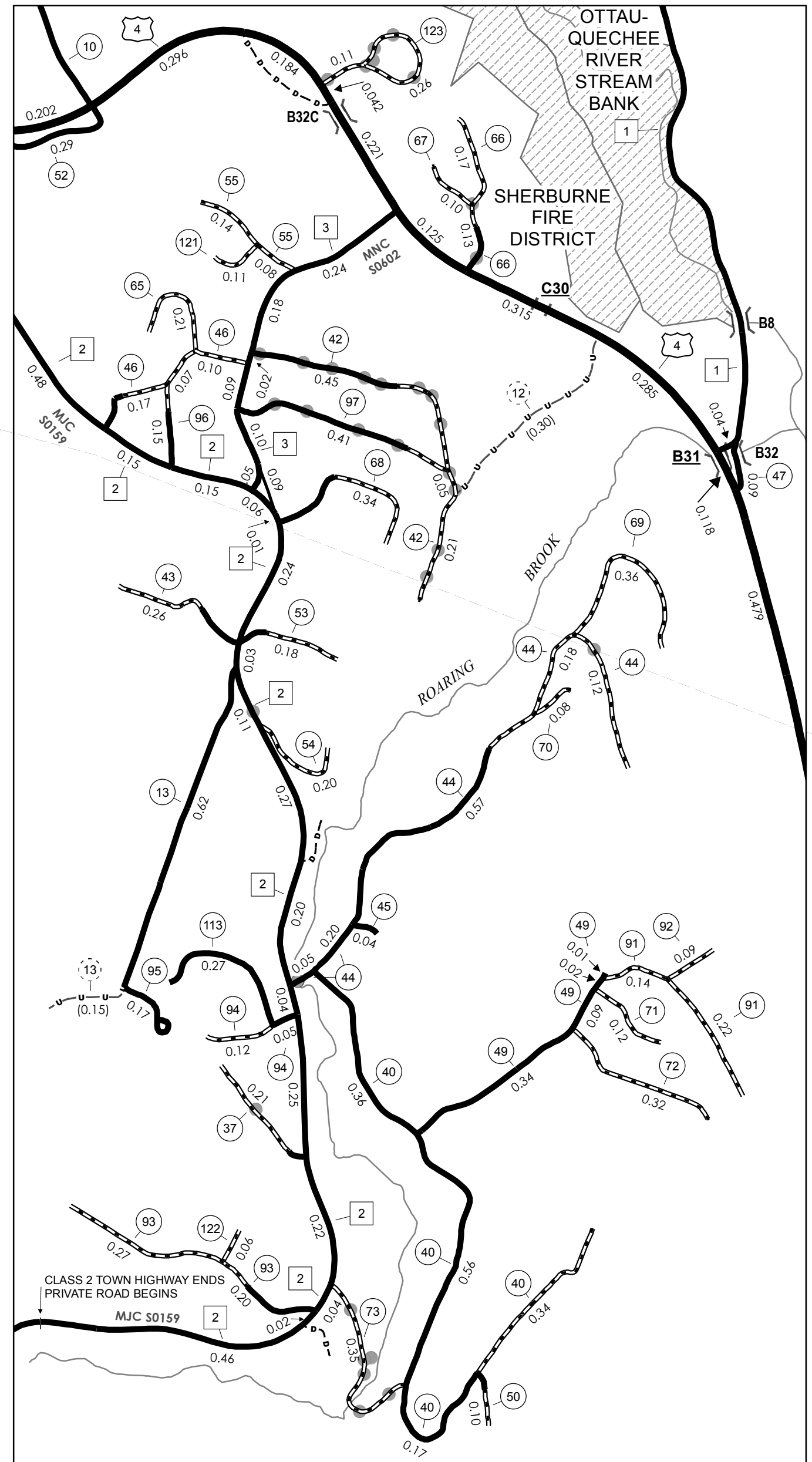
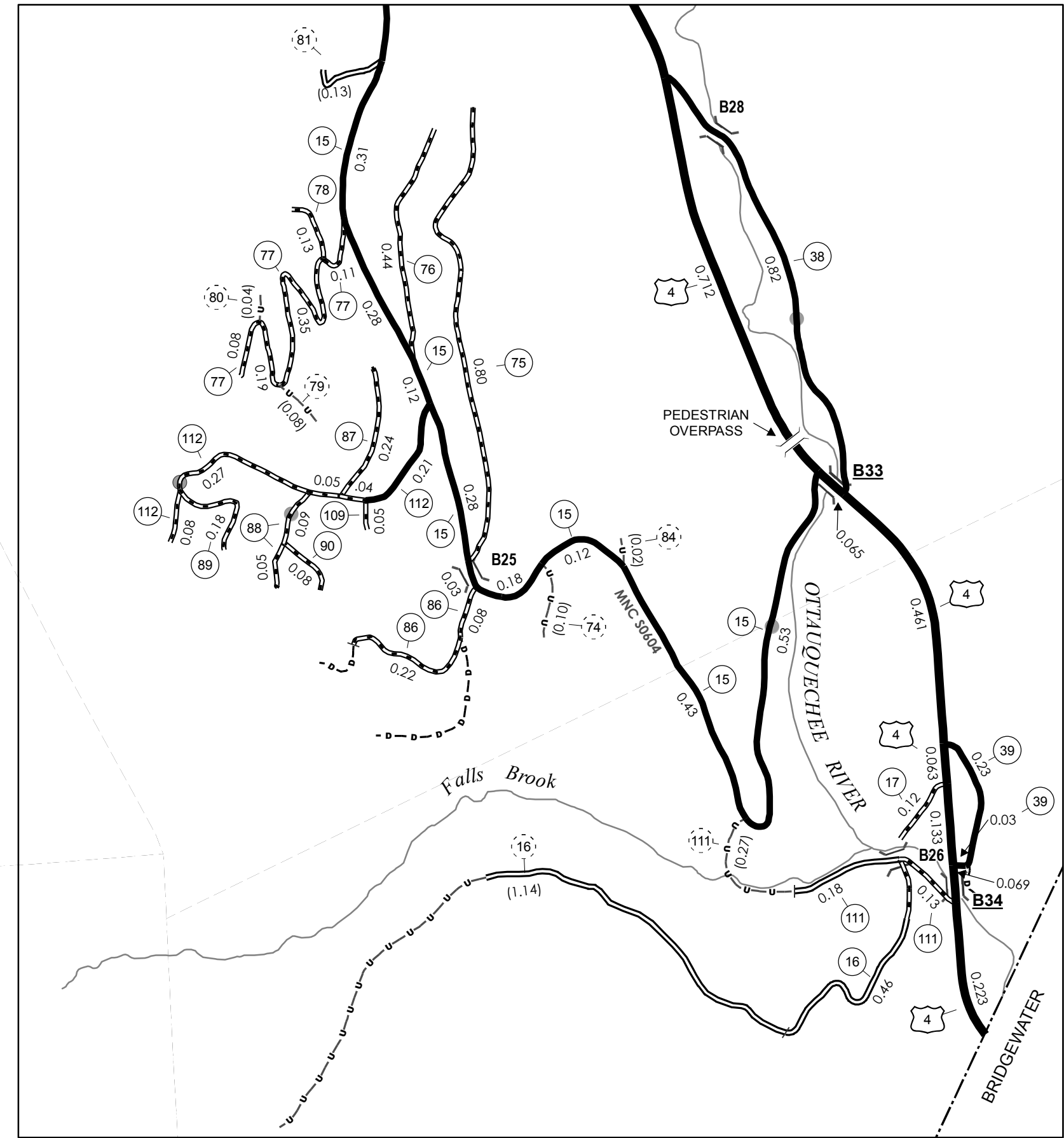
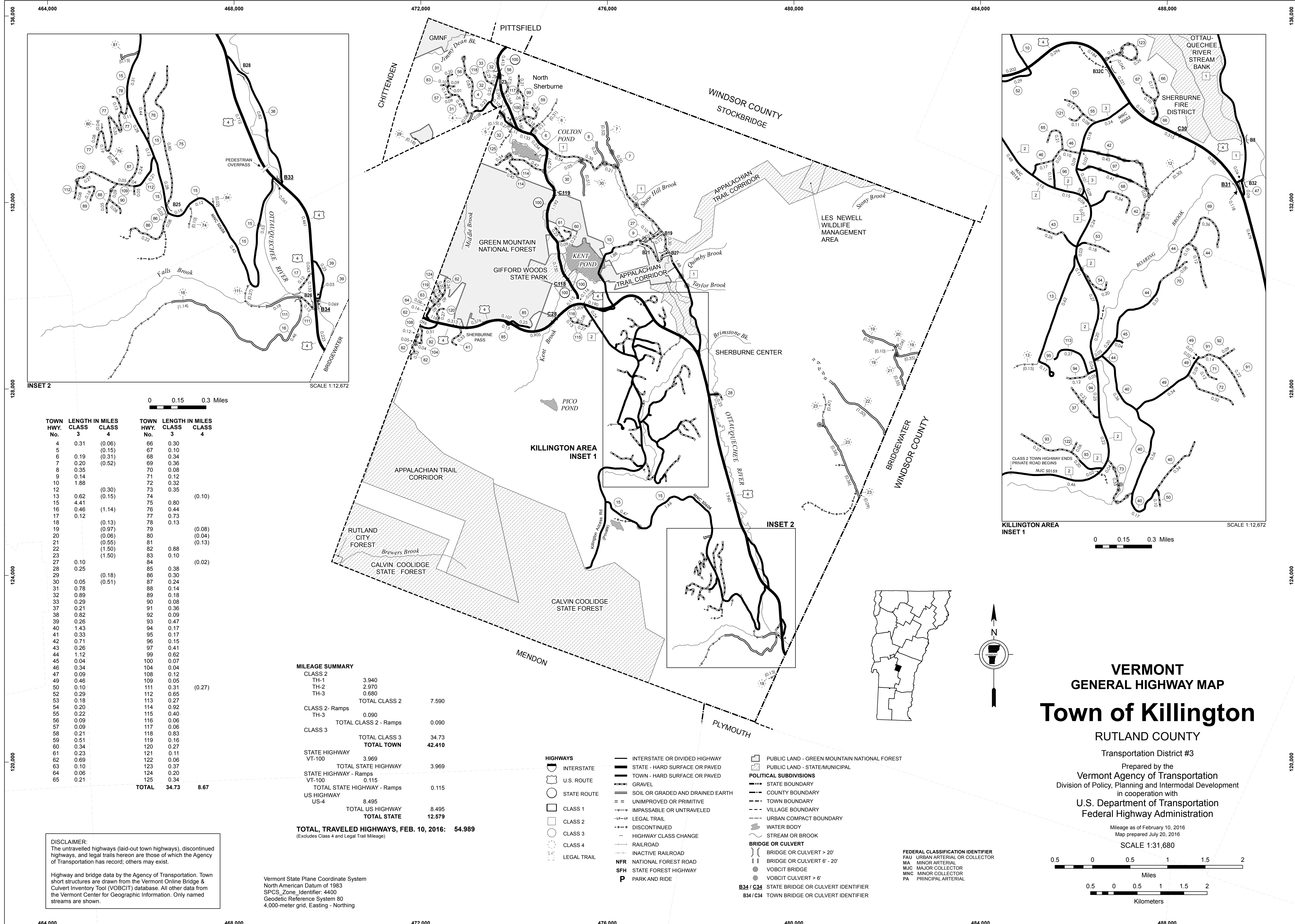
\* The sections of the town highways listed above are legally Class 3, but have been deemed "Not Up To Standard" and are functionally Class 4 Town Highways

**VERMONT GENERAL HIGHWAY MAP**  
**Town of Rutland**  
 RUTLAND COUNTY  
 Transportation District #3  
 Prepared by the  
 Vermont Agency of Transportation  
 Division of Policy, Planning and Intermodal Development  
 in cooperation with  
 U.S. Department of Transportation  
 Federal Highway Administration

Mileage as of February 10, 2020  
 Map prepared July 23, 2020  
 SCALE 1:15,840

0.2 0 0.2 0.4 0.6 0.8 Miles  
 0.25 0 0.25 0.5 0.75 1 Kilometers





TOWN HWY. No.	LENGTH IN MILES CLASS 3	LENGTH IN MILES CLASS 4	TOWN HWY. No.	LENGTH IN MILES CLASS 3	LENGTH IN MILES CLASS 4
4	0.31	(0.06)	66	0.30	
5		(0.15)	67	0.10	
6	0.19	(0.31)	68	0.34	
7	0.20	(0.52)	69	0.36	
8	0.35		70	0.08	
9	0.14		71	0.12	
10	1.88		72	0.32	
12		(0.30)	73	0.35	
13	0.62	(0.15)	74		(0.10)
15	4.41		75	0.80	
16	0.46	(1.14)	76	0.44	
17	0.12		77	0.73	
18		(0.13)	78	0.13	
19		(0.97)	79		(0.08)
20		(0.06)	80		(0.04)
21		(0.55)	81		(0.13)
22		(1.50)	82		0.88
23		(1.50)	83		0.10
27	0.10		84		(0.02)
28	0.25		85	0.38	
29		(0.18)	86	0.30	
30	0.05	(0.51)	87	0.24	
31	0.78		88	0.14	
32	0.89		89	0.18	
33	0.29		90	0.08	
37	0.21		91	0.36	
38	0.82		92	0.09	
39	0.26		93	0.47	
40	1.43		94	0.17	
41	0.33		95	0.17	
42	0.71		96	0.15	
43	0.26		97	0.41	
44	1.12		99	0.82	
45	0.04		100	0.07	
46	0.34		104	0.04	
47	0.09		108	0.12	
49	0.46		109	0.05	
50	0.10		111	0.31	(0.27)
52	0.29		112	0.65	
53	0.18		113	0.27	
54	0.20		114	0.92	
55	0.22		115	0.40	
56	0.09		116	0.06	
57	0.09		117	0.06	
58	0.21		118	0.83	
59	0.51		119	0.16	
60	0.34		120	0.27	
61	0.23		121	0.11	
62	0.69		122	0.06	
63	0.10		123	0.37	
64	0.06		124	0.20	
65	0.21		125	0.34	
<b>TOTAL</b>	<b>34.73</b>	<b>8.67</b>			

**MILEAGE SUMMARY**

CLASS 2		
TH-1	3.940	
TH-2	2.970	
TH-3	0.680	
<b>TOTAL CLASS 2</b>	<b>7.590</b>	
CLASS 2 - Ramps		
TH-3	0.090	0.090
<b>TOTAL CLASS 2 - Ramps</b>	<b>0.090</b>	
CLASS 3		
<b>TOTAL CLASS 3</b>	<b>34.73</b>	
<b>TOTAL TOWN</b>	<b>42.410</b>	
STATE HIGHWAY		
VT-100	3.969	3.969
<b>TOTAL STATE HIGHWAY</b>	<b>3.969</b>	
STATE HIGHWAY - Ramps		
VT-100	0.115	0.115
<b>TOTAL STATE HIGHWAY - Ramps</b>	<b>0.115</b>	
US HIGHWAY		
US-4	8.495	8.495
<b>TOTAL US HIGHWAY</b>	<b>8.495</b>	
<b>TOTAL STATE</b>	<b>12.579</b>	
<b>TOTAL, TRAVELED HIGHWAYS, FEB. 10, 2016:</b>	<b>54.989</b>	

*(Excludes Class 4 and Legal Trail Mileage)*

- DISCLAIMER:**  
The untraveled highways (laid-out town highways), discontinued highways, and legal trails hereon are those of which the Agency of Transportation has record; others may exist.
- Highway and bridge data by the Agency of Transportation. Town short structures are drawn from the Vermont Online Bridge & Culvert Inventory Tool (VOBCIT) database. All other data from the Vermont Center for Geographic Information. Only named streams are shown.
- Vermont State Plane Coordinate System  
North American Datum of 1983  
SPCS\_Zone\_Identifier: 4400  
Geodetic Reference System 80  
4,000-meter grid, Easting - Northing
- HIGHWAYS**
- INTERSTATE
  - U.S. ROUTE
  - STATE ROUTE
  - CLASS 1
  - CLASS 2
  - CLASS 3
  - CLASS 4
  - LEGAL TRAIL
- BRIDGE OR CULVERT**
- BRIDGE OR CULVERT > 20'
  - BRIDGE OR CULVERT 6' - 20'
  - VOBCIT BRIDGE
  - VOBCIT CULVERT > 6'
  - STATE BRIDGE OR CULVERT IDENTIFIER
  - TOWN BRIDGE OR CULVERT IDENTIFIER
- BRIDGE OR CULVERT IDENTIFIER**
- FAU URBAN ARTERIAL OR COLLECTOR
  - MA MINOR ARTERIAL
  - MJC MAJOR COLLECTOR
  - MNC MINOR COLLECTOR
  - PA PRINCIPAL ARTERIAL
- INTERSTATE OR DIVIDED HIGHWAY**
- STATE - HARD SURFACE OR PAVED**
- TOWN - HARD SURFACE OR PAVED**
- GRAVEL**
- SOIL OR GRADED AND DRAINED EARTH**
- UNIMPROVED OR PRIMITIVE**
- IMPASSABLE OR UNTRAVELED**
- LEGAL TRAIL**
- DISCONTINUED**
- HIGHWAY CLASS CHANGE**
- RAILROAD**
- INACTIVE RAILROAD**
- NATIONAL FOREST ROAD**
- STATE FOREST HIGHWAY**
- PARK AND RIDE**
- PUBLIC LAND - GREEN MOUNTAIN NATIONAL FOREST**
- PUBLIC LAND - STATE/MUNICIPAL**
- POLITICAL SUBDIVISIONS**
- STATE BOUNDARY
  - COUNTY BOUNDARY
  - TOWN BOUNDARY
  - VILLAGE BOUNDARY
  - URBAN COMPACT BOUNDARY
  - WATER BODY
  - STREAM OR BROOK

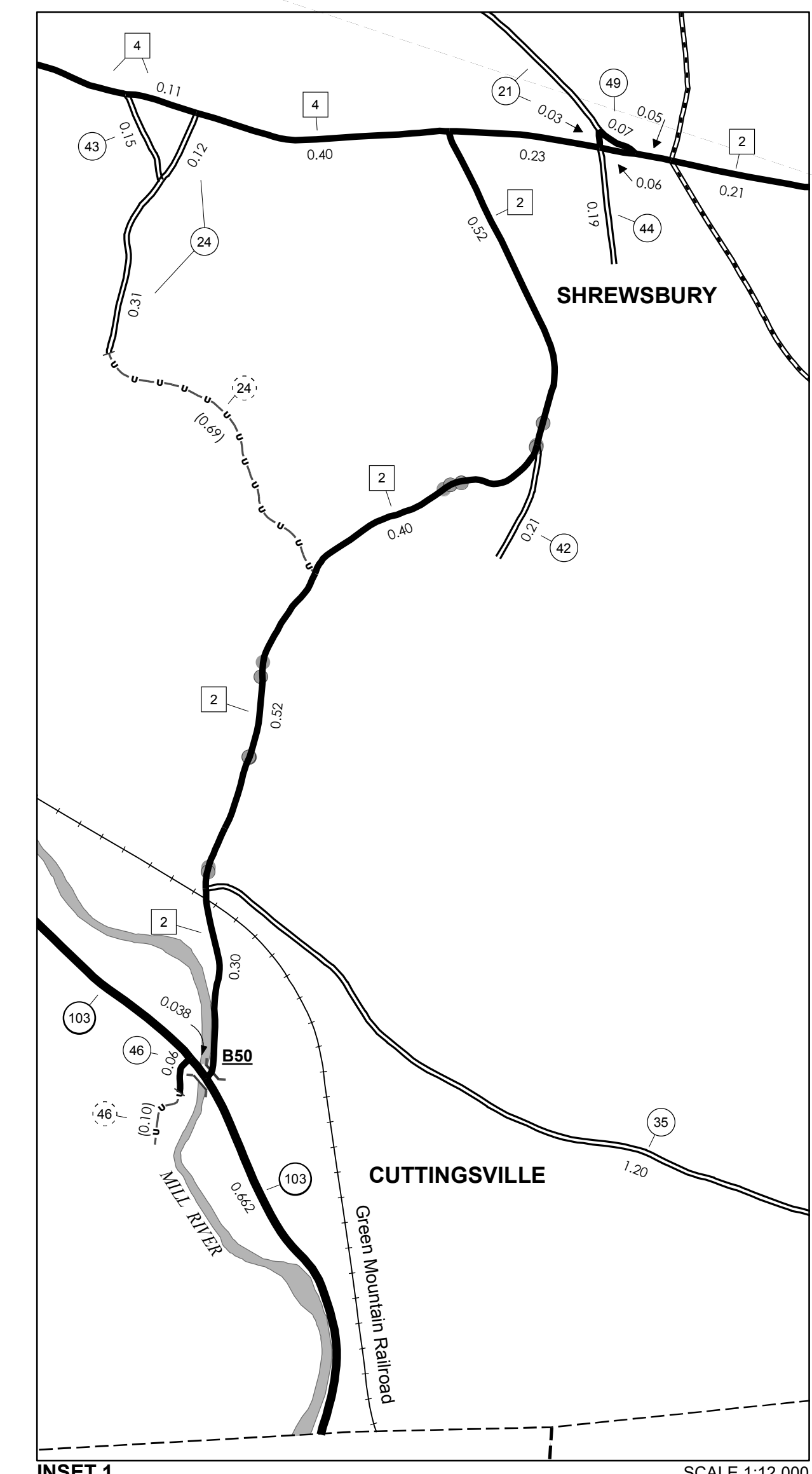
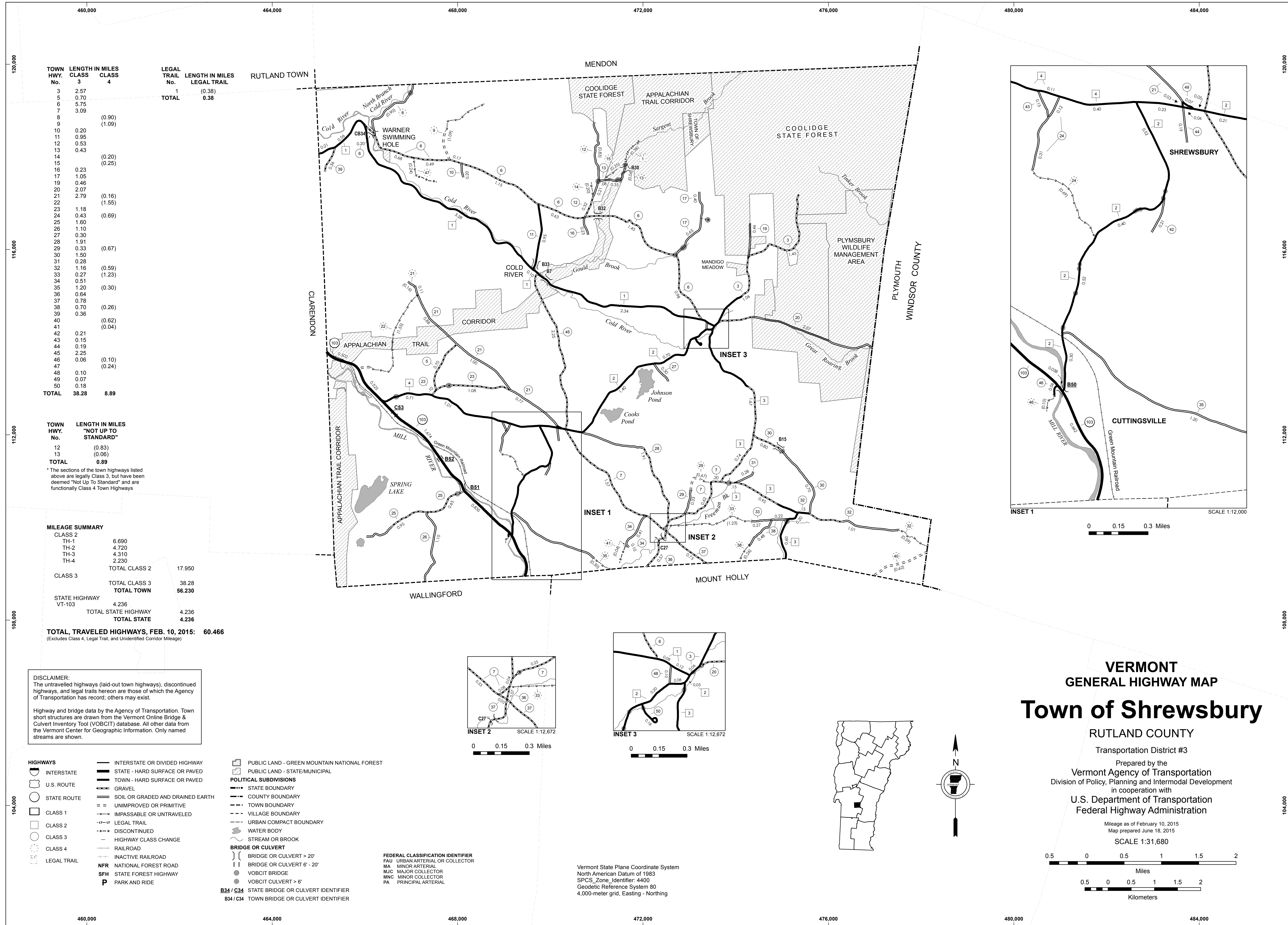
**VERMONT**  
**GENERAL HIGHWAY MAP**  
**Town of Killington**  
RUTLAND COUNTY  
Transportation District #3

Prepared by the  
Vermont Agency of Transportation  
Division of Policy, Planning and Intermodal Development  
in cooperation with  
U.S. Department of Transportation  
Federal Highway Administration

Mileage as of February 10, 2016  
Map prepared July 20, 2016  
SCALE 1:31,680

0.5 0 0.5 1 1.5 2  
Miles  
0.5 0 0.5 1 1.5 2  
Kilometers





TOWN HWY. No.	LENGTH IN MILES CLASS 3	LENGTH IN MILES CLASS 4	LEGAL TRAIL No.	LENGTH IN MILES LEGAL TRAIL
3	2.57		1	0.38
5	0.70			
6	5.75			
7	3.09			
8		(0.90)		
9		(1.09)		
10	0.20			
11	0.95			
12	0.53			
13	0.43			
14		(0.20)		
15		(0.25)		
16	0.23			
17	1.05			
19	0.46			
20	2.07			
21	2.79	(0.16)		
22		(1.55)		
23	1.18			
24	0.43	(0.69)		
25	1.60			
26	1.10			
27	0.30			
28	1.91			
29	0.33	(0.67)		
30	1.50			
31	0.28			
32	1.16	(0.59)		
33	0.27	(1.23)		
34	0.51			
35	1.20	(0.30)		
36	0.64			
37	0.78			
38	0.70	(0.26)		
39	0.36			
40		(0.62)		
41		(0.04)		
42	0.21			
43	0.15			
44	0.19			
45	2.25			
46	0.06	(0.10)		
47		(0.24)		
48	0.10			
49	0.07			
50	0.18			
<b>TOTAL</b>	<b>38.28</b>	<b>8.89</b>		

TOWN HWY. No.	LENGTH IN MILES "NOT UP TO STANDARD"
12	(0.83)
13	(0.06)
<b>TOTAL</b>	<b>0.89</b>

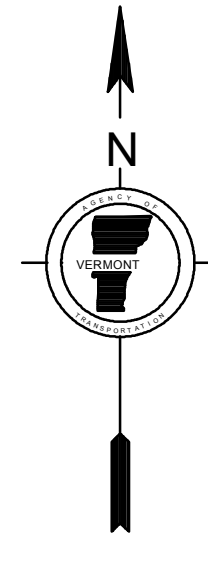
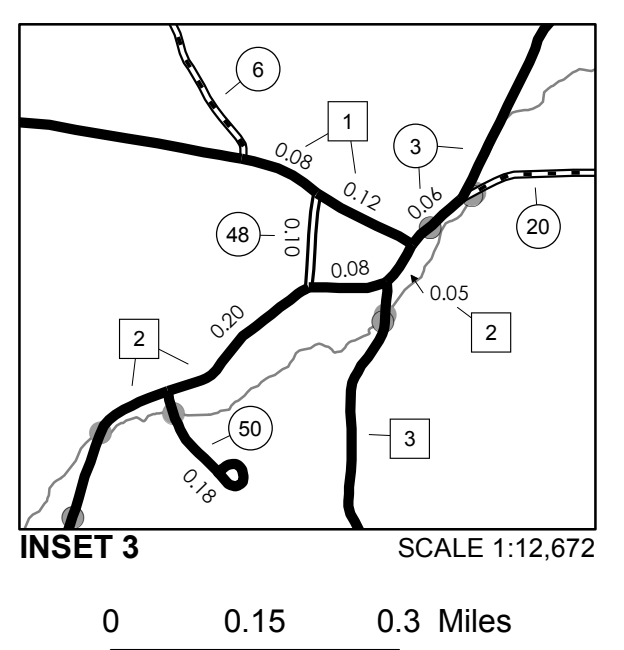
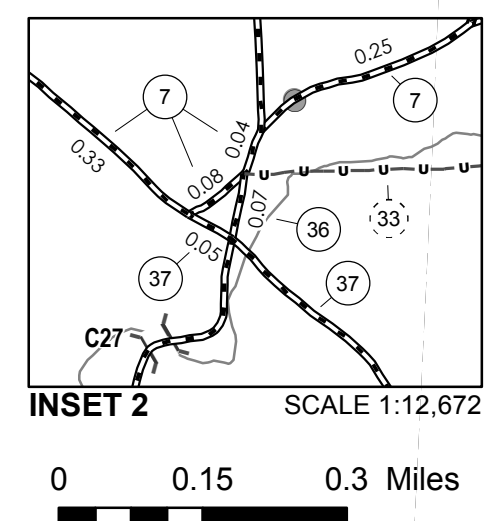
\* The sections of the town highways listed above are legally Class 3, but have been deemed "Not Up To Standard" and are functionally Class 4 Town Highways

MILEAGE SUMMARY			
CLASS 2			
TH-1	6.690		
TH-2	4.720		
TH-3	4.310		
TH-4	2.230		
<b>TOTAL CLASS 2</b>		17.950	
CLASS 3			
<b>TOTAL CLASS 3</b>	38.28		
<b>TOTAL TOWN</b>	<b>56.230</b>		
STATE HIGHWAY			
VT-103	4.236		
<b>TOTAL STATE HIGHWAY</b>	4.236		
<b>TOTAL STATE</b>	<b>4.236</b>		
<b>TOTAL, TRAVELED HIGHWAYS, FEB. 10, 2015:</b>	<b>60.466</b>		
<small>(Excludes Class 4, Legal Trail, and Unidentified Corridor Mileage)</small>			

**DISCLAIMER:**  
The untraveled highways (laid-out town highways), discontinued highways, and legal trails hereon are those of which the Agency of Transportation has record; others may exist.

Highway and bridge data by the Agency of Transportation. Town short structures are drawn from the Vermont Online Bridge & Culvert Inventory Tool (VOBCIT) database. All other data from the Vermont Center for Geographic Information. Only named streams are shown.

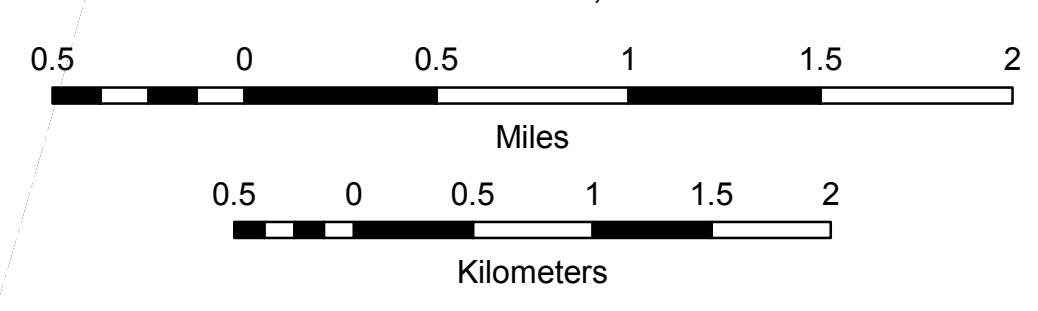
- HIGHWAYS**
  - INTERSTATE OR DIVIDED HIGHWAY
  - INTERSTATE
  - U.S. ROUTE
  - STATE ROUTE
  - CLASS 1
  - CLASS 2
  - CLASS 3
  - CLASS 4
  - LEGAL TRAIL
  - INTERSTATE OR DIVIDED HIGHWAY
  - STATE - HARD SURFACE OR PAVED
  - TOWN - HARD SURFACE OR PAVED
  - GRAVEL
  - SOIL OR GRADED AND DRAINED EARTH
  - UNIMPROVED OR PRIMITIVE
  - IMPASSABLE OR UNTRAVELED
  - LEGAL TRAIL
  - DISCONTINUED
  - HIGHWAY CLASS CHANGE
  - RAILROAD
  - INACTIVE RAILROAD
  - NFR NATIONAL FOREST ROAD
  - SFH STATE FOREST HIGHWAY
  - P PARK AND RIDE
- POLITICAL SUBDIVISIONS**
  - STATE BOUNDARY
  - COUNTY BOUNDARY
  - TOWN BOUNDARY
  - VILLAGE BOUNDARY
  - URBAN COMPACT BOUNDARY
  - WATER BODY
  - STREAM OR BROOK
- BRIDGE OR CULVERT**
  - BRIDGE OR CULVERT > 20'
  - BRIDGE OR CULVERT 6' - 20'
  - VOBCIT BRIDGE
  - VOBCIT CULVERT > 6'
  - B34 / C34 STATE BRIDGE OR CULVERT IDENTIFIER
  - B34 / C34 TOWN BRIDGE OR CULVERT IDENTIFIER
- PUBLIC LAND - GREEN MOUNTAIN NATIONAL FOREST**
- PUBLIC LAND - STATE/MUNICIPAL**
- FEDERAL CLASSIFICATION IDENTIFIER**
  - FAU URBAN ARTERIAL OR COLLECTOR
  - MA MINOR ARTERIAL
  - MJC MAJOR COLLECTOR
  - MNC MINOR COLLECTOR
  - PA PRINCIPAL ARTERIAL



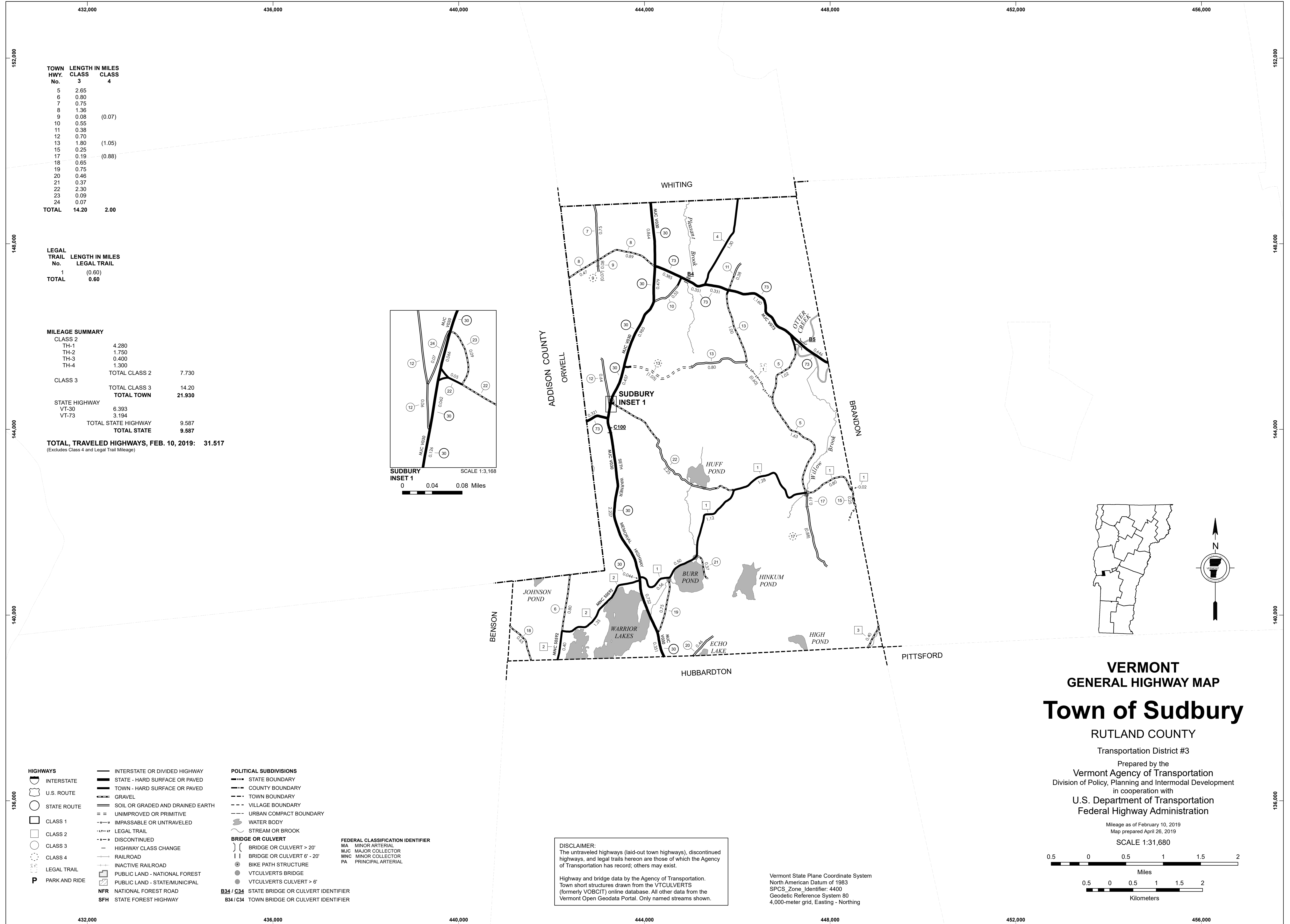
# VERMONT GENERAL HIGHWAY MAP

## Town of Shrewsbury

RUTLAND COUNTY  
Transportation District #3  
Prepared by the  
Vermont Agency of Transportation  
Division of Policy, Planning and Intermodal Development  
in cooperation with  
U.S. Department of Transportation  
Federal Highway Administration







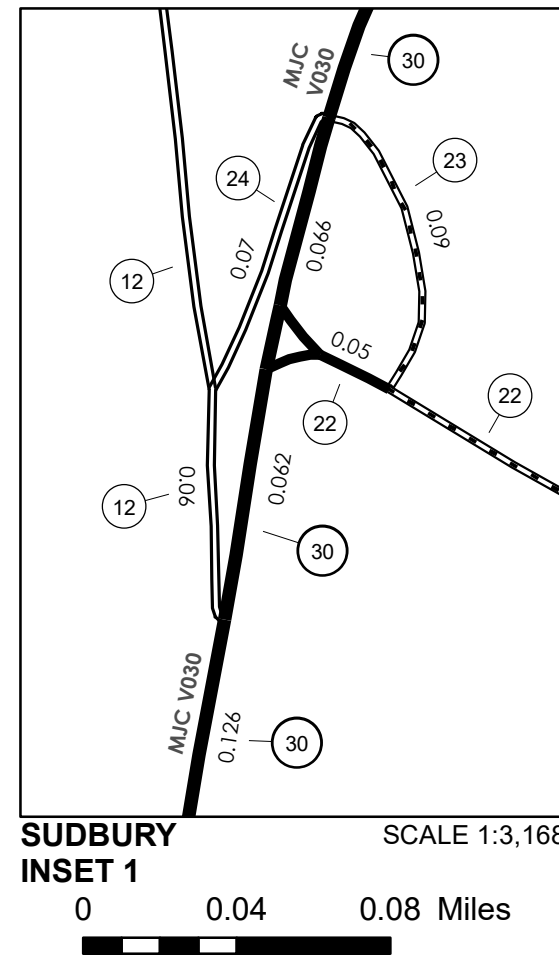
TOWN HWY. No.	LENGTH IN MILES	
	CLASS 3	CLASS 4
5	2.65	
6	0.90	
7	0.75	
8	1.36	
9	0.08	(0.07)
10	0.55	
11	0.38	
12	0.70	
13	1.80	(1.05)
15	0.25	
17	0.19	(0.88)
18	0.65	
19	0.75	
20	0.46	
21	0.37	
22	2.30	
23	0.09	
24	0.07	
<b>TOTAL</b>	<b>14.20</b>	<b>2.00</b>

LEGAL TRAIL No.	LENGTH IN MILES LEGAL TRAIL
1	(0.60)
<b>TOTAL</b>	<b>0.60</b>

**MILEAGE SUMMARY**

CLASS	Subclass	Miles	Total
CLASS 2	TH-1	4.280	7.730
	TH-2	1.750	
	TH-3	0.400	
	TH-4	1.300	
TOTAL CLASS 2			7.730
CLASS 3	TOTAL CLASS 3	14.20	21.930
	TOTAL TOWN	14.20	
STATE HIGHWAY	VT-30	6.393	9.587
	VT-73	3.194	
	TOTAL STATE HIGHWAY	9.587	
<b>TOTAL STATE</b>	<b>9.587</b>		

**TOTAL, TRAVELED HIGHWAYS, FEB. 10, 2019: 31.517**  
 (Excludes Class 4 and Legal Trail Mileage)



- HIGHWAYS**
- INTERSTATE
  - U.S. ROUTE
  - STATE ROUTE
  - CLASS 1
  - CLASS 2
  - CLASS 3
  - CLASS 4
  - LEGAL TRAIL
  - PARK AND RIDE
  - INTERSTATE OR DIVIDED HIGHWAY
  - STATE - HARD SURFACE OR PAVED
  - TOWN - HARD SURFACE OR PAVED
  - GRAVEL
  - SOIL OR GRADED AND DRAINED EARTH
  - UNIMPROVED OR PRIMITIVE
  - IMPASSABLE OR UNTRAVELED
  - LEGAL TRAIL
  - DISCONTINUED
  - HIGHWAY CLASS CHANGE
  - RAILROAD
  - INACTIVE RAILROAD
  - PUBLIC LAND - NATIONAL FOREST
  - PUBLIC LAND - STATE/MUNICIPAL
  - NFR NATIONAL FOREST ROAD
  - SFH STATE FOREST HIGHWAY

- POLITICAL SUBDIVISIONS**
- STATE BOUNDARY
  - COUNTY BOUNDARY
  - TOWN BOUNDARY
  - VILLAGE BOUNDARY
  - URBAN COMPACT BOUNDARY
  - WATER BODY
  - STREAM OR BROOK
- BRIDGE OR CULVERT**
- BRIDGE OR CULVERT > 20'
  - BRIDGE OR CULVERT 6' - 20'
  - BIKE PATH STRUCTURE
  - VT CULVERTS BRIDGE
  - VT CULVERTS CULVERT > 6'
  - STATE BRIDGE OR CULVERT IDENTIFIER
  - TOWN BRIDGE OR CULVERT IDENTIFIER

- FEDERAL CLASSIFICATION IDENTIFIER**
- MA MINOR ARTERIAL
  - MJC MAJOR COLLECTOR
  - MNC MINOR COLLECTOR
  - PA PRINCIPAL ARTERIAL

**DISCLAIMER:**  
 The untraveled highways (laid-out town highways), discontinued highways, and legal trails hereon are those of which the Agency of Transportation has record; others may exist.

Highway and bridge data by the Agency of Transportation. Town short structures drawn from the VTCULVERTS (formerly VOBCT) online database. All other data from the Vermont Open Geodata Portal. Only named streams shown.

Vermont State Plane Coordinate System  
 North American Datum of 1983  
 SPCS\_Zone\_Identifier: 4400  
 Geodetic Reference System 80  
 4,000-meter grid, Easting - Northing

**VERMONT**  
**GENERAL HIGHWAY MAP**  
**Town of Sudbury**

RUTLAND COUNTY

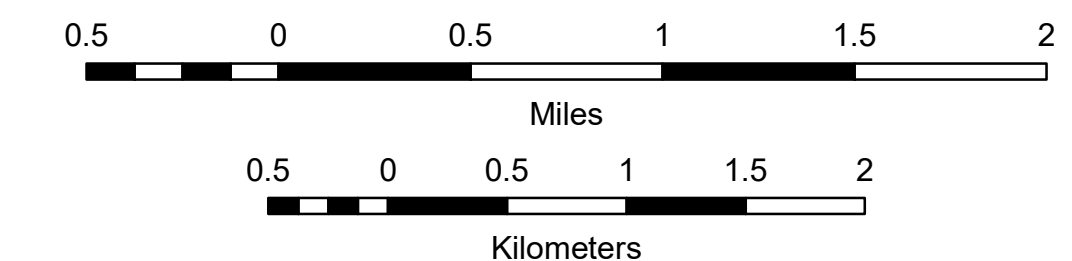
Transportation District #3

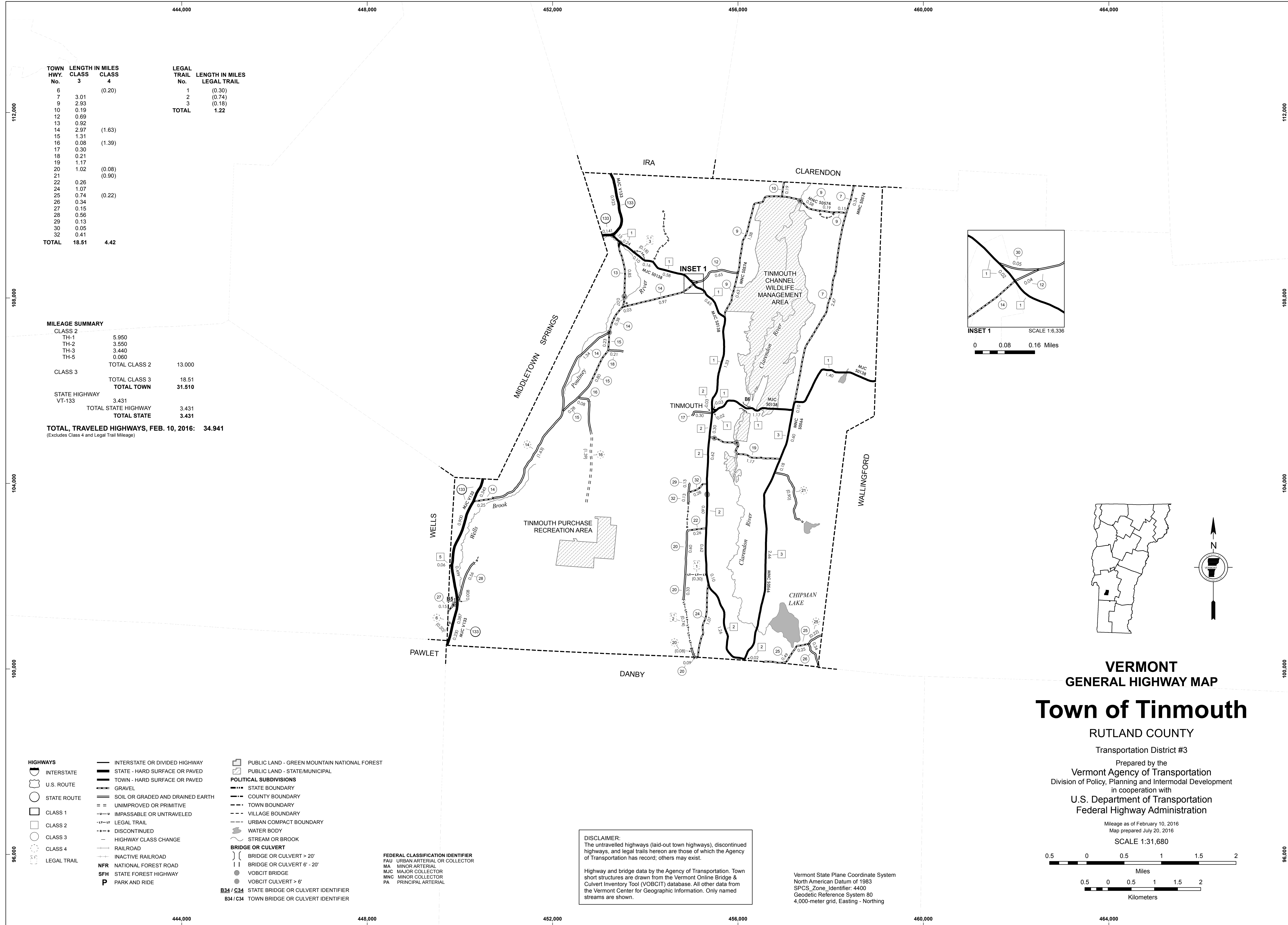
Prepared by the  
 Vermont Agency of Transportation  
 Division of Policy, Planning and Intermodal Development  
 in cooperation with

U.S. Department of Transportation  
 Federal Highway Administration

Mileage as of February 10, 2019  
 Map prepared April 26, 2019

SCALE 1:31,680



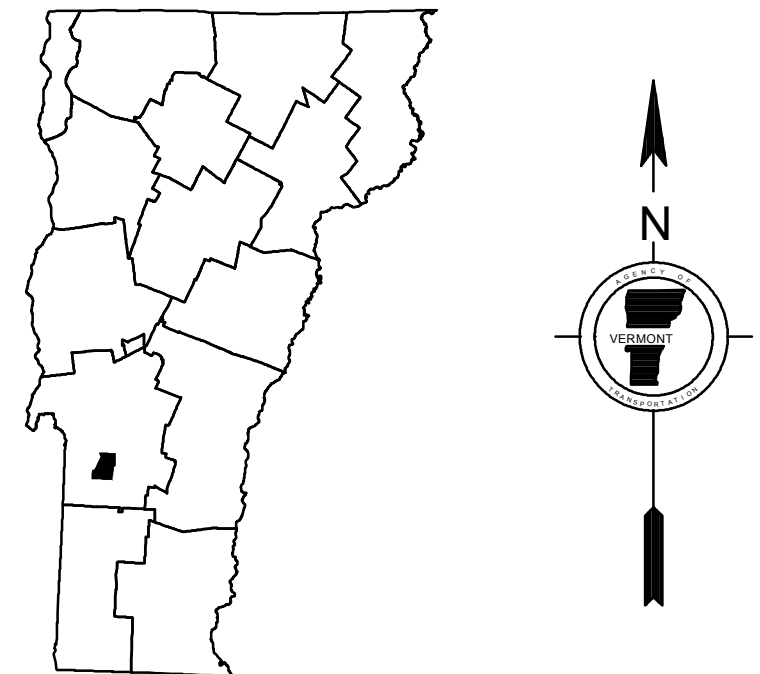
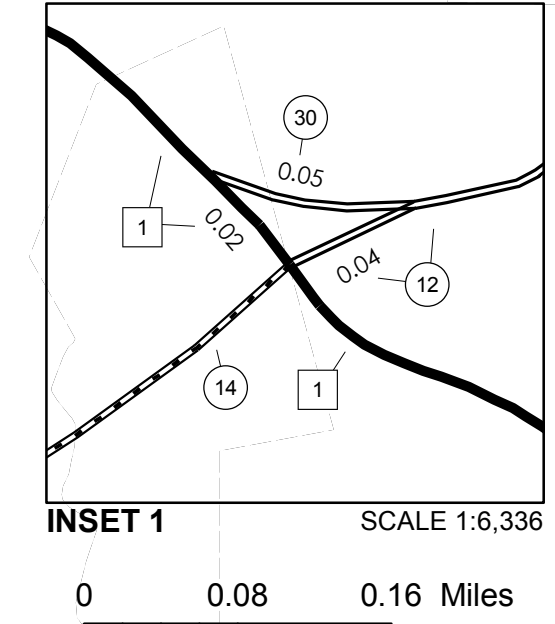


TOWN HWY. No.	LENGTH IN MILES CLASS 3	LENGTH IN MILES CLASS 4	LEGAL TRAIL No.	LENGTH IN MILES LEGAL TRAIL
6		(0.20)	1	(0.30)
7	3.01		2	(0.74)
9	2.93		3	(0.18)
10	0.19		<b>TOTAL</b>	<b>1.22</b>
12	0.69	(1.63)		
13	0.92			
14	2.97	(1.63)		
15	1.31			
16	0.08	(1.39)		
17	0.30			
18	0.21			
19	1.17			
20	1.02	(0.08)		
21		(0.90)		
22	0.26			
24	1.07			
25	0.74	(0.22)		
26	0.34			
27	0.15			
28	0.56			
29	0.13			
30	0.05			
32	0.41			
<b>TOTAL</b>	<b>18.51</b>	<b>4.42</b>		

**MILEAGE SUMMARY**

CLASS 2		
TH-1	5.950	
TH-2	3.550	
TH-3	3.440	
TH-5	0.060	
<b>TOTAL CLASS 2</b>	<b>13.000</b>	
CLASS 3		
<b>TOTAL CLASS 3</b>	<b>18.51</b>	
<b>TOTAL TOWN</b>	<b>31.510</b>	
STATE HIGHWAY		
VT-133	3.431	
<b>TOTAL STATE HIGHWAY</b>	<b>3.431</b>	
<b>TOTAL, TRAVELED HIGHWAYS, FEB. 10, 2016:</b>	<b>34.941</b>	

(Excludes Class 4 and Legal Trail Mileage)



**VERMONT**  
**GENERAL HIGHWAY MAP**  
**Town of Tinmouth**

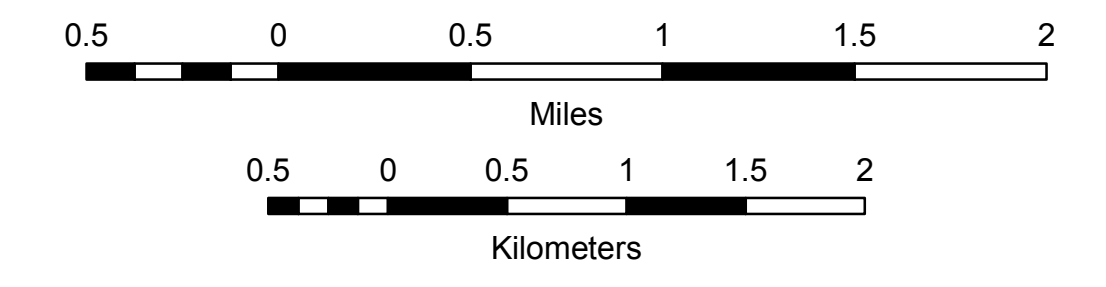
RUTLAND COUNTY

Transportation District #3

Prepared by the  
**Vermont Agency of Transportation**  
 Division of Policy, Planning and Intermodal Development  
 in cooperation with  
**U.S. Department of Transportation**  
**Federal Highway Administration**

Mileage as of February 10, 2016  
 Map prepared July 20, 2016

SCALE 1:31,680



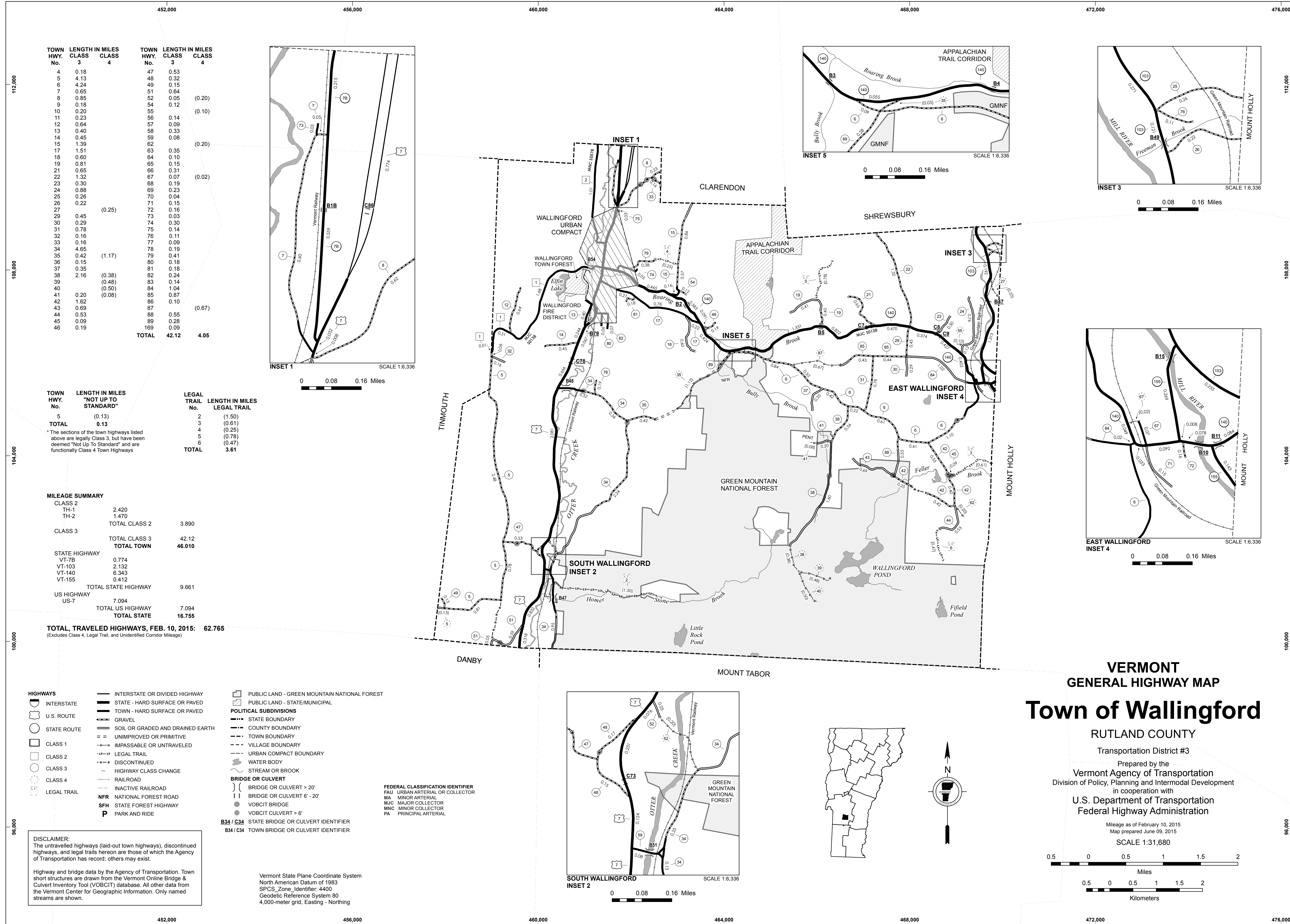
- HIGHWAYS**
- INTERSTATE OR DIVIDED HIGHWAY
  - STATE - HARD SURFACE OR PAVED
  - TOWN - HARD SURFACE OR PAVED
  - GRAVEL
  - SOIL OR GRADED AND DRAINED EARTH
  - UNIMPROVED OR PRIMITIVE
  - IMPASSABLE OR UNTRAVELED
  - LEGAL TRAIL
  - DISCONTINUED
  - HIGHWAY CLASS CHANGE
  - RAILROAD
  - INACTIVE RAILROAD
  - NATIONAL FOREST ROAD
  - STATE FOREST HIGHWAY
  - PARK AND RIDE
- POLITICAL SUBDIVISIONS**
- STATE BOUNDARY
  - COUNTY BOUNDARY
  - TOWN BOUNDARY
  - VILLAGE BOUNDARY
  - URBAN COMPACT BOUNDARY
  - WATER BODY
  - STREAM OR BROOK
- BRIDGE OR CULVERT**
- BRIDGE OR CULVERT > 20'
  - BRIDGE OR CULVERT 6' - 20'
  - VOBCIT BRIDGE
  - VOBCIT CULVERT > 6'
  - STATE BRIDGE OR CULVERT IDENTIFIER
  - TOWN BRIDGE OR CULVERT IDENTIFIER
- PUBLIC LAND - GREEN MOUNTAIN NATIONAL FOREST**
- PUBLIC LAND - STATE/MUNICIPAL
- FEDERAL CLASSIFICATION IDENTIFIER**
- FAU URBAN ARTERIAL OR COLLECTOR
  - MA MINOR ARTERIAL
  - MJC MAJOR COLLECTOR
  - MNC MINOR COLLECTOR
  - PA PRINCIPAL ARTERIAL

**DISCLAIMER:**  
 The untraveled highways (laid-out town highways), discontinued highways, and legal trails hereon are those of which the Agency of Transportation has record; others may exist.

Highway and bridge data by the Agency of Transportation. Town short structures are drawn from the Vermont Online Bridge & Culvert Inventory Tool (VOBCIT) database. All other data from the Vermont Center for Geographic Information. Only named streams are shown.

Vermont State Plane Coordinate System  
 North American Datum of 1983  
 SPCS\_Zone\_Identifier: 4400  
 Geodetic Reference System 80  
 4,000-meter grid, Easting - Northing





TOWN HWY. No.	LENGTH IN MILES CLASS 3	LENGTH IN MILES CLASS 4	TOWN HWY. No.	LENGTH IN MILES CLASS 3	LENGTH IN MILES CLASS 4
4	0.18		47	0.53	
5	4.13		48	0.32	
6	4.24		49	0.15	
7	0.65		51	0.64	
8	0.85		52	0.05	(0.20)
9	0.18		54	0.12	
10	0.20		55	0.15	(0.10)
11	0.23		56	0.14	
12	0.64		57	0.09	
13	0.40		58	0.33	
14	0.45		59	0.08	
15	1.39		62		(0.20)
17	1.51		63	0.35	
18	0.60		64	0.10	
19	0.81		65	0.15	
21	0.65		66	0.31	
22	1.32		67	0.07	(0.02)
23	0.30		68	0.19	
24	0.88		69	0.23	
25	0.26		70	0.04	
26	0.22		71	0.15	
27		(0.25)	72	0.16	
29	0.45		73	0.03	
30	0.29		74	0.30	
31	0.78		75	0.14	
32	0.16		76	0.11	
33	0.16		77	0.09	
34	4.65		78	0.19	
35	0.42	(1.17)	79	0.41	
36	0.15		80	0.18	
37	0.35		81	0.18	
38	2.16	(0.38)	82	0.24	
39		(0.48)	83	0.14	
40		(0.50)	84	1.04	
41	0.20	(0.08)	85	0.87	
42	1.62		86	0.10	
43	0.69		87		(0.67)
44	0.53		88		
45	0.09		89	0.28	
46	0.19		169	0.09	
<b>TOTAL</b>			<b>TOTAL</b>	<b>42.12</b>	<b>4.05</b>

TOWN HWY. No.	LENGTH IN MILES "NOT UP TO STANDARD"	LEGAL TRAIL No.	LENGTH IN MILES LEGAL TRAIL
5	(0.13)	2	(1.50)
<b>TOTAL</b>	<b>0.13</b>	<b>3</b>	<b>(0.61)</b>
		<b>4</b>	<b>(0.25)</b>
		<b>5</b>	<b>(0.78)</b>
		<b>6</b>	<b>(0.47)</b>
<b>TOTAL</b>		<b>TOTAL</b>	<b>3.61</b>

**MILEAGE SUMMARY**

CLASS 2		
TH-1	2,420	
TH-2	1,470	
<b>TOTAL CLASS 2</b>	<b>3,890</b>	
CLASS 3		
<b>TOTAL CLASS 3</b>	<b>42.12</b>	
<b>TOTAL TOWN</b>	<b>46.010</b>	
STATE HIGHWAY		
VT-7B	0.774	
VT-103	2,132	
VT-140	6,343	
VT-155	0.412	
<b>TOTAL STATE HIGHWAY</b>	<b>9,661</b>	
US HIGHWAY		
US-7	7,094	
<b>TOTAL US HIGHWAY</b>	<b>7,094</b>	
<b>TOTAL STATE</b>	<b>16,755</b>	

**TOTAL, TRAVELED HIGHWAYS, FEB. 10, 2015: 62,765**  
(Excludes Class 4, Legal Trail, and Unidentified Corridor Mileage)

- HIGHWAYS**
- INTERSTATE OR DIVIDED HIGHWAY
  - STATE - HARD SURFACE OR PAVED
  - TOWN - HARD SURFACE OR PAVED
  - GRAVEL
  - SOIL OR GRADED AND DRAINED EARTH
  - UNIMPROVED OR PRIMITIVE
  - IMPASSABLE OR UNTRAVELED
  - LEGAL TRAIL
  - DISCONTINUED
  - HIGHWAY CLASS CHANGE
  - RAILROAD
  - INACTIVE RAILROAD
  - NATIONAL FOREST ROAD
  - STATE FOREST HIGHWAY
  - PARK AND RIDE
- POLITICAL SUBDIVISIONS**
- STATE BOUNDARY
  - COUNTY BOUNDARY
  - TOWN BOUNDARY
  - VILLAGE BOUNDARY
  - URBAN COMPACT BOUNDARY
  - WATER BODY
  - STREAM OR BROOK
- BRIDGE OR CULVERT**
- BRIDGE OR CULVERT > 20'
  - BRIDGE OR CULVERT 6' - 20'
  - VOBCIT BRIDGE
  - VOBCIT CULVERT > 6'
- FEDERAL CLASSIFICATION IDENTIFIER**
- FAU URBAN ARTERIAL OR COLLECTOR
  - MA MINOR ARTERIAL
  - MJC MAJOR COLLECTOR
  - MNC MINOR COLLECTOR
  - PA PRINCIPAL ARTERIAL
- STATE BRIDGE OR CULVERT IDENTIFIER**
- B34 / C34 STATE BRIDGE OR CULVERT IDENTIFIER
  - B34 / C34 TOWN BRIDGE OR CULVERT IDENTIFIER

**DISCLAIMER:**  
The untraveled highways (laid-out town highways), discontinued highways, and legal trails hereon are those of which the Agency of Transportation has record; others may exist.

Highway and bridge data by the Agency of Transportation. Town short structures are drawn from the Vermont Online Bridge & Culvert Inventory Tool (VOBCIT) database. All other data from the Vermont Center for Geographic Information. Only named streams are shown.

Vermont State Plane Coordinate System  
North American Datum of 1983  
SPCS\_Zone\_Identifier: 4400  
Geodetic Reference System 80  
4,000-meter grid, Easting - Northing

**VERMONT GENERAL HIGHWAY MAP**  
**Town of Wallingford**

RUTLAND COUNTY  
Transportation District #3  
Prepared by the  
Vermont Agency of Transportation  
Division of Policy, Planning and Intermodal Development  
in cooperation with  
U.S. Department of Transportation  
Federal Highway Administration

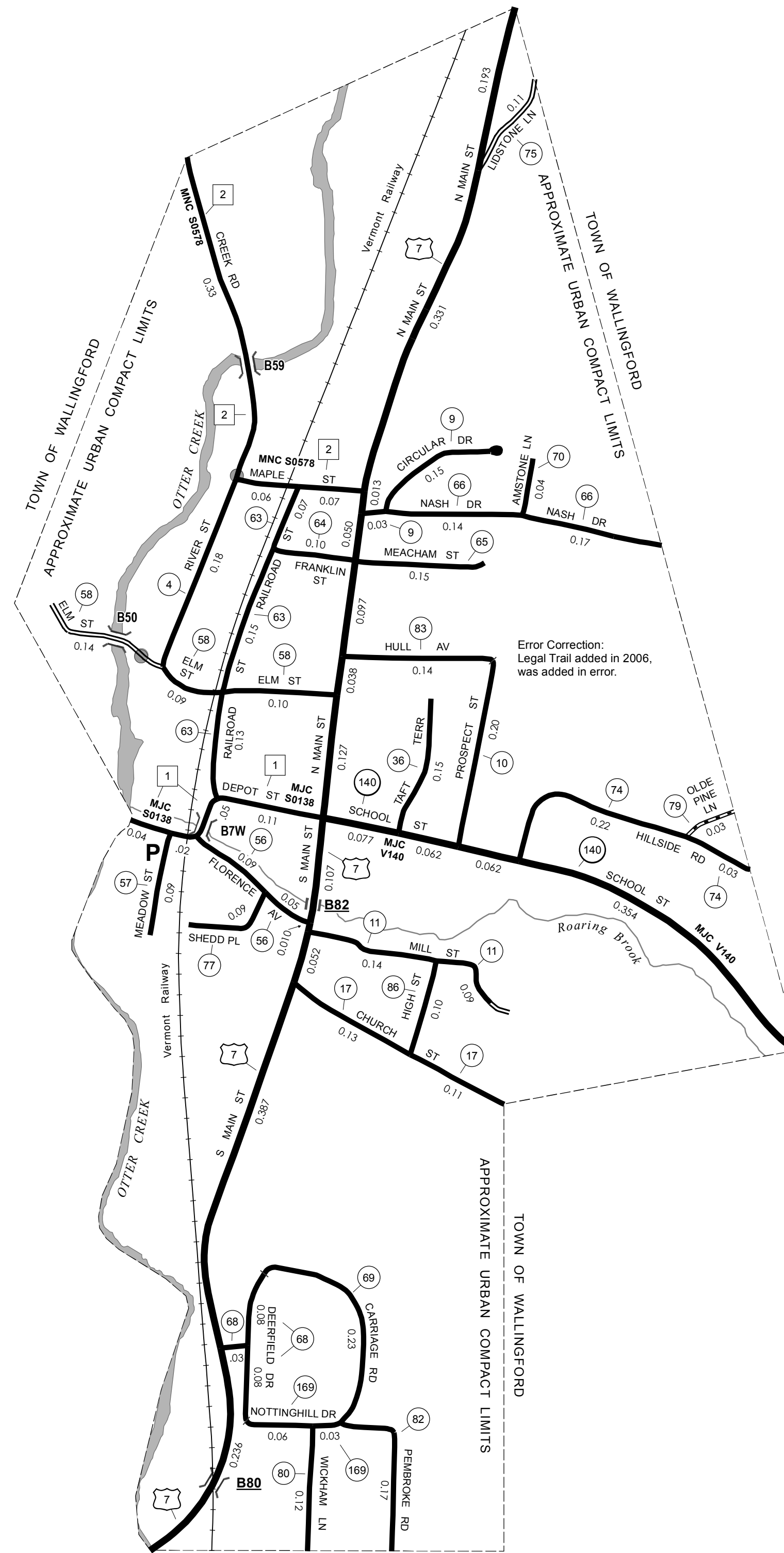
Mileage as of February 10, 2015  
Map prepared June 09, 2015  
SCALE 1:31,680

TOWN HWY. No.	LENGTH IN MILES		TOWN ROAD NAME
	CLASS 3	CLASS 4	
4	0.18		RIVER ST
9	0.15		CIRCULAR AV
9	0.03		NASH DR
10	0.20		PROSPECT ST
11	0.23		MILL ST
17	0.24		CHURCH ST
36	0.15		TAFT TERR
56	0.14		FLORENCE AV
57	0.09		MEADOW ST
58	0.33		ELM ST
63	0.35		RAILROAD ST
64	0.10		FRANKLIN ST
65	0.15		MEACHAM ST
66	0.31		NASH DR
68	0.03		TH 68
68	0.16		DEERFIELD DR
69	0.23		CARRIAGE RD
70	0.04		AMSTONE LN
74	0.25		HILLSIDE RD
75	0.11		LIDSTONE LN
77	0.09		SHEDD PL
79	0.03		OLDE PINE LN
80	0.12		WICKHAM LN
82	0.17		PEMBROKE RD
83	0.14		HULL AV
86	0.10		HIGH ST
169	0.09		NOTTINGHILL DR
<b>TOTAL</b>	<b>4.21</b>	<b>0.00</b>	

**MILEAGE SUMMARY**

CLASS 2			
TH-1	0.220		
TH-2	0.460		
<b>TOTAL CLASS 2</b>		<b>0.680</b>	
CLASS 3			
<b>TOTAL CLASS 3</b>		<b>4.21</b>	
<b>TOTAL TOWN</b>		<b>4.890</b>	
STATE HIGHWAY			
VT-140	0.555		
<b>TOTAL STATE HIGHWAY</b>		<b>0.555</b>	
US HIGHWAY			
US-7	1.641		
<b>TOTAL US HIGHWAY</b>		<b>1.641</b>	
<b>TOTAL STATE</b>		<b>2.196</b>	
<b>TOTAL, TRAVELED HIGHWAYS, FEB. 10, 2015:</b>			<b>7.086</b>

(Excludes Class 4, Legal Trail, and Unidentified Corridor Mileage)

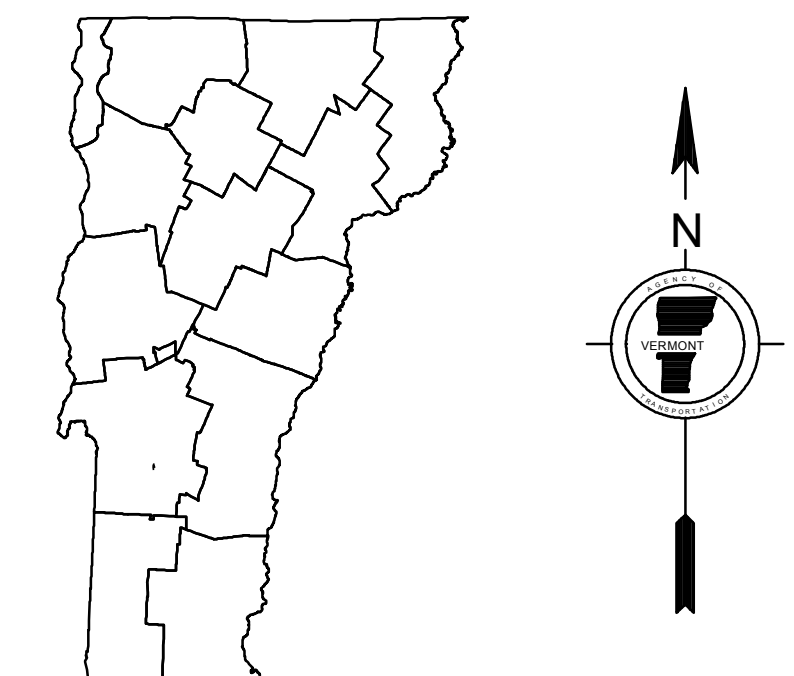


- HIGHWAYS**
- INTERSTATE
  - U.S. ROUTE
  - STATE ROUTE
  - CLASS 1
  - CLASS 2
  - CLASS 3
  - CLASS 4
  - LEGAL TRAIL
- INTERSTATE OR DIVIDED HIGHWAY  
STATE - HARD SURFACE OR PAVED  
TOWN - HARD SURFACE OR PAVED  
GRAVEL  
SOIL OR GRADED AND DRAINED EARTH  
UNIMPROVED OR PRIMITIVE  
IMPASSABLE OR UNTRAVELED  
LEGAL TRAIL  
DISCONTINUED  
HIGHWAY CLASS CHANGE  
RAILROAD  
INACTIVE RAILROAD  
NATIONAL FOREST ROAD  
STATE FOREST HIGHWAY  
PARK AND RIDE
- PUBLIC LAND - GREEN MOUNTAIN NATIONAL FOREST  
PUBLIC LAND - STATE/MUNICIPAL
- POLITICAL SUBDIVISIONS**
- STATE BOUNDARY
  - COUNTY BOUNDARY
  - TOWN BOUNDARY
  - VILLAGE BOUNDARY
  - URBAN COMPACT BOUNDARY
- WATER BODY  
STREAM OR BROOK
- BRIDGE OR CULVERT**
- BRIDGE OR CULVERT > 20'
  - BRIDGE OR CULVERT 6' - 20'
  - VOBCIT BRIDGE
  - VOBCIT CULVERT > 6'
  - STATE BRIDGE OR CULVERT IDENTIFIER
  - TOWN BRIDGE OR CULVERT IDENTIFIER
- FEDERAL CLASSIFICATION IDENTIFIER**
- FAU URBAN ARTERIAL OR COLLECTOR
  - MA MINOR ARTERIAL
  - MJC MAJOR COLLECTOR
  - MNC MINOR COLLECTOR
  - PA PRINCIPAL ARTERIAL

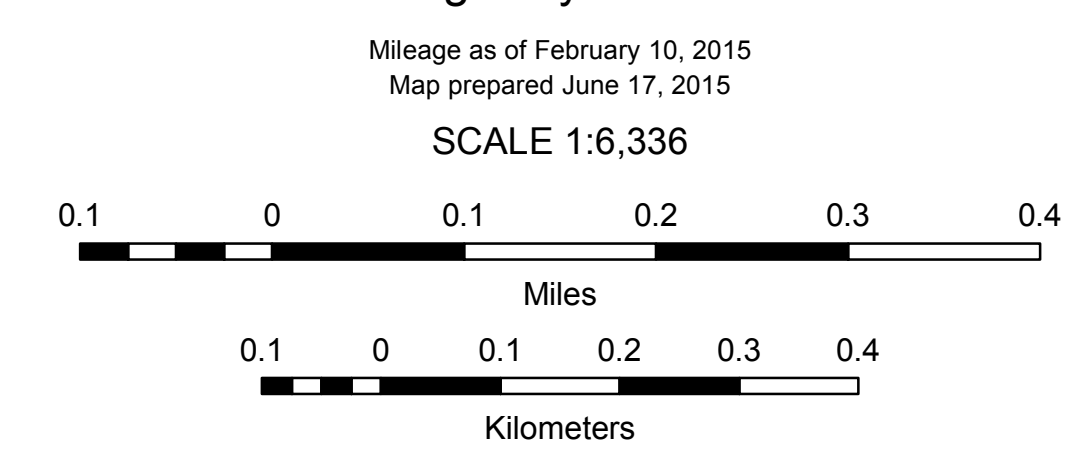
**DISCLAIMER:**  
The untraveled highways (laid-out town highways), discontinued highways, and legal trails hereon are those of which the Agency of Transportation has record; others may exist.

Highway and bridge data by the Agency of Transportation. Town short structures are drawn from the Vermont Online Bridge & Culvert Inventory Tool (VOBCIT) database. All other data from the Vermont Center for Geographic Information. Only named streams are shown.

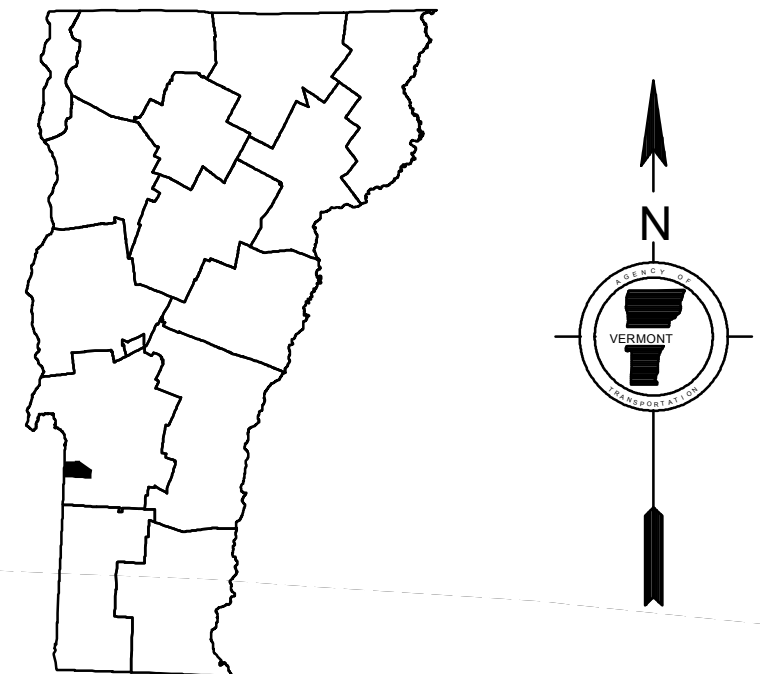
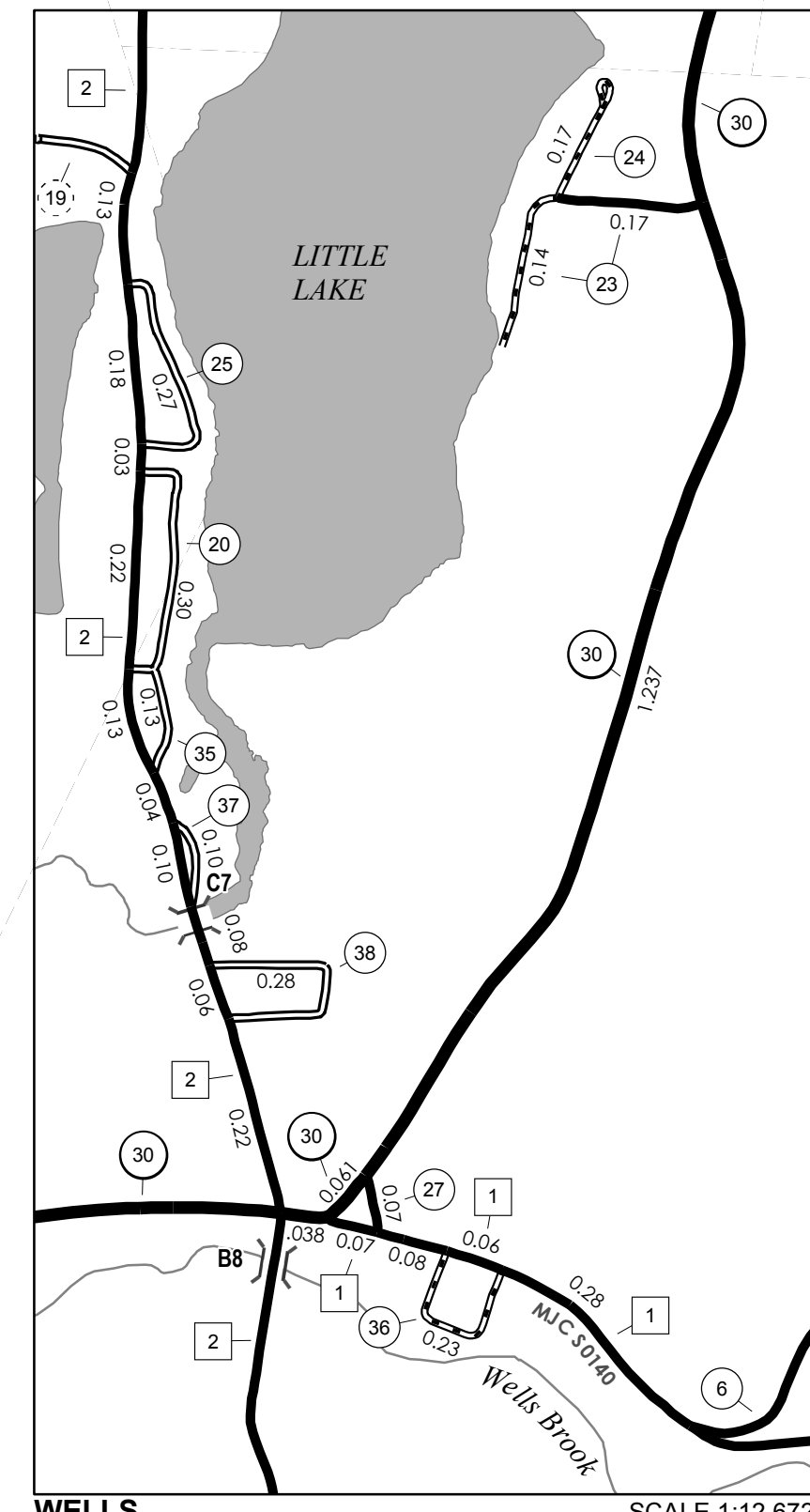
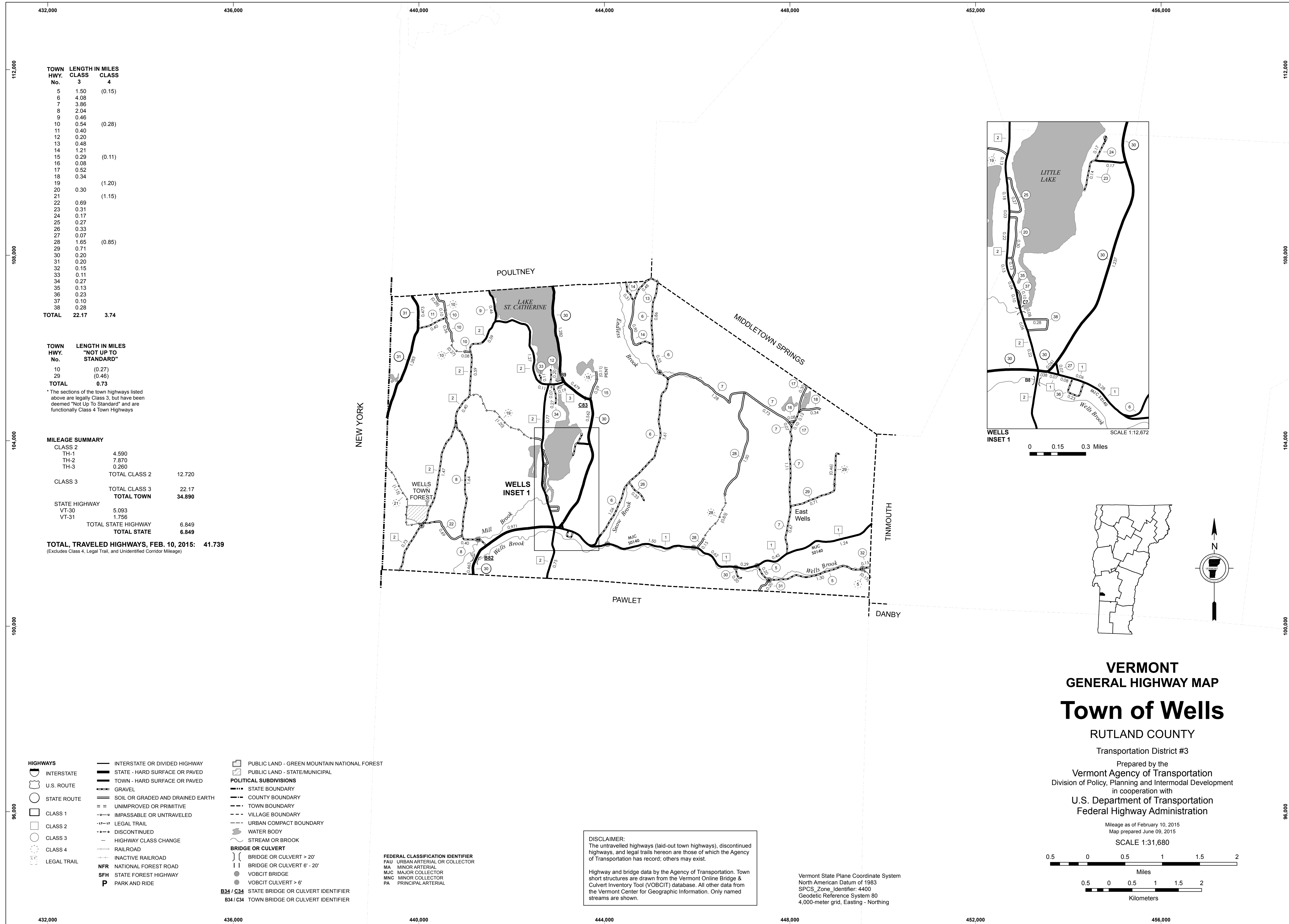
Vermont State Plane Coordinate System  
North American Datum of 1983  
SPCS\_Zone\_Identifier: 4400  
Geodetic Reference System 80  
2,000-meter grid, Easting - Northing



**VERMONT**  
**GENERAL HIGHWAY MAP**  
**Urban Compact of Wallingford**  
RUTLAND COUNTY  
Transportation District #3  
Prepared by the  
Vermont Agency of Transportation  
Division of Policy, Planning and Intermodal Development  
in cooperation with  
U.S. Department of Transportation  
Federal Highway Administration







TOWN HWY. No.	LENGTH IN MILES CLASS 3	CLASS 4
5	1.50	(0.15)
6	4.08	
7	3.86	
8	2.04	
9	0.46	
10	0.54	(0.28)
11	0.40	
12	0.20	
13	0.48	
14	1.21	
15	0.29	(0.11)
16	0.08	
17	0.52	
18	0.34	
19		(1.20)
20	0.30	
21		(1.15)
22	0.69	
23	0.31	
24	0.17	
25	0.27	
26	0.33	
27	0.07	
28	1.65	(0.85)
29	0.71	
30	0.20	
31	0.20	
32	0.15	
33	0.11	
34	0.27	
35	0.13	
36	0.23	
37	0.10	
38	0.28	
<b>TOTAL</b>	<b>22.17</b>	<b>3.74</b>

TOWN HWY. No.	LENGTH IN MILES "NOT UP TO STANDARD"
10	(0.27)
29	(0.46)
<b>TOTAL</b>	<b>0.73</b>

\*The sections of the town highways listed above are legally Class 3, but have been deemed "Not Up to Standard" and are functionally Class 4 Town Highways

**MILEAGE SUMMARY**

CLASS 2	
TH-1	4.590
TH-2	7.870
TH-3	0.260
<b>TOTAL CLASS 2</b>	<b>12.720</b>
CLASS 3	
<b>TOTAL CLASS 3</b>	<b>22.17</b>
<b>TOTAL TOWN</b>	<b>34.890</b>
STATE HIGHWAY	
VT-30	5.093
VT-31	1.756
<b>TOTAL STATE HIGHWAY</b>	<b>6.849</b>
<b>TOTAL STATE</b>	<b>6.849</b>

**TOTAL, TRAVELED HIGHWAYS, FEB. 10, 2015: 41.739**  
(Excludes Class 4, Legal Trail, and Unidentified Corridor Mileage)

- HIGHWAYS**
- INTERSTATE OR DIVIDED HIGHWAY
- STATE - HARD SURFACE OR PAVED
- TOWN - HARD SURFACE OR PAVED
- GRAVEL
- SOIL OR GRADED AND DRAINED EARTH
- UNIMPROVED OR PRIMITIVE
- IMPASSABLE OR UNTRAVELED
- LEGAL TRAIL
- DISCONTINUED
- HIGHWAY CLASS CHANGE
- RAILROAD
- INACTIVE RAILROAD
- NATIONAL FOREST ROAD
- STATE FOREST HIGHWAY
- PARK AND RIDE
- PUBLIC LAND - GREEN MOUNTAIN NATIONAL FOREST
- PUBLIC LAND - STATE/MUNICIPAL
- POLITICAL SUBDIVISIONS**
- STATE BOUNDARY
- COUNTY BOUNDARY
- TOWN BOUNDARY
- VILLAGE BOUNDARY
- URBAN COMPACT BOUNDARY
- WATER BODY
- STREAM OR BROOK
- BRIDGE OR CULVERT**
- BRIDGE OR CULVERT > 20'
- BRIDGE OR CULVERT 6' - 20'
- VOBICIT BRIDGE
- VOBICIT CULVERT > 6'
- STATE BRIDGE OR CULVERT IDENTIFIER
- TOWN BRIDGE OR CULVERT IDENTIFIER
- FEDERAL CLASSIFICATION IDENTIFIER**
- FAU URBAN ARTERIAL OR COLLECTOR
- MA MINOR ARTERIAL
- MJC MAJOR COLLECTOR
- MNC MINOR COLLECTOR
- PA PRINCIPAL ARTERIAL

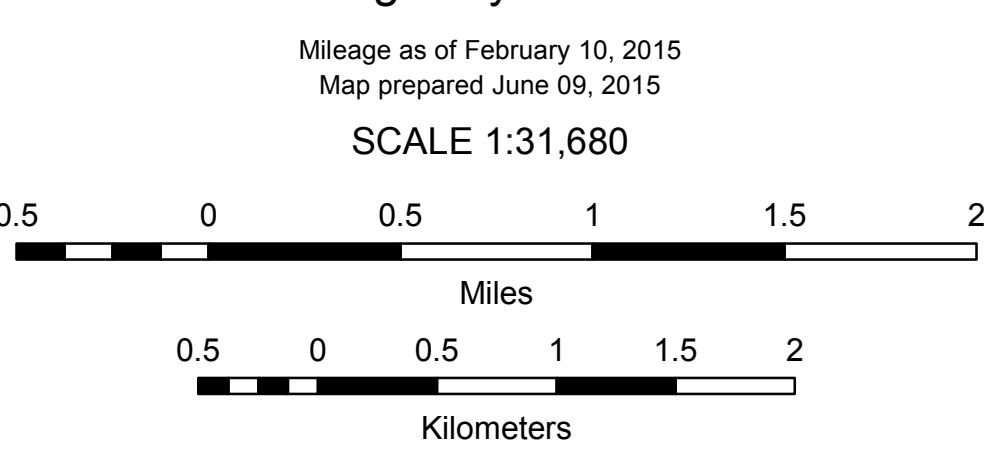
**DISCLAIMER:**  
The untraveled highways (laid-out town highways), discontinued highways, and legal trails hereon are those of which the Agency of Transportation has record; others may exist.

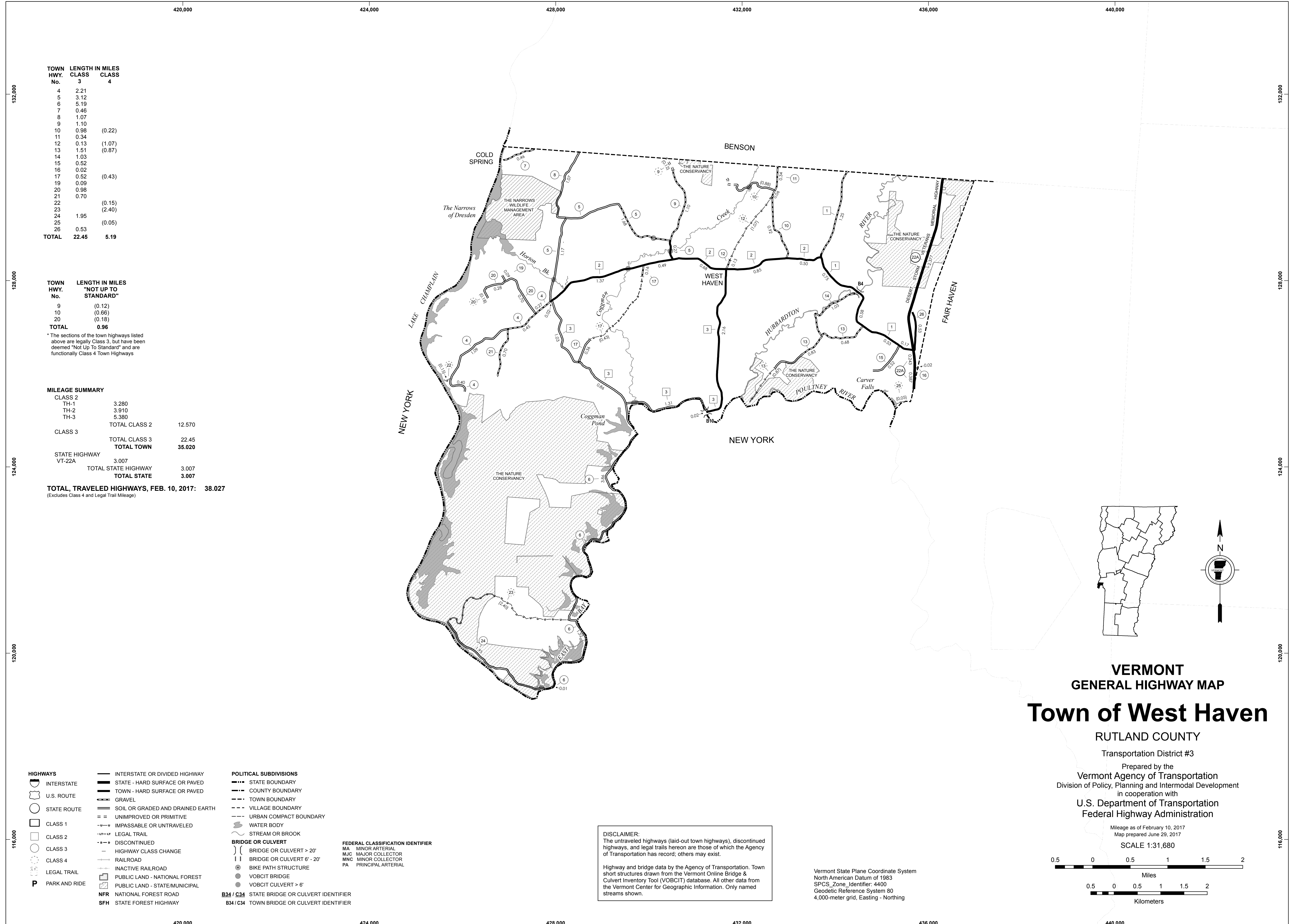
Highway and bridge data by the Agency of Transportation. Town short structures are drawn from the Vermont Online Bridge & Culvert Inventory Tool (VOBCIT) database. All other data from the Vermont Center for Geographic Information. Only named streams are shown.

Vermont State Plane Coordinate System  
North American Datum of 1983  
SPCS\_Zone\_Identifier: 4400  
Geodetic Reference System 80  
4,000-meter grid, Easting - Northing

**VERMONT  
GENERAL HIGHWAY MAP  
Town of Wells**

RUTLAND COUNTY  
Transportation District #3  
Prepared by the  
Vermont Agency of Transportation  
Division of Policy, Planning and Intermodal Development  
in cooperation with  
U.S. Department of Transportation  
Federal Highway Administration





TOWN HWY. No.	LENGTH IN MILES CLASS 3	LENGTH IN MILES CLASS 4
4	2.21	
5	3.12	
6	5.19	
7	0.46	
8	1.07	
9	1.10	
10	0.98	(0.22)
11	0.34	
12	0.13	(1.07)
13	1.51	(0.87)
14	1.03	
15	0.52	
16	0.02	
17	0.52	(0.43)
19	0.09	
20	0.98	
21	0.70	
22		(0.15)
23		(2.40)
24	1.95	
25		(0.05)
26	0.53	
<b>TOTAL</b>	<b>22.45</b>	<b>5.19</b>

TOWN HWY. No.	LENGTH IN MILES "NOT UP TO STANDARD"
9	(0.12)
10	(0.66)
20	(0.18)
<b>TOTAL</b>	<b>0.96</b>

\* The sections of the town highways listed above are legally Class 3, but have been deemed "Not Up To Standard" and are functionally Class 4 Town Highways

MILEAGE SUMMARY		
CLASS 2		
TH-1	3.280	
TH-2	3.910	
TH-3	5.380	
<b>TOTAL CLASS 2</b>	<b>12.570</b>	
CLASS 3		
<b>TOTAL CLASS 3</b>	<b>22.45</b>	
<b>TOTAL TOWN</b>	<b>35.020</b>	
STATE HIGHWAY		
VT-22A	3.007	
<b>TOTAL STATE HIGHWAY</b>	<b>3.007</b>	
<b>TOTAL STATE</b>	<b>3.007</b>	

**TOTAL TRAVELED HIGHWAYS, FEB. 10, 2017: 38.027**  
(Excludes Class 4 and Legal Trail Mileage)

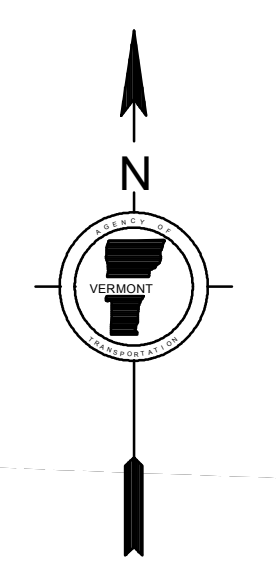
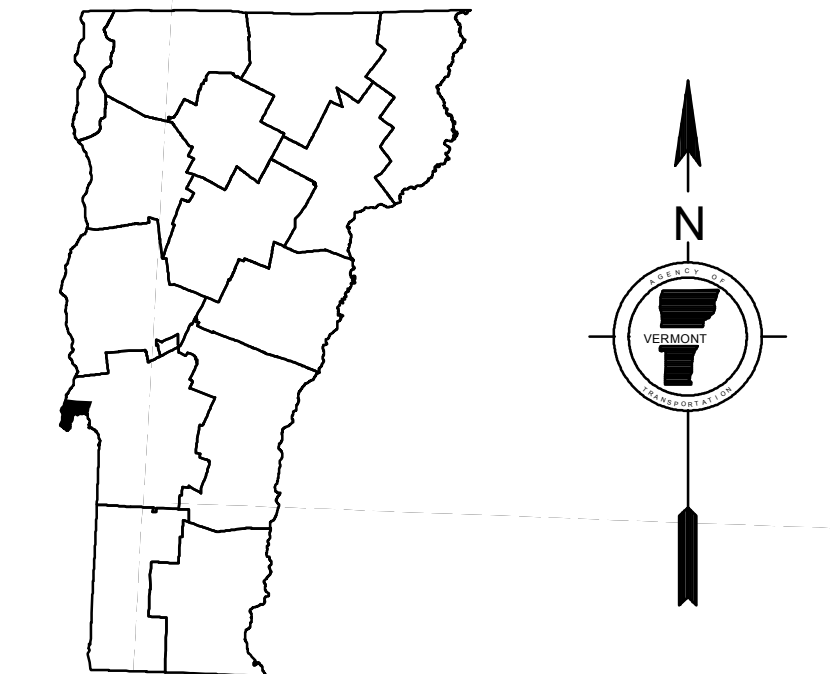
- HIGHWAYS**
- INTERSTATE
  - U.S. ROUTE
  - STATE ROUTE
  - CLASS 1
  - CLASS 2
  - CLASS 3
  - CLASS 4
  - LEGAL TRAIL
  - PARK AND RIDE
  - INTERSTATE OR DIVIDED HIGHWAY
  - STATE - HARD SURFACE OR PAVED
  - TOWN - HARD SURFACE OR PAVED
  - GRAVEL
  - SOIL OR GRADED AND DRAINED EARTH
  - UNIMPROVED OR PRIMITIVE
  - IMPASSABLE OR UNTRAVELED
  - LEGAL TRAIL
  - DISCONTINUED
  - HIGHWAY CLASS CHANGE
  - RAILROAD
  - INACTIVE RAILROAD
  - PUBLIC LAND - NATIONAL FOREST
  - PUBLIC LAND - STATE/MUNICIPAL
  - NFR NATIONAL FOREST ROAD
  - SFH STATE FOREST HIGHWAY

- POLITICAL SUBDIVISIONS**
- STATE BOUNDARY
  - COUNTY BOUNDARY
  - TOWN BOUNDARY
  - VILLAGE BOUNDARY
  - URBAN COMPACT BOUNDARY
  - WATER BODY
  - STREAM OR BROOK
- BRIDGE OR CULVERT**
- BRIDGE OR CULVERT > 20'
  - BRIDGE OR CULVERT 6' - 20'
  - BIKE PATH STRUCTURE
  - VOBCIT BRIDGE
  - VOBCIT CULVERT > 6'
- FEDERAL CLASSIFICATION IDENTIFIER**
- MA MINOR ARTERIAL
  - MJC MAJOR COLLECTOR
  - MNC MINOR COLLECTOR
  - PA PRINCIPAL ARTERIAL
- B34 / C34 STATE BRIDGE OR CULVERT IDENTIFIER**
- B34 / C34 TOWN BRIDGE OR CULVERT IDENTIFIER**

**DISCLAIMER:**  
The untraveled highways (laid-out town highways), discontinued highways, and legal trails herein are those of which the Agency of Transportation has record; others may exist.

Highway and bridge data by the Agency of Transportation. Town short structures drawn from the Vermont Online Bridge & Culvert Inventory Tool (VOBCIT) database. All other data from the Vermont Center for Geographic Information. Only named streams shown.

Vermont State Plane Coordinate System  
North American Datum of 1983  
SPCS\_Zone\_Identifier: 4400  
Geodetic Reference System 80  
4,000-meter grid, Easting - Northing



**VERMONT**  
**GENERAL HIGHWAY MAP**  
**Town of West Haven**

RUTLAND COUNTY  
Transportation District #3

Prepared by the  
Vermont Agency of Transportation  
Division of Policy, Planning and Intermodal Development  
in cooperation with  
U.S. Department of Transportation  
Federal Highway Administration

Mileage as of February 10, 2017  
Map prepared June 29, 2017  
SCALE 1:31,680





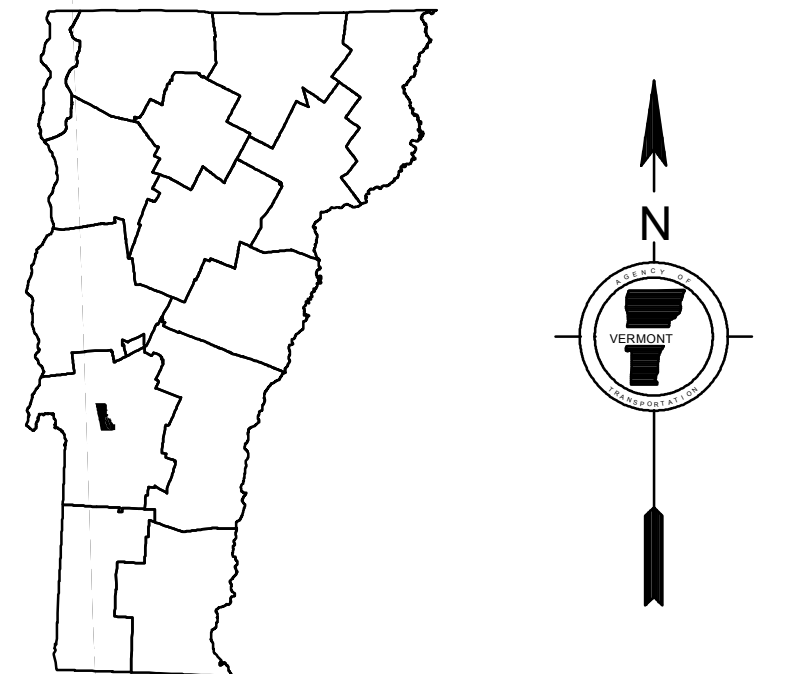
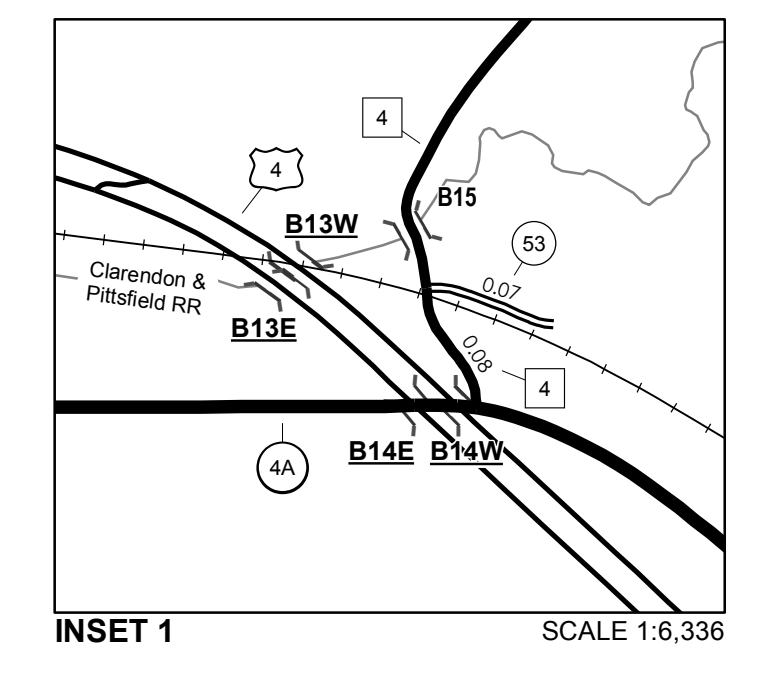
TOWN HWY. No.	LENGTH IN MILES CLASS 3	LENGTH IN MILES CLASS 4	TOWN HWY. No.	LENGTH IN MILES "NOT UP TO STANDARD"
4	3.05		45	(0.28)
5	1.63		55	(0.44)
7	0.45	(2.12)		
8	0.32			
9	0.16			
10	0.18			
11	0.20			
12	0.57			
13	0.15			
14	0.50			
15	1.14			
16	1.25	(0.92)		
17	0.24			
18	0.16	(0.10)		
19	0.30			
20	0.18			
21	0.19	(0.03)		
22	0.26			
23	0.18			
24	0.70			
25	0.32			
26	0.21			
27	0.20			
28	0.31			
29	0.18			
30	0.11			
31	0.10			
32	0.10			
33	0.23			
35	0.07			
36	0.16			
37	0.07			
38	0.04			
39	0.13			
40	0.11			
41	0.28			
42	0.28			
43	0.20			
44	0.14			
45	0.15			
46	0.54			
47	0.06			
48	0.09			
49	0.12			
50	0.36			
51	0.08			
52	0.42			
53	0.07			
54	0.25			
56	0.25			
57	0.15			
<b>TOTAL</b>	<b>17.59</b>	<b>3.17</b>		

\*The sections of the town highways listed above are legally Class 3, but have been deemed "Not Up To Standard" and are functionally Class 4 Town Highways

**MILEAGE SUMMARY**

CLASS 1			
TH-1	0.875		
TH-2	1.012		
<b>TOTAL CLASS 1</b>		<b>1.887</b>	
CLASS 1 - Ramps			
TH-2	0.032		
<b>TOTAL CLASS 1 - Ramps</b>		<b>0.032</b>	
CLASS 2			
TH-3	5.530		
TH-4	1.950		
<b>TOTAL CLASS 2</b>		<b>7.480</b>	
CLASS 3			
<b>TOTAL CLASS 3</b>		<b>17.59</b>	
<b>TOTAL TOWN</b>		<b>26.989</b>	
STATE HIGHWAY			
VT-4A	1.808		
VT-133	0.710		
<b>TOTAL STATE HIGHWAY</b>		<b>2.518</b>	
US HIGHWAY			
US-4	4.279		
BR US-BR4	1.432		
<b>TOTAL US HIGHWAY</b>		<b>5.711</b>	
US HIGHWAY - Ramps			
US-4	0.966		
BR US-BR4	0.316		
<b>TOTAL US HIGHWAY - Ramps</b>		<b>1.282</b>	
<b>TOTAL STATE</b>		<b>9.511</b>	

**TOTAL, TRAVELED HIGHWAYS, FEB. 10, 2017: 36.500**  
(Excludes Class 4 and Legal Trail Mileage)



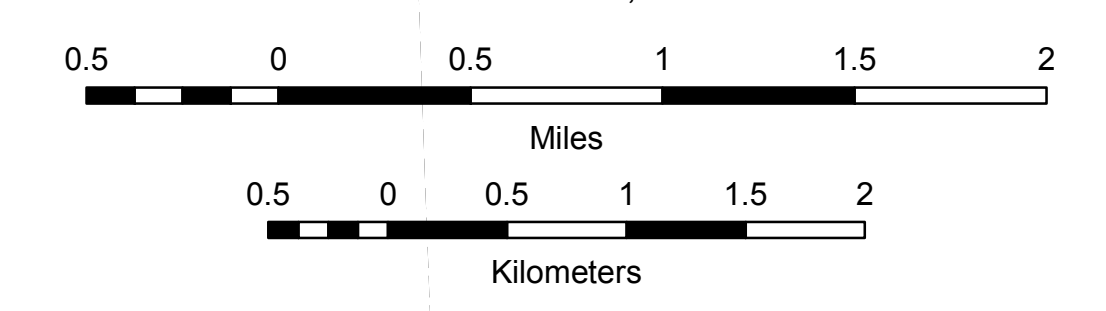
**VERMONT**  
**GENERAL HIGHWAY MAP**  
**Town of West Rutland**

RUTLAND COUNTY

Transportation District #3

Prepared by the  
Vermont Agency of Transportation  
Division of Policy, Planning and Intermodal Development  
in cooperation with  
U.S. Department of Transportation  
Federal Highway Administration

Mileage as of February 10, 2017  
Map prepared June 29, 2017  
SCALE 1:31,680

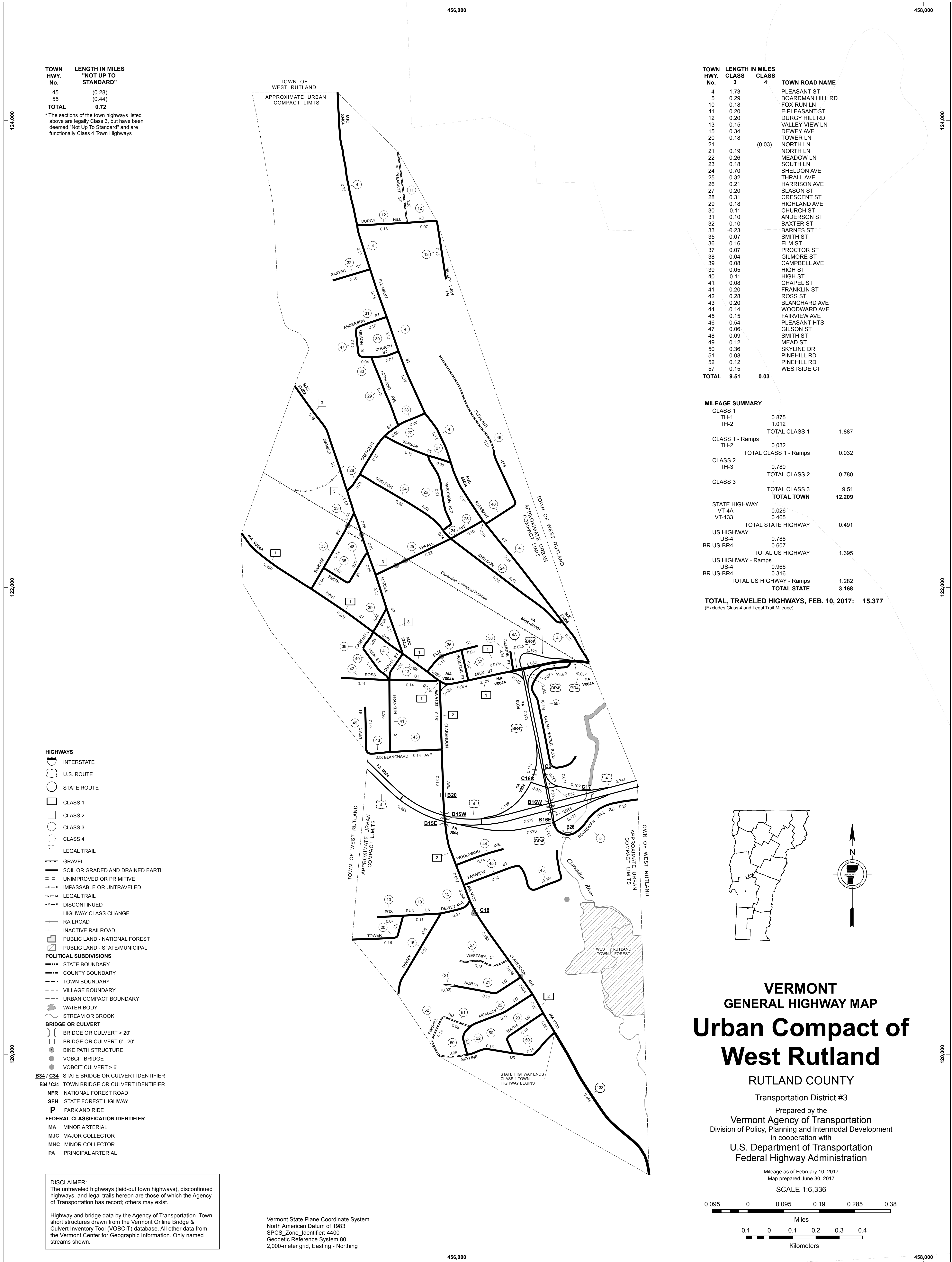


**DISCLAIMER:**  
The untraveled highways (laid-out town highways), discontinued highways, and legal trails hereon are those of which the Agency of Transportation has record; others may exist.

Highway and bridge data by the Agency of Transportation. Town short structures drawn from the Vermont Online Bridge & Culvert Inventory Tool (VOBCIT) database. All other data from the Vermont Center for Geographic Information. Only named streams shown.

Vermont State Plane Coordinate System  
North American Datum of 1983  
SPCS\_Zone\_Identifier: 4400  
Geodetic Reference System 80  
4,000-meter grid, Easting - Northing





TOWN HWY. No.	LENGTH IN MILES "NOT UP TO STANDARD"
45	(0.28)
55	(0.44)
<b>TOTAL</b>	<b>0.72</b>

\* The sections of the town highways listed above are legally Class 3, but have been deemed "Not Up To Standard" and are functionally Class 4 Town Highways

TOWN HWY. No.	LENGTH IN MILES CLASS 3	LENGTH IN MILES CLASS 4	TOWN ROAD NAME
4	1.73		PLEASANT ST
5	0.29		BOARDMAN HILL RD
10	0.18		FOX RUN LN
11	0.20		E PLEASANT ST
12	0.20		DURGY HILL RD
13	0.15		VALLEY VIEW LN
15	0.34		DEWEY AVE
20	0.18		TOWER LN
21		(0.03)	NORTH LN
21	0.19		NORTH LN
22	0.26		MEADOW LN
23	0.18		SOUTH LN
24	0.70		SHELDON AVE
25	0.32		THRALL AVE
26	0.21		HARRISON AVE
27	0.20		SLASON ST
28	0.31		CRESCENT ST
29	0.18		HIGHLAND AVE
30	0.11		CHURCH ST
31	0.10		ANDERSON ST
32	0.10		BAXTER ST
33	0.23		BARNES ST
35	0.07		SMITH ST
36	0.16		ELM ST
37	0.07		PROCTOR ST
38	0.04		GILMORE ST
39	0.08		CAMPBELL AVE
39	0.05		HIGH ST
40	0.11		HIGH ST
41	0.08		CHAPEL ST
41	0.20		FRANKLIN ST
42	0.28		ROSS ST
43	0.20		BLANCHARD AVE
44	0.14		WOODWARD AVE
45	0.15		FAIRVIEW AVE
46	0.54		PLEASANT HTS
47	0.06		GILSON ST
48	0.09		SMITH ST
49	0.12		MEAD ST
50	0.36		SKYLINE DR
51	0.08		PINEHILL RD
52	0.12		PINEHILL RD
57	0.15		WESTSIDE CT
<b>TOTAL</b>	<b>9.51</b>	<b>0.03</b>	

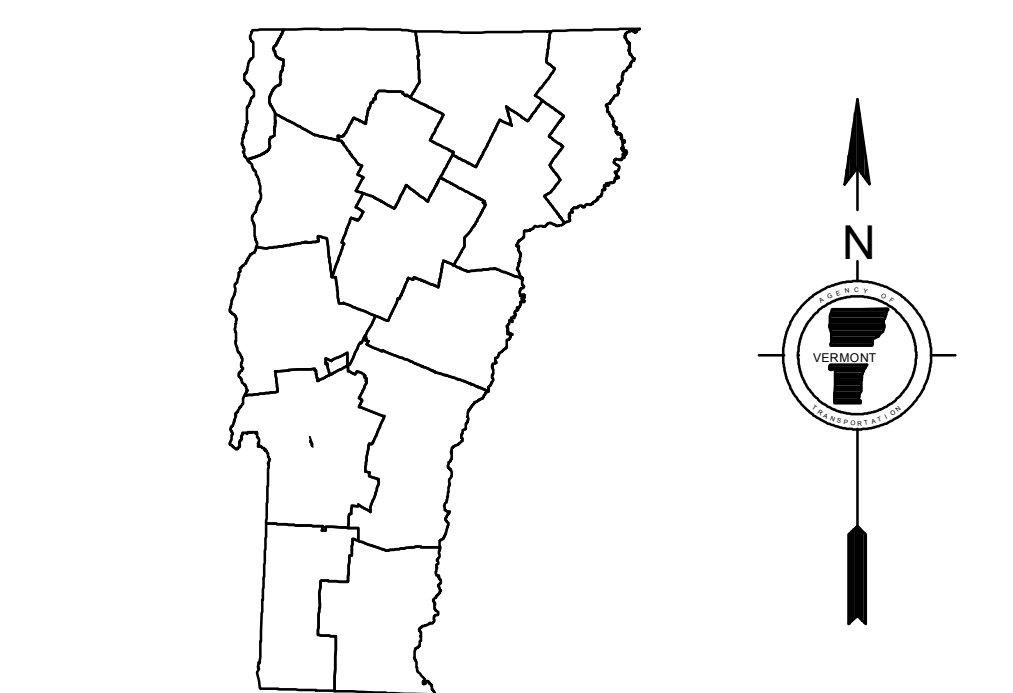
MILEAGE SUMMARY			
CLASS 1			
TH-1	0.875		
TH-2	1.012		
		TOTAL CLASS 1	1.887
CLASS 1 - Ramps			
TH-2	0.032		
		TOTAL CLASS 1 - Ramps	0.032
CLASS 2			
TH-3	0.780		
		TOTAL CLASS 2	0.780
CLASS 3			
		TOTAL CLASS 3	9.51
		<b>TOTAL TOWN</b>	<b>12.209</b>
STATE HIGHWAY			
VT-4A	0.026		
VT-133	0.465		
		TOTAL STATE HIGHWAY	0.491
US HIGHWAY			
US-4	0.788		
BR US-BR4	0.607		
		TOTAL US HIGHWAY	1.395
US HIGHWAY - Ramps			
US-4	0.966		
BR US-BR4	0.316		
		TOTAL US HIGHWAY - Ramps	1.282
		<b>TOTAL STATE</b>	<b>3.168</b>
<b>TOTAL, TRAVELED HIGHWAYS, FEB. 10, 2017:</b>			<b>15.377</b>
<small>(Excludes Class 4 and Legal Trail Mileage)</small>			

- HIGHWAYS**
- INTERSTATE
  - U.S. ROUTE
  - STATE ROUTE
  - CLASS 1
  - CLASS 2
  - CLASS 3
  - CLASS 4
  - LEGAL TRAIL
  - GRAVEL
  - SOIL OR GRADED AND DRAINED EARTH
  - UNIMPROVED OR PRIMITIVE
  - IMPASSABLE OR UNTRAVELED
  - LEGAL TRAIL
  - DISCONTINUED
  - HIGHWAY CLASS CHANGE
  - RAILROAD
  - INACTIVE RAILROAD
  - PUBLIC LAND - NATIONAL FOREST
  - PUBLIC LAND - STATE/MUNICIPAL
- POLITICAL SUBDIVISIONS**
- STATE BOUNDARY
  - COUNTY BOUNDARY
  - TOWN BOUNDARY
  - VILLAGE BOUNDARY
  - URBAN COMPACT BOUNDARY
  - WATER BODY
  - STREAM OR BROOK
- BRIDGE OR CULVERT**
- BRIDGE OR CULVERT > 20'
  - BRIDGE OR CULVERT 6' - 20'
  - BIKE PATH STRUCTURE
  - VOBCIT BRIDGE
  - VOBCIT CULVERT > 6'
- B34 / C34 STATE BRIDGE OR CULVERT IDENTIFIER**
- B34 / C34 TOWN BRIDGE OR CULVERT IDENTIFIER**
- NFR NATIONAL FOREST ROAD
  - SFH STATE FOREST HIGHWAY
  - P PARK AND RIDE
- FEDERAL CLASSIFICATION IDENTIFIER**
- MA MINOR ARTERIAL
  - MJC MAJOR COLLECTOR
  - MNC MINOR COLLECTOR
  - PA PRINCIPAL ARTERIAL

**DISCLAIMER:**  
The untraveled highways (laid-out town highways), discontinued highways, and legal trails hereon are those of which the Agency of Transportation has record; others may exist.

Highway and bridge data by the Agency of Transportation. Town short structures drawn from the Vermont Online Bridge & Culvert Inventory Tool (VOBCIT) database. All other data from the Vermont Center for Geographic Information. Only named streams shown.

Vermont State Plane Coordinate System  
North American Datum of 1983  
SPCS\_Zone\_Identifier: 4400  
Geodetic Reference System 80  
2,000-meter grid, Easting - Northing



**VERMONT**  
**GENERAL HIGHWAY MAP**  
**Urban Compact of**  
**West Rutland**  
RUTLAND COUNTY  
Transportation District #3  
Prepared by the  
Vermont Agency of Transportation  
Division of Policy, Planning and Intermodal Development  
in cooperation with  
U.S. Department of Transportation  
Federal Highway Administration

