

INSET 2 SCALE 1:12,672



TOWN HWY. No.	LENGTH IN MILES CLASS 3	LENGTH IN MILES CLASS 4	TOWN HWY. No.	LENGTH IN MILES CLASS 3	LENGTH IN MILES CLASS 4
4	0.29		46	0.04	
5	1.38		47	0.41	
6	4.47		48	0.06	
7		(0.50)	49	0.25	
8	2.10		50	0.12	
11	2.89		51	0.38	
12	1.68		53	0.05	
13	0.13	(0.71)	54	0.05	
14	0.17		56	0.33	
15	0.64		57	0.18	
17	0.15		58	0.19	
18	0.25		59	0.10	
19	2.39		60	0.50	
20	1.75		61	0.50	(0.13)
22	2.14		62	0.24	
23	1.25		63	0.06	
25	1.18	(0.62)	64	0.03	
26	0.31		65	0.08	
27	0.41		66	0.28	
28	1.14	(0.57)	67	0.06	(0.24)
29	0.28		68	0.05	
31	0.79		69	0.13	
33	0.32		70	0.10	
34	0.14		71	0.16	
35	0.47		72	0.05	
36	0.63		73	0.60	
37	0.15		74	0.13	
38	1.18		75	0.43	
39	0.65		76	0.32	
40	1.11		77	0.25	
41	1.62		78	0.10	
43	0.04		79	0.04	
44	0.34		80	0.17	
45	0.36		TOTAL	39.01	2.77

MILEAGE SUMMARY

CLASS 2		
TH-1	1.820	
TH-2	2.640	
TH-3	2.990	
TH-4	5.110	
TOTAL CLASS 2	12.560	
CLASS 3		
TOTAL CLASS 3	39.01	
TOTAL TOWN	51.570	
STATE HIGHWAY		
VT-25	7.032	
VT-25B	0.981	
TOTAL STATE HIGHWAY	8.013	
US HIGHWAY		
US-5	5.859	
TOTAL US HIGHWAY	5.859	
TOTAL STATE	13.872	
INTERSTATE		
I-91	5.480	
TOTAL INTERSTATE	5.480	
INTERSTATE - Ramps		
I-91	0.941	
TOTAL INTERSTATE - Ramps	0.941	
TOTAL INTERSTATE	6.421	
TOTAL, TRAVELED HIGHWAYS, FEB. 10, 2015:	71.863	

(Excludes Class 4, Legal Trail, and Unidentified Corridor Mileage)

LEGAL TRAIL No.	LENGTH IN MILES LEGAL TRAIL	TOWN HWY. No.	LENGTH IN MILES "NOT UP TO STANDARD"
1	(0.20)		
2	(0.25)		
3	(0.26)		
4	(0.04)		
5	(0.14)		
6	(0.27)		
7	(0.05)		
TOTAL	1.21	67	(0.15)
TOTAL			0.15

* The sections of the town highways listed above are legally Class 3, but have been deemed "Not Up To Standard" and are functionally Class 4 Town Highways

DISCLAIMER:
The untraveled highways (laid-out town highways), discontinued highways, and legal trails hereon are those of which the Agency of Transportation has record; others may exist.

Highway and bridge data by the Agency of Transportation. Town short structures are drawn from the Vermont Online Bridge & Culvert Inventory Tool (VOBCIT) database. All other data from the Vermont Center for Geographic Information. Only named streams are shown.

Vermont State Plane Coordinate System
North American Datum of 1983
SPCS_Zone_Identifier: 4400
Geodetic Reference System 80
4,000-meter grid, Easting - Northing

VERMONT
GENERAL HIGHWAY MAP

Town of Bradford

ORANGE COUNTY

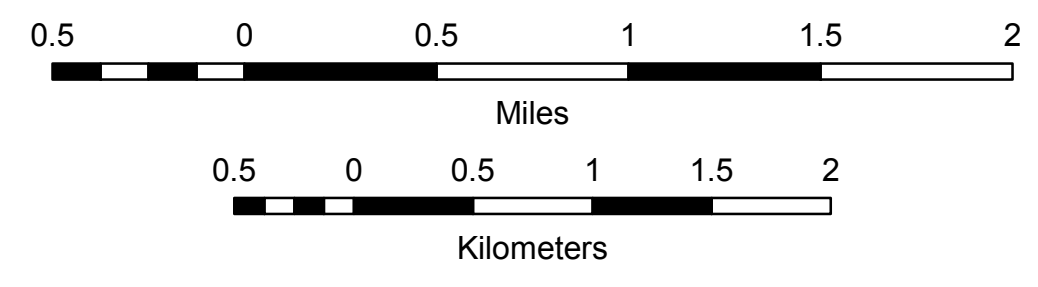
Transportation District #7

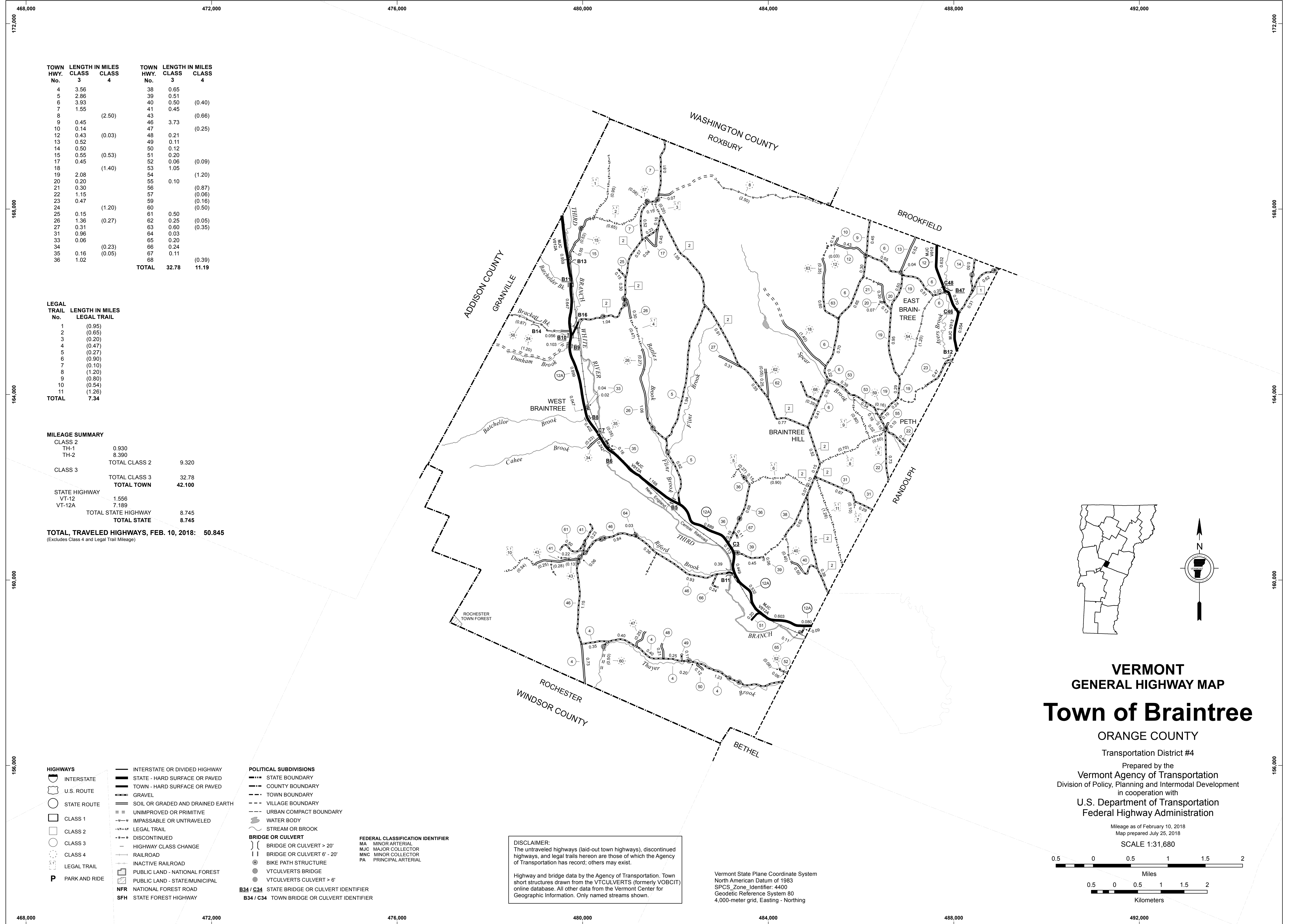
Prepared by the
Vermont Agency of Transportation
Division of Policy, Planning and Intermodal Development
in cooperation with

U.S. Department of Transportation
Federal Highway Administration

Mileage as of February 10, 2015
Map prepared June 11, 2015

SCALE 1:31,680





TOWN HWY. No.	LENGTH IN MILES CLASS 3	LENGTH IN MILES CLASS 4	TOWN HWY. No.	LENGTH IN MILES CLASS 3	LENGTH IN MILES CLASS 4
4	3.56		38	0.65	
5	2.86		39	0.51	
6	3.93		40	0.50	(0.40)
7	1.55		41	0.45	
8		(2.50)	43		(0.66)
9	0.45		46	3.73	
10	0.14		47		(0.25)
12	0.43	(0.03)	48	0.21	
13	0.52		49	0.11	
14	0.50		50	0.12	
15	0.55	(0.53)	51	0.20	
17	0.45		52	0.08	(0.09)
18		(1.40)	53	1.05	
19	2.08		54		(1.20)
20	0.20		55	0.10	
21	0.30		56		(0.87)
22	1.15		57		(0.06)
23	0.47		59		(0.16)
24		(1.20)	60		(0.50)
25	0.15		61	0.50	
26	1.36	(0.27)	62	0.25	(0.05)
27	0.31		63	0.60	(0.35)
31	0.96		64	0.03	
33	0.06		65	0.20	
34		(0.23)	66	0.24	
35	0.16	(0.05)	67	0.11	
36	1.02		68		(0.39)
TOTAL			32.78	11.19	

LEGAL TRAIL No.	LENGTH IN MILES LEGAL TRAIL
1	(0.95)
2	(0.65)
3	(0.20)
4	(0.47)
5	(0.27)
6	(0.90)
7	(0.10)
8	(1.20)
9	(0.80)
10	(0.54)
11	(1.26)
TOTAL	7.34

MILEAGE SUMMARY	
CLASS 2	0.930
TH-1	8.390
TH-2	
TOTAL CLASS 2	9.320
CLASS 3	
TOTAL CLASS 3	32.78
TOTAL TOWN	42.100
STATE HIGHWAY	
VT-12	1.556
VT-12A	7.189
TOTAL STATE HIGHWAY	8.745
TOTAL STATE	8.745

TOTAL, TRAVELED HIGHWAYS, FEB. 10, 2018: 50.845
 (Excludes Class 4 and Legal Trail Mileage)

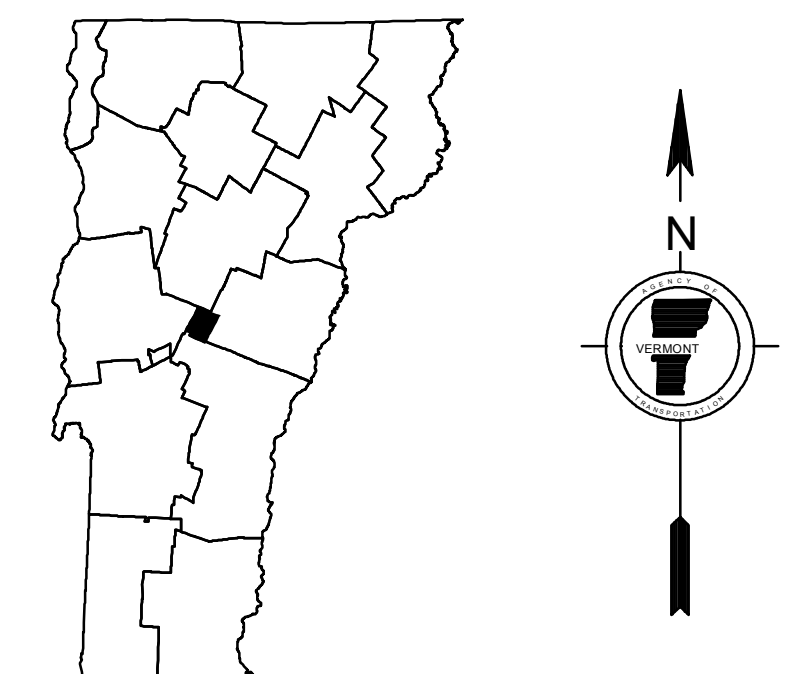
- HIGHWAYS**
- INTERSTATE
- U.S. ROUTE
- STATE ROUTE
- CLASS 1
- CLASS 2
- CLASS 3
- CLASS 4
- LEGAL TRAIL
- PARK AND RIDE
- INTERSTATE OR DIVIDED HIGHWAY
- STATE - HARD SURFACE OR PAVED
- TOWN - HARD SURFACE OR PAVED
- GRAVEL
- SOIL OR GRADED AND DRAINED EARTH
- UNIMPROVED OR PRIMITIVE
- IMPASSABLE OR UNTRAVELED
- LEGAL TRAIL
- DISCONTINUED
- HIGHWAY CLASS CHANGE
- RAILROAD
- INACTIVE RAILROAD
- PUBLIC LAND - NATIONAL FOREST
- PUBLIC LAND - STATE/MUNICIPAL
- NFR NATIONAL FOREST ROAD
- SFH STATE FOREST HIGHWAY

- POLITICAL SUBDIVISIONS**
- STATE BOUNDARY
- COUNTY BOUNDARY
- TOWN BOUNDARY
- VILLAGE BOUNDARY
- URBAN COMPACT BOUNDARY
- WATER BODY
- STREAM OR BROOK
- BRIDGE OR CULVERT**
- BRIDGE OR CULVERT > 20'
- BRIDGE OR CULVERT 6' - 20'
- BIKE PATH STRUCTURE
- VT CULVERTS BRIDGE
- VT CULVERTS CULVERT > 6'
- B34 / C34 STATE BRIDGE OR CULVERT IDENTIFIER**
- B34 / C34 TOWN BRIDGE OR CULVERT IDENTIFIER**

- FEDERAL CLASSIFICATION IDENTIFIER**
- MA MINOR ARTERIAL
- MJC MAJOR COLLECTOR
- MNC MINOR COLLECTOR
- PA PRINCIPAL ARTERIAL

DISCLAIMER:
 The untraveled highways (laid-out town highways), discontinued highways, and legal trails hereon are those of which the Agency of Transportation has record; others may exist.
 Highway and bridge data by the Agency of Transportation, Town short structures drawn from the VTCULVERTS (formerly VOBCTI) online database. All other data from the Vermont Center for Geographic Information. Only named streams shown.

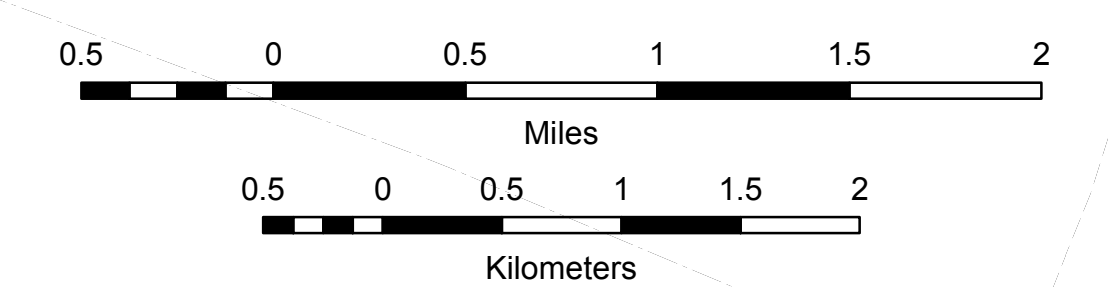
Vermont State Plane Coordinate System
 North American Datum of 1983
 SPCS_Zone_Identifier: 4400
 Geodetic Reference System 80
 4,000-meter grid, Easting - Northing



VERMONT GENERAL HIGHWAY MAP
Town of Braintree
 ORANGE COUNTY
 Transportation District #4

Prepared by the
 Vermont Agency of Transportation
 Division of Policy, Planning and Intermodal Development
 in cooperation with
 U.S. Department of Transportation
 Federal Highway Administration

Mileage as of February 10, 2018
 Map prepared July 25, 2018
 SCALE 1:31,680

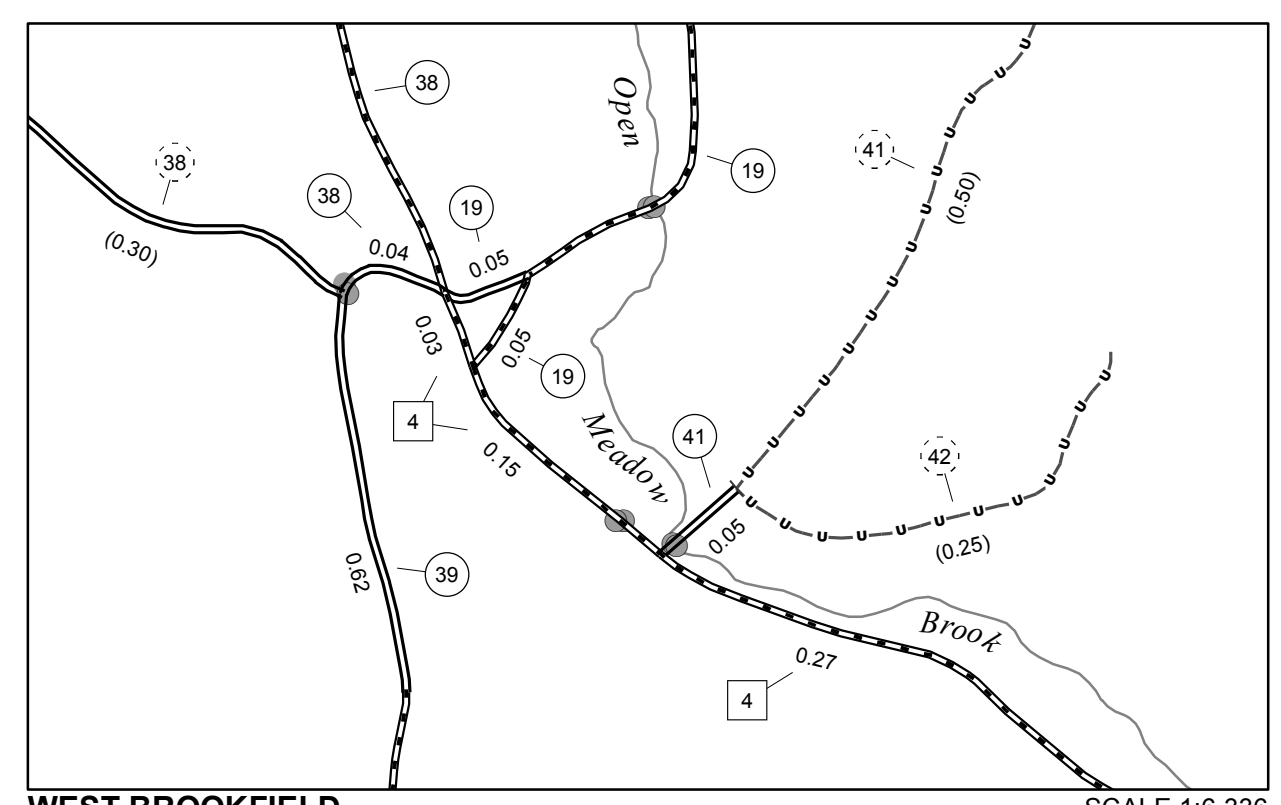
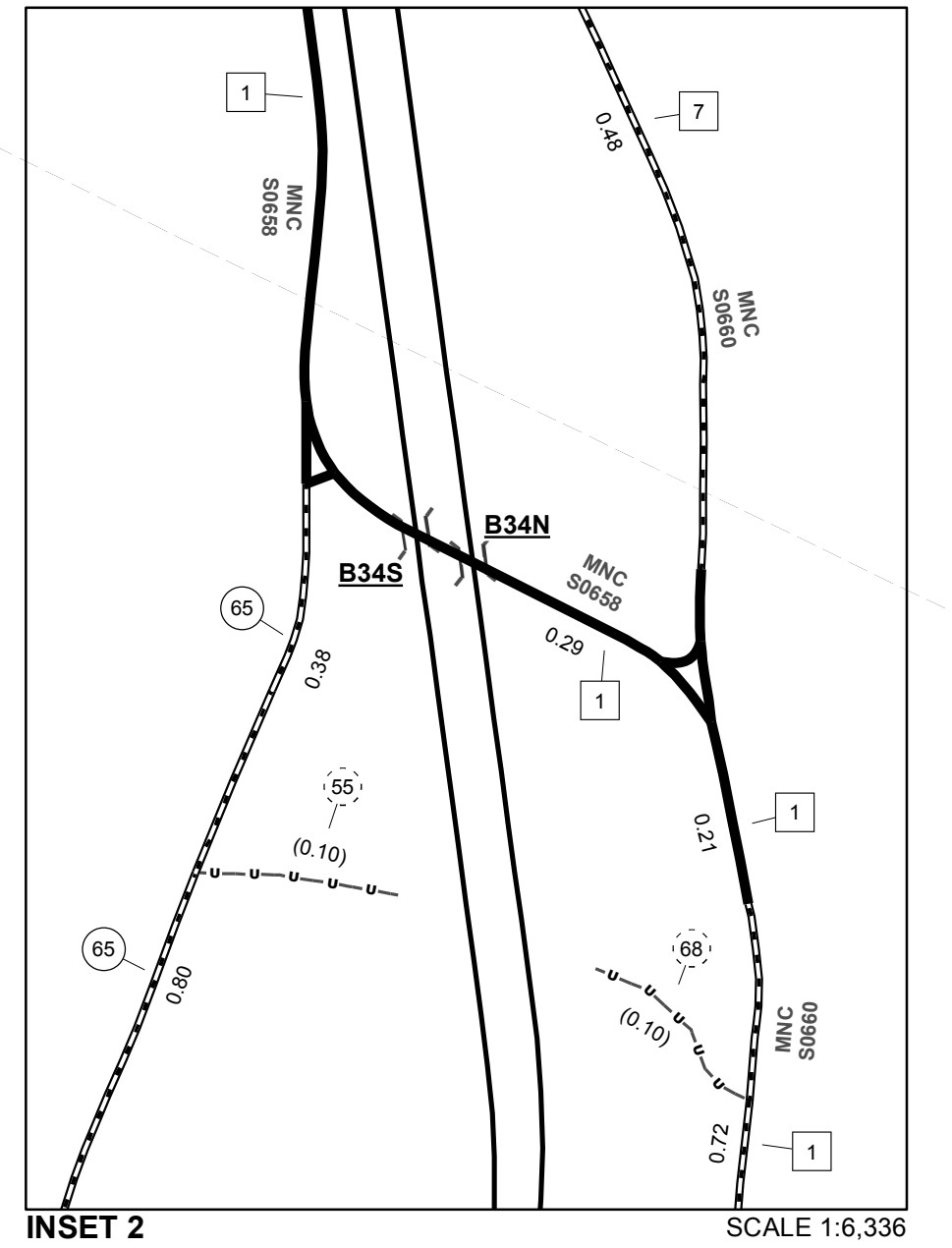
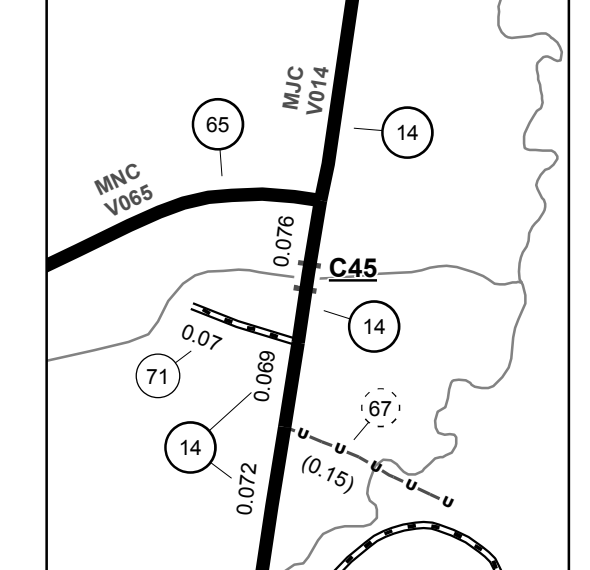
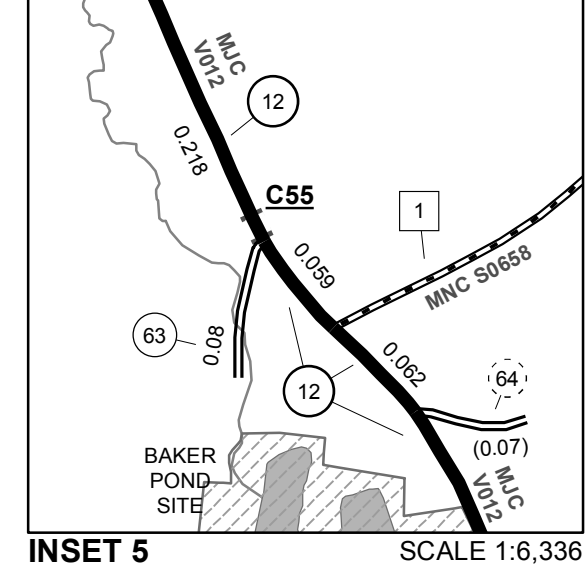
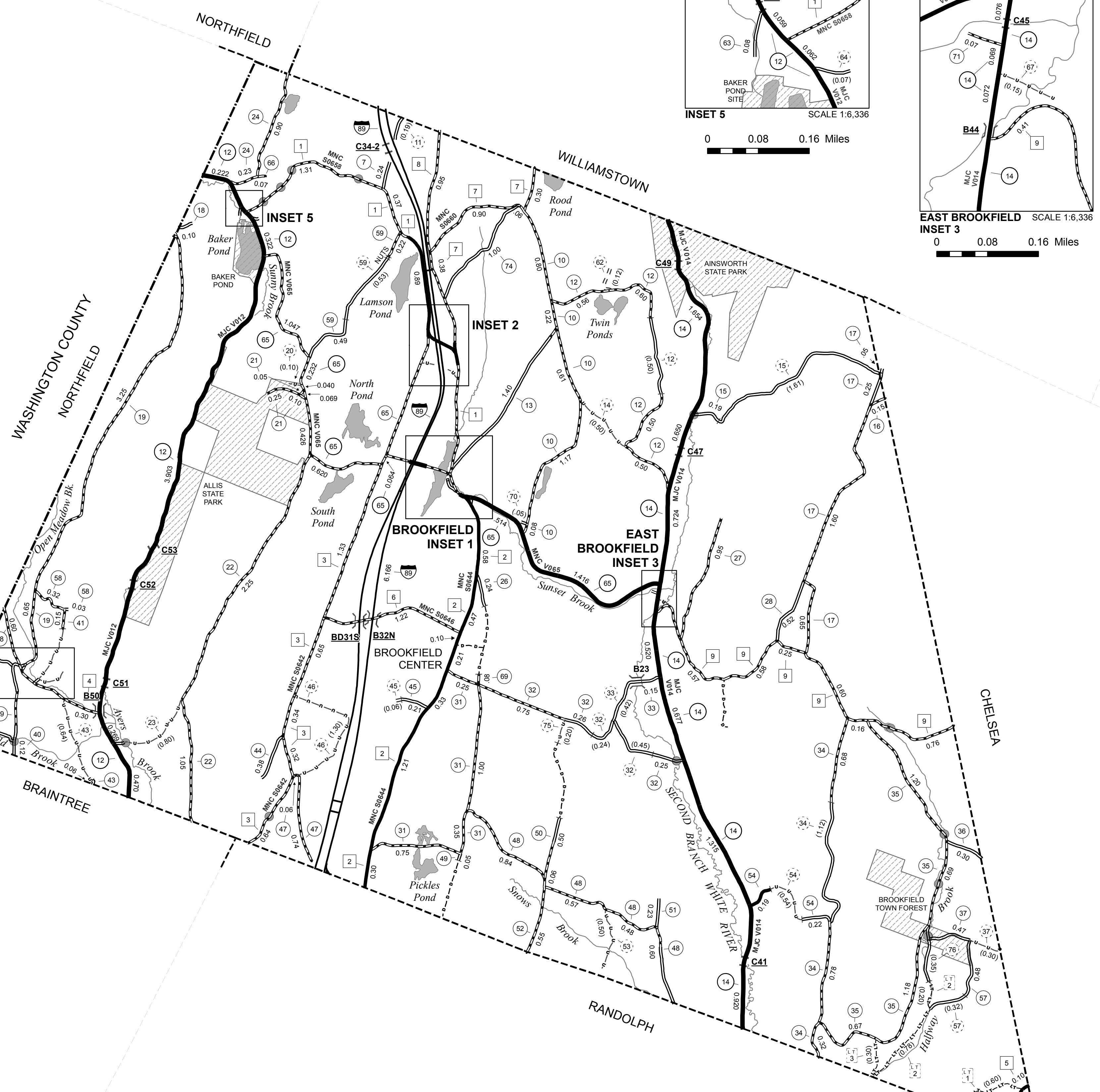


TOWN HWY. No.	LENGTH IN MILES CLASS 3	LENGTH IN MILES CLASS 4	TOWN HWY. No.	LENGTH IN MILES "NOT UP TO STANDARD"	LEGAL TRAIL No.	LENGTH IN MILES LEGAL TRAIL
7	0.24		59	(0.02)	1	(0.60)
10	2.88		TOTAL	0.02	2	(0.98)
11		(0.19)			3	(0.30)
12	2.16	(0.50)			TOTAL	1.88
13	1.40		* The sections of the town highways listed above are legally Class 3, but have been deemed "Not Up To Standard" and are functionally Class 4 Town Highways			
14		(0.50)				
15	0.19	(1.61)				
16	0.15					
17	2.55					
18	0.10					
19	4.00					
20		(0.10)				
21	0.40					
22	3.30					
23		(0.80)				
24	1.13					
26	0.24					
27	0.95					
28	0.52					
31	2.35					
32	1.26	(0.69)				
33	0.15	(0.42)				
34	1.78	(1.12)				
35	3.74					
36	0.30					
37	0.47	(0.30)				
38	0.64	(0.30)				
39	0.62	(0.55)				
40	0.12					
41	0.20	(0.50)				
42		(0.25)				
43	0.06	(0.64)				
44	0.38					
45	0.21	(0.06)				
46		(1.30)				
47	0.80					
48	2.55					
49	0.05					
50	0.50					
51	0.23					
52	0.55					
53		(0.50)				
54	0.41	(0.10)				
55						
56	0.05	(0.32)				
57	0.48					
58	0.35					
59	0.71	(0.51)				
61	0.12					
62		(0.12)				
63	0.08	(0.07)				
64	1.18					
66	0.07					
67		(0.15)				
68		(0.10)				
69	0.08					
70		(0.05)				
71	0.07					
74	1.00					
75		(0.20)				
76		(0.35)				
TOTAL	41.77	12.84				

MILEAGE SUMMARY

CLASS 2		
TH-1	3.840	
TH-2	3.260	
TH-3	3.250	
TH-4	0.750	
TH-5	0.480	
TH-6	1.220	
TH-7	2.120	
TH-8	0.950	
TH-9	3.330	
TOTAL CLASS 2	19.200	
CLASS 2 - Ramps		
TH-3	0.030	
TOTAL CLASS 2 - Ramps	0.030	
CLASS 3		
TOTAL CLASS 3	41.77	
TOTAL TOWN	61.000	
STATE HIGHWAY		
VT-12	5.525	
VT-14	6.677	
VT-65	5.222	
TOTAL STATE HIGHWAY	17.424	
INTERSTATE		
I-89	6.166	
TOTAL INTERSTATE	6.166	
TOTAL STATE HIGHWAY	17.424	
TOTAL, TRAVELED HIGHWAYS, FEB. 10, 2018:	84.590	

(Excludes Class 4 and Legal Trail Mileage)

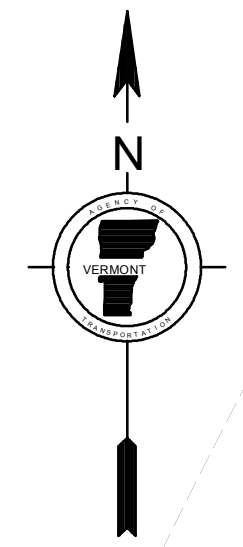
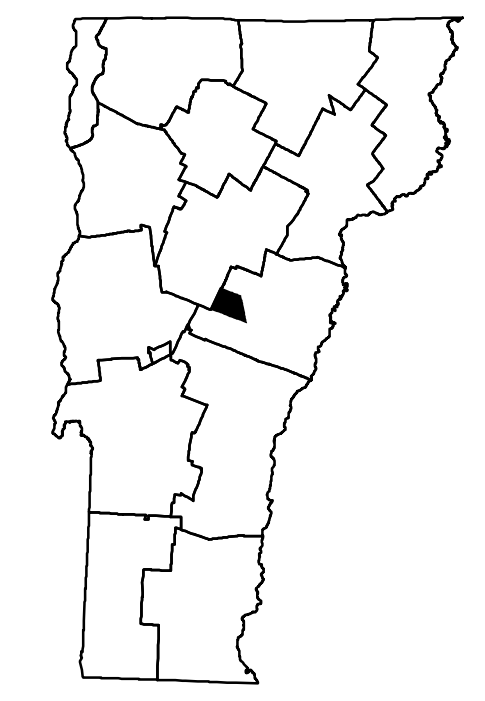


- HIGHWAYS**
- INTERSTATE
 - U.S. ROUTE
 - STATE ROUTE
 - CLASS 1
 - CLASS 2
 - CLASS 3
 - CLASS 4
 - LEGAL TRAIL
 - PARK AND RIDE
- INTERSTATE OR DIVIDED HIGHWAY**
- STATE - HARD SURFACE OR PAVED
 - TOWN - HARD SURFACE OR PAVED
 - GRAVEL
 - SOIL OR GRADED AND DRAINED EARTH
 - UNIMPROVED OR PRIMITIVE
 - IMPASSABLE OR UNTRAVELED
 - LEGAL TRAIL
 - DISCONTINUED
 - HIGHWAY CLASS CHANGE
 - RAILROAD
 - INACTIVE RAILROAD
 - PUBLIC LAND - NATIONAL FOREST
 - PUBLIC LAND - STATE/MUNICIPAL
 - NFR NATIONAL FOREST ROAD
 - SFH STATE FOREST HIGHWAY
- POLITICAL SUBDIVISIONS**
- STATE BOUNDARY
 - COUNTY BOUNDARY
 - TOWN BOUNDARY
 - VILLAGE BOUNDARY
 - URBAN COMPACT BOUNDARY
 - WATER BODY
 - STREAM OR BROOK
- BRIDGE OR CULVERT**
- BRIDGE OR CULVERT > 20'
 - BRIDGE OR CULVERT 6' - 20'
 - BIKE PATH STRUCTURE
 - VT CULVERTS BRIDGE
 - VT CULVERTS CULVERT > 6'
 - B34 / C34 STATE BRIDGE OR CULVERT IDENTIFIER
 - B34 / C34 TOWN BRIDGE OR CULVERT IDENTIFIER
- FEDERAL CLASSIFICATION IDENTIFIER**
- MA MINOR ARTERIAL
 - MJC MAJOR COLLECTOR
 - MNC MINOR COLLECTOR
 - PA PRINCIPAL ARTERIAL

Vermont State Plane Coordinate System
 North American Datum of 1983
 SPCS_Zone_Identifier: 4400
 Geodetic Reference System 80
 4,000-meter grid, Easting - Northing

DISCLAIMER:
 The untraveled highways (laid-out town highways), discontinued highways, and legal trails hereon are those of which the Agency of Transportation has record; others may exist.

Highway and bridge data by the Agency of Transportation. Town short structures drawn from the VTCULVERTS (formerly VOBCIT) online database. All other data from the Vermont Center for Geographic Information. Only named streams shown.

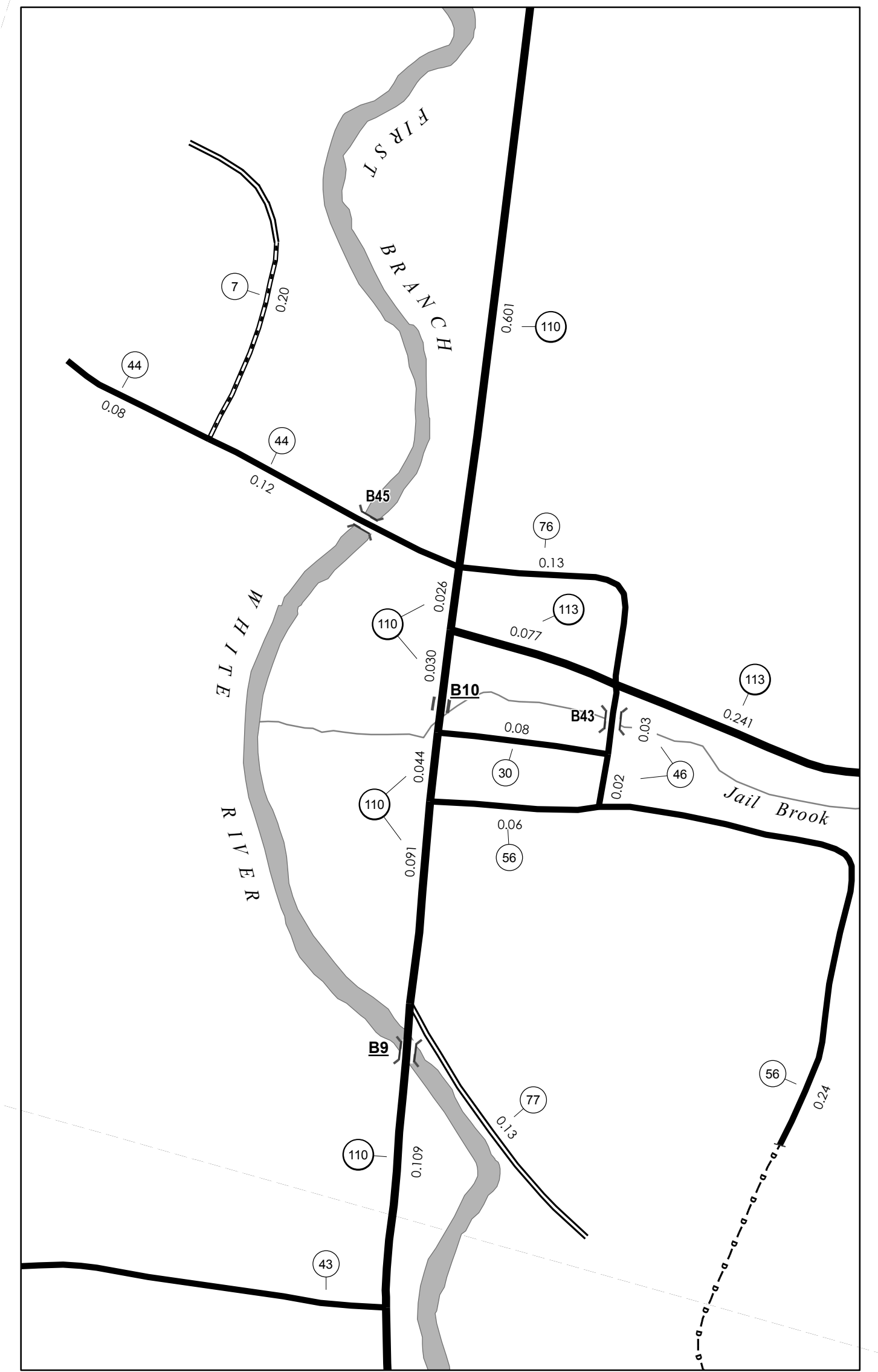
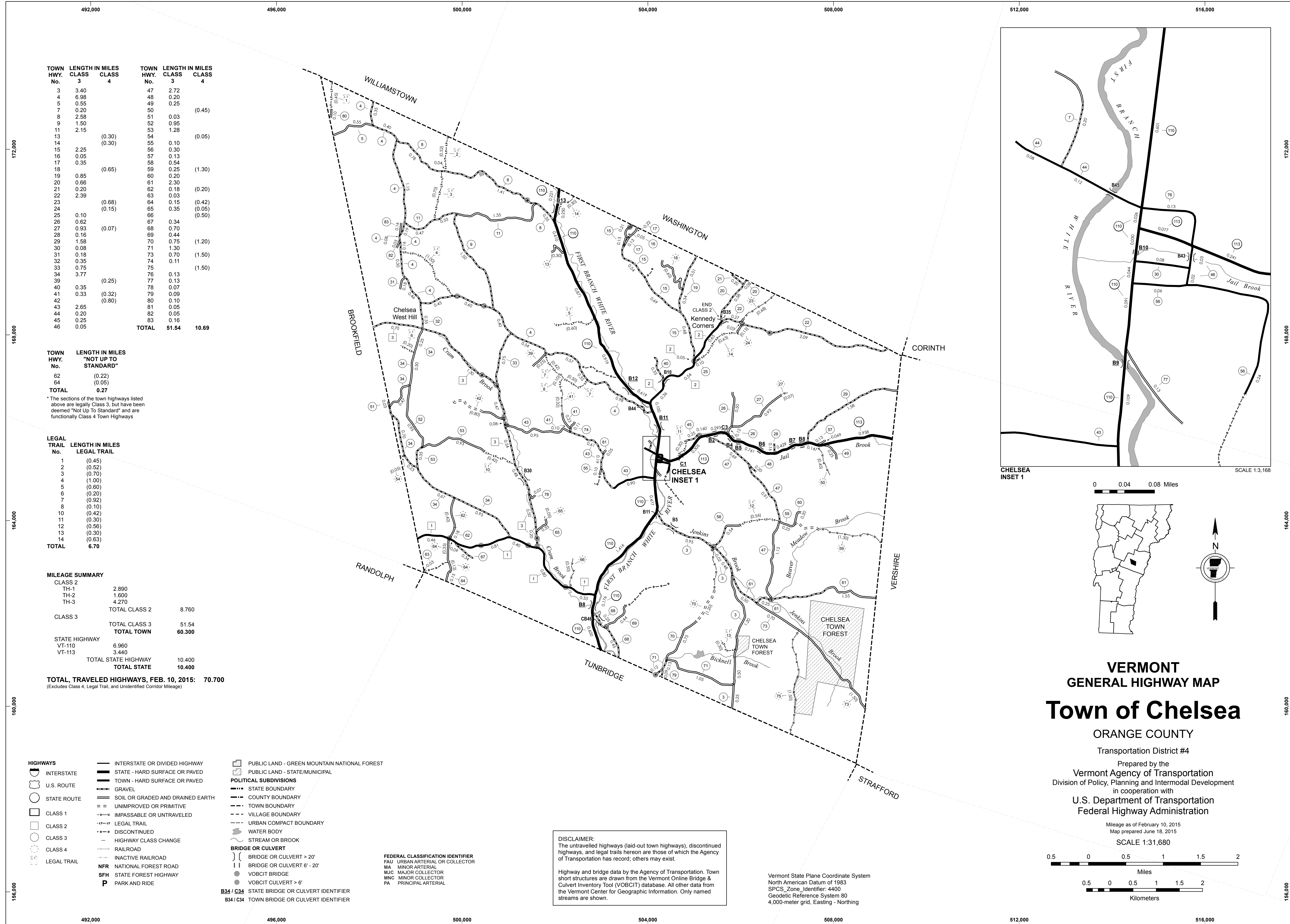


VERMONT
GENERAL HIGHWAY MAP
Town of Brookfield
 ORANGE COUNTY
 Transportation District #4

Prepared by the
 Vermont Agency of Transportation
 Division of Policy, Planning and Intermodal Development
 in cooperation with
 U.S. Department of Transportation
 Federal Highway Administration

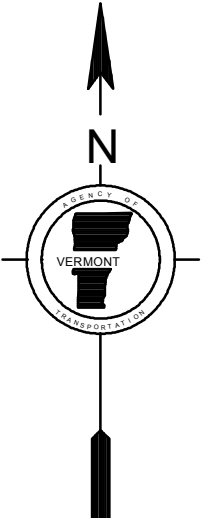
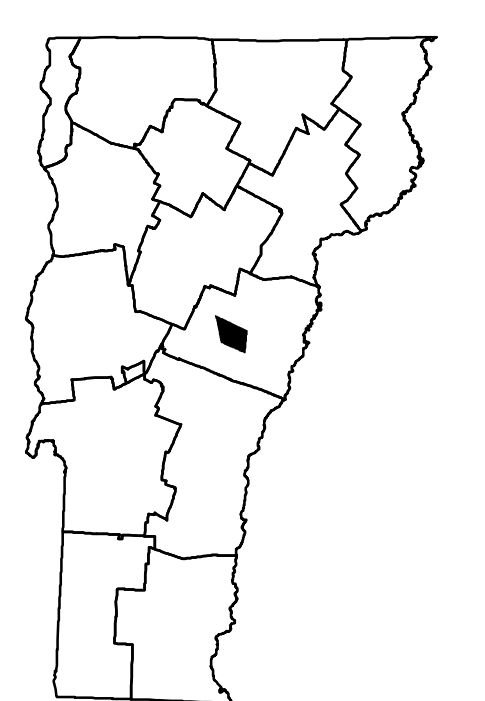
Mileage as of February 10, 2018
 Map prepared July 25, 2018
 SCALE 1:31,680

0.5 0 0.5 1 1.5 2
 Miles
 0.5 0 0.5 1 1.5 2
 Kilometers



CHELSEA INSET 1 SCALE 1:3,168

0 0.04 0.08 Miles



VERMONT
GENERAL HIGHWAY MAP
Town of Chelsea

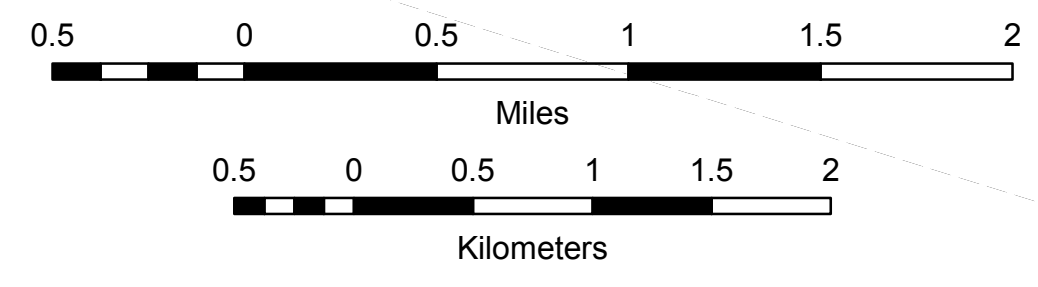
ORANGE COUNTY

Transportation District #4

Prepared by the
Vermont Agency of Transportation
 Division of Policy, Planning and Intermodal Development
 in cooperation with
U.S. Department of Transportation
Federal Highway Administration

Mileage as of February 10, 2015
 Map prepared June 18, 2015

SCALE 1:31,680



TOWN HWY. No.	LENGTH IN MILES CLASS 3	LENGTH IN MILES CLASS 4	TOWN HWY. No.	LENGTH IN MILES CLASS 3	LENGTH IN MILES CLASS 4
3	3.40		47	2.72	
4	6.98		48	0.20	
5	0.55		49	0.25	
7	0.20		50		(0.45)
8	2.58		51	0.03	
9	1.50		52	0.95	
11	2.15		53	1.28	
13		(0.30)	54		(0.05)
14		(0.30)	55	0.10	
15	2.25		56	0.30	
16	0.05		57	0.13	
17	0.35		58	0.54	
18		(0.65)	59	0.25	(1.30)
19	0.85		60	0.20	
20	0.66		61	2.30	
21	0.20		62	0.18	(0.20)
22	2.39		63	0.03	
23		(0.68)	64	0.15	(0.42)
24		(0.15)	65	0.35	(0.05)
25	0.10		66		(0.50)
26	0.62		67	0.34	
27	0.93	(0.07)	68	0.70	
28	0.16		69	0.44	
29	1.58		70	0.75	(1.20)
30	0.08		71	1.30	
31	0.18		73	0.70	(1.50)
32		(0.35)	74	0.11	
33	0.75		75		(1.50)
34	3.77		76	0.13	
39		(0.25)	77	0.13	
40	0.35		78	0.07	
41	0.33	(0.32)	79	0.09	
42		(0.80)	80	0.10	
43	2.65		81	0.05	
44	0.20		82	0.05	
45	0.25		83	0.16	
46	0.05		TOTAL	51.54	10.69

TOWN HWY. No.	LENGTH IN MILES "NOT UP TO STANDARD"
62	(0.22)
64	(0.05)
TOTAL	0.27

*The sections of the town highways listed above are legally Class 3, but have been deemed "Not Up To Standard" and are functionally Class 4 Town Highways

LEGAL TRAIL No.	LENGTH IN MILES LEGAL TRAIL
1	(0.45)
2	(0.52)
3	(0.70)
4	(1.00)
5	(0.60)
6	(0.20)
7	(0.92)
8	(0.10)
10	(0.42)
11	(0.30)
12	(0.56)
13	(0.30)
14	(0.63)
TOTAL	6.70

MILEAGE SUMMARY	
CLASS 2	
TH-1	2.890
TH-2	1.600
TH-3	4.270
TOTAL CLASS 2	8.760
CLASS 3	
TOTAL CLASS 3	51.54
TOTAL TOWN	60.300
STATE HIGHWAY	
VT-110	6.960
VT-113	3.440
TOTAL STATE HIGHWAY	10.400
TOTAL STATE	10.400

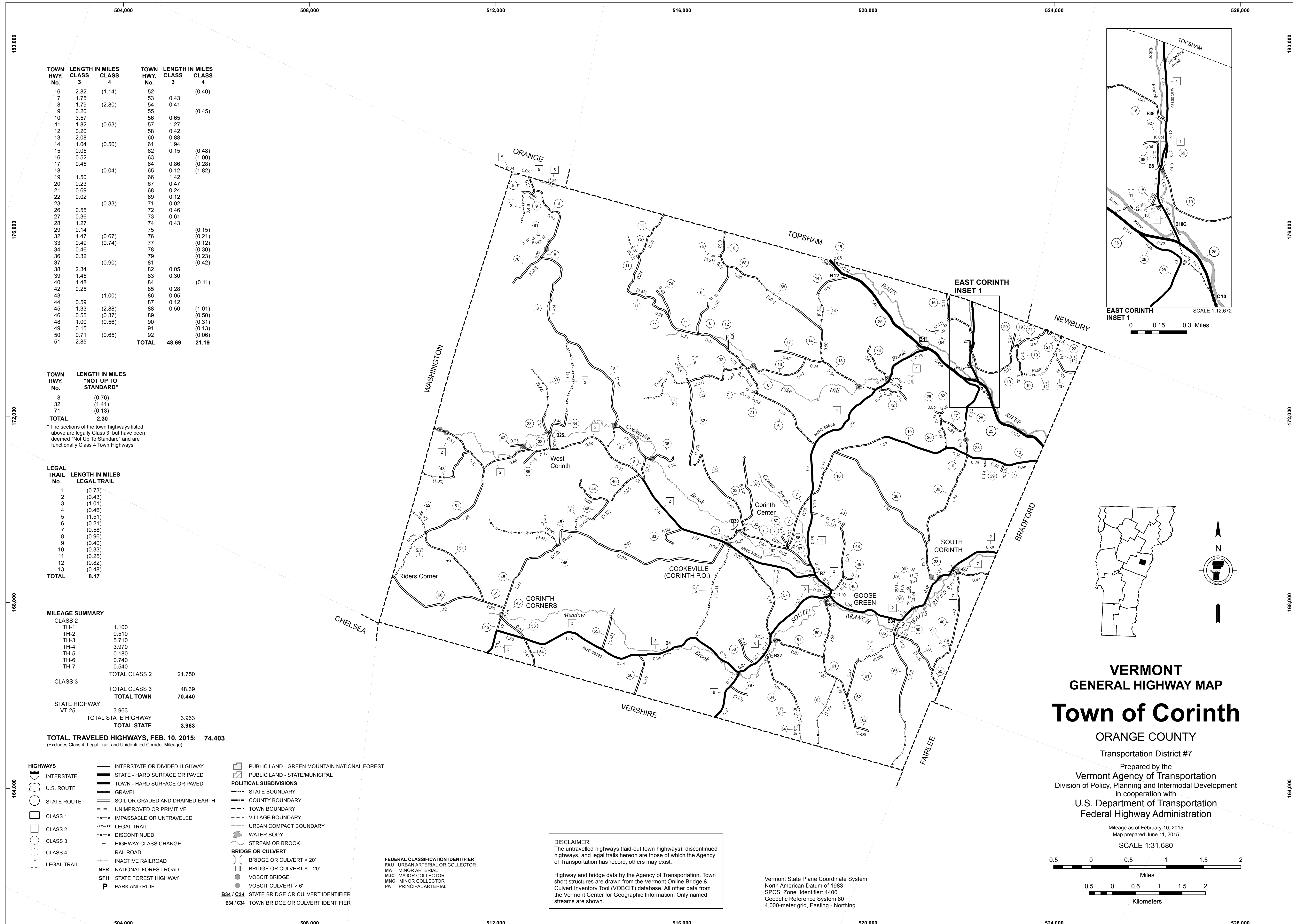
TOTAL, TRAVELED HIGHWAYS, FEB. 10, 2015: 70.700
 (Excludes Class 4, Legal Trail, and Unidentified Corridor Mileage)

- HIGHWAYS**
 - INTERSTATE OR DIVIDED HIGHWAY
 - INTERSTATE
 - U.S. ROUTE
 - STATE ROUTE
 - CLASS 1
 - CLASS 2
 - CLASS 3
 - CLASS 4
 - LEGAL TRAIL
 - INTERSTATE OR DIVIDED HIGHWAY
 - STATE - HARD SURFACE OR PAVED
 - TOWN - HARD SURFACE OR PAVED
 - GRAVEL
 - SOIL OR GRADED AND DRAINED EARTH
 - UNIMPROVED OR PRIMITIVE
 - IMPASSABLE OR UNTRAVELED
 - LEGAL TRAIL
 - DISCONTINUED
 - HIGHWAY CLASS CHANGE
 - RAILROAD
 - INACTIVE RAILROAD
 - NATIONAL FOREST ROAD
 - STATE FOREST HIGHWAY
 - PARK AND RIDE
- PUBLIC LAND - GREEN MOUNTAIN NATIONAL FOREST**
- PUBLIC LAND - STATE/MUNICIPAL**
- POLITICAL SUBDIVISIONS**
 - STATE BOUNDARY
 - COUNTY BOUNDARY
 - TOWN BOUNDARY
 - VILLAGE BOUNDARY
 - URBAN COMPACT BOUNDARY
 - WATER BODY
 - STREAM OR BROOK
- BRIDGE OR CULVERT**
 - BRIDGE OR CULVERT > 20'
 - BRIDGE OR CULVERT 6' - 20'
 - VOBCIT BRIDGE
 - VOBCIT CULVERT > 6'
 - STATE BRIDGE OR CULVERT IDENTIFIER
 - TOWN BRIDGE OR CULVERT IDENTIFIER
- FEDERAL CLASSIFICATION IDENTIFIER**
 - FAU URBAN ARTERIAL OR COLLECTOR
 - MA MINOR ARTERIAL
 - MJC MAJOR COLLECTOR
 - MNC MINOR COLLECTOR
 - PA PRINCIPAL ARTERIAL

DISCLAIMER:
 The untraveled highways (laid-out town highways), discontinued highways, and legal trails hereon are those of which the Agency of Transportation has record; others may exist.

Highway and bridge data by the Agency of Transportation. Town short structures are drawn from the Vermont Online Bridge & Culvert Inventory Tool (VOBCIT) database. All other data from the Vermont Center for Geographic Information. Only named streams are shown.

Vermont State Plane Coordinate System
 North American Datum of 1983
 SPCS_Zone_Identifier: 4400
 Geodetic Reference System 80
 4,000-meter grid, Easting - Northing



TOWN HWY. No.	LENGTH IN MILES CLASS 3	LENGTH IN MILES CLASS 4	TOWN HWY. No.	LENGTH IN MILES CLASS 3	LENGTH IN MILES CLASS 4
6	2.82	(1.14)	52	0.43	(0.40)
7	1.75		53	0.43	
8	1.79	(2.80)	54	0.41	
9	0.20		55		(0.45)
10	3.57		56	0.65	
11	1.82	(0.63)	57	1.27	
12	0.20		58	0.42	
13	2.08		60	0.88	
14	1.04	(0.50)	61	1.94	
15	0.05		62	0.15	(0.48)
16	0.52		63		(1.00)
17	0.45		64	0.86	(0.28)
18		(0.04)	65	0.12	(1.82)
19	1.50		66	1.42	
20	0.23		67	0.47	
21	0.69		68	0.24	
22	0.02		69	0.12	
23		(0.33)	71	0.02	
26	0.55		72	0.46	
27	0.36		73	0.61	
28	1.27		74	0.43	
29	0.14		75		(0.15)
32	1.47	(0.67)	76		(0.21)
33	0.49	(0.74)	77		(0.12)
34	0.46		78		(0.30)
36	0.32		79		(0.23)
37		(0.90)	81		(0.42)
38	2.34		82	0.05	
39	1.45		83	0.30	
40	1.48		84		(0.11)
42	0.25		85	0.28	
43		(1.00)	86	0.05	
44	0.59		87	0.12	
45	1.33	(2.88)	88		(1.01)
46	0.55	(0.37)	89	0.50	(0.50)
48	1.00	(0.56)	90		(0.31)
49	0.15		91		(0.13)
50	0.71	(0.65)	92		(0.06)
51	2.85		TOTAL	48.69	21.19

TOWN HWY. No.	LENGTH IN MILES "NOT UP TO STANDARD"
8	(0.76)
32	(1.41)
71	(0.13)
TOTAL	2.30

* The sections of the town highways listed above are legally Class 3, but have been deemed "Not Up To Standard" and are functionally Class 4 Town Highways

LEGAL TRAIL No.	LENGTH IN MILES LEGAL TRAIL
1	(0.73)
2	(0.43)
3	(1.01)
4	(0.46)
5	(1.51)
6	(0.21)
7	(0.58)
8	(0.96)
9	(0.40)
10	(0.33)
11	(0.25)
12	(0.82)
13	(0.48)
TOTAL	8.17

MILEAGE SUMMARY		
CLASS 2		
TH-1	1.100	
TH-2	9.510	
TH-3	5.710	
TH-4	3.970	
TH-5	0.180	
TH-6	0.740	
TH-7	0.540	
TOTAL CLASS 2		21.750
CLASS 3		
TOTAL CLASS 3		48.69
TOTAL TOWN		70.440
STATE HIGHWAY		
VT-25	3.963	
TOTAL STATE HIGHWAY		3.963
TOTAL STATE		3.963

TOTAL, TRAVELED HIGHWAYS, FEB. 10, 2015: 74.403
(Excludes Class 4, Legal Trail, and Unidentified Corridor Mileage)

HIGHWAYS

- INTERSTATE
- U.S. ROUTE
- STATE ROUTE
- CLASS 1
- CLASS 2
- CLASS 3
- CLASS 4
- LEGAL TRAIL

INTERSTATE OR DIVIDED HIGHWAY
STATE - HARD SURFACE OR PAVED
TOWN - HARD SURFACE OR PAVED
GRAVEL
SOIL OR GRADED AND DRAINED EARTH
UNIMPROVED OR PRIMITIVE
IMPASSABLE OR UNTRAVELED
LEGAL TRAIL
DISCONTINUED
HIGHWAY CLASS CHANGE
RAILROAD
INACTIVE RAILROAD
NATIONAL FOREST ROAD
STATE FOREST HIGHWAY
PARK AND RIDE

PUBLIC LAND - GREEN MOUNTAIN NATIONAL FOREST
PUBLIC LAND - STATE/MUNICIPAL

POLITICAL SUBDIVISIONS

- STATE BOUNDARY
- COUNTY BOUNDARY
- TOWN BOUNDARY
- VILLAGE BOUNDARY
- URBAN COMPACT BOUNDARY
- WATER BODY
- STREAM OR BROOK

BRIDGE OR CULVERT

- BRIDGE OR CULVERT > 20'
- BRIDGE OR CULVERT 6' - 20'
- VOBCIT BRIDGE
- VOBCIT CULVERT > 6'
- STATE BRIDGE OR CULVERT IDENTIFIER
- TOWN BRIDGE OR CULVERT IDENTIFIER

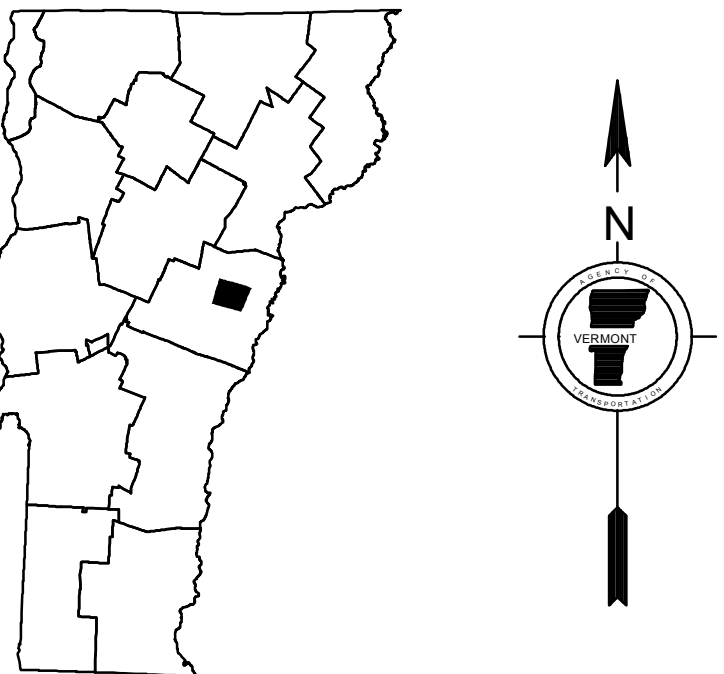
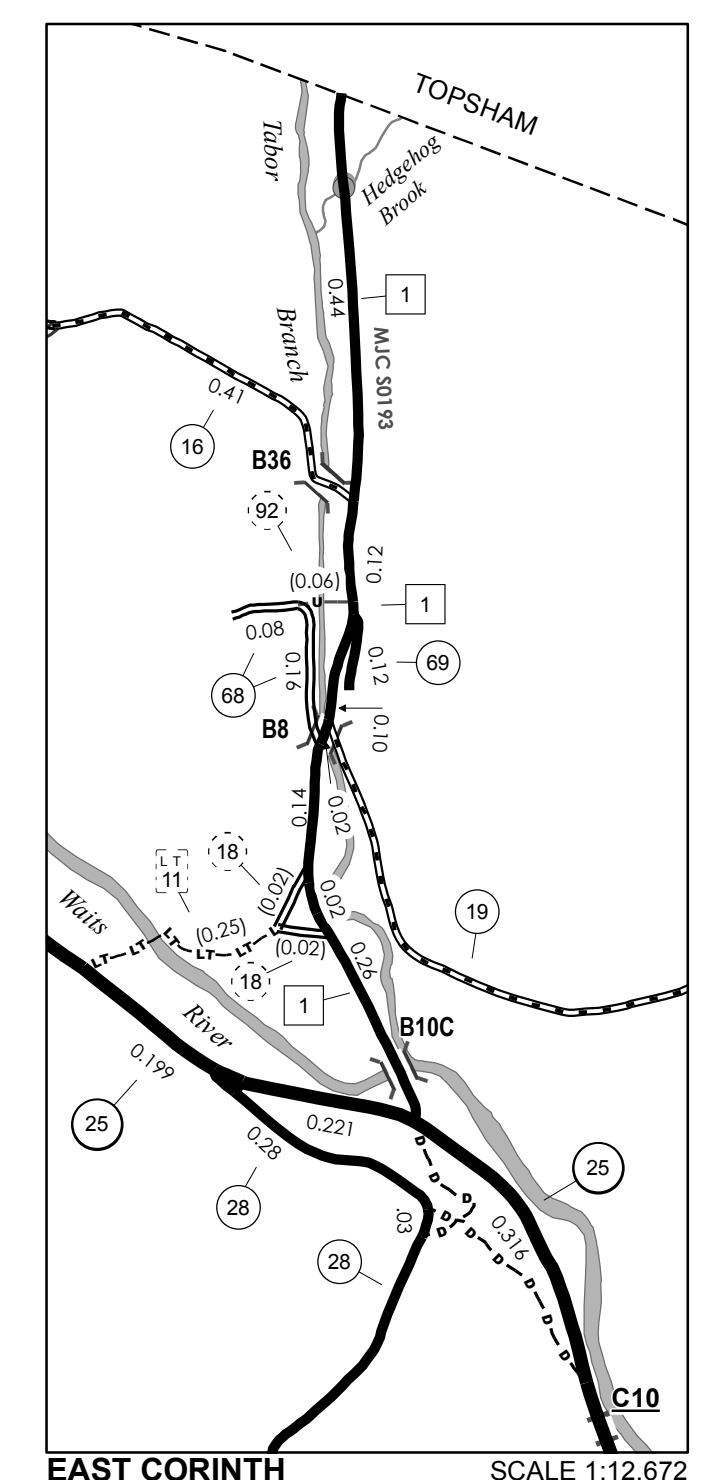
FEDERAL CLASSIFICATION IDENTIFIER

- FAU URBAN ARTERIAL OR COLLECTOR
- MA MINOR ARTERIAL
- MJC MAJOR COLLECTOR
- MNC MINOR COLLECTOR
- PA PRINCIPAL ARTERIAL

DISCLAIMER:
The untraveled highways (laid-out town highways), discontinued highways, and legal trails herein are those of which the Agency of Transportation has record; others may exist.

Highway and bridge data by the Agency of Transportation. Town short structures are drawn from the Vermont Online Bridge & Culvert Inventory Tool (VOBCIT) database. All other data from the Vermont Center for Geographic Information. Only named streams are shown.

Vermont State Plane Coordinate System
North American Datum of 1983
SPCS_Zone_Identifier: 4400
Geodetic Reference System 80
4,000-meter grid, Easting - Northing

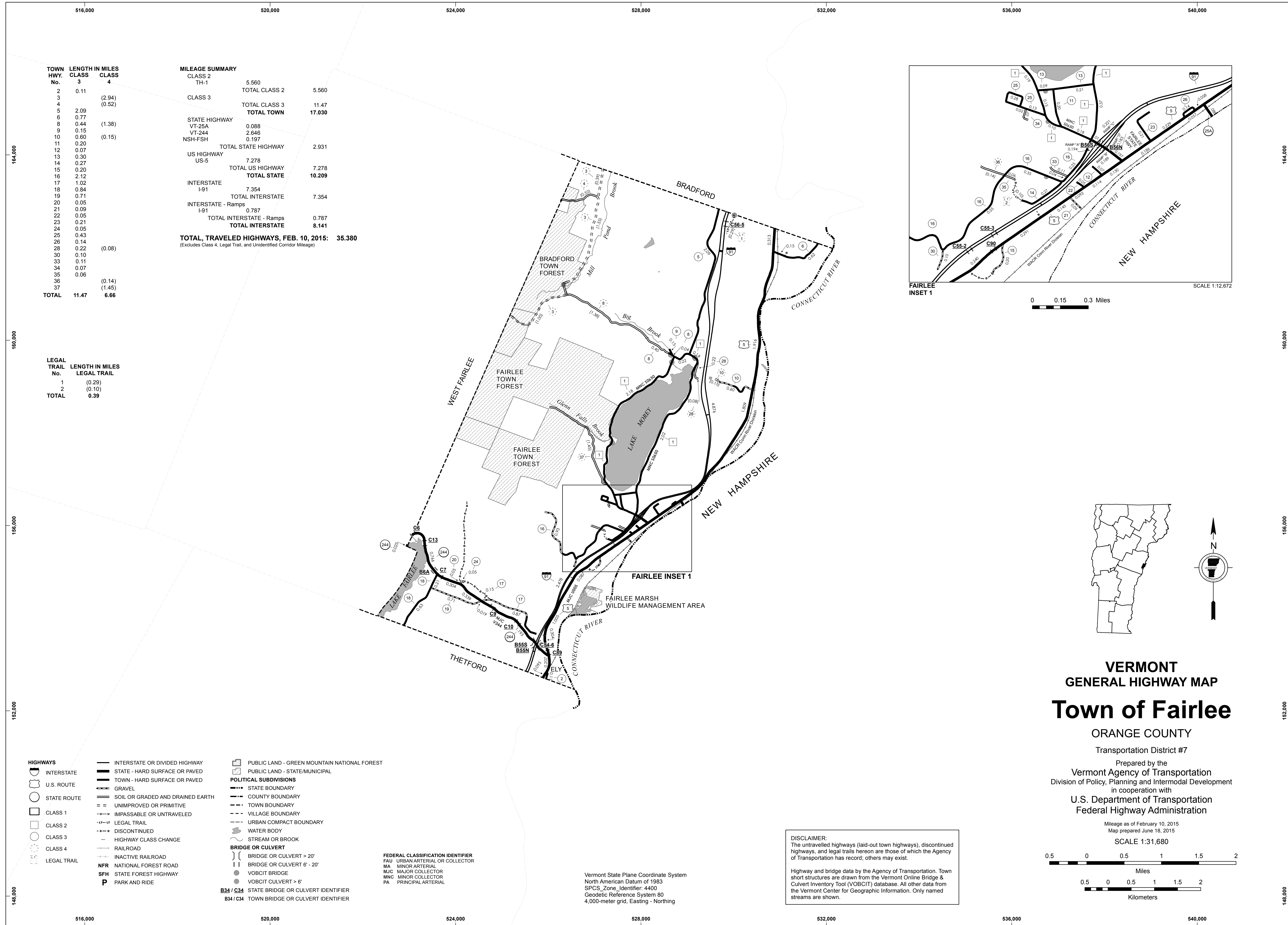


VERMONT GENERAL HIGHWAY MAP
Town of Corinth
ORANGE COUNTY
Transportation District #7

Prepared by the
Vermont Agency of Transportation
Division of Policy, Planning and Intermodal Development
in cooperation with
U.S. Department of Transportation
Federal Highway Administration

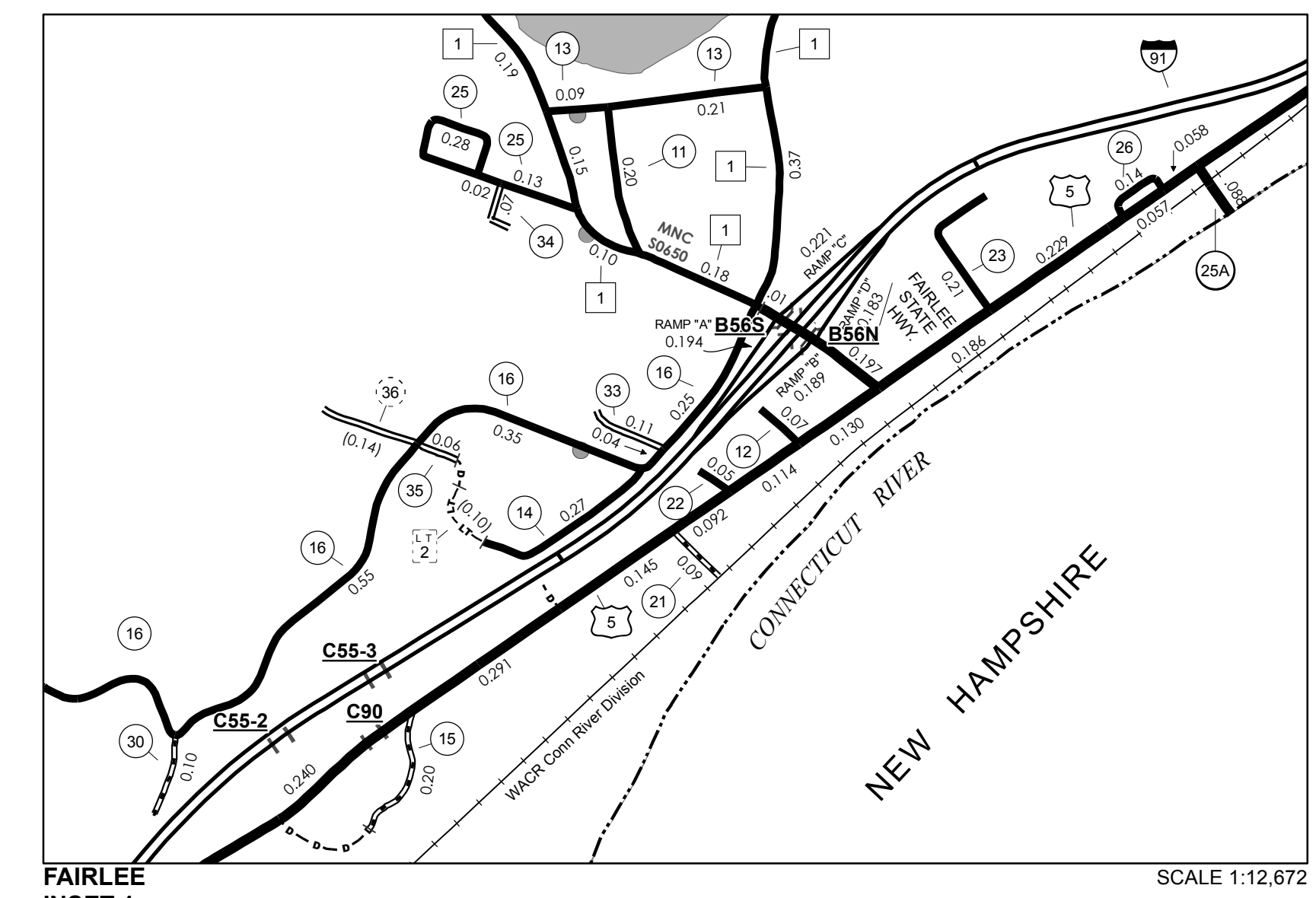
Mileage as of February 10, 2015
Map prepared June 11, 2015
SCALE 1:31,680

0.5 0 0.5 1 1.5 2
Miles
0.5 0 0.5 1 1.5 2
Kilometers

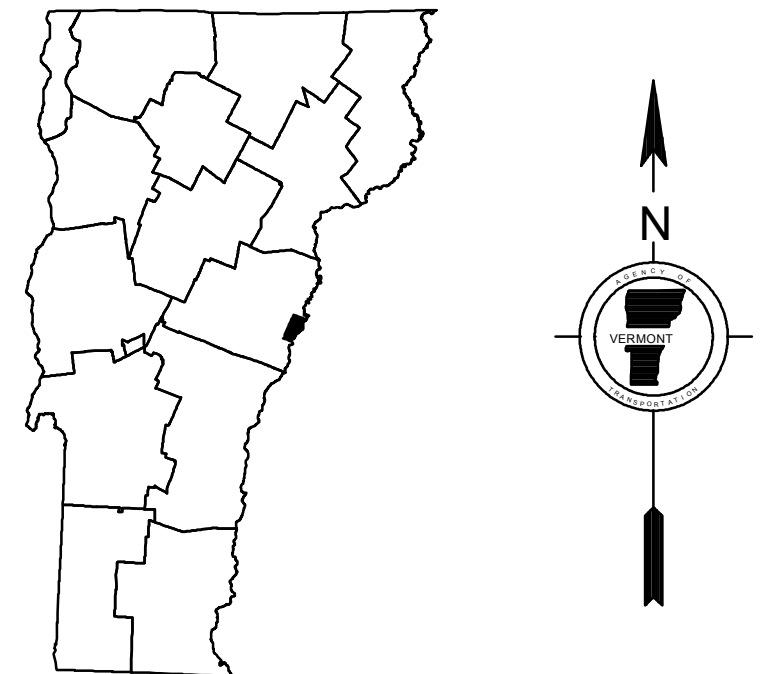


TOWN HWY. No.	LENGTH IN MILES		MILEAGE SUMMARY
	CLASS 3	CLASS 4	
2	0.11		CLASS 2 TH-1 5.560
3		(2.94)	TOTAL CLASS 2 5.560
4		(0.52)	CLASS 3 TOTAL CLASS 3 11.47
5	2.09		TOTAL TOWN 17.030
6	0.77		STATE HIGHWAY
8	0.44	(1.38)	VT-25A 0.088
9	0.15		VT-244 2.646
10	0.60	(0.15)	NSH-FSH 0.197
11	0.20		TOTAL STATE HIGHWAY 2.931
12	0.07		US HIGHWAY
13	0.30		US-5 7.278
14	0.27		TOTAL US HIGHWAY 7.278
15	0.20		TOTAL STATE 10.209
16	2.12		INTERSTATE
17	1.02		I-91 7.354
18	0.84		TOTAL INTERSTATE 7.354
19	0.71		INTERSTATE - Ramps
20	0.05		I-91 0.787
21	0.09		TOTAL INTERSTATE - Ramps 0.787
22	0.05		TOTAL INTERSTATE 8.141
23	0.21		TOTAL TRAVELED HIGHWAYS, FEB. 10, 2015: 35.380
24	0.05		(Excludes Class 4, Legal Trail, and Unidentified Corridor Mileage)
25	0.43		
26	0.14		
28	0.22	(0.08)	
30	0.10		
33	0.11		
34	0.07		
35	0.06		
36		(0.14)	
37		(1.45)	
TOTAL	11.47	6.66	

LEGAL TRAIL No.	LENGTH IN MILES	
	LEGAL TRAIL	LEGAL TRAIL
1	(0.29)	
2	(0.10)	
TOTAL	0.39	



0 0.15 0.3 Miles



VERMONT
GENERAL HIGHWAY MAP
Town of Fairlee
 ORANGE COUNTY

Transportation District #7
 Prepared by the
 Vermont Agency of Transportation
 Division of Policy, Planning and Intermodal Development
 in cooperation with
 U.S. Department of Transportation
 Federal Highway Administration

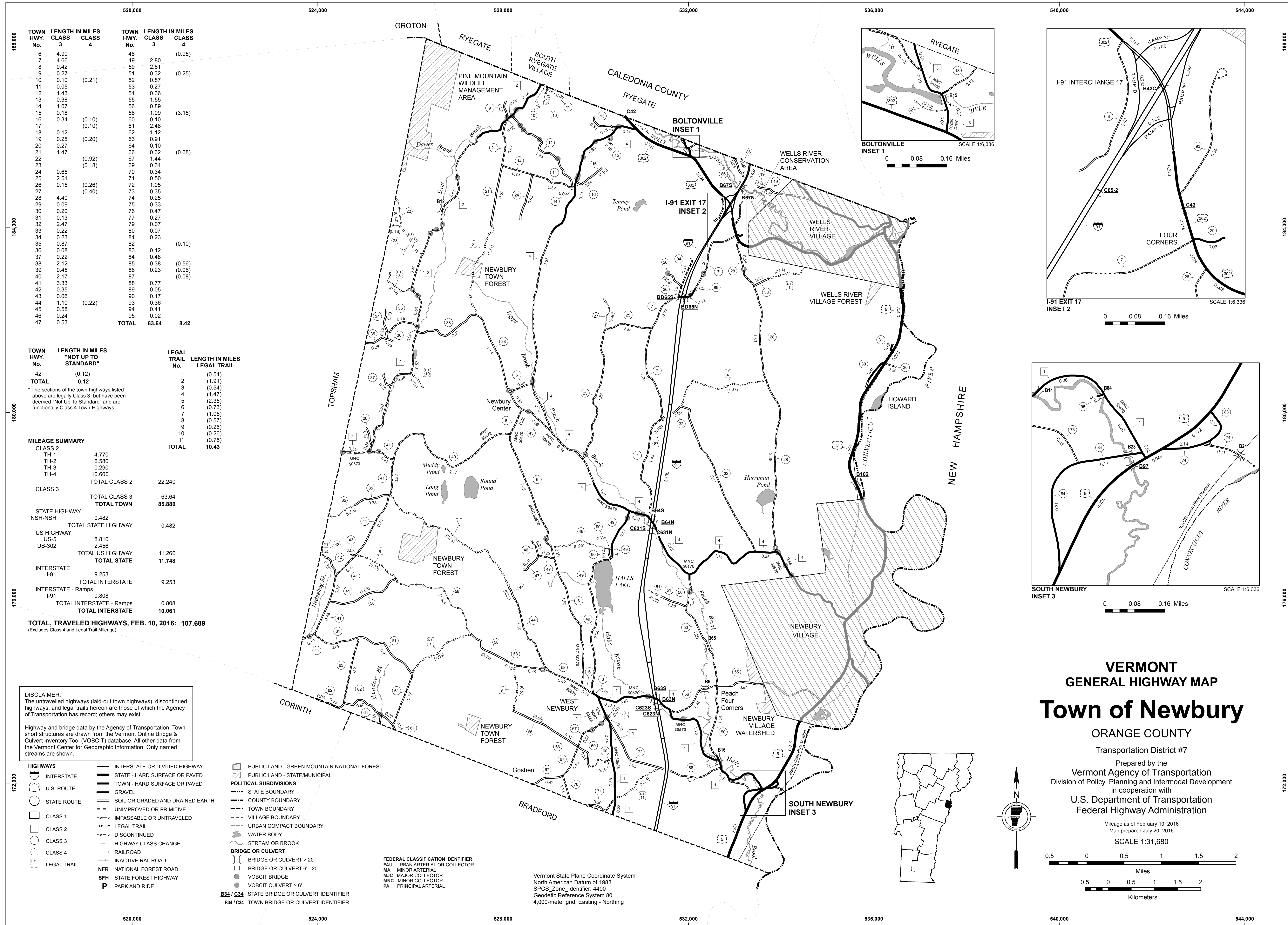
Mileage as of February 10, 2015
 Map prepared June 18, 2015
 SCALE 1:31,680

0.5 0 0.5 1 1.5 2 Miles
 0.5 0 0.5 1 1.5 2 Kilometers

DISCLAIMER:
 The untraveled highways (laid-out town highways), discontinued highways, and legal trails hereon are those of which the Agency of Transportation has record; others may exist.

Highway and bridge data by the Agency of Transportation. Town short structures are drawn from the Vermont Online Bridge & Culvert Inventory Tool (VOBCIT) database. All other data from the Vermont Center for Geographic Information. Only named streams are shown.

Vermont State Plane Coordinate System
 North American Datum of 1983
 SPCS_Zone_Identifier: 4400
 Geodetic Reference System 80
 4,000-meter grid, Easting - Northing



TOWN HWY. No.	LENGTH IN MILES CLASS 3	LENGTH IN MILES CLASS 4	TOWN HWY. No.	LENGTH IN MILES CLASS 3	LENGTH IN MILES CLASS 4
6	4.99		48		(0.95)
7	4.66		49	2.80	
8	0.42		50	2.61	
9	0.27		51	0.32	(0.25)
10	0.10	(0.21)	52	0.87	
11	0.05		53	0.27	
12	1.43		54	0.36	
13	0.38		55	1.55	
14	1.07		56	0.89	
15	0.18	(0.10)	58	1.09	(3.15)
16	0.34	(0.10)	60	0.10	
17			61	2.48	
18	0.12	(0.20)	62	1.12	
19	0.25	(0.20)	63	0.91	
20	0.27		64	0.10	
21	1.47		66	0.32	(0.68)
22		(0.92)	67	1.44	
23		(0.18)	69	0.34	
24	0.65		70	0.34	
25	2.51		71	0.50	
26	0.15	(0.26)	72	1.05	
27		(0.40)	73	0.35	
28	4.40		74	0.25	
29	0.09		75	0.33	
30	0.20		76	0.47	
31	0.13		77	0.27	(0.56)
32	2.47		79	0.07	(0.06)
33	0.22		80	0.07	
34	0.23		81	0.23	
35	0.87		82		(0.10)
36	0.08		83	0.12	
37	0.22		84	0.48	
38	2.12		85	0.38	(0.56)
39	0.45		86	0.23	(0.06)
40	2.17		87		(0.08)
41	3.33		88	0.77	
42	0.35		89	0.05	
43	0.06		90	0.17	
44	1.10	(0.22)	93	0.36	
45	0.58		94	0.41	
46	0.24		95	0.02	
47	0.53				
TOTAL			TOTAL	63.64	8.42

TOWN HWY. No.	LENGTH IN MILES "NOT UP TO STANDARD"	LEGAL TRAIL No.	LENGTH IN MILES LEGAL TRAIL
42	(0.12)	1	(0.54)
		2	(1.91)
		3	(0.54)
		4	(1.47)
		5	(2.35)
		6	(0.73)
		7	(1.05)
		8	(0.57)
		9	(0.25)
		10	(0.26)
		11	(0.75)
TOTAL	0.12	TOTAL	10.43

*The sections of the town highways listed above are legally Class 3, but have been deemed "Not Up To Standard" and are functionally Class 4 Town Highways

MILEAGE SUMMARY

CLASS 2		
TH-1	4.770	
TH-2	6.580	
TH-3	0.290	
TH-4	10.600	
TOTAL CLASS 2		22.240
CLASS 3		
TOTAL CLASS 3		63.64
TOTAL TOWN		85.880
STATE HIGHWAY NSH-NSH	0.482	
TOTAL STATE HIGHWAY		0.482
US HIGHWAY US-5	8.810	
US-302	2.456	
TOTAL US HIGHWAY		11.266
TOTAL STATE		11.748
INTERSTATE I-91	9.253	
TOTAL INTERSTATE		9.253
INTERSTATE - Ramps I-91	0.808	
TOTAL INTERSTATE - Ramps		0.808
TOTAL INTERSTATE		10.061

TOTAL, TRAVELED HIGHWAYS, FEB. 10, 2016: 107.689
(Excludes Class 4 and Legal Trail Mileage)

DISCLAIMER:
The untraveled highways (laid-out town highways), discontinued highways, and legal trails herein are those of which the Agency of Transportation has record; others may exist.

Highway and bridge data by the Agency of Transportation. Town short structures are drawn from the Vermont Online Bridge & Culvert Inventory Tool (VOBCIT) database. All other data from the Vermont Center for Geographic Information. Only named streams are shown.

- HIGHWAYS**
 - INTERSTATE OR DIVIDED HIGHWAY
 - STATE - HARD SURFACE OR PAVED
 - TOWN - HARD SURFACE OR PAVED
 - GRAVEL
 - SOIL OR GRADED AND DRAINED EARTH
 - UNIMPROVED OR PRIMITIVE
 - IMPASSABLE OR UNTRAVELED
 - LEGAL TRAIL
 - DISCONTINUED
 - HIGHWAY CLASS CHANGE
 - RAILROAD
 - INACTIVE RAILROAD
 - CLASS 1
 - CLASS 2
 - CLASS 3
 - CLASS 4
 - LEGAL TRAIL
- BRIDGE OR CULVERT**
 - BRIDGE OR CULVERT > 20'
 - BRIDGE OR CULVERT 6' - 20'
 - VOBCIT BRIDGE
 - VOBCIT CULVERT > 6'
- POLITICAL SUBDIVISIONS**
 - PUBLIC LAND - GREEN MOUNTAIN NATIONAL FOREST
 - PUBLIC LAND - STATE/MUNICIPAL
 - STATE BOUNDARY
 - COUNTY BOUNDARY
 - TOWN BOUNDARY
 - VILLAGE BOUNDARY
 - URBAN COMPACT BOUNDARY
 - WATER BODY
 - STREAM OR BROOK
- FEDERAL CLASSIFICATION IDENTIFIER**
 - FAU URBAN ARTERIAL OR COLLECTOR
 - MA MINOR ARTERIAL
 - MJC MAJOR COLLECTOR
 - MNC MINOR COLLECTOR
 - PA PRINCIPAL ARTERIAL
- Other Symbols:**
 - NFR NATIONAL FOREST ROAD
 - SFH STATE FOREST HIGHWAY
 - P PARK AND RIDE

B34 / C34 STATE BRIDGE OR CULVERT IDENTIFIER
B34 / C34 TOWN BRIDGE OR CULVERT IDENTIFIER

Vermont State Plane Coordinate System
North American Datum of 1983
SPCS_Zone_Identifier: 4400
Geodetic Reference System 80
4,000-meter grid, Easting - Northing

VERMONT
GENERAL HIGHWAY MAP
Town of Newbury
ORANGE COUNTY
Transportation District #7
Prepared by the
Vermont Agency of Transportation
Division of Policy, Planning and Intermodal Development
in cooperation with
U.S. Department of Transportation
Federal Highway Administration
Mileage as of February 10, 2016
Map prepared July 20, 2016
SCALE 1:31,680

TOWN HWY. No.	CLASS 3	CLASS 4	LENGTH IN MILES	TOWN ROAD NAME
52	0.70			ROMANCE LN
52	0.17			OXBOW RD
53	0.27			FULASKI ST
54	0.36			MONTEBELLO RD
55	0.91			MOORE HILL RD
75	0.15			TH 75
75	0.18			OLD COUNTY RD
76	0.04			TH 76
76	0.43			OXBOW RD
77	0.27			COOKMAN RD
79	0.07			CROSS ST
80	0.07			TH 80
81	0.23			PINE ST
TOTAL	3.85	0.00		

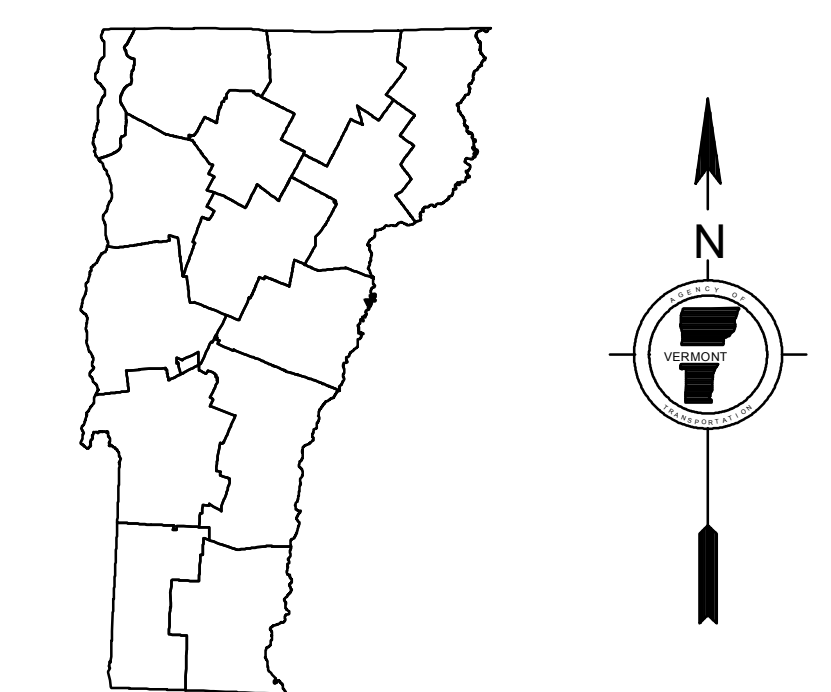
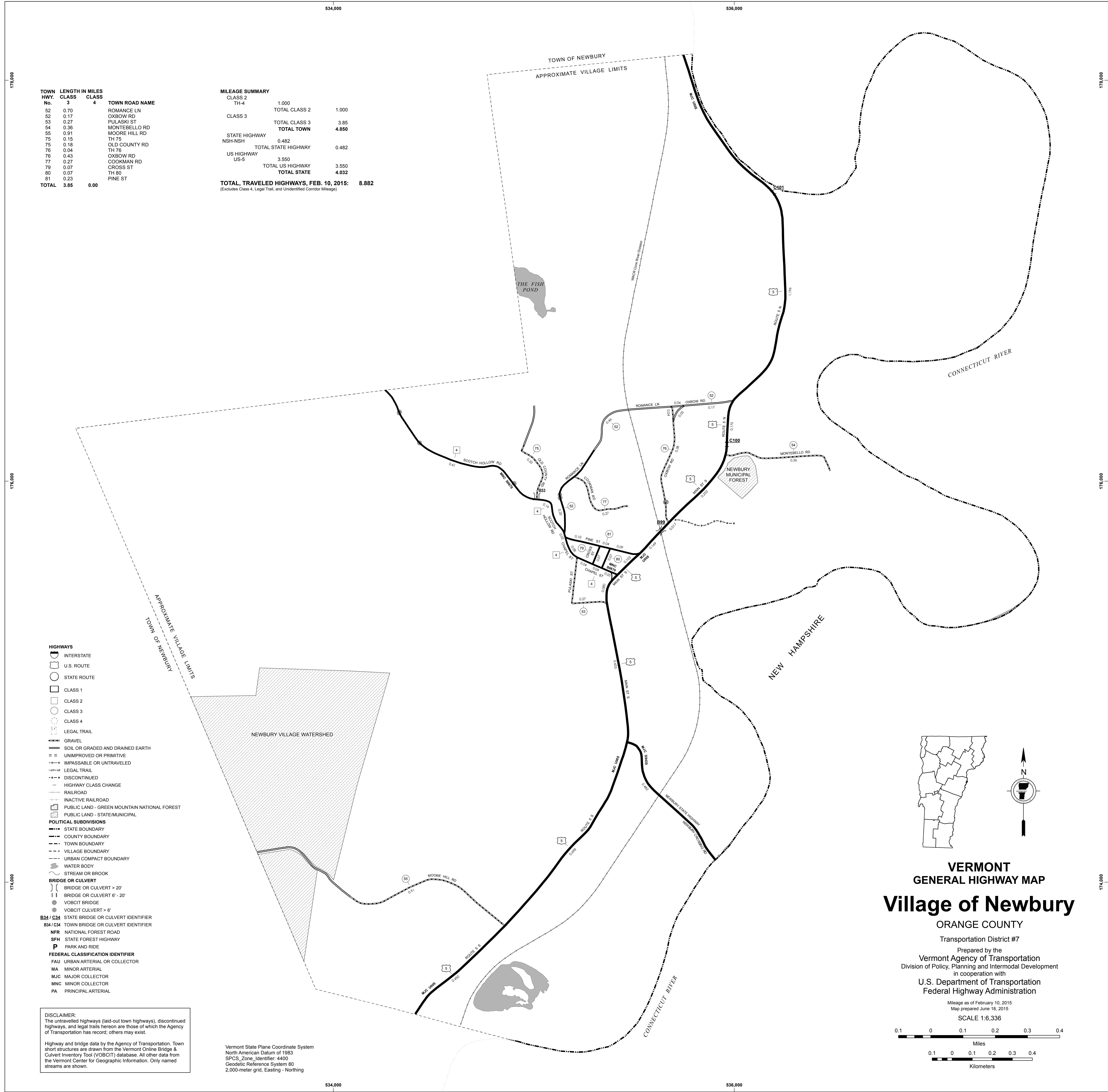
MILEAGE SUMMARY			
CLASS 2			
TH-4	1.000		
	TOTAL CLASS 2	1.000	
CLASS 3			
	TOTAL CLASS 3	3.85	
	TOTAL TOWN	4.850	
STATE HIGHWAY			
NSH-NSH	0.482		
	TOTAL STATE HIGHWAY	0.482	
US HIGHWAY			
US-5	3.550		
	TOTAL US HIGHWAY	3.550	
	TOTAL STATE	4.032	
TOTAL, TRAVELED HIGHWAYS, FEB. 10, 2015:		8.882	
<small>(Excludes Class 4, Legal Trail, and Unidentified Corridor Mileage)</small>			

- HIGHWAYS**
- INTERSTATE
 - U.S. ROUTE
 - STATE ROUTE
 - CLASS 1
 - CLASS 2
 - CLASS 3
 - CLASS 4
 - LEGAL TRAIL
 - GRAVEL
 - SOIL OR GRADED AND DRAINED EARTH
 - UNIMPROVED OR PRIMITIVE
 - IMPASSABLE OR UNTRAVELED
 - LEGAL TRAIL
 - DISCONTINUED
 - HIGHWAY CLASS CHANGE
 - RAILROAD
 - INACTIVE RAILROAD
 - PUBLIC LAND - GREEN MOUNTAIN NATIONAL FOREST
 - PUBLIC LAND - STATE/MUNICIPAL
- POLITICAL SUBDIVISIONS**
- STATE BOUNDARY
 - COUNTY BOUNDARY
 - TOWN BOUNDARY
 - VILLAGE BOUNDARY
 - URBAN COMPACT BOUNDARY
 - WATER BODY
 - STREAM OR BROOK
- BRIDGE OR CULVERT**
- BRIDGE OR CULVERT > 20'
 - BRIDGE OR CULVERT 6' - 20'
 - VOCBIT BRIDGE
 - VOCBIT CULVERT > 6'
- B34 / C34 STATE BRIDGE OR CULVERT IDENTIFIER**
- B34 / C34 TOWN BRIDGE OR CULVERT IDENTIFIER**
- NFR NATIONAL FOREST ROAD
 - SFH STATE FOREST HIGHWAY
 - P PARK AND RIDE
- FEDERAL CLASSIFICATION IDENTIFIER**
- FAU URBAN ARTERIAL OR COLLECTOR
 - MA MINOR ARTERIAL
 - MJC MAJOR COLLECTOR
 - MNC MINOR COLLECTOR
 - PA PRINCIPAL ARTERIAL

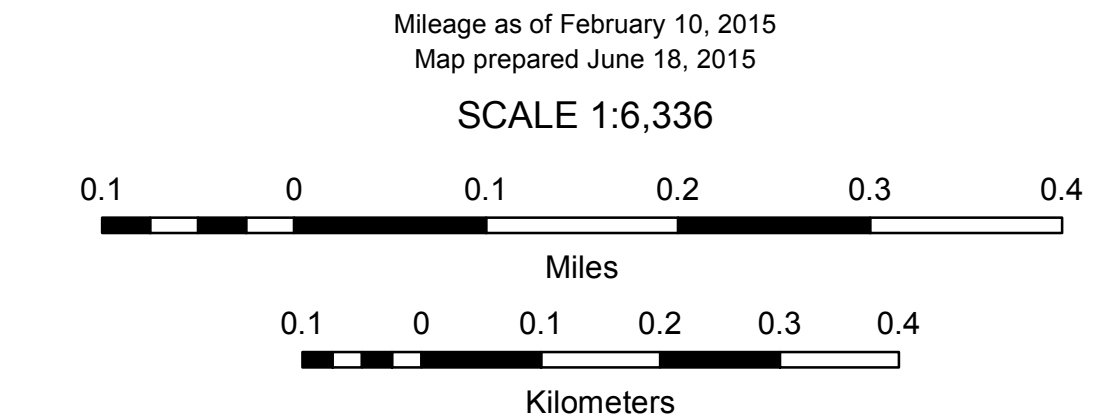
DISCLAIMER:
The untraveled highways (laid-out town highways), discontinued highways, and legal trails hereon are those of which the Agency of Transportation has record; others may exist.

Highway and bridge data by the Agency of Transportation. Town short structures are drawn from the Vermont Online Bridge & Culvert Inventory Tool (VOCBIT) database. All other data from the Vermont Center for Geographic Information. Only named streams are shown.

Vermont State Plane Coordinate System
North American Datum of 1983
SPCS_Zone_Identifier: 4400
Geodetic Reference System 80
2,000-meter grid, Easting - Northing



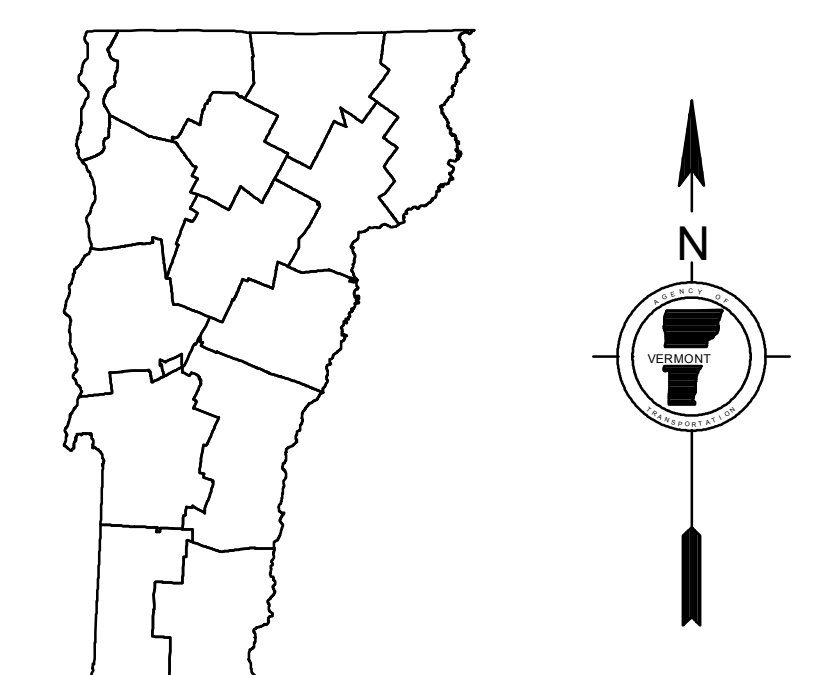
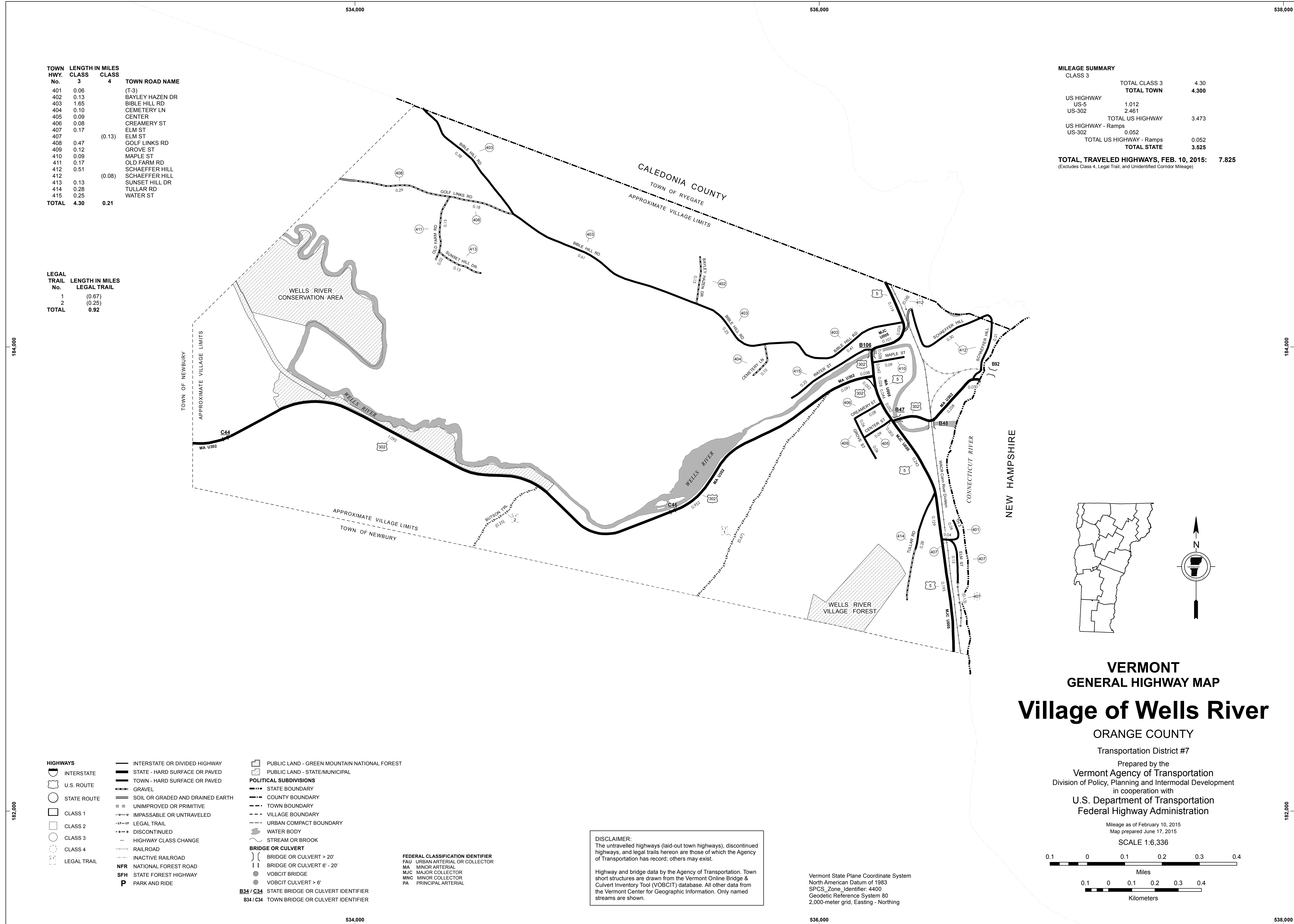
VERMONT
GENERAL HIGHWAY MAP
Village of Newbury
ORANGE COUNTY
Transportation District #7
Prepared by the
Vermont Agency of Transportation
Division of Policy, Planning and Intermodal Development
in cooperation with
U.S. Department of Transportation
Federal Highway Administration



TOWN HWY. No.	LENGTH IN MILES CLASS 3	LENGTH IN MILES CLASS 4	TOWN ROAD NAME
401	0.06		(T-3)
402	0.13		BAYLEY HAZEN DR
403	1.65		BIBLE HILL RD
404	0.10		CEMETERY LN
405	0.09		CENTER
406	0.08		CREAMERY ST
407	0.17		ELM ST
407		(0.13)	ELM ST
408	0.47		GOLF LINKS RD
409	0.12		GROVE ST
410	0.09		MAPLE ST
411	0.17		OLD FARM RD
412	0.51		SCHAEFFER HILL
412		(0.08)	SCHAEFFER HILL
413	0.13		SUNSET HILL DR
414	0.28		TULLAR RD
415	0.25		WATER ST
TOTAL	4.30	0.21	

LEGAL TRAIL No.	LENGTH IN MILES LEGAL TRAIL
1	(0.67)
2	(0.25)
TOTAL	0.92

MILEAGE SUMMARY		
CLASS 3	TOTAL CLASS 3	4.30
	TOTAL TOWN	4.300
US HIGHWAY		
US-5	1.012	
US-302	2.461	
	TOTAL US HIGHWAY	3.473
US HIGHWAY - Ramps		
US-302	0.052	
	TOTAL US HIGHWAY - Ramps	0.052
	TOTAL STATE	3.525
TOTAL, TRAVELED HIGHWAYS, FEB. 10, 2015:		7.825
<small>(Excludes Class 4, Legal Trail, and Unidentified Corridor Mileage)</small>		



VERMONT
GENERAL HIGHWAY MAP
Village of Wells River

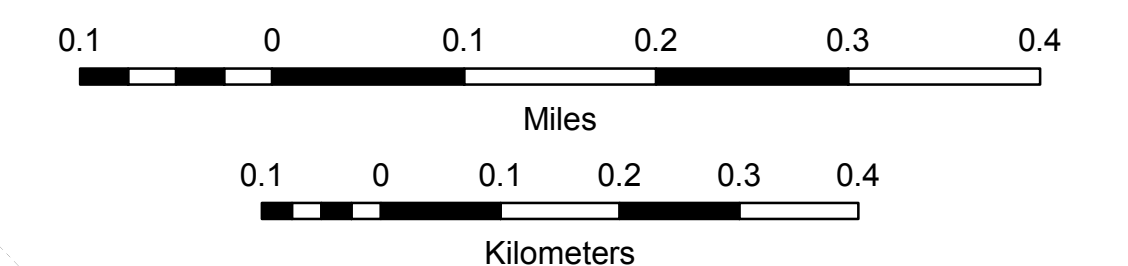
ORANGE COUNTY

Transportation District #7

Prepared by the
Vermont Agency of Transportation
 Division of Policy, Planning and Intermodal Development
 in cooperation with
U.S. Department of Transportation
Federal Highway Administration

Mileage as of February 10, 2015
 Map prepared June 17, 2015

SCALE 1:6,336



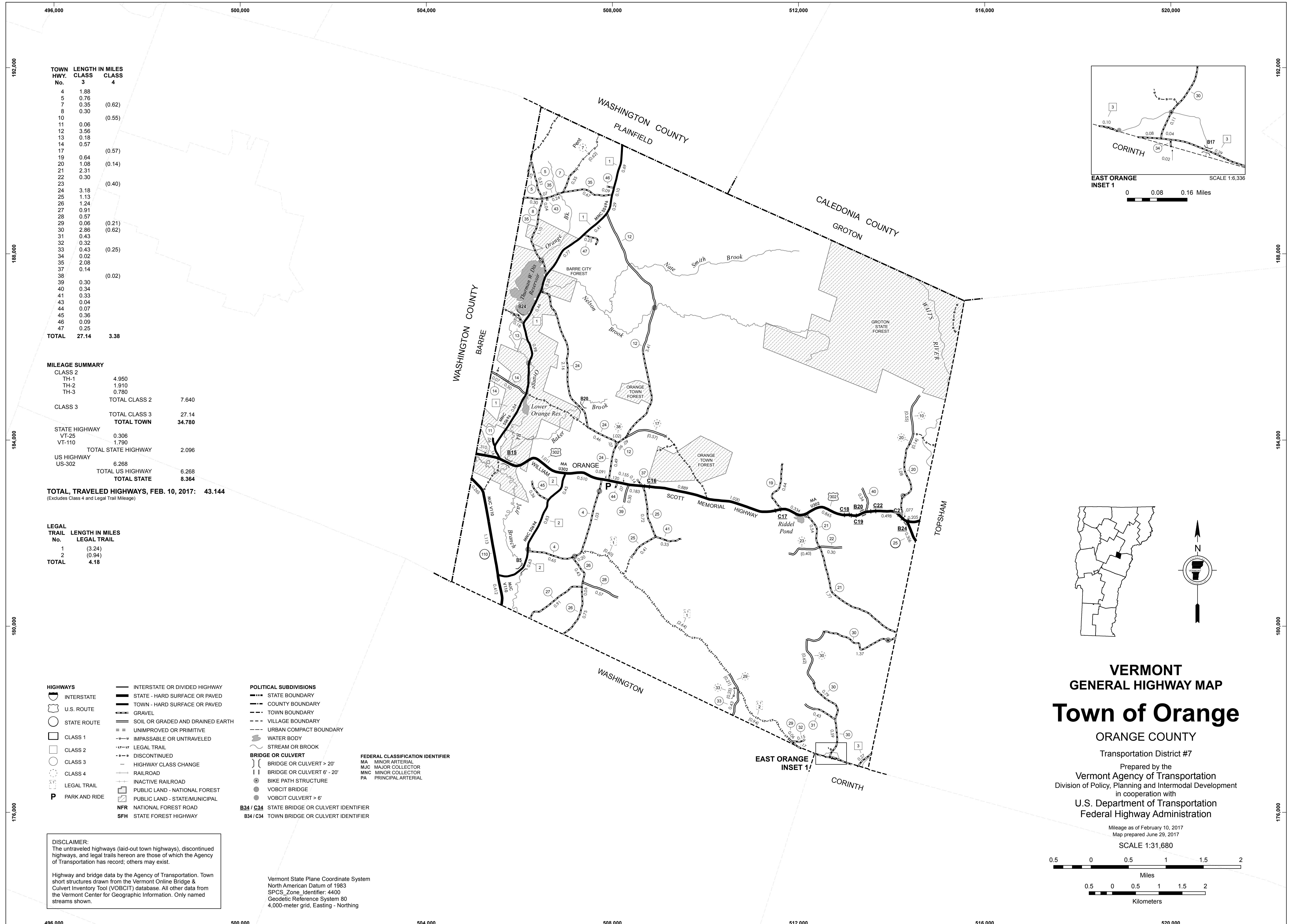
- | | | |
|-----------------|------------------------------------|--|
| HIGHWAYS | — INTERSTATE OR DIVIDED HIGHWAY | ▣ PUBLIC LAND - GREEN MOUNTAIN NATIONAL FOREST |
| — INTERSTATE | — STATE - HARD SURFACE OR PAVED | ▣ PUBLIC LAND - STATE/MUNICIPAL |
| — U.S. ROUTE | — TOWN - HARD SURFACE OR PAVED | POLITICAL SUBDIVISIONS |
| — STATE ROUTE | — GRAVEL | — STATE BOUNDARY |
| — CLASS 1 | — SOIL OR GRADED AND DRAINED EARTH | — COUNTY BOUNDARY |
| — CLASS 2 | — UNIMPROVED OR PRIMITIVE | — TOWN BOUNDARY |
| — CLASS 3 | — IMPASSABLE OR UNTRAVELED | — VILLAGE BOUNDARY |
| — CLASS 4 | — LEGAL TRAIL | — URBAN COMPACT BOUNDARY |
| — LEGAL TRAIL | — DISCONTINUED | — WATER BODY |
| | — HIGHWAY CLASS CHANGE | — STREAM OR BROOK |
| | — RAILROAD | BRIDGE OR CULVERT |
| | — INACTIVE RAILROAD | — BRIDGE OR CULVERT > 20' |
| | NFR NATIONAL FOREST ROAD | — BRIDGE OR CULVERT 6' - 20' |
| | SFH STATE FOREST HIGHWAY | ● VOBCIT BRIDGE |
| | P PARK AND RIDE | ● VOBCIT CULVERT > 6' |
| | | — STATE BRIDGE OR CULVERT IDENTIFIER |
| | | — TOWN BRIDGE OR CULVERT IDENTIFIER |

- FEDERAL CLASSIFICATION IDENTIFIER**
 FAU - URBAN ARTERIAL OR COLLECTOR
 MA - MINOR ARTERIAL
 MJC - MAJOR COLLECTOR
 MNC - MINOR COLLECTOR
 PA - PRINCIPAL ARTERIAL

DISCLAIMER:
 The untraveled highways (laid-out town highways), discontinued highways, and legal trails hereon are those of which the Agency of Transportation has record; others may exist.

Highway and bridge data by the Agency of Transportation. Town short structures are drawn from the Vermont Online Bridge & Culvert Inventory Tool (VOBCIT) database. All other data from the Vermont Center for Geographic Information. Only named streams are shown.

Vermont State Plane Coordinate System
 North American Datum of 1983
 SPCS_Zone_Identifier: 4400
 Geodetic Reference System 80
 2,000-meter grid, Easting - Northing



TOWN HWY. No.	LENGTH IN MILES CLASS 3	CLASS 4
4	1.88	
5	0.76	
7	0.35	(0.62)
8	0.30	
10		(0.55)
11	0.06	
12	3.56	
13	0.18	
14	0.57	
17		(0.57)
19	0.64	
20	1.08	(0.14)
21	2.31	
22	0.30	
23		(0.40)
24	3.18	
25	1.13	
26	1.24	
27	0.91	
28	0.57	
29	0.06	(0.21)
30	2.86	(0.62)
31	0.43	
32	0.32	
33	0.43	(0.25)
34	0.02	
35	2.08	
37	0.14	
38		(0.02)
39	0.30	
40	0.34	
41	0.33	
43	0.04	
44	0.07	
45	0.36	
46	0.09	
47	0.25	
TOTAL	27.14	3.38

MILEAGE SUMMARY

CLASS	TH-1	TH-2	TH-3	TOTAL CLASS	TOTAL TOWN
CLASS 2	4.950	1.910	0.780	7.640	
CLASS 3					27.14
TOTAL CLASS 2				7.640	
TOTAL CLASS 3					27.14
TOTAL TOWN					34.780

STATE HIGHWAY	US HIGHWAY	TOTAL STATE HIGHWAY
VT-25	0.306	
VT-110	1.790	
TOTAL STATE HIGHWAY	2.096	
US-302	6.268	
TOTAL US HIGHWAY	6.268	
TOTAL STATE	8.364	

TOTAL, TRAVELED HIGHWAYS, FEB. 10, 2017: 43.144
(Excludes Class 4 and Legal Trail Mileage)

LEGAL TRAIL

No.	LENGTH IN MILES LEGAL TRAIL
1	(3.24)
2	(0.94)
TOTAL	4.18

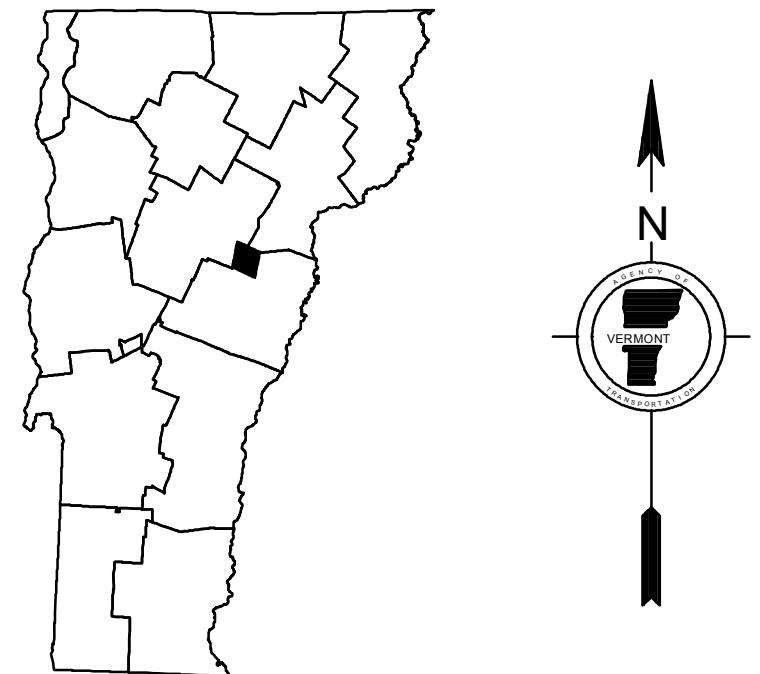
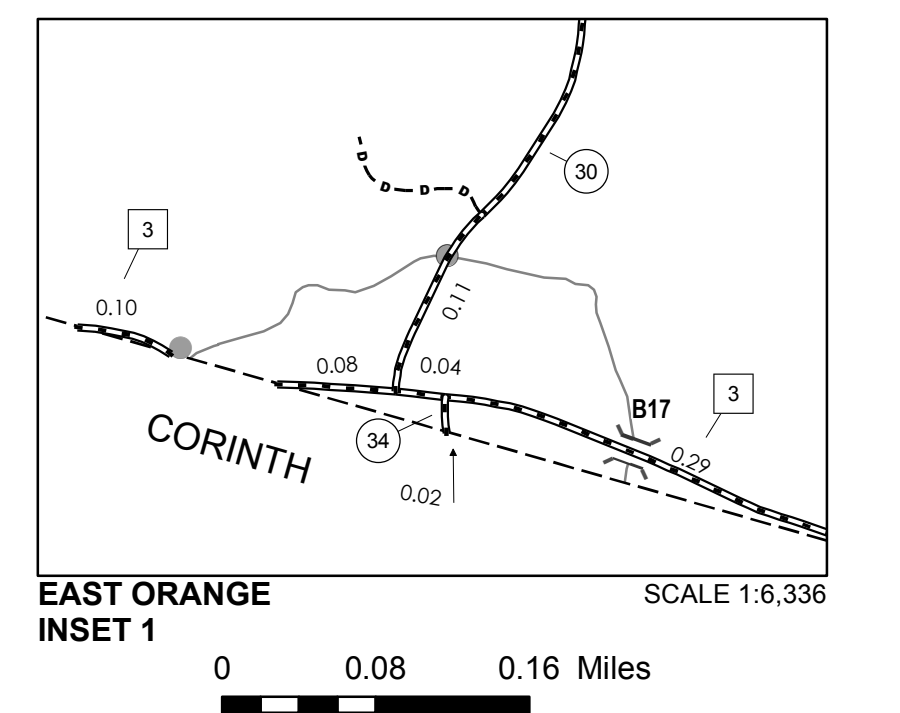
- HIGHWAYS**
- INTERSTATE
 - U.S. ROUTE
 - STATE ROUTE
 - CLASS 1
 - CLASS 2
 - CLASS 3
 - CLASS 4
 - LEGAL TRAIL
 - PARK AND RIDE
- INTERSTATE OR DIVIDED HIGHWAY
 STATE - HARD SURFACE OR PAVED
 TOWN - HARD SURFACE OR PAVED
 GRAVEL
 SOIL OR GRADED AND DRAINED EARTH
 UNIMPROVED OR PRIMITIVE
 IMPASSABLE OR UNTRAVELED
 LEGAL TRAIL
 DISCONTINUED
 HIGHWAY CLASS CHANGE
 RAILROAD
 INACTIVE RAILROAD
 PUBLIC LAND - NATIONAL FOREST
 PUBLIC LAND - STATE/MUNICIPAL
 NATIONAL FOREST ROAD
 STATE FOREST HIGHWAY

- POLITICAL SUBDIVISIONS**
- STATE BOUNDARY
 - COUNTY BOUNDARY
 - TOWN BOUNDARY
 - VILLAGE BOUNDARY
 - URBAN COMPACT BOUNDARY
 - WATER BODY
 - STREAM OR BROOK
- BRIDGE OR CULVERT**
- BRIDGE OR CULVERT > 20'
 - BRIDGE OR CULVERT 6' - 20'
 - BIKE PATH STRUCTURE
 - VOBCIT BRIDGE
 - VOBCIT CULVERT > 6'
- FEDERAL CLASSIFICATION IDENTIFIER**
- MA MINOR ARTERIAL
 - BLK MAJOR COLLECTOR
 - MNC MINOR COLLECTOR
 - PA PRINCIPAL ARTERIAL
- B34 / C34** STATE BRIDGE OR CULVERT IDENTIFIER
B34 / C34 TOWN BRIDGE OR CULVERT IDENTIFIER

DISCLAIMER:
 The untraveled highways (laid-out town highways), discontinued highways, and legal trails hereon are those of which the Agency of Transportation has record; others may exist.

Highway and bridge data by the Agency of Transportation. Town short structures drawn from the Vermont Online Bridge & Culvert Inventory Tool (VOBCIT) database. All other data from the Vermont Center for Geographic Information. Only named streams shown.

Vermont State Plane Coordinate System
 North American Datum of 1983
 SPCS_Zone_Identifier: 4400
 Geodetic Reference System 80
 4,000-meter grid, Easting - Northing

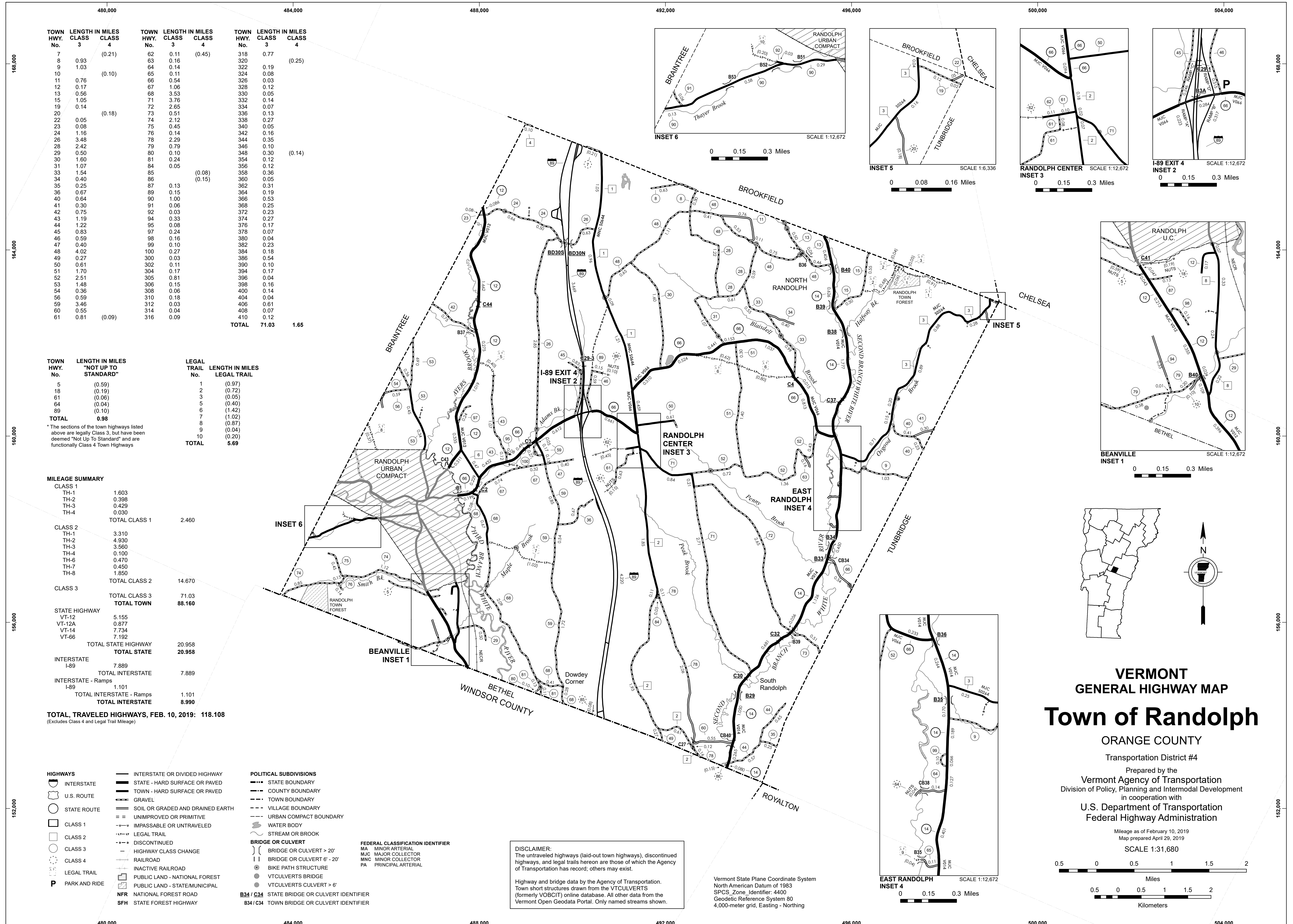


VERMONT
GENERAL HIGHWAY MAP
Town of Orange
 ORANGE COUNTY
 Transportation District #7

Prepared by the
 Vermont Agency of Transportation
 Division of Policy, Planning and Intermodal Development
 in cooperation with
 U.S. Department of Transportation
 Federal Highway Administration

Mileage as of February 10, 2017
 Map prepared June 29, 2017
 SCALE 1:31,680

0.5 0 0.5 1 1.5 2
 Miles
 0.5 0 0.5 1 1.5 2
 Kilometers



TOWN HWY. No.	LENGTH IN MILES CLASS 3	LENGTH IN MILES CLASS 4	TOWN HWY. No.	LENGTH IN MILES CLASS 3	LENGTH IN MILES CLASS 4	TOWN HWY. No.	LENGTH IN MILES CLASS 3	LENGTH IN MILES CLASS 4
7		(0.21)	62	0.11	(0.45)	318	0.77	
8	0.93		63	0.16		320	0.19	(0.25)
9	1.03		64	0.14		322	0.08	
10		(0.10)	65	0.11		324	0.03	
11	0.76		66	0.54		326	0.12	
12	0.17		67	1.06		328	0.05	
13	0.56		68	3.53		330	0.14	
15	1.05		71	3.76		332	0.07	
19	0.14		72	2.65		334	0.13	
22	0.05	(0.18)	73	0.51		336	0.27	
23	0.08		74	2.12		338	0.05	
24	1.16		75	0.45		340	0.12	(0.14)
26	3.48		76	0.14		342	0.12	
28	2.42		78	2.29		344	0.05	
29	0.50		79	0.79		346	0.10	
30	1.60		80	0.10		348	0.12	
31	1.07		81	0.24		354	0.12	
33	1.54		84	0.05		356	0.12	
34	0.40	(0.08)	85	1.54		358	0.36	
35	0.25	(0.15)	86	0.05		360	0.05	
36	0.67		87	0.13		362	0.31	
40	0.64		89	0.15		364	0.19	
41	0.30		90	1.00		366	0.53	
42	0.75		91	0.06		368	0.25	
43	1.19		92	0.03		372	0.23	
44	1.22		94	0.33		374	0.27	
45	0.83		95	0.08		376	0.17	
46	0.59		97	0.24		378	0.07	
47	0.40		98	0.16		380	0.04	
48	4.02		99	0.10		382	0.23	
49	0.27		100	0.27		384	0.18	
50	0.61		300	0.03		386	0.54	
51	1.70		302	0.11		390	0.10	
52	2.51		304	0.17		394	0.17	
53	1.48		305	0.81		396	0.04	
54	0.36		306	0.15		398	0.16	
56	0.59		308	0.06		400	0.14	
59	3.46		310	0.18		404	0.04	
60	0.55	(0.09)	312	0.03		406	0.61	
61	0.81		314	0.04		408	0.07	
			316	0.09		410	0.12	
			TOTAL	71.03	1.65			

TOWN HWY. No.	LENGTH IN MILES "NOT UP TO STANDARD"	LEGAL TRAIL No.	LENGTH IN MILES LEGAL TRAIL
5	(0.59)	1	(0.97)
18	(0.19)	2	(0.72)
61	(0.06)	3	(0.05)
64	(0.04)	5	(0.40)
89	(0.10)	6	(1.42)
TOTAL	0.98	7	(1.02)
		8	(0.87)
		9	(0.04)
		10	(0.20)
		TOTAL	5.69

* The sections of the town highways listed above are legally Class 3, but have been deemed "Not Up To Standard" and are functionally Class 4 Town Highways

MILEAGE SUMMARY			
CLASS 1			
TH-1	1.603		
TH-2	0.398		
TH-3	0.429		
TH-4	0.030		
TOTAL CLASS 1	2.460		
CLASS 2			
TH-1	3.310		
TH-2	4.930		
TH-3	3.560		
TH-4	0.100		
TH-6	0.470		
TH-7	0.450		
TH-8	1.850		
TOTAL CLASS 2	14.670		
CLASS 3			
TOTAL CLASS 3	71.03		
TOTAL TOWN	88.160		
STATE HIGHWAY			
VT-12	5.155		
VT-12A	0.877		
VT-14	7.734		
VT-66	7.192		
TOTAL STATE HIGHWAY	20.958		
TOTAL STATE	20.958		
INTERSTATE			
I-89	7.889		
TOTAL INTERSTATE	7.889		
INTERSTATE - Ramps			
I-89	1.101		
TOTAL INTERSTATE - Ramps	1.101		
TOTAL INTERSTATE	8.990		

TOTAL TRAVELED HIGHWAYS, FEB. 10, 2019: 118.108
 (Excludes Class 4 and Legal Trail Mileage)

- HIGHWAYS**
 - INTERSTATE OR DIVIDED HIGHWAY
 - STATE - HARD SURFACE OR PAVED
 - TOWN - HARD SURFACE OR PAVED
 - GRAVEL
 - SOIL OR GRADED AND DRAINED EARTH
 - UNIMPROVED OR PRIMITIVE
 - IMPASSABLE OR UNTRAVELED
 - LEGAL TRAIL
 - DISCONTINUED
 - HIGHWAY CLASS CHANGE
 - RAILROAD
 - INACTIVE RAILROAD
 - PARK AND RIDE
- POLITICAL SUBDIVISIONS**
 - STATE BOUNDARY
 - COUNTY BOUNDARY
 - TOWN BOUNDARY
 - VILLAGE BOUNDARY
 - URBAN COMPACT BOUNDARY
 - WATER BODY
 - STREAM OR BROOK
- BRIDGE OR CULVERT**
 - BRIDGE OR CULVERT > 20'
 - BRIDGE OR CULVERT 6' - 20'
 - BIKE PATH STRUCTURE
 - VT CULVERTS BRIDGE
 - VT CULVERTS CULVERT > 6'
 - STATE BRIDGE OR CULVERT IDENTIFIER
 - TOWN BRIDGE OR CULVERT IDENTIFIER
- FEDERAL CLASSIFICATION IDENTIFIER**
 - MA MINOR ARTERIAL
 - MJC MAJOR COLLECTOR
 - MNC MINOR COLLECTOR
 - PA PRINCIPAL ARTERIAL
- NFR NATIONAL FOREST ROAD**
- SFH STATE FOREST HIGHWAY**

DISCLAIMER:
 The untraveled highways (laid-out town highways), discontinued highways, and legal trails herein are those of which the Agency of Transportation has record; others may exist.

Highway and bridge data by the Agency of Transportation. Town short structures drawn from the VT CULVERTS (formerly VOBICIT) online database. All other data from the Vermont Open Geodata Portal. Only named streams shown.

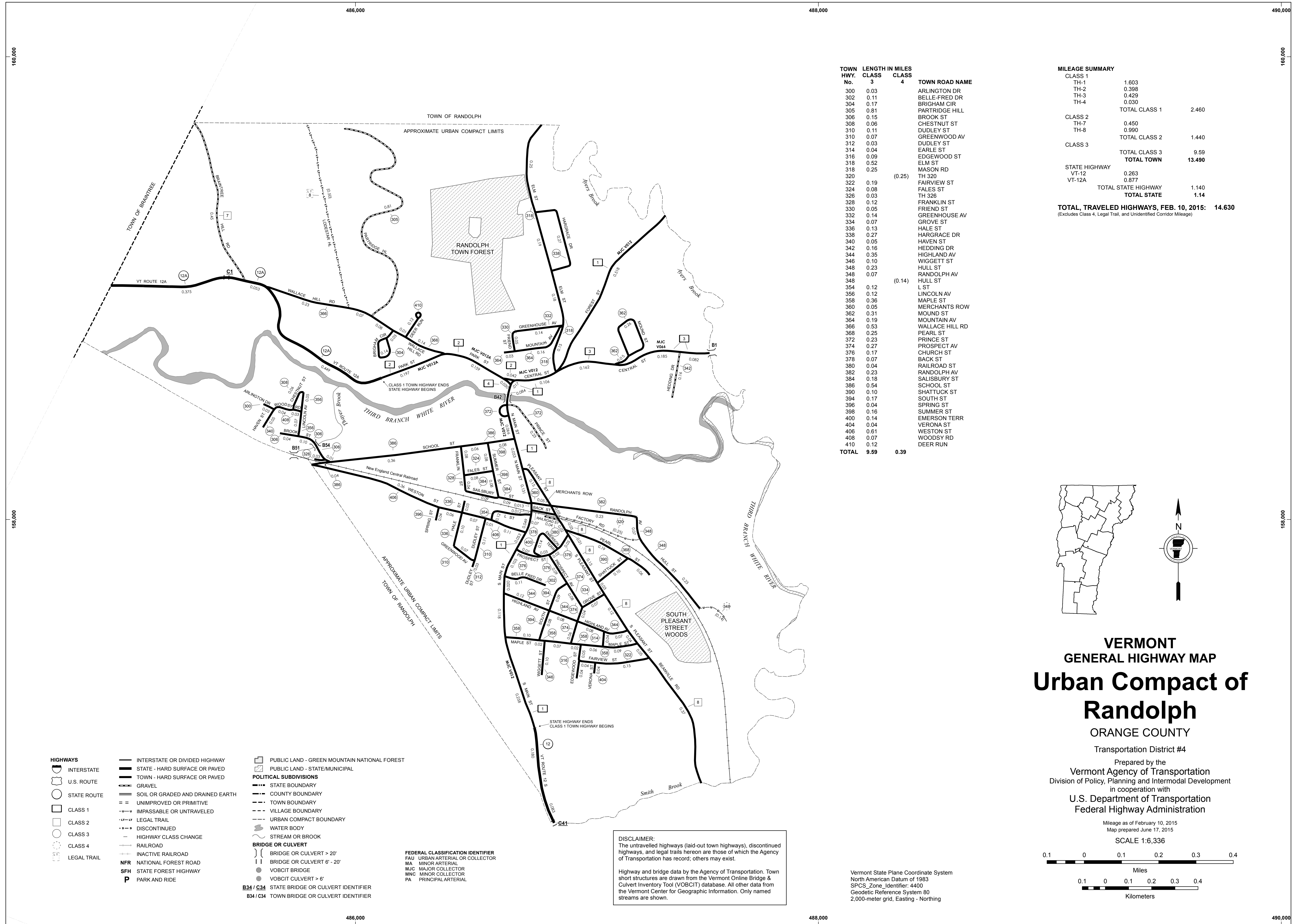
Vermont State Plane Coordinate System
 North American Datum of 1983
 SPCS_Zone_Identifier: 4400
 Geodetic Reference System 80
 4,000-meter grid, Easting - Northing

VERMONT GENERAL HIGHWAY MAP
Town of Randolph
 ORANGE COUNTY
 Transportation District #4

Prepared by the
 Vermont Agency of Transportation
 Division of Policy, Planning and Intermodal Development
 in cooperation with
 U.S. Department of Transportation
 Federal Highway Administration

Mileage as of February 10, 2019
 Map prepared April 29, 2019
 SCALE 1:31,680

0.5 0 0.5 1 1.5 2
 Miles
 0.5 0 0.5 1 1.5 2
 Kilometers



TOWN HWY. No.	CLASS 3	CLASS 4	TOWN ROAD NAME
300	0.03		ARLINGTON DR
302	0.11		BELLE-FRED DR
304	0.17		BRIGHAM CIR
305	0.81		PARTRIDGE HILL
306	0.15		BROOK ST
308	0.06		CHESTNUT ST
310	0.11		DUDLEY ST
310	0.07		GREENWOOD AV
312	0.03		DUDLEY ST
314	0.04		EARLE ST
316	0.09		EDGEWOOD ST
318	0.52		ELM ST
318	0.25		MASON RD
320		(0.25)	TH 320
322	0.19		FAIRVIEW ST
324	0.08		FALES ST
326	0.03		TH 326
328	0.12		FRANKLIN ST
330	0.05		FRIEND ST
332	0.14		GREENHOUSE AV
334	0.07		GROVE ST
336	0.13		HALE ST
338	0.27		HARGRAVE DR
340	0.05		HAVEN ST
342	0.16		HEDDING DR
344	0.35		HIGHLAND AV
346	0.10		WIGGETT ST
348	0.23		HULL ST
348	0.07		RANDOLPH AV
348		(0.14)	HULL ST
354	0.12		L ST
356	0.12		LINCOLN AV
358	0.36		MAPLE ST
360	0.05		MERCHANTS ROW
362	0.31		MOUND ST
364	0.19		MOUNTAIN AV
366	0.53		WALLACE HILL RD
368	0.25		PEARL ST
372	0.23		PRINCE ST
374	0.27		PROSPECT AV
376	0.17		CHURCH ST
378	0.07		BACK ST
380	0.04		RAILROAD ST
382	0.23		RANDOLPH AV
384	0.18		SALISBURY ST
386	0.54		SCHOOL ST
390	0.10		SHATTUCK ST
394	0.17		SOUTH ST
396	0.04		SPRING ST
398	0.16		SUMMER ST
400	0.14		EMERSON TERR
404	0.04		VERONA ST
406	0.61		WESTON ST
408	0.07		WOODSY RD
410	0.12		DEER RUN
TOTAL	9.59	0.39	

MILEAGE SUMMARY

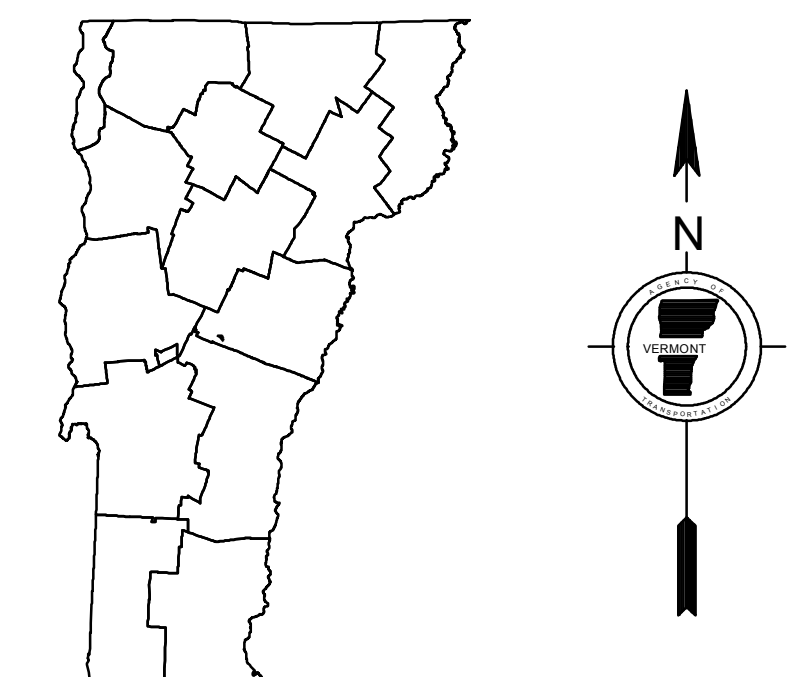
CLASS 1		
TH-1	1.603	
TH-2	0.398	
TH-3	0.429	
TH-4	0.030	
TOTAL CLASS 1	2.460	
CLASS 2		
TH-7	0.450	
TH-8	0.990	
TOTAL CLASS 2	1.440	
CLASS 3		
TOTAL CLASS 3	9.59	
TOTAL TOWN	13.490	
STATE HIGHWAY		
VT-12	0.263	
VT-12A	0.877	
TOTAL STATE HIGHWAY	1.140	
TOTAL STATE	1.14	
TOTAL TRAVELED HIGHWAYS, FEB. 10, 2015:	14.630	

(Excludes Class 4, Legal Trail, and Unidentified Corridor Mileage)

- HIGHWAYS**
- INTERSTATE
 - U.S. ROUTE
 - STATE ROUTE
 - CLASS 1
 - CLASS 2
 - CLASS 3
 - CLASS 4
 - LEGAL TRAIL
- INTERSTATE OR DIVIDED HIGHWAY
STATE - HARD SURFACE OR PAVED
TOWN - HARD SURFACE OR PAVED
GRAVEL
SOIL OR GRADED AND DRAINED EARTH
UNIMPROVED OR PRIMITIVE
IMPASSABLE OR UNTRAVELED
LEGAL TRAIL
DISCONTINUED
HIGHWAY CLASS CHANGE
RAILROAD
INACTIVE RAILROAD
NFR NATIONAL FOREST ROAD
SFH STATE FOREST HIGHWAY
P PARK AND RIDE
- PUBLIC LAND - GREEN MOUNTAIN NATIONAL FOREST
PUBLIC LAND - STATE/MUNICIPAL
- POLITICAL SUBDIVISIONS**
- STATE BOUNDARY
 - COUNTY BOUNDARY
 - TOWN BOUNDARY
 - VILLAGE BOUNDARY
 - URBAN COMPACT BOUNDARY
- WATER BODY
STREAM OR BROOK
- BRIDGE OR CULVERT**
- BRIDGE OR CULVERT > 20'
 - BRIDGE OR CULVERT 6' - 20'
 - VOBCIT BRIDGE
 - VOBCIT CULVERT > 6'
 - STATE BRIDGE OR CULVERT IDENTIFIER
 - TOWN BRIDGE OR CULVERT IDENTIFIER
- FEDERAL CLASSIFICATION IDENTIFIER**
- FAU URBAN ARTERIAL OR COLLECTOR
 - MA MINOR ARTERIAL
 - MJC MAJOR COLLECTOR
 - MNC MINOR COLLECTOR
 - PA PRINCIPAL ARTERIAL

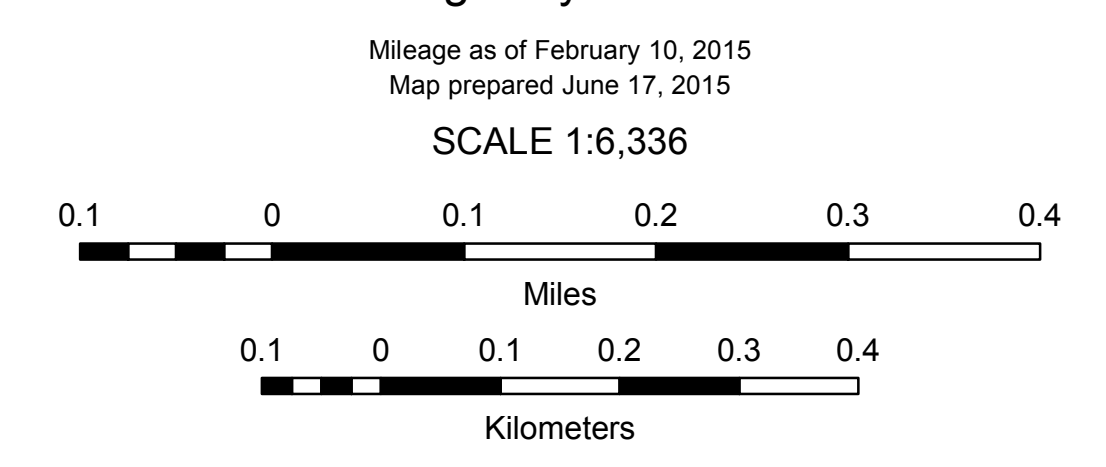
DISCLAIMER:
The untraveled highways (laid-out town highways), discontinued highways, and legal trails herein are those of which the Agency of Transportation has record; others may exist.

Highway and bridge data by the Agency of Transportation. Town short structures are drawn from the Vermont Online Bridge & Culvert Inventory Tool (VOBCIT) database. All other data from the Vermont Center for Geographic Information. Only named streams are shown.



**VERMONT
GENERAL HIGHWAY MAP
Urban Compact of
Randolph
ORANGE COUNTY**

Transportation District #4
Prepared by the
Vermont Agency of Transportation
Division of Policy, Planning and Intermodal Development
in cooperation with
U.S. Department of Transportation
Federal Highway Administration



TOWN HWY. No.	LENGTH IN MILES CLASS 3	CLASS 4
4	2.28	
5	5.20	
6	4.20	
7	2.80	
8		(0.35)
9	0.04	(0.50)
10	1.61	
11	1.15	
12	0.66	(0.60)
13	1.96	
15	0.85	
16	1.46	
17		(0.35)
18	0.84	
19	0.58	
20	0.65	
21	0.95	
22	0.70	
23	2.34	(0.70)
24	2.91	(1.00)
25	0.17	
26	1.73	(0.34)
27	1.19	(0.77)
28	1.15	
29		(0.07)
30	0.25	(1.36)
31	1.07	
33	0.54	
34		(0.75)
35	2.13	
36	0.75	
37	0.68	
38	0.29	
39	0.20	
40	2.30	
41	1.75	
42		(0.28)
43	1.25	
44	0.32	(0.13)
45	0.40	(0.75)
46	0.49	(0.65)
47	0.40	(0.65)
48	1.35	
49		(1.18)
50	0.05	
51	0.10	
52	0.16	
54		(0.50)
55	0.06	
56	0.12	
57	0.11	
58		(0.19)
59	0.07	(0.04)
60	0.31	
61	0.02	
62	0.11	
63	0.12	
64		(0.05)
65	0.12	
66	0.35	
68	0.10	
69	0.50	(0.84)
70		(0.45)
71	0.30	
74	0.06	
75		(0.35)
76		(0.01)
77		(0.01)
78		(0.16)
TOTAL	51.85	12.38

MILEAGE SUMMARY

CLASS 2			
TH-1	4.630		
TH-2	5.790		
TH-3	5.320		
TOTAL CLASS 2	15.740		
CLASS 3			
TOTAL CLASS 3	51.85		
TOTAL TOWN	67.590		
TOTAL STATE	0.000		

TOTAL, TRAVELED HIGHWAYS, FEB. 10, 2020: 67.590
(Excludes Class 4 and Legal Trail Mileage)

TOWN HWY. No.	LENGTH IN MILES "NOT UP TO STANDARD"
19	(0.30)
46	(0.09)
59	(0.08)
TOTAL	0.47

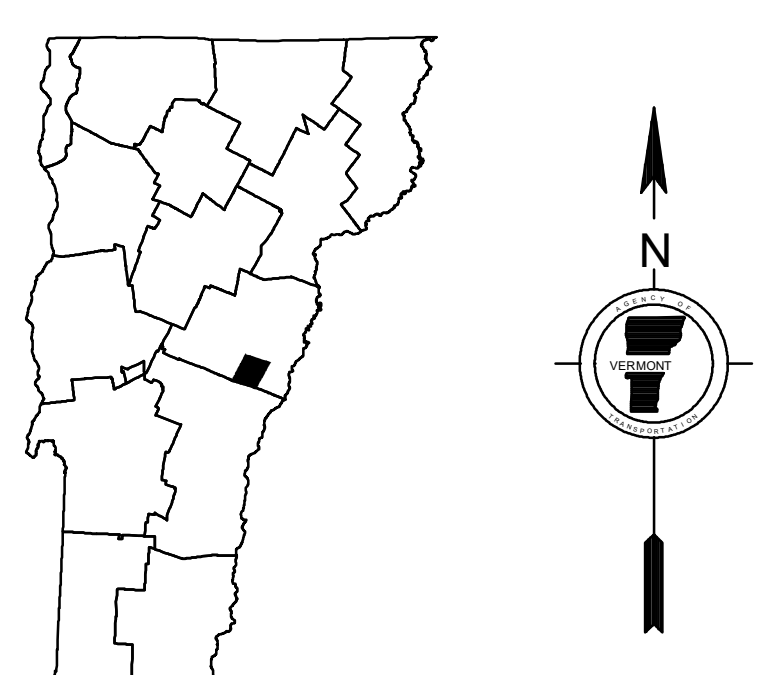
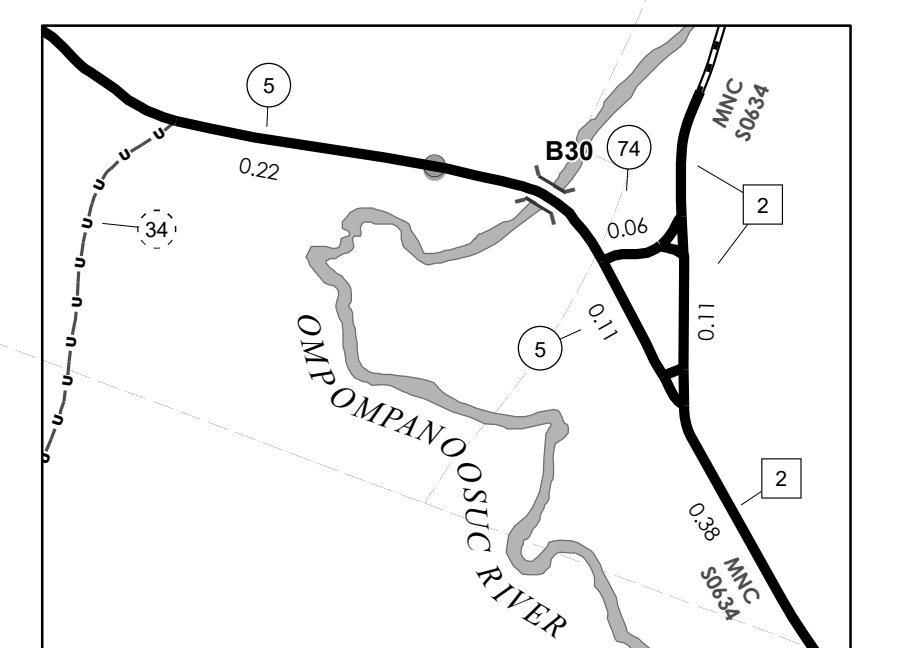
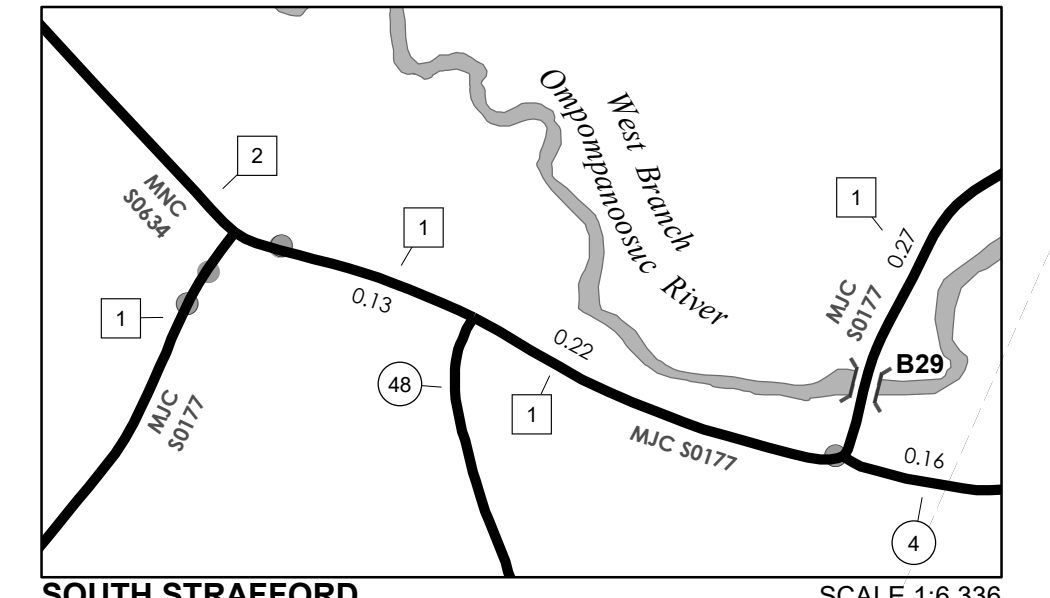
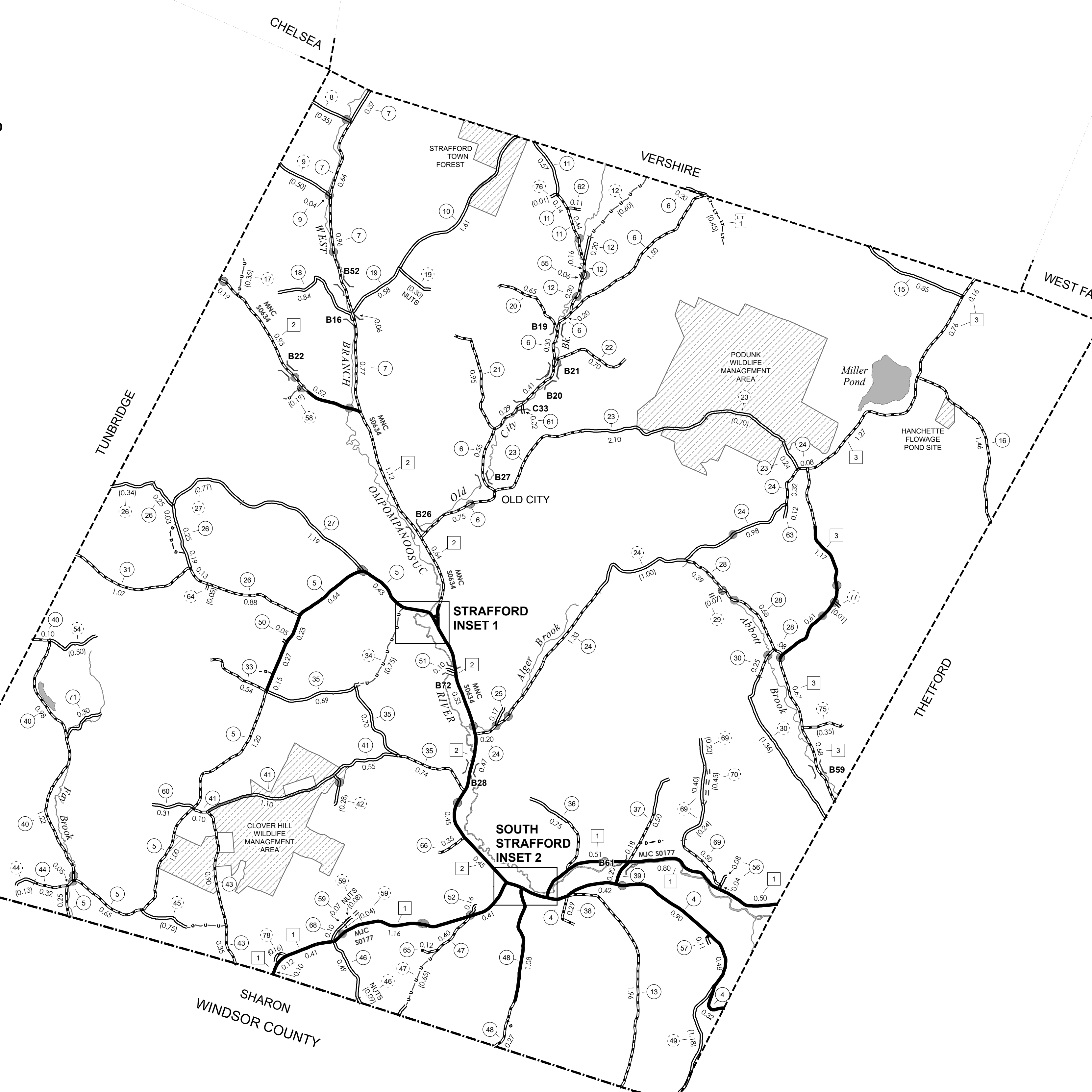
* The sections of the town highways listed above are legally Class 3, but have been deemed "Not Up To Standard" and are functionally Class 4 Town Highways

LEGAL TRAIL No.	LENGTH IN MILES LEGAL TRAIL
1	(0.45)
TOTAL	0.45

DISCLAIMER:
The untraveled highways (laid-out town highways), discontinued highways, and legal trails herein are those of which the Agency of Transportation has record; others may exist.

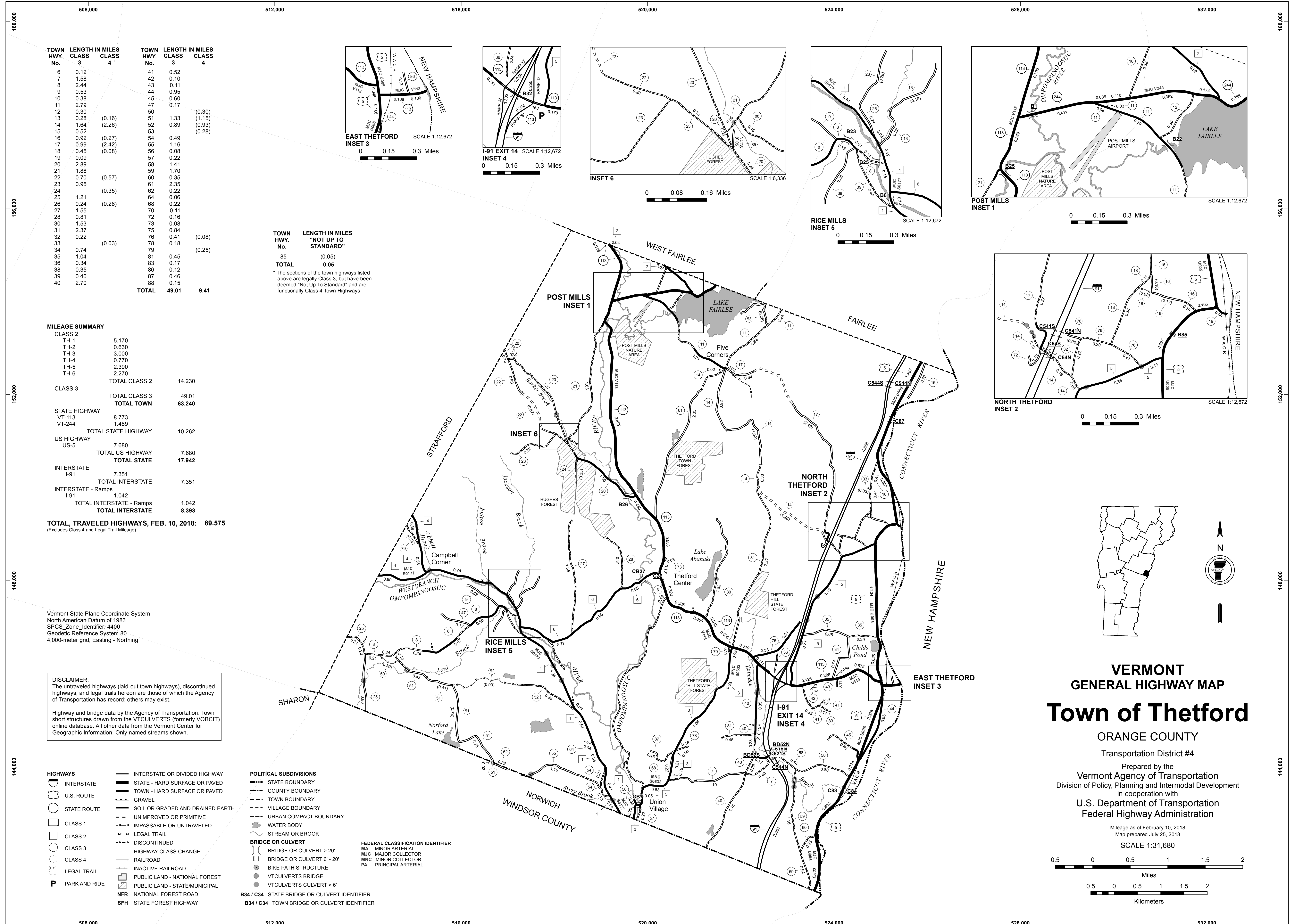
Highway and bridge data by the Agency of Transportation. Town short structures drawn from the VT CULVERTS (formerly VOBCIT) online database. All other data from the Vermont Open Geodata Portal. Only named streams shown.

- | | | |
|---------------------------------|------------------------------------|---|
| HIGHWAYS | — INTERSTATE OR DIVIDED HIGHWAY | — STATE BOUNDARY |
| — STATE - HARD SURFACE OR PAVED | — TOWN - HARD SURFACE OR PAVED | — COUNTY BOUNDARY |
| — U.S. ROUTE | — GRAVEL | — TOWN BOUNDARY |
| — STATE ROUTE | — SOIL OR GRADED AND DRAINED EARTH | — VILLAGE BOUNDARY |
| — CLASS 1 | — UNIMPROVED OR PRIMITIVE | — URBAN COMPACT BOUNDARY |
| — CLASS 2 | — IMPASSABLE OR UNTRAVELED | — WATER BODY |
| — CLASS 3 | — LEGAL TRAIL | — STREAM OR BROOK |
| — CLASS 4 | — DISCONTINUED | BRIDGE OR CULVERT |
| — LEGAL TRAIL | — HIGHWAY CLASS CHANGE | — BRIDGE OR CULVERT > 20' |
| P PARK AND RIDE | — RAILROAD | — BRIDGE OR CULVERT 6' - 20' |
| | — INACTIVE RAILROAD | — BIKE PATH STRUCTURE |
| | — PUBLIC LAND - NATIONAL FOREST | — VTCULVERTS BRIDGE |
| | — PUBLIC LAND - STATE/MUNICIPAL | — VTCULVERTS CULVERT > 6' |
| | — NATIONAL FOREST ROAD | B34 / C34 STATE BRIDGE OR CULVERT IDENTIFIER |
| | — SFH STATE FOREST HIGHWAY | B34 / C34 TOWN BRIDGE OR CULVERT IDENTIFIER |
| | | FEDERAL CLASSIFICATION IDENTIFIER |
| | | MA MINOR ARTERIAL |
| | | MJC MAJOR COLLECTOR |
| | | MNC MINOR COLLECTOR |
| | | PA PRINCIPAL ARTERIAL |



VERMONT
GENERAL HIGHWAY MAP
Town of Strafford
ORANGE COUNTY
Transportation District #4
Prepared by the
Vermont Agency of Transportation
Division of Policy, Planning and Intermodal Development
in cooperation with
U.S. Department of Transportation
Federal Highway Administration
Mileage as of February 10, 2020
Map prepared November 03, 2020
SCALE 1:31,680

0.5 0 0.5 1 1.5 2
Miles
0.5 0 0.5 1 1.5 2
Kilometers



TOWN HWY. No.	CLASS 3	LENGTH IN MILES	TOWN HWY. No.	CLASS 3	LENGTH IN MILES	TOWN HWY. No.	CLASS 4	LENGTH IN MILES
6		0.12	41		0.52			
7		1.58	42		0.10			
8		2.44	43		0.11			
9		0.53	44		0.95			
10		0.38	45		0.60			
11		2.79	47		0.17			
12		0.30	50					(0.30)
13		0.28	51		1.33			(1.15)
14		1.64	52		0.89			(0.93)
15		0.52	53					(0.28)
16		0.92	54		0.49			
17		0.99	55		1.16			
18		0.45	56		0.08			
19		0.09	57		0.22			
20		2.89	58		1.41			
21		1.88	59		1.70			
22		0.70	60		0.35			
23		0.95	61		2.35			
24			62		0.22			
25		1.21	64		0.06			
26		0.24	68		0.22			
27		1.55	70		0.11			
28		0.81	72		0.16			
30		1.53	73		0.08			
31		2.37	75		0.84			
32		0.22	76		0.41			(0.08)
33			78		0.18			
34		0.74	79					(0.25)
35		1.04	81		0.45			
36		0.34	83		0.17			
38		0.35	86		0.12			
39		0.40	87		0.46			
40		2.70	88		0.15			
TOTAL		49.01	TOTAL		9.41			

TOWN HWY. No.	LENGTH IN MILES "NOT UP TO STANDARD"
85	(0.05)
TOTAL	0.05

* The sections of the town highways listed above are legally Class 3, but have been deemed "Not Up To Standard" and are functionally Class 4 Town Highways

MILEAGE SUMMARY

CLASS 2		
TH-1	5,170	
TH-2	0,630	
TH-3	3,000	
TH-4	0,770	
TH-5	2,390	
TH-6	2,270	
TOTAL CLASS 2	14,230	
TOTAL CLASS 3	49.01	
TOTAL TOWN	63,240	
STATE HIGHWAY		
VT-113	8,773	
VT-244	1,489	
TOTAL STATE HIGHWAY	10,262	
US HIGHWAY		
US-5	7,680	
TOTAL US HIGHWAY	7,680	
TOTAL STATE	17,942	
INTERSTATE		
I-91	7,351	
TOTAL INTERSTATE	7,351	
INTERSTATE - Ramps		
I-91	1,042	
TOTAL INTERSTATE - Ramps	1,042	
TOTAL INTERSTATE	8,393	
TOTAL, TRAVELED HIGHWAYS, FEB. 10, 2018:	89,575	

(Excludes Class 4 and Legal Trail Mileage)

Vermont State Plane Coordinate System
 North American Datum of 1983
 SPCS_Zone_Identifier: 4400
 Geodetic Reference System 80
 4,000-meter grid, Easting - Northing

DISCLAIMER:
 The untraveled highways (laid-out town highways), discontinued highways, and legal trails hereon are those of which the Agency of Transportation has record; others may exist.

Highway and bridge data by the Agency of Transportation. Town short structures drawn from the VT CULVERTS (formerly VOBICIT) online database. All other data from the Vermont Center for Geographic Information. Only named streams shown.

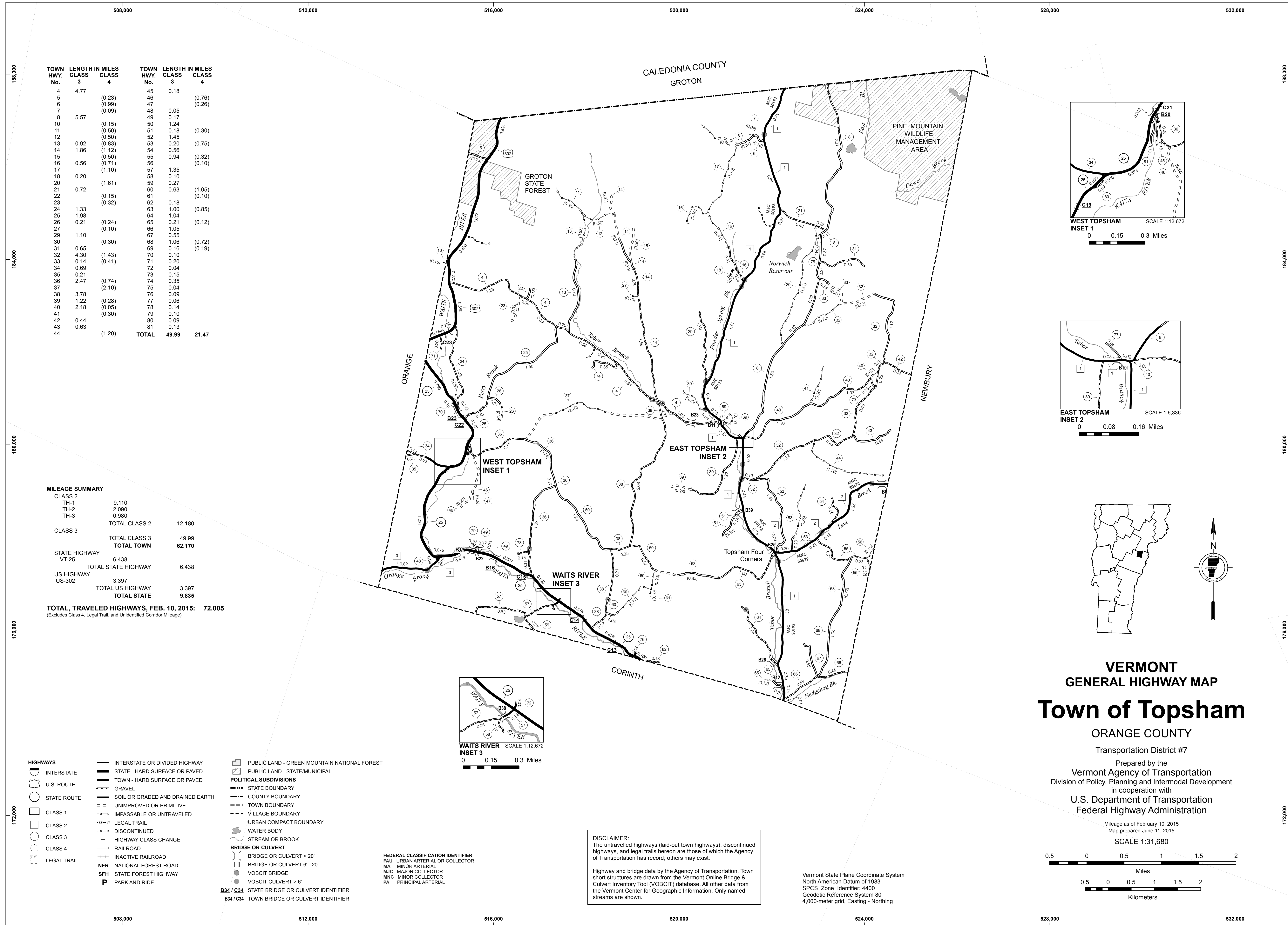
- HIGHWAYS**
- INTERSTATE
 - U.S. ROUTE
 - STATE ROUTE
 - CLASS 1
 - CLASS 2
 - CLASS 3
 - CLASS 4
 - LEGAL TRAIL
 - PARK AND RIDE
 - INTERSTATE OR DIVIDED HIGHWAY
 - STATE - HARD SURFACE OR PAVED
 - TOWN - HARD SURFACE OR PAVED
 - GRAVEL
 - SOIL OR GRADED AND DRAINED EARTH
 - UNIMPROVED OR PRIMITIVE
 - IMPASSABLE OR UNTRAVELED
 - LEGAL TRAIL
 - DISCONTINUED
 - HIGHWAY CLASS CHANGE
 - RAILROAD
 - INACTIVE RAILROAD
 - PUBLIC LAND - NATIONAL FOREST
 - PUBLIC LAND - STATE/MUNICIPAL
 - NATIONAL FOREST ROAD
 - STATE FOREST HIGHWAY

- POLITICAL SUBDIVISIONS**
- STATE BOUNDARY
 - COUNTY BOUNDARY
 - TOWN BOUNDARY
 - VILLAGE BOUNDARY
 - URBAN COMPACT BOUNDARY
 - WATER BODY
 - STREAM OR BROOK
- BRIDGE OR CULVERT**
- BRIDGE OR CULVERT > 20'
 - BRIDGE OR CULVERT 6' - 20'
 - BIKE PATH STRUCTURE
 - VT CULVERTS BRIDGE
 - VT CULVERTS CULVERT > 6'
 - B34 / C34 STATE BRIDGE OR CULVERT IDENTIFIER
 - B34 / C34 TOWN BRIDGE OR CULVERT IDENTIFIER

- FEDERAL CLASSIFICATION IDENTIFIER**
- MA MINOR ARTERIAL
 - MJC MAJOR COLLECTOR
 - MNC MINOR COLLECTOR
 - PA PRINCIPAL ARTERIAL

VERMONT GENERAL HIGHWAY MAP
Town of Thetford
 ORANGE COUNTY
 Transportation District #4
 Prepared by the
 Vermont Agency of Transportation
 Division of Policy, Planning and Intermodal Development
 in cooperation with
 U.S. Department of Transportation
 Federal Highway Administration

Mileage as of February 10, 2018
 Map prepared July 25, 2018
 SCALE 1:31,680

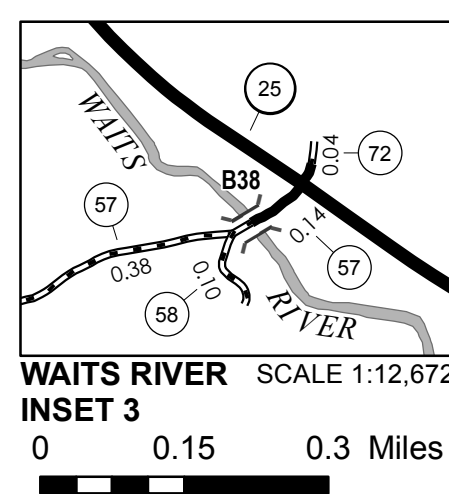
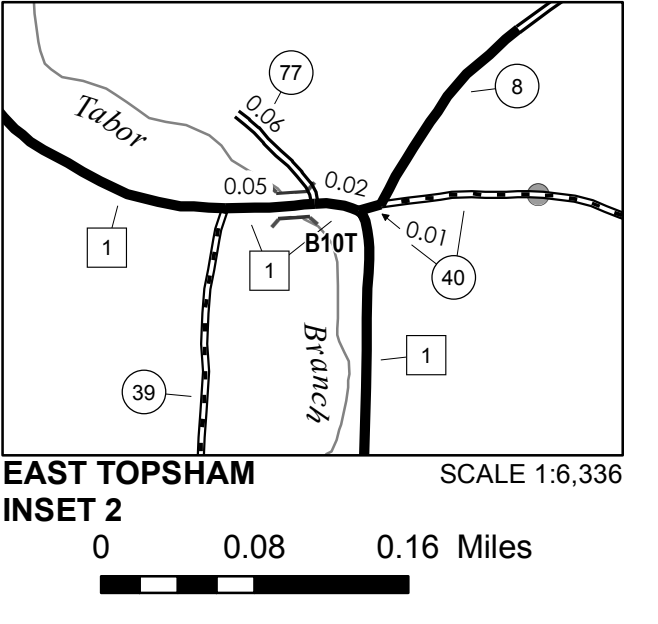
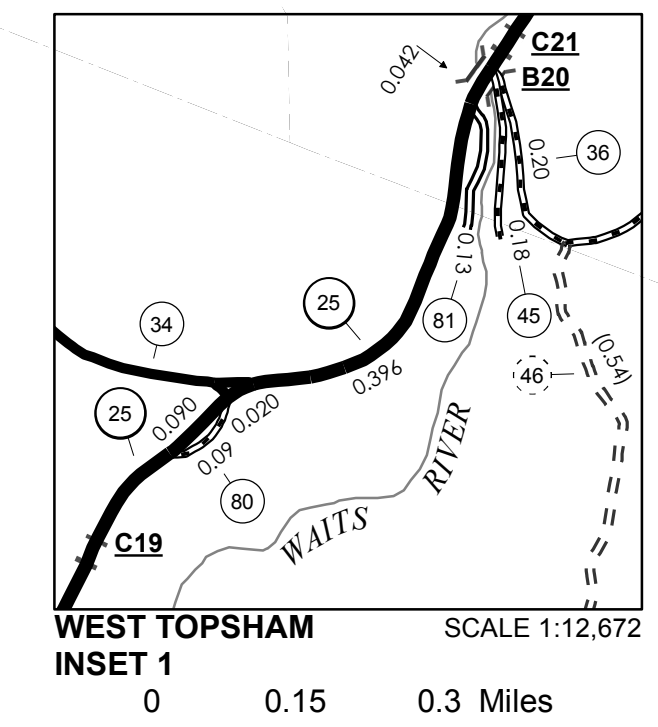


TOWN HWY. No.	LENGTH IN MILES CLASS 3	LENGTH IN MILES CLASS 4	TOWN HWY. No.	LENGTH IN MILES CLASS 3	LENGTH IN MILES CLASS 4
4	4.77		45	0.18	
5		(0.23)	46		(0.76)
6		(0.99)	47		(0.26)
7		(0.09)	48	0.05	
8	5.57		49	0.17	
10		(0.15)	50	1.24	
11		(0.50)	51	0.18	(0.30)
12		(0.50)	52	1.45	
13	0.92	(0.83)	53	0.20	(0.75)
14	1.86	(1.12)	54	0.56	
15		(0.50)	55	0.94	(0.32)
16	0.56	(0.71)	56		(0.10)
17		(1.10)	57	1.35	
18	0.20		58	0.10	
20		(1.61)	59	0.27	
21	0.72		60	0.63	(1.05)
22		(0.15)	61		(0.10)
23		(0.32)	62	0.18	
24	1.33		63	1.00	
25	1.98		64	1.04	
26	0.21	(0.24)	65	0.21	(0.12)
27		(0.10)	66	1.05	
29	1.10		67	0.55	
30		(0.30)	68	1.06	(0.72)
31	0.65		69	0.16	(0.19)
32	4.30	(1.43)	70	0.10	
33	0.14	(0.41)	71	0.20	
34	0.69		72	0.04	
35	0.21		73	0.15	
36	2.47	(0.74)	74	0.35	
37		(2.10)	75	0.04	
38	3.78		76	0.09	
39	1.22	(0.28)	77	0.06	
40	2.18	(0.05)	78	0.14	
41		(0.30)	79	0.10	
42	0.44		80	0.09	
43	0.63		81	0.13	
44		(1.20)	TOTAL	49.99	21.47

MILEAGE SUMMARY

CLASS 2		
TH-1	9.110	
TH-2	2.090	
TH-3	0.980	
TOTAL CLASS 2	12.180	
CLASS 3		
TOTAL CLASS 3	49.99	
TOTAL TOWN	62.170	
STATE HIGHWAY		
VT-25	6.438	
TOTAL STATE HIGHWAY	6.438	
US HIGHWAY		
US-302	3.397	
TOTAL US HIGHWAY	3.397	
TOTAL STATE	9.835	

TOTAL, TRAVELED HIGHWAYS, FEB. 10, 2015: 72.005
 (Excludes Class 4, Legal Trail, and Unidentified Corridor Mileage)



- HIGHWAYS**
- INTERSTATE
 - STATE - HARD SURFACE OR PAVED
 - TOWN - HARD SURFACE OR PAVED
 - GRAVEL
 - SOIL OR GRADED AND DRAINED EARTH
 - UNIMPROVED OR PRIMITIVE
 - IMPASSABLE OR UNTRAVELED
 - LEGAL TRAIL
 - DISCONTINUED
 - HIGHWAY CLASS CHANGE
 - RAILROAD
 - INACTIVE RAILROAD
 - NATIONAL FOREST ROAD
 - STATE FOREST HIGHWAY
 - PARK AND RIDE
- PUBLIC LAND - GREEN MOUNTAIN NATIONAL FOREST**
- PUBLIC LAND - STATE/MUNICIPAL
- POLITICAL SUBDIVISIONS**
- STATE BOUNDARY
 - COUNTY BOUNDARY
 - TOWN BOUNDARY
 - VILLAGE BOUNDARY
 - URBAN COMPACT BOUNDARY
 - WATER BODY
 - STREAM OR BROOK
- BRIDGE OR CULVERT**
- BRIDGE OR CULVERT > 20'
 - BRIDGE OR CULVERT 6' - 20'
 - VOBCIT BRIDGE
 - VOBCIT CULVERT > 6'
 - STATE BRIDGE OR CULVERT IDENTIFIER
 - TOWN BRIDGE OR CULVERT IDENTIFIER
- FEDERAL CLASSIFICATION IDENTIFIER**
- FAU URBAN ARTERIAL OR COLLECTOR
 - MA MINOR ARTERIAL
 - MJC MAJOR COLLECTOR
 - MNC MINOR COLLECTOR
 - PA PRINCIPAL ARTERIAL

DISCLAIMER:
 The untraveled highways (laid-out town highways), discontinued highways, and legal trails hereon are those of which the Agency of Transportation has record; others may exist.

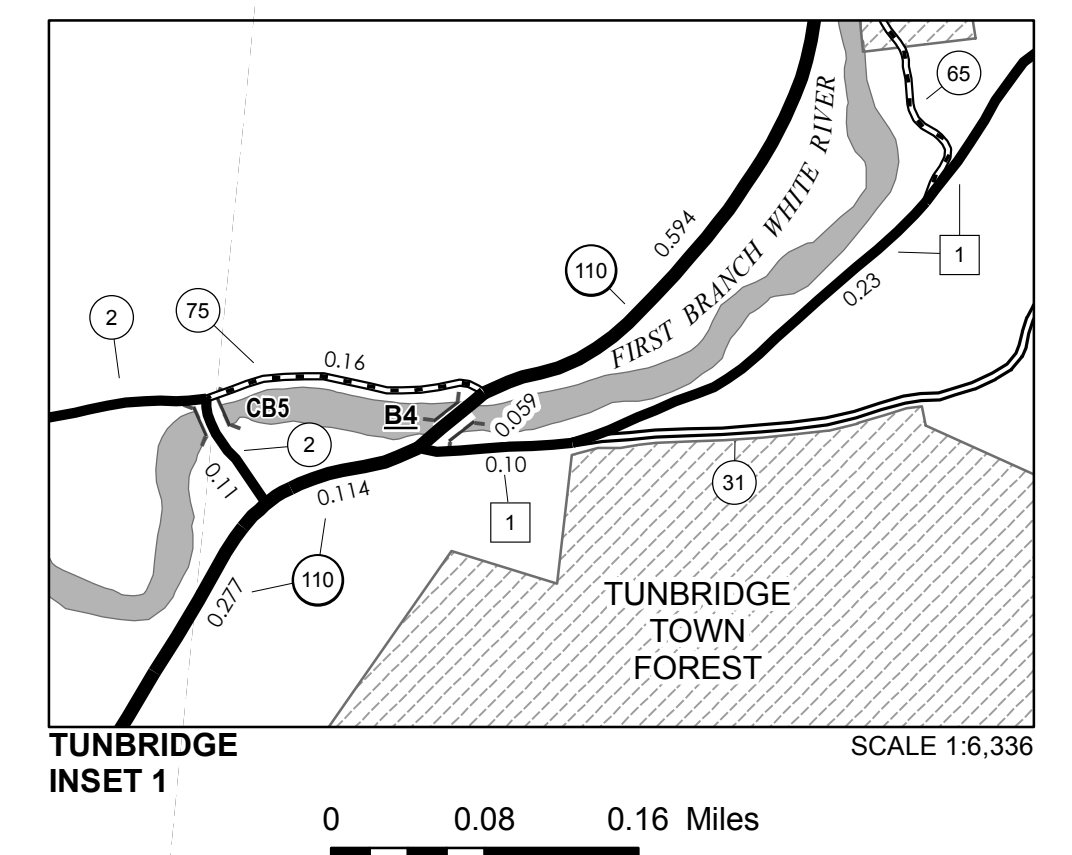
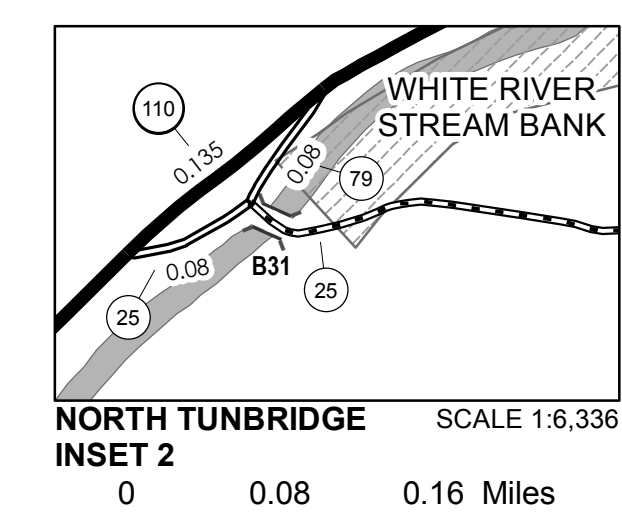
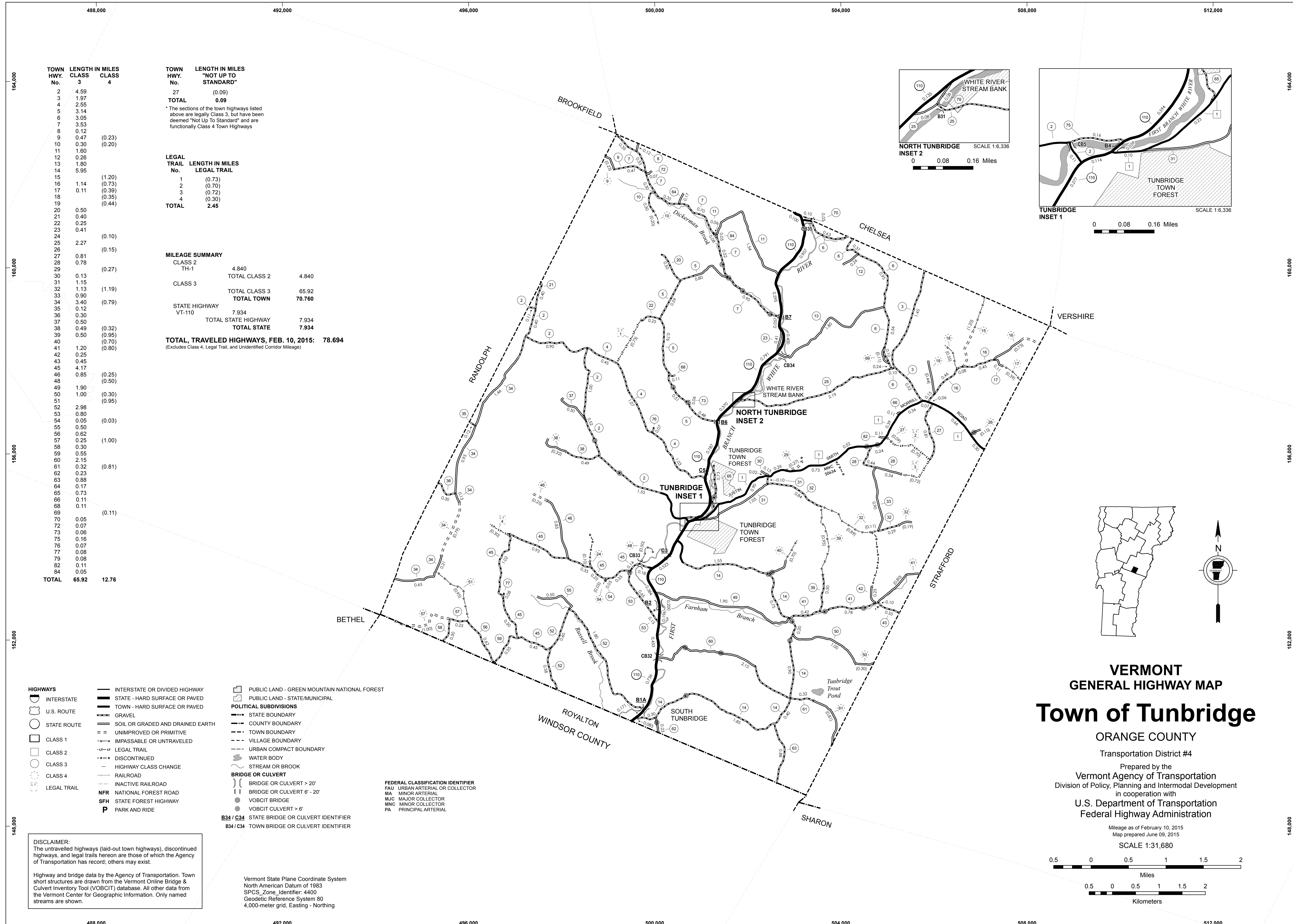
Highway and bridge data by the Agency of Transportation. Town short structures are drawn from the Vermont Online Bridge & Culvert Inventory Tool (VOBCIT) database. All other data from the Vermont Center for Geographic Information. Only named streams are shown.

Vermont State Plane Coordinate System
 North American Datum of 1983
 SPCS_Zone_Identifier: 4400
 Geodetic Reference System 80
 4,000-meter grid, Easting - Northing

VERMONT GENERAL HIGHWAY MAP
Town of Topsham
 ORANGE COUNTY
 Transportation District #7

Prepared by the
 Vermont Agency of Transportation
 Division of Policy, Planning and Intermodal Development
 in cooperation with
 U.S. Department of Transportation
 Federal Highway Administration

Mileage as of February 10, 2015
 Map prepared June 11, 2015
 SCALE 1:31,680



TOWN HWY. No.	LENGTH IN MILES CLASS 3	LENGTH IN MILES CLASS 4	TOWN HWY. No.	LENGTH IN MILES "NOT UP TO STANDARD"		
2	4.59		27	(0.09)		
3	1.97		TOTAL	0.09		
4	2.55		* The sections of the town highways listed above are legally Class 3, but have been deemed "Not Up To Standard" and are functionally Class 4 Town Highways			
5	3.14					
6	3.05					
7	3.53					
8	0.12					
9	0.47	(0.23)				
10	0.30	(0.20)				
11	1.60					
12	0.26					
13	1.80					
14	5.95					
15		(1.20)				
16	1.14	(0.73)				
17	0.11	(0.39)				
18		(0.35)				
19		(0.44)				
20	0.50					
21	0.40					
22	0.25					
23	0.41					
24		(0.10)				
25	2.27					
26		(0.15)				
27	0.81					
28	0.78					
29		(0.27)				
30	0.13					
31	1.15					
32	1.13	(1.19)				
33	0.90					
34	3.40	(0.79)				
35	0.12					
36	0.30					
37	0.50					
38	0.49	(0.32)				
39	0.50	(0.95)				
40		(0.70)				
41	1.20	(0.80)				
42	0.25					
43	0.45					
44	4.17					
45		(0.25)				
46	0.85	(0.50)				
48	1.90					
50	1.00	(0.30)				
51		(0.95)				
52	2.98					
53	0.80					
54	0.05	(0.03)				
55	0.50					
56	0.62					
57	0.25	(1.00)				
58	0.30					
59	0.55					
60	2.15					
61	0.32	(0.81)				
62	0.23					
63	0.88					
64	0.17					
65	0.73					
66	0.11					
68	0.11					
69		(0.11)				
70	0.05					
72	0.07					
73	0.06					
75	0.16					
76	0.07					
77	0.08					
79	0.08					
82	0.11					
84	0.05					
TOTAL	65.92	12.76				

LEGAL TRAIL No.	LENGTH IN MILES LEGAL TRAIL
1	(0.73)
2	(0.70)
3	(0.72)
4	(0.30)
TOTAL	2.45

MILEAGE SUMMARY		
CLASS 2		
TH-1	4.840	
TOTAL CLASS 2		4.840
CLASS 3		
TOTAL CLASS 3		65.92
TOTAL TOWN		70.760
STATE HIGHWAY		
VT-110	7.934	
TOTAL STATE HIGHWAY		7.934
TOTAL STATE		7.934

TOTAL, TRAVELED HIGHWAYS, FEB. 10, 2015: 78.694
 (Excludes Class 4, Legal Trail, and Unidentified Corridor Mileage)

- HIGHWAYS**
 - INTERSTATE
 - U.S. ROUTE
 - STATE ROUTE
 - CLASS 1
 - CLASS 2
 - CLASS 3
 - CLASS 4
 - LEGAL TRAIL
- INTERSTATE OR DIVIDED HIGHWAY
- STATE - HARD SURFACE OR PAVED
- TOWN - HARD SURFACE OR PAVED
- GRAVEL
- SOIL OR GRADED AND DRAINED EARTH
- UNIMPROVED OR PRIMITIVE
- IMPASSABLE OR UNTRAVELED
- LEGAL TRAIL
- DISCONTINUED
- HIGHWAY CLASS CHANGE
- RAILROAD
- INACTIVE RAILROAD
- NFR NATIONAL FOREST ROAD
- SFH STATE FOREST HIGHWAY
- P PARK AND RIDE

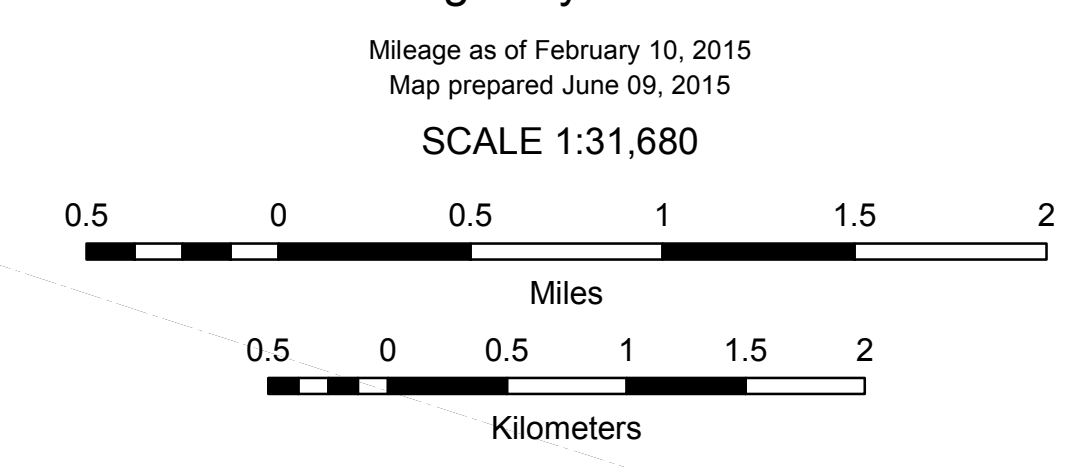
DISCLAIMER:
 The untraveled highways (laid-out town highways), discontinued highways, and legal trails hereon are those of which the Agency of Transportation has record; others may exist.

Highway and bridge data by the Agency of Transportation. Town short structures are drawn from the Vermont Online Bridge & Culvert Inventory Tool (VOBCIT) database. All other data from the Vermont Center for Geographic Information. Only named streams are shown.

- PUBLIC LAND - GREEN MOUNTAIN NATIONAL FOREST
- PUBLIC LAND - STATE/MUNICIPAL
- POLITICAL SUBDIVISIONS**
 - STATE BOUNDARY
 - COUNTY BOUNDARY
 - TOWN BOUNDARY
 - VILLAGE BOUNDARY
 - URBAN COMPACT BOUNDARY
- WATER BODY
 - STREAM OR BROOK
- BRIDGE OR CULVERT**
 - BRIDGE OR CULVERT > 20'
 - BRIDGE OR CULVERT 6' - 20'
 - VOBCIT BRIDGE
 - VOBCIT CULVERT > 6'
 - B34 / C34 STATE BRIDGE OR CULVERT IDENTIFIER
 - B34 / C34 TOWN BRIDGE OR CULVERT IDENTIFIER

Vermont State Plane Coordinate System
 North American Datum of 1983
 SPCS_Zone_Identifier: 4400
 Geodetic Reference System 80
 4,000-meter grid, Easting - Northing

VERMONT
GENERAL HIGHWAY MAP
Town of Tunbridge
 ORANGE COUNTY
 Transportation District #4
 Prepared by the
 Vermont Agency of Transportation
 Division of Policy, Planning and Intermodal Development
 in cooperation with
 U.S. Department of Transportation
 Federal Highway Administration



TOWN HWY. No.	LENGTH IN MILES CLASS 3	LENGTH IN MILES CLASS 4
3	4.88	
4	3.10	
5	0.47 (0.75)	
6	1.52 (1.05)	
7	0.59 (1.12)	
8	(0.54)	
9	1.45 (0.54)	
11	1.11 (0.70)	
12	(0.10)	
13	(0.15)	
14	(0.17)	
15	0.09	
16	1.78 (0.56)	
17	0.70	
18	0.70 (1.60)	
19	(0.18)	
20	2.17 (2.53)	
21	(0.92)	
22	0.57 (0.28)	
23	0.47 (0.84)	
24	(0.14)	
26	1.15	
27	0.72 (1.02)	
28	0.05 (2.75)	
29	(0.85)	
30	(0.50)	
31	(0.20)	
32	0.80	
33	0.59	
34	0.09	
35	1.10	
36	0.26 (1.42)	
37	(0.24)	
38	2.50	
39	0.15	
40	(0.37)	
41	(0.09)	
43	0.14	
44	0.04	
45	0.02	
TOTAL	27.21	19.61

MILEAGE SUMMARY

CLASS 2		
TH-1	1.480	
TH-2	1.100	
TH-3	2.380	
TOTAL CLASS 2	4.960	
CLASS 3		
TOTAL CLASS 3	27.21	
TOTAL TOWN	32.170	
STATE HIGHWAY		
VT-113	7.731	
TOTAL STATE HIGHWAY	7.731	
TOTAL STATE	7.731	
TOTAL, TRAVELED HIGHWAYS, FEB. 10, 2017:	39.901	

(Excludes Class 4 and Legal Trail Mileage)

TOWN HWY. No.	LENGTH IN MILES "NOT UP TO STANDARD"
28	(0.25)
36	(0.10)
TOTAL	0.35

*The sections of the town highways listed above are legally Class 3, but have been deemed "Not Up to Standard" and are functionally Class 4 Town Highways

LEGAL TRAIL No.	LENGTH IN MILES LEGAL TRAIL
1	(0.97)
2	(0.15)
3	(0.30)
TOTAL	1.42

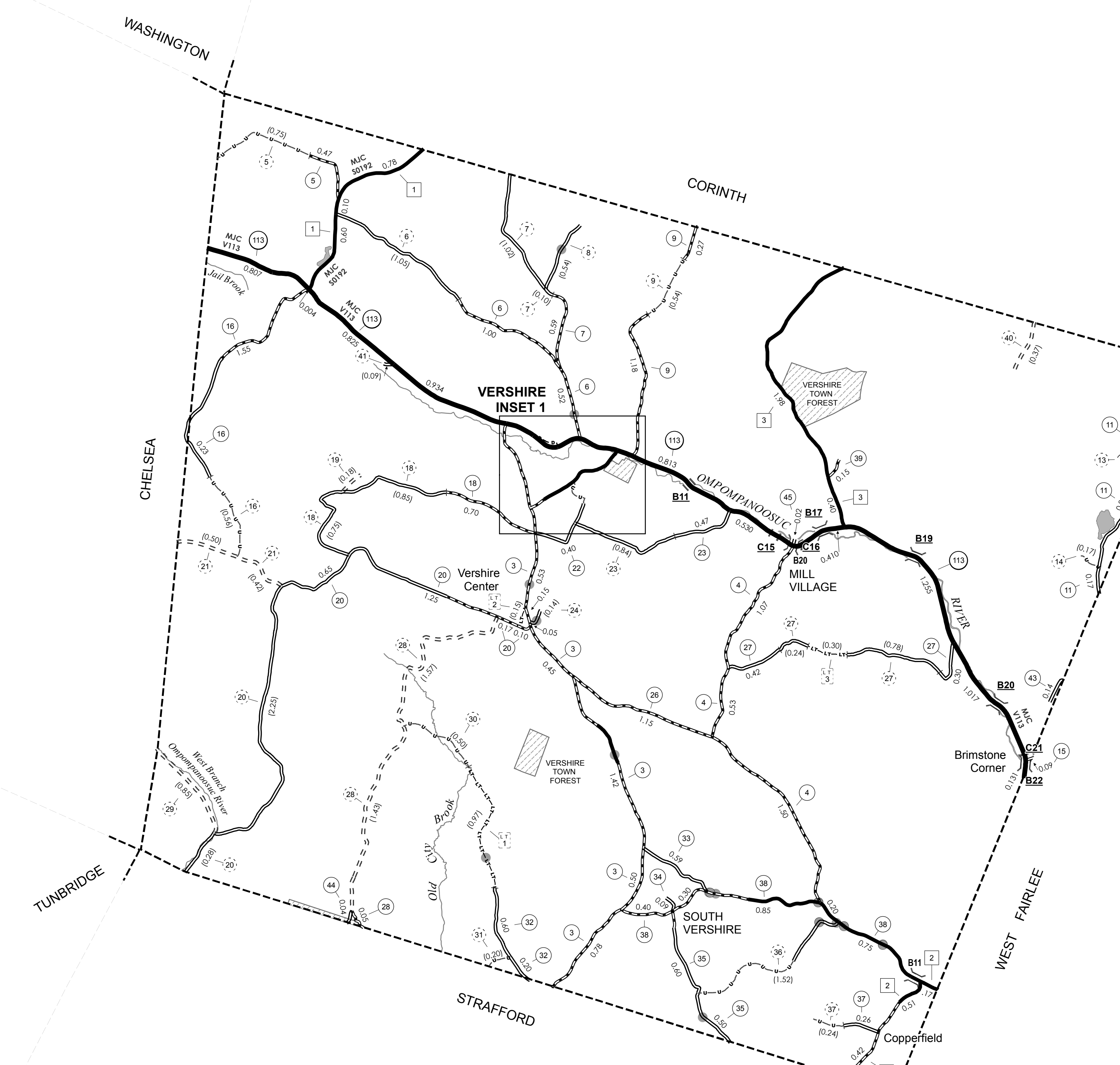
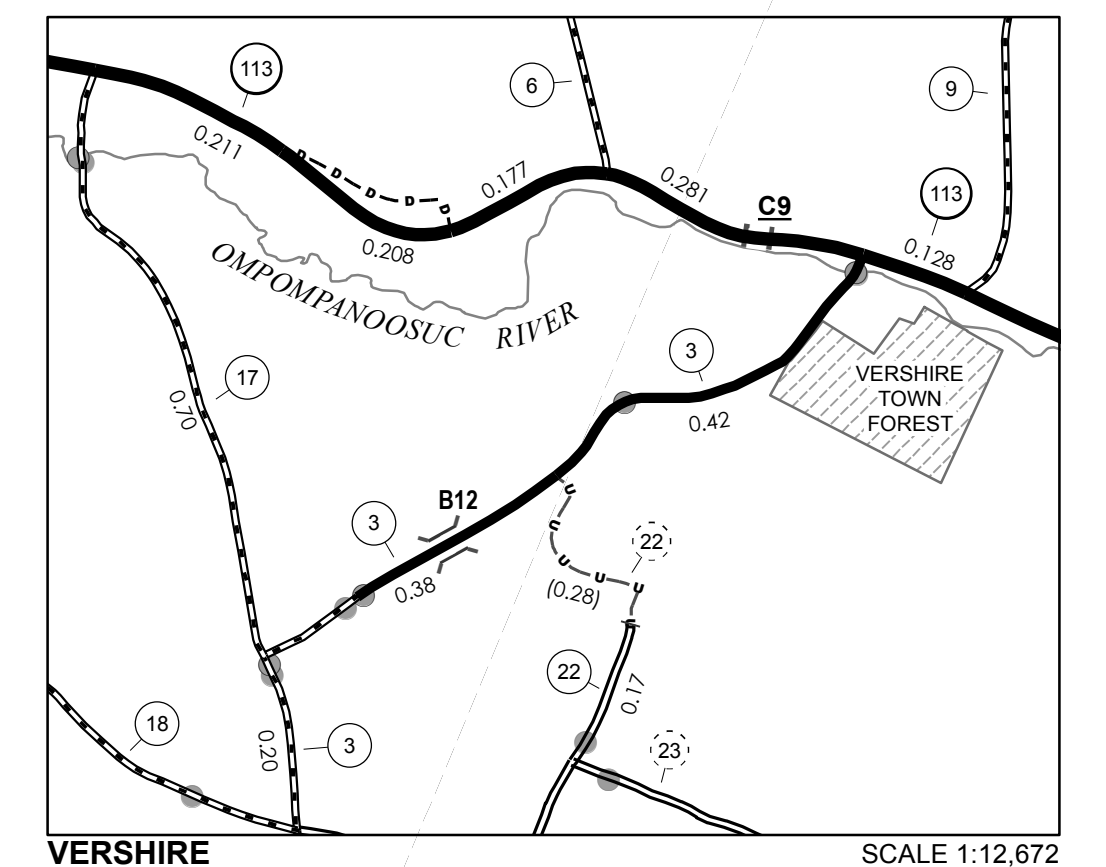
- HIGHWAYS**
- INTERSTATE
 - U.S. ROUTE
 - STATE ROUTE
 - CLASS 1
 - CLASS 2
 - CLASS 3
 - CLASS 4
 - LEGAL TRAIL
 - PARK AND RIDE
 - INTERSTATE OR DIVIDED HIGHWAY
 - STATE - HARD SURFACE OR PAVED
 - TOWN - HARD SURFACE OR PAVED
 - GRAVEL
 - SOIL OR GRADED AND DRAINED EARTH
 - UNIMPROVED OR PRIMITIVE
 - IMPASSABLE OR UNTRAVELED
 - LEGAL TRAIL
 - DISCONTINUED
 - HIGHWAY CLASS CHANGE
 - RAILROAD
 - INACTIVE RAILROAD
 - PUBLIC LAND - NATIONAL FOREST
 - PUBLIC LAND - STATE/MUNICIPAL
 - NATIONAL FOREST ROAD
 - STATE FOREST HIGHWAY

- POLITICAL SUBDIVISIONS**
- STATE BOUNDARY
 - COUNTY BOUNDARY
 - TOWN BOUNDARY
 - VILLAGE BOUNDARY
 - URBAN COMPACT BOUNDARY
 - WATER BODY
 - STREAM OR BROOK
 - BRIDGE OR CULVERT**
 - BRIDGE OR CULVERT > 20'
 - BRIDGE OR CULVERT 6' - 20'
 - BIKE PATH STRUCTURE
 - VOBICIT BRIDGE
 - VOBICIT CULVERT > 6'
 - B34 / C34** STATE BRIDGE OR CULVERT IDENTIFIER
 - B34 / C34** TOWN BRIDGE OR CULVERT IDENTIFIER

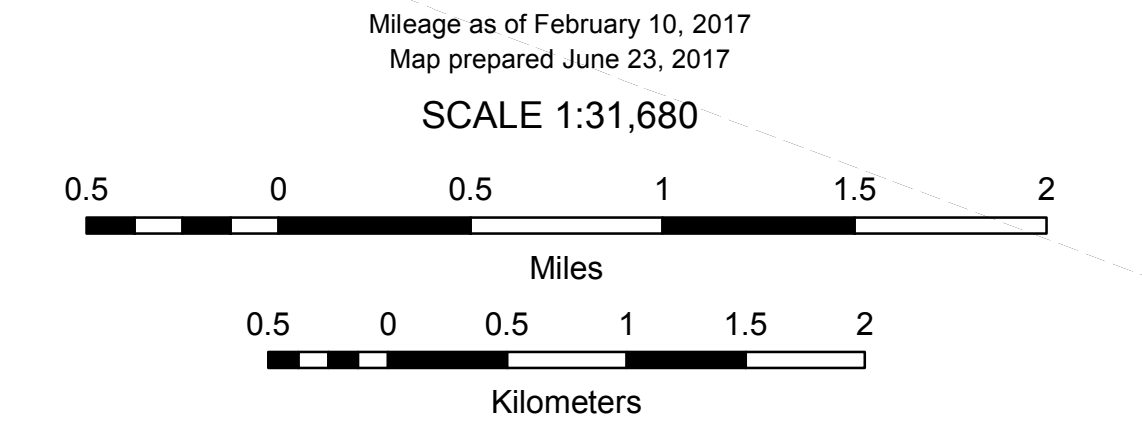
- FEDERAL CLASSIFICATION IDENTIFIER**
- MA - MINOR ARTERIAL
 - MJC - MAJOR COLLECTOR
 - MNC - MINOR COLLECTOR
 - PA - PRINCIPAL ARTERIAL

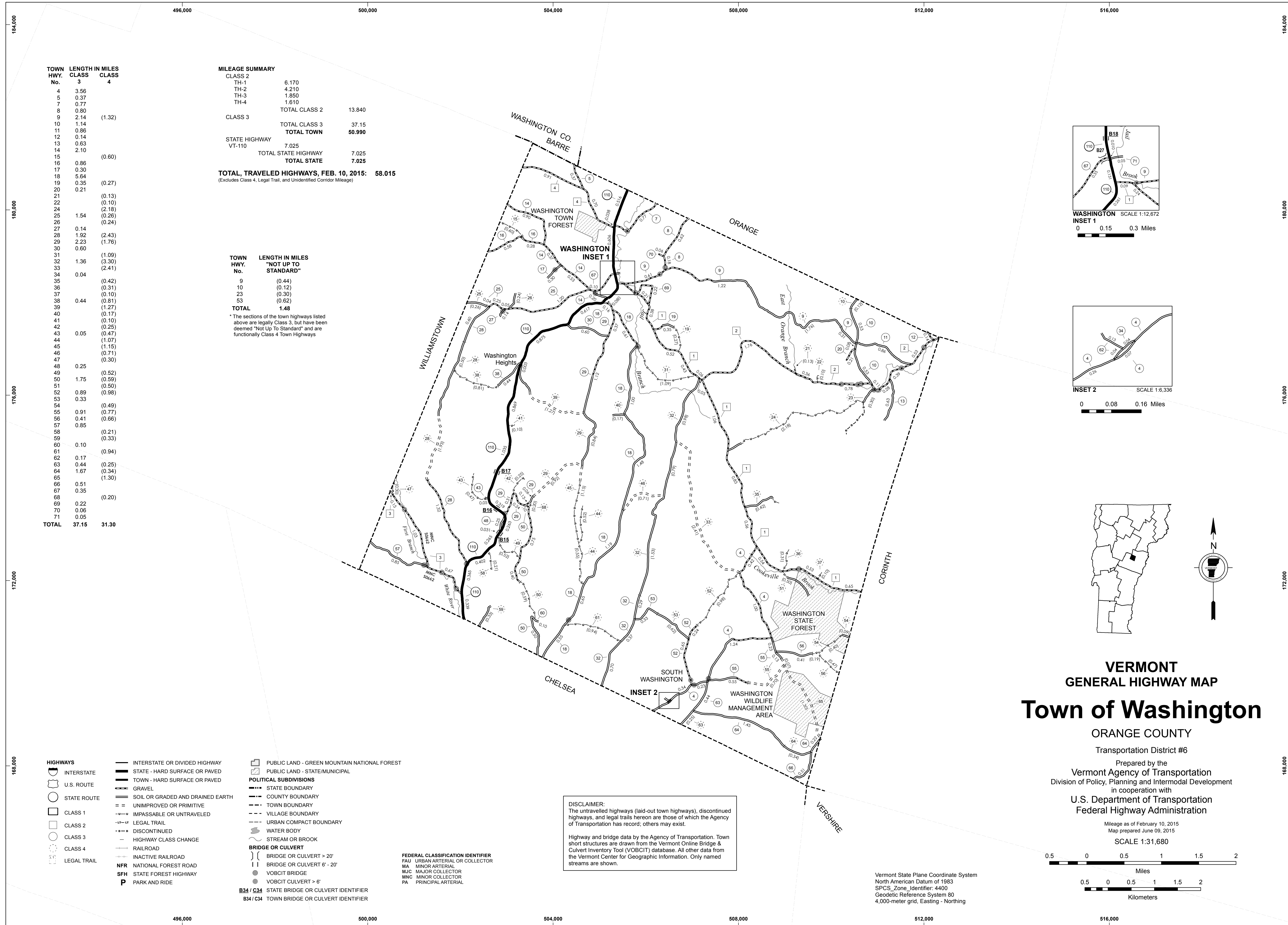
DISCLAIMER:
The untraveled highways (laid-out town highways), discontinued highways, and legal trails hereon are those of which the Agency of Transportation has record; others may exist.

Vermont State Plane Coordinate System
North American Datum of 1983
SPCS_Zone_Identifier: 4400
Geodetic Reference System 80
4,000-meter grid, Easting - Northing



VERMONT
GENERAL HIGHWAY MAP
Town of Vershire
ORANGE COUNTY
Transportation District #4
Prepared by the
Vermont Agency of Transportation
Division of Policy, Planning and Intermodal Development
in cooperation with
U.S. Department of Transportation
Federal Highway Administration





TOWN HWY. No.	LENGTH IN MILES CLASS 3	LENGTH IN MILES CLASS 4
4	3.56	
5	0.37	
7	0.77	
8	0.80	
9	2.14	(1.32)
10	1.14	
11	0.86	
12	0.14	
13	0.63	
14	2.10	
15		(0.60)
16	0.86	
17	0.30	
18	5.64	
19	0.35	(0.27)
20	0.21	
21		(0.13)
22		(0.10)
24		(2.18)
25	1.54	(0.26)
26		(0.24)
27	0.14	
28	1.92	(2.43)
29	2.23	(1.76)
30	0.60	
31		(1.09)
32	1.36	(3.30)
33		(2.41)
34	0.04	
35		(0.42)
36		(0.31)
37		(0.10)
38	0.44	(0.81)
39		(1.27)
40		(0.17)
41		(0.10)
42		(0.25)
43	0.05	(0.47)
44		(1.07)
45		(1.15)
46		(0.71)
47		(0.30)
48	0.25	
49		(0.52)
50	1.75	(0.59)
51		(0.50)
52	0.89	(0.98)
53	0.33	
54		(0.49)
55	0.91	(0.77)
56	0.41	(0.66)
57	0.85	
58		(0.21)
59		(0.33)
60	0.10	
61		(0.94)
62	0.17	
63	0.44	(0.25)
64	1.67	(0.34)
65		(1.30)
66	0.51	
67	0.35	
68		(0.20)
69	0.22	
70	0.06	
71	0.05	
TOTAL	37.15	31.30

MILEAGE SUMMARY

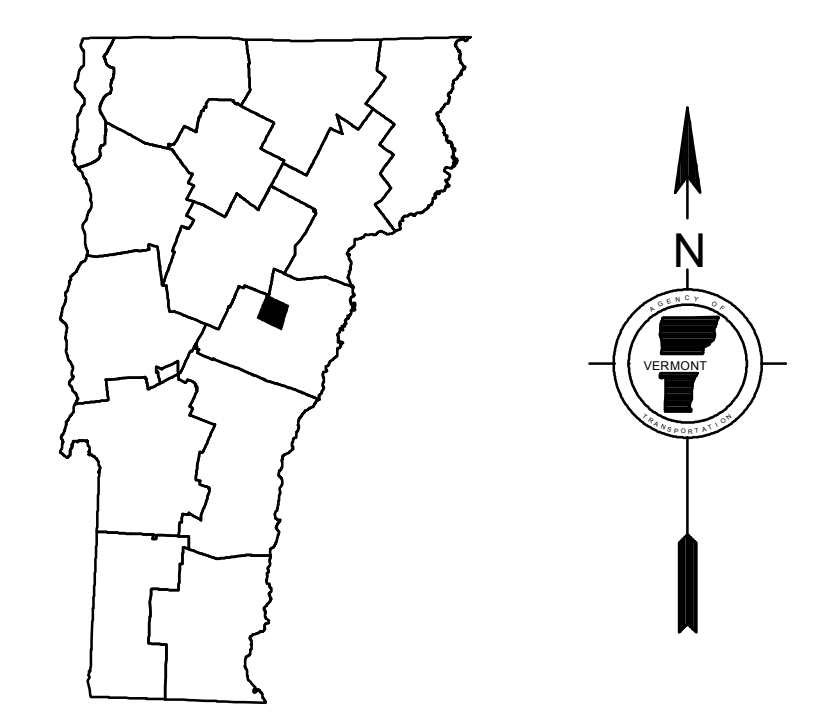
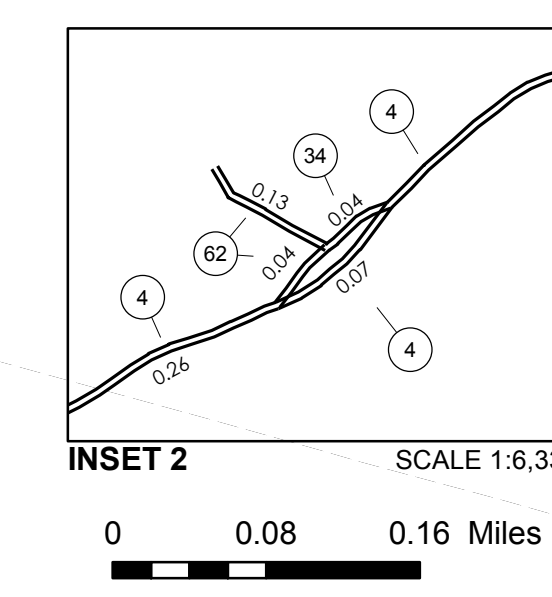
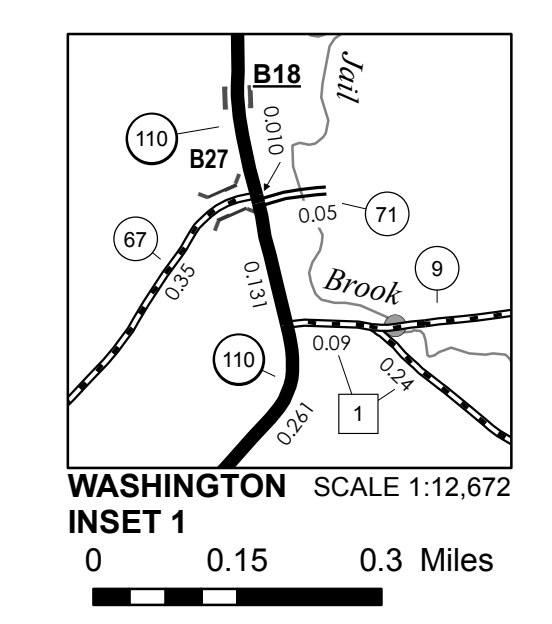
CLASS 2		
TH-1	6.170	
TH-2	4.210	
TH-3	1.850	
TH-4	1.610	
TOTAL CLASS 2		13.840
CLASS 3		
TOTAL CLASS 3		37.15
TOTAL TOWN		50.990
STATE HIGHWAY		
VT-110	7.025	
TOTAL STATE HIGHWAY		7.025
TOTAL STATE		7.025

TOTAL, TRAVELED HIGHWAYS, FEB. 10, 2015: 58.015
(Excludes Class 4, Legal Trail, and Unidentified Corridor Mileage)

TOWN HWY. No. LENGTH IN MILES "NOT UP TO STANDARD"

9	(0.44)
10	(0.12)
23	(0.30)
53	(0.62)
TOTAL	1.48

* The sections of the town highways listed above are legally Class 3, but have been deemed "Not Up To Standard" and are functionally Class 4 Town Highways



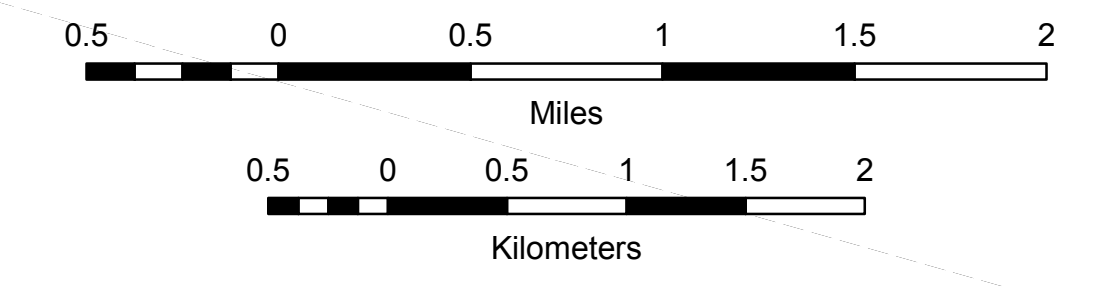
VERMONT GENERAL HIGHWAY MAP
Town of Washington

ORANGE COUNTY
Transportation District #6

Prepared by the
Vermont Agency of Transportation
Division of Policy, Planning and Intermodal Development
in cooperation with
U.S. Department of Transportation
Federal Highway Administration

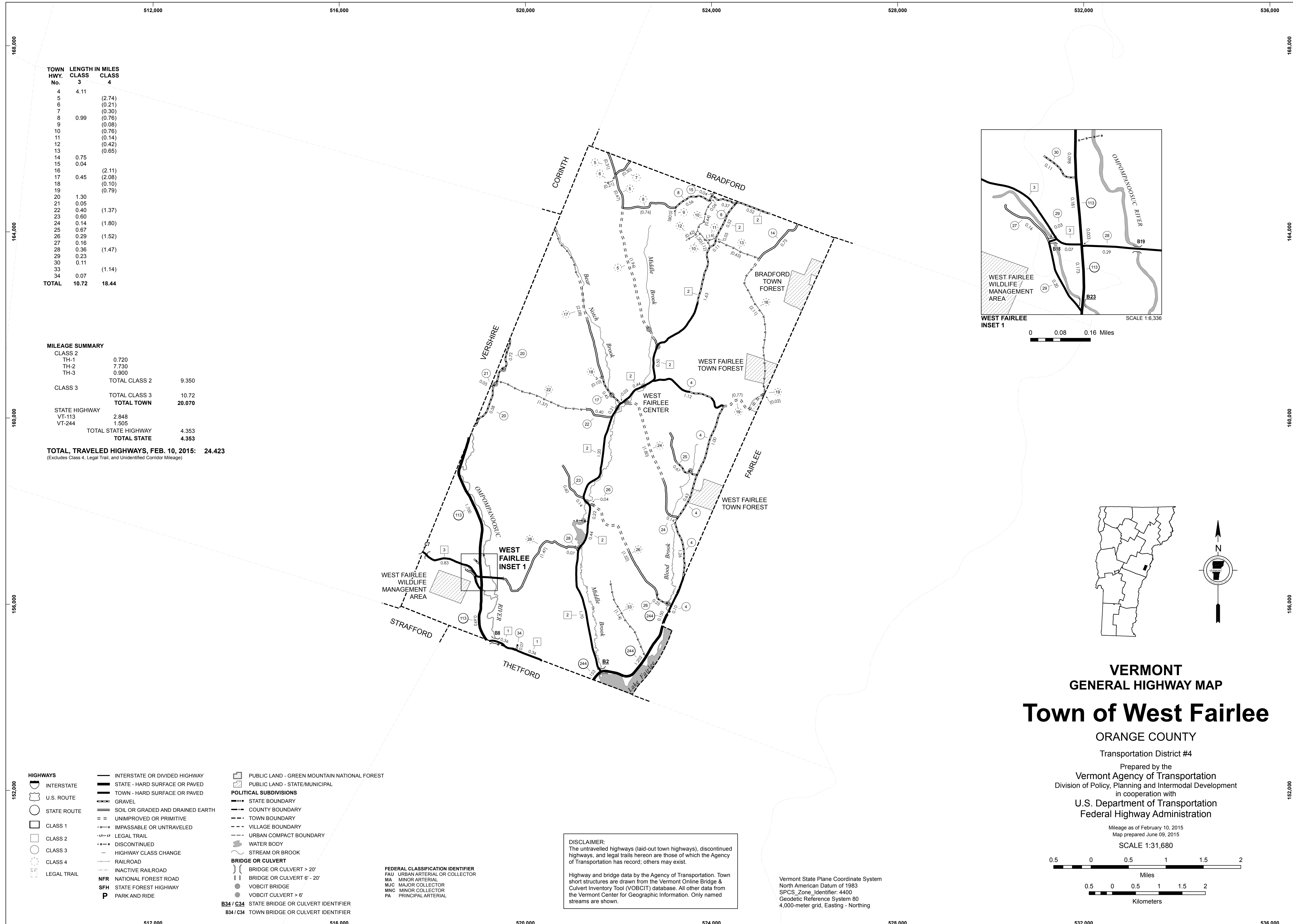
Mileage as of February 10, 2015
Map prepared June 09, 2015

SCALE 1:31,680



DISCLAIMER:
The untraveled highways (laid-out town highways), discontinued highways, and legal trails hereon are those of which the Agency of Transportation has record; others may exist.
Highway and bridge data by the Agency of Transportation. Town short structures are drawn from the Vermont Online Bridge & Culvert Inventory Tool (VOBCIT) database. All other data from the Vermont Center for Geographic Information. Only named streams are shown.

- HIGHWAYS**
- INTERSTATE
 - U.S. ROUTE
 - STATE ROUTE
 - CLASS 1
 - CLASS 2
 - CLASS 3
 - CLASS 4
 - LEGAL TRAIL
- INTERSTATE OR DIVIDED HIGHWAY
STATE - HARD SURFACE OR PAVED
TOWN - HARD SURFACE OR PAVED
GRAVEL
SOIL OR GRADED AND DRAINED EARTH
UNIMPROVED OR PRIMITIVE
IMPASSABLE OR UNTRAVELED
LEGAL TRAIL
DISCONTINUED
HIGHWAY CLASS CHANGE
RAILROAD
INACTIVE RAILROAD
NFR NATIONAL FOREST ROAD
SFH STATE FOREST HIGHWAY
P PARK AND RIDE
- PUBLIC LAND - GREEN MOUNTAIN NATIONAL FOREST**
PUBLIC LAND - STATE/MUNICIPAL
- POLITICAL SUBDIVISIONS**
- STATE BOUNDARY
 - COUNTY BOUNDARY
 - TOWN BOUNDARY
 - VILLAGE BOUNDARY
 - URBAN COMPACT BOUNDARY
 - WATER BODY
 - STREAM OR BROOK
- BRIDGE OR CULVERT**
- BRIDGE OR CULVERT > 20'
 - BRIDGE OR CULVERT 6' - 20'
 - VOBCIT BRIDGE
 - VOBCIT CULVERT > 6'
 - STATE BRIDGE OR CULVERT IDENTIFIER
 - TOWN BRIDGE OR CULVERT IDENTIFIER
- FEDERAL CLASSIFICATION IDENTIFIER**
- FAU URBAN ARTERIAL OR COLLECTOR
 - MA MINOR ARTERIAL
 - MJC MAJOR COLLECTOR
 - MNC MINOR COLLECTOR
 - PA PRINCIPAL ARTERIAL

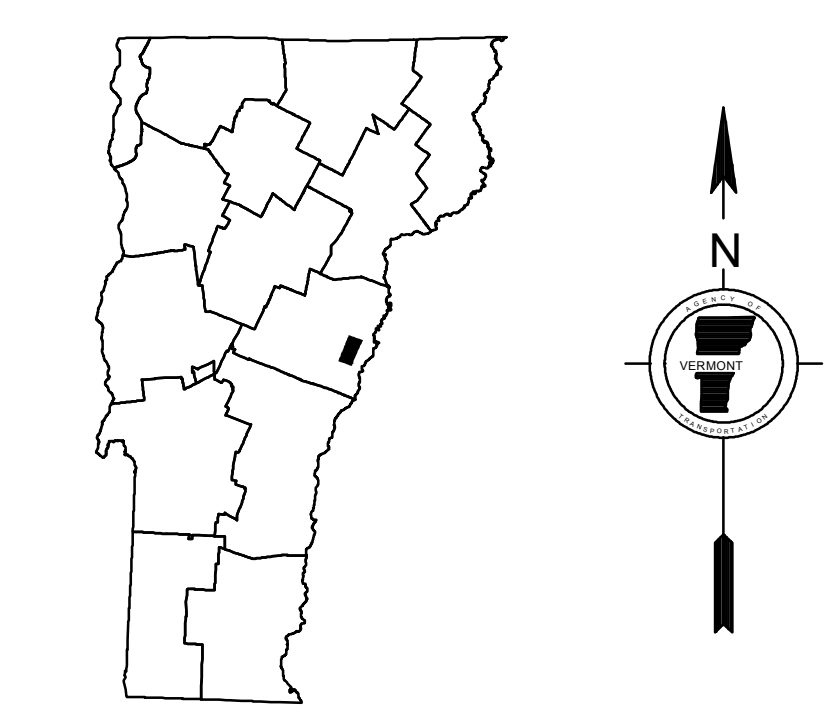
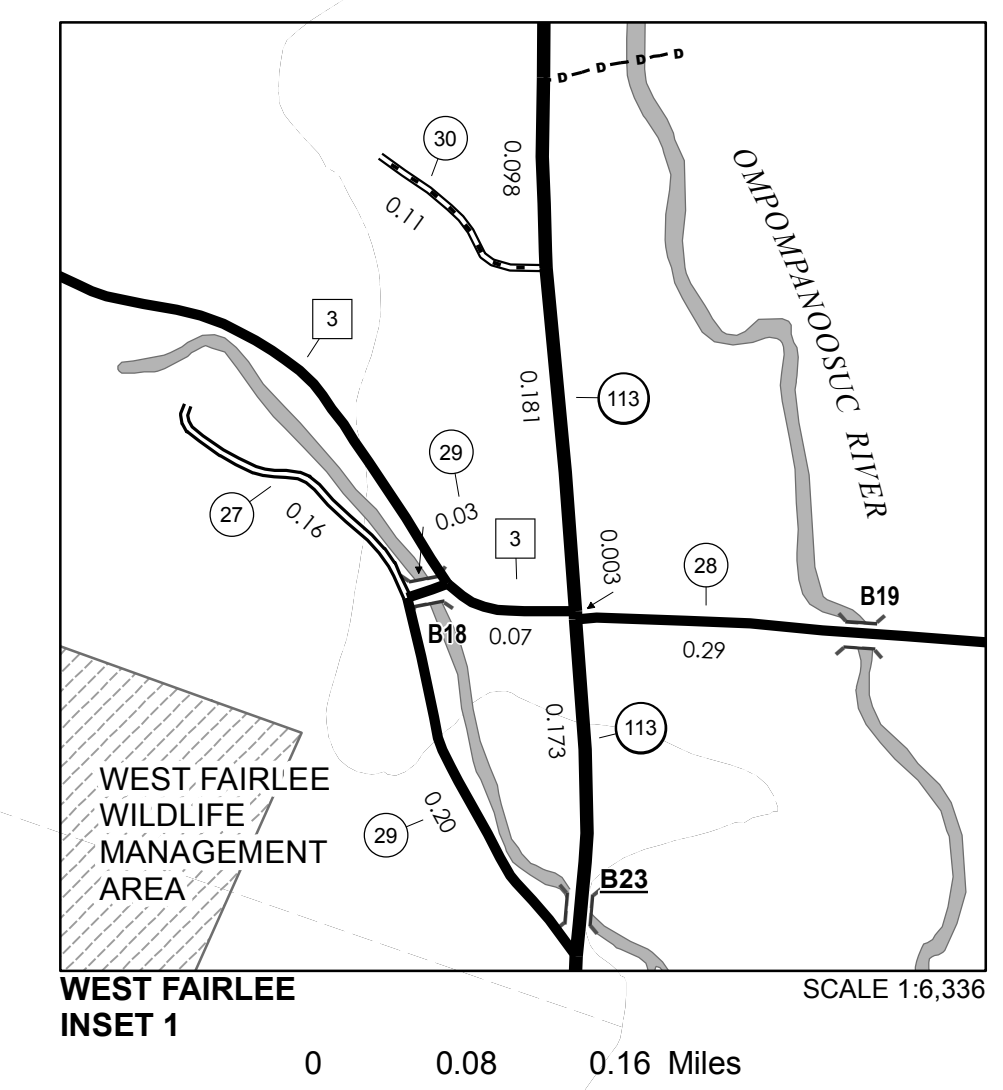


TOWN HWY. No.	LENGTH IN MILES CLASS 3	CLASS 4
4	4.11	
5		(2.74)
6		(0.21)
7		(0.30)
8	0.99	(0.76)
9		(0.08)
10		(0.76)
11		(0.14)
12		(0.42)
13		(0.65)
14	0.75	
15	0.04	
16		(2.11)
17	0.45	(2.08)
18		(0.10)
19		(0.79)
20	1.30	
21	0.05	
22	0.40	(1.37)
23	0.60	
24	0.14	(1.80)
25	0.67	
26	0.29	(1.52)
27	0.16	
28	0.36	(1.47)
29	0.23	
30	0.11	
33		(1.14)
34	0.07	
TOTAL	10.72	18.44

MILEAGE SUMMARY

CLASS 2		
TH-1	0.720	
TH-2	7.730	
TH-3	0.900	
TOTAL CLASS 2		9.350
TOTAL CLASS 3		10.72
TOTAL TOWN		20.070
STATE HIGHWAY		
VT-113	2.848	
VT-244	1.505	
TOTAL STATE HIGHWAY		4.353
TOTAL STATE		4.353

TOTAL, TRAVELED HIGHWAYS, FEB. 10, 2015: 24.423
 (Excludes Class 4, Legal Trail, and Unidentified Corridor Mileage)



VERMONT
GENERAL HIGHWAY MAP
Town of West Fairlee

ORANGE COUNTY

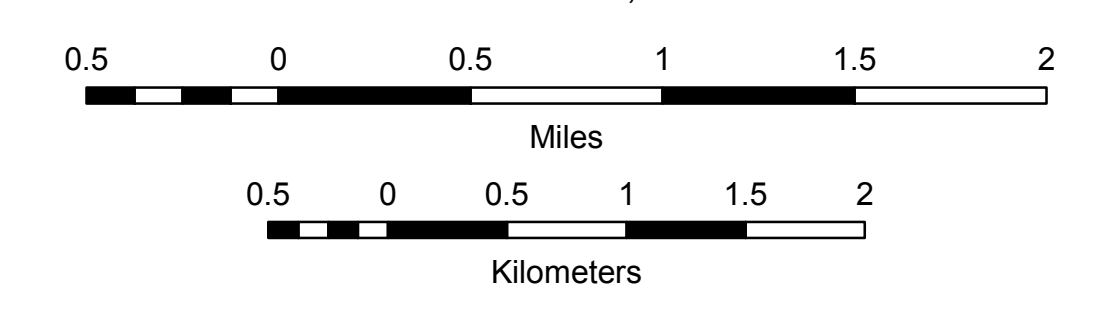
Transportation District #4

Prepared by the
 Vermont Agency of Transportation
 Division of Policy, Planning and Intermodal Development
 in cooperation with

U.S. Department of Transportation
 Federal Highway Administration

Mileage as of February 10, 2015
 Map prepared June 09, 2015

SCALE 1:31,680



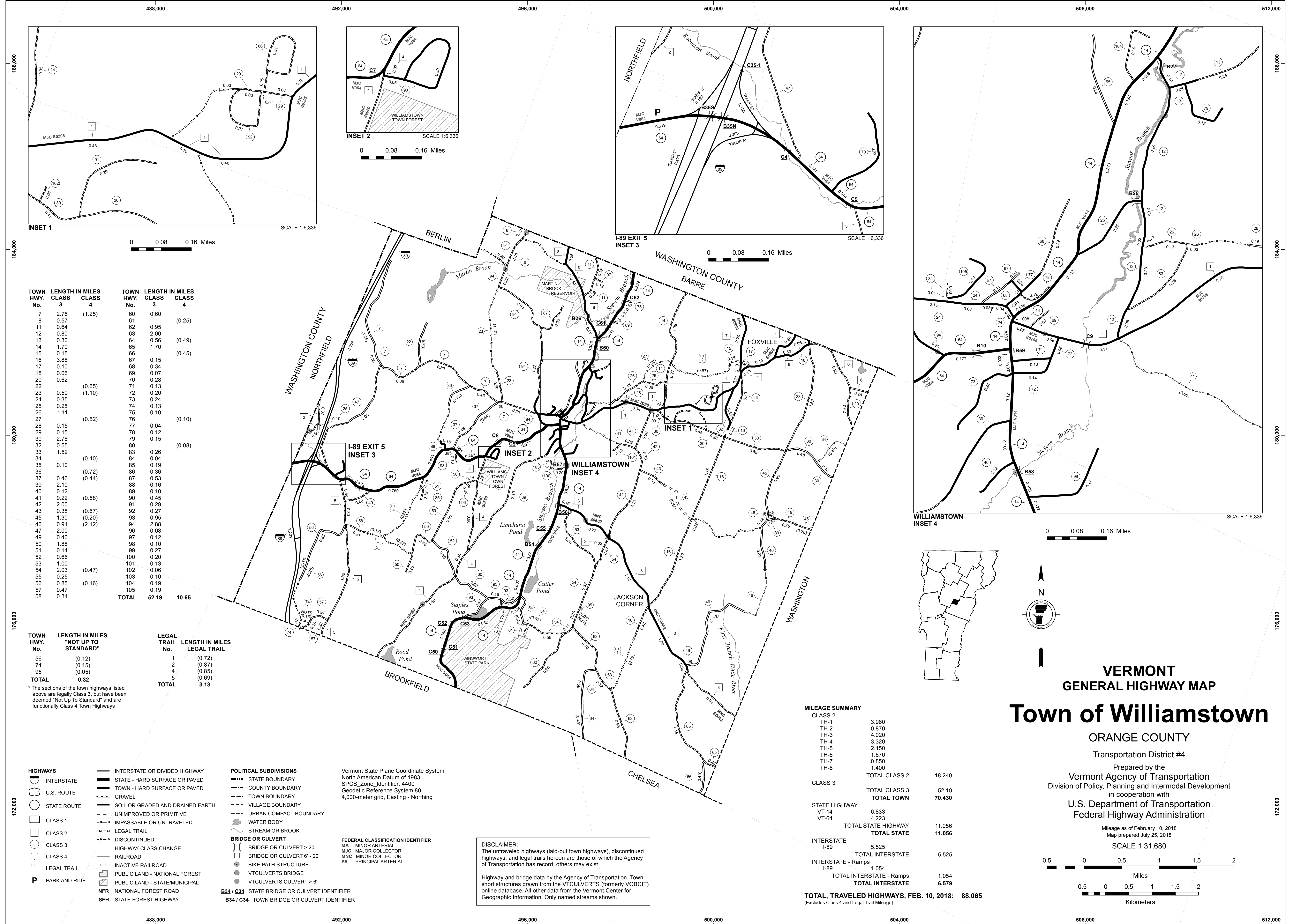
- HIGHWAYS**
 - INTERSTATE
 - U.S. ROUTE
 - STATE ROUTE
 - CLASS 1
 - CLASS 2
 - CLASS 3
 - CLASS 4
 - LEGAL TRAIL
- INTERSTATE OR DIVIDED HIGHWAY
- STATE - HARD SURFACE OR PAVED
- TOWN - HARD SURFACE OR PAVED
- GRAVEL
- SOIL OR GRADED AND DRAINED EARTH
- UNIMPROVED OR PRIMITIVE
- IMPASSABLE OR UNTRAVELED
- LEGAL TRAIL
- DISCONTINUED
- HIGHWAY CLASS CHANGE
- RAILROAD
- INACTIVE RAILROAD
- NFR NATIONAL FOREST ROAD
- SFH STATE FOREST HIGHWAY
- P PARK AND RIDE

- PUBLIC LAND - GREEN MOUNTAIN NATIONAL FOREST
- PUBLIC LAND - STATE/MUNICIPAL
- POLITICAL SUBDIVISIONS**
 - STATE BOUNDARY
 - COUNTY BOUNDARY
 - TOWN BOUNDARY
 - VILLAGE BOUNDARY
 - URBAN COMPACT BOUNDARY
 - WATER BODY
 - STREAM OR BROOK
- BRIDGE OR CULVERT**
 - BRIDGE OR CULVERT > 20'
 - BRIDGE OR CULVERT 6' - 20'
 - VOBCIT BRIDGE
 - VOBCIT CULVERT > 6'
- FEDERAL CLASSIFICATION IDENTIFIER**
 - FAU URBAN ARTERIAL OR COLLECTOR
 - MA MINOR ARTERIAL
 - MJC MAJOR COLLECTOR
 - MNC MINOR COLLECTOR
 - PA PRINCIPAL ARTERIAL
- B34 / C34 STATE BRIDGE OR CULVERT IDENTIFIER**
- B34 / C34 TOWN BRIDGE OR CULVERT IDENTIFIER**

DISCLAIMER:
 The untraveled highways (laid-out town highways), discontinued highways, and legal trails hereon are those of which the Agency of Transportation has record; others may exist.

Highway and bridge data by the Agency of Transportation. Town short structures are drawn from the Vermont Online Bridge & Culvert Inventory Tool (VOBCIT) database. All other data from the Vermont Center for Geographic Information. Only named streams are shown.

Vermont State Plane Coordinate System
 North American Datum of 1983
 SPCS_Zone_Identifier: 4400
 Geodetic Reference System 80
 4,000-meter grid, Easting - Northing



TOWN HWY. No.	LENGTH IN MILES CLASS 3	LENGTH IN MILES CLASS 4	TOWN HWY. No.	LENGTH IN MILES CLASS 3	LENGTH IN MILES CLASS 4
7	2.75	(1.25)	60	0.60	
8	0.57		61	0.25	(0.25)
11	0.64		62	0.95	
12	0.80		63	2.00	
13	0.30		64	0.56	(0.49)
14	1.70		65	1.70	
15	0.15		66	0.15	(0.45)
16	3.88		67	0.15	
17	0.10		68	0.34	
18	0.06		69	0.07	
20	0.62		70	0.28	
22		(0.65)	71	0.13	
23	0.50	(1.10)	72	0.20	
24	0.35		73	0.24	
25	0.25		74	0.13	
26	1.11		75	0.10	
27		(0.52)	76		(0.10)
28	0.15		77	0.04	
29	0.15		78	0.12	
30	2.78		79	0.15	
32	0.55		80		(0.08)
33	1.52		83	0.26	
34		(0.40)	84	0.04	
35	0.10		85	0.19	
36		(0.72)	86	0.36	
37	0.46	(0.44)	87	0.53	
39	2.10		88	0.16	
40	0.12		89	0.10	
41	0.22	(0.58)	90	0.45	
42	2.00		91	0.29	
43	0.38	(0.67)	92	0.27	
45	1.30	(0.20)	93	0.95	
46	0.91	(2.12)	94	2.88	
47	2.00		96	0.08	
49	0.40		97	0.12	
50	1.88		98	0.10	
51	0.14		99	0.27	
52	0.66		100	0.20	
53	1.00	(0.47)	101	0.13	
54	2.03		102	0.06	
55	0.25		103	0.10	
56	0.85	(0.16)	104	0.19	
57	0.47		105	0.19	
58	0.31		TOTAL	52.19	10.65

TOWN HWY. No.	LENGTH IN MILES "NOT UP TO STANDARD"	LEGAL TRAIL No.	LENGTH IN MILES LEGAL TRAIL
56	(0.12)	1	(0.72)
74	(0.15)	2	(0.87)
95	(0.05)	4	(0.85)
TOTAL	0.32	5	(0.69)
TOTAL		TOTAL	3.13

*The sections of the town highways listed above are legally Class 3, but have been deemed "Not Up To Standard" and are functionally Class 4 Town Highways

- HIGHWAYS**
- INTERSTATE OR DIVIDED HIGHWAY
 - STATE - HARD SURFACE OR PAVED
 - TOWN - HARD SURFACE OR PAVED
 - GRAVEL
 - SOIL OR GRADED AND DRAINED EARTH
 - UNIMPROVED OR PRIMITIVE
 - IMPASSABLE OR UNTRAVELED
 - LEGAL TRAIL
 - DISCONTINUED
 - HIGHWAY CLASS CHANGE
 - RAILROAD
 - INACTIVE RAILROAD
 - PUBLIC LAND - NATIONAL FOREST
 - PUBLIC LAND - STATE/MUNICIPAL
 - NFR NATIONAL FOREST ROAD
 - SFH STATE FOREST HIGHWAY
 - PARK AND RIDE

- POLITICAL SUBDIVISIONS**
- STATE BOUNDARY
 - COUNTY BOUNDARY
 - TOWN BOUNDARY
 - VILLAGE BOUNDARY
 - URBAN COMPACT BOUNDARY
 - WATER BODY
 - STREAM OR BROOK
- BRIDGE OR CULVERT**
- BRIDGE OR CULVERT > 20'
 - BRIDGE OR CULVERT 6' - 20'
 - BIKE PATH STRUCTURE
 - VT CULVERTS BRIDGE
 - VT CULVERTS CULVERT > 6'
- FEDERAL CLASSIFICATION IDENTIFIER**
- MA MINOR ARTERIAL
 - MJC MAJOR COLLECTOR
 - MNC MINOR COLLECTOR
 - PA PRINCIPAL ARTERIAL
- B34 / C34 STATE BRIDGE OR CULVERT IDENTIFIER**
- B34 / C34 TOWN BRIDGE OR CULVERT IDENTIFIER**

Vermont State Plane Coordinate System
 North American Datum of 1983
 SPCS_Zone_Identifier: 4400
 Geodetic Reference System 80
 4,000-meter grid, Easting - Northing

DISCLAIMER:
 The untraveled highways (laid-out town highways), discontinued highways, and legal trails herein are those of which the Agency of Transportation has record; others may exist.

Highway and bridge data by the Agency of Transportation. Town short structures drawn from the VTCULVERTS (formerly VOBCT) online database. All other data from the Vermont Center for Geographic Information. Only named streams shown.

MILEAGE SUMMARY

CLASS 2		
TH-1	3.960	
TH-2	0.870	
TH-3	4.020	
TH-4	3.320	
TH-5	2.150	
TH-6	1.670	
TH-7	0.850	
TH-8	1.400	
TOTAL CLASS 2	18.240	
CLASS 3		
TOTAL CLASS 3	52.19	
TOTAL TOWN	70.430	
STATE HIGHWAY		
VT-14	6.833	
VT-64	4.223	
TOTAL STATE HIGHWAY	11.056	
TOTAL STATE	11.056	
INTERSTATE		
I-89	5.525	
TOTAL INTERSTATE	5.525	
INTERSTATE - Ramps		
I-89	1.054	
TOTAL INTERSTATE - Ramps	1.054	
TOTAL INTERSTATE	6.579	
TOTAL, TRAVELED HIGHWAYS, FEB. 10, 2018:	88.065	
(Excludes Class 4 and Legal Trail Mileage)		

VERMONT GENERAL HIGHWAY MAP

Town of Williamstown

ORANGE COUNTY

Transportation District #4

Prepared by the
 Vermont Agency of Transportation
 Division of Policy, Planning and Intermodal Development
 in cooperation with
 U.S. Department of Transportation
 Federal Highway Administration

Mileage as of February 10, 2018
 Map prepared July 25, 2018

SCALE 1:31,680