

LEGAL TRAIL No.	LENGTH IN MILES	TOWN HWY. No.	LENGTH IN MILES CLASS 3	LENGTH IN MILES CLASS 4	TOWN HWY. No.	LENGTH IN MILES CLASS 3	LENGTH IN MILES CLASS 4	TOWN HWY. No.	LENGTH IN MILES CLASS 3	LENGTH IN MILES CLASS 4
1	(0.02)	8	1.86		46	1.65		84	0.15	
2	(0.07)	9	0.11		47	0.05	(0.40)	85		(0.40)
TOTAL	0.09	10	0.16		48	1.26	(0.45)	86	0.27	(0.63)
		11	0.33		49	0.35	(0.30)	87	1.81	(0.05)
		12	3.71		50	1.32		88	0.28	
		14	0.87		51	1.60		89	0.19	
		16	0.53	(1.51)	52	1.03		90	0.04	
		17	0.35		54		(0.17)	91	0.44	(0.96)
		18	0.13		55	0.39		92		(0.29)
		19	1.53		56	0.42		93	1.11	
		20		(0.06)	57	0.99		94	0.87	
		21	0.30		58	0.10		96	0.12	
		22	0.87		60	0.79		97	0.11	
		23	2.20		61	1.24		98	0.07	
		25	0.20		62	0.20		99	0.39	
		26	1.73		63	1.27		100	0.10	
		27	0.17		64	0.24		101	0.14	
		28	0.20		65	1.17		102	0.07	
		29	0.13		66	0.10		103	0.06	
		30	1.07		67	1.07		104	0.07	
		31	0.05	(0.31)	68		(0.14)	105	0.35	
		32	0.45	(0.15)	69	0.16	(0.17)	106	0.17	
		33		(1.28)	71	0.50		107	0.05	
		34	2.49	(1.56)	72	0.08		108	0.30	
		35		(0.05)	73	0.19		109	0.16	
		36	0.06		74	1.10		112	0.10	
		37	0.15	(0.11)	75	0.55		113		(0.13)
		38		(0.75)	76	0.21		114		
		39	0.42		77	0.40		115	0.15	
		40	0.12		78	0.11		116	0.07	
		41	0.08		79	2.43		117	0.09	
		42	0.14		80	0.27		118	0.18	
		43	1.05	(0.53)	81	4.93		119	0.21	
		44	2.01		82	1.17		TOTAL	58.46	10.95
		45	0.30		83		(0.11)			

MILEAGE SUMMARY

CLASS 2	5.040	
TH-1	1.400	
TH-2	3.660	
TH-3	1.800	
TH-4	3.040	
TH-5	0.120	
TH-6	0.200	
TH-7	0.340	
TH-8	3.060	
TH-9	4.850	
TH-10		
TOTAL CLASS 2	23.510	
CLASS 3		58.46
TOTAL CLASS 3		58.46
TOTAL TOWN		81.970
STATE HIGHWAY	0.806	
NSH-BSH		0.806
TOTAL STATE HIGHWAY		0.806
US HIGHWAY	9.939	
US-5		9.939
TOTAL US HIGHWAY		10.745
INTERSTATE	9.495	
I-91		9.495
TOTAL INTERSTATE		9.495
INTERSTATE - Ramps	0.950	
I-91		0.950
TOTAL INTERSTATE - Ramps		0.950
TOTAL INTERSTATE		10.445
TOTAL, TRAVELED HIGHWAYS, FEB. 10, 2018:	103.160	

(Excludes Class 4 and Legal Trail Mileage)

Vermont State Plane Coordinate System
 North American Datum of 1983
 SPCS_Zone_Identifier: 4400
 Geodetic Reference System 80
 4,000-meter grid, Easting - Northing

- HIGHWAYS**
- INTERSTATE
 - U.S. ROUTE
 - STATE ROUTE
 - CLASS 1
 - CLASS 2
 - CLASS 3
 - CLASS 4
 - LEGAL TRAIL
 - LEGAL TRAIL
 - PARK AND RIDE
- INTERSTATE OR DIVIDED HIGHWAY
 STATE - HARD SURFACE OR PAVED
 TOWN - HARD SURFACE OR PAVED
 GRAVEL
 SOIL OR GRADED AND DRAINED EARTH
 UNIMPROVED OR PRIMITIVE
 IMPASSABLE OR UNTRAVELED
 LEGAL TRAIL
 DISCONTINUED
 HIGHWAY CLASS CHANGE
 RAILROAD
 INACTIVE RAILROAD
 PUBLIC LAND - NATIONAL FOREST
 PUBLIC LAND - STATE/MUNICIPAL
 NATIONAL FOREST ROAD
 STATE FOREST HIGHWAY
- POLITICAL SUBDIVISIONS**
- STATE BOUNDARY
 - COUNTY BOUNDARY
 - TOWN BOUNDARY
 - VILLAGE BOUNDARY
 - URBAN COMPACT BOUNDARY
 - WATER BODY
 - STREAM OR BROOK
- BRIDGE OR CULVERT**
- BRIDGE OR CULVERT > 20'
 - BRIDGE OR CULVERT 6' - 20'
 - BIKE PATH STRUCTURE
 - VT CULVERTS BRIDGE
 - VT CULVERTS CULVERT > 6'
 - STATE BRIDGE OR CULVERT IDENTIFIER
 - TOWN BRIDGE OR CULVERT IDENTIFIER
- FEDERAL CLASSIFICATION IDENTIFIER**
- MA MINOR ARTERIAL
 - MJC MAJOR COLLECTOR
 - MNC MINOR COLLECTOR
 - PA PRINCIPAL ARTERIAL

DISCLAIMER:
 The untraveled highways (laid-out town highways), discontinued highways, and legal trails hereon are those of which the Agency of Transportation has record; others may exist.

Highway and bridge data by the Agency of Transportation. Town short structures drawn from the VT CULVERTS (formerly VOBCT) online database. All other data from the Vermont Center for Geographic Information. Only named streams shown.

VERMONT
GENERAL HIGHWAY MAP
Town of Barnet
 CALEDONIA COUNTY
 Transportation District #7
 Prepared by the
 Vermont Agency of Transportation
 Division of Policy, Planning and Intermodal Development
 in cooperation with
 U.S. Department of Transportation
 Federal Highway Administration

Mileage as of February 10, 2018
 Map prepared July 26, 2018
 SCALE 1:31,680

0.5 0 0.5 1 1.5 2
 Miles
 0.5 0 0.5 1 1.5 2
 Kilometers

TOWN HWY. No.	LENGTH IN MILES		TOWN HWY. No.	LENGTH IN MILES	
	CLASS 3	CLASS 4		CLASS 3	CLASS 4
9	0.75	(0.92)	37		(0.79)
10		(0.30)	38		(0.40)
12		(0.10)	39	1.43	
13	2.82		40	0.02	
14	0.95		41	3.38	
15	2.90		42	1.85	
16	0.20		43	1.10	
17	1.25		44	1.71	
18	0.50		45	0.55	
19	1.98		46	1.70	
20		(0.32)	47		(0.40)
21		(0.06)	48	0.52	
22	0.65		49	0.20	
23		(0.62)	50	0.83	
24		(0.55)	51	0.35	(0.03)
25		(0.30)	52	0.07	(0.17)
26	0.93		53	0.05	
27		(0.25)	54	0.03	(0.12)
28	0.08		56	0.15	
29	2.24		57		(0.03)
30	0.07		58	1.47	
31	0.31		59	0.14	
32	0.43		60	0.15	
33	0.10		61	0.35	
34	0.20		62	0.09	
35	0.13		63	0.90	
36	0.16		64	0.15	
TOTAL			33.84	5.36	

MILEAGE SUMMARY

CLASS	TYPE	LENGTH IN MILES
CLASS 2	TH-1	2,380
CLASS 2	TH-2	4,950
CLASS 2	TH-3	1,400
CLASS 2	TH-4	1,240
CLASS 2	TH-5	3,410
CLASS 2	TH-6	1,100
CLASS 2	TH-7	1,950
CLASS 2	TH-8	1,030
TOTAL CLASS 2		17,460
CLASS 3		
TOTAL CLASS 3		33.84
TOTAL TOWN		51,300
STATE HIGHWAY		
VT-5A		0.657
VT-114		5.013
TOTAL STATE HIGHWAY		5.670
US HIGHWAY		
US-5		4.320
TOTAL US HIGHWAY		4.320
TOTAL STATE		9,990
TOTAL, TRAVELED HIGHWAYS, FEB. 10, 2020:		61,290

(Excludes Class 4 and Legal Trail Mileage)

LEGAL TRAIL

TRAIL No.	LENGTH IN MILES
1	(0.50)
TOTAL	0.50

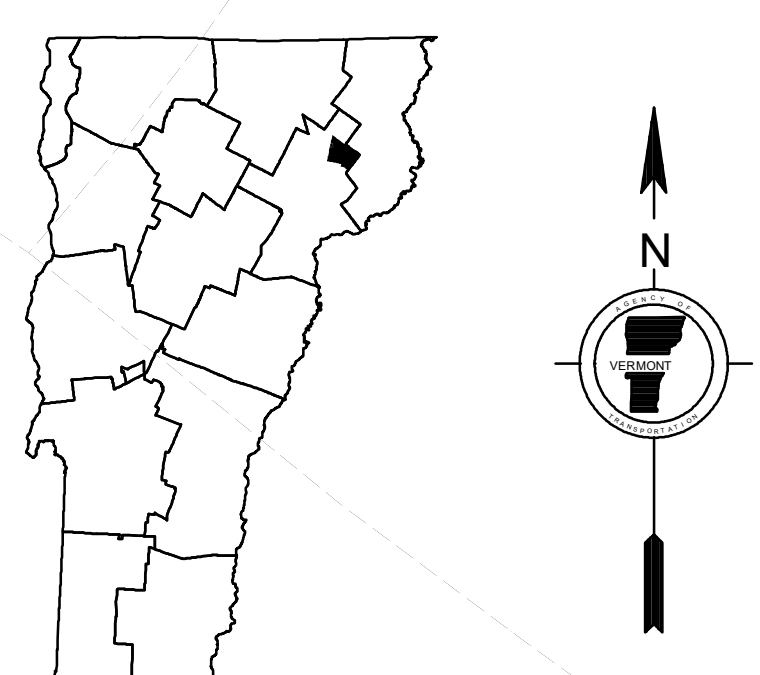
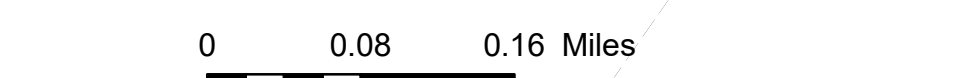

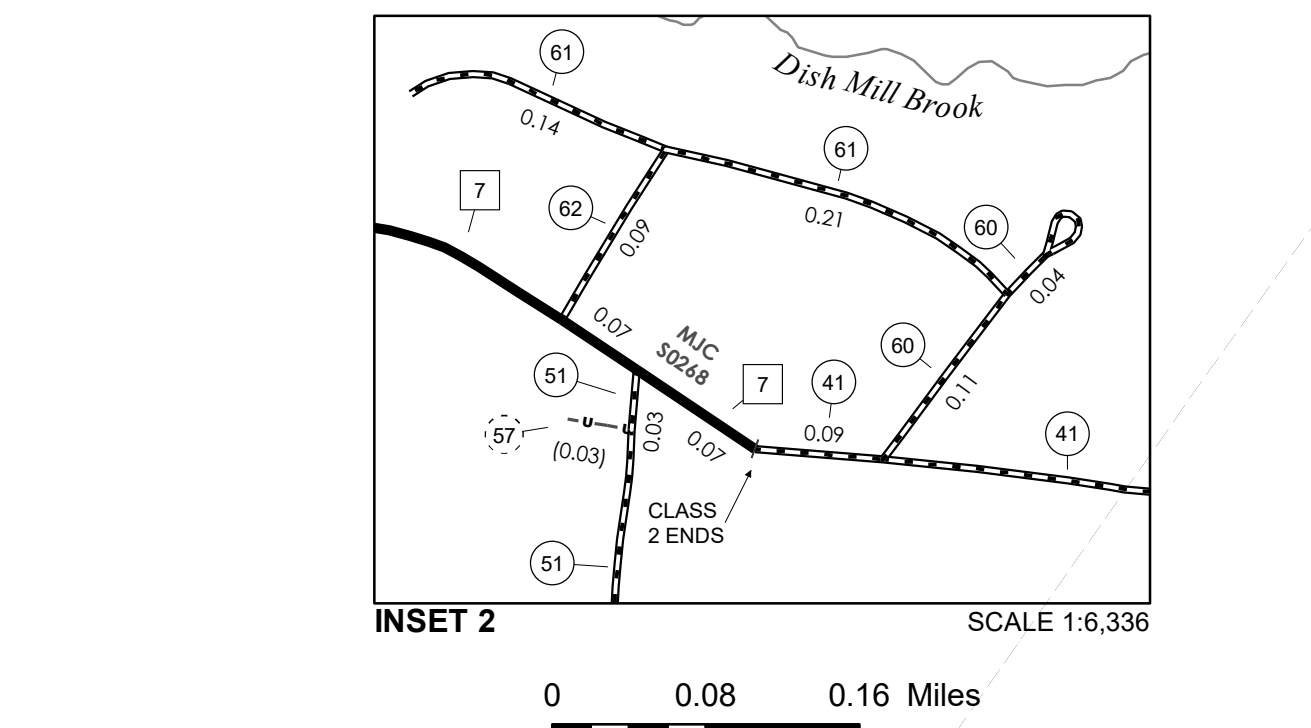
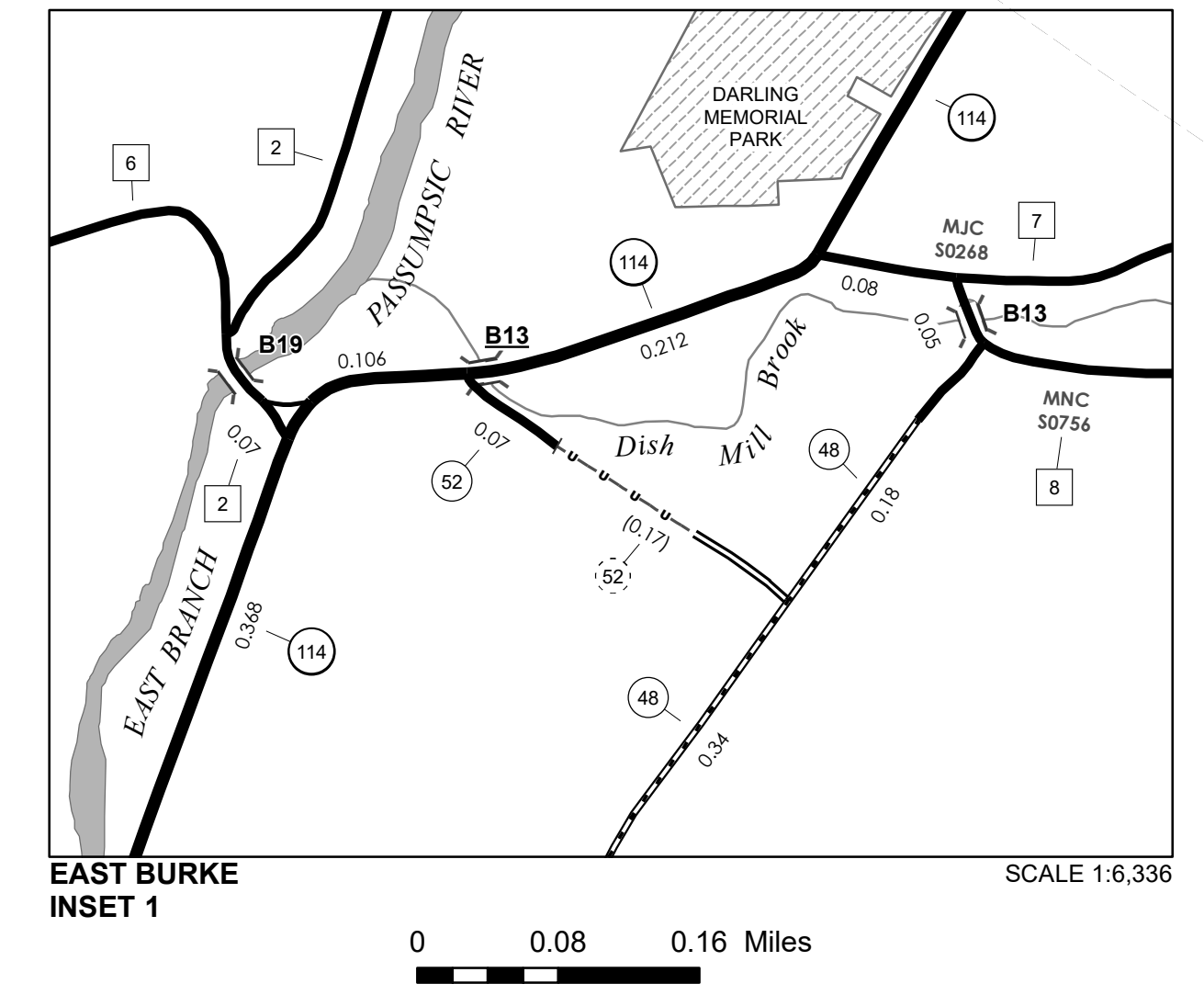
- HIGHWAYS**
- INTERSTATE
 - U.S. ROUTE
 - STATE ROUTE
 - CLASS 1
 - CLASS 2
 - CLASS 3
 - CLASS 4
 - LEGAL TRAIL
 - PARK AND RIDE
- INTERSTATE OR DIVIDED HIGHWAY
STATE - HARD SURFACE OR PAVED
TOWN - HARD SURFACE OR PAVED
GRAVEL
SOIL OR GRADED AND DRAINED EARTH
UNIMPROVED OR PRIMITIVE
IMPASSABLE OR UNTRAVELED
LEGAL TRAIL
DISCONTINUED
HIGHWAY CLASS CHANGE
RAILROAD
INACTIVE RAILROAD
PUBLIC LAND - NATIONAL FOREST
PUBLIC LAND - STATE/MUNICIPAL
NATIONAL FOREST ROAD
STATE FOREST HIGHWAY

- POLITICAL SUBDIVISIONS**
- STATE BOUNDARY
 - COUNTY BOUNDARY
 - TOWN BOUNDARY
 - VILLAGE BOUNDARY
 - URBAN COMPACT BOUNDARY
 - WATER BODY
 - STREAM OR BROOK
- BRIDGE OR CULVERT**
- BRIDGE OR CULVERT > 20'
 - BRIDGE OR CULVERT 6' - 20'
 - BIKE PATH STRUCTURE
 - VT CULVERTS BRIDGE
 - VT CULVERTS CULVERT > 6'
 - STATE BRIDGE OR CULVERT IDENTIFIER
 - TOWN BRIDGE OR CULVERT IDENTIFIER

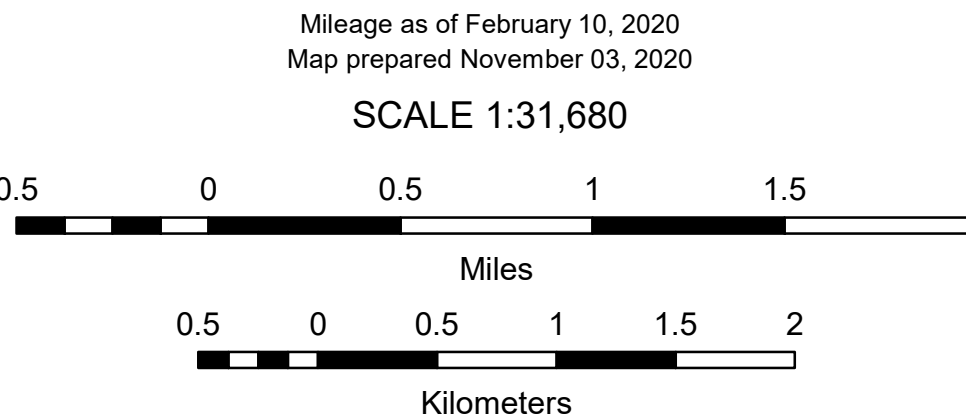
- FEDERAL CLASSIFICATION IDENTIFIER**
- MA - MINOR ARTERIAL
 - MJC - MAJOR COLLECTOR
 - MNC - MINOR COLLECTOR
 - PA - PRINCIPAL ARTERIAL

Vermont State Plane Coordinate System
North American Datum of 1983
SPCS_Zone_Identifier: 4400
Geodetic Reference System 80
4,000-meter grid, Easting - Northing

DISCLAIMER:
The untraveled highways (laid-out town highways), discontinued highways, and legal trails hereon are those of which the Agency of Transportation has record; others may exist.
Highway and bridge data by the Agency of Transportation. Town short structures drawn from the VT CULVERTS (formerly VOBCT) online database. All other data from the Vermont Open Geodata Portal. Only named streams shown.



VERMONT
GENERAL HIGHWAY MAP
Town of Burke
CALEDONIA COUNTY
Transportation District #7
Prepared by the
Vermont Agency of Transportation
Division of Policy, Planning and Intermodal Development
in cooperation with
U.S. Department of Transportation
Federal Highway Administration

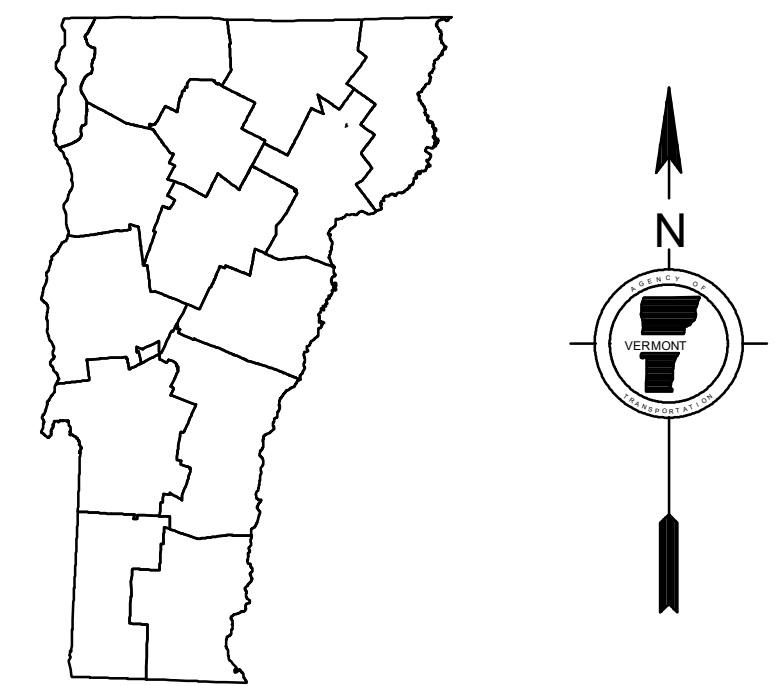
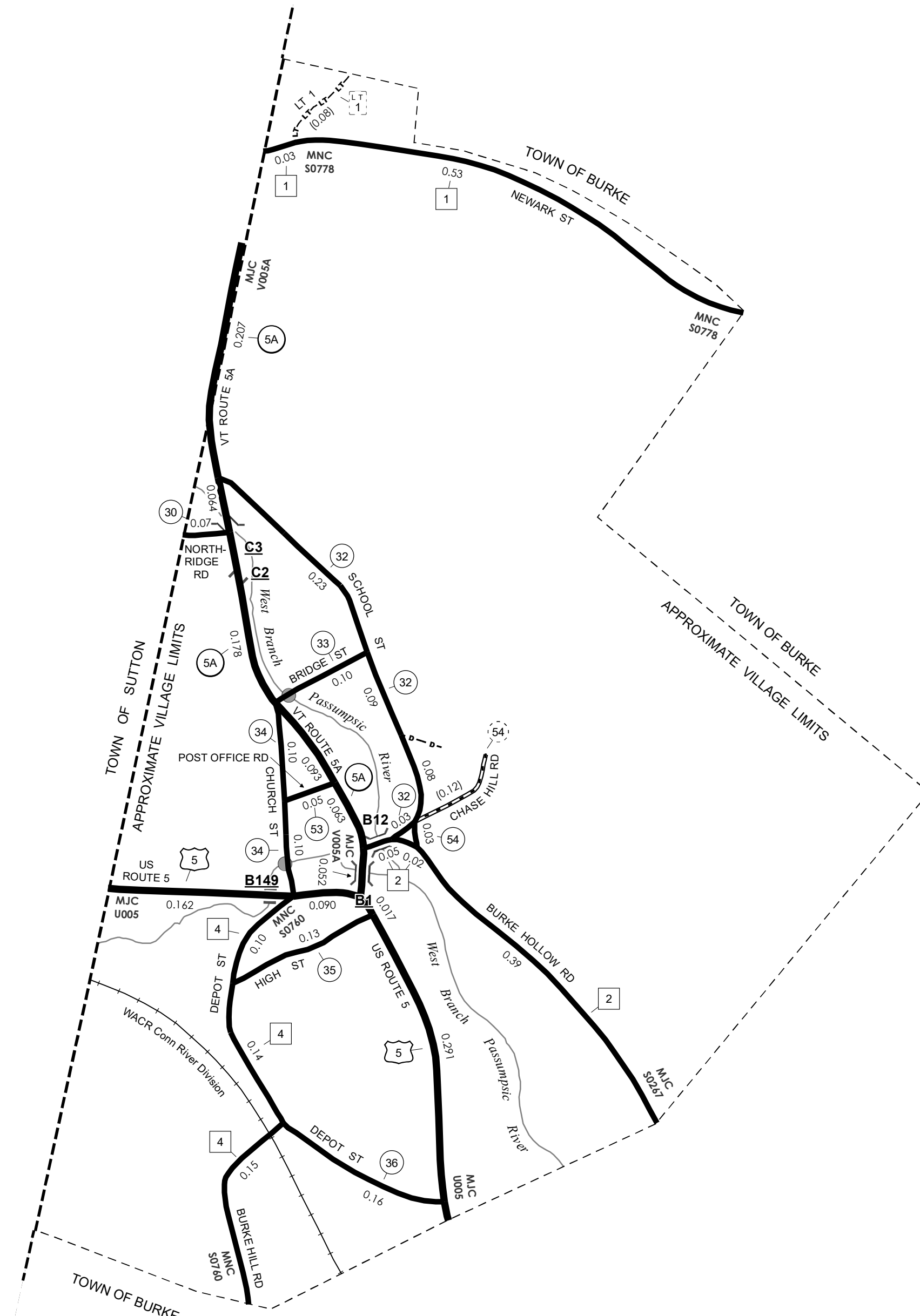


TOWN HWY. No.	LENGTH IN MILES CLASS 3	CLASS 4	TOWN ROAD NAME
30	0.07		NORTHRIDGE RD
32	0.43		SCHOOL ST
33	0.10		BRIDGE ST
34	0.20		CHURCH ST
35	0.13		HIGH ST
36	0.16		DEPOT ST
53	0.05		POST OFFICE RD
54	0.03		TOWN HWY 32
54		(0.12)	CHASE HILL RD
TOTAL	1.17	0.12	

LEGAL TRAIL No.	LENGTH IN MILES LEGAL TRAIL
1	(0.08)
TOTAL	0.08

MILEAGE SUMMARY		
CLASS 2		
TH-1	0.560	
TH-2	0.460	
TH-4	0.390	
	TOTAL CLASS 2	1.410
CLASS 3		
	TOTAL CLASS 3	1.17
	TOTAL TOWN	2.580
STATE HIGHWAY		
VT-5A	0.657	
	TOTAL STATE HIGHWAY	0.657
US HIGHWAY		
US-5	0.560	
	TOTAL US HIGHWAY	0.560
	TOTAL STATE	1.217

TOTAL TRAVELED HIGHWAYS, FEB. 10, 2020: 3.797
 (Excludes Class 4 and Legal Trail Mileage)



- HIGHWAYS**
- INTERSTATE
 - U.S. ROUTE
 - STATE ROUTE
 - CLASS 1
 - CLASS 2
 - CLASS 3
 - CLASS 4
 - LEGAL TRAIL
 - PARK AND RIDE
- INTERSTATE OR DIVIDED HIGHWAY
 STATE - HARD SURFACE OR PAVED
 TOWN - HARD SURFACE OR PAVED
 GRAVEL
 SOIL OR GRADED AND DRAINED EARTH
 UNIMPROVED OR PRIMITIVE
 IMPASSABLE OR UNTRAVELED
 LEGAL TRAIL
 DISCONTINUED
 HIGHWAY CLASS CHANGE
 RAILROAD
 INACTIVE RAILROAD
 PUBLIC LAND - NATIONAL FOREST
 PUBLIC LAND - STATE/MUNICIPAL
 NATIONAL FOREST ROAD
 STATE FOREST HIGHWAY

- POLITICAL SUBDIVISIONS**
- STATE BOUNDARY
 - COUNTY BOUNDARY
 - TOWN BOUNDARY
 - VILLAGE BOUNDARY
 - URBAN COMPACT BOUNDARY
 - WATER BODY
 - STREAM OR BROOK
- BRIDGE OR CULVERT**
- BRIDGE OR CULVERT > 20'
 - BRIDGE OR CULVERT 6' - 20'
 - BIKE PATH STRUCTURE
 - VT CULVERTS BRIDGE
 - VT CULVERTS CULVERT > 6'
- FEDERAL CLASSIFICATION IDENTIFIER**
- MA - MINOR ARTERIAL
 - MJC - MAJOR COLLECTOR
 - MNC - MINOR COLLECTOR
 - PA - PRINCIPAL ARTERIAL
- B34 / C34 STATE BRIDGE OR CULVERT IDENTIFIER**
B34 / C34 TOWN BRIDGE OR CULVERT IDENTIFIER

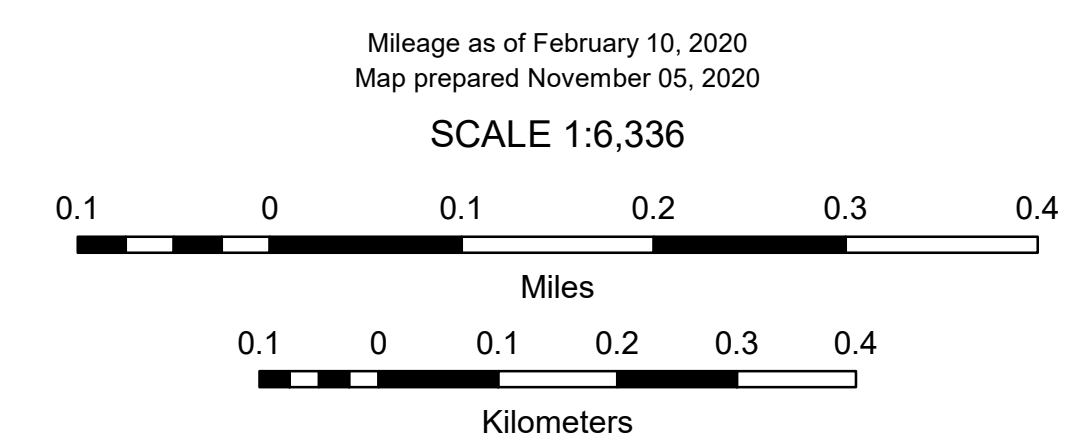
DISCLAIMER:
 The untraveled highways (laid-out town highways), discontinued highways, and legal trails hereon are those of which the Agency of Transportation has record; others may exist.

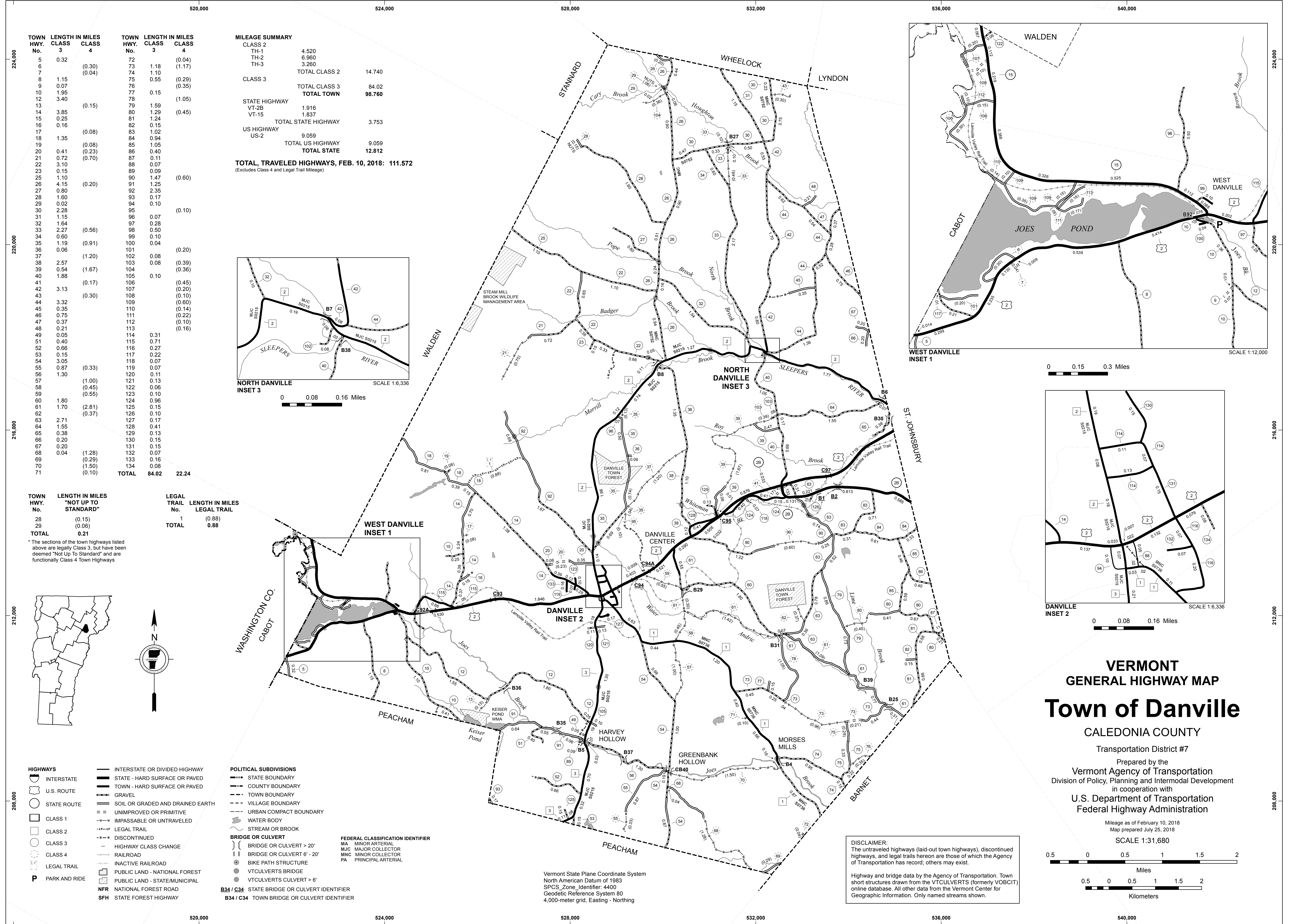
Highway and bridge data by the Agency of Transportation. Town short structures drawn from the VTCULVERTS (formerly VOBCT) online database. All other data from the Vermont Open Geodata Portal. Only named streams shown.

Vermont State Plane Coordinate System
 North American Datum of 1983
 SPCS_Zone_Identifier: 4400
 Geodetic Reference System 80
 2,000-meter grid, Easting - Northing

VERMONT
GENERAL HIGHWAY MAP
Village of West Burke
 CALEDONIA COUNTY

Transportation District #7
 Prepared by the
 Vermont Agency of Transportation
 Division of Policy, Planning and Intermodal Development
 in cooperation with
 U.S. Department of Transportation
 Federal Highway Administration





MILEAGE SUMMARY

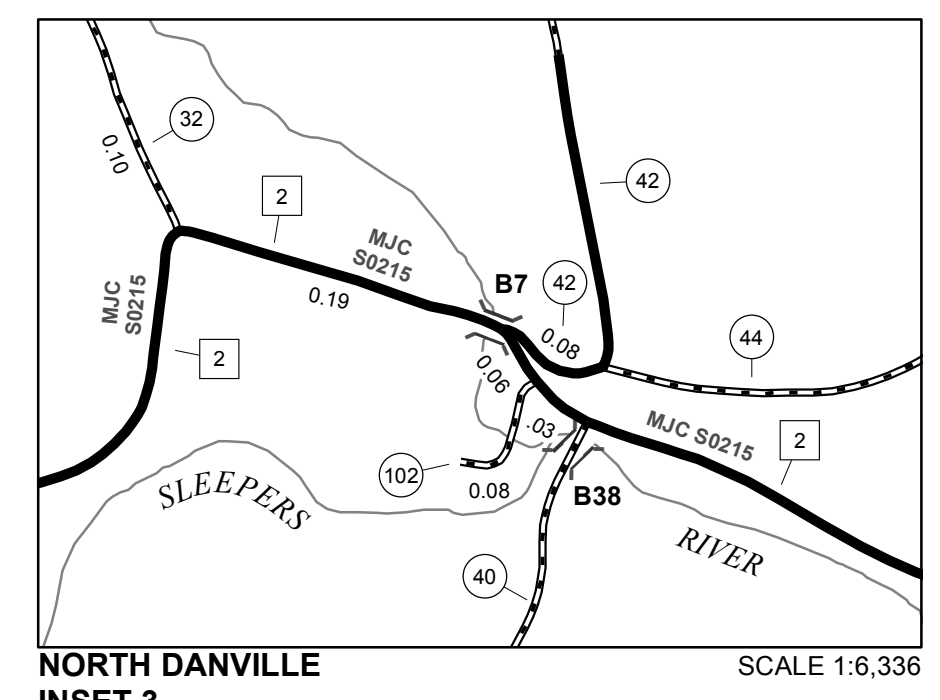
CLASS 2	4.520		
TH-1	6.960		
TH-2	3.260		
TH-3			
TOTAL CLASS 2	14.740		
CLASS 3			
TOTAL CLASS 3	84.02		
TOTAL TOWN	98.760		
STATE HIGHWAY			
VT-2B	1.916		
VT-15	1.837		
TOTAL STATE HIGHWAY	3.753		
US HIGHWAY			
US-2	9.059		
TOTAL US HIGHWAY	9.059		
TOTAL STATE	12.812		

TOTAL, TRAVELED HIGHWAYS, FEB. 10, 2018: 111.572
(Excludes Class 4 and Legal Trail Mileage)

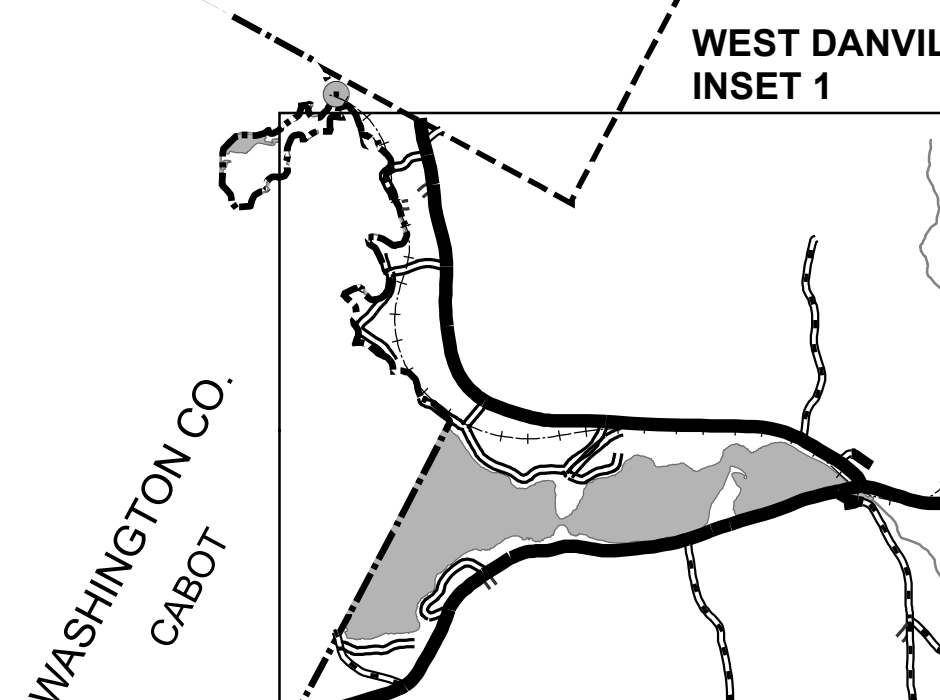
TOWN HWY. No.	LENGTH IN MILES CLASS 3	LENGTH IN MILES CLASS 4	TOWN HWY. No.	LENGTH IN MILES CLASS 3	LENGTH IN MILES CLASS 4
5	0.32		72	0.04	(0.04)
6		(0.30)	73	1.18	(1.17)
7		(0.04)	74	1.10	
8	1.15		75	0.55	(0.29)
9	0.07		76	0.15	(0.35)
10	1.95		77	0.15	
12	3.40		78		(1.05)
13		(0.15)	79	1.59	
14	3.85		80	1.29	(0.45)
15	0.25		81	1.24	
16	0.16		82	0.15	
17		(0.08)	83	1.02	
18	1.35		84	0.94	
19		(0.08)	85	1.05	
20	0.41	(0.23)	86	0.40	
21	0.72	(0.70)	87	0.11	
22	3.10		88	0.07	
23	0.15		89	0.09	
25	1.10		90	1.47	(0.60)
26	4.15	(0.20)	91	1.25	
27	0.80		92	2.35	
28	1.60		93	0.17	
29	0.02		94	0.10	
30	2.28		95		(0.10)
31	1.15		96	0.07	
32	1.94		97	0.28	
33	2.27	(0.56)	98	0.50	
34	0.60		99	0.10	
35	1.19	(0.91)	100	0.04	
36	0.06		101		(0.20)
37		(1.20)	102	0.08	
38	2.57		103	0.08	(0.39)
39	0.54	(1.67)	104		(0.36)
40	1.88		105	0.10	
41		(0.17)	106		(0.45)
42	3.13	(0.30)	107		(0.20)
43			108		(0.10)
44	3.32		109		(0.60)
45	0.35		110		(0.14)
46	0.75		111		(0.22)
47	0.37		112		(0.10)
48	0.21		113		(0.16)
49	0.05		114		
51	0.40		115	0.31	
52	0.66		116	0.27	
53	0.15		117	0.22	
54	3.05		118	0.07	
55	0.87	(0.33)	119	0.07	
56			120	0.11	
57	1.00		121	0.13	
58		(0.45)	122	0.06	
59		(0.55)	123	0.10	
60	1.80		124	0.96	
61	1.70	(2.81)	125	0.15	
62		(0.37)	126	0.10	
63	2.71		127	0.17	
64	1.55		128	0.41	
65	0.38		129	0.13	
66	0.20		130	0.15	
67	0.20		131	0.15	
68	0.04	(1.28)	132	0.07	
69		(0.29)	133	0.16	
70		(1.50)	134	0.08	
71		(0.10)	TOTAL	84.02	22.24

TOWN HWY. No.	LENGTH IN MILES "NOT UP TO STANDARD"	LEGAL TRAIL No.	LENGTH IN MILES LEGAL TRAIL
28	(0.15)	1	(0.88)
29	(0.06)		
TOTAL	0.21	TOTAL	0.88

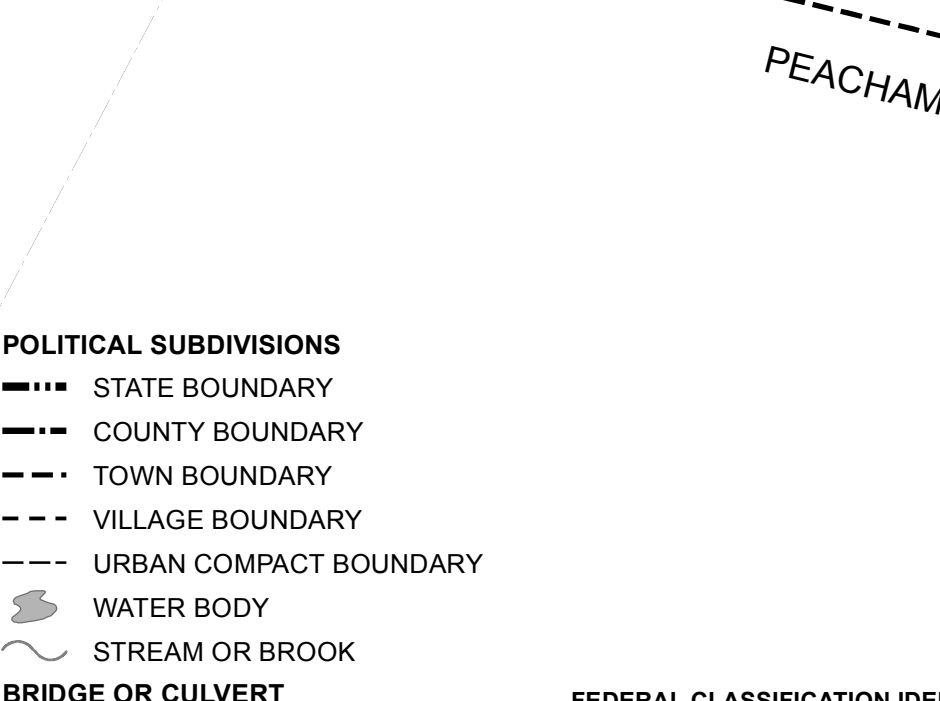
* The sections of the town highways listed above are legally Class 3, but have been deemed "Not Up to Standard" and are functionally Class 4 Town Highways



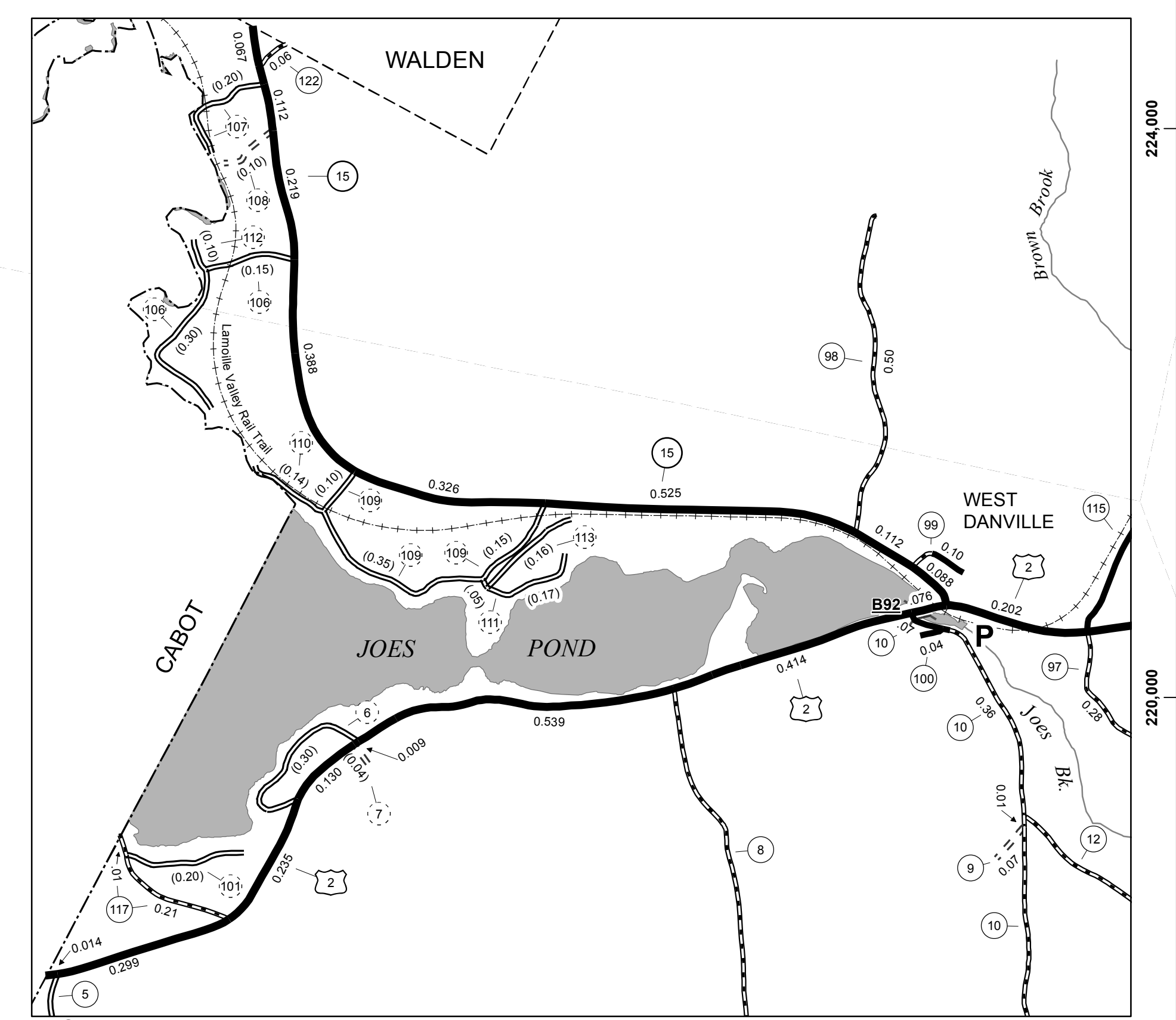
NORTH DANVILLE INSET 1 SCALE 1:6,336



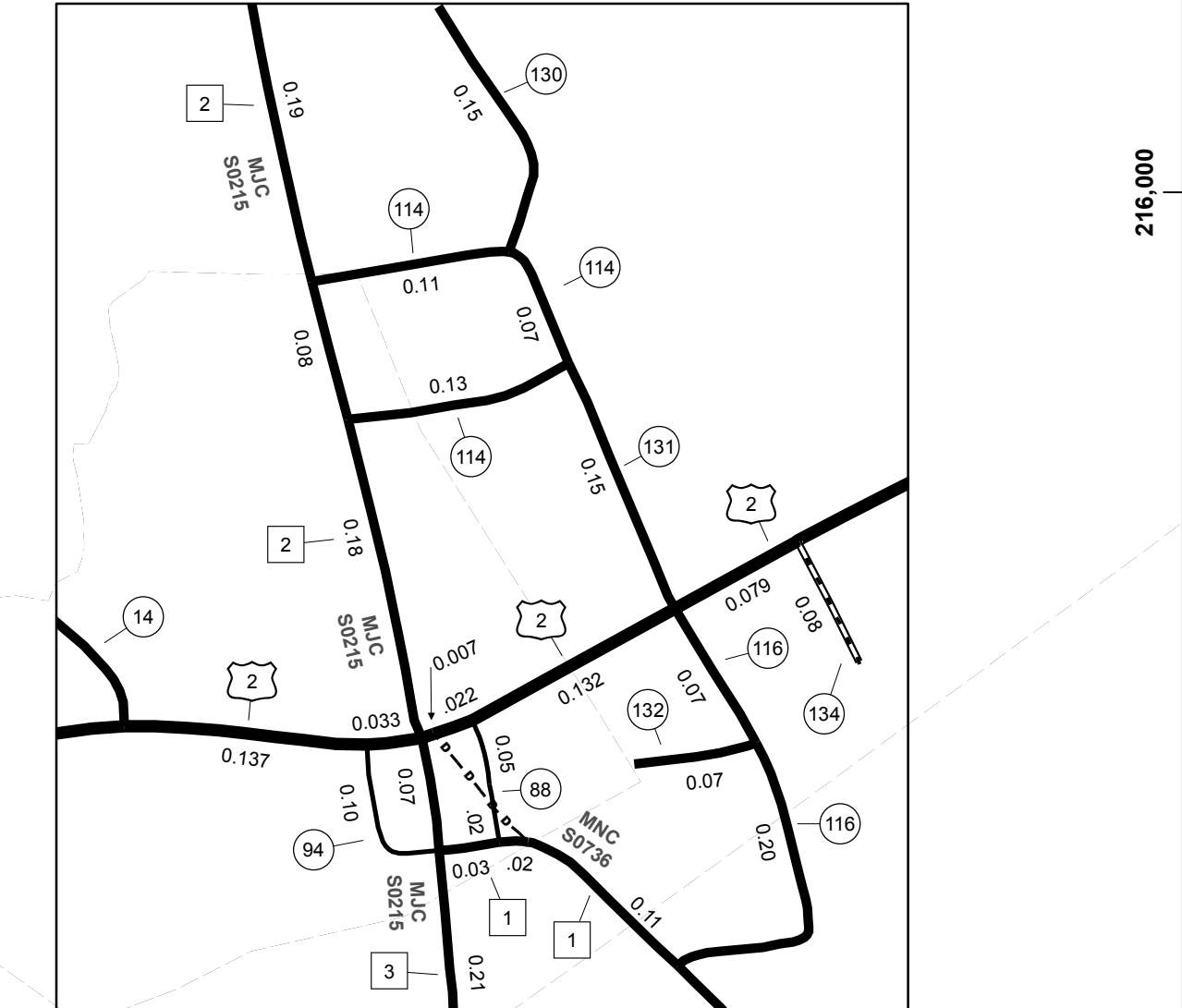
WEST DANVILLE INSET 1 SCALE 1:6,336




NORTH DANVILLE INSET 3 SCALE 1:6,336



WEST DANVILLE INSET 1 SCALE 1:12,000



DANVILLE INSET 2 SCALE 1:6,336



VERMONT GENERAL HIGHWAY MAP
Town of Danville
CALEDONIA COUNTY
Transportation District #7
Prepared by the Vermont Agency of Transportation
Division of Policy, Planning and Intermodal Development
in cooperation with
U.S. Department of Transportation
Federal Highway Administration
Mileage as of February 10, 2018
Map prepared July 25, 2018
SCALE 1:31,680

DISCLAIMER:
The untraveled highways (laid-out town highways), discontinued highways, and legal trails herein are those of which the Agency of Transportation has record; others may exist.
Highway and bridge data by the Agency of Transportation. Town short structures drawn from the VTCULVERTS (formerly VOBCT) online database. All other data from the Vermont Center for Geographic Information. Only named streams shown.

MILEAGE SUMMARY

CLASS 2			
TH-1	2,250		
TH-2	2,540		
TH-3	2,080		
TOTAL CLASS 2	6,870		
CLASS 3			
TOTAL CLASS 3	24.12		
TOTAL TOWN	30,990		
STATE HIGHWAY			
VT-232	7,182		
TOTAL STATE HIGHWAY	7,182		
US HIGHWAY			
US-302	7,904		
TOTAL US HIGHWAY	7,904		
TOTAL STATE	15,086		

TOTAL TRAVELED HIGHWAYS, FEB. 10, 2020: 46.076 (Excludes Class 4 and Legal Trail Mileage)

TOWN HWY. No.	LENGTH IN MILES CLASS 3	LENGTH IN MILES CLASS 4
4	3.20	
5	2.25	(2.40)
6		(0.79)
7	0.93	(0.78)
8		(1.25)
9	0.25	
10	0.14	
11	0.08	
12		(0.38)
13	2.20	
14	0.42	
15	0.15	
17	0.22	
18	0.35	
19	1.01	
20	0.60	
21	0.42	
22	0.15	
23		(0.35)
24	1.58	
25		(0.28)
26	0.15	(0.57)
27	0.58	(0.72)
28	0.14	(0.05)
29	0.12	
30	0.22	
31	0.45	
32	0.52	(0.06)
33		(0.88)
34	0.20	
35	1.81	
36		(0.52)
37	0.75	
38	0.30	
39		(0.05)
40	0.10	
41	0.71	(0.10)
42		(0.36)
43	0.11	(0.09)
44	0.63	
45		(0.08)
46	0.13	
47	0.12	(0.03)
48	0.25	
49	0.12	
50	0.10	
51	0.36	
52		(0.13)
53	0.32	
54	0.10	
55	0.12	
56	0.07	
57	0.09	
58	0.54	
59	0.09	
60	0.30	
61	0.14	
62	0.15	
63	0.10	
64		(0.58)
65	0.28	
TOTAL	24.12	10.45

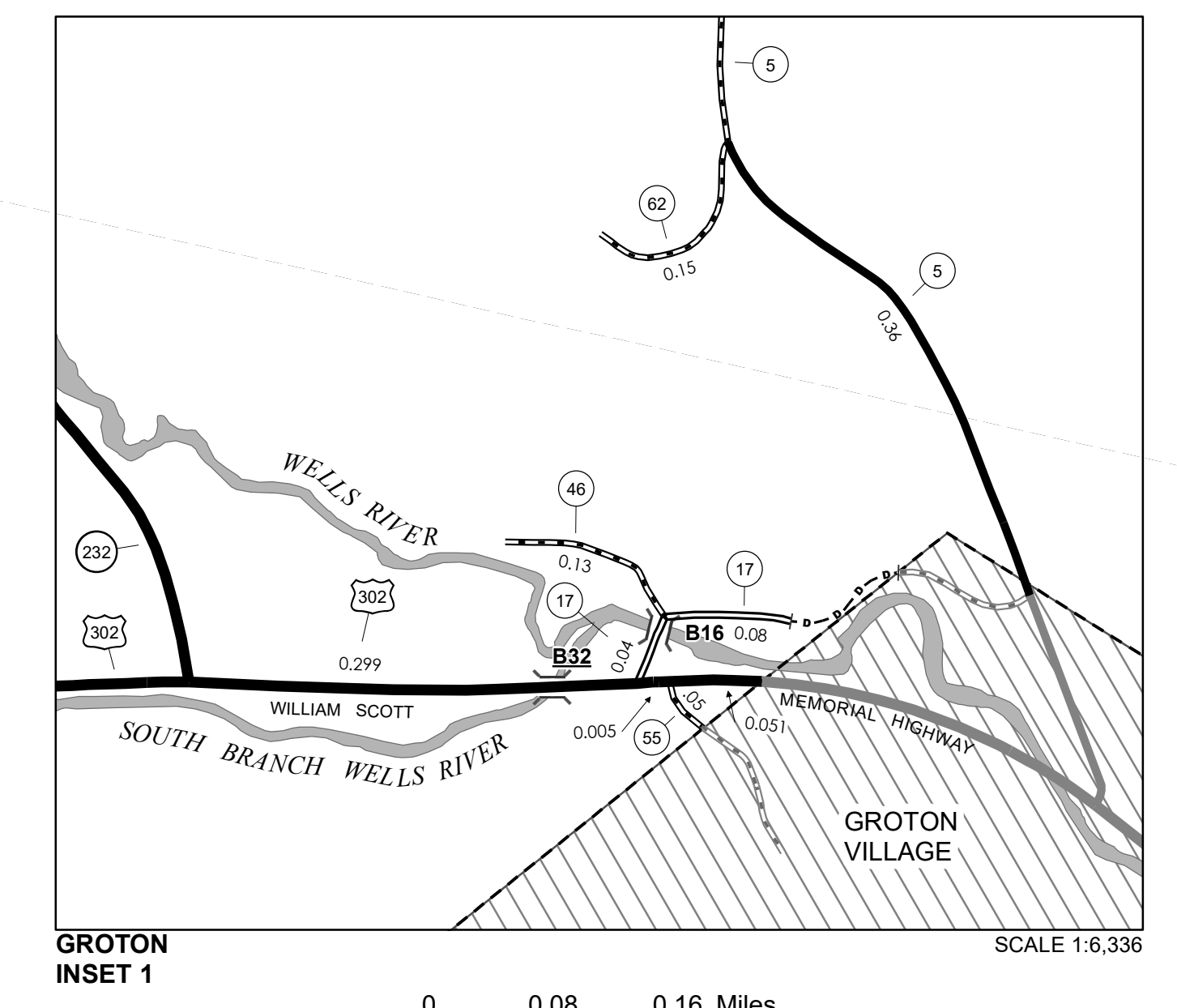
TOWN HWY. No.	LENGTH IN MILES "NOT UP TO STANDARD"	LEGAL TRAIL No.	LENGTH IN MILES LEGAL TRAIL
50	(0.03)	1	(0.11)
59	(0.07)		
TOTAL	0.10		0.11

* The sections of the town highways listed above are legally Class 3, but have been deemed "Not Up To Standard" and are functionally Class 4 Town Highways

DISCLAIMER: The untraveled highways (laid-out town highways), discontinued highways, and legal trails hereon are those of which the Agency of Transportation has record; others may exist.

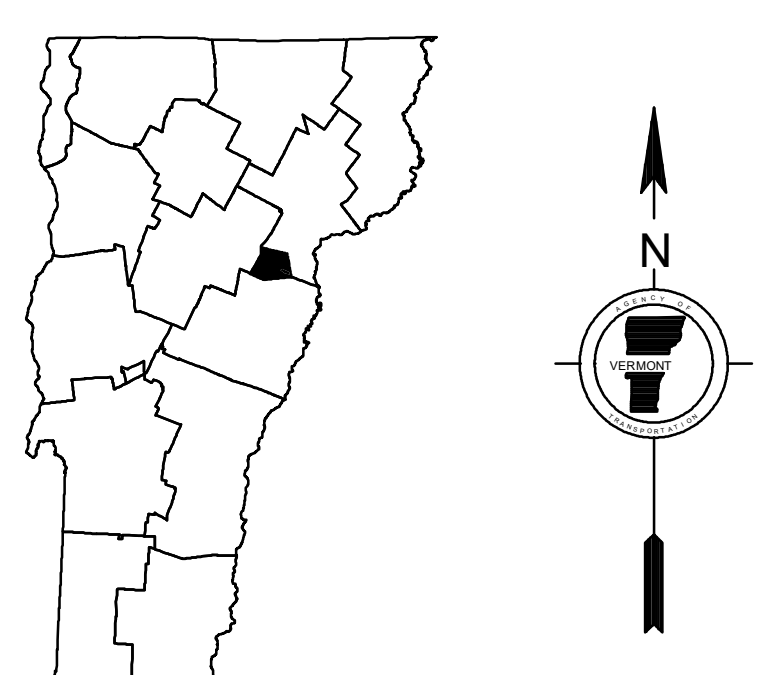
Highway and bridge data by the Agency of Transportation. Town short structures drawn from the VTCLVERTS (formerly VOBCT) online database. All other data from the Vermont Open Geodata Portal. Only named streams shown.

- HIGHWAYS**
 - INTERSTATE OR DIVIDED HIGHWAY
 - STATE - HARD SURFACE OR PAVED
 - TOWN - HARD SURFACE OR PAVED
 - GRAVEL
 - SOIL OR GRADED AND DRAINED EARTH
 - UNIMPROVED OR PRIMITIVE
 - IMPASSABLE OR UNTRAVELED
 - LEGAL TRAIL
 - DISCONTINUED
 - HIGHWAY CLASS CHANGE
 - RAILROAD
 - INACTIVE RAILROAD
 - PUBLIC LAND - NATIONAL FOREST
 - PUBLIC LAND - STATE/MUNICIPAL
 - NFR NATIONAL FOREST ROAD
 - SFH STATE FOREST HIGHWAY
- POLITICAL SUBDIVISIONS**
 - STATE BOUNDARY
 - COUNTY BOUNDARY
 - TOWN BOUNDARY
 - VILLAGE BOUNDARY
 - URBAN COMPACT BOUNDARY
 - WATER BODY
 - STREAM OR BROOK
- BRIDGE OR CULVERT**
 - BRIDGE OR CULVERT > 20'
 - BRIDGE OR CULVERT 6' - 20'
 - BIKE PATH STRUCTURE
 - VTCLVERTS BRIDGE
 - VTCLVERTS CULVERT > 6'
 - STATE BRIDGE OR CULVERT IDENTIFIER
 - TOWN BRIDGE OR CULVERT IDENTIFIER
- FEDERAL CLASSIFICATION IDENTIFIER**
 - MA MINOR ARTERIAL
 - MJC MAJOR COLLECTOR
 - MNC MINOR COLLECTOR
 - PA PRINCIPAL ARTERIAL



GROTON INSET 1 SCALE 1:6,336

0 0.08 0.16 Miles

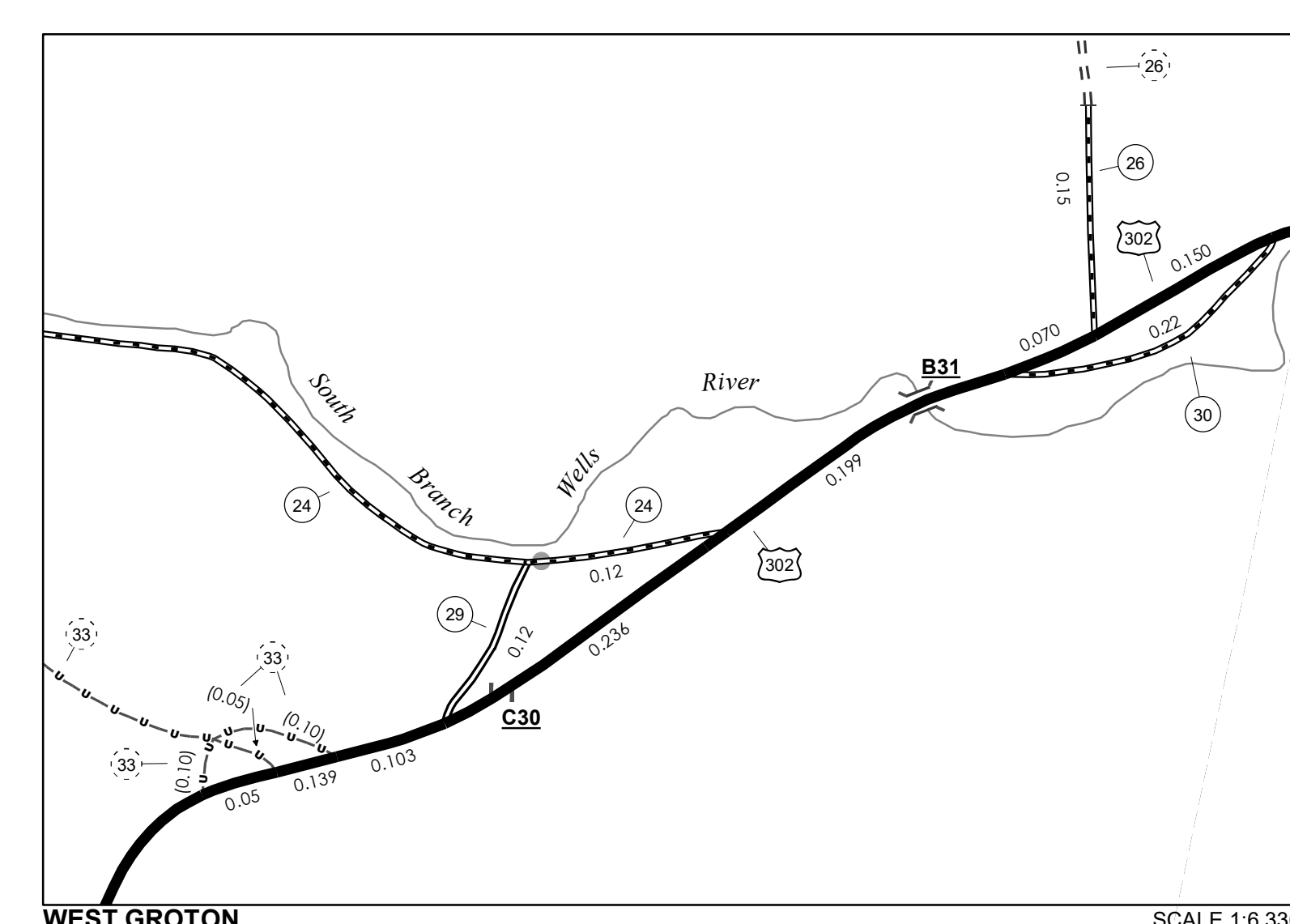


VERMONT
GENERAL HIGHWAY MAP
Town of Groton
 CALEDONIA COUNTY

Transportation District #7
 Prepared by the
 Vermont Agency of Transportation
 Division of Policy, Planning and Intermodal Development
 in cooperation with
 U.S. Department of Transportation
 Federal Highway Administration

Mileage as of February 10, 2020
 Map prepared November 05, 2020
 SCALE 1:31,680

0.5 0 0.5 1 1.5 2 Miles
 0.5 0 0.5 1 1.5 2 Kilometers



WEST GROTON INSET 2 SCALE 1:6,336

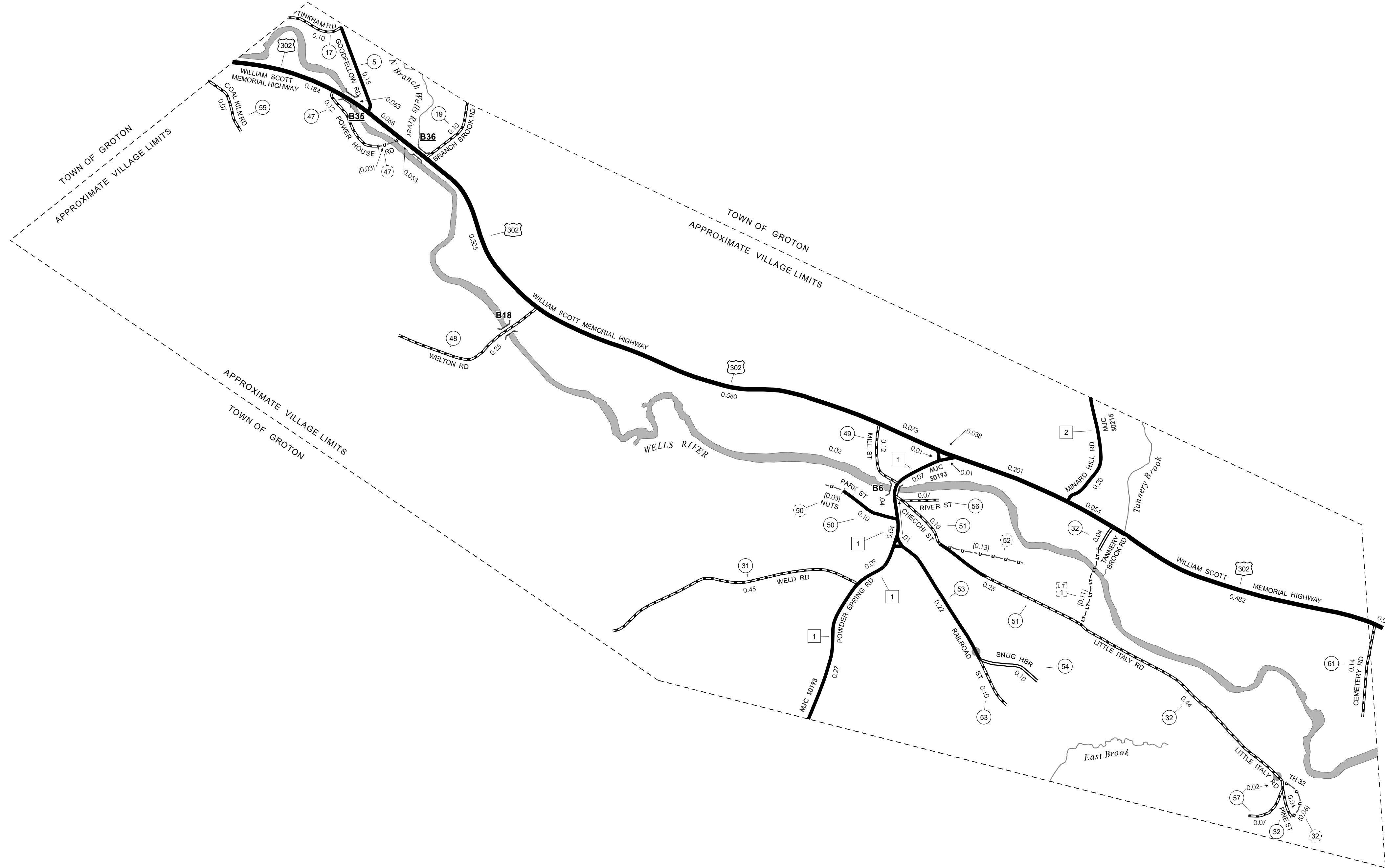
0 0.08 0.16 Miles

TOWN HWY. No.	LENGTH IN MILES CLASS 3	LENGTH IN MILES CLASS 4	TOWN ROAD NAME
5	0.15		GOODFELLOW RD
17	0.10		TINKHAM RD
19	0.10		BRANCH BROOK RD
31	0.45		WELD RD
32	0.04		PINE ST
32	0.04		TANNERY BROOK RD
32	0.44	(0.06)	TH-32
47	0.12		LITTLE ITALY RD
47	0.12		POWER HOUSE RD
47	(0.02)		TH 47
48	0.25	(0.01)	POWER HOUSE RD
49	0.12		WELTON RD
50	0.10		MILL ST
50	0.10		PARK ST
51	0.10		CHECCHI ST
51	0.26		LITTLE ITALY RD
52	(0.07)		TH-52
52	(0.06)		TH 52
53	0.32		RAILROAD ST
54	0.10		SNUG HBR
55	0.07		COAL KILN RD
56	0.07		RIVER ST
57	0.09		LITTLE ITALY RD
61	0.14		CEMETERY RD
TOTAL	3.06	0.22	

MILEAGE SUMMARY			
CLASS 2	0.550		
TH-1	0.200		
TH-2			0.750
TOTAL CLASS 2			0.750
CLASS 3			
TOTAL CLASS 3			3.06
TOTAL TOWN			3.810
US HIGHWAY	2.105		
US-302			
TOTAL US HIGHWAY			2.105
TOTAL STATE			2.105
TOTAL, TRAVELED HIGHWAYS, FEB. 10, 2020:			5.915
<small>(Excludes Class 4 and Legal Trail Mileage)</small>			

TOWN HWY. No.	LENGTH IN MILES "NOT UP TO STANDARD"
50	(0.03)
TOTAL	0.03

* The sections of the town highways listed above are legally Class 3, but have been deemed "Not Up To Standard" and are functionally Class 4 Town Highways



HIGHWAYS	
	INTERSTATE OR DIVIDED HIGHWAY
	STATE - HARD SURFACE OR PAVED
	TOWN - HARD SURFACE OR PAVED
	U.S. ROUTE
	STATE ROUTE
	CLASS 1
	CLASS 2
	CLASS 3
	CLASS 4
	LEGAL TRAIL
	PARK AND RIDE
	INTERSTATE OR DIVIDED HIGHWAY
	STATE - HARD SURFACE OR PAVED
	TOWN - HARD SURFACE OR PAVED
	GRAVEL
	SOIL OR GRADED AND DRAINED EARTH
	UNIMPROVED OR PRIMITIVE
	IMPASSABLE OR UNTRAVELED
	LEGAL TRAIL
	DISCONTINUED
	HIGHWAY CLASS CHANGE
	RAILROAD
	INACTIVE RAILROAD
	PUBLIC LAND - NATIONAL FOREST
	PUBLIC LAND - STATE/MUNICIPAL
	NFR NATIONAL FOREST ROAD
	SFH STATE FOREST HIGHWAY

POLITICAL SUBDIVISIONS	
	STATE BOUNDARY
	COUNTY BOUNDARY
	TOWN BOUNDARY
	VILLAGE BOUNDARY
	URBAN COMPACT BOUNDARY
	WATER BODY
	STREAM OR BROOK

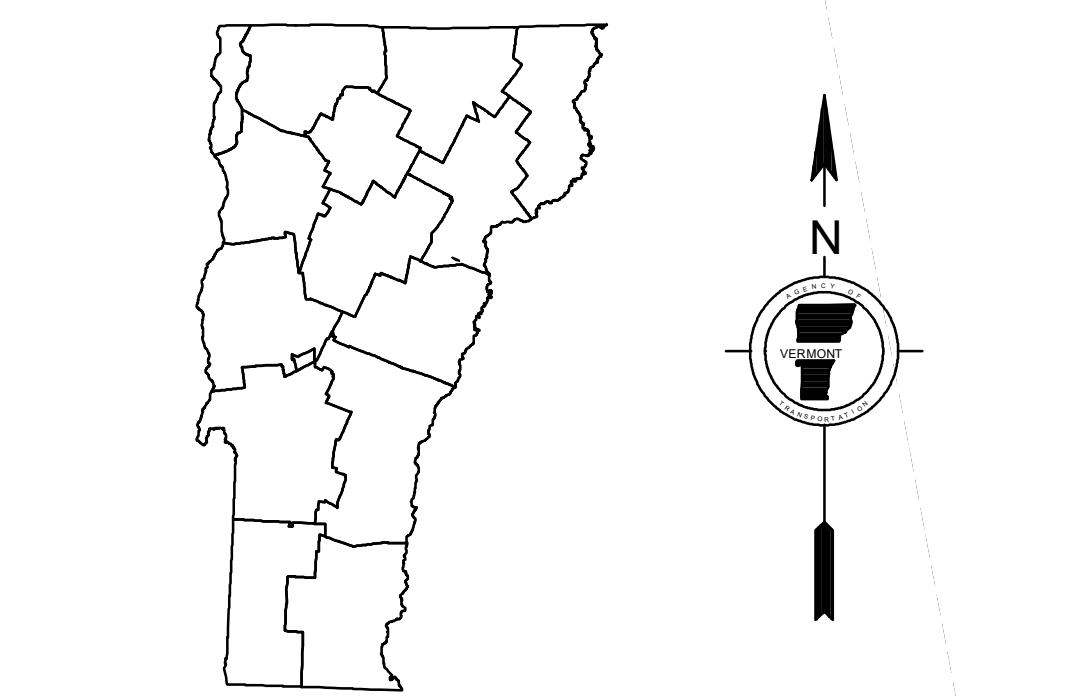
BRIDGE OR CULVERT	
	BRIDGE OR CULVERT > 20'
	BRIDGE OR CULVERT 6' - 20'
	BIKE PATH STRUCTURE
	VTCULVERTS BRIDGE
	VTCULVERTS CULVERT > 6'

	B34 / C34 STATE BRIDGE OR CULVERT IDENTIFIER
	B34 / C34 TOWN BRIDGE OR CULVERT IDENTIFIER

DISCLAIMER:
The untraveled highways (laid-out town highways), discontinued highways, and legal trails hereon are those of which the Agency of Transportation has record; others may exist.

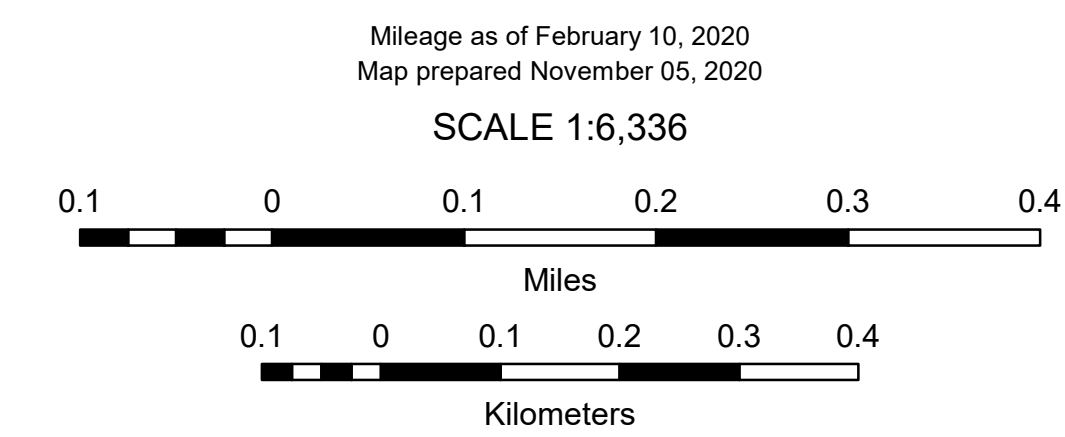
Highway and bridge data by the Agency of Transportation. Town short structures drawn from the VTCULVERTS (formerly VOBCIT) online database. All other data from the Vermont Open Geodata Portal. Only named streams shown.

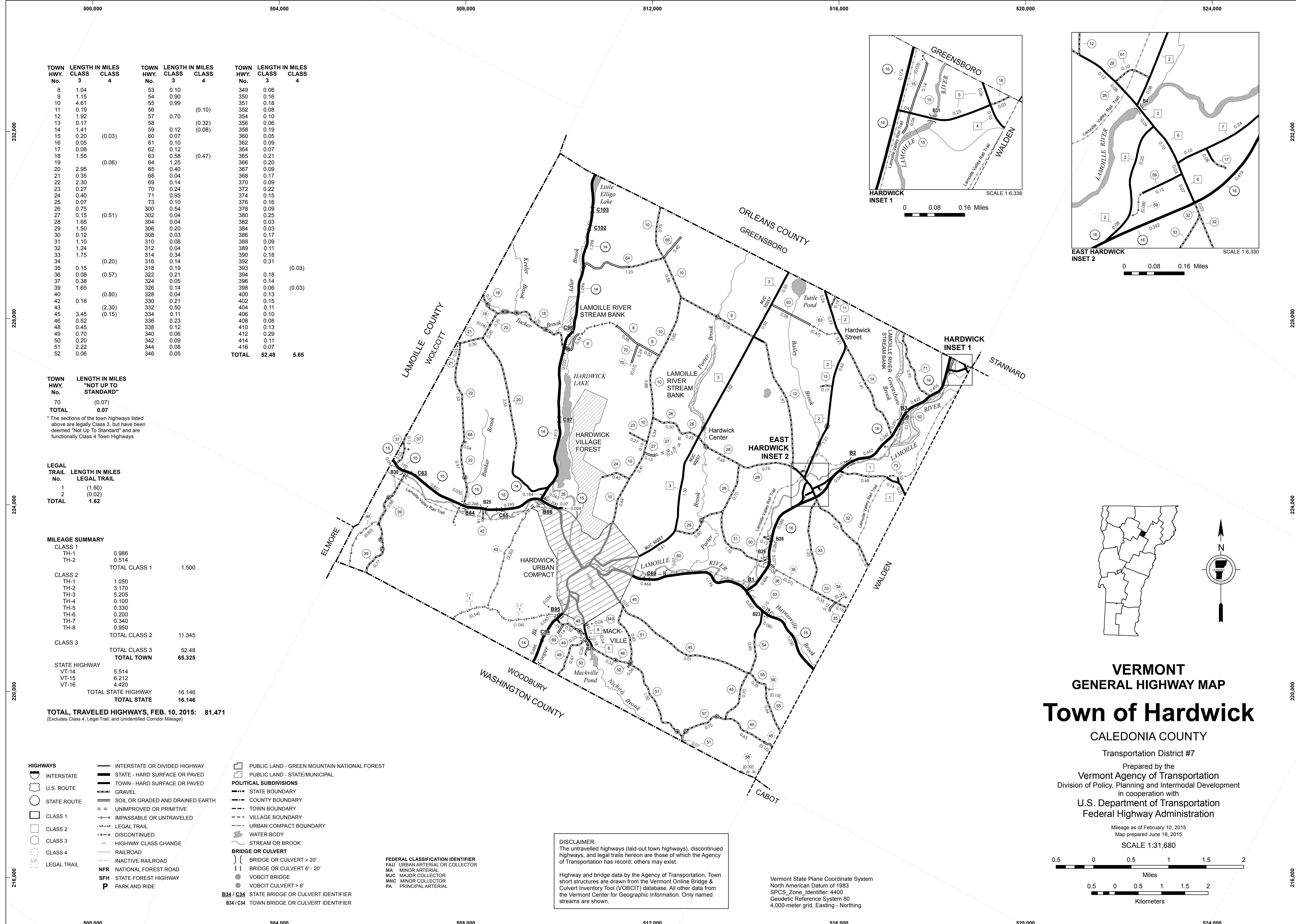
Vermont State Plane Coordinate System
North American Datum of 1983
SPCS_Zone_Identifier: 4400
Geodetic Reference System: 80
2,000-meter grid, Easting - Northing



VERMONT
GENERAL HIGHWAY MAP
Village of Groton
CALEDONIA COUNTY

Transportation District #7
Prepared by the
Vermont Agency of Transportation
Division of Policy, Planning and Intermodal Development
in cooperation with
U.S. Department of Transportation
Federal Highway Administration





TOWN HWY. No.	LENGTH IN MILES CLASS 3	LENGTH IN MILES CLASS 4	TOWN HWY. No.	LENGTH IN MILES CLASS 3	LENGTH IN MILES CLASS 4	TOWN HWY. No.	LENGTH IN MILES CLASS 3	LENGTH IN MILES CLASS 4
8	1.04		53	0.10		349	0.06	
9	1.15		54	0.90		350	0.16	
10	4.61		55	0.99		351	0.18	
11	0.19		56		(0.10)	352	0.08	
12	1.92		57	0.70		354	0.10	
13	0.17		58		(0.32)	356	0.06	
14	1.41		59	0.12	(0.08)	358	0.19	
15	0.20	(0.03)	60	0.07		360	0.05	
16	0.05		61	0.10		362	0.09	
17	0.08		62	0.12		364	0.07	
18	1.55		63	0.58	(0.47)	365	0.21	
19		(0.06)	64	1.25		366	0.20	
20	2.95		65	0.40		367	0.09	
21	0.35		68	0.04		368	0.17	
22	2.30		69	0.14		370	0.09	
23	0.27		70	0.24		372	0.22	
24	0.40		71	0.95		374	0.15	
25	0.07		73	0.10		376	0.16	
26	0.75		300	0.54		378	0.09	
27	0.15	(0.51)	302	0.04		380	0.25	
28	1.65		304	0.04		382	0.03	
29	1.50		306	0.20		384	0.03	
30	0.12		308	0.03		386	0.17	
31	1.10		310	0.08		388	0.09	
32	1.24		312	0.04		389	0.11	
33	1.75		314	0.34		390	0.18	
34		(0.20)	316	0.14		392	0.31	
35	0.15		318	0.19		393		(0.03)
36	0.08	(0.57)	322	0.21		394	0.18	
37	0.38		324	0.05		396	0.14	
39	1.65		326	0.14		398	0.06	(0.03)
40		(0.80)	328	0.04		400	0.13	
42	0.18		330	0.21		402	0.15	
43		(2.30)	332	0.50		404	0.11	
45	3.45	(0.15)	334	0.11		406	0.10	
46	0.52		336	0.23		408	0.08	
48	0.45		338	0.12		410	0.13	
49	0.70		340	0.06		412	0.29	
50	0.20		342	0.09		414	0.11	
51	2.22		344	0.08		416	0.07	
52	0.06		346	0.05		TOTAL	52.48	5.65

TOWN HWY. No.	LENGTH IN MILES "NOT UP TO STANDARD"
70	(0.07)
TOTAL	0.07

* The sections of the town highways listed above are legally Class 3, but have been deemed "Not Up To Standard" and are functionally Class 4 Town Highways

LEGAL TRAIL No.	LENGTH IN MILES LEGAL TRAIL
1	(1.60)
2	(0.02)
TOTAL	1.62

MILEAGE SUMMARY		
CLASS 1		
TH-1	0.986	
TH-2	0.514	
TOTAL CLASS 1		1.500
CLASS 2		
TH-1	1.050	
TH-2	3.170	
TH-3	5.205	
TH-4	0.100	
TH-5	0.330	
TH-6	0.200	
TH-7	0.340	
TH-8	0.950	
TOTAL CLASS 2		11.345
CLASS 3		
TOTAL CLASS 3		52.48
TOTAL TOWN		65.325
STATE HIGHWAY		
VT-14	5.514	
VT-15	6.212	
VT-16	4.420	
TOTAL STATE HIGHWAY		16.146
TOTAL STATE		16.146

TOTAL, TRAVELED HIGHWAYS, FEB. 10, 2015: 81.471
(Excludes Class 4, Legal Trail, and Unidentified Corridor Mileage)

- HIGHWAYS**
- INTERSTATE OR DIVIDED HIGHWAY
 - STATE - HARD SURFACE OR PAVED
 - TOWN - HARD SURFACE OR PAVED
 - GRAVEL
 - SOIL OR GRADED AND DRAINED EARTH
 - UNIMPROVED OR PRIMITIVE
 - IMPASSABLE OR UNTRAVELED
 - LEGAL TRAIL
 - DISCONTINUED
 - HIGHWAY CLASS CHANGE
 - RAILROAD
 - INACTIVE RAILROAD
 - NATIONAL FOREST ROAD
 - STATE FOREST HIGHWAY
 - PARK AND RIDE

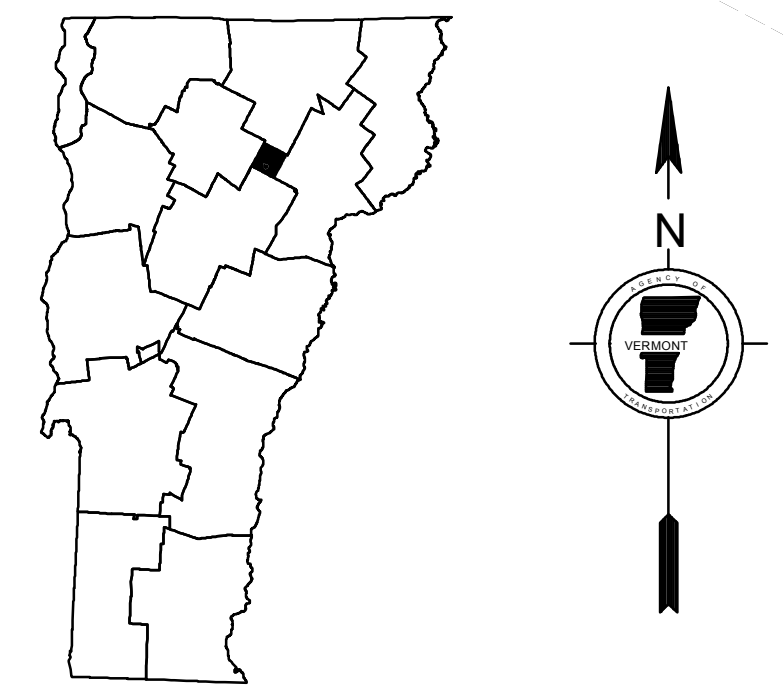
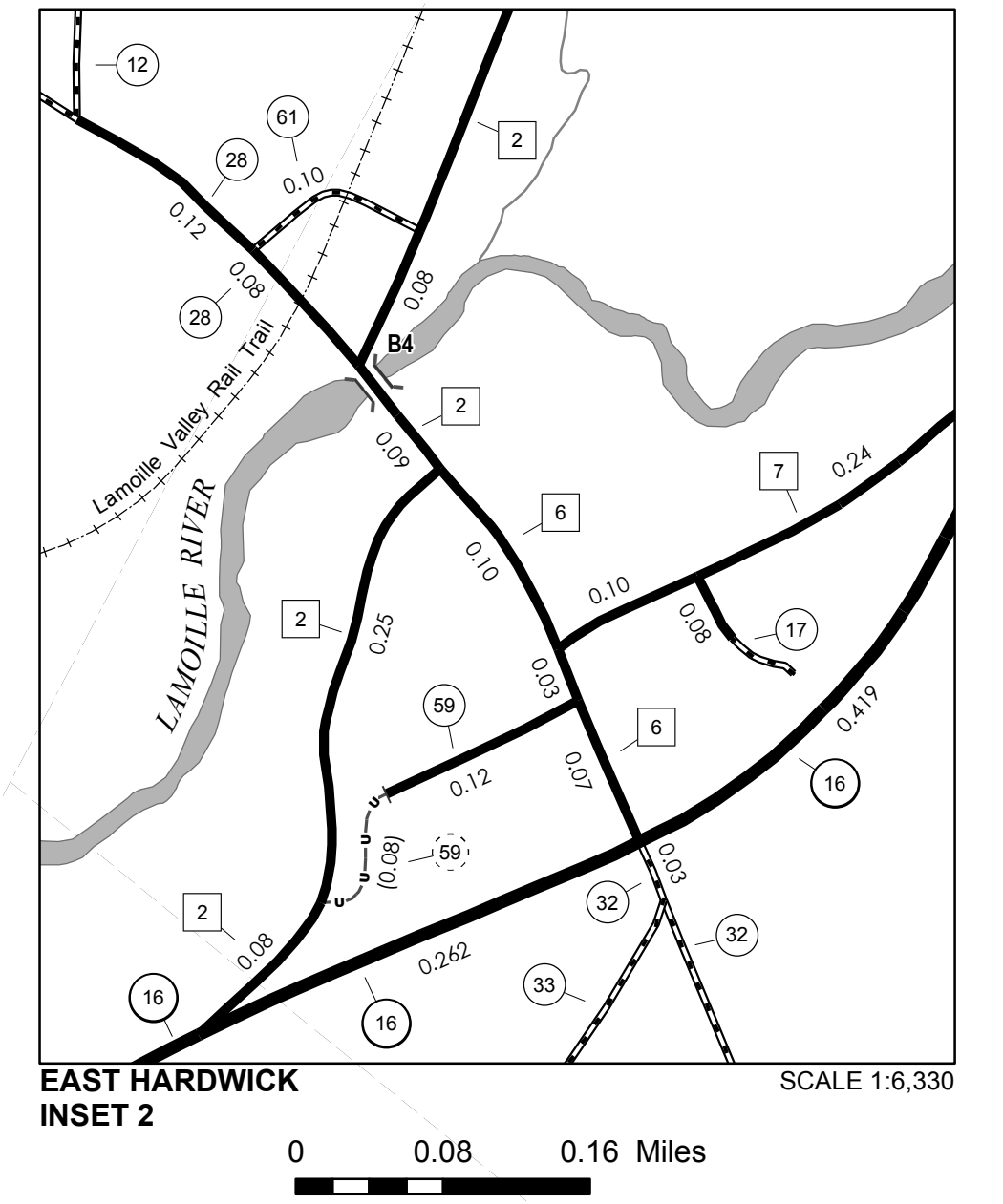
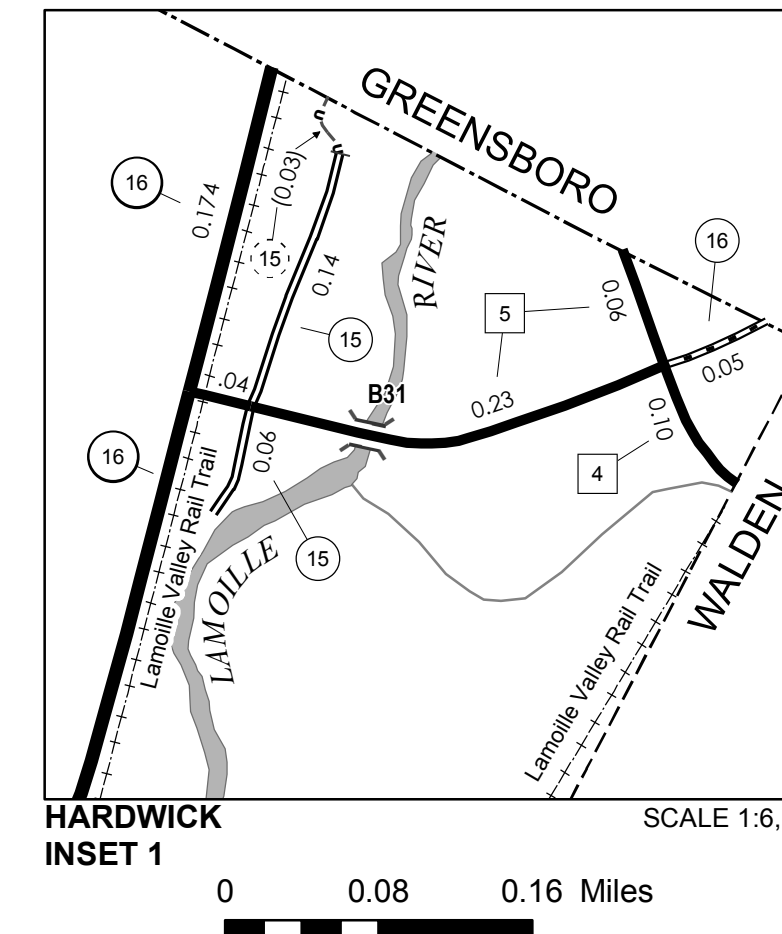
- PUBLIC LAND - GREEN MOUNTAIN NATIONAL FOREST
- PUBLIC LAND - STATE/MUNICIPAL
- POLITICAL SUBDIVISIONS**
- STATE BOUNDARY
- COUNTY BOUNDARY
- TOWN BOUNDARY
- VILLAGE BOUNDARY
- URBAN COMPACT BOUNDARY
- WATER BODY
- STREAM OR BROOK
- BRIDGE OR CULVERT**
- BRIDGE OR CULVERT > 20'
- BRIDGE OR CULVERT 6' - 20'
- VOBICIT BRIDGE
- VOBICIT CULVERT > 6'
- B34 / C34 STATE BRIDGE OR CULVERT IDENTIFIER**
- B34 / C34 TOWN BRIDGE OR CULVERT IDENTIFIER**

- FEDERAL CLASSIFICATION IDENTIFIER**
- FAU URBAN ARTERIAL OR COLLECTOR
 - MA MINOR ARTERIAL
 - MJC MAJOR COLLECTOR
 - MNC MINOR COLLECTOR
 - PA PRINCIPAL ARTERIAL

DISCLAIMER:
The untraveled highways (laid-out town highways), discontinued highways, and legal trails herein are those of which the Agency of Transportation has record; others may exist.

Highway and bridge data by the Agency of Transportation. Town short structures are drawn from the Vermont Online Bridge & Culvert Inventory Tool (VOBCIT) database. All other data from the Vermont Center for Geographic Information. Only named streams are shown.

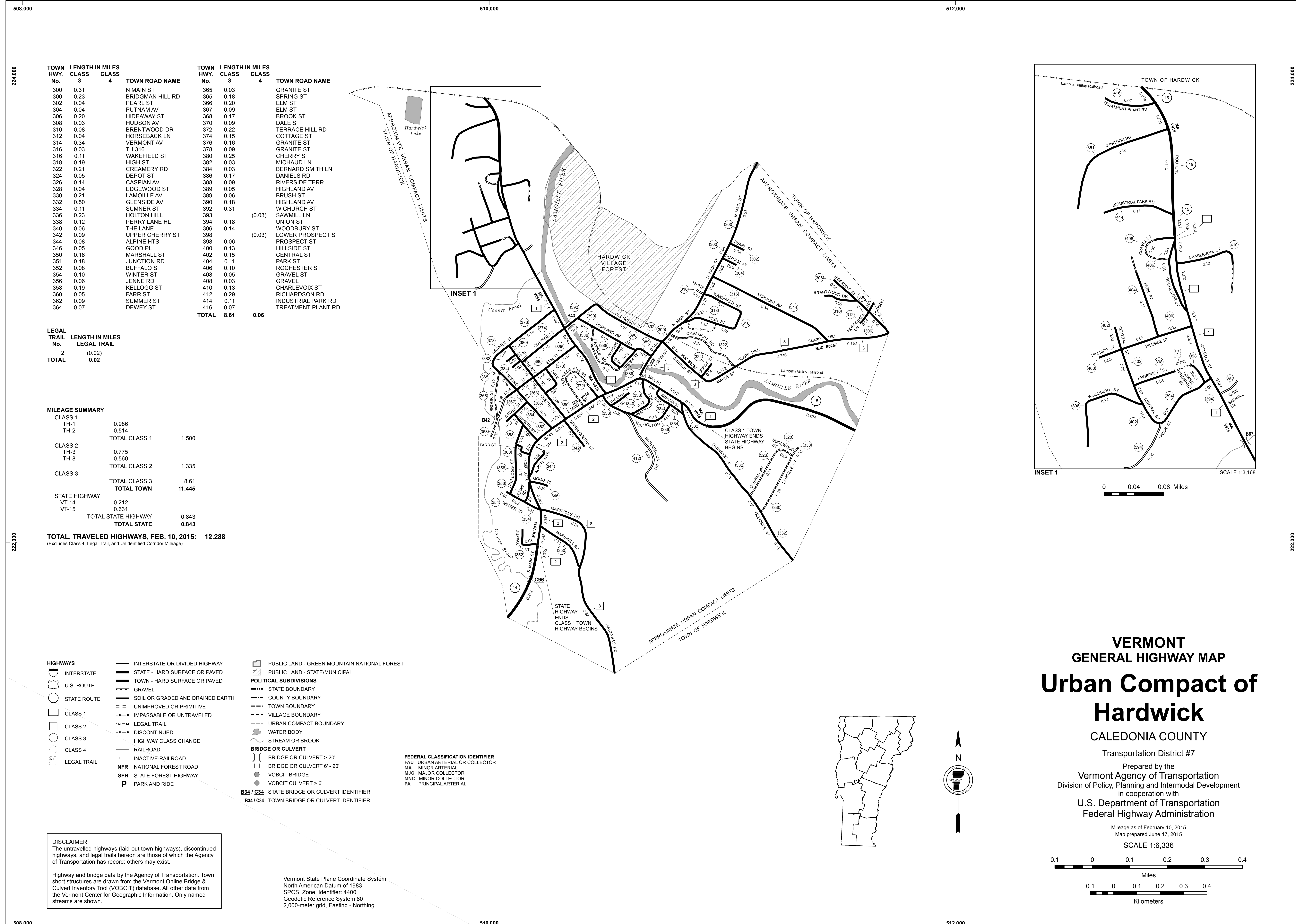
Vermont State Plane Coordinate System
North American Datum of 1983
SPCS_Zone_Identifier: 4400
Geodetic Reference System 80
4,000-meter grid, Easting - Northing



VERMONT
GENERAL HIGHWAY MAP
Town of Hardwick
CALEDONIA COUNTY

Transportation District #7
Prepared by the
Vermont Agency of Transportation
Division of Policy, Planning and Intermodal Development
in cooperation with
U.S. Department of Transportation
Federal Highway Administration

Mileage as of February 10, 2015
Map prepared June 18, 2015
SCALE 1:31,680
0.5 0 0.5 1 1.5 2
Miles
0.5 0 0.5 1 1.5 2
Kilometers



TOWN HWY. No.	LENGTH IN MILES CLASS 3	CLASS 4	TOWN ROAD NAME	TOWN HWY. No.	LENGTH IN MILES CLASS 3	CLASS 4	TOWN ROAD NAME
300	0.31		N MAIN ST	365	0.03		GRANITE ST
300	0.23		BRIDGMAN HILL RD	365	0.18		SPRING ST
302	0.04		PEARL ST	366	0.20		ELM ST
304	0.04		PUTNAM AV	367	0.09		ELM ST
306	0.20		HIDEAWAY ST	368	0.17		BROOK ST
308	0.03		HUDSON AV	370	0.09		DALE ST
310	0.08		BRENTWOOD DR	372	0.22		TERRACE HILL RD
312	0.04		HORSEBACK LN	374	0.15		COTTAGE ST
314	0.34		VERMONT AV	376	0.16		GRANITE ST
316	0.03		TH 316	378	0.09		GRANITE ST
316	0.11		WAKEFIELD ST	380	0.25		CHERRY ST
318	0.19		HIGH ST	382	0.03		MICHAUD LN
322	0.21		CREAMERY RD	384	0.03		BERNARD SMITH LN
324	0.05		DEPOT ST	386	0.17		DANIELS RD
326	0.14		CASPIAN AV	388	0.09		RIVERSIDE TERR
328	0.04		EDGEWOOD ST	389	0.05		HIGHLAND AV
330	0.21		LAMOILLE AV	389	0.06		BRUSH ST
332	0.50		GLENSIDE AV	390	0.18		HIGHLAND AV
334	0.11		SUMNER ST	392	0.31		W CHURCH ST
336	0.23		HOLTON HILL	393		(0.03)	SAWMILL LN
338	0.12		PERRY LANE HL	394	0.18		UNION ST
340	0.06		THE LANE	396	0.14		WOODBURY ST
342	0.09		UPPER CHERRY ST	398		(0.03)	LOWER PROSPECT ST
344	0.08		ALPINE HTS	398	0.06		PROSPECT ST
346	0.05		GOOD PL	400	0.13		HILLSIDE ST
350	0.16		MARSHALL ST	402	0.15		CENTRAL ST
351	0.18		JUNCTION RD	404	0.11		PARK ST
352	0.08		BUFFALO ST	406	0.10		ROCHESTER ST
354	0.10		WINTER ST	408	0.05		GRAVEL ST
356	0.06		JENNE RD	408	0.03		GRAVEL
358	0.19		KELLOGG ST	410	0.13		CHARLEVOIX ST
360	0.05		FARR ST	412	0.29		RICHARDSON RD
362	0.09		SUMMER ST	414	0.11		INDUSTRIAL PARK RD
364	0.07		DEWEY ST	416	0.07		TREATMENT PLANT RD
		TOTAL		8.61	0.06		

LEGAL TRAIL No.	LENGTH IN MILES LEGAL TRAIL
2	(0.02)
TOTAL	0.02

MILEAGE SUMMARY		
CLASS 1		
TH-1	0.986	
TH-2	0.514	
TOTAL CLASS 1	1.500	
CLASS 2		
TH-3	0.775	
TH-8	0.560	
TOTAL CLASS 2	1.335	
CLASS 3		
TOTAL CLASS 3	8.61	
TOTAL TOWN	11.445	
STATE HIGHWAY		
VT-14	0.212	
VT-15	0.631	
TOTAL STATE HIGHWAY	0.843	
TOTAL STATE	0.843	

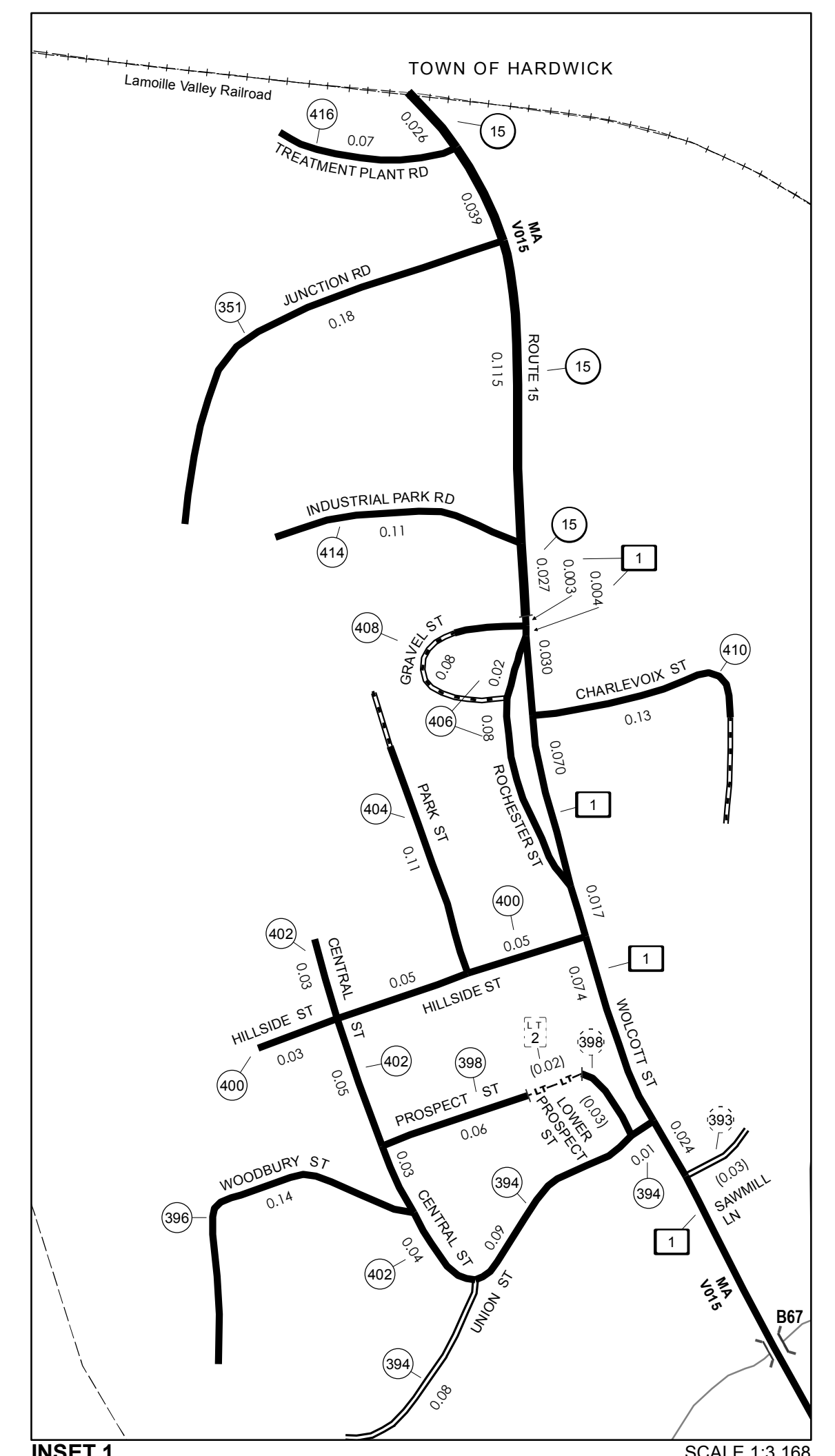
TOTAL, TRAVELED HIGHWAYS, FEB. 10, 2015: 12.288
 (Excludes Class 4, Legal Trail, and Unidentified Corridor Mileage)

- HIGHWAYS**
 - INTERSTATE
 - U.S. ROUTE
 - STATE ROUTE
 - CLASS 1
 - CLASS 2
 - CLASS 3
 - CLASS 4
 - LEGAL TRAIL
 - INTERSTATE OR DIVIDED HIGHWAY
 - STATE - HARD SURFACE OR PAVED
 - TOWN - HARD SURFACE OR PAVED
 - GRAVEL
 - SOIL OR GRADED AND DRAINED EARTH
 - UNIMPROVED OR PRIMITIVE
 - IMPASSABLE OR UNTRAVELED
 - LEGAL TRAIL
 - DISCONTINUED
 - HIGHWAY CLASS CHANGE
 - RAILROAD
 - INACTIVE RAILROAD
 - NFR NATIONAL FOREST ROAD
 - SFH STATE FOREST HIGHWAY
 - P PARK AND RIDE
- POLITICAL SUBDIVISIONS**
 - STATE BOUNDARY
 - COUNTY BOUNDARY
 - TOWN BOUNDARY
 - VILLAGE BOUNDARY
 - URBAN COMPACT BOUNDARY
 - WATER BODY
 - STREAM OR BROOK
 - BRIDGE OR CULVERT**
 - BRIDGE OR CULVERT > 20'
 - BRIDGE OR CULVERT 6' - 20'
 - VOBCIT BRIDGE
 - VOBCIT CULVERT > 6'
 - B34 / C34 STATE BRIDGE OR CULVERT IDENTIFIER
 - B34 / C34 TOWN BRIDGE OR CULVERT IDENTIFIER

DISCLAIMER:
 The untraveled highways (laid-out town highways), discontinued highways, and legal trails hereon are those of which the Agency of Transportation has record; others may exist.

Highway and bridge data by the Agency of Transportation. Town street structures are drawn from the Vermont Online Bridge & Culvert Inventory Tool (VOBCIT) database. All other data from the Vermont Center for Geographic Information. Only named streams are shown.

Vermont State Plane Coordinate System
 North American Datum of 1983
 SPCS_Zone_Identifier: 4400
 Geodetic Reference System 80
 2,000-meter grid, Easting - Northing



INSET 1 SCALE 1:3,168

0 0.04 0.08 Miles

VERMONT GENERAL HIGHWAY MAP

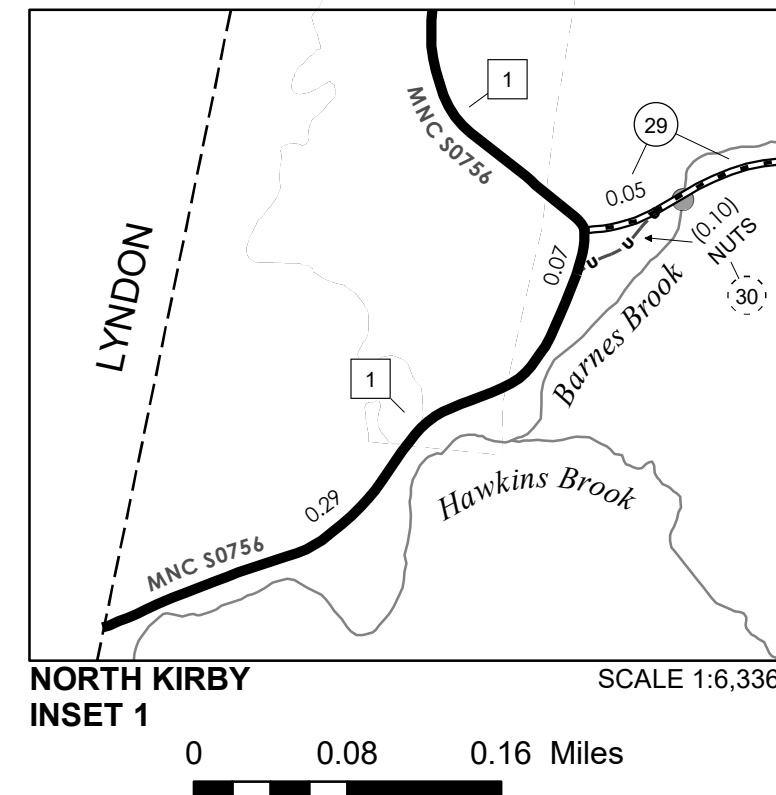
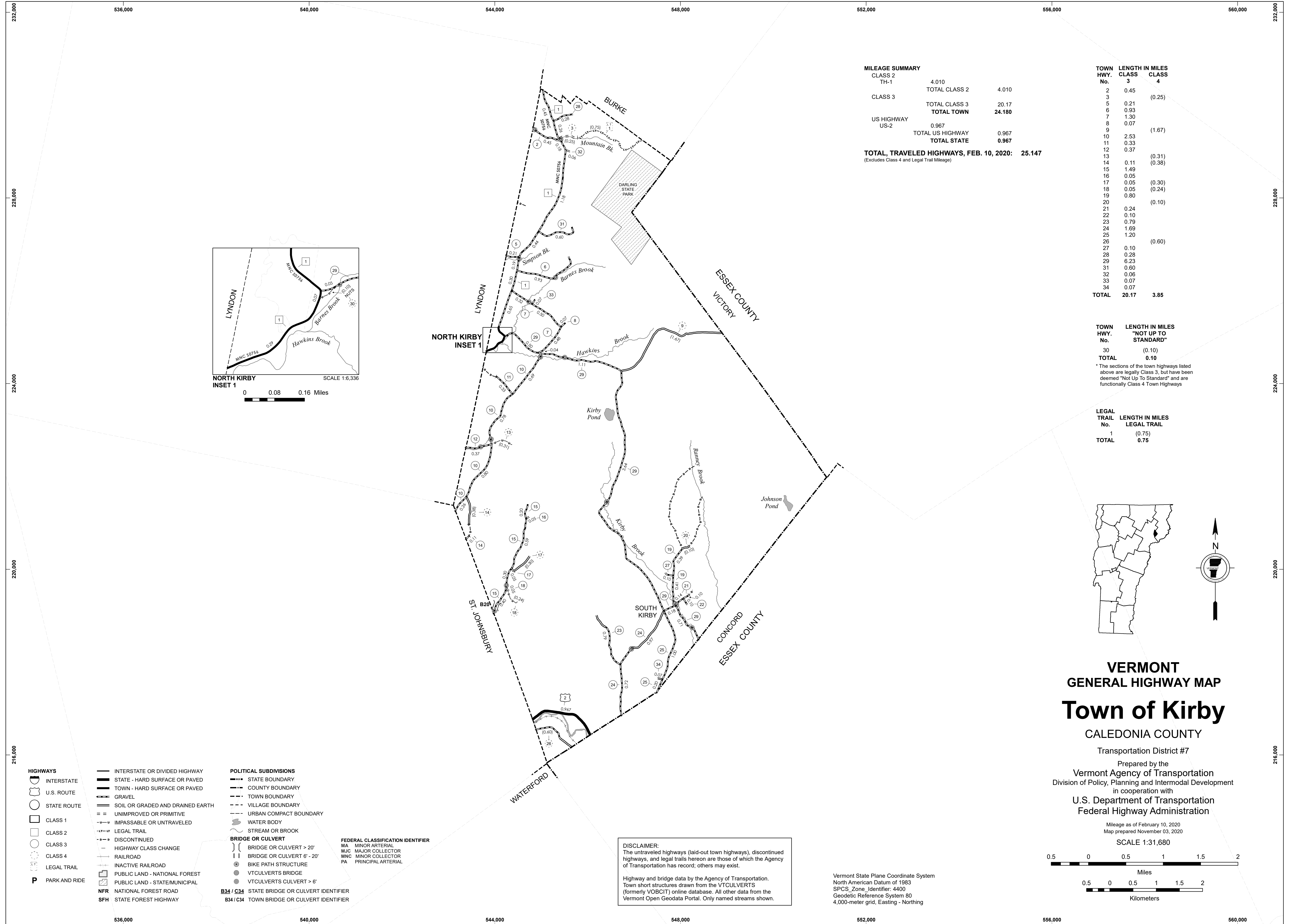
Urban Compact of Hardwick

CALEDONIA COUNTY

Transportation District #7
 Prepared by the Vermont Agency of Transportation
 Division of Policy, Planning and Intermodal Development
 in cooperation with
 U.S. Department of Transportation
 Federal Highway Administration

Mileage as of February 10, 2015
 Map prepared June 17, 2015
 SCALE 1:6,336

0.1 0 0.1 0.2 0.3 0.4 Miles
 0.1 0 0.1 0.2 0.3 0.4 Kilometers



MILEAGE SUMMARY

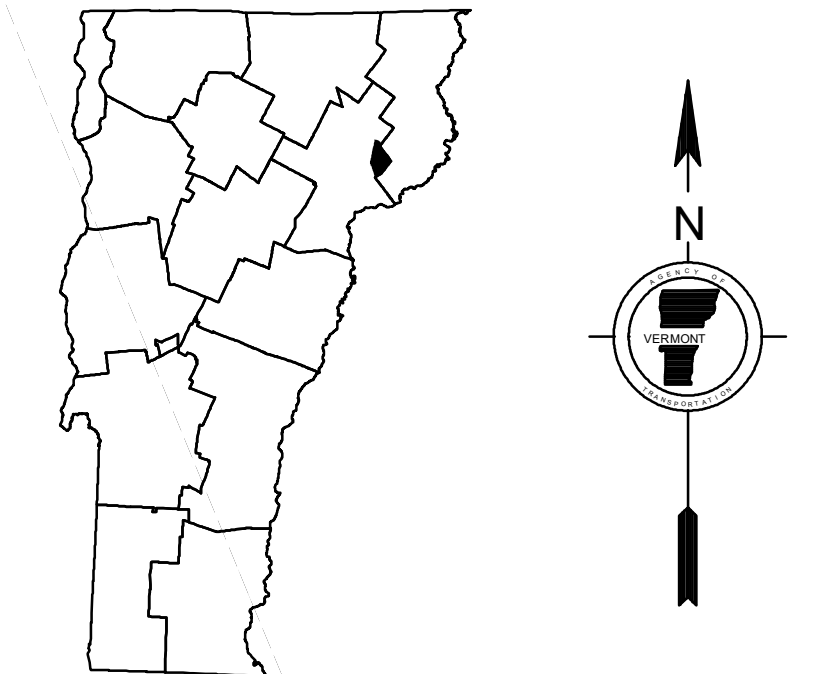
CLASS 2	4.010		
TH-1		TOTAL CLASS 2	4.010
CLASS 3		TOTAL CLASS 3	20.17
		TOTAL TOWN	24.180
US HIGHWAY			
US-2	0.967	TOTAL US HIGHWAY	0.967
		TOTAL STATE	0.967
TOTAL, TRAVELED HIGHWAYS, FEB. 10, 2020:			25.147
<small>(Excludes Class 4 and Legal Trail Mileage)</small>			

TOWN HWY. No.	LENGTH IN MILES CLASS 3	CLASS 4
2	0.45	
3		(0.25)
5	0.21	
6	0.93	
7	1.30	
8	0.07	
9		(1.67)
10	2.53	
11	0.33	
12	0.37	
13		(0.31)
14	0.11	(0.38)
15	1.49	
16	0.05	
17	0.05	(0.30)
18	0.05	(0.24)
19	0.80	
20		(0.10)
21	0.24	
22	0.10	
23	0.79	
24	1.69	
25	1.20	
26		(0.60)
27	0.10	
28	0.28	
29	6.23	
31	0.60	
32	0.06	
33	0.07	
34	0.07	
TOTAL	20.17	3.85

TOWN HWY. No.	LENGTH IN MILES "NOT UP TO STANDARD"
30	(0.10)
TOTAL	0.10

* The sections of the town highways listed above are legally Class 3, but have been deemed "Not Up To Standard" and are functionally Class 4 Town Highways

LEGAL TRAIL No.	LENGTH IN MILES LEGAL TRAIL
1	(0.75)
TOTAL	0.75



VERMONT
GENERAL HIGHWAY MAP
Town of Kirby
 CALEDONIA COUNTY

Transportation District #7
 Prepared by the
 Vermont Agency of Transportation
 Division of Policy, Planning and Intermodal Development
 in cooperation with
 U.S. Department of Transportation
 Federal Highway Administration

Mileage as of February 10, 2020
 Map prepared November 03, 2020
 SCALE 1:31,680

DISCLAIMER:
 The untraveled highways (laid-out town highways), discontinued highways, and legal trails hereon are those of which the Agency of Transportation has record; others may exist.

Highway and bridge data by the Agency of Transportation. Town short structures drawn from the VTCULVERTS (formerly VOBCIT) online database. All other data from the Vermont Open Geodata Portal. Only named streams shown.

- | | | | |
|---|---|--|--|
| <p>HIGHWAYS</p> <ul style="list-style-type: none"> INTERSTATE U.S. ROUTE STATE ROUTE CLASS 1 CLASS 2 CLASS 3 CLASS 4 LEGAL TRAIL PARK AND RIDE | <ul style="list-style-type: none"> INTERSTATE OR DIVIDED HIGHWAY STATE - HARD SURFACE OR PAVED TOWN - HARD SURFACE OR PAVED GRAVEL SOIL OR GRADED AND DRAINED EARTH UNIMPROVED OR PRIMITIVE IMPASSABLE OR UNTRAVELED LEGAL TRAIL DISCONTINUED HIGHWAY CLASS CHANGE RAILROAD INACTIVE RAILROAD PUBLIC LAND - NATIONAL FOREST PUBLIC LAND - STATE/MUNICIPAL NFR NATIONAL FOREST ROAD SFH STATE FOREST HIGHWAY | <p>POLITICAL SUBDIVISIONS</p> <ul style="list-style-type: none"> STATE BOUNDARY COUNTY BOUNDARY TOWN BOUNDARY VILLAGE BOUNDARY URBAN COMPACT BOUNDARY WATER BODY STREAM OR BROOK <p>BRIDGE OR CULVERT</p> <ul style="list-style-type: none"> BRIDGE OR CULVERT > 20' BRIDGE OR CULVERT 6' - 20' BIKE PATH STRUCTURE VTCULVERTS BRIDGE VTCULVERTS CULVERT > 6' <p>B34 / C34 STATE BRIDGE OR CULVERT IDENTIFIER</p> <p>B34 / C34 TOWN BRIDGE OR CULVERT IDENTIFIER</p> | <p>FEDERAL CLASSIFICATION IDENTIFIER</p> <ul style="list-style-type: none"> MA MINOR ARTERIAL MJC MAJOR COLLECTOR MNC MINOR COLLECTOR PA PRINCIPAL ARTERIAL |
|---|---|--|--|

TOWN HWY. No.	LENGTH IN MILES CLASS 3	LENGTH IN MILES CLASS 4	TOWN HWY. No.	LENGTH IN MILES CLASS 3	LENGTH IN MILES CLASS 4	TOWN HWY. No.	LENGTH IN MILES CLASS 3	LENGTH IN MILES CLASS 4
9	2.05		57	1.65		107	0.20	
10	0.10		58	0.10		108	0.44	
11	1.81	(0.03)	59	1.41		109	0.02	
12	0.10		60	0.30		110	0.11	
13	0.65		61	0.08	(0.25)	111	0.18	
14	3.68		62	0.09		112	0.28	(0.17)
15	0.40	(0.25)	63	0.19		113	0.06	
16	1.78		64	0.10		114	0.21	
17	0.22		65	0.35		115	0.74	
18	0.22		66	0.18		116	0.16	
19	1.28		67	0.25		117	0.09	
20	0.04	(0.46)	68	1.58		118	0.10	
21	1.04		69	0.70		119	0.10	
22	0.11		70		(0.34)	120	0.09	
23	1.17	(0.12)	71		(0.12)	121	0.07	
24	2.14	(0.41)	72		(0.27)	124	0.08	
25	0.33		73	0.20		125	0.06	
26	0.96		74	0.28		126	0.03	
27	0.04		75	0.29		127	0.07	
28	0.58		76	0.86		129	0.10	
29	0.30	(0.20)	77	0.20		130	0.24	
30	1.45		78	0.18		131	0.08	
31	1.64		79	0.49		132	0.06	
32	1.40		80		(0.07)	133	0.15	
33	0.17		81	0.05		134	0.20	
34	0.35		82	0.10		135	0.09	
37	0.55		83	0.07		136	0.12	
38	0.83		85	0.23		137	0.26	
39	0.63	(0.19)	87	0.10		138	0.05	
40	1.77		90	0.05		139	0.05	
41	0.32		91	0.10		140	0.05	
42	0.25		92	0.90		141	0.78	
43	0.75	(0.13)	93	0.27		142	0.11	
44	0.30	(1.70)	94	0.56		143	0.11	
45	1.49		95	0.09		144	0.15	
46	1.84		96	0.15		145	0.51	
47	0.04	(0.71)	97	0.25		146	0.20	
48	0.89	(0.94)	98	0.38		147	0.31	
49	1.05		99	0.26		149	0.14	(0.24)
50	0.64	(0.23)	100	0.16		150	0.10	(0.33)
51	0.55		101	0.19		151		
52	0.35		102	0.18		152	0.19	
53	0.13	(0.11)	103	0.19		153	0.25	
54	0.94	(0.36)	104	0.07		154	0.29	
55	0.45		105	0.17				
56	0.19	(0.61)	106	0.12				
TOTAL							59.65	8.81

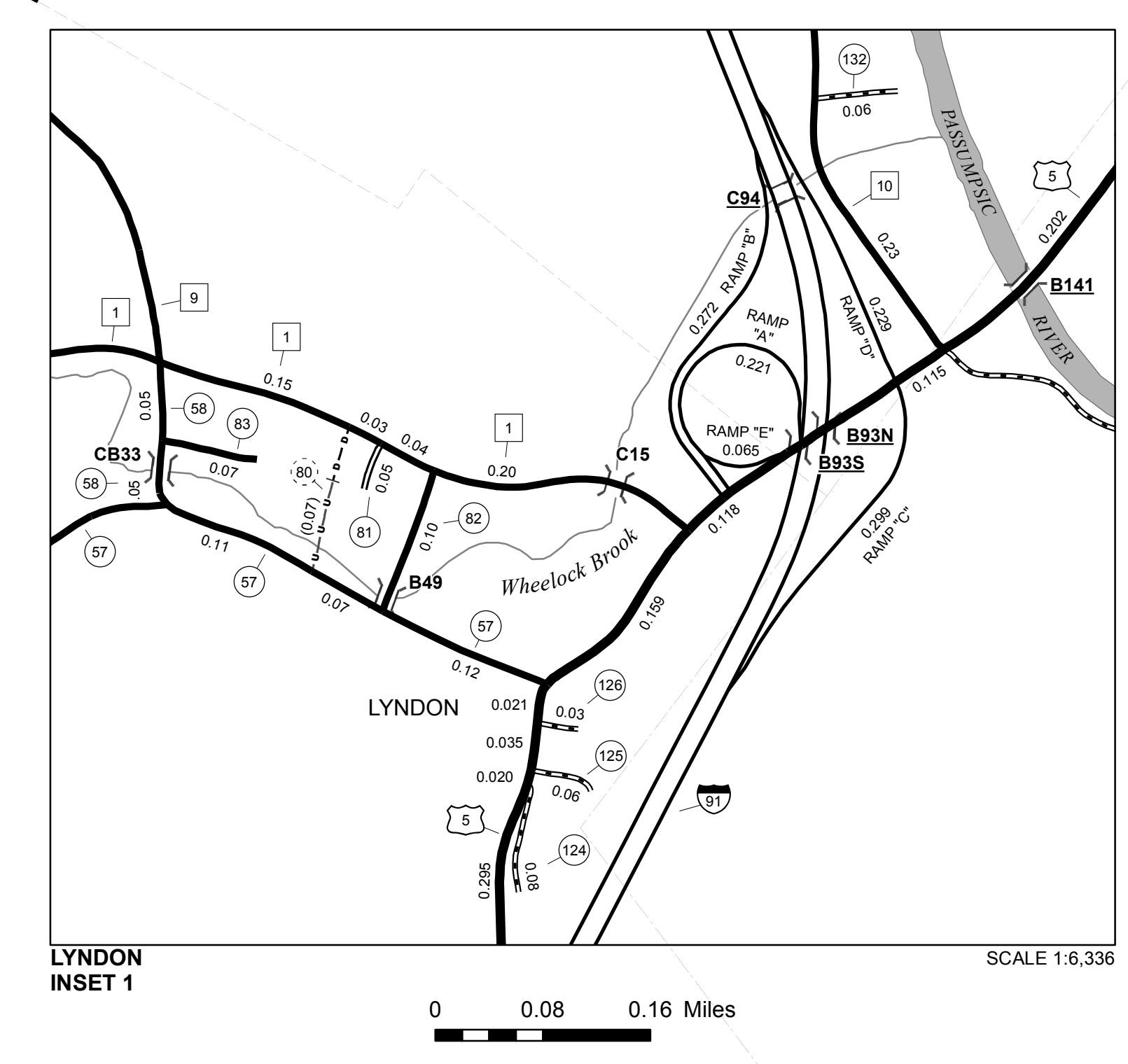
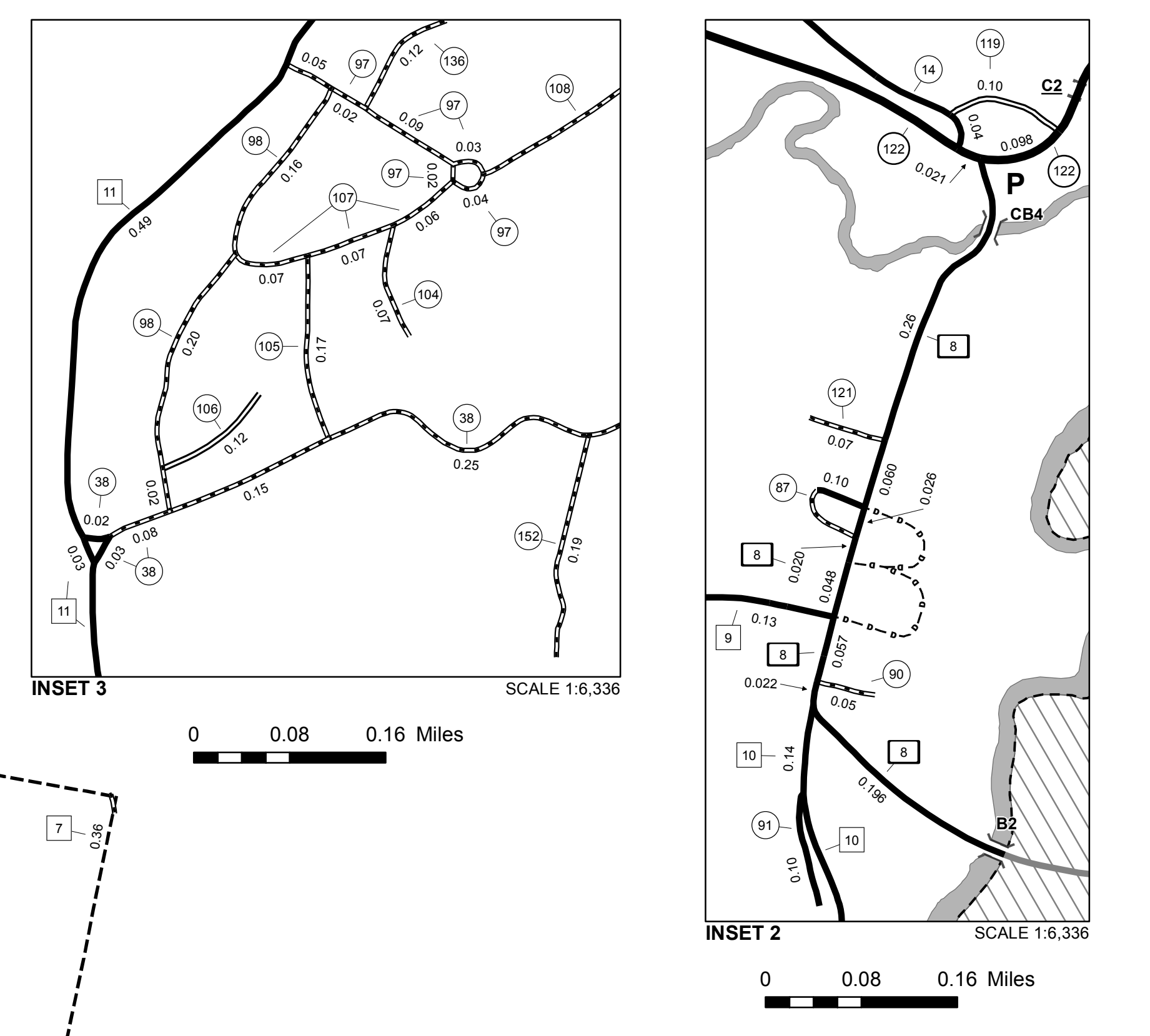
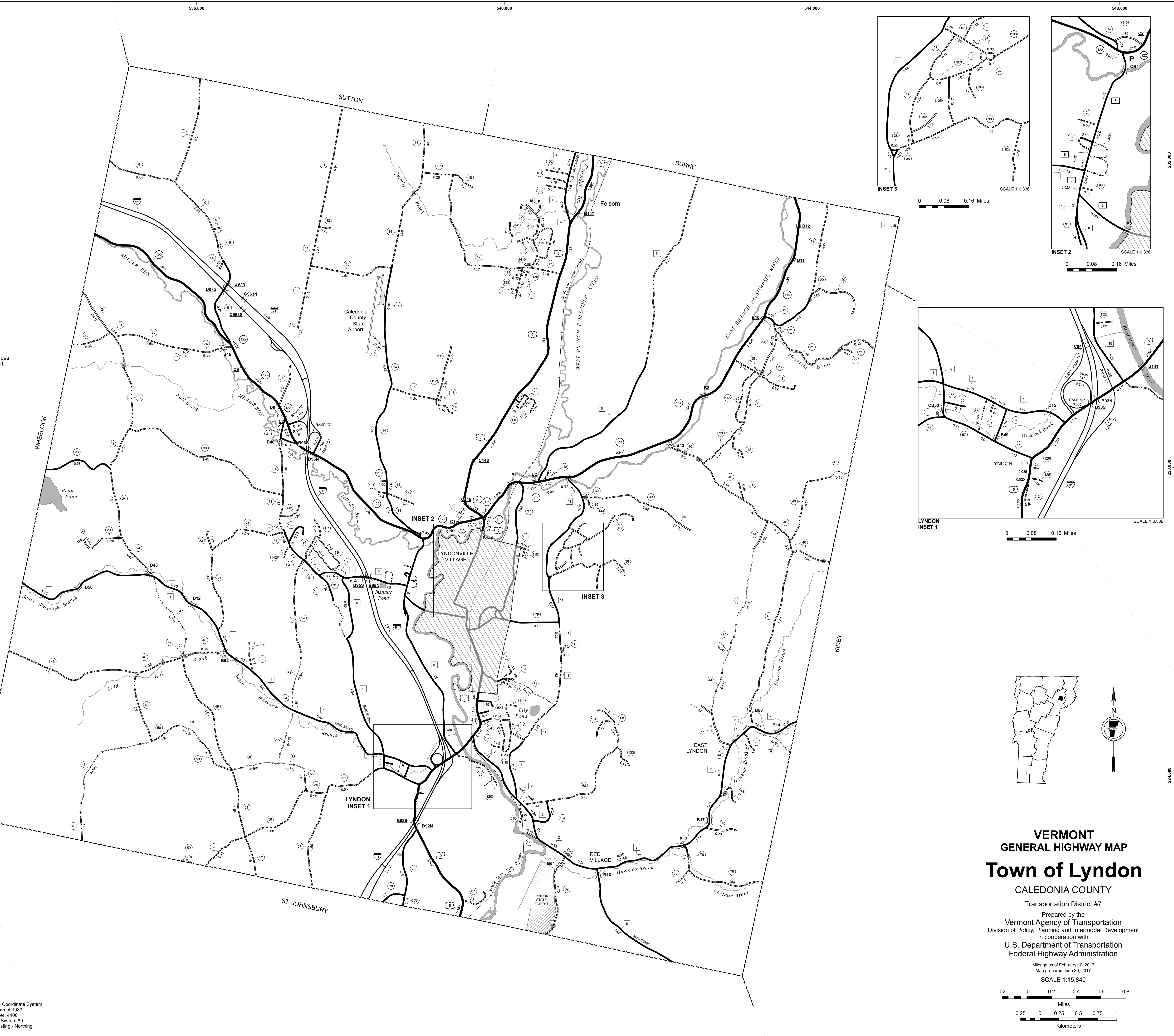
MILEAGE SUMMARY		LEGAL TRAIL LENGTH IN MILES	
CLASS 1		LEGAL TRAIL	LEGAL TRAIL
TH-8	0.689	No.	(0.20)
TOTAL CLASS 1	0.689	TOTAL	0.20
CLASS 2			
TH-1	4.050		
TH-2	3.910		
TH-4	0.600		
TH-5	2.980		
TH-6	1.050		
TH-7	0.260		
TH-9	2.060		
TH-10	1.420		
TH-11	2.960		
TOTAL CLASS 2	19.390		
CLASS 3			
TOTAL CLASS 3	59.65		
TOTAL TOWN	79.729		
STATE HIGHWAY			
VT-114	4.030		
VT-122	4.353		
TOTAL STATE HIGHWAY	8.383		
STATE HIGHWAY - Ramps			
VT-114	0.085		
TOTAL STATE HIGHWAY - Ramps	0.085		
US HIGHWAY			
US-5	5.565		
TOTAL US HIGHWAY	5.565		
TOTAL STATE	14.033		
INTERSTATE			
I-91	6.846		
TOTAL INTERSTATE	6.846		
INTERSTATE - Ramps			
I-91	2.144		
TOTAL INTERSTATE - Ramps	2.144		
TOTAL INTERSTATE	8.990		
TOTAL, TRAVELED HIGHWAYS, FEB. 10, 2017:	102.752		

- HIGHWAYS**
- INTERSTATE
 - U.S. ROUTE
 - STATE ROUTE
 - CLASS 1
 - CLASS 2
 - CLASS 3
 - CLASS 4
 - LEGAL TRAIL
 - GRAVEL
 - SOIL OR GRADED AND DRAINED EARTH
 - UNIMPROVED OR PRIMITIVE
 - IMPASSABLE OR UNTRAVELED
 - LEGAL TRAIL
 - DISCONTINUED
 - HIGHWAY CLASS CHANGE
 - RAILROAD
 - INACTIVE RAILROAD
 - PUBLIC LAND - NATIONAL FOREST
 - PUBLIC LAND - STATE/MUNICIPAL
- POLITICAL SUBDIVISIONS**
- STATE BOUNDARY
 - COUNTY BOUNDARY
 - TOWN BOUNDARY
 - VILLAGE BOUNDARY
 - URBAN COMPACT BOUNDARY
 - WATER BODY
 - STREAM OR BROOK
- BRIDGE OR CULVERT**
- BRIDGE OR CULVERT > 20'
 - BRIDGE OR CULVERT 6' - 20'
 - BIKE PATH STRUCTURE
 - VOBCIT BRIDGE
 - VOBCIT CULVERT > 6'
- B34 / C34** STATE BRIDGE OR CULVERT IDENTIFIER
B34 / C34 TOWN BRIDGE OR CULVERT IDENTIFIER
- NFR** NATIONAL FOREST ROAD
SFH STATE FOREST HIGHWAY
P PARK AND RIDE
- FEDERAL CLASSIFICATION IDENTIFIER**
- MA MINOR ARTERIAL
 - MJC MAJOR COLLECTOR
 - MNC MINOR COLLECTOR
 - PA PRINCIPAL ARTERIAL

DISCLAIMER:
 The untraveled highways (laid-out town highways), discontinued highways, and legal trails hereon are those of which the Agency of Transportation has record; others may exist.

Highway and bridge data by the Agency of Transportation. Town short structures drawn from the Vermont Online Bridge & Culvert Inventory Tool (VOBCIT) database. All other data from the Vermont Center for Geographic Information. Only named streams shown.

Vermont State Plane Coordinate System
 North American Datum of 1983
 SPCS Zone Identifier: 4400
 Geodetic Reference System 80
 4,000-meter grid, Easting - Nothing



VERMONT
GENERAL HIGHWAY MAP
Town of Lyndon
 CALEDONIA COUNTY
 Transportation District #7
 Prepared by the
 Vermont Agency of Transportation
 Division of Policy, Planning and Intermodal Development
 in cooperation with
 U.S. Department of Transportation
 Federal Highway Administration

Mileage as of February 10, 2017
 Map prepared June 30, 2017
 SCALE 1:15,840

0.2 0 0.2 0.4 0.6 0.8
 Miles
 0 0.25 0.5 0.75 1
 Kilometers

538,000 540,000 542,000

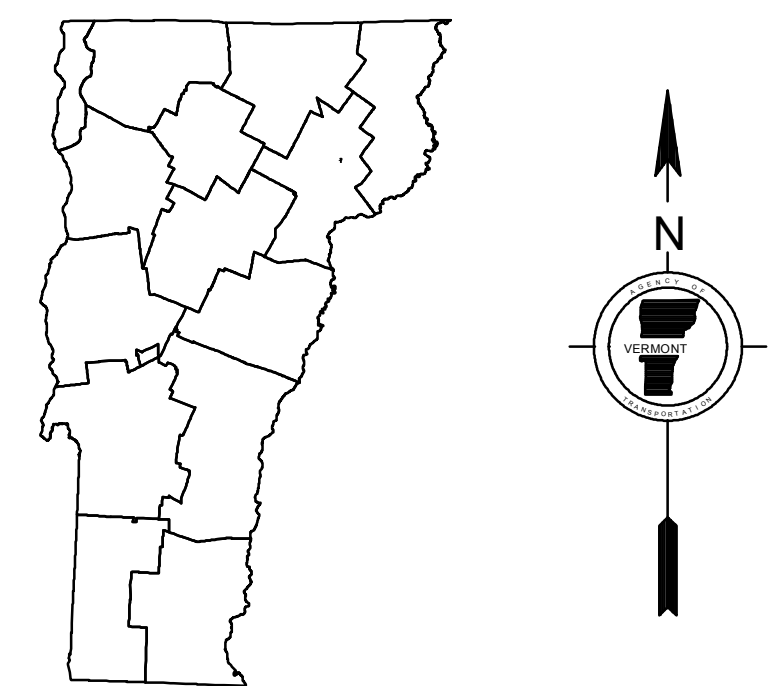
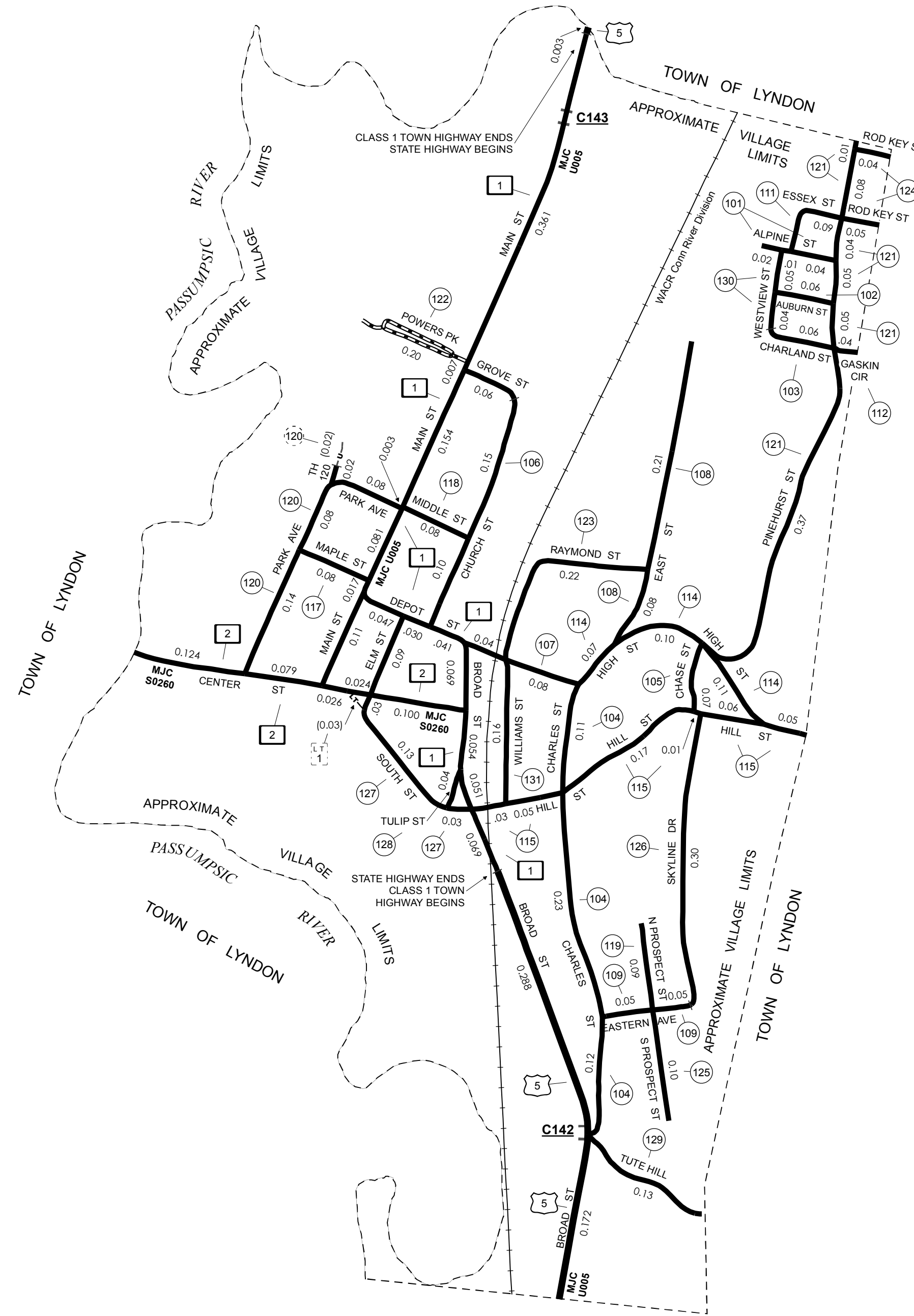
TOWN HWY. No.	LENGTH IN MILES CLASS 3	CLASS 4	TOWN ROAD NAME
101	0.07		ALPINE ST
102	0.06		AUBURN ST
103	0.06		CHARLAND ST
104	0.46		CHARLES ST
105	0.07		CHASE ST
106	0.25		CHURCH ST
107	0.12		DEPOT ST
108	0.29		EAST ST
109	0.10		EASTERN AVE
110	0.09		ELM ST
111	0.09		ESSEX ST
112	0.04		GASKIN CIR
113	0.06		GROVE ST
114	0.28		HIGH ST
115	0.37		HILL ST
116	0.11		MAIN ST
117	0.08		MAPLE ST
118	0.08		MIDDLE ST
119	0.09		N PROSPECT ST
120	0.08		PARK AV
120	0.22		PARK AVE
120	0.02		TH 120
121	0.60		PINEHURST ST
122	0.20		POWERS PK
123	0.22		RAYMOND ST
124	0.09		ROD KEY ST
125	0.10		S PROSPECT ST
126	0.30		SKYLINE DR
127	0.19		SOUTH ST
128	0.04		TULIP ST
129	0.12		TUTE HILL
129	0.01		TUTE HL
130	0.09		WESTVIEW ST
131	0.16		WILLIAMS ST
TOTAL	5.21	0.00	

LEGAL TRAIL No.	LENGTH IN MILES LEGAL TRAIL
1	(0.03)
TOTAL	0.03

TOWN HWY. No.	LENGTH IN MILES "NOT UP TO STANDARD"
120	(0.02)
TOTAL	0.02

*The sections of the town highways listed above are legally Class 3, but have been deemed "Not Up To Standard" and are functionally Class 4 Town Highways

MILEAGE SUMMARY			
CLASS 1			
TH-1	0.984		
TH-2	0.353		
	TOTAL CLASS 1	1.337	
CLASS 3			
	TOTAL CLASS 3	5.21	
	TOTAL TOWN	6.547	
US HIGHWAY			
US-5	0.463		
	TOTAL US HIGHWAY	0.463	
	TOTAL STATE	0.463	
TOTAL, TRAVELED HIGHWAYS, FEB. 10, 2016:		7.010	
<small>(Excludes Class 4 and Legal Trail Mileage)</small>			



VERMONT GENERAL HIGHWAY MAP

Village of Lyndonville

CALEDONIA COUNTY

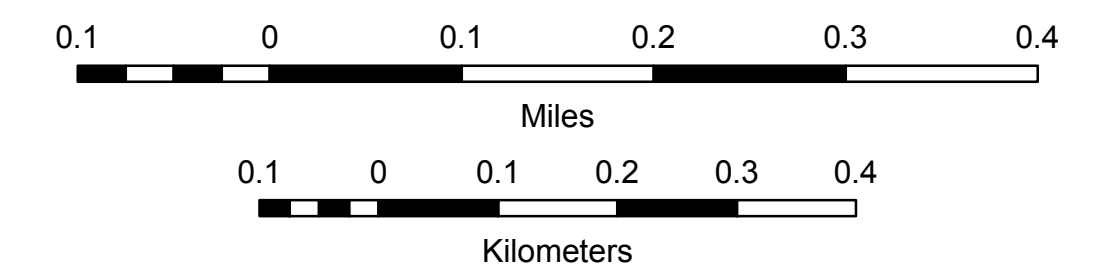
Transportation District #7

Prepared by the
 Vermont Agency of Transportation
 Division of Policy, Planning and Intermodal Development
 in cooperation with
 U.S. Department of Transportation
 Federal Highway Administration

Mileage as of February 10, 2016

Map prepared July 21, 2016

SCALE 1:6,336



- HIGHWAYS**
- INTERSTATE OR DIVIDED HIGHWAY
- STATE - HARD SURFACE OR PAVED
- TOWN - HARD SURFACE OR PAVED
- GRAVEL
- SOIL OR GRADED AND DRAINED EARTH
- UNIMPROVED OR PRIMITIVE
- IMPASSABLE OR UNTRAVELED
- LEGAL TRAIL
- DISCONTINUED
- HIGHWAY CLASS CHANGE
- RAILROAD
- INACTIVE RAILROAD
- NFR NATIONAL FOREST ROAD
- SFH STATE FOREST HIGHWAY
- P PARK AND RIDE
- PUBLIC LAND - GREEN MOUNTAIN NATIONAL FOREST
- PUBLIC LAND - STATE/MUNICIPAL
- POLITICAL SUBDIVISIONS**
- STATE BOUNDARY
- COUNTY BOUNDARY
- TOWN BOUNDARY
- VILLAGE BOUNDARY
- URBAN COMPACT BOUNDARY
- WATER BODY
- STREAM OR BROOK
- BRIDGE OR CULVERT**
- BRIDGE OR CULVERT > 20'
- BRIDGE OR CULVERT 6' - 20'
- VOCBIT BRIDGE
- VOCBIT CULVERT > 6'
- FEDERAL CLASSIFICATION IDENTIFIER**
- FAU URBAN ARTERIAL OR COLLECTOR
- MA MINOR ARTERIAL
- MJC MAJOR COLLECTOR
- MNC MINOR COLLECTOR
- PA PRINCIPAL ARTERIAL
- B34 / C34** STATE BRIDGE OR CULVERT IDENTIFIER
- B34 / C34** TOWN BRIDGE OR CULVERT IDENTIFIER

DISCLAIMER:
 The untraveled highways (laid-out town highways), discontinued highways, and legal trails hereon are those of which the Agency of Transportation has record; others may exist.

Highway and bridge data by the Agency of Transportation. Town short structures are drawn from the Vermont Online Bridge & Culvert Inventory Tool (VOBCIT) database. All other data from the Vermont Center for Geographic Information. Only named streams are shown.

Vermont State Plane Coordinate System
 North American Datum of 1983
 SPCS_Zone_Identifier: 4400
 Geodetic Reference System 80
 2,000-meter grid, Easting - Northing

538,000 540,000 542,000

TOWN HWY. No.	LENGTH IN MILES CLASS 3	CLASS 4
2	8.87	
3	0.01	
4	(0.50)	
5	(1.60)	
6	0.55	
7	0.90	(0.52)
8	1.37	(0.08)
10	3.97	
11	1.37	
12	(0.10)	
13	(0.24)	
14	0.26	
15	(0.15)	
16	0.10	
17	3.16	
18	1.28	
19	0.47	(0.28)
20	0.17	
21	(0.25)	
22	(0.06)	
23	0.08	
24	0.02	
25	1.36	
26	0.26	
27	1.55	
28	0.60	
29	2.45	
30	0.90	
32	(0.98)	
33	(0.09)	
34	0.46	
35	(0.25)	
36	0.30	
37	0.06	
38	0.27	
39	0.53	
40	0.50	
TOTAL	30.45	5.10

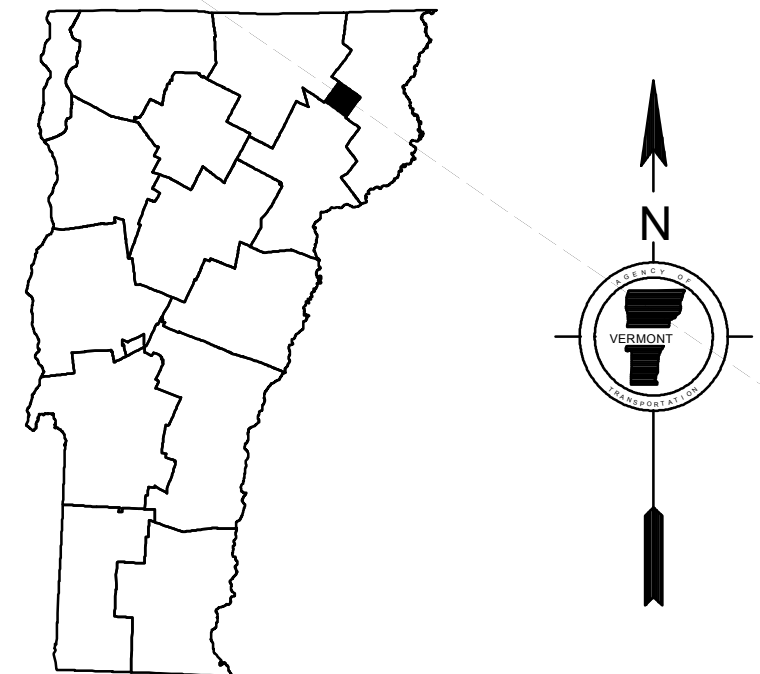
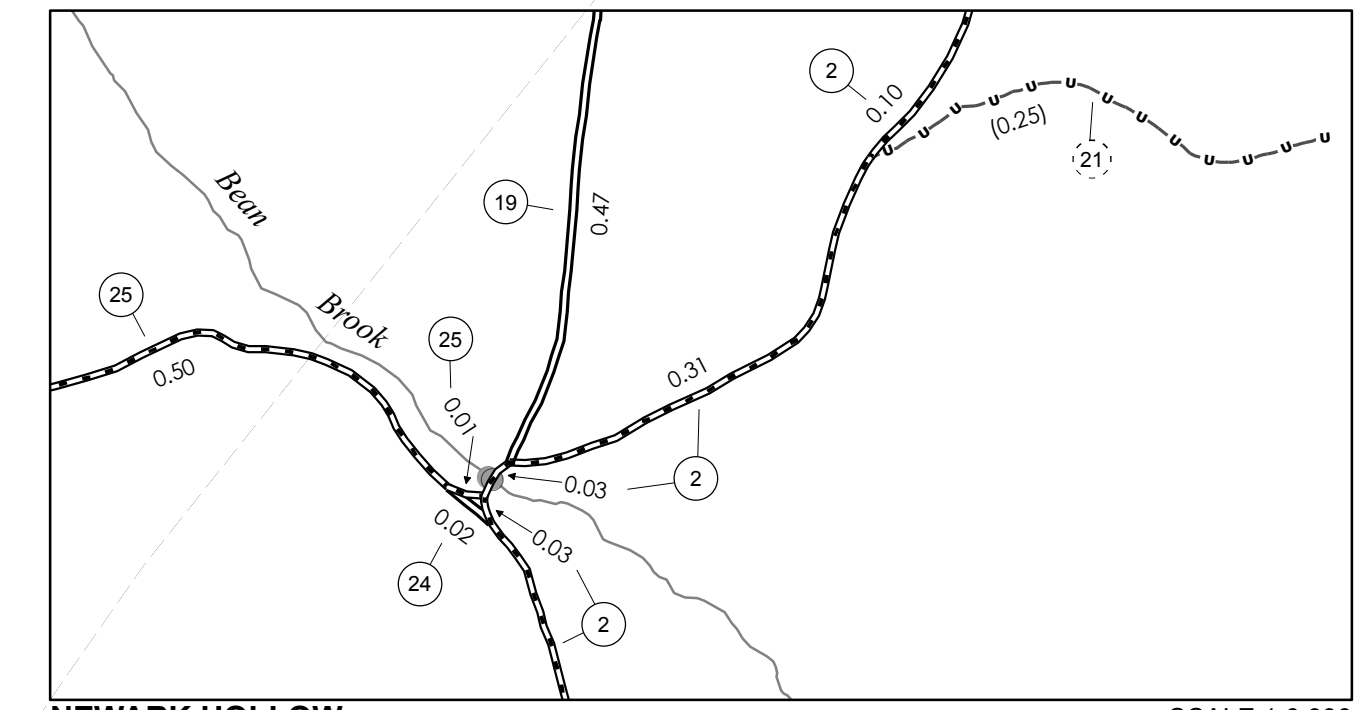
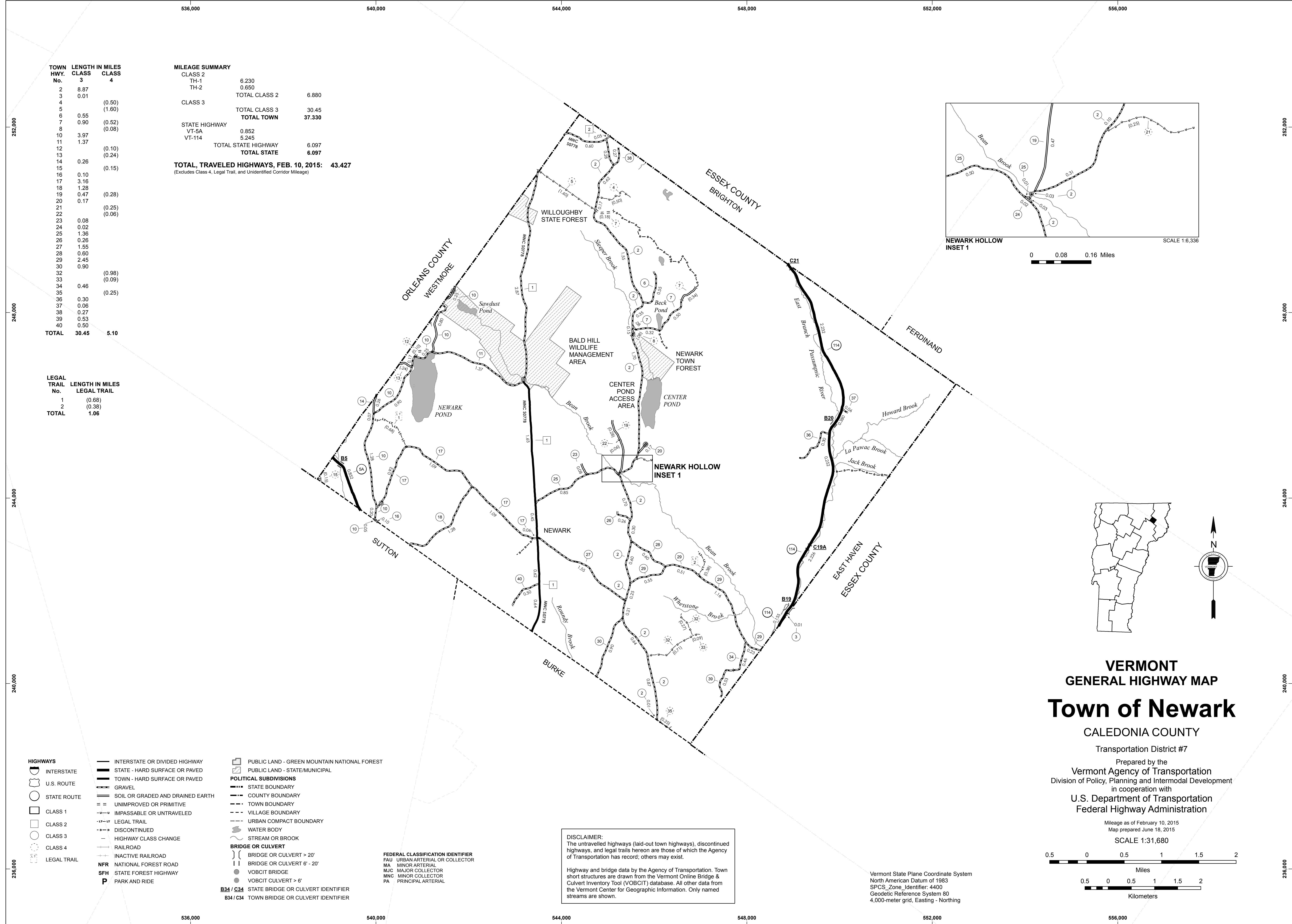
MILEAGE SUMMARY

CLASS 2	6.230	
TH-1	0.650	
TH-2		
TOTAL CLASS 2	6.880	
CLASS 3		
TOTAL CLASS 3	30.45	
TOTAL TOWN	37.330	
STATE HIGHWAY		
VT-5A	0.852	
VT-114	5.245	
TOTAL STATE HIGHWAY	6.097	
TOTAL STATE	6.097	
TOTAL, TRAVELED HIGHWAYS, FEB. 10, 2015:	43.427	

(Excludes Class 4, Legal Trail, and Unidentified Corridor Mileage)

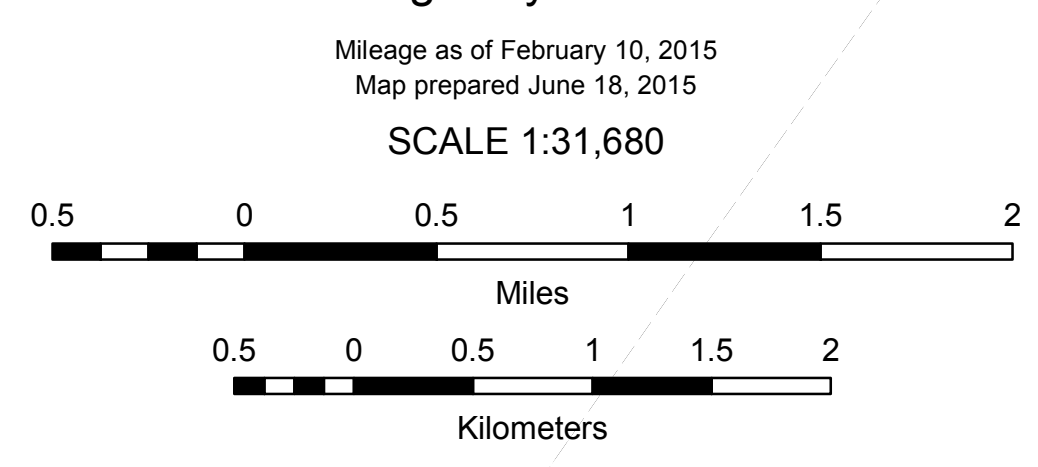
LEGAL TRAIL

No.	LENGTH IN MILES LEGAL TRAIL
1	(0.68)
2	(0.38)
TOTAL	1.06



VERMONT
GENERAL HIGHWAY MAP
Town of Newark
 CALEDONIA COUNTY

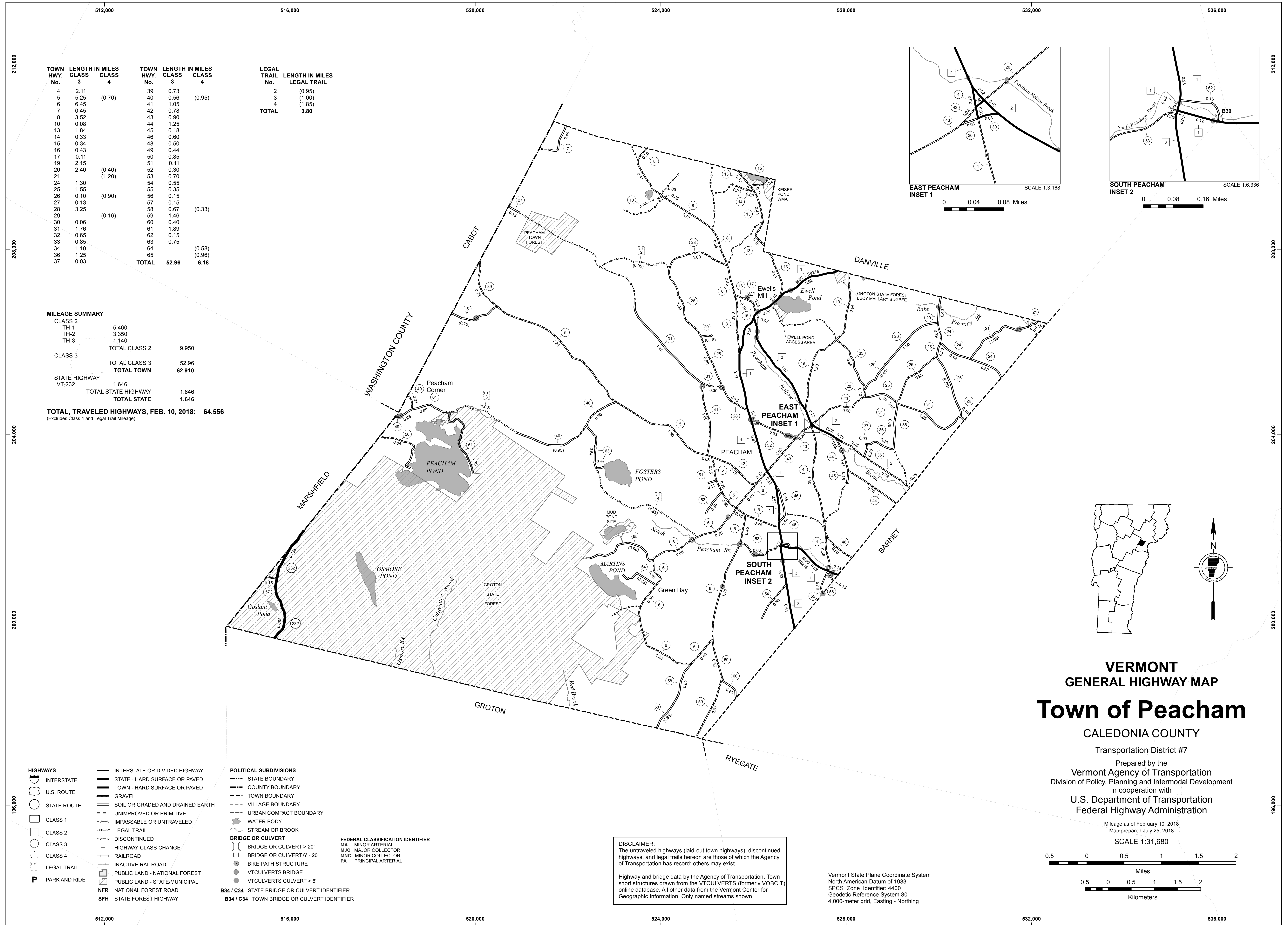
Transportation District #7
 Prepared by the
 Vermont Agency of Transportation
 Division of Policy, Planning and Intermodal Development
 in cooperation with
 U.S. Department of Transportation
 Federal Highway Administration



DISCLAIMER:
 The untraveled highways (laid-out town highways), discontinued highways, and legal trails hereon are those of which the Agency of Transportation has record; others may exist.

Highway and bridge data by the Agency of Transportation. Town short structures are drawn from the Vermont Online Bridge & Culvert Inventory Tool (VOBCIT) database. All other data from the Vermont Center for Geographic Information. Only named streams are shown.

Vermont State Plane Coordinate System
 North American Datum of 1983
 SPCS_Zone_Identifier: 4400
 Geodetic Reference System 80
 4,000-meter grid, Easting - Northing



TOWN HWY. No.	LENGTH IN MILES CLASS 3	LENGTH IN MILES CLASS 4	TOWN HWY. No.	LENGTH IN MILES CLASS 3	LENGTH IN MILES CLASS 4
4	2.11		39	0.73	
5	5.25	(0.70)	40	0.56	(0.95)
6	6.45		41	1.05	
7	0.45		42	0.78	
8	3.52		43	0.90	
10	0.08		44	1.25	
13	1.84		45	0.18	
14	0.33		46	0.60	
15	0.34		48	0.50	
16	0.43		49	0.44	
17	0.11		50	0.85	
19	2.15		51	0.11	
20	2.40	(0.40)	52	0.30	
21		(1.20)	53	0.70	
24	1.30		54	0.55	
25	1.55		55	0.35	
26	0.10	(0.90)	56	0.15	
27	0.13		57	0.15	
28	3.25		58	0.67	
29		(0.16)	59	1.46	(0.33)
30	0.06		60	0.40	
31	1.76		61	1.89	
32	0.65		62	0.15	
33	0.85		63	0.75	
34	1.10		64		(0.58)
36	1.25		65		(0.96)
37	0.03				
TOTAL			52.96		6.18

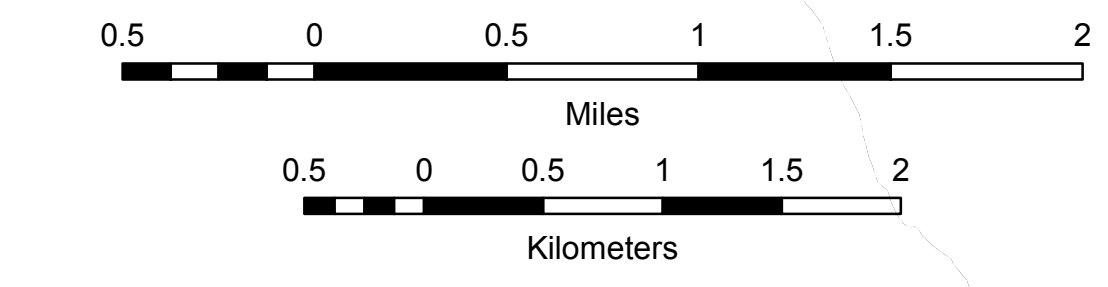
MILEAGE SUMMARY	
CLASS 2	
TH-1	5.460
TH-2	3.350
TH-3	1.140
TOTAL CLASS 2	9.950
TOTAL CLASS 3	52.96
TOTAL TOWN	62.910
STATE HIGHWAY VT-232	1.646
TOTAL STATE HIGHWAY	1.646
TOTAL STATE	1.646

TOTAL TRAVELED HIGHWAYS, FEB. 10, 2018: 64.556
 (Excludes Class 4 and Legal Trail Mileage)

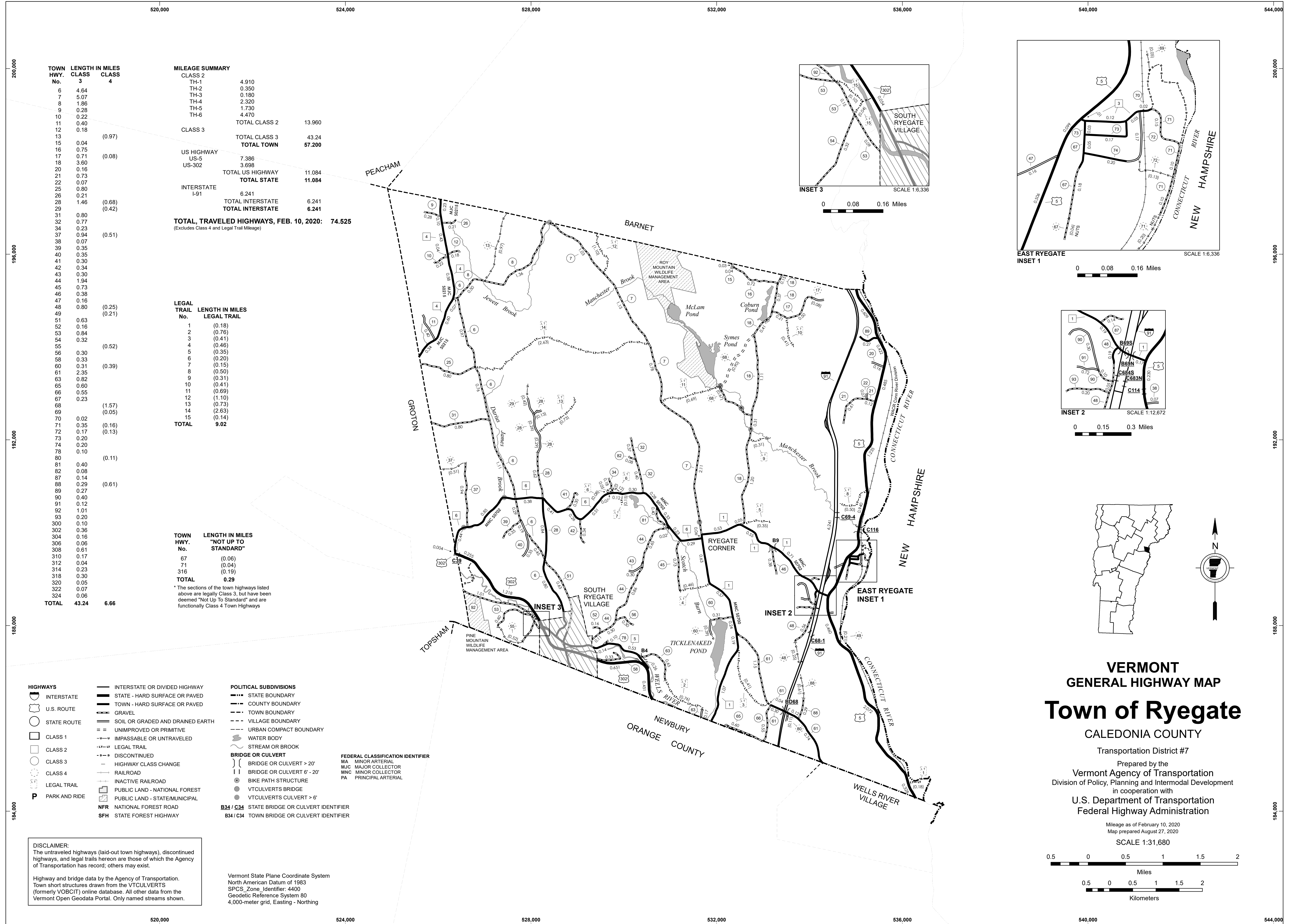
- HIGHWAYS**
 - INTERSTATE OR DIVIDED HIGHWAY
 - STATE - HARD SURFACE OR PAVED
 - TOWN - HARD SURFACE OR PAVED
 - GRAVEL
 - SOIL OR GRADED AND DRAINED EARTH
 - UNIMPROVED OR PRIMITIVE
 - IMPASSABLE OR UNTRAVELED
 - LEGAL TRAIL
 - DISCONTINUED
 - HIGHWAY CLASS CHANGE
 - RAILROAD
 - INACTIVE RAILROAD
 - PUBLIC LAND - NATIONAL FOREST
 - PUBLIC LAND - STATE/MUNICIPAL
 - NFR NATIONAL FOREST ROAD
 - SFH STATE FOREST HIGHWAY
- POLITICAL SUBDIVISIONS**
 - STATE BOUNDARY
 - COUNTY BOUNDARY
 - TOWN BOUNDARY
 - VILLAGE BOUNDARY
 - URBAN COMPACT BOUNDARY
 - WATER BODY
 - STREAM OR BROOK
- BRIDGE OR CULVERT**
 - BRIDGE OR CULVERT > 20'
 - BRIDGE OR CULVERT 6' - 20'
 - BIKE PATH STRUCTURE
 - VT CULVERTS BRIDGE
 - VT CULVERTS CULVERT > 6'
- FEDERAL CLASSIFICATION IDENTIFIER**
 - MA MINOR ARTERIAL
 - MJC MAJOR COLLECTOR
 - MNC MINOR COLLECTOR
 - PA PRINCIPAL ARTERIAL
- B34 / C34 STATE BRIDGE OR CULVERT IDENTIFIER**
- B34 / C34 TOWN BRIDGE OR CULVERT IDENTIFIER**

DISCLAIMER:
 The untraveled highways (laid-out town highways), discontinued highways, and legal trails hereon are those of which the Agency of Transportation has record; others may exist.
 Highway and bridge data by the Agency of Transportation. Town short structures drawn from the VT CULVERTS (formerly VOBCIT) online database. All other data from the Vermont Center for Geographic Information. Only named streams shown.

Vermont State Plane Coordinate System
 North American Datum of 1983
 SPCS_Zone_Identifier: 4400
 Geodetic Reference System 80
 4,000-meter grid, Easting - Northing



VERMONT
GENERAL HIGHWAY MAP
Town of Peacham
 CALEDONIA COUNTY
 Transportation District #7
 Prepared by the
 Vermont Agency of Transportation
 Division of Policy, Planning and Intermodal Development
 in cooperation with
 U.S. Department of Transportation
 Federal Highway Administration
 Mileage as of February 10, 2018
 Map prepared July 25, 2018
 SCALE 1:31,680



TOWN HWY. No.	LENGTH IN MILES CLASS 3	LENGTH IN MILES CLASS 4	MILEAGE SUMMARY CLASS 2
6	4.64		TH-1 4.910
7	5.07		TH-2 0.350
8	1.86		TH-3 0.180
9	0.28		TH-4 2.320
10	0.22		TH-5 1.730
11	0.40		TH-6 4.470
12	0.18		TOTAL CLASS 2 13.960
13	0.04	(0.97)	TOTAL CLASS 3 43.24
16	0.75		TOTAL TOWN 57.200
17	0.71	(0.08)	US HIGHWAY 7.386
18	3.60		US-5 3.698
20	0.16		US-302 3.698
21	0.73		TOTAL US HIGHWAY 11.084
22	0.07		TOTAL STATE 11.084
25	0.80		INTERSTATE 6.241
26	0.21		I-91 6.241
28	1.46	(0.68)	TOTAL INTERSTATE 6.241
29	0.21	(0.42)	TOTAL INTERSTATE 6.241
31	0.80		
32	0.77		
34	0.23		
37	0.94	(0.51)	
38	0.07		
39	0.35		
40	0.35		
41	0.30		
42	0.34		
43	0.30		
44	1.94		
45	0.73		
46	0.38		
47	0.16		
48	0.80	(0.25)	
49	0.80	(0.21)	
51	0.63		
52	0.16	(0.18)	
53	0.84	(0.76)	
54	0.32	(0.41)	
55	0.30	(0.46)	
56	0.30	(0.35)	
58	0.30	(0.20)	
60	0.31	(0.15)	
61	2.35	(0.50)	
63	0.82	(0.31)	
65	0.60	(0.41)	
66	0.55	(0.69)	
67	0.23	(1.10)	
68	0.33	(0.73)	
69	0.27	(2.63)	
70	0.02	(0.14)	
71	0.35	(0.16)	
72	0.17	(0.13)	
73	0.20		
74	0.20		
78	0.10		
80	0.10	(0.11)	
81	0.40		
82	0.08		
87	0.14		
88	0.29	(0.61)	
89	0.27		
90	0.40		
91	0.12		
92	1.01		
93	0.20		
300	0.10		
302	0.36		
304	0.16		
306	0.06		
308	0.61		
310	0.17	(0.06)	
312	0.04	(0.04)	
314	0.23	(0.19)	
318	0.30		
320	0.05		
322	0.07		
324	0.06		
TOTAL	43.24	6.66	

TOTAL, TRAVELED HIGHWAYS, FEB. 10, 2020: 74.525
 (Excludes Class 4 and Legal Trail Mileage)

LEGAL TRAIL No.	LENGTH IN MILES LEGAL TRAIL
1	(0.18)
2	(0.76)
3	(0.41)
4	(0.46)
5	(0.35)
6	(0.20)
7	(0.15)
8	(0.50)
9	(0.31)
10	(0.41)
11	(0.69)
12	(1.10)
13	(0.73)
14	(2.63)
15	(0.14)
TOTAL	9.02

TOWN HWY. No.	LENGTH IN MILES "NOT UP TO STANDARD"
67	(0.06)
71	(0.04)
316	(0.19)
TOTAL	0.29

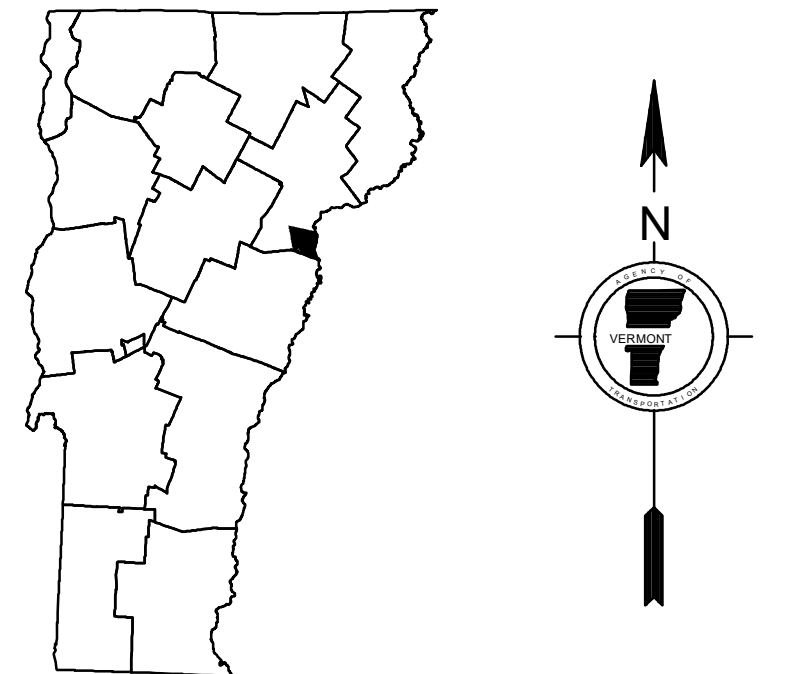
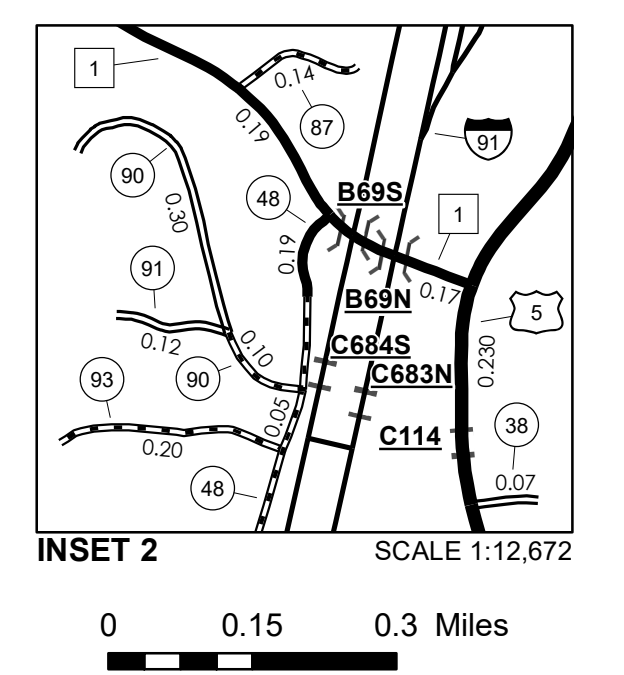
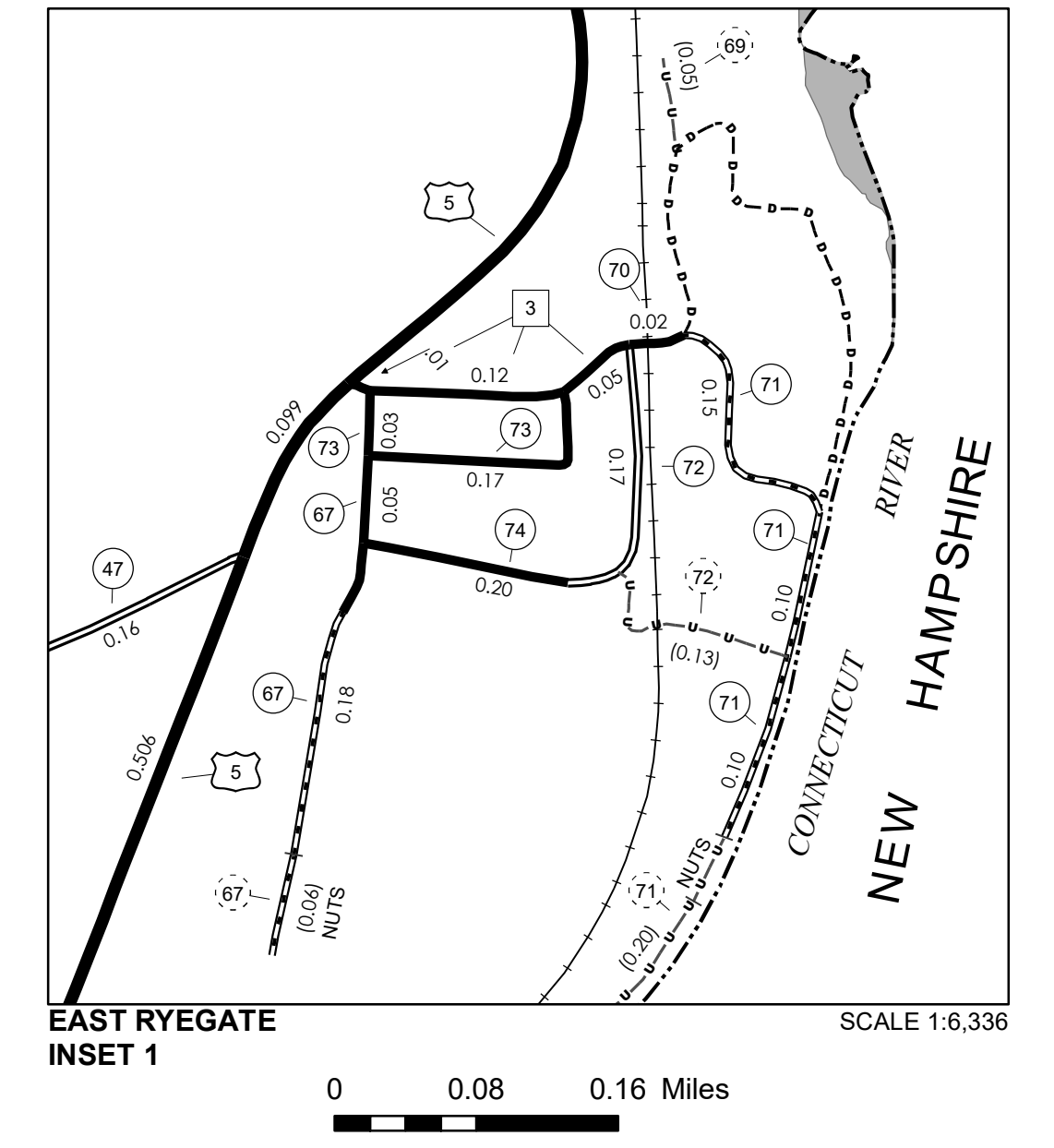
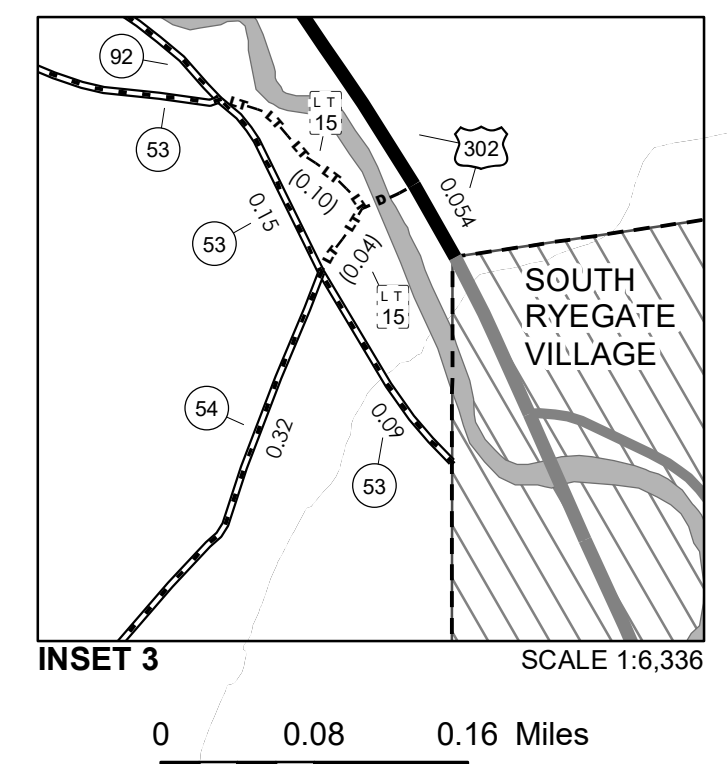
* The sections of the town highways listed above are legally Class 3, but have been deemed "Not Up to Standard" and are functionally Class 4 Town Highways

- HIGHWAYS**
 - INTERSTATE
 - U.S. ROUTE
 - STATE ROUTE
 - CLASS 1
 - CLASS 2
 - CLASS 3
 - CLASS 4
 - LEGAL TRAIL
 - PARK AND RIDE
 - INTERSTATE OR DIVIDED HIGHWAY
 - STATE - HARD SURFACE OR PAVED
 - TOWN - HARD SURFACE OR PAVED
 - GRAVEL
 - SOIL OR GRADED AND DRAINED EARTH
 - UNIMPROVED OR PRIMITIVE
 - IMPASSABLE OR UNTRAVELED
 - LEGAL TRAIL
 - DISCONTINUED
 - HIGHWAY CLASS CHANGE
 - RAILROAD
 - INACTIVE RAILROAD
 - PUBLIC LAND - NATIONAL FOREST
 - PUBLIC LAND - STATE/MUNICIPAL
 - NFR NATIONAL FOREST ROAD
 - SFH STATE FOREST HIGHWAY
- POLITICAL SUBDIVISIONS**
 - STATE BOUNDARY
 - COUNTY BOUNDARY
 - TOWN BOUNDARY
 - VILLAGE BOUNDARY
 - URBAN COMPACT BOUNDARY
 - WATER BODY
 - STREAM OR BROOK
 - BRIDGE OR CULVERT
 - BRIDGE OR CULVERT > 20'
 - BRIDGE OR CULVERT 6' - 20'
 - BIKE PATH STRUCTURE
 - VT CULVERTS BRIDGE
 - VT CULVERTS CULVERT > 6'
 - B34 / C34 STATE BRIDGE OR CULVERT IDENTIFIER
 - B34 / C34 TOWN BRIDGE OR CULVERT IDENTIFIER
- FEDERAL CLASSIFICATION IDENTIFIER**
 - MA MINOR ARTERIAL
 - MJC MAJOR COLLECTOR
 - MNC MINOR COLLECTOR
 - PA PRINCIPAL ARTERIAL

DISCLAIMER:
 The untraveled highways (laid-out town highways), discontinued highways, and legal trails herein are those of which the Agency of Transportation has record; others may exist.

Highway and bridge data by the Agency of Transportation. Town short structures drawn from the VTCULVERTS (formerly VOBCIT) online database. All other data from the Vermont Open Geodata Portal. Only named streams shown.

Vermont State Plane Coordinate System
 North American Datum of 1983
 SPCS_Zone_Identifier: 4400
 Geodetic Reference System 80
 4,000-meter grid, Easting - Northing



VERMONT GENERAL HIGHWAY MAP
Town of Ryegate
 CALEDONIA COUNTY
 Transportation District #7
 Prepared by the Vermont Agency of Transportation
 Division of Policy, Planning and Intermodal Development
 in cooperation with
 U.S. Department of Transportation
 Federal Highway Administration
 Mileage as of February 10, 2020
 Map prepared August 27, 2020
 SCALE 1:31,680

TOWN HWY. No.	LENGTH IN MILES		TOWN ROAD NAME
	CLASS 3	CLASS 4	
300	0.10		MACKENNON DR
302	0.36		STONE RD
304	0.16		COWIE HILL RD
306	0.06		SMITH ST
308	0.61		HALL RD
310	0.17		GILFILLAN RD
312	0.04		TH 312
314	0.23		STONESHED RD
318	0.30		PLEASANT ST
320	0.05		TERRY HILL RD
322	0.07		PINEHURST RD
324	0.06		BROWN DR
TOTAL	2.21	0.00	

TOWN HWY. No.	LENGTH IN MILES "NOT UP TO STANDARD"
316	(0.19)
TOTAL	0.19

*The sections of the town highways listed above are legally Class 3, but have been deemed "Not Up To Standard" and are functionally Class 4 Town Highways

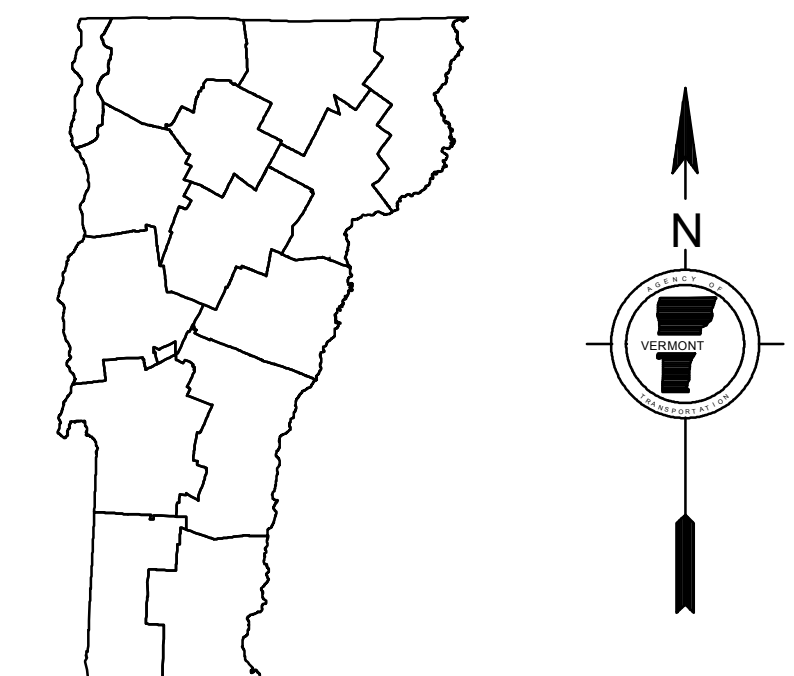
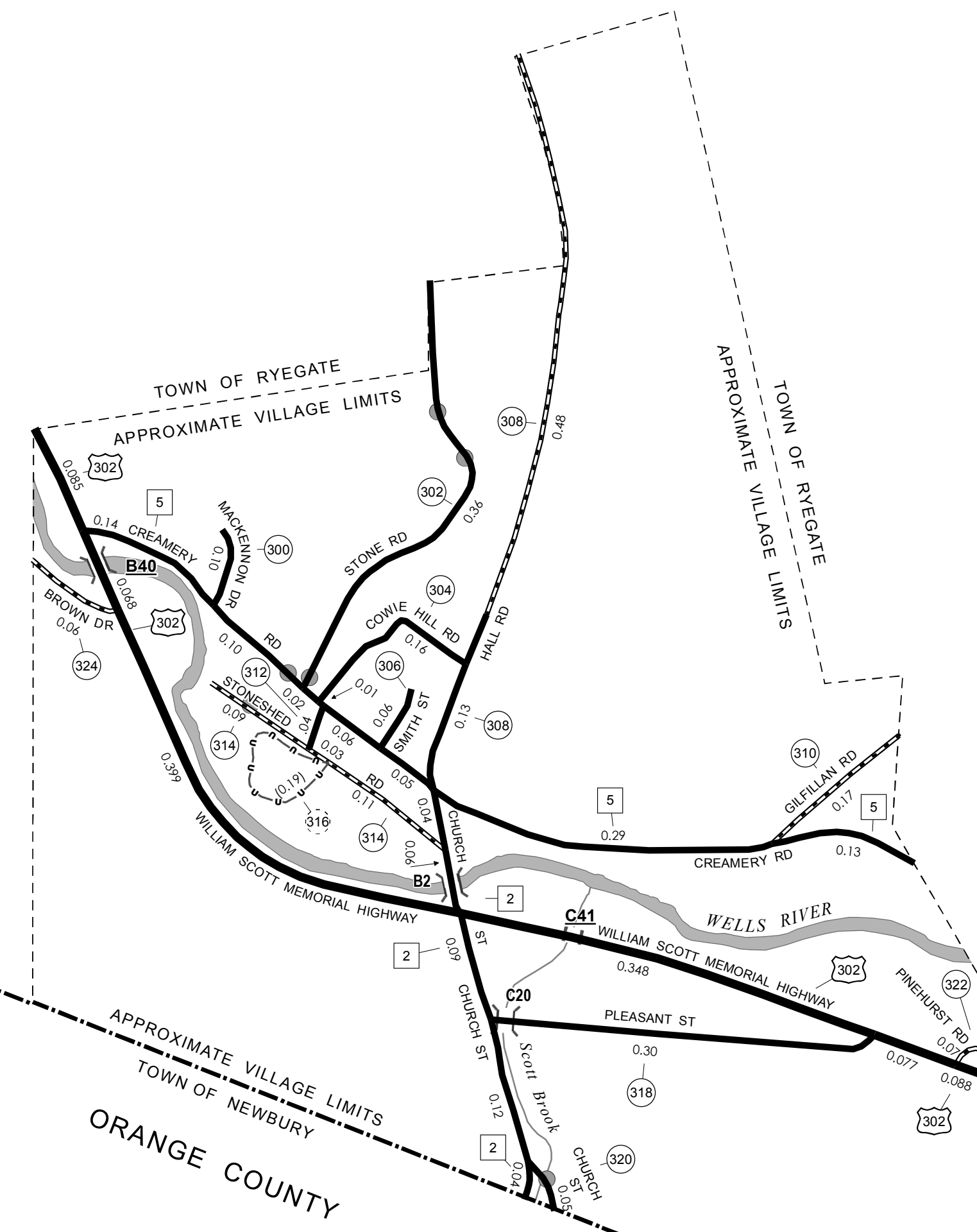
MILEAGE SUMMARY			
CLASS 2			
TH-2	0.350		
TH-5	0.800		
	TOTAL CLASS 2	1.150	
CLASS 3			
	TOTAL CLASS 3	2.21	
	TOTAL TOWN	3.360	
US HIGHWAY			
US-302	1.065		
	TOTAL US HIGHWAY	1.065	
	TOTAL STATE	1.065	
TOTAL, TRAVELED HIGHWAYS, FEB. 10, 2015:			4.425
<small>(Excludes Class 4, Legal Trail, and Unidentified Corridor Mileage)</small>			

188,000

188,000

528,000

530,000



- HIGHWAYS**
- INTERSTATE
- U.S. ROUTE
- STATE ROUTE
- CLASS 1
- CLASS 2
- CLASS 3
- CLASS 4
- LEGAL TRAIL
- INTERSTATE OR DIVIDED HIGHWAY
- STATE - HARD SURFACE OR PAVED
- TOWN - HARD SURFACE OR PAVED
- GRAVEL
- SOIL OR GRADED AND DRAINED EARTH
- UNIMPROVED OR PRIMITIVE
- IMPASSABLE OR UNTRAVELED
- LEGAL TRAIL
- DISCONTINUED
- HIGHWAY CLASS CHANGE
- RAILROAD
- INACTIVE RAILROAD
- NFR NATIONAL FOREST ROAD
- SFH STATE FOREST HIGHWAY
- P PARK AND RIDE
- PUBLIC LAND - GREEN MOUNTAIN NATIONAL FOREST
- PUBLIC LAND - STATE/MUNICIPAL
- POLITICAL SUBDIVISIONS**
- STATE BOUNDARY
- COUNTY BOUNDARY
- TOWN BOUNDARY
- VILLAGE BOUNDARY
- URBAN COMPACT BOUNDARY
- WATER BODY
- STREAM OR BROOK
- BRIDGE OR CULVERT**
- BRIDGE OR CULVERT > 20'
- BRIDGE OR CULVERT 6' - 20'
- VOBCIT BRIDGE
- VOBCIT CULVERT > 6'
- B34 / C34 STATE BRIDGE OR CULVERT IDENTIFIER
- B34 / C34 TOWN BRIDGE OR CULVERT IDENTIFIER
- FEDERAL CLASSIFICATION IDENTIFIER**
- FAU URBAN ARTERIAL OR COLLECTOR
- MA MINOR ARTERIAL
- MJC MAJOR COLLECTOR
- MNC MINOR COLLECTOR
- PA PRINCIPAL ARTERIAL

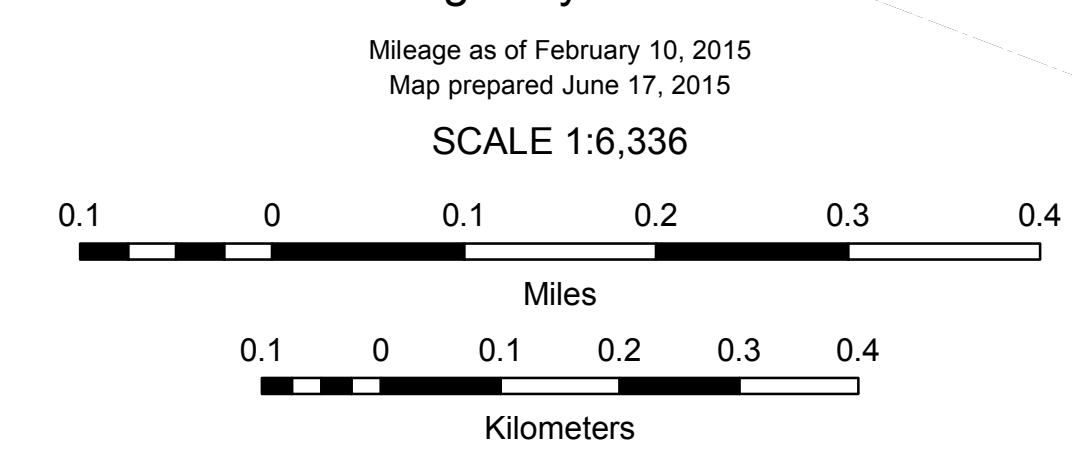
DISCLAIMER:
The untraveled highways (laid-out town highways), discontinued highways, and legal trails hereon are those of which the Agency of Transportation has record; others may exist.

Highway and bridge data by the Agency of Transportation. Town short structures are drawn from the Vermont Online Bridge & Culvert Inventory Tool (VOBCIT) database. All other data from the Vermont Center for Geographic Information. Only named streams are shown.

Vermont State Plane Coordinate System
North American Datum of 1983
SPCS_Zone_Identifier: 4400
Geodetic Reference System 80
2,000-meter grid, Easting - Northing

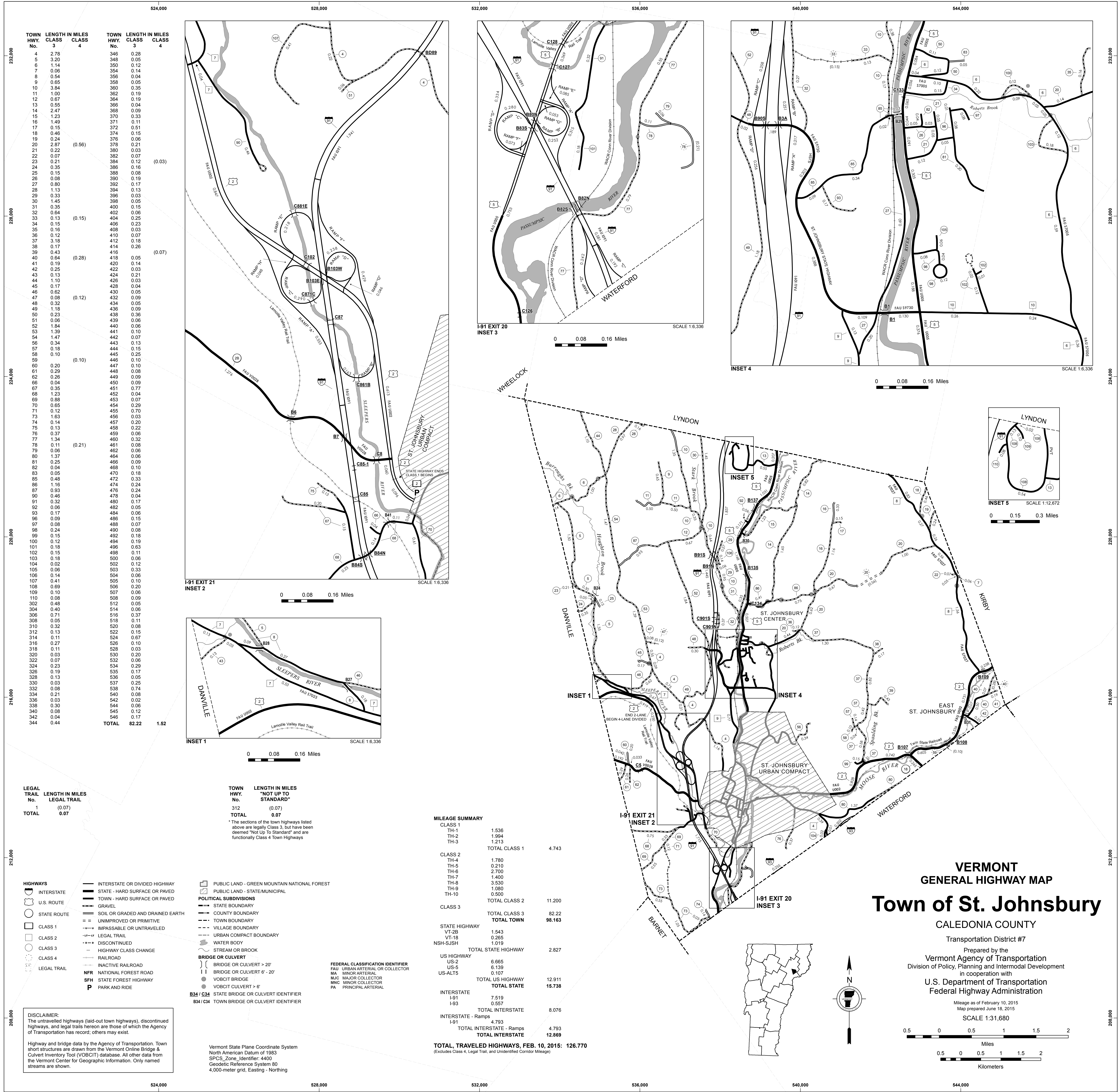
VERMONT
GENERAL HIGHWAY MAP
Village of
South Ryegate
CALEDONIA COUNTY

Transportation District #7
Prepared by the
Vermont Agency of Transportation
Division of Policy, Planning and Intermodal Development
in cooperation with
U.S. Department of Transportation
Federal Highway Administration



528,000

530,000



TOWN HWY. No.	LENGTH IN MILES CLASS 3	LENGTH IN MILES CLASS 4
4	2.78	
5	3.20	
6	1.14	
7	0.06	
8	0.54	
9	0.65	
10	3.84	
11	1.00	
12	0.67	
13	0.55	
14	2.47	
15	1.23	
16	1.49	
17	0.15	
18	0.46	
19	0.24	
20	2.87	(0.56)
21	0.22	
22	0.07	
23	0.21	
24	0.35	
25	0.15	
26	0.08	
27	0.80	
28	1.13	
29	0.33	
30	1.45	
31	0.35	
32	0.64	
33	0.13	
34	0.15	
35	0.16	
36	0.12	
37	3.18	
38	0.17	
39	0.43	
40	0.64	
41	0.19	
42	0.25	
43	0.13	
44	1.10	
45	0.17	
46	0.62	
47	0.08	
48	0.32	
49	1.18	
50	0.23	
51	0.06	
52	1.84	
53	1.39	
54	1.47	
56	0.34	
57	0.18	
58	0.10	
59		
60	0.20	
61	0.29	
62	0.26	
66	0.04	
67	0.35	
68	1.23	
69	0.68	
70	0.65	
71	0.12	
73	1.63	
74	0.14	
75	0.13	
76	0.37	
77	1.34	
78	0.11	
79	0.06	
80	1.37	
81	0.25	
82	0.04	
83	0.05	
85	0.48	
86	1.16	
87	0.93	
90	0.46	
91	0.32	
92	0.06	
93	0.17	
96	0.09	
97	0.08	
98	0.24	
99	0.15	
100	0.12	
101	0.18	
102	0.15	
103	0.18	
104	0.02	
105	0.06	
106	0.14	
107	0.41	
108	0.69	
109	0.10	
110	0.08	
302	0.48	
304	0.40	
306	0.71	
308	0.05	
310	0.32	
312	0.13	
314	0.11	
316	0.27	
318	0.11	
320	0.03	
322	0.07	
324	0.23	
326	0.19	
328	0.13	
330	0.03	
332	0.08	
334	0.21	
336	0.03	
338	0.30	
340	0.08	
342	0.04	
344	0.44	
TOTAL	82.22	1.52

LEGAL TRAIL No.	LENGTH IN MILES LEGAL TRAIL
1	(0.07)
TOTAL	0.07

TOWN HWY. No.	LENGTH IN MILES "NOT UP TO STANDARD"
312	(0.07)
TOTAL	0.07

DISCLAIMER:
The untraveled highways (laid-out town highways), discontinued highways, and legal trails hereon are those of which the Agency of Transportation has record; others may exist.

Highway and bridge data by the Agency of Transportation. Town short structures are drawn from the Vermont Online Bridge & Culvert Inventory Tool (VOBCIT) database. All other data from the Vermont Center for Geographic Information. Only named streams are shown.

MILEAGE SUMMARY

CLASS 1	
TH-1	1.536
TH-2	1.994
TH-3	1.213
TOTAL CLASS 1	4.743
CLASS 2	
TH-4	1.780
TH-5	0.210
TH-6	2.700
TH-7	1.400
TH-8	3.530
TH-9	1.080
TH-10	0.500
TOTAL CLASS 2	11.200
CLASS 3	
TOTAL CLASS 3	82.22
TOTAL TOWN	98.163
STATE HIGHWAY	
VT-2B	1.543
VT-18	0.265
NSH-SJS	1.019
TOTAL STATE HIGHWAY	2.827
US HIGHWAY	
US-2	6.665
US-5	6.139
US-15	0.107
TOTAL US HIGHWAY	12.911
TOTAL STATE	15.738
INTERSTATE	
I-91	7.519
I-93	0.557
TOTAL INTERSTATE	8.076
INTERSTATE - Ramps	
I-91	4.793
TOTAL INTERSTATE - Ramps	4.793
TOTAL INTERSTATE	12.869
TOTAL TRAVELED HIGHWAYS, FEB. 10, 2015: 126.770	

(Excludes Class 4, Legal Trail, and Unidentified Corridor Mileage)

Vermont State Plane Coordinate System
North American Datum of 1983
SPCS_Zone_Identifier: 4400
Geodetic Reference System 80
4,000-meter grid, Easting - Northing

LEGEND

	INTERSTATE OR DIVIDED HIGHWAY
	STATE - HARD SURFACE OR PAVED
	TOWN - HARD SURFACE OR PAVED
	U.S. ROUTE
	STATE ROUTE
	CLASS 1
	CLASS 2
	CLASS 3
	CLASS 4
	LEGAL TRAIL
	PUBLIC LAND - GREEN MOUNTAIN NATIONAL FOREST
	PUBLIC LAND - STATE/MUNICIPAL
	STATE BOUNDARY
	COUNTY BOUNDARY
	TOWN BOUNDARY
	VILLAGE BOUNDARY
	URBAN COMPACT BOUNDARY
	BRIDGE OR CULVERT
	INACTIVE RAILROAD
	NFR NATIONAL FOREST ROAD
	SFH STATE FOREST HIGHWAY
	P PARK AND RIDE
	FEDERAL CLASSIFICATION IDENTIFIER
	MA MINOR ARTERIAL
	MJC MAJOR COLLECTOR
	MNC MINOR COLLECTOR
	PA PRINCIPAL ARTERIAL
	B34 / C34 STATE BRIDGE OR CULVERT IDENTIFIER
	B34 / C34 TOWN BRIDGE OR CULVERT IDENTIFIER

VERMONT GENERAL HIGHWAY MAP

Town of St. Johnsbury

CALEDONIA COUNTY

Transportation District #7

Prepared by the
Vermont Agency of Transportation
Division of Policy, Planning and Intermodal Development
in cooperation with
U.S. Department of Transportation
Federal Highway Administration

Mileage as of February 10, 2015
Map prepared June 18, 2015

SCALE 1:31,680

0.5 0 0.5 1 1.5 2
Miles

0.5 0 0.5 1 1.5 2
Kilometers

MILEAGE SUMMARY

CLASS 1		
TH-1	1.536	
TH-2	1.898	
TH-3	1.213	
TOTAL CLASS 1	4.647	
CLASS 2		
TH-4	1.380	
TH-5	0.210	
TH-6	1.080	
TH-9	0.180	
TOTAL CLASS 2	2.850	
CLASS 3		
TOTAL CLASS 3	22.69	
TOTAL TOWN	30.187	
US HIGHWAY		
US-2	0.296	
US-5	0.724	
US-ALT5	0.107	
TOTAL US HIGHWAY	1.127	
TOTAL STATE	1.127	

TOTAL TRAVELED HIGHWAYS, FEB. 10, 2015: 31.314
 (Excludes Class 4, Legal Trail, and Unidentified Corridor Mileage)

LEGAL TRAIL

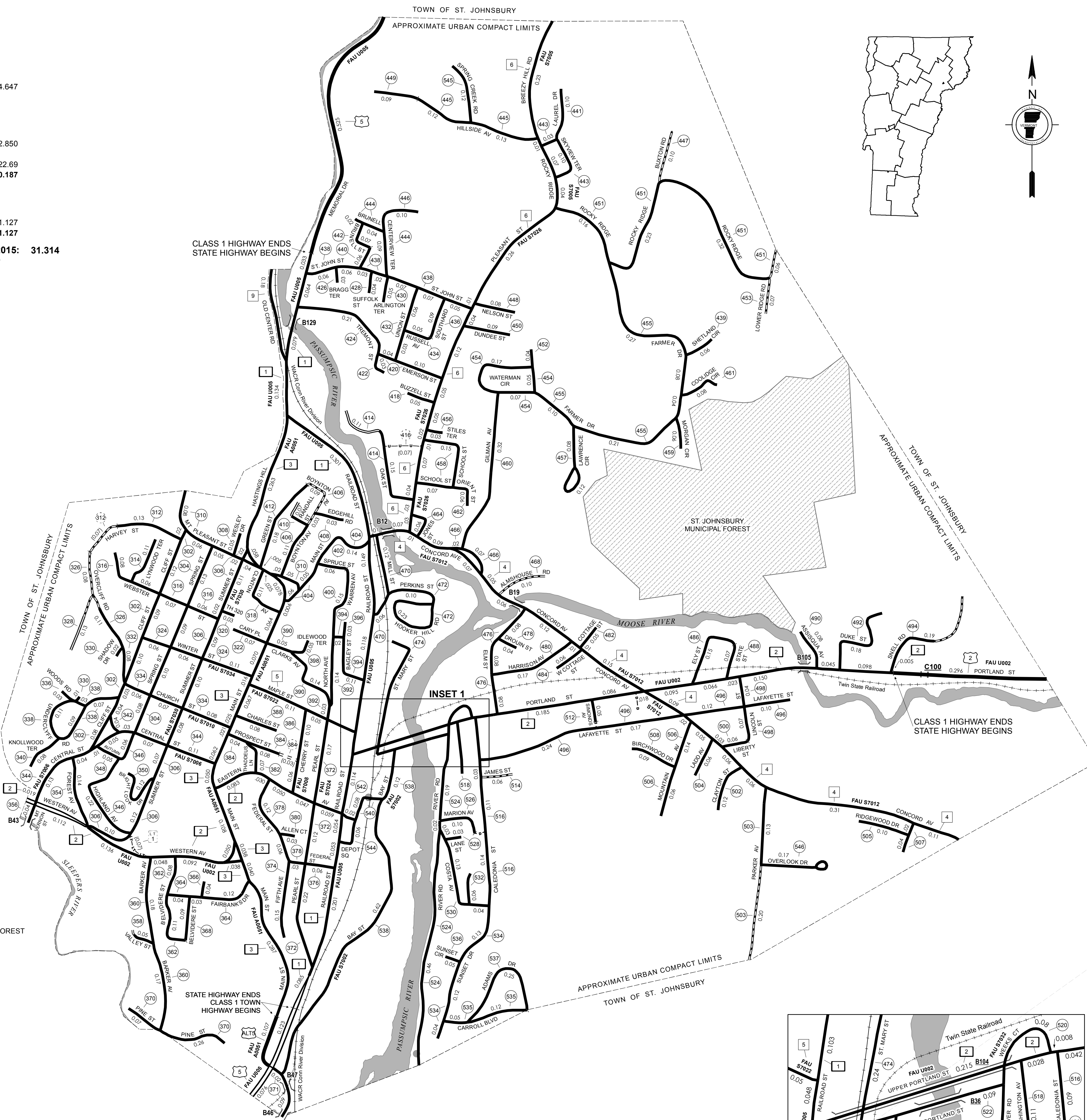
TRAIL No.	LENGTH IN MILES
1	(0.07)
TOTAL	0.07

TOWN HWY.

No.	LENGTH IN MILES "NOT UP TO STANDARD"
312	(0.07)
TOTAL	0.07

* The sections of the town highways listed above are legally Class 3, but have been deemed "Not Up To Standard" and are functionally Class 4 Town Highways

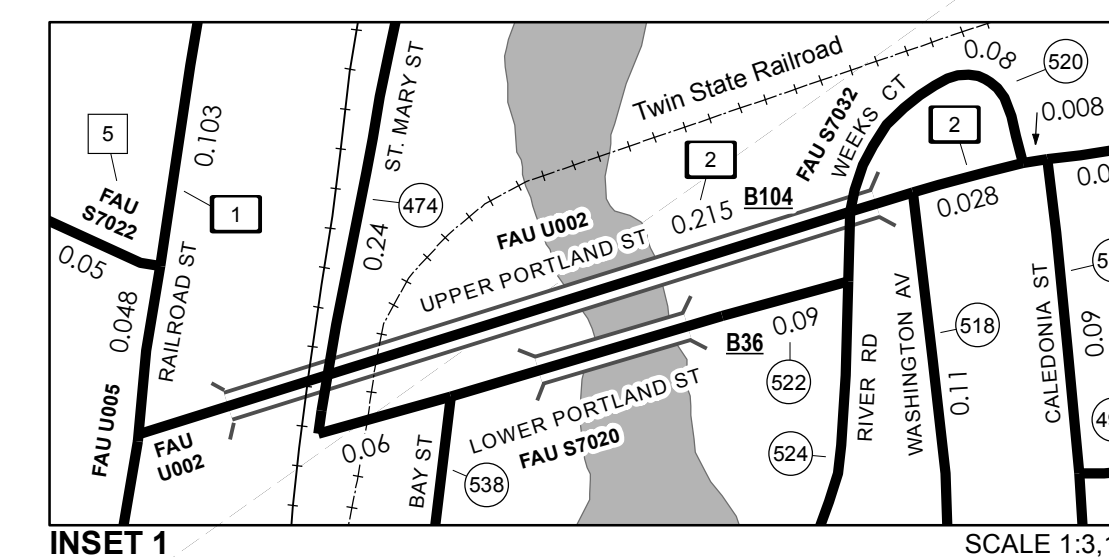
- HIGHWAYS**
- INTERSTATE
 - U.S. ROUTE
 - STATE ROUTE
 - CLASS 1
 - CLASS 2
 - CLASS 3
 - CLASS 4
 - LEGAL TRAIL
- GRAVEL
 SOIL OR GRADED AND DRAINED EARTH
 UNIMPROVED OR PRIMITIVE
 IMPASSABLE OR UNTRAVELED
 LEGAL TRAIL
 DISCONTINUED
 HIGHWAY CLASS CHANGE
 RAILROAD
 INACTIVE RAILROAD
 PUBLIC LAND - GREEN MOUNTAIN NATIONAL FOREST
 PUBLIC LAND - STATE/MUNICIPAL
- POLITICAL SUBDIVISIONS**
- STATE BOUNDARY
 - COUNTY BOUNDARY
 - TOWN BOUNDARY
 - VILLAGE BOUNDARY
 - URBAN COMPACT BOUNDARY
- WATER BODY
 STREAM OR BROOK
- BRIDGE OR CULVERT**
- BRIDGE OR CULVERT > 20'
 - BRIDGE OR CULVERT 6' - 20'
 - VOBCIT BRIDGE
 - VOBCIT CULVERT > 6'
- B34 / C34 STATE BRIDGE OR CULVERT IDENTIFIER**
B34 / C34 TOWN BRIDGE OR CULVERT IDENTIFIER
- NFR NATIONAL FOREST ROAD**
SFH STATE FOREST HIGHWAY
P PARK AND RIDE
- FEDERAL CLASSIFICATION IDENTIFIER**
- FAU URBAN ARTERIAL OR COLLECTOR
 - MA MAJOR ARTERIAL
 - MJC MAJOR COLLECTOR
 - MNC MINOR COLLECTOR
 - PA PRINCIPAL ARTERIAL



TOWN HWY. No.	LENGTH IN MILES CLASS 3	LENGTH IN MILES CLASS 4	TOWN ROAD NAME	TOWN HWY. No.	LENGTH IN MILES CLASS 3	LENGTH IN MILES CLASS 4	TOWN ROAD NAME
302	0.48		CLIFF ST	441	0.10		LAUREL DR
304	0.40		SPRING ST	442	0.07		BRUNELL ST
306	0.71		SUMMER ST	443	0.13		SKYVIEW TERR
308	0.05		WESLEY DR	444	0.09		CENTERVIEW TERR
310	0.25		MT PLEASANT ST	444	0.04		BRUNELL ST
312	0.13		TH 310	444	0.02		TH 444
314	0.11		HARVEY ST	445	0.25		HILLSIDE AV
316	0.27		LYNWOOD TERR	446	0.10		CENTERVIEW TERR
318	0.11		WEBSTER ST	447	0.10		BUXTON DR
320	0.03		CLINTON AV	448	0.08		NELSON ST
322	0.07		TH 320	449	0.09		HILLSIDE AV
324	0.23		CARY PL	450	0.09		CUNDEE ST
326	0.19		WINTER ST	451	0.77		ROCKY RDG
328	0.13		OVERCLIFF RD	452	0.04		TH 452
330	0.01		TH 328	453	0.07		LOWER RIDGE RD
330	0.02		TH 330	454	0.29		WATERMAN CIR
332	0.08		SHADOW DR	455	0.70		FARMER DR
334	0.21		OVERCLIFF RD	456	0.03		STILES TERR
336	0.12		CHURCH ST	457	0.20		LAWRENCE CIR
338	0.30		WOODS RD	458	0.22		SCHOOL ST
340	0.08		UNDERCLYFFE RD	459	0.06		MORGAN CIR
342	0.04		KNOLLWOOD TERR	460	0.32		GILMAN AV
344	0.44		TH 342	461	0.08		COOLIDGE CIR
346	0.22		CENTRAL ST	462	0.06		ORIENT ST
348	0.05		HIGHLAND AV	464	0.06		JONES ST
350	0.12		SPRING ST	466	0.07		TH 466
352	0.14		AUTUMN ST	466	0.02		GILMAN AV
354	0.14		BRIGHTLOOK DR	468	0.10		ALMSHOUSE RD
356	0.04		FOREST AV	470	0.18		MILL ST
358	0.05		MT VERNON ST	472	0.23		HOOKER HILL RD
360	0.35		VALLEY ST	472	0.10		PERKINS ST
362	0.19		BARKER AV	474	0.24		ST MARY ST
364	0.19		BELVIDERE ST	476	0.24		ELM ST
366	0.04		FAIRBANKS DR	478	0.04		DROUIN ST
368	0.09		TH 366	480	0.17		HARRISON AV
370	0.33		BELVIDERE ST	482	0.05		COTTAGE
372	0.51		PINE ST	484	0.06		W COTTAGE
374	0.15		MAIN ST	486	0.15		ELY ST
376	0.06		PEARL ST	488	0.07		STATE ST
378	0.21		FIFTH AV	490	0.08		ASSISQUA AV
380	0.03		FEDERAL ST	492	0.18		DUKE ST
382	0.07		FEDERAL ST	494	0.19		SNELL RD
384	0.12	(0.03)	ALLEN CT	496	0.63		LAFAYETTE ST
386	0.16		THADDEUS LN	498	0.11		LINCOLN ST
388	0.08		PROSPECT ST	500	0.06		LIBERTY ST
390	0.19		PROSPECT ST	502	0.12		CLAYTON ST
392	0.17		CHERRY ST	503	0.33		PARKER AV
394	0.11		CHARLES ST	504	0.06		LADD AV
396	0.03		CLARKS AV	505	0.10		RIDGEWOOD DR
398	0.05		NORTH AV	506	0.20		MOUNTAIN AV
400	0.15		BAGLEY ST	507	0.04		TH 507
402	0.06		TH 394	507	0.02		RIDGEWOOD DR
404	0.25		BAGLEY ST	508	0.09		BIRCHWOOD DR
406	0.23		IDLEWOOD TERR	512	0.05		SIMMONS AV
408	0.03		NORTH AV	514	0.06		JAMES ST
410	0.07		SPRUCE ST	516	0.37		CALEDONIA ST
412	0.18		MAIN ST	518	0.11		WASHINGTON AV
414	0.26		BOYNTON AV	520	0.08		WEEKS CT
416	0.05	(0.07)	EDGEHILL RD	522	0.09		BAY ST
418	0.05		RANDALL ST	522	0.06		ST MARY ST
420	0.14		GREEN ST	524	0.67		RIVER RD
422	0.03		OAK ST	526	0.10		MARION AV
424	0.21		TH 416	528	0.03		LANE ST
426	0.03		BUZZELL ST	530	0.20		COSTA AV
428	0.04		EMERSON ST	532	0.06		TH 532
430	0.05		TREMONT ST	534	0.29		SUNSET DR
432	0.09		TREMONT ST	536	0.17		CARROLL BLVD
434	0.05		BRAGG TERR	536	0.05		TH 536
436	0.09		SUFFOLK ST	537	0.25		ADAMS DR
438	0.36		ARLINGTON TERR	538	0.74		BAY ST
439	0.06		UNION ST	540	0.08		TH 540
440	0.06		RUSSELL AV	542	0.02		DEPOT SQ
			SOUTHARD ST	544	0.06		DEPOT SQ
			ST JOHN ST	545	0.12		SPRING CREEK RD
			SHETLAND CIR	546	0.17		OVERLOOK DR
			BRUNELL ST	TOTAL	22.69	0.10	

DISCLAIMER:
 The untraveled highways (laid-out town highways), discontinued highways, and legal trails hereon are those of which the Agency of Transportation has record; others may exist.

Highway and bridge data by the Agency of Transportation. Town short structures are drawn from the Vermont Online Bridge & Culvert Inventory Tool (VOBCIT) database. All other data from the Vermont Center for Geographic Information. Only named streams are shown.



0 0.04 0.08 Miles

0 0.1 0.2 0.3 0.4 Miles

0.1 0 0.1 0.2 0.3 0.4 Kilometers

VERMONT GENERAL HIGHWAY MAP
Urban Compact of St. Johnsbury

CALEDONIA COUNTY

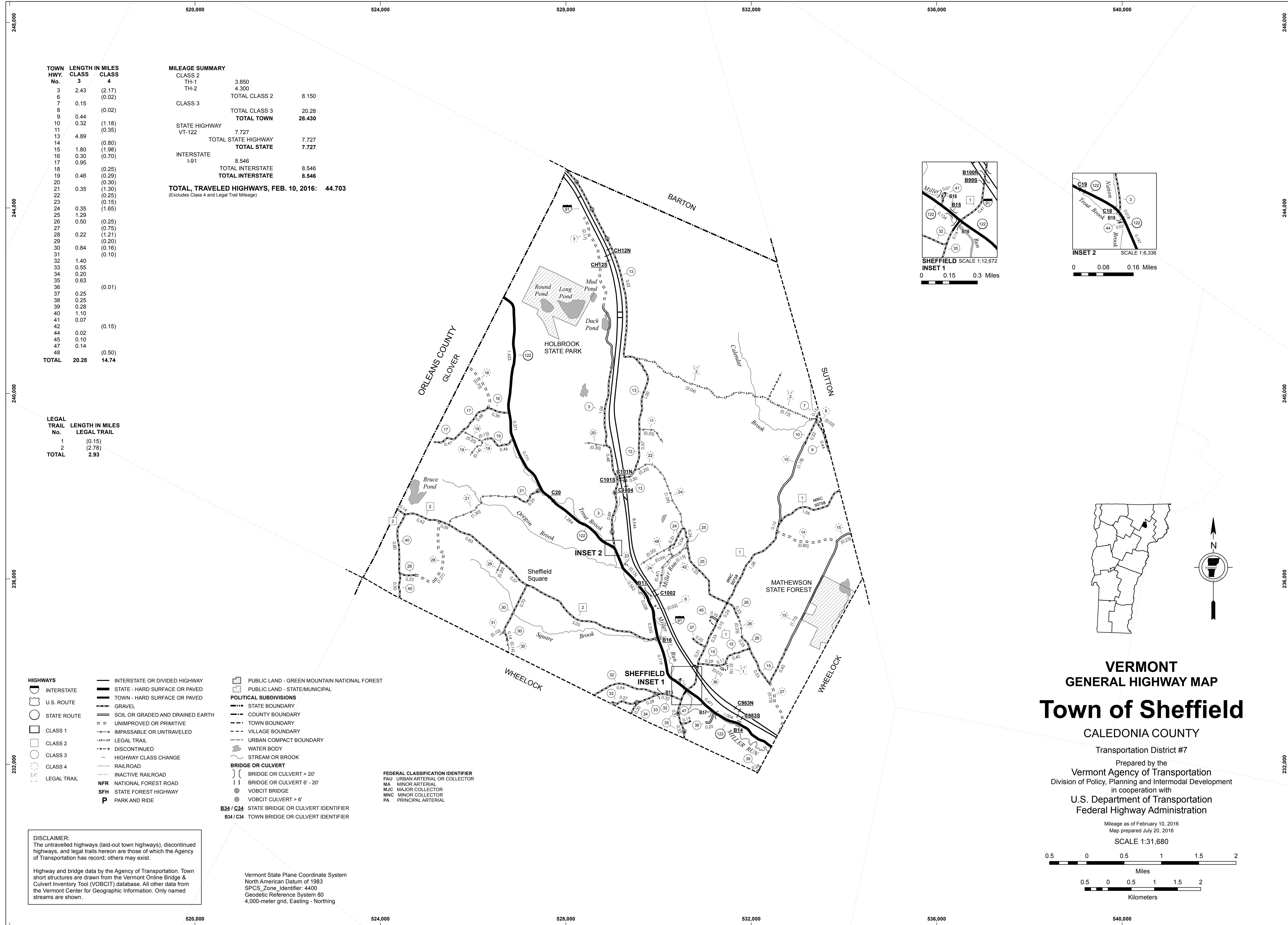
Transportation District #7

Prepared by the
 Vermont Agency of Transportation
 Division of Policy, Planning and Intermodal Development
 in cooperation with
 U.S. Department of Transportation
 Federal Highway Administration

Mileage as of February 10, 2015

Map prepared May 01, 2015

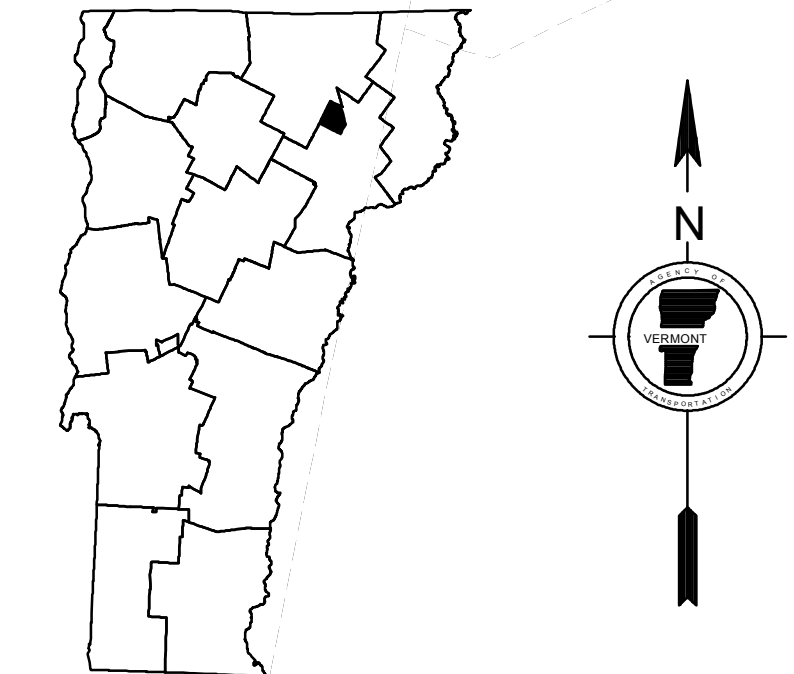
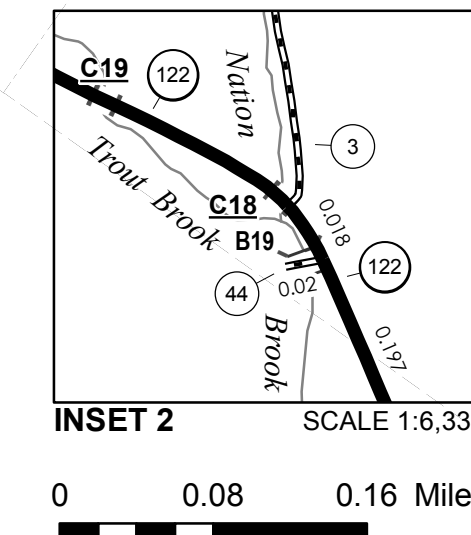
SCALE 1:6,336



TOWN HWY. No.	LENGTH IN MILES CLASS 3	LENGTH IN MILES CLASS 4	MILEAGE SUMMARY	
3	2.43	(2.17)	CLASS 2	
6	0.15	(0.02)	TH-1	3.850
7			TH-2	4.300
8			TOTAL CLASS 2	8.150
9	0.44	(0.02)	CLASS 3	
10	0.32	(1.18)	TOTAL CLASS 3	20.28
11			TOTAL TOWN	28.430
13	4.89	(0.80)	STATE HIGHWAY	
14	1.80	(1.98)	VT-122	7.727
15	0.30	(0.70)	TOTAL STATE HIGHWAY	7.727
16	0.95		INTERSTATE	
17			I-91	8.546
18	0.46	(0.25)	TOTAL INTERSTATE	8.546
19	0.30	(0.29)		
20	0.35	(0.30)		
21	0.22	(1.30)		
22	0.25	(0.25)		
23	0.15	(0.15)		
24	1.29	(1.65)		
25	0.50	(0.25)		
26	0.22	(0.75)		
27	0.84	(1.21)		
28	0.20	(0.20)		
29	0.16	(0.16)		
30	1.40	(0.10)		
31	0.25			
32	0.25			
33	0.28			
34	1.10			
35	0.63			
36	0.25	(0.01)		
37	0.25			
38	0.28			
39	1.10			
40	0.07			
41	0.07	(0.15)		
42	0.02			
44	0.10			
45	0.14			
47		(0.50)		
48				
TOTAL	20.28	14.74	TOTAL, TRAVELED HIGHWAYS, FEB. 10, 2016:	44.703

(Excludes Class 4 and Legal Trail Mileage)

LEGAL TRAIL No.	LENGTH IN MILES LEGAL TRAIL
1	(0.15)
2	(2.78)
TOTAL	2.93



VERMONT
GENERAL HIGHWAY MAP
Town of Sheffield

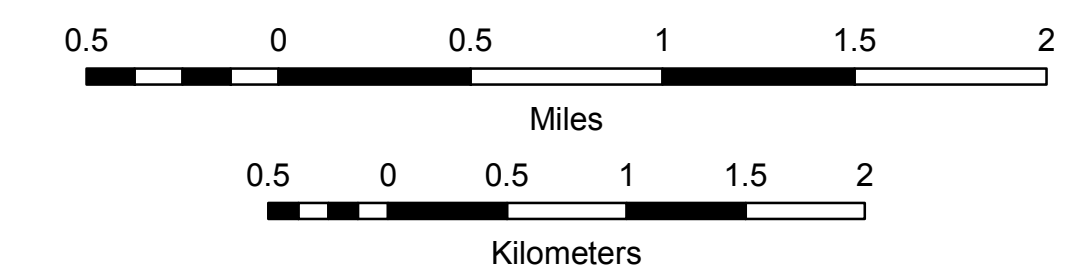
CALEDONIA COUNTY

Transportation District #7

Prepared by the
Vermont Agency of Transportation
 Division of Policy, Planning and Intermodal Development
 in cooperation with
U.S. Department of Transportation
Federal Highway Administration

Mileage as of February 10, 2016
 Map prepared July 20, 2016

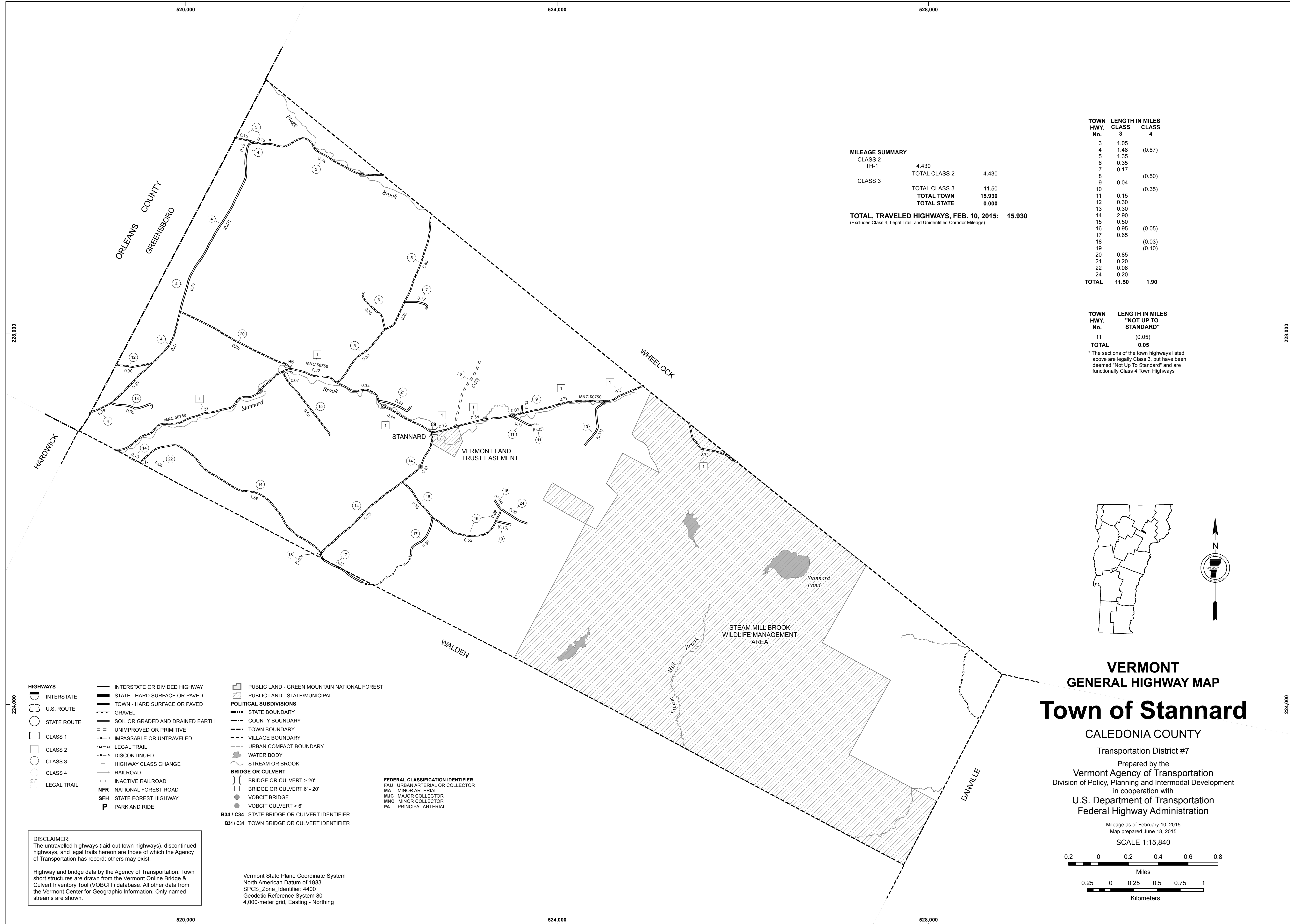
SCALE 1:31,680



DISCLAIMER:
 The untraveled highways (laid-out town highways), discontinued highways, and legal trails hereon are those of which the Agency of Transportation has record; others may exist.

Highway and bridge data by the Agency of Transportation. Town short structures are drawn from the Vermont Online Bridge & Culvert Inventory Tool (VOBCIT) database. All other data from the Vermont Center for Geographic Information. Only named streams are shown.

Vermont State Plane Coordinate System
 North American Datum of 1983
 SPCS_Zone_Identifier: 4400
 Geodetic Reference System 80
 4,000-meter grid, Easting - Northing



MILEAGE SUMMARY

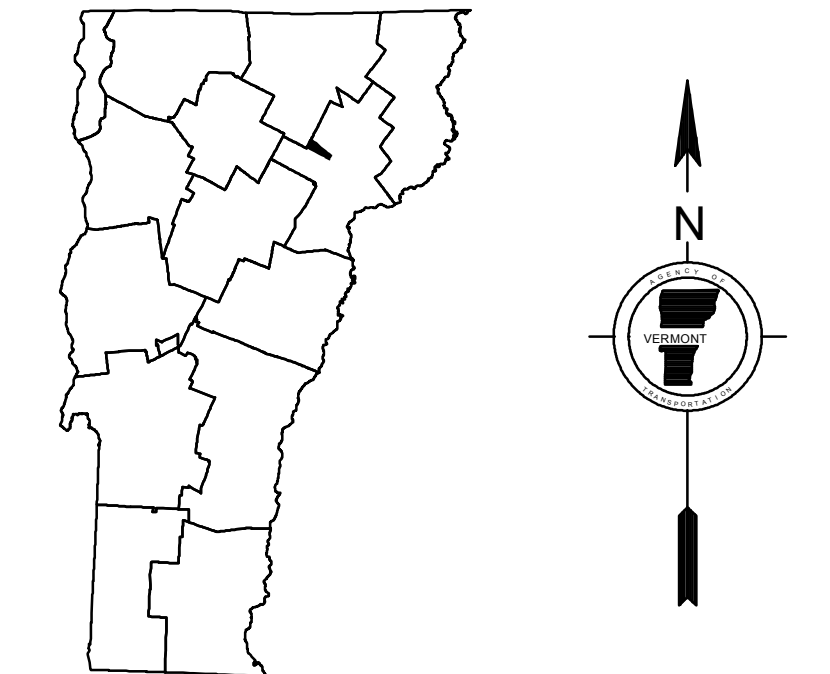
CLASS 2		
TH-1	4.430	
	TOTAL CLASS 2	4.430
CLASS 3		
	TOTAL CLASS 3	11.50
	TOTAL TOWN	15.930
	TOTAL STATE	0.000

TOTAL, TRAVELED HIGHWAYS, FEB. 10, 2015: 15.930
(Excludes Class 4, Legal Trail, and Unidentified Corridor Mileage)

TOWN HWY. No.	CLASS 3	CLASS 4	LENGTH IN MILES
3			1.05
4		(0.87)	1.48
5			1.35
6			0.35
7			0.17
8		(0.50)	
9			0.04
10		(0.35)	
11			0.15
12			0.30
13			0.30
14			2.90
15			0.50
16		(0.05)	0.95
17			0.65
18		(0.03)	
19		(0.10)	0.85
20			0.20
21			0.06
22			0.20
24			0.20
TOTAL	11.50	1.90	

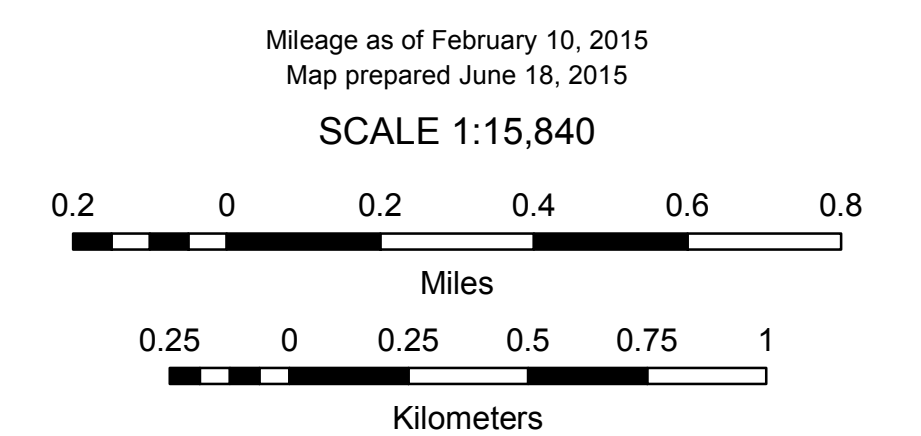
TOWN HWY. No.	LENGTH IN MILES "NOT UP TO STANDARD"
11	(0.05)
TOTAL	0.05

*The sections of the town highways listed above are legally Class 3, but have been deemed "Not Up To Standard" and are functionally Class 4 Town Highways



VERMONT GENERAL HIGHWAY MAP
Town of Stannard

CALEDONIA COUNTY
 Transportation District #7
 Prepared by the
 Vermont Agency of Transportation
 Division of Policy, Planning and Intermodal Development
 in cooperation with
 U.S. Department of Transportation
 Federal Highway Administration



- HIGHWAYS**
- INTERSTATE
 - U.S. ROUTE
 - STATE ROUTE
 - CLASS 1
 - CLASS 2
 - CLASS 3
 - CLASS 4
 - LEGAL TRAIL
- INTERSTATE OR DIVIDED HIGHWAY
 STATE - HARD SURFACE OR PAVED
 TOWN - HARD SURFACE OR PAVED
 GRAVEL
 SOIL OR GRADED AND DRAINED EARTH
 UNIMPROVED OR PRIMITIVE
 IMPASSABLE OR UNTRAVELED
 LEGAL TRAIL
 DISCONTINUED
 HIGHWAY CLASS CHANGE
 RAILROAD
 INACTIVE RAILROAD
 NATIONAL FOREST ROAD
 STATE FOREST HIGHWAY
 PARK AND RIDE
- PUBLIC LAND - GREEN MOUNTAIN NATIONAL FOREST
 PUBLIC LAND - STATE/MUNICIPAL
- POLITICAL SUBDIVISIONS**
- STATE BOUNDARY
 - COUNTY BOUNDARY
 - TOWN BOUNDARY
 - VILLAGE BOUNDARY
 - URBAN COMPACT BOUNDARY
 - WATER BODY
 - STREAM OR BROOK
- BRIDGE OR CULVERT**
- BRIDGE OR CULVERT > 20'
 - BRIDGE OR CULVERT 6' - 20'
 - VOBCIT BRIDGE
 - VOBCIT CULVERT > 6'
 - STATE BRIDGE OR CULVERT IDENTIFIER
 - TOWN BRIDGE OR CULVERT IDENTIFIER
- FEDERAL CLASSIFICATION IDENTIFIER**
- FAU URBAN ARTERIAL OR COLLECTOR
 - MA MINOR ARTERIAL
 - MJC MAJOR COLLECTOR
 - MNC MINOR COLLECTOR
 - PA PRINCIPAL ARTERIAL

DISCLAIMER:
 The untraveled highways (laid-out town highways), discontinued highways, and legal trails hereon are those of which the Agency of Transportation has record; others may exist.

Highway and bridge data by the Agency of Transportation. Town short structures are drawn from the Vermont Online Bridge & Culvert Inventory Tool (VOBCIT) database. All other data from the Vermont Center for Geographic Information. Only named streams are shown.

Vermont State Plane Coordinate System
 North American Datum of 1983
 SPCS_Zone_Identifier: 4400
 Geodetic Reference System 80
 4,000-meter grid, Easting - Northing

TOWN HWY. No.	LENGTH IN MILES CLASS 3	LENGTH IN MILES CLASS 4
4		(0.20)
5	2.15	
6		(0.06)
7	1.97	(0.79)
8		(0.15)
9	3.42	
10	0.60	
11	0.60	
12	0.15	
13	0.33	
14	0.95	(0.31)
15	1.70	
16		(0.20)
17	1.50	
18	0.45	
19	1.37	
21	0.70	
22	0.11	(0.14)
23	3.15	
24	1.90	
25	0.03	
26	0.65	
28	0.34	
30	0.06	
32	0.32	(0.63)
33	0.60	
35		(0.28)
36	0.10	(0.30)
37	1.09	
38	2.98	
39	0.40	
40	0.10	
41	1.60	
42		(0.75)
43	0.40	(0.30)
44	1.85	
45	1.98	
48	0.35	
49	0.10	(0.55)
50	0.10	
51	0.38	
52	0.19	
TOTAL	34.67	4.66

MILEAGE SUMMARY

CLASS 2		
TH-1	7.820	
TH-2	1.900	
TH-3	2.590	
TOTAL CLASS 2		12.310
CLASS 3		
TOTAL CLASS 3		34.67
TOTAL TOWN		46.980
STATE HIGHWAY		
VT-5A	3.204	
TOTAL STATE HIGHWAY		3.204
US HIGHWAY		
US-5	7.329	
TOTAL US HIGHWAY		7.329
TOTAL STATE		10.533
TOTAL, TRAVELED HIGHWAYS, FEB. 10, 2017:		57.513

(Excludes Class 4 and Legal Trail Mileage)

LEGAL TRAIL

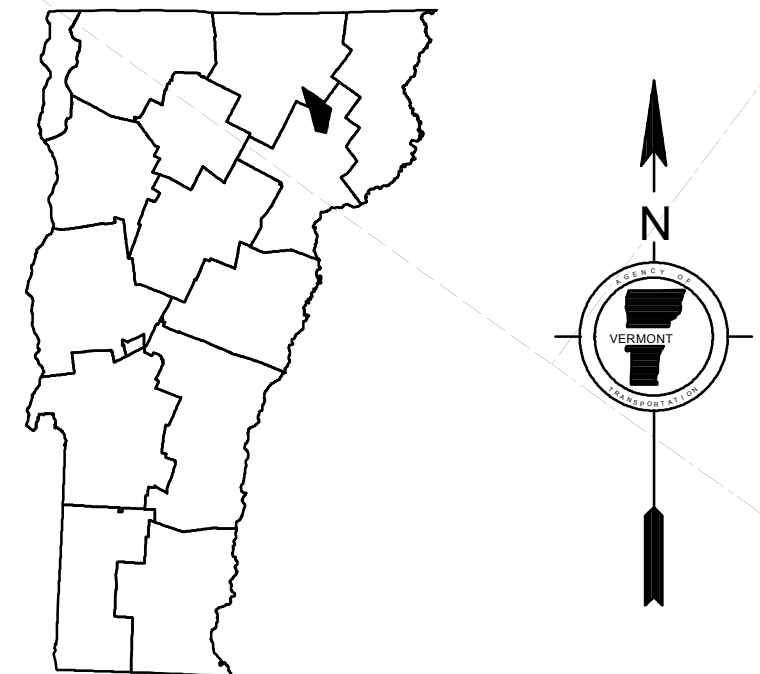
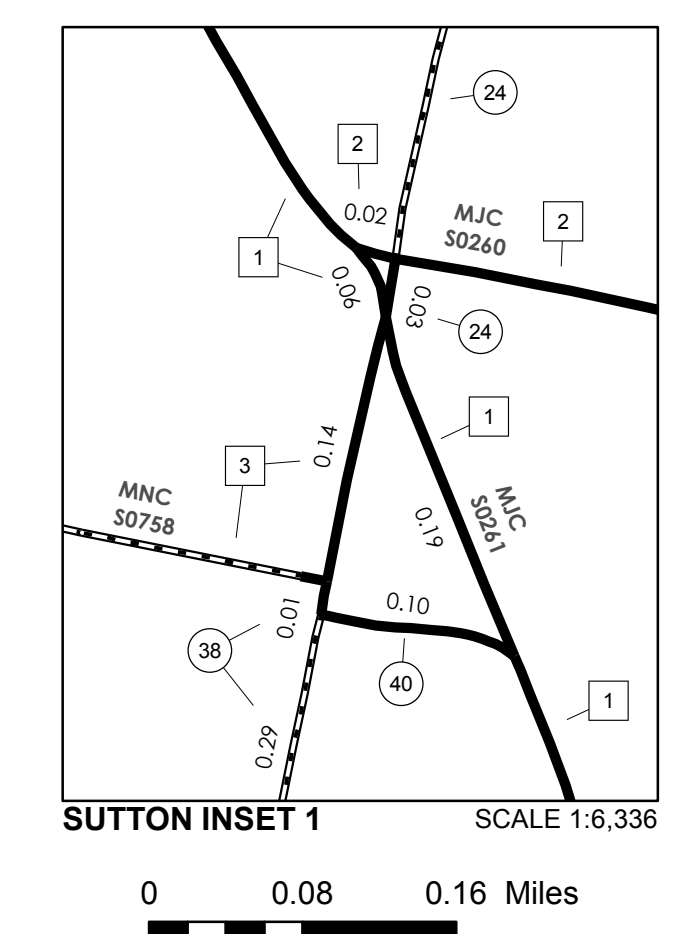
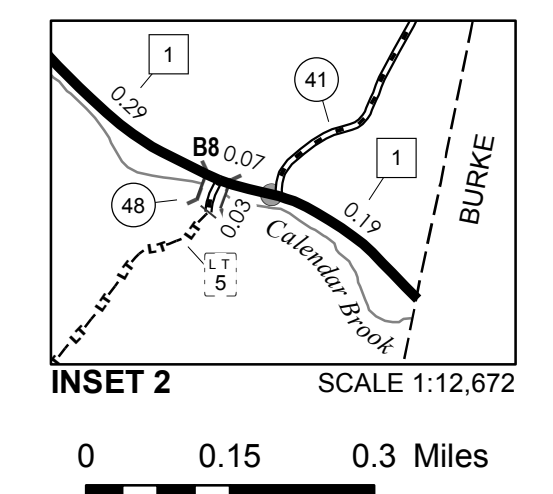
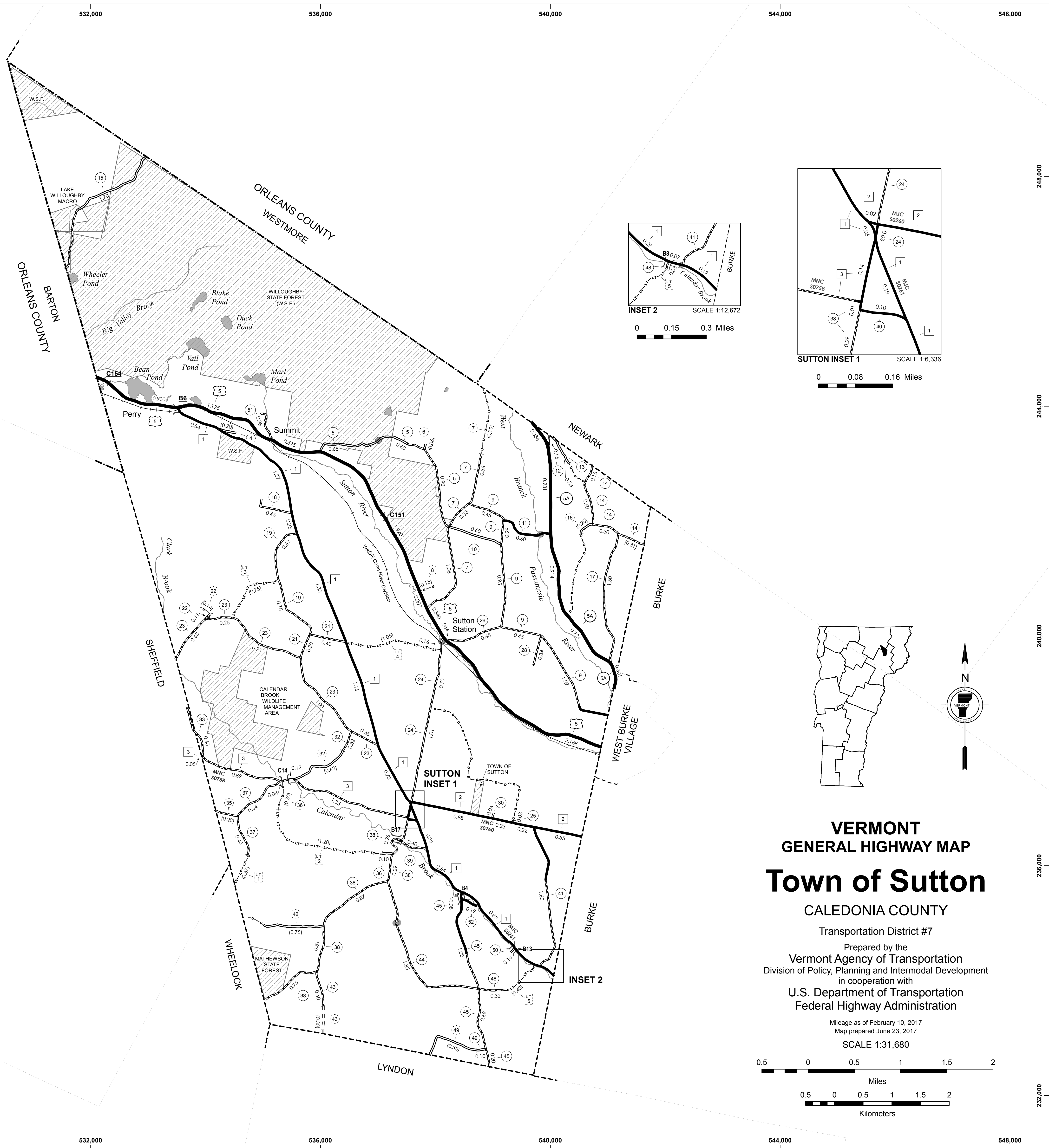
No.	LENGTH IN MILES LEGAL TRAIL
1	(0.37)
2	(1.20)
3	(0.75)
4	(1.05)
5	(0.40)
TOTAL	3.77

- HIGHWAYS**
- INTERSTATE
 - U.S. ROUTE
 - STATE ROUTE
 - CLASS 1
 - CLASS 2
 - CLASS 3
 - CLASS 4
 - LEGAL TRAIL
 - PARK AND RIDE
- INTERSTATE OR DIVIDED HIGHWAY**
- STATE - HARD SURFACE OR PAVED
 - TOWN - HARD SURFACE OR PAVED
 - GRAVEL
 - SOIL OR GRADED AND DRAINED EARTH
 - UNIMPROVED OR PRIMITIVE
 - IMPASSABLE OR UNTRAVELED
 - LEGAL TRAIL
 - DISCONTINUED
 - HIGHWAY CLASS CHANGE
 - RAILROAD
 - INACTIVE RAILROAD
 - PUBLIC LAND - NATIONAL FOREST
 - PUBLIC LAND - STATE/MUNICIPAL
 - NATIONAL FOREST ROAD
 - STATE FOREST HIGHWAY
- POLITICAL SUBDIVISIONS**
- STATE BOUNDARY
 - COUNTY BOUNDARY
 - TOWN BOUNDARY
 - VILLAGE BOUNDARY
 - URBAN COMPACT BOUNDARY
 - WATER BODY
 - STREAM OR BROOK
- BRIDGE OR CULVERT**
- BRIDGE OR CULVERT > 20'
 - BRIDGE OR CULVERT 6' - 20'
 - BIKE PATH STRUCTURE
 - VOCBIT BRIDGE
 - VOCBIT CULVERT > 6'
- FEDERAL CLASSIFICATION IDENTIFIER**
- MA MINOR ARTERIAL
 - MJC MAJOR COLLECTOR
 - MNC MINOR COLLECTOR
 - PA PRINCIPAL ARTERIAL
- B34 / C34** STATE BRIDGE OR CULVERT IDENTIFIER
B34 / C34 TOWN BRIDGE OR CULVERT IDENTIFIER

DISCLAIMER:
 The untraveled highways (laid-out town highways), discontinued highways, and legal trails hereon are those of which the Agency of Transportation has record; others may exist.

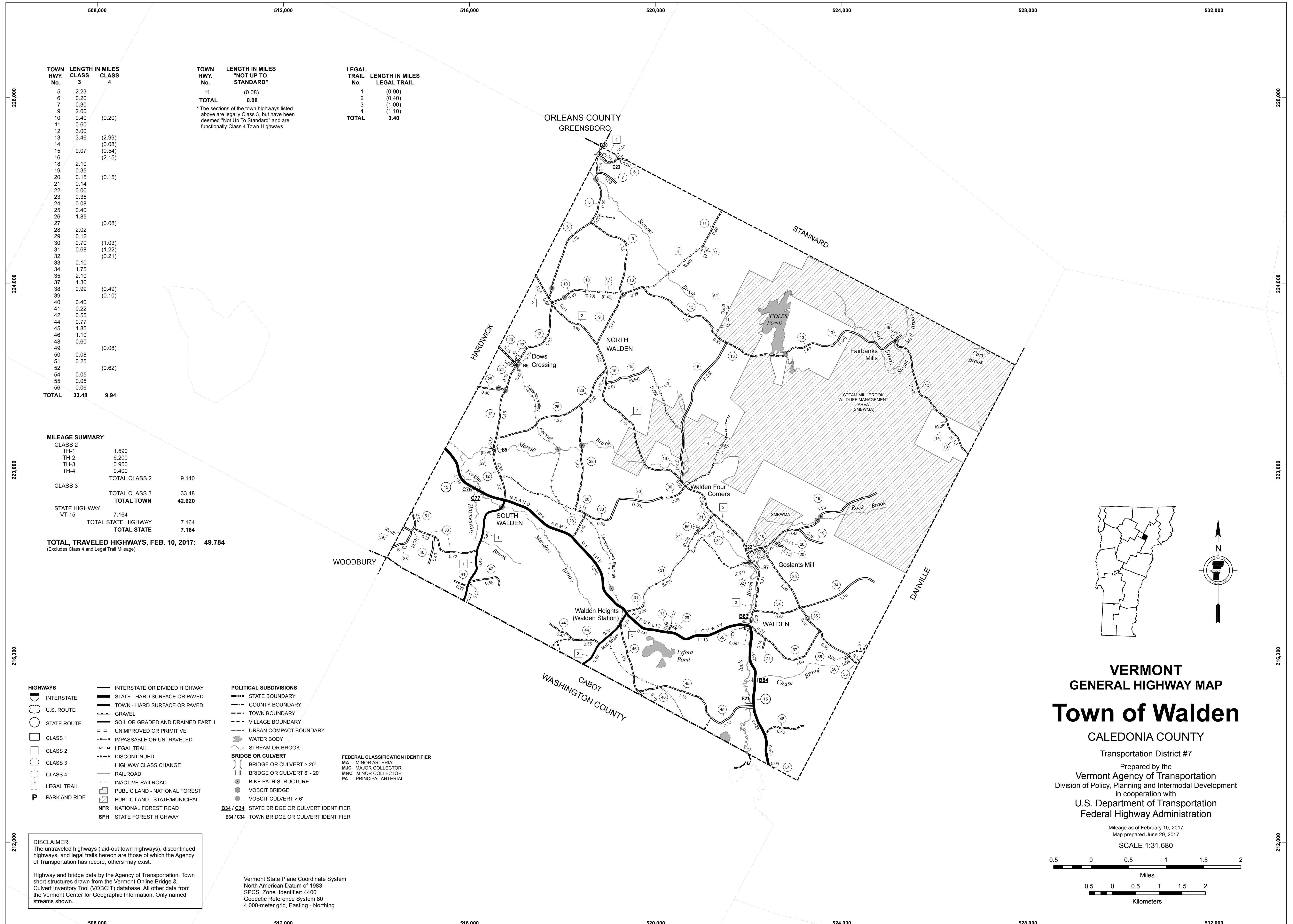
Highway and bridge data by the Agency of Transportation. Town short structures drawn from the Vermont Online Bridge & Culvert Inventory Tool (VOBCIT) database. All other data from the Vermont Center for Geographic Information. Only named streams shown.

Vermont State Plane Coordinate System
 North American Datum of 1983
 SPCS_Zone_Identifier: 4400
 Geodetic Reference System 80
 4,000-meter grid, Easting - Northing



VERMONT
GENERAL HIGHWAY MAP
Town of Sutton
 CALEDONIA COUNTY
 Transportation District #7
 Prepared by the
 Vermont Agency of Transportation
 Division of Policy, Planning and Intermodal Development
 in cooperation with
 U.S. Department of Transportation
 Federal Highway Administration

Mileage as of February 10, 2017
 Map prepared June 23, 2017
 SCALE 1:31,680



TOWN HWY. No.	LENGTH IN MILES CLASS 3	LENGTH IN MILES CLASS 4	TOWN HWY. No.	LENGTH IN MILES "NOT UP TO STANDARD"	LEGAL TRAIL No.	LENGTH IN MILES LEGAL TRAIL
5	2.23		11	(0.08)	1	(0.90)
6	0.20		TOTAL	0.08	2	(0.40)
7	0.30		* The sections of the town highways listed above are legally Class 3, but have been deemed "Not Up To Standard" and are functionally Class 4 Town Highways			
8	0.20				3	(1.00)
9	2.00				4	(1.10)
10	0.40	(0.20)			TOTAL	3.40
11	0.60					
12	3.00					
13	3.46	(2.99)				
14		(0.08)				
15	0.07	(0.54)				
16		(2.15)				
18	2.10					
19	0.35					
20	0.15	(0.15)				
21	0.14					
22	0.06					
23	0.35					
24	0.08					
25	0.40					
26	1.85					
27		(0.08)				
28	2.02					
29	0.12					
30	0.70	(1.03)				
31	0.68	(1.22)				
32		(0.21)				
33	0.10					
34	1.75					
35	2.10					
37	1.30					
38	0.99	(0.49)				
39		(0.10)				
40	0.40					
41	0.22					
42	0.55					
44	0.77					
45	1.85					
46	1.10					
48	0.60					
49		(0.08)				
50	0.08					
51	0.25					
52		(0.62)				
54	0.05					
55	0.05					
56	0.06					
TOTAL	33.48	9.94				

MILEAGE SUMMARY

CLASS 2		
TH-1	1.590	
TH-2	6.200	
TH-3	0.950	
TH-4	0.400	
TOTAL CLASS 2		9.140
CLASS 3		
TOTAL CLASS 3	33.48	
TOTAL TOWN	42.620	
STATE HIGHWAY VT-15	7.164	
TOTAL STATE HIGHWAY	7.164	
TOTAL STATE	7.164	

TOTAL TRAVELED HIGHWAYS, FEB. 10, 2017: 49.784
(Excludes Class 4 and Legal Trail Mileage)

- HIGHWAYS**
- INTERSTATE
 - U.S. ROUTE
 - STATE ROUTE
 - CLASS 1
 - CLASS 2
 - CLASS 3
 - CLASS 4
 - LEGAL TRAIL
 - PARK AND RIDE
- POLITICAL SUBDIVISIONS**
- STATE BOUNDARY
 - COUNTY BOUNDARY
 - TOWN BOUNDARY
 - VILLAGE BOUNDARY
 - URBAN COMPACT BOUNDARY
 - WATER BODY
 - STREAM OR BROOK
- BRIDGE OR CULVERT**
- BRIDGE OR CULVERT > 20'
 - BRIDGE OR CULVERT 6' - 20'
 - BIKE PATH STRUCTURE
 - VOBCIT BRIDGE
 - VOBCIT CULVERT > 6'
- FEDERAL CLASSIFICATION IDENTIFIER**
- MA MINOR ARTERIAL
 - MJC MAJOR COLLECTOR
 - MNC MINOR COLLECTOR
 - PA PRINCIPAL ARTERIAL
- B34 / C34** STATE BRIDGE OR CULVERT IDENTIFIER
B34 / C34 TOWN BRIDGE OR CULVERT IDENTIFIER
- NFR** NATIONAL FOREST ROAD
SFH STATE FOREST HIGHWAY

DISCLAIMER:
The untraveled highways (laid-out town highways), discontinued highways, and legal trails hereon are those of which the Agency of Transportation has record; others may exist.

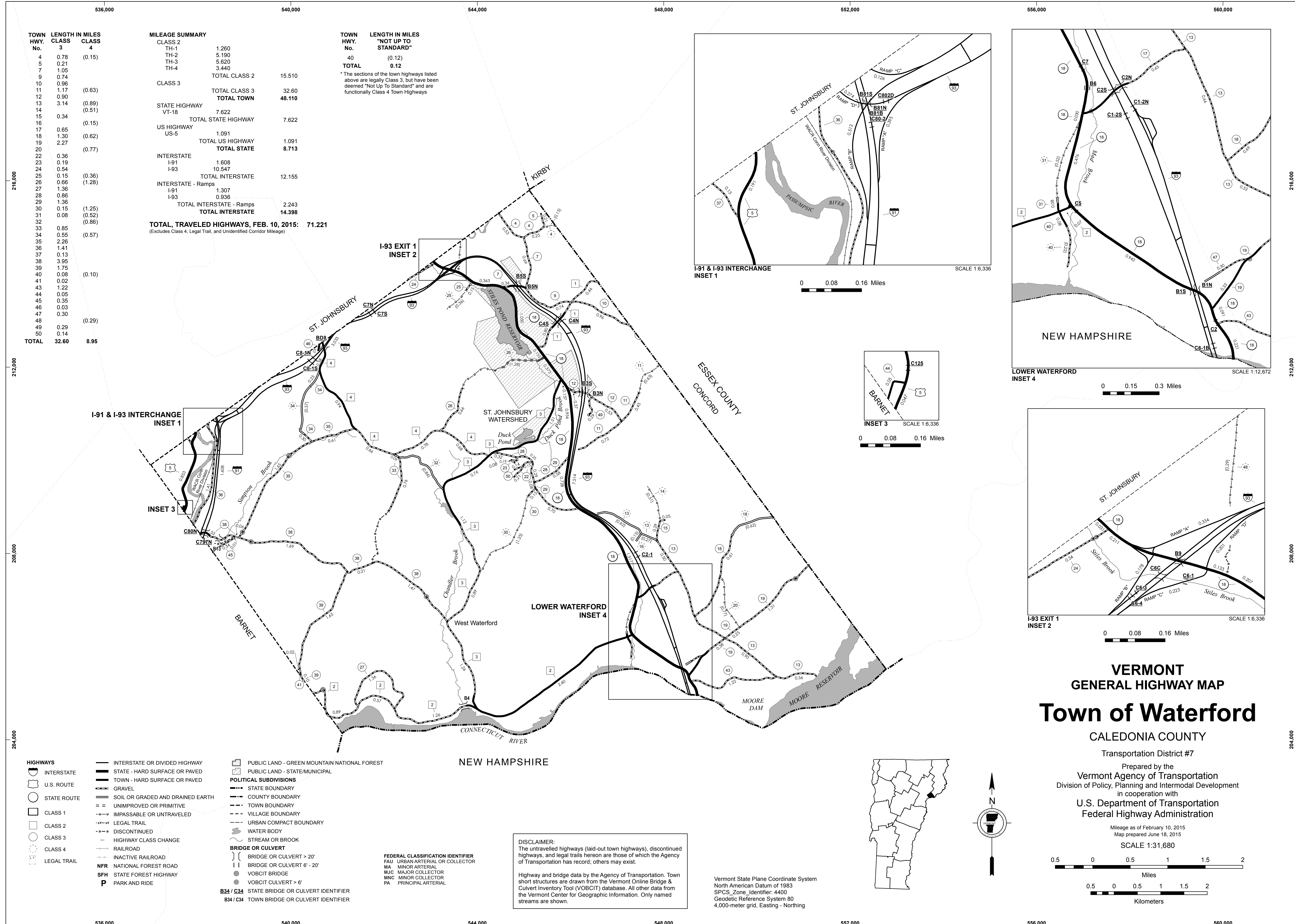
Highway and bridge data by the Agency of Transportation. Town short structures drawn from the Vermont Online Bridge & Culvert Inventory Tool (VOBCIT) database. All other data from the Vermont Center for Geographic Information. Only named streams shown.

Vermont State Plane Coordinate System
North American Datum of 1983
SPCS_Zone_Identifier: 4400
Geodetic Reference System 80
4,000-meter grid, Easting - Northing

VERMONT
GENERAL HIGHWAY MAP
Town of Walden
CALEDONIA COUNTY
Transportation District #7
Prepared by the
Vermont Agency of Transportation
Division of Policy, Planning and Intermodal Development
in cooperation with
U.S. Department of Transportation
Federal Highway Administration

Mileage as of February 10, 2017
Map prepared June 29, 2017
SCALE 1:31,680

0.5 0 0.5 1 1.5 2
Miles
0.5 0 0.5 1 1.5 2
Kilometers

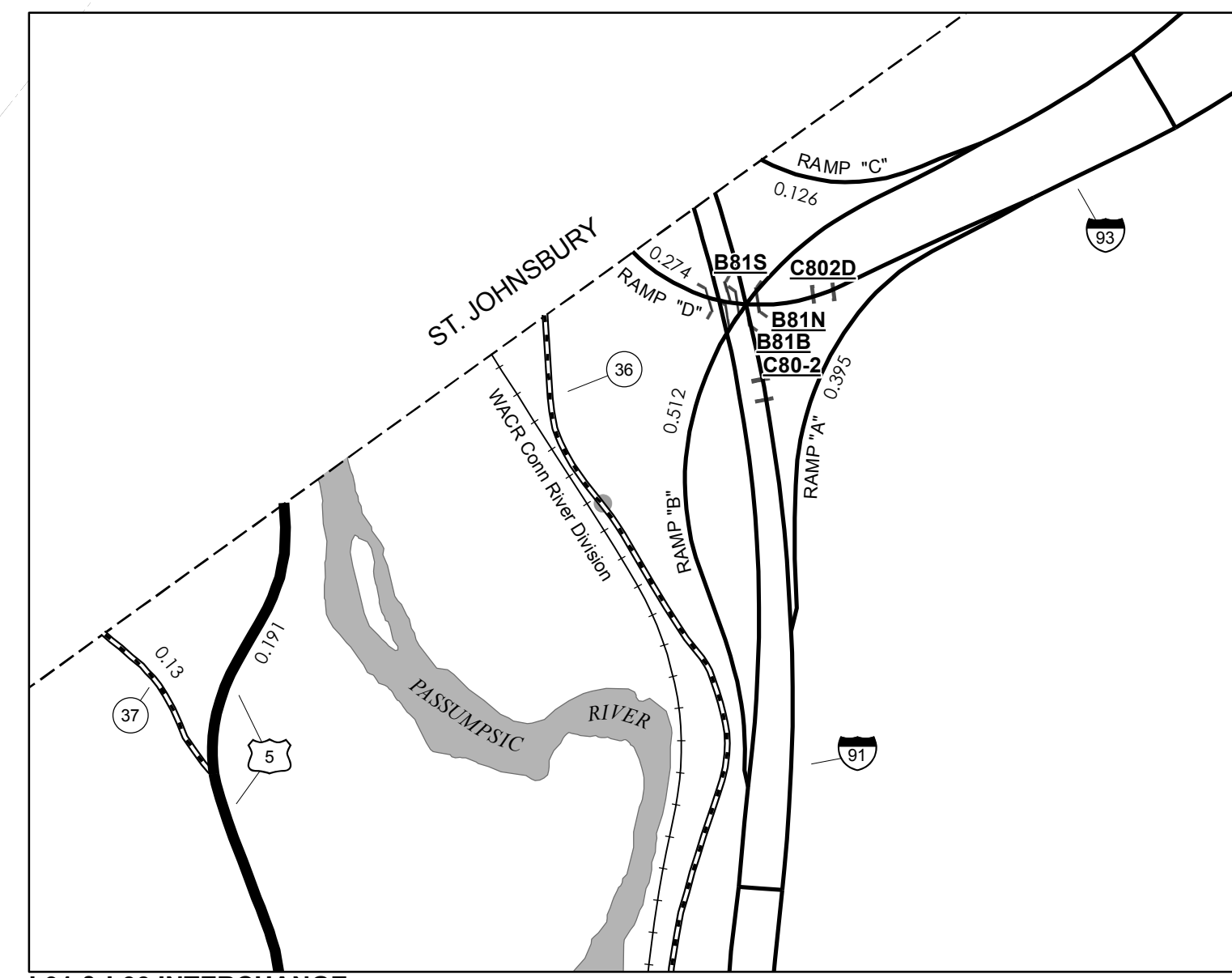


TOWN HWY. No.	LENGTH IN MILES CLASS 3	CLASS 4
4	0.78	(0.15)
5	0.21	
7	1.05	
9	0.74	
10	0.96	
11	1.17	(0.63)
12	0.90	
13	3.14	(0.89)
14	0.34	(0.51)
15	0.34	
16	0.85	(0.15)
17	1.30	(0.62)
18	2.27	
20	0.36	(0.77)
22	0.19	
24	0.54	
25	0.15	(0.36)
26	0.66	(1.28)
27	1.36	
28	0.86	
29	1.36	
30	0.15	(1.25)
31	0.08	(0.52)
32	0.85	(0.86)
33	0.55	
34	0.57	
35	2.26	
36	1.41	
37	0.13	
38	3.95	
39	1.75	
40	0.08	(0.10)
41	0.02	
43	1.22	
44	0.05	
45	0.35	
46	0.03	
47	0.30	
48	0.29	(0.29)
49	0.14	
50	0.14	
TOTAL	32.60	8.95

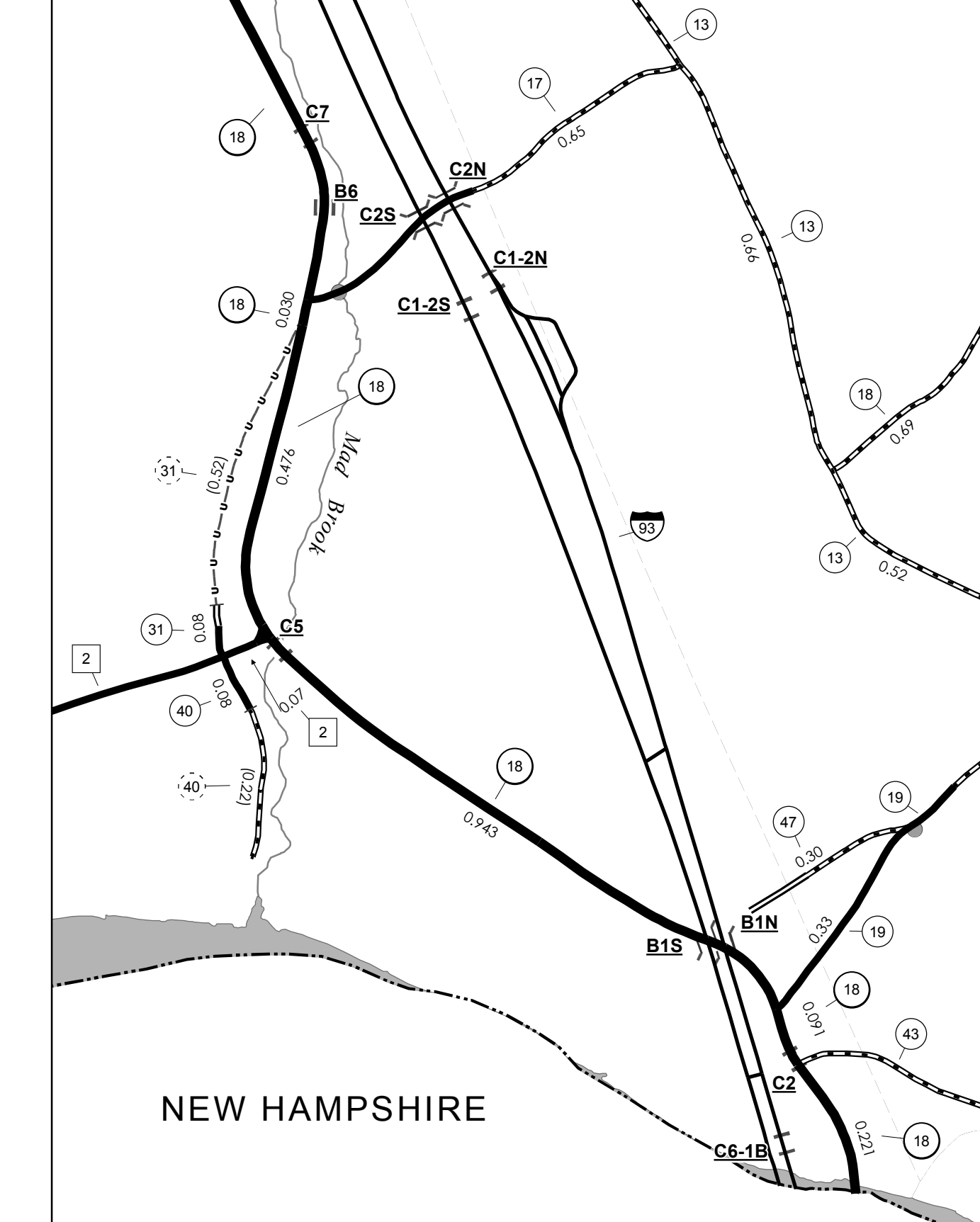
MILEAGE SUMMARY	
CLASS 2	
TH-1	1,260
TH-2	5,190
TH-3	5,620
TH-4	3,440
TOTAL CLASS 2	15,510
CLASS 3	
TOTAL CLASS 3	32,610
TOTAL TOWN	48,110
STATE HIGHWAY	
VT-18	7,622
TOTAL STATE HIGHWAY	7,622
US HIGHWAY	
US-5	1,091
TOTAL US HIGHWAY	1,091
INTERSTATE	
I-91	1,608
I-93	10,547
TOTAL INTERSTATE	12,155
INTERSTATE - Ramps	
I-91	1,307
I-93	0,936
TOTAL INTERSTATE - Ramps	2,243
TOTAL INTERSTATE	14,398
TOTAL TRAVELED HIGHWAYS, FEB. 10, 2015:	71,221
<small>(Excludes Class 4, Legal Trail, and Unidentified Corridor Mileage)</small>	

TOWN HWY. No.	LENGTH IN MILES "NOT UP TO STANDARD"
40	(0.12)
TOTAL	0.12

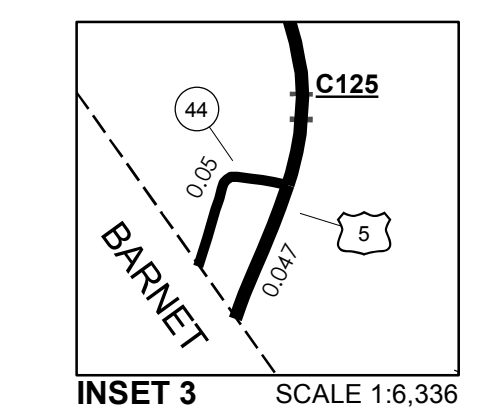
* The sections of the town highways listed above are legally Class 3, but have been deemed "Not Up To Standard" and are functionally Class 4 Town Highways



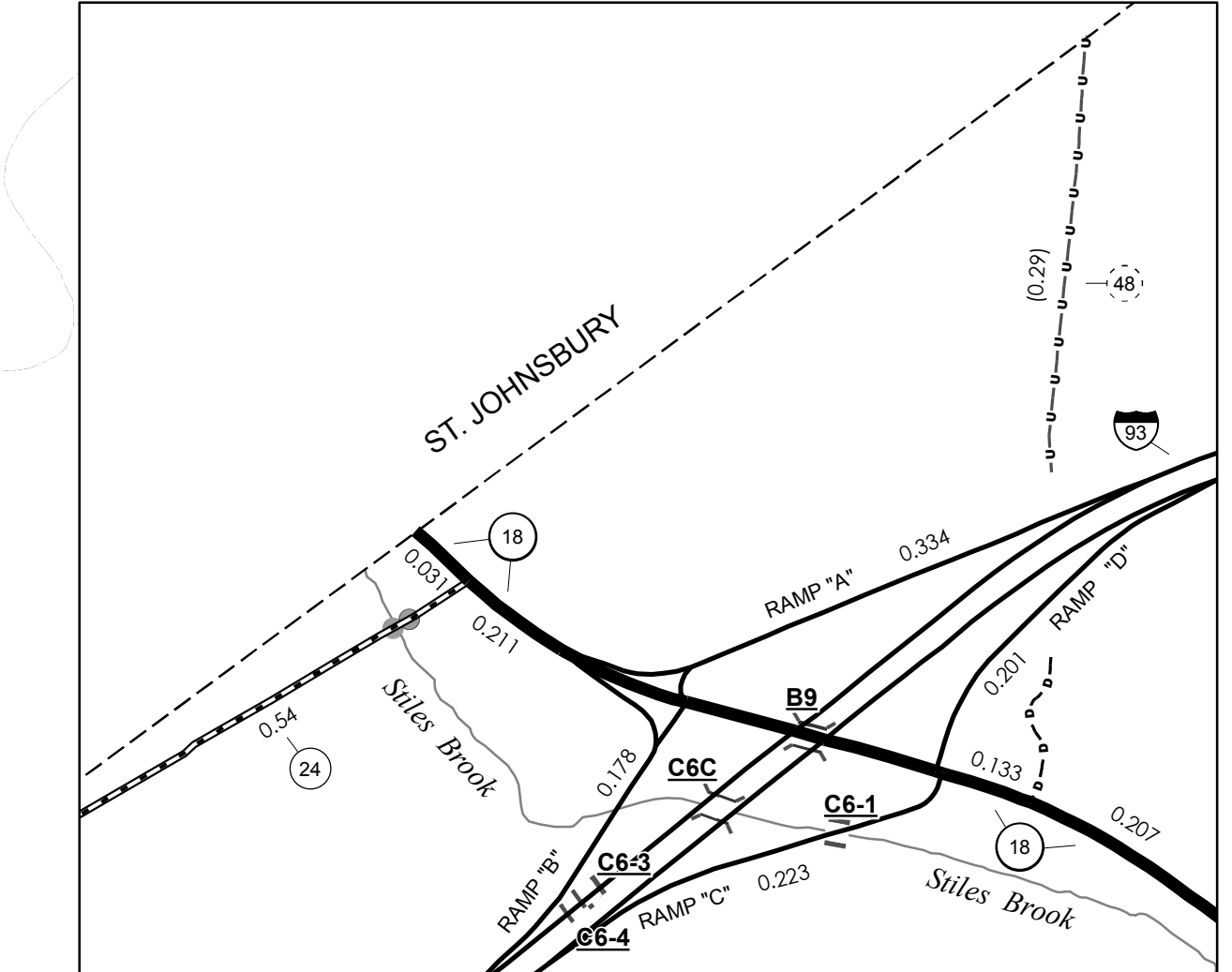
I-91 & I-93 INTERCHANGE INSET 1 SCALE 1:6,336



LOWER WATERFORD INSET 4 SCALE 1:12,672



INSET 3 SCALE 1:6,336



I-93 EXIT 1 INSET 2 SCALE 1:6,336

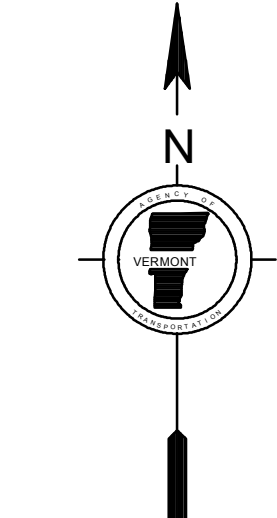
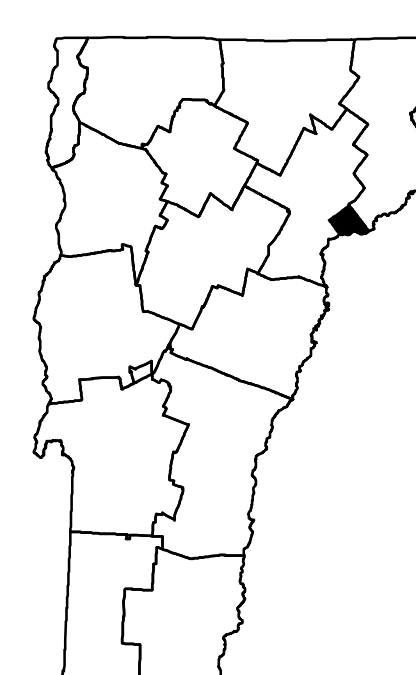
- HIGHWAYS**
 - INTERSTATE
 - U.S. ROUTE
 - STATE ROUTE
 - CLASS 1
 - CLASS 2
 - CLASS 3
 - CLASS 4
 - LEGAL TRAIL
- INTERSTATE OR DIVIDED HIGHWAY
- STATE - HARD SURFACE OR PAVED
- TOWN - HARD SURFACE OR PAVED
- GRAVEL
- SOIL OR GRADED AND DRAINED EARTH
- UNIMPROVED OR PRIMITIVE
- IMPASSABLE OR UNTRAVELED
- LEGAL TRAIL
- DISCONTINUED
- HIGHWAY CLASS CHANGE
- RAILROAD
- INACTIVE RAILROAD
- NFR NATIONAL FOREST ROAD
- SFH STATE FOREST HIGHWAY
- PARK AND RIDE

- PUBLIC LAND - GREEN MOUNTAIN NATIONAL FOREST
- PUBLIC LAND - STATE/MUNICIPAL
- POLITICAL SUBDIVISIONS**
 - STATE BOUNDARY
 - COUNTY BOUNDARY
 - TOWN BOUNDARY
 - VILLAGE BOUNDARY
 - URBAN COMPACT BOUNDARY
 - WATER BODY
 - STREAM OR BROOK
- BRIDGE OR CULVERT**
 - BRIDGE OR CULVERT > 20'
 - BRIDGE OR CULVERT 6' - 20'
 - VOBCIT BRIDGE
 - VOBCIT CULVERT > 6'
 - B34 / C34 STATE BRIDGE OR CULVERT IDENTIFIER
 - B34 / C34 TOWN BRIDGE OR CULVERT IDENTIFIER
- FEDERAL CLASSIFICATION IDENTIFIER**
 - FAU URBAN ARTERIAL OR COLLECTOR
 - MA MINOR ARTERIAL
 - MJC MAJOR COLLECTOR
 - MNC MINOR COLLECTOR
 - PA PRINCIPAL ARTERIAL

DISCLAIMER:
The untraveled highways (laid-out town highways), discontinued highways, and legal trails hereon are those of which the Agency of Transportation has record; others may exist.

Highway and bridge data by the Agency of Transportation. Town short structures are drawn from the Vermont Online Bridge & Culvert Inventory Tool (VOBCIT) database. All other data from the Vermont Center for Geographic Information. Only named streams are shown.

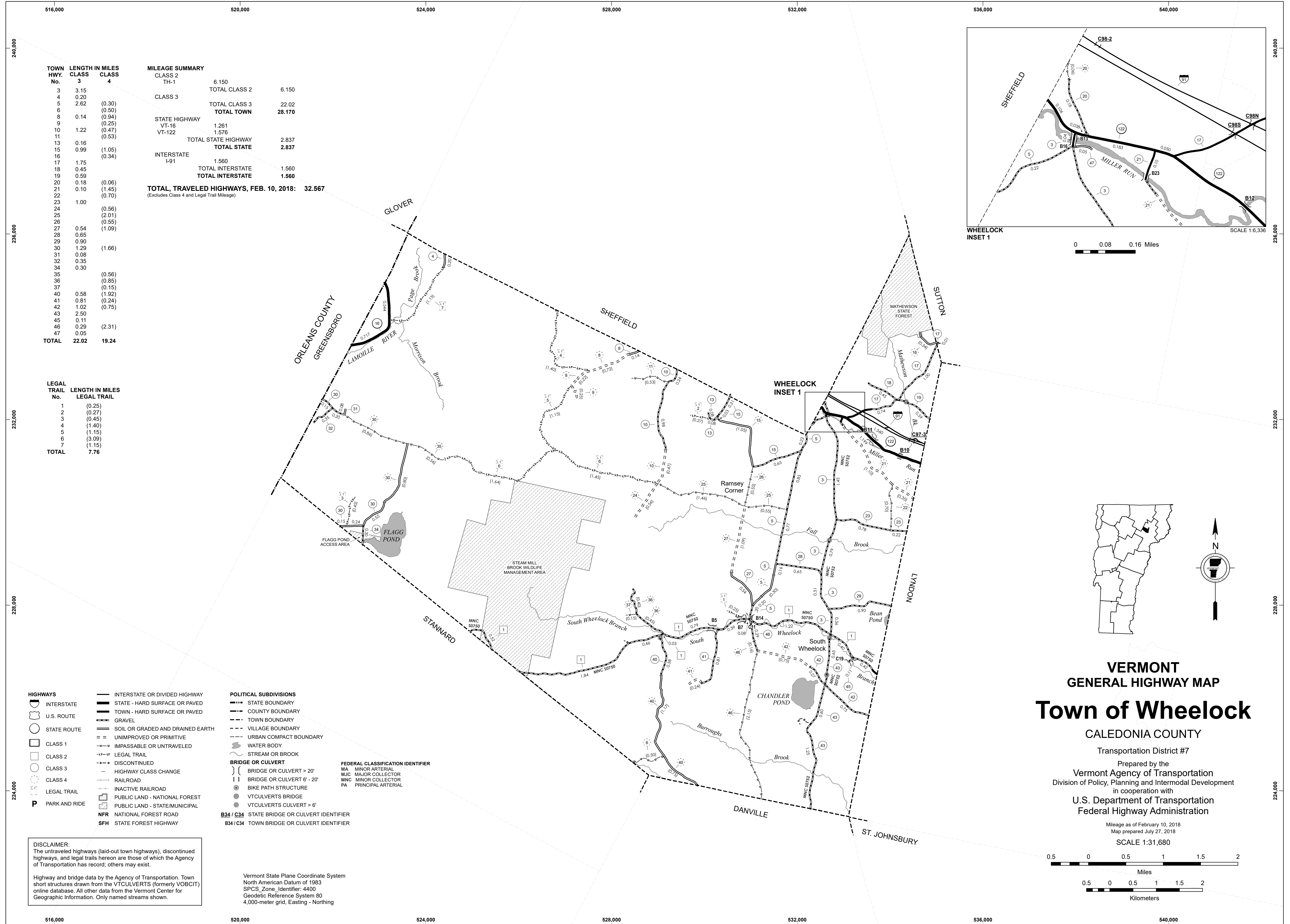
Vermont State Plane Coordinate System
North American Datum of 1983
SPCS_Zone_Identifier: 4400
Geodetic Reference System 80
4,000-meter grid, Easting - Northing



VERMONT GENERAL HIGHWAY MAP
Town of Waterford
CALEDONIA COUNTY
Transportation District #7

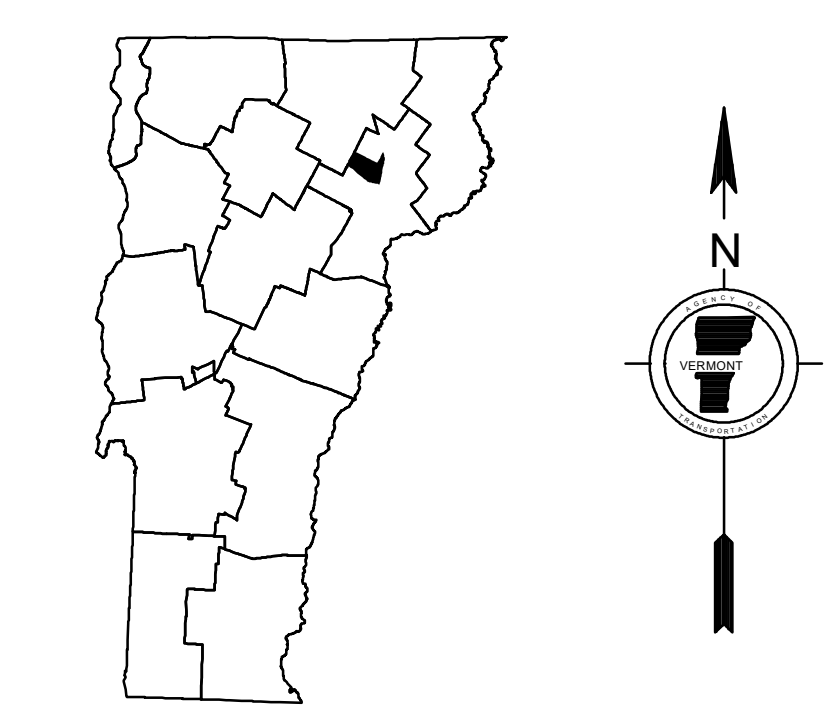
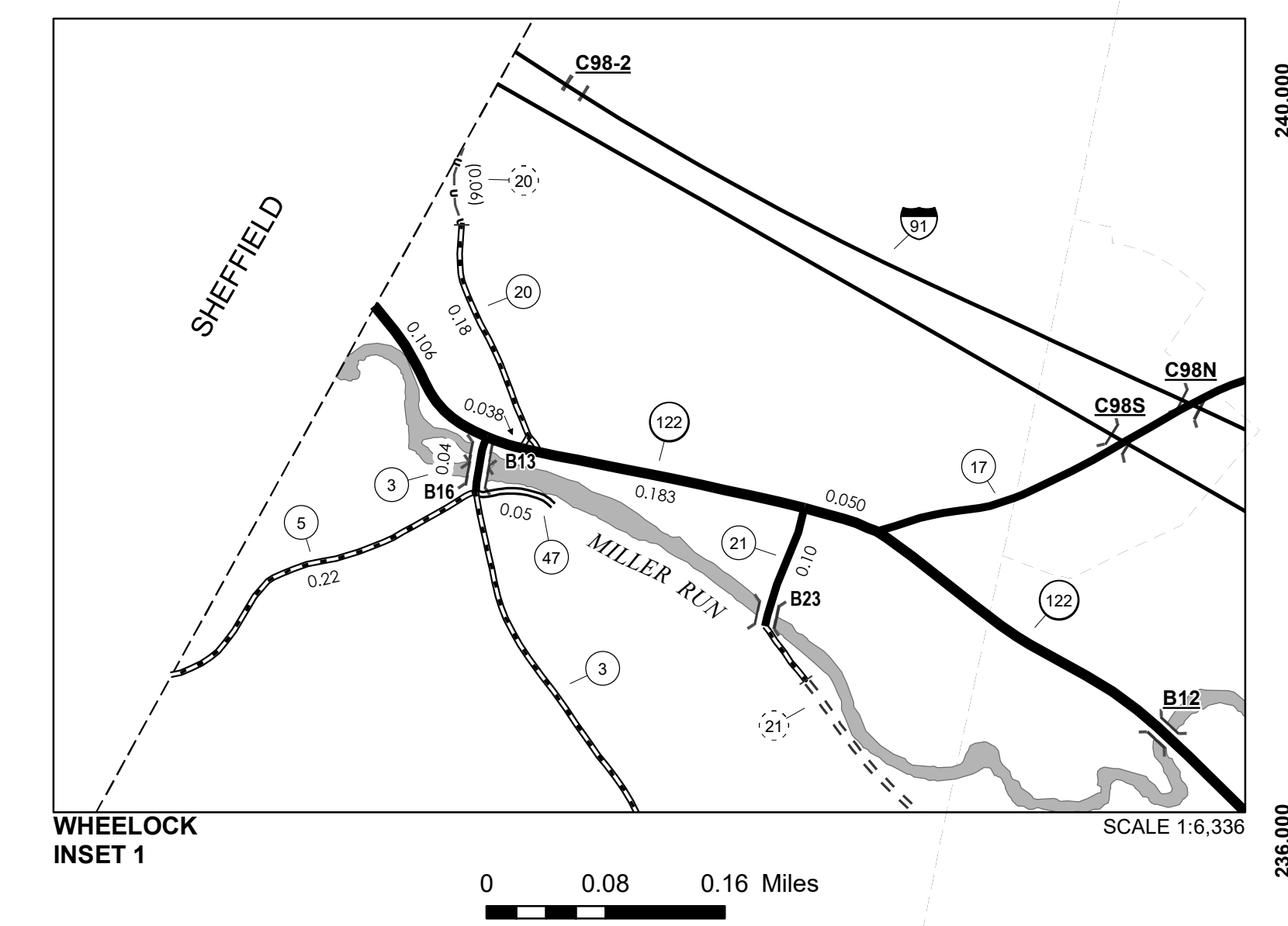
Prepared by the
Vermont Agency of Transportation
Division of Policy, Planning and Intermodal Development
in cooperation with
U.S. Department of Transportation
Federal Highway Administration

Mileage as of February 10, 2015
Map prepared June 18, 2015
SCALE 1:31,680

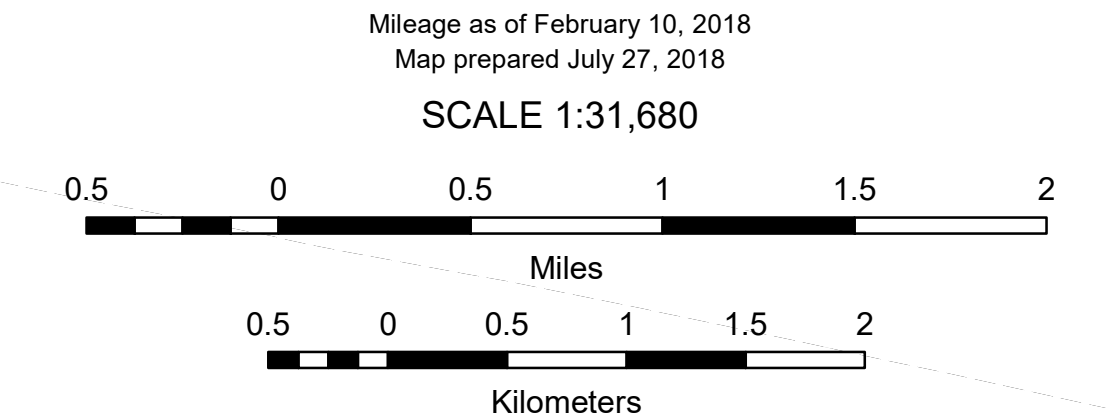


TOWN HWY. No.	LENGTH IN MILES CLASS 3	LENGTH IN MILES CLASS 4	MILEAGE SUMMARY		
3	3.15		CLASS 2	6.150	TOTAL CLASS 2 6.150
4	0.20	(0.30)	CLASS 3		TOTAL CLASS 3 22.02
5	2.62	(0.50)	TOTAL TOWN 28.170		
6		(0.94)	STATE HIGHWAY	1.261	
8	0.14	(0.25)	VT-16	1.576	
9		(0.47)	VT-122		
10	1.22	(0.53)	TOTAL STATE HIGHWAY 2.837		
11		(1.05)	TOTAL STATE 2.837		
13	0.16	(1.05)	INTERSTATE	1.560	
15	0.99	(0.34)	I-91		
16		(0.34)	TOTAL INTERSTATE 1.560		
17	1.75		TOTAL INTERSTATE 1.560		
18	0.45		TOTAL INTERSTATE 1.560		
19	0.59		TOTAL INTERSTATE 1.560		
20	0.18	(0.06)	TOTAL INTERSTATE 1.560		
21	0.10	(1.45)	TOTAL INTERSTATE 1.560		
22		(0.70)	TOTAL INTERSTATE 1.560		
23	1.00		TOTAL INTERSTATE 1.560		
24		(0.56)	TOTAL INTERSTATE 1.560		
25		(2.01)	TOTAL INTERSTATE 1.560		
26		(0.55)	TOTAL INTERSTATE 1.560		
27	0.54	(1.09)	TOTAL INTERSTATE 1.560		
28	0.65		TOTAL INTERSTATE 1.560		
29	0.90		TOTAL INTERSTATE 1.560		
30	1.29	(1.66)	TOTAL INTERSTATE 1.560		
31	0.08		TOTAL INTERSTATE 1.560		
32	0.35		TOTAL INTERSTATE 1.560		
34	0.30		TOTAL INTERSTATE 1.560		
35		(0.56)	TOTAL INTERSTATE 1.560		
36		(0.85)	TOTAL INTERSTATE 1.560		
37		(0.15)	TOTAL INTERSTATE 1.560		
40	0.58	(1.92)	TOTAL INTERSTATE 1.560		
41	0.81	(0.24)	TOTAL INTERSTATE 1.560		
42	1.02	(0.75)	TOTAL INTERSTATE 1.560		
43	2.50		TOTAL INTERSTATE 1.560		
45	0.11		TOTAL INTERSTATE 1.560		
46	0.29	(2.31)	TOTAL INTERSTATE 1.560		
47	0.05		TOTAL INTERSTATE 1.560		
TOTAL	22.02	19.24	TOTAL, TRAVELED HIGHWAYS, FEB. 10, 2018: 32.567 (Excludes Class 4 and Legal Trail Mileage)		

LEGAL TRAIL No.	LENGTH IN MILES LEGAL TRAIL
1	(0.25)
2	(0.27)
3	(0.45)
4	(1.40)
5	(1.15)
6	(3.09)
7	(1.15)
TOTAL	7.76



VERMONT
GENERAL HIGHWAY MAP
Town of Wheelock
 CALEDONIA COUNTY
 Transportation District #7
 Prepared by the
 Vermont Agency of Transportation
 Division of Policy, Planning and Intermodal Development
 in cooperation with
 U.S. Department of Transportation
 Federal Highway Administration



DISCLAIMER:
 The untraveled highways (laid-out town highways), discontinued highways, and legal trails herein are those of which the Agency of Transportation has record; others may exist.

Highway and bridge data by the Agency of Transportation. Town short structures drawn from the VTCULVERTS (formerly VOBICIT) online database. All other data from the Vermont Center for Geographic Information. Only named streams shown.

Vermont State Plane Coordinate System
 North American Datum of 1983
 SPCS_Zone_Identifier: 4400
 Geodetic Reference System 80
 4,000-meter grid, Easting - Northing