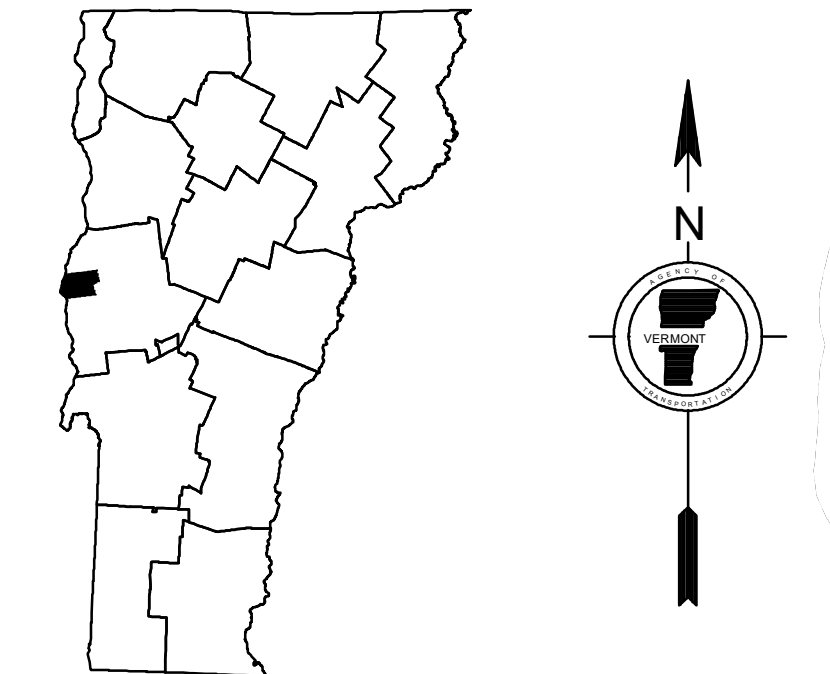
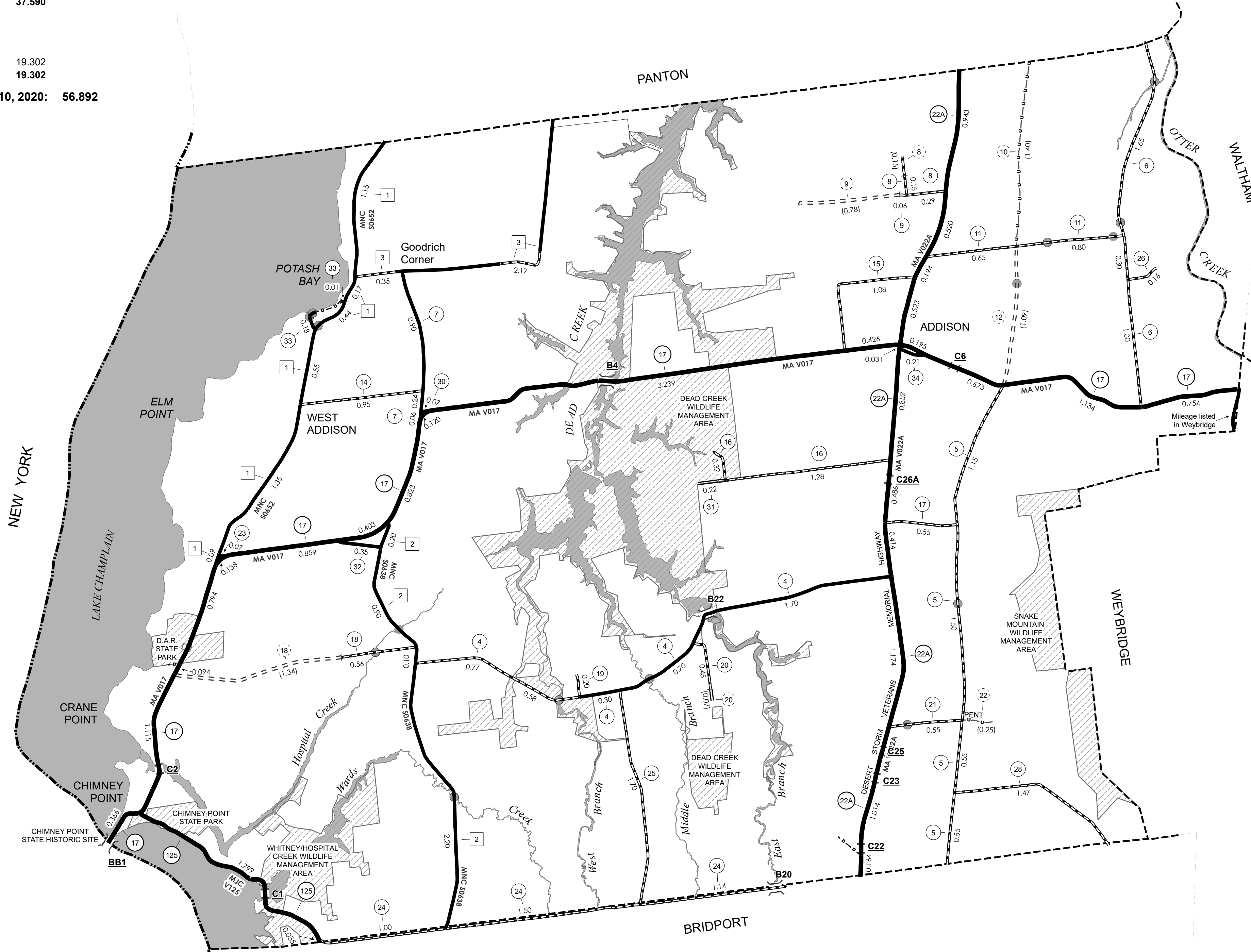


TOWN HWY. No.	LENGTH IN MILES CLASS 3	CLASS 4
4	4.05	
5	3.75	
6	2.95	
7	1.20	
8	0.44	(0.15)
9	0.06	(0.78)
10		(1.40)
11	1.45	
12		(1.09)
14	0.95	
15	1.08	
16	1.60	
17	0.55	
18	0.56	(1.34)
19	0.20	
20	0.45	(0.07)
21	0.55	
22		(0.25)
23	0.07	
24	3.64	
25	1.70	
26	0.16	
28	1.47	
30	0.07	
31	0.22	
32	0.35	
33	0.19	
34	0.21	
<b>TOTAL</b>	<b>27.92</b>	<b>5.08</b>

**MILEAGE SUMMARY**

CLASS	LENGTH	TOTAL
CLASS 2		
TH-1	3.750	
TH-2	3.400	
TH-3	2.520	
<b>TOTAL CLASS 2</b>		<b>9.670</b>
CLASS 3		
<b>TOTAL CLASS 3</b>		<b>27.92</b>
<b>TOTAL TOWN</b>		<b>37.590</b>
STATE HIGHWAY		
VT-17	11.133	
VT-22A	6.315	
VT-125	1.854	
<b>TOTAL STATE HIGHWAY</b>		<b>19.302</b>
<b>TOTAL STATE</b>		<b>19.302</b>
<b>TOTAL, TRAVELED HIGHWAYS, FEB. 10, 2020:</b>		<b>56.892</b>

*(Excludes Class 4 and Legal Trail Mileage)*



**VERMONT  
GENERAL HIGHWAY MAP  
Town of Addison**

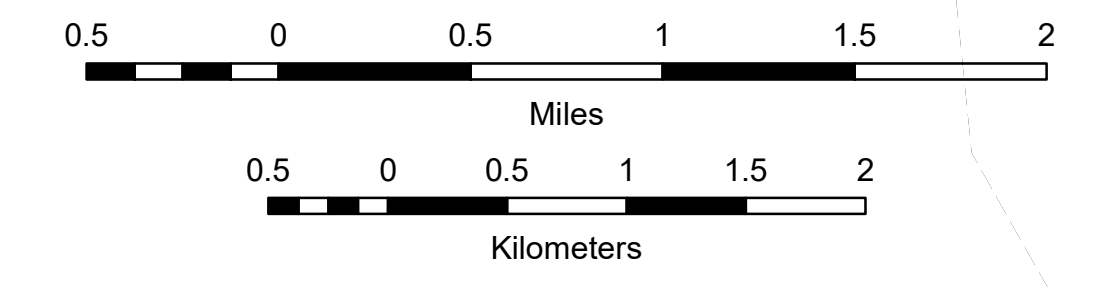
ADDISON COUNTY

Transportation District #5

Prepared by the  
Vermont Agency of Transportation  
Division of Policy, Planning and Intermodal Development  
in cooperation with  
U.S. Department of Transportation  
Federal Highway Administration

Mileage as of February 10, 2020  
Map prepared July 13, 2020

SCALE 1:31,680



- HIGHWAYS**
- INTERSTATE
  - U.S. ROUTE
  - STATE ROUTE
  - CLASS 1
  - CLASS 2
  - CLASS 3
  - CLASS 4
  - LEGAL TRAIL
  - PARK AND RIDE
- INTERSTATE OR DIVIDED HIGHWAY**
- STATE - HARD SURFACE OR PAVED
  - TOWN - HARD SURFACE OR PAVED
  - GRAVEL
  - SOIL OR GRADED AND DRAINED EARTH
  - UNIMPROVED OR PRIMITIVE
  - IMPASSABLE OR UNTRAVELED
  - LEGAL TRAIL
  - DISCONTINUED
  - HIGHWAY CLASS CHANGE
  - RAILROAD
  - INACTIVE RAILROAD
  - PUBLIC LAND - NATIONAL FOREST
  - PUBLIC LAND - STATE/MUNICIPAL
  - NFR NATIONAL FOREST ROAD
  - SFH STATE FOREST HIGHWAY
- POLITICAL SUBDIVISIONS**
- STATE BOUNDARY
  - COUNTY BOUNDARY
  - TOWN BOUNDARY
  - VILLAGE BOUNDARY
  - URBAN COMPACT BOUNDARY
  - WATER BODY
  - STREAM OR BROOK
- BRIDGE OR CULVERT**
- BRIDGE OR CULVERT > 20'
  - BRIDGE OR CULVERT 6' - 20'
  - BIKE PATH STRUCTURE
  - VT CULVERTS BRIDGE
  - VT CULVERTS CULVERT > 6'
- FEDERAL CLASSIFICATION IDENTIFIER**
- MA MINOR ARTERIAL
  - MJC MAJOR COLLECTOR
  - MNC MINOR COLLECTOR
  - PA PRINCIPAL ARTERIAL
- B34 / C34 STATE BRIDGE OR CULVERT IDENTIFIER**
- B34 / C34 TOWN BRIDGE OR CULVERT IDENTIFIER**

**DISCLAIMER:**  
The untraveled highways (laid-out town highways), discontinued highways, and legal trails hereon are those of which the Agency of Transportation has record; others may exist.

Highway and bridge data by the Agency of Transportation. Town short structures drawn from the VTCULVERTS (formerly VOBCIT) online database. All other data from the Vermont Open Geodata Portal. Only named streams shown.

Vermont State Plane Coordinate System  
North American Datum of 1983  
SPCS\_Zone\_Identifier: 4400  
Geodetic Reference System 80  
4,000-meter grid, Easting - Northing



TOWN HWY. No.	LENGTH IN MILES CLASS 3	CLASS 4
4	1.75	
5	3.29	
6	0.20	
7	0.70	
9	0.70	
10	2.40	
11	0.90	
12	1.20	
13	2.25	
14	0.40	
15	0.19	
16	1.43	
17	3.62	
18	0.25	
19	0.10	(1.79)
20		(0.65)
21	1.10	
22	0.60	
23	1.66	
24	1.25	
25	0.33	
26	2.05	
27	2.15	
28	0.76	
29	0.08	
30	1.19	
31	2.89	
32	0.42	
33		(0.11)
34	0.20	
36		(1.90)
37	1.80	
38	1.70	
39	0.40	
40	2.00	
41		(1.67)
42	0.86	
43	0.55	(0.60)
44	1.21	
45	0.58	
46	0.38	
47		(0.35)
<b>TOTAL</b>	<b>43.54</b>	<b>7.07</b>

**MILEAGE SUMMARY**

CLASS 2		
TH-1	6.000	
TH-2	1.400	
TH-3	5.880	
<b>TOTAL CLASS 2</b>		<b>13.280</b>
<b>TOTAL CLASS 3</b>		<b>43.54</b>
<b>TOTAL TOWN</b>		<b>56.820</b>

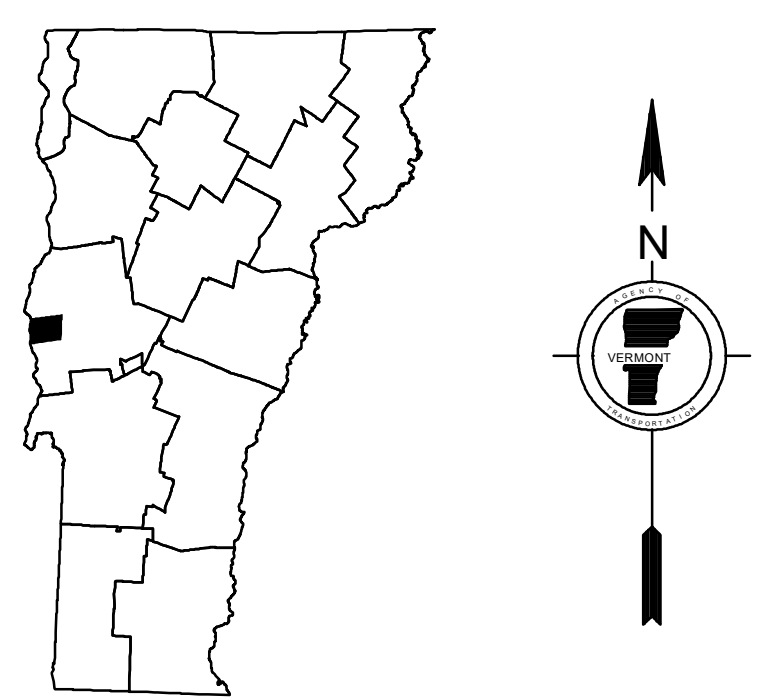
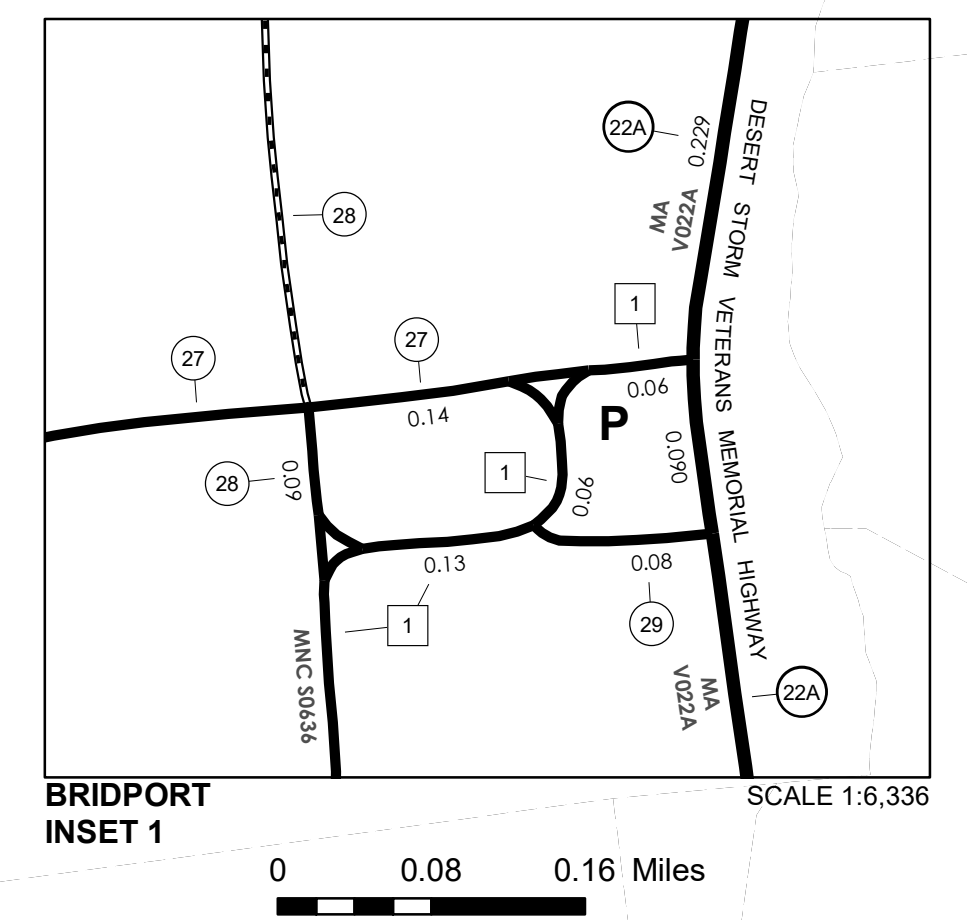
STATE HIGHWAY		
VT-22A	6.301	
VT-125	8.189	
<b>TOTAL STATE HIGHWAY</b>		<b>14.490</b>
<b>TOTAL STATE</b>		<b>14.490</b>

**TOTAL, TRAVELED HIGHWAYS, FEB. 10, 2019: 71.310**  
 (Excludes Class 4 and Legal Trail Mileage)

**DISCLAIMER:**  
 The untraveled highways (laid-out town highways), discontinued highways, and legal trails hereon are those of which the Agency of Transportation has record; others may exist.

Highway and bridge data by the Agency of Transportation.  
 Town short structures drawn from the VT/CULVERTS (formerly VOBCIT) online database. All other data from the Vermont Open Geodata Portal. Only named streams shown.

Vermont State Plane Coordinate System  
 North American Datum of 1983  
 SPCS\_Zone\_Identifier: 4400  
 Geodetic Reference System 80  
 4,000-meter grid, Easting - Northing



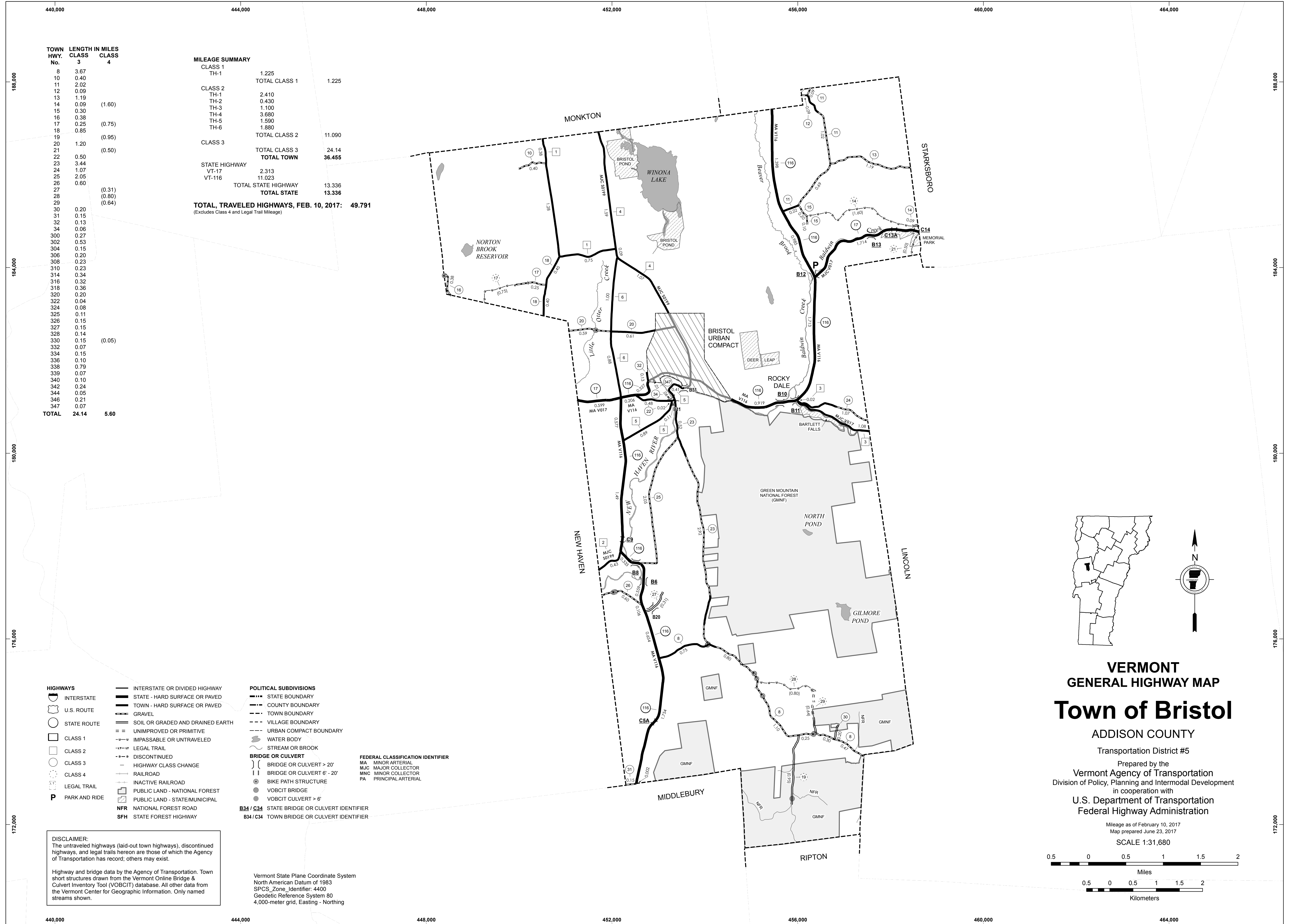
**VERMONT  
 GENERAL HIGHWAY MAP  
 Town of Bridport  
 ADDISON COUNTY**

Transportation District #5

Prepared by the  
 Vermont Agency of Transportation  
 Division of Policy, Planning and Intermodal Development  
 in cooperation with  
 U.S. Department of Transportation  
 Federal Highway Administration

Mileage as of February 10, 2019  
 Map prepared April 26, 2019  
**SCALE 1:31,680**

0.5 0 0.5 1 1.5 2  
 Miles  
 0.5 0 0.5 1 1.5 2  
 Kilometers



TOWN HWY. No.	LENGTH CLASS 3	LENGTH CLASS 4
8	3.67	
10	0.40	
11	2.02	
12	0.09	
13	1.19	
14	0.09	(1.60)
15	0.30	
16	0.38	
17	0.25	(0.75)
18	0.85	
19		(0.95)
20	1.20	
21		(0.50)
22	0.50	
23	3.44	
24	1.07	
25	2.05	
26	0.60	
27		(0.31)
28		(0.80)
29		(0.64)
30	0.20	
31	0.15	
32	0.13	
34	0.06	
300	0.27	
302	0.53	
304	0.15	
306	0.20	
308	0.23	
310	0.23	
314	0.34	
316	0.32	
318	0.36	
320	0.20	
322	0.04	
324	0.08	
325	0.11	
326	0.15	
327	0.15	
328	0.14	
330	0.15	(0.05)
332	0.07	
334	0.15	
336	0.10	
338	0.79	
339	0.07	
340	0.10	
342	0.24	
344	0.05	
346	0.21	
347	0.07	
<b>TOTAL</b>	<b>24.14</b>	<b>5.60</b>

**MILEAGE SUMMARY**

CLASS 1	1.225	
TH-1		
<b>TOTAL CLASS 1</b>		1.225
CLASS 2	2.410	
TH-2	0.430	
TH-3	1.100	
TH-4	3.680	
TH-5	1.590	
TH-6	1.880	
<b>TOTAL CLASS 2</b>		11.090
CLASS 3		24.14
<b>TOTAL CLASS 3</b>		<b>24.14</b>
<b>TOTAL TOWN</b>		<b>36.455</b>
STATE HIGHWAY	2.313	
VT-17	11.023	
VT-116		
<b>TOTAL STATE HIGHWAY</b>		13.336
<b>TOTAL STATE</b>		13.336
<b>TOTAL, TRAVELED HIGHWAYS, FEB. 10, 2017:</b>		<b>49.791</b>

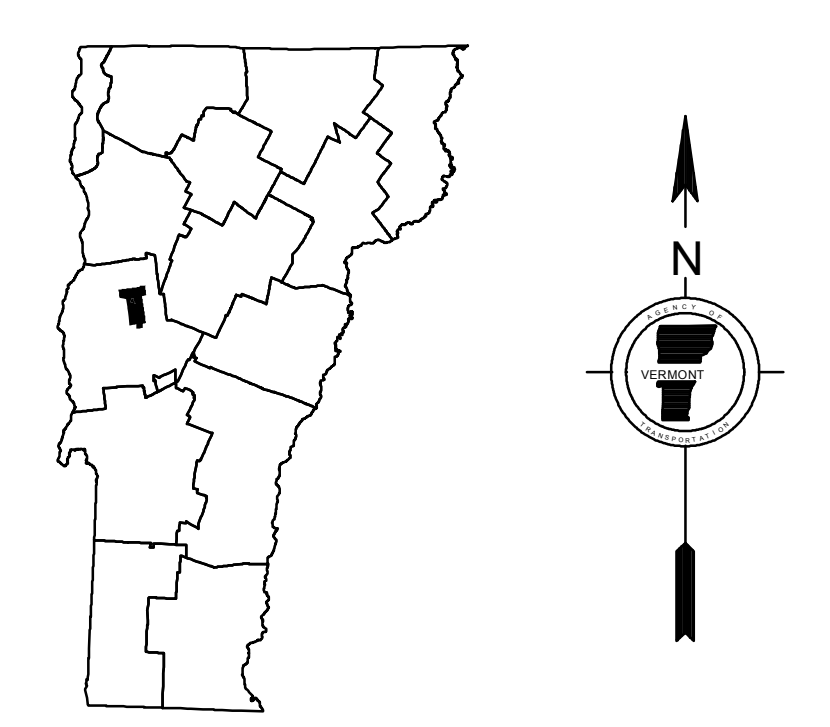
(Excludes Class 4 and Legal Trail Mileage)

- HIGHWAYS**
- INTERSTATE
  - U.S. ROUTE
  - STATE ROUTE
  - CLASS 1
  - CLASS 2
  - CLASS 3
  - CLASS 4
  - LEGAL TRAIL
  - PARK AND RIDE
- POLITICAL SUBDIVISIONS**
- STATE BOUNDARY
  - COUNTY BOUNDARY
  - TOWN BOUNDARY
  - VILLAGE BOUNDARY
  - URBAN COMPACT BOUNDARY
  - WATER BODY
  - STREAM OR BROOK
- BRIDGE OR CULVERT**
- BRIDGE OR CULVERT > 20'
  - BRIDGE OR CULVERT 6' - 20'
  - BIKE PATH STRUCTURE
  - VOBCIT BRIDGE
  - VOBCIT CULVERT > 6'
- FEDERAL CLASSIFICATION IDENTIFIER**
- MA MINOR ARTERIAL
  - MJC MAJOR COLLECTOR
  - MNC MINOR COLLECTOR
  - PA PRINCIPAL ARTERIAL
- Other Symbols:**
- B34 / C34 STATE BRIDGE OR CULVERT IDENTIFIER
  - B34 / C34 TOWN BRIDGE OR CULVERT IDENTIFIER
  - INTERSTATE OR DIVIDED HIGHWAY
  - STATE - HARD SURFACE OR PAVED
  - TOWN - HARD SURFACE OR PAVED
  - GRAVEL
  - SOIL OR GRADED AND DRAINED EARTH
  - UNIMPROVED OR PRIMITIVE
  - IMPASSABLE OR UNTRAVELED
  - LEGAL TRAIL
  - DISCONTINUED
  - HIGHWAY CLASS CHANGE
  - RAILROAD
  - INACTIVE RAILROAD
  - PUBLIC LAND - NATIONAL FOREST
  - PUBLIC LAND - STATE/MUNICIPAL
  - NATIONAL FOREST ROAD
  - SFH STATE FOREST HIGHWAY

**DISCLAIMER:**  
The untraveled highways (laid-out town highways), discontinued highways, and legal trails hereon are those of which the Agency of Transportation has record; others may exist.

Highway and bridge data by the Agency of Transportation. Town short structures drawn from the Vermont Online Bridge & Culvert Inventory Tool (VOBCIT) database. All other data from the Vermont Center for Geographic Information. Only named streams shown.

Vermont State Plane Coordinate System  
North American Datum of 1983  
SPCS\_Zone\_Identifier: 4400  
Geodetic Reference System 80  
4,000-meter grid, Easting - Northing



**VERMONT**  
**GENERAL HIGHWAY MAP**  
**Town of Bristol**  
ADDISON COUNTY  
Transportation District #5

Prepared by the  
Vermont Agency of Transportation  
Division of Policy, Planning and Intermodal Development  
in cooperation with  
U.S. Department of Transportation  
Federal Highway Administration

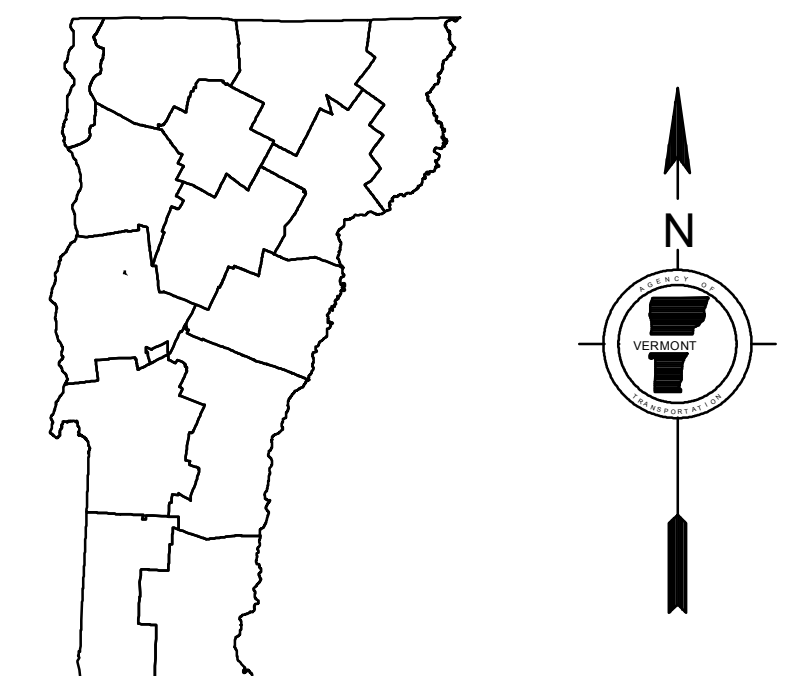
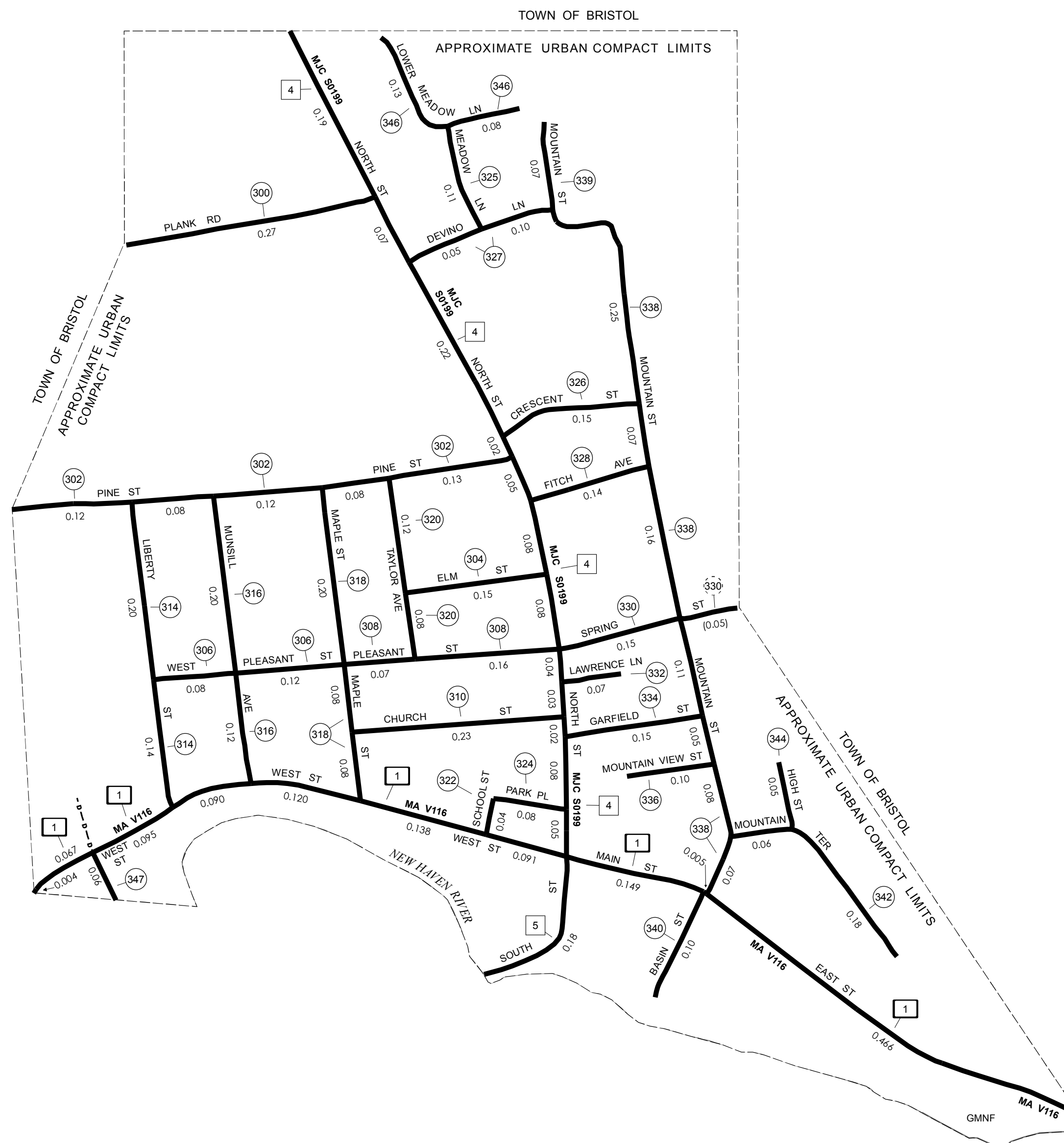
Mileage as of February 10, 2017  
Map prepared June 23, 2017  
SCALE 1:31,680

TOWN HWY. No.	LENGTH IN MILES		TOWN ROAD NAME
	CLASS 3	CLASS 4	
300	0.27		PLANK RD
302	0.53		PINE ST
304	0.15		ELM ST
306	0.20		W PLEASANT ST
308	0.23		PLEASANT ST
310	0.23		CHURCH ST
314	0.34		LIBERTY ST
316	0.32		MUNSILL AVE
318	0.36		MAPLE ST
320	0.20		TAYLOR AVE
322	0.04		SCHOOL ST
324	0.08		PARK PL
325	0.11		MEADOW LN
326	0.15		CRESCENT ST
327	0.15		DEVINO LN
328	0.14		FITCH AVE
330	0.15		SPRING ST
330		(0.05)	SPRING ST
332	0.07		LAWRENCE LN
334	0.15		GARFIELD ST
336	0.10		MOUNTAIN VIEW ST
338	0.79		MOUNTAIN ST
339	0.07		MOUNTAIN ST
340	0.10		BASIN ST
342	0.24		MOUNTAIN TER
344	0.05		HIGH ST
346	0.21		LOWER MEADOW LN
347	0.06		FIRE HOUSE DR
<b>TOTAL</b>	<b>5.49</b>	<b>0.05</b>	

**MILEAGE SUMMARY**

CLASS	TOTAL CLASS	TOTAL
CLASS 1	TH-1	1.225
	TOTAL CLASS 1	1.225
CLASS 2	TH-4	0.930
	TH-5	0.180
	TOTAL CLASS 2	1.110
CLASS 3	TOTAL CLASS 3	5.49
	<b>TOTAL TOWN</b>	<b>7.825</b>
	<b>TOTAL STATE</b>	<b>0</b>

**TOTAL, TRAVELED HIGHWAYS, FEB. 10, 2017: 7.825**  
(Excludes Class 4 and Legal Trail Mileage)



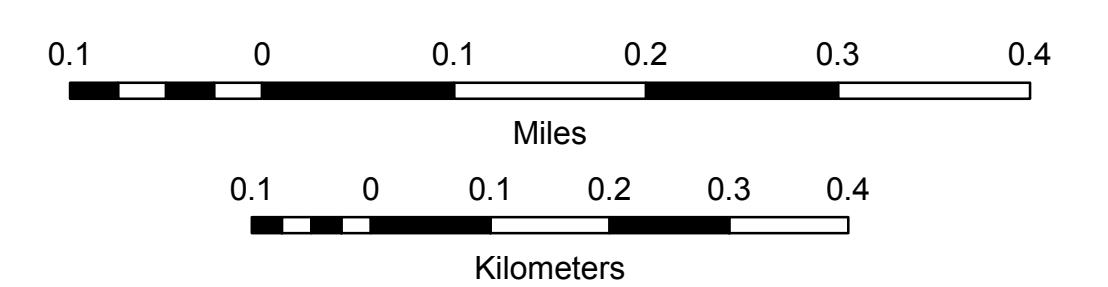
**VERMONT  
GENERAL HIGHWAY MAP  
Urban Compact of  
Bristol**

ADDISON COUNTY  
Transportation District #5

Prepared by the  
Vermont Agency of Transportation  
Division of Policy, Planning and Intermodal Development  
in cooperation with  
U.S. Department of Transportation  
Federal Highway Administration

Mileage as of February 10, 2017  
Map prepared June 29, 2017

SCALE 1:6,336

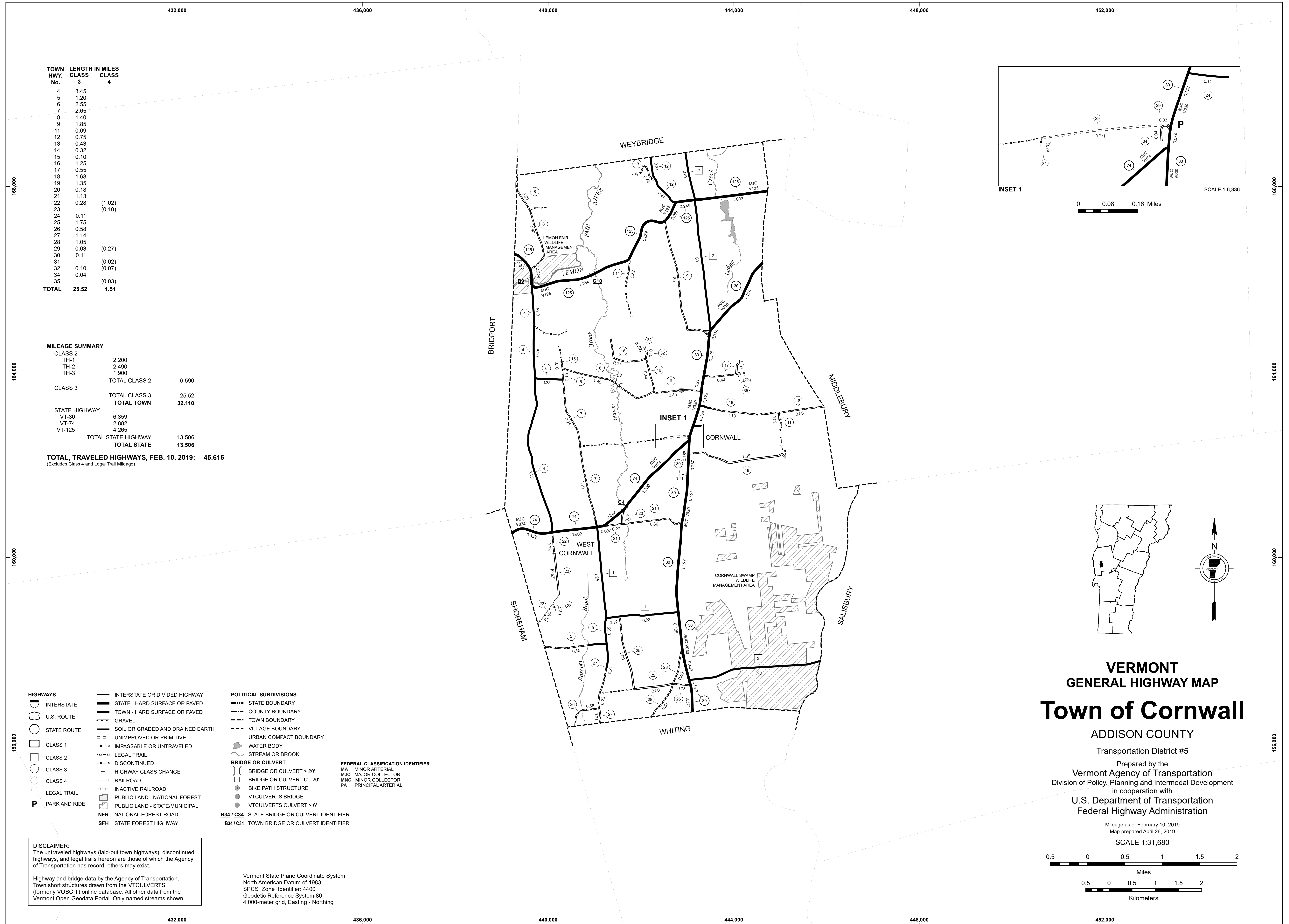


- HIGHWAYS**
- INTERSTATE
  - U.S. ROUTE
  - STATE ROUTE
  - CLASS 1
  - CLASS 2
  - CLASS 3
  - CLASS 4
  - LEGAL TRAIL
  - PARK AND RIDE
- POLITICAL SUBDIVISIONS**
- STATE BOUNDARY
  - COUNTY BOUNDARY
  - TOWN BOUNDARY
  - VILLAGE BOUNDARY
  - URBAN COMPACT BOUNDARY
  - WATER BODY
  - STREAM OR BROOK
- BRIDGE OR CULVERT**
- BRIDGE OR CULVERT > 20'
  - BRIDGE OR CULVERT 6' - 20'
  - BIKE PATH STRUCTURE
  - VOBCIT BRIDGE
  - VOBCIT CULVERT > 6'
  - STATE BRIDGE OR CULVERT IDENTIFIER (B34 / C34)
  - TOWN BRIDGE OR CULVERT IDENTIFIER (B34 / C34)
- FEDERAL CLASSIFICATION IDENTIFIER**
- MA MINOR ARTERIAL
  - MJC MAJOR COLLECTOR
  - MNC MINOR COLLECTOR
  - PA PRINCIPAL ARTERIAL
- OTHER FEATURES**
- INTERSTATE OR DIVIDED HIGHWAY
  - STATE - HARD SURFACE OR PAVED
  - TOWN - HARD SURFACE OR PAVED
  - GRAVEL
  - SOIL OR GRADED AND DRAINED EARTH
  - UNIMPROVED OR PRIMITIVE
  - IMPASSABLE OR UNTRAVELED
  - LEGAL TRAIL
  - DISCONTINUED
  - HIGHWAY CLASS CHANGE
  - RAILROAD
  - INACTIVE RAILROAD
  - PUBLIC LAND - NATIONAL FOREST
  - PUBLIC LAND - STATE/MUNICIPAL
  - NATIONAL FOREST ROAD
  - STATE FOREST HIGHWAY

**DISCLAIMER:**  
The untraveled highways (laid-out town highways), discontinued highways, and legal trails hereon are those of which the Agency of Transportation has record; others may exist.

Highway and bridge data by the Agency of Transportation. Town short structures drawn from the Vermont Online Bridge & Culvert Inventory Tool (VOBCIT) database. All other data from the Vermont Center for Geographic Information. Only named streams shown.

Vermont State Plane Coordinate System  
North American Datum of 1983  
SPCS\_Zone\_Identifier: 4400  
Geodetic Reference System 80  
2,000-meter grid, Easting - Northing

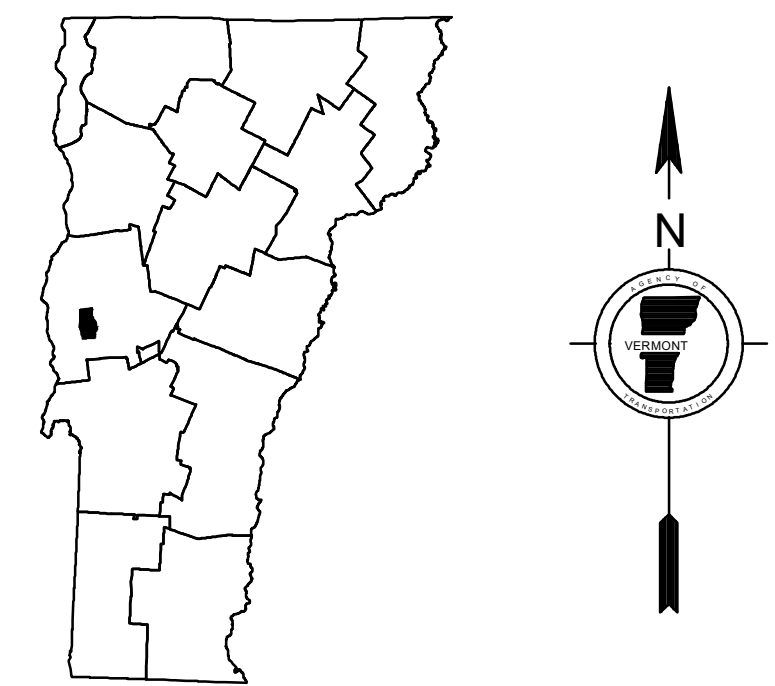
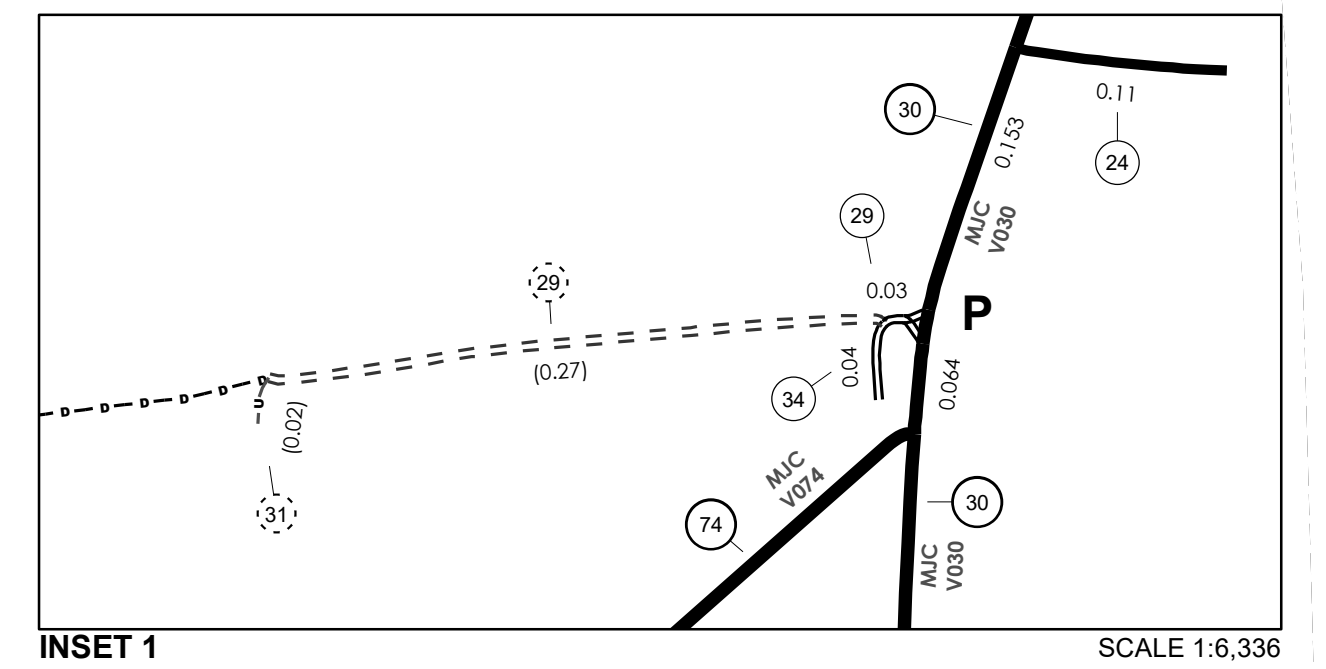


TOWN HWY. No.	LENGTH IN MILES CLASS 3	CLASS 4
4	3.45	
5	1.20	
6	2.55	
7	2.05	
8	1.40	
9	1.85	
11	0.09	
12	0.75	
13	0.43	
14	0.32	
15	0.10	
16	1.25	
17	0.55	
18	1.68	
19	1.35	
20	0.18	
21	1.13	
22	0.28	(1.02)
23		(0.10)
24	0.11	
25	1.75	
26	0.58	
27	1.14	
28	1.05	
29	0.03	(0.27)
30	0.11	
31		(0.02)
32	0.10	(0.07)
34	0.04	
35		(0.03)
<b>TOTAL</b>	<b>25.52</b>	<b>1.51</b>

**MILEAGE SUMMARY**

CLASS 2		
TH-1	2,200	
TH-2	2,490	
TH-3	1,900	
<b>TOTAL CLASS 2</b>	<b>6,590</b>	
<b>CLASS 3</b>	<b>25.52</b>	
<b>TOTAL CLASS 3</b>	<b>25.52</b>	
<b>TOTAL TOWN</b>	<b>32.110</b>	
<b>STATE HIGHWAY</b>		
VT-30	6,359	
VT-74	2,882	
VT-125	4,265	
<b>TOTAL STATE HIGHWAY</b>	<b>13,506</b>	
<b>TOTAL STATE</b>	<b>13,506</b>	

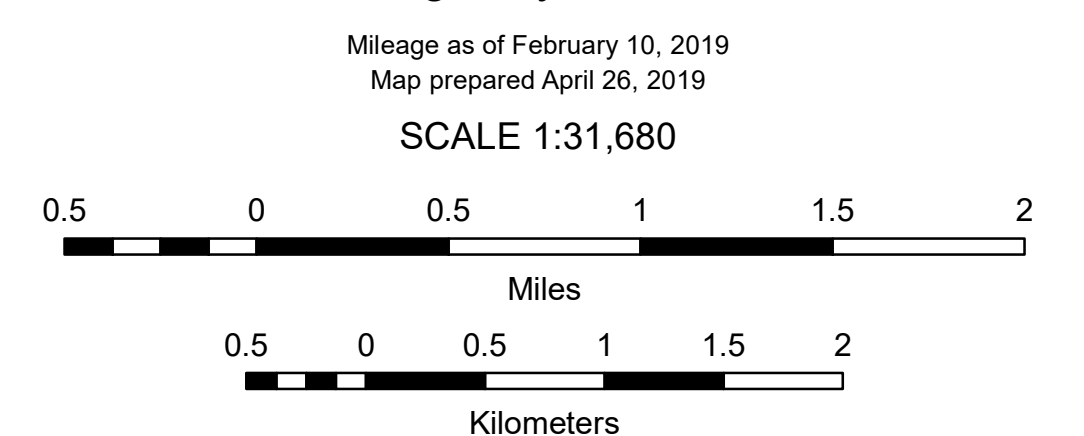
**TOTAL TRAVELED HIGHWAYS, FEB. 10, 2019: 45.616**  
 (Excludes Class 4 and Legal Trail Mileage)



**VERMONT**  
**GENERAL HIGHWAY MAP**  
**Town of Cornwall**

ADDISON COUNTY  
 Transportation District #5

Prepared by the  
 Vermont Agency of Transportation  
 Division of Policy, Planning and Intermodal Development  
 in cooperation with  
 U.S. Department of Transportation  
 Federal Highway Administration



- HIGHWAYS**
- INTERSTATE
  - U.S. ROUTE
  - STATE ROUTE
  - CLASS 1
  - CLASS 2
  - CLASS 3
  - CLASS 4
  - LEGAL TRAIL
  - PARK AND RIDE
  - INTERSTATE OR DIVIDED HIGHWAY
  - STATE - HARD SURFACE OR PAVED
  - TOWN - HARD SURFACE OR PAVED
  - GRAVEL
  - SOIL OR GRADED AND DRAINED EARTH
  - UNIMPROVED OR PRIMITIVE
  - IMPASSABLE OR UNTRAVELED
  - LEGAL TRAIL
  - DISCONTINUED
  - HIGHWAY CLASS CHANGE
  - RAILROAD
  - INACTIVE RAILROAD
  - PUBLIC LAND - NATIONAL FOREST
  - PUBLIC LAND - STATE/MUNICIPAL
  - NFR NATIONAL FOREST ROAD
  - SFH STATE FOREST HIGHWAY

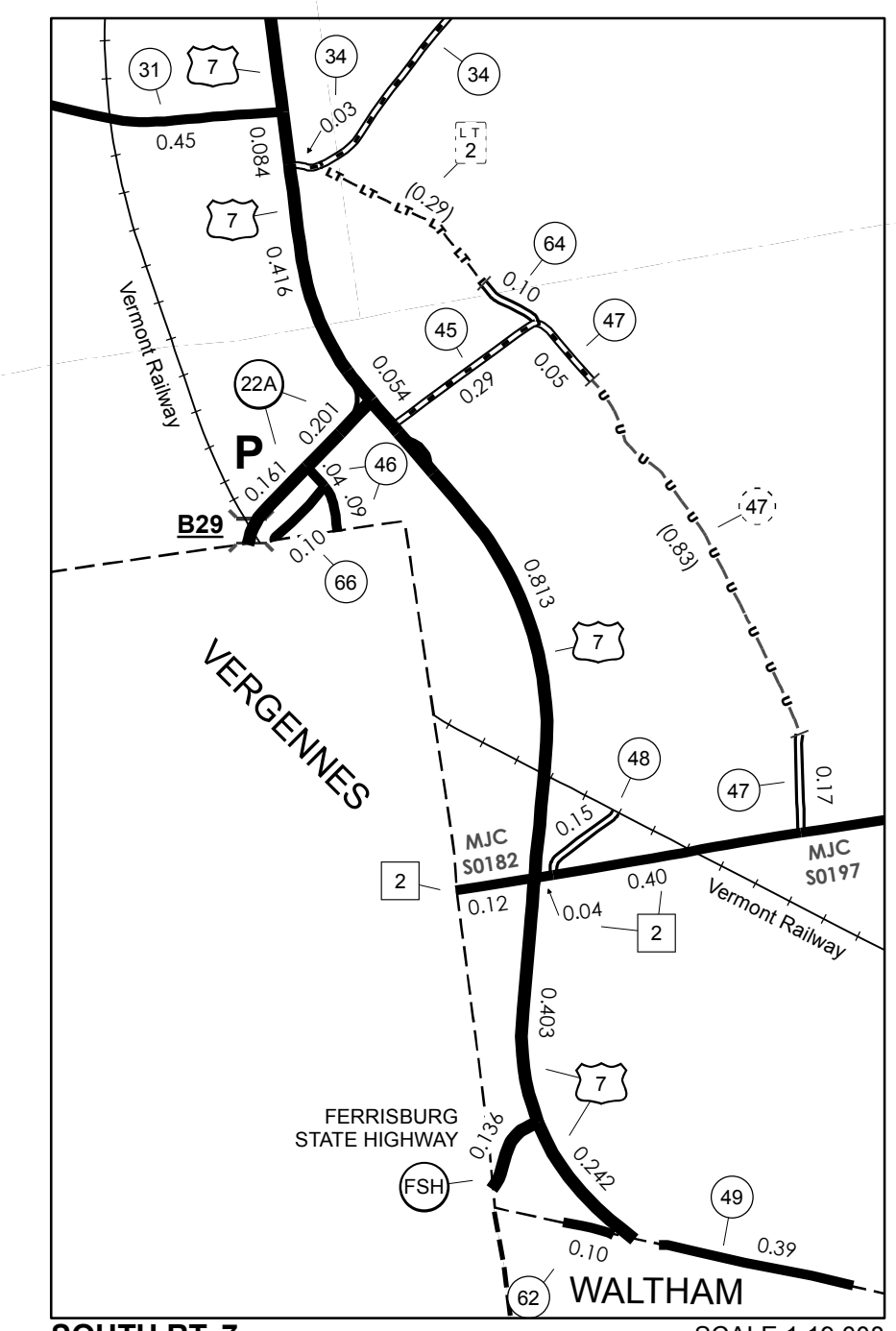
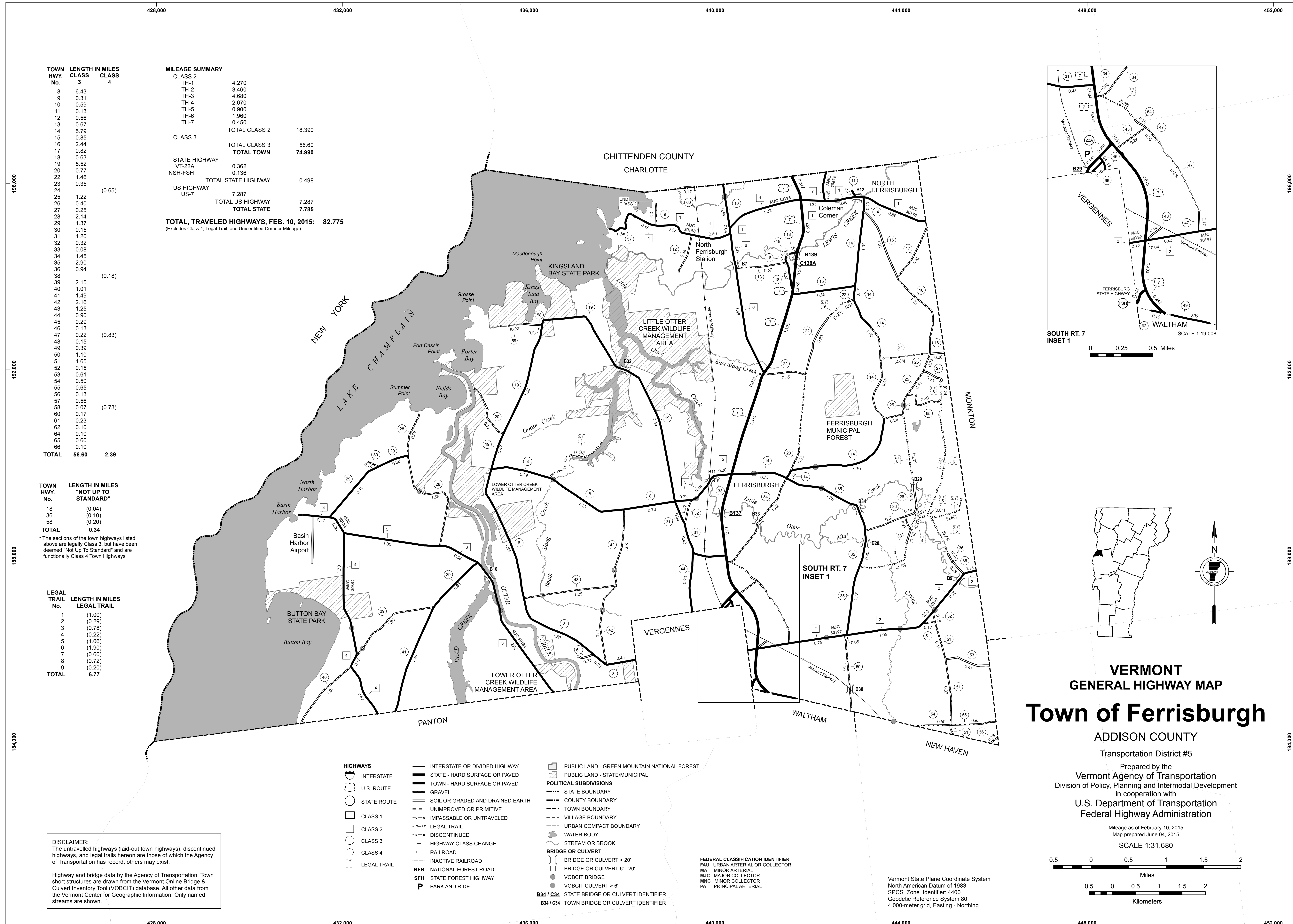
- POLITICAL SUBDIVISIONS**
- STATE BOUNDARY
  - COUNTY BOUNDARY
  - TOWN BOUNDARY
  - VILLAGE BOUNDARY
  - URBAN COMPACT BOUNDARY
  - WATER BODY
  - STREAM OR BROOK
- BRIDGE OR CULVERT**
- BRIDGE OR CULVERT > 20'
  - BRIDGE OR CULVERT 6' - 20'
  - BIKE PATH STRUCTURE
  - VT CULVERTS BRIDGE
  - VT CULVERTS CULVERT > 6'
- B34 / C34 STATE BRIDGE OR CULVERT IDENTIFIER**  
**B34 / C34 TOWN BRIDGE OR CULVERT IDENTIFIER**

- FEDERAL CLASSIFICATION IDENTIFIER**
- MA - MINOR ARTERIAL
  - MJC - MAJOR COLLECTOR
  - MNC - MINOR COLLECTOR
  - PA - PRINCIPAL ARTERIAL

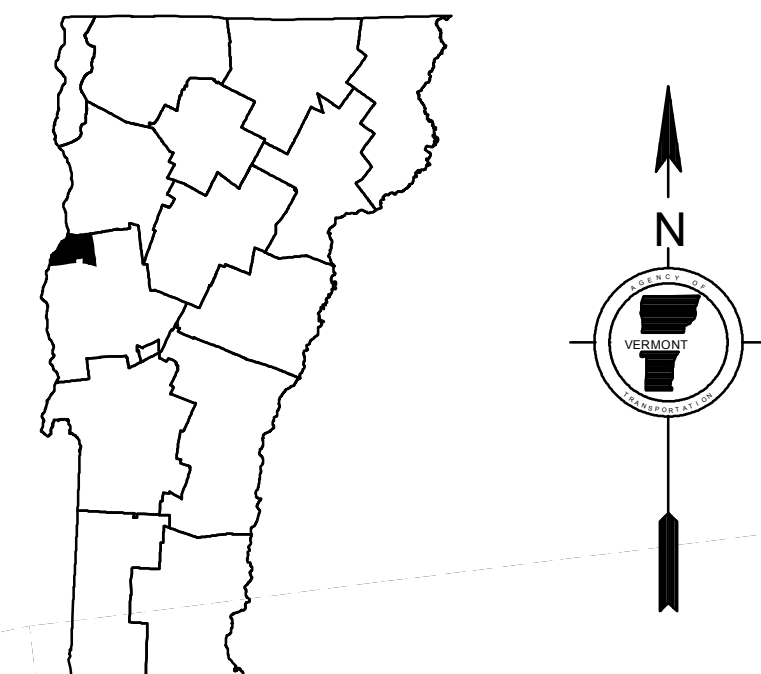
**DISCLAIMER:**  
 The untraveled highways (laid-out town highways), discontinued highways, and legal trails herein are those of which the Agency of Transportation has record; others may exist.

Highway and bridge data by the Agency of Transportation.  
 Town short structures drawn from the VTCULVERTS (formerly VOBCIT) online database. All other data from the Vermont Open Geodata Portal. Only named streams shown.

Vermont State Plane Coordinate System  
 North American Datum of 1983  
 SPCS\_Zone\_Identifier: 4400  
 Geodetic Reference System 80  
 4,000-meter grid, Easting - Northing



SOUTH RT. 7  
INSET 1  
SCALE 1:19,008



# VERMONT GENERAL HIGHWAY MAP Town of Ferrisburgh

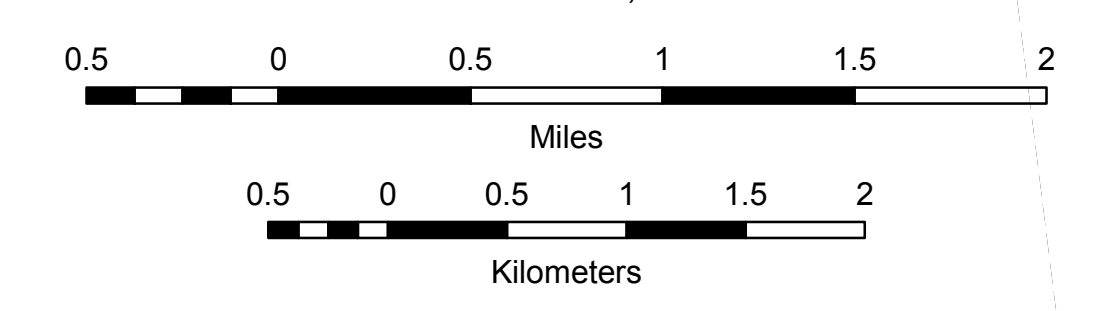
ADDISON COUNTY

Transportation District #5

Prepared by the  
Vermont Agency of Transportation  
Division of Policy, Planning and Intermodal Development  
in cooperation with  
U.S. Department of Transportation  
Federal Highway Administration

Mileage as of February 10, 2015  
Map prepared June 04, 2015

SCALE 1:31,680



TOWN HWY. No.	LENGTH IN MILES CLASS 3	LENGTH IN MILES CLASS 4
8	6.43	
9	0.31	
10	0.59	
11	0.13	
12	0.56	
13	0.67	
14	5.79	
15	0.85	
16	2.44	
17	0.82	
18	0.63	
19	5.52	
20	0.77	
22	1.46	
23	0.35	
24		0.65
25	1.22	
26	0.40	
27	0.25	
28	2.14	
29	1.37	
30	0.15	
31	1.20	
32	0.32	
33	0.08	
34	1.45	
35	2.90	
36	0.94	
38		0.18
39	2.15	
40	1.01	
41	1.49	
42	2.16	
43	1.25	
44	0.90	
45	0.29	
46	0.13	
47	0.22	0.83
48	0.15	
49	0.39	
50	1.10	
51	1.65	
52	0.15	
53	0.61	
54	0.50	
55	0.65	
56	0.13	
57	0.56	0.73
58	0.07	
60	0.11	
61	0.23	
62	0.10	
64	0.10	
65	0.60	
66	0.10	
<b>TOTAL</b>	<b>56.60</b>	<b>2.39</b>

MILEAGE SUMMARY		
CLASS 2		
TH-1	4.270	
TH-2	3.460	
TH-3	4.680	
TH-4	2.670	
TH-5	0.900	
TH-6	1.960	
TH-7	0.450	
<b>TOTAL CLASS 2</b>	<b>18.390</b>	
CLASS 3		
<b>TOTAL CLASS 3</b>	<b>56.60</b>	
<b>TOTAL TOWN</b>	<b>74.990</b>	
STATE HIGHWAY		
VT-22A	0.362	
NSH-FSH	0.136	
<b>TOTAL STATE HIGHWAY</b>	<b>0.498</b>	
US HIGHWAY		
US-7	7.287	
<b>TOTAL US HIGHWAY</b>	<b>7.287</b>	
<b>TOTAL STATE</b>	<b>7.785</b>	
<b>TOTAL, TRAVELED HIGHWAYS, FEB. 10, 2015:</b>	<b>82.775</b>	
<small>(Excludes Class 4, Legal Trail, and Unidentified Corridor Mileage)</small>		

TOWN HWY. No.	LENGTH IN MILES "NOT UP TO STANDARD"
18	0.04
36	0.10
58	0.20
<b>TOTAL</b>	<b>0.34</b>

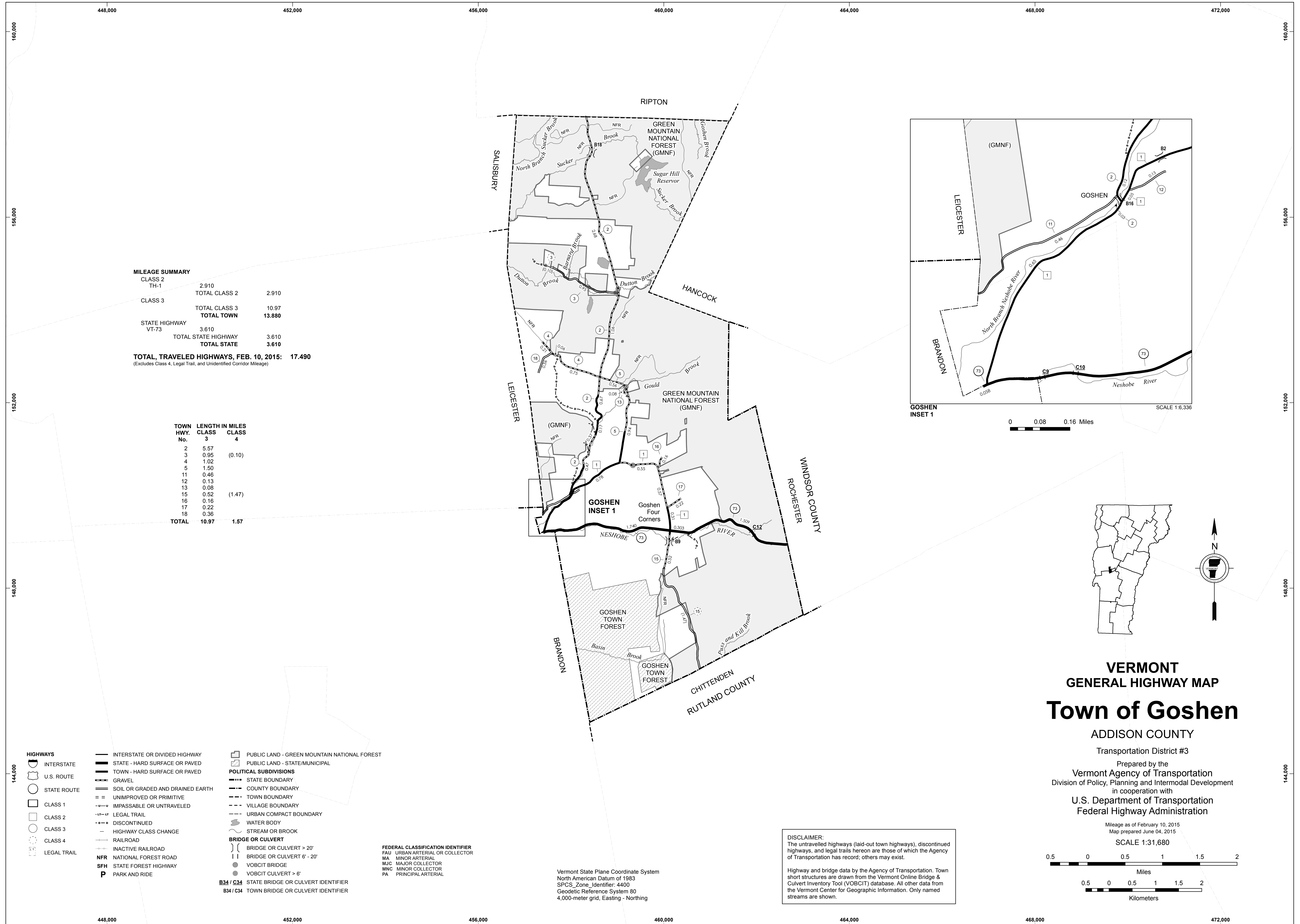
\*The sections of the town highways listed above are legally Class 3, but have been deemed "Not Up To Standard" and are functionally Class 4 Town Highways

LEGAL TRAIL No.	LENGTH IN MILES LEGAL TRAIL
1	1.00
2	0.29
3	0.78
4	0.22
5	1.06
6	1.90
7	0.60
8	0.72
9	0.20
<b>TOTAL</b>	<b>6.77</b>

**DISCLAIMER:**  
The untraveled highways (laid-out town highways), discontinued highways, and legal trails hereon are those of which the Agency of Transportation has record; others may exist.

Highway and bridge data by the Agency of Transportation. Town short structures are drawn from the Vermont Online Bridge & Culvert Inventory Tool (VOBCIT) database. All other data from the Vermont Center for Geographic Information. Only named streams are shown.

- HIGHWAYS**
- INTERSTATE
- U.S. ROUTE
- STATE ROUTE
- CLASS 1
- CLASS 2
- CLASS 3
- CLASS 4
- LEGAL TRAIL
- LEGAL TRAIL
- INTERSTATE OR DIVIDED HIGHWAY
- STATE - HARD SURFACE OR PAVED
- TOWN - HARD SURFACE OR PAVED
- GRAVEL
- SOIL OR GRADED AND DRAINED EARTH
- UNIMPROVED OR PRIMITIVE
- IMPASSABLE OR UNTRAVELED
- LEGAL TRAIL
- DISCONTINUED
- HIGHWAY CLASS CHANGE
- RAILROAD
- INACTIVE RAILROAD
- NFR NATIONAL FOREST ROAD
- SFH STATE FOREST HIGHWAY
- P PARK AND RIDE
- PUBLIC LAND - GREEN MOUNTAIN NATIONAL FOREST
- PUBLIC LAND - STATE/MUNICIPAL
- POLITICAL SUBDIVISIONS**
- STATE BOUNDARY
- COUNTY BOUNDARY
- TOWN BOUNDARY
- VILLAGE BOUNDARY
- URBAN COMPACT BOUNDARY
- WATER BODY
- STREAM OR BROOK
- BRIDGE OR CULVERT**
- BRIDGE OR CULVERT > 20'
- BRIDGE OR CULVERT 6' - 20'
- VOBCIT BRIDGE
- VOBCIT CULVERT > 6'
- B34 / C34 STATE BRIDGE OR CULVERT IDENTIFIER
- B34 / C34 TOWN BRIDGE OR CULVERT IDENTIFIER
- FEDERAL CLASSIFICATION IDENTIFIER
- FAU URBAN ARTERIAL OR COLLECTOR
- MA MINOR ARTERIAL
- MJC MAJOR COLLECTOR
- MNC MINOR COLLECTOR
- PA PRINCIPAL ARTERIAL

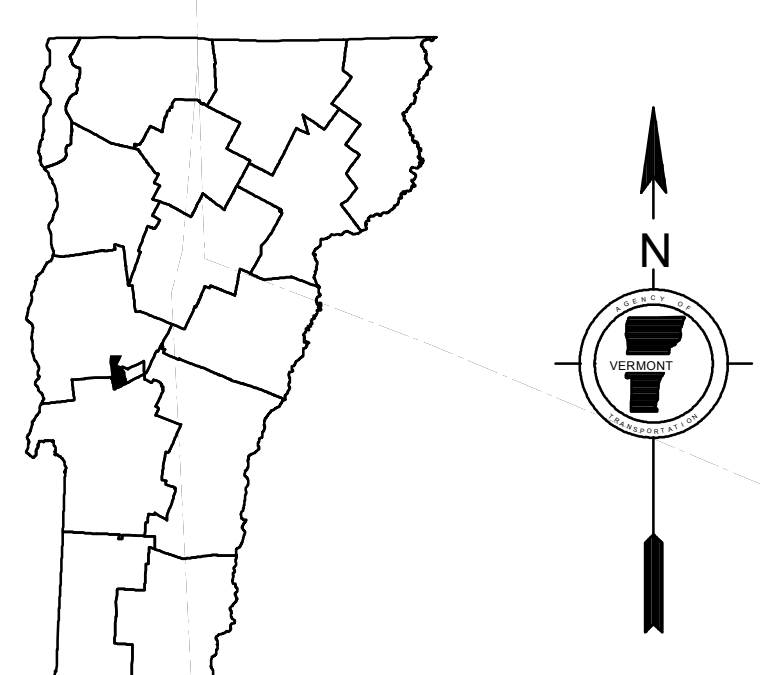
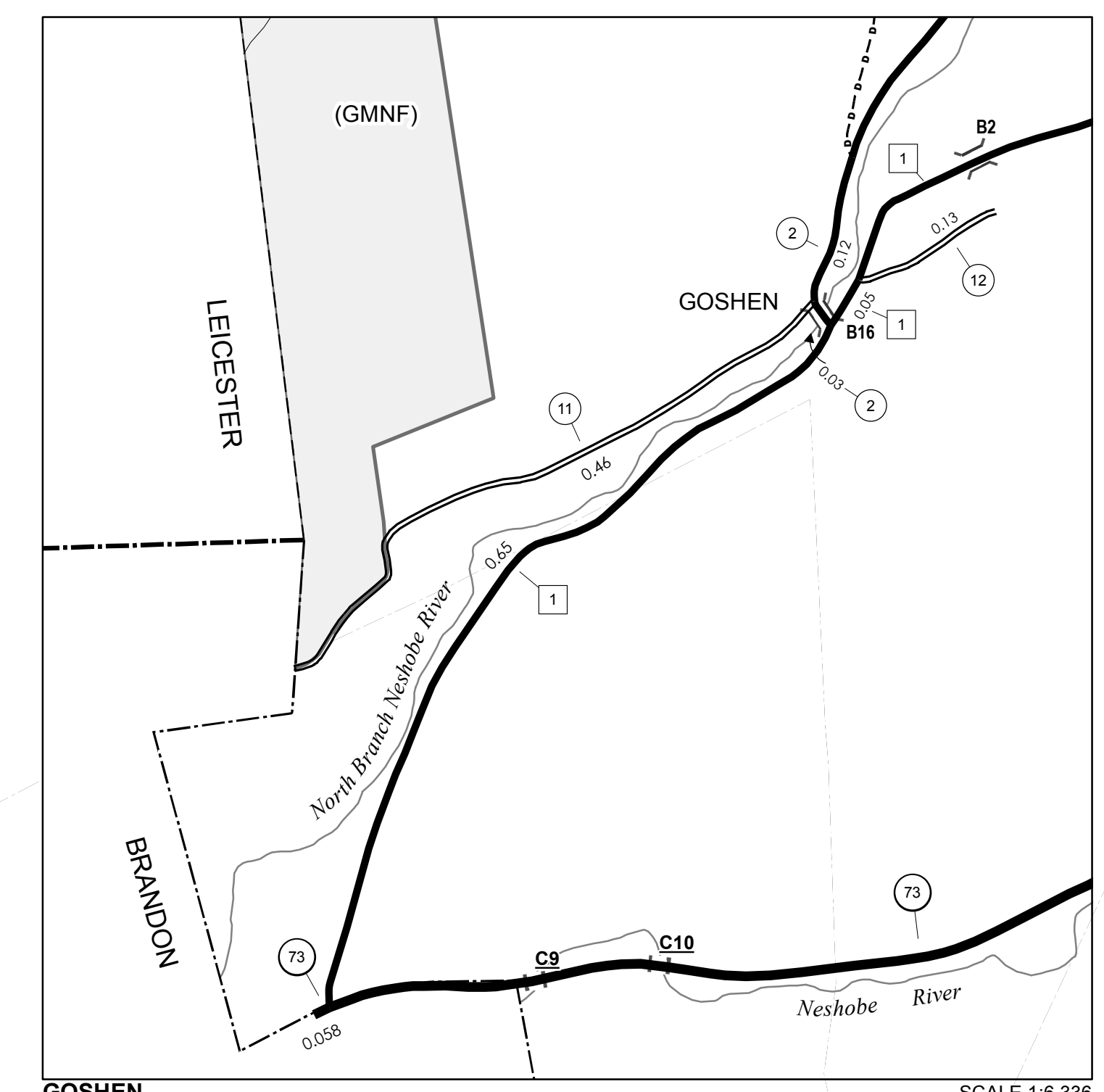


**MILEAGE SUMMARY**

CLASS 2	2.910	
TH-1		2.910
<b>TOTAL CLASS 2</b>	<b>2.910</b>	
CLASS 3		10.97
<b>TOTAL CLASS 3</b>	<b>10.97</b>	
<b>TOTAL TOWN</b>	<b>13.880</b>	
STATE HIGHWAY	3.610	
VT-73		3.610
<b>TOTAL STATE HIGHWAY</b>	<b>3.610</b>	
<b>TOTAL STATE</b>	<b>3.610</b>	
<b>TOTAL, TRAVELED HIGHWAYS, FEB. 10, 2015:</b>	<b>17.490</b>	

(Excludes Class 4, Legal Trail, and Unidentified Corridor Mileage)

TOWN HWY. No.	LENGTH IN MILES CLASS 3	CLASS 4
2	5.57	
3	0.95	(0.10)
4	1.02	
5	1.50	
11	0.46	
12	0.13	
13	0.08	
15	0.52	(1.47)
16	0.16	
17	0.22	
18	0.36	
<b>TOTAL</b>	<b>10.97</b>	<b>1.57</b>



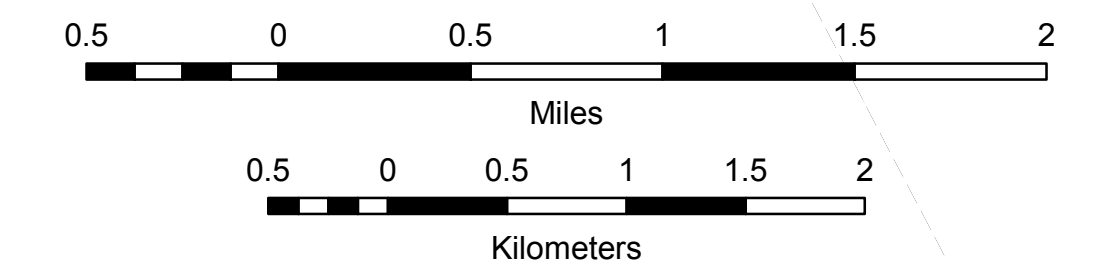
**VERMONT**  
**GENERAL HIGHWAY MAP**  
**Town of Goshen**

ADDISON COUNTY

Transportation District #3  
 Prepared by the  
**Vermont Agency of Transportation**  
 Division of Policy, Planning and Intermodal Development  
 in cooperation with  
**U.S. Department of Transportation**  
**Federal Highway Administration**

Mileage as of February 10, 2015  
 Map prepared June 04, 2015

**SCALE 1:31,680**

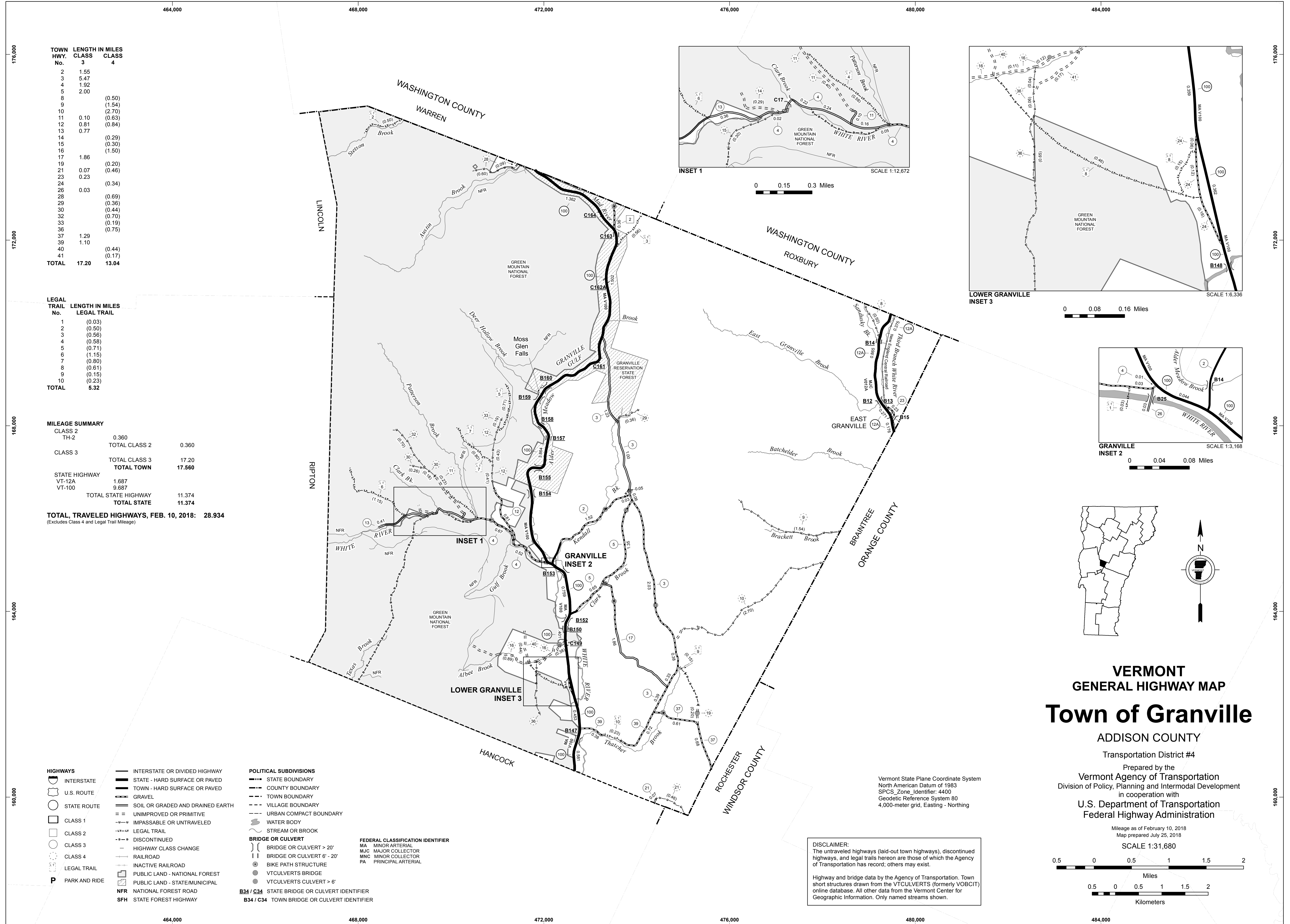


- HIGHWAYS**
- INTERSTATE
  - U.S. ROUTE
  - STATE ROUTE
  - CLASS 1
  - CLASS 2
  - CLASS 3
  - CLASS 4
  - LEGAL TRAIL
- INTERSTATE OR DIVIDED HIGHWAY  
 STATE - HARD SURFACE OR PAVED  
 TOWN - HARD SURFACE OR PAVED  
 GRAVEL  
 SOIL OR GRADED AND DRAINED EARTH  
 UNIMPROVED OR PRIMITIVE  
 IMPASSABLE OR UNTRAVELED  
 LEGAL TRAIL  
 DISCONTINUED  
 HIGHWAY CLASS CHANGE  
 RAILROAD  
 INACTIVE RAILROAD  
 NATIONAL FOREST ROAD  
 STATE FOREST HIGHWAY  
 PARK AND RIDE
- PUBLIC LAND - GREEN MOUNTAIN NATIONAL FOREST  
 PUBLIC LAND - STATE/MUNICIPAL
- POLITICAL SUBDIVISIONS**
- STATE BOUNDARY
  - COUNTY BOUNDARY
  - TOWN BOUNDARY
  - VILLAGE BOUNDARY
  - URBAN COMPACT BOUNDARY
  - WATER BODY
  - STREAM OR BROOK
- BRIDGE OR CULVERT**
- BRIDGE OR CULVERT > 20'
  - BRIDGE OR CULVERT 6' - 20'
  - VOBCIT BRIDGE
  - VOBCIT CULVERT > 6'
  - STATE BRIDGE OR CULVERT IDENTIFIER
  - TOWN BRIDGE OR CULVERT IDENTIFIER
- FEDERAL CLASSIFICATION IDENTIFIER**
- FAU URBAN ARTERIAL OR COLLECTOR
  - MA MINOR ARTERIAL
  - MJC MAJOR COLLECTOR
  - MNC MINOR COLLECTOR
  - PA PRINCIPAL ARTERIAL

Vermont State Plane Coordinate System  
 North American Datum of 1983  
 SPCS\_Zone\_Identifier: 4400  
 Geodetic Reference System 80  
 4,000-meter grid, Easting - Northing

**DISCLAIMER:**  
 The untraveled highways (laid-out town highways), discontinued highways, and legal trails hereon are those of which the Agency of Transportation has record; others may exist.

Highway and bridge data by the Agency of Transportation. Town short structures are drawn from the Vermont Online Bridge & Culvert Inventory Tool (VOBCIT) database. All other data from the Vermont Center for Geographic Information. Only named streams are shown.



TOWN HWY. No.	LENGTH IN MILES	CLASS 3	CLASS 4
2	1.55		
3	5.47		
4	1.92		
5	2.00		
8		(0.50)	
9		(1.54)	
10		(2.70)	
11	0.10	(0.63)	
12	0.81	(0.84)	
13	0.77		
14		(0.29)	
15		(0.30)	
16		(1.50)	
17	1.86		
19		(0.20)	
21	0.07	(0.46)	
23	0.23		
24		(0.34)	
26	0.03		
28		(0.69)	
29		(0.36)	
30		(0.44)	
32		(0.70)	
33		(0.19)	
36		(0.75)	
37	1.29		
39	1.10		
40		(0.44)	
41		(0.17)	
<b>TOTAL</b>	<b>17.20</b>	<b>13.04</b>	

LEGAL TRAIL No.	LENGTH IN MILES	LEGAL TRAIL
1	(0.03)	
2	(0.50)	
3	(0.56)	
4	(0.58)	
5	(0.71)	
6	(1.15)	
7	(0.80)	
8	(0.61)	
9	(0.15)	
10	(0.23)	
<b>TOTAL</b>	<b>5.32</b>	

MILEAGE SUMMARY		
CLASS 2		
TH-2	0.360	
<b>TOTAL CLASS 2</b>	<b>0.360</b>	
CLASS 3		
<b>TOTAL CLASS 3</b>	<b>17.20</b>	
<b>TOTAL TOWN</b>	<b>17.560</b>	
STATE HIGHWAY		
VT-12A	1.687	
VT-100	9.687	
<b>TOTAL STATE HIGHWAY</b>	<b>11.374</b>	
<b>TOTAL STATE</b>	<b>11.374</b>	

**TOTAL, TRAVELED HIGHWAYS, FEB. 10, 2018: 28.934**  
 (Excludes Class 4 and Legal Trail Mileage)

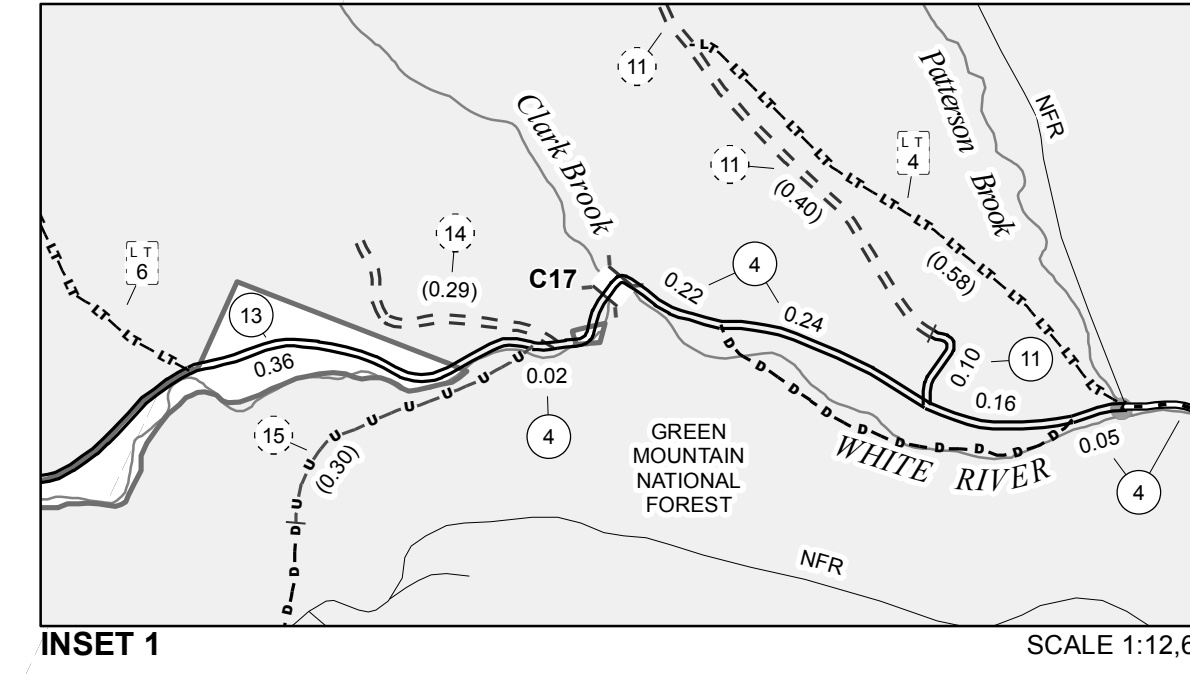
- HIGHWAYS**
- INTERSTATE
- U.S. ROUTE
- STATE ROUTE
- CLASS 1
- CLASS 2
- CLASS 3
- CLASS 4
- LEGAL TRAIL
- PARK AND RIDE
- INTERSTATE OR DIVIDED HIGHWAY
- STATE - HARD SURFACE OR PAVED
- TOWN - HARD SURFACE OR PAVED
- GRAVEL
- SOIL OR GRADED AND DRAINED EARTH
- UNIMPROVED OR PRIMITIVE
- IMPASSABLE OR UNTRAVELED
- LEGAL TRAIL
- DISCONTINUED
- HIGHWAY CLASS CHANGE
- RAILROAD
- INACTIVE RAILROAD
- PUBLIC LAND - NATIONAL FOREST
- PUBLIC LAND - STATE/MUNICIPAL
- NFR NATIONAL FOREST ROAD
- SFH STATE FOREST HIGHWAY

- POLITICAL SUBDIVISIONS**
- STATE BOUNDARY
- COUNTY BOUNDARY
- TOWN BOUNDARY
- VILLAGE BOUNDARY
- URBAN COMPACT BOUNDARY
- WATER BODY
- STREAM OR BROOK
- BRIDGE OR CULVERT**
- BRIDGE OR CULVERT > 20'
- BRIDGE OR CULVERT 6' - 20'
- BIKE PATH STRUCTURE
- VT CULVERTS BRIDGE
- VT CULVERTS CULVERT > 6'
- B34 / C34 STATE BRIDGE OR CULVERT IDENTIFIER
- B34 / C34 TOWN BRIDGE OR CULVERT IDENTIFIER

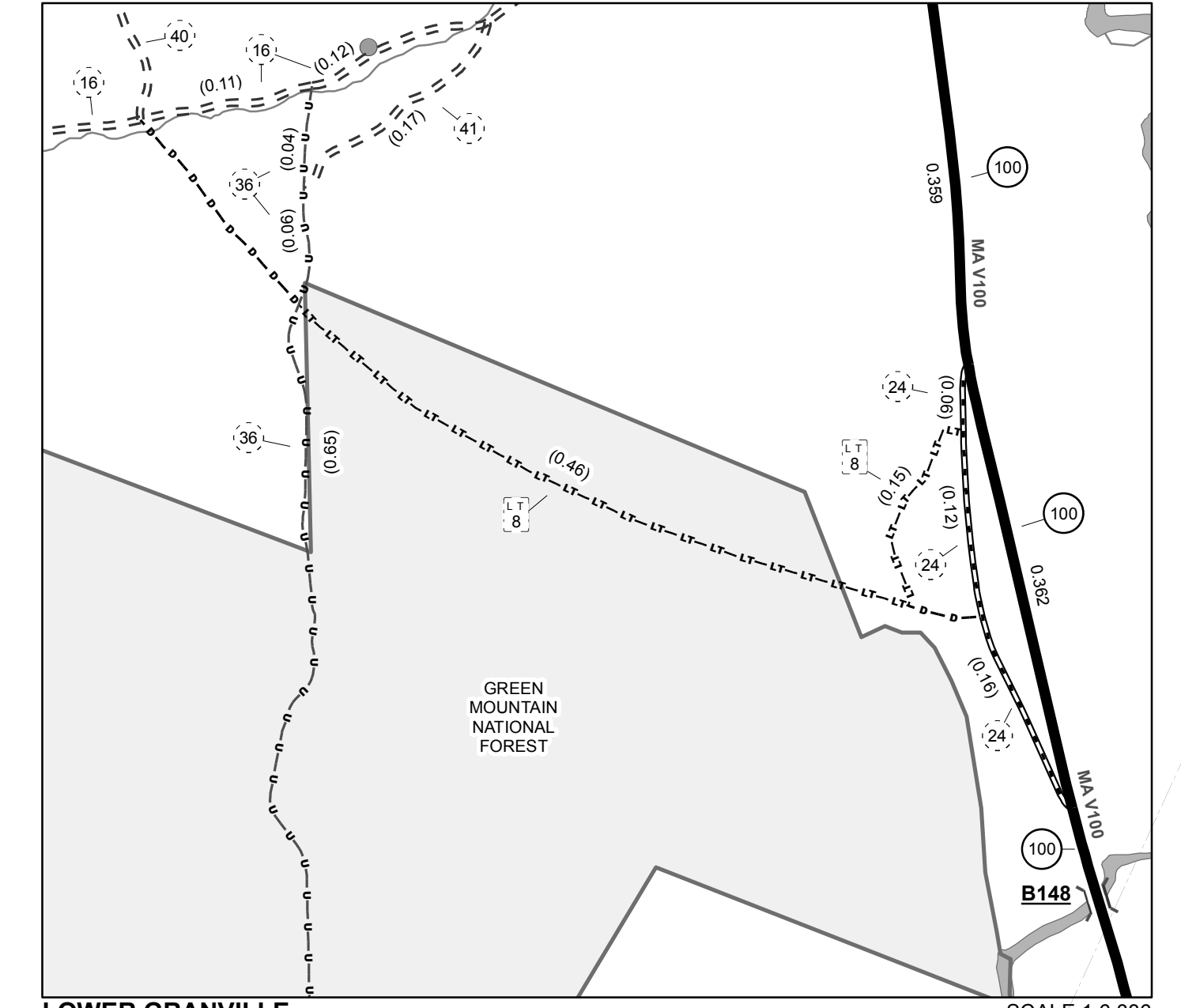
- FEDERAL CLASSIFICATION IDENTIFIER**
- MA MINOR ARTERIAL
- MJC MAJOR COLLECTOR
- MNC MINOR COLLECTOR
- PA PRINCIPAL ARTERIAL

Vermont State Plane Coordinate System  
 North American Datum of 1983  
 SPCS\_Zone\_Identifier: 4400  
 Geodetic Reference System 80  
 4,000-meter grid, Easting - Northing

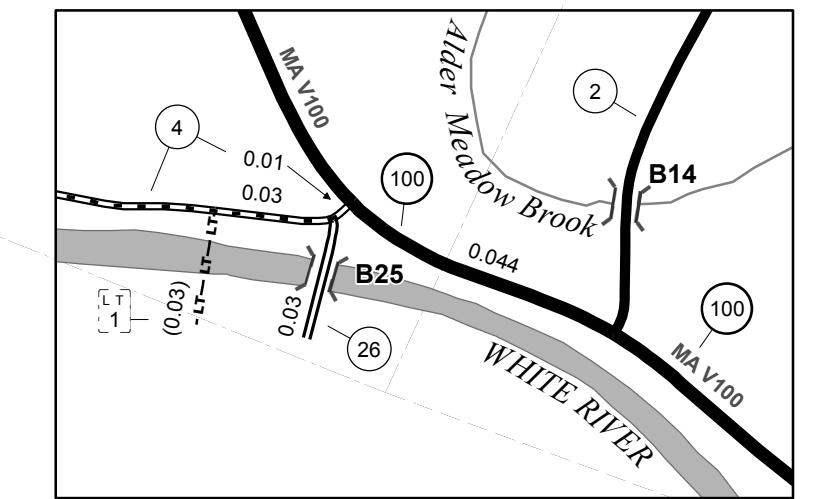
**DISCLAIMER:**  
 The untraveled highways (laid-out town highways), discontinued highways, and legal trails hereon are those of which the Agency of Transportation has record; others may exist.  
 Highway and bridge data by the Agency of Transportation. Town short structures drawn from the VT CULVERTS (formerly VOBCIT) online database. All other data from the Vermont Center for Geographic Information. Only named streams shown.



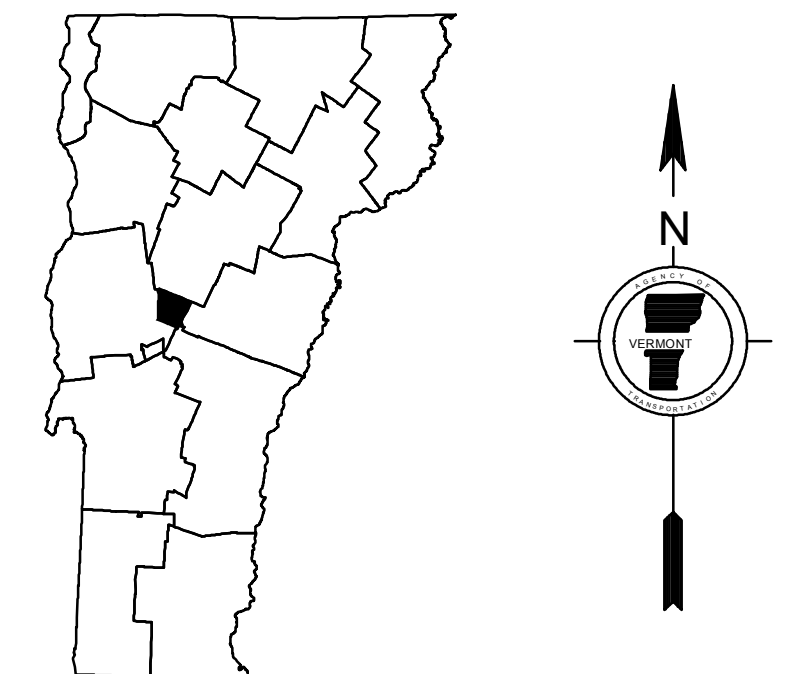
0 0.15 0.3 Miles



0 0.08 0.16 Miles



0 0.04 0.08 Miles



**VERMONT**  
**GENERAL HIGHWAY MAP**  
**Town of Granville**  
 ADDISON COUNTY  
 Transportation District #4  
 Prepared by the  
 Vermont Agency of Transportation  
 Division of Policy, Planning and Intermodal Development  
 in cooperation with  
 U.S. Department of Transportation  
 Federal Highway Administration

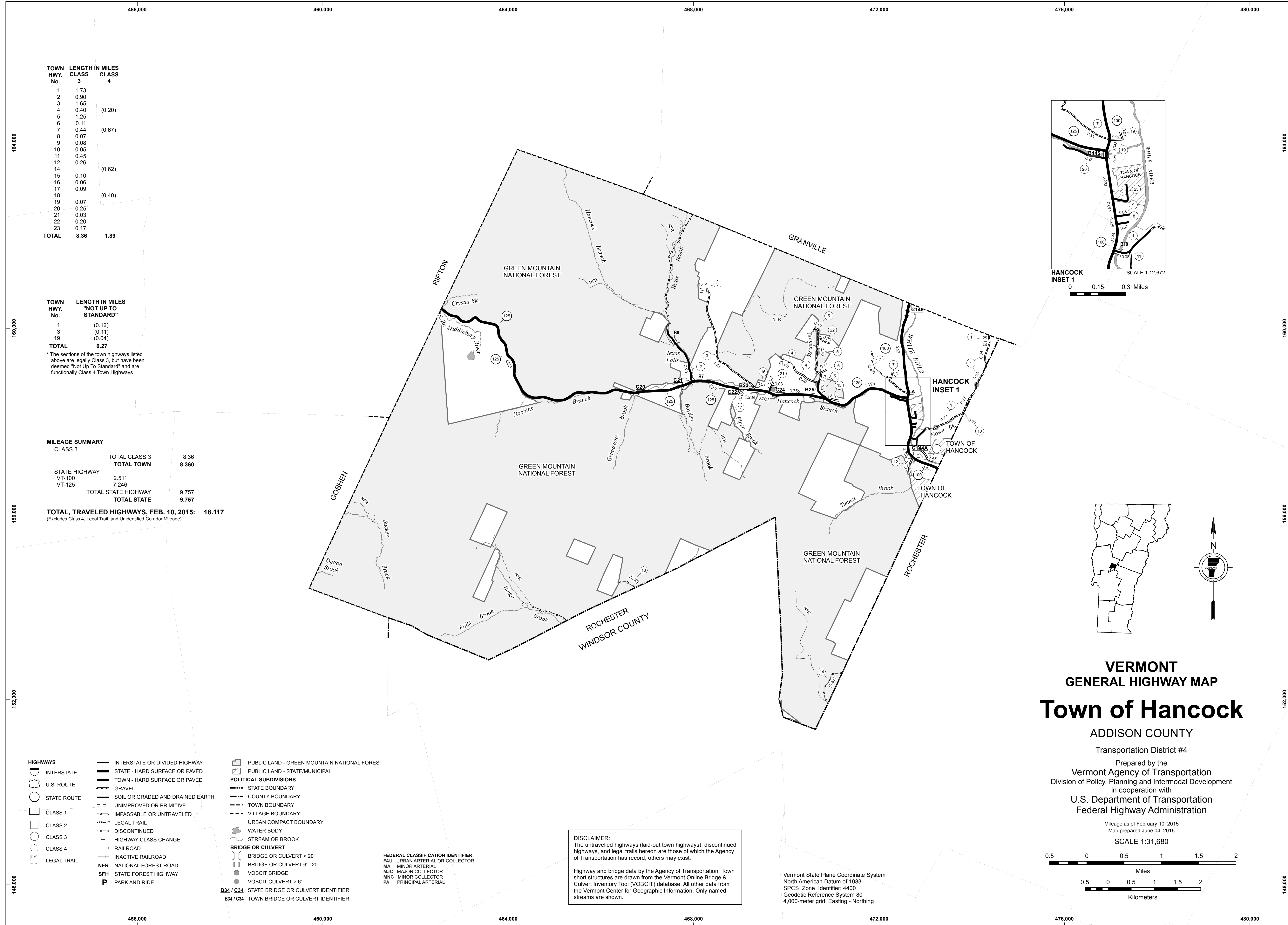
Mileage as of February 10, 2018

Map prepared July 25, 2018

SCALE 1:31,680







TOWN HWY. No.	LENGTH IN MILES CLASS 3	CLASS 4
1	1.73	
2	0.90	
3	1.65	
4	0.40	(0.20)
5	1.25	
6	0.11	
7	0.44	(0.67)
8	0.07	
9	0.08	
10	0.05	
11	0.45	
12	0.26	
14		(0.62)
15	0.10	
16	0.06	
17	0.09	
18		(0.40)
19	0.07	
20	0.25	
21	0.03	
22	0.20	
23	0.17	
<b>TOTAL</b>	<b>8.36</b>	<b>1.89</b>

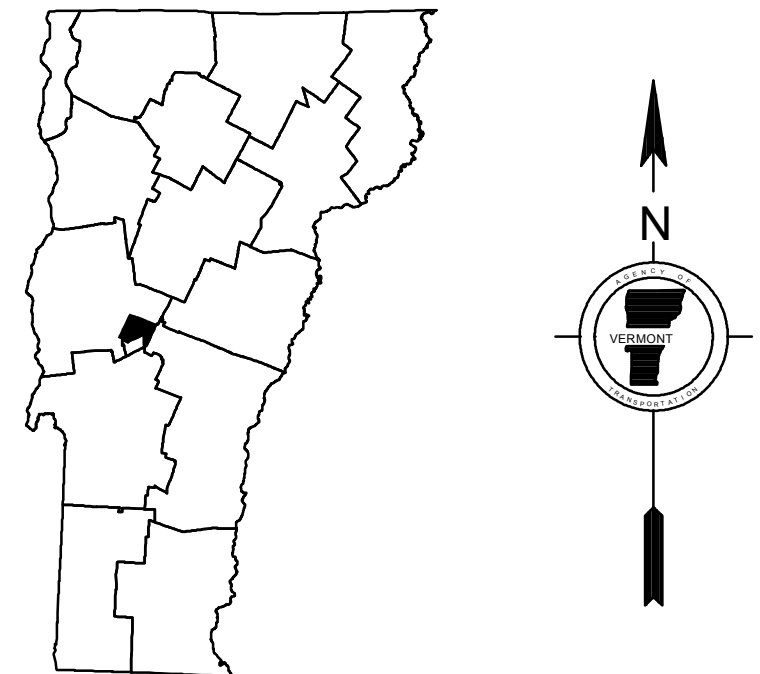
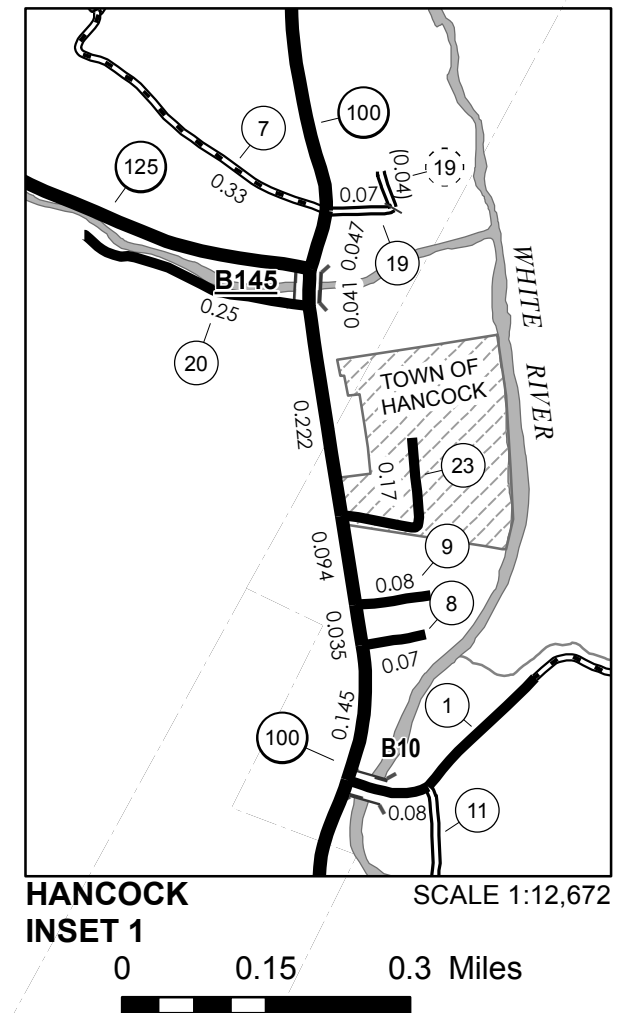
TOWN HWY. No.	LENGTH IN MILES "NOT UP TO STANDARD"
1	(0.12)
3	(0.11)
19	(0.04)
<b>TOTAL</b>	<b>0.27</b>

\* The sections of the town highways listed above are legally Class 3, but have been deemed "Not Up To Standard" and are functionally Class 4 Town Highways

**MILEAGE SUMMARY**

CLASS 3	TOTAL CLASS 3	8.36
TOTAL TOWN	8.360	
STATE HIGHWAY		
VT-100	2.511	
VT-125	7.246	
<b>TOTAL STATE HIGHWAY</b>	<b>9.757</b>	
<b>TOTAL STATE</b>	<b>9.757</b>	
<b>TOTAL, TRAVELED HIGHWAYS, FEB. 10, 2015:</b>	<b>18.117</b>	

(Excludes Class 4, Legal Trail, and Unidentified Corridor Mileage)



**VERMONT**  
**GENERAL HIGHWAY MAP**  
**Town of Hancock**

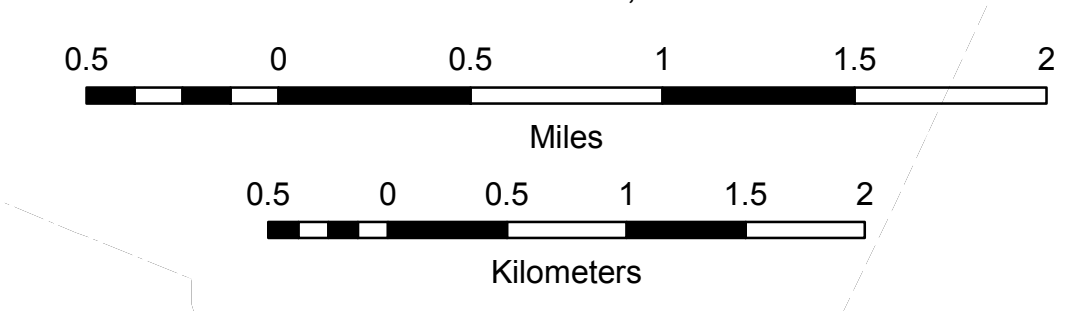
ADDISON COUNTY

Transportation District #4

Prepared by the  
**Vermont Agency of Transportation**  
 Division of Policy, Planning and Intermodal Development  
 in cooperation with  
**U.S. Department of Transportation**  
**Federal Highway Administration**

Mileage as of February 10, 2015  
 Map prepared June 04, 2015

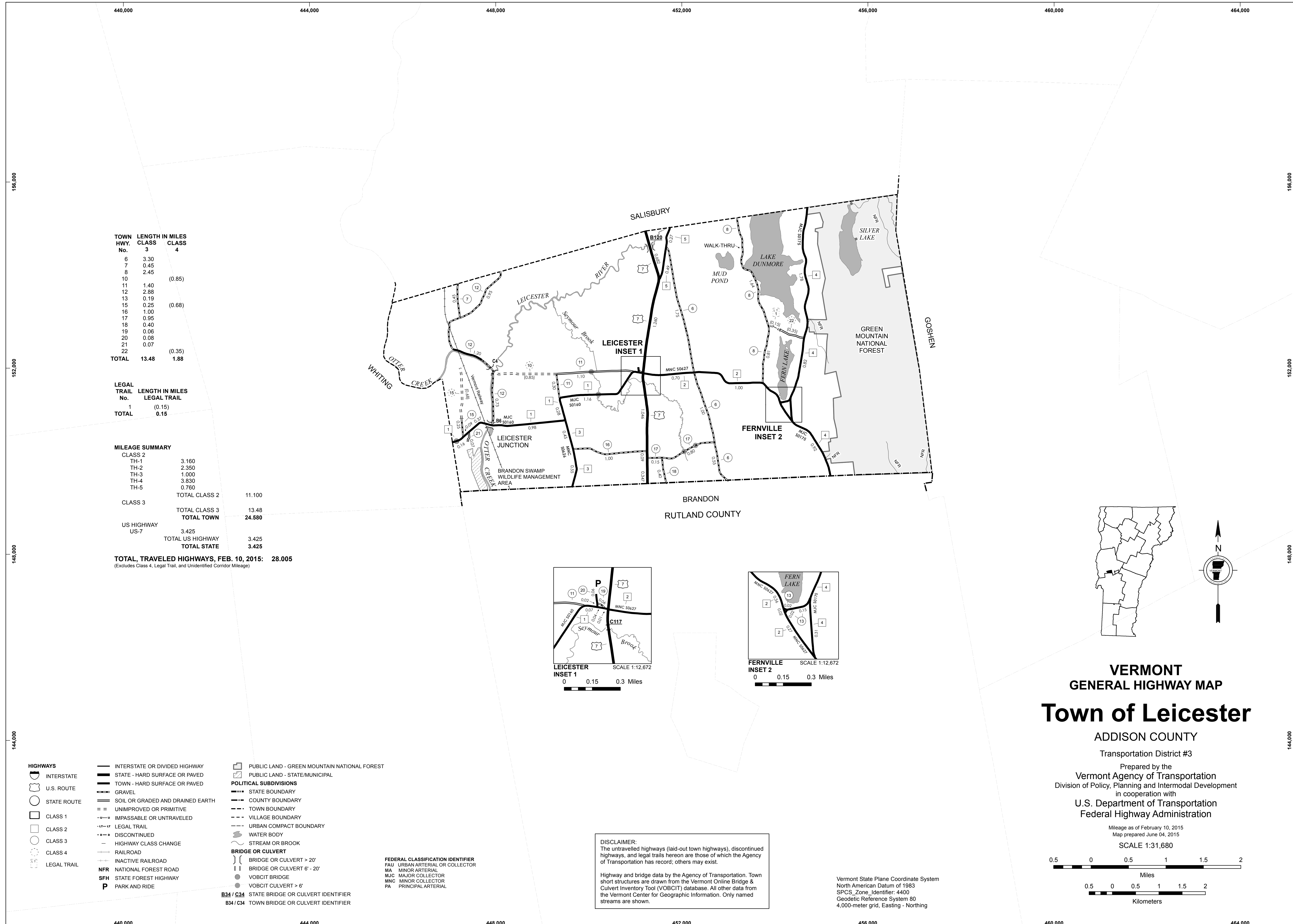
SCALE 1:31,680



**DISCLAIMER:**  
 The untraveled highways (laid-out town highways), discontinued highways, and legal trails hereon are those of which the Agency of Transportation has record; others may exist.

Highway and bridge data by the Agency of Transportation. Town short structures are drawn from the Vermont Online Bridge & Culvert Inventory Tool (VOBCIT) database. All other data from the Vermont Center for Geographic Information. Only named streams are shown.

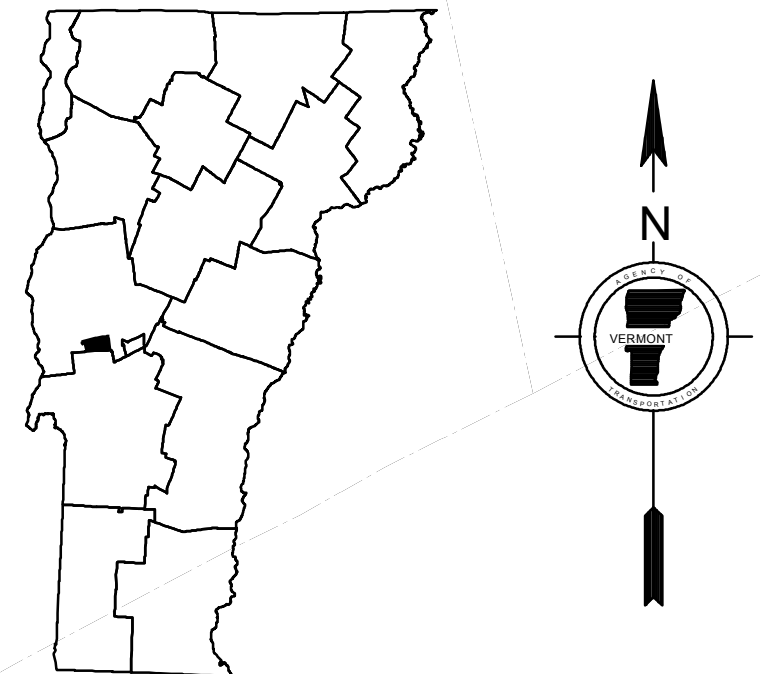
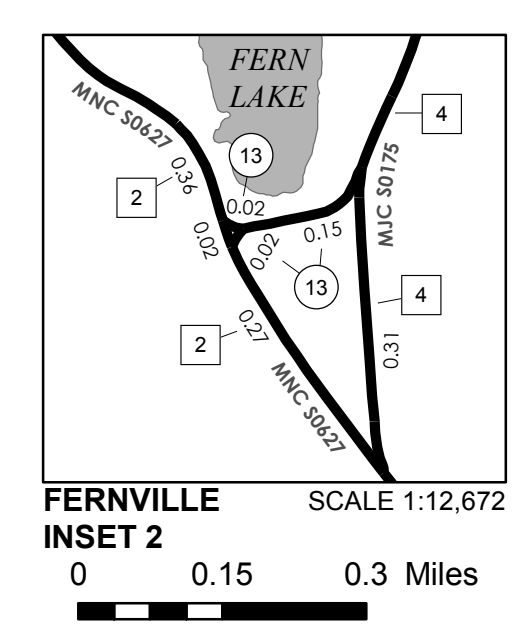
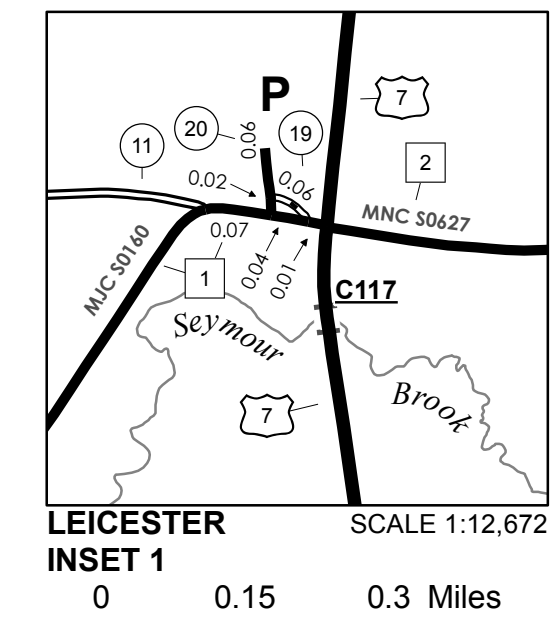
Vermont State Plane Coordinate System  
 North American Datum of 1983  
 SPCS\_Zone\_Identifier: 4400  
 Geodetic Reference System 80  
 4,000-meter grid, Easting - Northing



TOWN HWY. No.	LENGTH IN MILES CLASS 3	CLASS 4
6	3.30	
7	0.45	
8	2.45	
10		(0.85)
11	1.40	
12	2.88	
13	0.19	
15	0.25	(0.68)
16	1.00	
17	0.95	
18	0.40	
19	0.06	
20	0.08	
21	0.07	
22		(0.35)
<b>TOTAL</b>	<b>13.48</b>	<b>1.88</b>

LEGAL TRAIL No.	LENGTH IN MILES LEGAL TRAIL
1	(0.15)
<b>TOTAL</b>	<b>0.15</b>

MILEAGE SUMMARY		
CLASS 2		
TH-1	3.160	
TH-2	2.350	
TH-3	1.000	
TH-4	3.830	
TH-5	0.760	
<b>TOTAL CLASS 2</b>	<b>11.100</b>	
CLASS 3		
<b>TOTAL CLASS 3</b>	<b>13.48</b>	
<b>TOTAL TOWN</b>	<b>24.580</b>	
US HIGHWAY		
US-7	3.425	
<b>TOTAL US HIGHWAY</b>	<b>3.425</b>	
<b>TOTAL STATE</b>	<b>3.425</b>	
<b>TOTAL, TRAVELED HIGHWAYS, FEB. 10, 2015:</b>	<b>28.005</b>	
<small>(Excludes Class 4, Legal Trail, and Unidentified Corridor Mileage)</small>		



# VERMONT GENERAL HIGHWAY MAP

## Town of Leicester

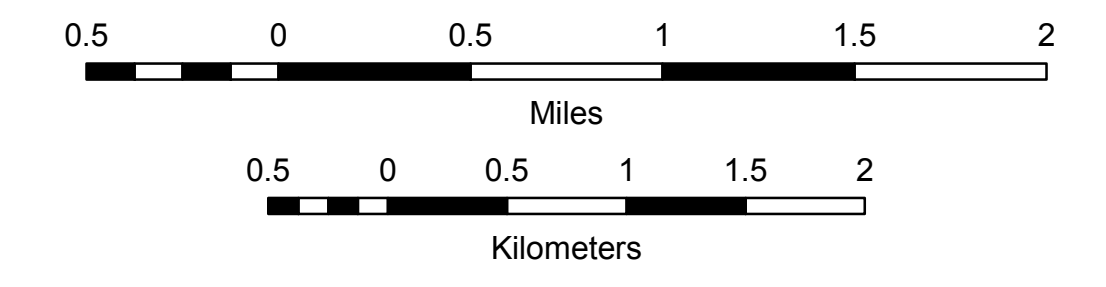
ADDISON COUNTY

Transportation District #3

Prepared by the  
**Vermont Agency of Transportation**  
 Division of Policy, Planning and Intermodal Development  
 in cooperation with  
**U.S. Department of Transportation**  
 Federal Highway Administration

Mileage as of February 10, 2015  
 Map prepared June 04, 2015

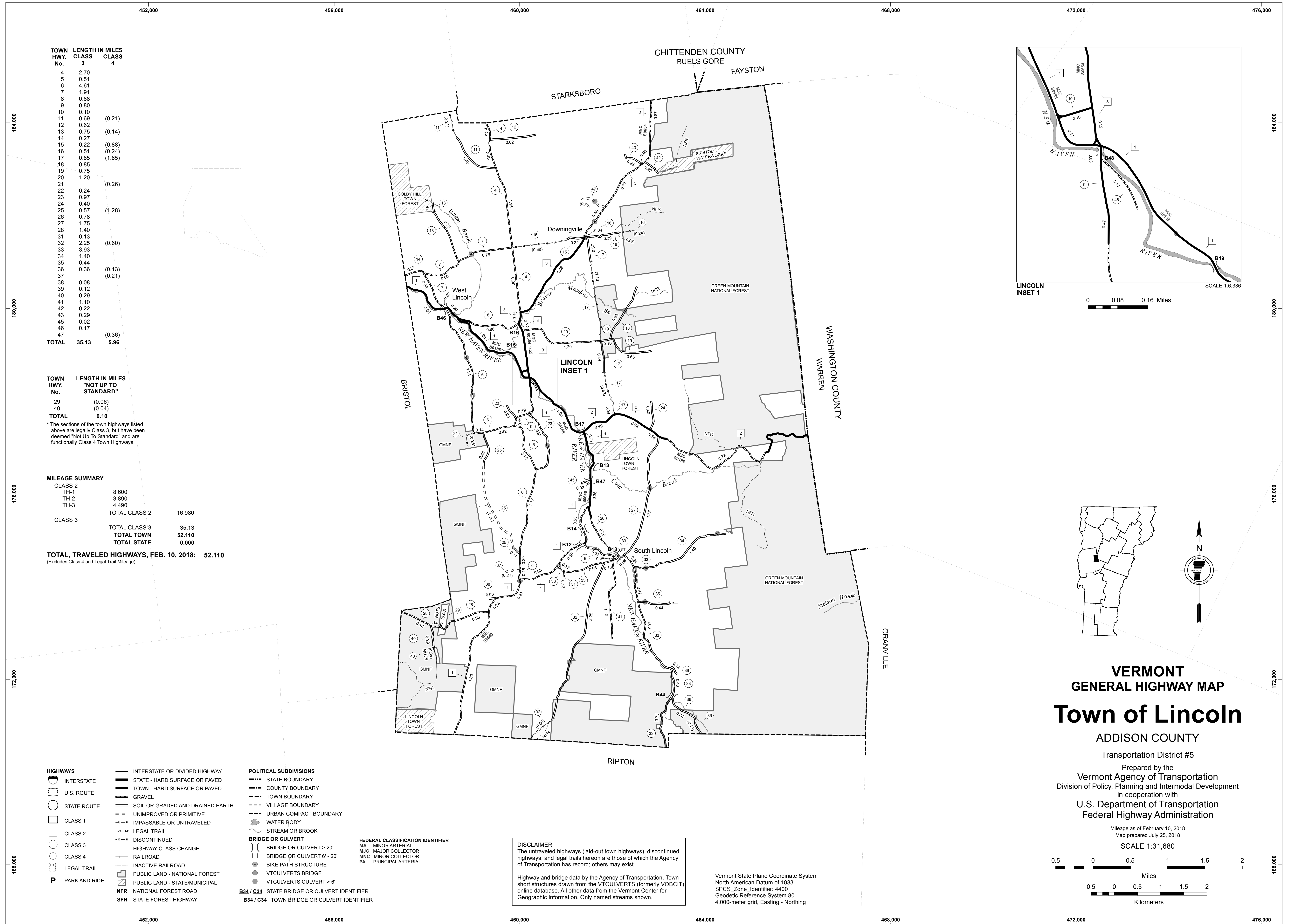
SCALE 1:31,680



**DISCLAIMER:**  
 The untraveled highways (laid-out town highways), discontinued highways, and legal trails hereon are those of which the Agency of Transportation has record; others may exist.

Highway and bridge data by the Agency of Transportation. Town short structures are drawn from the Vermont Online Bridge & Culvert Inventory Tool (VOBCIT) database. All other data from the Vermont Center for Geographic Information. Only named streams are shown.

- HIGHWAYS**
- INTERSTATE
- U.S. ROUTE
- STATE ROUTE
- CLASS 1
- CLASS 2
- CLASS 3
- CLASS 4
- LEGAL TRAIL
- INTERSTATE OR DIVIDED HIGHWAY
- STATE - HARD SURFACE OR PAVED
- TOWN - HARD SURFACE OR PAVED
- GRAVEL
- SOIL OR GRADED AND DRAINED EARTH
- UNIMPROVED OR PRIMITIVE
- IMPASSABLE OR UNTRAVELED
- LEGAL TRAIL
- DISCONTINUED
- HIGHWAY CLASS CHANGE
- RAILROAD
- INACTIVE RAILROAD
- NATIONAL FOREST ROAD
- STATE FOREST HIGHWAY
- PARK AND RIDE
- PUBLIC LAND - GREEN MOUNTAIN NATIONAL FOREST
- PUBLIC LAND - STATE/MUNICIPAL
- POLITICAL SUBDIVISIONS**
- STATE BOUNDARY
- COUNTY BOUNDARY
- TOWN BOUNDARY
- VILLAGE BOUNDARY
- URBAN COMPACT BOUNDARY
- WATER BODY
- STREAM OR BROOK
- BRIDGE OR CULVERT**
- BRIDGE OR CULVERT > 20'
- BRIDGE OR CULVERT 6' - 20'
- VOBCIT BRIDGE
- VOBCIT CULVERT > 6'
- STATE BRIDGE OR CULVERT IDENTIFIER
- TOWN BRIDGE OR CULVERT IDENTIFIER
- FEDERAL CLASSIFICATION IDENTIFIER
- FAU URBAN ARTERIAL OR COLLECTOR
- MA MINOR ARTERIAL
- MJC MAJOR COLLECTOR
- MNC MINOR COLLECTOR
- PA PRINCIPAL ARTERIAL



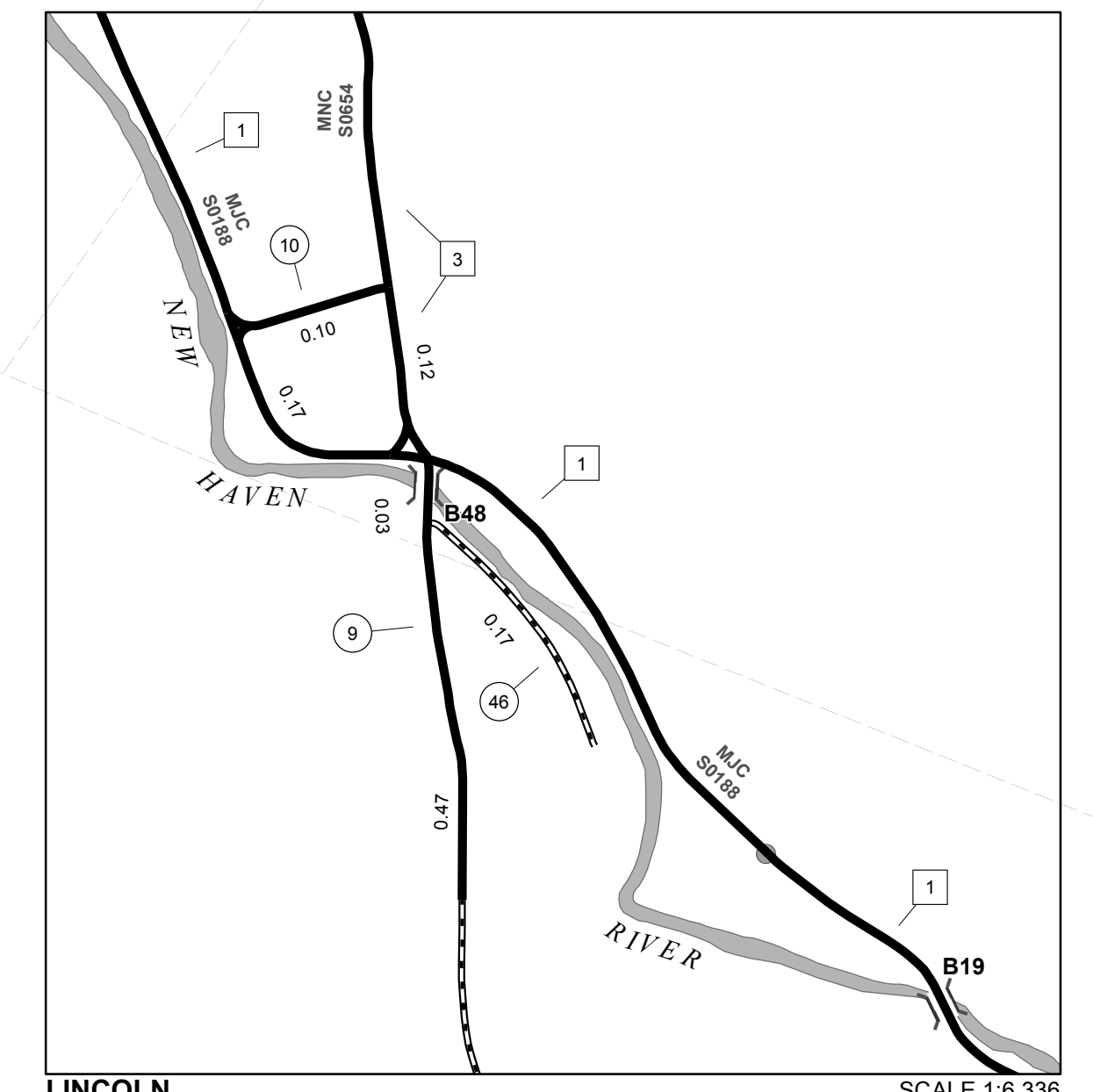
TOWN HWY. No.	LENGTH IN MILES CLASS 3	CLASS 4
4	2.70	
5	0.51	
6	4.61	
7	1.91	
8	0.88	
9	0.80	
10	0.10	
11	0.69	(0.21)
12	0.62	
13	0.75	(0.14)
14	0.27	
15	0.22	(0.88)
16	0.51	(0.24)
17	0.85	(1.65)
18	0.85	
19	0.75	
20	1.20	
21		(0.26)
22	0.24	
23	0.97	
24	0.40	
25	0.57	(1.28)
26	0.78	
27	1.75	
28	1.40	
31	0.13	
32	2.25	(0.60)
33	3.93	
34	1.40	
35	0.44	
36	0.36	(0.13)
37		(0.21)
38	0.08	
39	0.12	
40	0.29	
41	1.10	
42	0.22	
43	0.29	
45	0.02	
46	0.17	
47		(0.36)
<b>TOTAL</b>	<b>35.13</b>	<b>5.96</b>

TOWN HWY. No.	LENGTH IN MILES "NOT UP TO STANDARD"
29	(0.06)
40	(0.04)
<b>TOTAL</b>	<b>0.10</b>

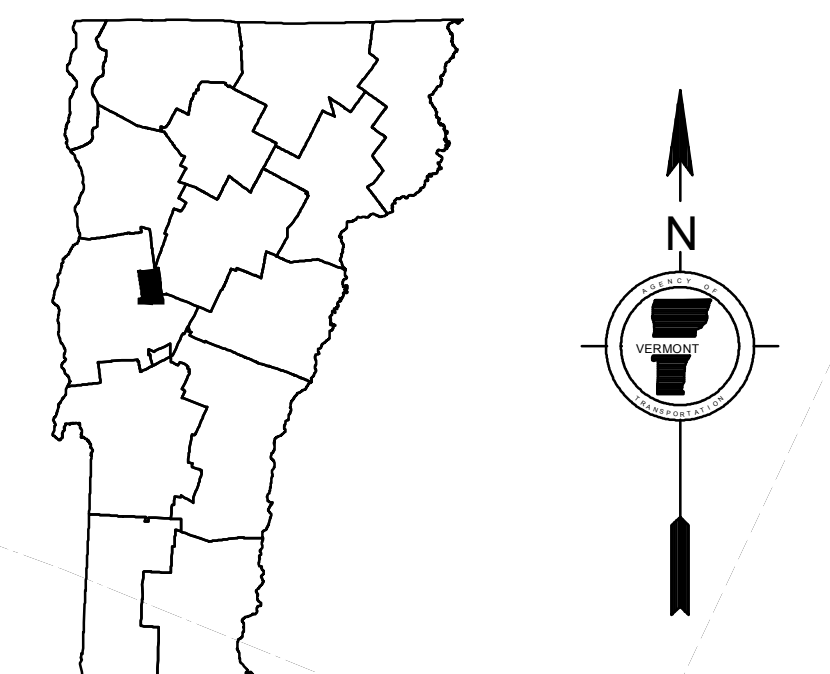
\* The sections of the town highways listed above are legally Class 3, but have been deemed "Not Up To Standard" and are functionally Class 4 Town Highways

MILEAGE SUMMARY		
CLASS 2		
TH-1	8.600	
TH-2	3.890	
TH-3	4.490	
<b>TOTAL CLASS 2</b>	<b>16.980</b>	
CLASS 3		
<b>TOTAL CLASS 3</b>	<b>35.13</b>	
<b>TOTAL TOWN</b>	<b>52.110</b>	
<b>TOTAL STATE</b>	<b>0.000</b>	

**TOTAL, TRAVELED HIGHWAYS, FEB. 10, 2018: 52.110**  
(Excludes Class 4 and Legal Trail Mileage)



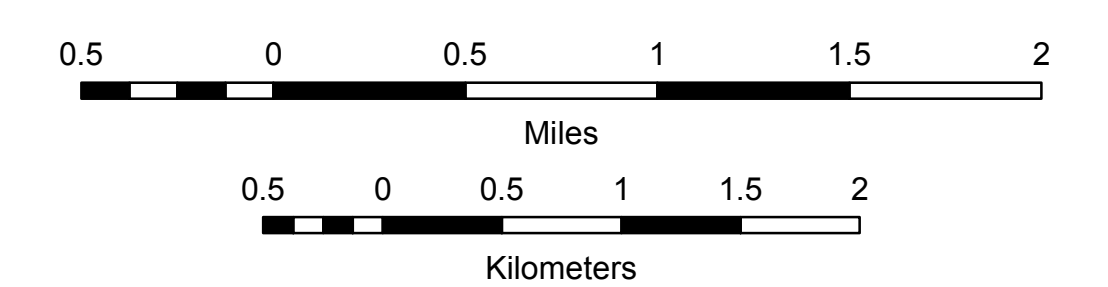
0 0.08 0.16 Miles



**VERMONT  
GENERAL HIGHWAY MAP  
Town of Lincoln  
ADDISON COUNTY**

Transportation District #5  
Prepared by the  
Vermont Agency of Transportation  
Division of Policy, Planning and Intermodal Development  
in cooperation with  
U.S. Department of Transportation  
Federal Highway Administration

Mileage as of February 10, 2018  
Map prepared July 25, 2018  
SCALE 1:31,680



- HIGHWAYS**
  - INTERSTATE
  - U.S. ROUTE
  - STATE ROUTE
  - CLASS 1
  - CLASS 2
  - CLASS 3
  - CLASS 4
  - LEGAL TRAIL
  - PARK AND RIDE
- INTERSTATE OR DIVIDED HIGHWAY
- STATE - HARD SURFACE OR PAVED
- TOWN - HARD SURFACE OR PAVED
- GRAVEL
- SOIL OR GRADED AND DRAINED EARTH
- UNIMPROVED OR PRIMITIVE
- IMPASSABLE OR UNTRAVELED
- LEGAL TRAIL
- DISCONTINUED
- HIGHWAY CLASS CHANGE
- RAILROAD
- INACTIVE RAILROAD
- PUBLIC LAND - NATIONAL FOREST
- PUBLIC LAND - STATE/MUNICIPAL
- NFR NATIONAL FOREST ROAD
- SFH STATE FOREST HIGHWAY

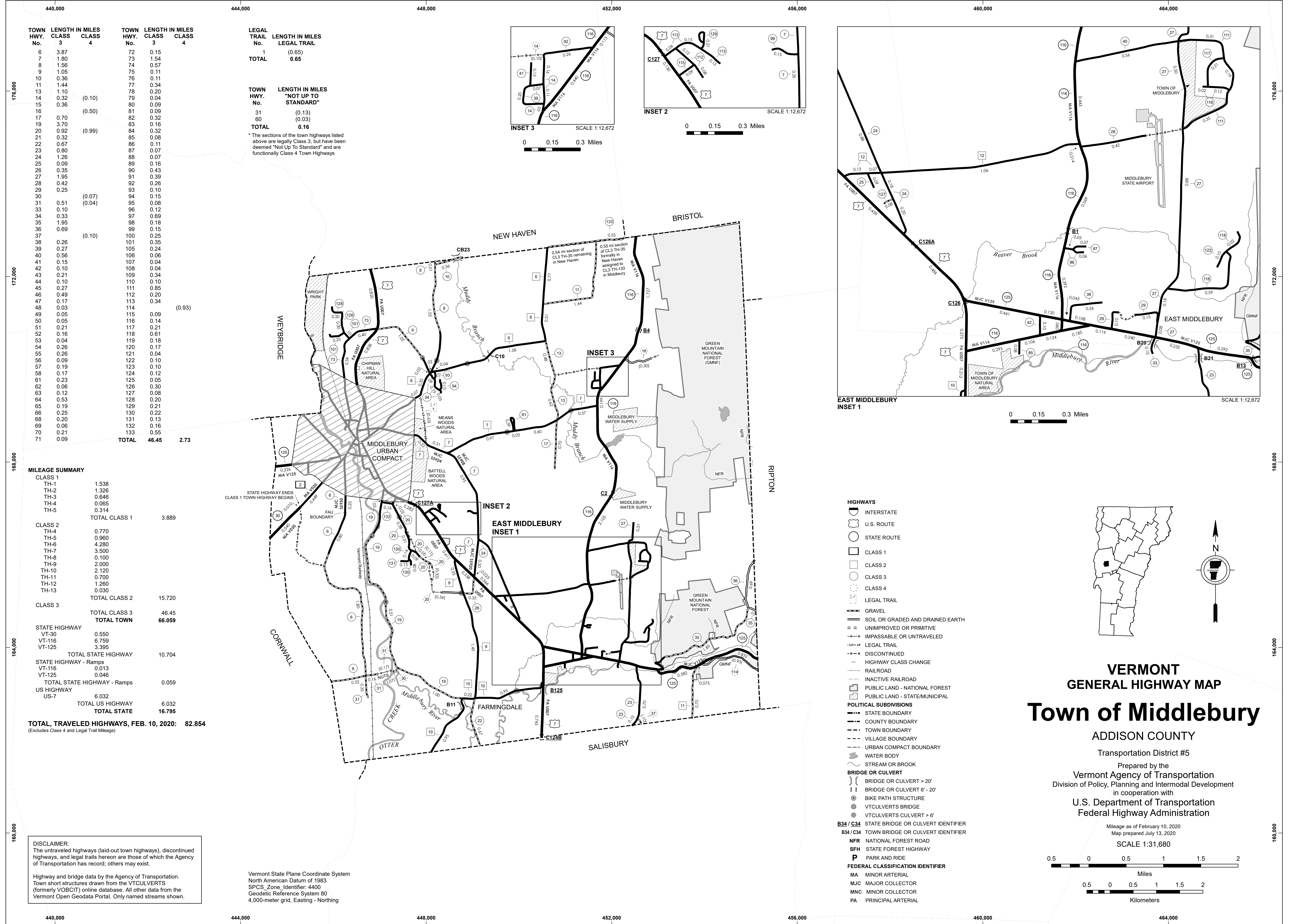
- POLITICAL SUBDIVISIONS**
  - STATE BOUNDARY
  - COUNTY BOUNDARY
  - TOWN BOUNDARY
  - VILLAGE BOUNDARY
  - URBAN COMPACT BOUNDARY
  - WATER BODY
  - STREAM OR BROOK
- BRIDGE OR CULVERT**
  - BRIDGE OR CULVERT > 20'
  - BRIDGE OR CULVERT 6' - 20'
  - BIKE PATH STRUCTURE
  - VT CULVERTS BRIDGE
  - VT CULVERTS CULVERT > 6'
  - B34 / C34 STATE BRIDGE OR CULVERT IDENTIFIER
  - B34 / C34 TOWN BRIDGE OR CULVERT IDENTIFIER

- FEDERAL CLASSIFICATION IDENTIFIER**
  - MA MINOR ARTERIAL
  - MJC MAJOR COLLECTOR
  - MNC MINOR COLLECTOR
  - PA PRINCIPAL ARTERIAL

**DISCLAIMER:**  
The untraveled highways (laid-out town highways), discontinued highways, and legal trails hereon are those of which the Agency of Transportation has record; others may exist.

Highway and bridge data by the Agency of Transportation. Town short structures drawn from the VTCULVERTS (formerly VOBCIT) online database. All other data from the Vermont Center for Geographic Information. Only named streams shown.

Vermont State Plane Coordinate System  
North American Datum of 1983  
SPCS\_Zone\_Identifier: 4400  
Geodetic Reference System 80  
4,000-meter grid, Easting - Northing



TOWN HWY. No.	LENGTH IN MILES CLASS 3	LENGTH IN MILES CLASS 4	TOWN HWY. No.	LENGTH IN MILES CLASS 3	LENGTH IN MILES CLASS 4
6	3.87		72	0.15	
7	1.80		73	1.54	
8	1.56		74	0.57	
9	1.05		75	0.11	
10	0.36		76	0.11	
11	1.44	(0.10)	77	0.34	
13	1.10		78	0.20	
14	0.32		79	0.04	
15	0.36	(0.50)	80	0.09	
16	0.70		81	0.09	
17	0.35		82	0.32	
19	3.70	(0.99)	83	0.16	
20	0.92		84	0.32	
21	0.32		85	0.08	
22	0.67		86	0.11	
23	0.80		87	0.07	
24	1.26		88	0.07	
25	0.09		89	0.16	
26	0.35		90	0.43	
27	1.95		91	0.39	
28	0.42		92	0.26	
29	0.25		93	0.10	
30		(0.07)	94	0.15	
31	0.51	(0.04)	95	0.08	
33	0.10		96	0.12	
34	0.33		97	0.69	
35	1.95		98	0.18	
36	0.69	(0.10)	99	0.15	
37			100	0.25	
38	0.26		101	0.35	
39	0.27		105	0.24	
40	0.56		106	0.06	
41	0.15		107	0.04	
42	0.10		108	0.04	
43	0.21		109	0.34	
44	0.10		110	0.10	
45	0.27		111	0.85	
46	0.49		112	0.20	
47	0.17		113	0.34	
48	0.03	(0.93)	114		
49	0.05		115	0.09	
50	0.05		116	0.14	
51	0.21		117	0.21	
52	0.16		118	0.61	
53	0.04		119	0.18	
54	0.26		120	0.17	
55	0.26		121	0.04	
56	0.09		122	0.10	
57	0.19		123	0.10	
58	0.17		124	0.12	
61	0.23		125	0.05	
62	0.06		126	0.30	
63	0.12		127	0.08	
64	0.53		128	0.20	
65	0.19		129	0.21	
66	0.25		130	0.22	
68	0.20		131	0.13	
69	0.06		132	0.16	
70	0.21		133	0.55	
71	0.09		134	0.09	
<b>TOTAL</b>	<b>46.45</b>	<b>2.73</b>			

LEGAL TRAIL No.	LENGTH IN MILES LEGAL TRAIL
1	(0.65)
<b>TOTAL</b>	<b>0.65</b>

TOWN HWY. No.	LENGTH IN MILES "NOT UP TO STANDARD"
31	(0.13)
60	(0.03)
<b>TOTAL</b>	<b>0.16</b>

\* The sections of the town highways listed above are legally Class 3, but have been deemed "Not Up To Standard" and are functionally Class 4 Town Highways

**MILEAGE SUMMARY**

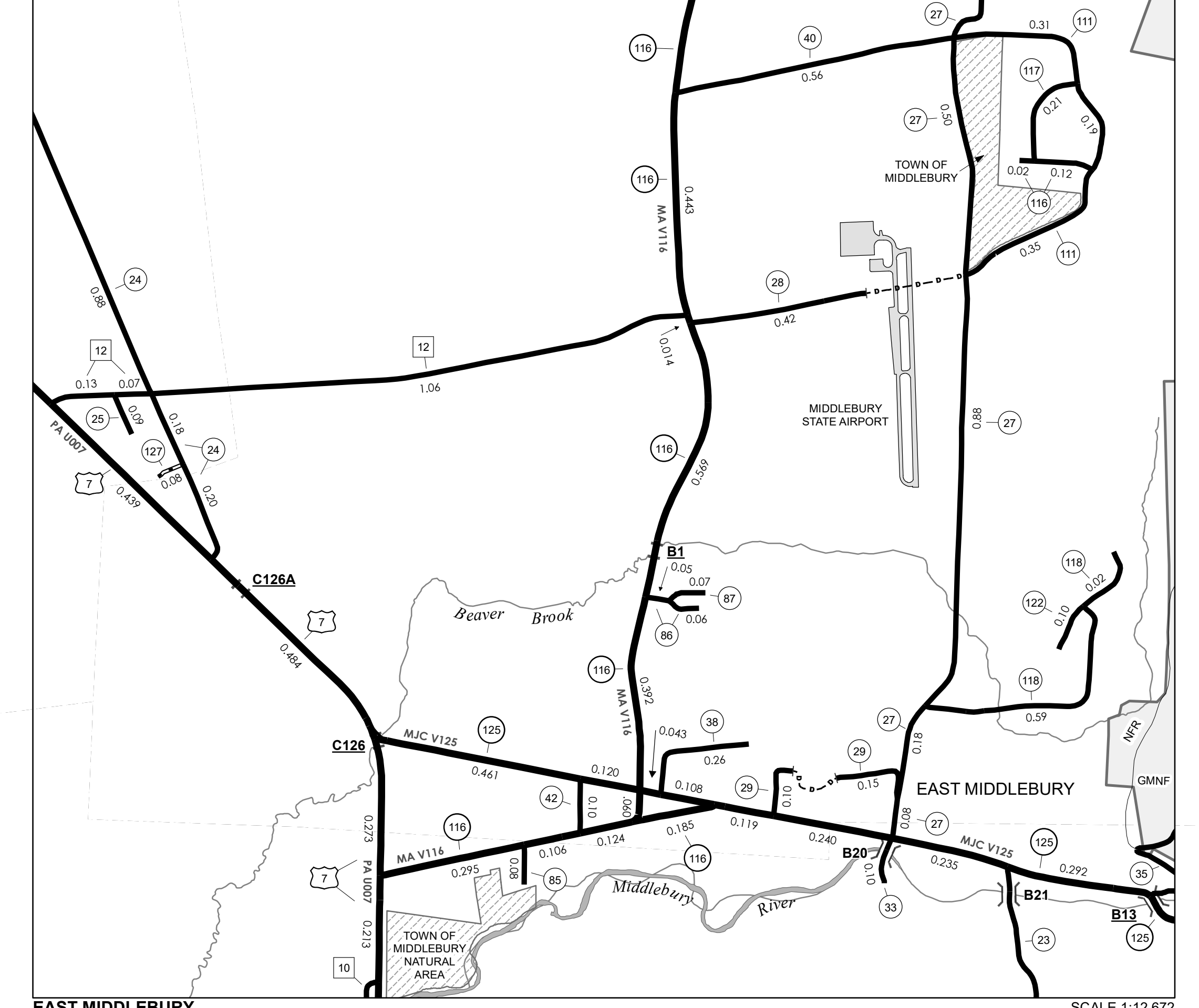

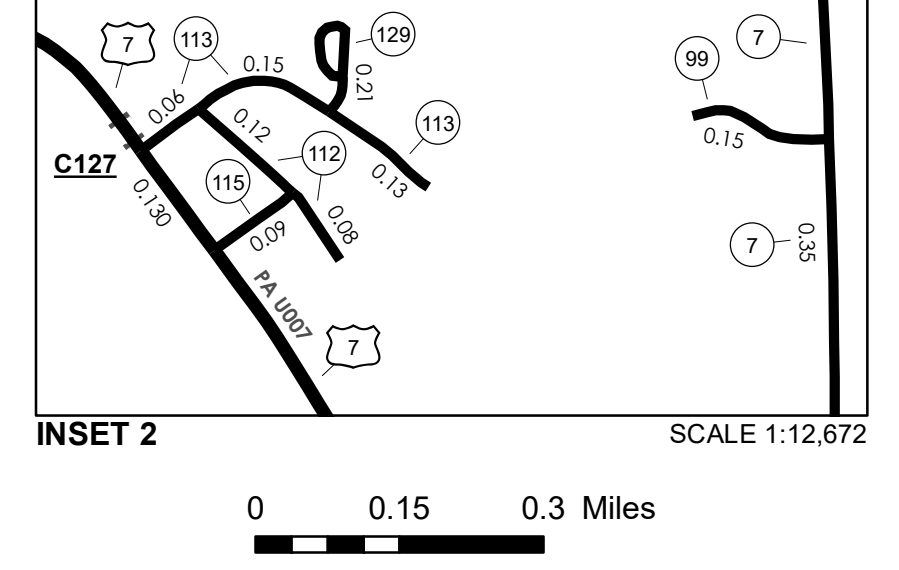
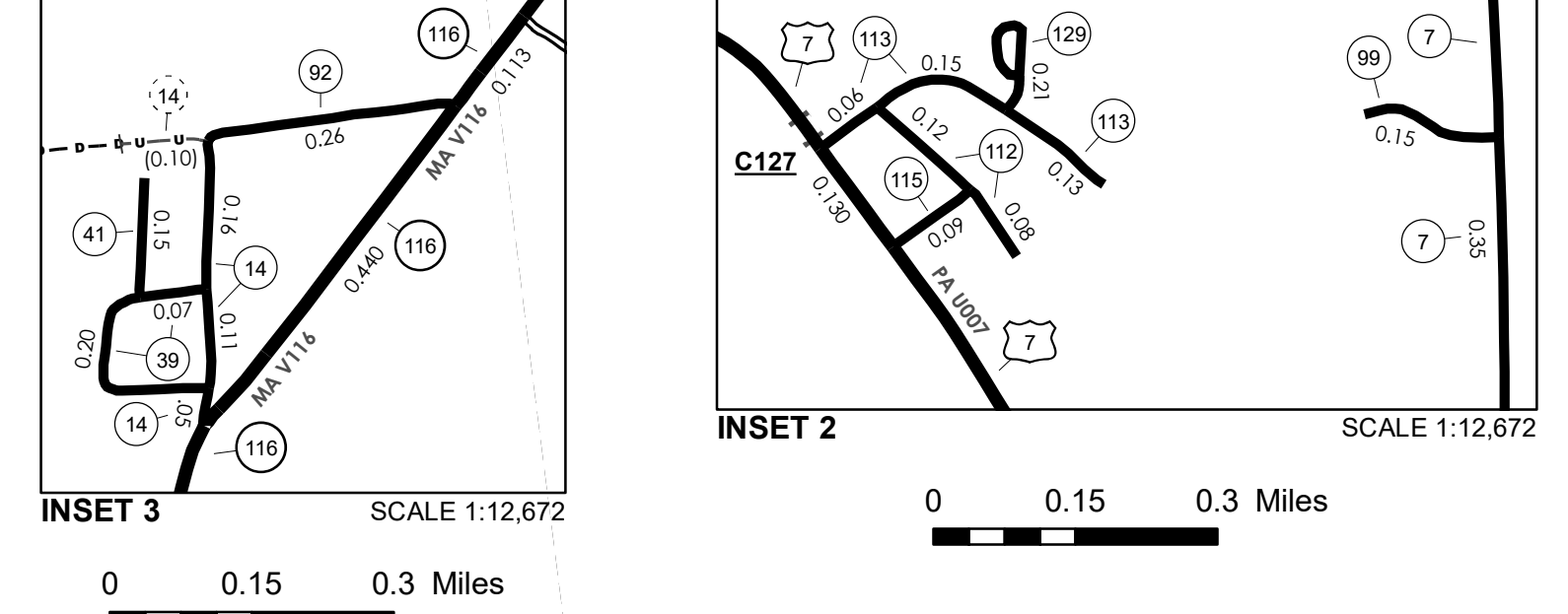
CLASS	LENGTH IN MILES	TOTAL CLASS	TOTAL TOWN
CLASS 1			
TH-1	1.538		
TH-2	1.326		
TH-3	0.646		
TH-4	0.065		
TH-5	0.314		
<b>TOTAL CLASS 1</b>	<b>3.889</b>		
CLASS 2			
TH-4	0.770		
TH-5	0.960		
TH-6	4.280		
TH-7	3.500		
TH-8	0.100		
TH-9	2.000		
TH-10	2.120		
TH-11	0.700		
TH-12	1.260		
TH-13	0.030		
<b>TOTAL CLASS 2</b>	<b>15.720</b>		
CLASS 3			
<b>TOTAL CLASS 3</b>	<b>46.45</b>		
<b>TOTAL TOWN</b>	<b>66.059</b>		
STATE HIGHWAY			
VT-30	0.550		
VT-116	6.759		
VT-125	3.395		
<b>TOTAL STATE HIGHWAY</b>	<b>10.704</b>		
STATE HIGHWAY - Ramps			
VT-116	0.013		
VT-125	0.046		
<b>TOTAL STATE HIGHWAY - Ramps</b>	<b>0.059</b>		
US HIGHWAY			
US-7	6.032		
<b>TOTAL US HIGHWAY</b>	<b>6.032</b>		
<b>TOTAL STATE</b>	<b>16.795</b>		

**TOTAL, TRAVELED HIGHWAYS, FEB. 10, 2020: 82.854**  
(Excludes Class 4 and Legal Trail Mileage)

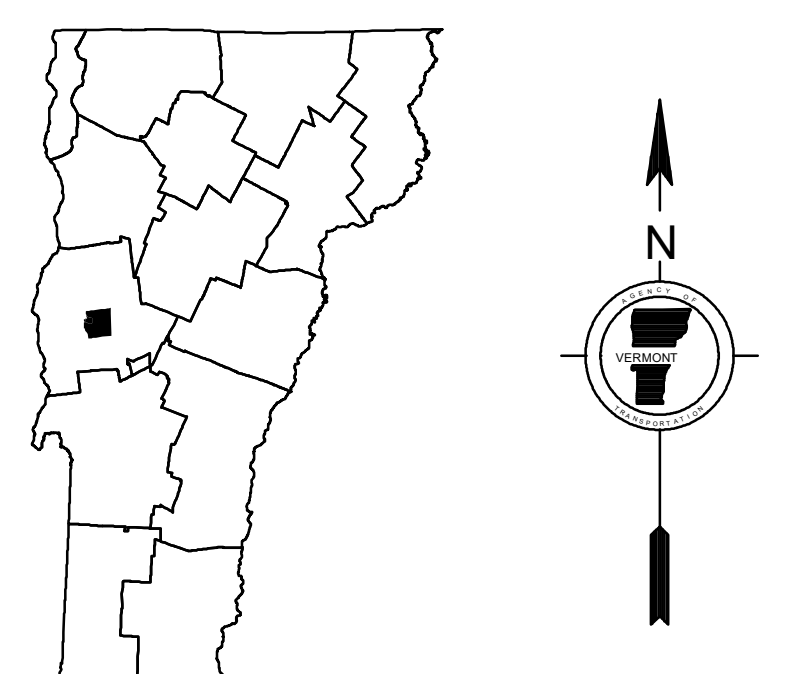
**DISCLAIMER:**  
The untraveled highways (laid-out town highways), discontinued highways, and legal trails herein are those of which the Agency of Transportation has record; others may exist.

Highway and bridge data by the Agency of Transportation.  
Town short structures drawn from the VTCULVERTS (formerly VOBCIT) online database. All other data from the Vermont Open Geodata Portal. Only named streams shown.

Vermont State Plane Coordinate System  
North American Datum of 1983  
SPCS\_Zone\_Identifier: 4400  
Geodetic Reference System 80  
4,000-meter grid, Easting - Northing

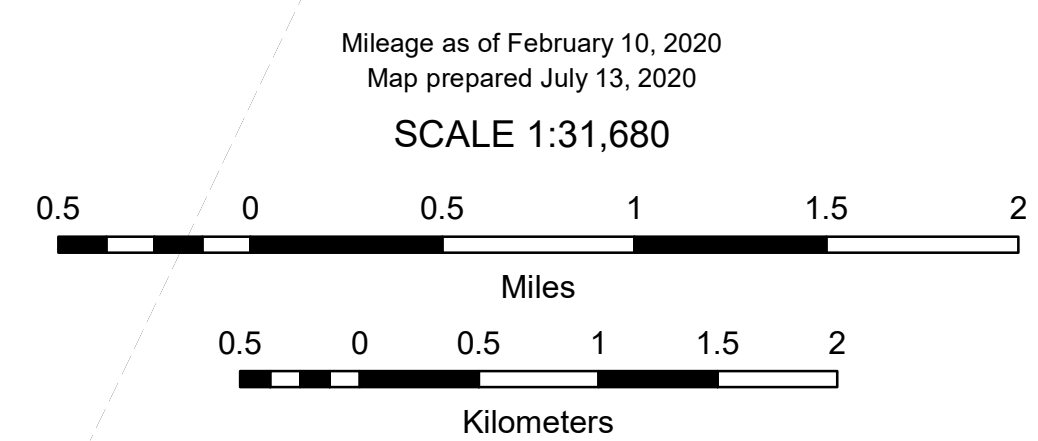


- HIGHWAYS**
- INTERSTATE
  - U.S. ROUTE
  - STATE ROUTE
  - CLASS 1
  - CLASS 2
  - CLASS 3
  - CLASS 4
  - LEGAL TRAIL
  - GRAVEL
  - SOIL OR GRADED AND DRAINED EARTH
  - UNIMPROVED OR PRIMITIVE
  - IMPASSABLE OR UNTRAVELED
  - LEGAL TRAIL
  - DISCONTINUED
  - HIGHWAY CLASS CHANGE
  - RAILROAD
  - INACTIVE RAILROAD
  - PUBLIC LAND - NATIONAL FOREST
  - PUBLIC LAND - STATE/MUNICIPAL
- POLITICAL SUBDIVISIONS**
- STATE BOUNDARY
  - COUNTY BOUNDARY
  - TOWN BOUNDARY
  - VILLAGE BOUNDARY
  - URBAN COMPACT BOUNDARY
  - WATER BODY
  - STREAM OR BROOK
- BRIDGE OR CULVERT**
- BRIDGE OR CULVERT > 20'
  - BRIDGE OR CULVERT 6' - 20'
  - BIKE PATH STRUCTURE
  - VT CULVERTS BRIDGE
  - VT CULVERTS CULVERT > 6'
- B34 / C34** STATE BRIDGE OR CULVERT IDENTIFIER  
**B34 / C34** TOWN BRIDGE OR CULVERT IDENTIFIER
- NFR** NATIONAL FOREST ROAD  
**SFH** STATE FOREST HIGHWAY  
**P** PARK AND RIDE
- FEDERAL CLASSIFICATION IDENTIFIER**
- MA MINOR ARTERIAL
  - MJC MAJOR COLLECTOR
  - MNC MINOR COLLECTOR
  - PA PRINCIPAL ARTERIAL



**VERMONT GENERAL HIGHWAY MAP**  
**Town of Middlebury**  
 ADDISON COUNTY  
 Transportation District #5

Prepared by the  
 Vermont Agency of Transportation  
 Division of Policy, Planning and Intermodal Development  
 in cooperation with  
 U.S. Department of Transportation  
 Federal Highway Administration



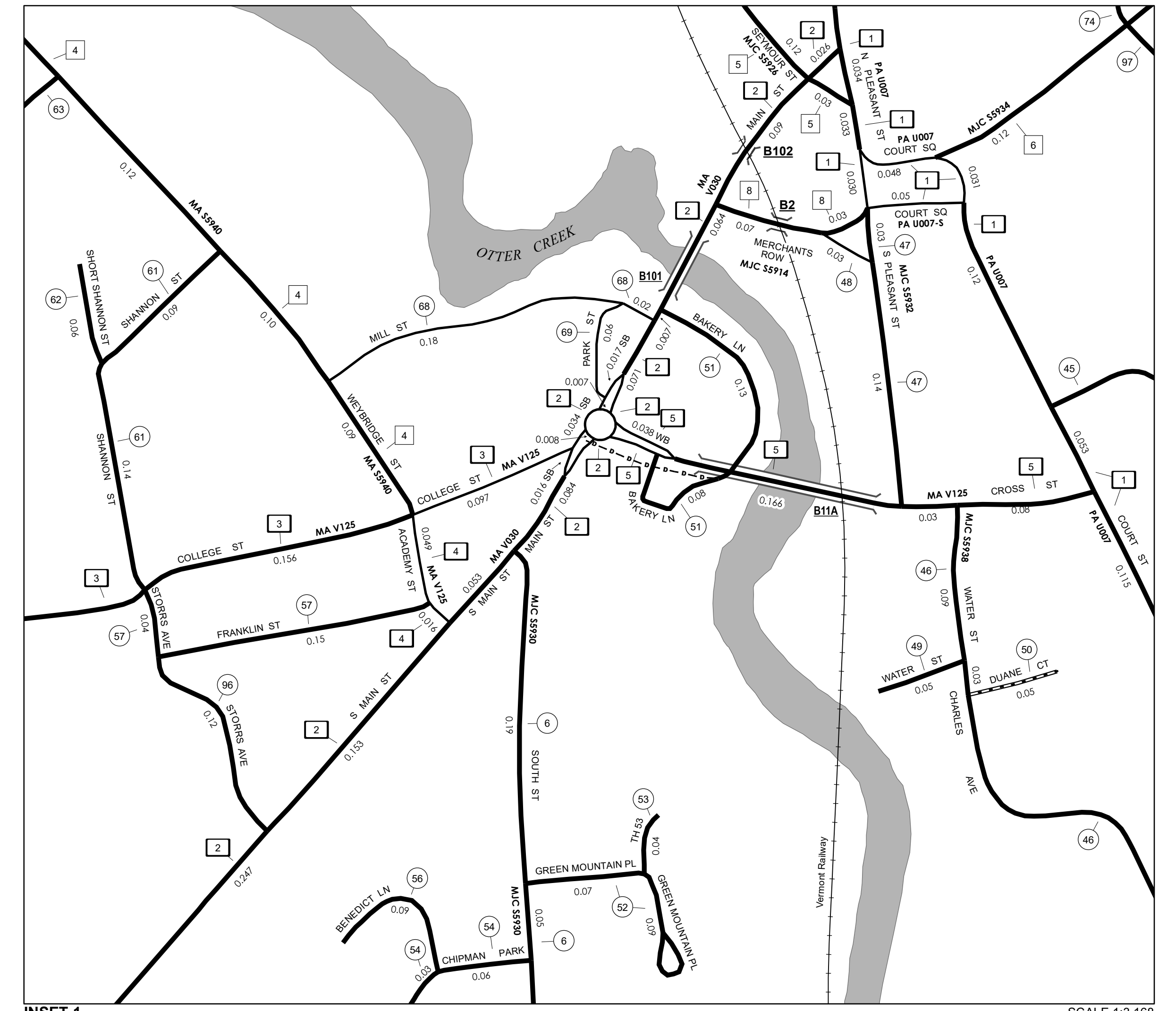
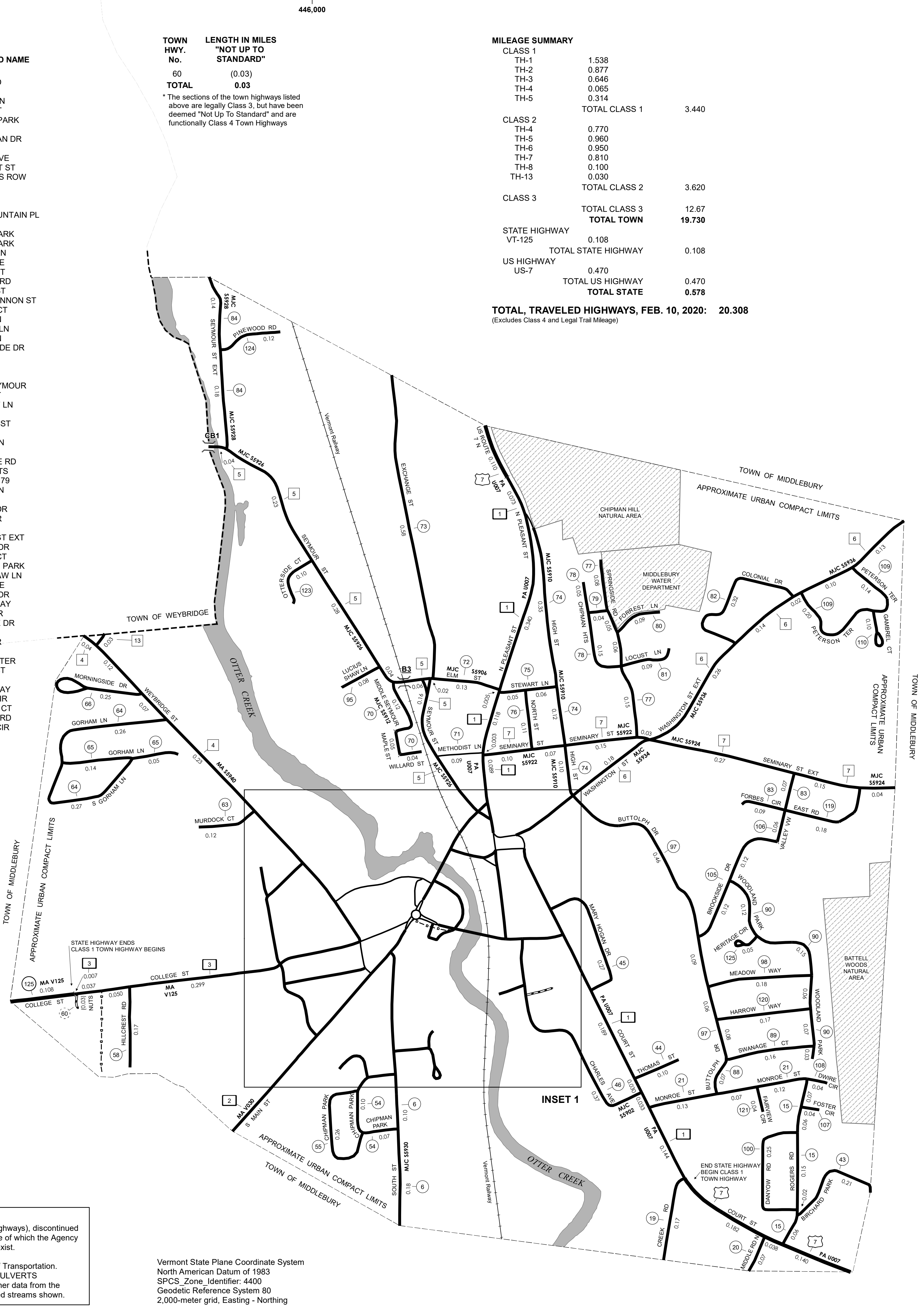
TOWN HWY. No.	LENGTH IN MILES CLASS 3	CLASS 4	TOWN ROAD NAME
6	0.52		SOUTH ST
15	0.36		ROGERS RD
19	0.17		CREEK RD
20	0.07		MIDDLE RD N
21	0.32		MONROE ST
43	0.21		BIRCHARD PARK
44	0.10		THOMAS ST
45	0.27		MARY HOGAN DR
46	0.09		WATER ST
46	0.40		CHARLES AVE
47	0.17		S PLEASANT ST
48	0.03		MERCHANTS ROW
49	0.05		WATER ST
50	0.05		DUANE CT
51	0.21		BAKERY LN
52	0.16		GREEN MOUNTAIN PL
53	0.04		TH 53
54	0.26		CHIPMAN PARK
55	0.26		CHIPMAN PARK
56	0.09		BENEDICT LN
57	0.04		STORRS AVE
57	0.15		FRANKLIN ST
58	0.17		HILLCREST RD
61	0.23		SHANNON ST
62	0.06		SHORT SHANNON ST
63	0.12		MURDOCK CT
64	0.26		GORHAM LN
64	0.27		S GORHAM LN
65	0.19		GORHAM LN
66	0.25		MORNINGSIDE DR
68	0.20		MILL ST
69	0.06		PARK ST
70	0.05		MAPLE ST
70	0.12		MIDDLE SEYMOUR
70	0.04		WILLARD ST
71	0.09		METHODIST LN
72	0.15		ELM ST
73	0.58		EXCHANGE ST
74	0.57		HIGH ST
75	0.11		STEWART LN
76	0.11		NORTH ST
77	0.34		SPRINGSIDE RD
78	0.20		CHIPMAN HTS
79	0.04		TOWN HWY 79
80	0.09		FORREST LN
81	0.09		LOCUST LN
82	0.32		COLONIAL DR
83	0.09		FORBES CIR
83	0.07		VALLEY VW
84	0.32		SEYMOUR ST EXT
88	0.07		BUTTOLPH DR
89	0.16		SWANAGE CT
90	0.43		WOODLAND PARK
95	0.08		LUCIUS SHAW LN
96	0.12		STORRS AVE
97	0.69		BUTTOLPH DR
98	0.18		MEADOW WAY
100	0.25		DANFORTH DR
105	0.24		BROOKSIDE DR
106	0.06		VALLEY VW
107	0.04		FOSTER CIR
108	0.04		DWIRE CIR
109	0.34		PETERSON TER
110	0.10		GAMBREL CT
119	0.18		EAST RD
120	0.17		HARROW WAY
121	0.04		FAIRVIEW CIR
123	0.10		OTTERSIDE CT
124	0.12		PINEWOOD RD
125	0.05		HERITAGE CIR
<b>TOTAL</b>	<b>12.67</b>	<b>0.00</b>	

TOWN HWY. No.	LENGTH IN MILES "NOT UP TO STANDARD"
60	(0.03)
<b>TOTAL</b>	<b>0.03</b>

\* The sections of the town highways listed above are legally Class 3, but have been deemed "Not Up To Standard" and are functionally Class 4 Town Highways

MILEAGE SUMMARY			
CLASS 1			
TH-1	1.538		
TH-2	0.877		
TH-3	0.646		
TH-4	0.065		
TH-5	0.314		
<b>TOTAL CLASS 1</b>	<b>3.440</b>		
CLASS 2			
TH-4	0.770		
TH-5	0.960		
TH-6	0.950		
TH-7	0.810		
TH-8	0.100		
TH-13	0.030		
<b>TOTAL CLASS 2</b>	<b>3.620</b>		
CLASS 3			
<b>TOTAL CLASS 3</b>	<b>12.67</b>		
<b>TOTAL TOWN</b>	<b>19.730</b>		
STATE HIGHWAY			
VT-125	0.108		
<b>TOTAL STATE HIGHWAY</b>	<b>0.108</b>		
US HIGHWAY			
US-7	0.470		
<b>TOTAL US HIGHWAY</b>	<b>0.470</b>		
<b>TOTAL STATE</b>	<b>0.578</b>		

**TOTAL, TRAVELED HIGHWAYS, FEB. 10, 2020: 20.308**  
(Excludes Class 4 and Legal Trail Mileage)



- HIGHWAYS**
  - INTERSTATE OR DIVIDED HIGHWAY
  - STATE - HARD SURFACE OR PAVED
  - TOWN - HARD SURFACE OR PAVED
  - GRAVEL
  - SOIL OR GRADED AND DRAINED EARTH
  - UNIMPROVED OR PRIMITIVE
  - IMPASSABLE OR UNTRAVELED
  - LEGAL TRAIL
  - DISCONTINUED
  - HIGHWAY CLASS CHANGE
  - RAILROAD
  - INACTIVE RAILROAD
  - PUBLIC LAND - NATIONAL FOREST
  - PUBLIC LAND - STATE/MUNICIPAL
  - NFR NATIONAL FOREST ROAD
  - SFH STATE FOREST HIGHWAY
- POLITICAL SUBDIVISIONS**
  - STATE BOUNDARY
  - COUNTY BOUNDARY
  - TOWN BOUNDARY
  - VILLAGE BOUNDARY
  - URBAN COMPACT BOUNDARY
  - WATER BODY
  - STREAM OR BROOK
- BRIDGE OR CULVERT**
  - BRIDGE OR CULVERT > 20'
  - BRIDGE OR CULVERT 6' - 20'
  - BIKE PATH STRUCTURE
  - VT CULVERTS BRIDGE
  - VT CULVERTS CULVERT > 6'
- FEDERAL CLASSIFICATION IDENTIFIER**
  - MA MINOR ARTERIAL
  - MJC MAJOR COLLECTOR
  - MNC MINOR COLLECTOR
  - PA PRINCIPAL ARTERIAL
- STATE BRIDGE OR CULVERT IDENTIFIER**
  - B34 / C34 STATE BRIDGE OR CULVERT IDENTIFIER
  - B34 / C34 TOWN BRIDGE OR CULVERT IDENTIFIER

# VERMONT GENERAL HIGHWAY MAP

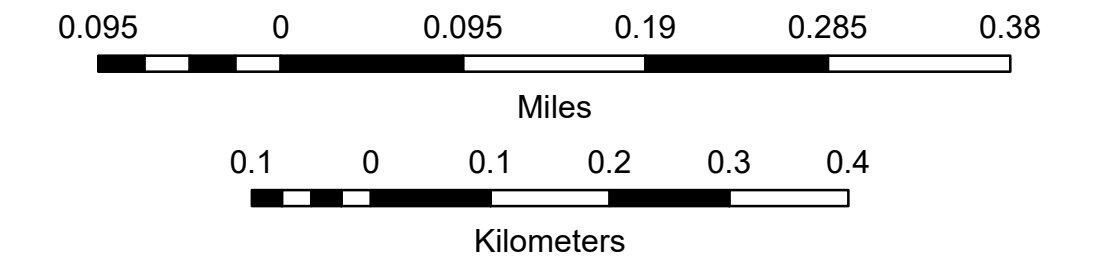
## Urban Compact of Middlebury

ADDISON COUNTY  
Transportation District #5

Prepared by the  
Vermont Agency of Transportation  
Division of Policy, Planning and Intermodal Development  
in cooperation with  
U.S. Department of Transportation  
Federal Highway Administration

Mileage as of February 10, 2020  
Map prepared July 13, 2020

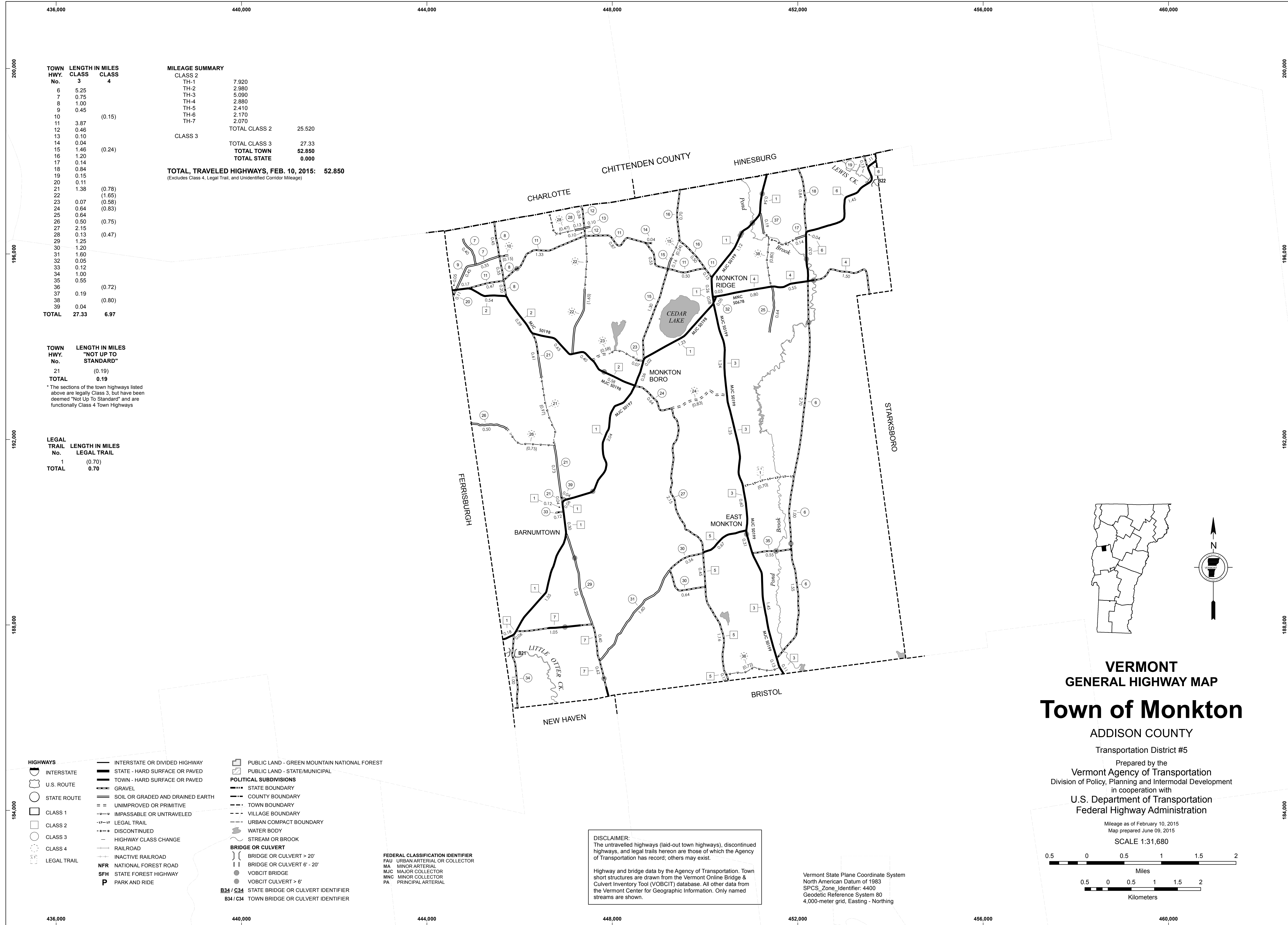
SCALE 1:6,336



**DISCLAIMER:**  
The untraveled highways (laid-out town highways), discontinued highways, and legal trails herein are those of which the Agency of Transportation has record; others may exist.

Highway and bridge data by the Agency of Transportation.  
Town short structures drawn from the VTCULVERTS (formerly VOBCIT) online database. All other data from the Vermont Open Geodata Portal. Only named streams shown.

Vermont State Plane Coordinate System  
North American Datum of 1983  
SPCS\_Zone\_Identifier: 4400  
Geodetic Reference System 80  
2,000-meter grid, Easting - Northing



TOWN HWY. No.	LENGTH IN MILES CLASS 3	LENGTH IN MILES CLASS 4
6	5.25	
7	0.75	
8	1.00	
9	0.45	
10		(0.15)
11	3.87	
12	0.46	
13	0.10	
14	0.04	
15	1.46	(0.24)
16	1.20	
17	0.14	
18	0.84	
19	0.15	
20	0.11	
21	1.38	(0.78)
22		(1.65)
23	0.07	(0.58)
24	0.64	(0.83)
25	0.64	
26	0.50	(0.75)
27	2.15	
28	0.13	(0.47)
29	1.25	
30	1.20	
31	1.60	
32	0.05	
33	0.12	
34	1.00	
35	0.55	
36		(0.72)
37	0.19	(0.80)
38		
39	0.04	
<b>TOTAL</b>	<b>27.33</b>	<b>6.97</b>

**MILEAGE SUMMARY**

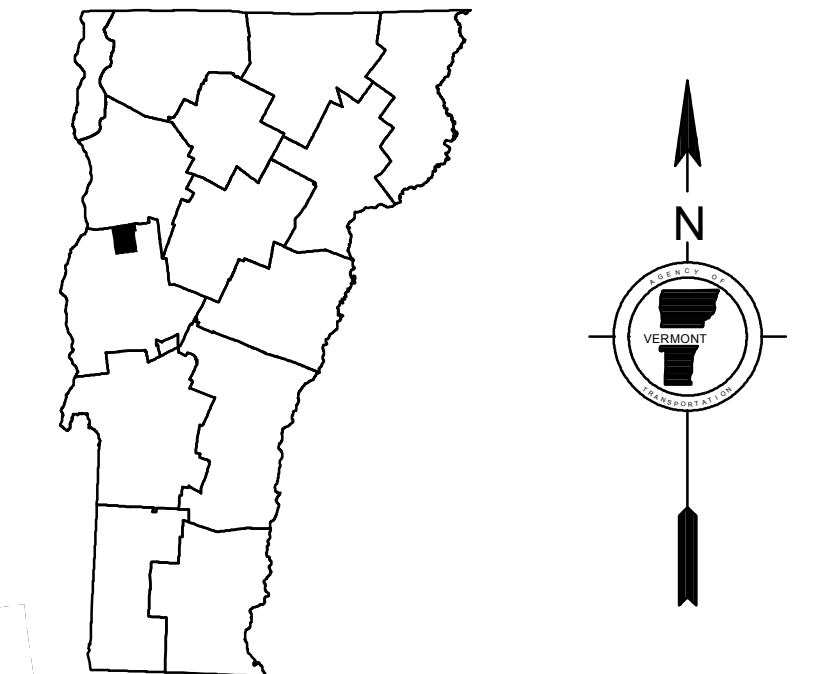
CLASS	Length	Total
CLASS 2	7.920	
TH-1	2.980	
TH-2	5.090	
TH-3	2.880	
TH-4	2.410	
TH-5	2.170	
TH-6	2.070	
TH-7		
<b>TOTAL CLASS 2</b>		<b>25.520</b>
CLASS 3		
<b>TOTAL CLASS 3</b>		<b>27.33</b>
<b>TOTAL TOWN</b>		<b>52.850</b>
<b>TOTAL STATE</b>		<b>0.000</b>

**TOTAL TRAVELED HIGHWAYS, FEB. 10, 2015: 52.850**  
 (Excludes Class 4, Legal Trail, and Unidentified Corridor Mileage)

TOWN HWY. No.	LENGTH IN MILES "NOT UP TO STANDARD"
21	(0.19)
<b>TOTAL</b>	<b>0.19</b>

\* The sections of the town highways listed above are legally Class 3, but have been deemed "Not Up To Standard" and are functionally Class 4 Town Highways

LEGAL TRAIL No.	LENGTH IN MILES LEGAL TRAIL
1	(0.70)
<b>TOTAL</b>	<b>0.70</b>



**VERMONT GENERAL HIGHWAY MAP**  
**Town of Monkton**

ADDISON COUNTY

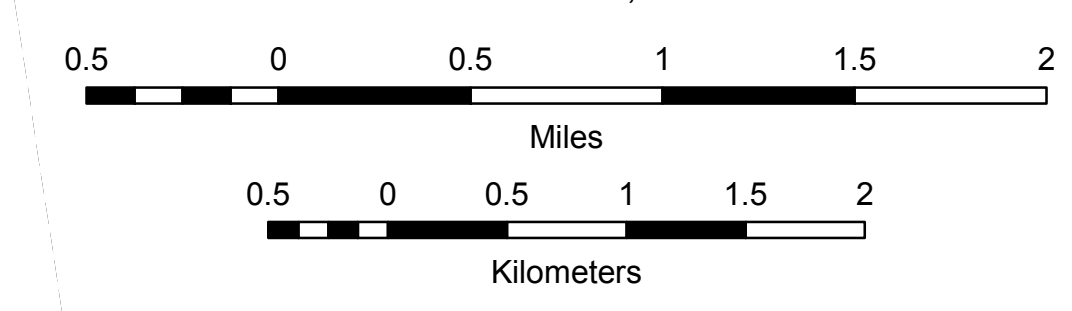
Transportation District #5

Prepared by the  
 Vermont Agency of Transportation  
 Division of Policy, Planning and Intermodal Development  
 in cooperation with

U.S. Department of Transportation  
 Federal Highway Administration

Mileage as of February 10, 2015  
 Map prepared June 09, 2015

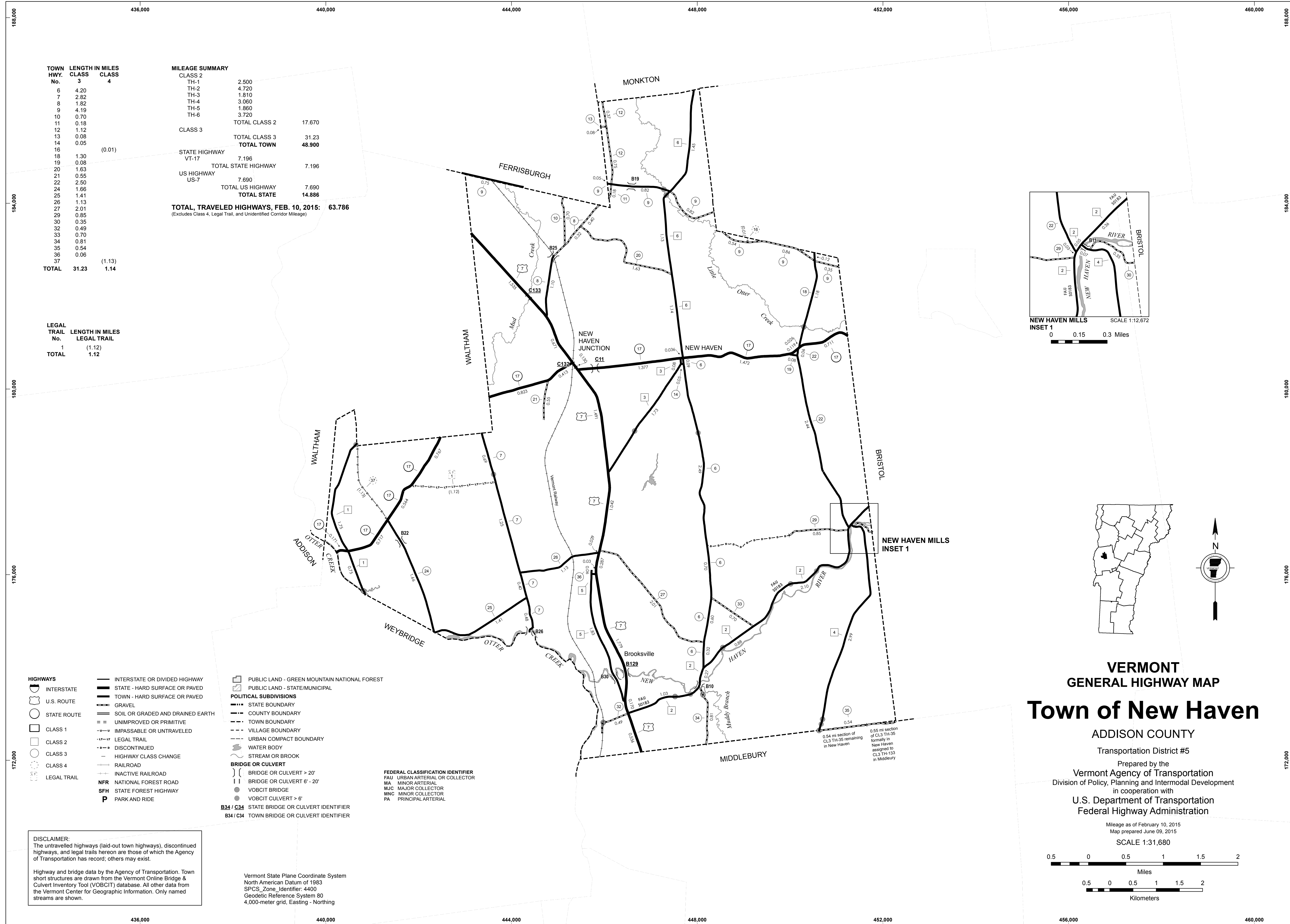
SCALE 1:31,680



**DISCLAIMER:**  
 The untraveled highways (laid-out town highways), discontinued highways, and legal trails hereon are those of which the Agency of Transportation has record; others may exist.

Highway and bridge data by the Agency of Transportation. Town short structures are drawn from the Vermont Online Bridge & Culvert Inventory Tool (VOBCIT) database. All other data from the Vermont Center for Geographic Information. Only named streams are shown.

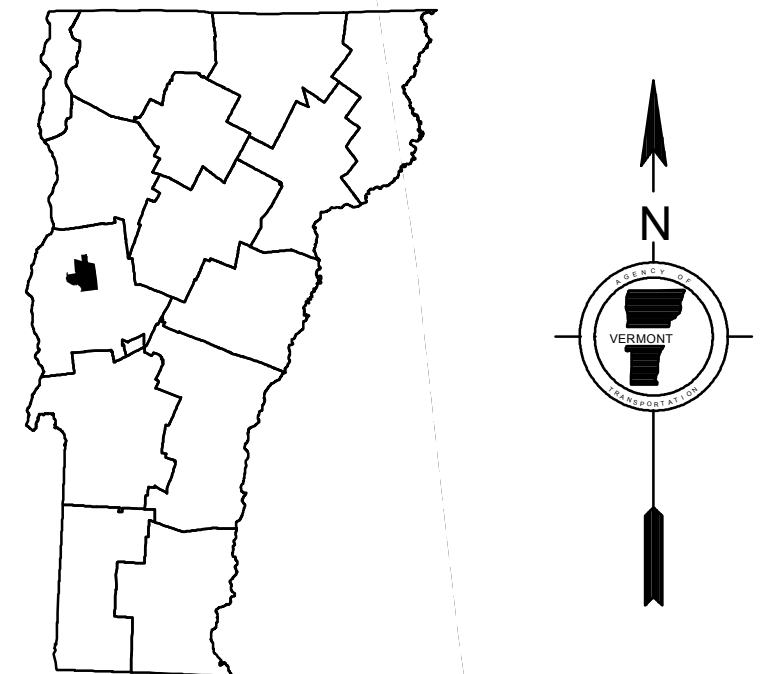
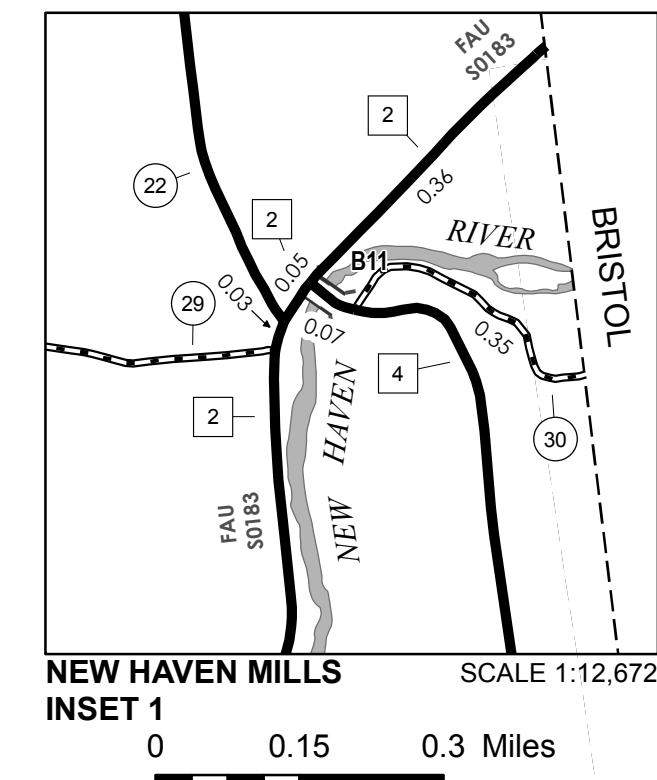
- HIGHWAYS**
- INTERSTATE
  - U.S. ROUTE
  - STATE ROUTE
  - CLASS 1
  - CLASS 2
  - CLASS 3
  - CLASS 4
  - LEGAL TRAIL
  - INTERSTATE OR DIVIDED HIGHWAY
  - STATE - HARD SURFACE OR PAVED
  - TOWN - HARD SURFACE OR PAVED
  - GRAVEL
  - SOIL OR GRADED AND DRAINED EARTH
  - UNIMPROVED OR PRIMITIVE
  - IMPASSABLE OR UNTRAVELED
  - LEGAL TRAIL
  - DISCONTINUED
  - HIGHWAY CLASS CHANGE
  - RAILROAD
  - INACTIVE RAILROAD
  - NATIONAL FOREST ROAD
  - STATE FOREST HIGHWAY
  - PARK AND RIDE
- POLITICAL SUBDIVISIONS**
- STATE BOUNDARY
  - COUNTY BOUNDARY
  - TOWN BOUNDARY
  - VILLAGE BOUNDARY
  - URBAN COMPACT BOUNDARY
  - WATER BODY
  - STREAM OR BROOK
- BRIDGE OR CULVERT**
- BRIDGE OR CULVERT > 20'
  - BRIDGE OR CULVERT 6' - 20'
  - VOBCIT BRIDGE
  - VOBCIT CULVERT > 6'
  - STATE BRIDGE OR CULVERT IDENTIFIER
  - TOWN BRIDGE OR CULVERT IDENTIFIER
- FEDERAL CLASSIFICATION IDENTIFIER**
- FAU URBAN ARTERIAL OR COLLECTOR
  - MA MINOR ARTERIAL
  - MJC MAJOR COLLECTOR
  - MNC MINOR COLLECTOR
  - PA PRINCIPAL ARTERIAL
- PUBLIC LAND - GREEN MOUNTAIN NATIONAL FOREST**
- PUBLIC LAND - STATE/MUNICIPAL**



TOWN HWY. No.	LENGTH IN MILES CLASS 3	LENGTH IN MILES CLASS 4
6	4.20	
7	2.82	
8	1.82	
9	4.19	
10	0.70	
11	0.18	
12	1.12	
13	0.08	
14	0.05	
16	1.30	(0.01)
18	0.08	
20	1.63	
21	0.55	
22	2.50	
24	1.66	
25	1.41	
26	1.13	
27	2.01	
29	0.85	
30	0.35	
32	0.49	
33	0.70	
34	0.81	
35	0.54	
36	0.06	
37		(1.13)
<b>TOTAL</b>	<b>31.23</b>	<b>1.14</b>

MILEAGE SUMMARY		
CLASS 2		
TH-1	2.500	
TH-2	4.720	
TH-3	1.810	
TH-4	3.060	
TH-5	1.860	
TH-6	3.720	
<b>TOTAL CLASS 2</b>	<b>17.670</b>	
CLASS 3		
<b>TOTAL CLASS 3</b>	<b>31.23</b>	
<b>TOTAL TOWN</b>	<b>48.900</b>	
STATE HIGHWAY		
VT-17	7.196	
<b>TOTAL STATE HIGHWAY</b>	<b>7.196</b>	
US HIGHWAY		
US-7	7.690	
<b>TOTAL US HIGHWAY</b>	<b>7.690</b>	
<b>TOTAL STATE</b>	<b>14.886</b>	
<b>TOTAL, TRAVELED HIGHWAYS, FEB. 10, 2015:</b>	<b>63.786</b>	
<small>(Excludes Class 4, Legal Trail, and Unidentified Corridor Mileage)</small>		

LEGAL TRAIL No.	LENGTH IN MILES LEGAL TRAIL
1	(1.12)
<b>TOTAL</b>	<b>1.12</b>



# VERMONT GENERAL HIGHWAY MAP

## Town of New Haven

ADDISON COUNTY

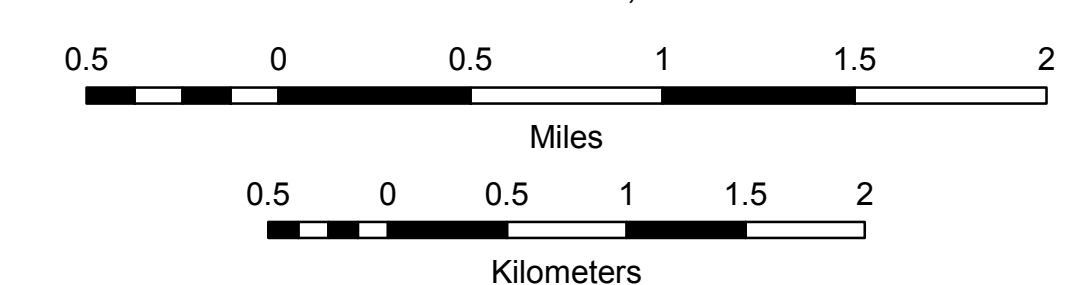
Transportation District #5

Prepared by the  
Vermont Agency of Transportation  
Division of Policy, Planning and Intermodal Development  
in cooperation with

U.S. Department of Transportation  
Federal Highway Administration

Mileage as of February 10, 2015  
Map prepared June 09, 2015

SCALE 1:31,680



**DISCLAIMER:**  
The untraveled highways (laid-out town highways), discontinued highways, and legal trails hereon are those of which the Agency of Transportation has record; others may exist.

Highway and bridge data by the Agency of Transportation. Town short structures are drawn from the Vermont Online Bridge & Culvert Inventory Tool (VOBCIT) database. All other data from the Vermont Center for Geographic Information. Only named streams are shown.

Vermont State Plane Coordinate System  
North American Datum of 1983  
SPCS\_Zone\_Identifier: 4400  
Geodetic Reference System 80  
4,000-meter grid, Easting - Northing

TOWN HWY. No.	LENGTH IN MILES CLASS 3	CLASS 4
4	6.30	
5	1.40	
6	1.60	
7	0.10	
8	0.95	
9	0.45	
10	1.35	
11		(0.40)
13	0.08	
14	2.90	
15	1.45	
16	0.30	
17	0.20	
18	0.35	
19	1.17	
20	0.11	(0.50)
21	2.15	
23	1.14	
24	1.60	
25	2.16	
26	0.50	
27	2.55	
29	0.32	
30	0.20	(0.04)
32	2.38	
33	0.20	
34	0.70	
35	0.80	
36	2.50	
37	0.35	
38	0.33	
39	1.35	
40	3.40	
41	1.20	(0.16)
42	2.90	
43	1.85	
44	2.10	
45	0.07	
<b>TOTAL</b>	<b>49.46</b>	<b>1.10</b>

**MILEAGE SUMMARY**

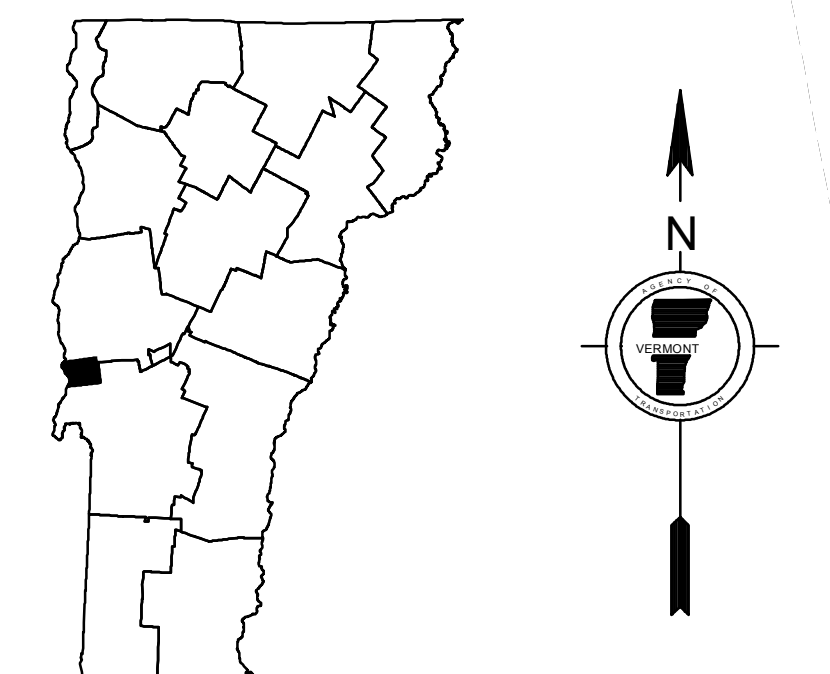
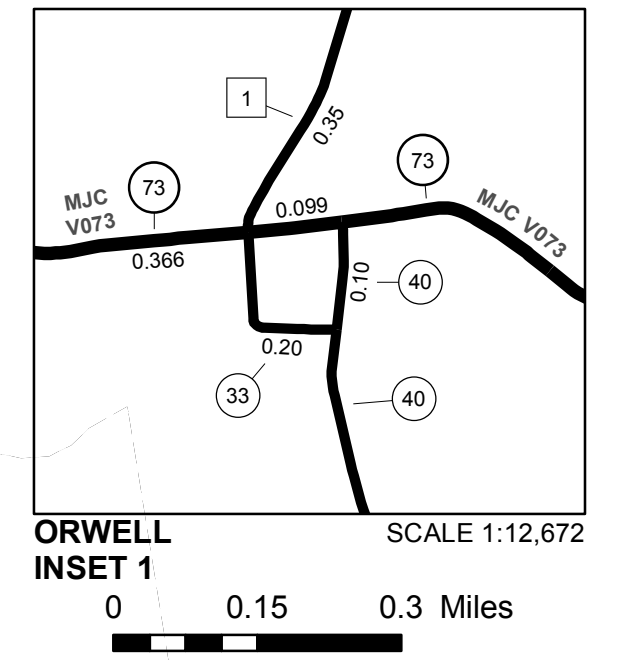
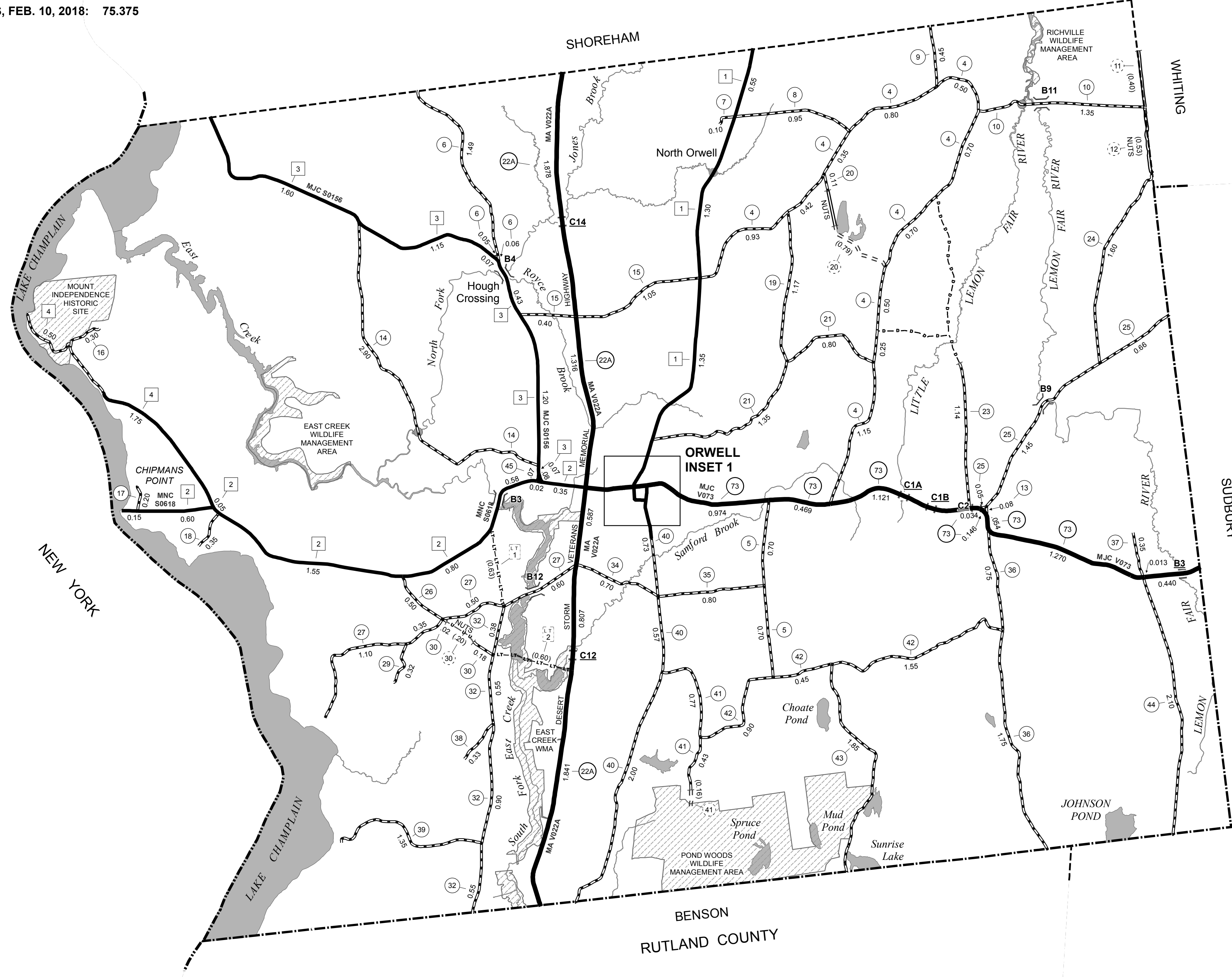
CLASS 2		
TH-1	3.550	
TH-2	4.100	
TH-3	4.600	
TH-4	2.250	
<b>TOTAL CLASS 2</b>	<b>14.500</b>	
CLASS 3		
<b>TOTAL CLASS 3</b>	<b>49.46</b>	
<b>TOTAL TOWN</b>	<b>63.960</b>	
STATE HIGHWAY		
VT-22A	6.429	
VT-73	4.986	
<b>TOTAL STATE HIGHWAY</b>	<b>11.415</b>	
<b>TOTAL STATE</b>	<b>11.415</b>	

**TOTAL, TRAVELED HIGHWAYS, FEB. 10, 2018: 75.375**  
(Excludes Class 4 and Legal Trail Mileage)

TOWN HWY. No.	LENGTH IN MILES "NOT UP TO STANDARD"
12	(0.53)
20	(0.29)
30	(0.16)
<b>TOTAL</b>	<b>0.98</b>

\* The sections of the town highways listed above are legally Class 3, but have been deemed "Not Up To Standard" and are functionally Class 4 Town Highways

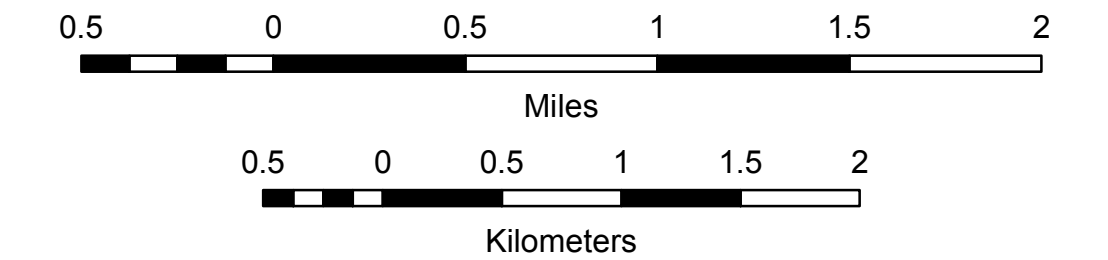
LEGAL TRAIL No.	LENGTH IN MILES LEGAL TRAIL
1	(0.63)
2	(0.60)
<b>TOTAL</b>	<b>1.23</b>



**VERMONT  
GENERAL HIGHWAY MAP**  
**Town of Orwell**  
ADDISON COUNTY  
Transportation District #3

Prepared by the  
**Vermont Agency of Transportation**  
Division of Policy, Planning and Intermodal Development  
in cooperation with  
**U.S. Department of Transportation  
Federal Highway Administration**

Mileage as of February 10, 2018  
Map prepared July 25, 2018  
**SCALE 1:31,680**



- |                     |                                    |   |
|---------------------|------------------------------------|---|
| <b>HIGHWAYS</b>     | — INTERSTATE OR DIVIDED HIGHWAY    | <b>POLITICAL SUBDIVISIONS</b>                       |
| — INTERSTATE        | — STATE - HARD SURFACE OR PAVED    | --- STATE BOUNDARY                                  |
| — U.S. ROUTE        | — TOWN - HARD SURFACE OR PAVED     | --- COUNTY BOUNDARY                                 |
| — STATE ROUTE       | — GRAVEL                           | --- TOWN BOUNDARY                                   |
| — CLASS 1           | — SOIL OR GRADED AND DRAINED EARTH | --- VILLAGE BOUNDARY                                |
| — CLASS 2           | — UNIMPROVED OR PRIMITIVE          | --- URBAN COMPACT BOUNDARY                          |
| — CLASS 3           | — IMPASSABLE OR UNTRAVELED         | — WATER BODY  |
| — CLASS 4           | — LEGAL TRAIL                      | — STREAM OR BROOK                                   |
| — LEGAL TRAIL       | — DISCONTINUED                     | <b>BRIDGE OR CULVERT</b>                            |
| — INACTIVE RAILROAD | — HIGHWAY CLASS CHANGE             | — BRIDGE OR CULVERT > 20'                           |
| — PARK AND RIDE     | — RAILROAD                         | — BRIDGE OR CULVERT 6' - 20'                        |
|                     | — INACTIVE RAILROAD                | — BIKE PATH STRUCTURE                               |
|                     | — PUBLIC LAND - NATIONAL FOREST    | — VTCULVERTS BRIDGE                                 |
|                     | — PUBLIC LAND - STATE/MUNICIPAL    | — VTCULVERTS CULVERT > 6'                           |
|                     | — NATIONAL FOREST ROAD             | <b>B34 / C34 STATE BRIDGE OR CULVERT IDENTIFIER</b> |
|                     | — STATE FOREST HIGHWAY             | <b>B34 / C34 TOWN BRIDGE OR CULVERT IDENTIFIER</b>  |

**DISCLAIMER:**  
The untraveled highways (laid-out town highways), discontinued highways, and legal trails hereon are those of which the Agency of Transportation has record; others may exist.

Highway and bridge data by the Agency of Transportation. Town short structures drawn from the VTCULVERTS (formerly VOBCIT) online database. All other data from the Vermont Center for Geographic Information. Only named streams shown.

Vermont State Plane Coordinate System  
North American Datum of 1983  
SPCS\_Zone\_Identifier: 4400  
Geodetic Reference System 80  
4,000-meter grid, Easting - Northing



TOWN HWY. No.	LENGTH IN MILES CLASS 3	CLASS 4
5	2.60	
6	1.24	
7	0.25	
8	1.10	
9	0.33	
10	0.40	
11	0.30	
12	0.70	
13	0.78	
14	1.67	(1.15)
15	0.31	(0.67)
16		(0.34)
17	0.46	
18	0.50	(0.39)
19	0.05	
<b>TOTAL</b>	<b>10.69</b>	<b>2.55</b>

**MILEAGE SUMMARY**

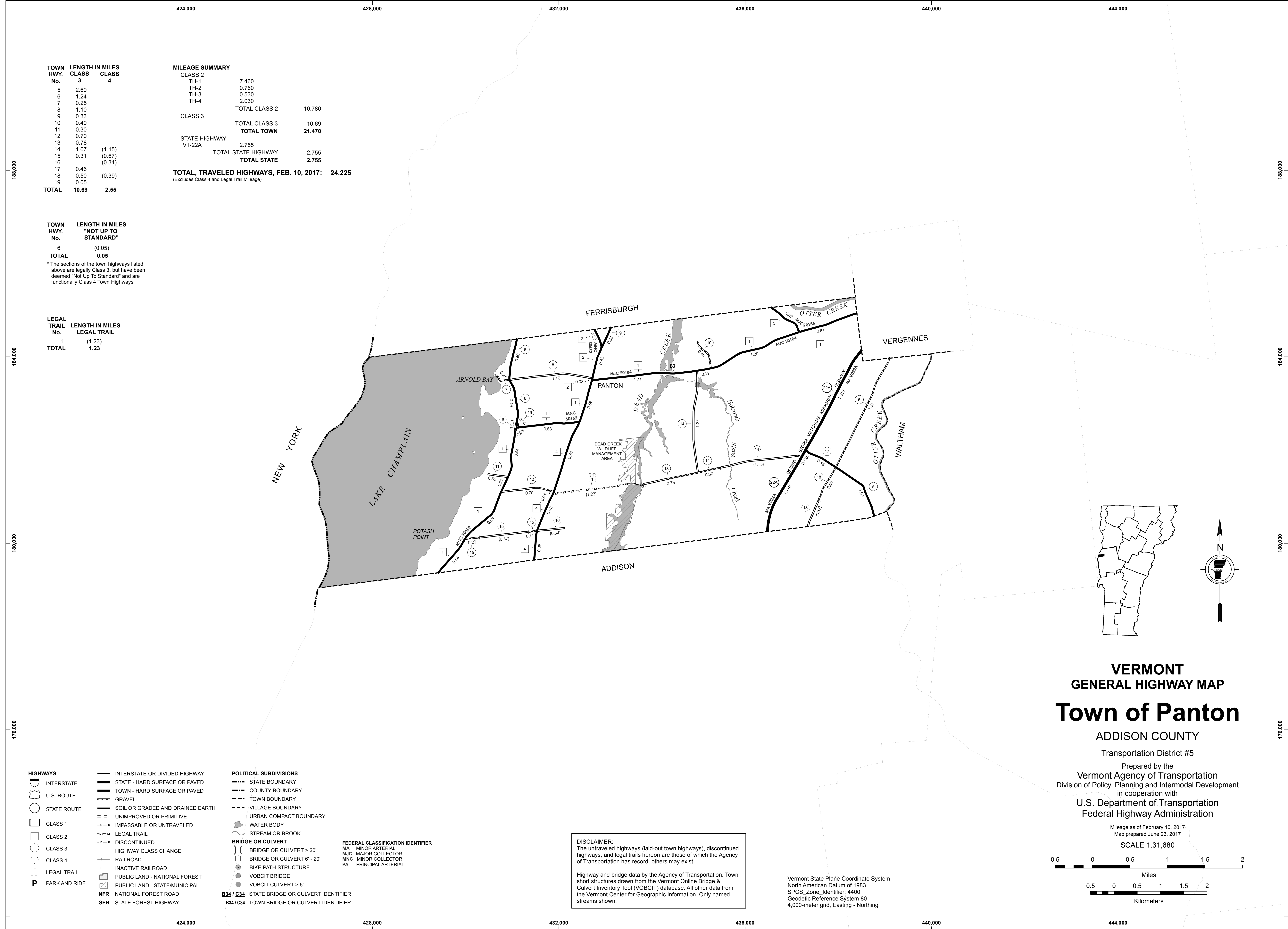
CLASS	LENGTH	TOTAL
CLASS 2		
TH-1	7.460	
TH-2	0.760	
TH-3	0.530	
TH-4	2.030	
<b>TOTAL CLASS 2</b>		<b>10.780</b>
CLASS 3		
<b>TOTAL CLASS 3</b>		<b>10.69</b>
<b>TOTAL TOWN</b>		<b>21.470</b>
STATE HIGHWAY		
VT-22A	2.755	
<b>TOTAL STATE HIGHWAY</b>		<b>2.755</b>
<b>TOTAL, TRAVELED HIGHWAYS, FEB. 10, 2017:</b>		<b>24.225</b>

(Excludes Class 4 and Legal Trail Mileage)

TOWN HWY. No.	LENGTH IN MILES "NOT UP TO STANDARD"
6	(0.05)
<b>TOTAL</b>	<b>0.05</b>

\* The sections of the town highways listed above are legally Class 3, but have been deemed "Not Up to Standard" and are functionally Class 4 Town Highways

LEGAL TRAIL No.	LENGTH IN MILES LEGAL TRAIL
1	(1.23)
<b>TOTAL</b>	<b>1.23</b>



**HIGHWAYS**

- INTERSTATE OR DIVIDED HIGHWAY
- STATE - HARD SURFACE OR PAVED
- TOWN - HARD SURFACE OR PAVED
- GRAVEL
- SOIL OR GRADED AND DRAINED EARTH
- UNIMPROVED OR PRIMITIVE
- IMPASSABLE OR UNTRAVELED
- LEGAL TRAIL
- DISCONTINUED
- HIGHWAY CLASS CHANGE
- RAILROAD
- INACTIVE RAILROAD
- PUBLIC LAND - NATIONAL FOREST
- PUBLIC LAND - STATE/MUNICIPAL
- NFR NATIONAL FOREST ROAD
- SFH STATE FOREST HIGHWAY

**POLITICAL SUBDIVISIONS**

- STATE BOUNDARY
- COUNTY BOUNDARY
- TOWN BOUNDARY
- VILLAGE BOUNDARY
- URBAN COMPACT BOUNDARY
- WATER BODY
- STREAM OR BROOK

**BRIDGE OR CULVERT**

- BRIDGE OR CULVERT > 20'
- BRIDGE OR CULVERT 6' - 20'
- BIKE PATH STRUCTURE
- VOCBIT BRIDGE
- VOCBIT CULVERT > 6'

**FEDERAL CLASSIFICATION IDENTIFIER**

- MA MINOR ARTERIAL
- MJC MAJOR COLLECTOR
- MNC MINOR COLLECTOR
- PA PRINCIPAL ARTERIAL

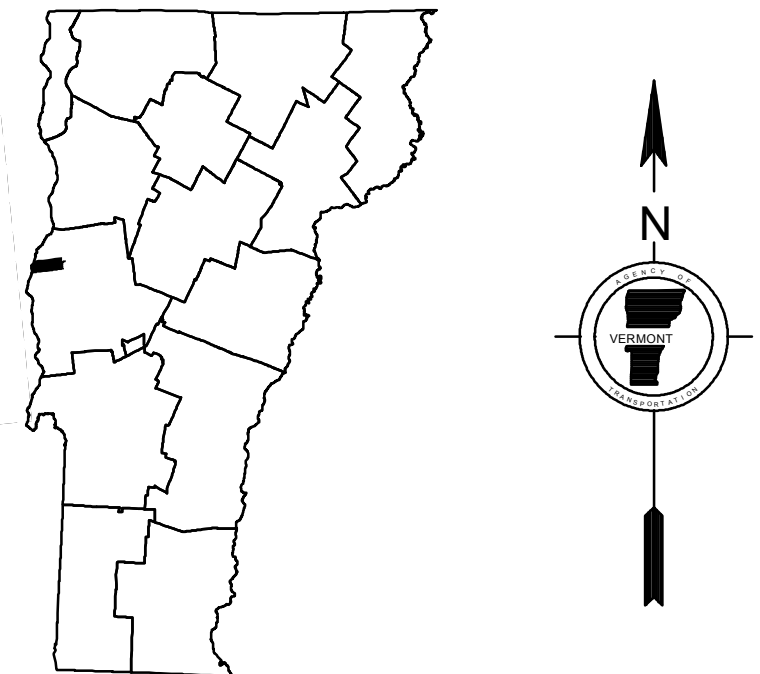
**B34 / C34 STATE BRIDGE OR CULVERT IDENTIFIER**

**B34 / C34 TOWN BRIDGE OR CULVERT IDENTIFIER**

**DISCLAIMER:**  
The untraveled highways (laid-out town highways), discontinued highways, and legal trails hereon are those of which the Agency of Transportation has record; others may exist.

Highway and bridge data by the Agency of Transportation. Town short structures drawn from the Vermont Online Bridge & Culvert Inventory Tool (VOCBIT) database. All other data from the Vermont Center for Geographic Information. Only named streams shown.

Vermont State Plane Coordinate System  
North American Datum of 1983  
SPCS\_Zone\_Identifier: 4400  
Geodetic Reference System 80  
4,000-meter grid, Easting - Northing



**VERMONT**  
**GENERAL HIGHWAY MAP**  
**Town of Pantan**

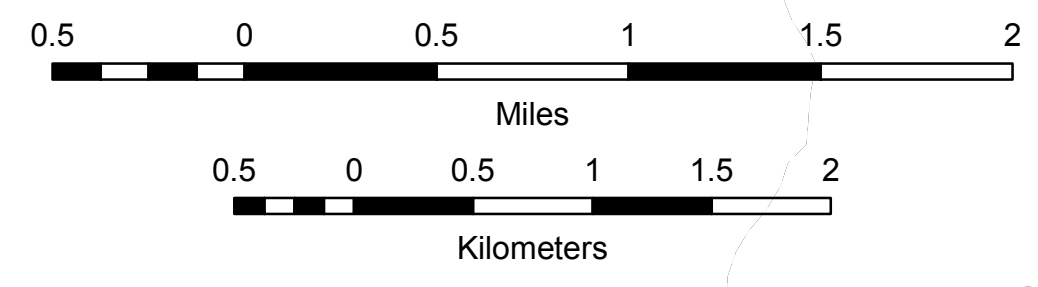
ADDISON COUNTY  
Transportation District #5

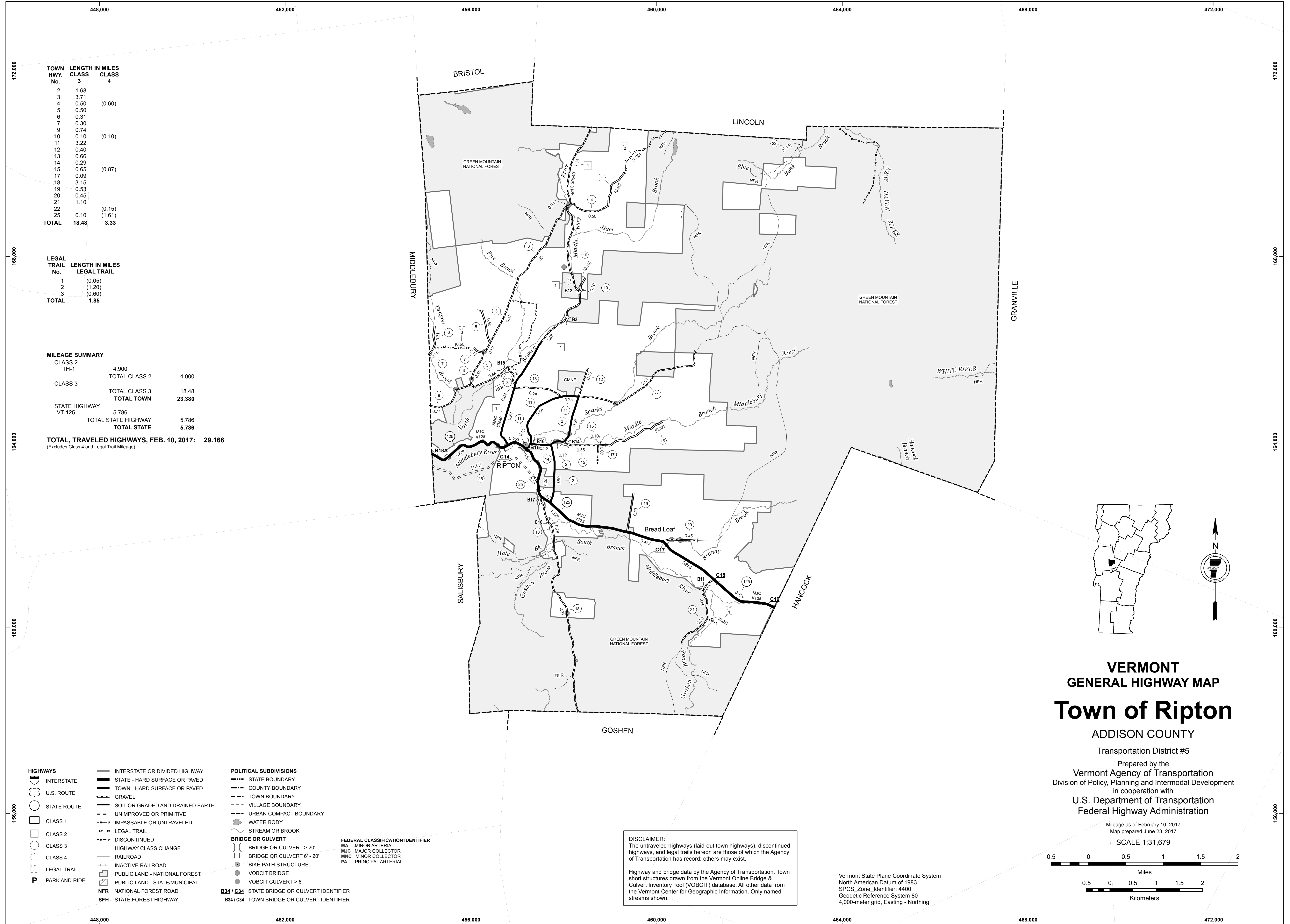
Prepared by the  
Vermont Agency of Transportation  
Division of Policy, Planning and Intermodal Development  
in cooperation with

U.S. Department of Transportation  
Federal Highway Administration

Mileage as of February 10, 2017  
Map prepared June 23, 2017

SCALE 1:31,680





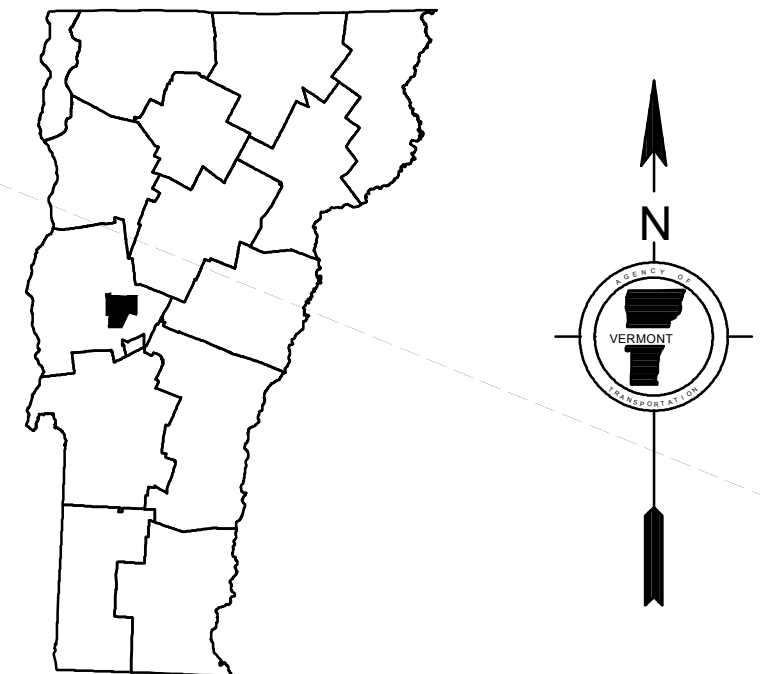
TOWN HWY. No.	LENGTH IN MILES CLASS 3	CLASS 4
2	1.68	
3	3.71	
4	0.50	(0.60)
5	0.50	
6	0.31	
7	0.30	
9	0.74	
10	0.10	(0.10)
11	3.22	
12	0.40	
13	0.66	
14	0.29	
15	0.65	(0.87)
17	0.09	
18	3.15	
19	0.53	
20	0.45	
21	1.10	
22		(0.15)
25	0.10	(1.61)
<b>TOTAL</b>	<b>18.48</b>	<b>3.33</b>

LEGAL TRAIL No.	LENGTH IN MILES LEGAL TRAIL
1	(0.05)
2	(1.20)
3	(0.60)
<b>TOTAL</b>	<b>1.85</b>

**MILEAGE SUMMARY**

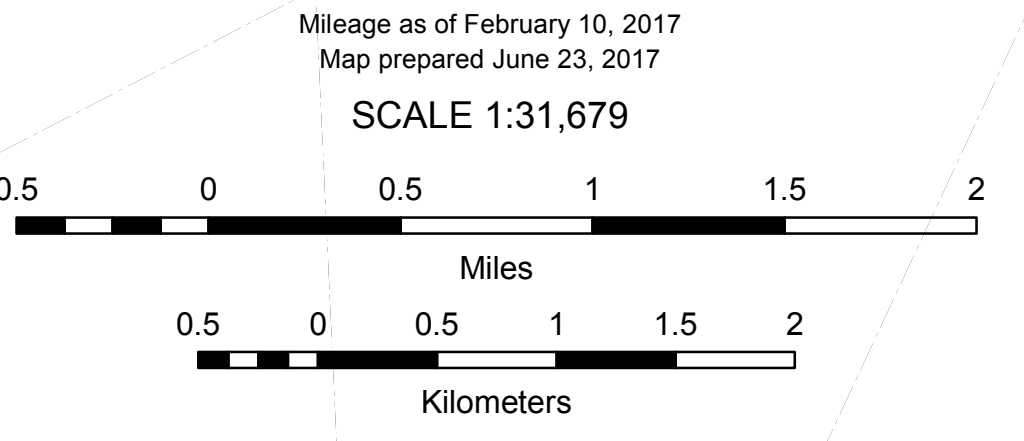
CLASS 2		
TH-1	4.900	
<b>TOTAL CLASS 2</b>	<b>4.900</b>	
CLASS 3		
<b>TOTAL CLASS 3</b>	<b>18.48</b>	
<b>TOTAL TOWN</b>	<b>23.380</b>	
STATE HIGHWAY		
VT-125	5.786	
<b>TOTAL STATE HIGHWAY</b>	<b>5.786</b>	
<b>TOTAL STATE</b>	<b>5.786</b>	
<b>TOTAL, TRAVELED HIGHWAYS, FEB. 10, 2017:</b>	<b>29.166</b>	

(Excludes Class 4 and Legal Trail Mileage)



**VERMONT**  
**GENERAL HIGHWAY MAP**  
**Town of Ripton**  
 ADDISON COUNTY

Transportation District #5  
 Prepared by the  
 Vermont Agency of Transportation  
 Division of Policy, Planning and Intermodal Development  
 in cooperation with  
 U.S. Department of Transportation  
 Federal Highway Administration



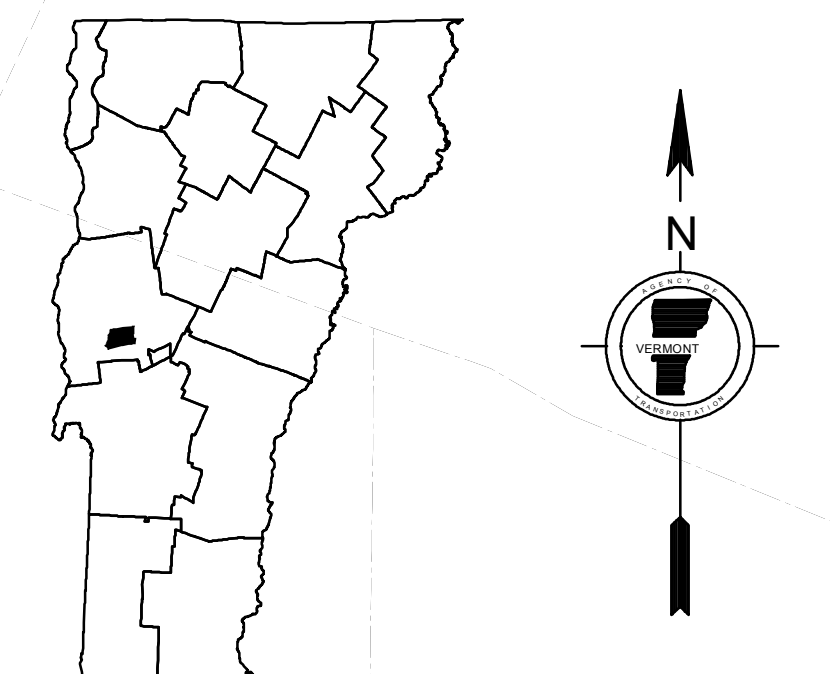
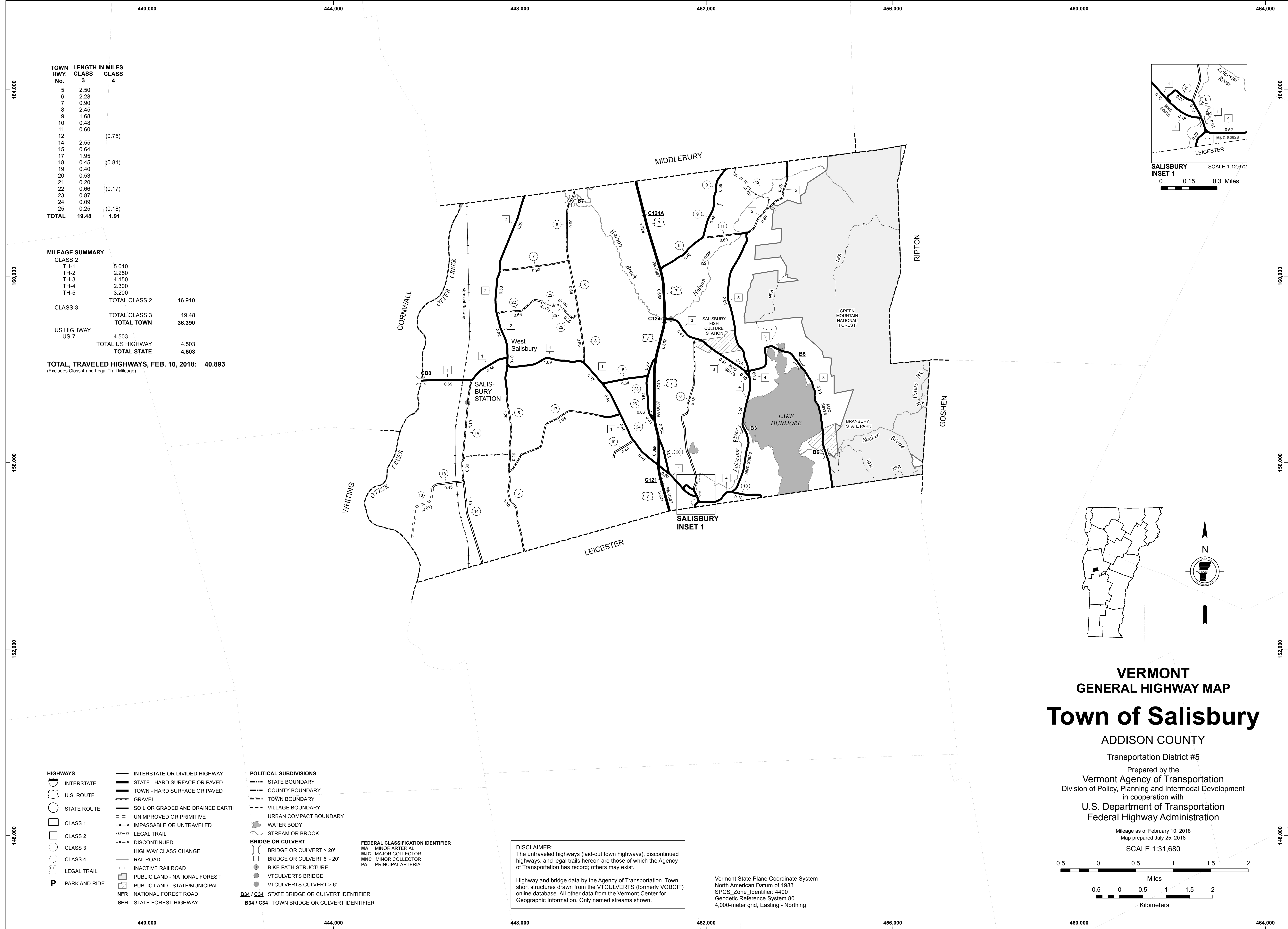
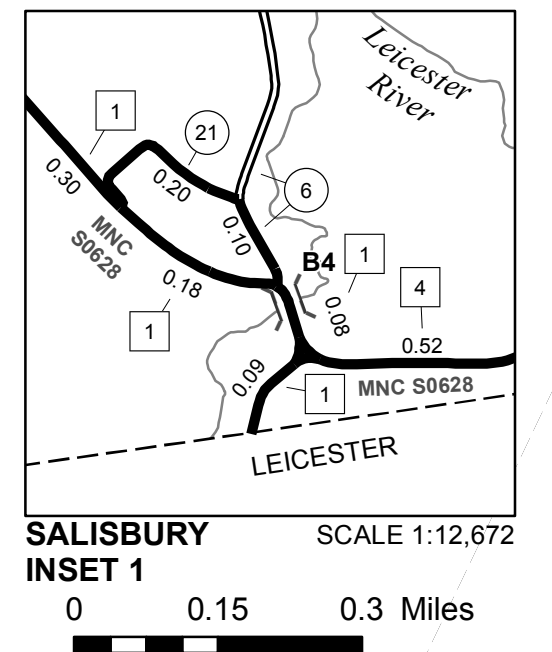
**DISCLAIMER:**  
 The untraveled highways (laid-out town highways), discontinued highways, and legal trails hereon are those of which the Agency of Transportation has record; others may exist.

Highway and bridge data by the Agency of Transportation. Town short structures drawn from the Vermont Online Bridge & Culvert Inventory Tool (VOBCIT) database. All other data from the Vermont Center for Geographic Information. Only named streams shown.

TOWN HWY. No.	LENGTH IN MILES CLASS 3	CLASS 4
5	2.50	
6	2.28	
7	0.90	
8	2.45	
9	1.68	
10	0.48	
11	0.60	
12		(0.75)
14	2.55	
15	0.64	
17	1.95	
18	0.45	(0.81)
19	0.40	
20	0.53	
21	0.20	
22	0.66	(0.17)
23	0.87	
24	0.09	
25	0.25	(0.18)
<b>TOTAL</b>	<b>19.48</b>	<b>1.91</b>

MILEAGE SUMMARY		
CLASS 2		
TH-1	5.010	
TH-2	2.250	
TH-3	4.150	
TH-4	2.300	
TH-5	3.200	
<b>TOTAL CLASS 2</b>	<b>16.910</b>	
CLASS 3		
<b>TOTAL CLASS 3</b>	<b>19.48</b>	
<b>TOTAL TOWN</b>	<b>36.390</b>	
US HIGHWAY		
US-7	4.503	
<b>TOTAL US HIGHWAY</b>	<b>4.503</b>	
<b>TOTAL STATE</b>	<b>4.503</b>	

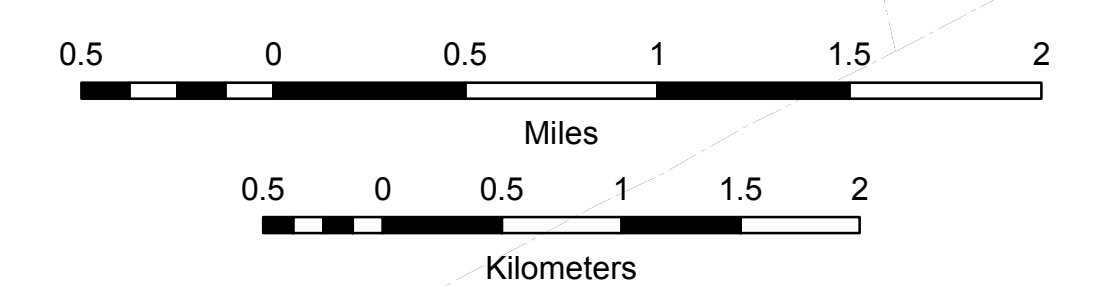
**TOTAL, TRAVELED HIGHWAYS, FEB. 10, 2018: 40.893**  
 (Excludes Class 4 and Legal Trail Mileage)



**VERMONT**  
**GENERAL HIGHWAY MAP**  
**Town of Salisbury**  
 ADDISON COUNTY  
 Transportation District #5

Prepared by the  
 Vermont Agency of Transportation  
 Division of Policy, Planning and Intermodal Development  
 in cooperation with  
 U.S. Department of Transportation  
 Federal Highway Administration

Mileage as of February 10, 2018  
 Map prepared July 25, 2018  
**SCALE 1:31,680**

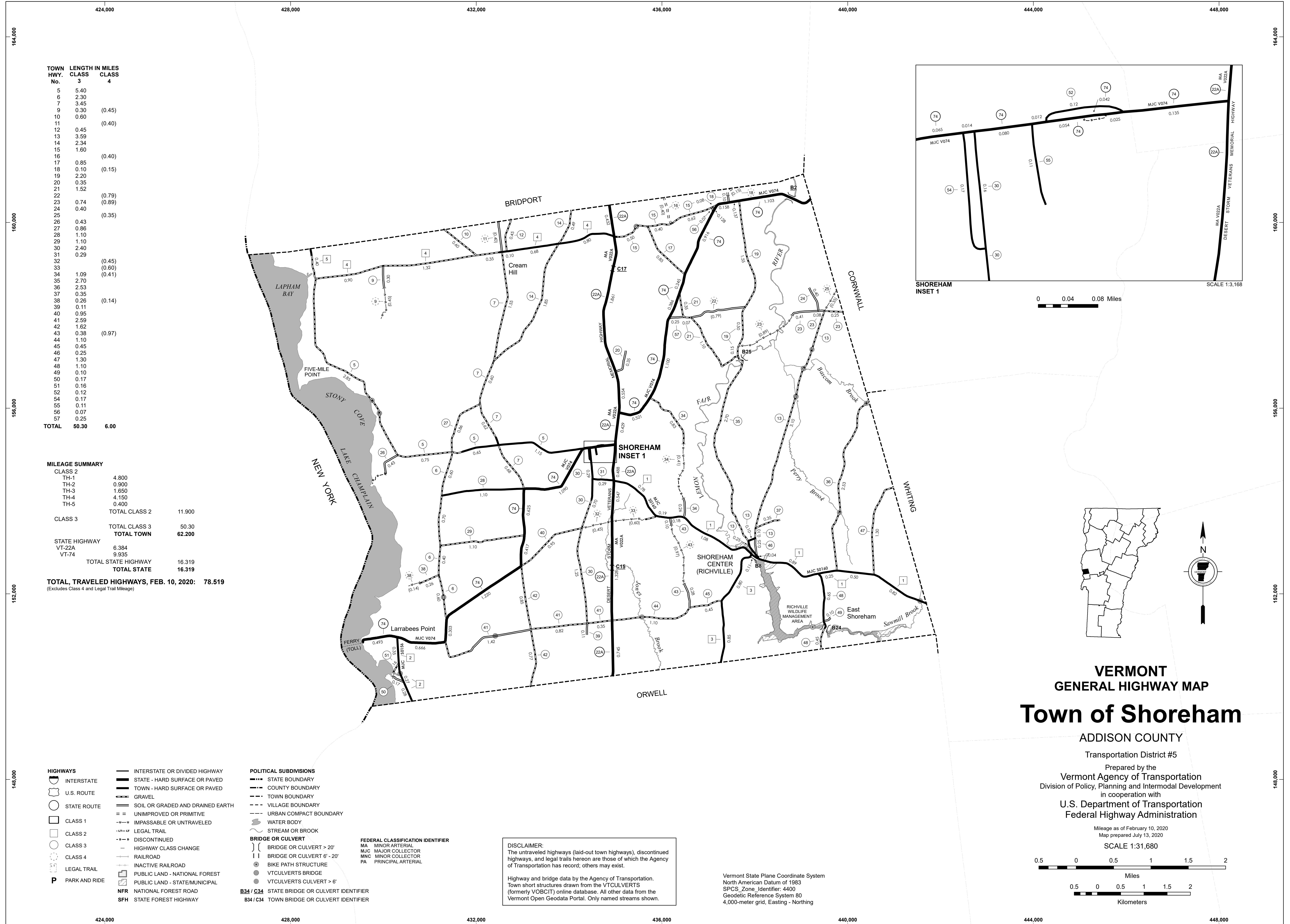


- HIGHWAYS**
- INTERSTATE
- U.S. ROUTE
- STATE ROUTE
- CLASS 1
- CLASS 2
- CLASS 3
- CLASS 4
- LEGAL TRAIL
- PARK AND RIDE
- INTERSTATE OR DIVIDED HIGHWAY
- STATE - HARD SURFACE OR PAVED
- TOWN - HARD SURFACE OR PAVED
- GRAVEL
- SOIL OR GRADED AND DRAINED EARTH
- UNIMPROVED OR PRIMITIVE
- IMPASSABLE OR UNTRAVELED
- LEGAL TRAIL
- DISCONTINUED
- HIGHWAY CLASS CHANGE
- RAILROAD
- INACTIVE RAILROAD
- PUBLIC LAND - NATIONAL FOREST
- PUBLIC LAND - STATE/MUNICIPAL
- NATIONAL FOREST ROAD
- STATE FOREST HIGHWAY
- POLITICAL SUBDIVISIONS**
- STATE BOUNDARY
- COUNTY BOUNDARY
- TOWN BOUNDARY
- VILLAGE BOUNDARY
- URBAN COMPACT BOUNDARY
- WATER BODY
- STREAM OR BROOK
- BRIDGE OR CULVERT**
- BRIDGE OR CULVERT > 20'
- BRIDGE OR CULVERT 6' - 20'
- BIKE PATH STRUCTURE
- VT CULVERTS BRIDGE
- VT CULVERTS CULVERT > 6'
- B34 / C34 STATE BRIDGE OR CULVERT IDENTIFIER
- B34 / C34 TOWN BRIDGE OR CULVERT IDENTIFIER
- FEDERAL CLASSIFICATION IDENTIFIER**
- MA MAJOR ARTERIAL
- MJC MAJOR COLLECTOR
- MNC MINOR COLLECTOR
- PA PRINCIPAL ARTERIAL

**DISCLAIMER:**  
 The untraveled highways (laid-out town highways), discontinued highways, and legal trails hereon are those of which the Agency of Transportation has record; others may exist.

Highway and bridge data by the Agency of Transportation. Town short structures drawn from the VTCULVERTS (formerly VOBCIT) online database. All other data from the Vermont Center for Geographic Information. Only named streams shown.

Vermont State Plane Coordinate System  
 North American Datum of 1983  
 SPCS\_Zone\_Identifier: 4400  
 Geodetic Reference System 80  
 4,000-meter grid, Easting - Northing

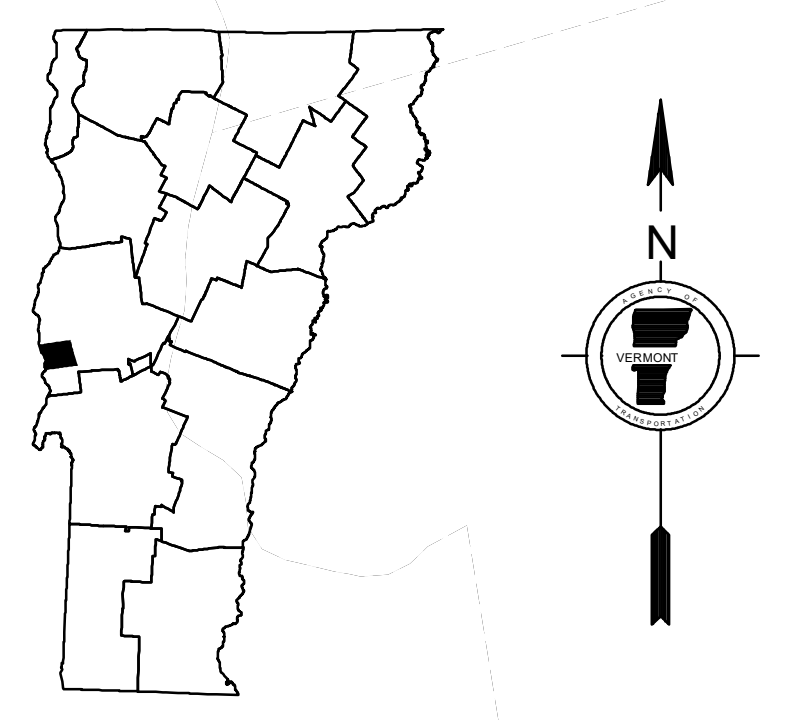
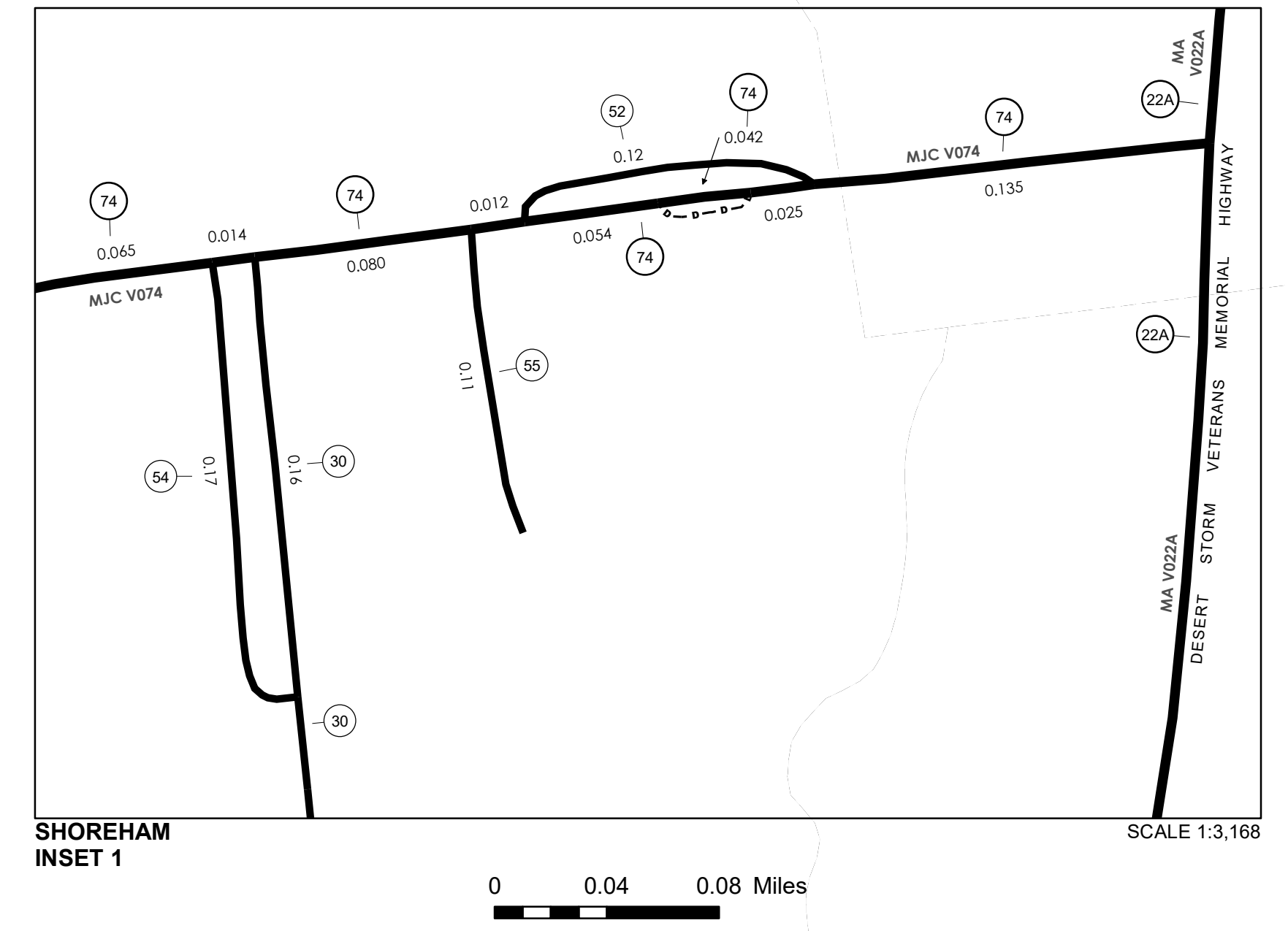


TOWN HWY. No.	LENGTH IN MILES CLASS 3	CLASS 4
5	5.40	
6	2.30	
7	3.45	
9	0.30	(0.45)
10	0.60	
11		(0.40)
12	0.45	
13	3.59	
14	2.34	
15	1.60	
16		(0.40)
17	0.85	
18	0.10	(0.15)
19	2.20	
20	0.35	
21	1.52	
22		(0.79)
23	0.74	(0.89)
24	0.40	
25		(0.35)
26	0.43	
27	0.86	
28	1.10	
29	1.10	
30	2.40	
31	0.29	
32		(0.45)
33		(0.60)
34	1.09	(0.41)
35	2.70	
36	2.53	
37	0.35	
38	0.26	(0.14)
39	0.11	
40	0.95	
41	2.59	
42	1.62	
43	0.38	(0.97)
44	1.10	
45	0.45	
46	0.25	
47	1.30	
48	1.10	
49	0.10	
50	0.17	
51	0.16	
52	0.12	
54	0.17	
55	0.11	
56	0.07	
57	0.25	
<b>TOTAL</b>	<b>50.30</b>	<b>6.00</b>

**MILEAGE SUMMARY**

CLASS 2		
TH-1	4.800	
TH-2	0.900	
TH-3	1.650	
TH-4	4.150	
TH-5	0.400	
<b>TOTAL CLASS 2</b>	<b>11.900</b>	
CLASS 3		
<b>TOTAL CLASS 3</b>	<b>50.30</b>	
<b>TOTAL TOWN</b>	<b>62.200</b>	
STATE HIGHWAY		
VT-22A	6.384	
VT-74	9.935	
<b>TOTAL STATE HIGHWAY</b>	<b>16.319</b>	
<b>TOTAL STATE</b>	<b>16.319</b>	
<b>TOTAL, TRAVELED HIGHWAYS, FEB. 10, 2020:</b>	<b>78.519</b>	

(Excludes Class 4 and Legal Trail Mileage)



**VERMONT**  
**GENERAL HIGHWAY MAP**  
**Town of Shoreham**  
 ADDISON COUNTY

Transportation District #5  
 Prepared by the  
 Vermont Agency of Transportation  
 Division of Policy, Planning and Intermodal Development  
 in cooperation with  
 U.S. Department of Transportation  
 Federal Highway Administration

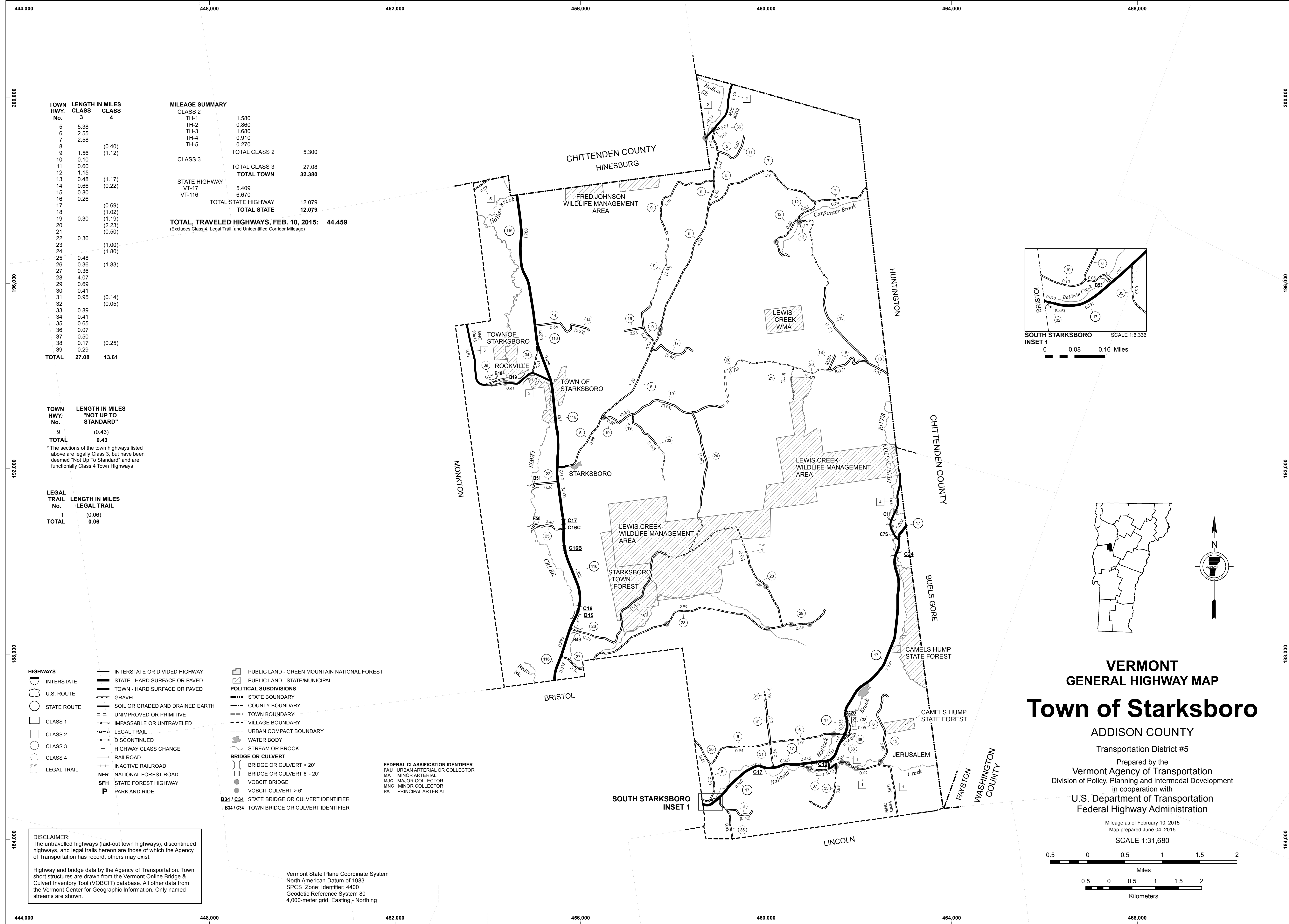
Mileage as of February 10, 2020  
 Map prepared July 13, 2020  
 SCALE 1:31,680

- HIGHWAYS**
- INTERSTATE
  - U.S. ROUTE
  - STATE ROUTE
  - CLASS 1
  - CLASS 2
  - CLASS 3
  - CLASS 4
  - LEGAL TRAIL
  - PARK AND RIDE
  - INTERSTATE OR DIVIDED HIGHWAY
  - STATE - HARD SURFACE OR PAVED
  - TOWN - HARD SURFACE OR PAVED
  - GRAVEL
  - SOIL OR GRADED AND DRAINED EARTH
  - UNIMPROVED OR PRIMITIVE
  - IMPASSABLE OR UNTRAVELED
  - LEGAL TRAIL
  - DISCONTINUED
  - HIGHWAY CLASS CHANGE
  - RAILROAD
  - INACTIVE RAILROAD
  - PUBLIC LAND - NATIONAL FOREST
  - PUBLIC LAND - STATE/MUNICIPAL
  - NFR NATIONAL FOREST ROAD
  - SFH STATE FOREST HIGHWAY
- POLITICAL SUBDIVISIONS**
- STATE BOUNDARY
  - COUNTY BOUNDARY
  - TOWN BOUNDARY
  - VILLAGE BOUNDARY
  - URBAN COMPACT BOUNDARY
  - WATER BODY
  - STREAM OR BROOK
- BRIDGE OR CULVERT**
- BRIDGE OR CULVERT > 20'
  - BRIDGE OR CULVERT 6' - 20'
  - BIKE PATH STRUCTURE
  - VT CULVERTS BRIDGE
  - VT CULVERTS CULVERT > 6'
  - B34 / C34 STATE BRIDGE OR CULVERT IDENTIFIER
  - B34 / C34 TOWN BRIDGE OR CULVERT IDENTIFIER
- FEDERAL CLASSIFICATION IDENTIFIER**
- MA MINOR ARTERIAL
  - MJC MAJOR COLLECTOR
  - MNC MINOR COLLECTOR
  - PA PRINCIPAL ARTERIAL

**DISCLAIMER:**  
 The untraveled highways (laid-out town highways), discontinued highways, and legal trails hereon are those of which the Agency of Transportation has record; others may exist.

Highway and bridge data by the Agency of Transportation. Town short structures drawn from the VT CULVERTS (formerly VOBKIT) online database. All other data from the Vermont Open Geodata Portal. Only named streams shown.

Vermont State Plane Coordinate System  
 North American Datum of 1983  
 SPCS\_Zone\_Identifier: 4400  
 Geodetic Reference System 80  
 4,000-meter grid, Easting - Northing



**MILEAGE SUMMARY**

CLASS	LENGTH IN MILES	TOTAL
CLASS 2	1.580	5.300
TH-1	0.860	
TH-2	1.680	
TH-3	0.910	
TH-4	0.270	
TH-5		
TOTAL CLASS 2		5.300
CLASS 3	27.08	32.380
TOTAL CLASS 3		27.08
TOTAL TOWN		32.380
STATE HIGHWAY	5.409	
VT-17	6.670	
VT-116		
TOTAL STATE HIGHWAY		12.079
TOTAL STATE		12.079
<b>TOTAL, TRAVELED HIGHWAYS, FEB. 10, 2015:</b>		<b>44.459</b>

*(Excludes Class 4, Legal Trail, and Unidentified Corridor Mileage)*

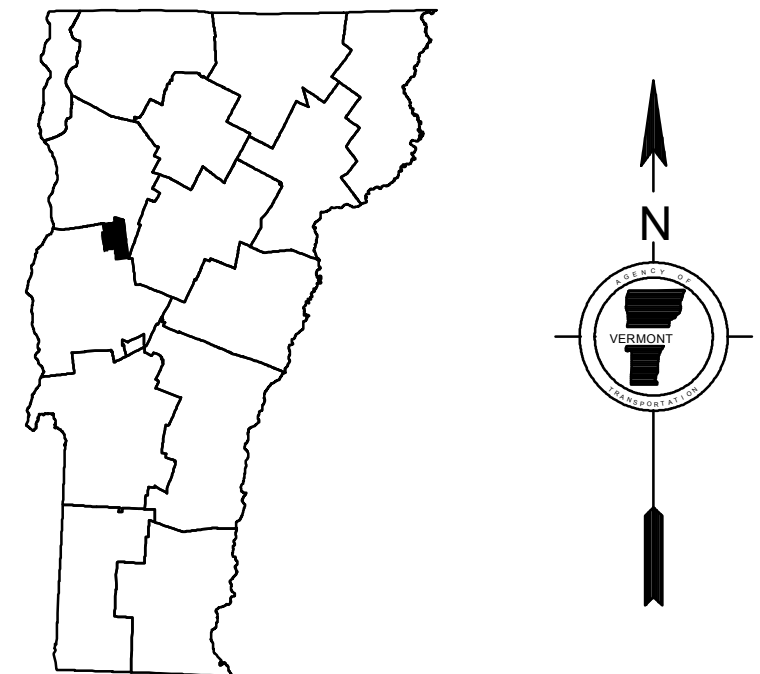
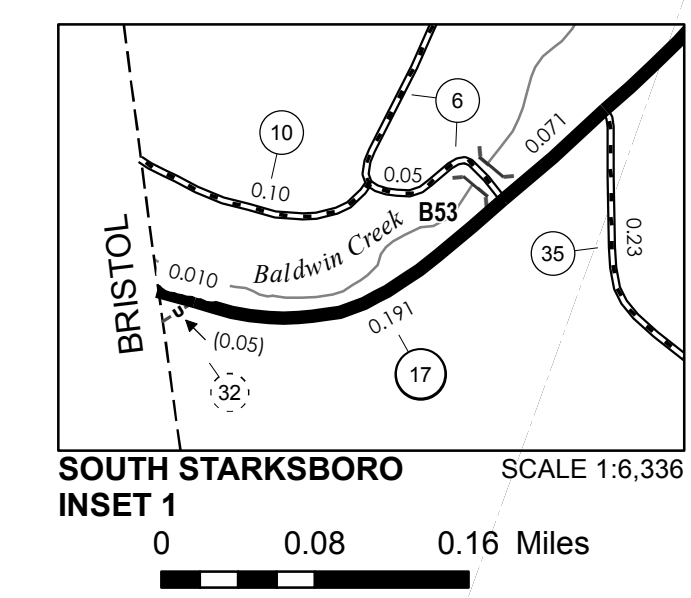
**TOWN HWY. "NOT UP TO STANDARD"**

TOWN HWY. No.	LENGTH IN MILES	TOTAL
9	(0.43)	0.43
TOTAL		0.43

*\* The sections of the town highways listed above are legally Class 3, but have been deemed "Not Up To Standard" and are functionally Class 4 Town Highways*

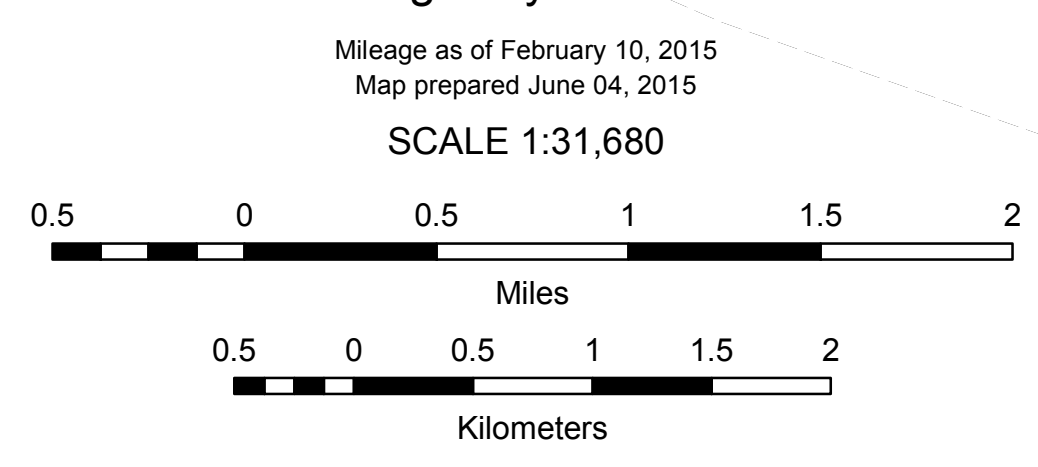
**LEGAL TRAIL**

LEGAL TRAIL No.	LENGTH IN MILES	TOTAL
1	(0.06)	0.06
TOTAL		0.06



**VERMONT GENERAL HIGHWAY MAP**  
**Town of Starksboro**

ADDISON COUNTY  
 Transportation District #5  
 Prepared by the  
 Vermont Agency of Transportation  
 Division of Policy, Planning and Intermodal Development  
 in cooperation with  
 U.S. Department of Transportation  
 Federal Highway Administration



- HIGHWAYS**
- INTERSTATE
  - U.S. ROUTE
  - STATE ROUTE
  - CLASS 1
  - CLASS 2
  - CLASS 3
  - CLASS 4
  - LEGAL TRAIL
- INTERSTATE OR DIVIDED HIGHWAY  
 STATE - HARD SURFACE OR PAVED  
 TOWN - HARD SURFACE OR PAVED  
 GRAVEL  
 SOIL OR GRADED AND DRAINED EARTH  
 UNIMPROVED OR PRIMITIVE  
 IMPASSABLE OR UNTRAVELED  
 LEGAL TRAIL  
 DISCONTINUED  
 HIGHWAY CLASS CHANGE  
 RAILROAD  
 INACTIVE RAILROAD  
 NATIONAL FOREST ROAD  
 STATE FOREST HIGHWAY  
 PARK AND RIDE
- POLITICAL SUBDIVISIONS**
- STATE BOUNDARY
  - COUNTY BOUNDARY
  - TOWN BOUNDARY
  - VILLAGE BOUNDARY
  - URBAN COMPACT BOUNDARY
  - WATER BODY
  - STREAM OR BROOK
- BRIDGE OR CULVERT**
- BRIDGE OR CULVERT > 20'
  - BRIDGE OR CULVERT 6' - 20'
  - VOBCIT BRIDGE
  - VOBCIT CULVERT > 6'
- B34 / C34** STATE BRIDGE OR CULVERT IDENTIFIER  
**B34 / C34** TOWN BRIDGE OR CULVERT IDENTIFIER
- FEDERAL CLASSIFICATION IDENTIFIER**
- FAU URBAN ARTERIAL OR COLLECTOR
  - MA MINOR ARTERIAL
  - MJC MAJOR COLLECTOR
  - MNC MINOR COLLECTOR
  - PA PRINCIPAL ARTERIAL
- PUBLIC LAND - GREEN MOUNTAIN NATIONAL FOREST**
- PUBLIC LAND - STATE/MUNICIPAL**

**DISCLAIMER:**  
 The untraveled highways (laid-out town highways), discontinued highways, and legal trails hereon are those of which the Agency of Transportation has record; others may exist.

Highway and bridge data by the Agency of Transportation. Town short structures are drawn from the Vermont Online Bridge & Culvert Inventory Tool (VOBCIT) database. All other data from the Vermont Center for Geographic Information. Only named streams are shown.

Vermont State Plane Coordinate System  
 North American Datum of 1983  
 SPCS\_Zone\_Identifier: 4400  
 Geodetic Reference System 80  
 4,000-meter grid, Easting - Northing

TOWN HWY. No.	LENGTH IN MILES CLASS 3	CLASS 4	TOWN ROAD NAME
9	0.15		MEIGS RD
11		(0.03)	TH 11
12	0.07		PARK ST
13	0.08		DEPOT LN
66	0.03		CHURCH ST
101	0.07		ADELE DR
102	0.05		ALDEN PL
103	0.06		ARMORY LN
104	0.07		BATTERY HL
105	0.05		BOMBARD PL
106	0.10		BOOSKA CT
107	0.47		BOOTH WOODS
108	0.39		BOWMAN RD
109	0.18		CANAL ST
110	0.04		CATARACT PL
111	0.70		COMFORT HL
112	0.06		CRESCENT DR
113	0.25		EAST ST
114	0.06		ELM ST
115	0.14		GREEN MEADOW ACRES
116	0.22		HIGH ST
117	0.14		HILLSIDE DR
118	0.49		HOPKINS RD
119	0.07		ICE HOUSE CT
120	0.09		KING ST
121	0.30		MAPLE MNR
122	0.14		MEADOW LN
123	0.03		MEADOWBROOK RD
124	0.14		MECHANICS ST
125	0.22		MOUNTAIN VIEW LN
126	0.04		SCHOOL ST
127	0.05		N GREEN ST
128	0.20		N MAPLE ST
129	0.07		NORTH ST
130	0.06		PROSPECT ST
131	0.43		ROBERTS ST
132	0.34		S WATER ST
133	0.06		SCHOOL ST
134	0.13		SCOVILL LN
135	0.06		SHORT ST
136	0.27		SPRING ST
137	0.05		SUNSET DR
138	0.42		TOWN HWY
139	0.15		THOMAS CIR
140	0.11		UNION ST
141	0.06		VICTORY ST
142	0.29		WALKER AVE
143	0.07		WEST ST
144	0.07		WHITE ST
145	0.15		CROSBY CT
145	0.15		COMMODORE DR
<b>TOTAL</b>	<b>8.10</b>	<b>0.03</b>	

TOWN HWY. No.	LENGTH IN MILES "NOT UP TO STANDARD"
8	(0.10)
<b>TOTAL</b>	<b>0.10</b>

\*The sections of the town highways listed above are legally Class 3, but have been deemed "Not Up To Standard" and are functionally Class 4 Town Highways

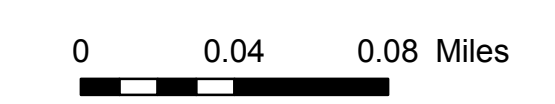
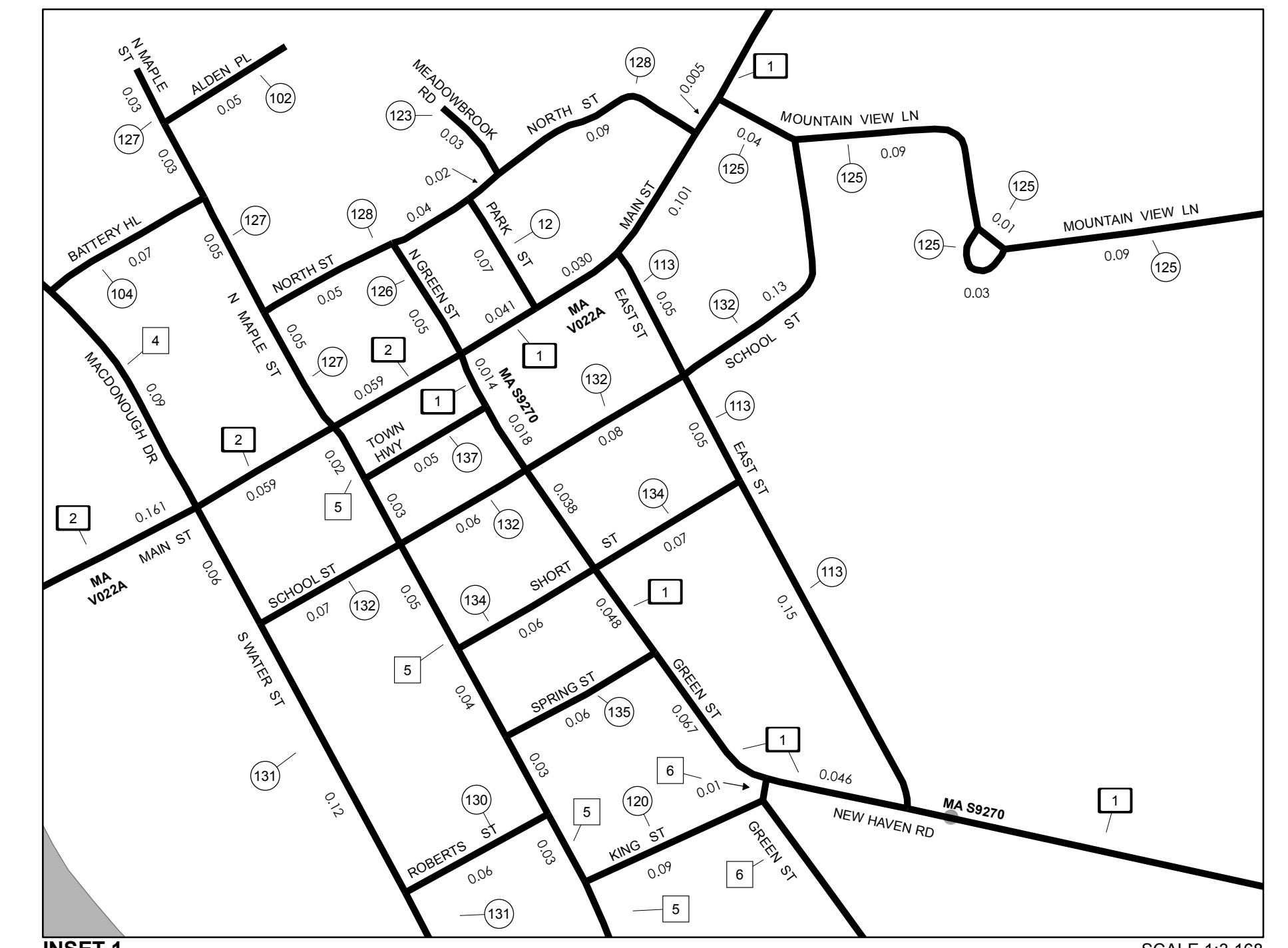
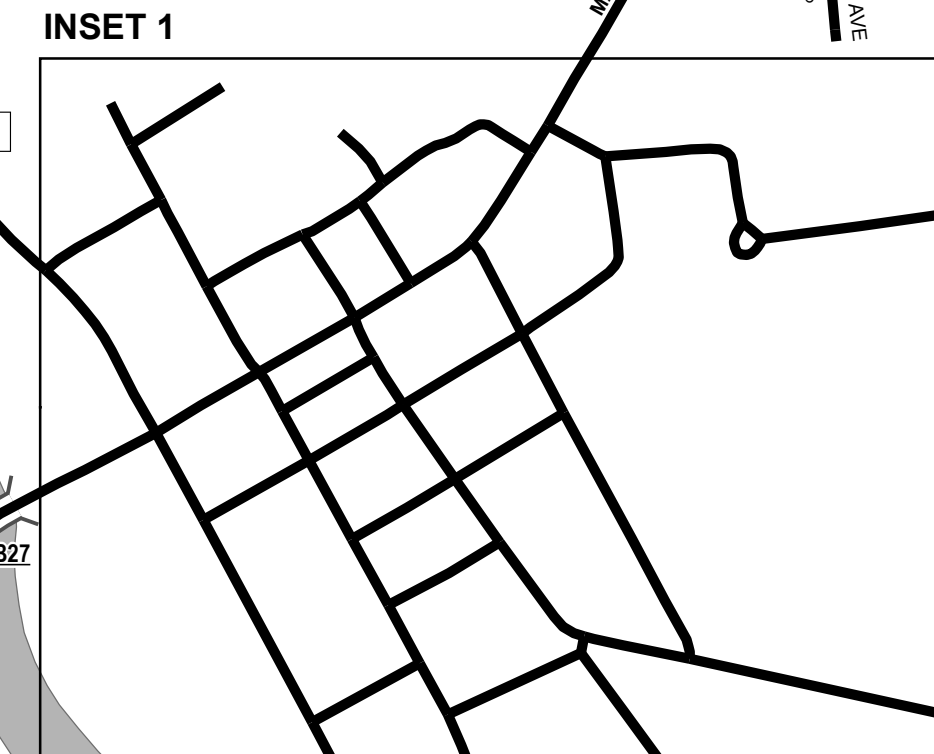
MILEAGE SUMMARY		
CLASS 1		
TH-1	1.618	
TH-2	1.232	
<b>TOTAL CLASS 1</b>	<b>2.850</b>	
CLASS 2		
TH-3	0.570	
TH-4	0.950	
TH-5	0.950	
TH-6	0.900	
TH-7	0.370	
<b>TOTAL CLASS 2</b>	<b>3.740</b>	
CLASS 3		
<b>TOTAL CLASS 3</b>	<b>8.10</b>	
<b>TOTAL TOWN</b>	<b>14.690</b>	
<b>TOTAL STATE</b>	<b>0</b>	

**TOTAL, TRAVELED HIGHWAYS, FEB. 10, 2017: 14.690**  
(Excludes Class 4 and Legal Trail Mileage)

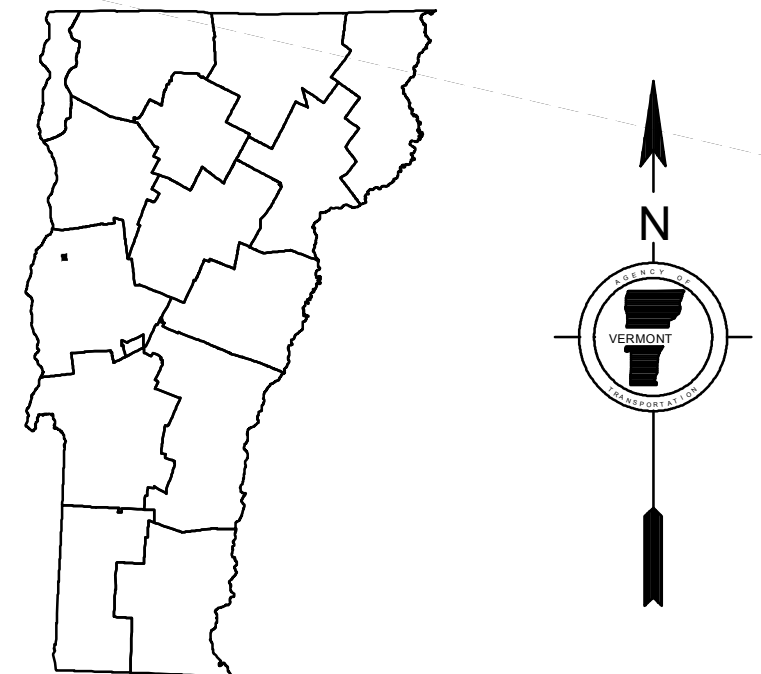
**DISCLAIMER:**  
The untraveled highways (laid-out town highways), discontinued highways, and legal trails herein are those of which the Agency of Transportation has record; others may exist.

Highway and bridge data by the Agency of Transportation. Town short structures drawn from the Vermont Online Bridge & Culvert Inventory Tool (VOBCIT) database. All other data from the Vermont Center for Geographic Information. Only named streams shown.

Vermont State Plane Coordinate System  
North American Datum of 1983  
SPCS\_Zone\_Identifier: 4400  
Geodetic Reference System 80  
2,000-meter grid, Easting - Northing



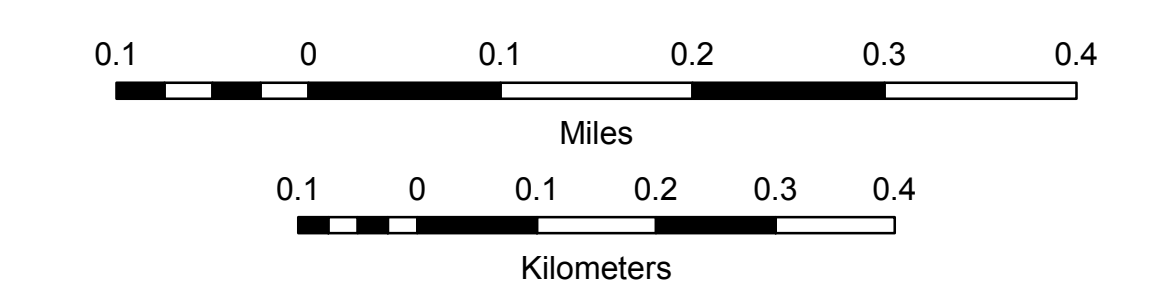
SCALE 1:3,168



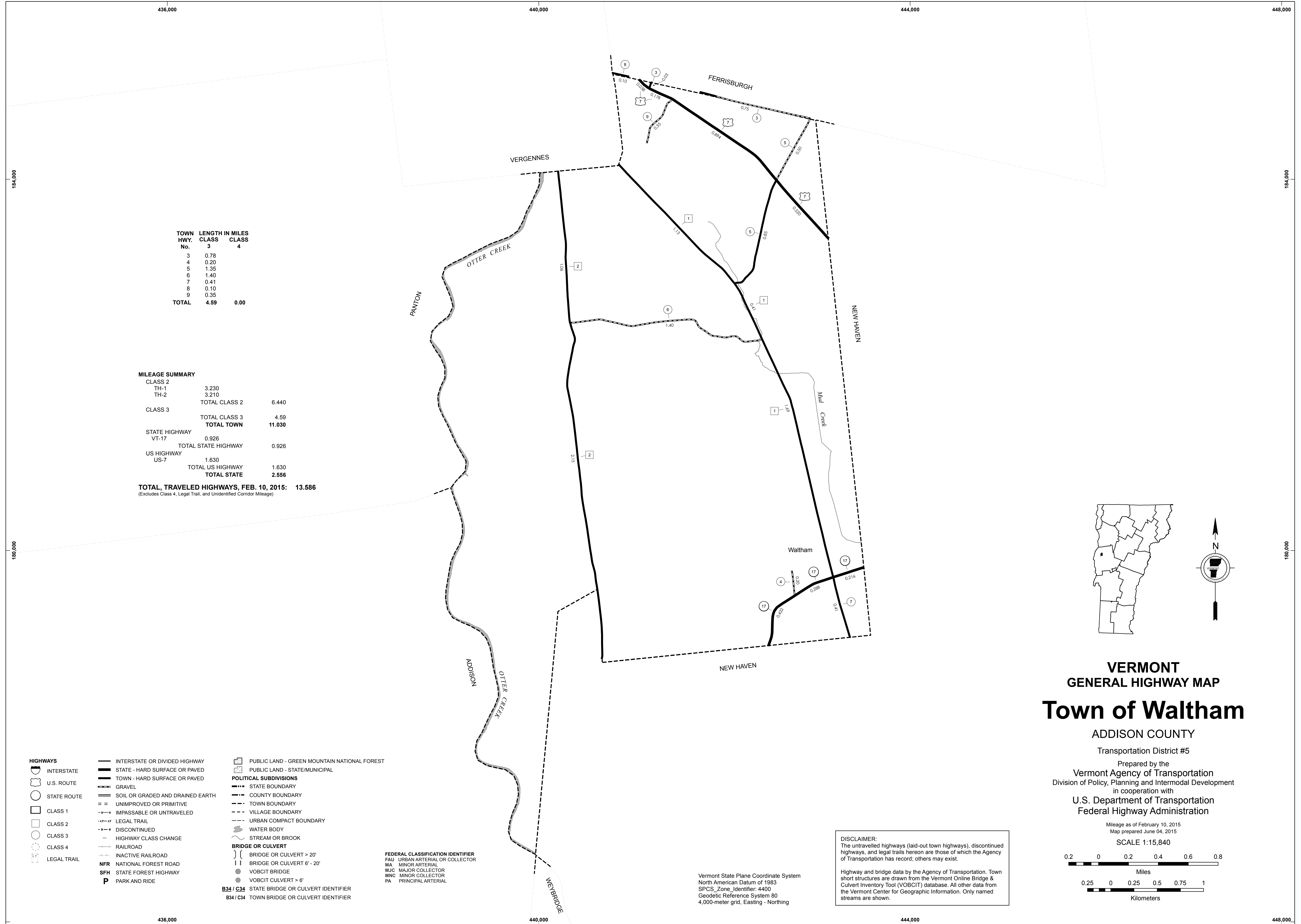
**VERMONT**  
**GENERAL HIGHWAY MAP**  
**City of Vergennes**  
ADDISON COUNTY  
Transportation District #5  
Prepared by the  
Vermont Agency of Transportation  
Division of Policy, Planning and Intermodal Development  
in cooperation with  
U.S. Department of Transportation  
Federal Highway Administration

Mileage as of February 10, 2017  
Map prepared June 29, 2017

SCALE 1:6,336



- |                 |                                      |  |
|-----------------|--------------------------------------|--|
| <b>HIGHWAYS</b> | <b>INTERSTATE OR DIVIDED HIGHWAY</b> | <b>POLITICAL SUBDIVISIONS</b>                |
| INTERSTATE      | STATE - HARD SURFACE OR PAVED        | STATE BOUNDARY                               |
| U.S. ROUTE      | TOWN - HARD SURFACE OR PAVED         | COUNTY BOUNDARY                              |
| STATE ROUTE     | GRAVEL                               | TOWN BOUNDARY                                |
| CLASS 1         | SOIL OR GRADED AND DRAINED EARTH     | VILLAGE BOUNDARY                             |
| CLASS 2         | UNIMPROVED OR PRIMITIVE              | URBAN COMPACT BOUNDARY                       |
| CLASS 3         | IMPASSABLE OR UNTRAVELED             | WATER BODY                                   |
| CLASS 4         | LEGAL TRAIL                          | STREAM OR BROOK                              |
| LEGAL TRAIL     | DISCONTINUED                         | <b>BRIDGE OR CULVERT</b>                     |
| PARK AND RIDE   | HIGHWAY CLASS CHANGE                 | BRIDGE OR CULVERT > 20'                      |
|                 | RAILROAD                             | BRIDGE OR CULVERT 6' - 20'                   |
|                 | INACTIVE RAILROAD                    | BIKE PATH STRUCTURE                          |
|                 | PUBLIC LAND - NATIONAL FOREST        | VOBCIT BRIDGE                                |
|                 | PUBLIC LAND - STATE/MUNICIPAL        | VOBCIT CULVERT > 6'                          |
|                 | NATIONAL FOREST ROAD                 | <b>FEDERAL CLASSIFICATION IDENTIFIER</b>     |
|                 | STATE FOREST HIGHWAY                 | MA MINOR ARTERIAL                            |
|                 |                                      | MJC MAJOR COLLECTOR                          |
|                 |                                      | MNC MINOR COLLECTOR                          |
|                 |                                      | PA PRINCIPAL ARTERIAL                        |
|                 |                                      | B34 / C34 STATE BRIDGE OR CULVERT IDENTIFIER |
|                 |                                      | B34 / C34 TOWN BRIDGE OR CULVERT IDENTIFIER  |

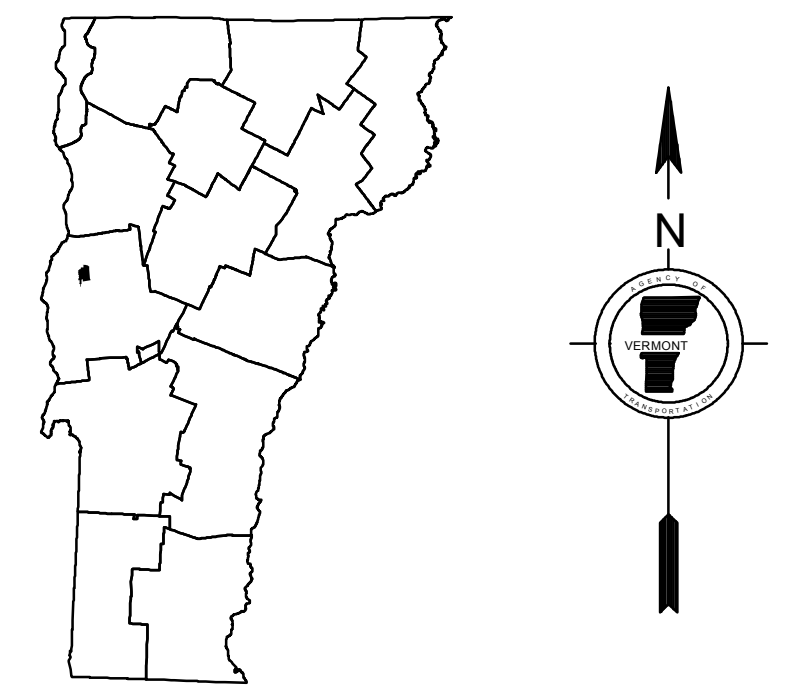


TOWN HWY. No.	CLASS 3	LENGTH IN MILES	CLASS 4
3	0.78		
4	0.20		
5	1.35		
6	1.40		
7	0.41		
8	0.10		
9	0.35		
<b>TOTAL</b>	<b>4.59</b>		<b>0.00</b>

**MILEAGE SUMMARY**

CLASS 2		
TH-1	3.230	
TH-2	3.210	
<b>TOTAL CLASS 2</b>	<b>6.440</b>	
CLASS 3		
<b>TOTAL CLASS 3</b>	<b>4.59</b>	
<b>TOTAL TOWN</b>	<b>11.030</b>	
STATE HIGHWAY		
VT-17	0.926	
<b>TOTAL STATE HIGHWAY</b>	<b>0.926</b>	
US HIGHWAY		
US-7	1.630	
<b>TOTAL US HIGHWAY</b>	<b>1.630</b>	
<b>TOTAL STATE</b>	<b>2.556</b>	

**TOTAL, TRAVELED HIGHWAYS, FEB. 10, 2015: 13.586**  
(Excludes Class 4, Legal Trail, and Unidentified Corridor Mileage)



**VERMONT  
 GENERAL HIGHWAY MAP  
 Town of Waltham**

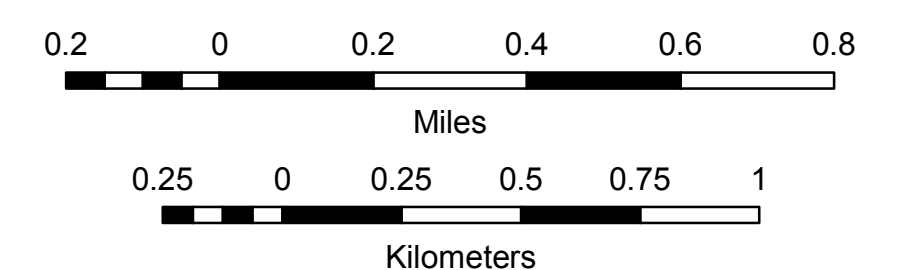
ADDISON COUNTY

Transportation District #5

Prepared by the  
**Vermont Agency of Transportation**  
 Division of Policy, Planning and Intermodal Development  
 in cooperation with  
**U.S. Department of Transportation  
 Federal Highway Administration**

Mileage as of February 10, 2015  
 Map prepared June 04, 2015

SCALE 1:15,840



- HIGHWAYS**
- INTERSTATE
  - U.S. ROUTE
  - STATE ROUTE
  - CLASS 1
  - CLASS 2
  - CLASS 3
  - CLASS 4
  - LEGAL TRAIL
  - INTERSTATE OR DIVIDED HIGHWAY
  - STATE - HARD SURFACE OR PAVED
  - TOWN - HARD SURFACE OR PAVED
  - GRAVEL
  - SOIL OR GRADED AND DRAINED EARTH
  - UNIMPROVED OR PRIMITIVE
  - IMPASSABLE OR UNTRAVELED
  - LEGAL TRAIL
  - DISCONTINUED
  - HIGHWAY CLASS CHANGE
  - RAILROAD
  - INACTIVE RAILROAD
  - NFR NATIONAL FOREST ROAD
  - SFH STATE FOREST HIGHWAY
  - PARK AND RIDE
  - PUBLIC LAND - GREEN MOUNTAIN NATIONAL FOREST
  - PUBLIC LAND - STATE/MUNICIPAL
- POLITICAL SUBDIVISIONS**
- STATE BOUNDARY
  - COUNTY BOUNDARY
  - TOWN BOUNDARY
  - VILLAGE BOUNDARY
  - URBAN COMPACT BOUNDARY
  - WATER BODY
  - STREAM OR BROOK
- BRIDGE OR CULVERT**
- BRIDGE OR CULVERT > 20'
  - BRIDGE OR CULVERT 6' - 20'
  - VOCBIT BRIDGE
  - VOCBIT CULVERT > 6'
  - STATE BRIDGE OR CULVERT IDENTIFIER
  - TOWN BRIDGE OR CULVERT IDENTIFIER
- FEDERAL CLASSIFICATION IDENTIFIER**
- FAU URBAN ARTERIAL OR COLLECTOR
  - MA MINOR ARTERIAL
  - MJC MAJOR COLLECTOR
  - MNC MINOR COLLECTOR
  - PA PRINCIPAL ARTERIAL

**DISCLAIMER:**  
 The untraveled highways (laid-out town highways), discontinued highways, and legal trails hereon are those of which the Agency of Transportation has record; others may exist.

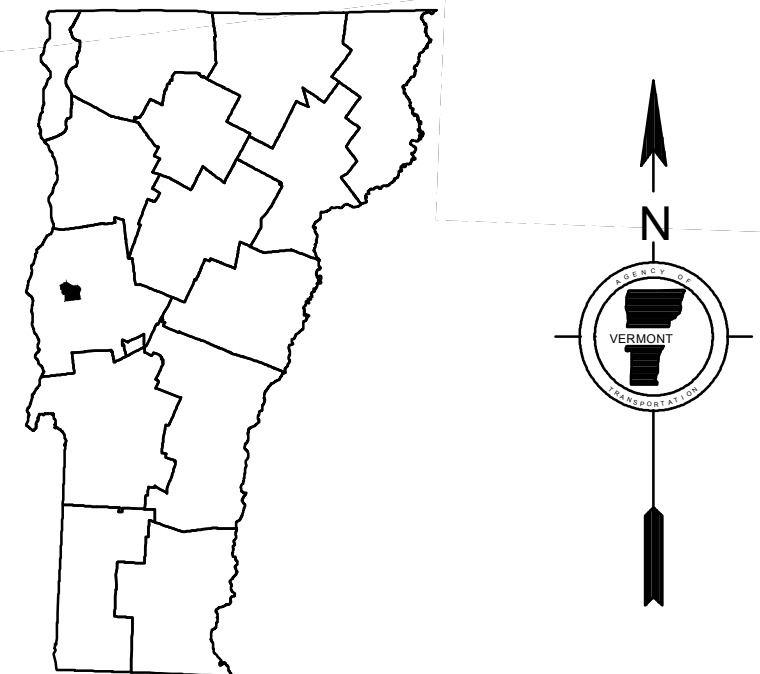
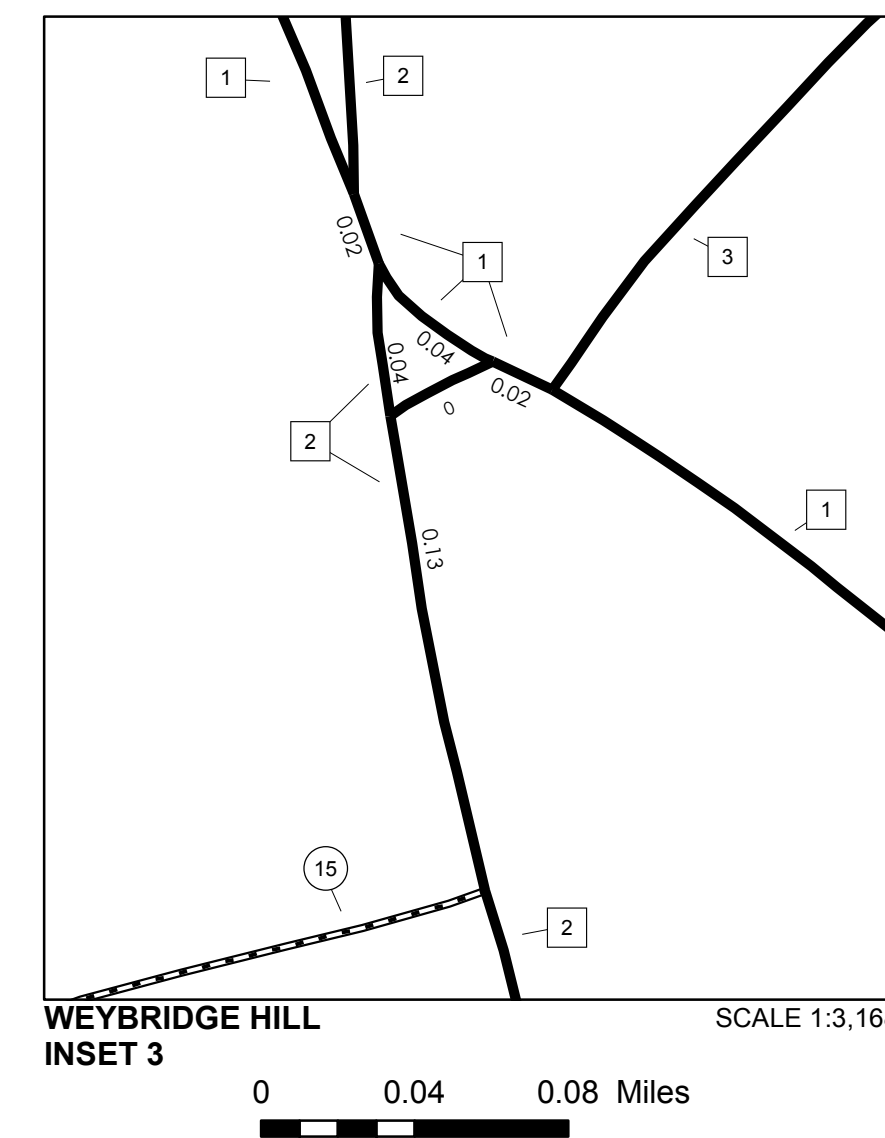
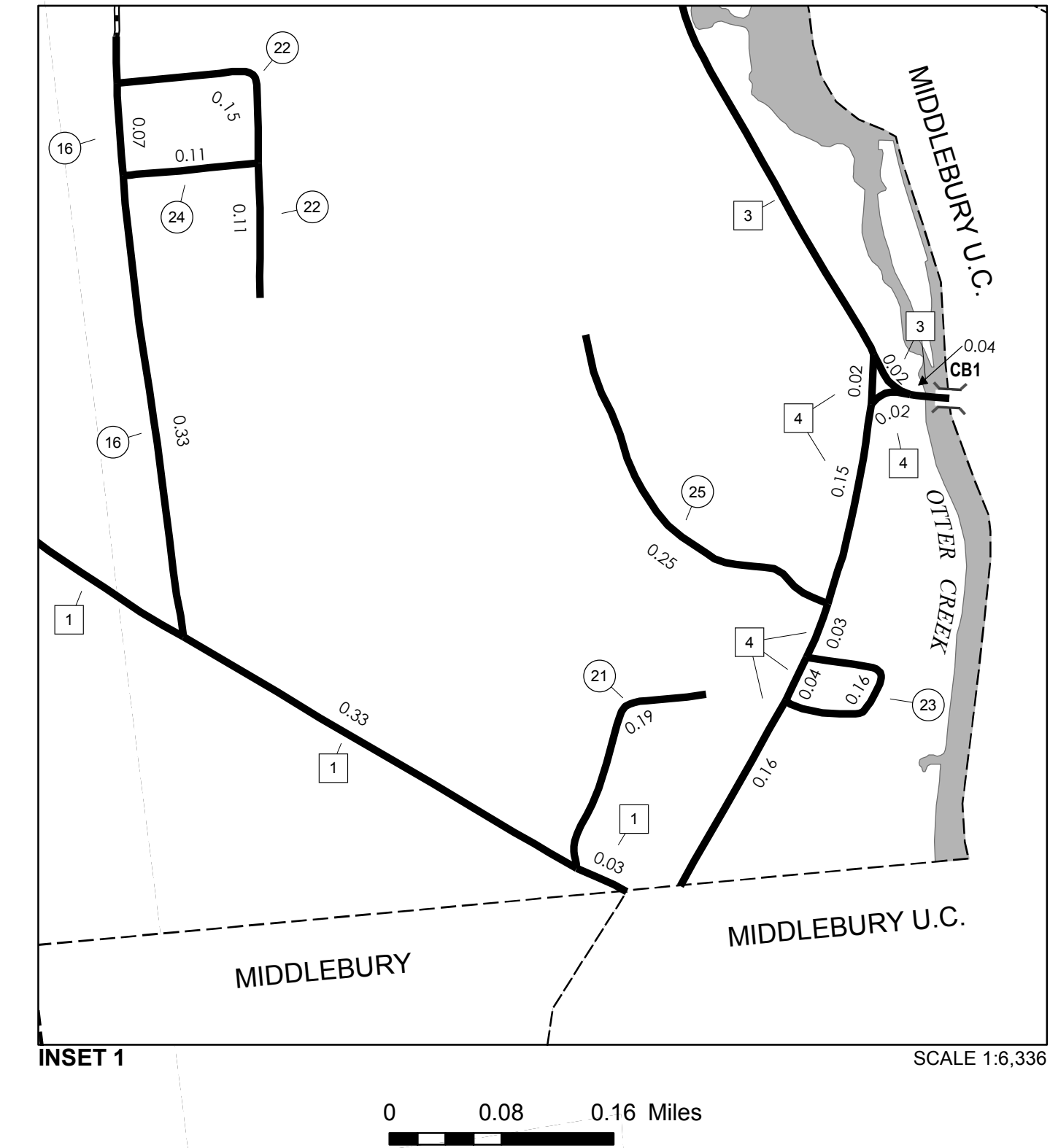
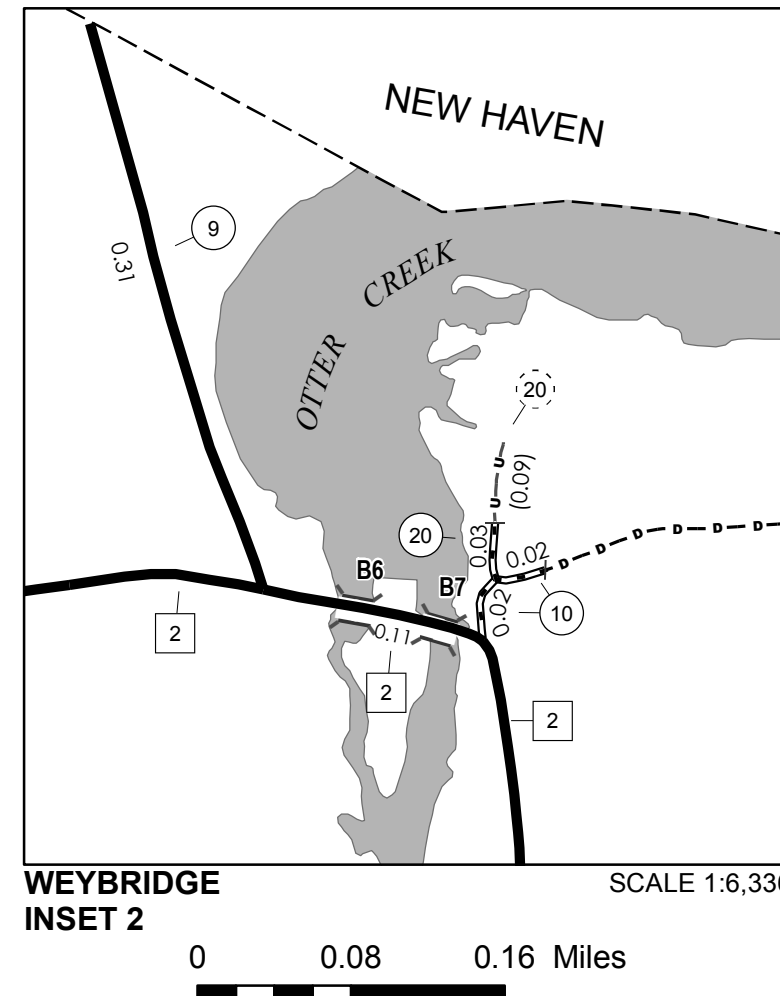
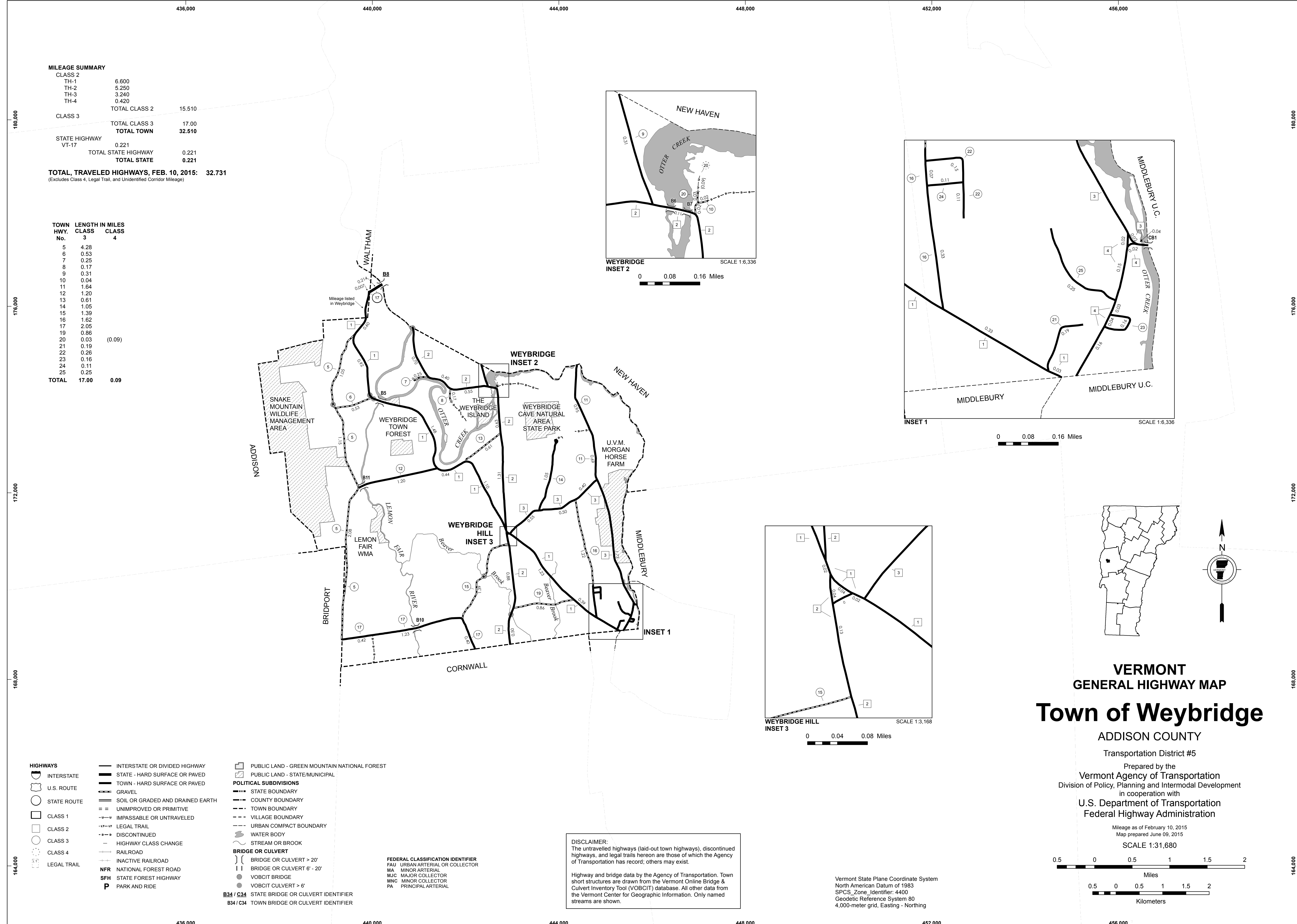
Vermont State Plane Coordinate System  
 North American Datum of 1983  
 SPCS\_Zone\_Identifier: 4400  
 Geodetic Reference System 80  
 4,000-meter grid, Easting - Northing

MILEAGE SUMMARY

CLASS 2			
TH-1	6.600		
TH-2	5.250		
TH-3	3.240		
TH-4	0.420		
	<b>TOTAL CLASS 2</b>	15.510	
CLASS 3			
	<b>TOTAL CLASS 3</b>	17.00	
	<b>TOTAL TOWN</b>	<b>32.510</b>	
STATE HIGHWAY			
VT-17	0.221		
	<b>TOTAL STATE HIGHWAY</b>	0.221	
	<b>TOTAL STATE</b>	0.221	

**TOTAL, TRAVELED HIGHWAYS, FEB. 10, 2015: 32.731**  
(Excludes Class 4, Legal Trail, and Unidentified Corridor Mileage)

TOWN HWY. No.	LENGTH IN MILES	
	CLASS 3	CLASS 4
5	4.28	
6	0.53	
7	0.25	
8	0.17	
9	0.31	
10	0.04	
11	1.64	
12	1.20	
13	0.61	
14	1.05	
15	1.39	
16	1.62	
17	2.05	
19	0.86	
20	0.03	(0.09)
21	0.19	
22	0.26	
23	0.16	
24	0.11	
25	0.25	
<b>TOTAL</b>	<b>17.00</b>	<b>0.09</b>



**VERMONT**  
**GENERAL HIGHWAY MAP**  
**Town of Weybridge**

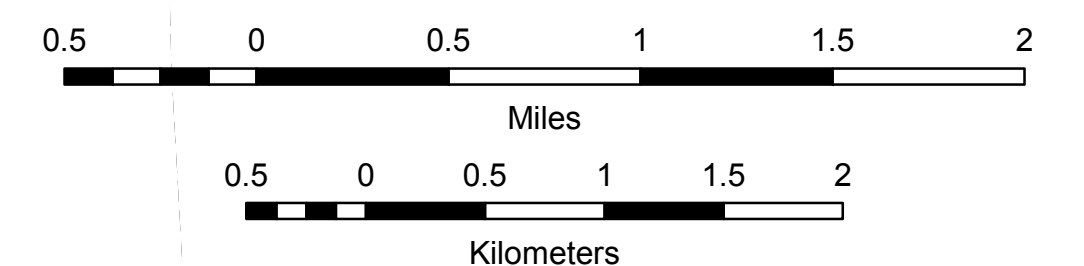
ADDISON COUNTY

Transportation District #5

Prepared by the  
Vermont Agency of Transportation  
Division of Policy, Planning and Intermodal Development  
in cooperation with  
U.S. Department of Transportation  
Federal Highway Administration

Mileage as of February 10, 2015  
Map prepared June 09, 2015

SCALE 1:31,680



**DISCLAIMER:**  
The untraveled highways (laid-out town highways), discontinued highways, and legal trails hereon are those of which the Agency of Transportation has record; others may exist.

Highway and bridge data by the Agency of Transportation. Town short structures are drawn from the Vermont Online Bridge & Culvert Inventory Tool (VOBCIT) database. All other data from the Vermont Center for Geographic Information. Only named streams are shown.

**FEDERAL CLASSIFICATION IDENTIFIER**  
FAU URBAN ARTERIAL OR COLLECTOR  
MA MINOR ARTERIAL  
MJC MAJOR COLLECTOR  
MNC MINOR COLLECTOR  
PA PRINCIPAL ARTERIAL

**PUBLIC LAND - GREEN MOUNTAIN NATIONAL FOREST**  
**PUBLIC LAND - STATE/MUNICIPAL**

**POLITICAL SUBDIVISIONS**  
STATE BOUNDARY  
COUNTY BOUNDARY  
TOWN BOUNDARY  
VILLAGE BOUNDARY  
URBAN COMPACT BOUNDARY

**WATER BODY**  
STREAM OR BROOK

**BRIDGE OR CULVERT**  
) BRIDGE OR CULVERT > 20'  
| | BRIDGE OR CULVERT 6' - 20'  
● VOBCIT BRIDGE  
● VOBCIT CULVERT > 6'

**B34 / C34 STATE BRIDGE OR CULVERT IDENTIFIER**  
**B34 / C34 TOWN BRIDGE OR CULVERT IDENTIFIER**

**HIGHWAYS**  
INTERSTATE  
U.S. ROUTE  
STATE ROUTE  
CLASS 1  
CLASS 2  
CLASS 3  
CLASS 4  
LEGAL TRAIL

INTERSTATE OR DIVIDED HIGHWAY  
STATE - HARD SURFACE OR PAVED  
TOWN - HARD SURFACE OR PAVED  
GRAVEL  
SOIL OR GRADED AND DRAINED EARTH  
UNIMPROVED OR PRIMITIVE  
IMPASSABLE OR UNTRAVELED  
LEGAL TRAIL  
DISCONTINUED  
HIGHWAY CLASS CHANGE  
RAILROAD  
INACTIVE RAILROAD  
NATIONAL FOREST ROAD  
STATE FOREST HIGHWAY  
PARK AND RIDE

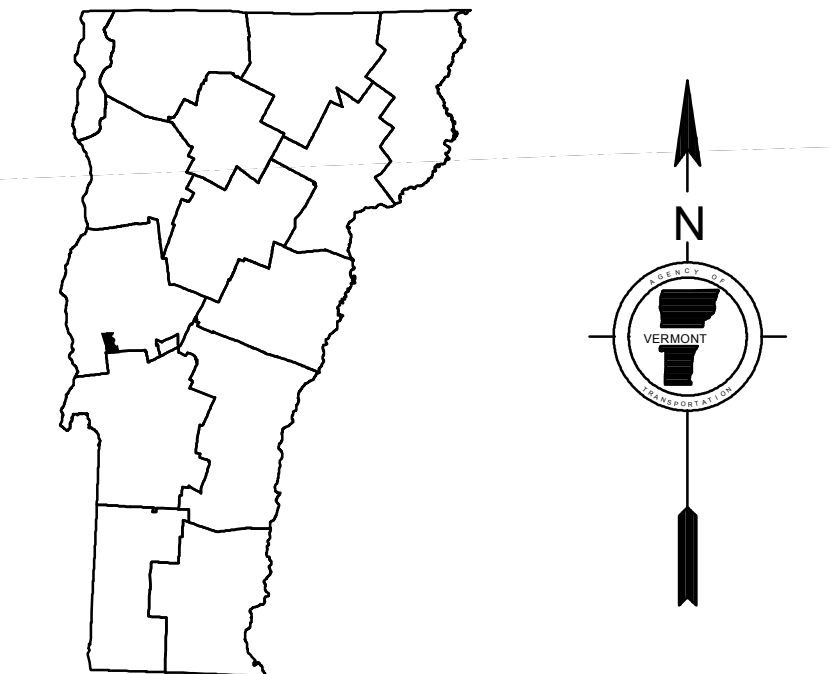




TOWN HWY. No.	LENGTH IN MILES CLASS 3	CLASS 4
3	1.80	
4	1.64	
5	0.15	
6	1.42	
7	0.70	
8	1.40	
9	0.40	
11	0.40	
12	0.71	
14	0.20	
15	1.16	
<b>TOTAL</b>	<b>9.98</b>	<b>0.00</b>

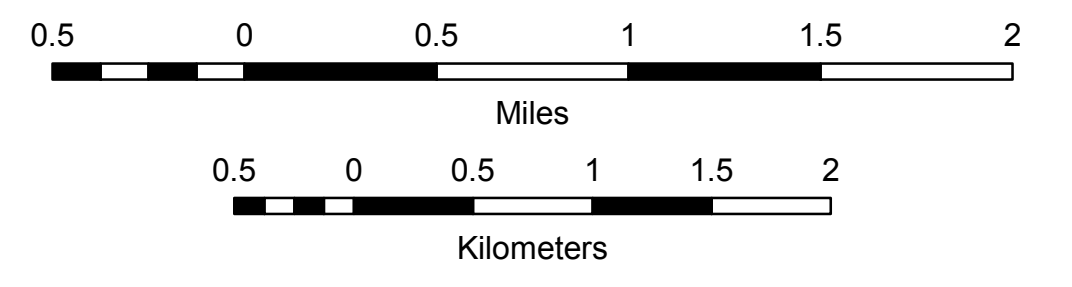
MILEAGE SUMMARY		
CLASS 2		
TH-1	3.640	
TH-2	0.980	
<b>TOTAL CLASS 2</b>	<b>4.620</b>	
CLASS 3		
<b>TOTAL CLASS 3</b>	<b>9.98</b>	
<b>TOTAL TOWN</b>	<b>14.600</b>	
STATE HIGHWAY		
VT-30	4.944	
<b>TOTAL STATE HIGHWAY</b>	<b>4.944</b>	
<b>TOTAL STATE</b>	<b>4.944</b>	

**TOTAL, TRAVELED HIGHWAYS, FEB. 10, 2015: 19.544**  
 (Excludes Class 4, Legal Trail, and Unidentified Corridor Mileage)



**VERMONT  
 GENERAL HIGHWAY MAP  
 Town of Whiting  
 ADDISON COUNTY**

Transportation District #3  
 Prepared by the  
**Vermont Agency of Transportation**  
 Division of Policy, Planning and Intermodal Development  
 in cooperation with  
**U.S. Department of Transportation  
 Federal Highway Administration**  
 Mileage as of February 10, 2015  
 Map prepared June 04, 2015  
**SCALE 1:31,680**



- HIGHWAYS**
- INTERSTATE
- U.S. ROUTE
- STATE ROUTE
- CLASS 1
- CLASS 2
- CLASS 3
- CLASS 4
- LEGAL TRAIL
- INTERSTATE OR DIVIDED HIGHWAY
- STATE - HARD SURFACE OR PAVED
- TOWN - HARD SURFACE OR PAVED
- GRAVEL
- SOIL OR GRADED AND DRAINED EARTH
- UNIMPROVED OR PRIMITIVE
- IMPASSABLE OR UNTRAVELED
- LEGAL TRAIL
- DISCONTINUED
- HIGHWAY CLASS CHANGE
- RAILROAD
- INACTIVE RAILROAD
- NATIONAL FOREST ROAD
- STATE FOREST HIGHWAY
- PARK AND RIDE
- PUBLIC LAND - GREEN MOUNTAIN NATIONAL FOREST
- PUBLIC LAND - STATE/MUNICIPAL
- POLITICAL SUBDIVISIONS**
- STATE BOUNDARY
- COUNTY BOUNDARY
- TOWN BOUNDARY
- VILLAGE BOUNDARY
- URBAN COMPACT BOUNDARY
- WATER BODY
- STREAM OR BROOK
- BRIDGE OR CULVERT**
- BRIDGE OR CULVERT > 20'
- BRIDGE OR CULVERT 6' - 20'
- VOBCIT BRIDGE
- VOBCIT CULVERT > 6'
- STATE BRIDGE OR CULVERT IDENTIFIER
- TOWN BRIDGE OR CULVERT IDENTIFIER
- FEDERAL CLASSIFICATION IDENTIFIER
- URBAN ARTERIAL OR COLLECTOR
- MINOR ARTERIAL
- MAJOR COLLECTOR
- MINOR COLLECTOR
- PRINCIPAL ARTERIAL

**DISCLAIMER:**  
 The untraveled highways (laid-out town highways), discontinued highways, and legal trails hereon are those of which the Agency of Transportation has record; others may exist.

Highway and bridge data by the Agency of Transportation. Town short structures are drawn from the Vermont Online Bridge & Culvert Inventory Tool (VOBCIT) database. All other data from the Vermont Center for Geographic Information. Only named streams are shown.

Vermont State Plane Coordinate System  
 North American Datum of 1983  
 SPCS\_Zone\_Identifier: 4400  
 Geodetic Reference System 80  
 4,000-meter grid, Easting - Northing