

TOWN HWY. No.	LENGTH IN MILES CLASS 3	CLASS 4
6	2.95	(0.85)
7	5.03	
8	3.13	
9	0.33	
10	0.29	
11	3.28	
12	0.40	
13	1.09	
14	1.00	
15	0.65	
16	0.30	(0.05)
17	3.30	
18	3.60	
19		(0.75)
20	2.10	
21	0.90	
22	0.62	
23	0.18	(0.72)
24	0.96	
25	1.74	
26	1.05	
27	0.14	
28	0.60	
29	2.22	
30	0.80	
31	0.05	
32		(1.70)
TOTAL	36.61	4.07

TOWN HWY. No.	LENGTH IN MILES "NOT UP TO STANDARD"
27	(0.11)
TOTAL	0.11

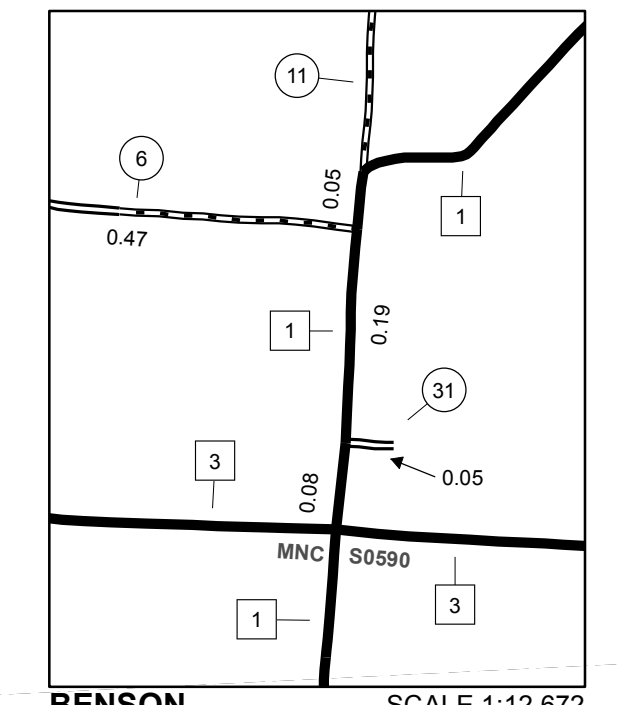
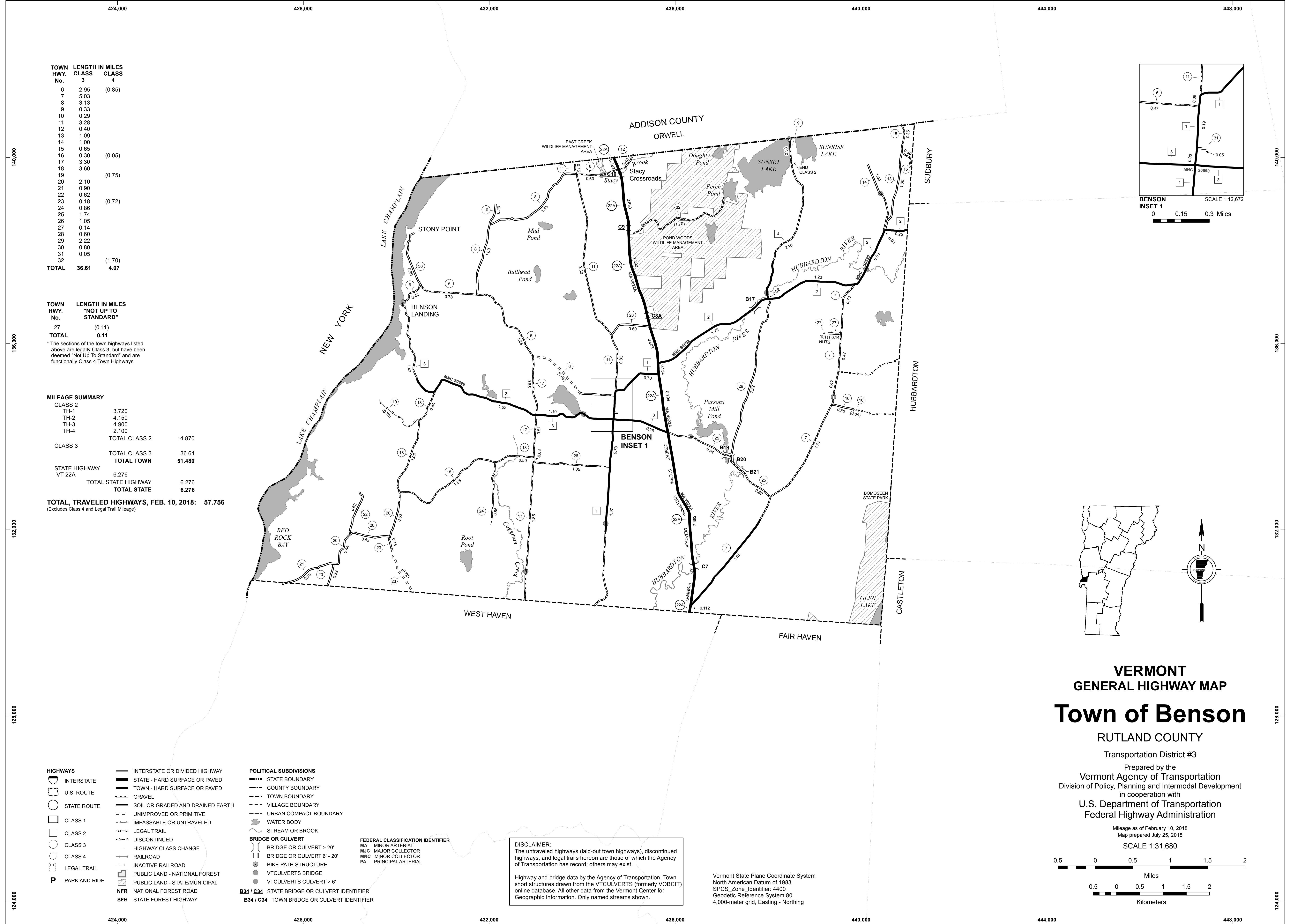
* The sections of the town highways listed above are legally Class 3, but have been deemed "Not Up To Standard" and are functionally Class 4 Town Highways

MILEAGE SUMMARY

CLASS 2		
TH-1	3.720	
TH-2	4.150	
TH-3	4.900	
TH-4	2.100	
TOTAL CLASS 2	14.870	
TOTAL CLASS 3	36.61	
TOTAL TOWN	51.480	
STATE HIGHWAY VT-22A	6.276	
TOTAL STATE HIGHWAY	6.276	
TOTAL STATE	6.276	

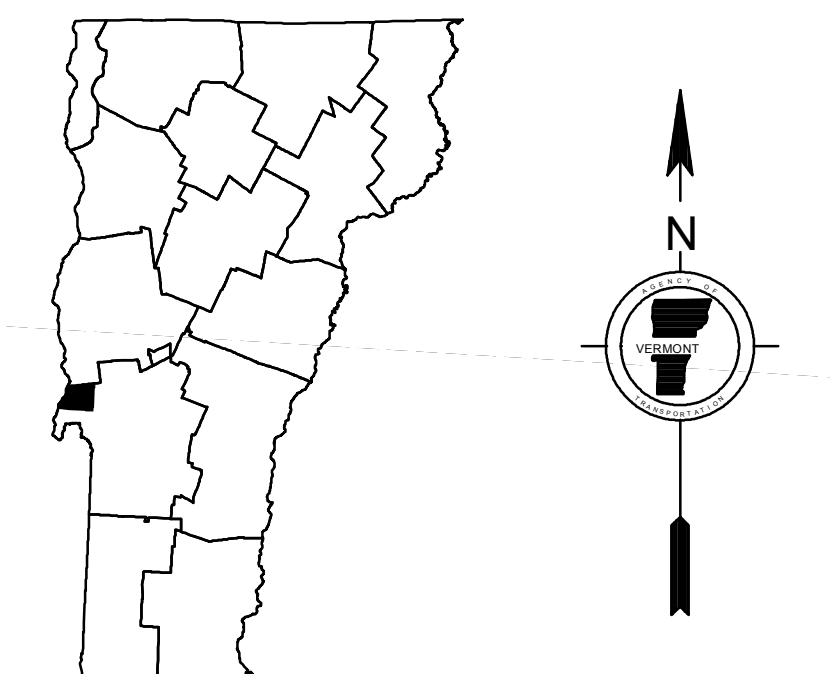
TOTAL, TRAVELED HIGHWAYS, FEB. 10, 2018: 57.756

(Excludes Class 4 and Legal Trail Mileage)



BENSON INSET 1 SCALE 1:12,672

0 0.15 0.3 Miles



VERMONT
GENERAL HIGHWAY MAP
Town of Benson
 RUTLAND COUNTY

Transportation District #3

Prepared by the
 Vermont Agency of Transportation
 Division of Policy, Planning and Intermodal Development
 in cooperation with
 U.S. Department of Transportation
 Federal Highway Administration

Mileage as of February 10, 2018

Map prepared July 25, 2018

SCALE 1:31,680



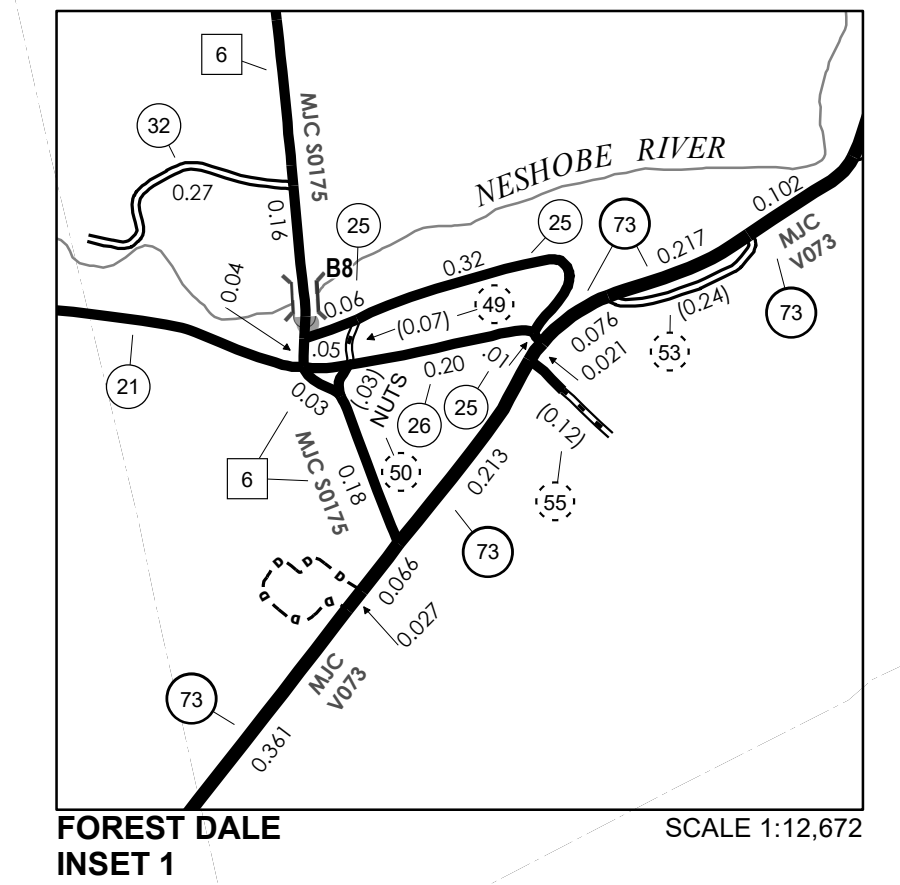
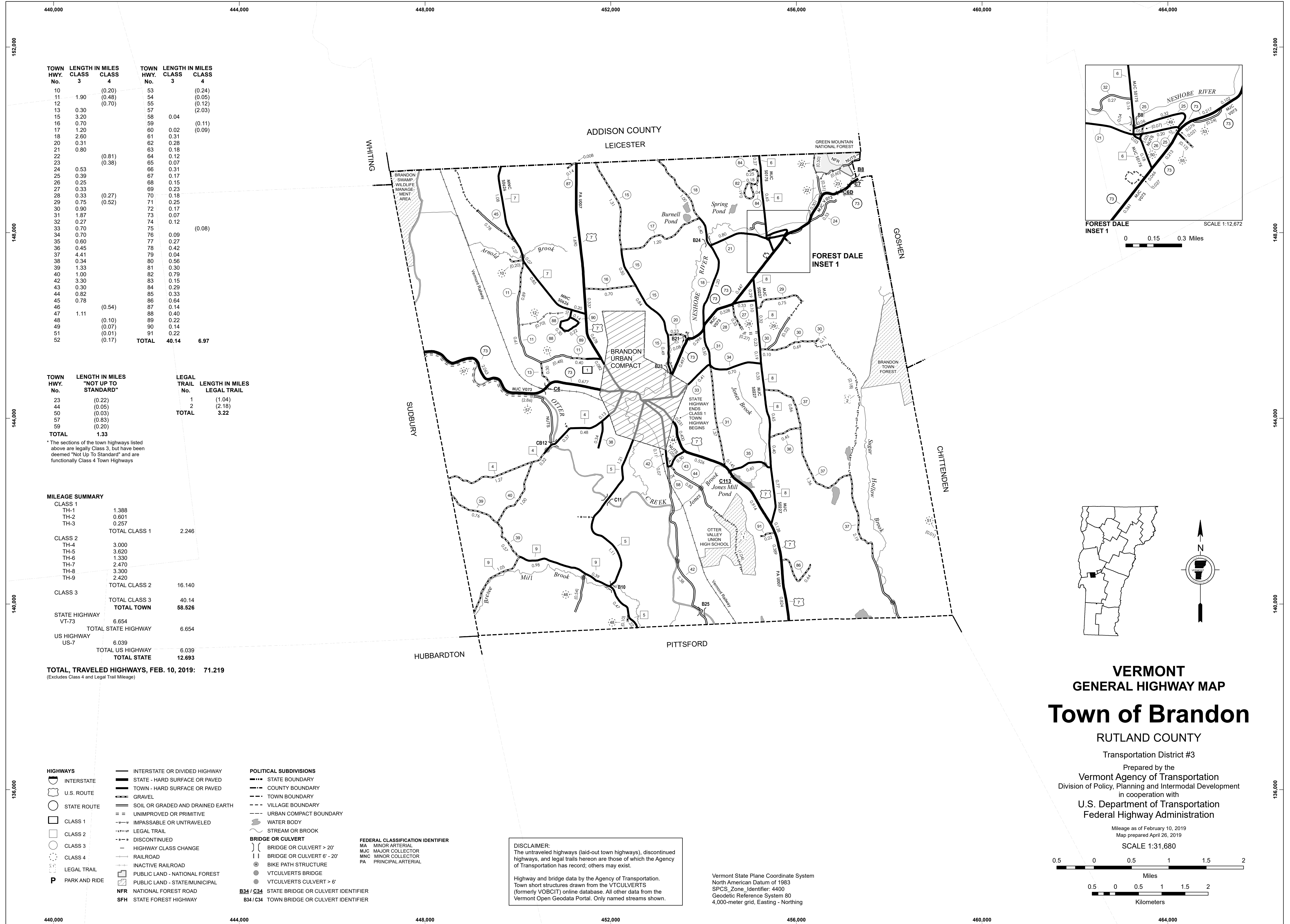
- HIGHWAYS**
 - INTERSTATE
 - U.S. ROUTE
 - STATE ROUTE
 - CLASS 1
 - CLASS 2
 - CLASS 3
 - CLASS 4
 - LEGAL TRAIL
 - PARK AND RIDE
- INTERSTATE OR DIVIDED HIGHWAY
- STATE - HARD SURFACE OR PAVED
- TOWN - HARD SURFACE OR PAVED
- GRAVEL
- SOIL OR GRADED AND DRAINED EARTH
- UNIMPROVED OR PRIMITIVE
- IMPASSABLE OR UNTRAVELED
- LEGAL TRAIL
- DISCONTINUED
- HIGHWAY CLASS CHANGE
- RAILROAD
- INACTIVE RAILROAD
- PUBLIC LAND - NATIONAL FOREST
- PUBLIC LAND - STATE/MUNICIPAL
- NATIONAL FOREST ROAD
- STATE FOREST HIGHWAY

- POLITICAL SUBDIVISIONS**
 - STATE BOUNDARY
 - COUNTY BOUNDARY
 - TOWN BOUNDARY
 - VILLAGE BOUNDARY
 - URBAN COMPACT BOUNDARY
 - WATER BODY
 - STREAM OR BROOK
- BRIDGE OR CULVERT**
 - BRIDGE OR CULVERT > 20'
 - BRIDGE OR CULVERT 6' - 20'
 - BIKE PATH STRUCTURE
 - VT CULVERTS BRIDGE
 - VT CULVERTS CULVERT > 6'
 - STATE BRIDGE OR CULVERT IDENTIFIER
 - TOWN BRIDGE OR CULVERT IDENTIFIER
- FEDERAL CLASSIFICATION IDENTIFIER**
 - MA MINOR ARTERIAL
 - MJC MAJOR COLLECTOR
 - MNC MINOR COLLECTOR
 - PA PRINCIPAL ARTERIAL

DISCLAIMER:
 The untraveled highways (laid-out town highways), discontinued highways, and legal trails hereon are those of which the Agency of Transportation has record; others may exist.

Highway and bridge data by the Agency of Transportation. Town short structures drawn from the VTCULVERTS (formerly VOBCIT) online database. All other data from the Vermont Center for Geographic Information. Only named streams shown.

Vermont State Plane Coordinate System
 North American Datum of 1983
 SPCS_Zone_Identifier: 4400
 Geodetic Reference System 80
 4,000-meter grid, Easting - Northing



TOWN HWY. No.	LENGTH IN MILES CLASS 3	LENGTH IN MILES CLASS 4	TOWN HWY. No.	LENGTH IN MILES CLASS 3	LENGTH IN MILES CLASS 4
10		(0.20)	53		(0.24)
11	1.90	(0.48)	54		(0.05)
12		(0.70)	55		(0.12)
13	0.30		57		(2.03)
15	3.20		58	0.04	
16	0.70		59		(0.11)
17	1.20		60	0.02	(0.09)
18	2.60		61	0.31	
20	0.31		62	0.28	
21	0.80		63	0.18	
22		(0.81)	64	0.12	
23		(0.38)	65	0.07	
24	0.53		66	0.31	
25	0.39		67	0.17	
26	0.25		68	0.15	
27	0.33		69	0.23	
28	0.33	(0.27)	70	0.18	
29	0.75	(0.52)	71	0.25	
30	0.90		72	0.17	
31	1.87		73	0.07	
32	0.27		74	0.12	
33	0.70		75		(0.08)
34	0.70		76	0.09	
35	0.60		77	0.27	
36	0.45		78	0.42	
37	4.41		79	0.04	
38	0.34		80	0.56	
39	1.33		81	0.30	
40	1.00		82	0.79	
42	3.30		83	0.15	
43	0.30		84	0.29	
44	0.82		85	0.33	
45	0.78		86	0.64	
46		(0.54)	87	0.14	
47	1.11		88	0.40	
48		(0.10)	89	0.22	
49		(0.07)	90	0.14	
51		(0.01)	91	0.22	
52		(0.17)	TOTAL	40.14	6.97

TOWN HWY. No.	LENGTH IN MILES "NOT UP TO STANDARD"	LEGAL TRAIL No.	LENGTH IN MILES LEGAL TRAIL
23	(0.22)	1	(1.04)
44	(0.05)	2	(2.18)
50	(0.03)		
57	(0.83)		
59	(0.20)		
TOTAL	1.33		

* The sections of the town highways listed above are legally Class 3, but have been deemed "Not Up To Standard" and are functionally Class 4 Town Highways

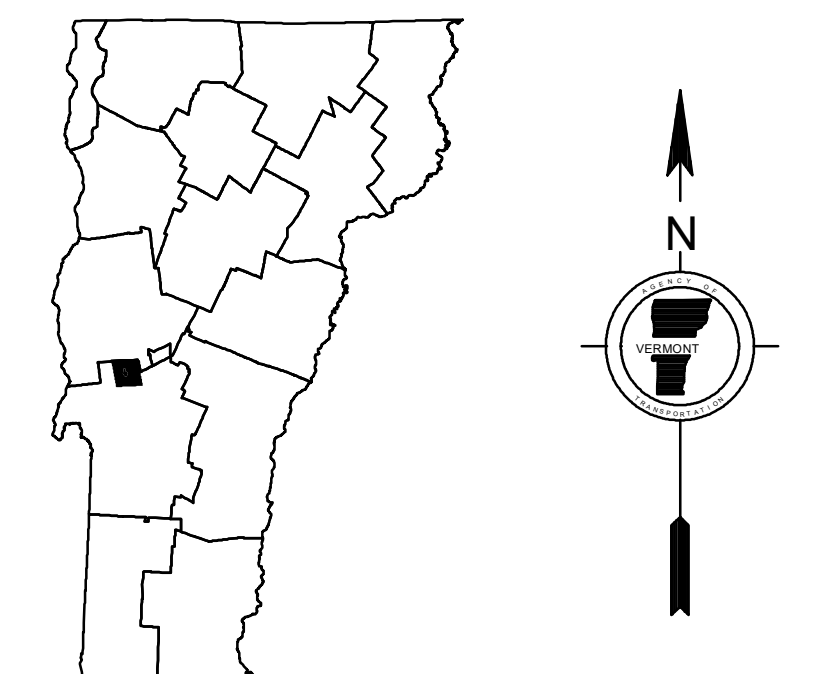
MILEAGE SUMMARY			
CLASS 1			
TH-1	1.388		
TH-2	0.601		
TH-3	0.257		
TOTAL CLASS 1		2.246	
CLASS 2			
TH-4	3.000		
TH-5	3.620		
TH-6	1.330		
TH-7	2.470		
TH-8	3.300		
TH-9	2.420		
TOTAL CLASS 2		16.140	
CLASS 3			
TOTAL CLASS 3		40.14	
TOTAL TOWN		58.526	
STATE HIGHWAY			
VT-73	6.654		
TOTAL STATE HIGHWAY		6.654	
US HIGHWAY			
US-7	6.039		
TOTAL US HIGHWAY		6.039	
TOTAL STATE		12.693	

TOTAL, TRAVELED HIGHWAYS, FEB. 10, 2019: 71.219
(Excludes Class 4 and Legal Trail Mileage)

- HIGHWAYS**
 - INTERSTATE OR DIVIDED HIGHWAY
 - STATE - HARD SURFACE OR PAVED
 - TOWN - HARD SURFACE OR PAVED
 - GRAVEL
 - SOIL OR GRADED AND DRAINED EARTH
 - UNIMPROVED OR PRIMITIVE
 - IMPASSABLE OR UNTRAVELED
 - LEGAL TRAIL
 - DISCONTINUED
 - HIGHWAY CLASS CHANGE
 - RAILROAD
 - INACTIVE RAILROAD
 - PUBLIC LAND - NATIONAL FOREST
 - PUBLIC LAND - STATE/MUNICIPAL
 - NFR NATIONAL FOREST ROAD
 - SFH STATE FOREST HIGHWAY
- POLITICAL SUBDIVISIONS**
 - STATE BOUNDARY
 - COUNTY BOUNDARY
 - TOWN BOUNDARY
 - VILLAGE BOUNDARY
 - URBAN COMPACT BOUNDARY
 - WATER BODY
 - STREAM OR BROOK
- BRIDGE OR CULVERT**
 - BRIDGE OR CULVERT > 20'
 - BRIDGE OR CULVERT 6' - 20'
 - BIKE PATH STRUCTURE
 - VT CULVERTS BRIDGE
 - VT CULVERTS CULVERT > 6'
 - B34 / C34 STATE BRIDGE OR CULVERT IDENTIFIER
 - B34 / C34 TOWN BRIDGE OR CULVERT IDENTIFIER
- FEDERAL CLASSIFICATION IDENTIFIER**
 - MA MINOR ARTERIAL
 - MJC MAJOR COLLECTOR
 - MNC MINOR COLLECTOR
 - PA PRINCIPAL ARTERIAL

DISCLAIMER:
The untraveled highways (laid-out town highways), discontinued highways, and legal trails herein are those of which the Agency of Transportation has record; others may exist.
Highway and bridge data by the Agency of Transportation. Town short structures drawn from the VTCULVERTS (formerly VOBCIT) online database. All other data from the Vermont Open Geodata Portal. Only named streams shown.

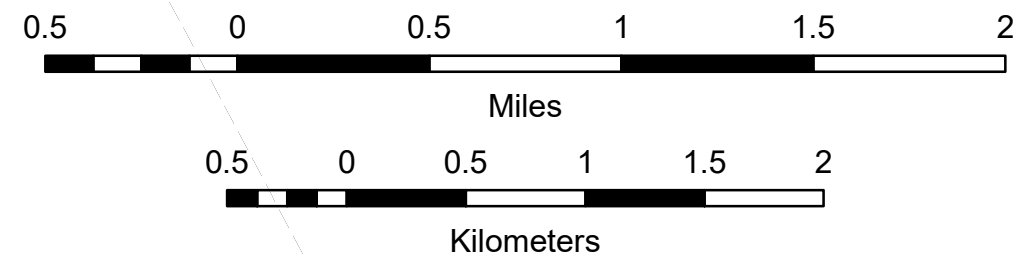
Vermont State Plane Coordinate System
North American Datum of 1983
SPCS_Zone_Identifier: 4400
Geodetic Reference System 80
4,000-meter grid, Easting - Northing



VERMONT
GENERAL HIGHWAY MAP
Town of Brandon
RUTLAND COUNTY
Transportation District #3

Prepared by the
Vermont Agency of Transportation
Division of Policy, Planning and Intermodal Development
in cooperation with
U.S. Department of Transportation
Federal Highway Administration

Mileage as of February 10, 2019
Map prepared April 26, 2019
SCALE 1:31,680



TOWN HWY. No.	LENGTH IN MILES CLASS 3	CLASS 4	
15	0.06		WHEELER RD
33	0.29		PARK ST
42	0.74		CARVER ST
47	1.11		PROSPECT ST
52	(0.17)		MILL LN
54	(0.05)		BRIGGS LN
59	(0.11)		OLD FARM RD
60	(0.09)		N RAILROAD AVE
60	0.02		N RAILROAD AVE
61	0.17		WALNUT ST
61	0.14		CEDAR ST
62	0.28		HIGH ST
63	0.10		DYER ST
63	0.03		HIGHLAND AVE
63	0.05		W SEMINARY ST
64	0.08		CASE ST
64	0.04		E PROSPECT ST
65	0.07		N SEMINARY ST
66	0.31		W SEMINARY ST
67	0.17		E SEMINARY ST
68	0.15		E PROSPECT ST
69	0.16		RIVER ST
69	0.07		W SEMINARY ST
70	0.18		ROSSITER ST
71	0.25		CHURCH ST
72	0.17		GOLDSPIK AVE
73	0.07		CHURCH ST
74	0.12		RAILROAD AVE
75	(0.08)		TH 75
76	0.09		RUSSELL LN
77	0.27		BARLOW AVE
78	0.42		MAPLE ST
79	0.04		TOWN HWY 79
80	0.56		MOUNT PLEASANT DR
81	0.23		N CONANT DR
81	0.07		ORMSBEE DR
83	0.15		PROSPECT ST
85	0.02		ORMSBEE DR
85	0.31		SUNSET DR
TOTAL	6.99	0.50	

TOWN HWY. No.	LENGTH IN MILES "NOT UP TO STANDARD"
59	(0.20)
TOTAL	0.20

* The sections of the town highways listed above are legally Class 3, but have been deemed "Not Up To Standard" and are functionally Class 4 Town Highways.

HIGHWAYS	
	INTERSTATE
	U.S. ROUTE
	STATE ROUTE
	CLASS 1
	CLASS 2
	CLASS 3
	CLASS 4
	LEGAL TRAIL
	PARK AND RIDE
	INTERSTATE OR DIVIDED HIGHWAY
	STATE - HARD SURFACE OR PAVED
	TOWN - HARD SURFACE OR PAVED
	GRAVEL
	SOIL OR GRADED AND DRAINED EARTH
	UNIMPROVED OR PRIMITIVE
	IMPASSABLE OR UNTRAVELED
	LEGAL TRAIL
	DISCONTINUED
	HIGHWAY CLASS CHANGE
	RAILROAD
	INACTIVE RAILROAD
	PUBLIC LAND - NATIONAL FOREST
	PUBLIC LAND - STATE/MUNICIPAL
	NATIONAL FOREST ROAD
	STATE FOREST HIGHWAY

POLITICAL SUBDIVISIONS	
	STATE BOUNDARY
	COUNTY BOUNDARY
	TOWN BOUNDARY
	VILLAGE BOUNDARY
	URBAN COMPACT BOUNDARY
	WATER BODY
	STREAM OR BROOK

BRIDGE OR CULVERT	
	BRIDGE OR CULVERT > 20'
	BRIDGE OR CULVERT 6' - 20'
	BIKE PATH STRUCTURE
	VT CULVERTS BRIDGE
	VT CULVERTS CULVERT > 6'

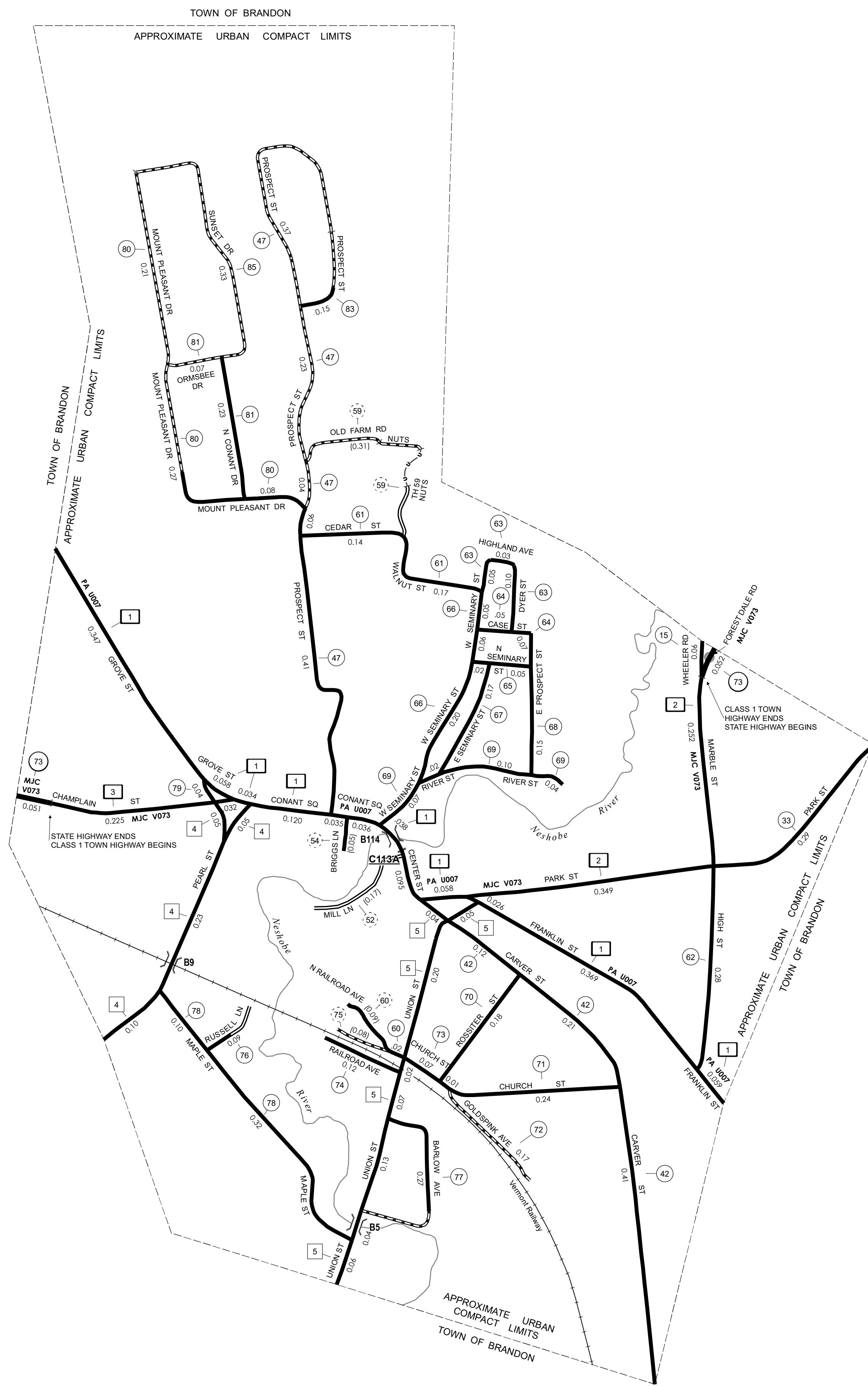
FEDERAL CLASSIFICATION IDENTIFIER	
MA	MINOR ARTERIAL
MJC	MAJOR COLLECTOR
MNC	MINOR COLLECTOR
PA	PRINCIPAL ARTERIAL

B34 / C34 STATE BRIDGE OR CULVERT IDENTIFIER
B34 / C34 TOWN BRIDGE OR CULVERT IDENTIFIER

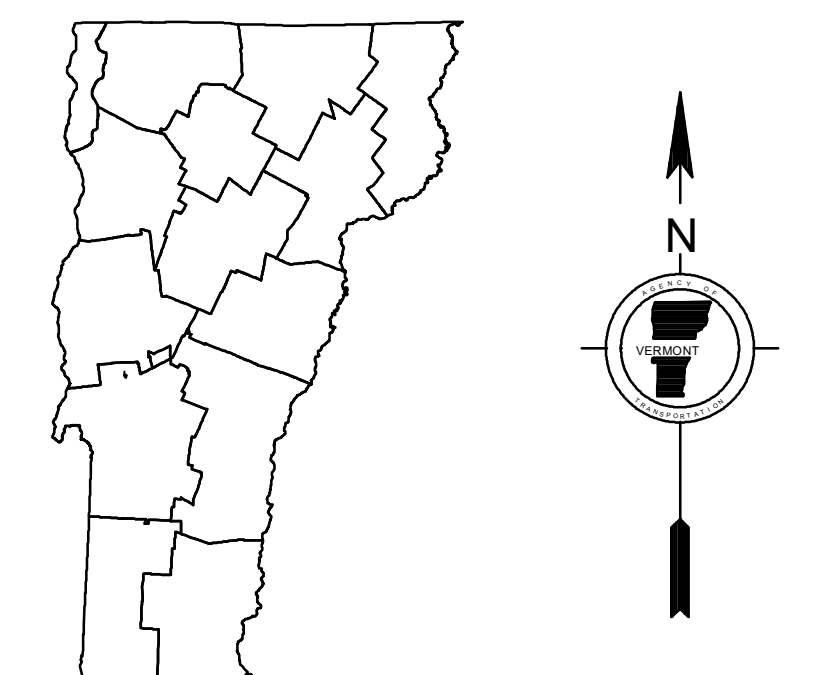
DISCLAIMER:
The untraveled highways (laid-out town highways), discontinued highways, and legal trails hereon are those of which the Agency of Transportation has record; others may exist.

Highway and bridge data by the Agency of Transportation. Town short structures drawn from the VT CULVERTS (formerly VOBCT) online database. All other data from the Vermont Center for Geographic Information. Only named streams shown.

Vermont State Plane Coordinate System
North American Datum of 1983
SPCS_Zone_Identifier: 4400
Geodetic Reference System 80
2,000-meter grid, Easting - Northing



MILEAGE SUMMARY			
CLASS 1			
TH-1	1.275		
TH-2	0.601		
TH-3	0.257		
TOTAL CLASS 1		2.133	
CLASS 2			
TH-4	0.430		
TH-5	0.610		
TOTAL CLASS 2		1.040	
CLASS 3			
TOTAL CLASS 3		6.99	
TOTAL TOWN		10.163	
STATE HIGHWAY			
VT-73	0.103		
TOTAL STATE HIGHWAY		0.103	
TOTAL STATE		0.103	
TOTAL, TRAVELED HIGHWAYS, FEB. 10, 2018:		10.266	
<small>(Excludes Class 4 and Legal Trail Mileage)</small>			



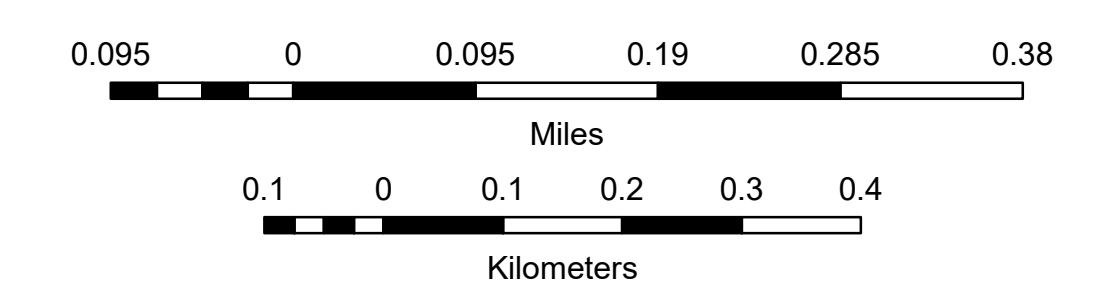
VERMONT GENERAL HIGHWAY MAP Urban Compact of Brandon RUTLAND COUNTY

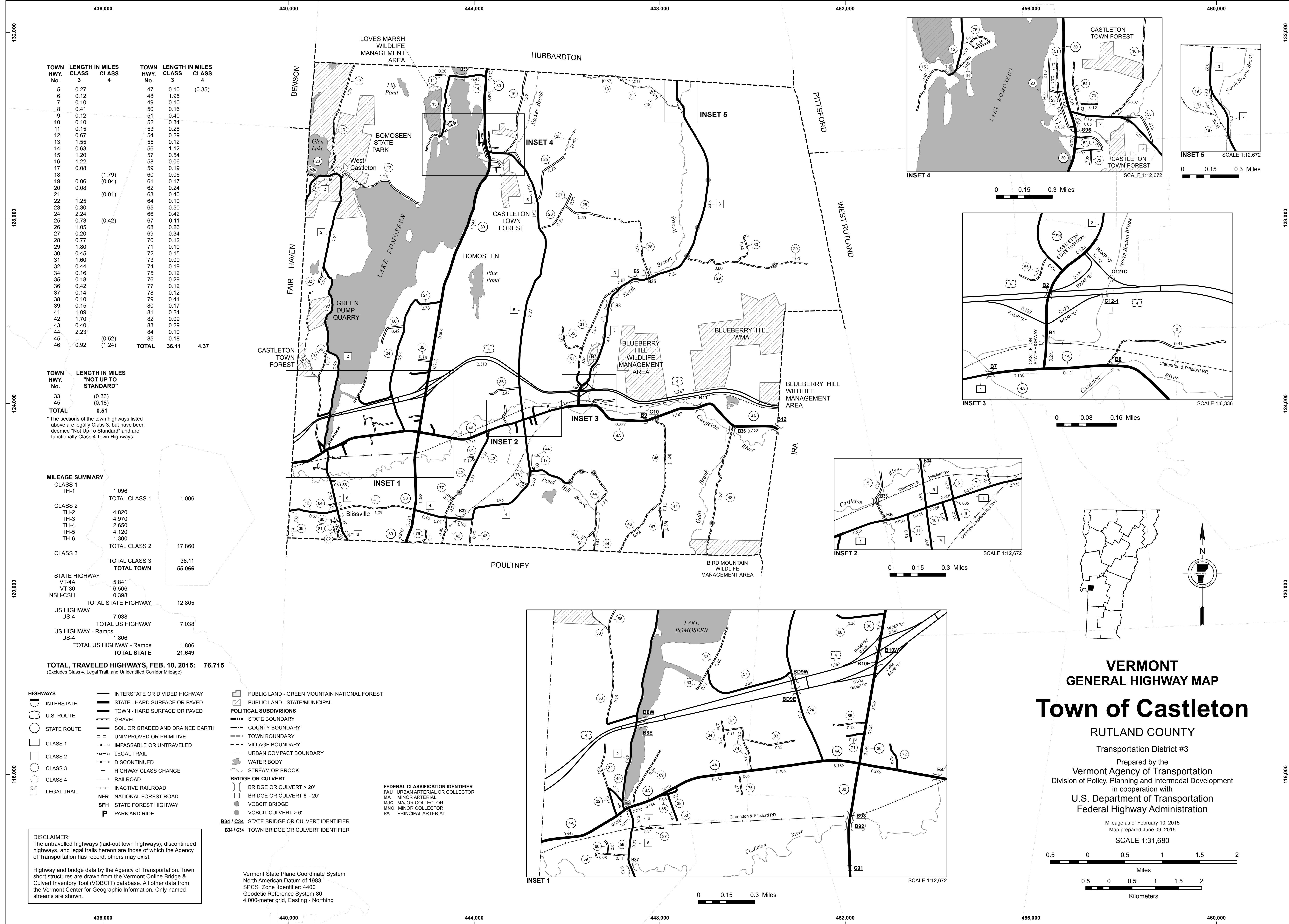
Transportation District #3

Prepared by the
Vermont Agency of Transportation
Division of Policy, Planning and Intermodal Development
in cooperation with
U.S. Department of Transportation
Federal Highway Administration

Mileage as of February 10, 2018
Map prepared June 28, 2018

SCALE 1:6,336





TOWN HWY. No.	LENGTH IN MILES CLASS 3	LENGTH IN MILES CLASS 4	TOWN HWY. No.	LENGTH IN MILES CLASS 3	LENGTH IN MILES CLASS 4
5	0.27		47	0.10	(0.35)
6	0.12		48	1.95	
7	0.10		49	0.10	
8	0.41		50	0.16	
9	0.12		51	0.40	
10	0.10		52	0.34	
11	0.15		53	0.28	
12	0.67		54	0.29	
13	1.55		55	0.12	
14	0.63		56	1.12	
15	1.20		57	0.54	
16	1.22		58	0.06	
17	0.08		59	0.19	
18		(1.79)	60	0.06	
19	0.06	(0.04)	61	0.17	
20	0.08		62	0.24	
21		(0.01)	63	0.40	
22	1.25		64	0.10	
23	0.30		65	0.50	
24	2.24		66	0.42	
25	0.73	(0.42)	67	0.11	
26	1.05		68	0.26	
27	0.20		69	0.34	
28	0.77		70	0.12	
29	1.80		71	0.10	
30	0.45		72	0.15	
31	1.60		73	0.09	
32	0.44		74	0.19	
34	0.16		75	0.12	
35	0.18		76	0.29	
36	0.42		77	0.12	
37	0.14		78	0.12	
38	0.10		79	0.41	
39	0.15		80	0.17	
41	1.09		81	0.24	
42	1.70		82	0.09	
43	0.40		83	0.29	
44	2.23		84	0.10	
45		(0.52)	85	0.18	
46	0.92	(1.24)	TOTAL	36.11	4.37

TOWN HWY. No.	LENGTH IN MILES "NOT UP TO STANDARD"
33	(0.33)
45	(0.18)
TOTAL	0.51

* The sections of the town highways listed above are legally Class 3, but have been deemed "Not Up To Standard" and are functionally Class 4 Town Highways

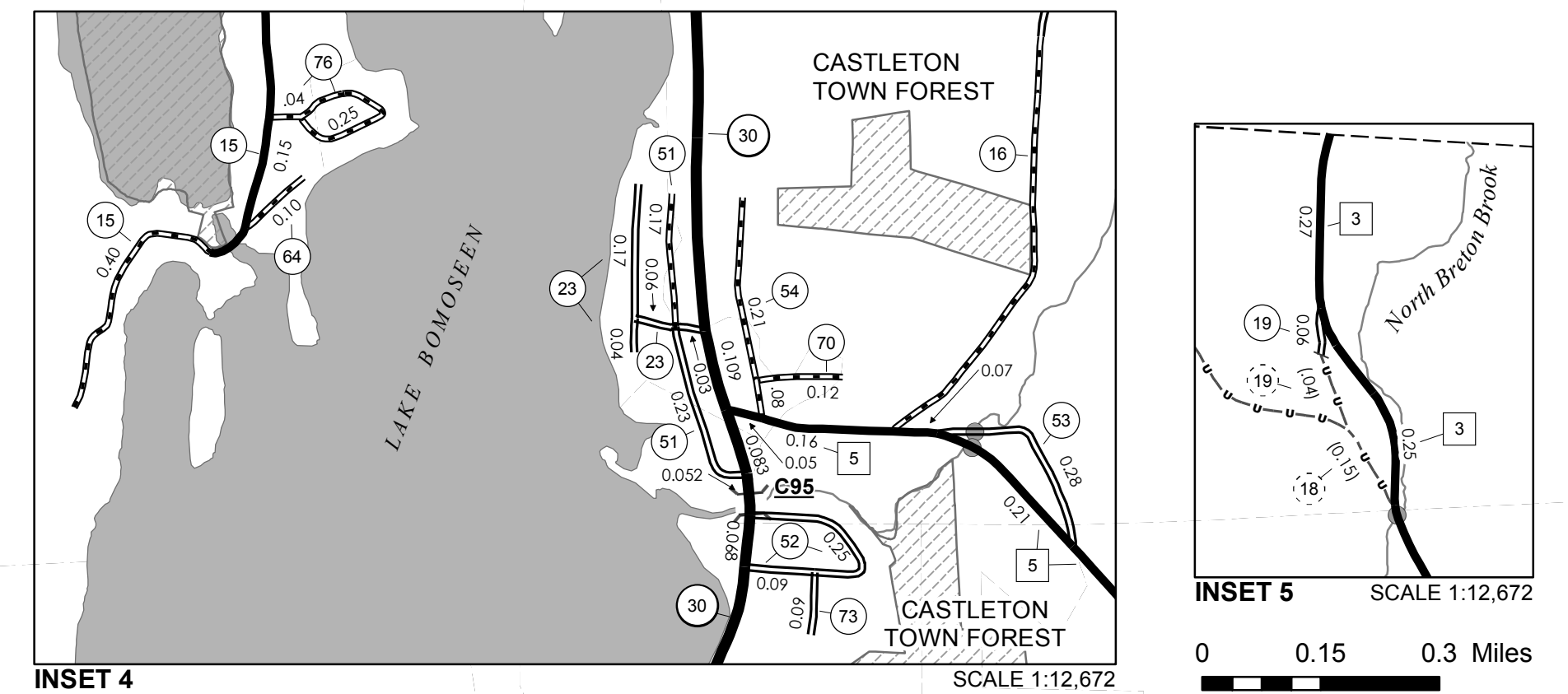
MILEAGE SUMMARY		
CLASS 1		
TH-1	1.096	
TOTAL CLASS 1		1.096
CLASS 2		
TH-2	4.820	
TH-3	4.970	
TH-4	2.650	
TH-5	4.120	
TH-6	1.300	
TOTAL CLASS 2		17.860
CLASS 3		
TOTAL CLASS 3		36.11
TOTAL TOWN		55.066
STATE HIGHWAY		
VT-4A	5.841	
VT-30	6.566	
NSH-CSH	0.398	
TOTAL STATE HIGHWAY		12.805
US HIGHWAY		
US-4	7.038	
TOTAL US HIGHWAY		7.038
US HIGHWAY - Ramps		
US-4	1.806	
TOTAL US HIGHWAY - Ramps		1.806
TOTAL STATE		21.649

TOTAL TRAVELED HIGHWAYS, FEB. 10, 2015: 76.715
(Excludes Class 4, Legal Trail, and Unidentified Corridor Mileage)

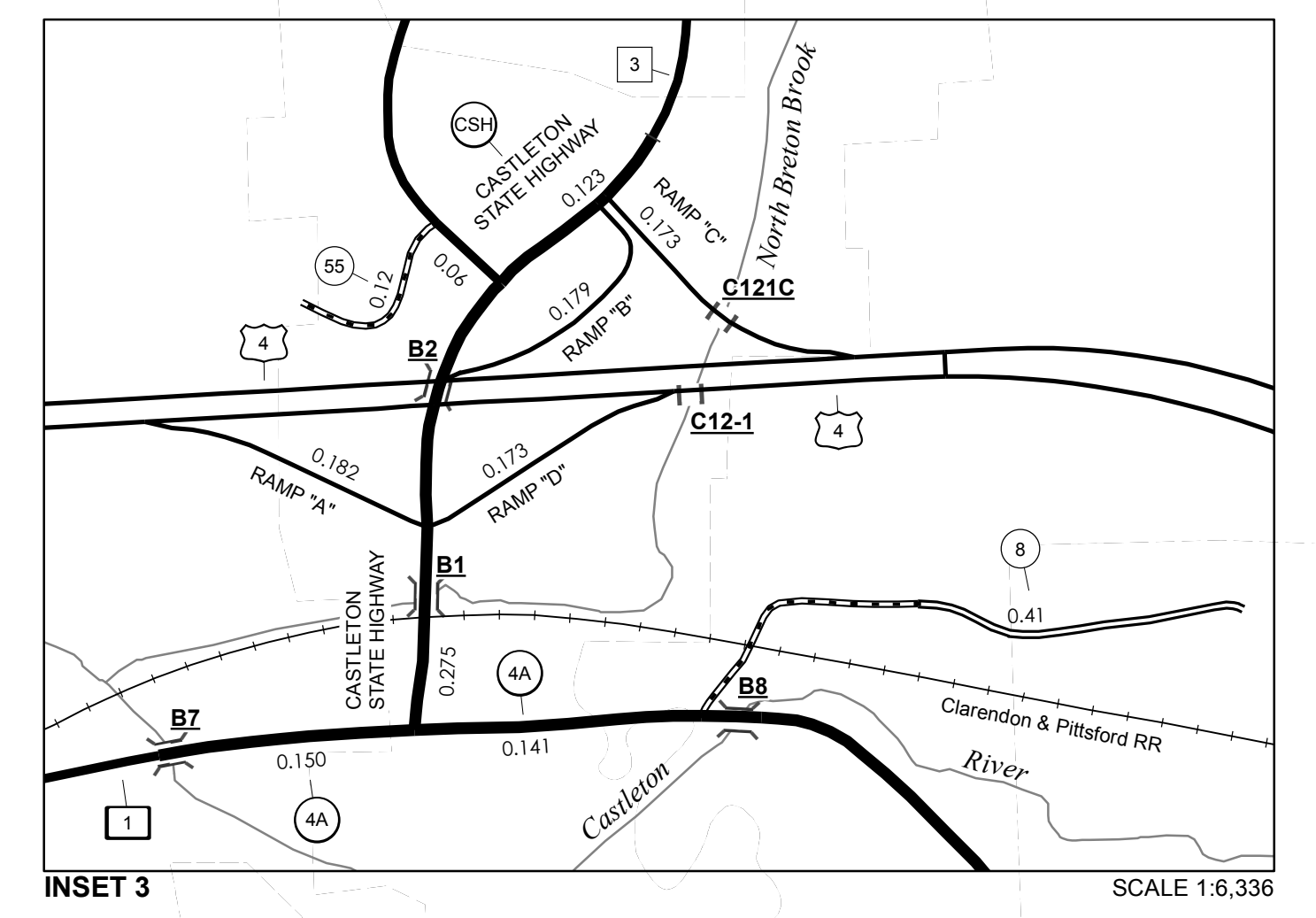
- HIGHWAYS**
 - INTERSTATE OR DIVIDED HIGHWAY
 - STATE - HARD SURFACE OR PAVED
 - TOWN - HARD SURFACE OR PAVED
 - GRAVEL
 - SOIL OR GRADED AND DRAINED EARTH
 - UNIMPROVED OR PRIMITIVE
 - IMPASSABLE OR UNTRAVELED
 - LEGAL TRAIL
 - DISCONTINUED
 - HIGHWAY CLASS CHANGE
 - RAILROAD
 - INACTIVE RAILROAD
 - NFR NATIONAL FOREST ROAD
 - SFH STATE FOREST HIGHWAY
 - P PARK AND RIDE
- PUBLIC LAND - GREEN MOUNTAIN NATIONAL FOREST**
- PUBLIC LAND - STATE/MUNICIPAL**
- POLITICAL SUBDIVISIONS**
 - STATE BOUNDARY
 - COUNTY BOUNDARY
 - TOWN BOUNDARY
 - VILLAGE BOUNDARY
 - URBAN COMPACT BOUNDARY
 - WATER BODY
 - STREAM OR BROOK
- BRIDGE OR CULVERT**
 - BRIDGE OR CULVERT > 20'
 - BRIDGE OR CULVERT 6' - 20'
 - VOBCIT BRIDGE
 - VOBCIT CULVERT > 6'
- B34 / C34 STATE BRIDGE OR CULVERT IDENTIFIER**
- B34 / C34 TOWN BRIDGE OR CULVERT IDENTIFIER**
- FEDERAL CLASSIFICATION IDENTIFIER**
 - FAU URBAN ARTERIAL OR COLLECTOR
 - MA MINOR ARTERIAL
 - MJC MAJOR COLLECTOR
 - MNC MINOR COLLECTOR
 - PA PRINCIPAL ARTERIAL

DISCLAIMER:
The untraveled highways (laid-out town highways), discontinued highways, and legal trails hereon are those of which the Agency of Transportation has record; others may exist.

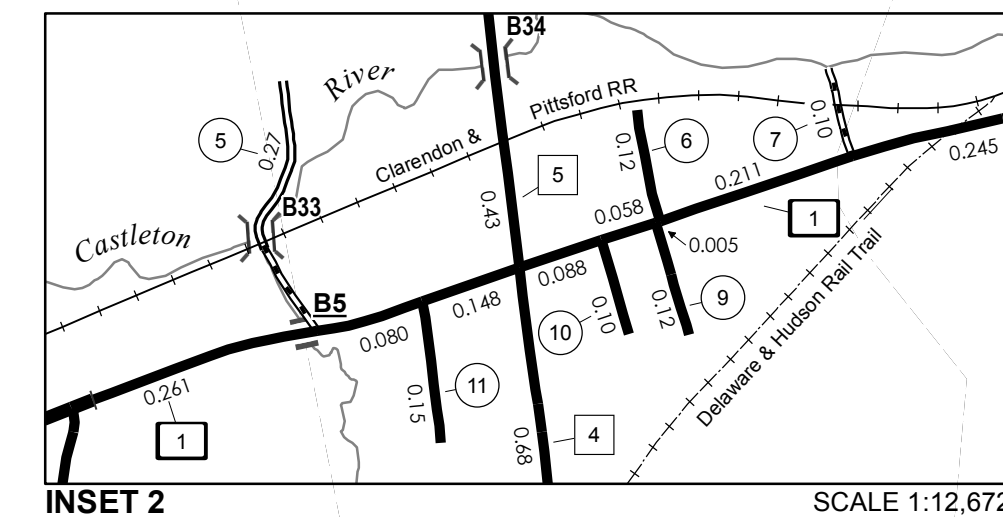
Highway and bridge data by the Agency of Transportation. Town short structures are drawn from the Vermont Online Bridge & Culvert Inventory Tool (VOBCIT) database. All other data from the Vermont Center for Geographic Information. Only named streams are shown.
Vermont State Plane Coordinate System
North American Datum of 1983
SPCS_Zone_Identifier: 4400
Geodetic Reference System 80
4,000-meter grid, Easting - Northing



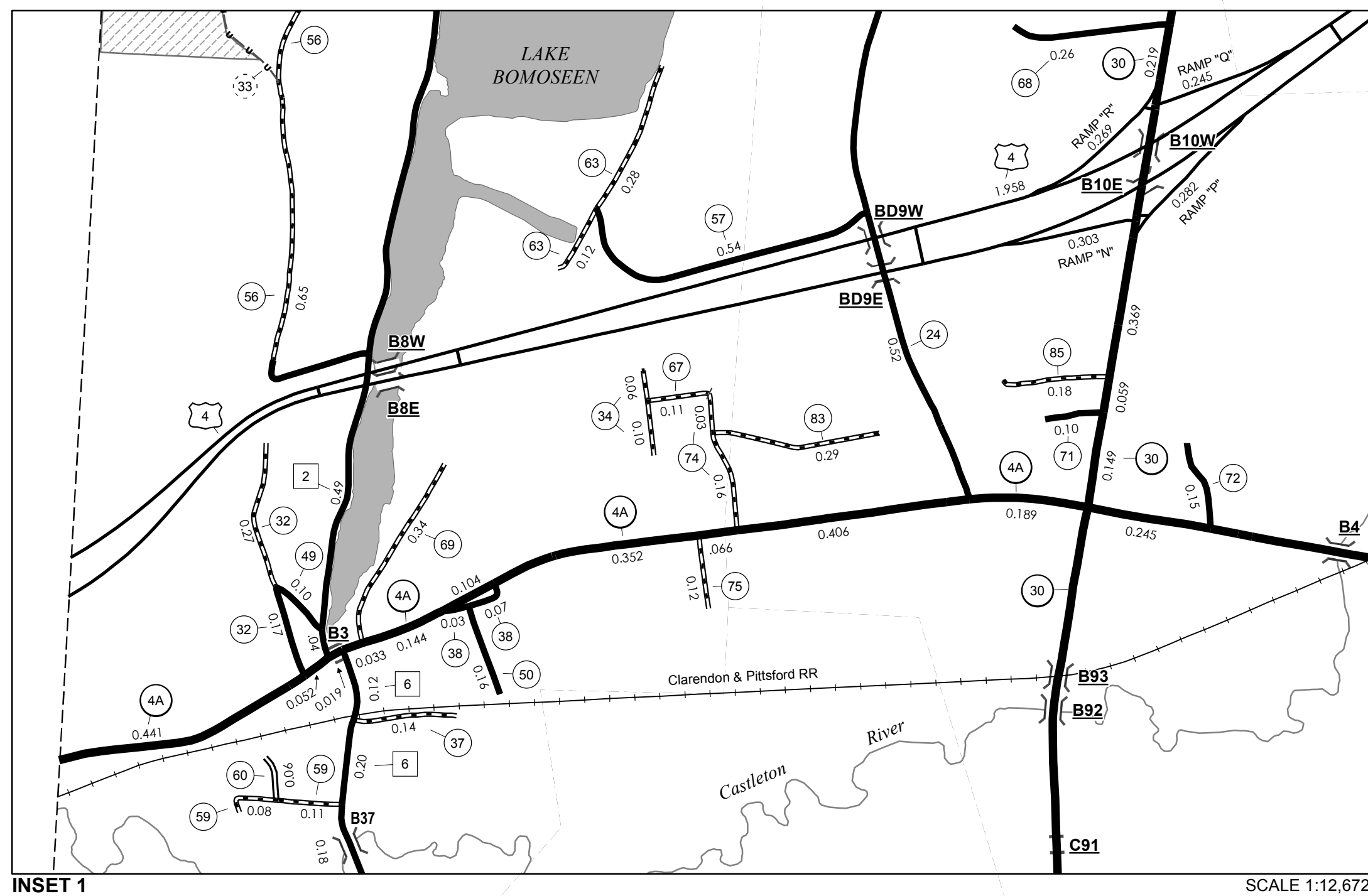
0 0.15 0.3 Miles



0 0.08 0.16 Miles



0 0.15 0.3 Miles

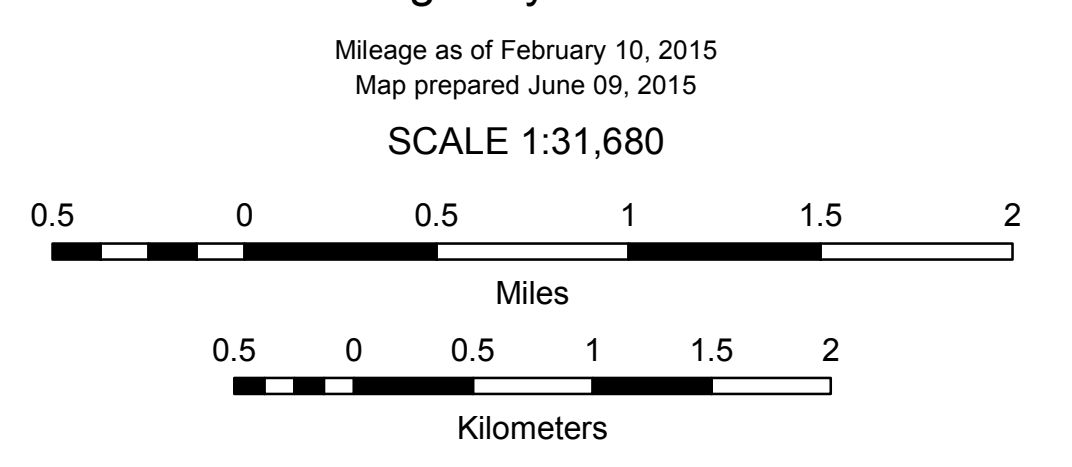


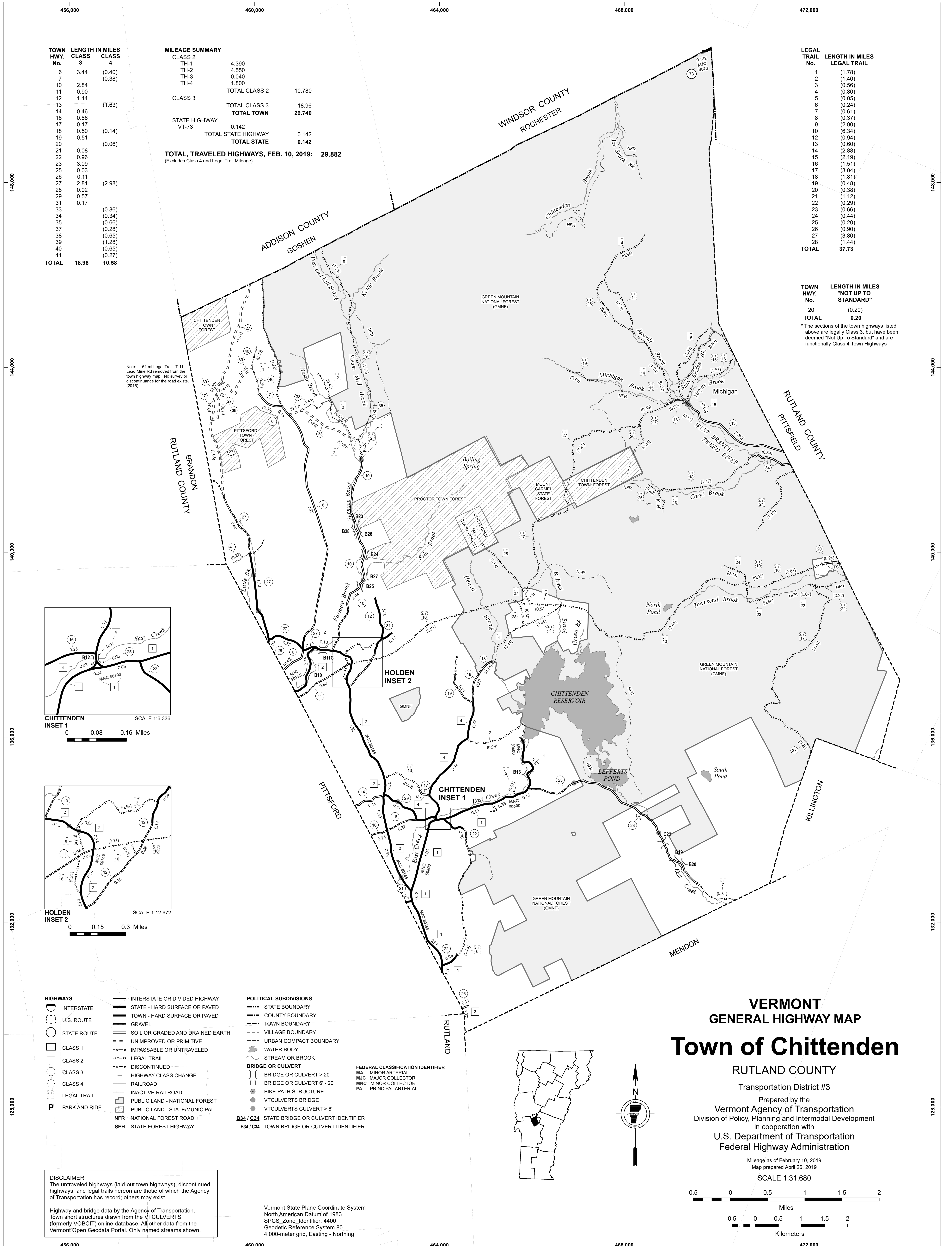
0 0.15 0.3 Miles

VERMONT GENERAL HIGHWAY MAP

Town of Castleton

RUTLAND COUNTY
Transportation District #3
Prepared by the
Vermont Agency of Transportation
Division of Policy, Planning and Intermodal Development
in cooperation with
U.S. Department of Transportation
Federal Highway Administration





TOWN HWY. No.	LENGTH IN MILES CLASS 3	CLASS 4
6	3.44	(0.40)
7	2.84	(0.38)
10	0.90	
11	1.44	(1.63)
13	0.46	
16	0.86	
17	0.17	
18	0.50	(0.14)
19	0.51	
20	0.08	(0.06)
21	0.96	
22	3.09	
23	0.03	
25	0.11	
27	2.81	(2.98)
28	0.02	
29	0.57	
31	0.17	
33	0.86	(0.86)
34	0.34	(0.34)
35	0.66	(0.66)
37	0.29	(0.29)
38	0.65	(0.65)
39	1.28	(1.28)
40	0.65	(0.65)
41	0.27	(0.27)
TOTAL	18.96	10.58

MILEAGE SUMMARY

CLASS	LENGTH	TOTAL
CLASS 2		
TH-1	4.390	
TH-2	4.550	
TH-3	0.040	
TH-4	1.800	
TOTAL CLASS 2	10.780	
CLASS 3		
TOTAL CLASS 3	18.96	
TOTAL TOWN	29.740	
STATE HIGHWAY VT-73	0.142	
TOTAL STATE HIGHWAY	0.142	
TOTAL STATE	0.142	

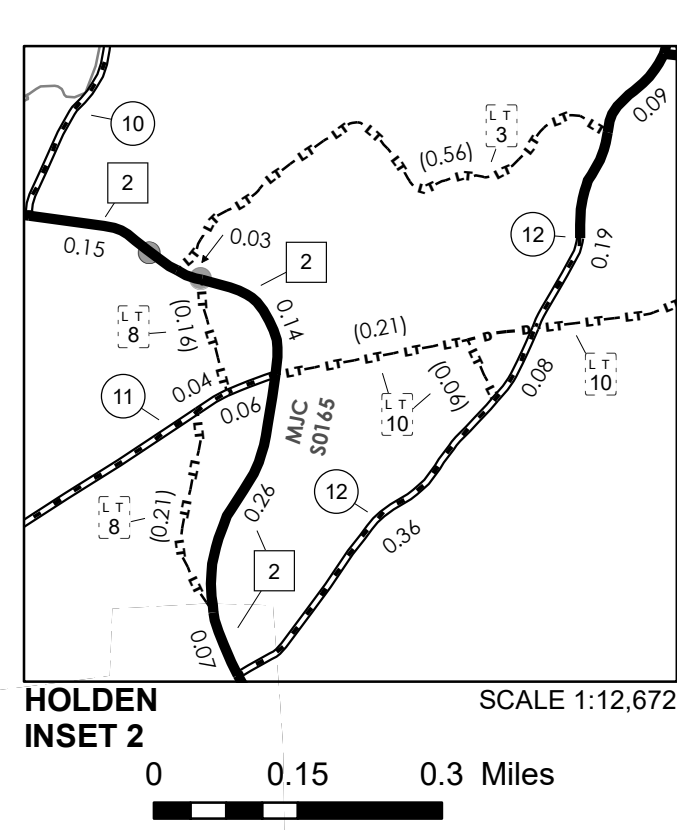
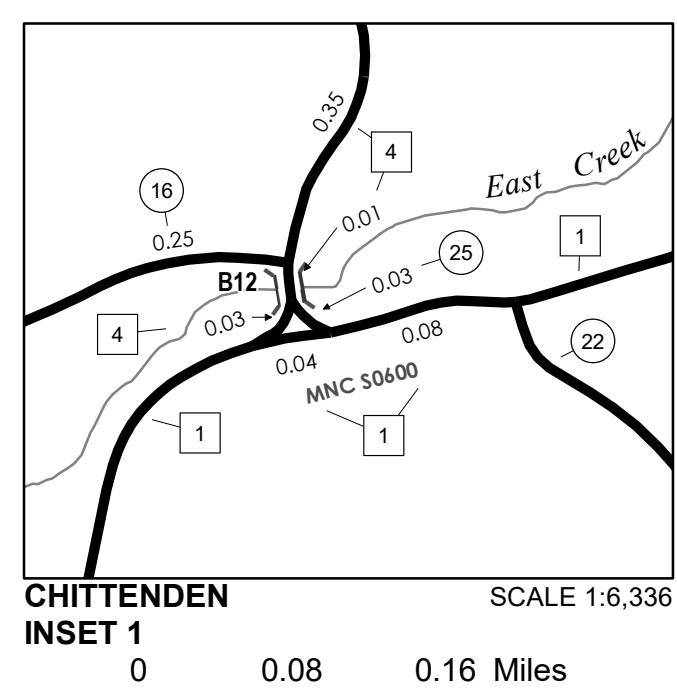
TOTAL TRAVELED HIGHWAYS, FEB. 10, 2019: 29.882
(Excludes Class 4 and Legal Trail Mileage)

LEGAL TRAIL No.	LENGTH IN MILES LEGAL TRAIL
1	(1.78)
2	(1.40)
3	(0.56)
4	(0.80)
5	(0.05)
6	(0.24)
7	(0.61)
8	(0.37)
9	(2.90)
10	(6.34)
12	(0.94)
13	(0.60)
14	(2.88)
15	(2.19)
16	(1.51)
17	(3.04)
18	(1.81)
19	(0.48)
20	(0.38)
21	(1.12)
22	(0.29)
23	(0.66)
24	(0.44)
25	(0.20)
26	(0.90)
27	(3.80)
28	(1.44)
TOTAL	37.73

TOWN HWY. No.	LENGTH IN MILES "NOT UP TO STANDARD"
20	(0.20)
TOTAL	0.20

*The sections of the town highways listed above are legally Class 3, but have been deemed "Not Up To Standard" and are functionally Class 4 Town Highways

Note: -1.61 mi Legal Trail LT-11 Lead Mine Rd removed from the town highway map. No survey or discontinuance for the road exists (2015)



- HIGHWAYS**
- INTERSTATE
 - U.S. ROUTE
 - STATE ROUTE
 - CLASS 1
 - CLASS 2
 - CLASS 3
 - CLASS 4
 - LEGAL TRAIL
 - PARK AND RIDE
 - INTERSTATE OR DIVIDED HIGHWAY
 - STATE - HARD SURFACE OR PAVED
 - TOWN - HARD SURFACE OR PAVED
 - GRAVEL
 - SOIL OR GRADED AND DRAINED EARTH
 - UNIMPROVED OR PRIMITIVE
 - IMPASSABLE OR UNTRAVELED
 - LEGAL TRAIL
 - DISCONTINUED
 - HIGHWAY CLASS CHANGE
 - RAILROAD
 - INACTIVE RAILROAD
 - PUBLIC LAND - NATIONAL FOREST
 - PUBLIC LAND - STATE/MUNICIPAL
 - NFR NATIONAL FOREST ROAD
 - SFH STATE FOREST HIGHWAY

- POLITICAL SUBDIVISIONS**
- STATE BOUNDARY
 - COUNTY BOUNDARY
 - TOWN BOUNDARY
 - VILLAGE BOUNDARY
 - URBAN COMPACT BOUNDARY
 - WATER BODY
 - STREAM OR BROOK
- BRIDGE OR CULVERT**
- BRIDGE OR CULVERT > 20'
 - BRIDGE OR CULVERT 6' - 20'
 - BIKE PATH STRUCTURE
 - VTCULVERTS BRIDGE
 - VTCULVERTS CULVERT > 6'
 - B34 / C34 STATE BRIDGE OR CULVERT IDENTIFIER
 - B34 / C34 TOWN BRIDGE OR CULVERT IDENTIFIER

- FEDERAL CLASSIFICATION IDENTIFIER**
- MA MINOR ARTERIAL
 - MJC MAJOR COLLECTOR
 - MNC MINOR COLLECTOR
 - PA PRINCIPAL ARTERIAL

DISCLAIMER:
The untraveled highways (laid-out town highways), discontinued highways, and legal trails hereon are those of which the Agency of Transportation has record; others may exist.

Highway and bridge data by the Agency of Transportation. Town short structures drawn from the VTCULVERTS (formerly VOBCIT) online database. All other data from the Vermont Open Geodata Portal. Only named streams shown.

Vermont State Plane Coordinate System
North American Datum of 1983
SPCS_Zone_Identifier: 4400
Geodetic Reference System 80
4,000-meter grid, Easting - Northing

VERMONT GENERAL HIGHWAY MAP

Town of Chittenden

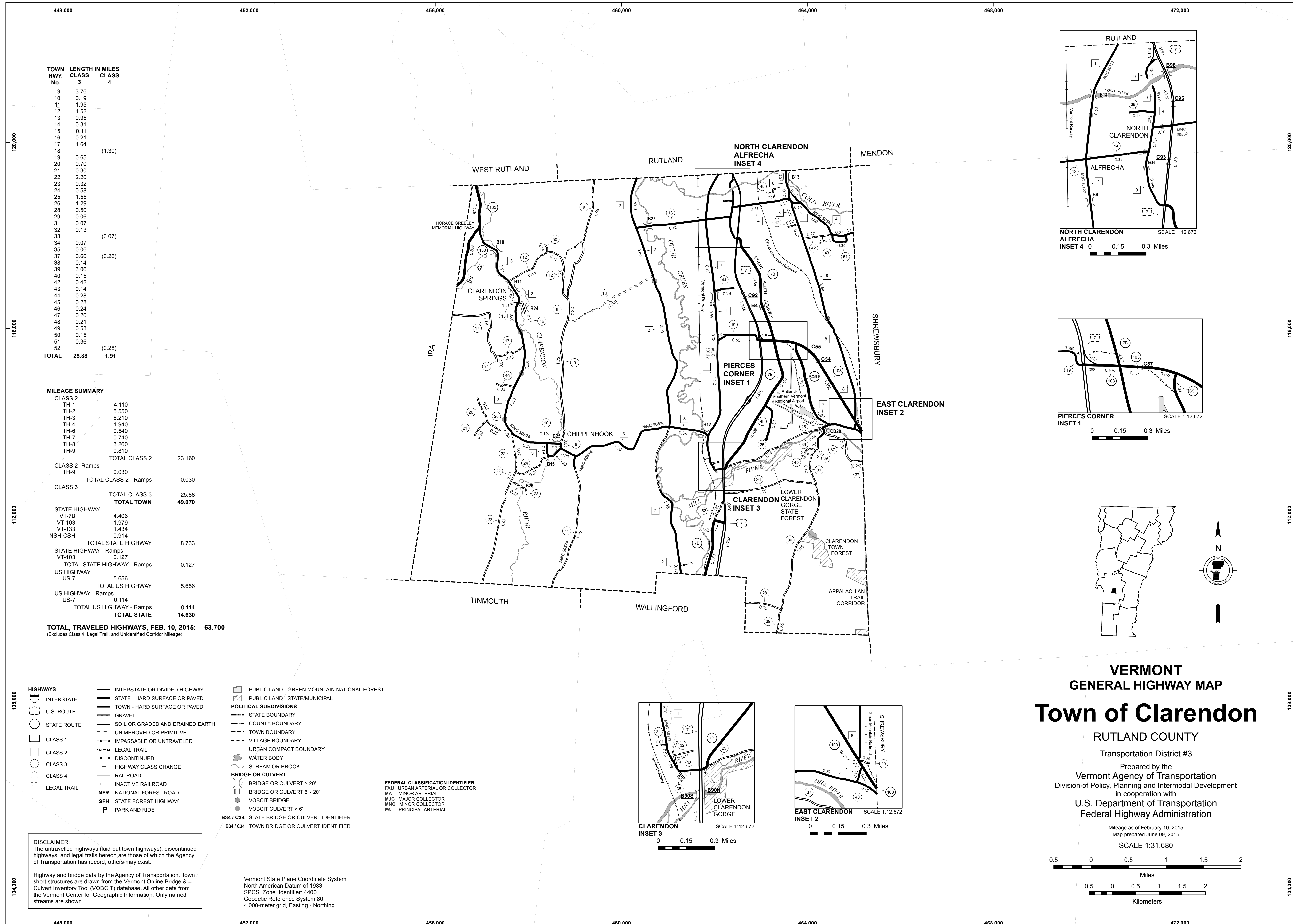
RUTLAND COUNTY

Transportation District #3

Prepared by the
Vermont Agency of Transportation
Division of Policy, Planning and Intermodal Development
in cooperation with
U.S. Department of Transportation
Federal Highway Administration

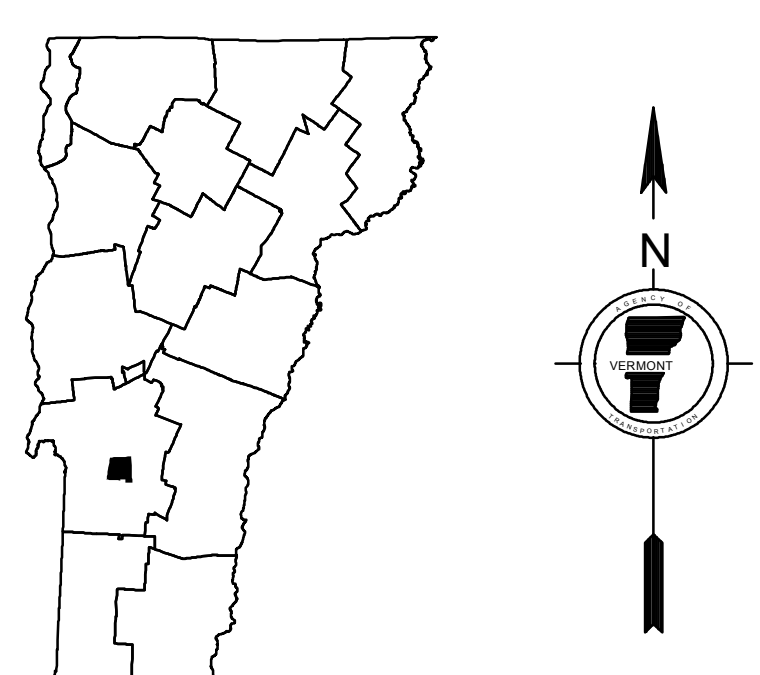
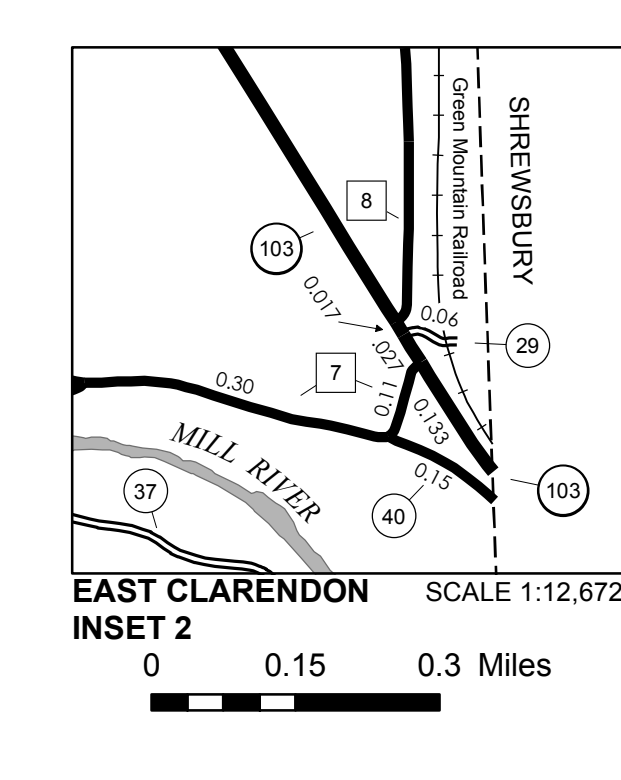
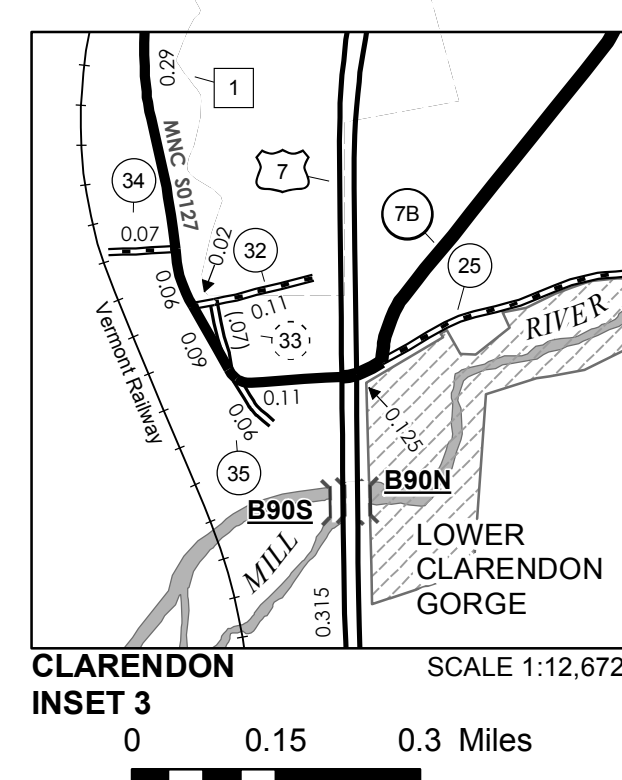
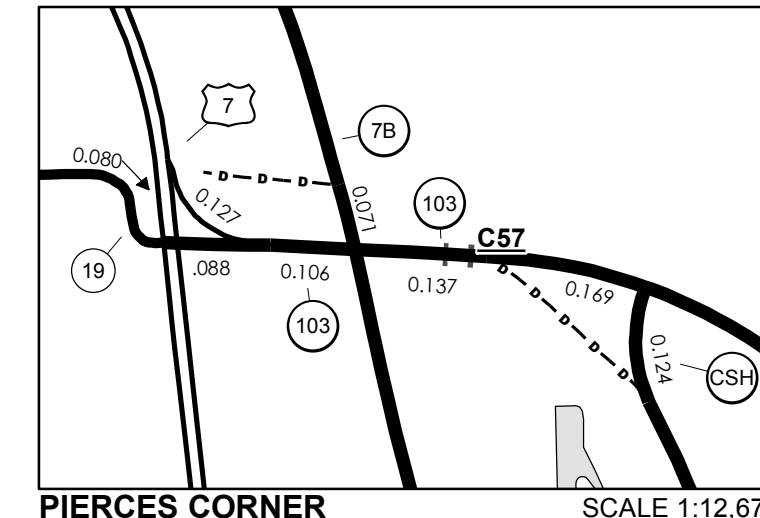
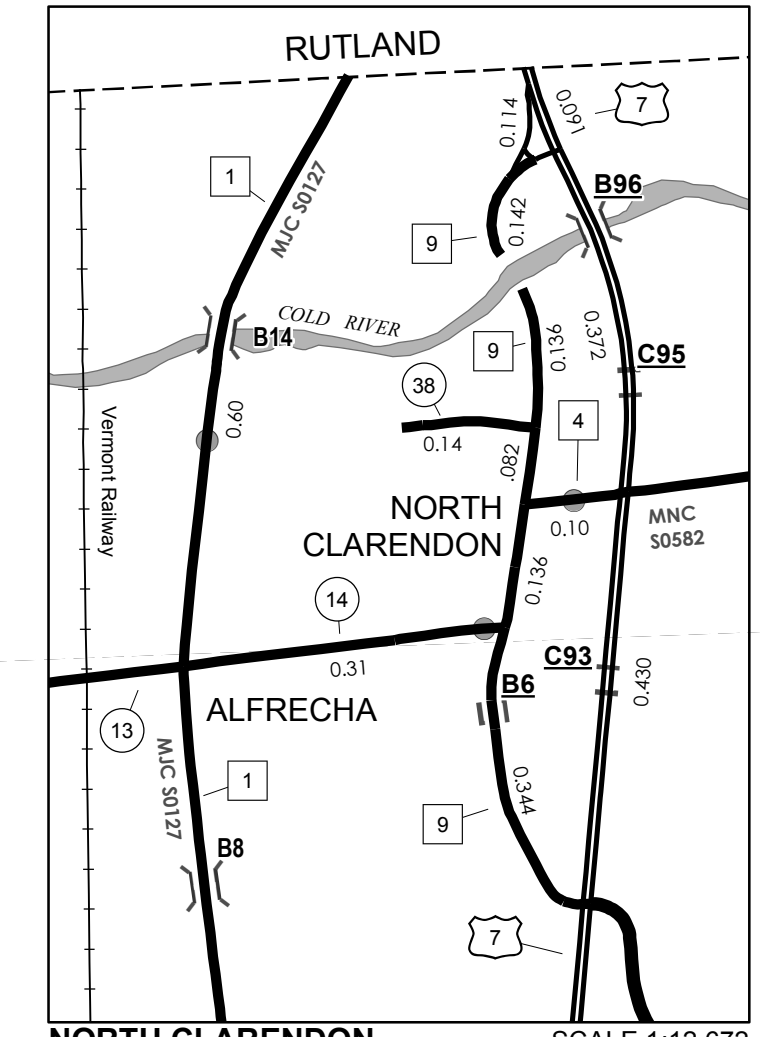
Mileage as of February 10, 2019
Map prepared April 26, 2019

SCALE 1:31,680



TOWN HWY. No.	LENGTH IN MILES CLASS 3	LENGTH IN MILES CLASS 4
9	3.76	
10	0.19	
11	1.95	
12	1.52	
13	0.95	
14	0.31	
15	0.11	
16	0.21	
17	1.64	
18		(1.30)
19	0.65	
20	0.70	
21	0.30	
22	2.20	
23	0.32	
24	0.58	
25	1.55	
26	1.29	
28	0.50	
29	0.06	
31	0.07	
32	0.13	
33		(0.07)
34	0.07	
35	0.06	
37	0.60	
38	0.14	
39	3.06	
40	0.15	
42	0.42	
43	0.14	
44	0.28	
45	0.28	
46	0.24	
47	0.20	
48	0.21	
49	0.53	
50	0.15	
51	0.36	
52		(0.28)
TOTAL	25.88	1.91

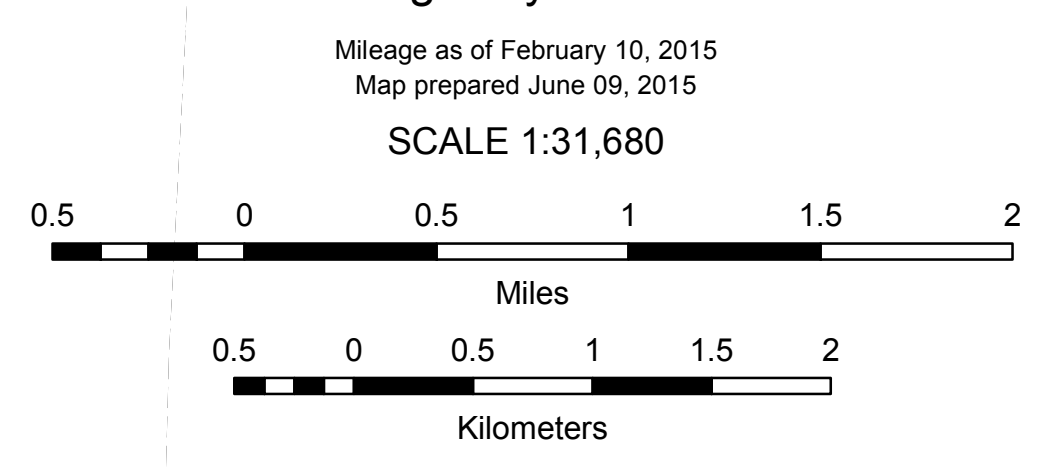
MILEAGE SUMMARY		
CLASS 2		
TH-1	4.110	
TH-2	5.550	
TH-3	6.210	
TH-4	1.940	
TH-6	0.540	
TH-7	0.740	
TH-8	3.250	
TH-9	0.810	
TOTAL CLASS 2	23.160	
CLASS 2 - Ramps		
TH-9	0.030	
TOTAL CLASS 2 - Ramps	0.030	
CLASS 3		
TOTAL CLASS 3	25.88	
TOTAL TOWN	49.070	
STATE HIGHWAY		
VT-7B	4.406	
VT-103	1.979	
VT-133	1.434	
NSH-CSH	0.914	
TOTAL STATE HIGHWAY	8.733	
STATE HIGHWAY - Ramps		
VT-103	0.127	
TOTAL STATE HIGHWAY - Ramps	0.127	
US HIGHWAY		
US-7	5.656	
TOTAL US HIGHWAY	5.656	
US HIGHWAY - Ramps		
US-7	0.114	
TOTAL US HIGHWAY - Ramps	0.114	
TOTAL STATE	14.630	
TOTAL, TRAVELED HIGHWAYS, FEB. 10, 2015:	63.700	
<small>(Excludes Class 4, Legal Trail, and Unidentified Corridor Mileage)</small>		



VERMONT GENERAL HIGHWAY MAP

Town of Clarendon

RUTLAND COUNTY
 Transportation District #3
 Prepared by the
 Vermont Agency of Transportation
 Division of Policy, Planning and Intermodal Development
 in cooperation with
 U.S. Department of Transportation
 Federal Highway Administration



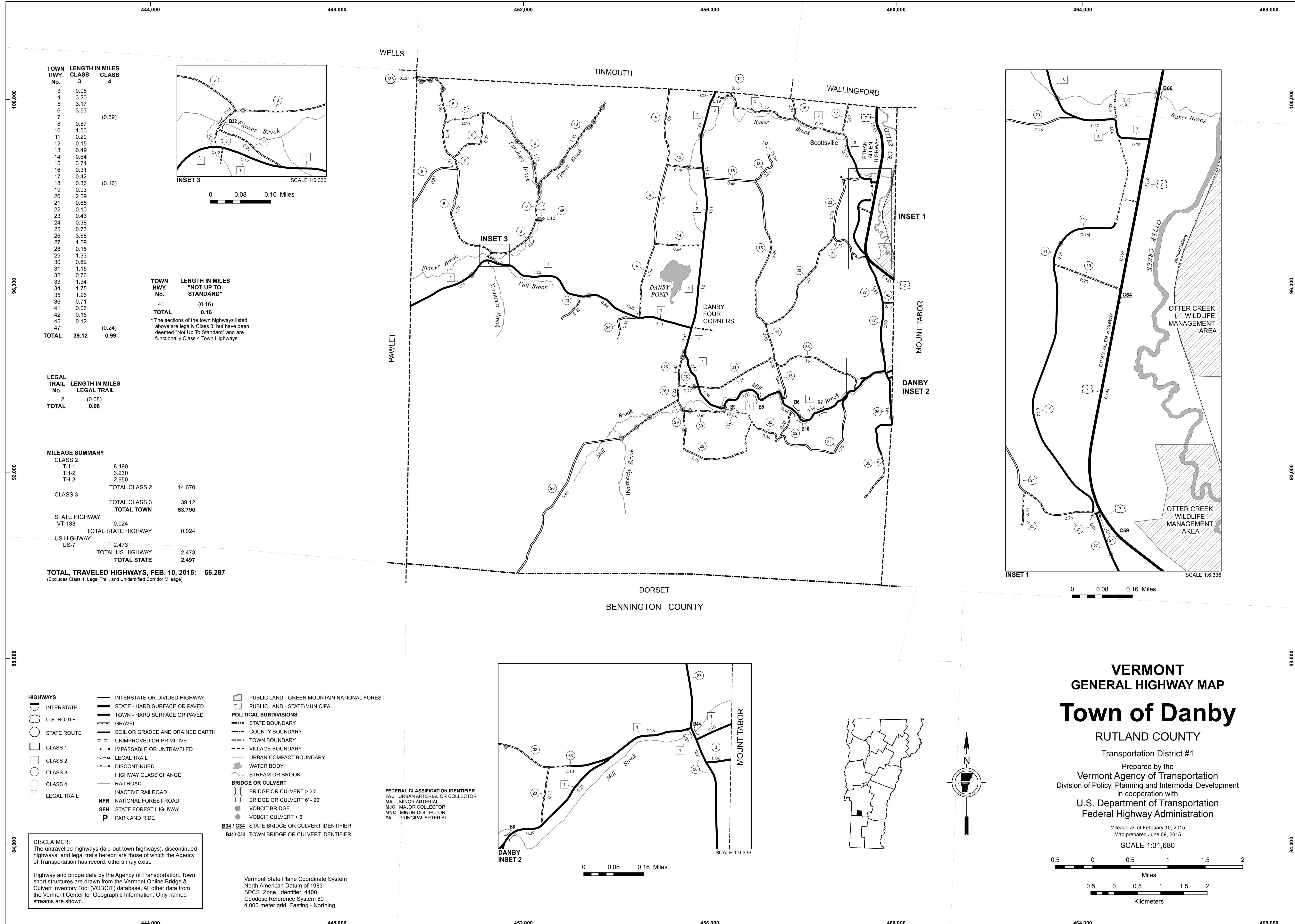
DISCLAIMER:
 The untraveled highways (laid-out town highways), discontinued highways, and legal trails hereon are those of which the Agency of Transportation has record; others may exist.

Highway and bridge data by the Agency of Transportation. Town short structures are drawn from the Vermont Online Bridge & Culvert Inventory Tool (VOBCIT) database. All other data from the Vermont Center for Geographic Information. Only named streams are shown.

- INTERSTATE OR DIVIDED HIGHWAY
- STATE - HARD SURFACE OR PAVED
- TOWN - HARD SURFACE OR PAVED
- GRAVEL
- SOIL OR GRADED AND DRAINED EARTH
- UNIMPROVED OR PRIMITIVE
- IMPASSABLE OR UNTRAVELED
- LEGAL TRAIL
- DISCONTINUED
- HIGHWAY CLASS CHANGE
- RAILROAD
- INACTIVE RAILROAD
- NATIONAL FOREST ROAD
- STATE FOREST HIGHWAY
- PARK AND RIDE
- PUBLIC LAND - GREEN MOUNTAIN NATIONAL FOREST
- PUBLIC LAND - STATE/MUNICIPAL
- POLITICAL SUBDIVISIONS
- STATE BOUNDARY
- COUNTY BOUNDARY
- TOWN BOUNDARY
- VILLAGE BOUNDARY
- URBAN COMPACT BOUNDARY
- WATER BODY
- STREAM OR BROOK
- BRIDGE OR CULVERT
- BRIDGE OR CULVERT > 20'
- BRIDGE OR CULVERT 6' - 20'
- VOBCIT BRIDGE
- VOBCIT CULVERT > 6'
- STATE BRIDGE OR CULVERT IDENTIFIER
- TOWN BRIDGE OR CULVERT IDENTIFIER

- FEDERAL CLASSIFICATION IDENTIFIER
- FAU URBAN ARTERIAL OR COLLECTOR
 - MA MINOR ARTERIAL
 - MJC MAJOR COLLECTOR
 - MNC MINOR COLLECTOR
 - PA PRINCIPAL ARTERIAL

Vermont State Plane Coordinate System
 North American Datum of 1983
 SPCS_Zone_Identifier: 4400
 Geodetic Reference System 80
 4,000-meter grid, Easting - Northing



TOWN HWY. No.	LENGTH IN MILES CLASS 3	CLASS 4
3	0.06	
4	3.20	
5	3.17	
6	3.53	
7		(0.59)
8	0.87	
10	1.50	
11	0.20	
12	0.15	
13	0.49	
14	0.64	
15	3.74	
16	0.31	
17	0.42	
18	0.36	
19	0.93	(0.16)
20	2.59	
21	0.65	
22	0.10	
23	0.43	
24	0.38	
25	0.73	
26	3.68	
27	1.59	
28	0.15	
29	1.33	
30	0.62	
31	1.15	
32	0.76	
33	1.34	
34	1.75	
35	1.26	
36	0.71	
41	0.06	
42	0.15	
45	0.12	
47		(0.24)
TOTAL	39.12	0.99

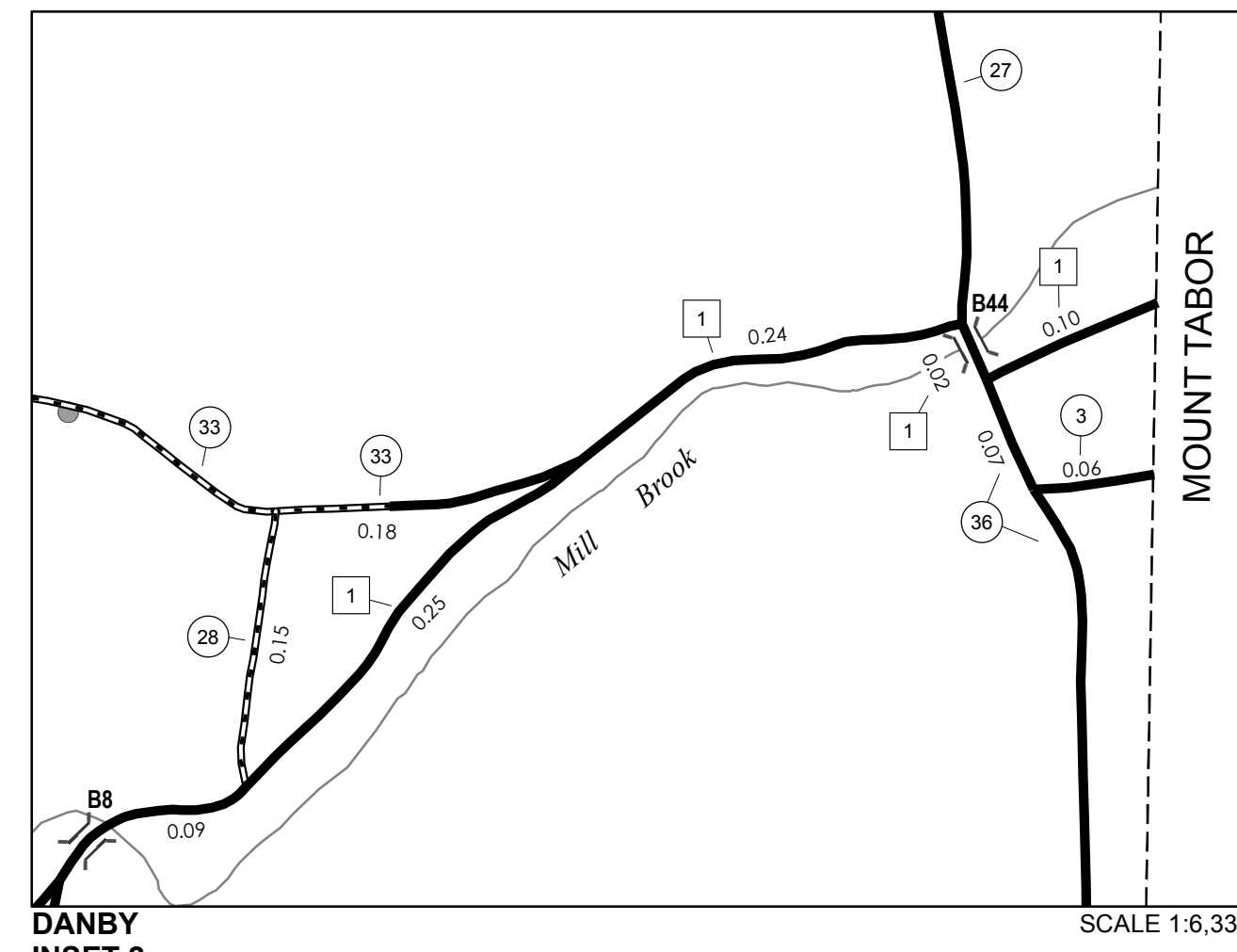
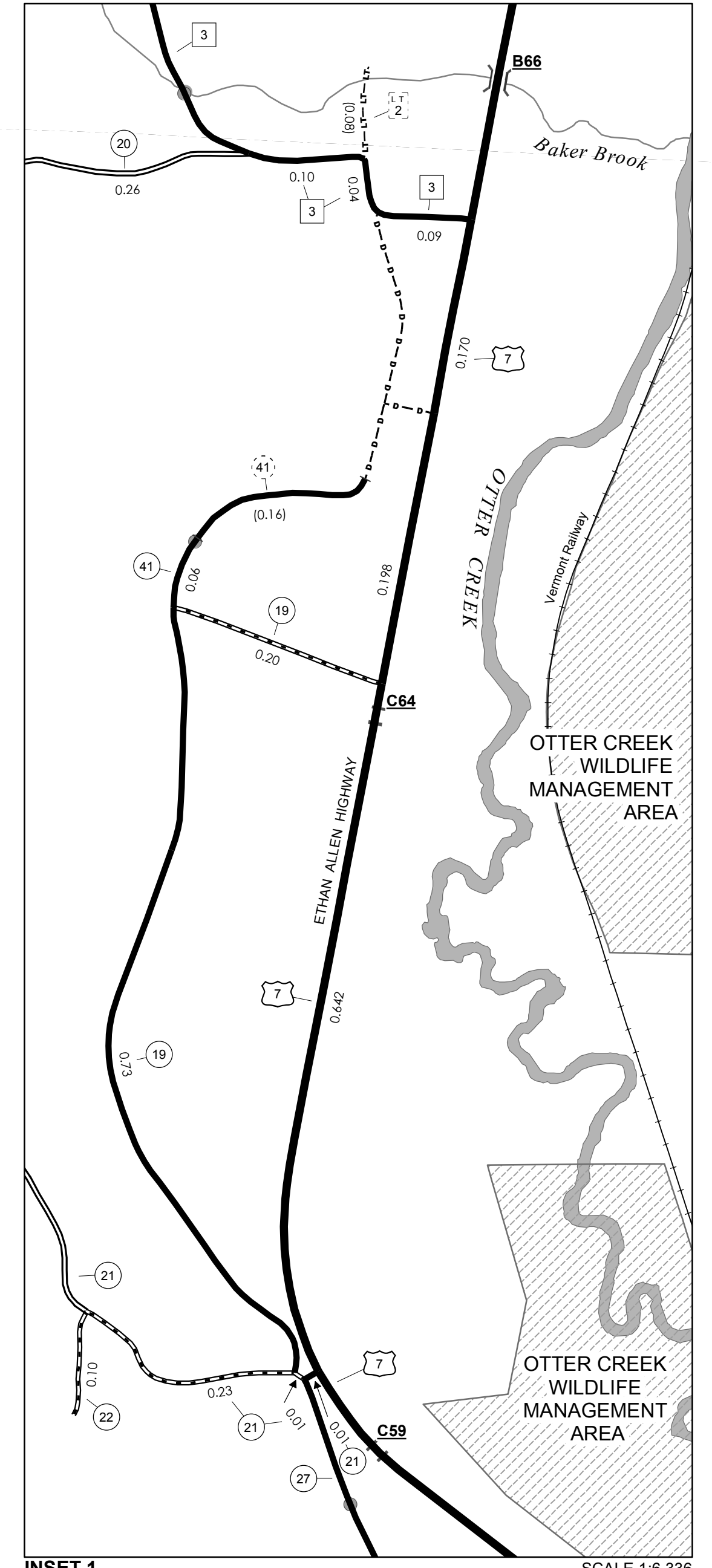
TOWN HWY. No.	LENGTH IN MILES "NOT UP TO STANDARD"
41	(0.16)
TOTAL	0.16

* The sections of the town highways listed above are legally Class 3, but have been deemed "Not Up To Standard" and are functionally Class 4 Town Highways

LEGAL TRAIL No.	LENGTH IN MILES LEGAL TRAIL
2	(0.08)
TOTAL	0.08

MILEAGE SUMMARY		
CLASS 2		
TH-1	8.490	
TH-2	3.230	
TH-3	2.950	
TOTAL CLASS 2	14.670	
CLASS 3		
TOTAL CLASS 3	39.12	
TOTAL TOWN	53.790	
STATE HIGHWAY		
VT-133	0.024	
TOTAL STATE HIGHWAY	0.024	
US HIGHWAY		
US-7	2.473	
TOTAL US HIGHWAY	2.473	
TOTAL STATE	2.497	

TOTAL, TRAVELED HIGHWAYS, FEB. 10, 2015: 56.287
 (Excludes Class 4, Legal Trail, and Unidentified Corridor Mileage)



- HIGHWAYS**
 - INTERSTATE OR DIVIDED HIGHWAY
 - STATE - HARD SURFACE OR PAVED
 - TOWN - HARD SURFACE OR PAVED
 - GRAVEL
 - SOIL OR GRADED AND DRAINED EARTH
 - UNIMPROVED OR PRIMITIVE
 - IMPASSABLE OR UNTRAVELED
 - LEGAL TRAIL
 - DISCONTINUED
 - HIGHWAY CLASS CHANGE
 - RAILROAD
 - INACTIVE RAILROAD
 - NFR NATIONAL FOREST ROAD
 - SFH STATE FOREST HIGHWAY
 - P PARK AND RIDE
- POLITICAL SUBDIVISIONS**
 - STATE BOUNDARY
 - COUNTY BOUNDARY
 - TOWN BOUNDARY
 - VILLAGE BOUNDARY
 - URBAN COMPACT BOUNDARY
 - WATER BODY
 - STREAM OR BROOK
- BRIDGE OR CULVERT**
 - BRIDGE OR CULVERT > 20'
 - BRIDGE OR CULVERT 6' - 20'
 - VOBCIT BRIDGE
 - VOBCIT CULVERT > 6'
- FEDERAL CLASSIFICATION IDENTIFIER**
 - FAU URBAN ARTERIAL OR COLLECTOR
 - MA MINOR ARTERIAL
 - MJC MAJOR COLLECTOR
 - MNC MINOR COLLECTOR
 - PA PRINCIPAL ARTERIAL
- STATE BRIDGE OR CULVERT IDENTIFIER**
 - B34 / C34 STATE BRIDGE OR CULVERT IDENTIFIER
 - B34 / C34 TOWN BRIDGE OR CULVERT IDENTIFIER

DISCLAIMER:
 The untraveled highways (laid-out town highways), discontinued highways, and legal trails hereon are those of which the Agency of Transportation has record; others may exist.

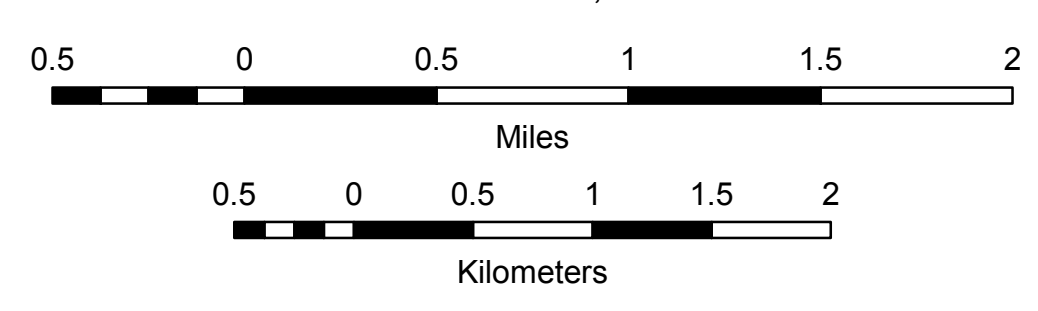
Highway and bridge data by the Agency of Transportation. Town short structures are drawn from the Vermont Online Bridge & Culvert Inventory Tool (VOBCIT) database. All other data from the Vermont Center for Geographic Information. Only named streams are shown.

Vermont State Plane Coordinate System
 North American Datum of 1983
 SPCS_Zone_Identifier: 4400
 Geodetic Reference System 80
 4,000-meter grid, Easting - Northing

VERMONT GENERAL HIGHWAY MAP

Town of Danby

RUTLAND COUNTY
 Transportation District #1
 Prepared by the
 Vermont Agency of Transportation
 Division of Policy, Planning and Intermodal Development
 in cooperation with
 U.S. Department of Transportation
 Federal Highway Administration



TOWN HWY. No.	LENGTH IN MILES CLASS 3	LENGTH IN MILES CLASS 4	TOWN HWY. No.	LENGTH IN MILES CLASS 3	LENGTH IN MILES CLASS 4
8	1.18		42	0.26	(0.17)
10	2.02		43	0.29	
11	0.56		44	0.11	
12	0.58		45	0.10	(0.05)
14	0.15		46	0.10	
15	1.57		47	0.12	
16		(0.64)	48	0.03	
17	0.18		49	0.06	
18	0.17		50	0.28	
19	0.10		51	0.04	
20	0.81	(0.15)	52	0.15	
21	0.03		53	0.07	
23	0.03		54	0.09	
25	0.19		55	0.34	
26	0.13		56	0.30	
27		(0.03)	57	0.36	
28	0.14		58	0.54	
29	0.19		59	0.17	
30	0.26		60	0.18	
31	0.09		61	0.13	
32	0.08		62	0.07	
33	0.28		63		(0.12)
34	0.12		64	0.07	
35	0.25		65	0.18	
36	0.22		66	0.07	
37	0.18		67	0.25	
38	0.12		68	0.26	
39	0.39		69		(0.50)
40	0.12		70	0.09	
41	0.10		TOTAL	14.92	1.66

TOWN HWY. No.	LENGTH IN MILES "NOT UP TO STANDARD"
19	(0.03)
TOTAL	0.03

* The sections of the town highways listed above are legally Class 3, but have been deemed "Not Up To Standard" and are functionally Class 4 Town Highways

MILEAGE SUMMARY

CLASS 1		
TH-1	1.534	
TH-2	0.437	
TH-3	0.780	
TH-8	0.034	
TOTAL CLASS 1		2.785
CLASS 2		
TH-4	0.640	
TH-5	3.410	
TH-6	1.270	
TH-7	1.270	
TH-9	1.570	
TOTAL CLASS 2		8.160
CLASS 3		
TOTAL CLASS 3		14.92
TOTAL TOWN		25.865
STATE HIGHWAY		
VT-4A	1.708	
VT-22A	3.284	
NSH-FHSH	0.587	
TOTAL STATE HIGHWAY		5.579
US HIGHWAY		
US-4	3.491	
TOTAL US HIGHWAY		3.491
US HIGHWAY - Ramps		
US-4	1.470	
TOTAL US HIGHWAY - Ramps		1.470
TOTAL STATE		10.540

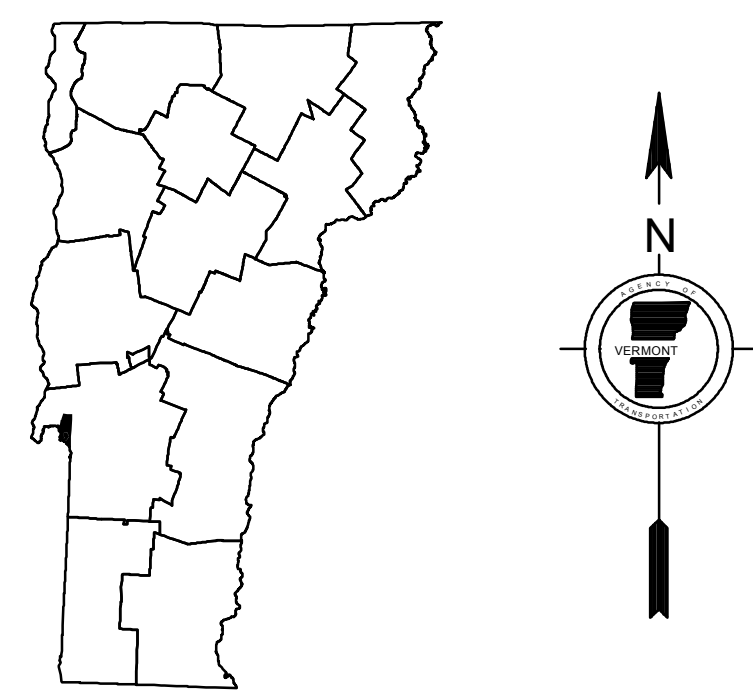
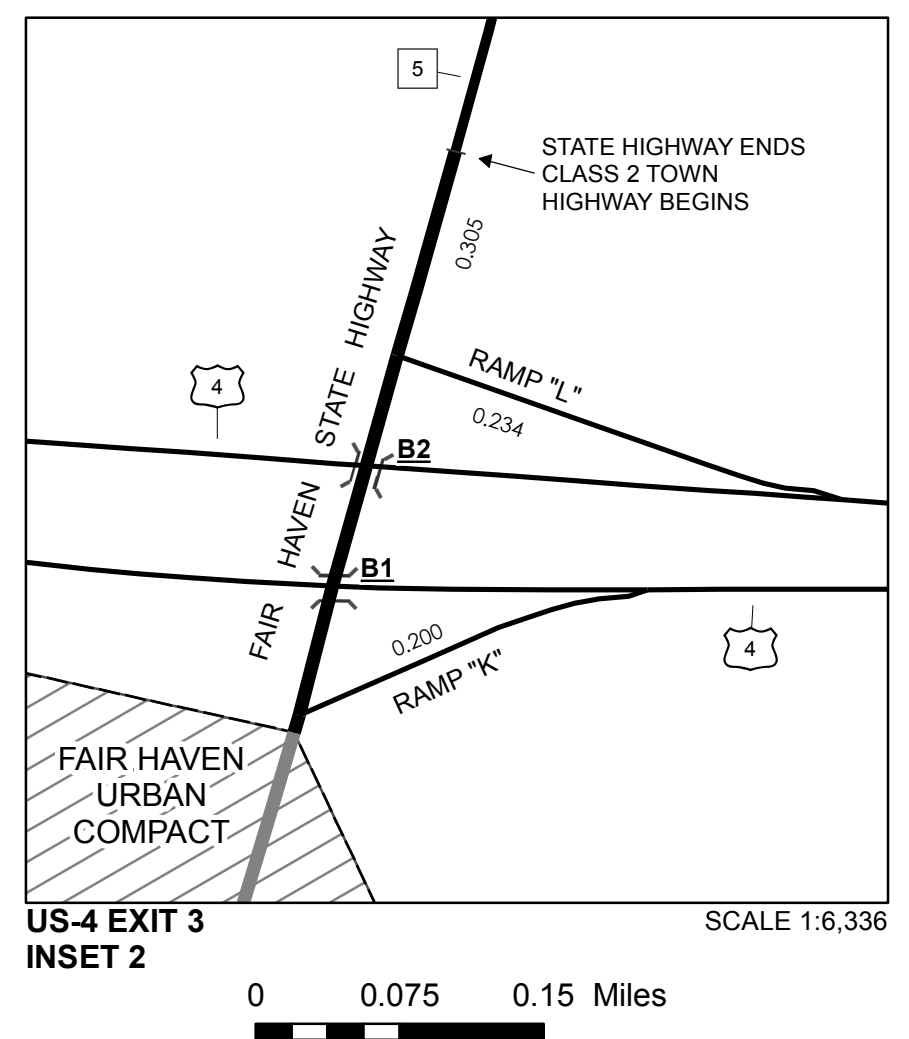
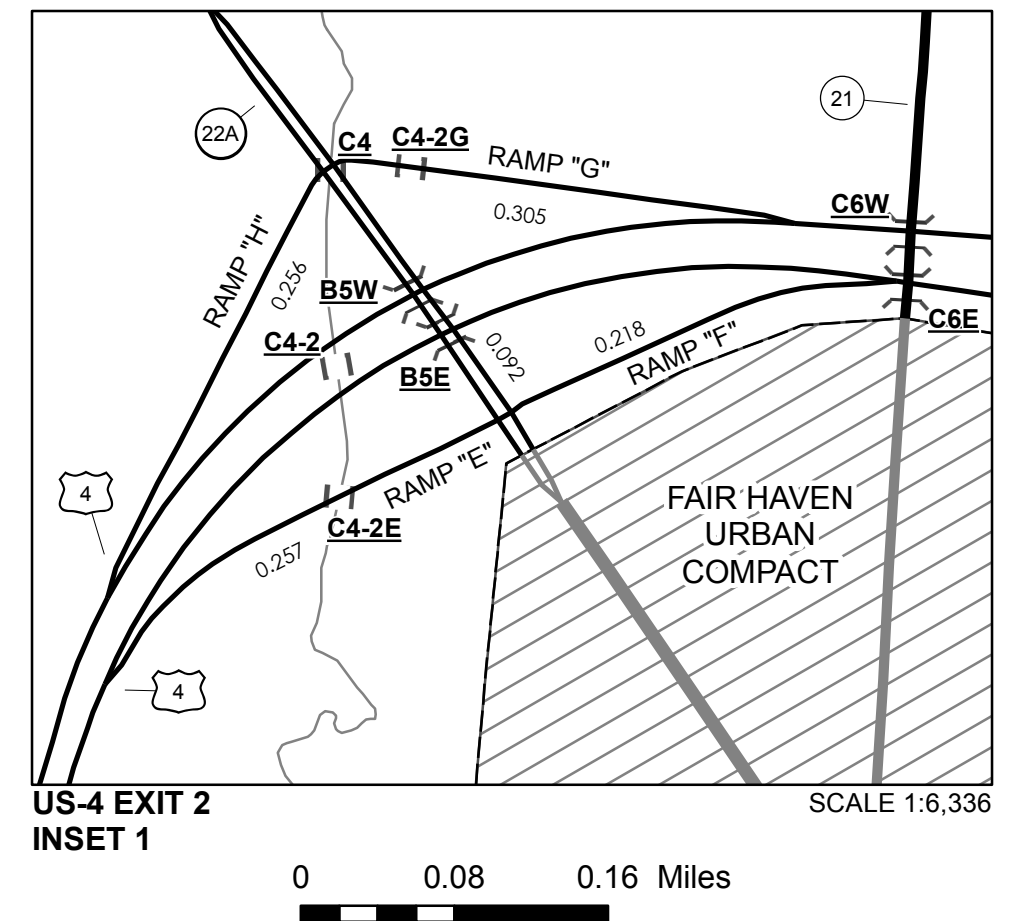
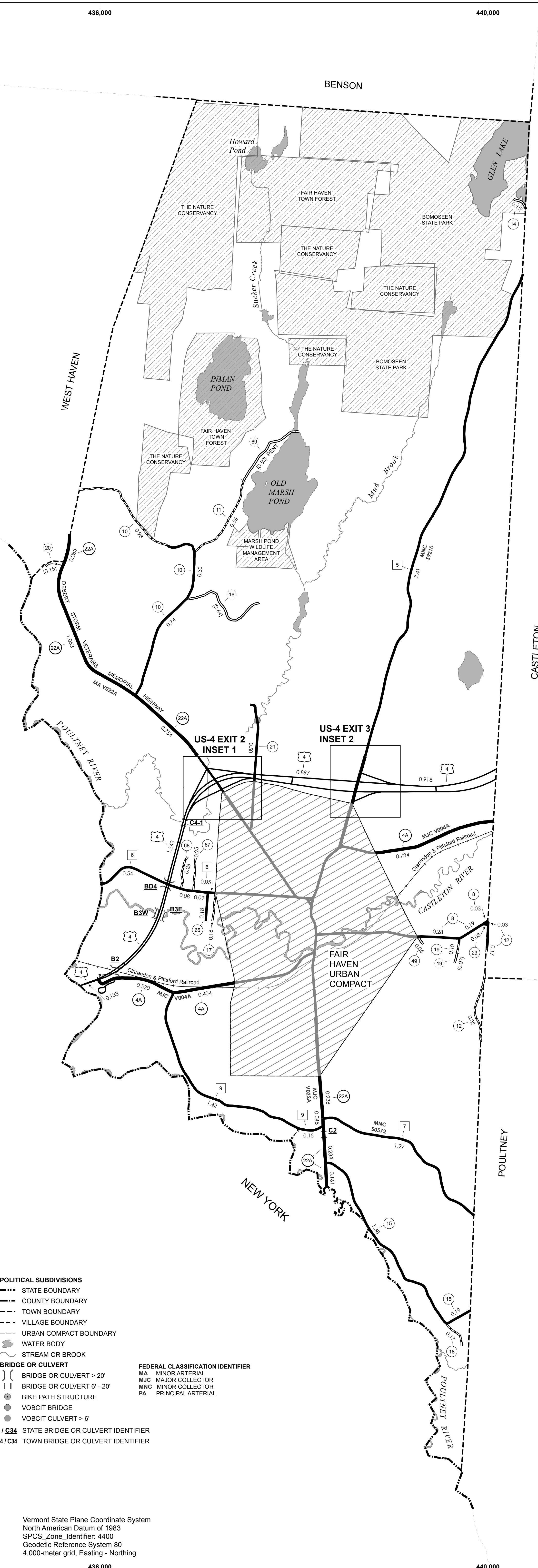
TOTAL, TRAVELED HIGHWAYS, FEB. 10, 2017: 36.405
(Excludes Class 4 and Legal Trail Mileage)

- HIGHWAYS**
- INTERSTATE
 - U.S. ROUTE
 - STATE ROUTE
 - CLASS 1
 - CLASS 2
 - CLASS 3
 - CLASS 4
 - LEGAL TRAIL
 - PARK AND RIDE
 - INTERSTATE OR DIVIDED HIGHWAY
 - STATE - HARD SURFACE OR PAVED
 - TOWN - HARD SURFACE OR PAVED
 - GRAVEL
 - SOIL OR GRADED AND DRAINED EARTH
 - UNIMPROVED OR PRIMITIVE
 - IMPASSABLE OR UNTRAVELED
 - LEGAL TRAIL
 - DISCONTINUED
 - HIGHWAY CLASS CHANGE
 - RAILROAD
 - INACTIVE RAILROAD
 - PUBLIC LAND - NATIONAL FOREST
 - PUBLIC LAND - STATE/MUNICIPAL
 - NFR NATIONAL FOREST ROAD
 - SFH STATE FOREST HIGHWAY
- POLITICAL SUBDIVISIONS**
- STATE BOUNDARY
 - COUNTY BOUNDARY
 - TOWN BOUNDARY
 - VILLAGE BOUNDARY
 - URBAN COMPACT BOUNDARY
 - WATER BODY
 - STREAM OR BROOK
- BRIDGE OR CULVERT**
- BRIDGE OR CULVERT > 20'
 - BRIDGE OR CULVERT 6' - 20'
 - BIKE PATH STRUCTURE
 - VOCBIT BRIDGE
 - VOCBIT CULVERT > 6'
- FEDERAL CLASSIFICATION IDENTIFIER**
- MA MINOR ARTERIAL
 - MJC MAJOR COLLECTOR
 - MNC MINOR COLLECTOR
 - PA PRINCIPAL ARTERIAL
- B34 / C34 STATE BRIDGE OR CULVERT IDENTIFIER**
B34 / C34 TOWN BRIDGE OR CULVERT IDENTIFIER

DISCLAIMER:
The untraveled highways (laid-out town highways), discontinued highways, and legal trails hereon are those of which the Agency of Transportation has record; others may exist.

Highway and bridge data by the Agency of Transportation. Town short structures drawn from the Vermont Online Bridge & Culvert Inventory Tool (VOCBIT) database. All other data from the Vermont Center for Geographic Information. Only named streams shown.

Vermont State Plane Coordinate System
North American Datum of 1983
SPCS_Zone_Identifier: 4400
Geodetic Reference System 80
4,000-meter grid, Easting - Northing



VERMONT GENERAL HIGHWAY MAP

Town of Fair Haven

RUTLAND COUNTY

Transportation District #3

Prepared by the
Vermont Agency of Transportation
Division of Policy, Planning and Intermodal Development
in cooperation with
U.S. Department of Transportation
Federal Highway Administration

Mileage as of February 10, 2017
Map prepared June 29, 2017

SCALE 1:19,008

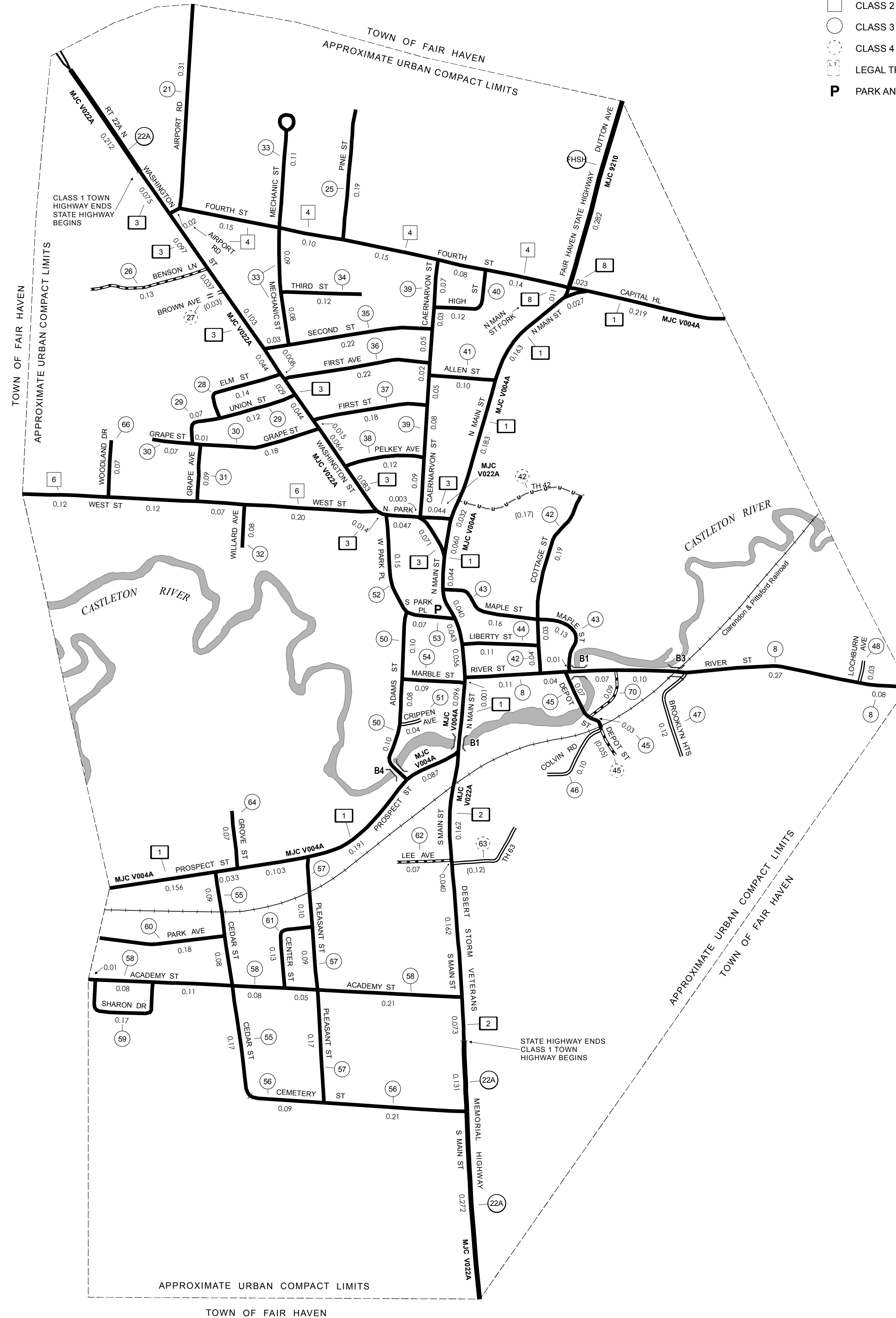
0 0.25 0.5 0.75 1 Miles

0.3 0 0.3 0.6 0.9 1.2 Kilometers

TOWN HWY. No.	LENGTH IN MILES CLASS 3	CLASS 4	TOWN ROAD NAME
8	0.68		RIVER ST
21	0.31		AIRPORT RD
25	0.19		PINE ST
26	0.13		BENSON LN
27		(0.03)	BROWN AVE
28	0.14		ELM ST
29	0.19		UNION ST
30	0.26		GRAPE ST
31	0.09		PHELPS AVE
32	0.08		WILLARD AVE
33	0.28		MECHANIC ST
34	0.12		THIRD ST
35	0.25		SECOND ST
36	0.22		FURNACE ST
37	0.18		FIRST ST
38	0.12		PELKEY AVE
39	0.39		CAERNARVON ST
40	0.12		HIGH ST
41	0.10		ALLEN AVE
42		(0.17)	TH 42
42	0.26		COTTAGE ST
43	0.16		MAPLE ST
43	0.13		MAPLE ST EXT
44	0.11		LIBERTY ST
45		(0.05)	DEPOT ST
45	0.10		DEPOT ST
46	0.10		COLVIN RD
47	0.12		BROOKLYN HTS
48	0.03		LOCKBURN AVE
50	0.28		ADAMS ST
51	0.04		CRIPPEN AVE
52	0.14		W PARK PL
52	0.01		S PARK PL
53	0.07		S PARK PL
54	0.09		MARBLE ST
55	0.34		CEDAR ST
56	0.30		CEMETERY ST
57	0.36		PLEASANT ST
58	0.54		ACADEMY ST
59	0.17		SHARON DR
60	0.18		PARK AVE
61	0.13		CENTER ST
62	0.07		LEE AVE
63		(0.12)	TOWN HWY 63
64	0.07		GROVE ST
66	0.07		WOODLAND DR
70	0.09		DEPOT DR / COLVIN RD
TOTAL	7.81	0.37	

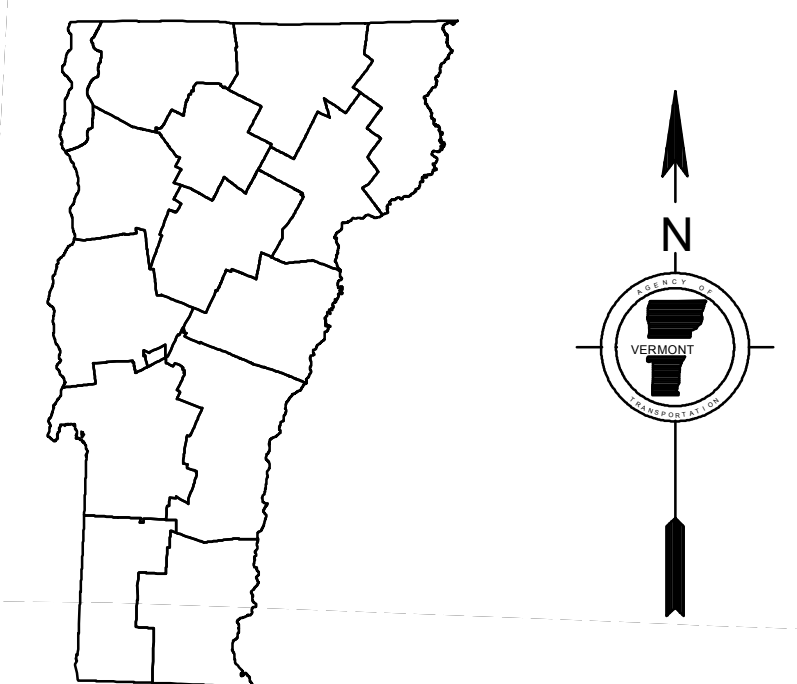
MILEAGE SUMMARY		
CLASS 1		
TH-1	1.534	
TH-2	0.437	
TH-3	0.780	
TH-8	0.034	
TOTAL CLASS 1	2.785	
CLASS 2		
TH-4	0.640	
TH-6	0.510	
TOTAL CLASS 2	1.150	
CLASS 3		
TOTAL CLASS 3	7.81	
TOTAL TOWN	11.745	
STATE HIGHWAY		
VT-22A	0.615	
NSH-FHSH	0.282	
TOTAL STATE HIGHWAY	0.897	
TOTAL STATE	0.897	

TOTAL, TRAVELED HIGHWAYS, FEB. 10, 2017: 12.642
 (Excludes Class 4 and Legal Trail Mileage)

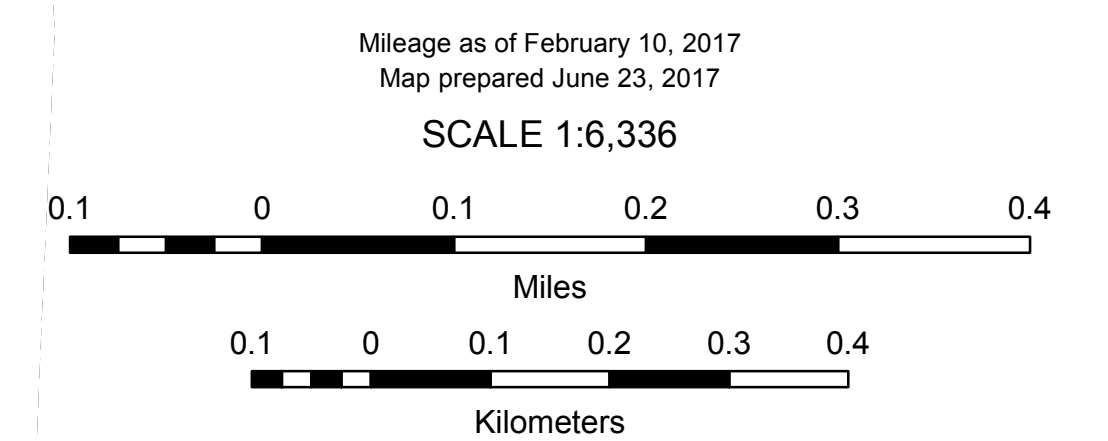


- HIGHWAYS**
 - INTERSTATE
 - U.S. ROUTE
 - STATE ROUTE
 - CLASS 1
 - CLASS 2
 - CLASS 3
 - CLASS 4
 - LEGAL TRAIL
 - PARK AND RIDE
- INTERSTATE OR DIVIDED HIGHWAY
- STATE - HARD SURFACE OR PAVED
- TOWN - HARD SURFACE OR PAVED
- GRAVEL
- SOIL OR GRADED AND DRAINED EARTH
- UNIMPROVED OR PRIMITIVE
- IMPASSABLE OR UNTRAVELED
- LEGAL TRAIL
- DISCONTINUED
- HIGHWAY CLASS CHANGE
- RAILROAD
- INACTIVE RAILROAD
- PUBLIC LAND - NATIONAL FOREST
- PUBLIC LAND - STATE/MUNICIPAL
- NATIONAL FOREST ROAD
- STATE FOREST HIGHWAY

- POLITICAL SUBDIVISIONS**
 - STATE BOUNDARY
 - COUNTY BOUNDARY
 - TOWN BOUNDARY
 - VILLAGE BOUNDARY
 - URBAN COMPACT BOUNDARY
 - WATER BODY
 - STREAM OR BROOK
- BRIDGE OR CULVERT**
 - BRIDGE OR CULVERT > 20'
 - BRIDGE OR CULVERT 6' - 20'
 - BIKE PATH STRUCTURE
 - VOBCIT BRIDGE
 - VOBCIT CULVERT > 6'
- FEDERAL CLASSIFICATION IDENTIFIER**
 - MA MINOR ARTERIAL
 - MJC MAJOR COLLECTOR
 - MNC MINOR COLLECTOR
 - PA PRINCIPAL ARTERIAL
- B34 / C34 STATE BRIDGE OR CULVERT IDENTIFIER**
- B34 / C34 TOWN BRIDGE OR CULVERT IDENTIFIER**



VERMONT
GENERAL HIGHWAY MAP
Urban Compact of
Fair Haven
RUTLAND COUNTY
 Transportation District #3
 Prepared by the
Vermont Agency of Transportation
 Division of Policy, Planning and Intermodal Development
 in cooperation with
U.S. Department of Transportation
Federal Highway Administration



DISCLAIMER:
 The untraveled highways (laid-out town highways), discontinued highways, and legal trails hereon are those of which the Agency of Transportation has record; others may exist.

Highway and bridge data by the Agency of Transportation. Town short structures drawn from the Vermont Online Bridge & Culvert Inventory Tool (VOBCIT) database. All other data from the Vermont Center for Geographic Information. Only named streams shown.

Vermont State Plane Coordinate System
 North American Datum of 1983
 SPCS_Zone_Identifier: 4400
 Geodetic Reference System 80
 2,000-meter grid, Easting - Northing

TOWN HWY. No.	LENGTH IN MILES CLASS 3	CLASS 4
5	1.18	
6	3.63	
7	3.08	
8	0.27	
9	0.93	
10	0.42	
11	0.57	
12	0.78	
13	0.39	
15	0.74	(0.25)
16	0.08	(0.07)
17		(0.42)
18	0.41	
19		(0.05)
20	0.48	(0.22)
21	1.49	
22	1.05	
23	0.15	(0.45)
24		(0.10)
25	0.11	
TOTAL	15.76	1.56

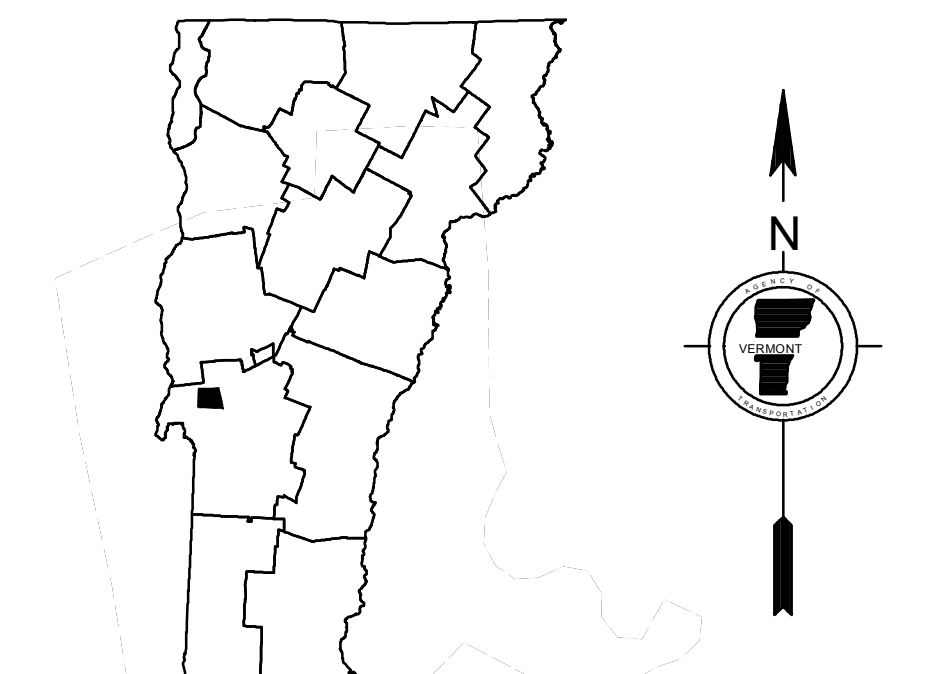
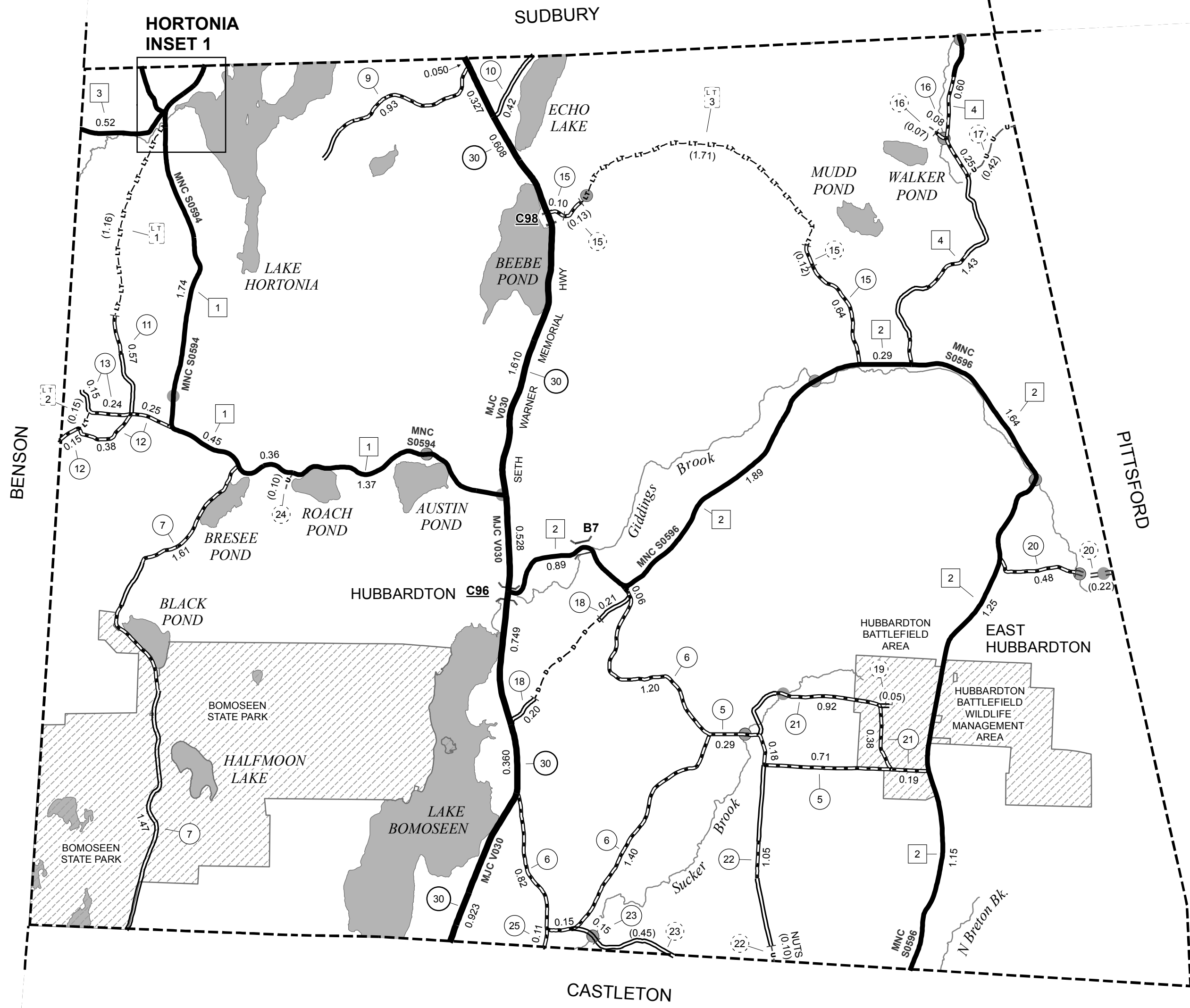
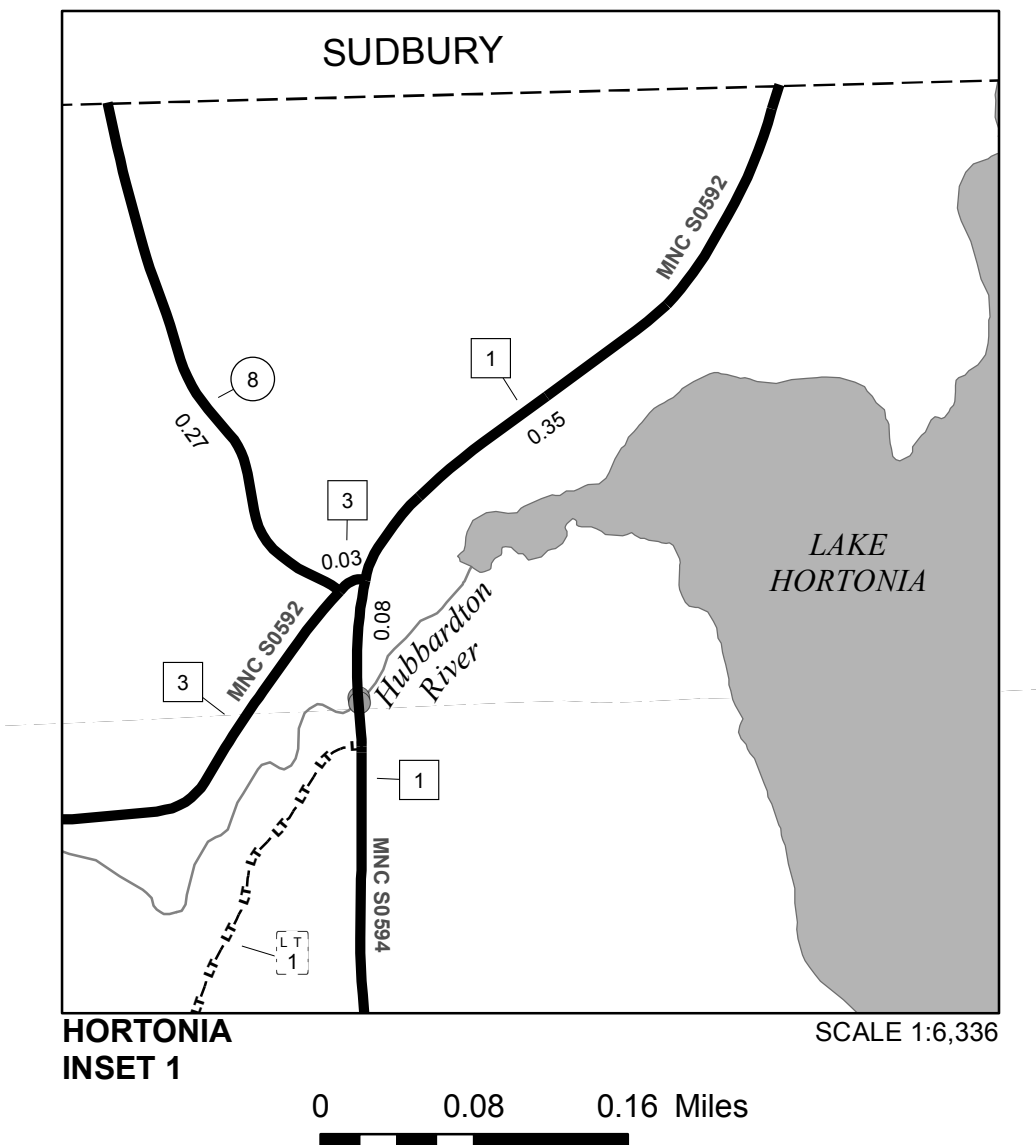
TOWN HWY. No.	LENGTH IN MILES "NOT UP TO STANDARD"
22	(0.10)
TOTAL	0.10

* The sections of the town highways listed above are legally Class 3, but have been deemed "Not Up To Standard" and are functionally Class 4 Town Highways

LEGAL TRAIL No.	LENGTH IN MILES LEGAL TRAIL
1	(1.16)
2	(0.15)
3	(1.71)
TOTAL	3.02

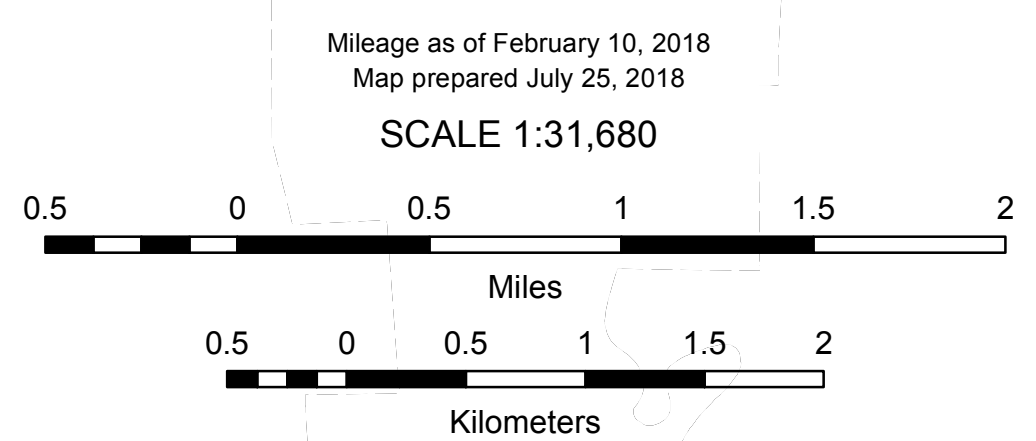
MILEAGE SUMMARY		
CLASS 2		
TH-1	4.350	
TH-2	7.110	
TH-3	0.550	
TH-4	2.280	
TOTAL CLASS 2	14.290	
CLASS 3		
TOTAL CLASS 3	15.76	
TOTAL TOWN	30.050	
STATE HIGHWAY		
VT-30	5.155	
TOTAL STATE HIGHWAY	5.155	
TOTAL STATE	5.155	

TOTAL, TRAVELED HIGHWAYS, FEB. 10, 2018: 35.205
(Excludes Class 4 and Legal Trail Mileage)



VERMONT
GENERAL HIGHWAY MAP
Town of Hubbardton
RUTLAND COUNTY

Transportation District #3
Prepared by the
Vermont Agency of Transportation
Division of Policy, Planning and Intermodal Development
in cooperation with
U.S. Department of Transportation
Federal Highway Administration



- HIGHWAYS**
 - INTERSTATE
 - U.S. ROUTE
 - STATE ROUTE
 - CLASS 1
 - CLASS 2
 - CLASS 3
 - CLASS 4
 - LEGAL TRAIL
 - PARK AND RIDE
- INTERSTATE OR DIVIDED HIGHWAY
- STATE - HARD SURFACE OR PAVED
- TOWN - HARD SURFACE OR PAVED
- GRAVEL
- SOIL OR GRADED AND DRAINED EARTH
- UNIMPROVED OR PRIMITIVE
- IMPASSABLE OR UNTRAVELED
- LEGAL TRAIL
- DISCONTINUED
- HIGHWAY CLASS CHANGE
- RAILROAD
- INACTIVE RAILROAD
- PUBLIC LAND - NATIONAL FOREST
- PUBLIC LAND - STATE/MUNICIPAL
- NFR NATIONAL FOREST ROAD
- SFH STATE FOREST HIGHWAY

- POLITICAL SUBDIVISIONS**
 - STATE BOUNDARY
 - COUNTY BOUNDARY
 - TOWN BOUNDARY
 - VILLAGE BOUNDARY
 - URBAN COMPACT BOUNDARY
 - WATER BODY
 - STREAM OR BROOK
- BRIDGE OR CULVERT**
 - BRIDGE OR CULVERT > 20'
 - BRIDGE OR CULVERT 6' - 20'
 - BIKE PATH STRUCTURE
 - VT CULVERTS BRIDGE
 - VT CULVERTS CULVERT > 6'
 - B34 / C34 STATE BRIDGE OR CULVERT IDENTIFIER
 - B34 / C34 TOWN BRIDGE OR CULVERT IDENTIFIER
- FEDERAL CLASSIFICATION IDENTIFIER**
 - MA MAJOR ARTERIAL
 - MJC MAJOR COLLECTOR
 - MNC MINOR COLLECTOR
 - PA PRINCIPAL ARTERIAL

DISCLAIMER:
The untraveled highways (laid-out town highways), discontinued highways, and legal trails hereon are those of which the Agency of Transportation has record; others may exist.

Highway and bridge data by the Agency of Transportation. Town short structures drawn from the VTCULVERTS (formerly VOBCIT) online database. All other data from the Vermont Center for Geographic Information. Only named streams shown.

Vermont State Plane Coordinate System
North American Datum of 1983
SPCS_Zone_Identifier: 4400
Geodetic Reference System 80
4,000-meter grid, Easting - Northing

TOWN HWY. No.	CLASS 3	CLASS 4
2	3.89	
3	0.28	(0.17)
4	0.10	(1.00)
5	0.86	(0.79)
6	0.51	
7	1.02	
8	0.10	(1.66)
9	0.29	
10	0.05	
12	0.26	
13	0.04	(0.04)
TOTAL	7.40	3.66

MILEAGE SUMMARY

CLASS 3	TOTAL CLASS 3	7.40
CLASS 4	TOTAL CLASS 4	3.66
TOTAL CLASS 3 & 4	TOTAL TOWN	7.400
STATE HIGHWAY		
VT-4A	1.301	
VT-133	4.780	
TOTAL STATE HIGHWAY	6.081	
US HIGHWAY		
US-4	1.168	
TOTAL US HIGHWAY	1.168	
TOTAL STATE	7.249	

TOTAL TRAVELED HIGHWAYS, FEB. 10, 2018: 14.649
 (Excludes Class 4 and Legal Trail Mileage)

DISCLAIMER:
 The untraveled highways (laid-out town highways), discontinued highways, and legal trails hereon are those of which the Agency of Transportation has record; others may exist.

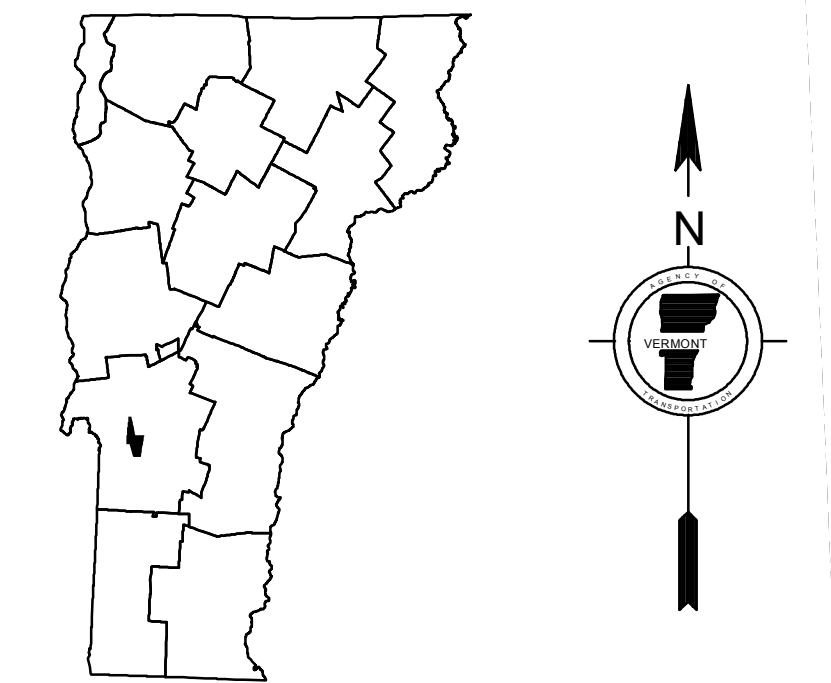
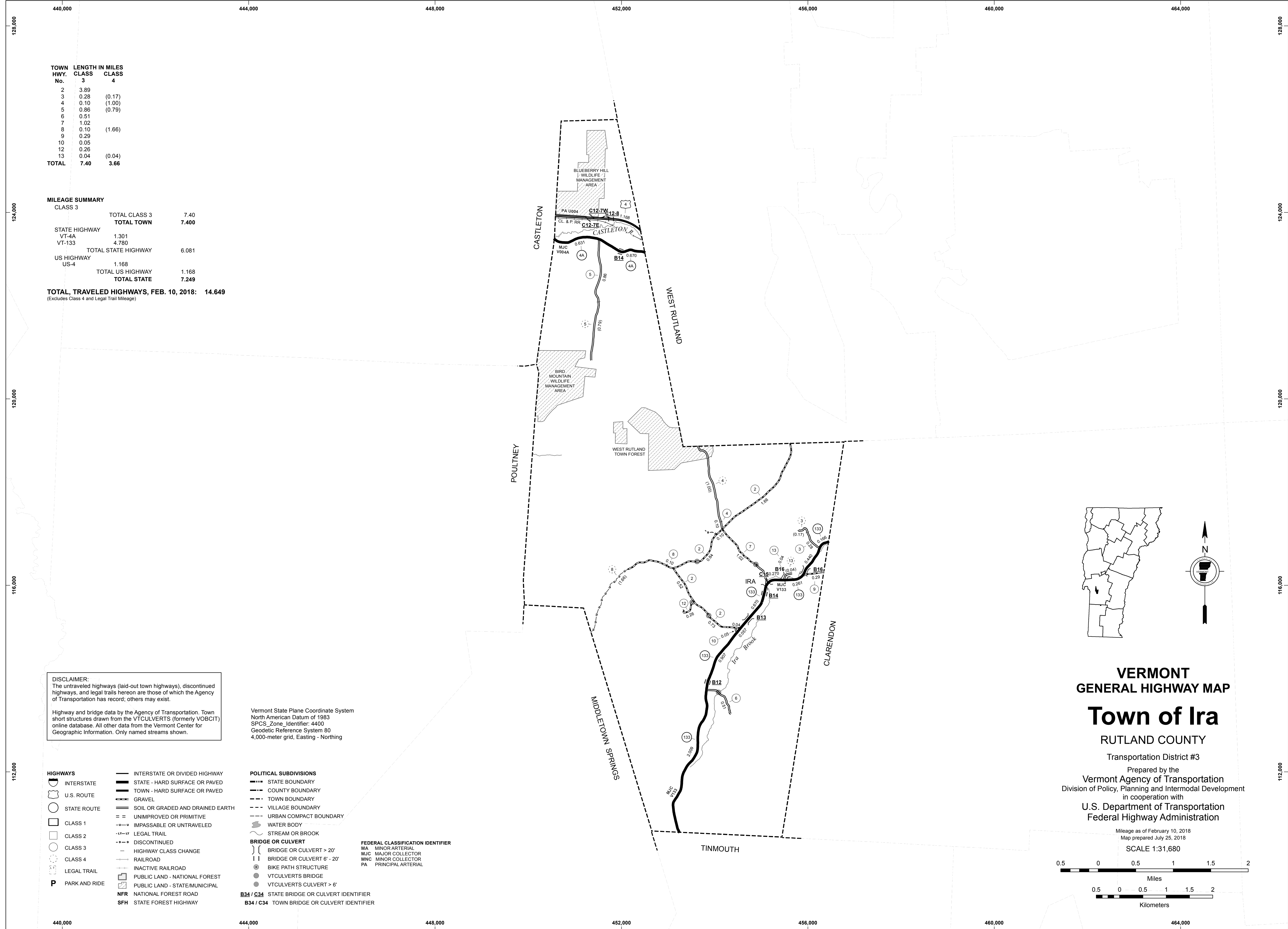
Highway and bridge data by the Agency of Transportation. Town short structures drawn from the VTCULVERTS (formerly VOBCIT) online database. All other data from the Vermont Center for Geographic Information. Only named streams shown.

Vermont State Plane Coordinate System
 North American Datum of 1983
 SPCS_Zone_Identifier: 4400
 Geodetic Reference System 80
 4,000-meter grid, Easting - Northing

- HIGHWAYS**
- INTERSTATE
- U.S. ROUTE
- STATE ROUTE
- CLASS 1
- CLASS 2
- CLASS 3
- CLASS 4
- LEGAL TRAIL
- PARK AND RIDE
- INTERSTATE OR DIVIDED HIGHWAY
- STATE - HARD SURFACE OR PAVED
- TOWN - HARD SURFACE OR PAVED
- GRAVEL
- SOIL OR GRADED AND DRAINED EARTH
- UNIMPROVED OR PRIMITIVE
- IMPASSABLE OR UNTRAVELED
- LEGAL TRAIL
- DISCONTINUED
- HIGHWAY CLASS CHANGE
- RAILROAD
- INACTIVE RAILROAD
- PUBLIC LAND - NATIONAL FOREST
- PUBLIC LAND - STATE/MUNICIPAL
- NATIONAL FOREST ROAD
- STATE FOREST HIGHWAY

- POLITICAL SUBDIVISIONS**
- STATE BOUNDARY
- COUNTY BOUNDARY
- TOWN BOUNDARY
- VILLAGE BOUNDARY
- URBAN COMPACT BOUNDARY
- WATER BODY
- STREAM OR BROOK
- BRIDGE OR CULVERT**
- BRIDGE OR CULVERT > 20'
- BRIDGE OR CULVERT 6' - 20'
- BIKE PATH STRUCTURE
- VT CULVERTS BRIDGE
- VT CULVERTS CULVERT > 6'
- STATE BRIDGE OR CULVERT IDENTIFIER
- TOWN BRIDGE OR CULVERT IDENTIFIER

- FEDERAL CLASSIFICATION IDENTIFIER**
- MA MINOR ARTERIAL
- MJC MAJOR COLLECTOR
- MNC MINOR COLLECTOR
- PA PRINCIPAL ARTERIAL

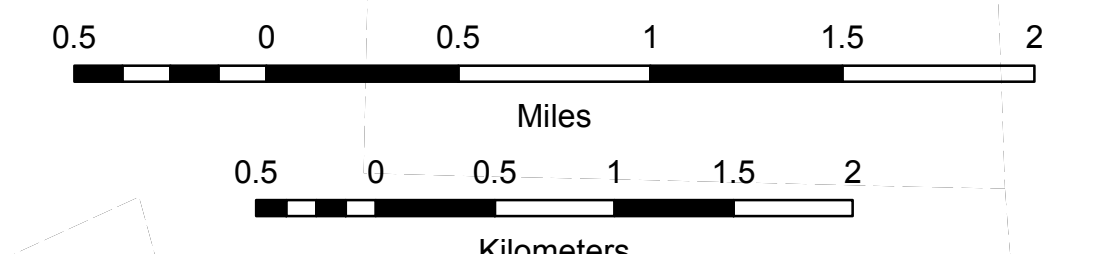


**VERMONT
 GENERAL HIGHWAY MAP
 Town of Ira
 RUTLAND COUNTY**

Transportation District #3

Prepared by the
Vermont Agency of Transportation
 Division of Policy, Planning and Intermodal Development
 in cooperation with
**U.S. Department of Transportation
 Federal Highway Administration**

Mileage as of February 10, 2018
 Map prepared July 25, 2018
SCALE 1:31,680



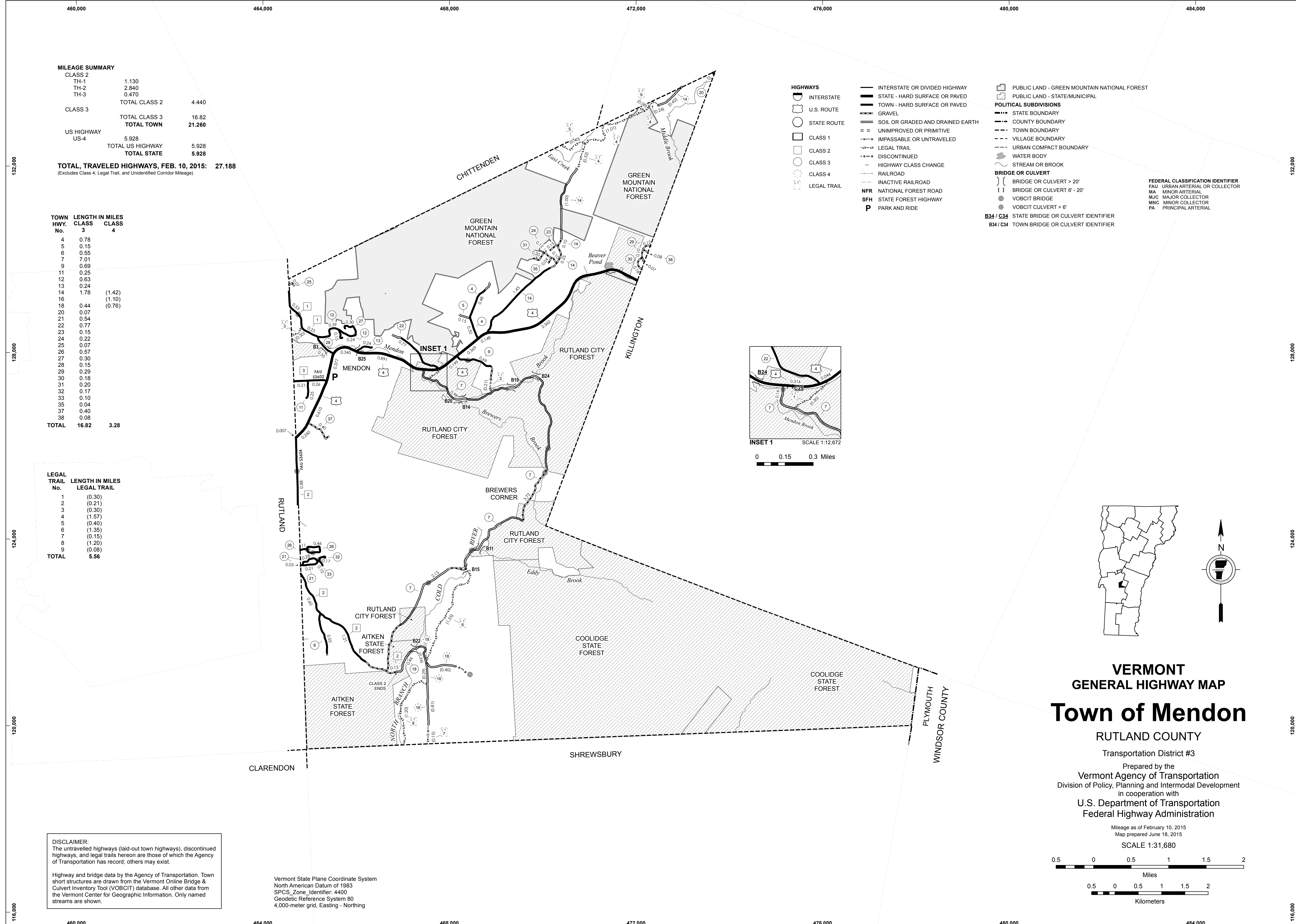
MILEAGE SUMMARY

CLASS 2			
TH-1	1.130		
TH-2	2.840		
TH-3	0.470		
TOTAL CLASS 2	4.440		
CLASS 3			
TOTAL CLASS 3	16.82		
TOTAL TOWN	21.260		
US HIGHWAY			
US-4	5.928		
TOTAL US HIGHWAY	5.928		
TOTAL STATE	5.928		

TOTAL, TRAVELED HIGHWAYS, FEB. 10, 2015: 27.188
(Excludes Class 4, Legal Trail, and Unidentified Corridor Mileage)

TOWN HWY. No.	LENGTH IN MILES CLASS 3	LENGTH IN MILES CLASS 4
4	0.78	
5	0.15	
6	0.55	
7	7.01	
9	0.69	
11	0.25	
12	0.63	
13	0.24	
14	1.78	(1.42)
18		(1.10)
20	0.44	(0.76)
21	0.07	
22	0.54	
23	0.77	
24	0.15	
25	0.22	
26	0.07	
27	0.57	
28	0.30	
29	0.15	
30	0.29	
31	0.18	
32	0.20	
33	0.17	
35	0.10	
37	0.04	
38	0.40	
38	0.08	
TOTAL	16.82	3.28

LEGAL TRAIL No.	LENGTH IN MILES LEGAL TRAIL
1	(0.30)
2	(0.21)
3	(0.30)
4	(1.57)
5	(0.40)
6	(1.35)
7	(0.15)
8	(1.20)
9	(0.08)
TOTAL	5.56



HIGHWAYS

- INTERSTATE
- U.S. ROUTE
- STATE ROUTE
- CLASS 1
- CLASS 2
- CLASS 3
- CLASS 4
- LEGAL TRAIL
- INTERSTATE OR DIVIDED HIGHWAY
- STATE - HARD SURFACE OR PAVED
- TOWN - HARD SURFACE OR PAVED
- GRAVEL
- SOIL OR GRADED AND DRAINED EARTH
- UNIMPROVED OR PRIMITIVE
- IMPASSABLE OR UNTRAVELED
- LEGAL TRAIL
- DISCONTINUED
- HIGHWAY CLASS CHANGE
- RAILROAD
- INACTIVE RAILROAD
- NATIONAL FOREST ROAD
- STATE FOREST HIGHWAY
- PARK AND RIDE

POLITICAL SUBDIVISIONS

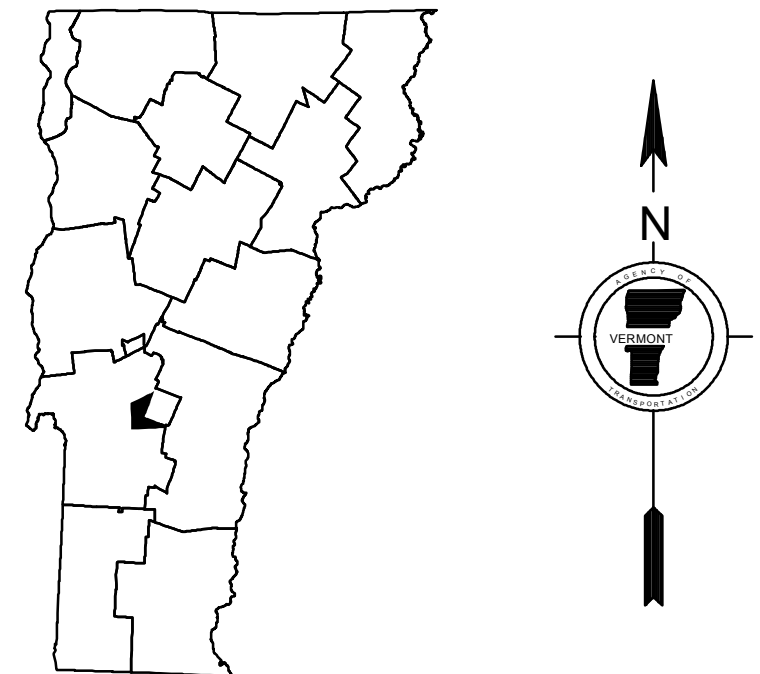
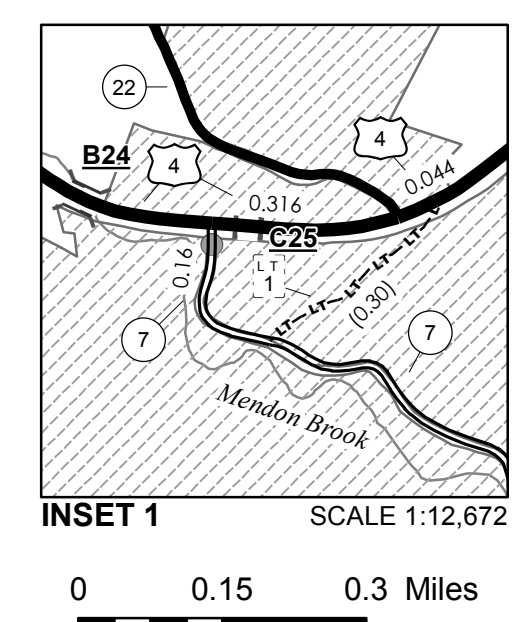
- STATE BOUNDARY
- COUNTY BOUNDARY
- TOWN BOUNDARY
- VILLAGE BOUNDARY
- URBAN COMPACT BOUNDARY
- WATER BODY
- STREAM OR BROOK

BRIDGE OR CULVERT

- BRIDGE OR CULVERT > 20'
- BRIDGE OR CULVERT 6' - 20'
- VOBCIT BRIDGE
- VOBCIT CULVERT > 6'
- STATE BRIDGE OR CULVERT IDENTIFIER
- TOWN BRIDGE OR CULVERT IDENTIFIER

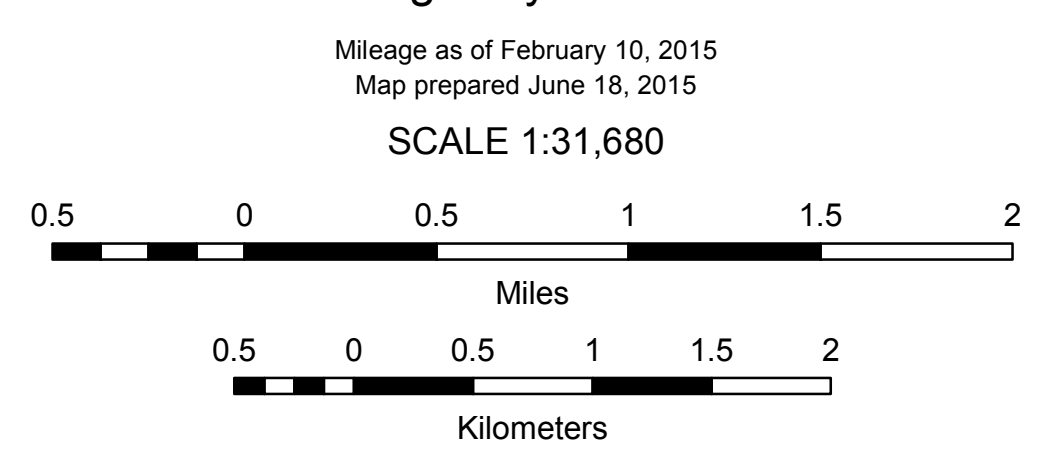
FEDERAL CLASSIFICATION IDENTIFIER

- FAU URBAN ARTERIAL OR COLLECTOR
- MA MINOR ARTERIAL
- MJC MAJOR COLLECTOR
- MNC MINOR COLLECTOR
- PA PRINCIPAL ARTERIAL



VERMONT
GENERAL HIGHWAY MAP
Town of Mendon

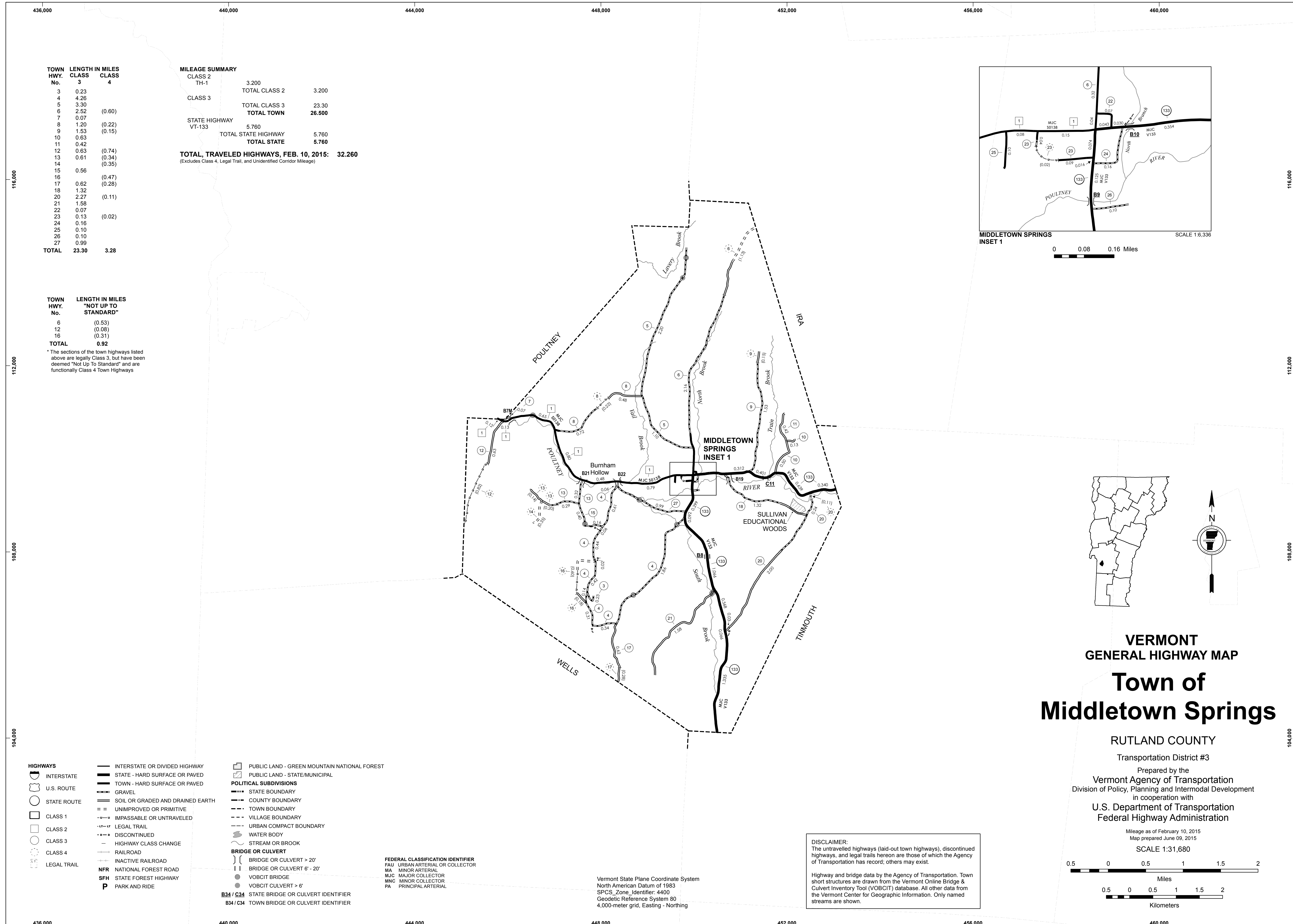
RUTLAND COUNTY
Transportation District #3
Prepared by the
Vermont Agency of Transportation
Division of Policy, Planning and Intermodal Development
in cooperation with
U.S. Department of Transportation
Federal Highway Administration



DISCLAIMER:
The untraveled highways (laid-out town highways), discontinued highways, and legal trails hereon are those of which the Agency of Transportation has record; others may exist.

Highway and bridge data by the Agency of Transportation. Town short structures are drawn from the Vermont Online Bridge & Culvert Inventory Tool (VOBCIT) database. All other data from the Vermont Center for Geographic Information. Only named streams are shown.

Vermont State Plane Coordinate System
North American Datum of 1983
SPCS_Zone_Identifier: 4400
Geodetic Reference System 80
4,000-meter grid, Easting - Northing



TOWN HWY. No.	CLASS	LENGTH IN MILES	CLASS
3	0.23		
4	4.26		
5	3.30		
6	2.52	(0.60)	
7	0.07		
8	1.20	(0.22)	
9	1.53	(0.15)	
10	0.63		
11	0.42		
12	0.63	(0.74)	
13	0.61	(0.34)	
14		(0.35)	
15	0.56		
16		(0.47)	
17	0.62	(0.28)	
18	1.32		
20	2.27	(0.11)	
21	1.58		
22	0.07		
23	0.13	(0.02)	
24	0.16		
25	0.10		
26	0.10		
27	0.99		
TOTAL	23.30	3.28	

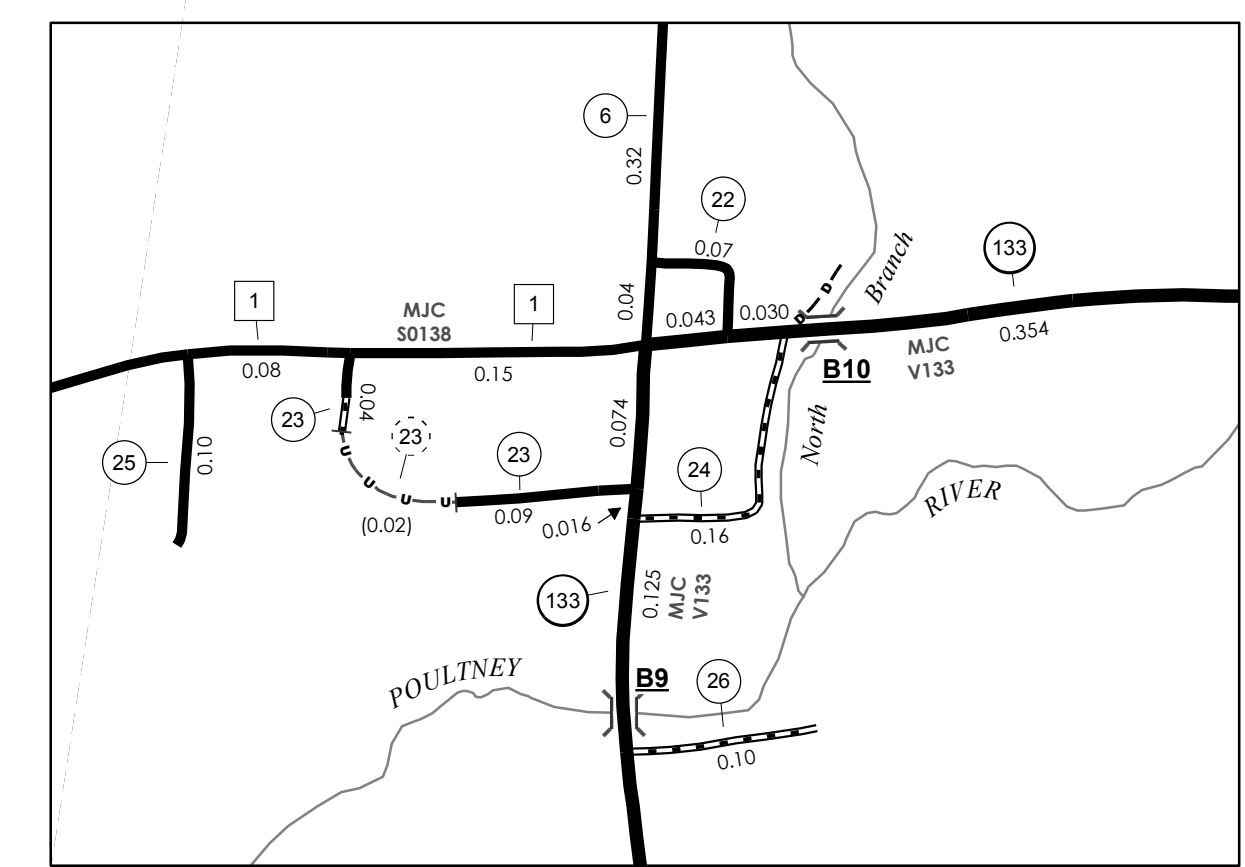
MILEAGE SUMMARY

CLASS 2 TH-1	3.200		
TOTAL CLASS 2		3.200	
CLASS 3			
TOTAL CLASS 3		23.30	
TOTAL TOWN		26.500	
STATE HIGHWAY VT-133	5.760		
TOTAL STATE HIGHWAY		5.760	
TOTAL STATE		5.760	

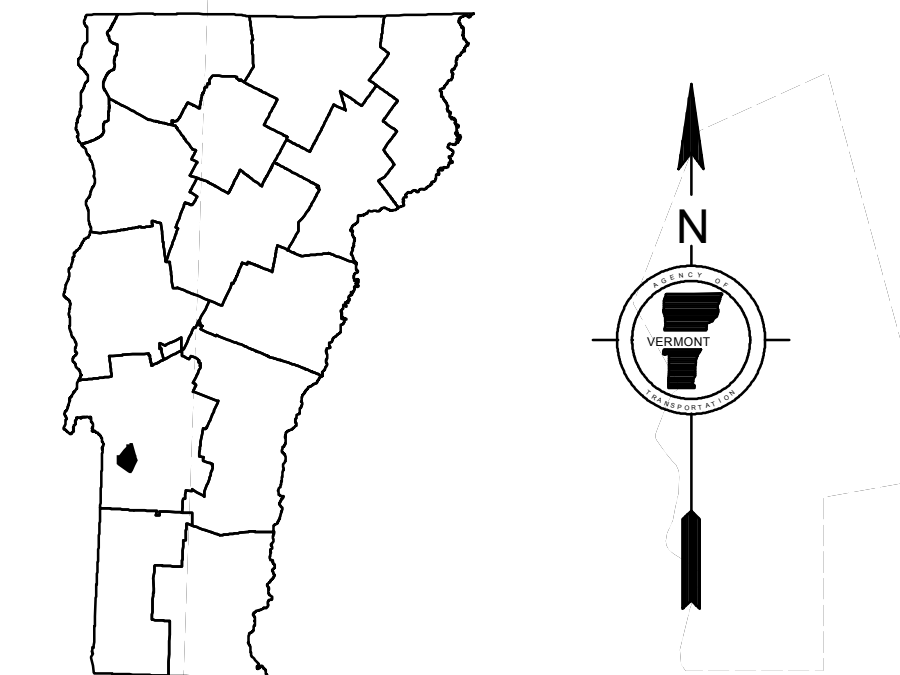
TOTAL, TRAVELED HIGHWAYS, FEB. 10, 2015: 32.260
(Excludes Class 4, Legal Trail, and Unidentified Corridor Mileage)

TOWN HWY. No.	LENGTH IN MILES "NOT UP TO STANDARD"
6	(0.53)
12	(0.08)
16	(0.31)
TOTAL	0.92

* The sections of the town highways listed above are legally Class 3, but have been deemed "Not Up To Standard" and are functionally Class 4 Town Highways



MIDDLETOWN SPRINGS INSET 1 SCALE 1:6,336
0 0.08 0.16 Miles



VERMONT
GENERAL HIGHWAY MAP
Town of Middletown Springs

RUTLAND COUNTY
Transportation District #3

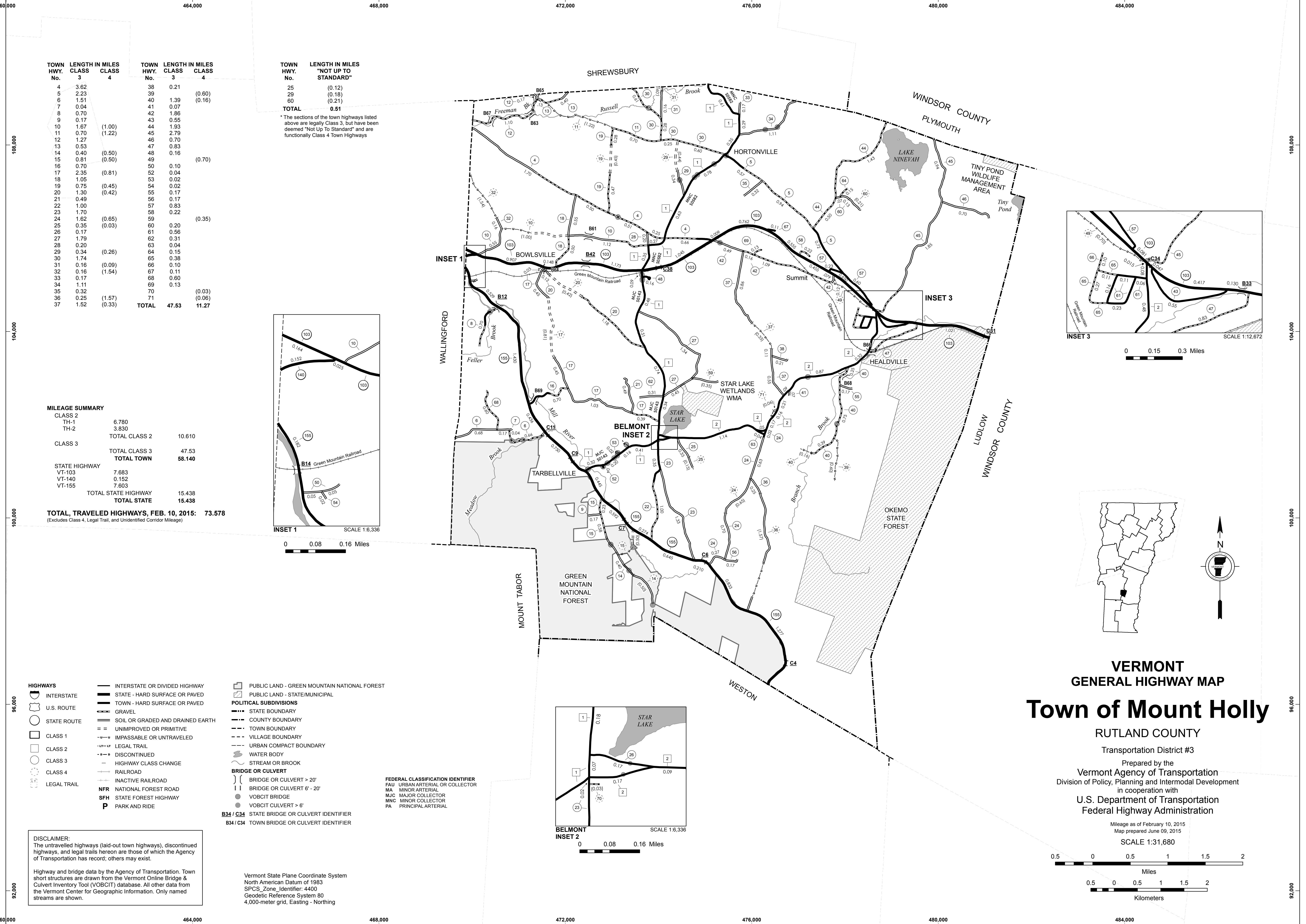
Prepared by the
Vermont Agency of Transportation
Division of Policy, Planning and Intermodal Development
in cooperation with
U.S. Department of Transportation
Federal Highway Administration

Mileage as of February 10, 2015
Map prepared June 09, 2015
SCALE 1:31,680



DISCLAIMER:
The untraveled highways (laid-out town highways), discontinued highways, and legal trails hereon are those of which the Agency of Transportation has record; others may exist.
Highway and bridge data by the Agency of Transportation. Town short structures are drawn from the Vermont Online Bridge & Culvert Inventory Tool (VOBCIT) database. All other data from the Vermont Center for Geographic Information. Only named streams are shown.

Vermont State Plane Coordinate System
North American Datum of 1983
SPCS_Zone_Identifier: 4400
Geodetic Reference System 80
4,000-meter grid, Easting - Northing



TOWN HWY. No.	LENGTH IN MILES CLASS 3	LENGTH IN MILES CLASS 4	TOWN HWY. No.	LENGTH IN MILES CLASS 3	LENGTH IN MILES CLASS 4
4	3.62		38	0.21	
5	2.23		39		(0.60)
6	1.51		40	1.39	(0.16)
7	0.04		41	0.07	
8	0.70		42	1.86	
9	0.17		43	0.55	
10	1.67	(1.00)	44	1.93	
11	0.70	(1.22)	45	2.79	
12	1.27		46	0.70	
13	0.53		47	0.83	
14	0.40	(0.50)	48	0.16	
15	0.81	(0.50)	49		(0.70)
16	0.70		50	0.10	
17	2.35	(0.81)	52	0.04	
18	1.05		53	0.02	
19	0.75	(0.45)	54	0.02	
20	1.30	(0.42)	55	0.17	
21	0.49		56	0.17	
22	1.00		57	0.93	
23	1.70		58	0.22	
24	1.62	(0.65)	59		(0.35)
25	0.35	(0.03)	60	0.20	
26	0.17		61	0.56	
27	1.79		62	0.31	
28	0.20		63	0.04	
29	0.34	(0.26)	64	0.15	
30	1.74		65	0.38	
31	0.16	(0.09)	66	0.10	
32	0.16	(1.54)	67	0.11	
33	0.17		68	0.60	
34	1.11		69	0.13	
35	0.32	(1.57)	70		(0.03)
36	0.25	(0.33)	71		(0.06)
37	1.52		TOTAL	47.53	11.27

TOWN HWY. No. **LENGTH IN MILES "NOT UP TO STANDARD"**

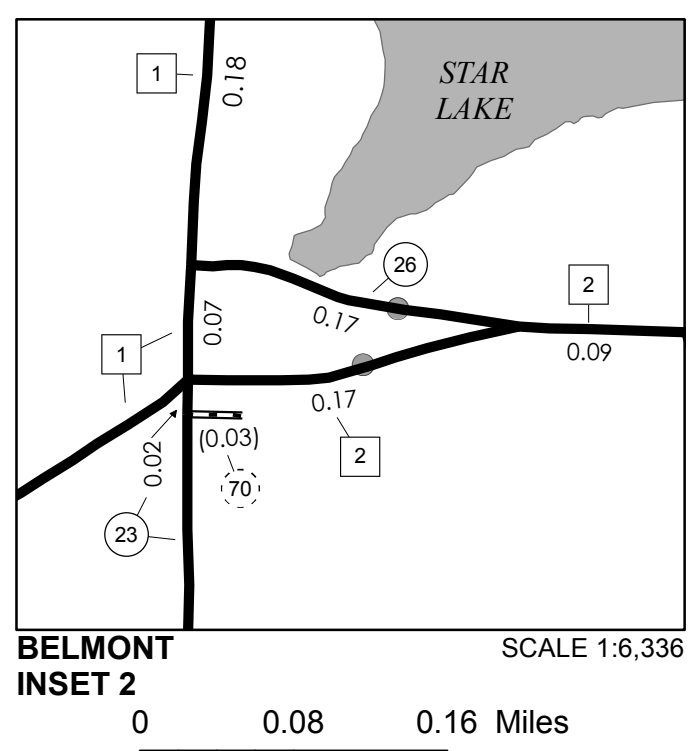
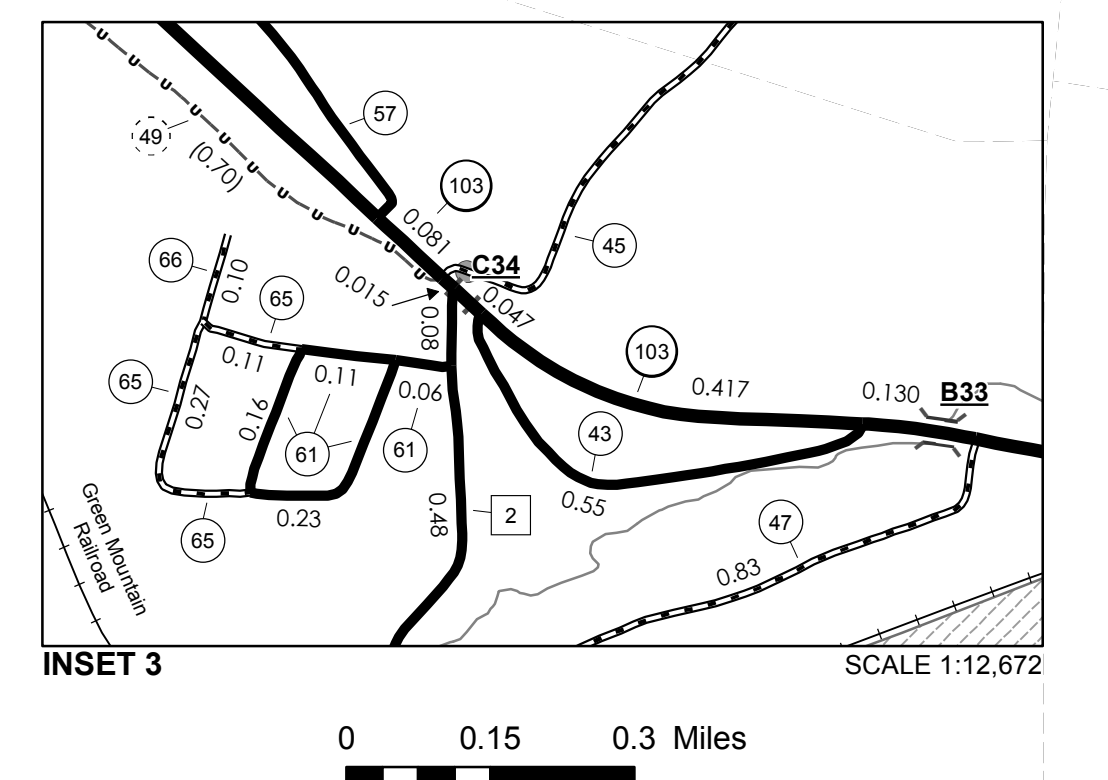
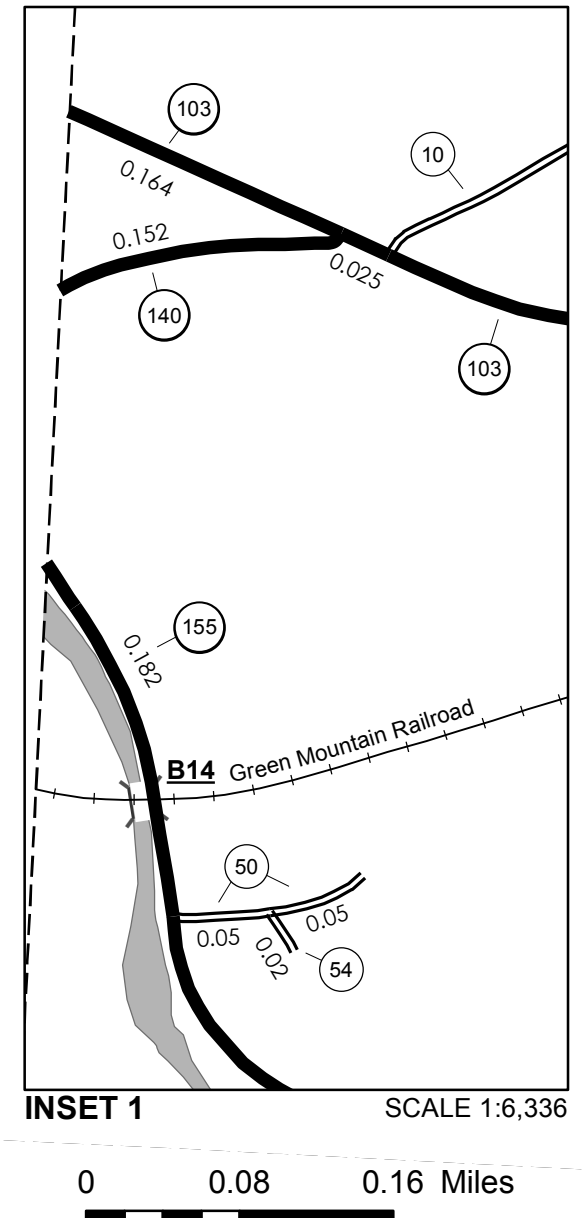
25 (0.12)
 29 (0.18)
 60 (0.21)
TOTAL **0.51**

*The sections of the town highways listed above are legally Class 3, but have been deemed "Not Up To Standard" and are functionally Class 4 Town Highways

MILEAGE SUMMARY

CLASS 2		
TH-1	6.780	
TH-2	3.830	
TOTAL CLASS 2		10.610
TOTAL CLASS 3		47.53
TOTAL TOWN		58.140
STATE HIGHWAY		
VT-103	7.683	
VT-140	0.152	
VT-155	7.603	
TOTAL STATE HIGHWAY		15.438
TOTAL STATE		15.438
TOTAL, TRAVELED HIGHWAYS, FEB. 10, 2015:		73.578

(Excludes Class 4, Legal Trail, and Unidentified Corridor Mileage)



- HIGHWAYS**
 - INTERSTATE
 - U.S. ROUTE
 - STATE ROUTE
 - CLASS 1
 - CLASS 2
 - CLASS 3
 - CLASS 4
 - LEGAL TRAIL
- INTERSTATE OR DIVIDED HIGHWAY
- STATE - HARD SURFACE OR PAVED
- TOWN - HARD SURFACE OR PAVED
- GRAVEL
- SOIL OR GRADED AND DRAINED EARTH
- UNIMPROVED OR PRIMITIVE
- IMPASSABLE OR UNTRAVELED
- LEGAL TRAIL
- DISCONTINUED
- HIGHWAY CLASS CHANGE
- RAILROAD
- INACTIVE RAILROAD
- NFR NATIONAL FOREST ROAD
- SFH STATE FOREST HIGHWAY
- P PARK AND RIDE

DISCLAIMER:
 The untraveled highways (laid-out town highways), discontinued highways, and legal trails hereon are those of which the Agency of Transportation has record; others may exist.

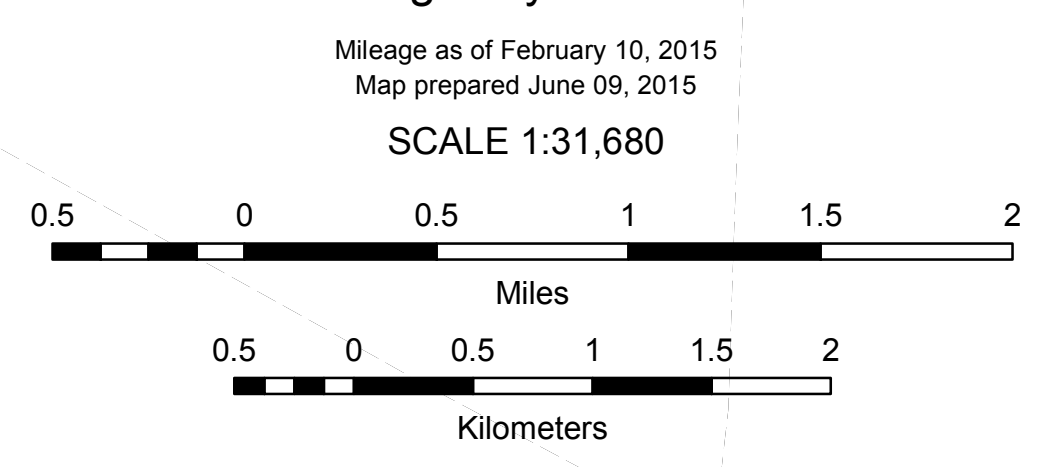
Highway and bridge data by the Agency of Transportation. Town short structures are drawn from the Vermont Online Bridge & Culvert Inventory Tool (VOBCIT) database. All other data from the Vermont Center for Geographic Information. Only named streams are shown.

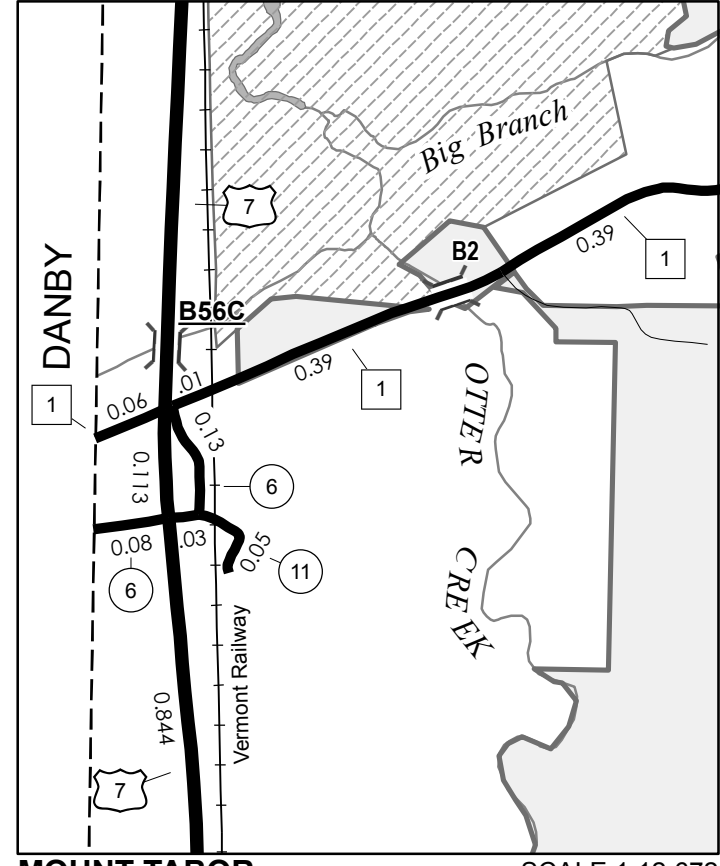
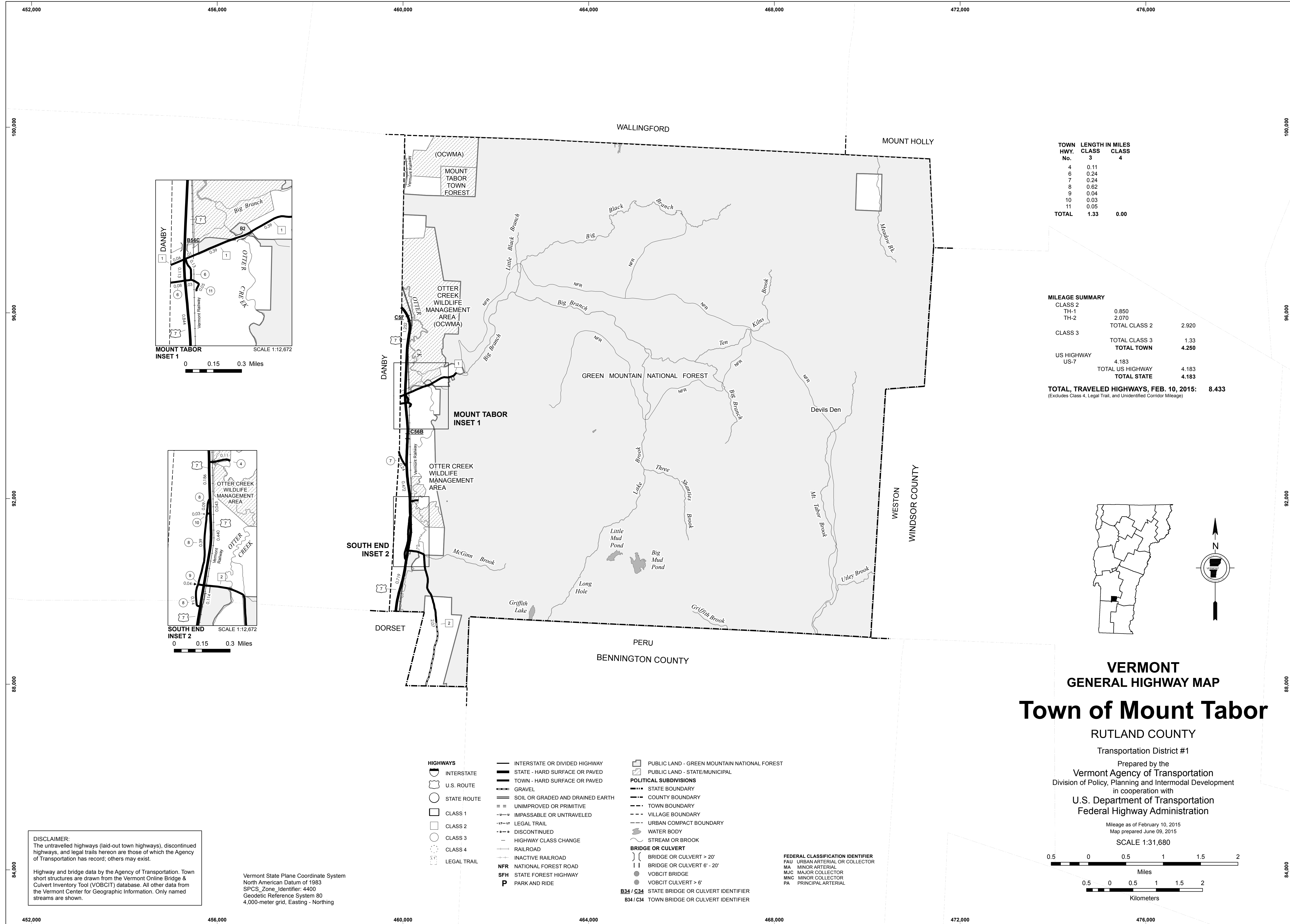
- PUBLIC LAND - GREEN MOUNTAIN NATIONAL FOREST
- PUBLIC LAND - STATE/MUNICIPAL
- POLITICAL SUBDIVISIONS**
 - STATE BOUNDARY
 - COUNTY BOUNDARY
 - TOWN BOUNDARY
 - VILLAGE BOUNDARY
 - URBAN COMPACT BOUNDARY
- WATER BODY
 - STREAM OR BROOK
- BRIDGE OR CULVERT**
 - BRIDGE OR CULVERT > 20'
 - BRIDGE OR CULVERT 6' - 20'
 - VOBCIT BRIDGE
 - VOBCIT CULVERT > 6'
- B34 / C34** STATE BRIDGE OR CULVERT IDENTIFIER
- B34 / C34** TOWN BRIDGE OR CULVERT IDENTIFIER

Vermont State Plane Coordinate System
 North American Datum of 1983
 SPCS_Zone_Identifier: 4400
 Geodetic Reference System 80
 4,000-meter grid, Easting - Northing

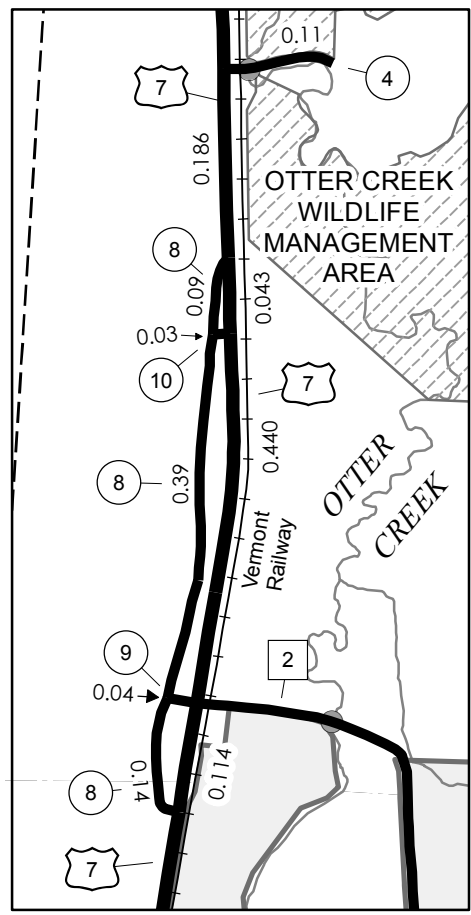
VERMONT
GENERAL HIGHWAY MAP
Town of Mount Holly

RUTLAND COUNTY
 Transportation District #3
 Prepared by the
 Vermont Agency of Transportation
 Division of Policy, Planning and Intermodal Development
 in cooperation with
 U.S. Department of Transportation
 Federal Highway Administration





MOUNT TABOR INSET 1
SCALE 1:12,672
0 0.15 0.3 Miles



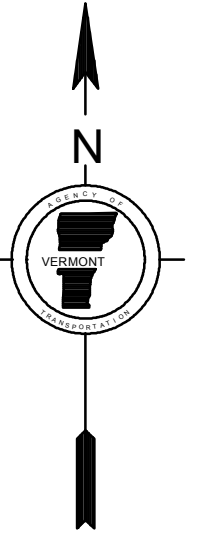
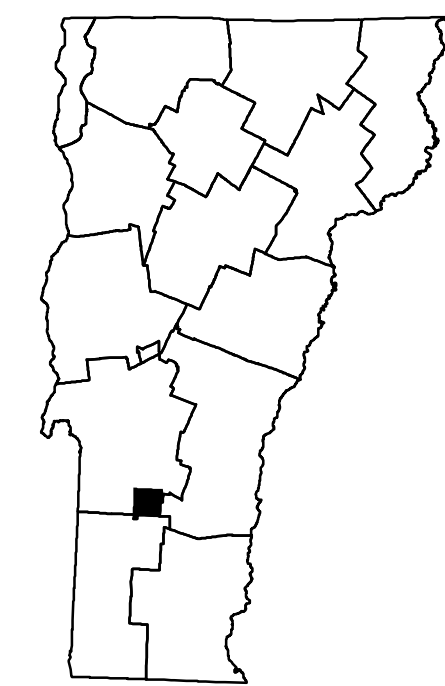
SOUTH END INSET 2
SCALE 1:12,672
0 0.15 0.3 Miles

TOWN HWY. No.	CLASS 3	CLASS 4	LENGTH IN MILES
4			0.11
6			0.24
7			0.24
8			0.82
9			0.04
10			0.03
11			0.05
TOTAL	1.33	0.00	

MILEAGE SUMMARY

CLASS 2			
TH-1	0.850		
TH-2	2.070		
		TOTAL CLASS 2	2.920
CLASS 3			
		TOTAL CLASS 3	1.33
		TOTAL TOWN	4.250
US HIGHWAY			
US-7	4.183		
		TOTAL US HIGHWAY	4.183
		TOTAL STATE	4.183

TOTAL TRAVELED HIGHWAYS, FEB. 10, 2015: 8.433
(Excludes Class 4, Legal Trail, and Unidentified Corridor Mileage)



VERMONT GENERAL HIGHWAY MAP
Town of Mount Tabor

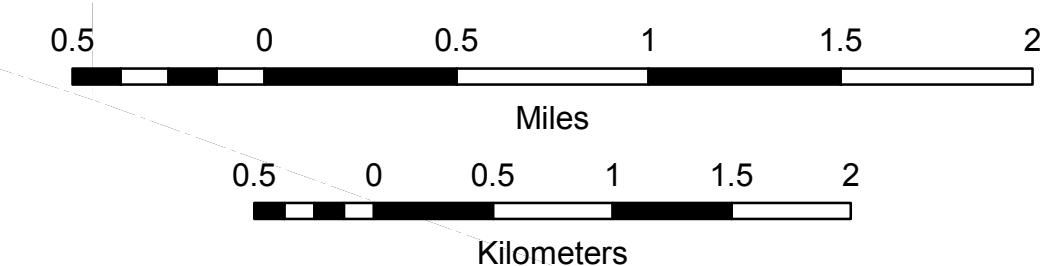
RUTLAND COUNTY

Transportation District #1

Prepared by the
Vermont Agency of Transportation
Division of Policy, Planning and Intermodal Development
in cooperation with
U.S. Department of Transportation
Federal Highway Administration

Mileage as of February 10, 2015
Map prepared June 09, 2015

SCALE 1:31,680

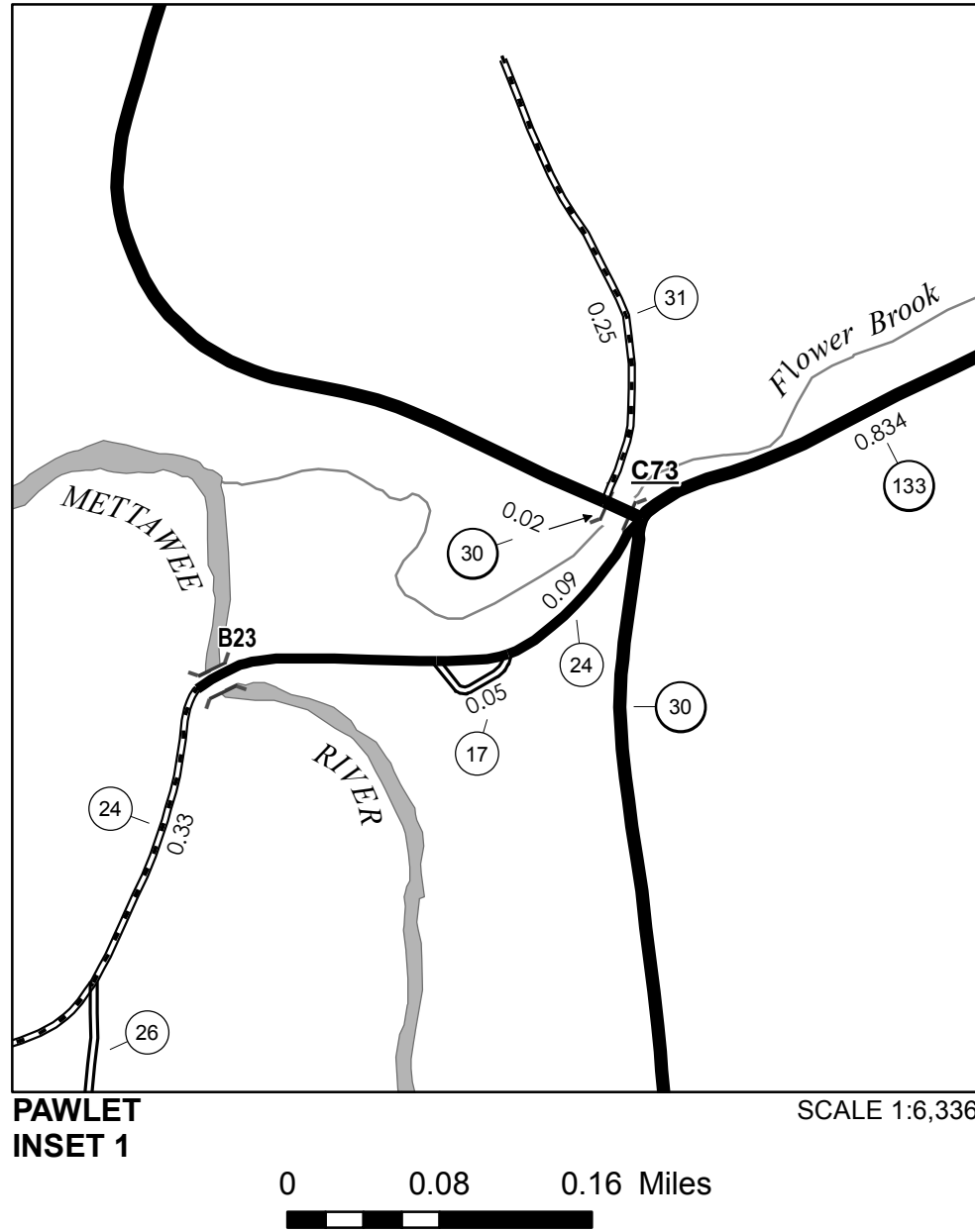
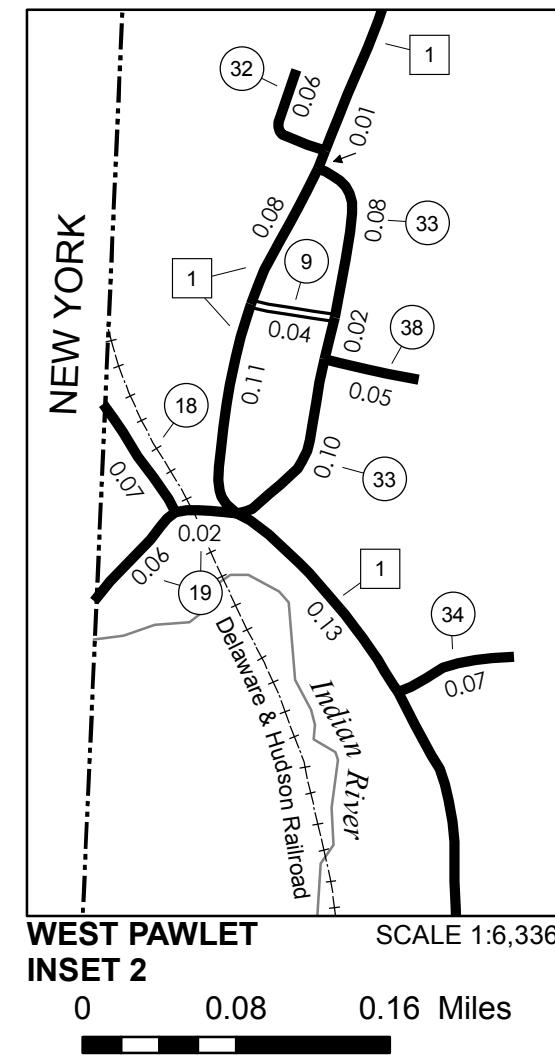
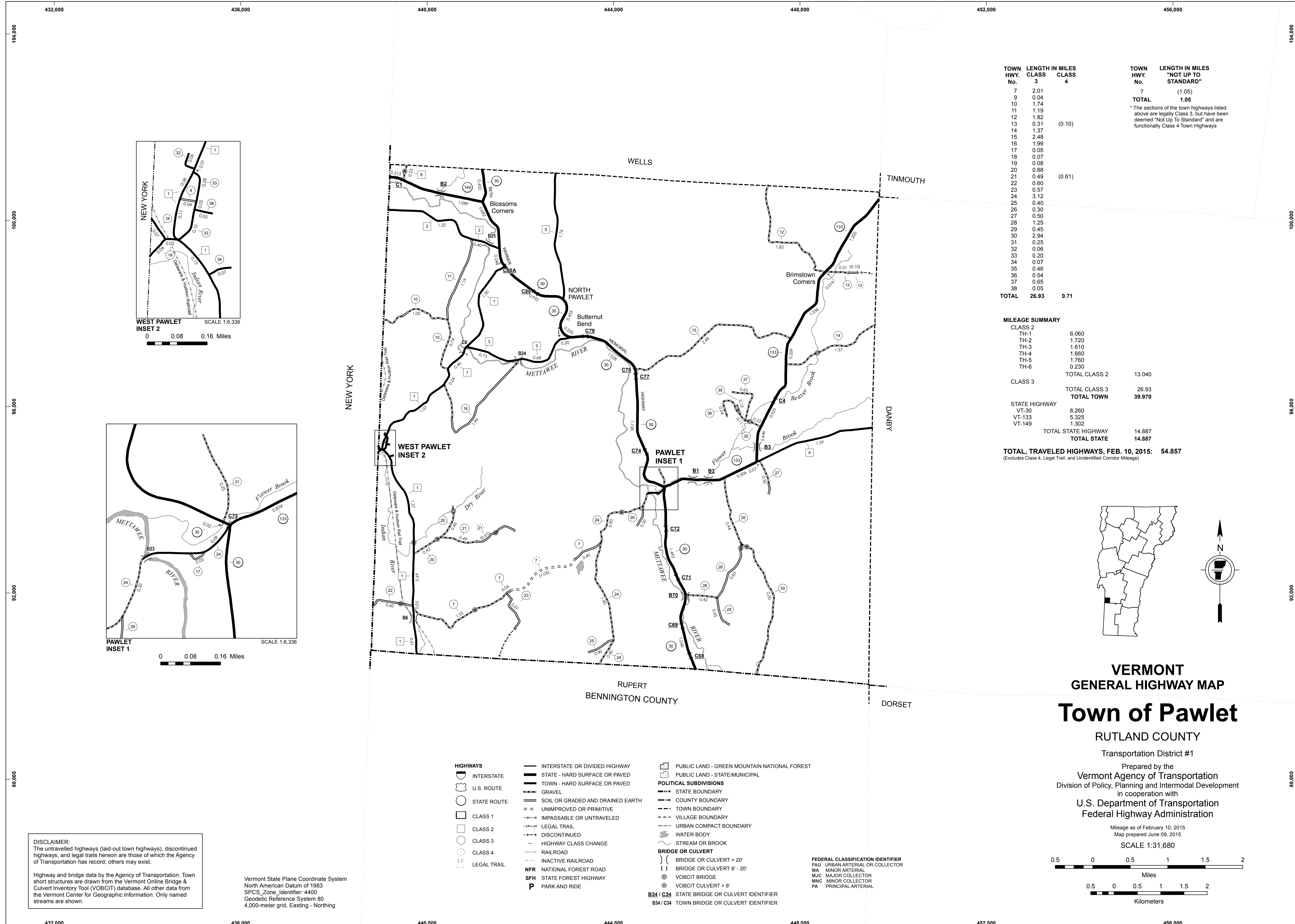


- | | | | |
|---|---|--|---|
| <p>HIGHWAYS</p> <ul style="list-style-type: none"> INTERSTATE U.S. ROUTE STATE ROUTE CLASS 1 CLASS 2 CLASS 3 CLASS 4 LEGAL TRAIL | <ul style="list-style-type: none"> INTERSTATE OR DIVIDED HIGHWAY STATE - HARD SURFACE OR PAVED TOWN - HARD SURFACE OR PAVED GRAVEL SOIL OR GRADED AND DRAINED EARTH UNIMPROVED OR PRIMITIVE IMPASSABLE OR UNTRAVELED LEGAL TRAIL DISCONTINUED HIGHWAY CLASS CHANGE RAILROAD INACTIVE RAILROAD NATIONAL FOREST ROAD STATE FOREST HIGHWAY PARK AND RIDE | <ul style="list-style-type: none"> PUBLIC LAND - GREEN MOUNTAIN NATIONAL FOREST PUBLIC LAND - STATE/MUNICIPAL <p>POLITICAL SUBDIVISIONS</p> <ul style="list-style-type: none"> STATE BOUNDARY COUNTY BOUNDARY TOWN BOUNDARY VILLAGE BOUNDARY URBAN COMPACT BOUNDARY WATER BODY STREAM OR BROOK <p>BRIDGE OR CULVERT</p> <ul style="list-style-type: none"> BRIDGE OR CULVERT > 20' BRIDGE OR CULVERT 6' - 20' VOCBIT BRIDGE VOCBIT CULVERT > 6' STATE BRIDGE OR CULVERT IDENTIFIER TOWN BRIDGE OR CULVERT IDENTIFIER | <p>FEDERAL CLASSIFICATION IDENTIFIER</p> <ul style="list-style-type: none"> FAU URBAN ARTERIAL OR COLLECTOR MA MINOR ARTERIAL MJC MAJOR COLLECTOR MNC MINOR COLLECTOR PA PRINCIPAL ARTERIAL |
|---|---|--|---|

DISCLAIMER:
The untraveled highways (laid-out town highways), discontinued highways, and legal trails hereon are those of which the Agency of Transportation has record; others may exist.

Highway and bridge data by the Agency of Transportation. Town short structures are drawn from the Vermont Online Bridge & Culvert Inventory Tool (VOBCIT) database. All other data from the Vermont Center for Geographic Information. Only named streams are shown.

Vermont State Plane Coordinate System
North American Datum of 1983
SPCS_Zone_Identifier: 4400
Geodetic Reference System 80
4,000-meter grid, Easting - Northing

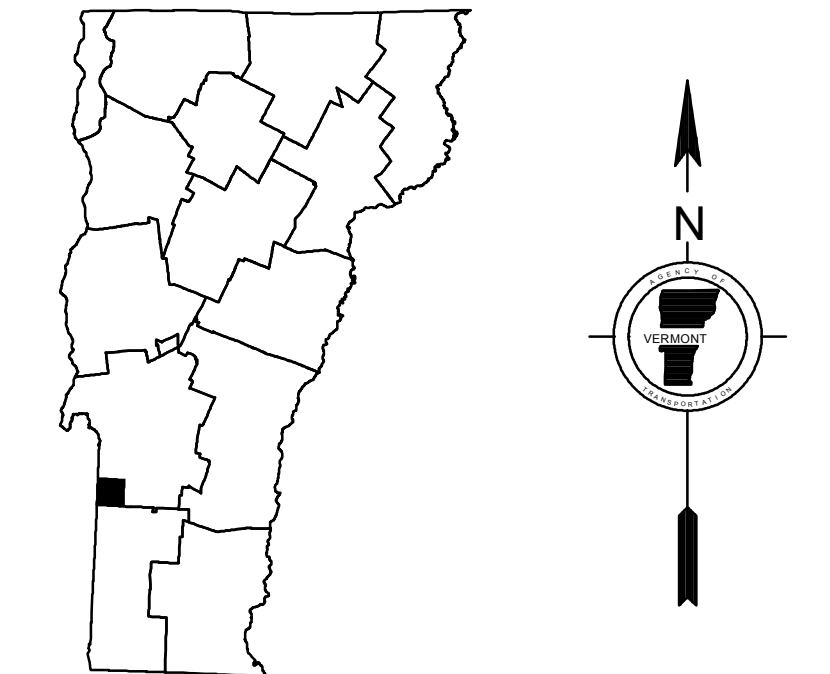


TOWN HWY. No.	LENGTH IN MILES CLASS 3	LENGTH IN MILES CLASS 4	TOWN HWY. No.	LENGTH IN MILES "NOT UP TO STANDARD"
7	2.01		7	(1.05)
9	0.04			
10	1.74			
11	1.19			
12	1.82			
13	0.31	(0.10)		
14	1.37			
15	2.48			
16	1.99			
17	0.05			
18	0.07			
19	0.08			
20	0.88			
21	0.49	(0.61)		
22	0.60			
23	0.57			
24	3.12			
25	0.40			
26	0.30			
27	0.50			
28	1.25			
29	0.45			
30	2.94			
31	0.25			
32	0.06			
33	0.20			
34	0.07			
35	0.46			
36	0.54			
37	0.65			
38	0.05			
TOTAL	26.93	0.71		

MILEAGE SUMMARY

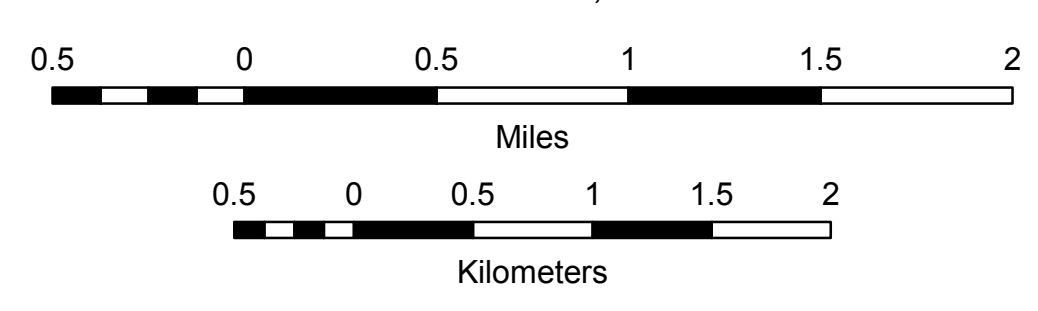
CLASS	LENGTH IN MILES	TOTAL CLASS
CLASS 2		
TH-1	6.060	
TH-2	1.720	
TH-3	1.610	
TH-4	1.660	
TH-5	1.760	
TH-6	0.230	
TOTAL CLASS 2		13.040
CLASS 3		
TOTAL CLASS 3		26.93
TOTAL TOWN		39.970
STATE HIGHWAY		
VT-30	8.260	
VT-133	5.325	
VT-149	1.302	
TOTAL STATE HIGHWAY		14.887
TOTAL STATE		14.887

TOTAL TRAVELED HIGHWAYS, FEB. 10, 2015: 54.857
(Excludes Class 4, Legal Trail, and Unidentified Corridor Mileage)



VERMONT
GENERAL HIGHWAY MAP
Town of Pawlet
 RUTLAND COUNTY

Transportation District #1
 Prepared by the
Vermont Agency of Transportation
 Division of Policy, Planning and Intermodal Development
 in cooperation with
U.S. Department of Transportation
 Federal Highway Administration



- HIGHWAYS**
- INTERSTATE
 - U.S. ROUTE
 - STATE ROUTE
 - CLASS 1
 - CLASS 2
 - CLASS 3
 - CLASS 4
 - LEGAL TRAIL
- INTERSTATE OR DIVIDED HIGHWAY
 — STATE - HARD SURFACE OR PAVED
 — TOWN - HARD SURFACE OR PAVED
 — GRAVEL
 — SOIL OR GRADED AND DRAINED EARTH
 — UNIMPROVED OR PRIMITIVE
 — IMPASSABLE OR UNTRAVELED
 — LEGAL TRAIL
 — DISCONTINUED
 — HIGHWAY CLASS CHANGE
 — RAILROAD
 — INACTIVE RAILROAD
 — NATIONAL FOREST ROAD
 — STATE FOREST HIGHWAY
 — PARK AND RIDE
- PUBLIC LAND - GREEN MOUNTAIN NATIONAL FOREST
 — PUBLIC LAND - STATE/MUNICIPAL
- POLITICAL SUBDIVISIONS**
- STATE BOUNDARY
 - COUNTY BOUNDARY
 - TOWN BOUNDARY
 - VILLAGE BOUNDARY
 - URBAN COMPACT BOUNDARY
 - WATER BODY
 - STREAM OR BROOK
- BRIDGE OR CULVERT**
- BRIDGE OR CULVERT > 20'
 - BRIDGE OR CULVERT 6' - 20'
 - VOB/CIT BRIDGE
 - VOB/CIT CULVERT > 6'
 - STATE BRIDGE OR CULVERT IDENTIFIER
 - TOWN BRIDGE OR CULVERT IDENTIFIER
- FEDERAL CLASSIFICATION IDENTIFIER**
- FAU URBAN ARTERIAL OR COLLECTOR
 - MA MINOR ARTERIAL
 - MJC MAJOR COLLECTOR
 - MNC MINOR COLLECTOR
 - PA PRINCIPAL ARTERIAL

DISCLAIMER:
 The untraveled highways (laid-out town highways), discontinued highways, and legal trails hereon are those of which the Agency of Transportation has record; others may exist.

Highway and bridge data by the Agency of Transportation. Town short structures are drawn from the Vermont Online Bridge & Culvert Inventory Tool (VOBCIT) database. All other data from the Vermont Center for Geographic Information. Only named streams are shown.

Vermont State Plane Coordinate System
 North American Datum of 1983
 SPCS_Zone_Identifier: 4400
 Geodetic Reference System 80
 4,000-meter grid, Easting - Northing



TOWN HWY. No.	LENGTH IN MILES CLASS 3	CLASS 4
1	2.37	
2	2.56	
3	0.64	
4	0.55	(0.61)
5	0.91	(0.40)
6	1.38	(0.40)
7	0.15	
8		(0.70)
9		(0.25)
10		(0.39)
11	0.12	
12		(0.41)
13		(0.56)
14	0.09	
16	0.92	
17	0.11	
18	0.07	
19	0.08	
20	0.07	
21		(0.57)
22		(0.50)
23	0.05	
24	0.38	
25	1.12	
26	0.12	
27	0.07	
28	0.10	
29	0.14	
30	0.38	
31	0.47	
32	0.55	
33	0.05	
34	0.28	
35	0.11	
36	0.08	
37	0.05	
38	0.28	
39	0.14	
40	0.14	
41	0.07	
42	0.12	
44		(1.27)
45		(0.16)
TOTAL	14.72	5.82

TOWN HWY. No.	LENGTH IN MILES "NOT UP TO STANDARD"
2	(1.66)
3	(1.81)
6	(0.40)
13	(0.56)
TOTAL	4.43

* The sections of the town highways listed above are legally Class 3, but have been deemed "Not Up To Standard" and are functionally Class 4 Town Highways

MILEAGE SUMMARY

CLASS 3	TOTAL CLASS 3	14.72
TOTAL TOWN	14.720	
STATE HIGHWAY VT-100	4.873	
TOTAL STATE HIGHWAY	4.873	
TOTAL STATE	4.873	

TOTAL, TRAVELED HIGHWAYS, FEB. 10, 2018: 19.593
(Excludes Class 4 and Legal Trail Mileage)

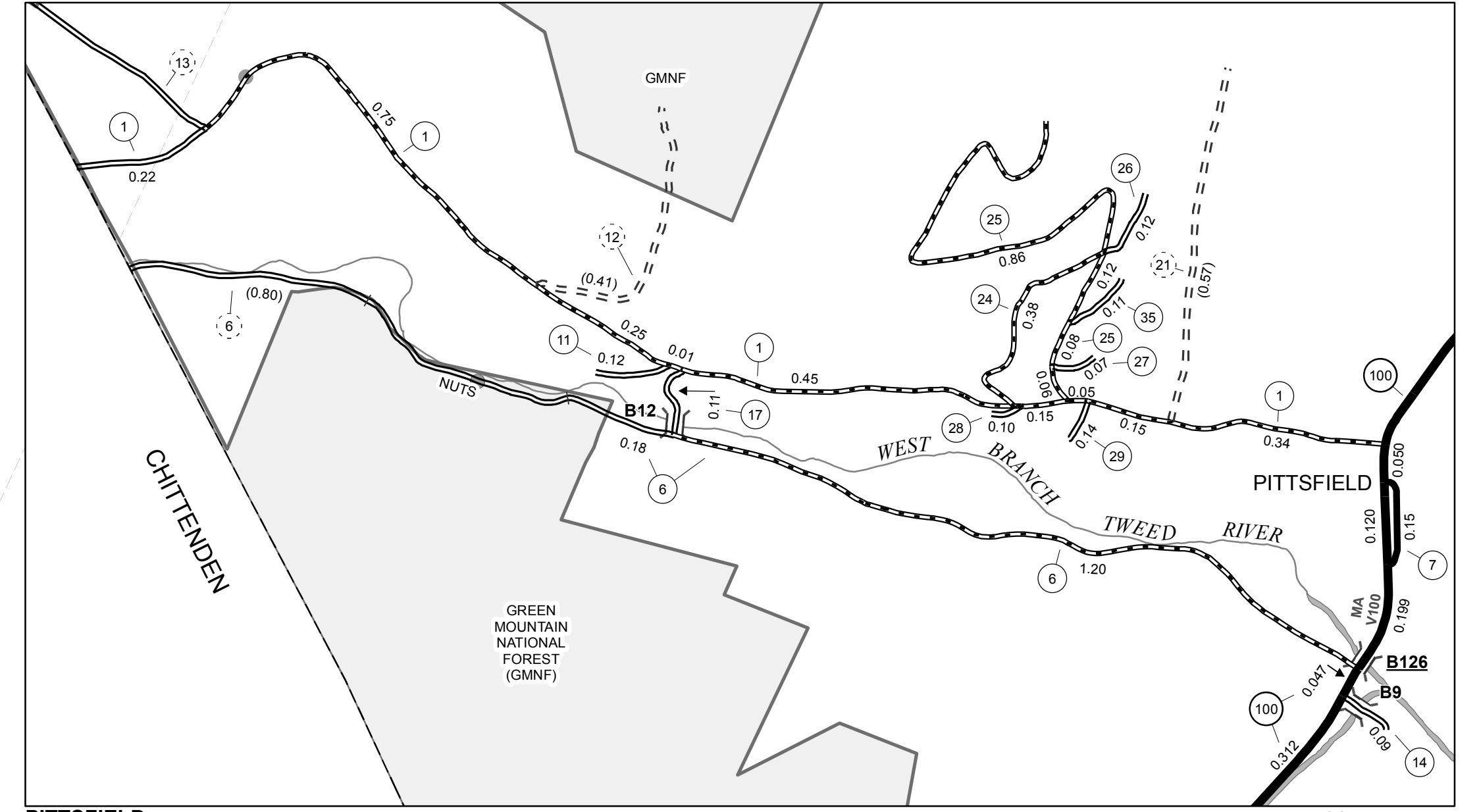
DISCLAIMER:
The untraveled highways (laid-out town highways), discontinued highways, and legal trails hereon are those of which the Agency of Transportation has record; others may exist.

Highway and bridge data by the Agency of Transportation. Town short structures drawn from the VTCULVERTS (formerly VOBCIT) online database. All other data from the Vermont Center for Geographic Information. Only named streams shown.

Vermont State Plane Coordinate System
North American Datum of 1983
SPCS_Zone_Identifier: 4400
Geodetic Reference System 80
4,000-meter grid, Easting - Northing

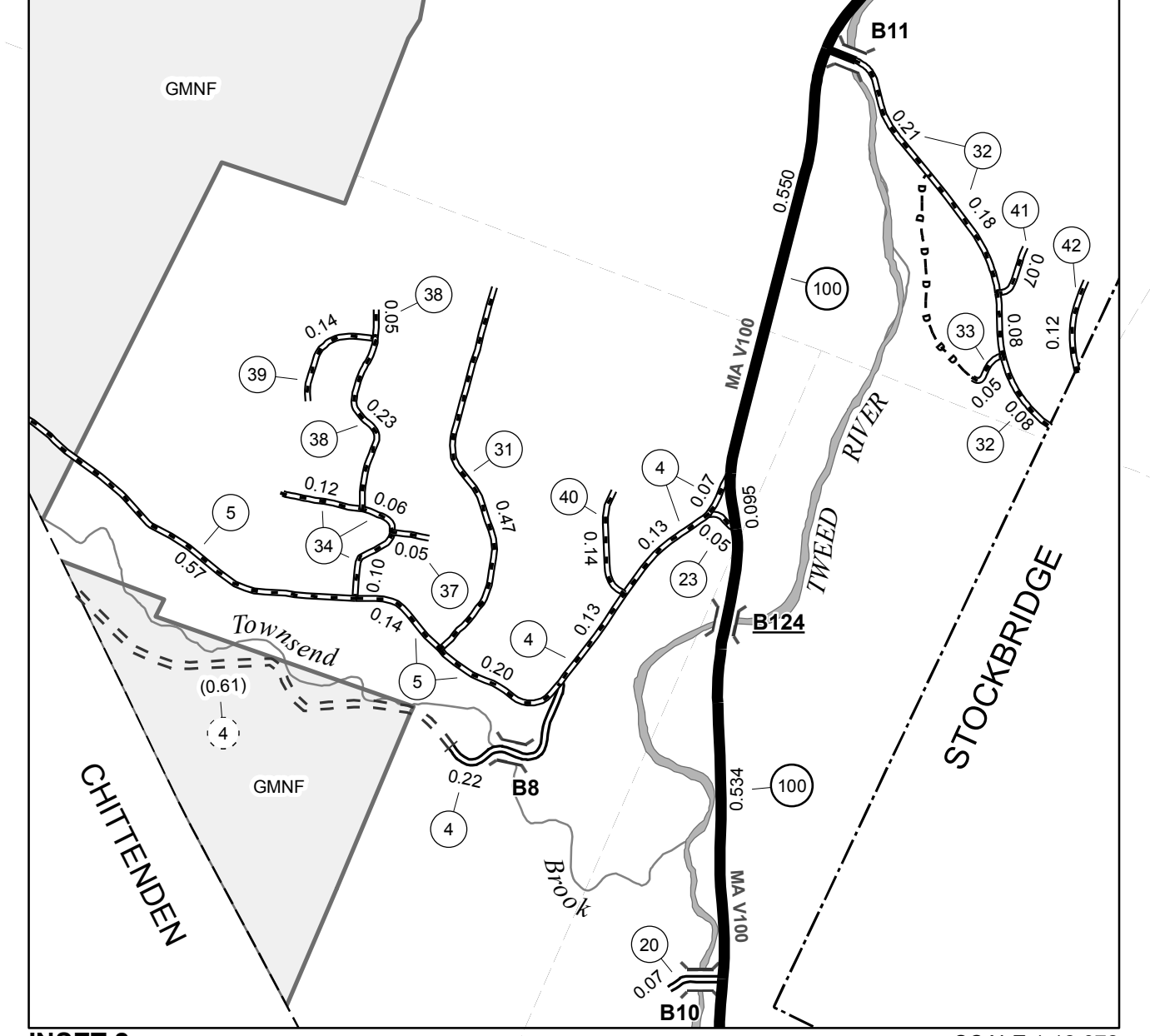
- HIGHWAYS**
- INTERSTATE
 - U.S. ROUTE
 - STATE ROUTE
 - CLASS 1
 - CLASS 2
 - CLASS 3
 - CLASS 4
 - LEGAL TRAIL
 - PARK AND RIDE
 - INTERSTATE OR DIVIDED HIGHWAY
 - STATE - HARD SURFACE OR PAVED
 - TOWN - HARD SURFACE OR PAVED
 - GRAVEL
 - SOIL OR GRADED AND DRAINED EARTH
 - UNIMPROVED OR PRIMITIVE
 - IMPASSABLE OR UNTRAVELED
 - LEGAL TRAIL
 - DISCONTINUED
 - HIGHWAY CLASS CHANGE
 - RAILROAD
 - INACTIVE RAILROAD
 - PUBLIC LAND - NATIONAL FOREST
 - PUBLIC LAND - STATE/MUNICIPAL
 - NATIONAL FOREST ROAD
 - STATE FOREST HIGHWAY

- POLITICAL SUBDIVISIONS**
- STATE BOUNDARY
 - COUNTY BOUNDARY
 - TOWN BOUNDARY
 - VILLAGE BOUNDARY
 - URBAN COMPACT BOUNDARY
 - WATER BODY
 - STREAM OR BROOK
- BRIDGE OR CULVERT**
- BRIDGE OR CULVERT > 20'
 - BRIDGE OR CULVERT 6' - 20'
 - BIKE PATH STRUCTURE
 - VT CULVERTS BRIDGE
 - VT CULVERTS CULVERT > 6'
 - STATE BRIDGE OR CULVERT IDENTIFIER
 - TOWN BRIDGE OR CULVERT IDENTIFIER
- FEDERAL CLASSIFICATION IDENTIFIER**
- MA MINOR ARTERIAL
 - MJC MAJOR COLLECTOR
 - MNC MINOR COLLECTOR
 - PA PRINCIPAL ARTERIAL



PITTSFIELD INSET 1

0 0.15 0.3 Miles



INSET 2

0 0.15 0.3 Miles

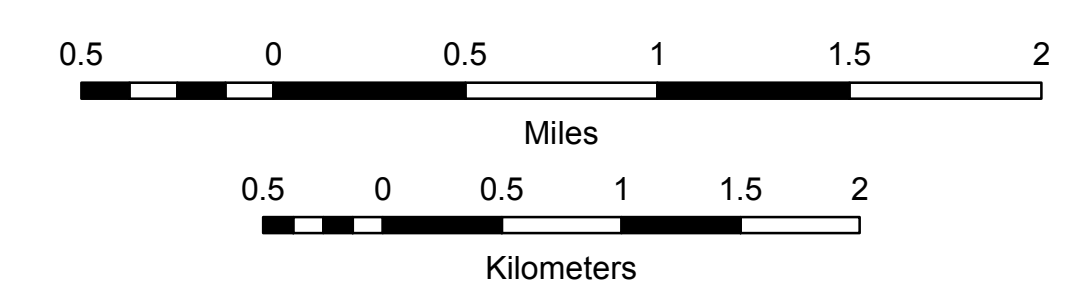
VERMONT GENERAL HIGHWAY MAP

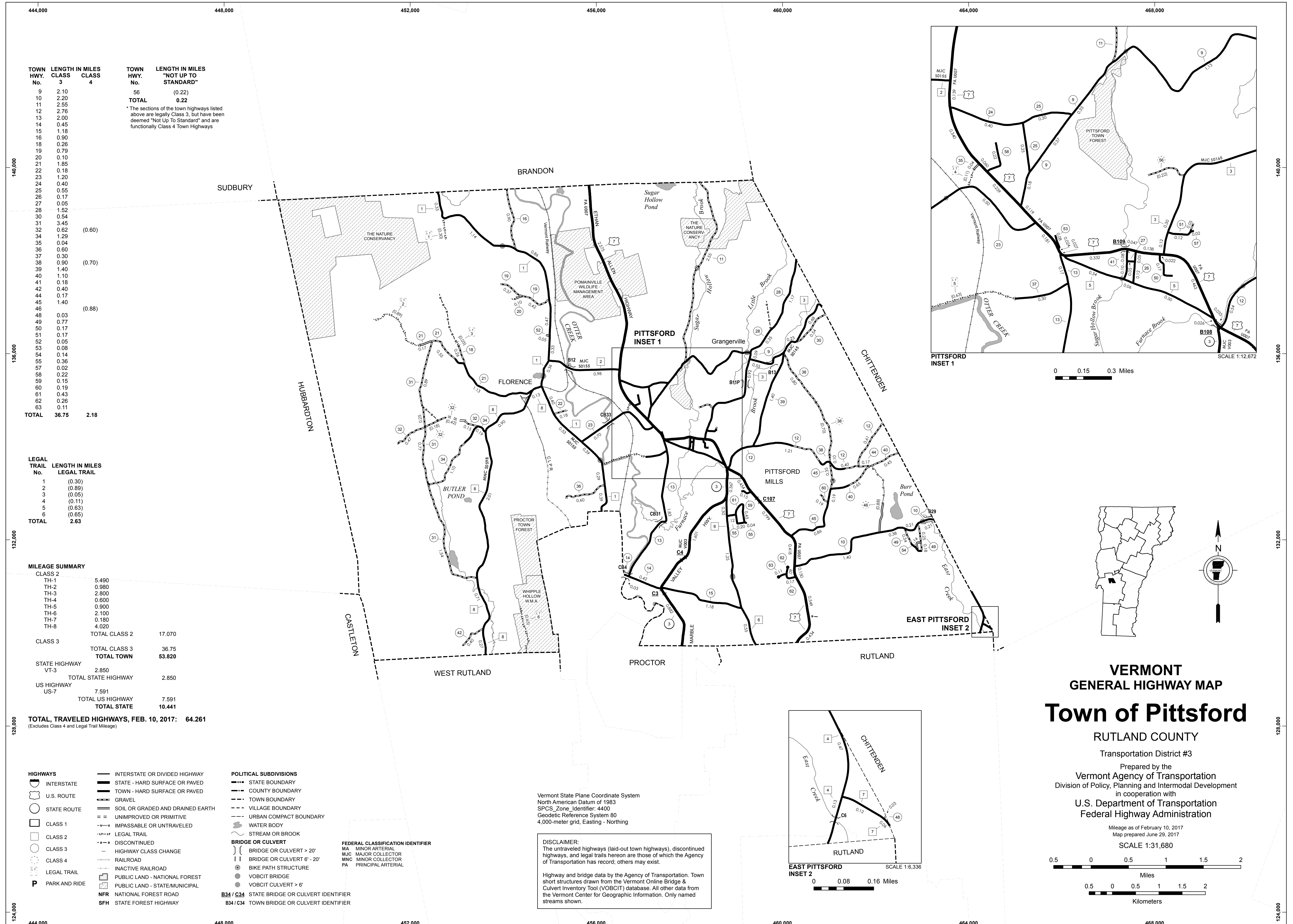
Town of Pittsfield

RUTLAND COUNTY
Transportation District #3

Prepared by the
Vermont Agency of Transportation
Division of Policy, Planning and Intermodal Development
in cooperation with
U.S. Department of Transportation
Federal Highway Administration

Mileage as of February 10, 2018
Map prepared July 25, 2018
SCALE 1:31,680





TOWN HWY. No.	LENGTH IN MILES CLASS 3	LENGTH IN MILES CLASS 4	TOWN HWY. No.	LENGTH IN MILES "NOT UP TO STANDARD"
9	2.10		56	(0.22)
10	2.20		TOTAL	0.22
11	2.55		* The sections of the town highways listed above are legally Class 3, but have been deemed "Not Up To Standard" and are functionally Class 4 Town Highways	
12	2.76			
13	2.00			
14	0.45			
15	1.18			
16	0.90			
18	0.26			
19	0.79			
20	0.10			
21	1.85			
22	0.18			
23	1.20			
24	0.40			
25	0.55			
26	0.17			
27	0.05			
28	1.52			
30	0.54			
31	3.45			
32	0.62	(0.60)		
34	1.29			
35	0.04			
36	0.60			
37	0.30			
38	0.90	(0.70)		
39	1.40			
40	1.10			
41	0.18			
42	0.40			
44	0.17			
45	1.40	(0.88)		
46	0.03			
49	0.77			
50	0.17			
51	0.17			
52	0.05			
53	0.08			
54	0.14			
55	0.36			
57	0.02			
58	0.22			
59	0.15			
60	0.19			
61	0.43			
62	0.26			
63	0.11			
TOTAL	36.75	2.18		

LEGAL TRAIL No.	LENGTH IN MILES LEGAL TRAIL
1	(0.30)
2	(0.89)
3	(0.05)
4	(0.11)
5	(0.63)
6	(0.65)
TOTAL	2.63

MILEAGE SUMMARY	
CLASS 2	
TH-1	5.490
TH-2	0.980
TH-3	2.800
TH-4	0.600
TH-5	0.900
TH-6	2.100
TH-7	0.180
TH-8	4.020
TOTAL CLASS 2	17.070
CLASS 3	
TOTAL CLASS 3	36.75
TOTAL TOWN	53.820
STATE HIGHWAY	
VT-3	2.850
TOTAL STATE HIGHWAY	2.850
US HIGHWAY	
US-7	7.591
TOTAL US HIGHWAY	7.591
TOTAL STATE	10.441

TOTAL, TRAVELED HIGHWAYS, FEB. 10, 2017: 64.261
(Excludes Class 4 and Legal Trail Mileage)

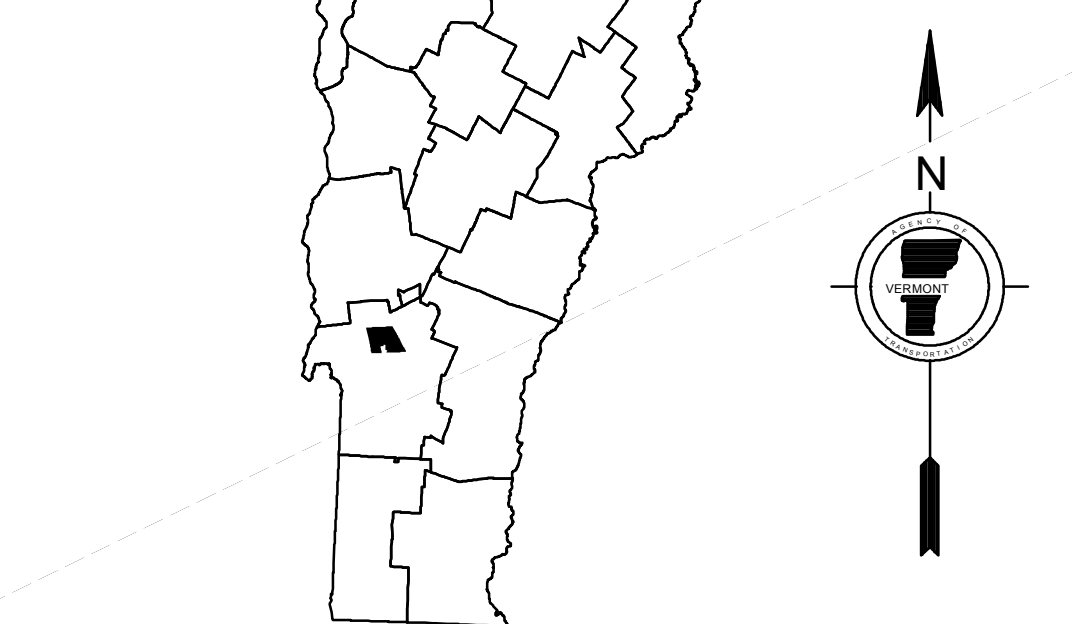
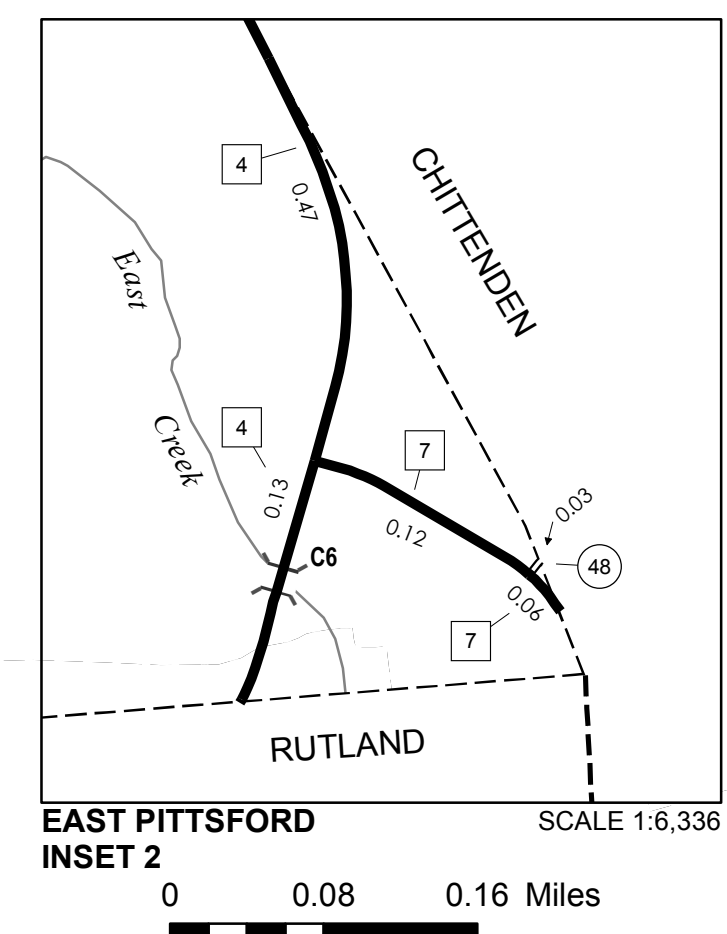
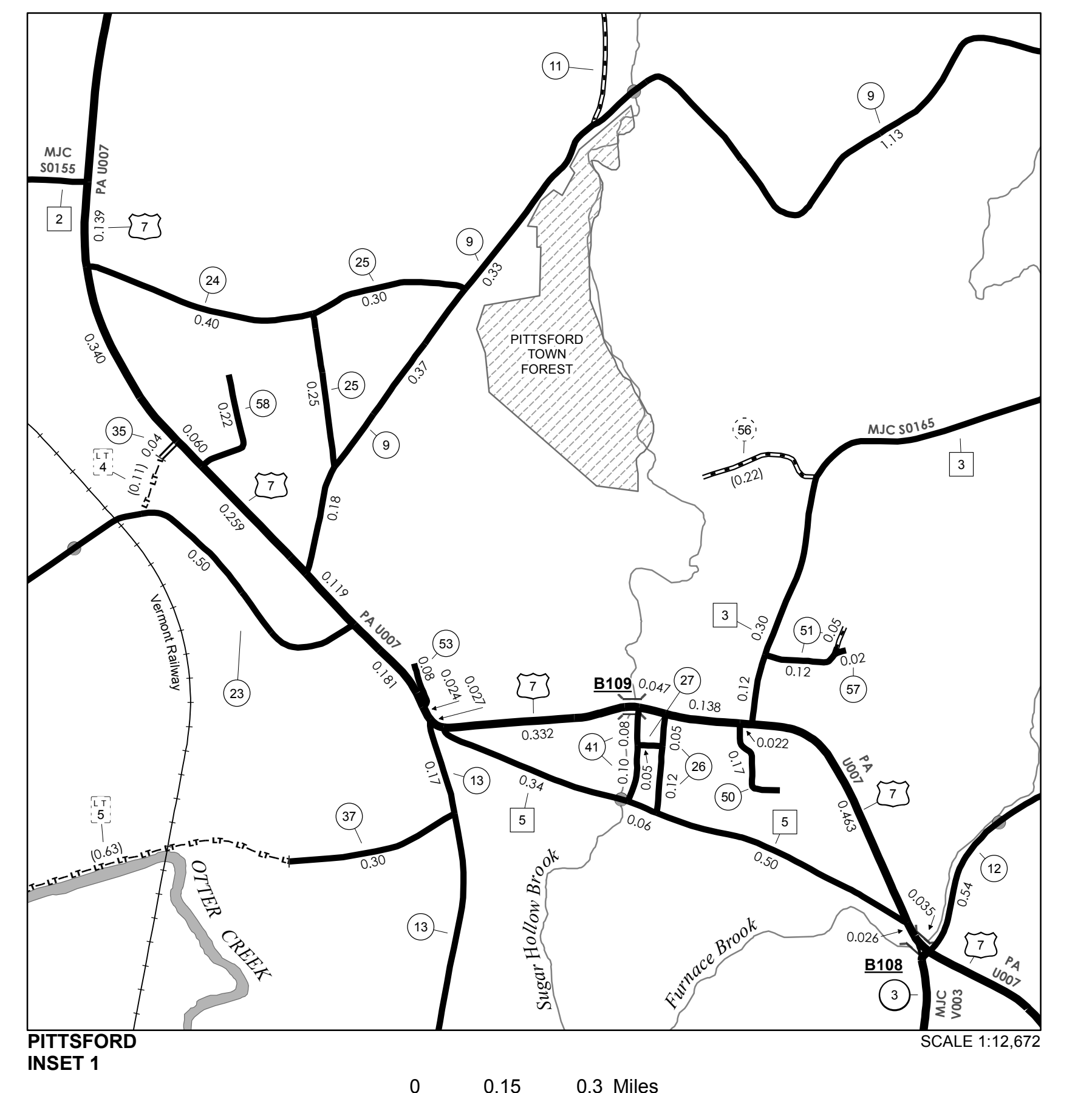
- HIGHWAYS**
- INTERSTATE OR DIVIDED HIGHWAY
 - STATE - HARD SURFACE OR PAVED
 - TOWN - HARD SURFACE OR PAVED
 - GRAVEL
 - SOIL OR GRADED AND DRAINED EARTH
 - UNIMPROVED OR PRIMITIVE
 - IMPASSABLE OR UNTRAVELED
 - LEGAL TRAIL
 - DISCONTINUED
 - HIGHWAY CLASS CHANGE
 - RAILROAD
 - INACTIVE RAILROAD
 - PUBLIC LAND - NATIONAL FOREST
 - PUBLIC LAND - STATE/MUNICIPAL
 - NFR NATIONAL FOREST ROAD
 - SFH STATE FOREST HIGHWAY
 - PARK AND RIDE

- POLITICAL SUBDIVISIONS**
- STATE BOUNDARY
 - COUNTY BOUNDARY
 - TOWN BOUNDARY
 - VILLAGE BOUNDARY
 - URBAN COMPACT BOUNDARY
 - WATER BODY
 - STREAM OR BROOK
- BRIDGE OR CULVERT**
- BRIDGE OR CULVERT > 20'
 - BRIDGE OR CULVERT 6' - 20'
 - BIKE PATH STRUCTURE
 - VOBCIT BRIDGE
 - VOBCIT CULVERT > 6'
- FEDERAL CLASSIFICATION IDENTIFIER**
- MA MINOR ARTERIAL
 - MJC MAJOR COLLECTOR
 - MNC MINOR COLLECTOR
 - PA PRINCIPAL ARTERIAL
- B34 / C34 STATE BRIDGE OR CULVERT IDENTIFIER**
- B34 / C34 TOWN BRIDGE OR CULVERT IDENTIFIER**

Vermont State Plane Coordinate System
North American Datum of 1983
SPCS_Zone_Identifier: 4400
Geodetic Reference System 80
4,000-meter grid, Easting - Northing

DISCLAIMER:
The untraveled highways (laid-out town highways), discontinued highways, and legal trails hereon are those of which the Agency of Transportation has record; others may exist.

Highway and bridge data by the Agency of Transportation. Town short structures drawn from the Vermont Online Bridge & Culvert Inventory Tool (VOBCIT) database. All other data from the Vermont Center for Geographic Information. Only named streams shown.



VERMONT GENERAL HIGHWAY MAP

Town of Pittsford

RUTLAND COUNTY
Transportation District #3
Prepared by the
Vermont Agency of Transportation
Division of Policy, Planning and Intermodal Development
in cooperation with
U.S. Department of Transportation
Federal Highway Administration

Mileage as of February 10, 2017
Map prepared June 29, 2017
SCALE 1:31,680

0.5 0 0.5 1 1.5 2
Miles
0.5 0 0.5 1 1.5 2
Kilometers

TOWN HWY. No.	LENGTH IN MILES CLASS 3	LENGTH IN MILES CLASS 4	TOWN HWY. No.	LENGTH IN MILES CLASS 3	LENGTH IN MILES CLASS 4
8	0.33		38	0.25	
9	6.18		39	1.40	
10	1.48		40	0.32	
11	1.88		41		(0.40)
12	0.24		42	0.18	
14	0.22	(0.06)	43	1.39	
15	0.50		44	0.57	
16	0.65		45		(0.20)
17		(0.15)	46	0.68	
18	0.65		47	0.08	
19	4.57		48	0.24	
20	3.50		49	0.05	
21	1.00		51	0.22	
22	1.88		52	0.09	
23	0.38	(0.07)	53	0.83	
24		(1.04)	54	0.13	
25	2.31		55	0.11	
26	0.09		56	0.46	
27	0.28		57	0.10	
28		(0.50)	58	0.05	
29		(1.76)	60	0.07	(0.02)
30	1.12	(0.33)	61	0.09	
31	2.81		62	0.05	
32	0.91	(0.23)	63	0.18	
33	0.39		64	0.04	
34	0.64		65	0.23	
35	0.52	(0.33)	67	0.16	
36	0.11		68	0.09	
37	0.78		69	0.10	
TOTAL			41.58	5.26	

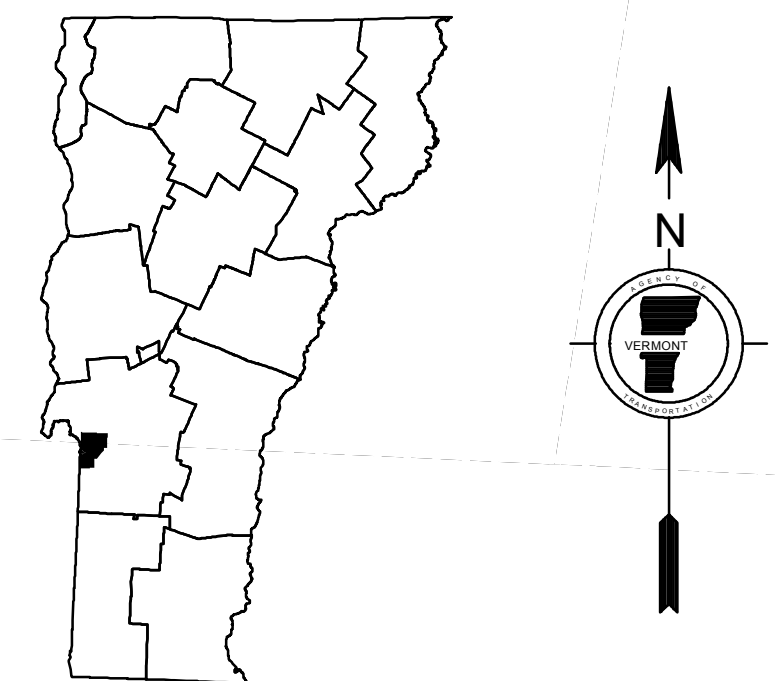
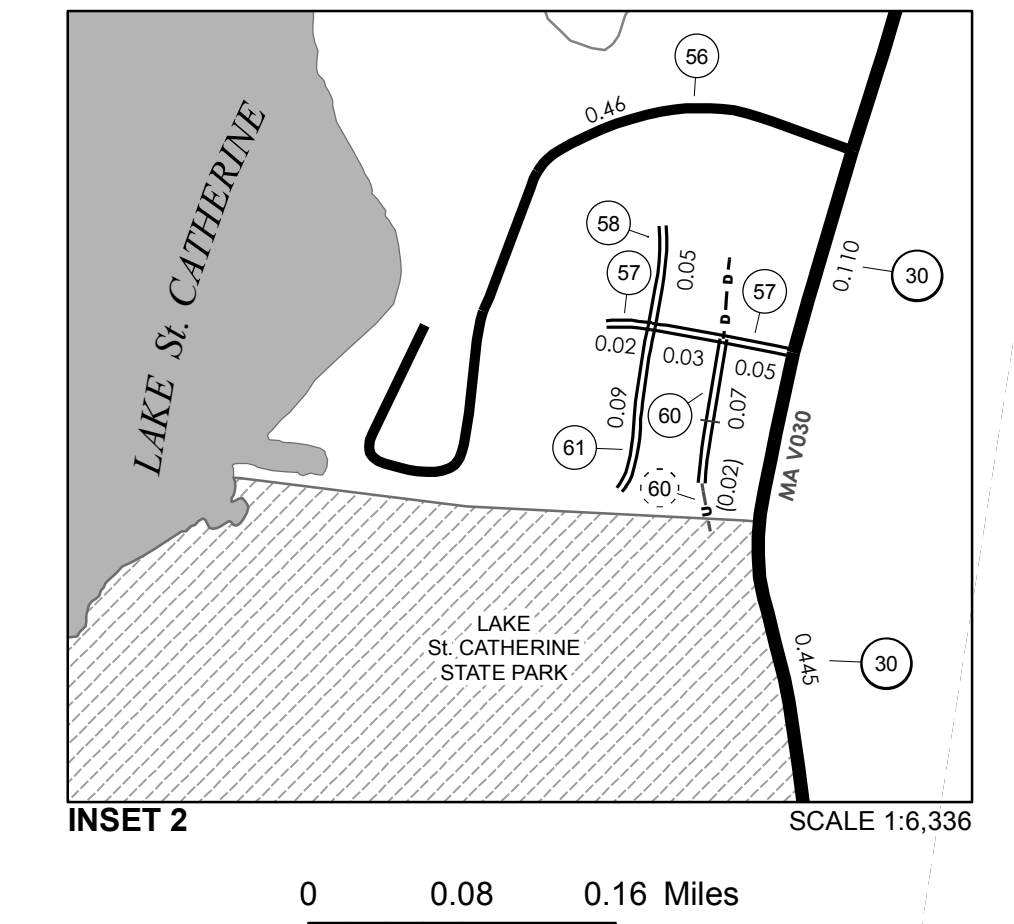
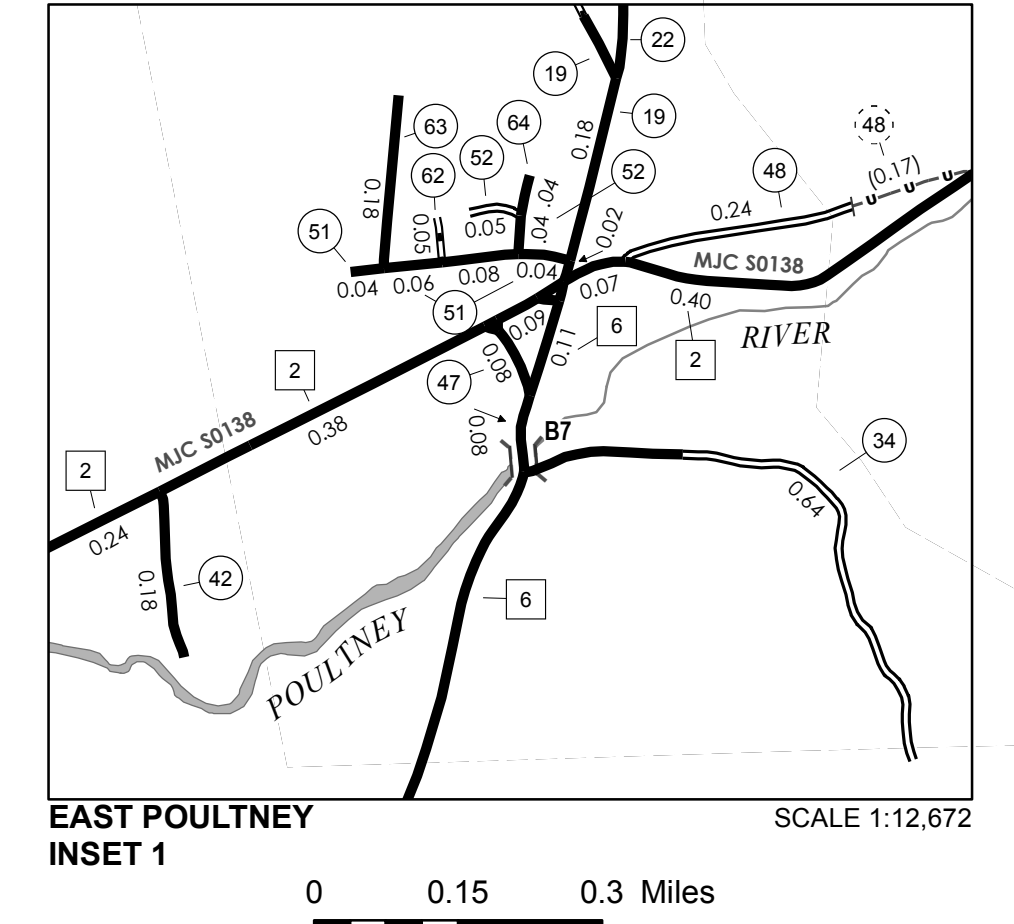
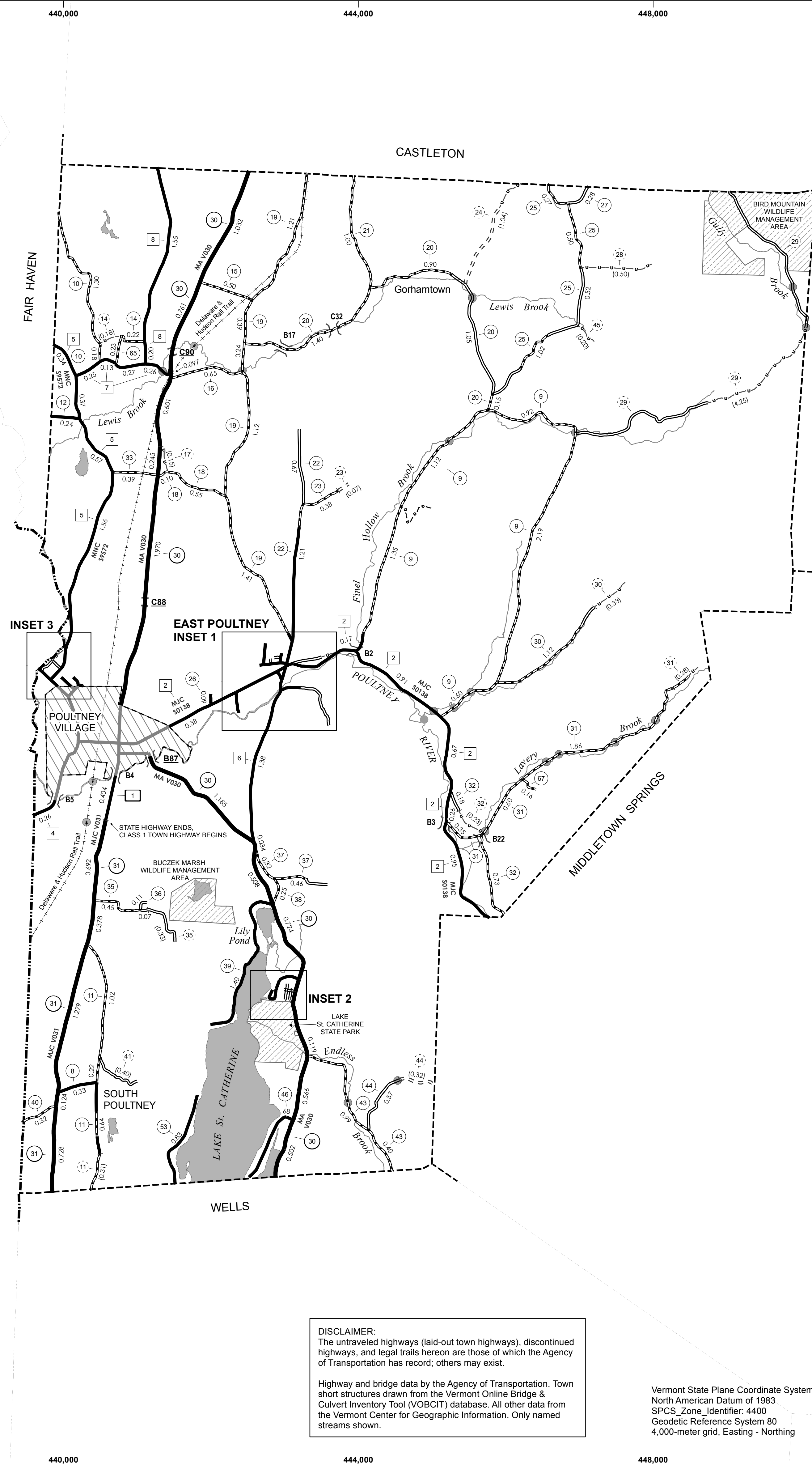
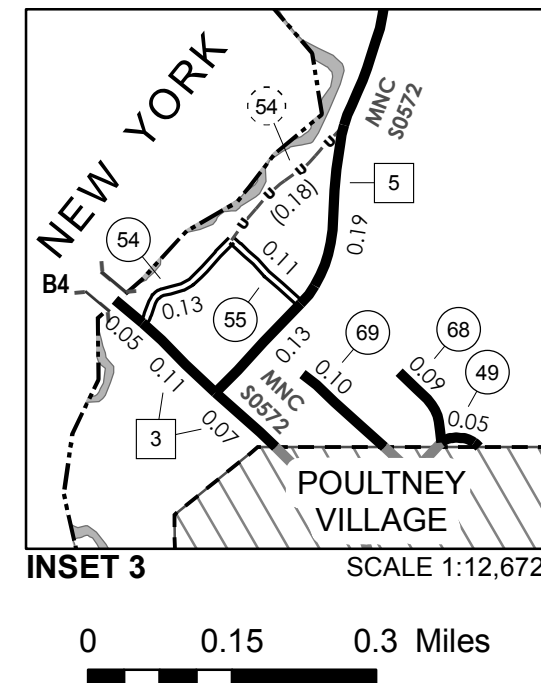
TOWN HWY. No.	LENGTH IN MILES "NOT UP TO STANDARD"
11	(0.31)
14	(0.12)
29	(2.49)
31	(0.28)
44	(0.32)
54	(0.18)
TOTAL	3.70

* The sections of the town highways listed above are legally Class 3, but have been deemed "Not Up to Standard" and are functionally Class 4 Town Highways

MILEAGE SUMMARY

CLASS 1		
TH-1	0.404	
TOTAL CLASS 1	0.404	
CLASS 2		
TH-2	4.520	
TH-3	0.230	
TH-4	0.260	
TH-5	3.160	
TH-6	1.570	
TH-7	0.910	
TH-8	1.750	
TOTAL CLASS 2	12.400	
CLASS 3		
TOTAL CLASS 3	41.58	
TOTAL TOWN	54.384	
STATE HIGHWAY		
VT-30	8.899	
VT-31	3.201	
TOTAL STATE HIGHWAY	12.100	
TOTAL STATE	12.100	

TOTAL, TRAVELED HIGHWAYS, FEB. 10, 2017: 66.484
(Excludes Class 4 and Legal Trail Mileage)

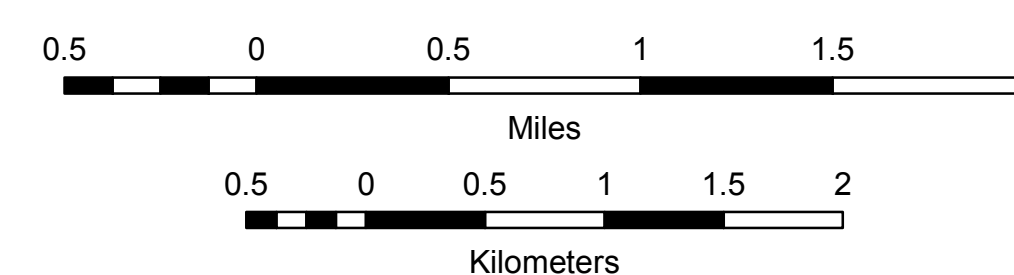


**VERMONT
GENERAL HIGHWAY MAP
Town of Poultney**

RUTLAND COUNTY
Transportation District #3

Prepared by the
Vermont Agency of Transportation
Division of Policy, Planning and Intermodal Development
in cooperation with
U.S. Department of Transportation
Federal Highway Administration

Mileage as of February 10, 2017
Map prepared June 29, 2017
SCALE 1:31,680



DISCLAIMER:
The untraveled highways (laid-out town highways), discontinued highways, and legal trails herein are those of which the Agency of Transportation has record; others may exist.

Highway and bridge data by the Agency of Transportation. Town short structures drawn from the Vermont Online Bridge & Culvert Inventory Tool (VOBCIT) database. All other data from the Vermont Center for Geographic Information. Only named streams shown.

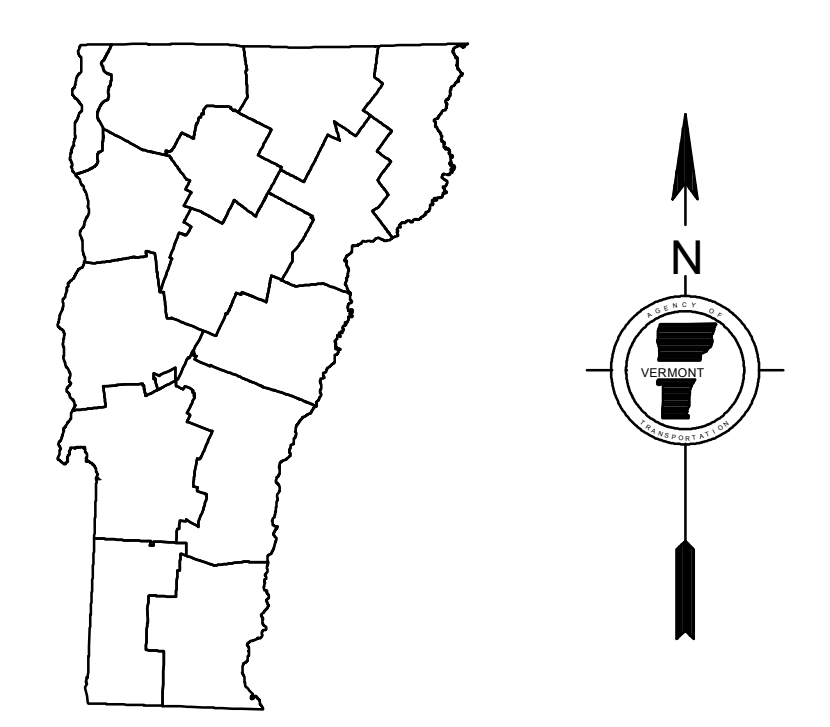
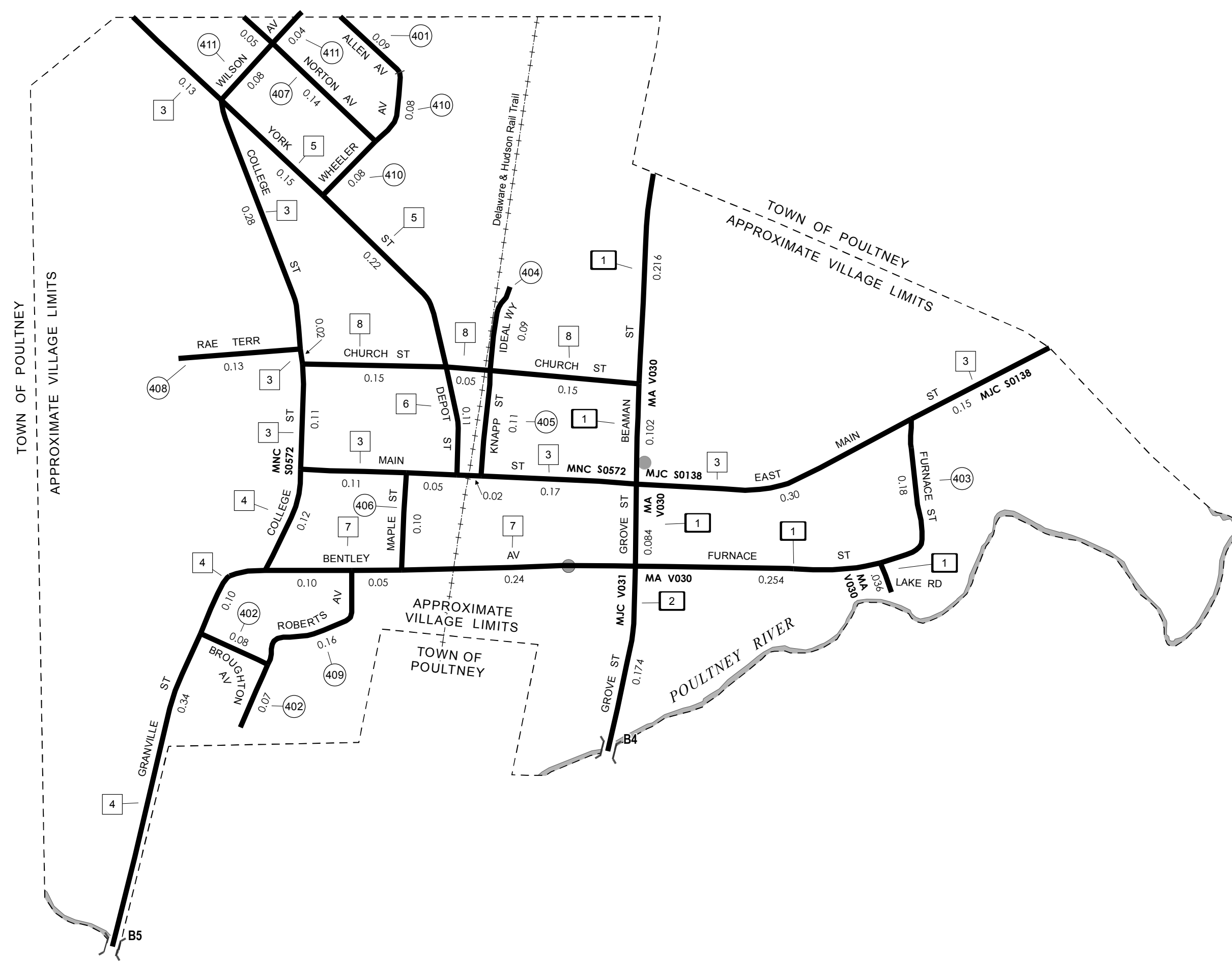
Vermont State Plane Coordinate System
North American Datum of 1983
SPCS_Zone_Identifier: 4400
Geodetic Reference System 80
4,000-meter grid, Easting - Northing

TOWN HWY. No.	CLASS 3	CLASS 4	TOWN ROAD NAME
401	0.09		ALLEN AV
402	0.15		BROUGHTON AV
403	0.18		FURNACE ST
404	0.09		IDEAL WY
405	0.11		KNAPP ST
406	0.10		MAPLE ST
407	0.19		NORTON AV
408	0.13		RAE TERR
409	0.16		ROBERTS AV
410	0.16		WHEELER AV
411	0.12		WILSON AV
TOTAL	1.48	0.00	

MILEAGE SUMMARY

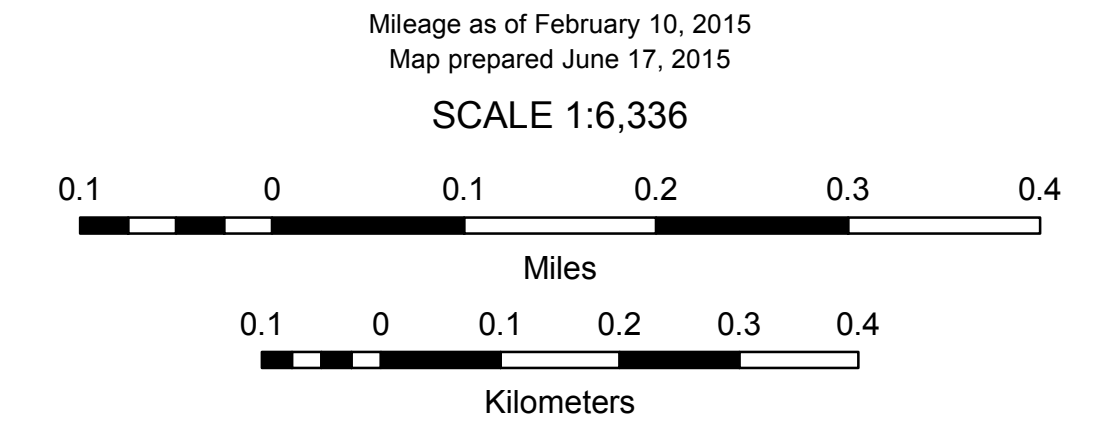
CLASS	MILEAGE	TOTAL
CLASS 1		
TH-1	0.692	
TH-2	0.174	
TOTAL CLASS 1		0.866
CLASS 2		
TH-3	1.340	
TH-4	0.550	
TH-5	0.370	
TH-6	0.110	
TH-7	0.390	
TH-8	0.350	
TOTAL CLASS 2		3.120
CLASS 3		
TOTAL CLASS 3		1.48
TOTAL TOWN		5.466
TOTAL STATE		0

TOTAL, TRAVELED HIGHWAYS, FEB. 10, 2015: 5.466
(Excludes Class 4, Legal Trail, and Unidentified Corridor Mileage)



VERMONT
GENERAL HIGHWAY MAP
Village of Poultney
RUTLAND COUNTY

Transportation District #3
Prepared by the
Vermont Agency of Transportation
Division of Policy, Planning and Intermodal Development
in cooperation with
U.S. Department of Transportation
Federal Highway Administration

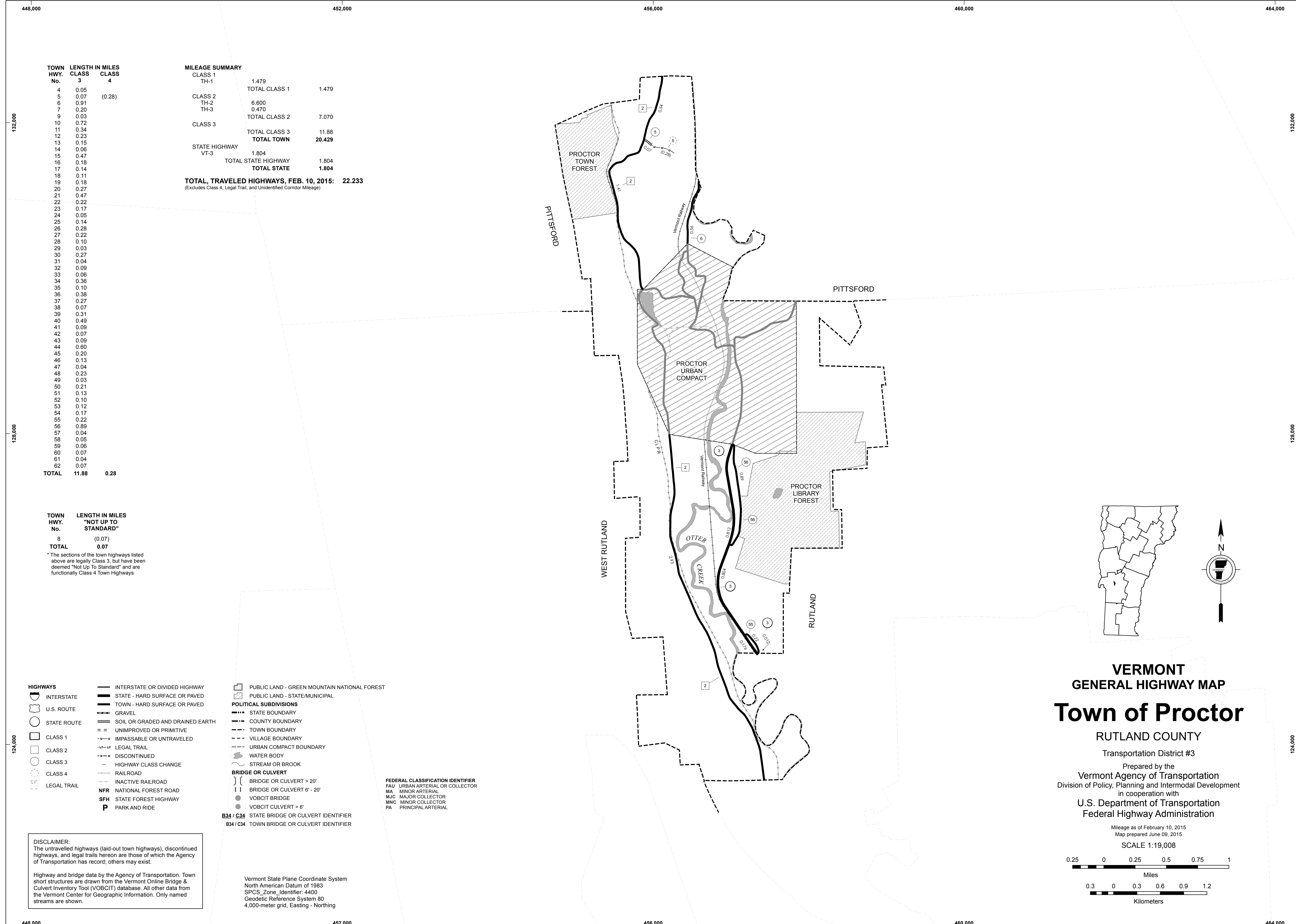


- HIGHWAYS**
- INTERSTATE
 - U.S. ROUTE
 - STATE ROUTE
 - CLASS 1
 - CLASS 2
 - CLASS 3
 - CLASS 4
 - LEGAL TRAIL
- INTERSTATE OR DIVIDED HIGHWAY**
- STATE - HARD SURFACE OR PAVED
 - TOWN - HARD SURFACE OR PAVED
 - GRAVEL
 - SOIL OR GRADED AND DRAINED EARTH
 - UNIMPROVED OR PRIMITIVE
 - IMPASSABLE OR UNTRAVELED
 - LEGAL TRAIL
 - DISCONTINUED
 - HIGHWAY CLASS CHANGE
 - RAILROAD
 - INACTIVE RAILROAD
 - NFR NATIONAL FOREST ROAD
 - SFH STATE FOREST HIGHWAY
 - P PARK AND RIDE
- POLITICAL SUBDIVISIONS**
- PUBLIC LAND - GREEN MOUNTAIN NATIONAL FOREST
 - PUBLIC LAND - STATE/MUNICIPAL
 - STATE BOUNDARY
 - COUNTY BOUNDARY
 - TOWN BOUNDARY
 - VILLAGE BOUNDARY
 - URBAN COMPACT BOUNDARY
 - WATER BODY
 - STREAM OR BROOK
- BRIDGE OR CULVERT**
- BRIDGE OR CULVERT > 20'
 - BRIDGE OR CULVERT 6' - 20'
 - VOBCIT BRIDGE
 - VOBCIT CULVERT > 6'
 - STATE BRIDGE OR CULVERT IDENTIFIER
 - TOWN BRIDGE OR CULVERT IDENTIFIER
- FEDERAL CLASSIFICATION IDENTIFIER**
- FAU URBAN ARTERIAL OR COLLECTOR
 - MA MINOR ARTERIAL
 - MJC MAJOR COLLECTOR
 - MNC MINOR COLLECTOR
 - PA PRINCIPAL ARTERIAL

DISCLAIMER:
The untraveled highways (laid-out town highways), discontinued highways, and legal trails hereon are those of which the Agency of Transportation has record; others may exist.

Highway and bridge data by the Agency of Transportation. Town short structures are drawn from the Vermont Online Bridge & Culvert Inventory Tool (VOBCIT) database. All other data from the Vermont Center for Geographic Information. Only named streams are shown.

Vermont State Plane Coordinate System
North American Datum of 1983
SPCS_Zone_Identifier: 4400
Geodetic Reference System 80
2,000-meter grid, Easting - Northing



TOWN HWY. No.	LENGTH IN MILES CLASS 3	LENGTH IN MILES CLASS 4
4	0.05	
5	0.07	(0.28)
6	0.91	
7	0.20	
9	0.03	
10	0.72	
11	0.34	
12	0.23	
13	0.15	
14	0.06	
15	0.47	
16	0.18	
17	0.14	
18	0.11	
19	0.18	
20	0.27	
21	0.47	
22	0.22	
23	0.17	
24	0.05	
25	0.14	
26	0.28	
27	0.22	
28	0.10	
29	0.03	
30	0.27	
31	0.04	
32	0.09	
33	0.06	
34	0.36	
35	0.10	
36	0.38	
37	0.27	
38	0.07	
39	0.31	
40	0.49	
41	0.09	
42	0.07	
43	0.09	
44	0.60	
45	0.20	
46	0.13	
47	0.04	
48	0.23	
49	0.03	
50	0.21	
51	0.13	
52	0.10	
53	0.12	
54	0.17	
55	0.22	
56	0.89	
57	0.04	
58	0.05	
59	0.06	
60	0.07	
61	0.04	
62	0.07	
TOTAL	11.88	0.28

MILEAGE SUMMARY

CLASS	LENGTH	TOTAL CLASS	TOTAL TOWN
CLASS 1	1.479		
TH-1		TOTAL CLASS 1	1.479
CLASS 2	6.600		
TH-2		TOTAL CLASS 2	7.070
TH-3	0.470		
CLASS 3		TOTAL CLASS 3	11.88
STATE HIGHWAY		TOTAL TOWN	20.429
VT-3	1.804	TOTAL STATE HIGHWAY	1.804
		TOTAL STATE	1.804
TOTAL, TRAVELED HIGHWAYS, FEB. 10, 2015:			22.233

(Excludes Class 4, Legal Trail, and Unidentified Corridor Mileage)

TOWN HWY. No.	LENGTH IN MILES "NOT UP TO STANDARD"
8	(0.07)
TOTAL	0.07

* The sections of the town highways listed above are legally Class 3, but have been deemed "Not Up To Standard" and are functionally Class 4 Town Highways

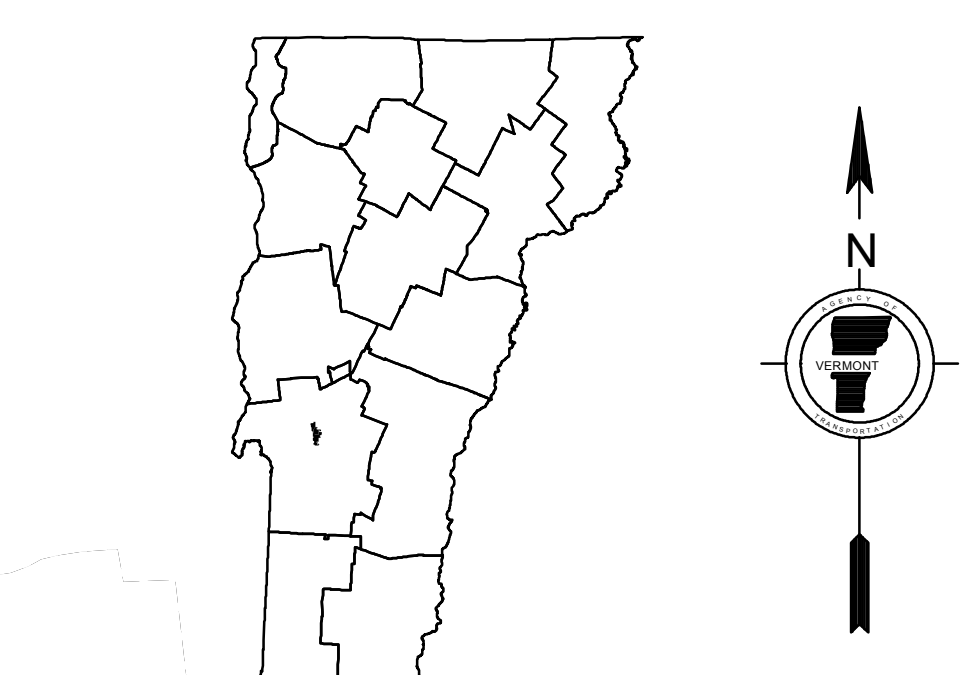
- HIGHWAYS**
- INTERSTATE
 - U.S. ROUTE
 - STATE ROUTE
 - CLASS 1
 - CLASS 2
 - CLASS 3
 - CLASS 4
 - LEGAL TRAIL
- INTERSTATE OR DIVIDED HIGHWAY
 — STATE - HARD SURFACE OR PAVED
 — TOWN - HARD SURFACE OR PAVED
 — GRAVEL
 — SOIL OR GRADED AND DRAINED EARTH
 — UNIMPROVED OR PRIMITIVE
 — IMPASSABLE OR UNTRAVELED
 — LEGAL TRAIL
 — DISCONTINUED
 — HIGHWAY CLASS CHANGE
 — RAILROAD
 — INACTIVE RAILROAD
 NFR NATIONAL FOREST ROAD
 SFH STATE FOREST HIGHWAY
 P PARK AND RIDE
- PUBLIC LAND - GREEN MOUNTAIN NATIONAL FOREST
 ■ PUBLIC LAND - STATE/MUNICIPAL
- POLITICAL SUBDIVISIONS**
- STATE BOUNDARY
 - COUNTY BOUNDARY
 - TOWN BOUNDARY
 - VILLAGE BOUNDARY
 - URBAN COMPACT BOUNDARY
 - WATER BODY
 - STREAM OR BROOK
- BRIDGE OR CULVERT**
- BRIDGE OR CULVERT > 20'
 - BRIDGE OR CULVERT 6' - 20'
 - VOBCIT BRIDGE
 - VOBCIT CULVERT > 6'
- B34 / C34 STATE BRIDGE OR CULVERT IDENTIFIER**
B34 / C34 TOWN BRIDGE OR CULVERT IDENTIFIER

- FEDERAL CLASSIFICATION IDENTIFIER**
- FAU URBAN ARTERIAL OR COLLECTOR
 - MA MINOR ARTERIAL
 - MJC MAJOR COLLECTOR
 - MNC MINOR COLLECTOR
 - PA PRINCIPAL ARTERIAL

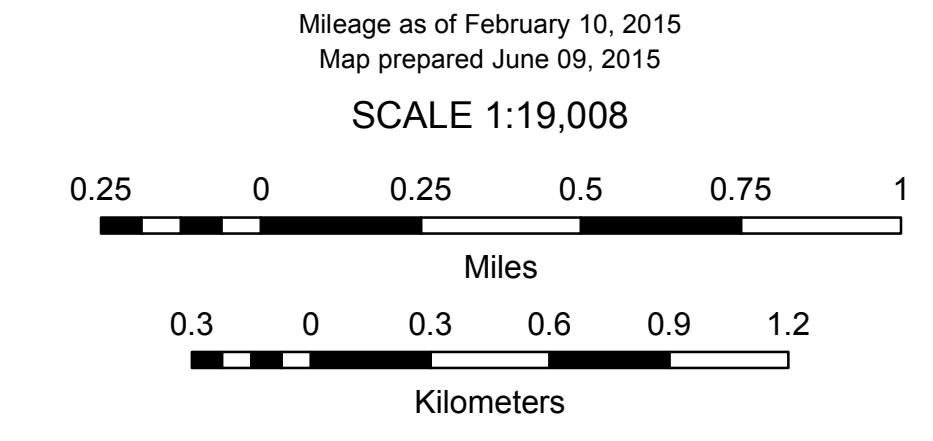
DISCLAIMER:
 The untraveled highways (laid-out town highways), discontinued highways, and legal trails hereon are those of which the Agency of Transportation has record; others may exist.

Highway and bridge data by the Agency of Transportation. Town short structures are drawn from the Vermont Online Bridge & Culvert Inventory Tool (VOBCIT) database. All other data from the Vermont Center for Geographic Information. Only named streams are shown.

Vermont State Plane Coordinate System
 North American Datum of 1983
 SPCS_Zone_Identifier: 4400
 Geodetic Reference System 80
 4,000-meter grid, Easting - Northing



VERMONT GENERAL HIGHWAY MAP
Town of Proctor
 RUTLAND COUNTY
 Transportation District #3
 Prepared by the
 Vermont Agency of Transportation
 Division of Policy, Planning and Intermodal Development
 in cooperation with
 U.S. Department of Transportation
 Federal Highway Administration



MILEAGE SUMMARY

CLASS	LENGTH IN MILES	TOTAL CLASS	LENGTH IN MILES
CLASS 1	1.479	TOTAL CLASS 1	1.479
TH-1			
CLASS 2	1.720		
TH-2			
TH-3	0.470	TOTAL CLASS 2	2.190
CLASS 3			
		TOTAL CLASS 3	10.14
		TOTAL TOWN	13.809
		TOTAL STATE	0

TOTAL, TRAVELED HIGHWAYS, FEB. 10, 2015: 13.809
(Excludes Class 4, Legal Trail, and Unidentified Corridor Mileage)

TOWN LENGTH IN MILES "NOT UP TO STANDARD"

TOWN HWY. No.	LENGTH IN MILES
8	(0.07)
TOTAL	0.07

*The sections of the town highways listed above are legally Class 3, but have been deemed "Not Up To Standard" and are functionally Class 4 Town Highways

TOWN LENGTH IN MILES CLASS 3 CLASS 4

TOWN HWY. No.	CLASS 3	CLASS 4	TOWN ROAD NAME	TOWN HWY. No.	CLASS 3	CLASS 4	TOWN ROAD NAME
4	0.05		WEST ST	33	0.06		NEWTON ST
6	0.35		GORHAM BRIDGE RD	34	0.36		WILLIAMS ST
7	0.20		MEADOW ST	35	0.10		CURTIS ST
9	0.03		MAIN ST	36	0.38		ORMSBEE AV
10	0.07		WEST ST	37	0.27		OAK ST
10	0.65		BEAVER POND RD	38	0.07		MAPLE ST
11	0.34		NORTH ST	39	0.31		WARNER AV
12	0.23		ELM ST	40	0.49		OLYMPUS RD
13	0.15		WILLOW ST	41	0.09		REYNOLDS ST
14	0.06		BEECH ST	42	0.07		RIVER ST
15	0.47		PLEASANT ST	43	0.09		HOLDEN AV
16	0.18		EDEN AV	44	0.60		PARK ST
17	0.14		GROVE ST	45	0.12		CHATTERTON PK
18	0.03		TH 18	45	0.08		PARK ST
18	0.08		CHARLES ST	46	0.13		LARSON ST
19	0.18		GREEN SQ	47	0.04		PEARL ST
20	0.02		CROSS ST	48	0.23		CENTER ST
20	0.25		MARKET ST	49	0.03		MCGARRY ST
21	0.47		HIGH ST	50	0.21		CAIN ST
22	0.22		PINE ST	51	0.13		CURRY ST
23	0.17		CHURCH ST	52	0.04		SCHOOL ST
24	0.05		POWERS SQ	52	0.06		WEST ST
25	0.14		SCHOOL ST	53	0.10		TERRACE HILL
26	0.03		TAYLOR HILL	53	0.02		TH 53
26	0.25		GIBBS ST	54	0.17		CHATTERTON PK
27	0.22		TAYLOR HILL	57	0.04		POND VIEW RD
28	0.10		BLUFF ST	58	0.05		CHAPEL ST
29	0.03		PRIMARY ST	59	0.06		CLIFF ST
30	0.27		PATCH ST	60	0.07		TOWER RD
31	0.04		FIELD ST	61	0.04		TH 61
32	0.09		GARDEN ST	62	0.07		COLUMBIAN AV
TOTAL	10.14	0.00					

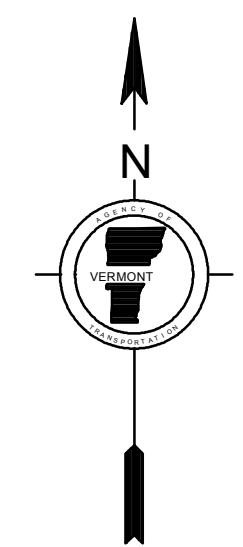
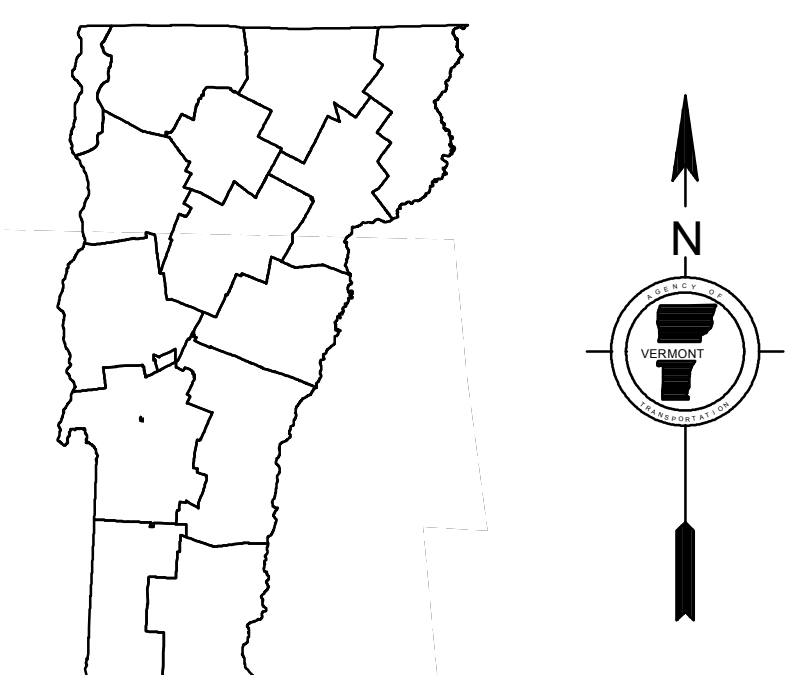
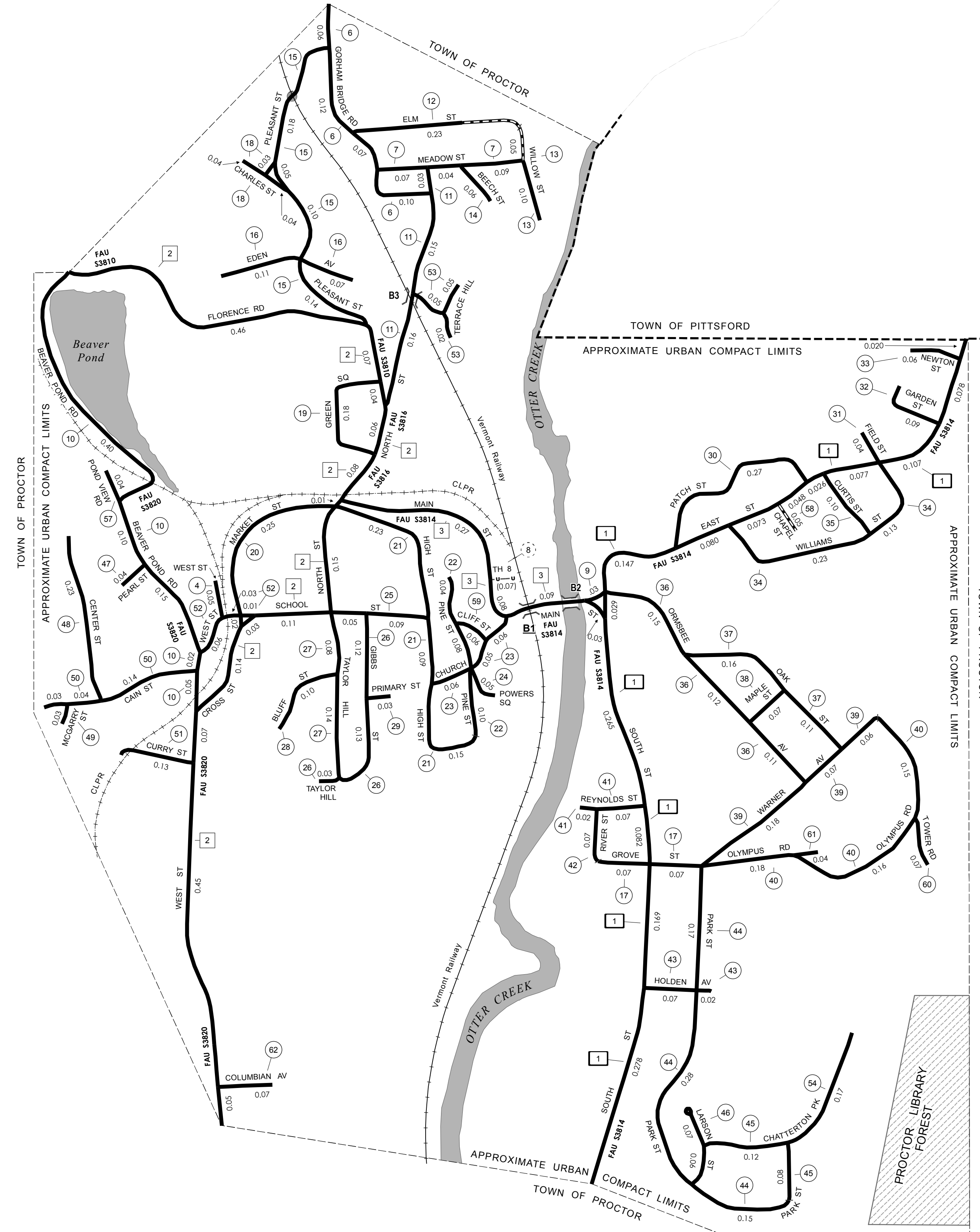
HIGHWAYS

- INTERSTATE
- U.S. ROUTE
- STATE ROUTE
- CLASS 1
- CLASS 2
- CLASS 3
- CLASS 4
- LEGAL TRAIL
- GRAVEL
- SOIL OR GRADED AND DRAINED EARTH
- UNIMPROVED OR PRIMITIVE
- IMPASSABLE OR UNTRAVELED
- LEGAL TRAIL
- DISCONTINUED
- HIGHWAY CLASS CHANGE
- RAILROAD
- INACTIVE RAILROAD
- PUBLIC LAND - GREEN MOUNTAIN NATIONAL FOREST
- PUBLIC LAND - STATE/MUNICIPAL
- POLITICAL SUBDIVISIONS**
- STATE BOUNDARY
- COUNTY BOUNDARY
- TOWN BOUNDARY
- VILLAGE BOUNDARY
- URBAN COMPACT BOUNDARY
- WATER BODY
- STREAM OR BROOK
- BRIDGE OR CULVERT**
- BRIDGE OR CULVERT > 20'
- BRIDGE OR CULVERT 6' - 20'
- VOBCIT BRIDGE
- VOBCIT CULVERT > 6'
- B34 / C34 STATE BRIDGE OR CULVERT IDENTIFIER**
- B34 / C34 TOWN BRIDGE OR CULVERT IDENTIFIER**
- NFR NATIONAL FOREST ROAD**
- SFH STATE FOREST HIGHWAY**
- P PARK AND RIDE**
- FEDERAL CLASSIFICATION IDENTIFIER**
- FAU URBAN ARTERIAL OR COLLECTOR**
- MA MINOR ARTERIAL**
- MJC MAJOR COLLECTOR**
- MNC MINOR COLLECTOR**
- PA PRINCIPAL ARTERIAL**

DISCLAIMER:
The untraveled highways (laid-out town highways), discontinued highways, and legal trails hereon are those of which the Agency of Transportation has record; others may exist.

Highway and bridge data by the Agency of Transportation. Town short structures are drawn from the Vermont Online Bridge & Culvert Inventory Tool (VOBCIT) database. All other data from the Vermont Center for Geographic Information. Only named streams are shown.

Vermont State Plane Coordinate System
North American Datum of 1983
SPCS Zone Identifier: 4400
Geodetic Reference System 80
2,000-meter grid, Easting - Northing



VERMONT GENERAL HIGHWAY MAP

Urban Compact of Proctor

RUTLAND COUNTY

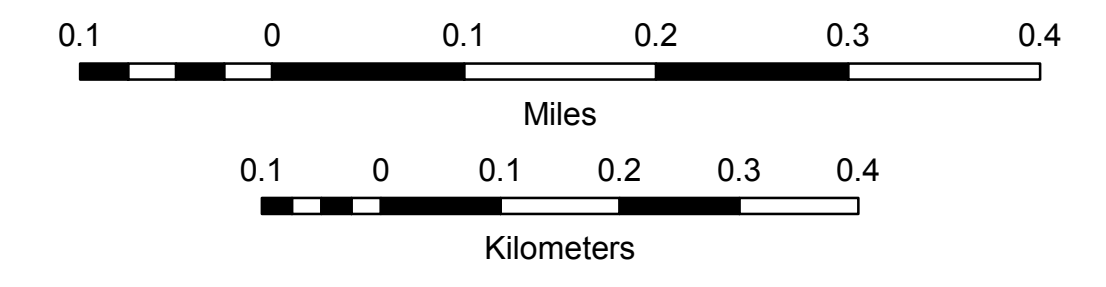
Transportation District #3

Prepared by the
Vermont Agency of Transportation
Division of Policy, Planning and Intermodal Development
in cooperation with

U.S. Department of Transportation
Federal Highway Administration

Mileage as of February 10, 2015
Map prepared June 17, 2015

SCALE 1:6,336



TOWN HWY. No.	LENGTH IN MILES CLASS 3	TOWN ROAD NAME	TOWN HWY. No.	LENGTH IN MILES CLASS 3	TOWN ROAD NAME
10	0.28	GLEASON RD	225	0.30	KENDALL AVE
12	(0.38)	PARK ST	226	0.09	KILLINGTON TER
80	0.02	PATRICIA LN	227	0.29	KINGSLEY AVE
101	0.60	ADAMS ST	228	0.08	KINGSLEY CT
102	0.08	AIKEN PL	229	0.49	LAFAYETTE ST
103	0.15	ALBERT CREE DR	230	0.12	LALOR AVE
104	0.13	ALTA TER	231	0.09	LAMONTAGNE LN
105	0.15	ASH ST	231	0.02	NORTHEAST DR
106	0.07	AVENUE A	232	0.29	LAVERNE DR
107	0.17	AVENUE B	233	0.06	LEONARD ST
108	0.14	AVENUE C	234	0.51	LIBRARY AVE
109	0.07	AVENUE D	235	1.57	LINCOLN AVE
110	0.08	BARRON DR	236	0.13	LINDEN ST
111	0.84	BAXTER ST	237	0.13	LITCHFIELD AVE
112	0.14	BELDEN RD	238	0.12	LYMAN AVE
113	0.68	BELLEVUE AVE	238	0.12	LYMAN AVE
114	0.11	BELLEVUE AVE EXT	239	0.09	MAHONEY AVE
115	0.18	BELMONT AVE	240	0.13	MANSFIELD PL
116	0.18	BELMONT AVENUE EXT	241	0.30	MARLE ST
117	0.14	BILLINGS AVE	242	0.15	MARBLE AVE
118	0.18	BIRCHWOOD AVE	243	0.21	MARLIN ST
119	0.10	BRENTWOOD DR	244	0.19	MARLIN ST
119	0.15	BRENTWOOD DR	245	0.07	MARYS WAY
120	0.23	BRIGHTVIEW AVE	246	0.06	MEADOW BROOK RD
121	0.20	BROWN ST	247	0.14	MEADOW LN
122	0.24	BURNHAM AVE	248	0.57	MEADOW ST
123	0.17	BUTTERLY AVE	249	0.09	MEADOW BROOK RD
124	1.03	CAMPBELL RD	250	0.16	MELROSE AVE
125	0.06	CARDINAL PL	251	0.05	MERRICK ST
126	0.41	CATHERINE DR	252	0.05	MERRILL ST
126	0.04	NEEDS NAME 258	253	0.14	MONA VISTA AVE
127	0.40	CENTER ST	254	0.31	MOON BROOK DR
128		TH-12	255	0.16	MORSE PL
128	0.18	CENTRAL AVE	256	0.06	MOUTHTHROP AVE
129	0.05	CHAFFEE AVE	256	0.06	MOUTHTHROP AVE
130	0.12	CHAPLIN AVE	257	0.19	MOUNTAIN VIEW LN
130		CHAPLIN AVE	258	0.34	MUSSEY ST
131	0.10	CHARLES ST	259	0.07	NELSON PL
132		CHARTER HILL DR	260	0.23	NEWPORT DR
132		CHARTER HILL DR	261	0.06	NEWTON ST
133	0.10	CHASE AVE	262	0.34	NICHOLS ST
134	0.10	CHERRY ST	263	0.08	NICKWACKETT ST
135	0.12	CHESTNUT AVE	264	0.04	NICOLE PL
136	0.07	CHURCH HILL RD	265	0.49	NORTH ST
137	1.54	CLARK ST	266	0.71	NORTH ST EXT
138	0.13	CLARKSON LN	267	0.32	NORTHEAST DR
139	0.06	CLARKSON LN	268	0.09	NORTON PL
140	0.11	CLEMATIS AVE	269	0.04	NOYES AVE
141	0.45	CLEMENT RD	270	0.21	OAK ST
142	0.50	CLEVELAND AVE	271	0.14	OAK ST EXT
143	0.10	CLINTON AVE	272	0.04	OLMSTEAD PL
144	0.13	CLOVER ST	273	0.26	ORCHARD DR
145	0.03	COMMONS ST	274	0.33	PARK AVE
146	0.12	CONVENT AVE	275	0.19	PARK CT
147	0.08	COOLIDGE AVE	276	0.22	PARK DR
148	0.11	COTTAGE ST	277	0.11	PEARL ST
149	0.13	COURT SQ	278	0.20	PERKINS RD
150	0.18	COURT ST	279	0.25	PERRY LN
151	0.16	CRAWFORD AVE	280	0.37	PHILLIPS ST
152	0.09	CROWN ST	281	0.32	PIEDMONT DR
153	1.02	CURTIS AVE	282	0.10	PIEDMONT DR E
154	0.15	DANA AVE	283	0.14	PIEDMONT DR N
155	0.12	DARTMOUTH ST	284	0.08	PIEDMONT PKWY
156	0.13	DAVIS ST	285	0.09	PIEDMONT PKWY
157	0.17	DEER AVE	286	0.45	PLAIN ST
158	0.06	DIVISION ST	287	0.37	PLAIN ST
159	0.09	DOGWOOD LN	288	0.10	PLEASANT ST
160	0.10	DURHAM DR	289	0.10	PORTER DR
161	0.34	E CENTER ST	290	0.10	PORTER ST
162	0.51	E WASHINGTON ST	291	0.17	POST ST
163	0.07	EARL ST	292	0.11	PREVILLE AVE
164	0.31	EASTLEY AVE	293	0.22	PROSPECT ST
165	0.06	EASTVIEW CT	294	0.17	RACHEL DR
166	0.34	EDGERTON ST	295	0.10	RIDGEWOOD LN
167	0.19	ELMWOOD DR	296	0.18	ROBBINS ST
168	0.33	ELM ST	297	0.30	ROBINSON AVE
169	0.23	ELMWOOD DR	298	0.14	ROBINWOOD LN
170	0.21	EMERITUS ST	299	0.37	RONALDO CT
171	0.15	EMMETT AVE	300	0.11	ROSEMARY AVE
172		ENGREM AVE	301	0.11	ROSS ST
172	0.53	ENGREM AVE	302	0.19	ROYCE ST
173	0.14	EVERETT AVE	303	0.11	RUTLAND ST
174	0.46	EVERGREEN AVE	304	0.10	SARGENT AVE
175	0.08	EXETER RD	305	0.04	SCALE AVE
176	0.13	FARVIEW AVE	306	0.13	SCHOOL ST
177	0.12	FIRST ST	307	0.18	SEABURY ST
179	0.10	FOREST ST	308	0.04	SECOND ST
180	0.13	FOSTER PL	309	0.07	SHADOW LN
181	0.21	FRANKLIN ST	310	0.23	SHARON DR
182	0.20	FREEMAN AVE	311	0.09	SHELDON PL
183	0.11	GAY ST	312	0.07	SHERBURN LN
184	0.06	GEMINI ST	313	0.15	SHERWOOD RD
185	0.19	GENERAL WING RD	314	0.22	SHERWOOD RD
186	0.12	GENE AVE	315	0.15	SMITH ST
187	0.21	GIBSON AVE	316	0.28	SONIA DR
188	0.08	GILMAN AVE	317	0.57	SOUTH ST
189	0.50	GORHAM BLVD	318	0.20	SOUTHERN BLVD
190	0.32	GRANDVIEW TER	319	0.18	SPELLMAN TER
191	0.64	GRANGER ST	320	0.38	SPELLMAN TER
192	0.13	GRANT AVE	321	0.13	ST JOHN ST
193	0.02	GREEN KNOLLS LN	322	0.09	SANT JOSEPH AVE
194	0.19	GREEN KNOLLS LN	323	0.31	STATE ST
195	0.14	GREENS HILL LN	324	0.56	STONE RIDGE DR
196	0.59	HARRINGTON AVE	325	0.54	STRATTON DR
197	0.12	HARRISON AVE	326	0.16	SUMMER ST
198	0.15	HARVARD ST	327	0.10	Taft AVE
199	0.31	HAYWOOD AVE	328	0.68	TEMPLE ST
200	0.31	HAYZEL ST	329	0.32	TERRILL ST
201	0.06	HEALY LN	330	0.09	THOMAS ST
202	0.19	HIGH ST	331	0.32	THRALL AVE
203	0.24	HIGHLAND AVE	332	0.12	TRAVELER PL
204	0.12	HIGHLAND AVE EXT	333	0.12	TREMONT ST
204	0.12	HIGHLAND AVE EXT	334	0.29	TUTTLE MEADOW DR
205	0.15	HILL POND RD	334	0.04	DIVISION ST
206	0.42	HILLCREST RD	335	0.08	UNION ST
207	0.50	HILLSIDE RD	336	0.32	UPLAND DR
208	0.25	HILLTOP TER	337	0.51	VERNON ST
209	0.25	HOLLY ST	338		VICTOR PL
210	0.14	HOPKINS ST	338	0.34	VICTOR PL
211	0.09	HORTON ST	339	0.27	WALEY ST
212	0.27	HOWARD AVE	340	0.12	WALLACE AVE
213	0.20	HOWE ST	341	0.20	WALNUT ST
214	0.10	HOWING HTS	342	0.33	WASHINGTON ST
215	0.14	IVES AVE	343	0.24	WATER ST
216	0.84	IVY ST	344	0.49	WATKINS AVE
217	0.60	JACKSON AVE	345	0.16	WENDY LN
218	0.04	JACKSON HTS	346	0.12	WESTVIEW AVE
219	0.00	JAMES ST	347	0.04	WESTVIEW CT
220	0.07	JAN AVE	348	0.33	WILLIAMS ST
221	0.13	JASMIN LN	349	0.05	WILLOW ST
222	0.24	JEFFERSON ST	350	0.12	WOOD AVE
222	0.07	JEFFERSON ST	351	0.22	WOODLAND DR
223	0.07	JEFFORDS ST	352	0.06	CESSNA PL
224	0.06	JUSTICE SQ			

MILEAGE SUMMARY

CLASS	LENGTH IN MILES	TOTAL TOWN	TOTAL STATE
CLASS 1			
TH-1	2.809		
TH-2	3.192		
TOTAL CLASS 1	6.001	6.001	
CLASS 2			
TH-3	0.780		
TH-4	0.760		
TH-5	0.530		
TH-6	1.470		
TH-7	1.310		
TH-8	1.150		
TH-9	2.100		
TH-10	1.720		
TH-11	1.370		
TH-12	0.750		
TH-13	1.070		
TH-14	0.810		
TOTAL CLASS 2	13.790		
CLASS 3			
TOTAL CLASS 3	56.28	76.071	
TOTAL STATE	0		
TOTAL, TRAVELED HIGHWAYS, FEB. 10, 2019:	76.071		

(Exclude Class 4 and Legal Trail Mileage)

TOWN HWY. No. LENGTH IN MILES "NOT UP TO STANDARD"

206	(0.04)
265	(0.01)
335	(0.03)
348	(0.02)
TOTAL	0.10

**The sections of the town highways listed above are legally Class 3, but have been deemed "Not Up To Standard" and are functionally Class 4 Town Highways*

HIGHWAYS

- INTERSTATE
- U.S. ROUTE
- STATE ROUTE
- CLASS 1
- CLASS 2
- CLASS 3
- CLASS 4
- LEGAL TRAIL
- PARK AND RIDE

INTERSTATE OR DIVIDED HIGHWAY

- STATE - HARD SURFACE OR PAVED
- TOWN - HARD SURFACE OR PAVED
- GRAVEL
- SOIL OR GRADED AND DRAINED EARTH
- UNIMPROVED OR PRIMITIVE
- IMPASSABLE OR UNTRAVELED
- LEGAL TRAIL
- DISCONTINUED
- HIGHWAY CLASS CHANGE
- RAILROAD
- INACTIVE RAILROAD
- PUBLIC LAND - NATIONAL FOREST
- PUBLIC LAND - STATE/MUNICIPAL
- STATE FOREST HIGHWAY

POLITICAL SUBDIVISIONS

- STATE BOUNDARY
- COUNTY BOUNDARY
- TOWN BOUNDARY
- VILLAGE BOUNDARY
- URBAN COMPACT BOUNDARY
- WATER BODY
- STREAM OR BROOK
- BRIDGE OR CULVERT
- BRIDGE OR CULVERT > 20'
- BRIDGE OR CULVERT 6' - 20'
- BIKE PATH STRUCTURE
- VTCULVERTS BRIDGE
- VTCULVERTS CULVERT 6'
- NATIONAL FOREST ROAD
- TOWN BRIDGE OR CULVERT IDENTIFIER
- STATE BRIDGE OR CULVERT IDENTIFIER

FEDERAL CLASSIFICATION IDENTIFIER

- MA - MINOR ARTERIAL
- MC - MAJOR COLLECTOR
- MNC - MINOR COLLECTOR
- PA - PRINCIPAL ARTERIAL

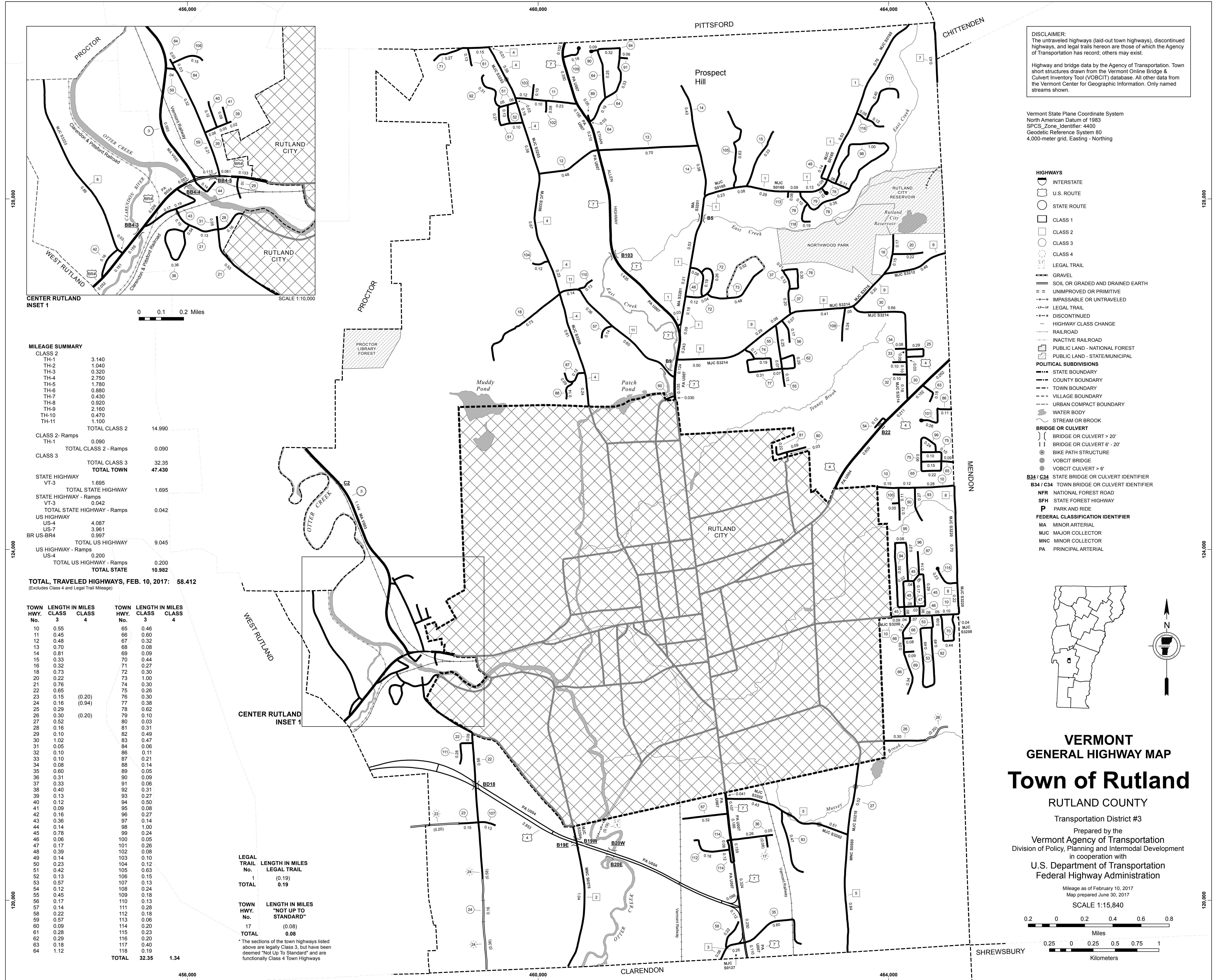


VERMONT GENERAL HIGHWAY MAP
City of Rutland
 RUTLAND COUNTY
 Transportation District #3

Prepared by the
 Vermont Agency of Transportation
 Division of Policy, Planning and Intermodal Development
 in cooperation with
 U.S. Department of Transportation
 Federal Highway Administration

Mileage as of February 10, 2019
 Map prepared April 26, 2019
 SCALE 1:6,336

Miles
 Kilometers



DISCLAIMER:
The untraveled highways (laid-out town highways), discontinued highways, and legal trails herein are those of which the Agency of Transportation has record; others may exist.

Highway and bridge data by the Agency of Transportation. Town short structures drawn from the Vermont Online Bridge & Culvert Inventory Tool (VOBCIT) database. All other data from the Vermont Center for Geographic Information. Only named streams shown.

Vermont State Plane Coordinate System
North American Datum of 1983
SPCS_Zone_Identifier: 4400
Geodetic Reference System 80
4,000-meter grid, Easting - Northing

- HIGHWAYS**
- INTERSTATE
 - U.S. ROUTE
 - STATE ROUTE
 - CLASS 1
 - CLASS 2
 - CLASS 3
 - CLASS 4
 - LEGAL TRAIL
 - GRAVEL
 - SOIL OR GRADED AND DRAINED EARTH
 - UNIMPROVED OR PRIMITIVE
 - IMPASSABLE OR UNTRAVELED
 - LEGAL TRAIL
 - DISCONTINUED
 - HIGHWAY CLASS CHANGE
 - RAILROAD
 - INACTIVE RAILROAD
 - PUBLIC LAND - NATIONAL FOREST
 - PUBLIC LAND - STATE/MUNICIPAL
- POLITICAL SUBDIVISIONS**
- STATE BOUNDARY
 - COUNTY BOUNDARY
 - TOWN BOUNDARY
 - VILLAGE BOUNDARY
 - URBAN COMPACT BOUNDARY
 - WATER BODY
 - STREAM OR BROOK
- BRIDGE OR CULVERT**
- BRIDGE OR CULVERT > 20'
 - BRIDGE OR CULVERT 6' - 20'
 - BIKE PATH STRUCTURE
 - VOBCIT BRIDGE
 - VOBCIT CULVERT > 6'
- B34 / C34 STATE BRIDGE OR CULVERT IDENTIFIER**
B34 / C34 TOWN BRIDGE OR CULVERT IDENTIFIER
- NFR NATIONAL FOREST ROAD
 - SFH STATE FOREST HIGHWAY
 - P PARK AND RIDE
- FEDERAL CLASSIFICATION IDENTIFIER**
- MA MINOR ARTERIAL
 - MJC MAJOR COLLECTOR
 - MNC MINOR COLLECTOR
 - PA PRINCIPAL ARTERIAL

MILEAGE SUMMARY

CLASS 2		
TH-1	3.140	
TH-2	1.040	
TH-3	0.320	
TH-4	2.750	
TH-5	1.780	
TH-6	0.880	
TH-7	0.430	
TH-8	0.920	
TH-9	2.160	
TH-10	0.470	
TH-11	1.100	
TOTAL CLASS 2	14.990	
CLASS 2 - Ramps	0.090	
TH-1	0.090	
TOTAL CLASS 2 - Ramps	0.090	
CLASS 3		
TOTAL CLASS 3	32.35	
TOTAL TOWN	47.430	
STATE HIGHWAY		
VT-3	1.695	
TOTAL STATE HIGHWAY	1.695	
STATE HIGHWAY - Ramps		
VT-3	0.042	
TOTAL STATE HIGHWAY - Ramps	0.042	
US HIGHWAY		
US-4	4.087	
US-7	3.961	
BR US-BR4	0.997	
TOTAL US HIGHWAY	9.045	
US HIGHWAY - Ramps		
US-4	0.200	
TOTAL US HIGHWAY - Ramps	0.200	
TOTAL STATE	10.982	

TOTAL TRAVELED HIGHWAYS, FEB. 10, 2017: 58.412
(Excludes Class 4 and Legal Trail Mileage)

TOWN HWY. No.	LENGTH IN MILES CLASS 3	LENGTH IN MILES CLASS 4	TOWN HWY. No.	LENGTH IN MILES CLASS 3	LENGTH IN MILES CLASS 4
10	0.55		65	0.46	
11	0.45		66	0.60	
12	0.49		67	0.32	
13	0.70		68	0.08	
14	0.81		69	0.09	
15	0.33		70	0.44	
16	0.32		71	0.27	
18	0.73		72	0.30	
20	0.22		73	1.00	
21	0.76		74	0.30	
22	0.65		75	0.26	
23	0.15	(0.20)	76	0.30	
24	0.16	(0.94)	77	0.38	
25	0.29		78	0.62	
26	0.30		79	0.10	
27	0.52	(0.20)	80	0.03	
28	0.16		81	0.31	
29	0.10		82	0.49	
30	1.02		83	0.47	
31	0.05		84	0.06	
32	0.10		86	0.11	
33	0.10		87	0.21	
34	0.08		88	0.14	
35	0.60		89	0.05	
36	0.31		90	0.09	
37	0.33		91	0.06	
38	0.40		92	0.31	
39	0.13		93	0.27	
40	0.12		94	0.50	
41	0.09		95	0.08	
42	0.16		96	0.27	
43	0.36		97	0.14	
44	0.14		98	1.00	
45	0.78		99	0.24	
46	0.06		100	0.05	
47	0.17		101	0.26	
48	0.39		102	0.08	
49	0.14		103	0.10	
50	0.23		104	0.12	
51	0.42		105	0.63	
52	0.13		106	0.15	
53	0.57		107	0.13	
54	0.12		108	0.24	
55	0.45		109	0.18	
56	0.17		110	0.13	
57	0.14		111	0.28	
58	0.22		112	0.18	
59	0.57		113	0.06	
60	0.09		114	0.20	
61	0.28		115	0.23	
62	0.29		116	0.20	
63	0.18		117	0.40	
64	1.12		118	0.19	
TOTAL	32.35		TOTAL	1.34	

LEGAL TRAIL

No.	LENGTH IN MILES
1	(0.19)
TOTAL	0.19

TOWN HWY. "NOT UP TO STANDARD"

No.	LENGTH IN MILES
17	(0.08)
TOTAL	0.08

* The sections of the town highways listed above are legally Class 3, but have been deemed "Not Up To Standard" and are functionally Class 4 Town Highways

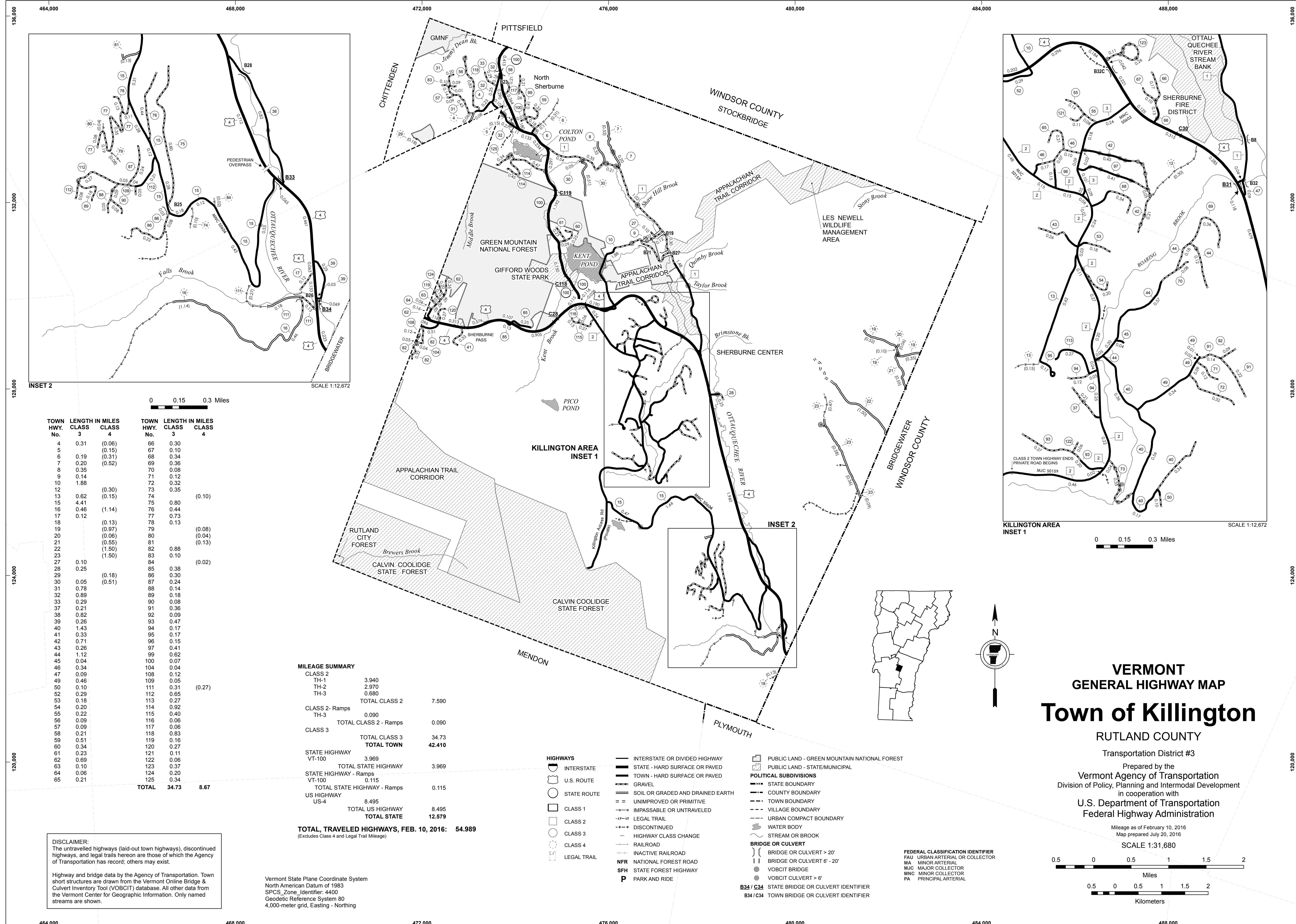
VERMONT GENERAL HIGHWAY MAP

Town of Rutland

RUTLAND COUNTY
Transportation District #3

Prepared by the
Vermont Agency of Transportation
Division of Policy, Planning and Intermodal Development
in cooperation with
U.S. Department of Transportation
Federal Highway Administration

Mileage as of February 10, 2017
Map prepared June 30, 2017
SCALE 1:15,840



VERMONT GENERAL HIGHWAY MAP Town of Killington

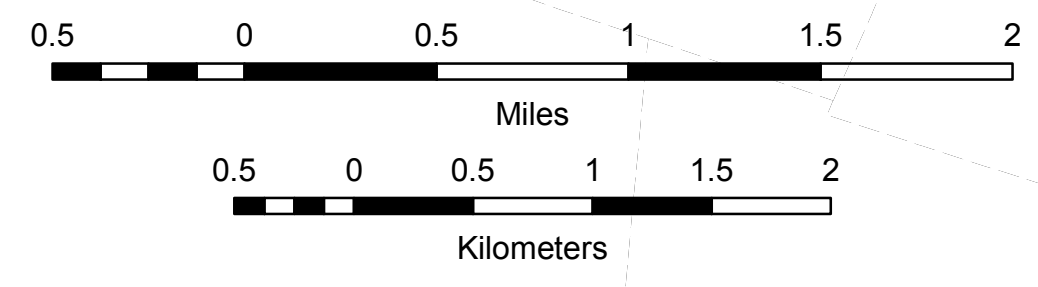
RUTLAND COUNTY

Transportation District #3

Prepared by the
Vermont Agency of Transportation
Division of Policy, Planning and Intermodal Development
in cooperation with
U.S. Department of Transportation
Federal Highway Administration

Mileage as of February 10, 2016
Map prepared July 20, 2016

SCALE 1:31,680



TOWN HWY. No.	LENGTH IN MILES CLASS 3	LENGTH IN MILES CLASS 4	TOWN HWY. No.	LENGTH IN MILES CLASS 3	LENGTH IN MILES CLASS 4
4	0.31	(0.06)	66	0.30	
5		(0.15)	67	0.10	
6	0.19	(0.31)	68	0.34	
7	0.20	(0.52)	69	0.36	
8	0.35		70	0.08	
9	0.14		71	0.12	
10	1.88		72	0.32	
12		(0.30)	73	0.35	
13	0.62	(0.15)	74		(0.10)
15	4.41		75	0.80	
16	0.46	(1.14)	76	0.44	
17	0.12		77	0.73	
18		(0.13)	78	0.13	
19		(0.97)	79		(0.08)
20		(0.06)	80		(0.04)
21		(0.55)	81		(0.13)
22		(1.50)	82		0.88
23		(1.50)	83		0.10
27	0.10		84		(0.02)
28	0.25		85	0.38	
29		(0.18)	86	0.30	
30	0.05	(0.51)	87	0.24	
31	0.78		88	0.14	
32	0.89		89	0.18	
33	0.29		90	0.08	
37	0.21		91	0.36	
38	0.82		92	0.09	
39	0.26		93	0.47	
40	1.43		94	0.17	
41	0.33		95	0.17	
42	0.71		96	0.15	
43	0.26		97	0.41	
44	1.12		99	0.82	
45	0.04		100	0.07	
46	0.34		104	0.04	
47	0.09		108	0.12	
49	0.46		109	0.05	
50	0.10		111	0.31	(0.27)
52	0.29		112	0.65	
53	0.18		113	0.27	
54	0.20		114	0.92	
55	0.22		115	0.40	
56	0.09		116	0.06	
57	0.09		117	0.06	
58	0.21		118	0.83	
59	0.51		119	0.16	
60	0.34		120	0.27	
61	0.23		121	0.11	
62	0.69		122	0.06	
63	0.10		123	0.37	
64	0.06		124	0.20	
65	0.21		125	0.34	
TOTAL	34.73	8.67			

MILEAGE SUMMARY

CLASS 2		
TH-1	3.940	
TH-2	2.970	
TH-3	0.680	
TOTAL CLASS 2	7.590	
CLASS 2 - Ramps		
TH-3	0.090	0.090
TOTAL CLASS 2 - Ramps	0.090	
CLASS 3		
TOTAL CLASS 3	34.73	
TOTAL TOWN	42.410	
STATE HIGHWAY		
VT-100	3.969	
TOTAL STATE HIGHWAY	3.969	
STATE HIGHWAY - Ramps		
VT-100	0.115	0.115
TOTAL STATE HIGHWAY - Ramps	0.115	
US HIGHWAY		
US-4	8.495	
TOTAL US HIGHWAY	8.495	
TOTAL STATE	12.579	
TOTAL, TRAVELED HIGHWAYS, FEB. 10, 2016:	54.989	

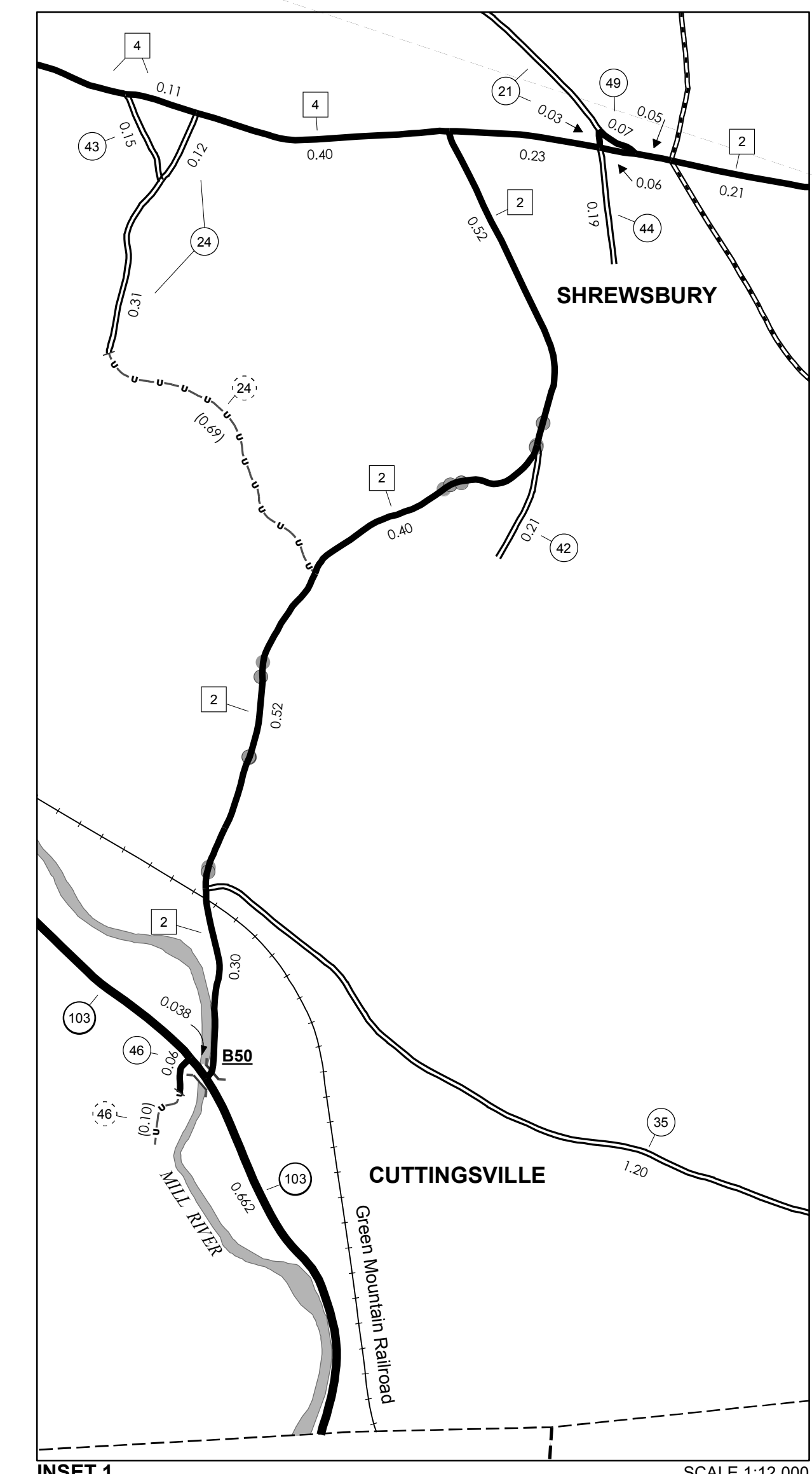
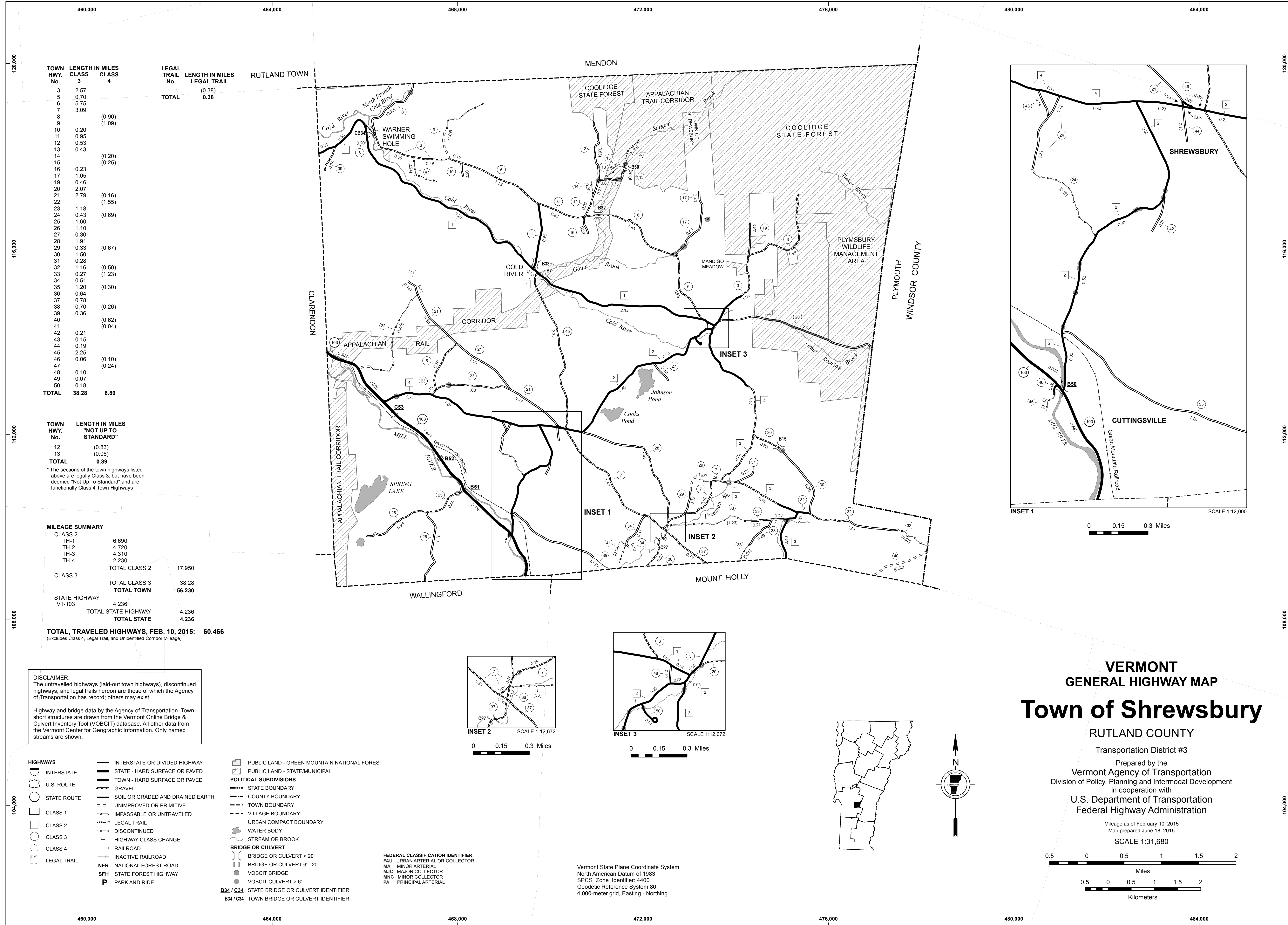
(Excludes Class 4 and Legal Trail Mileage)

- HIGHWAYS**
- INTERSTATE
 - U.S. ROUTE
 - STATE ROUTE
 - CLASS 1
 - CLASS 2
 - CLASS 3
 - CLASS 4
 - LEGAL TRAIL
 - INTERSTATE OR DIVIDED HIGHWAY
 - STATE - HARD SURFACE OR PAVED
 - TOWN - HARD SURFACE OR PAVED
 - GRAVEL
 - SOIL OR GRADED AND DRAINED EARTH
 - UNIMPROVED OR PRIMITIVE
 - IMPASSABLE OR UNTRAVELED
 - LEGAL TRAIL
 - DISCONTINUED
 - HIGHWAY CLASS CHANGE
 - RAILROAD
 - INACTIVE RAILROAD
 - NATIONAL FOREST ROAD
 - STATE FOREST HIGHWAY
 - PARK AND RIDE
 - PUBLIC LAND - GREEN MOUNTAIN NATIONAL FOREST
 - PUBLIC LAND - STATE/MUNICIPAL
- POLITICAL SUBDIVISIONS**
- STATE BOUNDARY
 - COUNTY BOUNDARY
 - TOWN BOUNDARY
 - VILLAGE BOUNDARY
 - URBAN COMPACT BOUNDARY
 - WATER BODY
 - STREAM OR BROOK
- BRIDGE OR CULVERT**
- BRIDGE OR CULVERT > 20'
 - BRIDGE OR CULVERT 6' - 20'
 - VOBCIT BRIDGE
 - VOBCIT CULVERT > 6'
 - STATE BRIDGE OR CULVERT IDENTIFIER
 - TOWN BRIDGE OR CULVERT IDENTIFIER
- FEDERAL CLASSIFICATION IDENTIFIER**
- FAU URBAN ARTERIAL OR COLLECTOR
 - MA MINOR ARTERIAL
 - MJC MAJOR COLLECTOR
 - MNC MINOR COLLECTOR
 - PA PRINCIPAL ARTERIAL

DISCLAIMER:
The untraveled highways (laid-out town highways), discontinued highways, and legal trails hereon are those of which the Agency of Transportation has record; others may exist.

Highway and bridge data by the Agency of Transportation. Town short structures are drawn from the Vermont Online Bridge & Culvert Inventory Tool (VOBCIT) database. All other data from the Vermont Center for Geographic Information. Only named streams are shown.

Vermont State Plane Coordinate System
North American Datum of 1983
SPCS_Zone_Identifier: 4400
Geodetic Reference System 80
4,000-meter grid, Easting - Northing



TOWN HWY. No.	LENGTH IN MILES CLASS 3	LENGTH IN MILES CLASS 4	LEGAL TRAIL No.	LENGTH IN MILES LEGAL TRAIL
3	2.57		1	0.38
5	0.70			
6	5.75			
7	3.09			
8		(0.90)		
9		(1.09)		
10	0.20			
11	0.95			
12	0.53			
13	0.43			
14		(0.20)		
15		(0.25)		
16	0.23			
17	1.05			
19	0.46			
20	2.07			
21	2.79	(0.16)		
22		(1.55)		
23	1.18			
24	0.43	(0.69)		
25	1.60			
26	1.10			
27	0.30			
28	1.91			
29	0.33	(0.67)		
30	1.50			
31	0.28			
32	1.16	(0.59)		
33	0.27	(1.23)		
34	0.51			
35	1.20	(0.30)		
36	0.64			
37	0.78			
38	0.70	(0.26)		
39	0.36			
40		(0.62)		
41		(0.04)		
42	0.21			
43	0.15			
44	0.19			
45	2.25			
46	0.06	(0.10)		
47		(0.24)		
48	0.10			
49	0.07			
50	0.18			
TOTAL	38.28	8.89		

TOWN HWY. No.	LENGTH IN MILES "NOT UP TO STANDARD"
12	(0.83)
13	(0.06)
TOTAL	0.89

* The sections of the town highways listed above are legally Class 3, but have been deemed "Not Up To Standard" and are functionally Class 4 Town Highways

MILEAGE SUMMARY			
CLASS 2			
TH-1	6.690		
TH-2	4.720		
TH-3	4.310		
TH-4	2.230		
TOTAL CLASS 2		17.950	
CLASS 3			
TOTAL CLASS 3	38.28		
TOTAL TOWN	56.230		
STATE HIGHWAY			
VT-103	4.236		
TOTAL STATE HIGHWAY	4.236		
TOTAL STATE	4.236		

TOTAL, TRAVELED HIGHWAYS, FEB. 10, 2015: 60.466
(Excludes Class 4, Legal Trail, and Unidentified Corridor Mileage)

DISCLAIMER:
The untraveled highways (laid-out town highways), discontinued highways, and legal trails hereon are those of which the Agency of Transportation has record; others may exist.

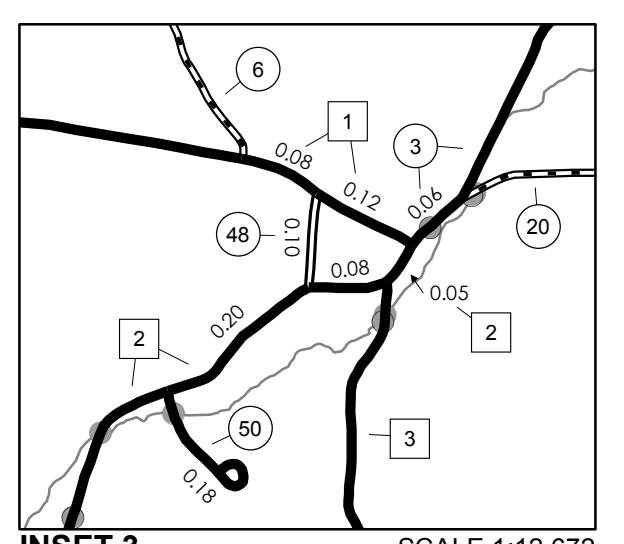
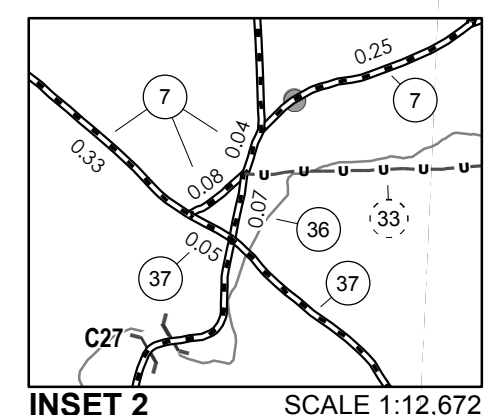
Highway and bridge data by the Agency of Transportation. Town short structures are drawn from the Vermont Online Bridge & Culvert Inventory Tool (VOBCIT) database. All other data from the Vermont Center for Geographic Information. Only named streams are shown.

- HIGHWAYS**
- INTERSTATE OR DIVIDED HIGHWAY
 - INTERSTATE
 - U.S. ROUTE
 - STATE ROUTE
 - CLASS 1
 - CLASS 2
 - CLASS 3
 - CLASS 4
 - LEGAL TRAIL
 - INTERSTATE OR DIVIDED HIGHWAY
 - STATE - HARD SURFACE OR PAVED
 - TOWN - HARD SURFACE OR PAVED
 - GRAVEL
 - SOIL OR GRADED AND DRAINED EARTH
 - UNIMPROVED OR PRIMITIVE
 - IMPASSABLE OR UNTRAVELED
 - LEGAL TRAIL
 - DISCONTINUED
 - HIGHWAY CLASS CHANGE
 - RAILROAD
 - INACTIVE RAILROAD
 - NATIONAL FOREST ROAD
 - STATE FOREST HIGHWAY
 - PARK AND RIDE

- PUBLIC LAND - GREEN MOUNTAIN NATIONAL FOREST**
- PUBLIC LAND - STATE/MUNICIPAL**
- POLITICAL SUBDIVISIONS**
- STATE BOUNDARY
 - COUNTY BOUNDARY
 - TOWN BOUNDARY
 - VILLAGE BOUNDARY
 - URBAN COMPACT BOUNDARY
 - WATER BODY
 - STREAM OR BROOK
- BRIDGE OR CULVERT**
- BRIDGE OR CULVERT > 20'
 - BRIDGE OR CULVERT 6' - 20'
 - VOBCIT BRIDGE
 - VOBCIT CULVERT > 6'
 - STATE BRIDGE OR CULVERT IDENTIFIER
 - TOWN BRIDGE OR CULVERT IDENTIFIER

- FEDERAL CLASSIFICATION IDENTIFIER**
- MA MINOR ARTERIAL
 - MJC MAJOR COLLECTOR
 - MNC MINOR COLLECTOR
 - PA PRINCIPAL ARTERIAL

Vermont State Plane Coordinate System
North American Datum of 1983
SPCS_Zone_Identifier: 4400
Geodetic Reference System 80
4,000-meter grid, Easting - Northing



SCALE 1:12,000

0 0.15 0.3 Miles

SCALE 1:12,672

SCALE 1:12,672

VERMONT
GENERAL HIGHWAY MAP
Town of Shrewsbury

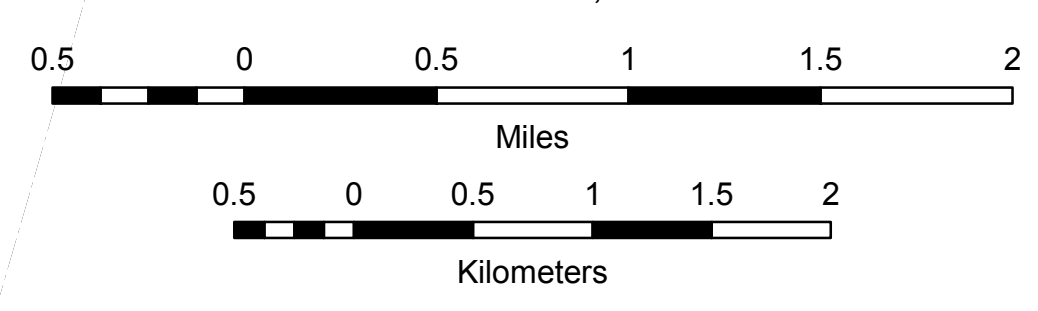
RUTLAND COUNTY

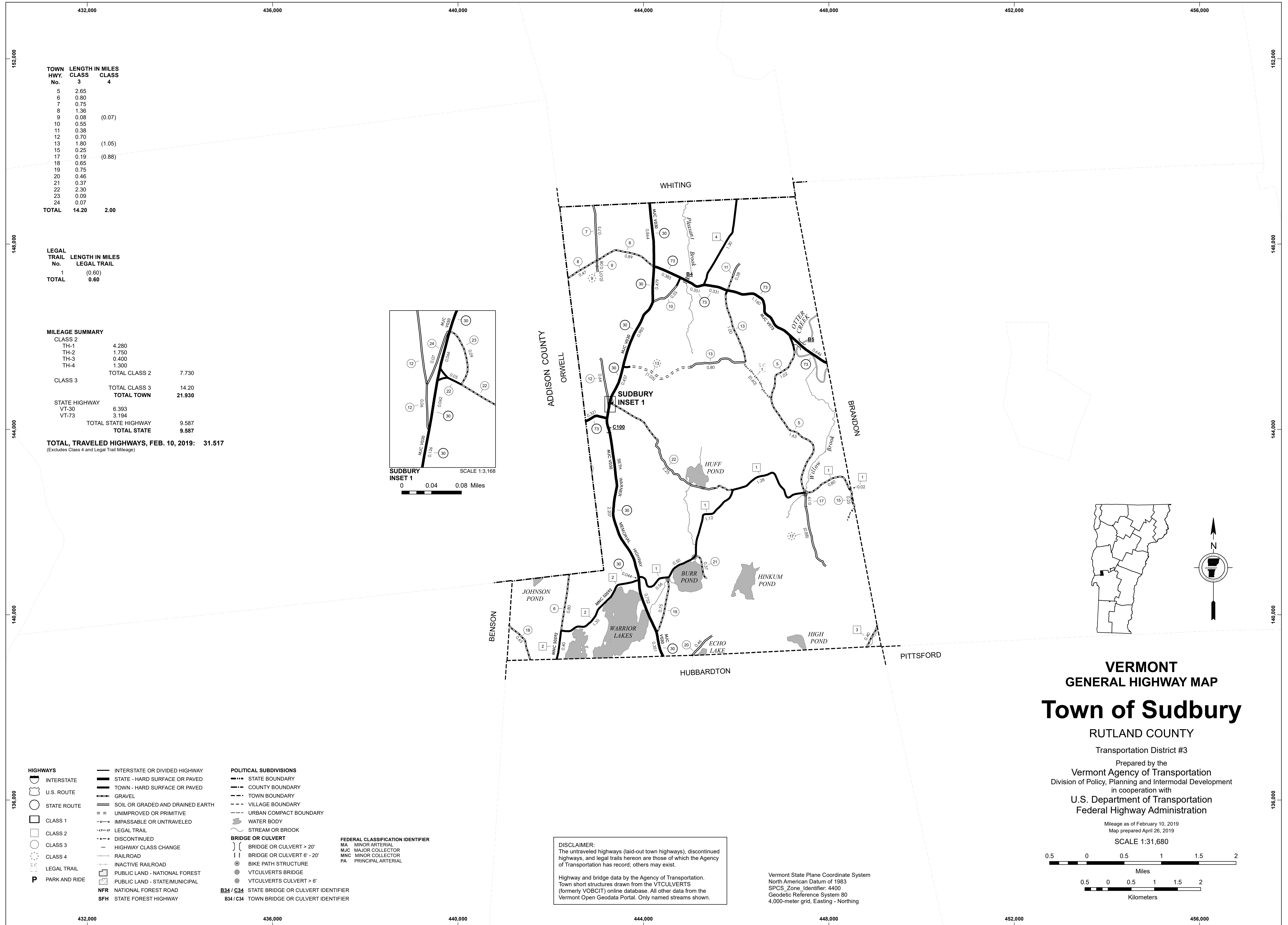
Transportation District #3

Prepared by the
Vermont Agency of Transportation
Division of Policy, Planning and Intermodal Development
in cooperation with
U.S. Department of Transportation
Federal Highway Administration

Mileage as of February 10, 2015
Map prepared June 18, 2015

SCALE 1:31,680





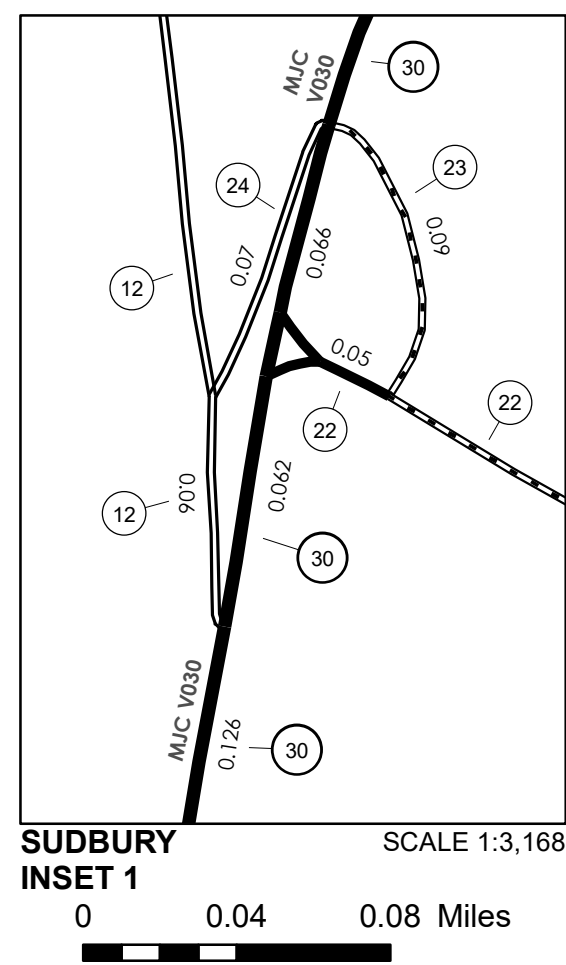
TOWN HWY. No.	LENGTH IN MILES	
	CLASS 3	CLASS 4
5	2.65	
6	0.90	
7	0.75	
8	1.36	
9	0.08	(0.07)
10	0.55	
11	0.38	
12	0.70	
13	1.80	(1.05)
15	0.25	
17	0.19	(0.88)
18	0.65	
19	0.75	
20	0.46	
21	0.37	
22	2.30	
23	0.09	
24	0.07	
TOTAL	14.20	2.00

LEGAL TRAIL No.	LENGTH IN MILES
1	(0.60)
TOTAL	0.60

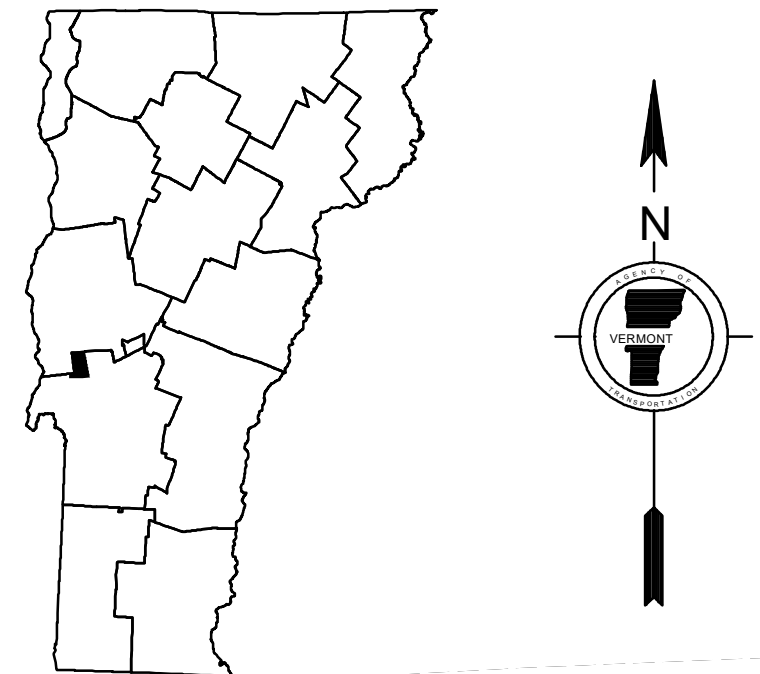
MILEAGE SUMMARY

CLASS	Subclass	Miles	Total
CLASS 2	TH-1	4.280	7.730
	TH-2	1.750	
	TH-3	0.400	
	TH-4	1.300	
TOTAL CLASS 2			7.730
CLASS 3	TOTAL CLASS 3	14.20	21.930
	TOTAL TOWN	14.20	
STATE HIGHWAY	VT-30	6.393	9.587
	VT-73	3.194	
	TOTAL STATE HIGHWAY	9.587	
TOTAL STATE	9.587		

TOTAL, TRAVELED HIGHWAYS, FEB. 10, 2019: 31.517
(Excludes Class 4 and Legal Trail Mileage)



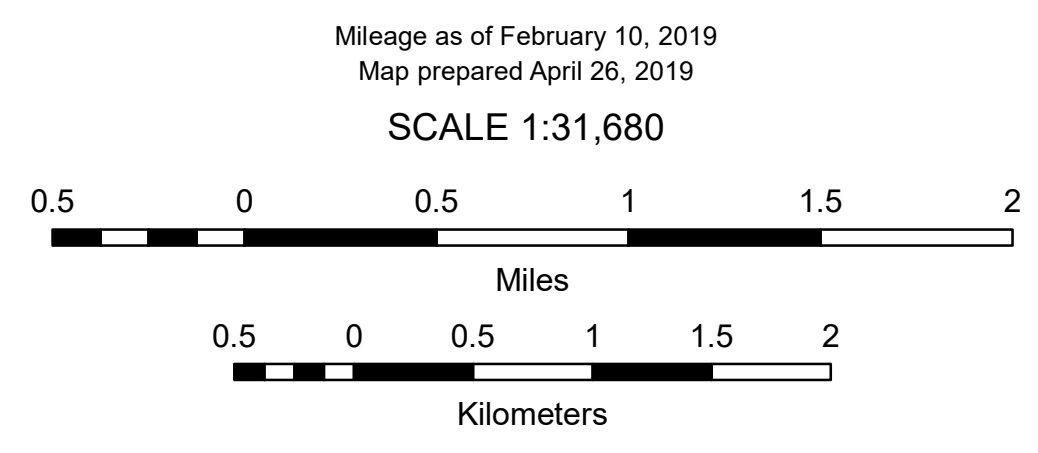
SUDBURY INSET 1 SCALE 1:3,168
 0 0.04 0.08 Miles



VERMONT
GENERAL HIGHWAY MAP
Town of Sudbury

RUTLAND COUNTY
 Transportation District #3

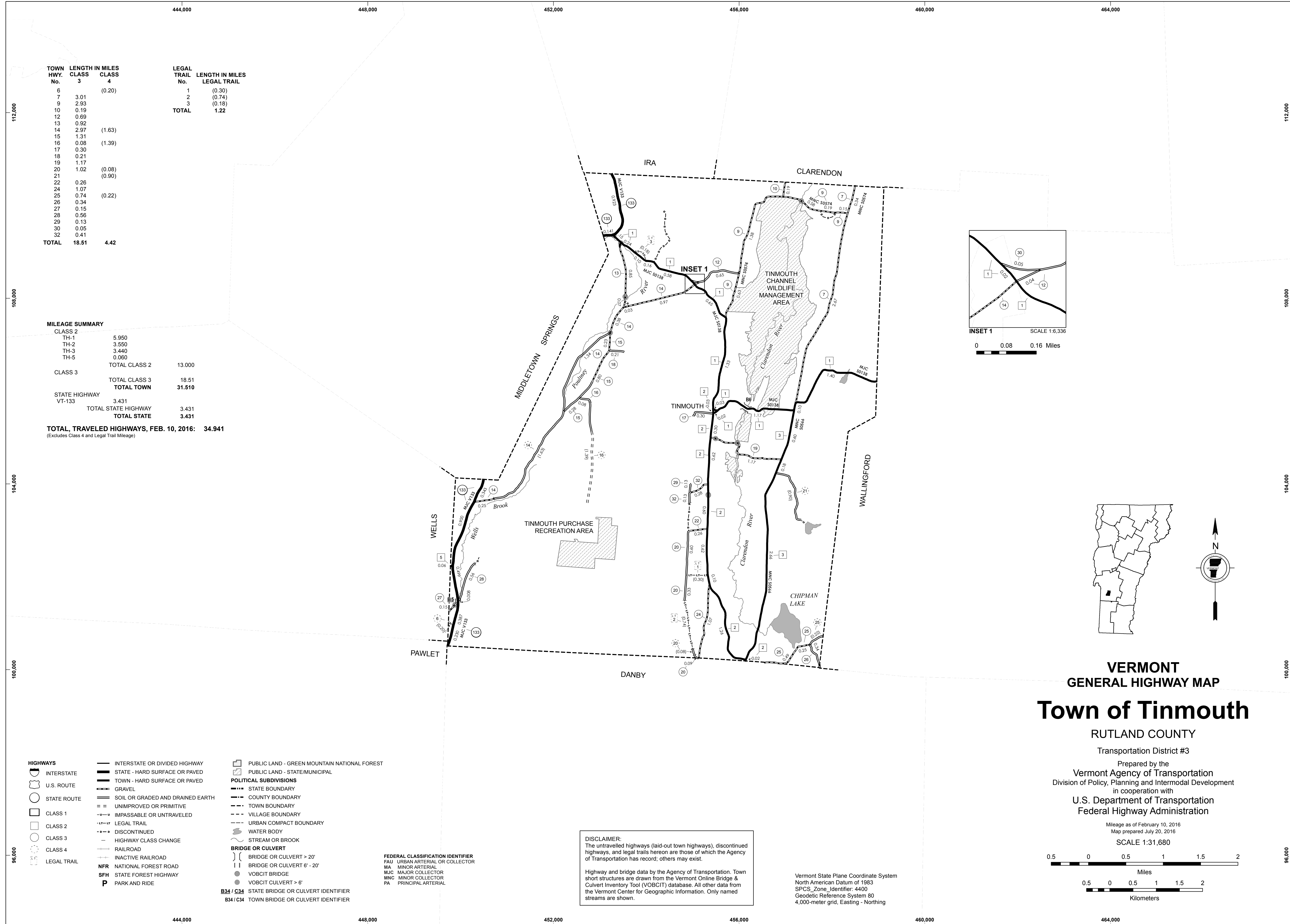
Prepared by the
 Vermont Agency of Transportation
 Division of Policy, Planning and Intermodal Development
 in cooperation with
 U.S. Department of Transportation
 Federal Highway Administration



DISCLAIMER:
 The untraveled highways (laid-out town highways), discontinued highways, and legal trails hereon are those of which the Agency of Transportation has record; others may exist.

Highway and bridge data by the Agency of Transportation. Town short structures drawn from the VTCULVERTS (formerly VOBCT) online database. All other data from the Vermont Open Geodata Portal. Only named streams shown.

Vermont State Plane Coordinate System
 North American Datum of 1983
 SPCS_Zone_Identifier: 4400
 Geodetic Reference System 80
 4,000-meter grid, Easting - Northing

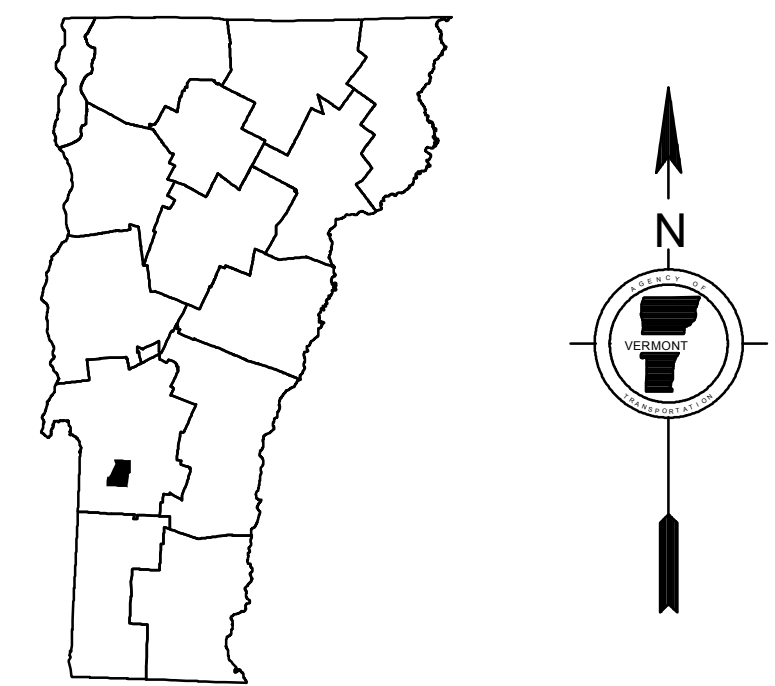
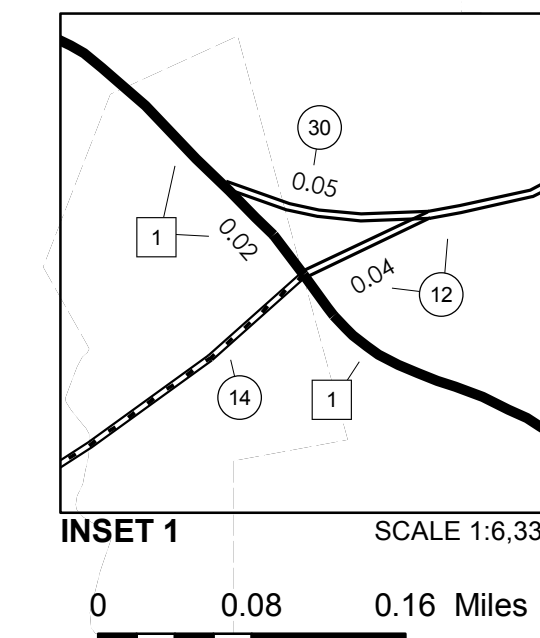


TOWN HWY. No.	LENGTH IN MILES CLASS 3	LENGTH IN MILES CLASS 4	LEGAL TRAIL No.	LENGTH IN MILES LEGAL TRAIL
6		(0.20)	1	(0.30)
7	3.01		2	(0.74)
9	2.93		3	(0.18)
10	0.19		TOTAL	1.22
12	0.69	(1.63)		
13	0.92			
14	2.97	(1.39)		
15	1.31			
16	0.08			
17	0.30			
18	0.21			
19	1.17			
20	1.02	(0.08)		
21		(0.90)		
22	0.26			
24	1.07			
25	0.74	(0.22)		
26	0.34			
27	0.15			
28	0.56			
29	0.13			
30	0.05			
32	0.41			
TOTAL	18.51	4.42		

MILEAGE SUMMARY

CLASS 2		
TH-1	5.950	
TH-2	3.550	
TH-3	3.440	
TH-5	0.060	
TOTAL CLASS 2	13.000	
CLASS 3		
TOTAL CLASS 3	18.51	
TOTAL TOWN	31.510	
STATE HIGHWAY		
VT-133	3.431	
TOTAL STATE HIGHWAY	3.431	
TOTAL, TRAVELED HIGHWAYS, FEB. 10, 2016:	34.941	

(Excludes Class 4 and Legal Trail Mileage)

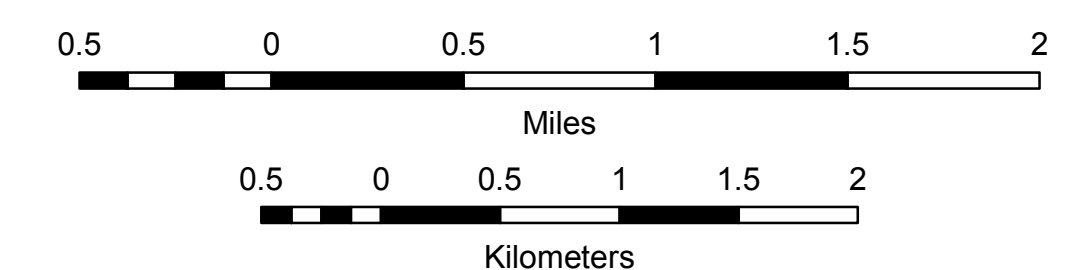


**VERMONT
GENERAL HIGHWAY MAP
Town of Tinmouth**

RUTLAND COUNTY
Transportation District #3

Prepared by the
Vermont Agency of Transportation
Division of Policy, Planning and Intermodal Development
in cooperation with
U.S. Department of Transportation
Federal Highway Administration

Mileage as of February 10, 2016
Map prepared July 20, 2016
SCALE 1:31,680

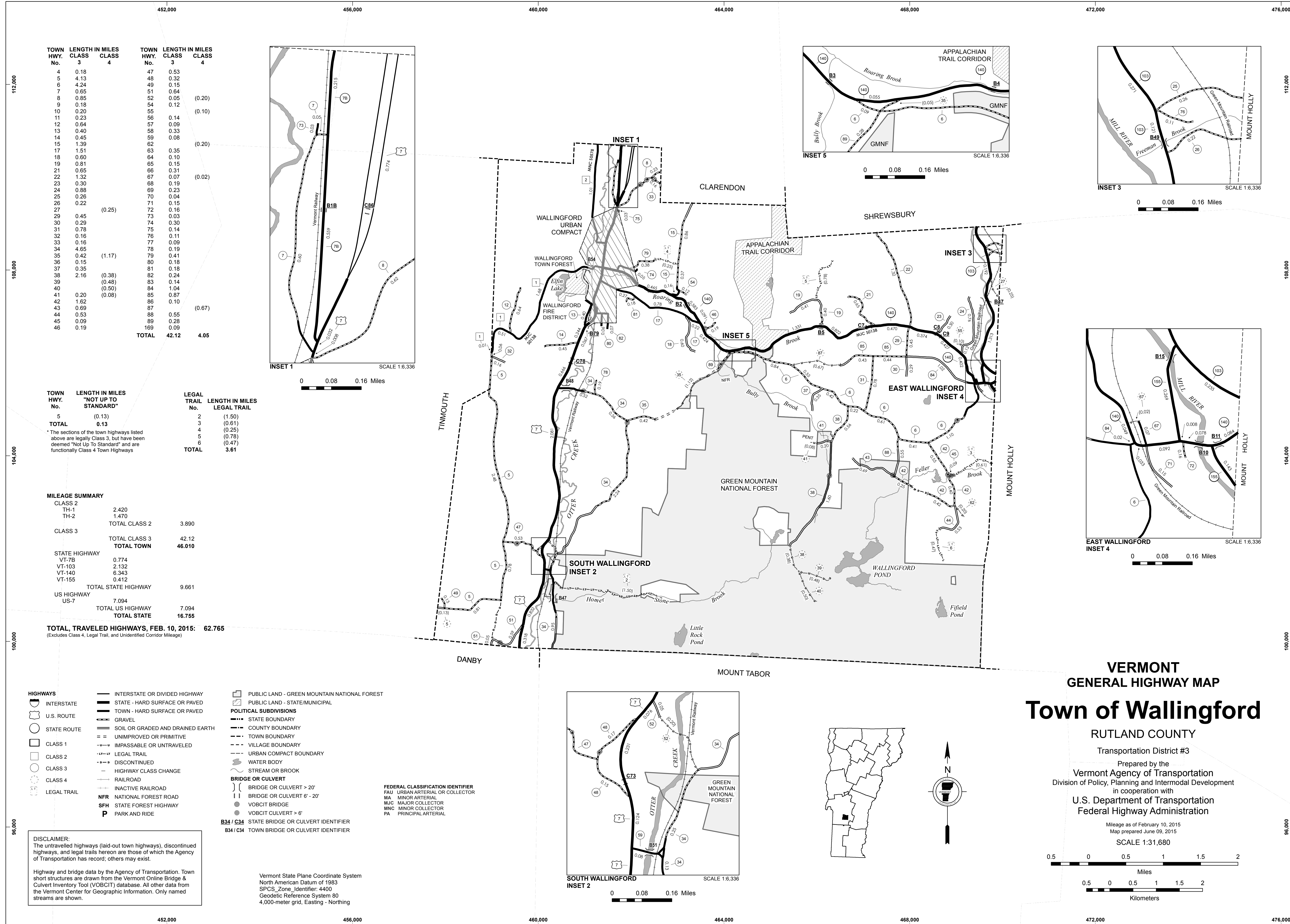


- HIGHWAYS**
- INTERSTATE OR DIVIDED HIGHWAY
 - STATE - HARD SURFACE OR PAVED
 - TOWN - HARD SURFACE OR PAVED
 - GRAVEL
 - SOIL OR GRADED AND DRAINED EARTH
 - UNIMPROVED OR PRIMITIVE
 - IMPASSABLE OR UNTRAVELED
 - LEGAL TRAIL
 - DISCONTINUED
 - HIGHWAY CLASS CHANGE
 - RAILROAD
 - INACTIVE RAILROAD
 - NATIONAL FOREST ROAD
 - STATE FOREST HIGHWAY
 - PARK AND RIDE
- POLITICAL SUBDIVISIONS**
- STATE BOUNDARY
 - COUNTY BOUNDARY
 - TOWN BOUNDARY
 - VILLAGE BOUNDARY
 - URBAN COMPACT BOUNDARY
 - WATER BODY
 - STREAM OR BROOK
- BRIDGE OR CULVERT**
- BRIDGE OR CULVERT > 20'
 - BRIDGE OR CULVERT 6' - 20'
 - VOBCIT BRIDGE
 - VOBCIT CULVERT > 6'
 - STATE BRIDGE OR CULVERT IDENTIFIER
 - TOWN BRIDGE OR CULVERT IDENTIFIER
- PUBLIC LAND - GREEN MOUNTAIN NATIONAL FOREST**
- PUBLIC LAND - STATE/MUNICIPAL
- FEDERAL CLASSIFICATION IDENTIFIER**
- FAU URBAN ARTERIAL OR COLLECTOR
 - MA MINOR ARTERIAL
 - MJC MAJOR COLLECTOR
 - MNC MINOR COLLECTOR
 - PA PRINCIPAL ARTERIAL

DISCLAIMER:
The untraveled highways (laid-out town highways), discontinued highways, and legal trails hereon are those of which the Agency of Transportation has record; others may exist.

Highway and bridge data by the Agency of Transportation. Town short structures are drawn from the Vermont Online Bridge & Culvert Inventory Tool (VOBCIT) database. All other data from the Vermont Center for Geographic Information. Only named streams are shown.

Vermont State Plane Coordinate System
North American Datum of 1983
SPCS_Zone_Identifier: 4400
Geodetic Reference System 80
4,000-meter grid, Easting - Northing



TOWN HWY. No.	LENGTH IN MILES CLASS 3	LENGTH IN MILES CLASS 4	TOWN HWY. No.	LENGTH IN MILES CLASS 3	LENGTH IN MILES CLASS 4
4	0.18		47	0.53	
5	4.13		48	0.32	
6	4.24		49	0.15	
7	0.65		51	0.64	
8	0.85		52	0.05	(0.20)
9	0.18		54	0.12	
10	0.20		55	0.15	(0.10)
11	0.23		56	0.14	
12	0.64		57	0.09	
13	0.40		58	0.33	
14	0.45		59	0.08	
15	1.39		62		(0.20)
17	1.51		63	0.35	
18	0.60		64	0.10	
19	0.81		65	0.15	
21	0.65		66	0.31	
22	1.32		67	0.07	(0.02)
23	0.30		68	0.19	
24	0.88		69	0.23	
25	0.26		70	0.04	
26	0.22		71	0.15	
27		(0.25)	72	0.16	
29	0.45		73	0.03	
30	0.29		74	0.30	
31	0.78		75	0.14	
32	0.16		76	0.11	
33	0.16		77	0.09	
34	4.65		78	0.19	
35	0.42	(1.17)	79	0.41	
36	0.15		80	0.18	
37	0.35		81	0.18	
38	2.16	(0.38)	82	0.24	
39		(0.48)	83	0.14	
40		(0.50)	84	1.04	
41	0.20	(0.08)	85	0.87	
42	1.62		86	0.10	
43	0.69		87		(0.67)
44	0.53		88		
45	0.09		89	0.28	
46	0.19		169	0.09	
TOTAL		42.12	TOTAL		4.05

TOWN HWY. No.	LENGTH IN MILES "NOT UP TO STANDARD"	LEGAL TRAIL No.	LENGTH IN MILES LEGAL TRAIL
5	(0.13)	2	(1.50)
TOTAL		3	(0.61)
		4	(0.25)
		5	(0.78)
		6	(0.47)
TOTAL		TOTAL	3.61

MILEAGE SUMMARY

CLASS	LENGTH IN MILES	TOTAL
CLASS 2		
TH-1	2,420	
TH-2	1,470	
TOTAL CLASS 2		3,890
CLASS 3		
TOTAL CLASS 3		42.12
TOTAL TOWN		46.010
STATE HIGHWAY		
VT-7B	0.774	
VT-103	2,132	
VT-140	6,343	
VT-155	0.412	
TOTAL STATE HIGHWAY		9,661
US HIGHWAY		
US-7	7,094	
TOTAL US HIGHWAY		7,094
TOTAL STATE		16,755

TOTAL, TRAVELED HIGHWAYS, FEB. 10, 2015: 62,765
 (Excludes Class 4, Legal Trail, and Unidentified Corridor Mileage)

- HIGHWAYS**
- INTERSTATE OR DIVIDED HIGHWAY
 - STATE - HARD SURFACE OR PAVED
 - TOWN - HARD SURFACE OR PAVED
 - GRAVEL
 - SOIL OR GRADED AND DRAINED EARTH
 - UNIMPROVED OR PRIMITIVE
 - IMPASSABLE OR UNTRAVELED
 - LEGAL TRAIL
 - DISCONTINUED
 - HIGHWAY CLASS CHANGE
 - RAILROAD
 - INACTIVE RAILROAD
 - NFR NATIONAL FOREST ROAD
 - SFH STATE FOREST HIGHWAY
 - P PARK AND RIDE
- POLITICAL SUBDIVISIONS**
- STATE BOUNDARY
 - COUNTY BOUNDARY
 - TOWN BOUNDARY
 - VILLAGE BOUNDARY
 - URBAN COMPACT BOUNDARY
 - WATER BODY
 - STREAM OR BROOK
- BRIDGE OR CULVERT**
- BRIDGE OR CULVERT > 20'
 - BRIDGE OR CULVERT 6' - 20'
 - VOBCIT BRIDGE
 - VOBCIT CULVERT > 6'
- FEDERAL CLASSIFICATION IDENTIFIER**
- FAU URBAN ARTERIAL OR COLLECTOR
 - MA MINOR ARTERIAL
 - MJC MAJOR COLLECTOR
 - MNC MINOR COLLECTOR
 - PA PRINCIPAL ARTERIAL
- STATE BRIDGE OR CULVERT IDENTIFIER**
- B34 / C34 STATE BRIDGE OR CULVERT IDENTIFIER
 - B34 / C34 TOWN BRIDGE OR CULVERT IDENTIFIER

DISCLAIMER:
 The untraveled highways (laid-out town highways), discontinued highways, and legal trails hereon are those of which the Agency of Transportation has record; others may exist.

Highway and bridge data by the Agency of Transportation. Town short structures are drawn from the Vermont Online Bridge & Culvert Inventory Tool (VOBCIT) database. All other data from the Vermont Center for Geographic Information. Only named streams are shown.

Vermont State Plane Coordinate System
 North American Datum of 1983
 SPCS_Zone_Identifier: 4400
 Geodetic Reference System 80
 4,000-meter grid, Easting - Northing

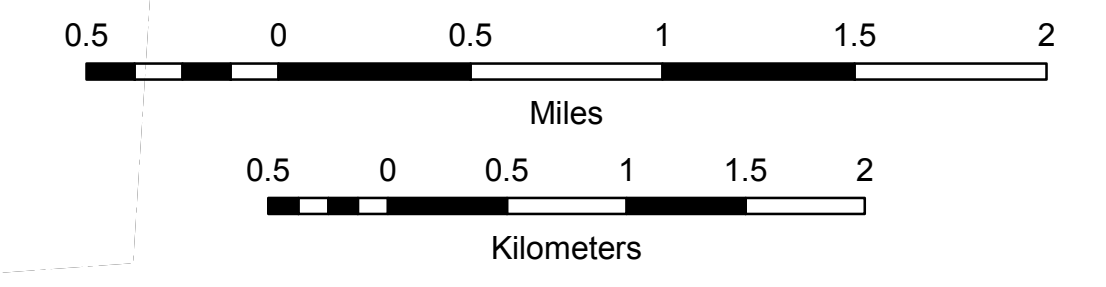
VERMONT GENERAL HIGHWAY MAP

Town of Wallingford

RUTLAND COUNTY
 Transportation District #3
 Prepared by the
 Vermont Agency of Transportation
 Division of Policy, Planning and Intermodal Development
 in cooperation with
 U.S. Department of Transportation
 Federal Highway Administration

Mileage as of February 10, 2015
 Map prepared June 09, 2015

SCALE 1:31,680

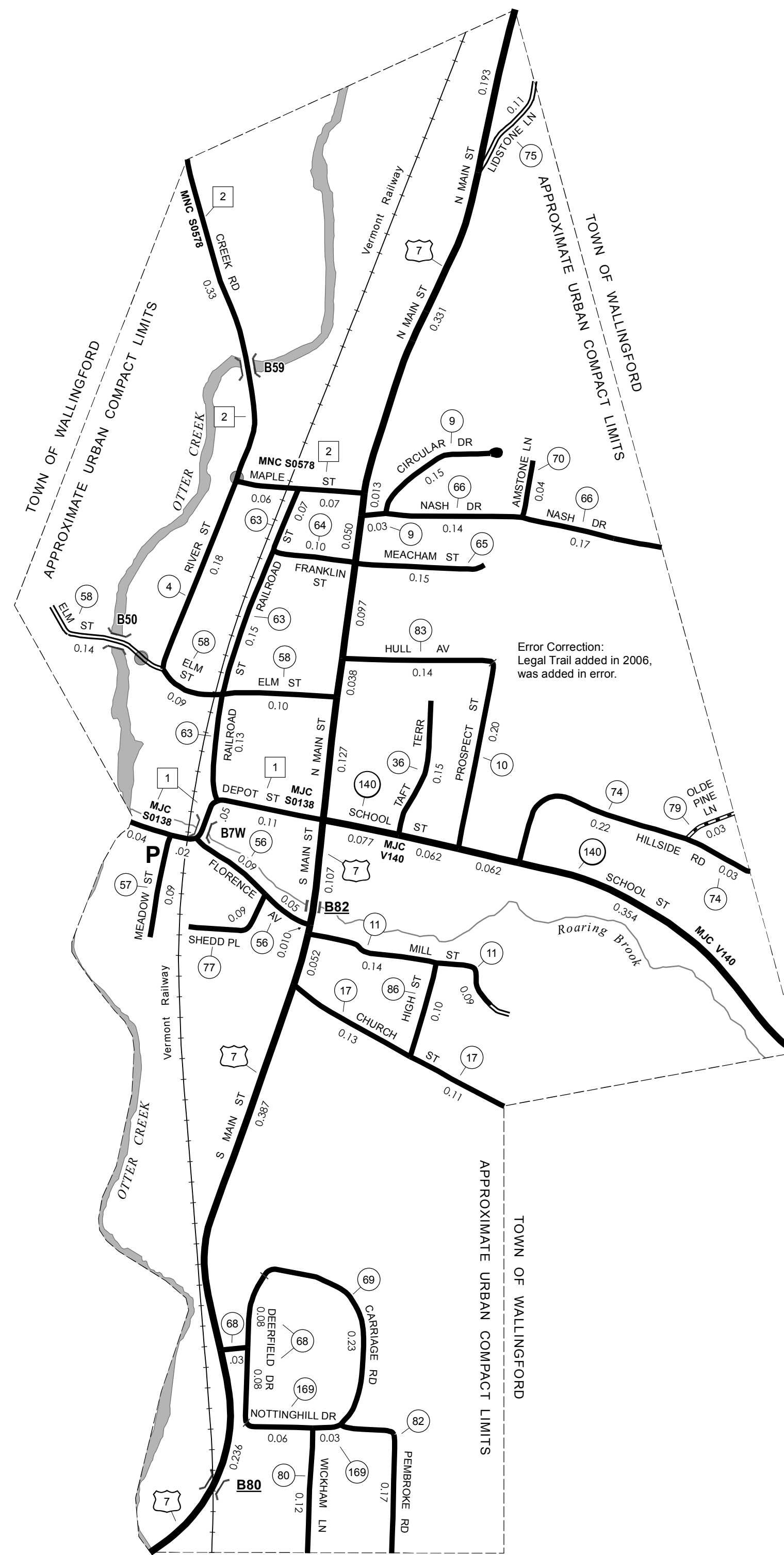


TOWN HWY. No.	LENGTH IN MILES		TOWN ROAD NAME
	CLASS 3	CLASS 4	
4	0.18		RIVER ST
9	0.15		CIRCULAR AV
9	0.03		NASH DR
10	0.20		PROSPECT ST
11	0.23		MILL ST
17	0.24		CHURCH ST
36	0.15		TAFT TERR
56	0.14		FLORENCE AV
57	0.09		MEADOW ST
58	0.33		ELM ST
63	0.35		RAILROAD ST
64	0.10		FRANKLIN ST
65	0.15		MEACHAM ST
66	0.31		NASH DR
68	0.03		TH 68
68	0.16		DEERFIELD DR
69	0.23		CARRIAGE RD
70	0.04		AMSTONE LN
74	0.25		HILLSIDE RD
75	0.11		LIDSTONE LN
77	0.09		SHEDD PL
79	0.03		OLDE PINE LN
80	0.12		WICKHAM LN
82	0.17		PEMBROKE RD
83	0.14		HULL AV
86	0.10		HIGH ST
169	0.09		NOTTINGHILL DR
TOTAL	4.21	0.00	

MILEAGE SUMMARY

CLASS 2			
TH-1	0.220		
TH-2	0.460		
TOTAL CLASS 2		0.680	
CLASS 3			
TOTAL CLASS 3		4.21	
TOTAL TOWN		4.890	
STATE HIGHWAY			
VT-140	0.555		
TOTAL STATE HIGHWAY		0.555	
US HIGHWAY			
US-7	1.641		
TOTAL US HIGHWAY		1.641	
TOTAL STATE		2.196	
TOTAL, TRAVELED HIGHWAYS, FEB. 10, 2015:			7.086

(Excludes Class 4, Legal Trail, and Unidentified Corridor Mileage)

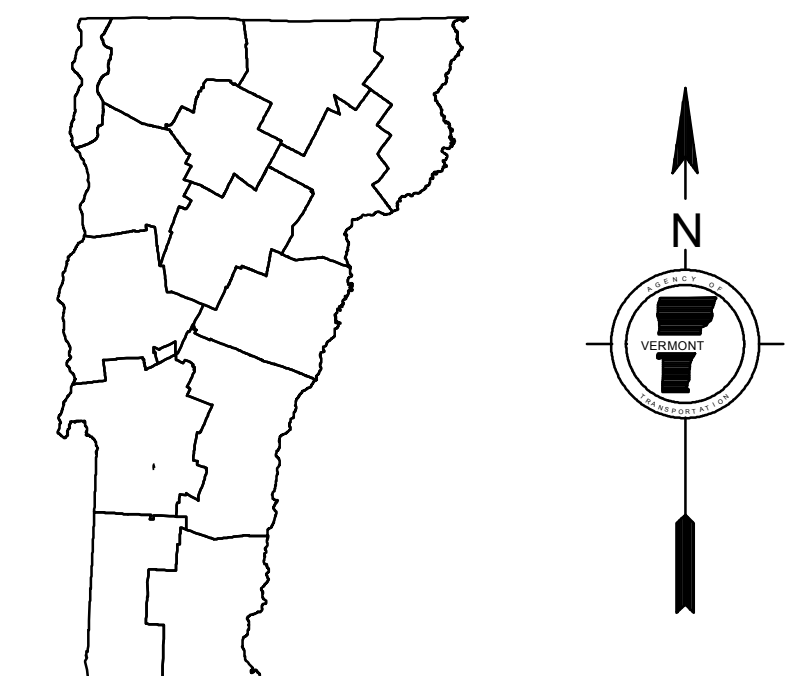


- HIGHWAYS**
- INTERSTATE
 - U.S. ROUTE
 - STATE ROUTE
 - CLASS 1
 - CLASS 2
 - CLASS 3
 - CLASS 4
 - LEGAL TRAIL
- INTERSTATE OR DIVIDED HIGHWAY
STATE - HARD SURFACE OR PAVED
TOWN - HARD SURFACE OR PAVED
GRAVEL
SOIL OR GRADED AND DRAINED EARTH
UNIMPROVED OR PRIMITIVE
IMPASSABLE OR UNTRAVELED
LEGAL TRAIL
DISCONTINUED
HIGHWAY CLASS CHANGE
RAILROAD
INACTIVE RAILROAD
NATIONAL FOREST ROAD
STATE FOREST HIGHWAY
PARK AND RIDE
- PUBLIC LAND - GREEN MOUNTAIN NATIONAL FOREST
PUBLIC LAND - STATE/MUNICIPAL
- POLITICAL SUBDIVISIONS**
- STATE BOUNDARY
 - COUNTY BOUNDARY
 - TOWN BOUNDARY
 - VILLAGE BOUNDARY
 - URBAN COMPACT BOUNDARY
- WATER BODY
STREAM OR BROOK
- BRIDGE OR CULVERT**
- BRIDGE OR CULVERT > 20'
 - BRIDGE OR CULVERT 6' - 20'
 - VOBCIT BRIDGE
 - VOBCIT CULVERT > 6'
 - STATE BRIDGE OR CULVERT IDENTIFIER
 - TOWN BRIDGE OR CULVERT IDENTIFIER
- FEDERAL CLASSIFICATION IDENTIFIER**
- FAU URBAN ARTERIAL OR COLLECTOR
 - MA MINOR ARTERIAL
 - MJC MAJOR COLLECTOR
 - MNC MINOR COLLECTOR
 - PA PRINCIPAL ARTERIAL

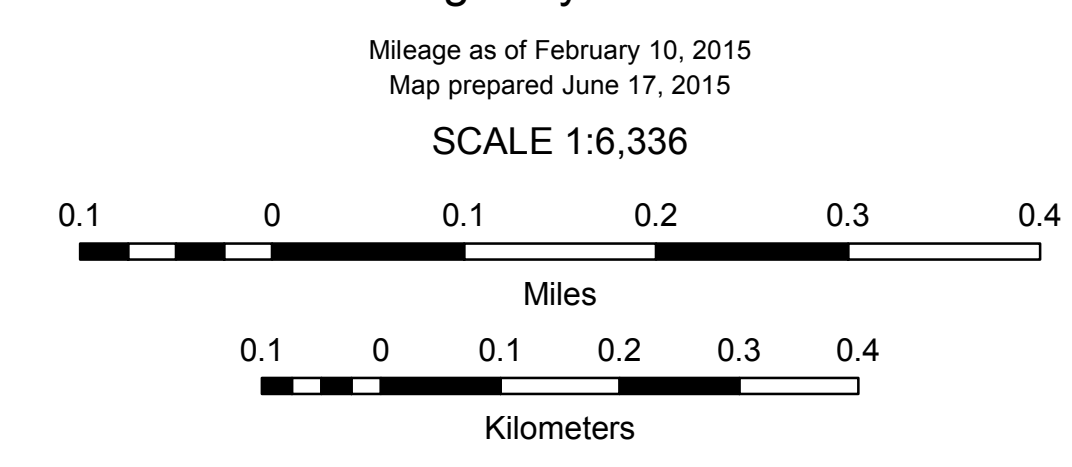
DISCLAIMER:
The untraveled highways (laid-out town highways), discontinued highways, and legal trails hereon are those of which the Agency of Transportation has record; others may exist.

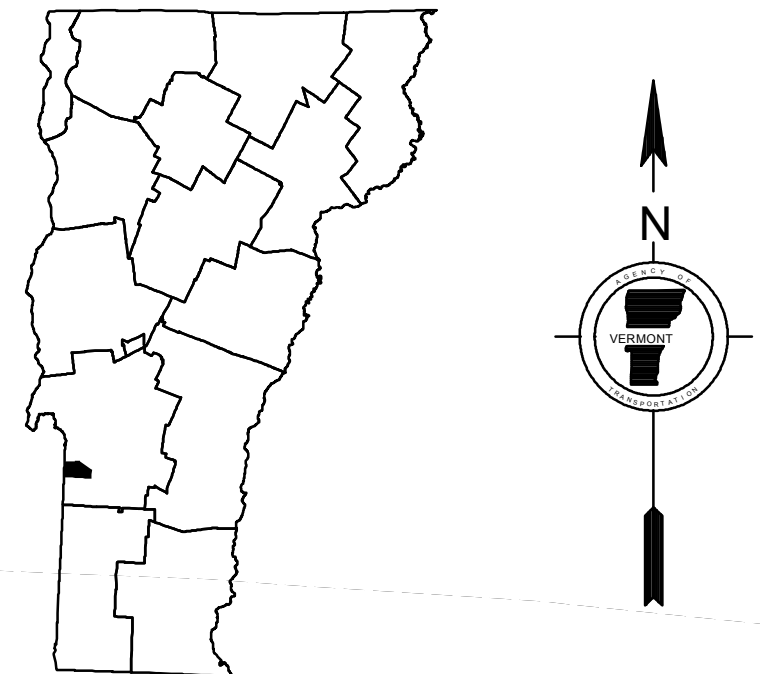
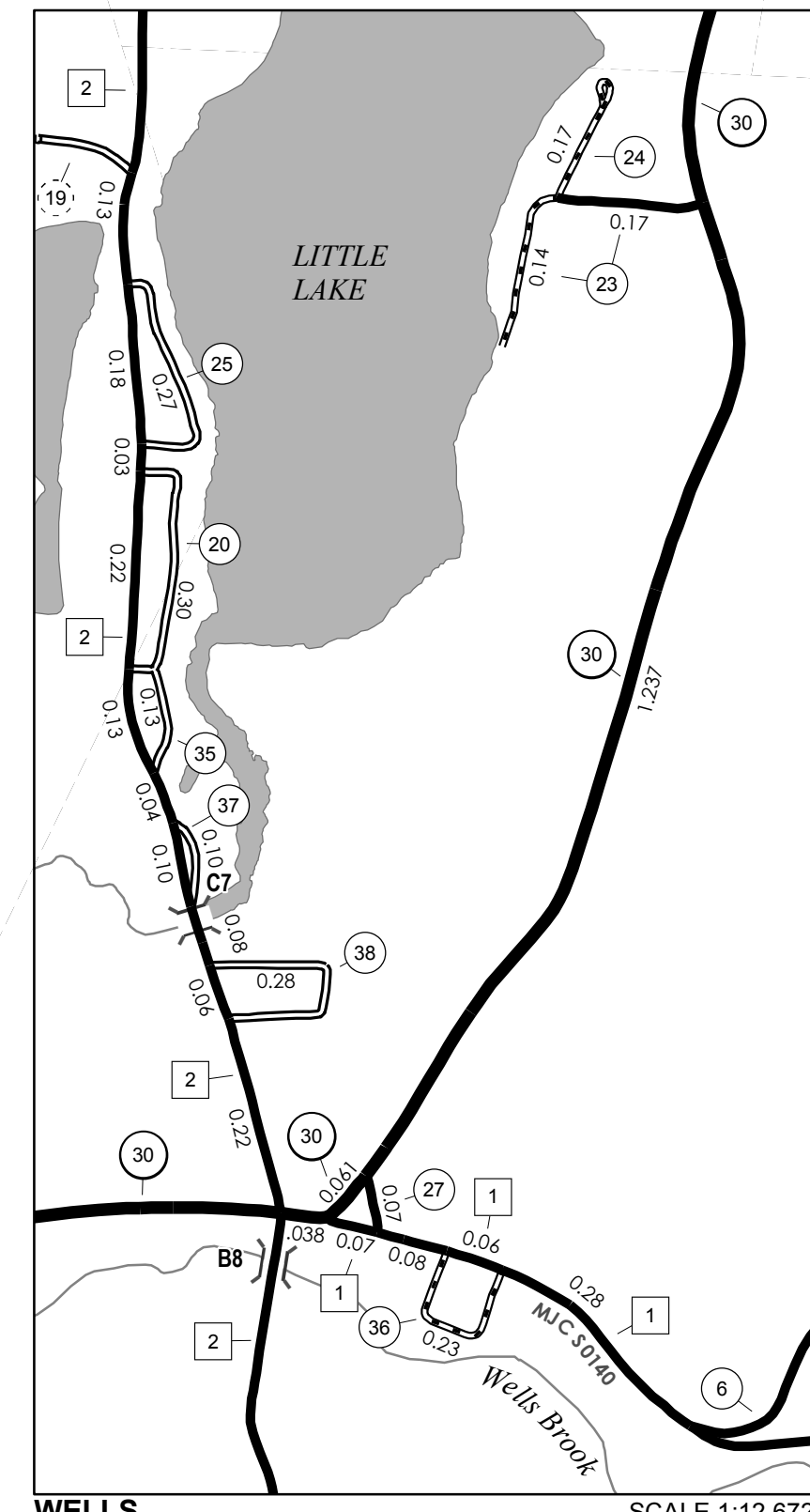
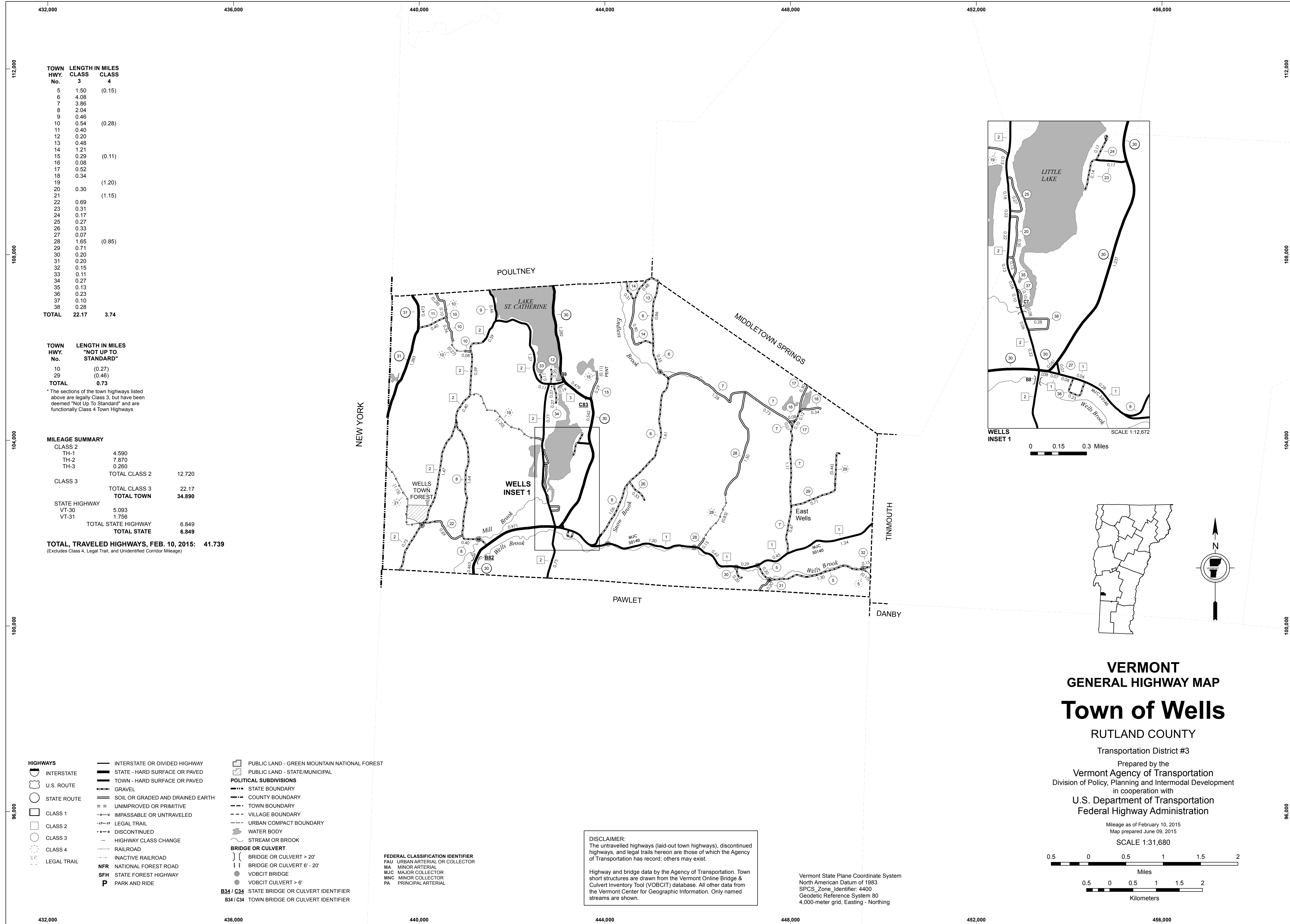
Highway and bridge data by the Agency of Transportation. Town short structures are drawn from the Vermont Online Bridge & Culvert Inventory Tool (VOBCIT) database. All other data from the Vermont Center for Geographic Information. Only named streams are shown.

Vermont State Plane Coordinate System
North American Datum of 1983
SPCS_Zone_Identifier: 4400
Geodetic Reference System 80
2,000-meter grid, Easting - Northing



VERMONT
GENERAL HIGHWAY MAP
Urban Compact of Wallingford
RUTLAND COUNTY
Transportation District #3
Prepared by the
Vermont Agency of Transportation
Division of Policy, Planning and Intermodal Development
in cooperation with
U.S. Department of Transportation
Federal Highway Administration





TOWN HWY. No.	LENGTH IN MILES CLASS 3	CLASS 4
5	1.50	(0.15)
6	4.08	
7	3.86	
8	2.04	
9	0.46	
10	0.54	(0.28)
11	0.40	
12	0.20	
13	0.48	
14	1.21	
15	0.29	(0.11)
16	0.08	
17	0.52	
18	0.34	
19		(1.20)
20	0.30	
21		(1.15)
22	0.69	
23	0.31	
24	0.17	
25	0.27	
26	0.33	
27	0.07	
28	1.65	(0.85)
29	0.71	
30	0.20	
31	0.20	
32	0.15	
33	0.11	
34	0.27	
35	0.13	
36	0.23	
37	0.10	
38	0.28	
TOTAL	22.17	3.74

TOWN HWY. No.	LENGTH IN MILES "NOT UP TO STANDARD"
10	(0.27)
29	(0.46)
TOTAL	0.73

* The sections of the town highways listed above are legally Class 3, but have been deemed "Not Up to Standard" and are functionally Class 4 Town Highways

MILEAGE SUMMARY

CLASS 2	
TH-1	4.590
TH-2	7.870
TH-3	0.260
TOTAL CLASS 2	12.720
CLASS 3	
TOTAL CLASS 3	22.17
TOTAL TOWN	34.890
STATE HIGHWAY	
VT-30	5.093
VT-31	1.756
TOTAL STATE HIGHWAY	6.849
TOTAL STATE	6.849

TOTAL, TRAVELED HIGHWAYS, FEB. 10, 2015: 41.739
(Excludes Class 4, Legal Trail, and Unidentified Corridor Mileage)

- HIGHWAYS**
- INTERSTATE
- U.S. ROUTE
- STATE ROUTE
- CLASS 1
- CLASS 2
- CLASS 3
- CLASS 4
- LEGAL TRAIL
- INTERSTATE OR DIVIDED HIGHWAY
- STATE - HARD SURFACE OR PAVED
- TOWN - HARD SURFACE OR PAVED
- GRAVEL
- SOIL OR GRADED AND DRAINED EARTH
- UNIMPROVED OR PRIMITIVE
- IMPASSABLE OR UNTRAVELED
- LEGAL TRAIL
- DISCONTINUED
- HIGHWAY CLASS CHANGE
- RAILROAD
- INACTIVE RAILROAD
- NATIONAL FOREST ROAD
- STATE FOREST HIGHWAY
- PARK AND RIDE
- PUBLIC LAND - GREEN MOUNTAIN NATIONAL FOREST
- PUBLIC LAND - STATE/MUNICIPAL
- POLITICAL SUBDIVISIONS**
- STATE BOUNDARY
- COUNTY BOUNDARY
- TOWN BOUNDARY
- VILLAGE BOUNDARY
- URBAN COMPACT BOUNDARY
- WATER BODY
- STREAM OR BROOK
- BRIDGE OR CULVERT**
- BRIDGE OR CULVERT > 20'
- BRIDGE OR CULVERT 6' - 20'
- VOBCIT BRIDGE
- VOBCIT CULVERT > 6'
- STATE BRIDGE OR CULVERT IDENTIFIER
- TOWN BRIDGE OR CULVERT IDENTIFIER
- FEDERAL CLASSIFICATION IDENTIFIER
- FAU URBAN ARTERIAL OR COLLECTOR
- MA MINOR ARTERIAL
- MJC MAJOR COLLECTOR
- MNC MINOR COLLECTOR
- PA PRINCIPAL ARTERIAL

DISCLAIMER:
The untraveled highways (laid-out town highways), discontinued highways, and legal trails hereon are those of which the Agency of Transportation has record; others may exist.

Highway and bridge data by the Agency of Transportation. Town short structures are drawn from the Vermont Online Bridge & Culvert Inventory Tool (VOBCIT) database. All other data from the Vermont Center for Geographic Information. Only named streams are shown.

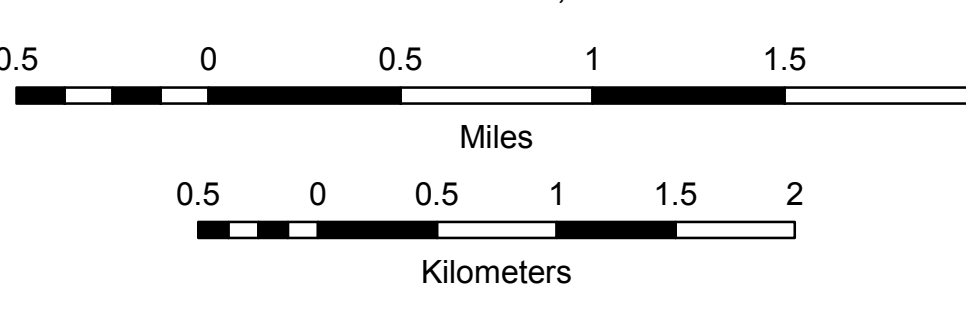
Vermont State Plane Coordinate System
North American Datum of 1983
SPCS_Zone_Identifier: 4400
Geodetic Reference System 80
4,000-meter grid, Easting - Northing

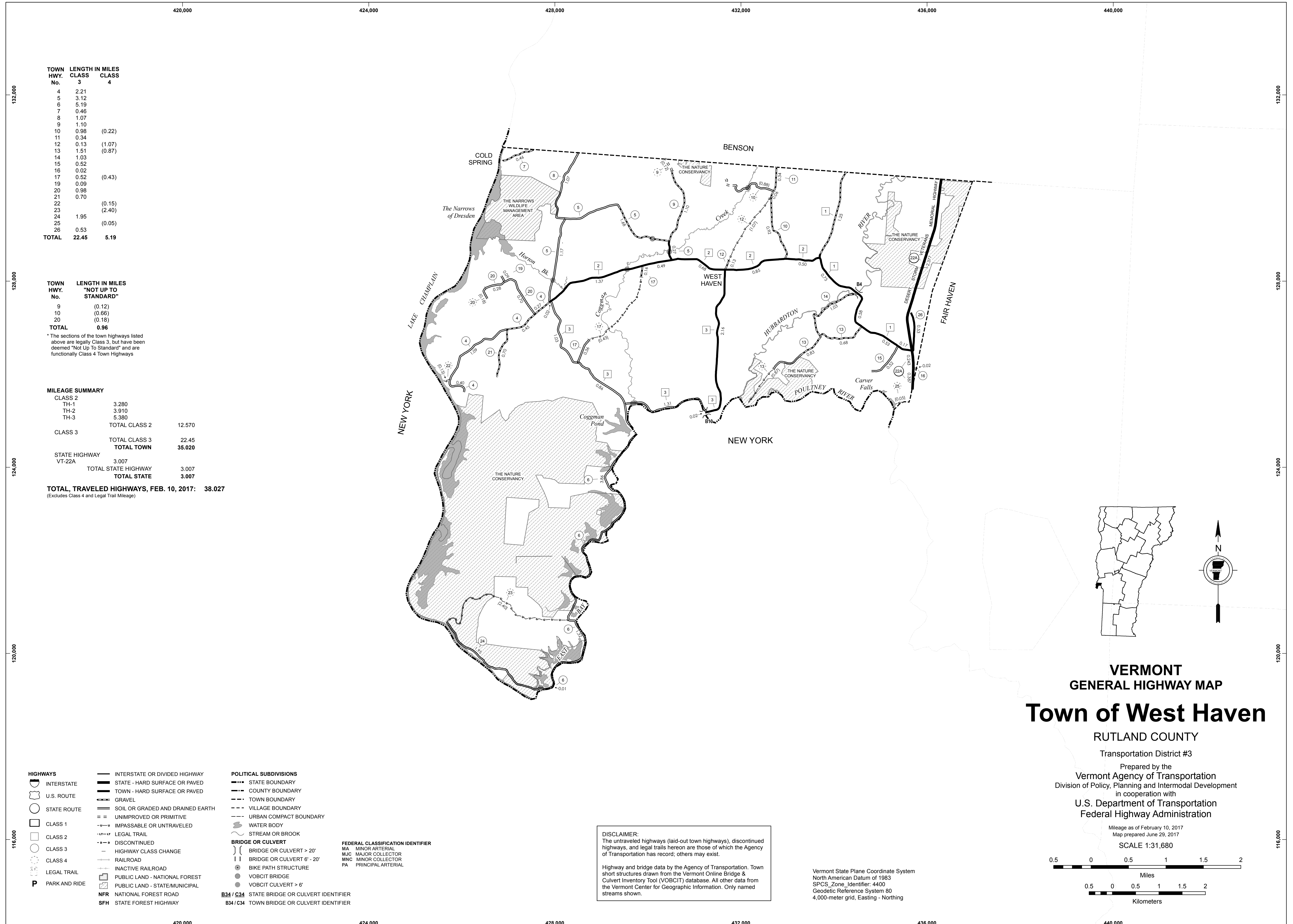
**VERMONT
GENERAL HIGHWAY MAP
Town of Wells**

RUTLAND COUNTY
Transportation District #3

Prepared by the
Vermont Agency of Transportation
Division of Policy, Planning and Intermodal Development
in cooperation with
U.S. Department of Transportation
Federal Highway Administration

Mileage as of February 10, 2015
Map prepared June 09, 2015
SCALE 1:31,680





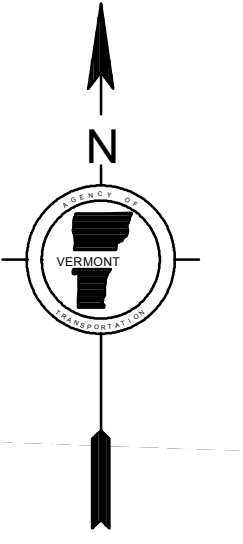
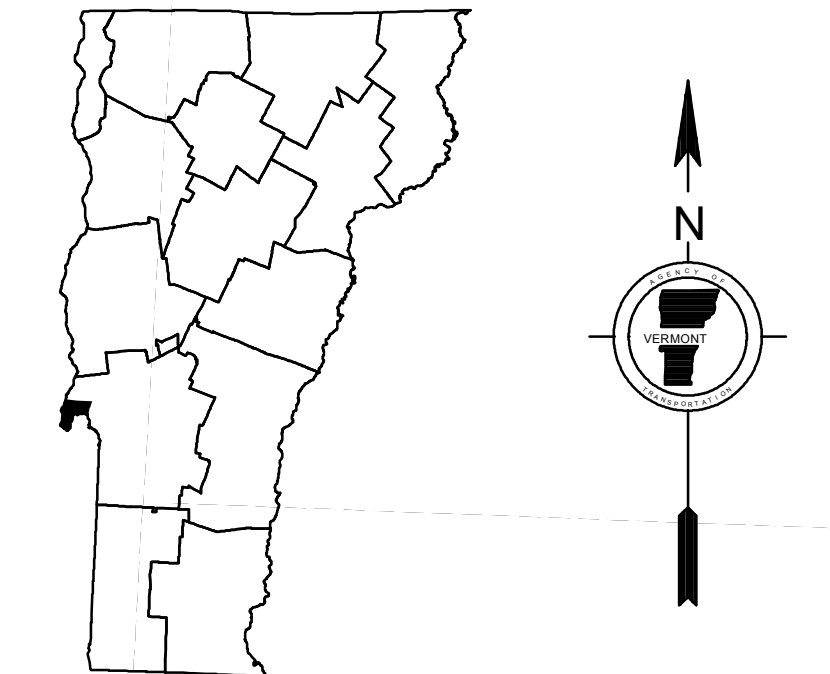
TOWN HWY. No.	LENGTH IN MILES CLASS 3	LENGTH IN MILES CLASS 4
4	2.21	
5	3.12	
6	5.19	
7	0.46	
8	1.07	
9	1.10	
10	0.98	(0.22)
11	0.34	
12	0.13	(1.07)
13	1.51	(0.87)
14	1.03	
15	0.52	
16	0.02	
17	0.52	(0.43)
19	0.09	
20	0.98	
21	0.70	
22		(0.15)
23		(2.40)
24	1.95	
25		(0.05)
26	0.53	
TOTAL	22.45	5.19

TOWN HWY. No.	LENGTH IN MILES "NOT UP TO STANDARD"
9	(0.12)
10	(0.66)
20	(0.18)
TOTAL	0.96

* The sections of the town highways listed above are legally Class 3, but have been deemed "Not Up To Standard" and are functionally Class 4 Town Highways

MILEAGE SUMMARY		
CLASS 2		
TH-1	3.280	
TH-2	3.910	
TH-3	5.380	
TOTAL CLASS 2	12.570	
CLASS 3		
TOTAL CLASS 3	22.45	
TOTAL TOWN	35.020	
STATE HIGHWAY		
VT-22A	3.007	
TOTAL STATE HIGHWAY	3.007	
TOTAL STATE	3.007	

TOTAL TRAVELED HIGHWAYS, FEB. 10, 2017: 38.027
(Excludes Class 4 and Legal Trail Mileage)



VERMONT GENERAL HIGHWAY MAP Town of West Haven

RUTLAND COUNTY

Transportation District #3

Prepared by the
Vermont Agency of Transportation
Division of Policy, Planning and Intermodal Development
in cooperation with

U.S. Department of Transportation
Federal Highway Administration

Mileage as of February 10, 2017
Map prepared June 29, 2017

SCALE 1:31,680



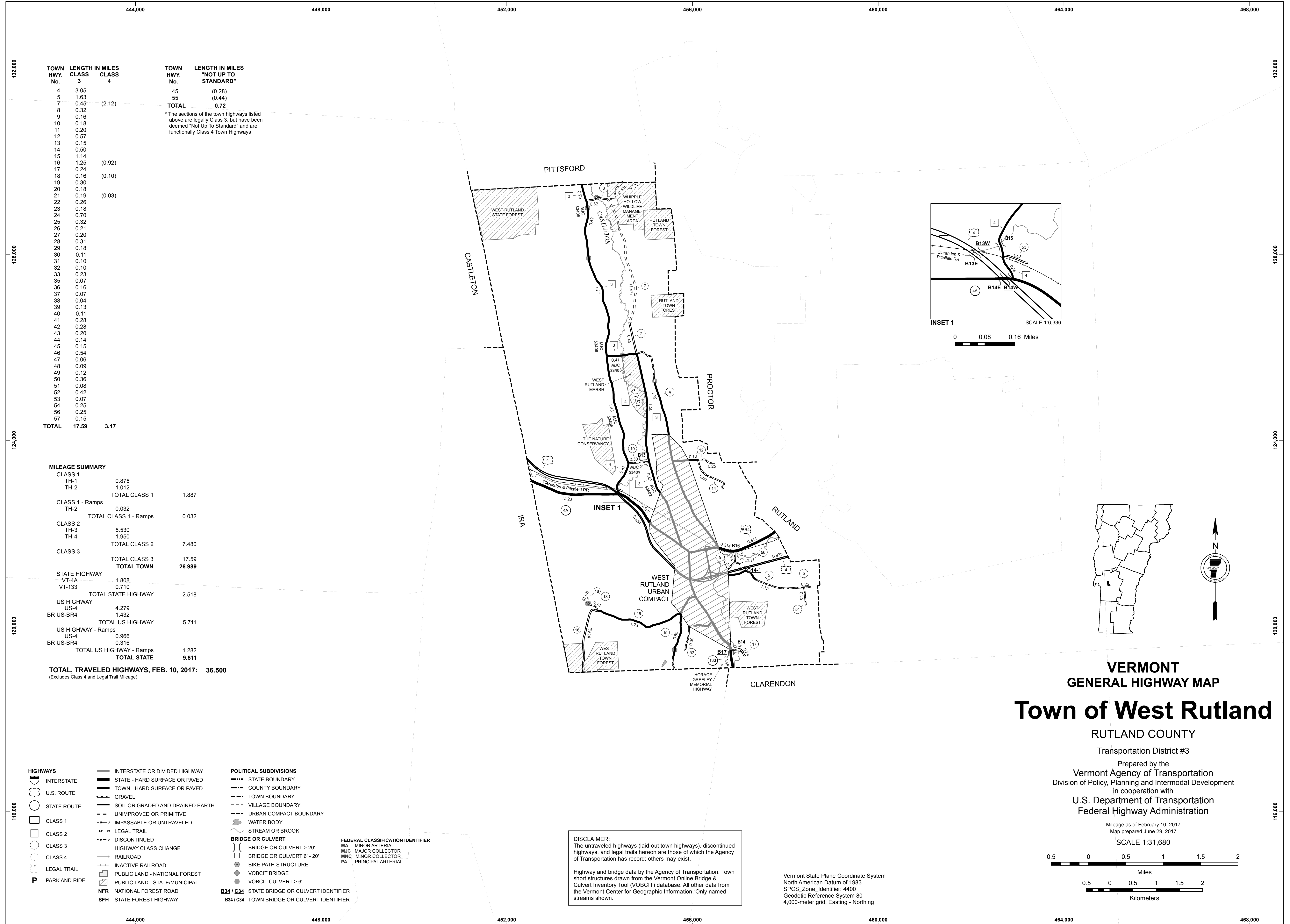
- HIGHWAYS**
 - INTERSTATE
 - U.S. ROUTE
 - STATE ROUTE
 - CLASS 1
 - CLASS 2
 - CLASS 3
 - CLASS 4
 - LEGAL TRAIL
 - PARK AND RIDE
 - INTERSTATE OR DIVIDED HIGHWAY
 - STATE - HARD SURFACE OR PAVED
 - TOWN - HARD SURFACE OR PAVED
 - GRAVEL
 - SOIL OR GRADED AND DRAINED EARTH
 - UNIMPROVED OR PRIMITIVE
 - IMPASSABLE OR UNTRAVELED
 - LEGAL TRAIL
 - DISCONTINUED
 - HIGHWAY CLASS CHANGE
 - RAILROAD
 - INACTIVE RAILROAD
 - PUBLIC LAND - NATIONAL FOREST
 - PUBLIC LAND - STATE/MUNICIPAL
 - NFR NATIONAL FOREST ROAD
 - SFH STATE FOREST HIGHWAY

- POLITICAL SUBDIVISIONS**
 - STATE BOUNDARY
 - COUNTY BOUNDARY
 - TOWN BOUNDARY
 - VILLAGE BOUNDARY
 - URBAN COMPACT BOUNDARY
 - WATER BODY
 - STREAM OR BROOK
- BRIDGE OR CULVERT**
 - BRIDGE OR CULVERT > 20'
 - BRIDGE OR CULVERT 6' - 20'
 - BIKE PATH STRUCTURE
 - VOBCIT BRIDGE
 - VOBCIT CULVERT > 6'
- FEDERAL CLASSIFICATION IDENTIFIER**
 - MA MINOR ARTERIAL
 - MJC MAJOR COLLECTOR
 - MNC MINOR COLLECTOR
 - PA PRINCIPAL ARTERIAL
- B34 / C34 STATE BRIDGE OR CULVERT IDENTIFIER**
- B34 / C34 TOWN BRIDGE OR CULVERT IDENTIFIER**

DISCLAIMER:
The untraveled highways (laid-out town highways), discontinued highways, and legal trails herein are those of which the Agency of Transportation has record; others may exist.

Highway and bridge data by the Agency of Transportation. Town short structures drawn from the Vermont Online Bridge & Culvert Inventory Tool (VOBCIT) database. All other data from the Vermont Center for Geographic Information. Only named streams shown.

Vermont State Plane Coordinate System
North American Datum of 1983
SPCS_Zone_Identifier: 4400
Geodetic Reference System 80
4,000-meter grid, Easting - Northing



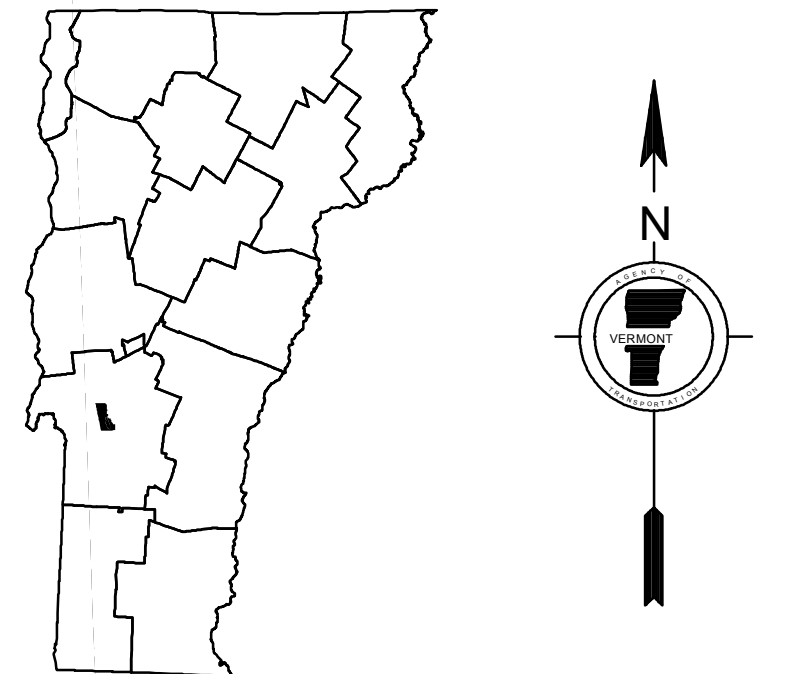
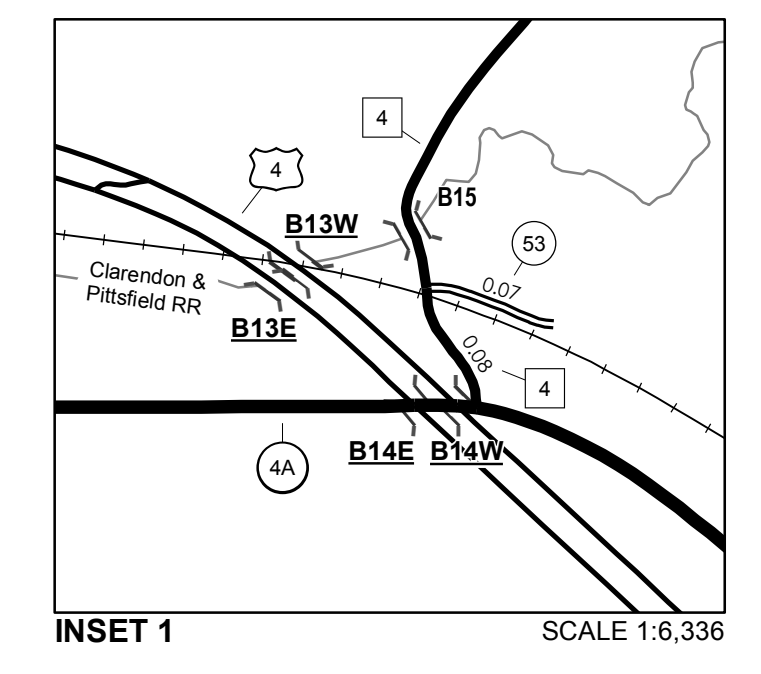
TOWN HWY. No.	LENGTH IN MILES CLASS 3	LENGTH IN MILES CLASS 4	TOWN HWY. No.	LENGTH IN MILES "NOT UP TO STANDARD"
4	3.05		45	(0.28)
5	1.63		55	(0.44)
7	0.45	(2.12)		
8	0.32			
9	0.16			
10	0.18			
11	0.20			
12	0.57			
13	0.15			
14	0.50			
15	1.14			
16	1.25	(0.92)		
17	0.24			
18	0.16	(0.10)		
19	0.30			
20	0.18			
21	0.19	(0.03)		
22	0.26			
23	0.18			
24	0.70			
25	0.32			
26	0.21			
27	0.20			
28	0.31			
29	0.18			
30	0.11			
31	0.10			
32	0.10			
33	0.23			
35	0.07			
36	0.16			
37	0.07			
38	0.04			
39	0.13			
40	0.11			
41	0.28			
42	0.28			
43	0.20			
44	0.14			
45	0.15			
46	0.54			
47	0.06			
48	0.09			
49	0.12			
50	0.36			
51	0.08			
52	0.42			
53	0.07			
54	0.25			
56	0.25			
57	0.15			
TOTAL	17.59	3.17		

*The sections of the town highways listed above are legally Class 3, but have been deemed "Not Up To Standard" and are functionally Class 4 Town Highways

MILEAGE SUMMARY

CLASS 1			
TH-1	0.875		
TH-2	1.012		
TOTAL CLASS 1		1.887	
CLASS 1 - Ramps			
TH-2	0.032		
TOTAL CLASS 1 - Ramps		0.032	
CLASS 2			
TH-3	5.530		
TH-4	1.950		
TOTAL CLASS 2		7.480	
CLASS 3			
TOTAL CLASS 3		17.59	
TOTAL TOWN		26.989	
STATE HIGHWAY			
VT-4A	1.808		
VT-133	0.710		
TOTAL STATE HIGHWAY		2.518	
US HIGHWAY			
US-4	4.279		
BR US-BR4	1.432		
TOTAL US HIGHWAY		5.711	
US HIGHWAY - Ramps			
US-4	0.966		
BR US-BR4	0.316		
TOTAL US HIGHWAY - Ramps		1.282	
TOTAL STATE		9.511	

TOTAL, TRAVELED HIGHWAYS, FEB. 10, 2017: 36.500
(Excludes Class 4 and Legal Trail Mileage)



VERMONT
GENERAL HIGHWAY MAP
Town of West Rutland

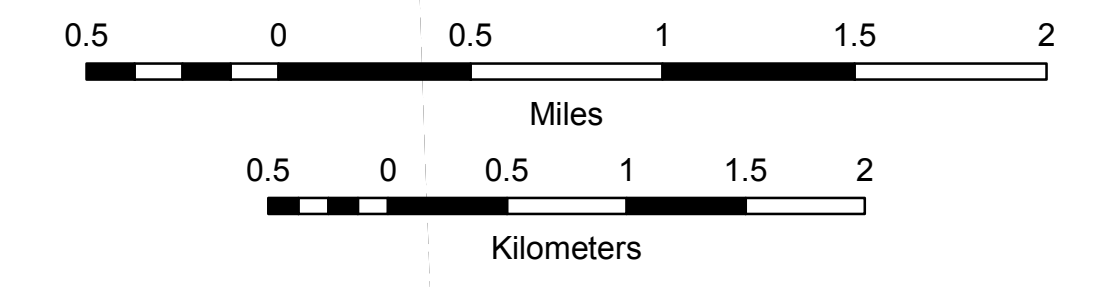
RUTLAND COUNTY

Transportation District #3

Prepared by the
Vermont Agency of Transportation
Division of Policy, Planning and Intermodal Development
in cooperation with
U.S. Department of Transportation
Federal Highway Administration

Mileage as of February 10, 2017
Map prepared June 29, 2017

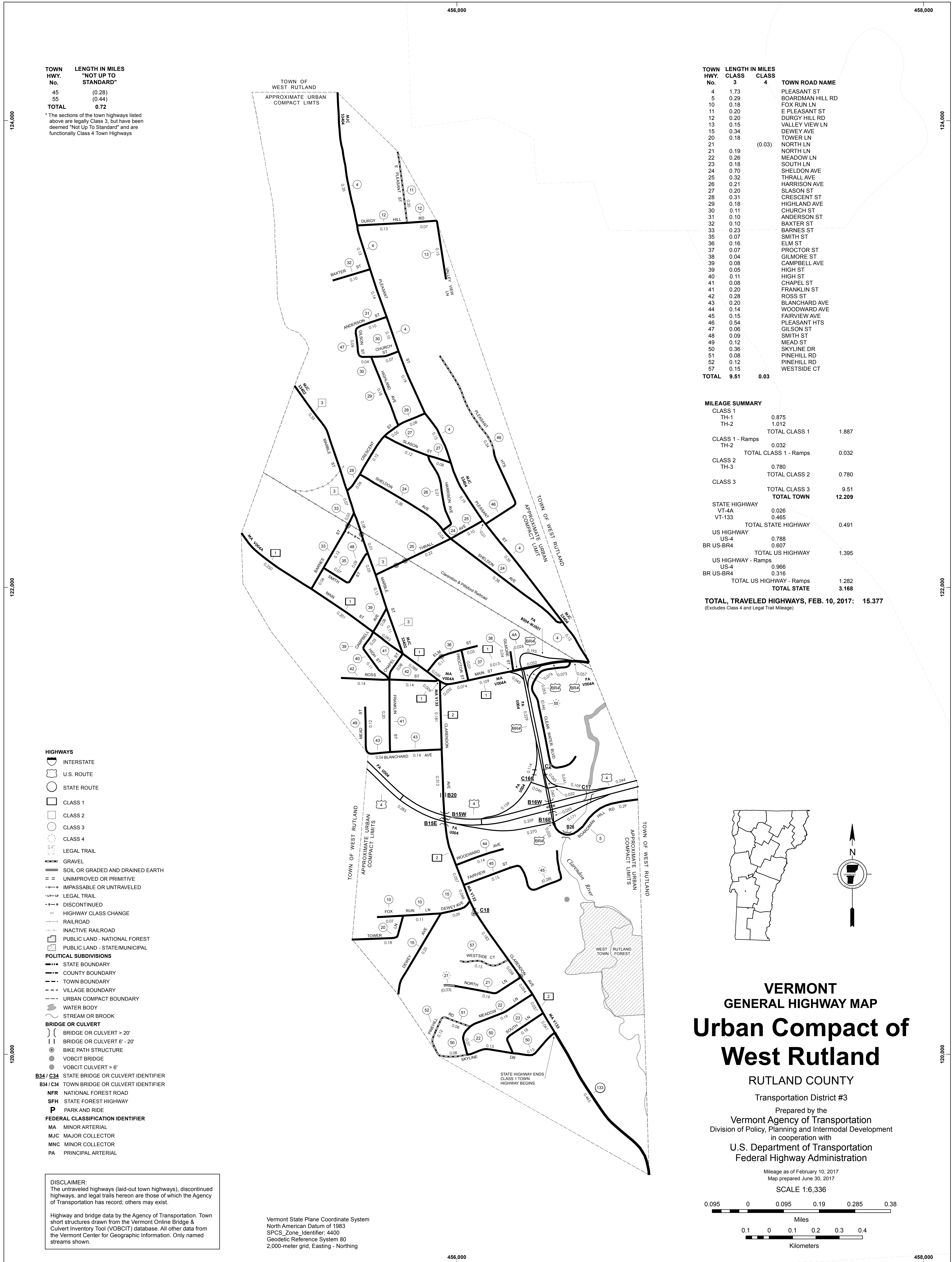
SCALE 1:31,680



DISCLAIMER:
The untraveled highways (laid-out town highways), discontinued highways, and legal trails hereon are those of which the Agency of Transportation has record; others may exist.

Highway and bridge data by the Agency of Transportation. Town short structures drawn from the Vermont Online Bridge & Culvert Inventory Tool (VOBCIT) database. All other data from the Vermont Center for Geographic Information. Only named streams shown.

Vermont State Plane Coordinate System
North American Datum of 1983
SPCS_Zone_Identifier: 4400
Geodetic Reference System 80
4,000-meter grid, Easting - Northing



TOWN HWY. No.	LENGTH IN MILES "NOT UP TO STANDARD"
45	(0.28)
55	(0.44)
TOTAL	0.72

* The sections of the town highways listed above are legally Class 3, but have been deemed "Not Up To Standard" and are functionally Class 4 Town Highways

TOWN HWY. No.	LENGTH IN MILES CLASS 3	LENGTH IN MILES CLASS 4	TOWN ROAD NAME
4	1.73		PLEASANT ST
5	0.29		BOARDMAN HILL RD
10	0.18		FOX RUN LN
11	0.20		E PLEASANT ST
12	0.20		DURGY HILL RD
13	0.15		VALLEY VIEW LN
15	0.34		DEWEY AVE
20	0.18		TOWER LN
21		(0.03)	NORTH LN
21	0.19		NORTH LN
22	0.26		MEADOW LN
23	0.18		SOUTH LN
24	0.70		SHELDON AVE
25	0.32		THRALL AVE
26	0.21		HARRISON AVE
27	0.20		SLASON ST
28	0.31		CRESCENT ST
29	0.18		HIGHLAND AVE
30	0.11		CHURCH ST
31	0.10		ANDERSON ST
32	0.10		BAXTER ST
33	0.23		BARNES ST
35	0.07		SMITH ST
36	0.16		ELM ST
37	0.07		PROCTOR ST
38	0.04		GILMORE ST
39	0.08		CAMPBELL AVE
39	0.05		HIGH ST
40	0.11		HIGH ST
41	0.08		CHAPEL ST
41	0.20		FRANKLIN ST
42	0.28		ROSS ST
43	0.20		BLANCHARD AVE
44	0.14		WOODWARD AVE
45	0.15		FAIRVIEW AVE
46	0.54		PLEASANT HTS
47	0.06		GILSON ST
48	0.09		SMITH ST
49	0.12		MEAD ST
50	0.36		SKYLINE DR
51	0.08		PINEHILL RD
52	0.12		PINEHILL RD
57	0.15		WESTSIDE CT
TOTAL	9.51	0.03	

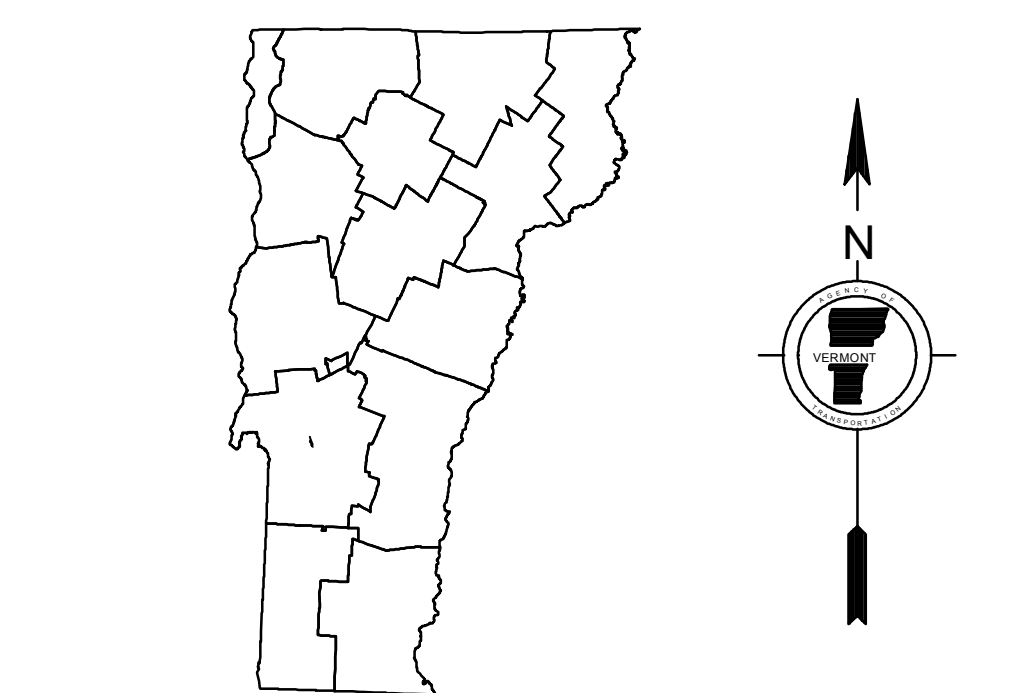
MILEAGE SUMMARY			
CLASS 1			
TH-1	0.875		
TH-2	1.012		
		TOTAL CLASS 1	1.887
CLASS 1 - Ramps			
TH-2	0.032		
		TOTAL CLASS 1 - Ramps	0.032
CLASS 2			
TH-3	0.780		
		TOTAL CLASS 2	0.780
CLASS 3			
		TOTAL CLASS 3	9.51
		TOTAL TOWN	12.209
STATE HIGHWAY			
VT-4A	0.026		
VT-133	0.465		
		TOTAL STATE HIGHWAY	0.491
US HIGHWAY			
US-4	0.788		
BR US-BR4	0.607		
		TOTAL US HIGHWAY	1.395
US HIGHWAY - Ramps			
US-4	0.966		
BR US-BR4	0.316		
		TOTAL US HIGHWAY - Ramps	1.282
		TOTAL STATE	3.168
TOTAL, TRAVELED HIGHWAYS, FEB. 10, 2017:			15.377
<small>(Excludes Class 4 and Legal Trail Mileage)</small>			

- HIGHWAYS**
- INTERSTATE
 - U.S. ROUTE
 - STATE ROUTE
 - CLASS 1
 - CLASS 2
 - CLASS 3
 - CLASS 4
 - LEGAL TRAIL
 - GRAVEL
 - SOIL OR GRADED AND DRAINED EARTH
 - UNIMPROVED OR PRIMITIVE
 - IMPASSABLE OR UNTRAVELED
 - LEGAL TRAIL
 - DISCONTINUED
 - HIGHWAY CLASS CHANGE
 - RAILROAD
 - INACTIVE RAILROAD
 - PUBLIC LAND - NATIONAL FOREST
 - PUBLIC LAND - STATE/MUNICIPAL
- POLITICAL SUBDIVISIONS**
- STATE BOUNDARY
 - COUNTY BOUNDARY
 - TOWN BOUNDARY
 - VILLAGE BOUNDARY
 - URBAN COMPACT BOUNDARY
 - WATER BODY
 - STREAM OR BROOK
- BRIDGE OR CULVERT**
- BRIDGE OR CULVERT > 20'
 - BRIDGE OR CULVERT 6' - 20'
 - BIKE PATH STRUCTURE
 - VOBCIT BRIDGE
 - VOBCIT CULVERT > 6'
- B34 / C34 STATE BRIDGE OR CULVERT IDENTIFIER**
- B34 / C34 TOWN BRIDGE OR CULVERT IDENTIFIER**
- NFR NATIONAL FOREST ROAD
 - SFH STATE FOREST HIGHWAY
 - P PARK AND RIDE
- FEDERAL CLASSIFICATION IDENTIFIER**
- MA MINOR ARTERIAL
 - MJC MAJOR COLLECTOR
 - MNC MINOR COLLECTOR
 - PA PRINCIPAL ARTERIAL

DISCLAIMER:
The untraveled highways (laid-out town highways), discontinued highways, and legal trails hereon are those of which the Agency of Transportation has record; others may exist.

Highway and bridge data by the Agency of Transportation. Town short structures drawn from the Vermont Online Bridge & Culvert Inventory Tool (VOBCIT) database. All other data from the Vermont Center for Geographic Information. Only named streams shown.

Vermont State Plane Coordinate System
North American Datum of 1983
SPCS_Zone_Identifier: 4400
Geodetic Reference System 80
2,000-meter grid, Easting - Northing



VERMONT
GENERAL HIGHWAY MAP
Urban Compact of
West Rutland
RUTLAND COUNTY
Transportation District #3
Prepared by the
Vermont Agency of Transportation
Division of Policy, Planning and Intermodal Development
in cooperation with
U.S. Department of Transportation
Federal Highway Administration

