

TOWN HWY. No.	LENGTH IN MILES CLASS 3	LENGTH IN MILES CLASS 4
5		(1.00)
6		(0.55)
7		(1.50)
8	0.90	(1.00)
9		(0.74)
10	2.28	
11	5.44	
12	1.55	
13	0.20	
14	3.65	
15		(0.55)
16		(1.55)
17	0.75	(0.48)
18	0.80	(1.60)
19	1.47	(1.38)
20	0.32	(0.08)
21	2.10	
22		(0.84)
23	0.03	(1.00)
24		(0.90)
25	0.88	(0.62)
26	1.32	
27	1.53	
28	0.45	
29		(0.15)
30	0.25	
31	0.06	
32	0.73	(0.92)
33	0.27	(0.76)
34	1.60	
35	1.55	
36	0.25	(0.45)
37	0.20	
38	0.33	
39		(1.10)
40	1.10	
41	0.10	
42	0.16	
44	0.29	
45		(0.80)
46		(0.20)
TOTAL	30.56	18.17

LEGAL TRAIL No.	LENGTH IN MILES LEGAL TRAIL
1	(0.05)
2	(0.67)
3	(0.47)
4	(0.06)
TOTAL	1.25

TOWN HWY. No.	LENGTH IN MILES "NOT UP TO STANDARD"
23	(0.05)
TOTAL	0.05

* The sections of the town highways listed above are legally Class 3, but have been deemed "Not Up To Standard" and are functionally Class 4 Town Highways.

MILEAGE SUMMARY	
CLASS 2	
TH-1	6.570
TH-2	4.440
TH-3	5.030
TOTAL CLASS 2	16.040
CLASS 3	
TOTAL CLASS 3	30.56
TOTAL TOWN	46.600
STATE HIGHWAY VT-14	6.722
TOTAL STATE HIGHWAY	6.722
TOTAL STATE	6.722

TOTAL, TRAVELED HIGHWAYS, FEB. 10, 2018: 53.322
(Excludes Class 4 and Legal Trail Mileage)

- HIGHWAYS**
- INTERSTATE
- U.S. ROUTE
- STATE ROUTE
- CLASS 1
- CLASS 2
- CLASS 3
- CLASS 4
- LEGAL TRAIL
- PARK AND RIDE
- INTERSTATE OR DIVIDED HIGHWAY
- STATE - HARD SURFACE OR PAVED
- TOWN - HARD SURFACE OR PAVED
- GRAVEL
- SOIL OR GRADED AND DRAINED EARTH
- UNIMPROVED OR PRIMITIVE
- IMPASSABLE OR UNTRAVELED
- LEGAL TRAIL
- DISCONTINUED
- HIGHWAY CLASS CHANGE
- RAILROAD
- INACTIVE RAILROAD
- PUBLIC LAND - NATIONAL FOREST
- PUBLIC LAND - STATE/MUNICIPAL
- NFR NATIONAL FOREST ROAD
- SFH STATE FOREST HIGHWAY

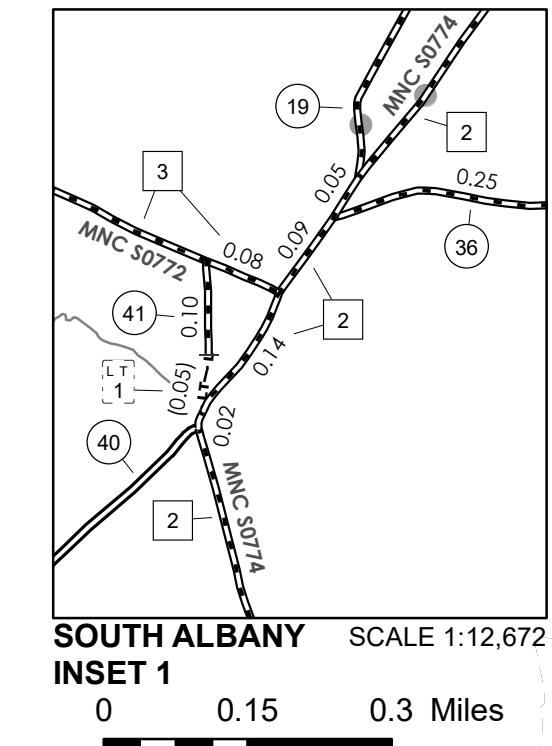
- POLITICAL SUBDIVISIONS**
- STATE BOUNDARY
- COUNTY BOUNDARY
- TOWN BOUNDARY
- VILLAGE BOUNDARY
- URBAN COMPACT BOUNDARY
- WATER BODY
- STREAM OR BROOK
- BRIDGE OR CULVERT**
- BRIDGE OR CULVERT > 20'
- BRIDGE OR CULVERT 6' - 20'
- BIKE PATH STRUCTURE
- VT CULVERTS BRIDGE
- VT CULVERTS CULVERT > 6'
- B34 / C34 STATE BRIDGE OR CULVERT IDENTIFIER
- B34 / C34 TOWN BRIDGE OR CULVERT IDENTIFIER

- FEDERAL CLASSIFICATION IDENTIFIER**
- MA MINOR ARTERIAL
- MJC MAJOR COLLECTOR
- MNC MINOR COLLECTOR
- PA PRINCIPAL ARTERIAL

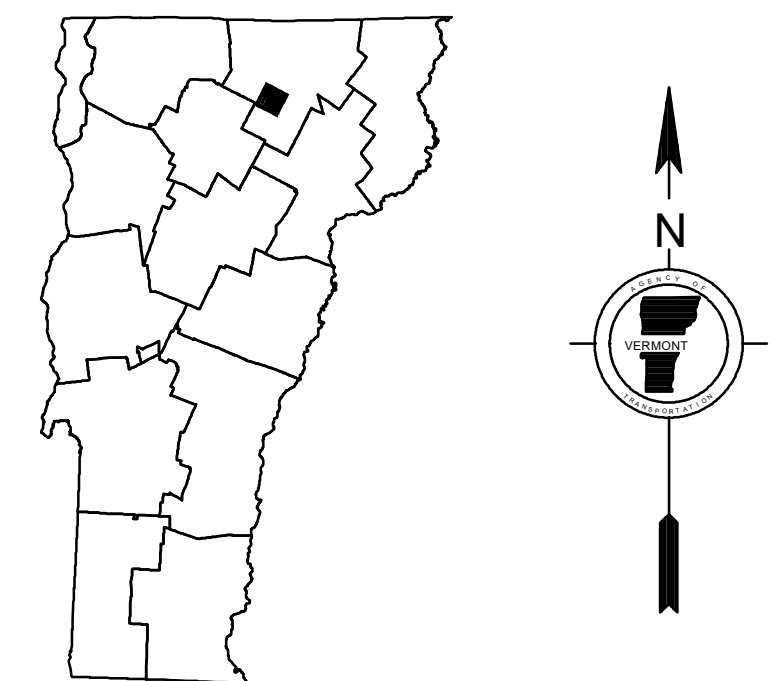
Vermont State Plane Coordinate System
North American Datum of 1983
SPCS_Zone_Identifier: 4400
Geodetic Reference System 80
4,000-meter grid, Easting - Northing

DISCLAIMER:
The untraveled highways (laid-out town highways), discontinued highways, and legal trails hereon are those of which the Agency of Transportation has record; others may exist.

Highway and bridge data by the Agency of Transportation. Town short structures drawn from the VTCULVERTS (formerly VOBICIT) online database. All other data from the Vermont Center for Geographic Information. Only named streams shown.



SOUTH ALBANY INSET 1
SCALE 1:12,672
0 0.15 0.3 Miles



VERMONT GENERAL HIGHWAY MAP
Town of Albany

ORLEANS COUNTY
Transportation District #9

Prepared by the
Vermont Agency of Transportation
Division of Policy, Planning and Intermodal Development
in cooperation with
U.S. Department of Transportation
Federal Highway Administration

Mileage as of February 10, 2018
Map prepared July 27, 2018

SCALE 1:31,680



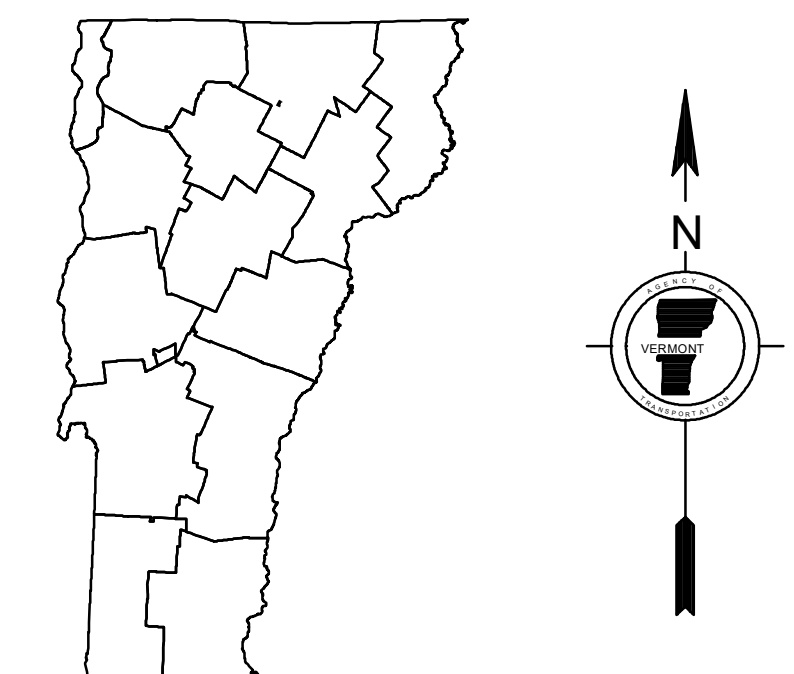
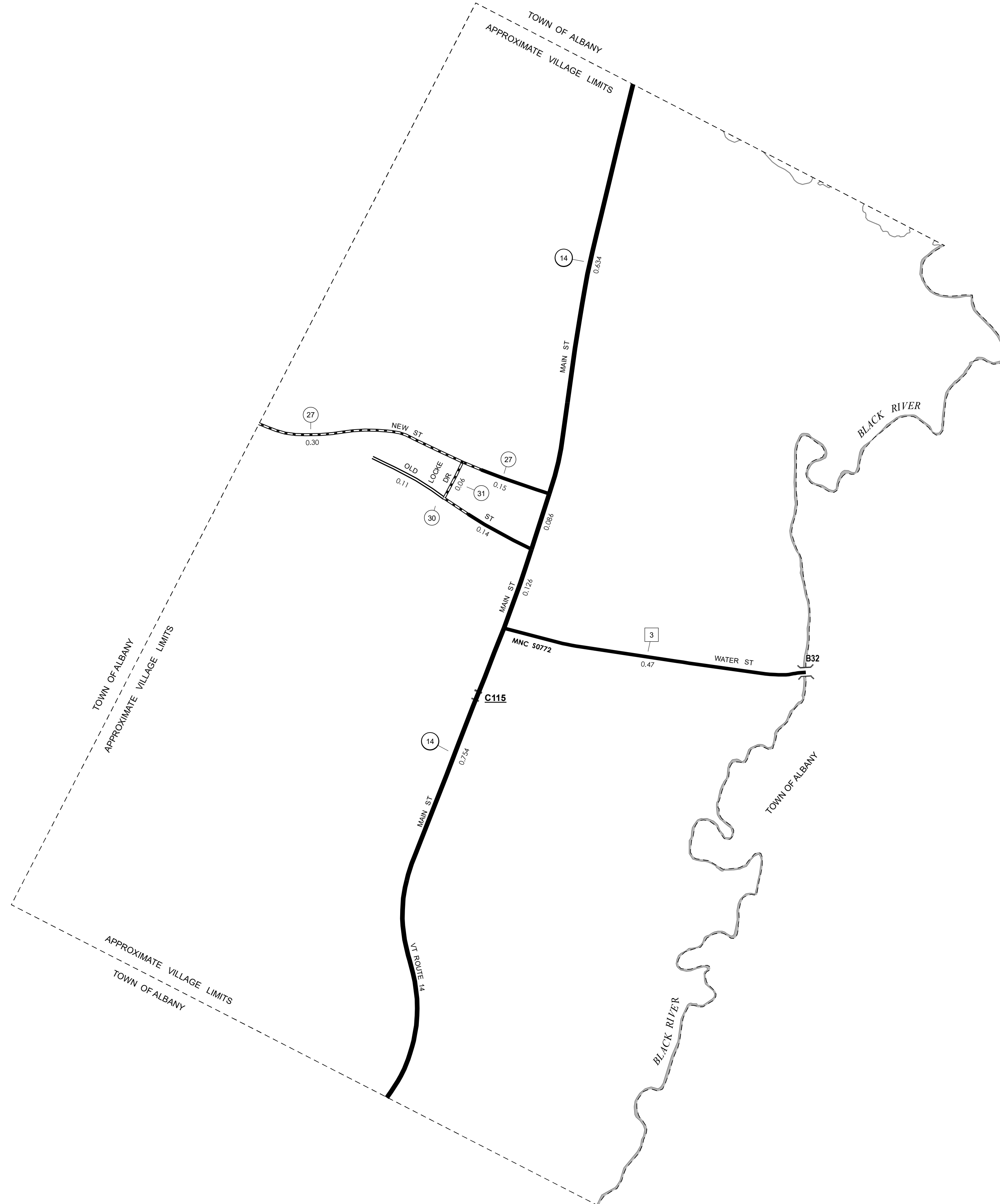
TOWN HWY. No.	LENGTH IN MILES		TOWN ROAD NAME
	CLASS 3	CLASS 4	
27	0.45		NEW ST
30	0.25		OLD ST
31	0.06		LOCKE DR
TOTAL	0.76	0.00	

MILEAGE SUMMARY

CLASS 2	0.470		
TH-3		0.470	
CLASS 3	TOTAL CLASS 3	0.76	
	TOTAL TOWN	1.230	
STATE HIGHWAY	1.600		
VT-14		1.600	
	TOTAL STATE	1.6	
TOTAL, TRAVELED HIGHWAYS, FEB. 10, 2018:			2.830

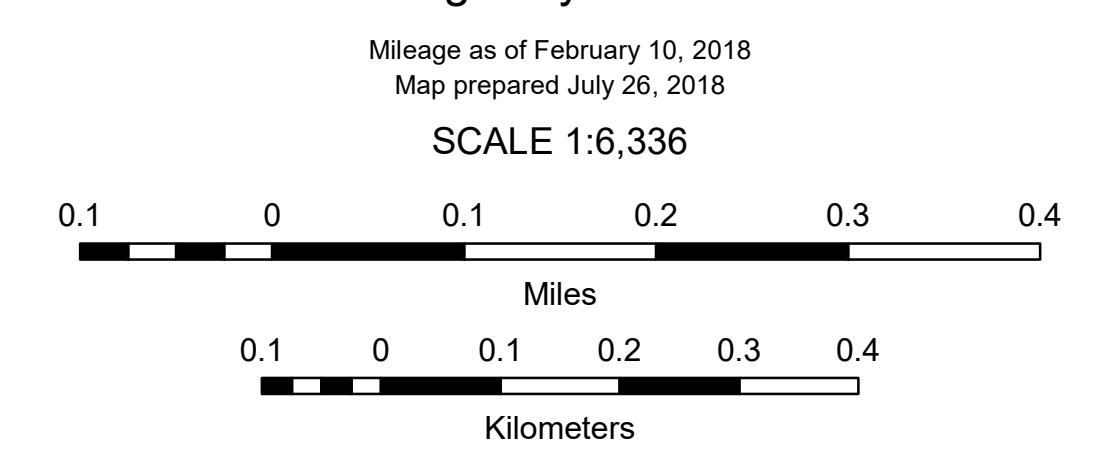
(Excludes Class 4 and Legal Trail Mileage)

- HIGHWAYS**
- INTERSTATE
 - U.S. ROUTE
 - STATE ROUTE
 - CLASS 1
 - CLASS 2
 - CLASS 3
 - CLASS 4
 - LEGAL TRAIL
 - GRAVEL
 - SOIL OR GRADED AND DRAINED EARTH
 - UNIMPROVED OR PRIMITIVE
 - IMPASSABLE OR UNTRAVELED
 - LEGAL TRAIL
 - DISCONTINUED
 - HIGHWAY CLASS CHANGE
 - RAILROAD
 - INACTIVE RAILROAD
 - PUBLIC LAND - NATIONAL FOREST
 - PUBLIC LAND - STATE/MUNICIPAL
- POLITICAL SUBDIVISIONS**
- STATE BOUNDARY
 - COUNTY BOUNDARY
 - TOWN BOUNDARY
 - VILLAGE BOUNDARY
 - URBAN COMPACT BOUNDARY
 - WATER BODY
 - STREAM OR BROOK
- BRIDGE OR CULVERT**
- BRIDGE OR CULVERT > 20'
 - BRIDGE OR CULVERT 6' - 20'
 - BIKE PATH STRUCTURE
 - VT CULVERTS BRIDGE
 - VT CULVERTS CULVERT > 6'
- B34 / C34** STATE BRIDGE OR CULVERT IDENTIFIER
B34 / C34 TOWN BRIDGE OR CULVERT IDENTIFIER
NFR NATIONAL FOREST ROAD
SFH STATE FOREST HIGHWAY
P PARK AND RIDE
- FEDERAL CLASSIFICATION IDENTIFIER**
- MA MINOR ARTERIAL
 - MJC MAJOR COLLECTOR
 - MNC MINOR COLLECTOR
 - PA PRINCIPAL ARTERIAL



VERMONT
GENERAL HIGHWAY MAP
Village of Albany
ORLEANS COUNTY

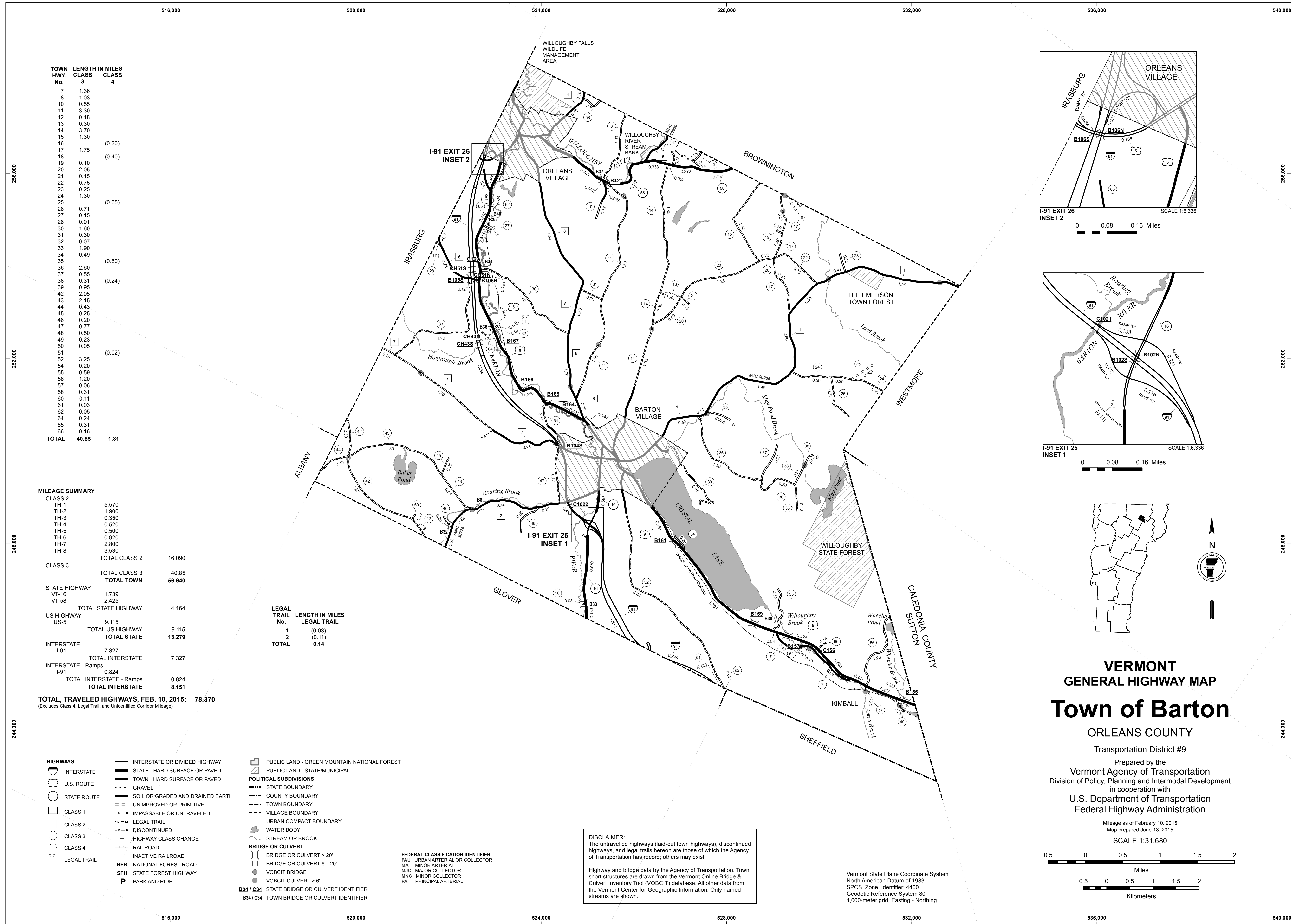
Transportation District #9
 Prepared by the
 Vermont Agency of Transportation
 Division of Policy, Planning and Intermodal Development
 in cooperation with
 U.S. Department of Transportation
 Federal Highway Administration



DISCLAIMER:
 The untraveled highways (laid-out town highways), discontinued highways, and legal trails hereon are those of which the Agency of Transportation has record; others may exist.

Highway and bridge data by the Agency of Transportation. Town short structures drawn from the VT CULVERTS (formerly VOB/CIT) online database. All other data from the Vermont Center for Geographic Information. Only named streams shown.

Vermont State Plane Coordinate System
 North American Datum of 1983
 SPCS_Zone_Identifier: 4400
 Geodetic Reference System 80
 2,000-meter grid, Easting - Northing



TOWN HWY. No.	LENGTH IN MILES CLASS 3	CLASS 4
7	1.36	
8	1.03	
10	0.55	
11	3.30	
12	0.18	
13	0.30	
14	3.70	
15	1.30	
16		(0.30)
17	1.75	
18		(0.40)
19	0.10	
20	2.05	
21	0.15	
22	0.75	
23	0.25	
24	1.30	
25		(0.35)
26	0.71	
27	0.15	
28	0.01	
30	1.60	
31	0.30	
32	0.07	
33	1.90	
34	0.49	
35		(0.50)
36	2.60	
37	0.55	
38	0.31	(0.24)
39	0.95	
42	2.05	
43	2.15	
44	0.43	
45	0.25	
46	0.20	
47	0.77	
48	0.50	
49	0.23	
50	0.05	
51		(0.02)
52	3.25	
54	0.20	
55	0.59	
56	1.20	
57	0.06	
58	0.31	
60	0.11	
61	0.03	
62	0.05	
64	0.24	
65	0.31	
66	0.16	
TOTAL	40.85	1.81

MILEAGE SUMMARY		
CLASS 2		
TH-1	5.570	
TH-2	1.900	
TH-3	0.350	
TH-4	0.520	
TH-5	0.500	
TH-6	0.920	
TH-7	2.800	
TH-8	3.530	
TOTAL CLASS 2	16.090	
CLASS 3		
TOTAL CLASS 3	40.85	
TOTAL TOWN	56.940	
STATE HIGHWAY		
VT-16	1.739	
VT-58	2.425	
TOTAL STATE HIGHWAY	4.164	
US HIGHWAY		
US-5	9.115	
TOTAL US HIGHWAY	9.115	
TOTAL STATE	13.279	
INTERSTATE		
I-91	7.327	
TOTAL INTERSTATE	7.327	
INTERSTATE - Ramps		
I-91	0.824	
TOTAL INTERSTATE - Ramps	0.824	
TOTAL INTERSTATE	8.151	

TOTAL, TRAVELED HIGHWAYS, FEB. 10, 2015: 78.370
 (Excludes Class 4, Legal Trail, and Unidentified Corridor Mileage)

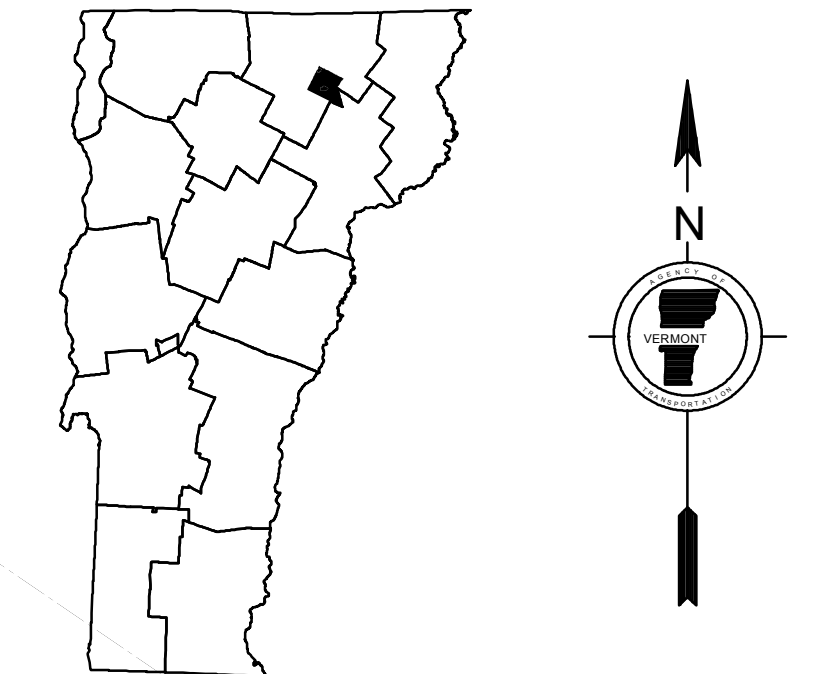
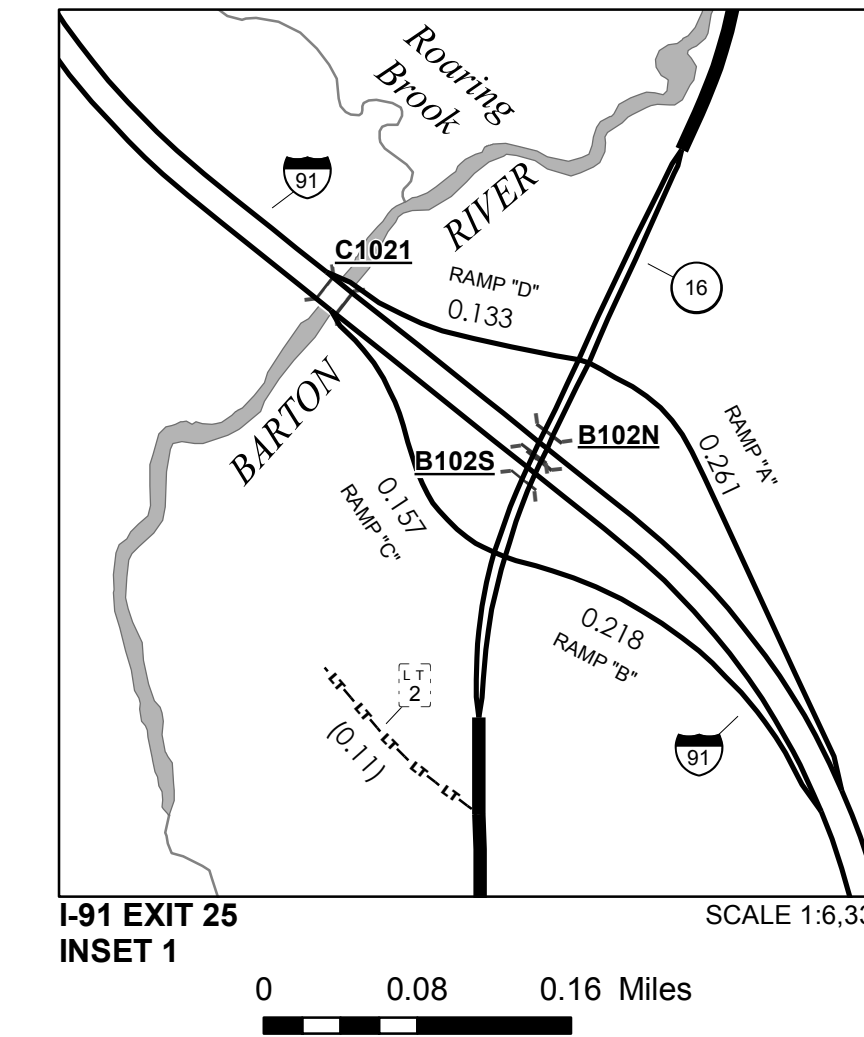
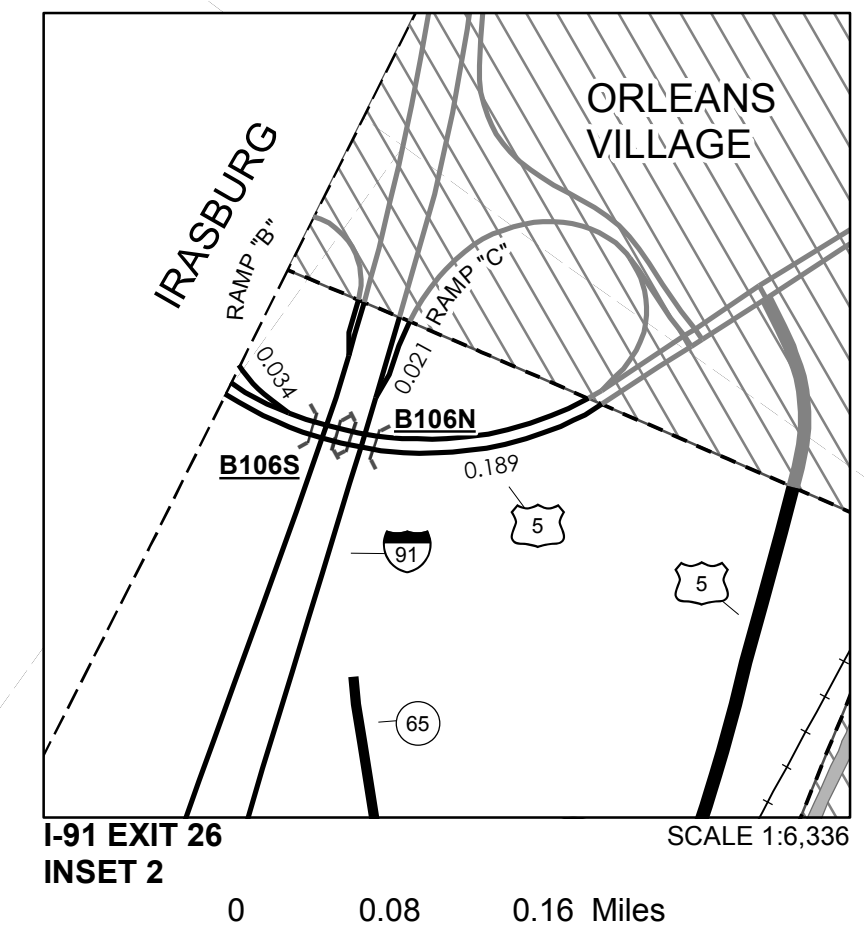
LEGAL TRAIL No.	LENGTH IN MILES LEGAL TRAIL
1	(0.03)
2	(0.11)
TOTAL	0.14

- HIGHWAYS**
 - INTERSTATE OR DIVIDED HIGHWAY
 - STATE - HARD SURFACE OR PAVED
 - TOWN - HARD SURFACE OR PAVED
 - GRAVEL
 - SOIL OR GRADED AND DRAINED EARTH
 - UNIMPROVED OR PRIMITIVE
 - IMPASSABLE OR UNTRAVELED
 - LEGAL TRAIL
 - DISCONTINUED
 - HIGHWAY CLASS CHANGE
 - RAILROAD
 - INACTIVE RAILROAD
 - NATIONAL FOREST ROAD
 - STATE FOREST HIGHWAY
 - PARK AND RIDE
- PUBLIC LAND - GREEN MOUNTAIN NATIONAL FOREST**
- PUBLIC LAND - STATE/MUNICIPAL**
- POLITICAL SUBDIVISIONS**
 - STATE BOUNDARY
 - COUNTY BOUNDARY
 - TOWN BOUNDARY
 - VILLAGE BOUNDARY
 - URBAN COMPACT BOUNDARY
 - WATER BODY
 - STREAM OR BROOK
- BRIDGE OR CULVERT**
 - BRIDGE OR CULVERT > 20'
 - BRIDGE OR CULVERT 6' - 20'
 - VOBCIT BRIDGE
 - VOBCIT CULVERT > 6'
 - STATE BRIDGE OR CULVERT IDENTIFIER
 - TOWN BRIDGE OR CULVERT IDENTIFIER
- FEDERAL CLASSIFICATION IDENTIFIER**
 - FAU - URBAN ARTERIAL OR COLLECTOR
 - MA - MINOR ARTERIAL
 - MJC - MAJOR COLLECTOR
 - MNC - MINOR COLLECTOR
 - PA - PRINCIPAL ARTERIAL

DISCLAIMER:
 The untraveled highways (laid-out town highways), discontinued highways, and legal trails hereon are those of which the Agency of Transportation has record; others may exist.

Highway and bridge data by the Agency of Transportation. Town short structures are drawn from the Vermont Online Bridge & Culvert Inventory Tool (VOBCIT) database. All other data from the Vermont Center for Geographic Information. Only named streams are shown.

Vermont State Plane Coordinate System
 North American Datum of 1983
 SPCS_Zone_Identifier: 4400
 Geodetic Reference System 80
 4,000-meter grid, Easting - Northing



VERMONT GENERAL HIGHWAY MAP
Town of Barton
 ORLEANS COUNTY
 Transportation District #9

Prepared by the
 Vermont Agency of Transportation
 Division of Policy, Planning and Intermodal Development
 in cooperation with
 U.S. Department of Transportation
 Federal Highway Administration

Mileage as of February 10, 2015
 Map prepared June 18, 2015
 SCALE 1:31,680

0.5 0 0.5 1 1.5 2
 Miles
 0.5 0 0.5 1 1.5 2
 Kilometers

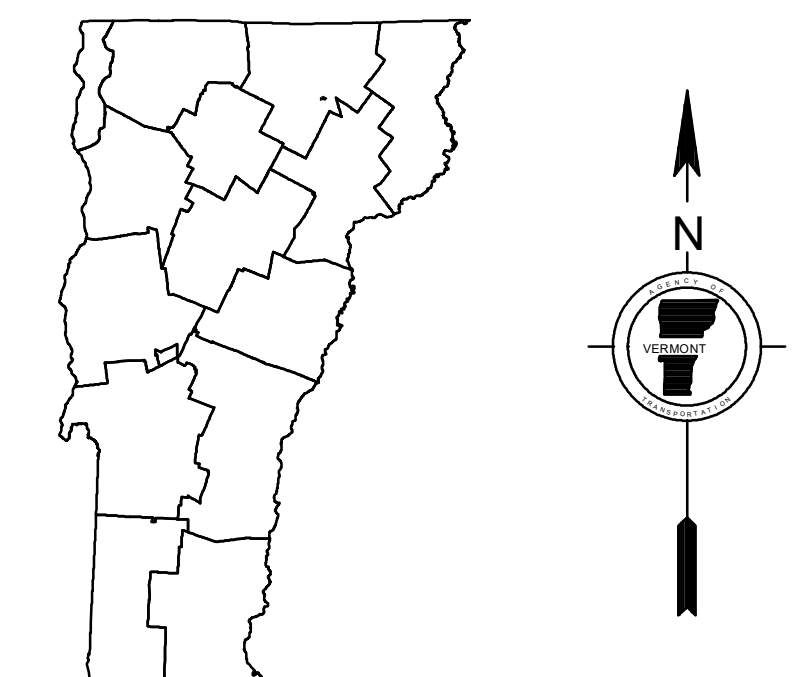
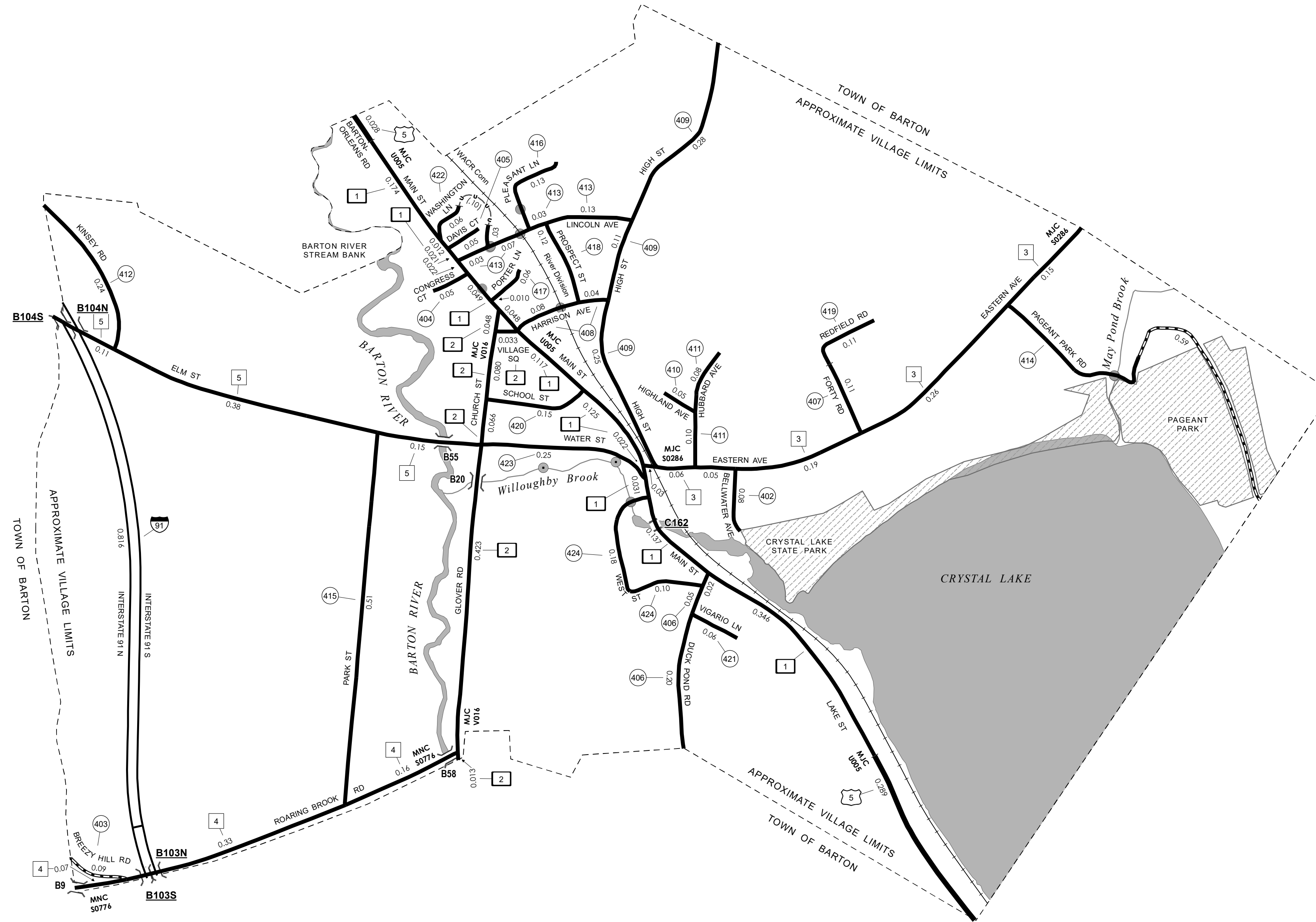
524,000

526,000

528,000

TOWN HWY. No.	LENGTH IN MILES CLASS 3	CLASS 4	TOWN ROAD NAME
401		(0.10)	TH 401
402	0.08		BELLWATER AVE
403	0.09		BREEZY HILL RD
404	0.05		CONGRESS CT
405	0.05		DAVIS CT
406	0.27		DUCK POND RD
407	0.11		FORTY RD
408	0.12		HARRISON AVE
409	0.64		HIGH ST
410	0.05		HIGHLAND AVE
411	0.18		HUBBARD AVE
412	0.24		KINSEY RD
413	0.26		LINCOLN AVE
414	0.59		PAGEANT PARK RD
415	0.51		PARK ST
416	0.13		PLEASANT LN
417	0.06		PORTER LN
418	0.12		PROSPECT ST
419	0.11		REDFIELD RD
420	0.15		SCHOOL ST
421	0.06		VIGARIO LN
422	0.09		WASHINGTON LN
423	0.25		WATER ST
424	0.28		WEST ST
TOTAL	4.49	0.10	

MILEAGE SUMMARY			
CLASS 1			
TH-1	1.114		
TH-2	0.663		
TOTAL CLASS 1	1.777		
CLASS 2			
TH-3	0.740		
TH-4	0.560		
TH-5	0.640		
TOTAL CLASS 2	1.940		
CLASS 3			
TOTAL CLASS 3	4.49		
TOTAL TOWN	8.207		
US HIGHWAY			
US-5	0.317		
TOTAL US HIGHWAY	0.317		
TOTAL STATE	0.317		
INTERSTATE			
I-91	0.816		
TOTAL INTERSTATE	0.816		
TOTAL INTERSTATE	0.816		
TOTAL TRAVELED HIGHWAYS, FEB. 10, 2018:	9.340		
<small>(Excludes Class 4 and Legal Trail Mileage)</small>			



VERMONT GENERAL HIGHWAY MAP Village of Barton

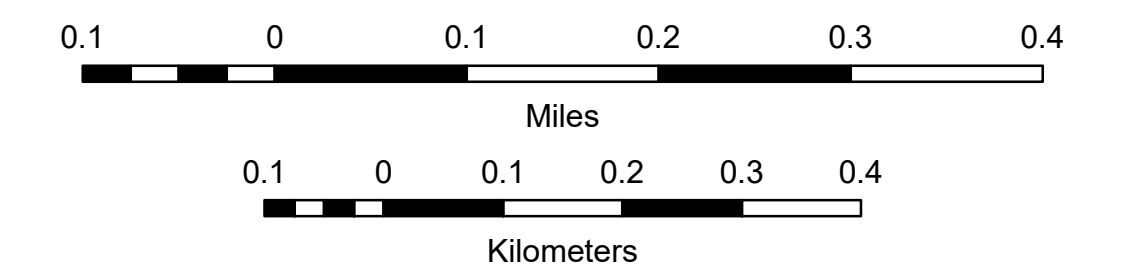
ORLEANS COUNTY

Transportation District #9

Prepared by the
Vermont Agency of Transportation
 Division of Policy, Planning and Intermodal Development
 in cooperation with
U.S. Department of Transportation
 Federal Highway Administration

Mileage as of February 10, 2018
 Map prepared July 26, 2018

SCALE 1:6,336



HIGHWAYS	— INTERSTATE OR DIVIDED HIGHWAY	POLITICAL SUBDIVISIONS
— INTERSTATE	— STATE - HARD SURFACE OR PAVED	— STATE BOUNDARY
— U.S. ROUTE	— TOWN - HARD SURFACE OR PAVED	— COUNTY BOUNDARY
— STATE ROUTE	— GRAVEL	— TOWN BOUNDARY
— CLASS 1	— SOIL OR GRADED AND DRAINED EARTH	— VILLAGE BOUNDARY
— CLASS 2	— UNIMPROVED OR PRIMITIVE	— URBAN COMPACT BOUNDARY
— CLASS 3	— IMPASSABLE OR UNTRAVELED	— WATER BODY
— CLASS 4	— LEGAL TRAIL	— STREAM OR BROOK
— LEGAL TRAIL	— DISCONTINUED	BRIDGE OR CULVERT
— PARK AND RIDE	— HIGHWAY CLASS CHANGE	— BRIDGE OR CULVERT > 20'
	— RAILROAD	— BRIDGE OR CULVERT 6' - 20'
	— INACTIVE RAILROAD	— BIKE PATH STRUCTURE
	— PUBLIC LAND - NATIONAL FOREST	— VTCULVERTS BRIDGE
	— PUBLIC LAND - STATE/MUNICIPAL	— VTCULVERTS CULVERT > 6'
	— NFR NATIONAL FOREST ROAD	B34 / C34 STATE BRIDGE OR CULVERT IDENTIFIER
	— SFH STATE FOREST HIGHWAY	B34 / C34 TOWN BRIDGE OR CULVERT IDENTIFIER
		FEDERAL CLASSIFICATION IDENTIFIER
		MA MINOR ARTERIAL
		MJC MAJOR COLLECTOR
		MNC MINOR COLLECTOR
		PA PRINCIPAL ARTERIAL

DISCLAIMER:
 The untraveled highways (laid-out town highways), discontinued highways, and legal trails hereon are those of which the Agency of Transportation has record; others may exist.

Highway and bridge data by the Agency of Transportation. Town short structures drawn from the VTCULVERTS (formerly VOBCIT) online database. All other data from the Vermont Center for Geographic Information. Only named streams shown.

Vermont State Plane Coordinate System
 North American Datum of 1983
 SPCS_Zone_Identifier: 4400
 Geodetic Reference System 80
 2,000-meter grid, Easting - Northing

MILEAGE SUMMARY

CLASS 1		
TH-1	0.558	
TOTAL CLASS 1	0.558	
CLASS 2		
TH-2	0.550	
TH-3	0.378	
TH-4	0.710	
TOTAL CLASS 2	1.638	
CLASS 3		
TOTAL CLASS 3	3.33	
TOTAL TOWN	5.526	
STATE HIGHWAY		
VT-58	0.710	
TOTAL STATE HIGHWAY	0.710	
US HIGHWAY		
US-5	0.229	
TOTAL US HIGHWAY	0.229	
TOTAL STATE	0.939	
INTERSTATE		
I-91	0.226	
TOTAL INTERSTATE	0.226	
INTERSTATE - Ramps		
I-91	0.593	
TOTAL INTERSTATE - Ramps	0.593	
TOTAL INTERSTATE	0.819	
TOTAL, TRAVELED HIGHWAYS, FEB. 10, 2019:	7.284	

(Excludes Class 4 and Legal Trail Mileage)

TOWN HWY. No.	CLASS 3	CLASS 4	TOWN ROAD NAME
5	0.09		WILLIAMS ST
6	0.06		HARTWELL PL
8	0.03		TH 8
9	0.05		TH 9
701	0.03		NO NAME ST
702	0.12		CHANDLER AVE
703		(0.04)	CLIFF ST
703	0.14		CLIFF ST
704	0.05		SCHOOL ST EXT
704	0.24		COTTAGE ST
705	0.11		CROSS ST
706	0.18		EAST ST
707	0.05		FIRST AVE
708	0.17		HIGH ST
709	0.30		IRASBURG ST
710	0.11		LIBERTY ST
711	0.05		MARCOTTE PL
712	0.10		MARSTON AVE
713	0.24		NORTH AVE
714	0.04		PARKSIDE ST
715	0.18		PROSPECT ST
716	0.13		RAILROAD AVE
717	0.36		SCHOOL ST
718	0.13		SOUTH AVE
719	0.24		SOUTH ST
720	0.09		UNION ST
721	0.04		WATER ST
TOTAL	3.33	0.04	

TOWN HWY. No.	LENGTH IN MILES "NOT UP TO STANDARD"
7	(0.26)
707	(0.02)
TOTAL	0.28

* The sections of the town highways listed above are legally Class 3, but have been deemed "Not Up To Standard" and are functionally Class 4 Town Highways

- HIGHWAYS**
- INTERSTATE
 - U.S. ROUTE
 - STATE ROUTE
 - CLASS 1
 - CLASS 2
 - CLASS 3
 - CLASS 4
 - LEGAL TRAIL
 - PARK AND RIDE
- INTERSTATE OR DIVIDED HIGHWAY
STATE - HARD SURFACE OR PAVED
TOWN - HARD SURFACE OR PAVED
GRAVEL
SOIL OR GRADED AND DRAINED EARTH
UNIMPROVED OR PRIMITIVE
IMPASSABLE OR UNTRAVELED
LEGAL TRAIL
DISCONTINUED
HIGHWAY CLASS CHANGE
RAILROAD
INACTIVE RAILROAD
PUBLIC LAND - NATIONAL FOREST
PUBLIC LAND - STATE/MUNICIPAL
NATIONAL FOREST ROAD
STATE FOREST HIGHWAY

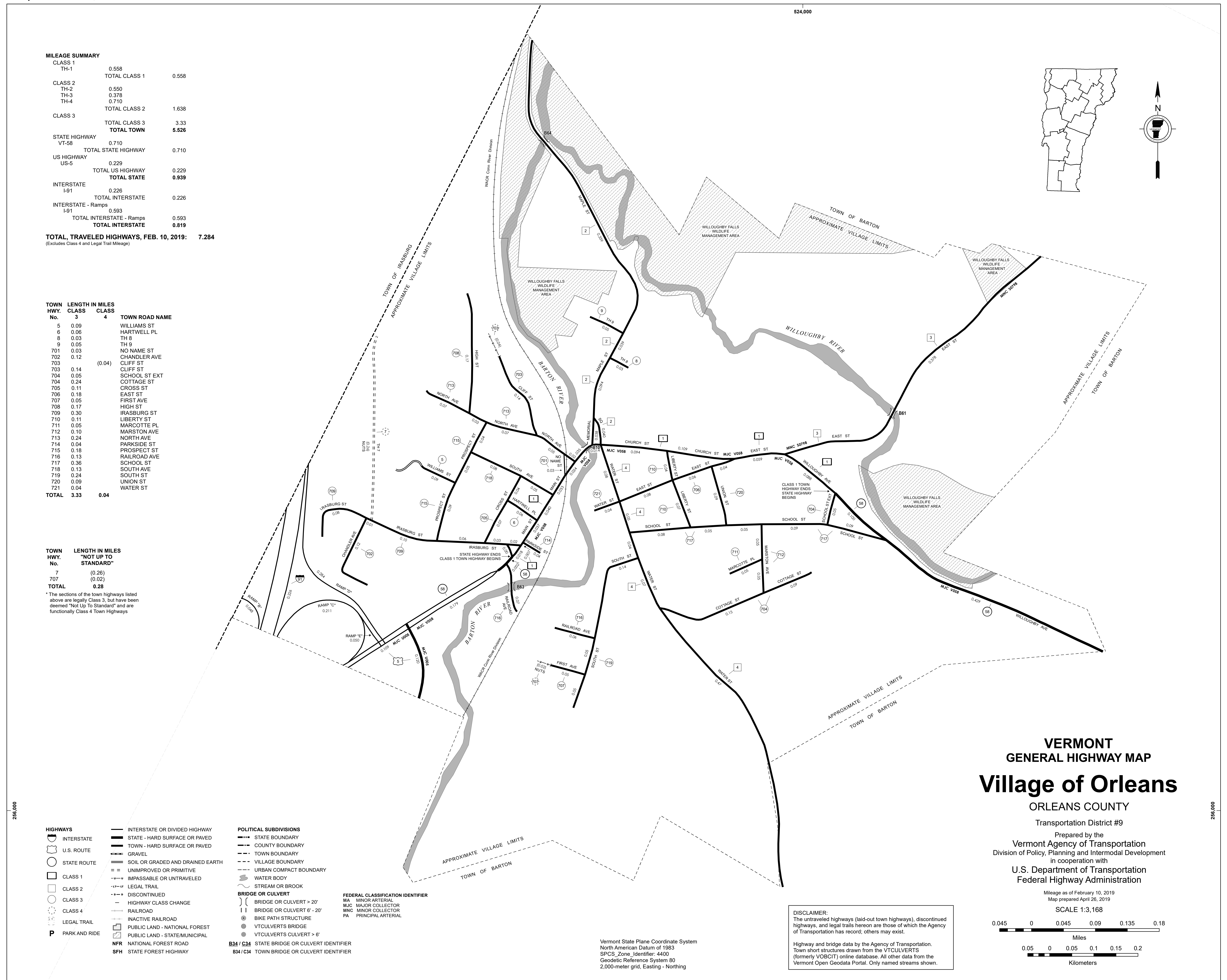
- POLITICAL SUBDIVISIONS**
- STATE BOUNDARY
 - COUNTY BOUNDARY
 - TOWN BOUNDARY
 - VILLAGE BOUNDARY
 - URBAN COMPACT BOUNDARY
 - WATER BODY
 - STREAM OR BROOK
- BRIDGE OR CULVERT**
- BRIDGE OR CULVERT > 20'
 - BRIDGE OR CULVERT 6' - 20'
 - BIKE PATH STRUCTURE
 - VT CULVERTS BRIDGE
 - VT CULVERTS CULVERT > 6'
- B34 / C34 STATE BRIDGE OR CULVERT IDENTIFIER**
B34 / C34 TOWN BRIDGE OR CULVERT IDENTIFIER

- FEDERAL CLASSIFICATION IDENTIFIER**
- MA MINOR ARTERIAL
 - MJC MAJOR COLLECTOR
 - MNC MINOR COLLECTOR
 - PA PRINCIPAL ARTERIAL

B34 / C34 STATE BRIDGE OR CULVERT IDENTIFIER
B34 / C34 TOWN BRIDGE OR CULVERT IDENTIFIER

Vermont State Plane Coordinate System
North American Datum of 1983
SPCS Zone Identifier: 4400
Geodetic Reference System 80
2,000-meter grid, Easting - Northing

DISCLAIMER:
The untraveled highways (laid-out town highways), discontinued highways, and legal trails hereon are those of which the Agency of Transportation has record; others may exist.
Highway and bridge data by the Agency of Transportation. Town short structures drawn from the VT CULVERTS (formerly VOBCT) online database. All other data from the Vermont Open Geodata Portal. Only named streams shown.



VERMONT
GENERAL HIGHWAY MAP
Village of Orleans
ORLEANS COUNTY

Transportation District #9
Prepared by the
Vermont Agency of Transportation
Division of Policy, Planning and Intermodal Development
in cooperation with
U.S. Department of Transportation
Federal Highway Administration

Mileage as of February 10, 2019
Map prepared April 26, 2019
SCALE 1:3,168

0.045 0 0.045 0.09 0.135 0.18
Miles
0.05 0 0.05 0.1 0.15 0.2
Kilometers

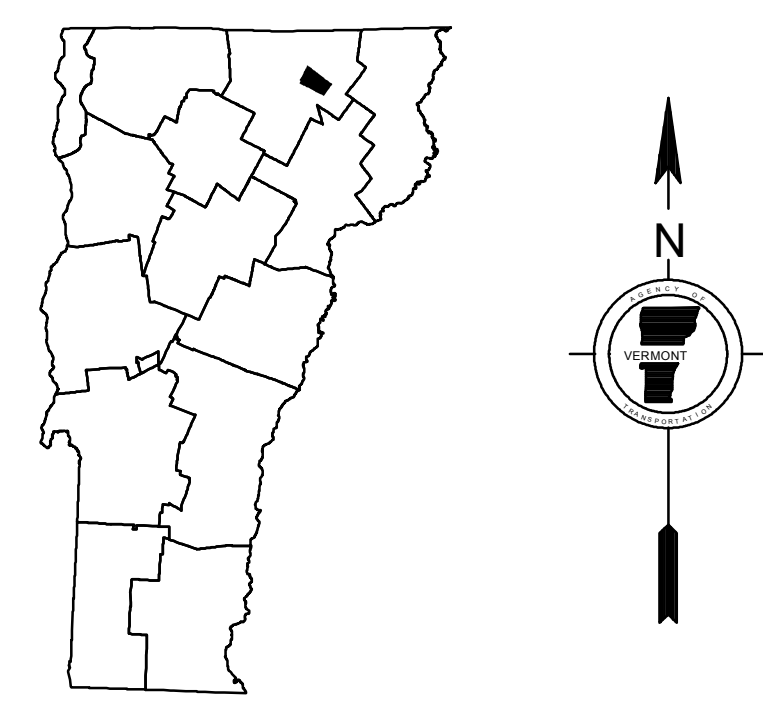
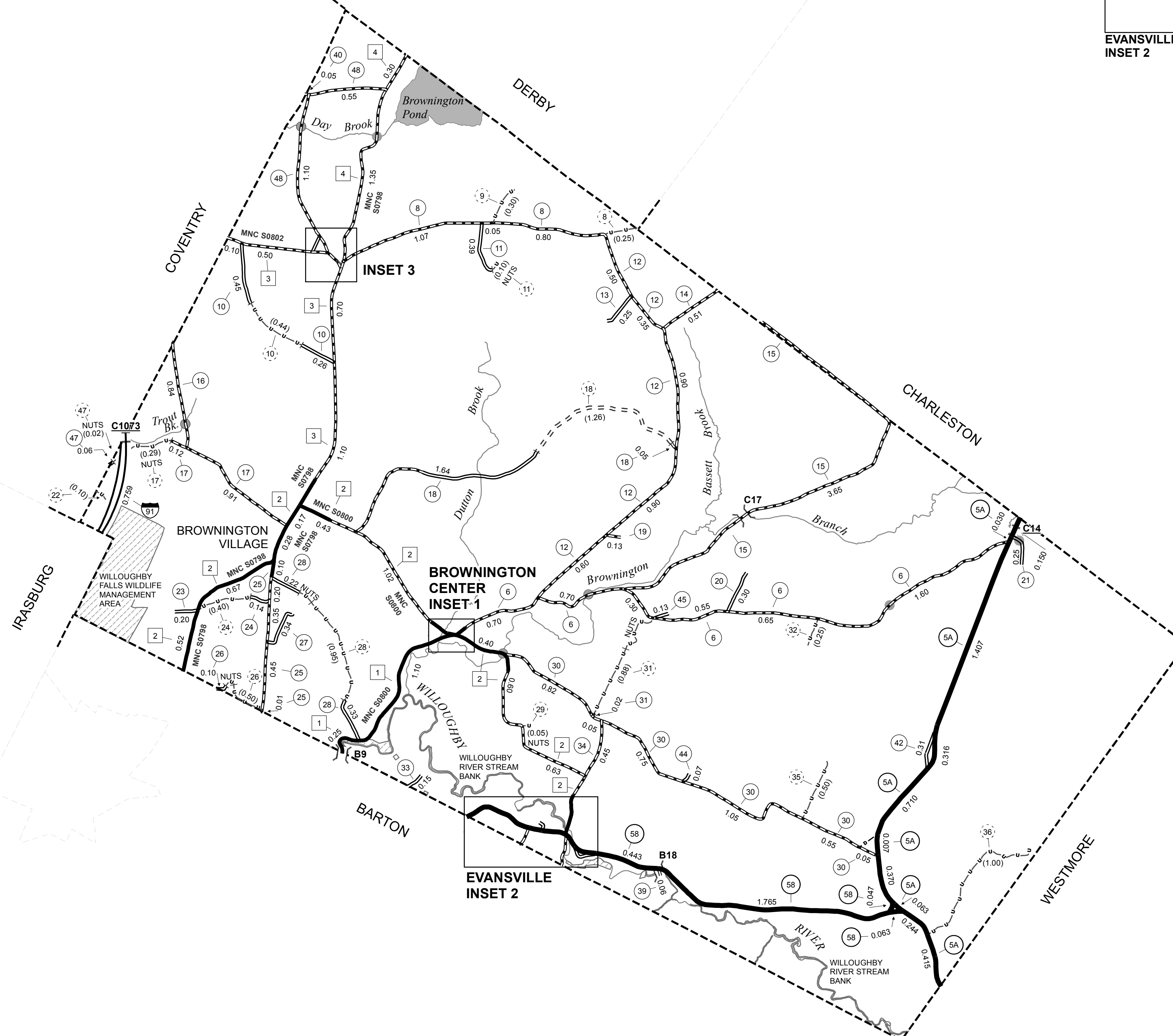
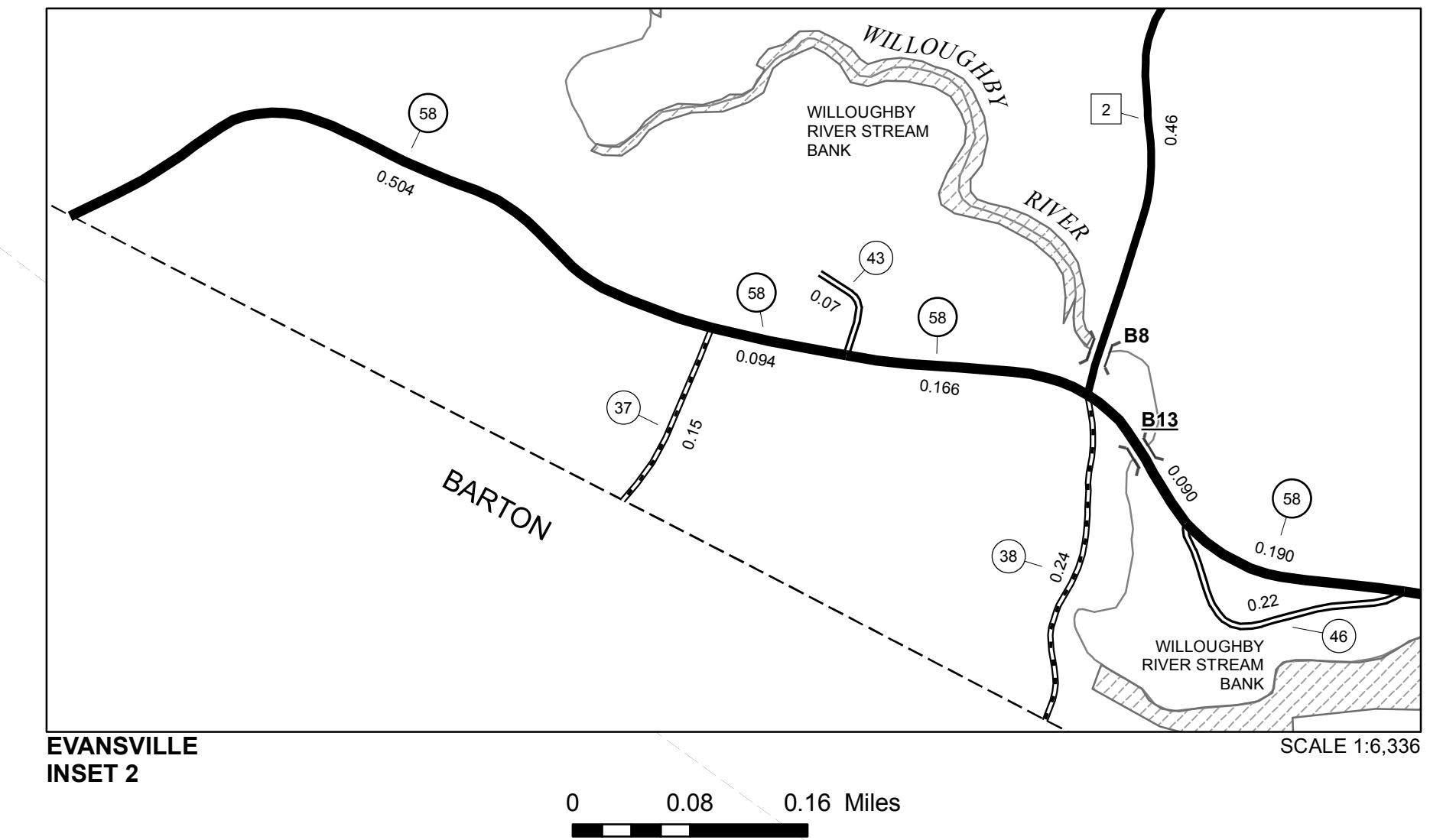
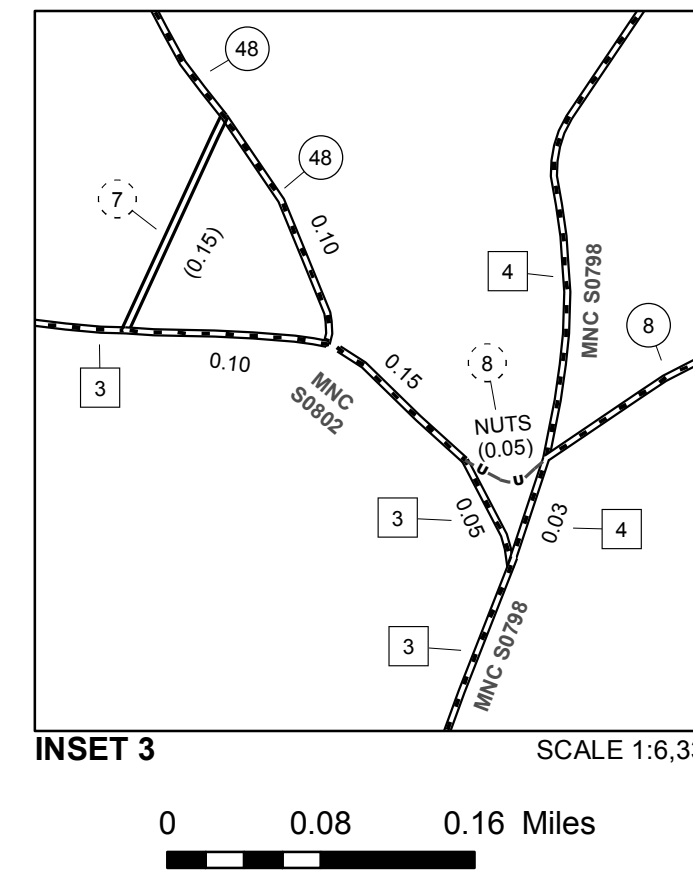
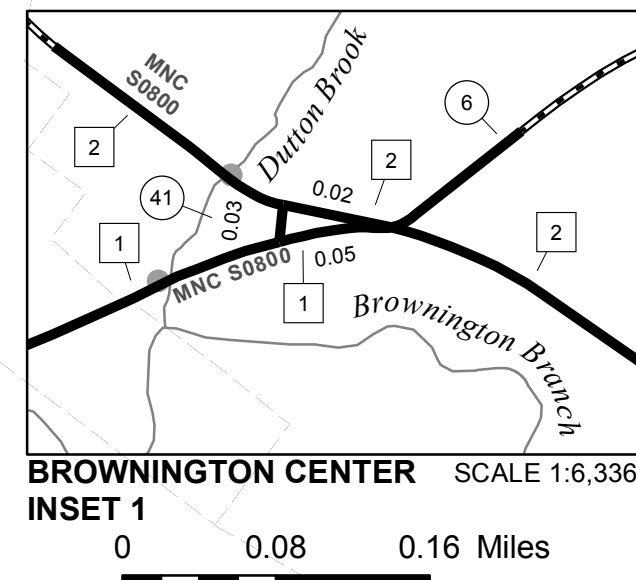
TOWN HWY. No.	LENGTH IN MILES CLASS 3	CLASS 4
6	4.50	
7		(0.15)
8	1.92	(0.25)
9		(0.30)
10	0.71	(0.44)
11	0.39	
12	3.25	
13	0.25	
14	0.51	
15	3.65	
16	0.84	
17	1.03	
18	1.69	(1.26)
19	0.13	
20	0.30	
21	0.25	
22		(0.10)
23	0.20	
24	0.14	(0.40)
25	1.11	
26	0.10	(0.35)
27	0.34	
28	0.55	(0.84)
30	3.27	
31	0.02	(0.52)
32		(0.25)
33	0.15	
34	0.45	
35		(0.50)
36		(1.00)
37	0.15	
38	0.24	
39	0.06	
40	0.05	
41	0.03	
42	0.31	
43	0.07	
44	0.07	
45	0.13	
46	0.22	
47	0.06	
48	1.75	
TOTAL	28.89	6.36

TOWN HWY. No.	LENGTH IN MILES "NOT UP TO STANDARD"
8	(0.05)
11	(0.10)
17	(0.29)
26	(0.15)
28	(0.11)
29	(0.05)
31	(0.36)
47	(0.02)
TOTAL	1.13

*The sections of the town highways listed above are legally Class 3, but have been deemed "Not Up To Standard" and are functionally Class 4 Town Highways

MILEAGE SUMMARY		
CLASS 2		
TH-1	1.400	
TH-2	5.200	
TH-3	2.700	
TH-4	1.680	
TOTAL CLASS 2	10.980	
CLASS 3		
TOTAL CLASS 3	28.89	
TOTAL TOWN	39.870	
STATE HIGHWAY		
VT-5A	3.712	
VT-58	3.362	
TOTAL STATE HIGHWAY	7.074	
TOTAL STATE	7.074	
INTERSTATE		
I-91	0.759	
TOTAL INTERSTATE	0.759	
TOTAL INTERSTATE	0.759	
TOTAL, TRAVELED HIGHWAYS, FEB. 10, 2018:	47.703	

(Excludes Class 4 and Legal Trail Mileage)

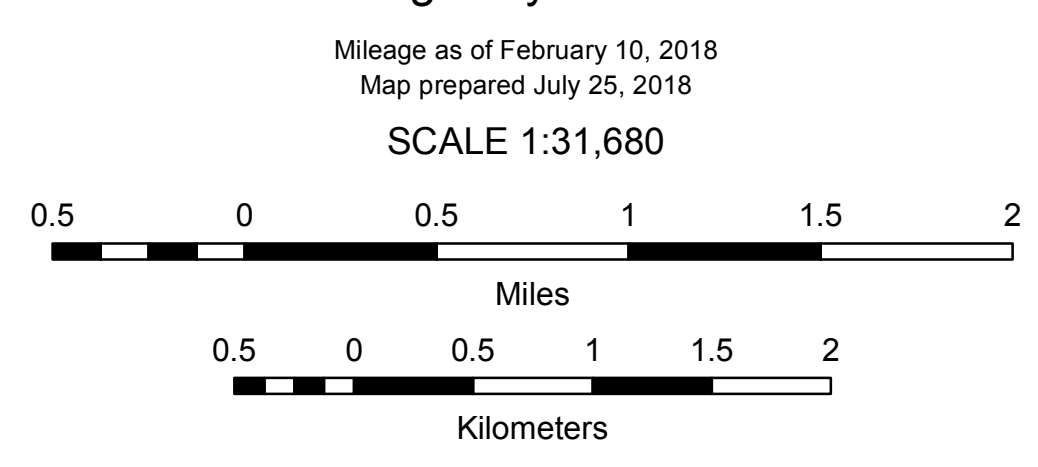


VERMONT GENERAL HIGHWAY MAP

Town of Brownington

ORLEANS COUNTY

Transportation District #9
 Prepared by the
 Vermont Agency of Transportation
 Division of Policy, Planning and Intermodal Development
 in cooperation with
 U.S. Department of Transportation
 Federal Highway Administration



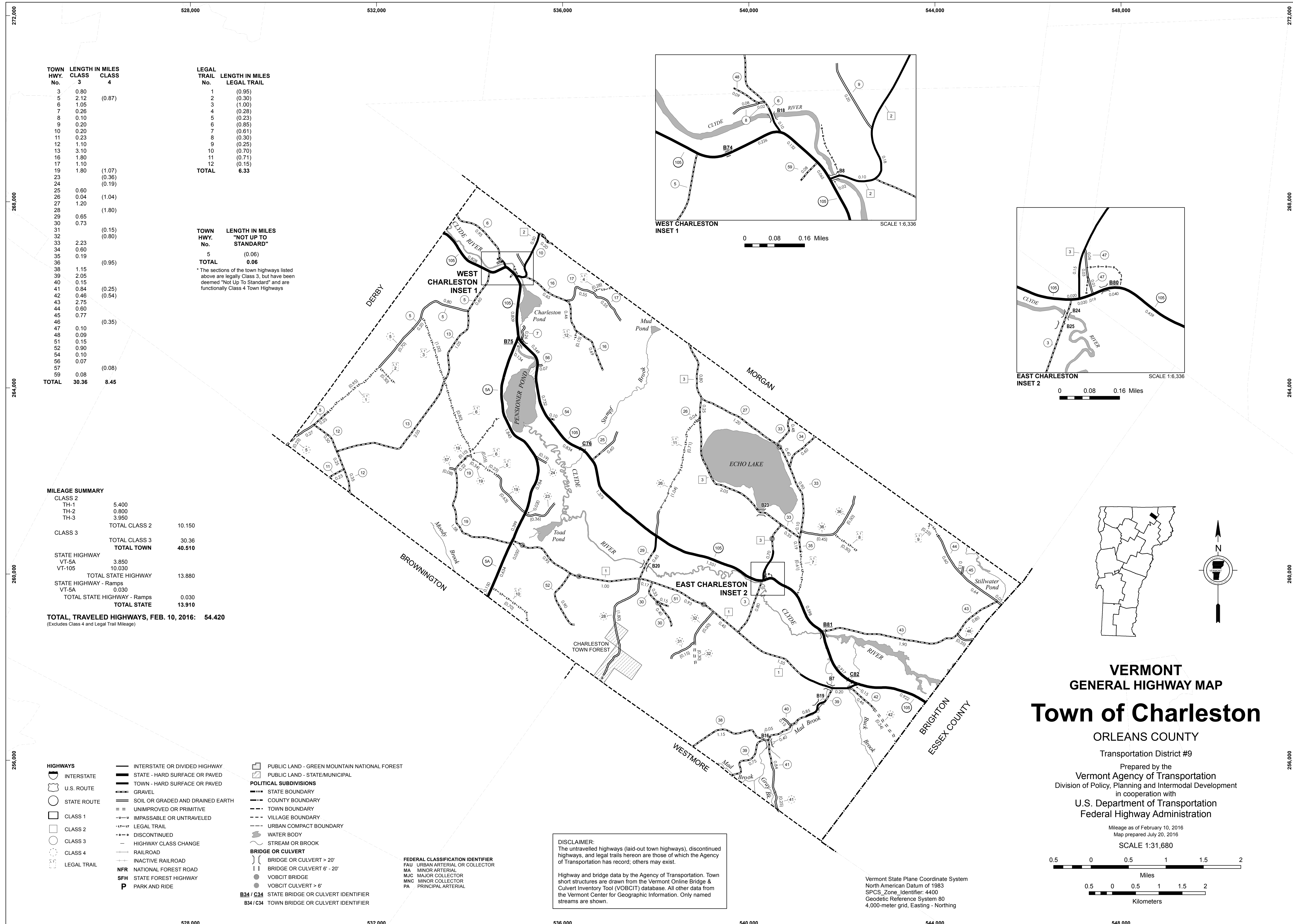
- HIGHWAYS**
 - INTERSTATE
 - U.S. ROUTE
 - STATE ROUTE
 - CLASS 1
 - CLASS 2
 - CLASS 3
 - CLASS 4
 - LEGAL TRAIL
 - PARK AND RIDE
- INTERSTATE OR DIVIDED HIGHWAY
- STATE - HARD SURFACE OR PAVED
- TOWN - HARD SURFACE OR PAVED
- GRAVEL
- SOIL OR GRADED AND DRAINED EARTH
- UNIMPROVED OR PRIMITIVE
- IMPASSABLE OR UNTRAVELED
- LEGAL TRAIL
- DISCONTINUED
- HIGHWAY CLASS CHANGE
- RAILROAD
- INACTIVE RAILROAD
- PUBLIC LAND - NATIONAL FOREST
- PUBLIC LAND - STATE/MUNICIPAL
- NFR NATIONAL FOREST ROAD
- SFH STATE FOREST HIGHWAY

- POLITICAL SUBDIVISIONS**
 - STATE BOUNDARY
 - COUNTY BOUNDARY
 - TOWN BOUNDARY
 - VILLAGE BOUNDARY
 - URBAN COMPACT BOUNDARY
 - WATER BODY
 - STREAM OR BROOK
- BRIDGE OR CULVERT**
 - BRIDGE OR CULVERT > 20'
 - BRIDGE OR CULVERT 6' - 20'
 - BIKE PATH STRUCTURE
 - VT CULVERTS BRIDGE
 - VT CULVERTS CULVERT > 6'
 - B34 / C34 STATE BRIDGE OR CULVERT IDENTIFIER
 - B34 / C34 TOWN BRIDGE OR CULVERT IDENTIFIER

- FEDERAL CLASSIFICATION IDENTIFIER**
 - MA MINOR ARTERIAL
 - MJC MAJOR COLLECTOR
 - MNC MINOR COLLECTOR
 - PA PRINCIPAL ARTERIAL

DISCLAIMER:
 The untraveled highways (laid-out town highways), discontinued highways, and legal trails hereon are those of which the Agency of Transportation has record; others may exist.

Highway and bridge data by the Agency of Transportation, Town short structures drawn from the VTCULVERTS (formerly VOBCIT) online database. All other data from the Vermont Center for Geographic Information. Only named streams shown.



TOWN HWY. No.	LENGTH IN MILES CLASS 3	CLASS 4	LEGAL TRAIL No.	LENGTH IN MILES LEGAL TRAIL
3	0.80		1	(0.95)
5	2.12	(0.87)	2	(0.30)
6	1.05		3	(1.00)
7	0.28		4	(0.28)
8	0.10		5	(0.23)
9	0.20		6	(0.85)
10	0.20		7	(0.61)
11	0.23		8	(0.30)
12	1.10		9	(0.25)
13	3.10		10	(0.70)
16	1.80		11	(0.71)
17	1.10		12	(0.15)
19	1.80	(1.07)		
23		(0.36)		
24		(0.19)		
25	0.60			
26	0.04	(1.04)		
27	1.20			
28		(1.80)		
29	0.65			
30	0.73			
31		(0.15)		
32		(0.80)		
33	2.23			
34	0.60			
35	0.19	(0.95)		
36				
38	1.15			
39	2.05			
40	0.15			
41	0.84	(0.25)		
42	0.46	(0.54)		
43	2.75			
44	0.60			
45	0.77			
46		(0.35)		
47	0.10			
48	0.09			
51	0.15			
52	0.90			
54	0.10			
56	0.07			
57		(0.08)		
59	0.08			
TOTAL	30.36	8.45		

TOWN HWY. No.	LENGTH IN MILES "NOT UP TO STANDARD"
5	(0.06)
TOTAL	0.06

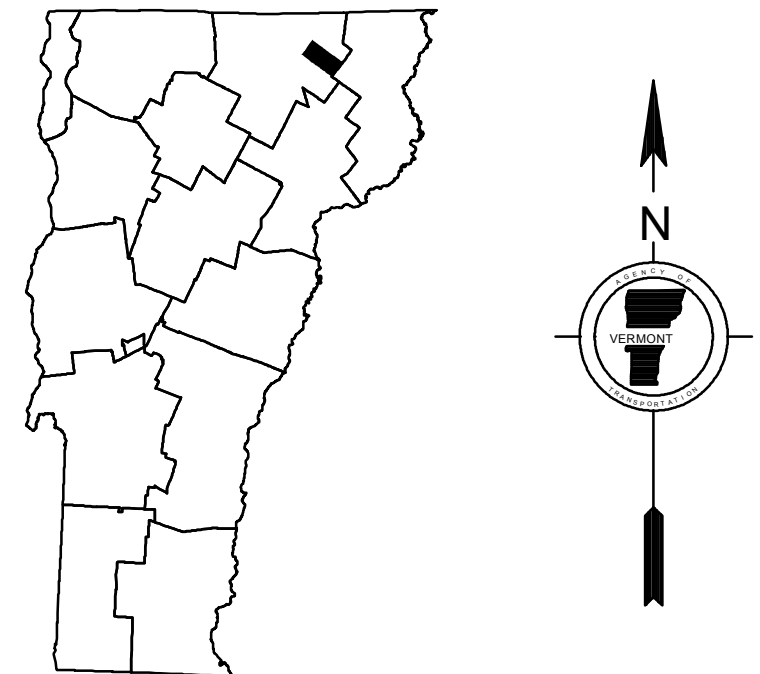
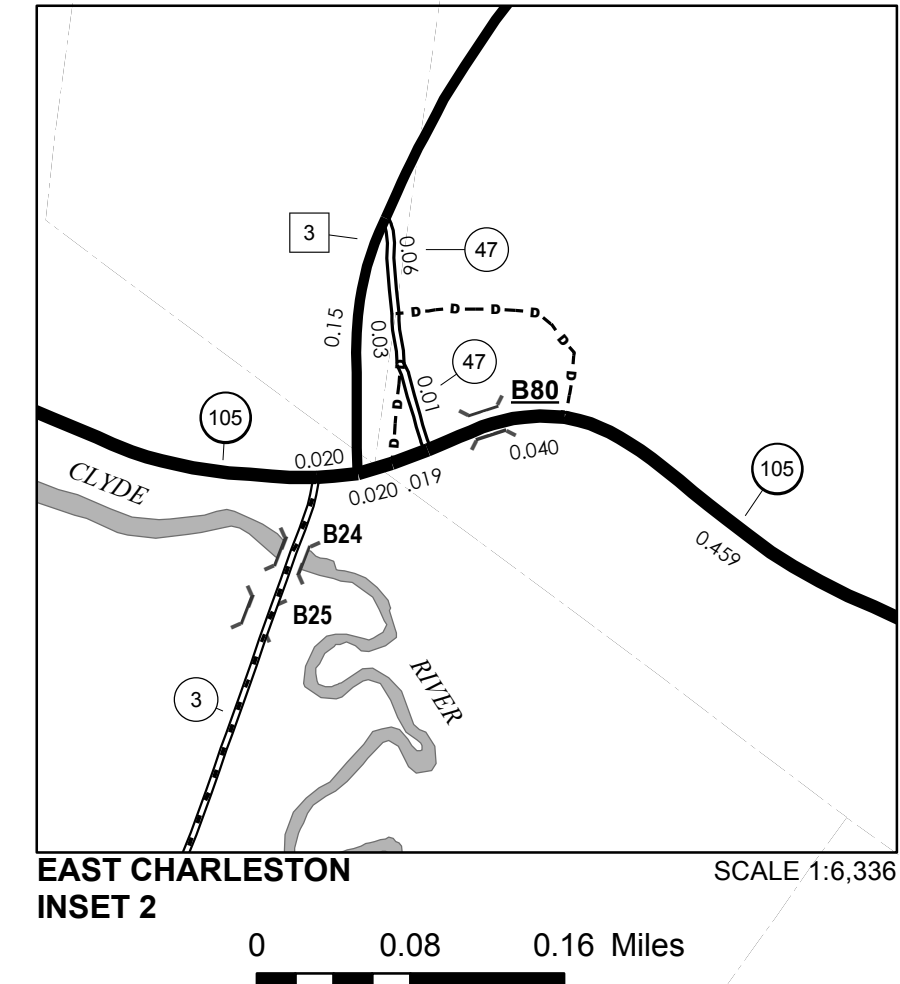
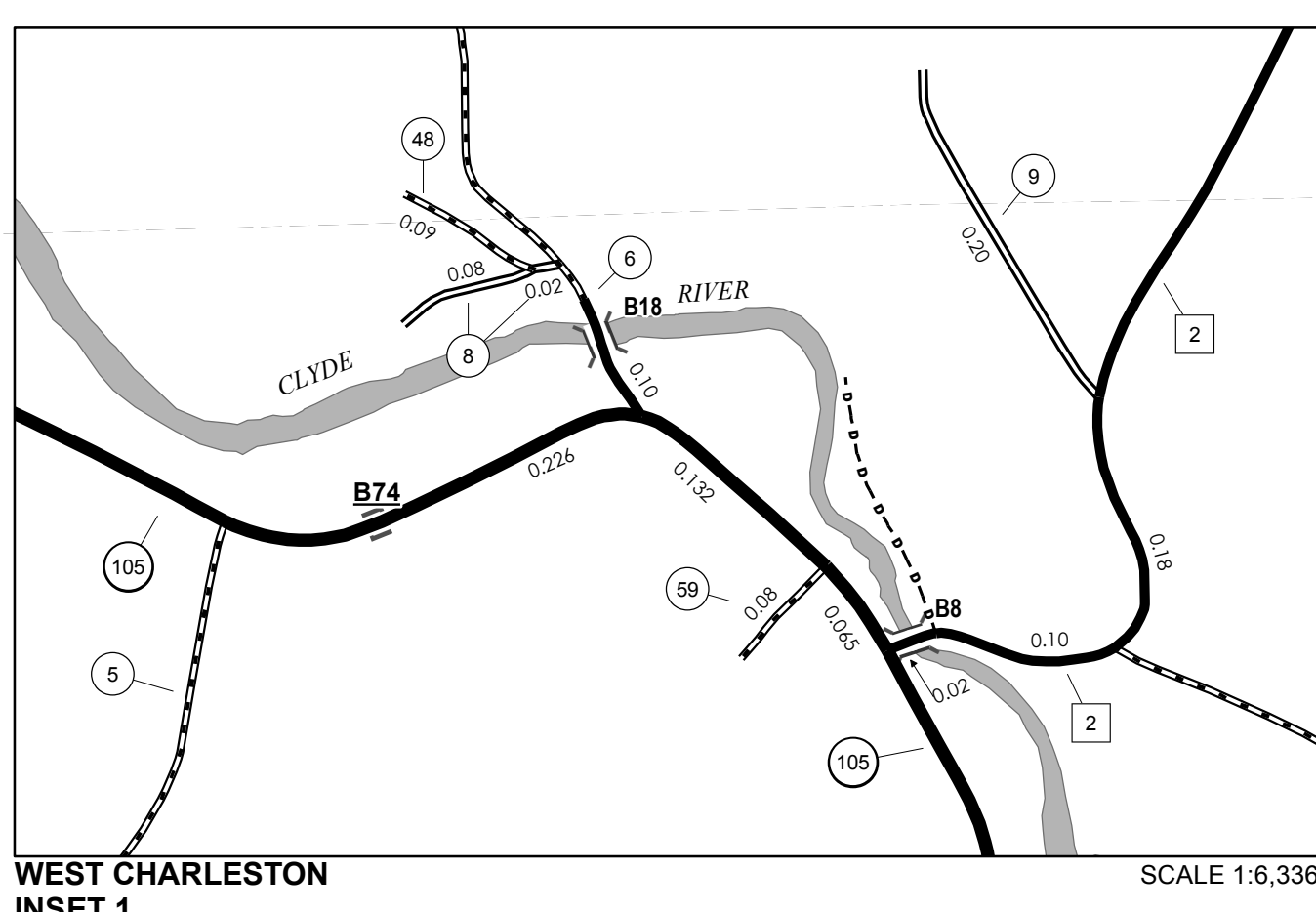
* The sections of the town highways listed above are legally Class 3, but have been deemed "Not Up To Standard" and are functionally Class 4 Town Highways

MILEAGE SUMMARY			
CLASS 2			
TH-1	5.400		
TH-2	0.800		
TH-3	3.950		
TOTAL CLASS 2	10.150		
CLASS 3			
TOTAL CLASS 3	30.36		
TOTAL TOWN	40.510		
STATE HIGHWAY			
VT-5A	3.850		
VT-105	10.030		
TOTAL STATE HIGHWAY	13.880		
STATE HIGHWAY - Ramps			
VT-5A	0.030		
TOTAL STATE HIGHWAY - Ramps	0.030		
TOTAL STATE	13.910		
TOTAL TRAVELED HIGHWAYS, FEB. 10, 2016:	54.420		
<small>(Excludes Class 4 and Legal Trail Mileage)</small>			

- HIGHWAYS**
 - INTERSTATE OR DIVIDED HIGHWAY
 - INTERSTATE
 - U.S. ROUTE
 - STATE ROUTE
 - CLASS 1
 - CLASS 2
 - CLASS 3
 - CLASS 4
 - LEGAL TRAIL
- INTERSTATE OR DIVIDED HIGHWAY
 - STATE - HARD SURFACE OR PAVED
 - TOWN - HARD SURFACE OR PAVED
 - GRAVEL
 - SOIL OR GRADED AND DRAINED EARTH
 - UNIMPROVED OR PRIMITIVE
 - IMPASSABLE OR UNTRAVELED
 - LEGAL TRAIL
 - DISCONTINUED
 - HIGHWAY CLASS CHANGE
 - RAILROAD
 - INACTIVE RAILROAD
 - NFR NATIONAL FOREST ROAD
 - SFH STATE FOREST HIGHWAY
 - P PARK AND RIDE
- PUBLIC LAND - GREEN MOUNTAIN NATIONAL FOREST**
- PUBLIC LAND - STATE/MUNICIPAL**
- POLITICAL SUBDIVISIONS**
 - STATE BOUNDARY
 - COUNTY BOUNDARY
 - TOWN BOUNDARY
 - VILLAGE BOUNDARY
 - URBAN COMPACT BOUNDARY
 - WATER BODY
 - STREAM OR BROOK
- BRIDGE OR CULVERT**
 - BRIDGE OR CULVERT > 20'
 - BRIDGE OR CULVERT 6' - 20'
 - VOBCIT BRIDGE
 - VOBCIT CULVERT > 6'
 - STATE BRIDGE OR CULVERT IDENTIFIER
 - TOWN BRIDGE OR CULVERT IDENTIFIER
- FEDERAL CLASSIFICATION IDENTIFIER**
 - FAU URBAN ARTERIAL OR COLLECTOR
 - MA MINOR ARTERIAL
 - MJC MAJOR COLLECTOR
 - MNC MINOR COLLECTOR
 - PA PRINCIPAL ARTERIAL

DISCLAIMER:
The untraveled highways (laid-out town highways), discontinued highways, and legal trails hereon are those of which the Agency of Transportation has record; others may exist.

Highway and bridge data by the Agency of Transportation. Town short structures are drawn from the Vermont Online Bridge & Culvert Inventory Tool (VOBCIT) database. All other data from the Vermont Center for Geographic Information. Only named streams are shown.



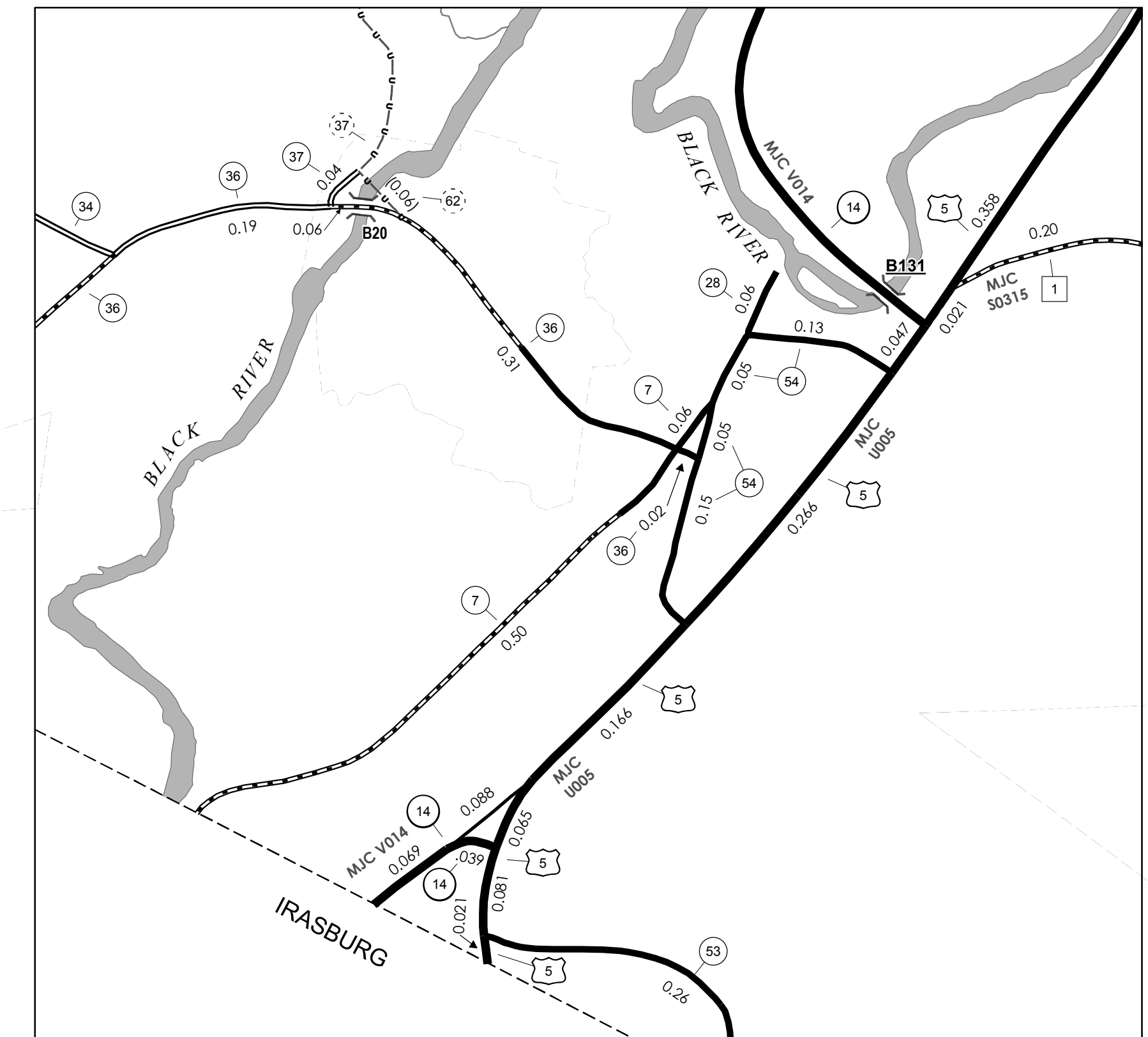
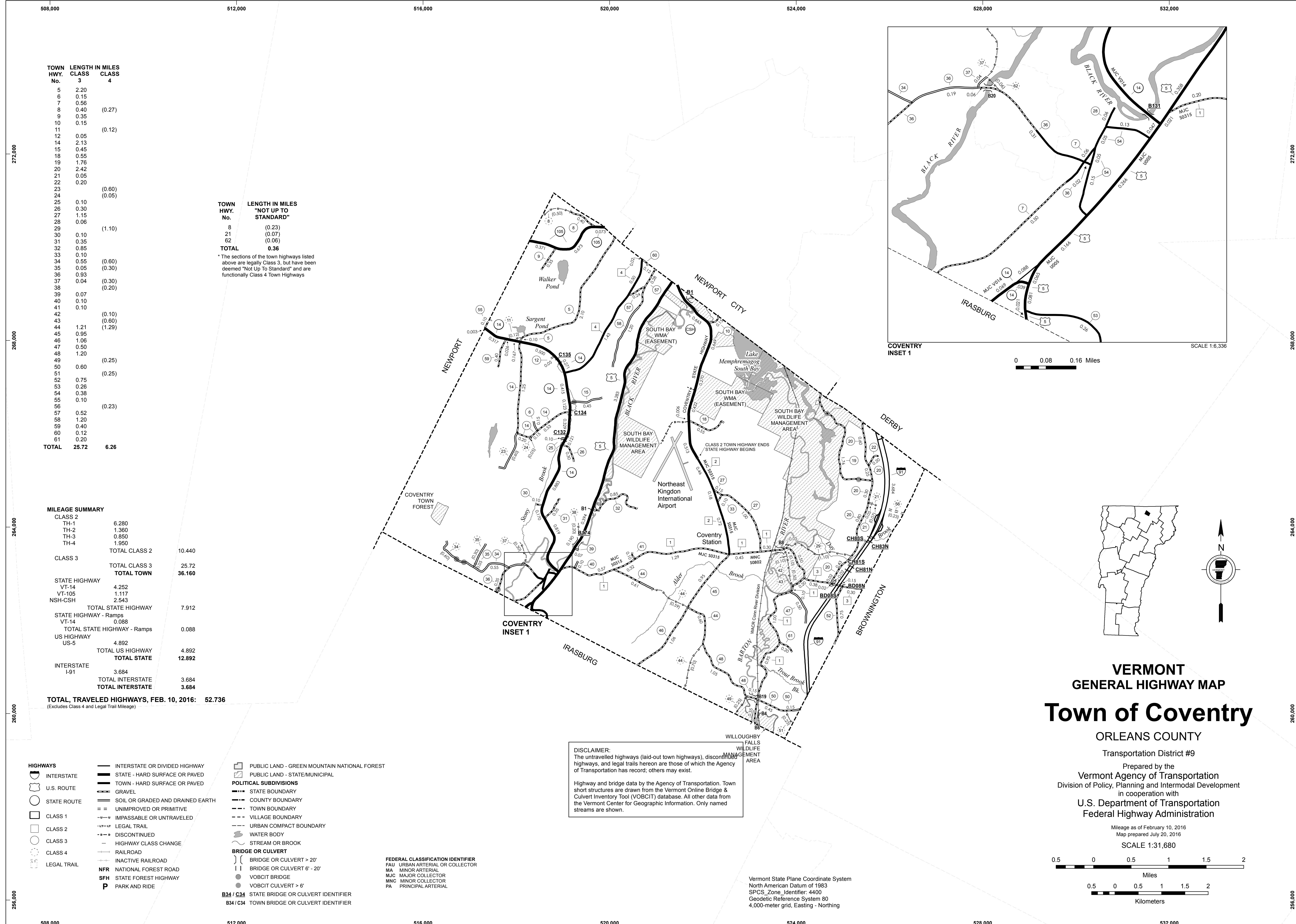
VERMONT
GENERAL HIGHWAY MAP
Town of Charleston
ORLEANS COUNTY
Transportation District #9

Prepared by the
Vermont Agency of Transportation
Division of Policy, Planning and Intermodal Development
in cooperation with
U.S. Department of Transportation
Federal Highway Administration

Mileage as of February 10, 2016
Map prepared July 20, 2016
SCALE 1:31,680

0.5 0 0.5 1 1.5 2
Miles
0.5 0 0.5 1 1.5 2
Kilometers

Vermont State Plane Coordinate System
North American Datum of 1983
SPCS_Zone_Identifier: 4400
Geodetic Reference System 80
4,000-meter grid, Easting - Northing



TOWN HWY. No.	LENGTH IN MILES CLASS 3	CLASS 4
5	2.20	
6	0.15	
7	0.56	
8	0.40	(0.27)
9	0.35	
10	0.15	
11		(0.12)
12	0.05	
14	2.13	
15	0.45	
18	0.55	
19	1.76	
20	2.42	
21	0.05	
22	0.20	
23		(0.60)
24		(0.05)
25	0.10	
26	0.30	
27	1.15	
28	0.06	
29		(1.10)
30	0.10	
31	0.35	
32	0.85	
33	0.10	
34	0.55	(0.60)
35	0.05	(0.30)
36	0.93	
37	0.04	(0.30)
38		(0.20)
39	0.07	
40	0.10	
41	0.10	
42		(0.10)
43		(0.60)
44	1.21	(1.29)
45	0.95	
46	1.06	
47	0.50	
48	1.20	
49		(0.25)
50	0.60	
51		(0.25)
52	0.75	
53	0.26	
54	0.38	
55	0.10	
56		(0.23)
57	0.52	
58	1.20	
59	0.40	
60	0.12	
61	0.20	
TOTAL	25.72	6.26

TOWN HWY. No.	LENGTH IN MILES "NOT UP TO STANDARD"
8	(0.23)
21	(0.07)
62	(0.06)
TOTAL	0.36

*The sections of the town highways listed above are legally Class 3, but have been deemed "Not Up To Standard" and are functionally Class 4 Town Highways

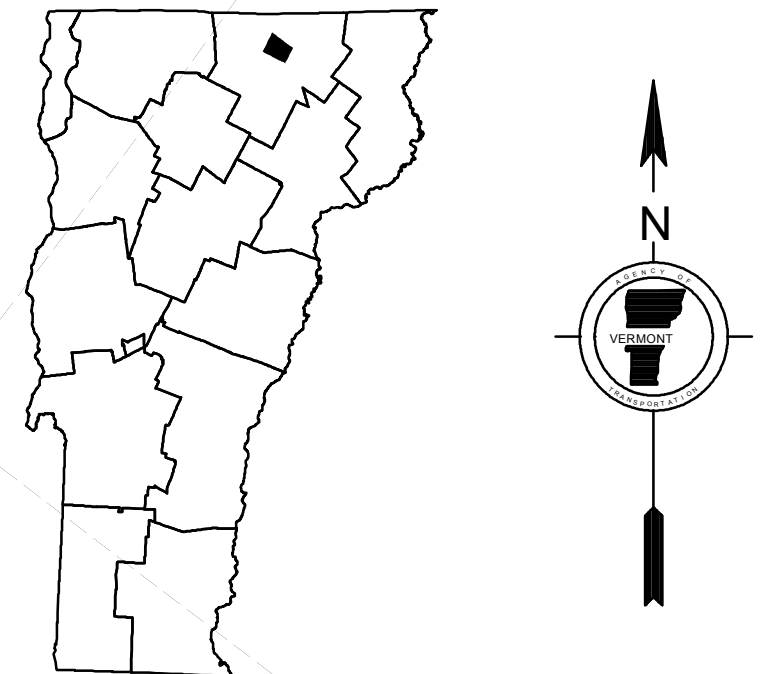
MILEAGE SUMMARY		
CLASS 2		
TH-1	6.280	
TH-2	1.360	
TH-3	0.850	
TH-4	1.950	
TOTAL CLASS 2		10.440
CLASS 3		
TOTAL CLASS 3		25.72
TOTAL TOWN		36.160
STATE HIGHWAY		
VT-14	4.252	
VT-105	1.117	
NSH-CSH	2.543	
TOTAL STATE HIGHWAY		7.912
STATE HIGHWAY - Ramps		
VT-14	0.088	
TOTAL STATE HIGHWAY - Ramps		0.088
US HIGHWAY		
US-5	4.892	
TOTAL US HIGHWAY		4.892
TOTAL STATE		12.892
INTERSTATE		
I-91	3.684	
TOTAL INTERSTATE		3.684
TOTAL INTERSTATE		3.684
TOTAL TRAVELED HIGHWAYS, FEB. 10, 2016:	52.736	

(Excludes Class 4 and Legal Trail Mileage)

- HIGHWAYS**
 - INTERSTATE
 - U.S. ROUTE
 - STATE ROUTE
 - CLASS 1
 - CLASS 2
 - CLASS 3
 - CLASS 4
 - LEGAL TRAIL
 - INTERSTATE OR DIVIDED HIGHWAY
 - STATE - HARD SURFACE OR PAVED
 - TOWN - HARD SURFACE OR PAVED
 - GRAVEL
 - SOIL OR GRADED AND DRAINED EARTH
 - UNIMPROVED OR PRIMITIVE
 - IMPASSABLE OR UNTRAVELED
 - LEGAL TRAIL
 - DISCONTINUED
 - HIGHWAY CLASS CHANGE
 - RAILROAD
 - INACTIVE RAILROAD
 - NFR NATIONAL FOREST ROAD
 - SFH STATE FOREST HIGHWAY
 - P PARK AND RIDE
- PUBLIC LAND - GREEN MOUNTAIN NATIONAL FOREST**
 - PUBLIC LAND - STATE/MUNICIPAL**
 - POLITICAL SUBDIVISIONS**
 - STATE BOUNDARY
 - COUNTY BOUNDARY
 - TOWN BOUNDARY
 - VILLAGE BOUNDARY
 - URBAN COMPACT BOUNDARY
 - WATER BODY
 - STREAM OR BROOK
 - BRIDGE OR CULVERT**
 - BRIDGE OR CULVERT > 20'
 - BRIDGE OR CULVERT 6' - 20'
 - VOBCIT BRIDGE
 - VOBCIT CULVERT > 6'
 - STATE BRIDGE OR CULVERT IDENTIFIER
 - TOWN BRIDGE OR CULVERT IDENTIFIER
 - FEDERAL CLASSIFICATION IDENTIFIER**
 - FAU URBAN ARTERIAL OR COLLECTOR
 - MA MINOR ARTERIAL
 - MJC MAJOR COLLECTOR
 - MNC MINOR COLLECTOR
 - PA PRINCIPAL ARTERIAL

DISCLAIMER:
The untraveled highways (laid-out town highways), discontinued highways, and legal trails hereon are those of which the Agency of Transportation has record; others may exist.

Highway and bridge data by the Agency of Transportation. Town short structures are drawn from the Vermont Online Bridge & Culvert Inventory Tool (VOBCIT) database. All other data from the Vermont Center for Geographic Information. Only named streams are shown.

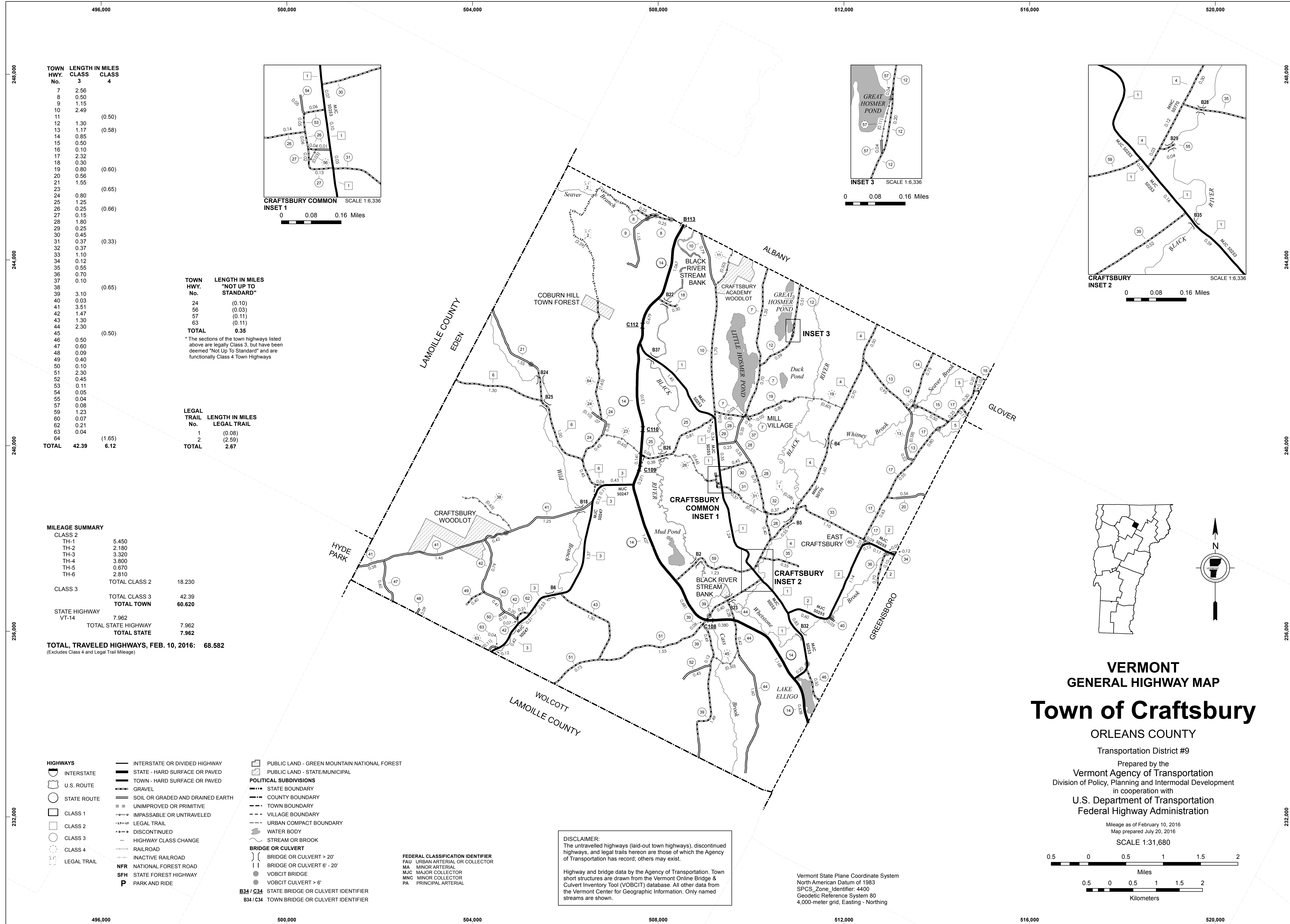


VERMONT
GENERAL HIGHWAY MAP
Town of Coventry
ORLEANS COUNTY

Transportation District #9
Prepared by the
Vermont Agency of Transportation
Division of Policy, Planning and Intermodal Development
in cooperation with
U.S. Department of Transportation
Federal Highway Administration



Vermont State Plane Coordinate System
North American Datum of 1983
SPCS_Zone_Identifier: 4400
Geodetic Reference System 80
4,000-meter grid, Easting - Northing



TOWN HWY. No.	LENGTH IN MILES CLASS 3	CLASS 4
7	2.56	
8	0.50	
9	1.15	
10	2.49	
11		(0.50)
12	1.30	
13	1.17	(0.58)
14	0.85	
15	0.50	
16	0.10	
17	2.32	
18	0.30	
19	0.80	(0.60)
20	0.56	
21	1.55	
23		(0.65)
24	0.80	
25	1.25	
26	0.25	
27	0.15	(0.66)
28	1.80	
29	0.25	
30	0.45	
31	0.37	(0.33)
32	0.37	
33	1.10	
34	0.12	
35	0.55	
36	0.70	
37	0.10	
38		(0.65)
39	3.10	
40	0.03	
41	3.51	
42	1.47	
43	1.30	
44	2.30	
45		(0.50)
46	0.50	
47	0.60	
48	0.09	
49	0.40	
50	0.10	
51	2.30	
52	0.45	
53	0.11	
54	0.05	
55	0.04	
57	0.08	
59	1.23	
60	0.07	
62	0.21	
63	0.04	
64		(1.65)
TOTAL	42.39	6.12

TOWN HWY. No.	LENGTH IN MILES "NOT UP TO STANDARD"
24	(0.10)
56	(0.03)
57	(0.11)
63	(0.11)
TOTAL	0.35

* The sections of the town highways listed above are legally Class 3, but have been deemed "Not Up To Standard" and are functionally Class 4 Town Highways

LEGAL TRAIL No.	LENGTH IN MILES LEGAL TRAIL
1	(0.08)
2	(2.59)
TOTAL	2.67

MILEAGE SUMMARY

CLASS 2		
TH-1	5.450	
TH-2	2.160	
TH-3	3.320	
TH-4	3.800	
TH-5	0.670	
TH-6	2.810	
TOTAL CLASS 2	18.230	
CLASS 3		
TOTAL CLASS 3	42.39	
TOTAL TOWN	60.620	
STATE HIGHWAY		
VT-14	7.962	
TOTAL STATE HIGHWAY	7.962	
TOTAL STATE	7.962	

TOTAL TRAVELED HIGHWAYS, FEB. 10, 2016: 68.582
(Excludes Class 4 and Legal Trail Mileage)

- HIGHWAYS**
- INTERSTATE
 - U.S. ROUTE
 - STATE ROUTE
 - CLASS 1
 - CLASS 2
 - CLASS 3
 - CLASS 4
 - LEGAL TRAIL
 - INTERSTATE OR DIVIDED HIGHWAY
 - STATE - HARD SURFACE OR PAVED
 - TOWN - HARD SURFACE OR PAVED
 - GRAVEL
 - SOIL OR GRADED AND DRAINED EARTH
 - UNIMPROVED OR PRIMITIVE
 - IMPASSABLE OR UNTRAVELED
 - LEGAL TRAIL
 - DISCONTINUED
 - HIGHWAY CLASS CHANGE
 - RAILROAD
 - INACTIVE RAILROAD
 - NATIONAL FOREST ROAD
 - STATE FOREST HIGHWAY
 - PARK AND RIDE
- POLITICAL SUBDIVISIONS**
- STATE BOUNDARY
 - COUNTY BOUNDARY
 - TOWN BOUNDARY
 - VILLAGE BOUNDARY
 - URBAN COMPACT BOUNDARY
 - WATER BODY
 - STREAM OR BROOK
- BRIDGE OR CULVERT**
- BRIDGE OR CULVERT > 20'
 - BRIDGE OR CULVERT 6' - 20'
 - VOBCIT BRIDGE
 - VOBCIT CULVERT > 6'
 - STATE BRIDGE OR CULVERT IDENTIFIER
 - TOWN BRIDGE OR CULVERT IDENTIFIER
- FEDERAL CLASSIFICATION IDENTIFIER**
- FAU - URBAN ARTERIAL OR COLLECTOR
 - MA - MINOR ARTERIAL
 - MJC - MAJOR COLLECTOR
 - MNC - MINOR COLLECTOR
 - PA - PRINCIPAL ARTERIAL
- PUBLIC LAND - GREEN MOUNTAIN NATIONAL FOREST**
- PUBLIC LAND - STATE/MUNICIPAL**

DISCLAIMER:
The untraveled highways (laid-out town highways), discontinued highways, and legal trails hereon are those of which the Agency of Transportation has record; others may exist.

Highway and bridge data by the Agency of Transportation. Town short structures are drawn from the Vermont Online Bridge & Culvert Inventory Tool (VOBCIT) database. All other data from the Vermont Center for Geographic Information. Only named streams are shown.

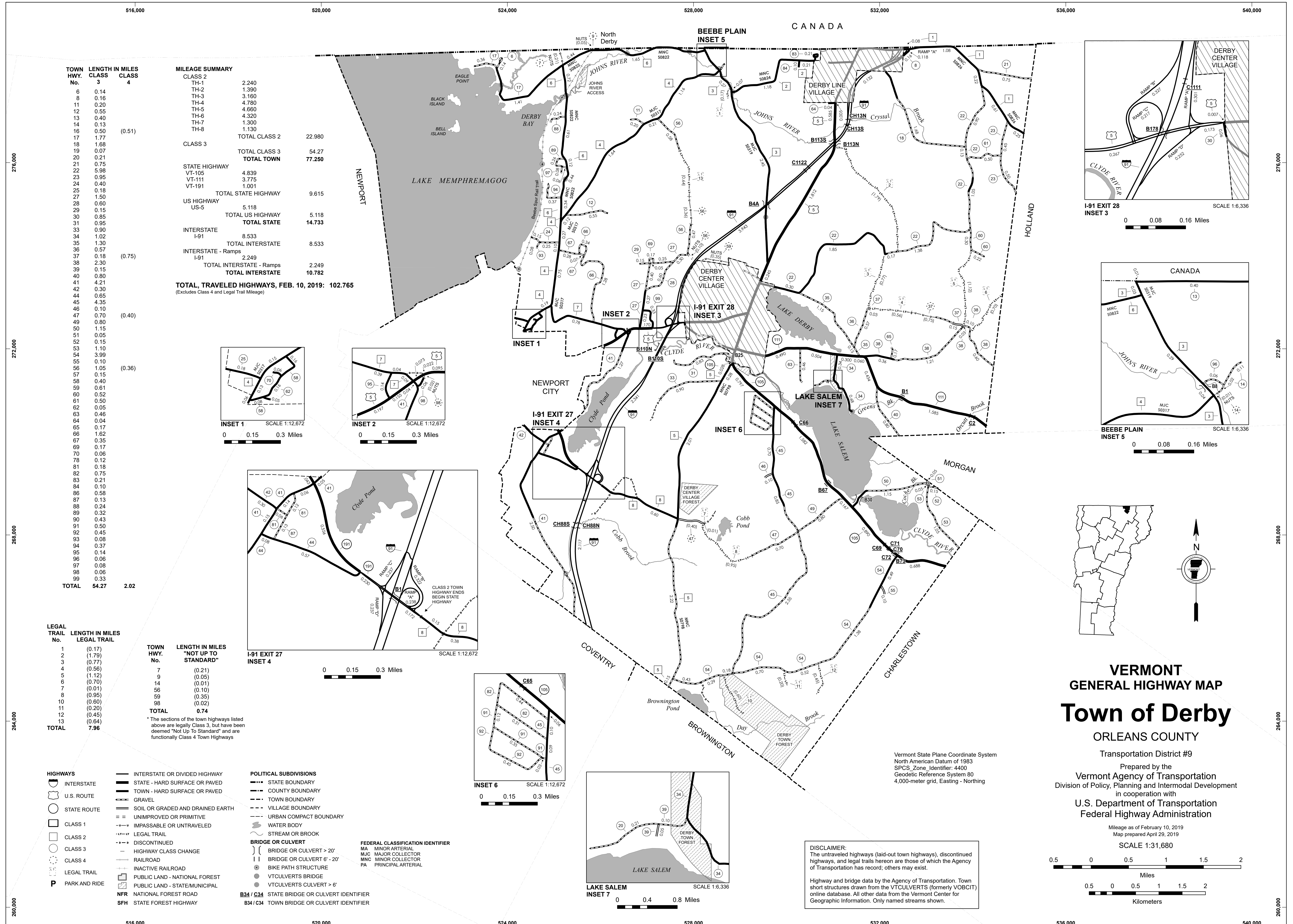
Vermont State Plane Coordinate System
North American Datum of 1983
SPCS_Zone_Identifier: 4400
Geodetic Reference System 80
4,000-meter grid, Easting - Northing

VERMONT
GENERAL HIGHWAY MAP
Town of Craftsbury
ORLEANS COUNTY
Transportation District #9

Prepared by the
Vermont Agency of Transportation
Division of Policy, Planning and Intermodal Development
in cooperation with
U.S. Department of Transportation
Federal Highway Administration

Mileage as of February 10, 2016
Map prepared July 20, 2016
SCALE 1:31,680

0.5 0 0.5 1 1.5 2
Miles
0.5 0 0.5 1 1.5 2
Kilometers



MILEAGE SUMMARY

CLASS	LENGTH IN MILES
CLASS 2	22.980
TH-1	2.240
TH-2	1.390
TH-3	3.160
TH-4	4.780
TH-5	4.660
TH-6	4.320
TH-7	1.300
TH-8	1.130
TOTAL CLASS 2	22.980
CLASS 3	54.27
STATE HIGHWAY	4.839
VT-105	3.775
VT-111	1.001
VT-191	1.001
TOTAL STATE HIGHWAY	9.615
US HIGHWAY	5.118
US-5	5.118
TOTAL US HIGHWAY	5.118
INTERSTATE	8.533
I-91	8.533
TOTAL INTERSTATE	8.533
INTERSTATE - Ramps	2.249
I-91	2.249
TOTAL INTERSTATE - Ramps	2.249
TOTAL INTERSTATE	10.782
TOTAL TRAVELED HIGHWAYS, FEB. 10, 2019: 102.765	

(Excludes Class 4 and Legal Trail Mileage)

TOWN HWY. No.	LENGTH IN MILES CLASS 3	LENGTH IN MILES CLASS 4
6	0.14	
8	0.16	
11	0.20	
12	0.55	
13	0.40	
14	0.13	
16	0.50	(0.51)
17	1.77	
18	1.68	
19	0.07	
20	0.21	
21	0.75	
22	5.98	
23	0.95	
24	0.40	
25	0.18	
27	1.50	
28	0.60	
29	0.15	
30	0.85	
31	0.95	
33	0.90	
34	1.02	
35	1.30	
36	0.57	
37	0.18	
38	2.30	(0.75)
39	0.15	
40	0.80	
41	4.21	
42	0.30	
44	0.65	
45	4.35	
46	0.10	
47	0.70	(0.40)
49	0.80	
50	1.15	
51	0.05	
52	0.15	
53	1.10	
54	3.99	
55	0.10	
56	1.05	(0.36)
57	0.15	
58	0.40	
59	0.61	
60	0.52	
61	0.50	
62	0.05	
63	0.46	
64	0.04	
65	0.17	
66	1.62	
67	0.35	
69	0.17	
70	0.06	
78	0.12	
81	0.18	
82	0.75	
83	0.21	
84	0.10	
86	0.58	
87	0.13	
88	0.24	
89	0.32	
90	0.43	
91	0.50	
92	0.45	
93	0.08	
94	0.37	
95	0.14	
96	0.06	
97	0.08	
98	0.06	
99	0.33	
TOTAL	54.27	2.02

LEGAL TRAIL

TRAIL No.	LENGTH IN MILES LEGAL TRAIL
1	(0.17)
2	(1.79)
3	(0.77)
4	(0.56)
5	(1.12)
6	(0.70)
7	(0.01)
8	(0.95)
10	(0.60)
11	(0.20)
12	(0.45)
13	(0.64)
TOTAL	7.96

TOWN HWY. No.

TOWN HWY. No.	LENGTH IN MILES "NOT UP TO STANDARD"
7	(0.21)
9	(0.05)
14	(0.01)
56	(0.10)
59	(0.35)
98	(0.02)
TOTAL	0.74

*The sections of the town highways listed above are legally Class 3, but have been deemed "Not Up To Standard" and are functionally Class 4 Town Highways

- HIGHWAYS**
- INTERSTATE OR DIVIDED HIGHWAY
 - STATE - HARD SURFACE OR PAVED
 - TOWN - HARD SURFACE OR PAVED
 - GRAVEL
 - SOIL OR GRADED AND DRAINED EARTH
 - UNIMPROVED OR PRIMITIVE
 - IMPASSABLE OR UNTRAVELED
 - LEGAL TRAIL
 - DISCONTINUED
 - HIGHWAY CLASS CHANGE
 - RAILROAD
 - INACTIVE RAILROAD
 - PUBLIC LAND - NATIONAL FOREST
 - PUBLIC LAND - STATE/MUNICIPAL
 - NATIONAL FOREST ROAD
 - STATE FOREST HIGHWAY

- POLITICAL SUBDIVISIONS**
- STATE BOUNDARY
 - COUNTY BOUNDARY
 - TOWN BOUNDARY
 - VILLAGE BOUNDARY
 - URBAN COMPACT BOUNDARY
 - WATER BODY
 - STREAM OR BROOK
- BRIDGE OR CULVERT**
- BRIDGE OR CULVERT > 20'
 - BRIDGE OR CULVERT 6' - 20'
 - BIKE PATH STRUCTURE
 - VT CULVERTS BRIDGE
 - VT CULVERTS CULVERT > 6'
 - B34 / C34 STATE BRIDGE OR CULVERT IDENTIFIER
 - B34 / C34 TOWN BRIDGE OR CULVERT IDENTIFIER
- FEDERAL CLASSIFICATION IDENTIFIER**
- MA MAJOR ARTERIAL
 - MJC MAJOR COLLECTOR
 - MNC MINOR COLLECTOR
 - PA PRINCIPAL ARTERIAL

VERMONT GENERAL HIGHWAY MAP
Town of Derby
 ORLEANS COUNTY
 Transportation District #9

Prepared by the
 Vermont Agency of Transportation
 Division of Policy, Planning and Intermodal Development
 in cooperation with
 U.S. Department of Transportation
 Federal Highway Administration

Mileage as of February 10, 2019
 Map prepared April 29, 2019
 SCALE 1:31,680

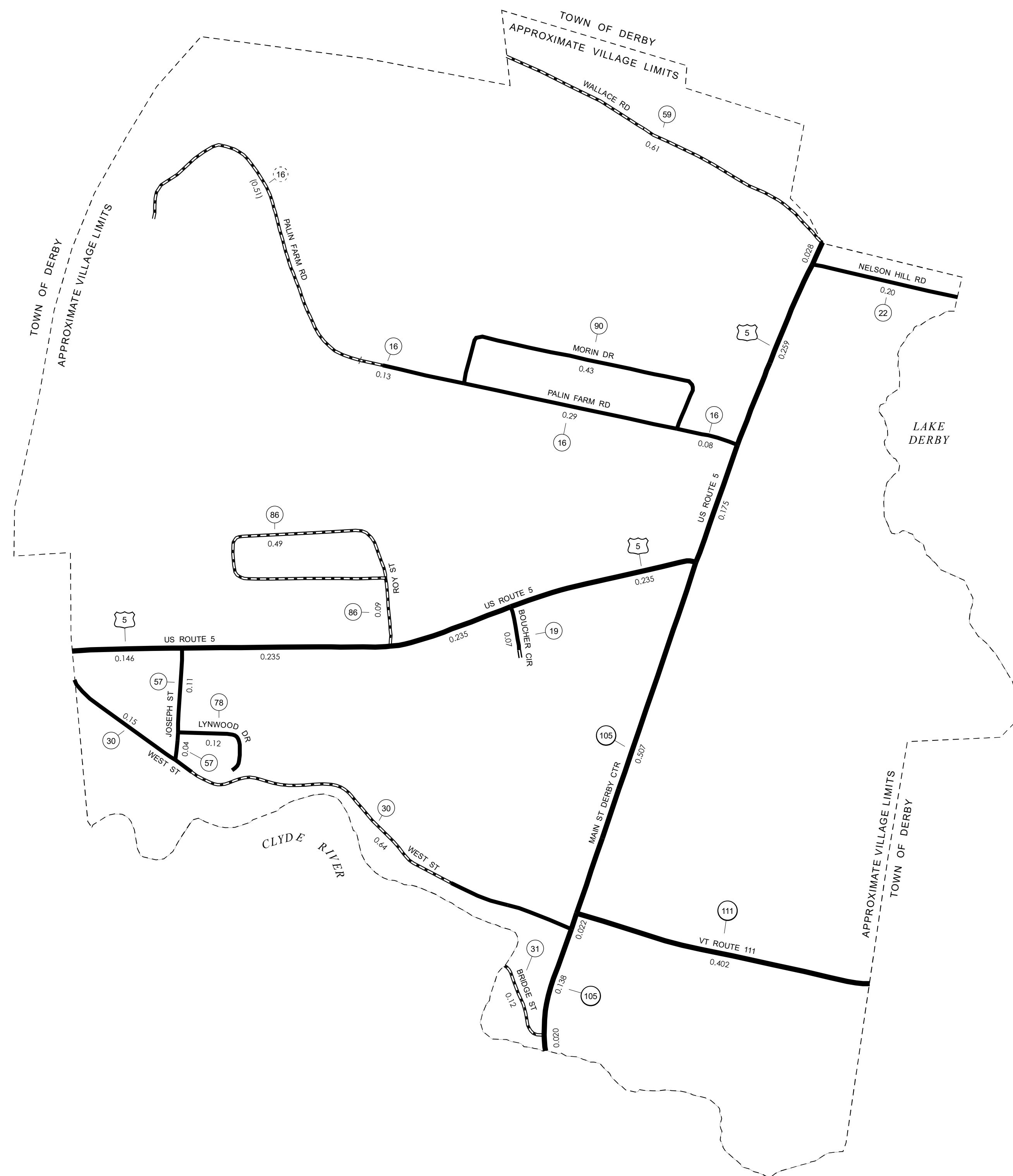
0.5 0 0.5 1 1.5 2
 Miles
 0.5 0 0.5 1 1.5 2
 Kilometers

DISCLAIMER:
 The untraveled highways (laid-out town highways), discontinued highways, and legal trails herein are those of which the Agency of Transportation has record; others may exist.

Highway and bridge data by the Agency of Transportation. Town short structures drawn from the VT CULVERTS (formerly VOBCIT) online database. All other data from the Vermont Center for Geographic Information. Only named streams shown.

TOWN HWY. No.	LENGTH IN MILES		
	CLASS 3	CLASS 4	
16	(0.51)		PALIN FARM RD
16	0.50		PALIN FARM RD
19	0.07		BOUCHER CIR
22	0.20		NELSON HILL RD
30	0.79		WEST ST
31	0.12		BRIDGE ST
57	0.15		JOSEPH ST
59	0.61		WALLACE RD
78	0.12		LYNWOOD DR
86	0.58		ROY ST
90	0.43		MORIN DR
TOTAL	3.57	0.51	

MILEAGE SUMMARY		
CLASS 3	TOTAL CLASS 3	3.57
	TOTAL TOWN	3.570
STATE HIGHWAY		
VT-105	0.687	
VT-111	0.402	
	TOTAL STATE HIGHWAY	1.089
US HIGHWAY		
US-5	1.313	
	TOTAL US HIGHWAY	1.313
	TOTAL STATE	2.402
TOTAL, TRAVELED HIGHWAYS, FEB. 10, 2018:		5.972
<small>(Excludes Class 4 and Legal Trail Mileage)</small>		

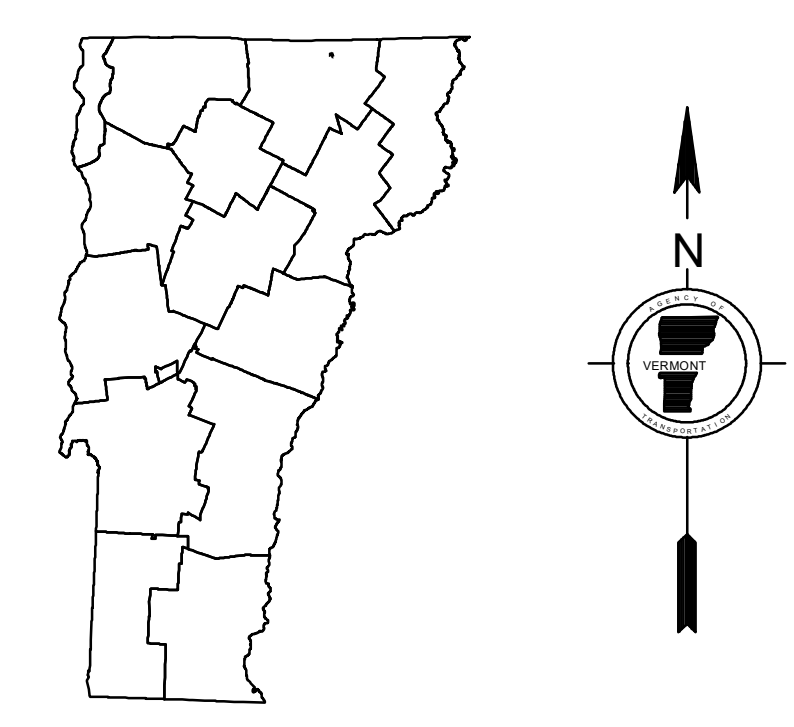


- | | | | |
|--|---|--|--|
| <p>HIGHWAYS</p> <ul style="list-style-type: none"> — INTERSTATE — U.S. ROUTE — STATE ROUTE □ CLASS 1 □ CLASS 2 ○ CLASS 3 ○ CLASS 4 — LEGAL TRAIL P PARK AND RIDE | <ul style="list-style-type: none"> — INTERSTATE OR DIVIDED HIGHWAY — STATE - HARD SURFACE OR PAVED — TOWN - HARD SURFACE OR PAVED — GRAVEL — SOIL OR GRADED AND DRAINED EARTH — UNIMPROVED OR PRIMITIVE — IMPASSABLE OR UNTRAVELED — LEGAL TRAIL — DISCONTINUED — HIGHWAY CLASS CHANGE — RAILROAD — INACTIVE RAILROAD — PUBLIC LAND - NATIONAL FOREST — PUBLIC LAND - STATE/MUNICIPAL NFR NATIONAL FOREST ROAD SFH STATE FOREST HIGHWAY | <p>POLITICAL SUBDIVISIONS</p> <ul style="list-style-type: none"> — STATE BOUNDARY — COUNTY BOUNDARY — TOWN BOUNDARY — VILLAGE BOUNDARY — URBAN COMPACT BOUNDARY — WATER BODY — STREAM OR BROOK <p>BRIDGE OR CULVERT</p> <ul style="list-style-type: none"> — BRIDGE OR CULVERT > 20' — BRIDGE OR CULVERT 6' - 20' ● BIKE PATH STRUCTURE ● VTCULVERTS BRIDGE ● VTCULVERTS CULVERT > 6' B34 / C34 STATE BRIDGE OR CULVERT IDENTIFIER B34 / C34 TOWN BRIDGE OR CULVERT IDENTIFIER | <p>FEDERAL CLASSIFICATION IDENTIFIER</p> <ul style="list-style-type: none"> MA MINOR ARTERIAL MJC MAJOR COLLECTOR MNC MINOR COLLECTOR PA PRINCIPAL ARTERIAL |
|--|---|--|--|

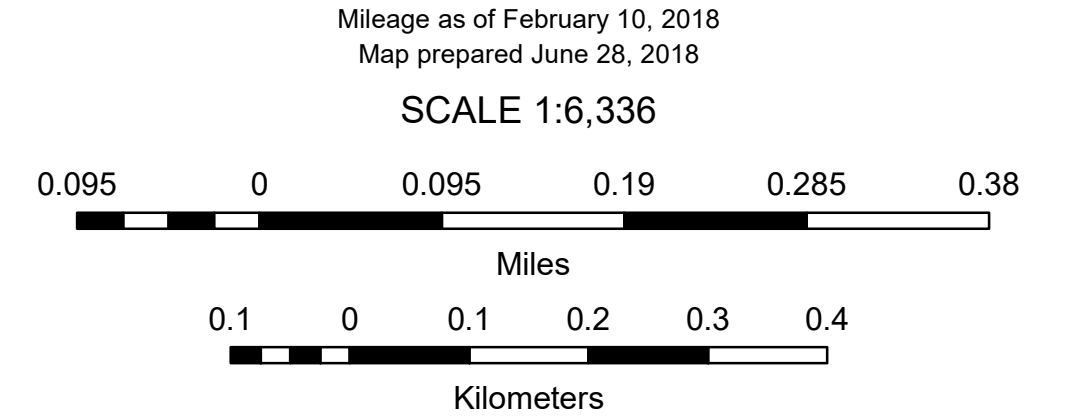
DISCLAIMER:
The untraveled highways (laid-out town highways), discontinued highways, and legal trails hereon are those of which the Agency of Transportation has record; others may exist.

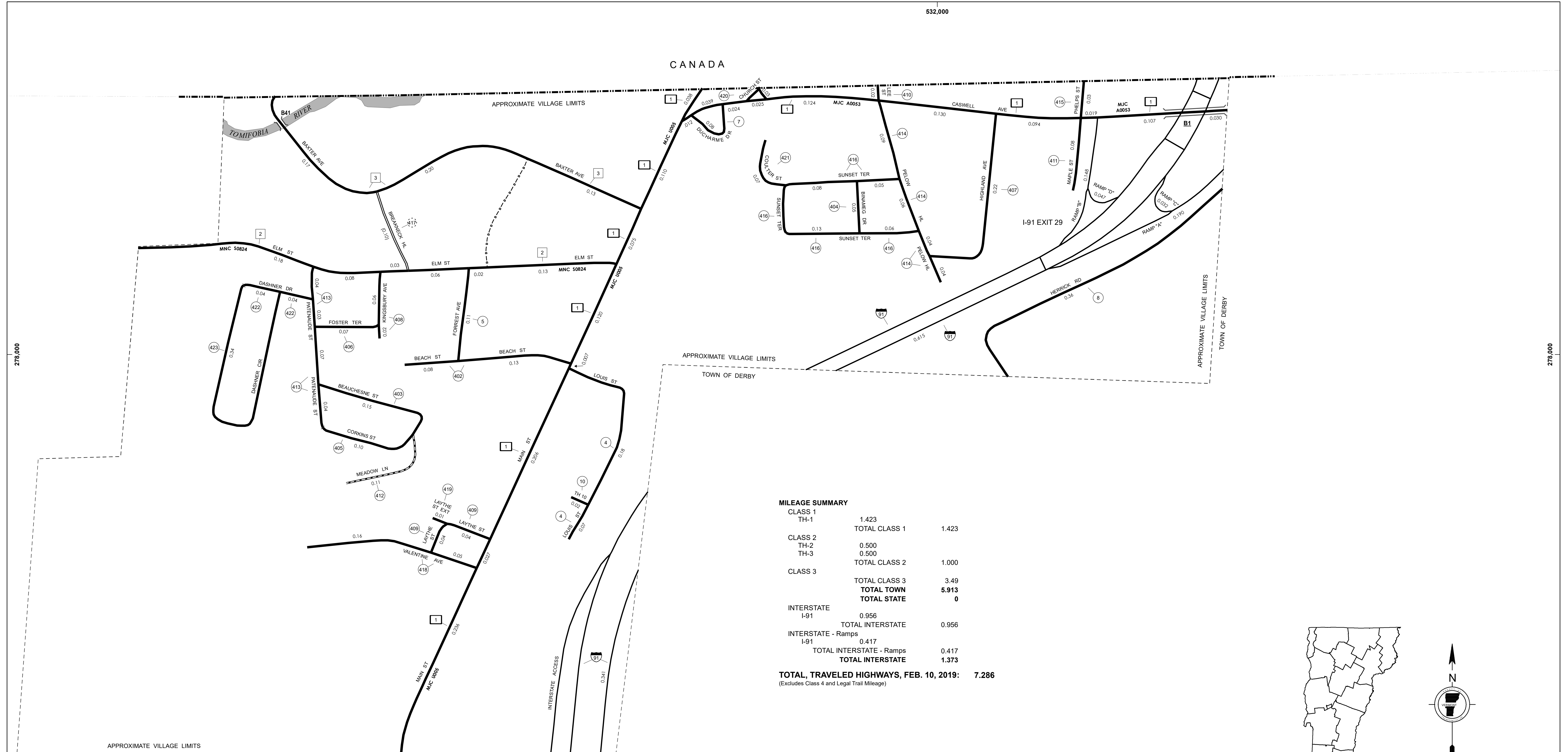
Highway and bridge data by the Agency of Transportation. Town short structures drawn from the VTCULVERTS (formerly VOBCIT) online database. All other data from the Vermont Center for Geographic Information. Only named streams shown.

Vermont State Plane Coordinate System
North American Datum of 1983
SPCS_Zone_Identifier: 4400
Geodetic Reference System 80
2,000-meter grid, Easting - Northing



VERMONT
GENERAL HIGHWAY MAP
Village of Derby Center
 ORLEANS COUNTY
 Transportation District #9
 Prepared by the
 Vermont Agency of Transportation
 Division of Policy, Planning and Intermodal Development
 in cooperation with
 U.S. Department of Transportation
 Federal Highway Administration

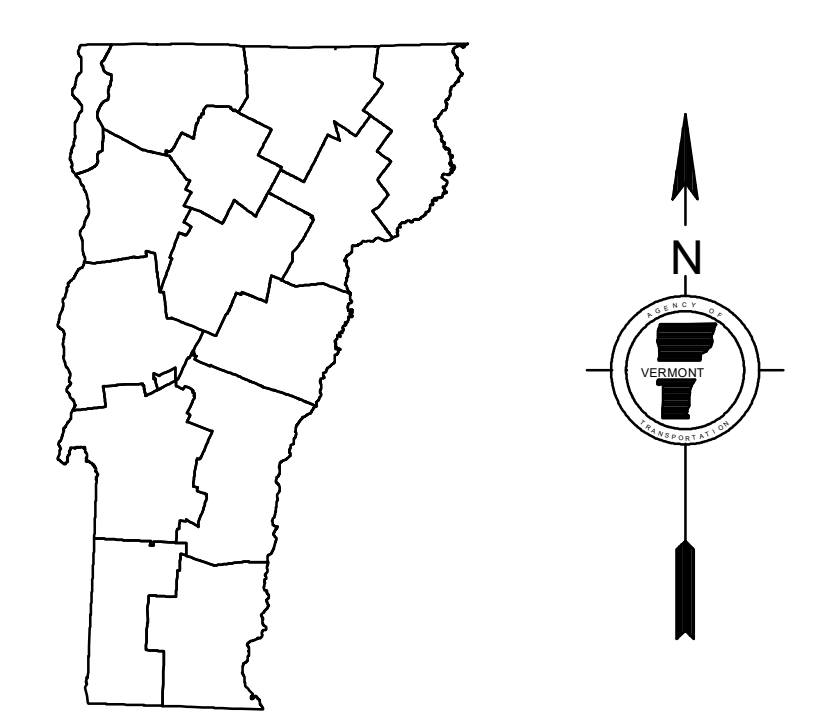




MILEAGE SUMMARY

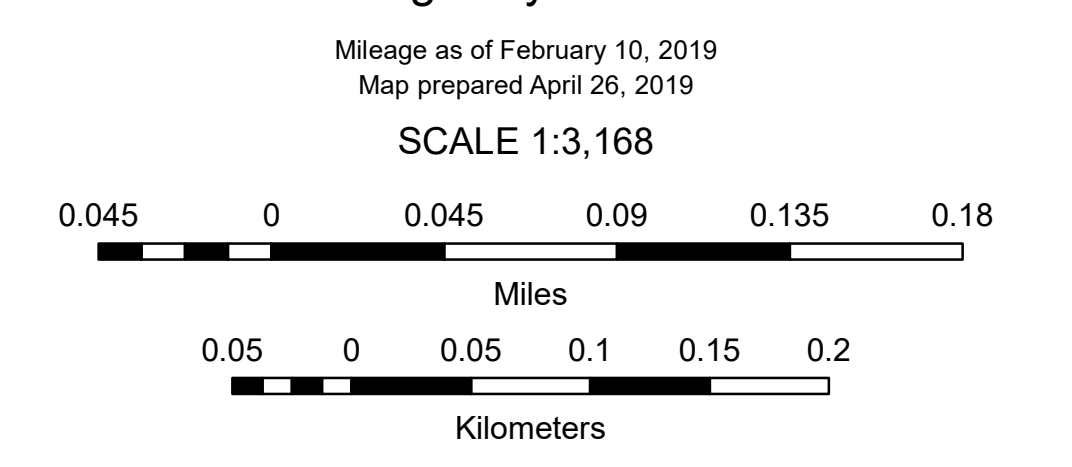
CLASS 1	1.423	
TH-1		TOTAL CLASS 1 1.423
CLASS 2	0.500	
TH-2		TOTAL CLASS 2 1.000
TH-3	0.500	
CLASS 3		TOTAL CLASS 3 3.49
		TOTAL TOWN 5.913
		TOTAL STATE 0
INTERSTATE		
I-91	0.956	TOTAL INTERSTATE 0.956
INTERSTATE - Ramps		
I-91	0.417	TOTAL INTERSTATE - Ramps 0.417
		TOTAL INTERSTATES 1.373
TOTAL TRAVELED HIGHWAYS, FEB. 10, 2019:	7.286	

(Excludes Class 4 and Legal Trail Mileage)



VERMONT
GENERAL HIGHWAY MAP
Village of Derby Line
 ORLEANS COUNTY

Transportation District #9
 Prepared by the
 Vermont Agency of Transportation
 Division of Policy, Planning and Intermodal Development
 in cooperation with
 U.S. Department of Transportation
 Federal Highway Administration

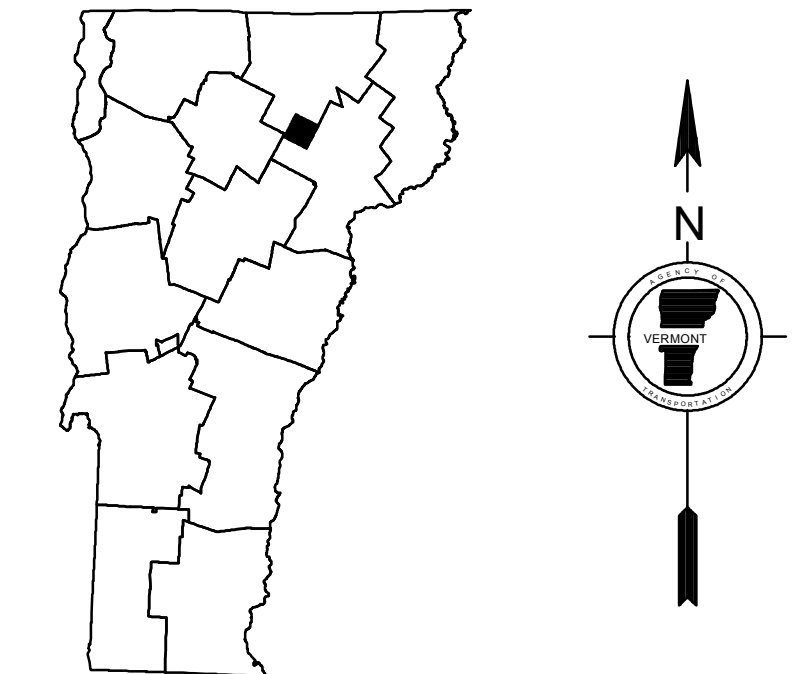
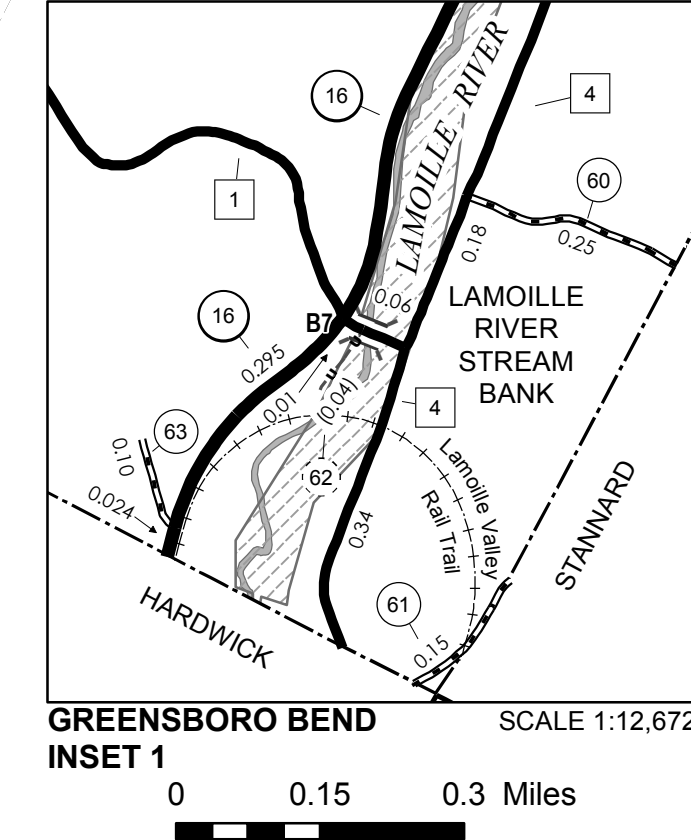
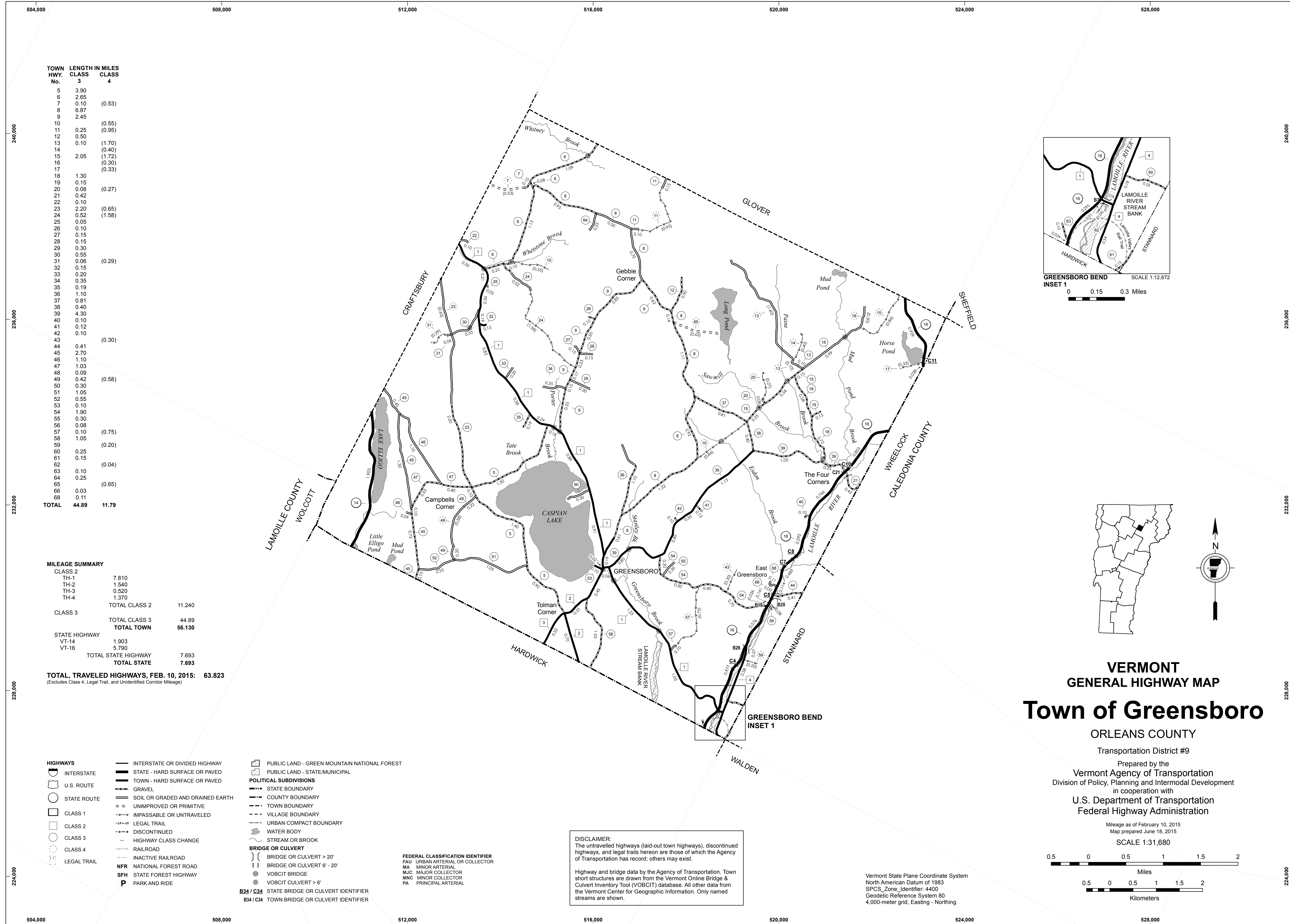


- HIGHWAYS**
- INTERSTATE
 - U.S. ROUTE
 - STATE ROUTE
 - CLASS 1
 - CLASS 2
 - CLASS 3
 - CLASS 4
 - LEGAL TRAIL
 - PARK AND RIDE
- INTERSTATE OR DIVIDED HIGHWAY**
- STATE - HARD SURFACE OR PAVED
 - TOWN - HARD SURFACE OR PAVED
 - GRAVEL
 - SOIL OR GRADED AND DRAINED EARTH
 - UNIMPROVED OR PRIMITIVE
 - IMPASSABLE OR UNTRAVELED
 - LEGAL TRAIL
 - DISCONTINUED
 - HIGHWAY CLASS CHANGE
 - RAILROAD
 - INACTIVE RAILROAD
 - PUBLIC LAND - NATIONAL FOREST
 - PUBLIC LAND - STATE/MUNICIPAL
 - NFR NATIONAL FOREST ROAD
 - SFH STATE FOREST HIGHWAY
- POLITICAL SUBDIVISIONS**
- STATE BOUNDARY
 - COUNTY BOUNDARY
 - TOWN BOUNDARY
 - VILLAGE BOUNDARY
 - URBAN COMPACT BOUNDARY
 - WATER BODY
 - STREAM OR BROOK
- BRIDGE OR CULVERT**
- BRIDGE OR CULVERT > 20'
 - BRIDGE OR CULVERT 6' - 20'
 - BIKE PATH STRUCTURE
 - VT CULVERTS BRIDGE
 - VT CULVERTS CULVERT > 6'
 - STATE BRIDGE OR CULVERT IDENTIFIER
 - TOWN BRIDGE OR CULVERT IDENTIFIER
- FEDERAL CLASSIFICATION IDENTIFIER**
- MA MINOR ARTERIAL
 - MJC MAJOR COLLECTOR
 - MNC MINOR COLLECTOR
 - PA PRINCIPAL ARTERIAL

DISCLAIMER:
 The untraveled highways (laid-out town highways), discontinued highways, and legal trails hereon are those of which the Agency of Transportation has record; others may exist.

Highway and bridge data by the Agency of Transportation.
 Town short structures drawn from the VTCULVERTS (formerly VOBCT) online database. All other data from the Vermont Open Geodata Portal. Only named streams shown.

Vermont State Plane Coordinate System
 North American Datum of 1983
 SPCS_Zone_Identifier: 4400
 Geodetic Reference System 80
 2,000-meter grid, Easting - Northing



TOWN HWY. No.	LENGTH IN MILES CLASS 3	CLASS 4
5	3.90	
6	2.65	
7	0.10	(0.53)
8	6.87	
9	2.45	
10		(0.55)
11	0.25	(0.95)
12	0.50	
13	0.10	(1.70)
14		(0.40)
15	2.05	(1.72)
16		(0.30)
17		(0.33)
18	1.30	
19	0.15	
20	0.08	(0.27)
21	0.42	
22	0.10	
23	2.20	(0.65)
24	0.52	(1.58)
25	0.05	
26	0.10	
27	0.15	
28	0.15	
29	0.30	
30	0.55	
31	0.06	(0.29)
32	0.15	
33	0.20	
34	0.35	
35	0.19	
36	1.10	
37	0.81	
38	0.40	
39	4.30	
40	0.10	
41	0.12	
42	0.10	
43		(0.30)
44	0.41	
45	2.70	
46	1.10	
47	1.03	
48	0.09	
49	0.42	(0.58)
50	0.30	
51	1.05	
52	0.55	
53	0.10	
54	1.90	
55	0.30	
56	0.08	
57	0.10	(0.75)
58	1.05	
59		(0.20)
60	0.25	
61	0.15	
62		(0.04)
63	0.10	
64	0.25	
65		(0.65)
66	0.03	
68	0.11	
TOTAL	44.89	11.79

MILEAGE SUMMARY

CLASS 2		
TH-1	7.810	
TH-2	1.540	
TH-3	0.520	
TH-4	1.370	
TOTAL CLASS 2		11.240
CLASS 3		
TOTAL CLASS 3		44.89
TOTAL TOWN		56.130
STATE HIGHWAY		
VT-14	1.903	
VT-16	5.790	
TOTAL STATE HIGHWAY		7.693
TOTAL STATE		7.693

TOTAL TRAVELED HIGHWAYS, FEB. 10, 2015: 63.823
(Excludes Class 4, Legal Trail, and Unidentified Corridor Mileage)

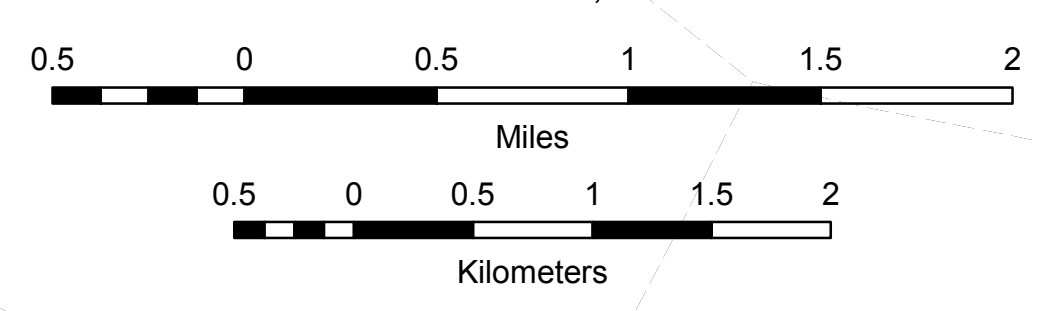
- HIGHWAYS**
- INTERSTATE
 - U.S. ROUTE
 - STATE ROUTE
 - CLASS 1
 - CLASS 2
 - CLASS 3
 - CLASS 4
 - LEGAL TRAIL
 - INTERSTATE OR DIVIDED HIGHWAY
 - STATE - HARD SURFACE OR PAVED
 - TOWN - HARD SURFACE OR PAVED
 - GRAVEL
 - SOIL OR GRADED AND DRAINED EARTH
 - UNIMPROVED OR PRIMITIVE
 - IMPASSABLE OR UNTRAVELED
 - LEGAL TRAIL
 - DISCONTINUED
 - HIGHWAY CLASS CHANGE
 - RAILROAD
 - INACTIVE RAILROAD
 - NFR NATIONAL FOREST ROAD
 - SFH STATE FOREST HIGHWAY
 - P PARK AND RIDE
- PUBLIC LAND - GREEN MOUNTAIN NATIONAL FOREST**
- PUBLIC LAND - STATE/MUNICIPAL**
- POLITICAL SUBDIVISIONS**
- STATE BOUNDARY
 - COUNTY BOUNDARY
 - TOWN BOUNDARY
 - VILLAGE BOUNDARY
 - URBAN COMPACT BOUNDARY
 - WATER BODY
 - STREAM OR BROOK
- BRIDGE OR CULVERT**
- BRIDGE OR CULVERT > 20'
 - BRIDGE OR CULVERT 6' - 20'
 - VOBCIT BRIDGE
 - VOBCIT CULVERT > 6'
 - STATE BRIDGE OR CULVERT IDENTIFIER
 - TOWN BRIDGE OR CULVERT IDENTIFIER
- FEDERAL CLASSIFICATION IDENTIFIER**
- FAU URBAN ARTERIAL OR COLLECTOR
 - MA MINOR ARTERIAL
 - MJC MAJOR COLLECTOR
 - MNC MINOR COLLECTOR
 - PA PRINCIPAL ARTERIAL

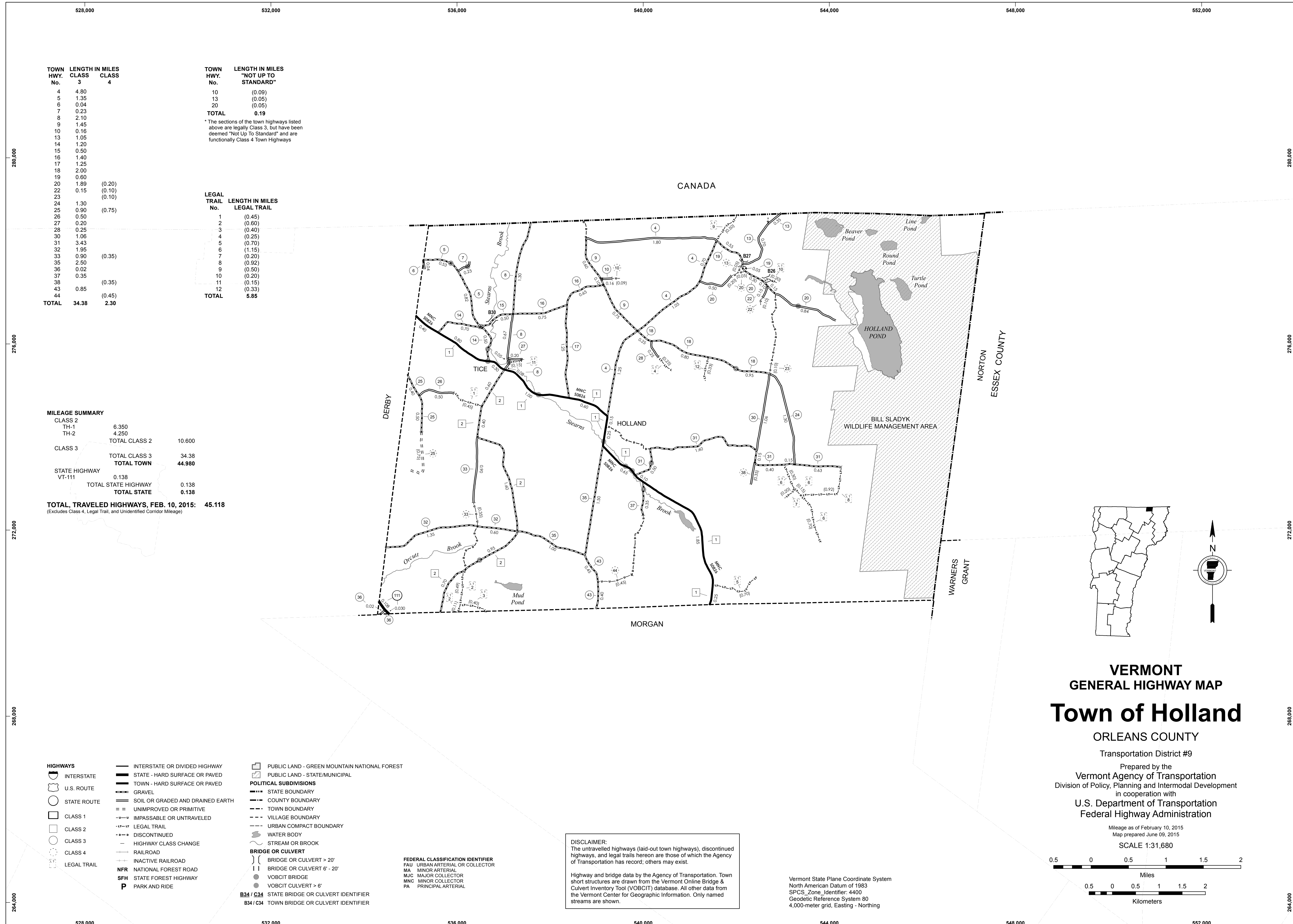
DISCLAIMER:
 The untraveled highways (laid-out town highways), discontinued highways, and legal trails hereon are those of which the Agency of Transportation has record; others may exist.

Highway and bridge data by the Agency of Transportation. Town short structures are drawn from the Vermont Online Bridge & Culvert Inventory Tool (VOBCIT) database. All other data from the Vermont Center for Geographic Information. Only named streams are shown.

VERMONT
GENERAL HIGHWAY MAP
Town of Greensboro

ORLEANS COUNTY
 Transportation District #9
 Prepared by the
 Vermont Agency of Transportation
 Division of Policy, Planning and Intermodal Development
 in cooperation with
 U.S. Department of Transportation
 Federal Highway Administration





TOWN HWY. No.	LENGTH IN MILES CLASS 3	CLASS 4
4	4.80	
5	1.35	
6	0.04	
7	0.23	
8	2.10	
9	1.45	
10	0.16	
13	1.05	
14	1.20	
15	0.50	
16	1.40	
17	1.25	
18	2.00	
19	0.60	
20	1.89	(0.20)
22	0.15	(0.10)
23		(0.10)
24	1.30	
25	0.90	(0.75)
26	0.50	
27	0.20	
28	0.25	
30	1.06	
31	3.43	
32	1.95	(1.15)
33	0.90	(0.35)
35	2.50	(0.32)
36	0.02	(0.50)
37	0.35	
38		(0.35)
43	0.85	(0.33)
44		(0.45)
TOTAL	34.38	2.30

TOWN HWY. No.	LENGTH IN MILES "NOT UP TO STANDARD"
10	(0.09)
13	(0.05)
20	(0.05)
TOTAL	0.19

* The sections of the town highways listed above are legally Class 3, but have been deemed "Not Up To Standard" and are functionally Class 4 Town Highways

LEGAL TRAIL No.	LENGTH IN MILES LEGAL TRAIL
1	(0.45)
2	(0.60)
3	(0.40)
4	(0.25)
5	(0.70)
6	(1.15)
7	(0.20)
8	(0.32)
9	(0.50)
10	(0.20)
11	(0.15)
12	(0.33)
TOTAL	5.85

MILEAGE SUMMARY

CLASS 2		
TH-1	6.350	
TH-2	4.250	
TOTAL CLASS 2	10.600	
CLASS 3		
TOTAL CLASS 3	34.38	
TOTAL TOWN	44.980	
STATE HIGHWAY VT-111	0.138	
TOTAL STATE HIGHWAY	0.138	
TOTAL STATE	0.138	

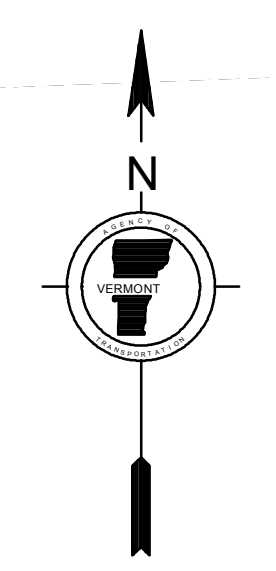
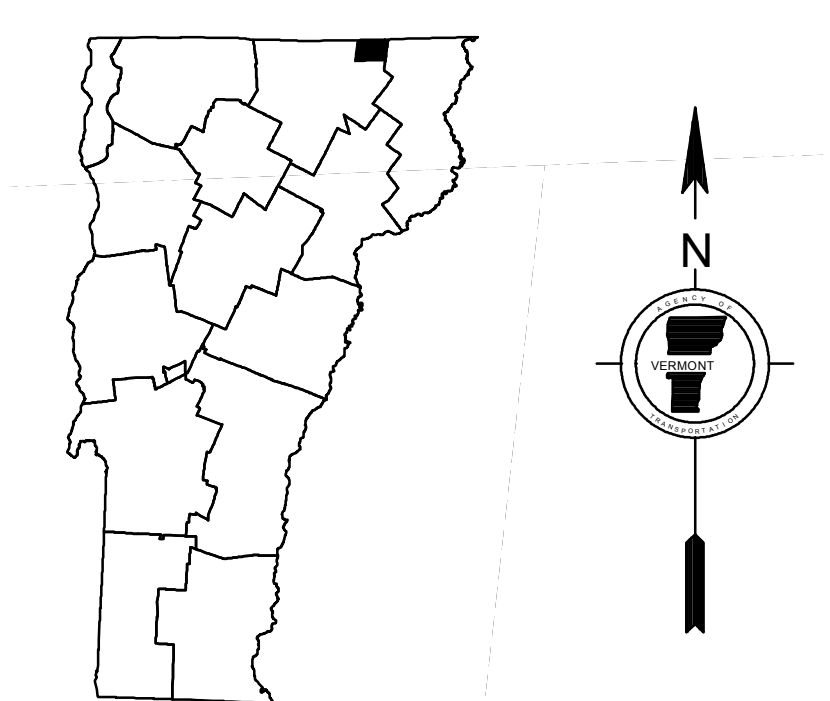
TOTAL TRAVELED HIGHWAYS, FEB. 10, 2015: 45.118
 (Excludes Class 4, Legal Trail, and Unidentified Corridor Mileage)

- HIGHWAYS**
- INTERSTATE
 - U.S. ROUTE
 - STATE ROUTE
 - CLASS 1
 - CLASS 2
 - CLASS 3
 - CLASS 4
 - LEGAL TRAIL
- INTERSTATE OR DIVIDED HIGHWAY
 STATE - HARD SURFACE OR PAVED
 TOWN - HARD SURFACE OR PAVED
 GRAVEL
 SOIL OR GRADED AND DRAINED EARTH
 UNIMPROVED OR PRIMITIVE
 IMPASSABLE OR UNTRAVELED
 LEGAL TRAIL
 DISCONTINUED
 HIGHWAY CLASS CHANGE
 RAILROAD
 INACTIVE RAILROAD
 NATIONAL FOREST ROAD
 STATE FOREST HIGHWAY
 PARK AND RIDE
- PUBLIC LAND - GREEN MOUNTAIN NATIONAL FOREST
 PUBLIC LAND - STATE/MUNICIPAL
- POLITICAL SUBDIVISIONS**
- STATE BOUNDARY
 - COUNTY BOUNDARY
 - TOWN BOUNDARY
 - VILLAGE BOUNDARY
 - URBAN COMPACT BOUNDARY
 - WATER BODY
 - STREAM OR BROOK
- BRIDGE OR CULVERT**
- BRIDGE OR CULVERT > 20'
 - BRIDGE OR CULVERT 6' - 20'
 - VOBCIT BRIDGE
 - VOBCIT CULVERT > 6'
 - STATE BRIDGE OR CULVERT IDENTIFIER
 - TOWN BRIDGE OR CULVERT IDENTIFIER
- FEDERAL CLASSIFICATION IDENTIFIER**
- FAU URBAN ARTERIAL OR COLLECTOR
 - MA MINOR ARTERIAL
 - MJC MAJOR COLLECTOR
 - MNC MINOR COLLECTOR
 - PA PRINCIPAL ARTERIAL

DISCLAIMER:
 The untraveled highways (laid-out town highways), discontinued highways, and legal trails hereon are those of which the Agency of Transportation has record; others may exist.

Highway and bridge data by the Agency of Transportation. Town short structures are drawn from the Vermont Online Bridge & Culvert Inventory Tool (VOBCIT) database. All other data from the Vermont Center for Geographic Information. Only named streams are shown.

Vermont State Plane Coordinate System
 North American Datum of 1983
 SPCS_Zone_Identifier: 4400
 Geodetic Reference System 80
 4,000-meter grid, Easting - Northing



VERMONT
GENERAL HIGHWAY MAP
Town of Holland

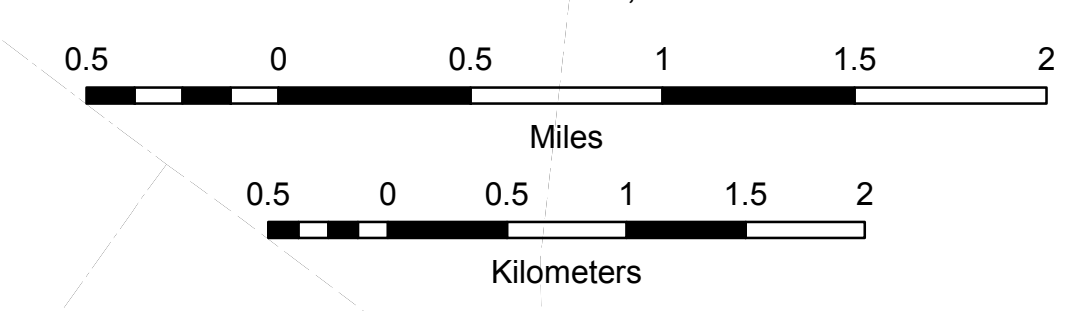
ORLEANS COUNTY

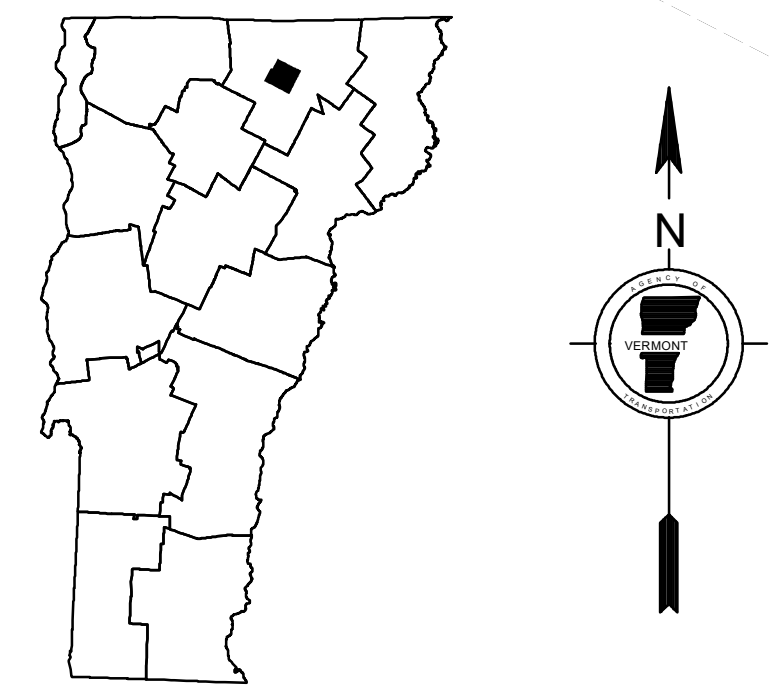
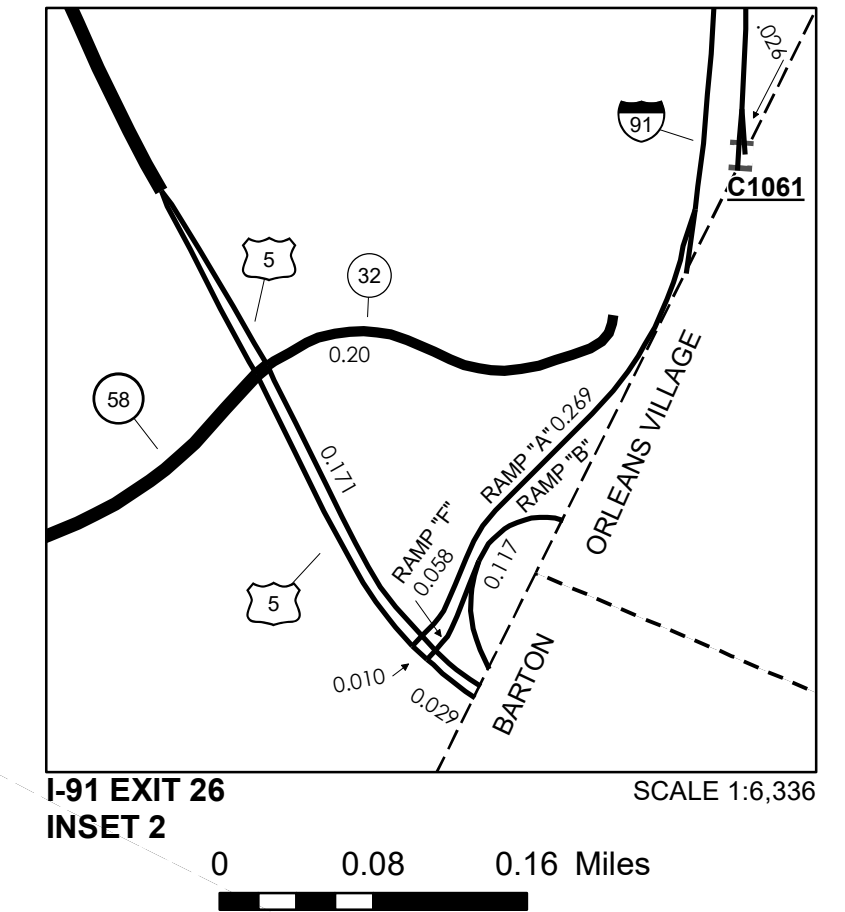
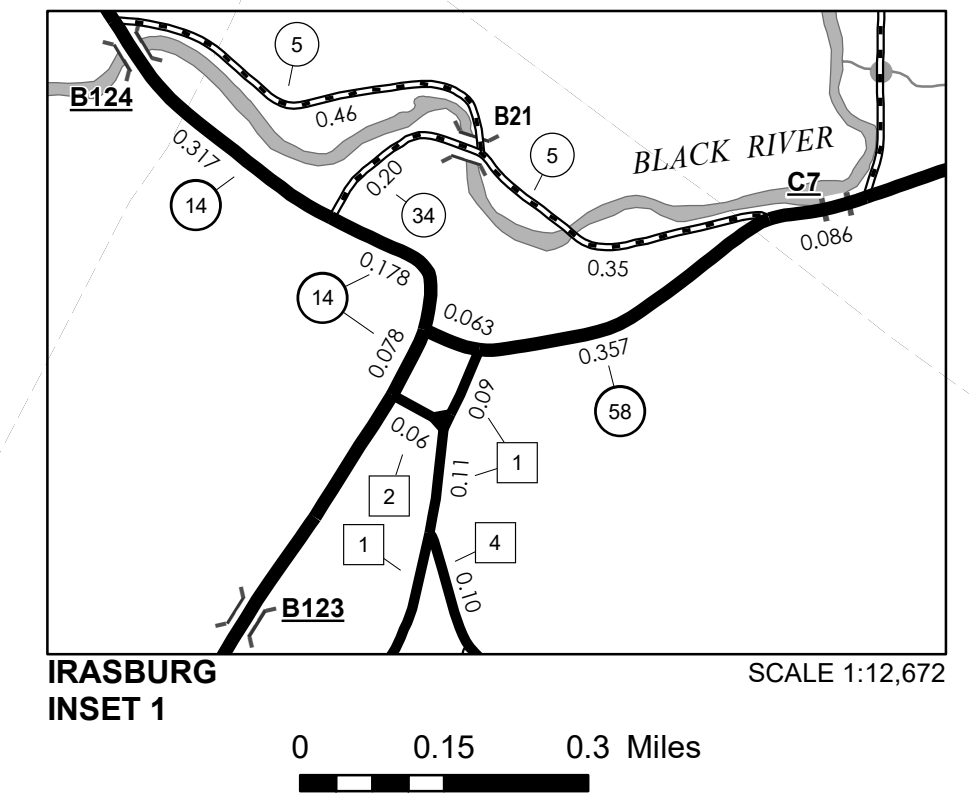
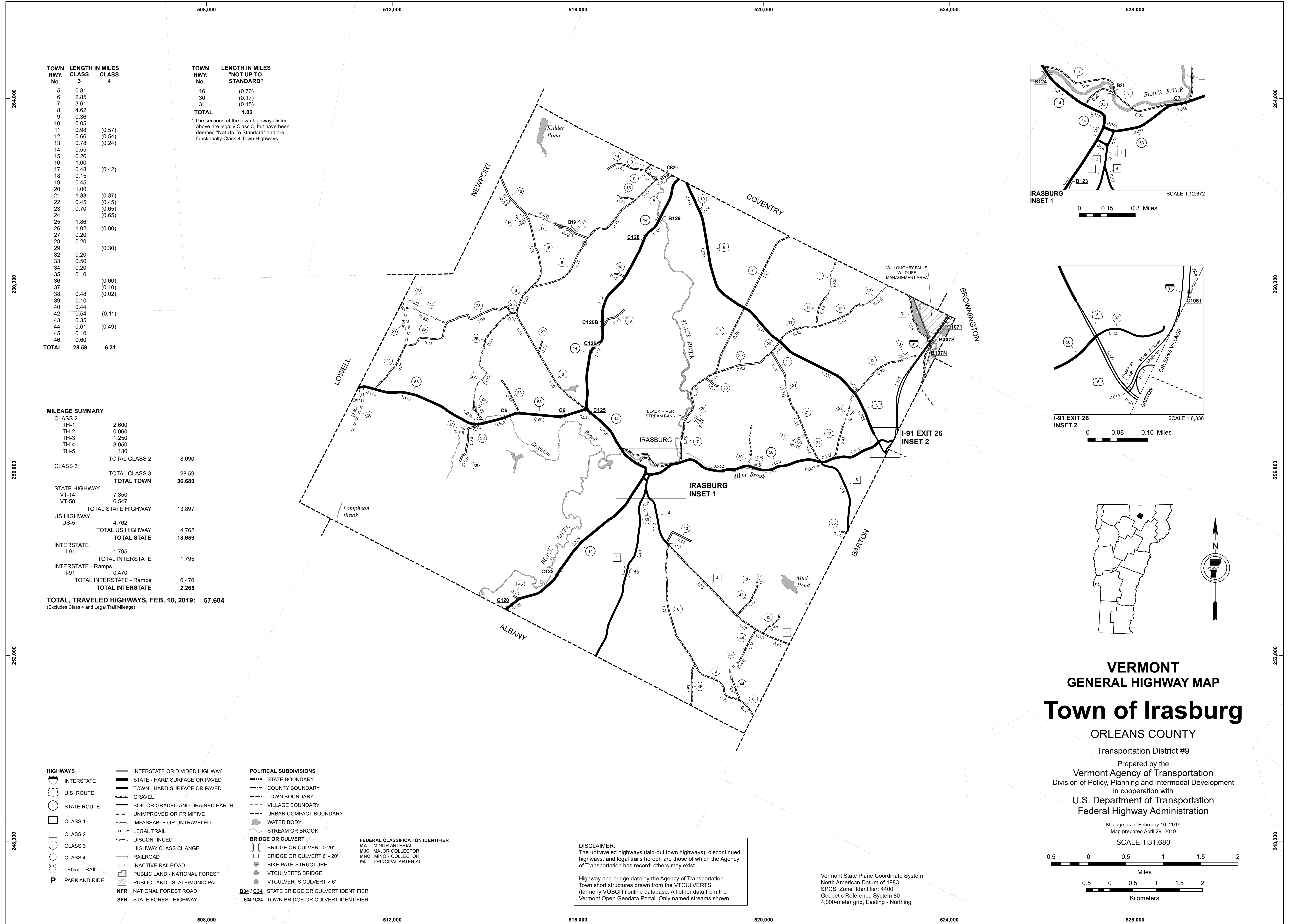
Transportation District #9

Prepared by the
 Vermont Agency of Transportation
 Division of Policy, Planning and Intermodal Development
 in cooperation with
 U.S. Department of Transportation
 Federal Highway Administration

Mileage as of February 10, 2015
 Map prepared June 09, 2015

SCALE 1:31,680





VERMONT GENERAL HIGHWAY MAP Town of Irasburg

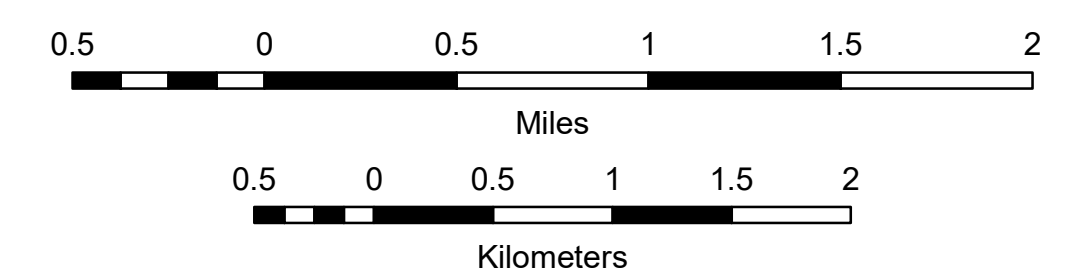
ORLEANS COUNTY

Transportation District #9

Prepared by the
Vermont Agency of Transportation
Division of Policy, Planning and Intermodal Development
in cooperation with
U.S. Department of Transportation
Federal Highway Administration

Mileage as of February 10, 2019
Map prepared April 29, 2019

SCALE 1:31,680



TOWN HWY. No.	LENGTH IN MILES CLASS 3	CLASS 4
5	0.81	
6	2.85	
7	3.61	
8	4.62	
9	0.36	
10	0.05	
11	0.98	(0.57)
12	0.66	(0.54)
13	0.78	(0.24)
14	0.55	
15	0.26	
16	1.00	
17	0.48	(0.42)
18	0.15	
19	0.45	
20	1.00	
21	1.33	(0.37)
22	0.45	(0.45)
23	0.70	(0.65)
24	0.70	(0.65)
25	1.86	
26	1.02	(0.80)
27	0.20	
28	0.20	
29	0.20	(0.30)
32	0.20	
33	0.50	
34	0.20	
35	0.10	
36		(0.60)
37		(0.10)
38	0.48	(0.02)
39	0.10	
40	0.44	
42	0.54	(0.11)
43	0.35	
44	0.61	(0.49)
45	0.10	
46	0.60	
TOTAL	28.59	6.31

TOWN HWY. No.	LENGTH IN MILES "NOT UP TO STANDARD"
16	(0.70)
30	(0.17)
31	(0.15)
TOTAL	1.02

* The sections of the town highways listed above are legally Class 3, but have been deemed "Not Up To Standard" and are functionally Class 4 Town Highways

MILEAGE SUMMARY

CLASS 2		
TH-1	2.600	
TH-2	0.060	
TH-3	1.250	
TH-4	3.050	
TH-5	1.130	
TOTAL CLASS 2	8.090	
CLASS 3		
TOTAL CLASS 3	28.59	
TOTAL TOWN	36.680	
STATE HIGHWAY		
VT-14	7.350	
VT-58	6.547	
TOTAL STATE HIGHWAY	13.897	
US HIGHWAY		
US-5	4.762	
TOTAL US HIGHWAY	4.762	
TOTAL STATE	18.659	
INTERSTATE		
I-91	1.795	
TOTAL INTERSTATE	1.795	
INTERSTATE - Ramps		
I-91	0.470	
TOTAL INTERSTATE - Ramps	0.470	
TOTAL INTERSTATE	2.265	
TOTAL TRAVELED HIGHWAYS, FEB. 10, 2019:	57.604	

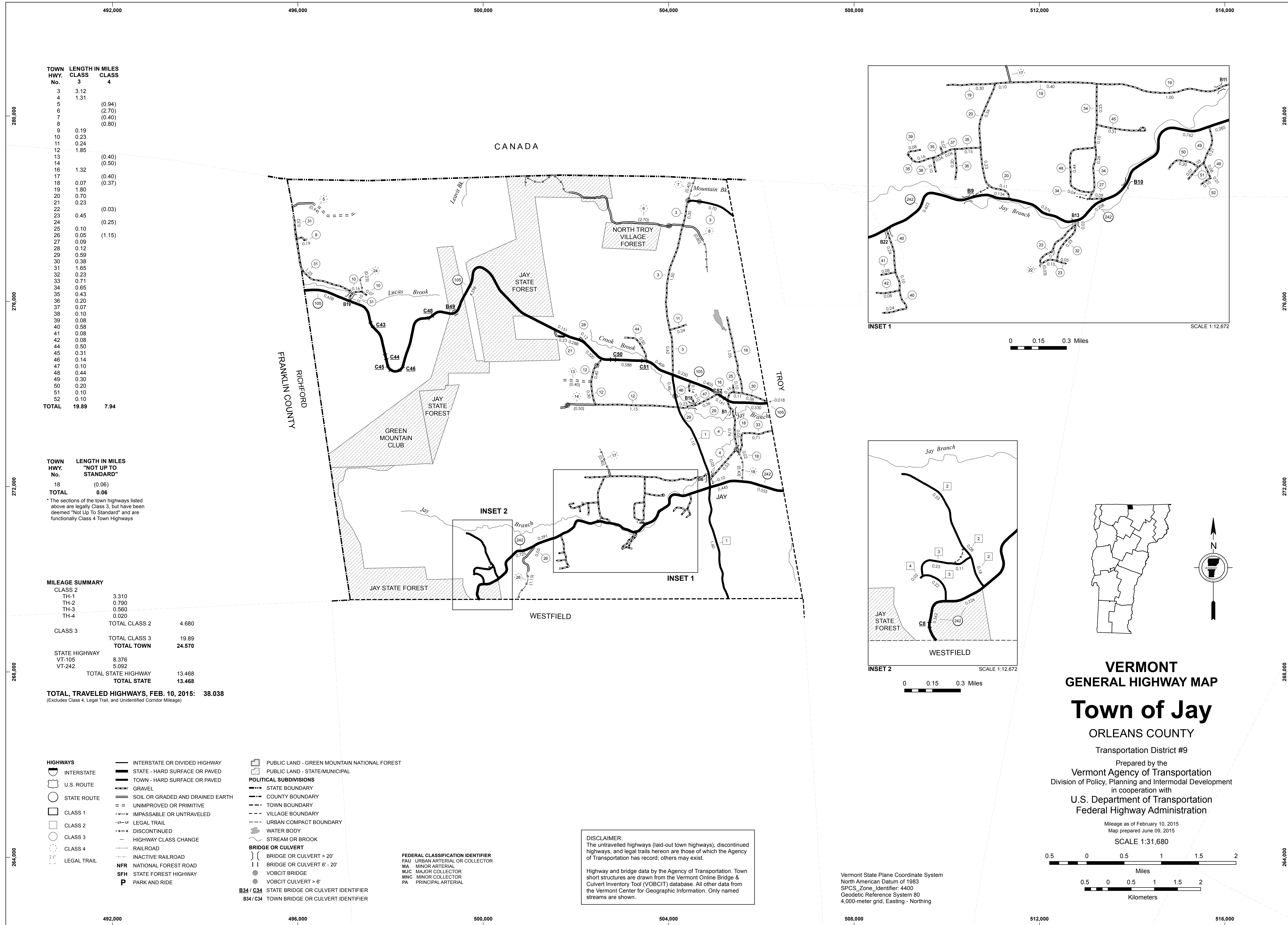
(Excludes Class 4 and Legal Trail Mileage)

- | | | | |
|--|---|--|--|
| <p>HIGHWAYS</p> <ul style="list-style-type: none"> INTERSTATE U.S. ROUTE STATE ROUTE CLASS 1 CLASS 2 CLASS 3 CLASS 4 LEGAL TRAIL PARK AND RIDE | <ul style="list-style-type: none"> INTERSTATE OR DIVIDED HIGHWAY STATE - HARD SURFACE OR PAVED TOWN - HARD SURFACE OR PAVED GRAVEL SOIL OR GRADED AND DRAINED EARTH UNIMPROVED OR PRIMITIVE IMPASSABLE OR UNTRAVELED LEGAL TRAIL DISCONTINUED HIGHWAY CLASS CHANGE RAILROAD INACTIVE RAILROAD PUBLIC LAND - NATIONAL FOREST PUBLIC LAND - STATE/MUNICIPAL NATIONAL FOREST ROAD STATE FOREST HIGHWAY | <p>POLITICAL SUBDIVISIONS</p> <ul style="list-style-type: none"> STATE BOUNDARY COUNTY BOUNDARY TOWN BOUNDARY VILLAGE BOUNDARY URBAN COMPACT BOUNDARY WATER BODY STREAM OR BROOK <p>BRIDGE OR CULVERT</p> <ul style="list-style-type: none"> BRIDGE OR CULVERT > 20' BRIDGE OR CULVERT 6' - 20' BIKE PATH STRUCTURE VT CULVERTS BRIDGE VT CULVERTS CULVERT > 6' STATE BRIDGE OR CULVERT IDENTIFIER TOWN BRIDGE OR CULVERT IDENTIFIER | <p>FEDERAL CLASSIFICATION IDENTIFIER</p> <ul style="list-style-type: none"> MA MINOR ARTERIAL MJC MAJOR COLLECTOR MNC MINOR COLLECTOR PA PRINCIPAL ARTERIAL |
|--|---|--|--|

DISCLAIMER:
The untraveled highways (laid-out town highways), discontinued highways, and legal trails hereon are those of which the Agency of Transportation has record; others may exist.

Highway and bridge data by the Agency of Transportation.
Town short structures drawn from the VTCULVERTS (formerly VOBCIT) online database. All other data from the Vermont Open Geodata Portal. Only named streams shown.

Vermont State Plane Coordinate System
North American Datum of 1983
SPCS_Zone_Identifier: 4400
Geodetic Reference System 80
4,000-meter grid, Easting - Northing



TOWN HWY. No.	LENGTH IN MILES	
	CLASS 3	CLASS 4
3	3.12	
4	1.31	
5		(0.94)
6		(2.70)
7		(0.40)
8		(0.80)
9	0.19	
10	0.23	
11	0.24	
12	1.85	
13		(0.40)
14		(0.50)
16	1.32	
17		(0.40)
18	0.07	(0.37)
19	1.80	
20	0.70	
21	0.23	
22		(0.03)
23	0.45	
24		(0.25)
25	0.10	
26	0.05	(1.15)
27	0.09	
28	0.12	
29	0.59	
30	0.38	
31	1.65	
32	0.23	
33	0.71	
34	0.65	
35	0.43	
36	0.20	
37	0.07	
38	0.10	
39	0.08	
40	0.58	
41	0.08	
42	0.08	
44	0.50	
45	0.31	
46	0.14	
47	0.10	
48	0.44	
49	0.30	
50	0.20	
51	0.10	
52	0.10	
TOTAL	19.89	7.94

TOWN HWY. No.	LENGTH IN MILES "NOT UP TO STANDARD"
18	(0.06)
TOTAL	0.06

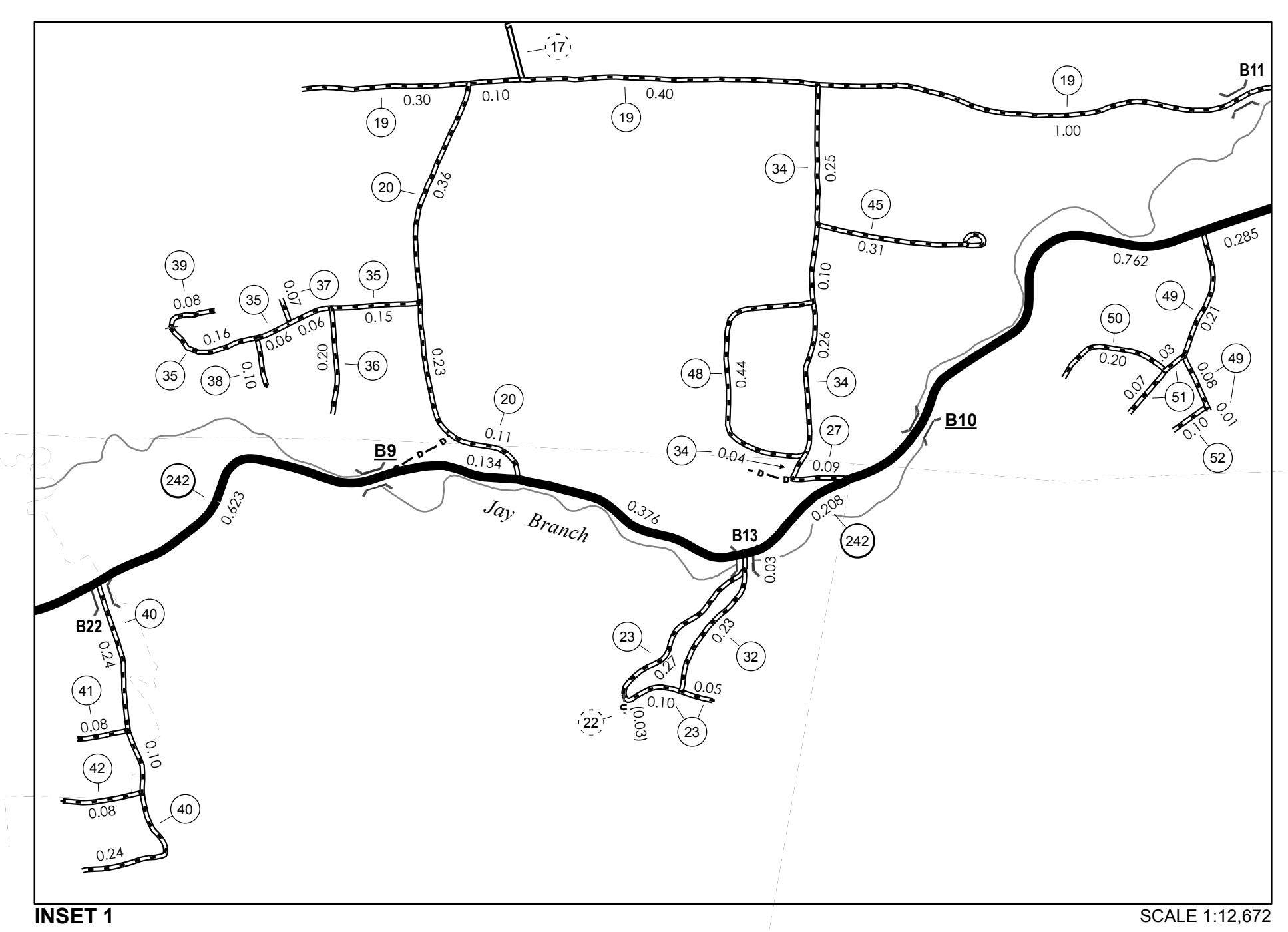
* The sections of the town highways listed above are legally Class 3, but have been deemed "Not Up To Standard" and are functionally Class 4 Town Highways

MILEAGE SUMMARY		
CLASS 2		
TH-1	3.310	
TH-2	0.790	
TH-3	0.560	
TH-4	0.020	
TOTAL CLASS 2	4.680	
CLASS 3		
TOTAL CLASS 3	19.89	
TOTAL TOWN	24.570	
STATE HIGHWAY		
VT-105	8.376	
VT-242	5.092	
TOTAL STATE HIGHWAY	13.468	
TOTAL STATE	13.468	

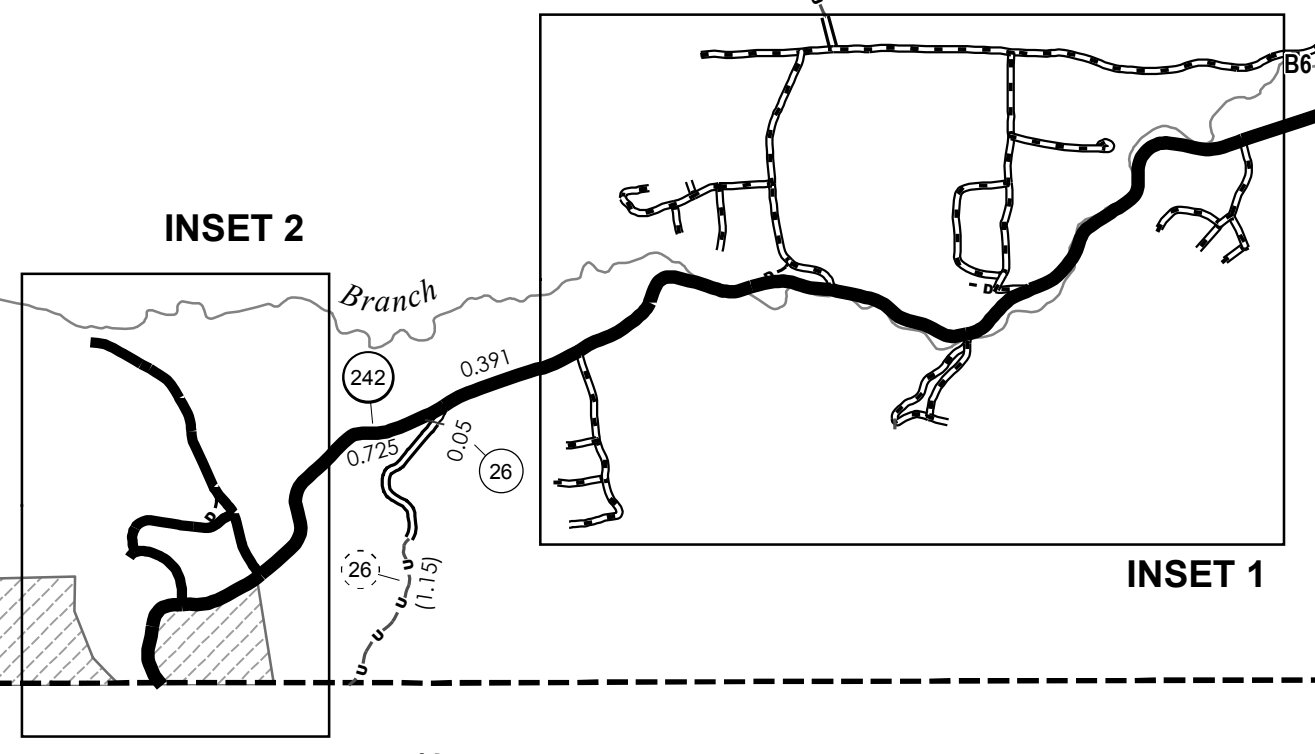

TOTAL, TRAVELED HIGHWAYS, FEB. 10, 2015: 38.038
(Excludes Class 4, Legal Trail, and Unidentified Corridor Mileage)

- HIGHWAYS**
- INTERSTATE
- U.S. ROUTE
- STATE ROUTE
- CLASS 1
- CLASS 2
- CLASS 3
- CLASS 4
- LEGAL TRAIL
- INTERSTATE OR DIVIDED HIGHWAY
- STATE - HARD SURFACE OR PAVED
- TOWN - HARD SURFACE OR PAVED
- GRAVEL
- SOIL OR GRADED AND DRAINED EARTH
- UNIMPROVED OR PRIMITIVE
- IMPASSABLE OR UNTRAVELED
- LEGAL TRAIL
- DISCONTINUED
- HIGHWAY CLASS CHANGE
- RAILROAD
- INACTIVE RAILROAD
- NFR NATIONAL FOREST ROAD
- SFH STATE FOREST HIGHWAY
- P PARK AND RIDE
- PUBLIC LAND - GREEN MOUNTAIN NATIONAL FOREST
- PUBLIC LAND - STATE/MUNICIPAL
- POLITICAL SUBDIVISIONS**
- STATE BOUNDARY
- COUNTY BOUNDARY
- TOWN BOUNDARY
- VILLAGE BOUNDARY
- URBAN COMPACT BOUNDARY
- WATER BODY
- STREAM OR BROOK
- BRIDGE OR CULVERT**
- BRIDGE OR CULVERT > 20'
- BRIDGE OR CULVERT 6' - 20'
- VOBCIT BRIDGE
- VOBCIT CULVERT > 6'
- B34 / C34 STATE BRIDGE OR CULVERT IDENTIFIER
- B34 / C34 TOWN BRIDGE OR CULVERT IDENTIFIER
- FEDERAL CLASSIFICATION IDENTIFIER**
- FAU URBAN ARTERIAL OR COLLECTOR
- MA MINOR ARTERIAL
- MJC MAJOR COLLECTOR
- MNC MINOR COLLECTOR
- PA PRINCIPAL ARTERIAL

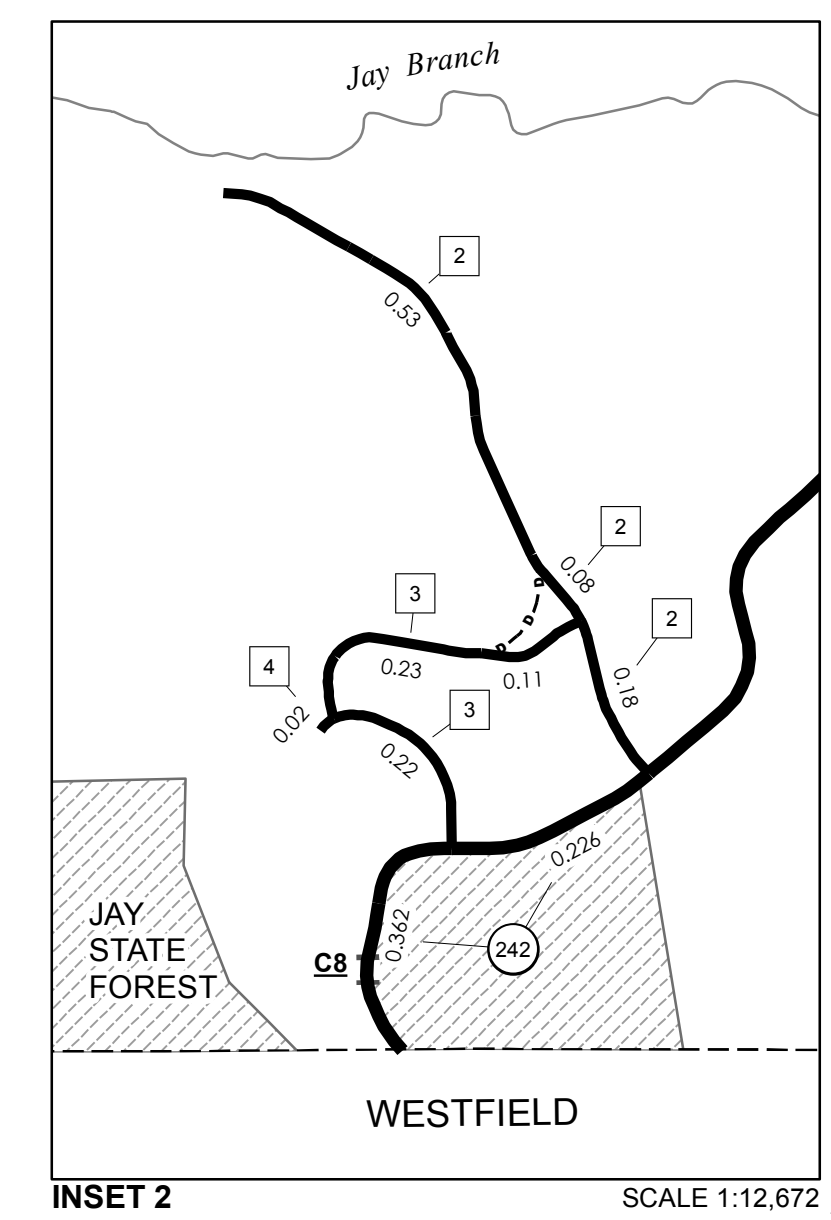
DISCLAIMER:
The untraveled highways (laid-out town highways), discontinued highways, and legal trails hereon are those of which the Agency of Transportation has record; others may exist.
Highway and bridge data by the Agency of Transportation. Town short structures are drawn from the Vermont Online Bridge & Culvert Inventory Tool (VOBCIT) database. All other data from the Vermont Center for Geographic Information. Only named streams are shown.



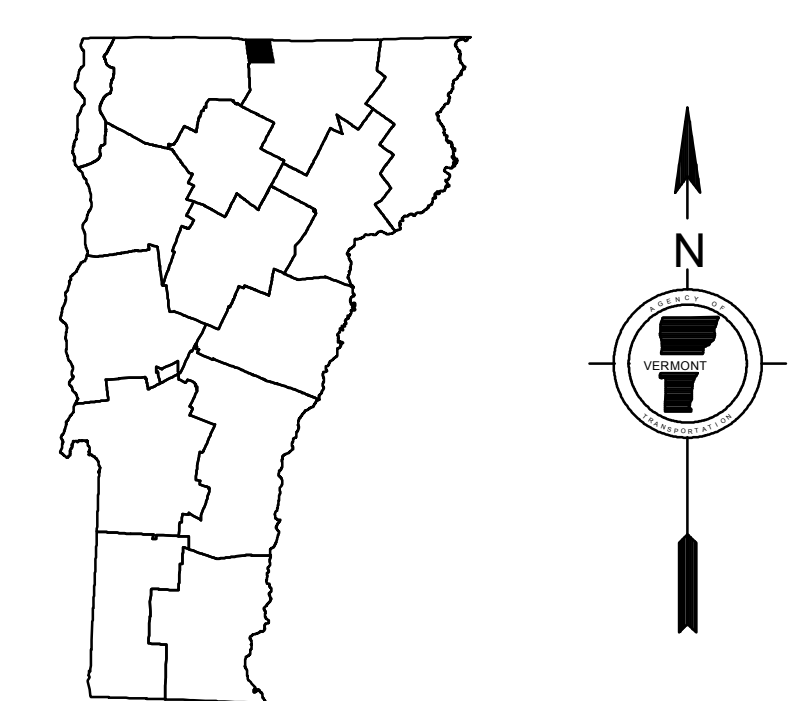

INSET 1 SCALE 1:12,672



INSET 2 SCALE 1:12,672



INSET 3 SCALE 1:12,672

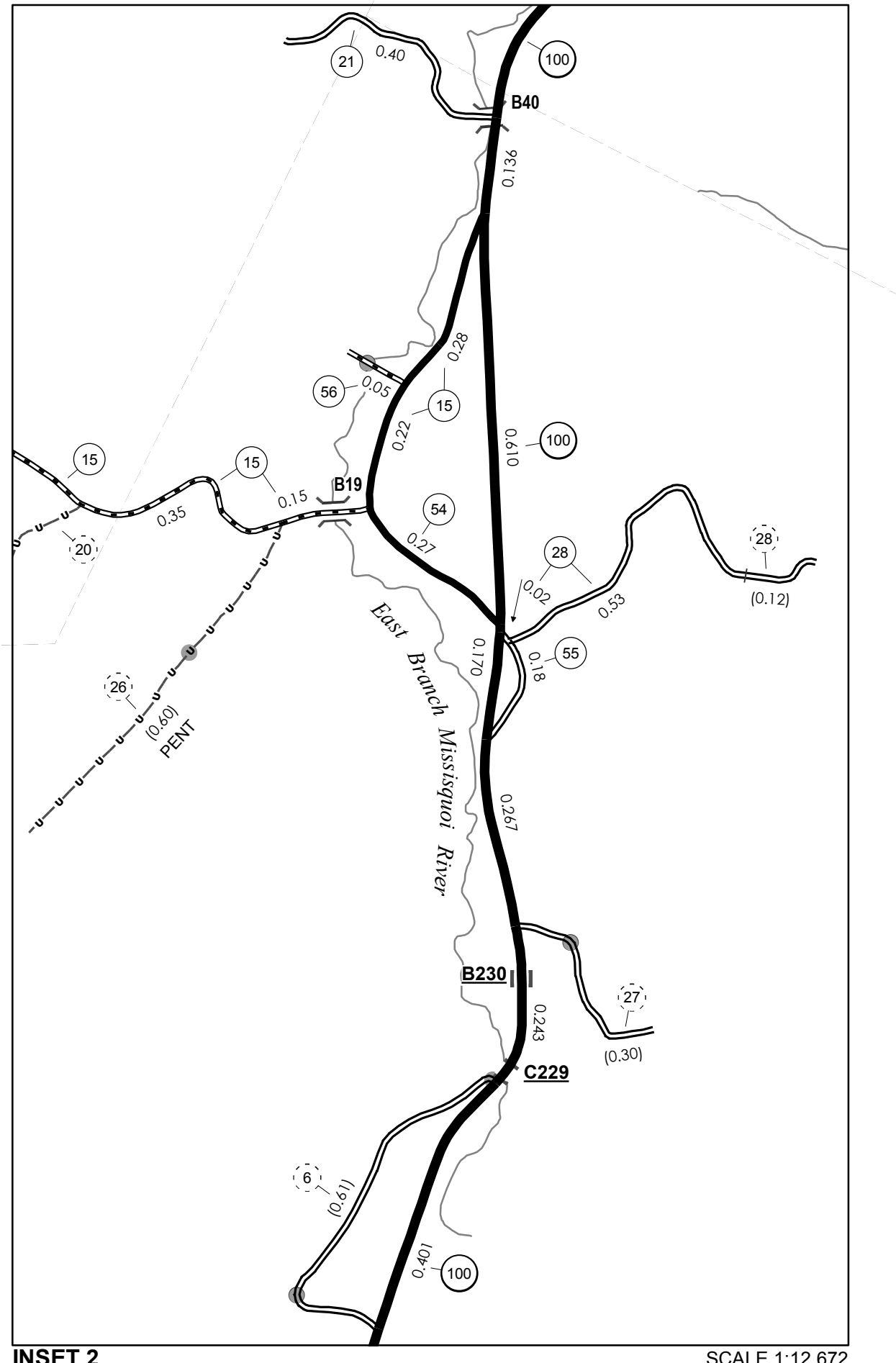
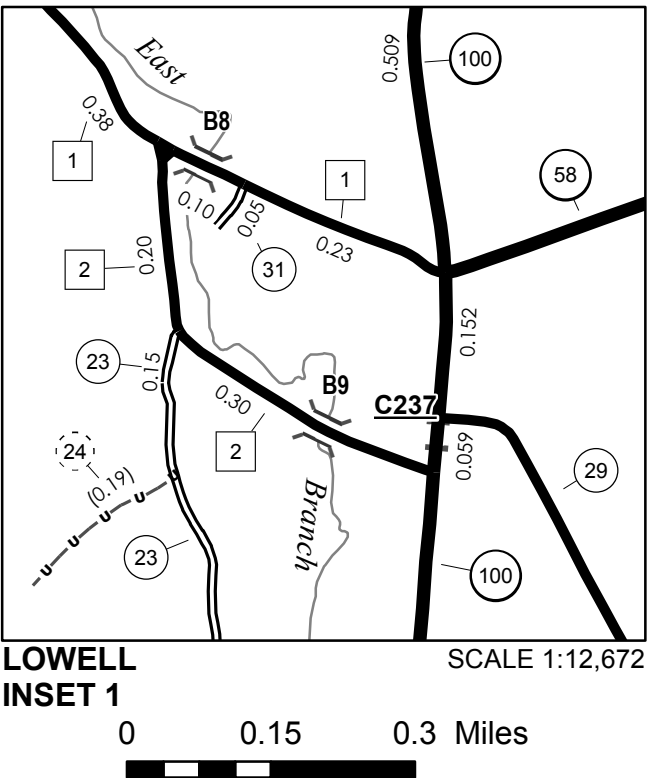
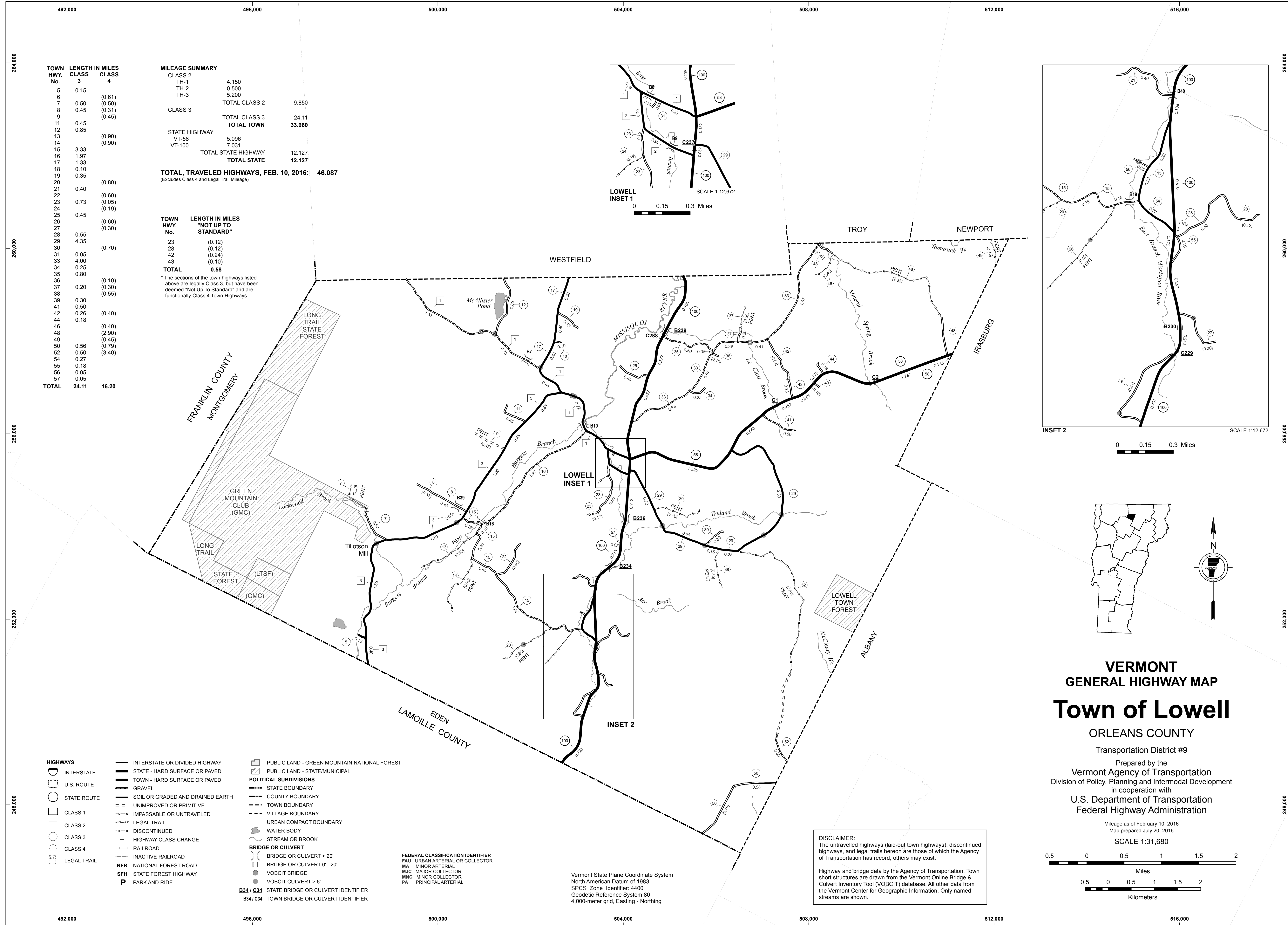


VERMONT
GENERAL HIGHWAY MAP
Town of Jay
ORLEANS COUNTY

Transportation District #9
Prepared by the
Vermont Agency of Transportation
Division of Policy, Planning and Intermodal Development
in cooperation with
U.S. Department of Transportation
Federal Highway Administration

Mileage as of February 10, 2015
Map prepared June 09, 2015
SCALE 1:31,680
0.5 0 0.5 1 1.5 2
Miles
0.5 0 0.5 1 1.5 2
Kilometers

Vermont State Plane Coordinate System
North American Datum of 1983
SPCS_Zone_Identifier: 4400
Geodetic Reference System 80
4,000-meter grid, Easting - Northing



MILEAGE SUMMARY

CLASS 2			
TH-1	4.150		
TH-2	0.500		
TH-3	5.200		
	TOTAL CLASS 2	9.850	
CLASS 3			
	TOTAL CLASS 3	24.11	
	TOTAL TOWN	33.960	
STATE HIGHWAY			
VT-58	5.096		
VT-100	7.031		
	TOTAL STATE HIGHWAY	12.127	
	TOTAL STATE	12.127	

TOTAL, TRAVELED HIGHWAYS, FEB. 10, 2016: 46.087
(Excludes Class 4 and Legal Trail Mileage)

TOWN HWY. No.	LENGTH IN MILES CLASS 3	LENGTH IN MILES CLASS 4
5	0.15	
6		(0.61)
7	0.50	(0.50)
8	0.45	(0.31)
9		(0.45)
11	0.45	
12	0.85	
13		(0.90)
14		(0.90)
15	3.33	
16	1.97	
17	1.33	
18	0.10	
19	0.35	
20		(0.80)
21	0.40	
22		(0.60)
23	0.73	(0.05)
24		(0.19)
25	0.45	
26		(0.60)
27		(0.30)
28	0.55	
29	4.35	
30		(0.70)
31	0.05	
33	4.00	
34	0.25	
35	0.80	
36		(0.10)
37	0.20	(0.30)
38		(0.55)
39	0.30	
41	0.50	
42	0.26	(0.40)
44	0.18	
46		(0.40)
48		(2.90)
49		(0.45)
50	0.56	(0.79)
52	0.50	(3.40)
54	0.27	
55	0.18	
56	0.05	
57	0.05	
TOTAL	24.11	16.20

TOWN HWY. No. **LENGTH IN MILES "NOT UP TO STANDARD"**

23	(0.12)
28	(0.12)
42	(0.24)
43	(0.10)
TOTAL	0.58

*The sections of the town highways listed above are legally Class 3, but have been deemed "Not Up To Standard" and are functionally Class 4 Town Highways

- HIGHWAYS**
- INTERSTATE
 - U.S. ROUTE
 - STATE ROUTE
 - CLASS 1
 - CLASS 2
 - CLASS 3
 - CLASS 4
 - LEGAL TRAIL
 - INTERSTATE OR DIVIDED HIGHWAY
 - STATE - HARD SURFACE OR PAVED
 - TOWN - HARD SURFACE OR PAVED
 - GRAVEL
 - SOIL OR GRADED AND DRAINED EARTH
 - UNIMPROVED OR PRIMITIVE
 - IMPASSABLE OR UNTRAVELED
 - LEGAL TRAIL
 - DISCONTINUED
 - HIGHWAY CLASS CHANGE
 - RAILROAD
 - INACTIVE RAILROAD
 - NFR NATIONAL FOREST ROAD
 - SFH STATE FOREST HIGHWAY
 - P PARK AND RIDE
- PUBLIC LAND - GREEN MOUNTAIN NATIONAL FOREST**
- PUBLIC LAND - STATE/MUNICIPAL**
- POLITICAL SUBDIVISIONS**
- STATE BOUNDARY
 - COUNTY BOUNDARY
 - TOWN BOUNDARY
 - VILLAGE BOUNDARY
 - URBAN COMPACT BOUNDARY
 - WATER BODY
 - STREAM OR BROOK
- BRIDGE OR CULVERT**
- BRIDGE OR CULVERT > 20'
 - BRIDGE OR CULVERT 6' - 20'
 - VOBCIT BRIDGE
 - VOBCIT CULVERT > 6'
 - STATE BRIDGE OR CULVERT IDENTIFIER
 - TOWN BRIDGE OR CULVERT IDENTIFIER
- FEDERAL CLASSIFICATION IDENTIFIER**
- FAU URBAN ARTERIAL OR COLLECTOR
 - MA MINOR ARTERIAL
 - MJC MAJOR COLLECTOR
 - MNC MINOR COLLECTOR
 - PA PRINCIPAL ARTERIAL

Vermont State Plane Coordinate System
North American Datum of 1983
SPCS_Zone_Identifier: 4400
Geodetic Reference System 80
4,000-meter grid, Easting - Northing

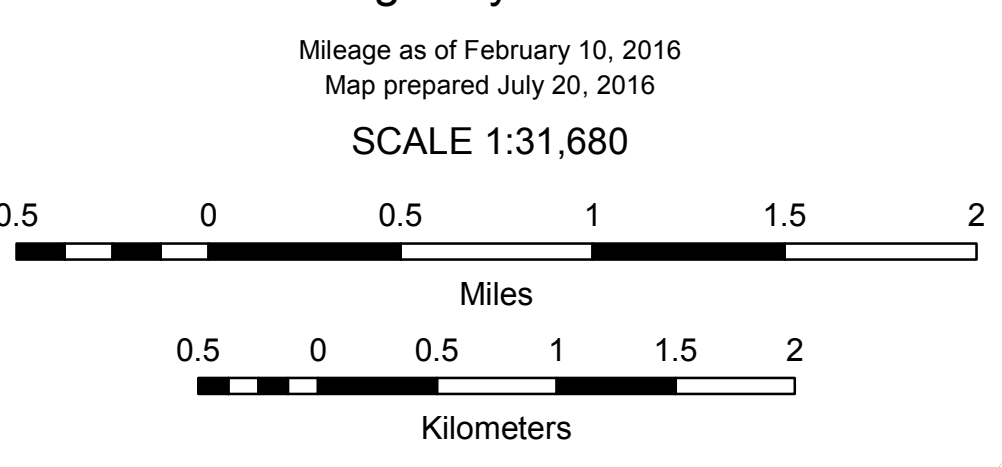
DISCLAIMER:
The untraveled highways (laid-out town highways), discontinued highways, and legal trails hereon are those of which the Agency of Transportation has record; others may exist.

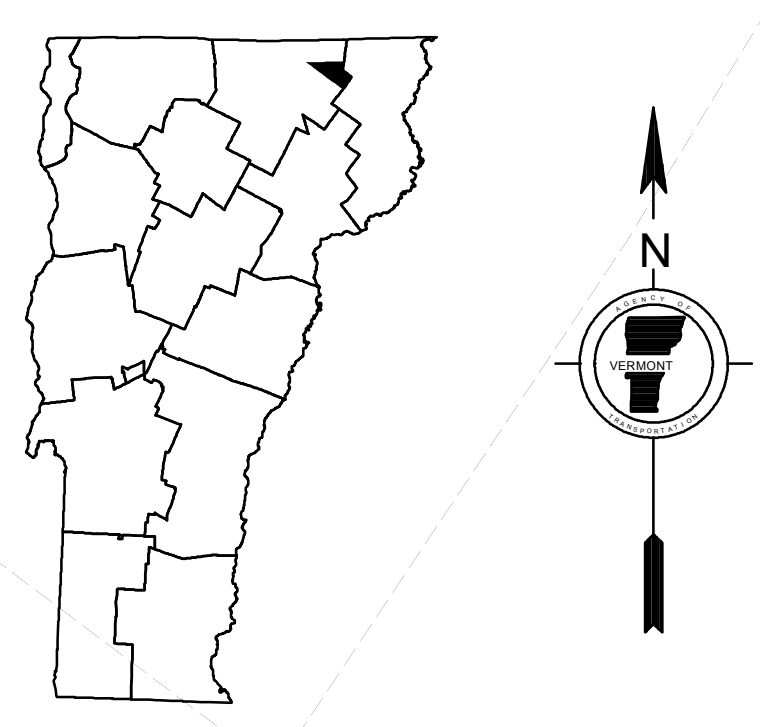

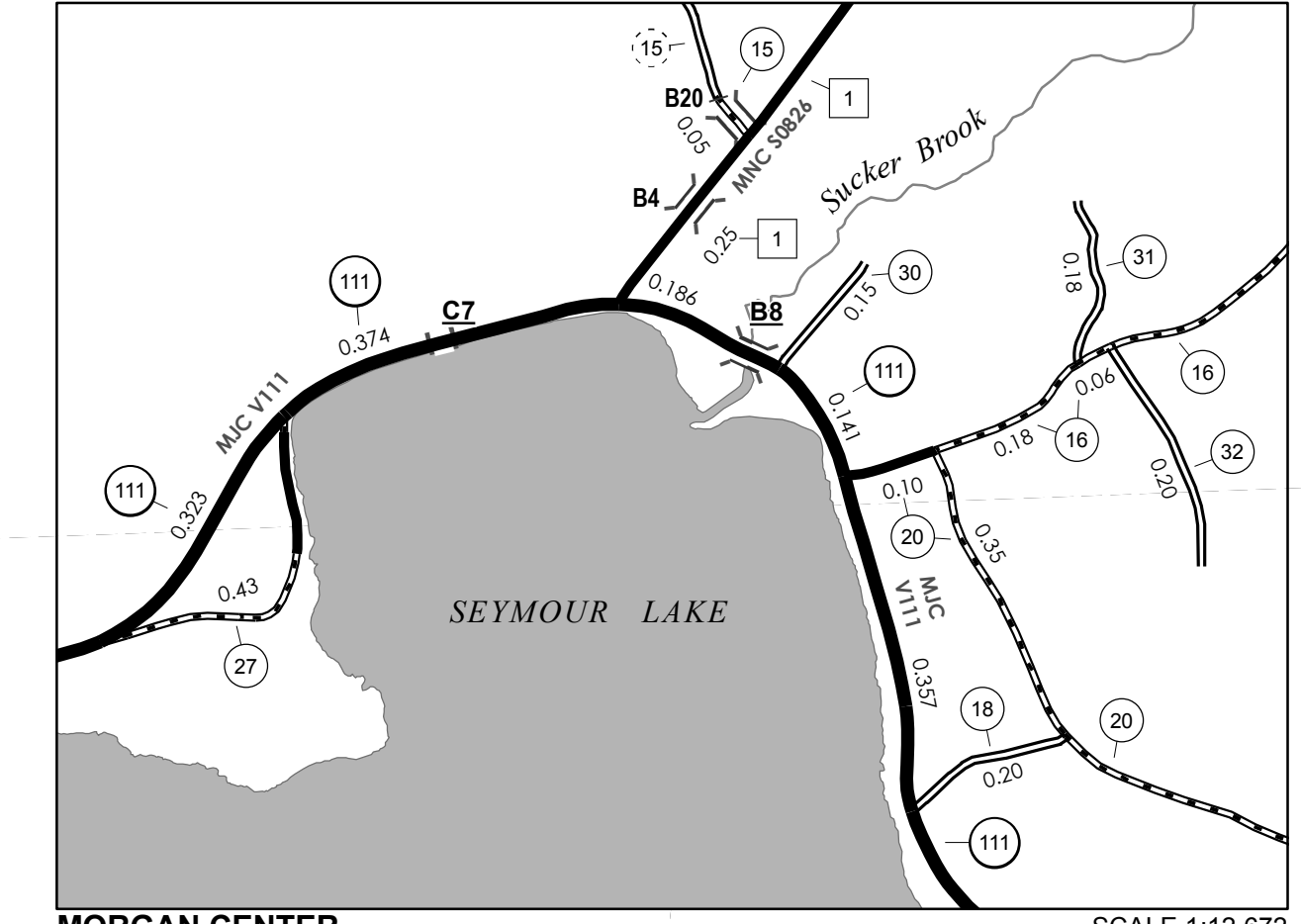
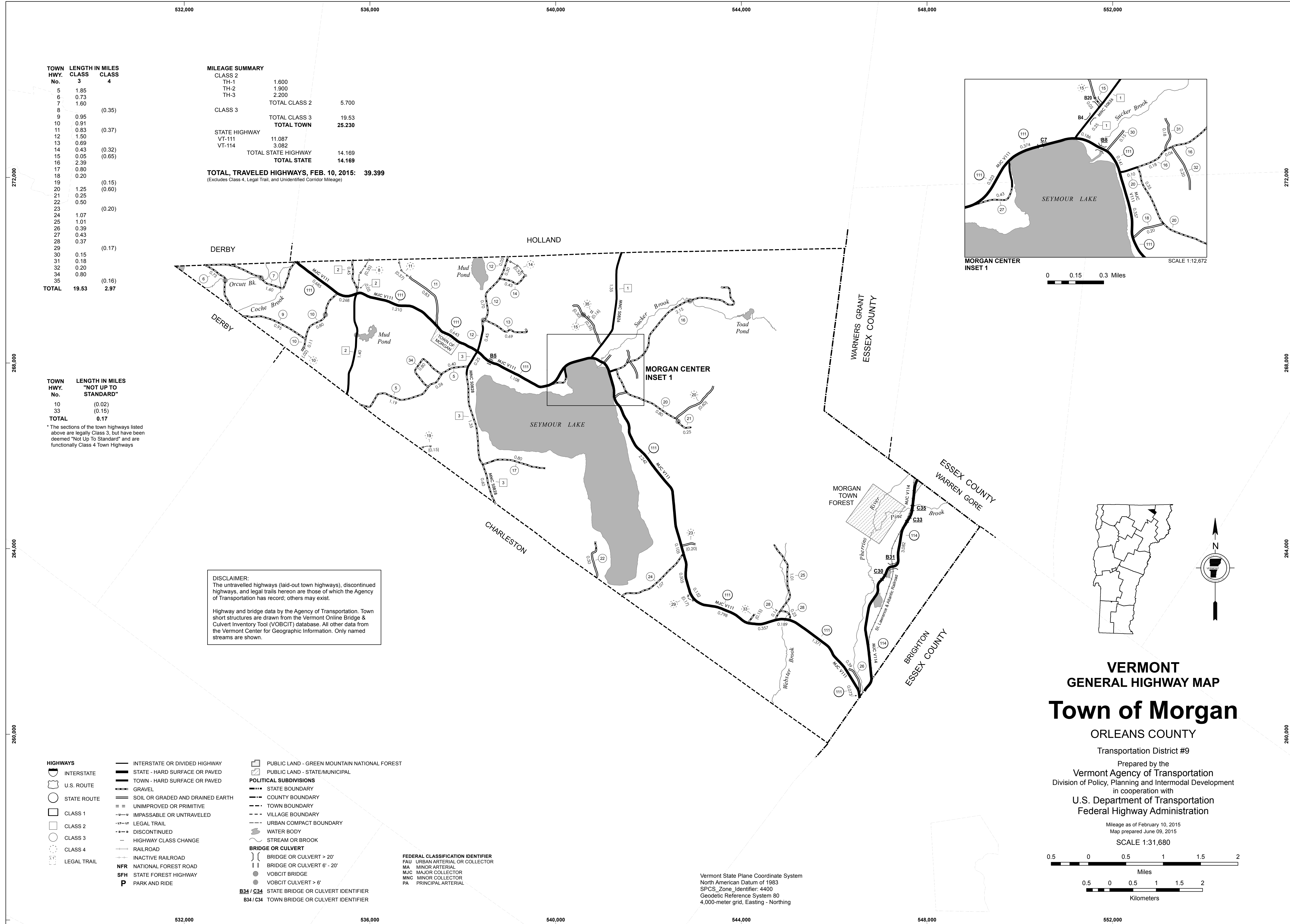
Highway and bridge data by the Agency of Transportation. Town short structures are drawn from the Vermont Online Bridge & Culvert Inventory Tool (VOBCIT) database. All other data from the Vermont Center for Geographic Information. Only named streams are shown.

VERMONT
GENERAL HIGHWAY MAP
Town of Lowell

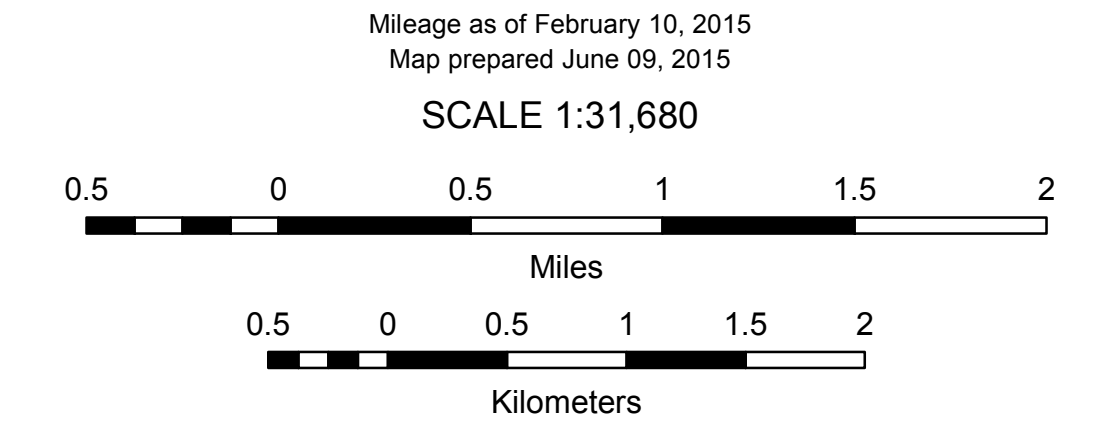
ORLEANS COUNTY
Transportation District #9

Prepared by the
Vermont Agency of Transportation
Division of Policy, Planning and Intermodal Development
in cooperation with
U.S. Department of Transportation
Federal Highway Administration





VERMONT
GENERAL HIGHWAY MAP
Town of Morgan
 ORLEANS COUNTY
 Transportation District #9
 Prepared by the
 Vermont Agency of Transportation
 Division of Policy, Planning and Intermodal Development
 in cooperation with
 U.S. Department of Transportation
 Federal Highway Administration



TOWN HWY. No.	LENGTH IN MILES CLASS 3	CLASS 4
5	1.85	
6	0.73	
7	1.60	
8		(0.35)
9	0.95	
10	0.91	
11	0.83	(0.37)
12	1.50	
13	0.69	
14	0.43	(0.32)
15	0.05	(0.65)
16	2.39	
17	0.80	
18	0.20	
19		(0.15)
20	1.25	(0.60)
21	0.25	
22	0.50	
23		(0.20)
24	1.07	
25	1.01	
26	0.39	
27	0.43	
28	0.37	
29		(0.17)
30	0.15	
31	0.18	
32	0.20	
34	0.80	
35		(0.16)
TOTAL	19.53	2.97

MILEAGE SUMMARY

CLASS 2		
TH-1	1.600	
TH-2	1.900	
TH-3	2.200	
TOTAL CLASS 2	5.700	
CLASS 3		
TOTAL CLASS 3	19.53	
TOTAL TOWN	25.230	
STATE HIGHWAY		
VT-111	11.087	
VT-114	3.082	
TOTAL STATE HIGHWAY	14.169	
TOTAL STATE	14.169	

TOTAL, TRAVELED HIGHWAYS, FEB. 10, 2015: 39.399
 (Excludes Class 4, Legal Trail, and Unidentified Corridor Mileage)

TOWN HWY. No.	LENGTH IN MILES "NOT UP TO STANDARD"
10	(0.02)
33	(0.15)
TOTAL	0.17

* The sections of the town highways listed above are legally Class 3, but have been deemed "Not Up To Standard" and are functionally Class 4 Town Highways

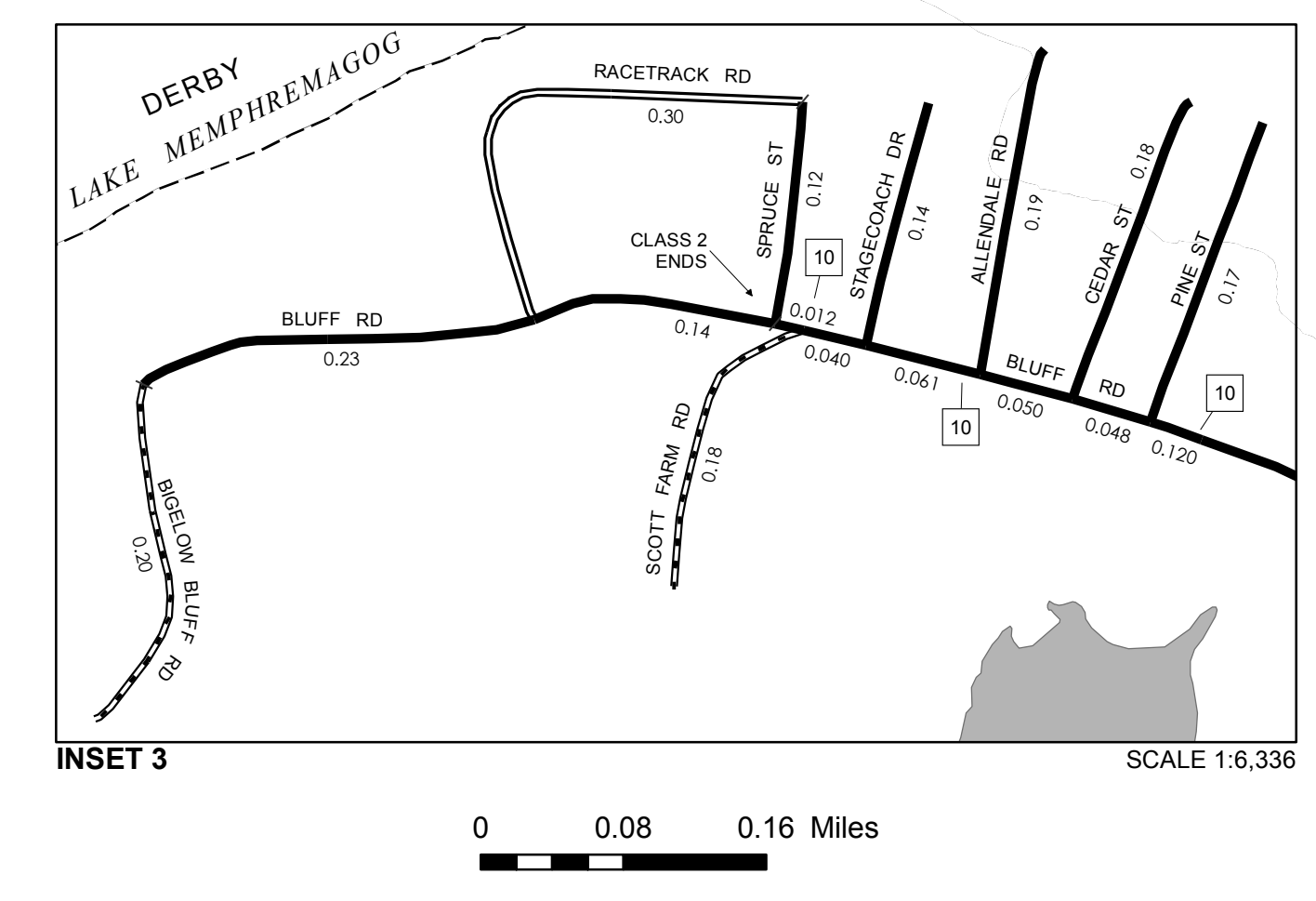
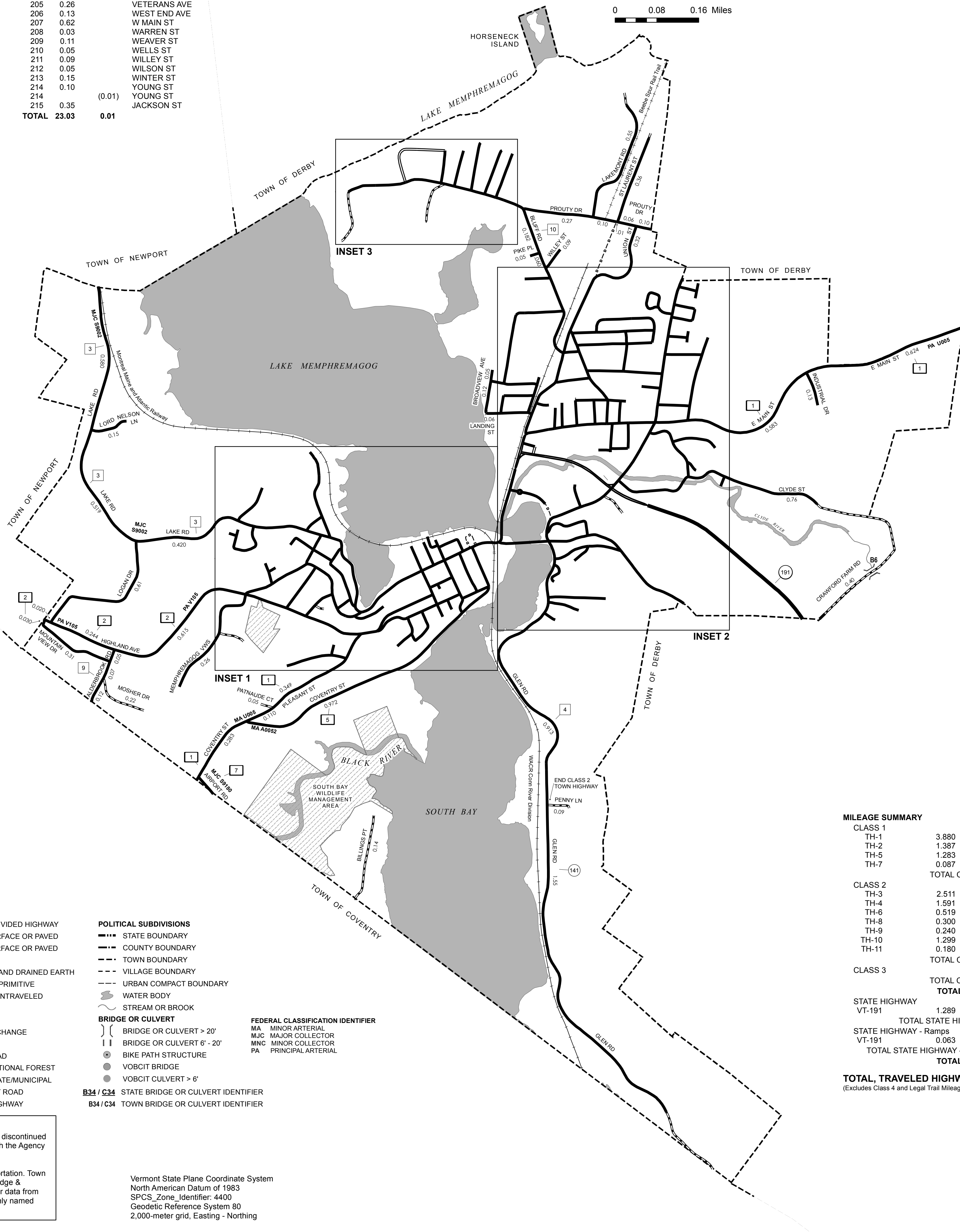
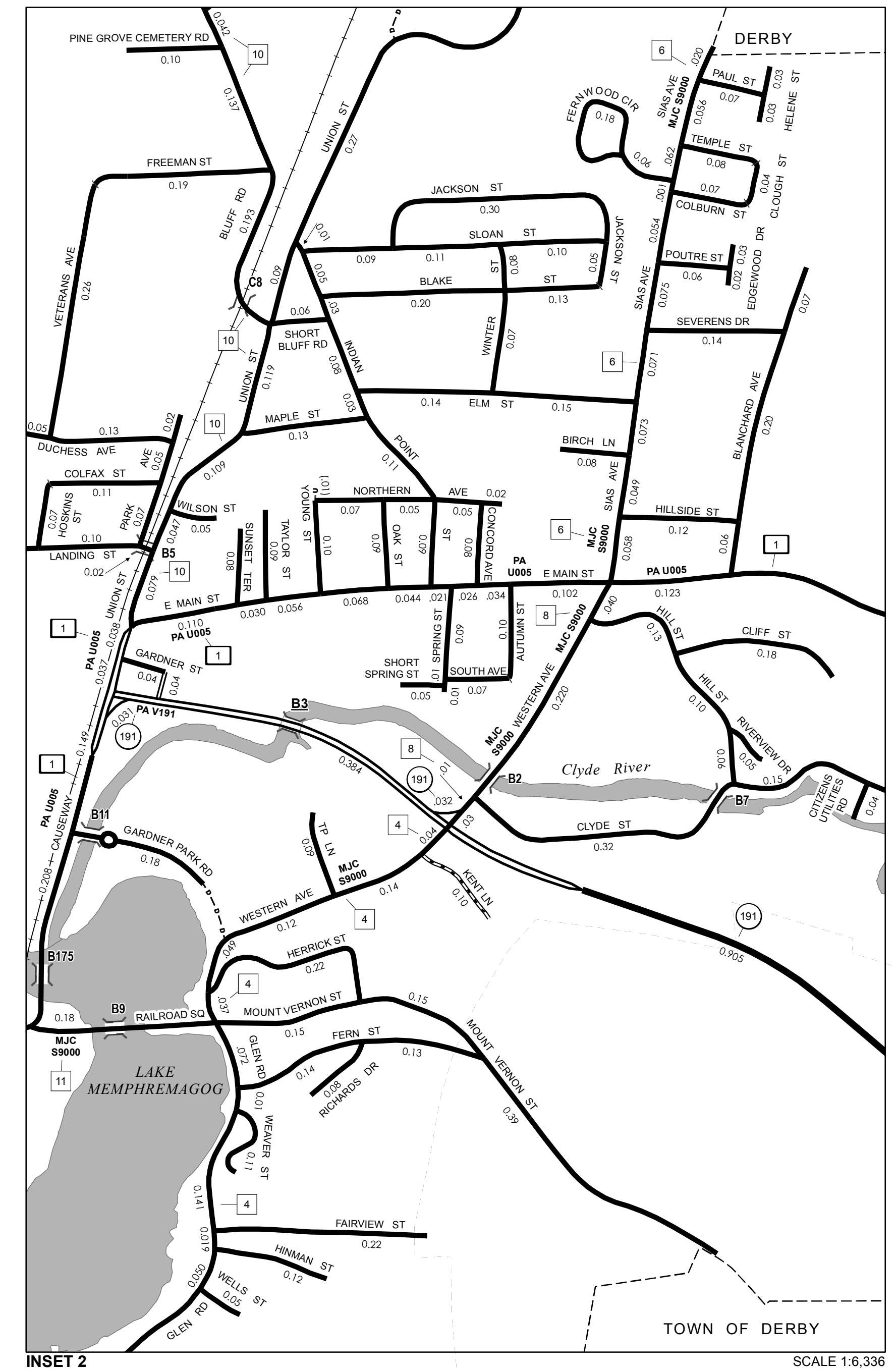
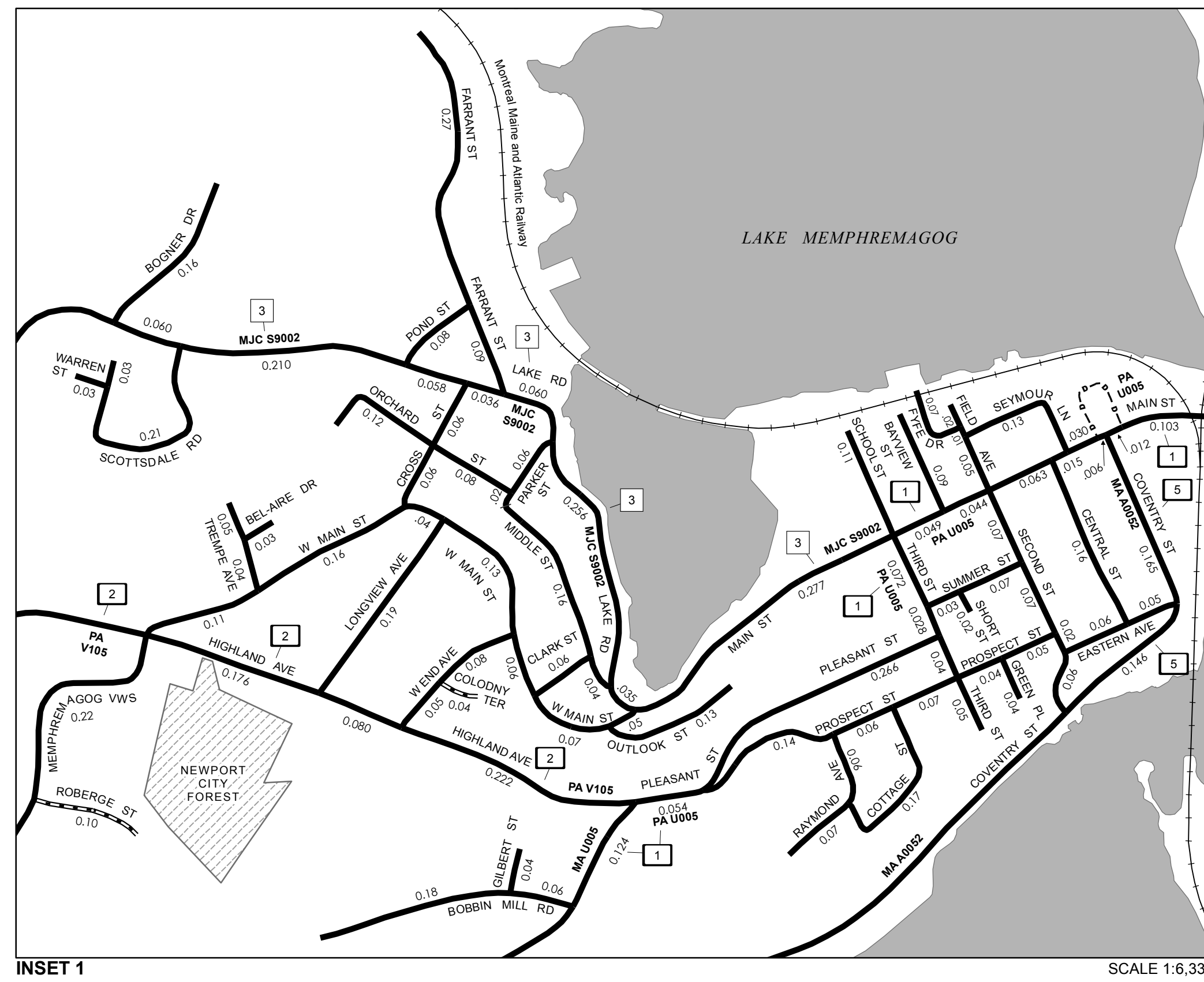
DISCLAIMER:
 The untraveled highways (laid-out town highways), discontinued highways, and legal trails herein are those of which the Agency of Transportation has record; others may exist.

Highway and bridge data by the Agency of Transportation. Town short structures are drawn from the Vermont Online Bridge & Culvert Inventory Tool (VOBCIT) database. All other data from the Vermont Center for Geographic Information. Only named streams are shown.

- HIGHWAYS**
- INTERSTATE
 - U.S. ROUTE
 - STATE ROUTE
 - CLASS 1
 - CLASS 2
 - CLASS 3
 - CLASS 4
 - LEGAL TRAIL
 - INTERSTATE OR DIVIDED HIGHWAY
 - STATE - HARD SURFACE OR PAVED
 - TOWN - HARD SURFACE OR PAVED
 - GRAVEL
 - SOIL OR GRADED AND DRAINED EARTH
 - UNIMPROVED OR PRIMITIVE
 - IMPASSABLE OR UNTRAVELED
 - LEGAL TRAIL
 - DISCONTINUED
 - HIGHWAY CLASS CHANGE
 - RAILROAD
 - INACTIVE RAILROAD
 - NFR NATIONAL FOREST ROAD
 - SFH STATE FOREST HIGHWAY
 - P PARK AND RIDE
- POLITICAL SUBDIVISIONS**
- STATE BOUNDARY
 - COUNTY BOUNDARY
 - TOWN BOUNDARY
 - VILLAGE BOUNDARY
 - URBAN COMPACT BOUNDARY
 - WATER BODY
 - STREAM OR BROOK
- BRIDGE OR CULVERT**
- BRIDGE OR CULVERT > 20'
 - BRIDGE OR CULVERT 6' - 20'
 - VOBCIT BRIDGE
 - VOBCIT CULVERT > 6'
 - STATE BRIDGE OR CULVERT IDENTIFIER
 - TOWN BRIDGE OR CULVERT IDENTIFIER
- FEDERAL CLASSIFICATION IDENTIFIER**
- FAU URBAN ARTERIAL OR COLLECTOR
 - MA MINOR ARTERIAL
 - MJC MAJOR COLLECTOR
 - MNC MINOR COLLECTOR
 - PA PRINCIPAL ARTERIAL
- PUBLIC LAND - GREEN MOUNTAIN NATIONAL FOREST**
- PUBLIC LAND - STATE/MUNICIPAL**

Vermont State Plane Coordinate System
 North American Datum of 1983
 SPCS_Zone_Identifier: 4400
 Geodetic Reference System 80
 4,000-meter grid, Easting - Northing

TOWN HWY. No.	LENGTH IN MILES CLASS 3	TOWN ROAD NAME	TOWN HWY. No.	LENGTH IN MILES CLASS 3	TOWN ROAD NAME
6	0.18	SCOTT FARM RD	158	0.48	MEMPHREMAG VWS
7	0.04	CITIZENS UTILITIES RD	159	0.20	MIDDLE ST
8	0.09	PENNY LN	160	0.22	MOSHER DR
101	0.40	CRAWFORD FARM RD	161	0.69	MOUNT VERNON ST
102	0.19	ALLENDALE RD	162	0.31	MOUNTAIN VIEW DR
103	0.10	AUTUMN ST	163	0.19	NORTHERN AVE
104	0.09	BAYVIEW ST	164	0.09	OAK ST
105	0.03	BEL-AIRE DR	165	0.20	ORCHARD ST
106	0.20	BIGELOW BLUFF RD	166	0.13	OUTLOOK ST
107	0.14	BILLINGS PT	167	0.14	PARK AVE
108	0.08	BIRCH LN	168	0.08	PARKER ST
109	0.33	BLAKE ST	169	0.05	PATNAUDE CT
110	0.33	BLANCHARD AVE	170	0.07	PAUL ST
111	0.37	BLUFF RD	171	0.05	PROSPECT ST
112	0.24	BOBBIN MILL RD	172	0.10	PINE GROVE CEMETERY RD
113	0.16	BOGNER DR	173	0.17	PINE ST
114	0.17	BROADVIEW AVE	174	0.08	POND ST
115	0.18	CEDAR ST	175	0.06	POUTRE ST
116	0.16	CENTRAL ST	176	0.36	PROSPECT ST
117	0.06	CLARK ST	177	0.54	PROUTY DR
118	0.18	CLIFF ST	178	0.30	RACETRACK RD
119	0.04	CLOUGH ST	179	0.13	RAYMOND AVE
120	1.23	CLYDE ST	180	0.08	RICHARDS DR
121	0.07	COLBURN ST	181	0.05	RIVERVIEW DR
122	0.11	COLFAX ST	182	0.10	ROBERGE ST
123	0.04	COLONY TER	183	0.11	SCHOOL ST
124	0.08	CONCORD AVE	184	0.24	SCOTTSDALE RD
125	0.17	COTTAGE ST	185	0.22	SECOND ST
126	0.12	CROSS ST	186	0.14	SEVERENS DR
127	0.18	DUCHESSE AVE	187	0.13	SEYMOUR LN
128	0.11	EASTERN AVE	188	0.06	SHORT BLUFF RD
129	0.05	EDGEWOOD DR	189	0.05	SHORT SPRING ST
130	0.29	ELM ST	190	0.02	SHORT ST
131	0.22	FAIRVIEW ST	191	0.30	SLOAN ST
132	0.36	FARRANT ST	192	0.07	SOUTH AVE
133	0.27	FERN ST	193	0.11	SPRING ST
134	0.24	FERNWOOD CIR	194	0.12	SPRUCE ST
135	0.08	FIELD AVE	195	0.36	ST LAURENT ST
136	0.19	FREEMAN ST	196	0.14	STAGECOACH DR
137	0.07	FYFE DR	197	0.10	SUMMER ST
138	0.18	GARDNER PARK RD	198	0.08	SUNSET TER
139	0.08	TH-139	199	0.09	TAYLOR ST
140	0.04	GILBERT ST	200	0.08	TEMPLE ST
141	1.55	GLEN RD	201	0.09	THIRD ST
142	0.04	GREEN PL	202	0.09	TP LN
143	0.06	HELENE ST	203	0.09	TREMPE AVE
144	0.22	HERRICK ST	204	0.68	UNION ST
145	0.29	HILL ST	205	0.26	VETERANS AVE
146	0.12	HILLSIDE ST	206	0.13	WEST END AVE
147	0.12	HINMAN ST	207	0.62	W MAIN ST
148	0.07	HOSKINS ST	208	0.03	WARREN ST
149	0.40	INDIAN POINT ST	209	0.11	WEAVER ST
150	0.13	INDUSTRIAL DR	210	0.05	WELLS ST
151	0.10	KENT LN	211	0.09	WILLEY ST
152	0.55	LAKEMONT RD	212	0.05	WILSON ST
153	0.18	LANDING ST	213	0.15	WINTER ST
154	0.61	LOGAN DR	214	0.10	YOUNG ST
155	0.19	LONGVIEW AVE	214	0.10	YOUNG ST
156	0.15	LORD NELSON LN	215	0.35	JACKSON ST
157	0.13	MAPLE ST			
		TOTAL	23.03	0.01	



Symbol	Description	Symbol	Description
—	INTERSTATE OR DIVIDED HIGHWAY	—	STATE BOUNDARY
—	INTERSTATE	—	COUNTY BOUNDARY
—	U.S. ROUTE	—	TOWN BOUNDARY
—	STATE ROUTE	—	VILLAGE BOUNDARY
—	CLASS 1	—	URBAN COMPACT BOUNDARY
—	CLASS 2	—	WATER BODY
—	CLASS 3	—	STREAM OR BROOK
—	CLASS 4	—	BRIDGE OR CULVERT
—	LEGAL TRAIL	—	BRIDGE OR CULVERT > 20'
—	PARK AND RIDE	—	BRIDGE OR CULVERT 6' - 20'
—		—	BIKE PATH STRUCTURE
—		—	VOBCIT BRIDGE
—		—	VOBCIT CULVERT > 6'
—		—	B34 / C34 STATE BRIDGE OR CULVERT IDENTIFIER
—		—	B34 / C34 TOWN BRIDGE OR CULVERT IDENTIFIER


DISCLAIMER:
The untraveled highways (laid-out town highways), discontinued highways, and legal trails hereon are those of which the Agency of Transportation has record; others may exist.

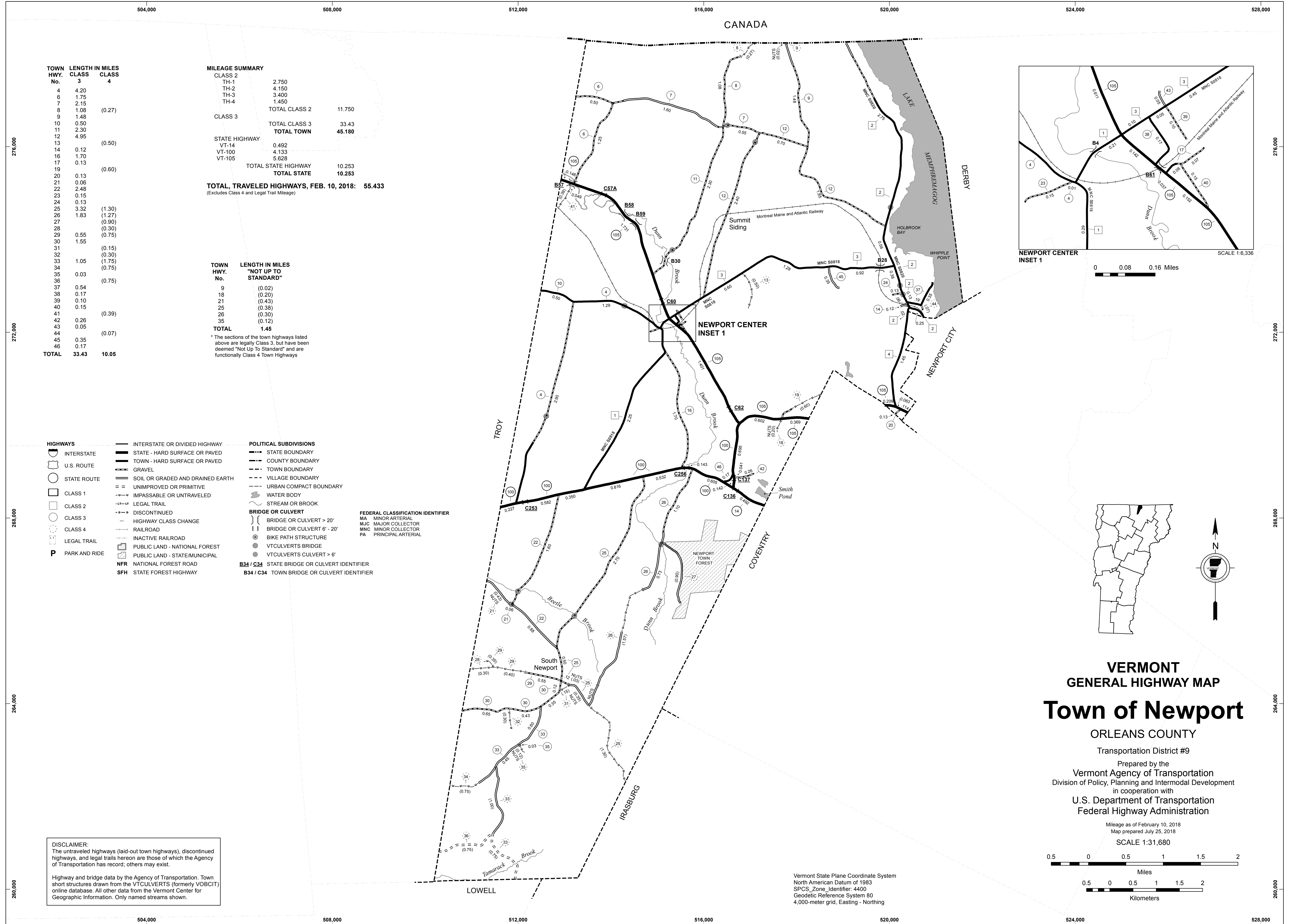
Highway and bridge data by the Agency of Transportation. Town short structures drawn from the Vermont Online Bridge & Culvert Inventory Tool (VOBCIT) database. All other data from the Vermont Center for Geographic Information. Only named streams shown.

Vermont State Plane Coordinate System
North American Datum of 1983
SPCS_Zone_Identifier: 4400
Geodetic Reference System 80
2,000-meter grid, Easting - Northing

MILEAGE SUMMARY	
CLASS 1	
TH-1	3,880
TH-2	1,387
TH-5	1,283
TH-7	0,087
TOTAL CLASS 1	6,637
CLASS 2	
TH-3	2,511
TH-4	1,591
TH-6	0,519
TH-8	0,300
TH-9	0,240
TH-10	1,299
TH-11	0,180
TOTAL CLASS 2	6,640
CLASS 3	
TOTAL CLASS 3	23.03
TOTAL TOWN	36,307
STATE HIGHWAY	
VT-191	1,289
TOTAL STATE HIGHWAY	1,289
STATE HIGHWAY - Ramps	
VT-191	0,063
TOTAL STATE HIGHWAY - Ramps	0,063
TOTAL STATE	1,352
TOTAL, TRAVELED HIGHWAYS, FEB. 10, 2017:	37,659
<small>(Excludes Class 4 and Legal Trail Mileage)</small>	

VERMONT
GENERAL HIGHWAY MAP
City of Newport
ORLEANS COUNTY
Transportation District #9
Prepared by the
Vermont Agency of Transportation
Division of Policy, Planning and Intermodal Development
in cooperation with
U.S. Department of Transportation
Federal Highway Administration





TOWN HWY. No.	LENGTH IN MILES CLASS 3	CLASS 4
4	4.20	
6	1.75	
7	2.15	
8	1.08	(0.27)
9	1.48	
10	0.50	
11	2.30	
12	4.95	
13		(0.50)
14	0.12	
16	1.70	
17	0.13	
19		(0.60)
20	0.13	
21	0.06	
22	2.48	
23	0.15	
24	0.13	
25	3.32	(1.30)
26	1.83	(1.27)
27		(0.90)
28		(0.30)
29	0.55	(0.75)
30	1.55	
31		(0.15)
32		(0.30)
33	1.05	(1.75)
34		(0.75)
35	0.03	
36		(0.75)
37	0.54	
38	0.17	
39	0.10	
40	0.15	
41		(0.39)
42	0.26	
43	0.05	
44		(0.07)
45	0.35	
46	0.17	
TOTAL	33.43	10.05

MILEAGE SUMMARY

CLASS 2	2.750	
TH-1	4.150	
TH-2	3.400	
TH-3	1.450	
TH-4		
TOTAL CLASS 2	11.750	
CLASS 3		
TOTAL CLASS 3	33.43	
TOTAL TOWN	45.180	
STATE HIGHWAY		
VT-14	0.492	
VT-100	4.133	
VT-105	5.628	
TOTAL STATE HIGHWAY	10.253	
TOTAL STATE	10.253	

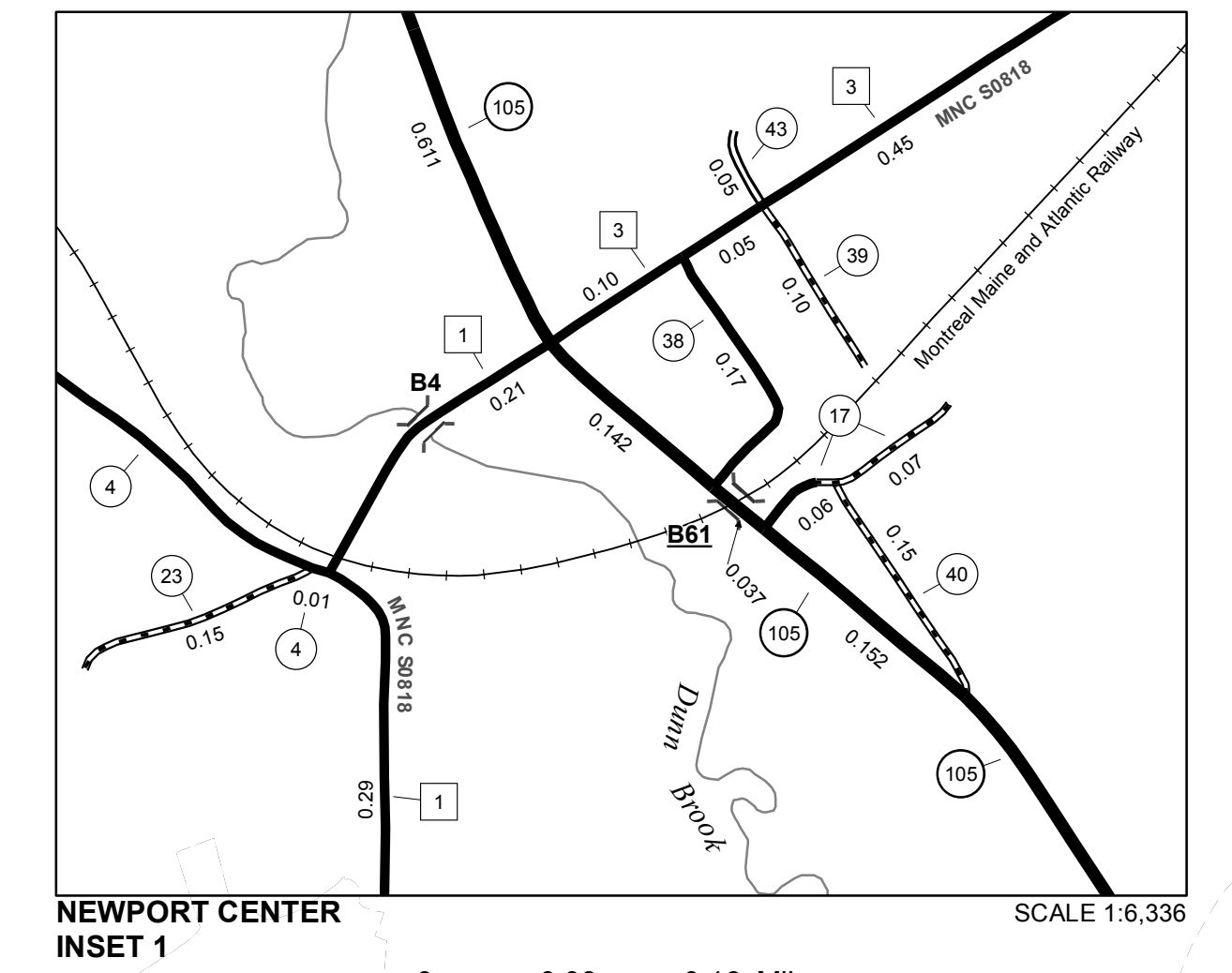
TOTAL TRAVELED HIGHWAYS, FEB. 10, 2018: 55.433
(Excludes Class 4 and Legal Trail Mileage)

TOWN HWY. No.	LENGTH IN MILES "NOT UP TO STANDARD"
9	(0.02)
18	(0.20)
21	(0.43)
25	(0.38)
26	(0.30)
35	(0.12)
TOTAL	1.45

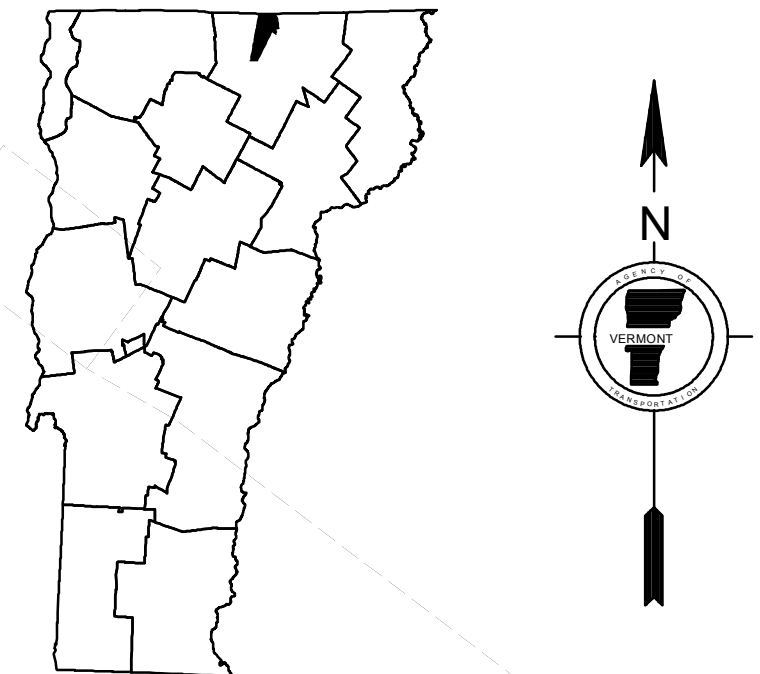
* The sections of the town highways listed above are legally Class 3, but have been deemed "Not Up To Standard" and are functionally Class 4 Town Highways

- HIGHWAYS**
- INTERSTATE
 - U.S. ROUTE
 - STATE ROUTE
 - CLASS 1
 - CLASS 2
 - CLASS 3
 - CLASS 4
 - LEGAL TRAIL
 - PARK AND RIDE
- INTERSTATE OR DIVIDED HIGHWAY**
- STATE - HARD SURFACE OR PAVED
 - TOWN - HARD SURFACE OR PAVED
 - GRAVEL
 - SOIL OR GRADED AND DRAINED EARTH
 - UNIMPROVED OR PRIMITIVE
 - IMPASSABLE OR UNTRAVELED
 - LEGAL TRAIL
 - DISCONTINUED
 - HIGHWAY CLASS CHANGE
 - RAILROAD
 - INACTIVE RAILROAD
 - PUBLIC LAND - NATIONAL FOREST
 - PUBLIC LAND - STATE/MUNICIPAL
 - NATIONAL FOREST ROAD
 - STATE FOREST HIGHWAY
- POLITICAL SUBDIVISIONS**
- STATE BOUNDARY
 - COUNTY BOUNDARY
 - TOWN BOUNDARY
 - VILLAGE BOUNDARY
 - URBAN COMPACT BOUNDARY
 - WATER BODY
 - STREAM OR BROOK
- BRIDGE OR CULVERT**
- BRIDGE OR CULVERT > 20'
 - BRIDGE OR CULVERT 6' - 20'
 - BIKE PATH STRUCTURE
 - VT CULVERTS BRIDGE
 - VT CULVERTS CULVERT > 6'
 - STATE BRIDGE OR CULVERT IDENTIFIER
 - TOWN BRIDGE OR CULVERT IDENTIFIER
- FEDERAL CLASSIFICATION IDENTIFIER**
- MA - MINOR ARTERIAL
 - MJC - MAJOR COLLECTOR
 - MNC - MINOR COLLECTOR
 - PA - PRINCIPAL ARTERIAL

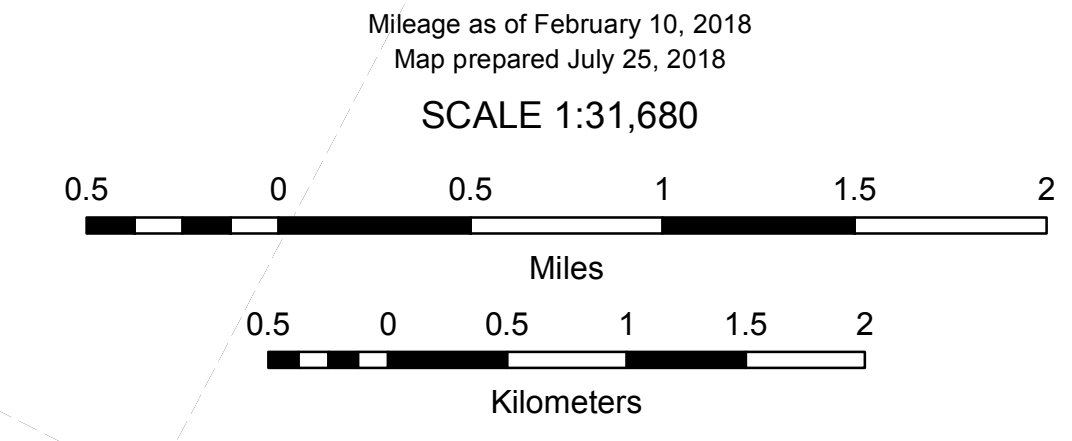
DISCLAIMER:
The untraveled highways (laid-out town highways), discontinued highways, and legal trails hereon are those of which the Agency of Transportation has record; others may exist.
Highway and bridge data by the Agency of Transportation. Town short structures drawn from the VT CULVERTS (formerly VOBCIT) online database. All other data from the Vermont Center for Geographic Information. Only named streams shown.



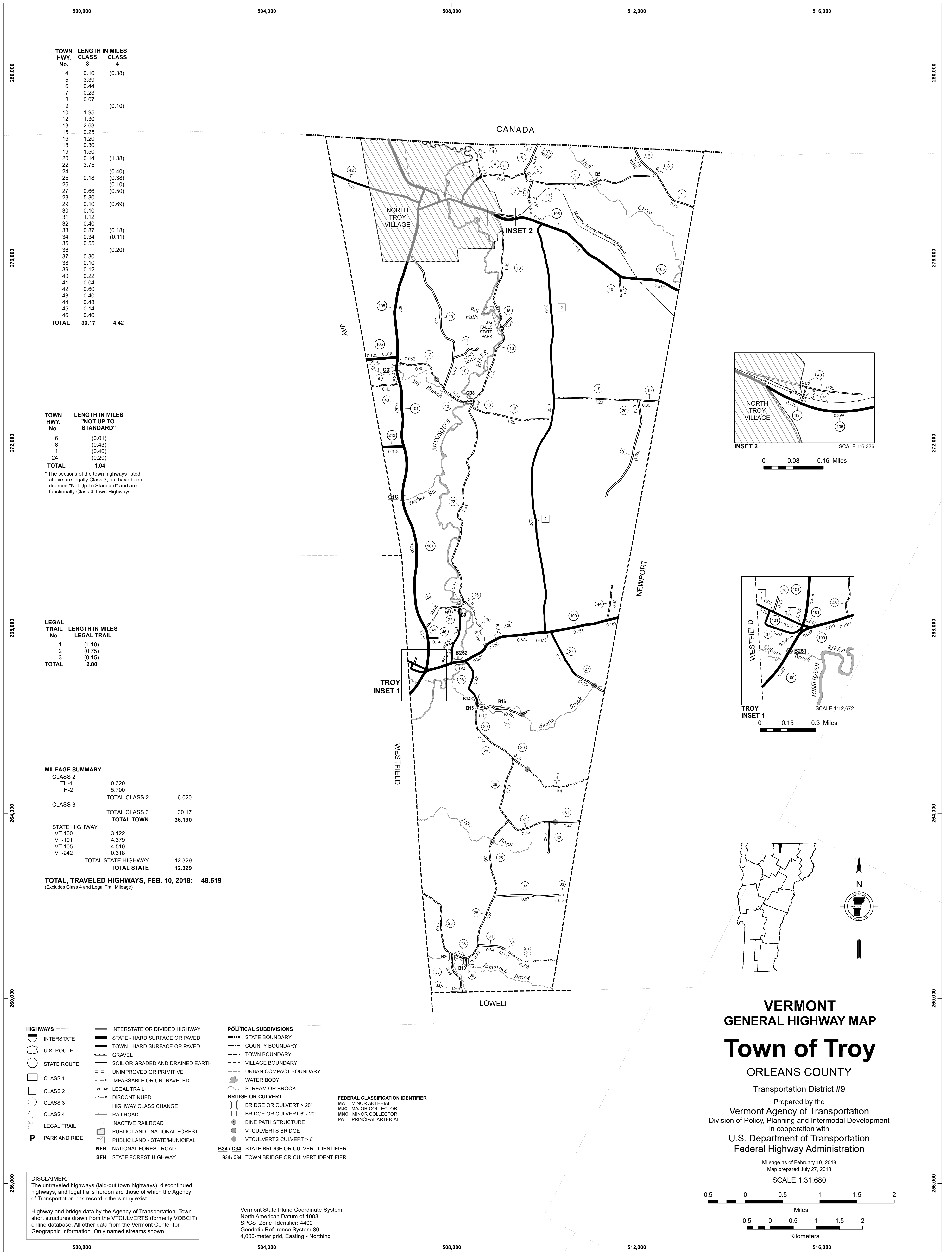
0 0.08 0.16 Miles



VERMONT
GENERAL HIGHWAY MAP
Town of Newport
ORLEANS COUNTY
Transportation District #9
Prepared by the
Vermont Agency of Transportation
Division of Policy, Planning and Intermodal Development
in cooperation with
U.S. Department of Transportation
Federal Highway Administration



Vermont State Plane Coordinate System
North American Datum of 1983
SPCS_Zone_Identifier: 4400
Geodetic Reference System 80
4,000-meter grid, Easting - Northing



TOWN HWY. No.	LENGTH IN MILES	
	CLASS 3	CLASS 4
4	0.10	(0.38)
5	3.39	
6	0.44	
7	0.23	
8	0.07	
9		(0.10)
10	1.95	
12	1.30	
13	2.63	
15	0.25	
16	1.20	
18	0.30	
19	1.50	
20	0.14	(1.38)
22	3.75	
24		(0.40)
25	0.18	(0.38)
26		(0.10)
27	0.66	(0.50)
28	5.80	
29	0.10	(0.69)
30	0.10	
31	1.12	
32	0.40	
33	0.87	(0.18)
34	0.34	(0.11)
35	0.55	
36		(0.20)
37	0.30	
38	0.10	
39	0.12	
40	0.22	
41	0.04	
42	0.60	
43	0.40	
44	0.48	
45	0.14	
46	0.40	
TOTAL	30.17	4.42

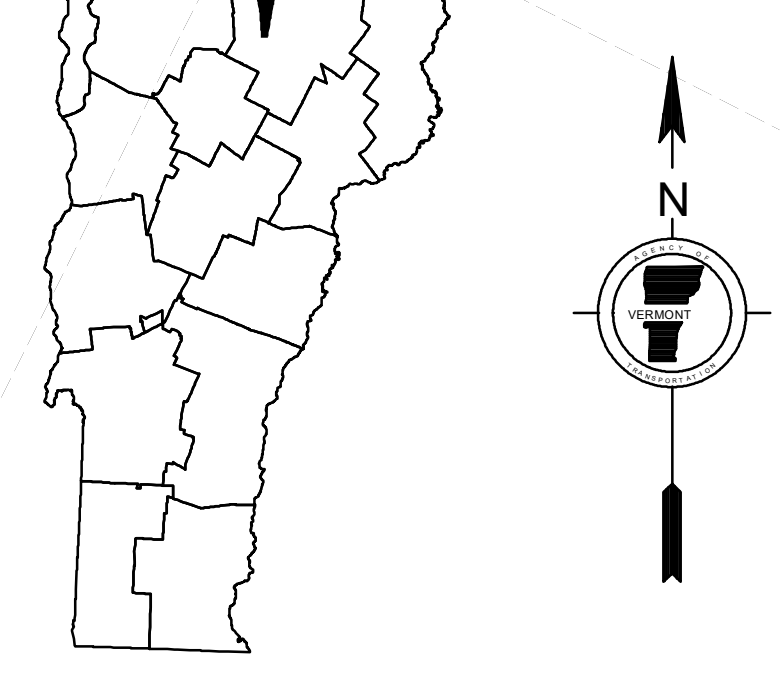
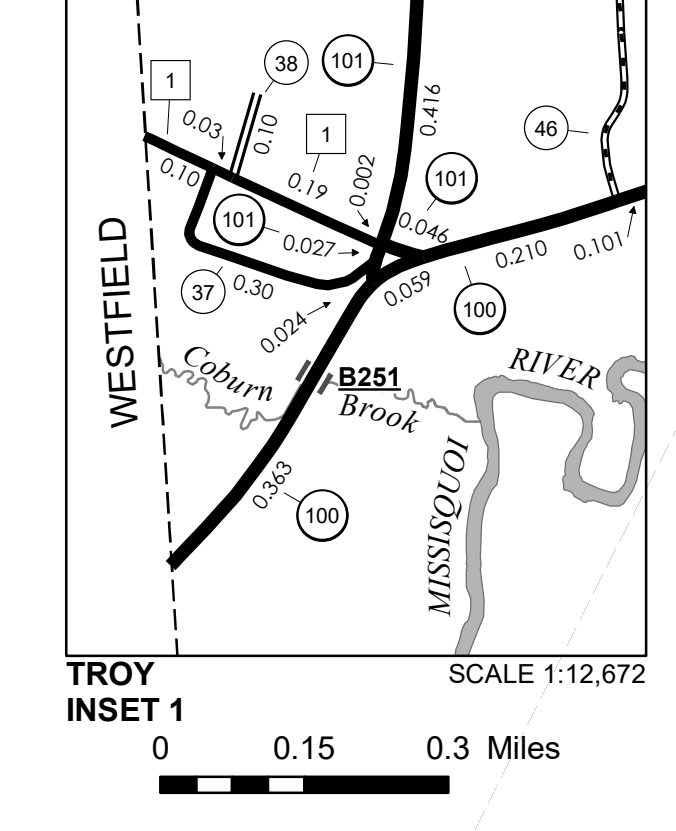
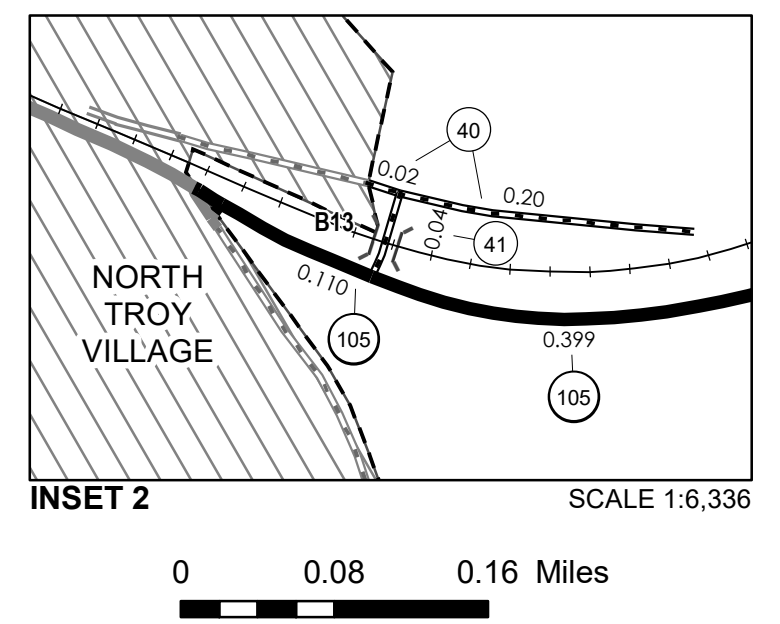
TOWN HWY. No.	LENGTH IN MILES "NOT UP TO STANDARD"
6	(0.01)
8	(0.43)
11	(0.40)
24	(0.20)
TOTAL	1.04

* The sections of the town highways listed above are legally Class 3, but have been deemed "Not Up To Standard" and are functionally Class 4 Town Highways

LEGAL TRAIL No.	LENGTH IN MILES LEGAL TRAIL
1	(1.10)
2	(0.75)
3	(0.15)
TOTAL	2.00

MILEAGE SUMMARY		
CLASS 2		
TH-1	0.320	
TH-2	5.700	
TOTAL CLASS 2		6.020
CLASS 3		
TOTAL CLASS 3		30.17
TOTAL TOWN		36.190
STATE HIGHWAY		
VT-100	3.122	
VT-101	4.379	
VT-105	4.510	
VT-242	0.318	
TOTAL STATE HIGHWAY		12.329
TOTAL STATE		12.329

TOTAL, TRAVELED HIGHWAYS, FEB. 10, 2018: 48.519
(Excludes Class 4 and Legal Trail Mileage)



VERMONT GENERAL HIGHWAY MAP
Town of Troy
ORLEANS COUNTY

Transportation District #9
Prepared by the
Vermont Agency of Transportation
Division of Policy, Planning and Intermodal Development
in cooperation with
U.S. Department of Transportation
Federal Highway Administration
Mileage as of February 10, 2018
Map prepared July 27, 2018
SCALE 1:31,680

- HIGHWAYS**
 - INTERSTATE OR DIVIDED HIGHWAY
 - INTERSTATE
 - U.S. ROUTE
 - STATE ROUTE
 - CLASS 1
 - CLASS 2
 - CLASS 3
 - CLASS 4
 - LEGAL TRAIL
 - PARK AND RIDE
- POLITICAL SUBDIVISIONS**
 - STATE BOUNDARY
 - COUNTY BOUNDARY
 - TOWN BOUNDARY
 - VILLAGE BOUNDARY
 - URBAN COMPACT BOUNDARY
 - WATER BODY
 - STREAM OR BROOK
- BRIDGE OR CULVERT**
 - BRIDGE OR CULVERT > 20'
 - BRIDGE OR CULVERT 6' - 20'
 - BIKE PATH STRUCTURE
 - VT CULVERTS BRIDGE
 - VT CULVERTS CULVERT > 6'
 - B34 / C34 STATE BRIDGE OR CULVERT IDENTIFIER
 - B34 / C34 TOWN BRIDGE OR CULVERT IDENTIFIER
- FEDERAL CLASSIFICATION IDENTIFIER**
 - MA MINOR ARTERIAL
 - MJC MAJOR COLLECTOR
 - MNC MINOR COLLECTOR
 - PA PRINCIPAL ARTERIAL
- OTHER**
 - UNIMPROVED OR PRIMITIVE
 - IMPASSABLE OR UNTRAVELED
 - LEGAL TRAIL
 - DISCONTINUED
 - HIGHWAY CLASS CHANGE
 - RAILROAD
 - INACTIVE RAILROAD
 - PUBLIC LAND - NATIONAL FOREST
 - PUBLIC LAND - STATE/MUNICIPAL
 - NFR NATIONAL FOREST ROAD
 - SFH STATE FOREST HIGHWAY

DISCLAIMER:
The untraveled highways (laid-out town highways), discontinued highways, and legal trails herein are those of which the Agency of Transportation has record; others may exist.
Highway and bridge data by the Agency of Transportation. Town short structures drawn from the VT CULVERTS (formerly VOBCT) online database. All other data from the Vermont Center for Geographic Information. Only named streams shown.

Vermont State Plane Coordinate System
North American Datum of 1983
SPCS_Zone_Identifier: 4400
Geodetic Reference System 80
4,000-meter grid, Easting - Northing

TOWN HWY. No.	LENGTH IN MILES CLASS 3	CLASS 4	TOWN ROAD NAME
4	0.05		BEAUDRY DR
5	0.39		PINE ST
6	0.17		HILL ST
7	0.14		PINE GROVE DR
10	0.15		VINCENT RD
13	0.22		RIVER RD
40	0.10		CEMETERY RD
40	0.53		GERALDINE AVE
42	0.70		N JAY RD
401	0.06		BLAIR RD
402	0.43		DOMINION AVE
403	0.12		ELKINS DR
404	0.07		HIGH ST
405	0.29		MAIN ST
405	0.03		TOWN HWY 405
406	0.18		NASON TER
407	0.07		ROBINSON AVE
408	0.10		SCHOOL ST
TOTAL	3.80	0.00	

MILEAGE SUMMARY

CLASS 1	0.651		
TH-1	0.310		
TH-2		TOTAL CLASS 1	0.961
CLASS 2			
TH-3	0.290		
		TOTAL CLASS 2	0.290
CLASS 3			
		TOTAL CLASS 3	3.80
		TOTAL TOWN	5.051
STATE HIGHWAY			
VT-105	1.170		
VT-243	0.865		
		TOTAL STATE HIGHWAY	2.035
		TOTAL STATE	2.035
TOTAL, TRAVELED HIGHWAYS, FEB. 10, 2018:			7.086

(Excludes Class 4 and Legal Trail Mileage)

- HIGHWAYS**
- INTERSTATE
 - U.S. ROUTE
 - STATE ROUTE
 - CLASS 1
 - CLASS 2
 - CLASS 3
 - CLASS 4
 - LEGAL TRAIL
 - GRAVEL
 - SOIL OR GRADED AND DRAINED EARTH
 - UNIMPROVED OR PRIMITIVE
 - IMPASSABLE OR UNTRAVELED
 - LEGAL TRAIL
 - DISCONTINUED
 - HIGHWAY CLASS CHANGE
 - RAILROAD
 - INACTIVE RAILROAD
 - PUBLIC LAND - NATIONAL FOREST
 - PUBLIC LAND - STATE/MUNICIPAL
- POLITICAL SUBDIVISIONS**
- STATE BOUNDARY
 - COUNTY BOUNDARY
 - TOWN BOUNDARY
 - VILLAGE BOUNDARY
 - URBAN COMPACT BOUNDARY
 - WATER BODY
 - STREAM OR BROOK
- BRIDGE OR CULVERT**
- BRIDGE OR CULVERT > 20'
 - BRIDGE OR CULVERT 6' - 20'
 - BIKE PATH STRUCTURE
 - VT CULVERTS BRIDGE
 - VT CULVERTS CULVERT > 6'
- B34 / C34** STATE BRIDGE OR CULVERT IDENTIFIER
B34 / C34 TOWN BRIDGE OR CULVERT IDENTIFIER
- NFR** NATIONAL FOREST ROAD
SFH STATE FOREST HIGHWAY
P PARK AND RIDE
- FEDERAL CLASSIFICATION IDENTIFIER**
- MA MINOR ARTERIAL
 - MJC MAJOR COLLECTOR
 - MNC MINOR COLLECTOR
 - PA PRINCIPAL ARTERIAL

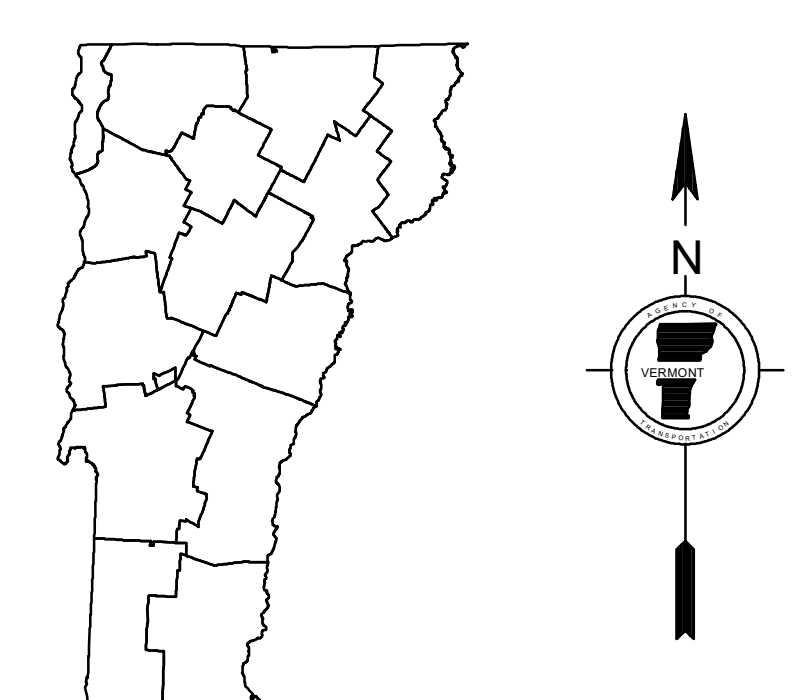
278,000
278,000
278,000
278,000

506,000 508,000 510,000 506,000 508,000 510,000

For more information contact: Vermont Agency of Transportation, Division of Policy, Planning & Intermodal Development - Mapping Section, 1 National Life Drive, Montpelier, VT 05633-5001 Telephone: 802-828-2600. This map was funded in part through grants from the Federal Highway Administration, U.S. Department of Transportation. The representation of the authors expressed herein do not necessarily state or reflect those of the U. S. Department of Transportation.

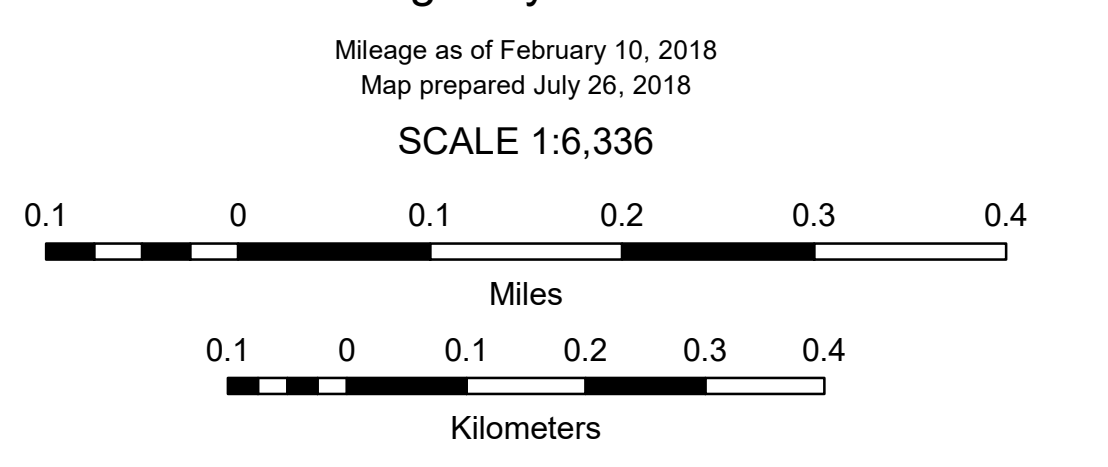
DISCLAIMER:
 The untraveled highways (laid-out town highways), discontinued highways, and legal trails hereon are those of which the Agency of Transportation has record; others may exist.
 Highway and bridge data by the Agency of Transportation. Town short structures drawn from the VTCULVERTS (formerly VOBCIT) online database. All other data from the Vermont Center for Geographic Information. Only named streams shown.

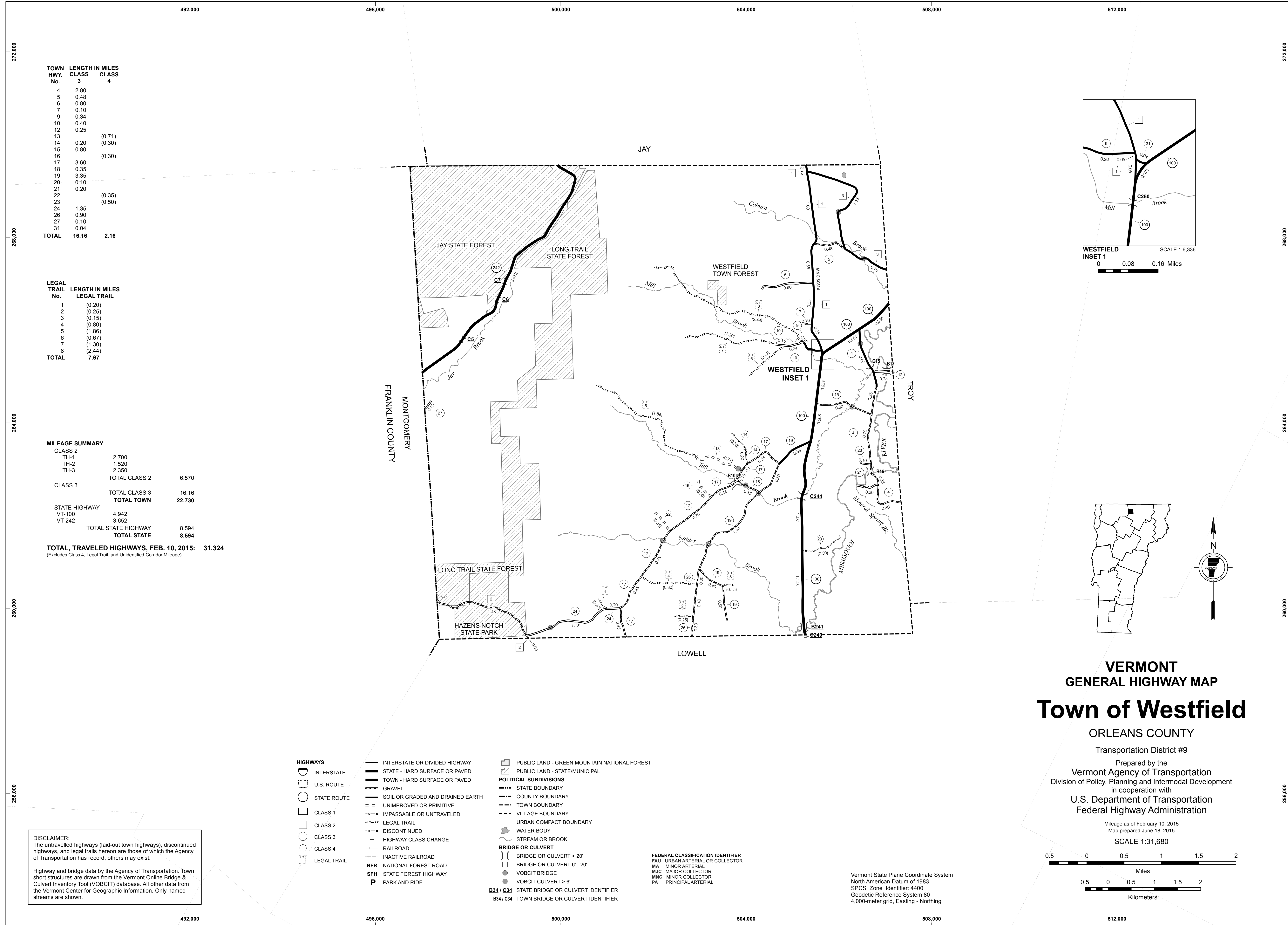
Vermont State Plane Coordinate System
 North American Datum of 1983
 SPCS_Zone_Identifier: 4400
 Geodetic Reference System 80
 2,000-meter grid, Easting - Northing



VERMONT
GENERAL HIGHWAY MAP
Village of North Troy
 ORLEANS COUNTY

Transportation District #9
 Prepared by the
 Vermont Agency of Transportation
 Division of Policy, Planning and Intermodal Development
 in cooperation with
 U.S. Department of Transportation
 Federal Highway Administration





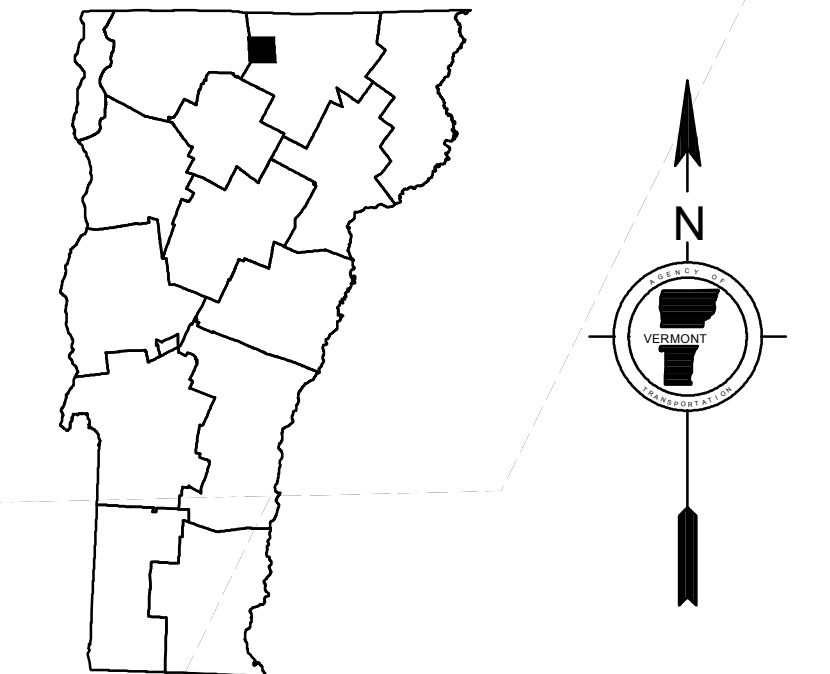
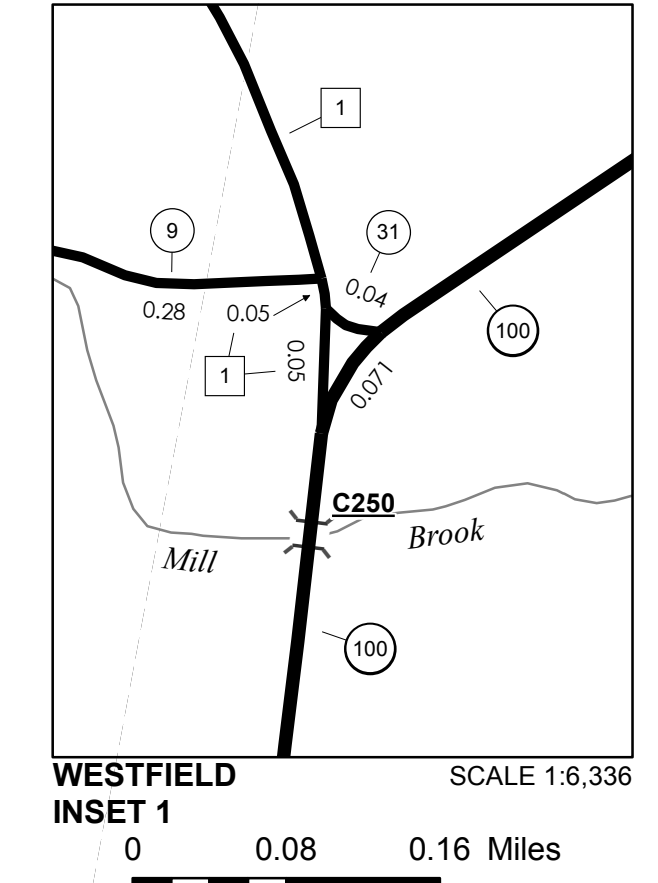
TOWN HWY. No.	LENGTH IN MILES CLASS 3	CLASS 4
4	2.80	
5	0.48	
6	0.80	
7	0.10	
9	0.34	
10	0.40	
12	0.25	
13		(0.71)
14	0.20	(0.30)
15	0.80	
16		(0.30)
17	3.60	
18	0.35	
19	3.35	
20	0.10	
21	0.20	
22		(0.35)
23		(0.50)
24	1.35	
26	0.90	
27	0.10	
31	0.04	
TOTAL	16.16	2.16

LEGAL TRAIL No.	LENGTH IN MILES LEGAL TRAIL
1	(0.20)
2	(0.25)
3	(0.15)
4	(0.80)
5	(1.86)
6	(0.67)
7	(1.30)
8	(2.44)
TOTAL	7.67

MILEAGE SUMMARY

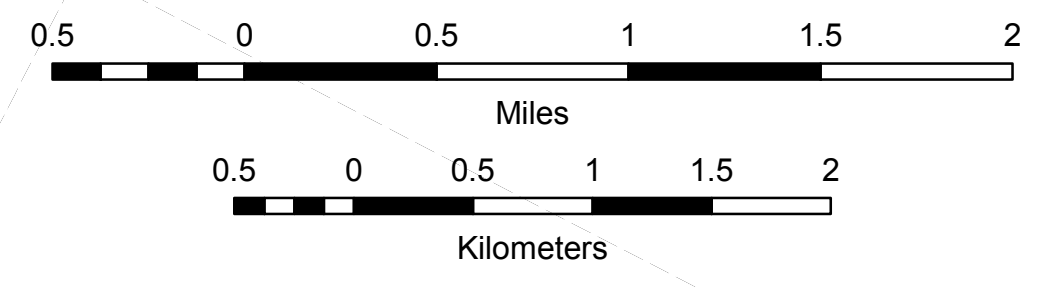
CLASS 2		
TH-1	2,700	
TH-2	1,520	
TH-3	2,350	
TOTAL CLASS 2	6,570	
CLASS 3		
TOTAL CLASS 3	16.16	
TOTAL TOWN	22.730	
STATE HIGHWAY		
VT-100	4,942	
VT-242	3,652	
TOTAL STATE HIGHWAY	8,594	
TOTAL STATE	8,594	

TOTAL, TRAVELED HIGHWAYS, FEB. 10, 2015: 31.324
(Excludes Class 4, Legal Trail, and Unidentified Corridor Mileage)



VERMONT
GENERAL HIGHWAY MAP
Town of Westfield

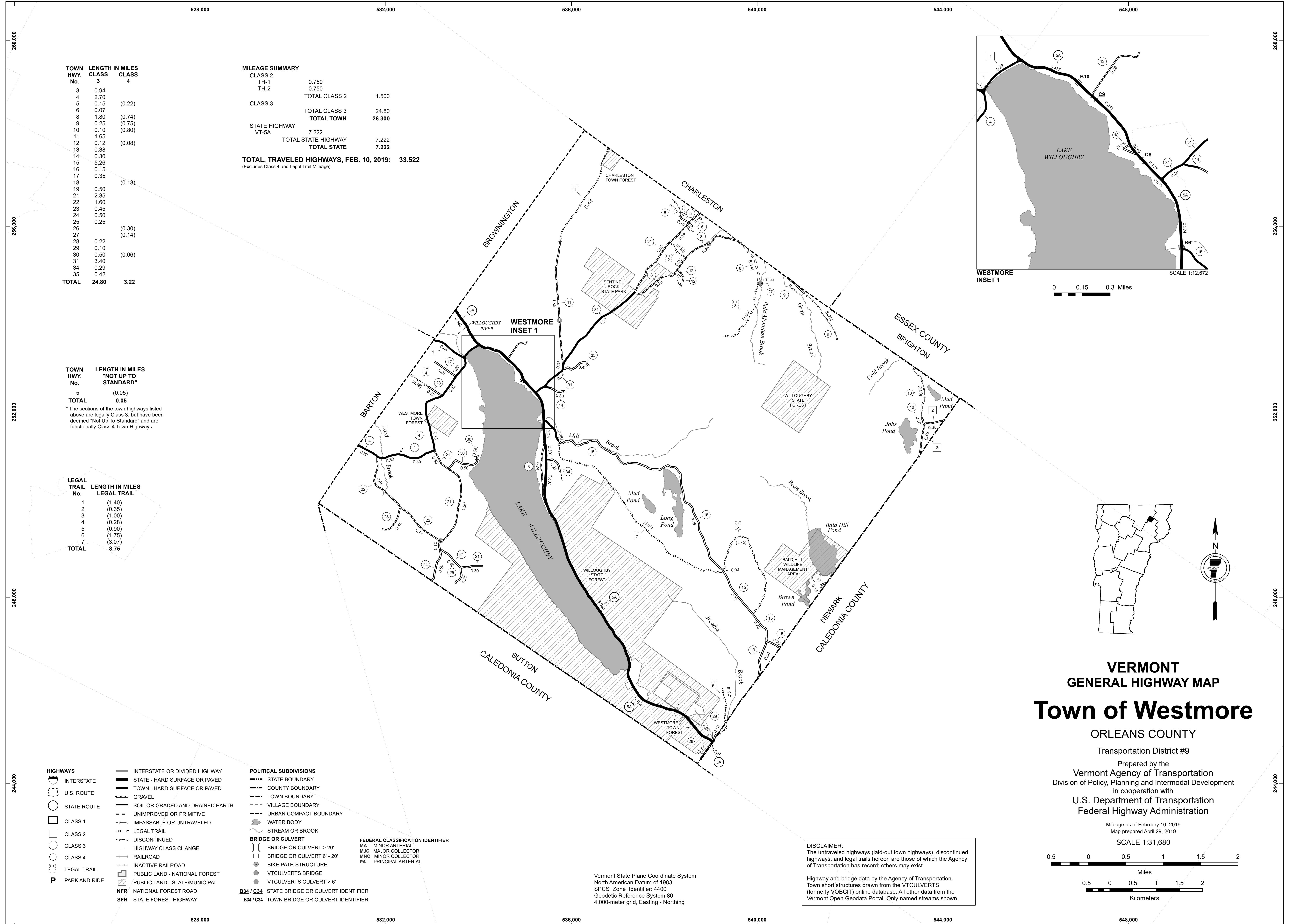
ORLEANS COUNTY
Transportation District #9
Prepared by the
Vermont Agency of Transportation
Division of Policy, Planning and Intermodal Development
in cooperation with
U.S. Department of Transportation
Federal Highway Administration
Mileage as of February 10, 2015
Map prepared June 18, 2015
SCALE 1:31,680



- HIGHWAYS**
- INTERSTATE
 - U.S. ROUTE
 - STATE ROUTE
 - CLASS 1
 - CLASS 2
 - CLASS 3
 - CLASS 4
 - LEGAL TRAIL
- INTERSTATE OR DIVIDED HIGHWAY
STATE - HARD SURFACE OR PAVED
TOWN - HARD SURFACE OR PAVED
GRAVEL
SOIL OR GRADED AND DRAINED EARTH
UNIMPROVED OR PRIMITIVE
IMPASSABLE OR UNTRAVELED
LEGAL TRAIL
DISCONTINUED
HIGHWAY CLASS CHANGE
RAILROAD
INACTIVE RAILROAD
NATIONAL FOREST ROAD
STATE FOREST HIGHWAY
PARK AND RIDE
- PUBLIC LAND - GREEN MOUNTAIN NATIONAL FOREST
PUBLIC LAND - STATE/MUNICIPAL
- POLITICAL SUBDIVISIONS**
- STATE BOUNDARY
 - COUNTY BOUNDARY
 - TOWN BOUNDARY
 - VILLAGE BOUNDARY
 - URBAN COMPACT BOUNDARY
 - WATER BODY
 - STREAM OR BROOK
- BRIDGE OR CULVERT**
- BRIDGE OR CULVERT > 20'
 - BRIDGE OR CULVERT 6' - 20'
 - VOBCIT BRIDGE
 - VOBCIT CULVERT > 6'
 - STATE BRIDGE OR CULVERT IDENTIFIER
 - TOWN BRIDGE OR CULVERT IDENTIFIER
- FEDERAL CLASSIFICATION IDENTIFIER
FAU URBAN ARTERIAL OR COLLECTOR
MA MINOR ARTERIAL
MJC MAJOR COLLECTOR
MNC MINOR COLLECTOR
PA PRINCIPAL ARTERIAL

DISCLAIMER:
The untraveled highways (laid-out town highways), discontinued highways, and legal trails hereon are those of which the Agency of Transportation has record; others may exist.

Highway and bridge data by the Agency of Transportation. Town short structures are drawn from the Vermont Online Bridge & Culvert Inventory Tool (VOBCIT) database. All other data from the Vermont Center for Geographic Information. Only named streams are shown.



TOWN HWY. No.	CLASS 3	CLASS 4	LENGTH IN MILES
3	0.94		
4	2.70		
5	0.15	(0.22)	
6	0.07		
8	1.80	(0.74)	
9	0.25	(0.75)	
10	0.10	(0.80)	
11	1.65		
12	0.12	(0.08)	
13	0.38		
14	0.30		
15	5.26		
16	0.15		
17	0.35		
18		(0.13)	
19	0.50		
21	2.35		
22	1.60		
23	0.45		
24	0.50		
25	0.25		
26		(0.30)	
27		(0.14)	
28	0.22		
29	0.10		
30	0.50	(0.06)	
31	3.40		
34	0.29		
35	0.42		
TOTAL	24.80	3.22	

MILEAGE SUMMARY

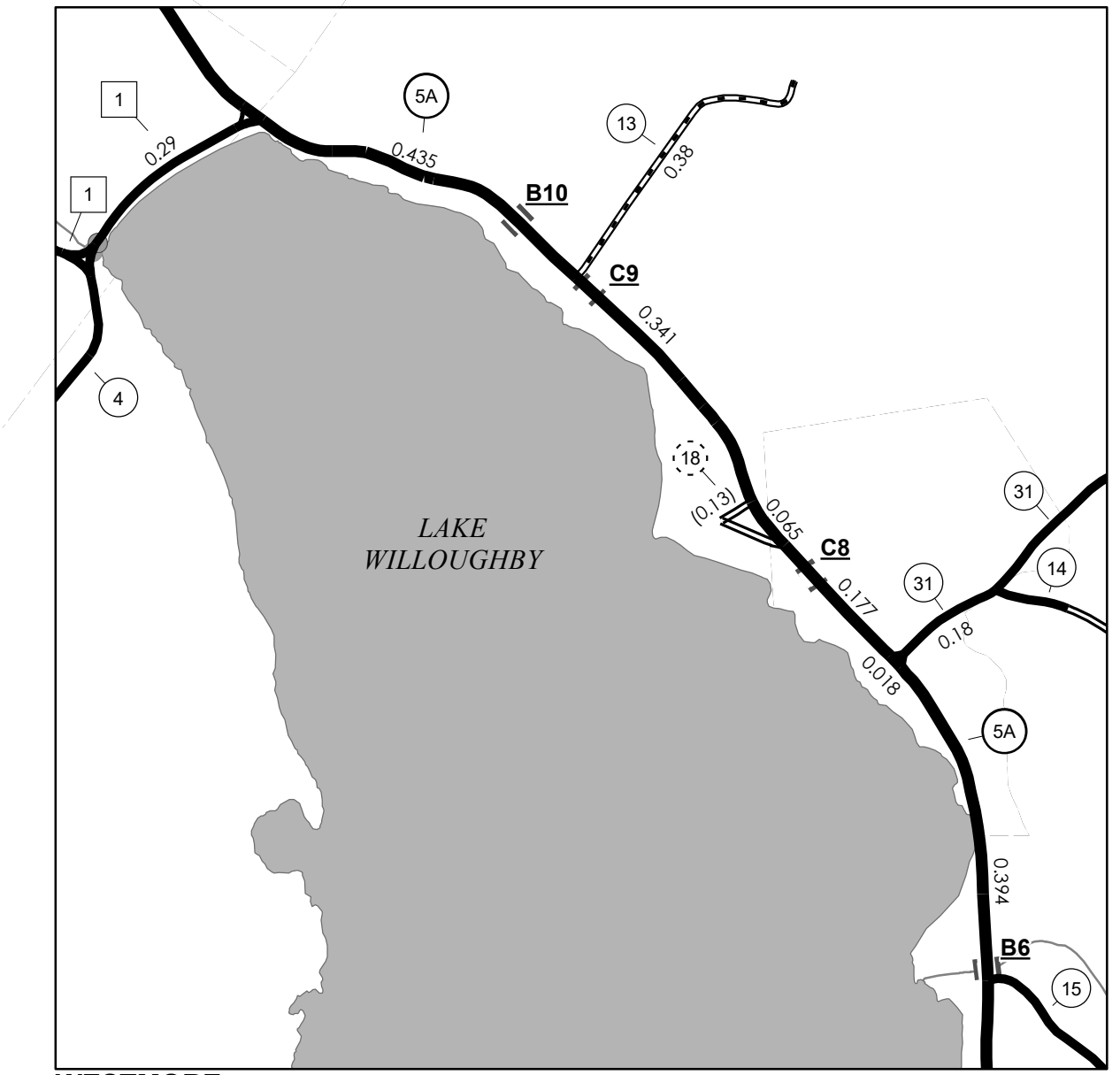
CLASS 2		
TH-1	0.750	
TH-2	0.750	
TOTAL CLASS 2	1.500	
CLASS 3		
TOTAL CLASS 3	24.80	
TOTAL TOWN	26.300	
STATE HIGHWAY		
VT-5A	7.222	7.222
TOTAL STATE HIGHWAY	7.222	
TOTAL STATE	7.222	

TOTAL, TRAVELED HIGHWAYS, FEB. 10, 2019: 33.522
(Excludes Class 4 and Legal Trail Mileage)

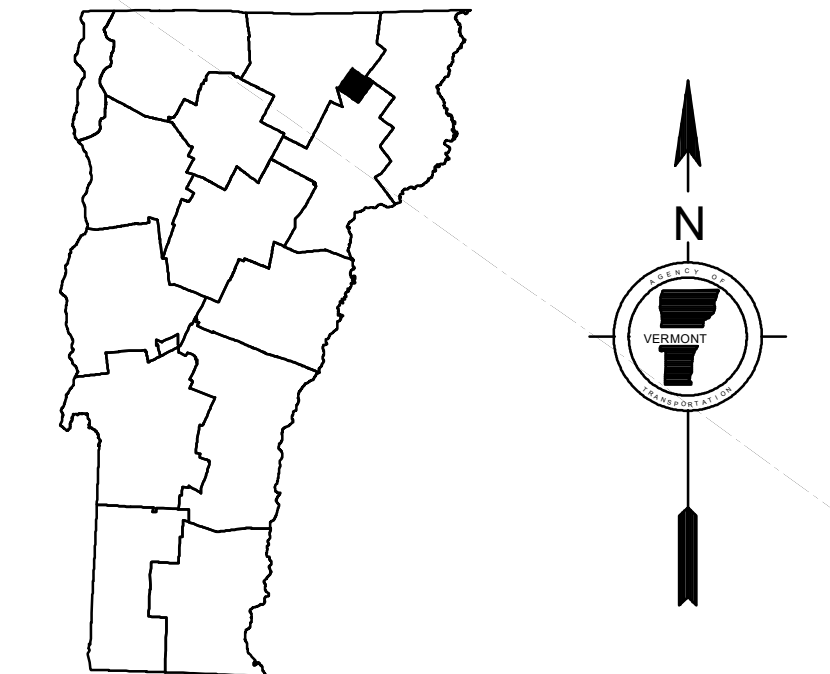
TOWN HWY. No.	LENGTH IN MILES "NOT UP TO STANDARD"
5	(0.05)
TOTAL	0.05

* The sections of the town highways listed above are legally Class 3, but have been deemed "Not Up To Standard" and are functionally Class 4 Town Highways

LEGAL TRAIL No.	LENGTH IN MILES LEGAL TRAIL
1	(1.40)
2	(0.35)
3	(1.00)
4	(0.28)
5	(0.90)
6	(1.75)
7	(3.07)
TOTAL	8.75



0 0.15 0.3 Miles



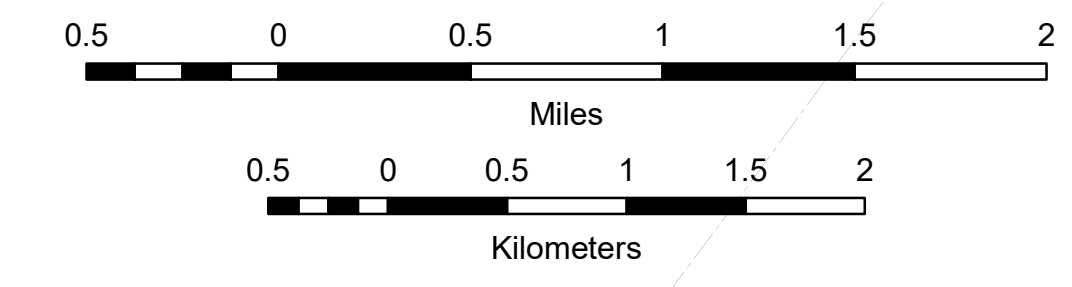
VERMONT
GENERAL HIGHWAY MAP
Town of Westmore

ORLEANS COUNTY

Transportation District #9
Prepared by the
Vermont Agency of Transportation
Division of Policy, Planning and Intermodal Development
in cooperation with
U.S. Department of Transportation
Federal Highway Administration

Mileage as of February 10, 2019
Map prepared April 29, 2019

SCALE 1:31,680



- HIGHWAYS**
- INTERSTATE OR DIVIDED HIGHWAY
 - STATE - HARD SURFACE OR PAVED
 - TOWN - HARD SURFACE OR PAVED
 - GRAVEL
 - SOIL OR GRADED AND DRAINED EARTH
 - UNIMPROVED OR PRIMITIVE
 - IMPASSABLE OR UNTRAVELED
 - LEGAL TRAIL
 - DISCONTINUED
 - HIGHWAY CLASS CHANGE
 - RAILROAD
 - INACTIVE RAILROAD
 - PUBLIC LAND - NATIONAL FOREST
 - PUBLIC LAND - STATE/MUNICIPAL
 - NATIONAL FOREST ROAD
 - STATE FOREST HIGHWAY
- POLITICAL SUBDIVISIONS**
- STATE BOUNDARY
 - COUNTY BOUNDARY
 - TOWN BOUNDARY
 - VILLAGE BOUNDARY
 - URBAN COMPACT BOUNDARY
 - WATER BODY
 - STREAM OR BROOK
- BRIDGE OR CULVERT**
- BRIDGE OR CULVERT > 20'
 - BRIDGE OR CULVERT 6' - 20'
 - BIKE PATH STRUCTURE
 - VT CULVERTS BRIDGE
 - VT CULVERTS CULVERT > 6'
 - STATE BRIDGE OR CULVERT IDENTIFIER
 - TOWN BRIDGE OR CULVERT IDENTIFIER
- FEDERAL CLASSIFICATION IDENTIFIER**
- MA MINOR ARTERIAL
 - MJC MAJOR COLLECTOR
 - MNC MINOR COLLECTOR
 - PA PRINCIPAL ARTERIAL

DISCLAIMER:
The untraveled highways (laid-out town highways), discontinued highways, and legal trails hereon are those of which the Agency of Transportation has record; others may exist.

Highway and bridge data by the Agency of Transportation. Town short structures drawn from the VT CULVERTS (formerly VOBICIT) online database. All other data from the Vermont Open Geodata Portal. Only named streams shown.

Vermont State Plane Coordinate System
North American Datum of 1983
SPCS_Zone_Identifier: 4400
Geodetic Reference System 80
4,000-meter grid, Easting - Northing