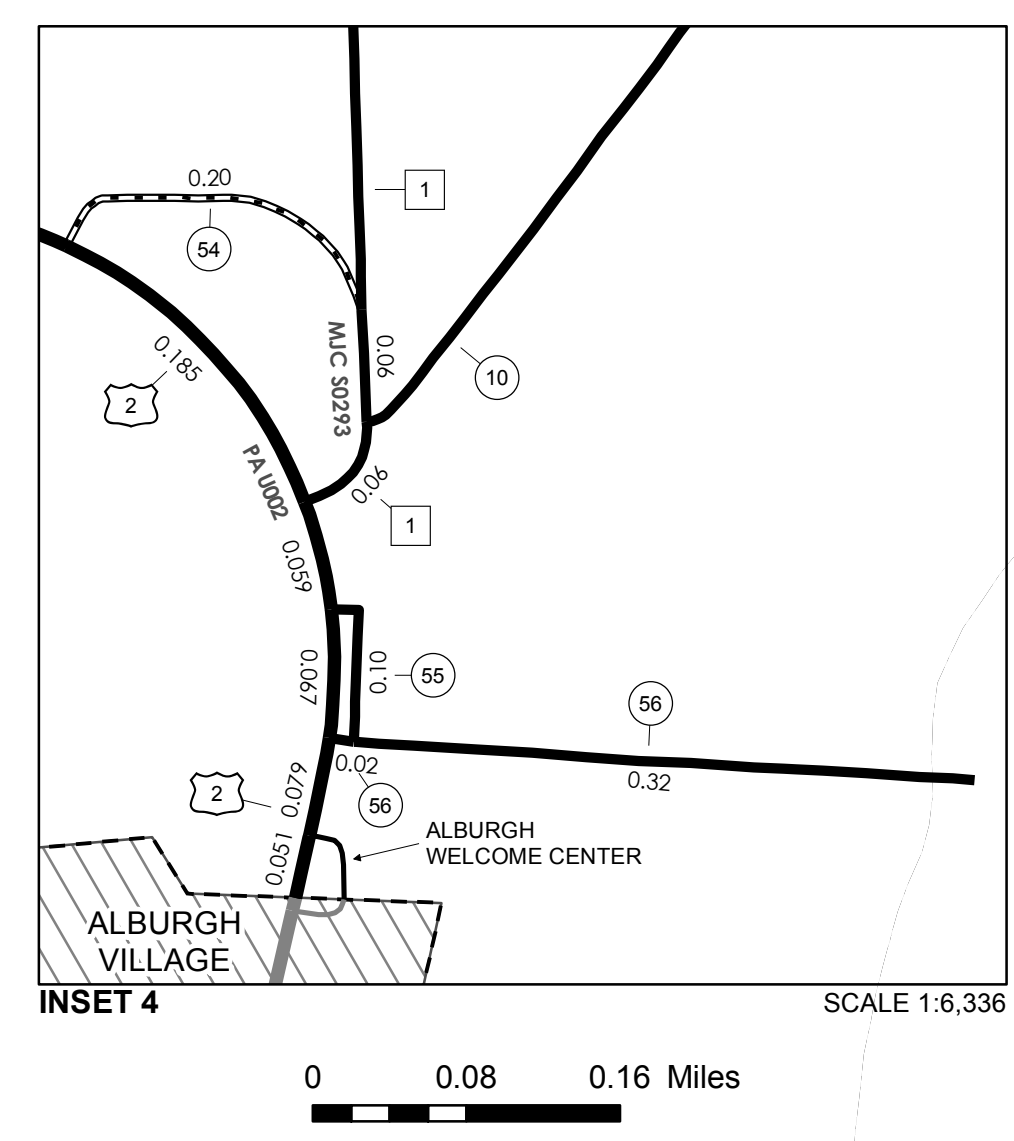
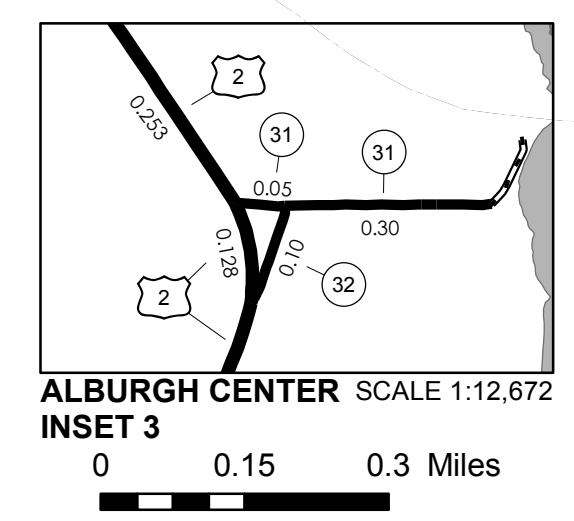
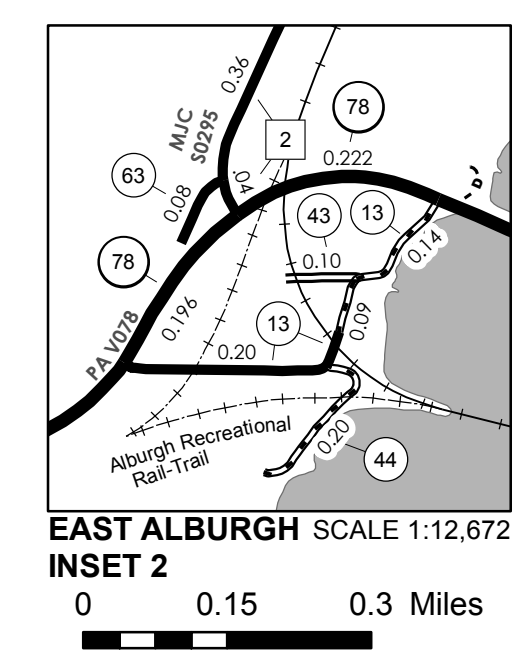
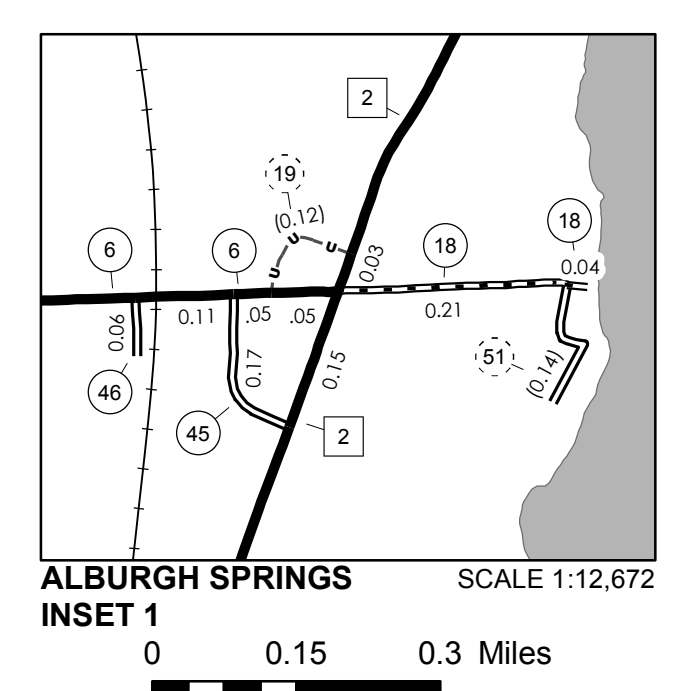


TOWN HWY. No.	LENGTH IN MILES CLASS 3	CLASS 4
6	2.38	
7	1.07	
8	1.70	
9	0.39	
10	1.80	
11	3.55	
12	0.20	
13	0.43	
14		(0.55)
15	1.26	
16	1.19	
17	1.27	
18	0.25	
19		(0.12)
20	1.50	
21	0.15	
22	0.20	
23	0.15	
24	0.42	
25	0.13	
26	0.14	(0.16)
27	0.38	
28	0.67	
29		(0.20)
31	0.35	
32	0.10	
33	2.18	
34		(0.45)
35	1.47	
36	1.64	
37		(0.10)
38	2.10	
39	0.20	
43	0.10	
44	0.20	
45	0.17	
46	0.06	
47	0.65	
48	0.06	
51		(0.14)
52	0.08	
53	0.35	
54	0.20	
55	0.10	
56	0.34	
57	0.11	
58	0.70	
59	0.43	
60	0.29	
61	0.13	
62	0.14	
63	0.08	
<b>TOTAL</b>	<b>31.46</b>	<b>1.72</b>

**MILEAGE SUMMARY**

CLASS	LENGTH	TOTAL
CLASS 2		
TH-1	1.590	
TH-2	2.840	
TH-3	4.450	
TH-4	1.830	
<b>TOTAL CLASS 2</b>		<b>10.710</b>
CLASS 3		
<b>TOTAL CLASS 3</b>		<b>31.46</b>
<b>TOTAL TOWN</b>		<b>42.170</b>
STATE HIGHWAY		
VT-78	3.333	
VT-129	2.739	
<b>TOTAL STATE HIGHWAY</b>		<b>6.072</b>
US HIGHWAY		
US-2	11.732	
<b>TOTAL US HIGHWAY</b>		<b>11.732</b>
<b>TOTAL STATE</b>		<b>17.804</b>

**TOTAL, TRAVELED HIGHWAYS, FEB. 10, 2015: 59.974**  
(Excludes Class 4, Legal Trail, and Unidentified Corridor Mileage)



**VERMONT**  
**GENERAL HIGHWAY MAP**  
**Town of Alburgh**  
 GRAND ISLE COUNTY  
 Transportation District #8  
 Prepared by the  
 Vermont Agency of Transportation  
 Division of Policy, Planning and Intermodal Development  
 in cooperation with  
 U.S. Department of Transportation  
 Federal Highway Administration  
 Mileage as of February 10, 2015  
 Map prepared June 15, 2015  
 SCALE 1:31,680

0.5 0 0.5 1 1.5 2  
 Miles  
 0.5 0 0.5 1 1.5 2  
 Kilometers

**DISCLAIMER:**  
 The untraveled highways (laid-out town highways), discontinued highways, and legal trails hereon are those of which the Agency of Transportation has record; others may exist.

Highway and bridge data by the Agency of Transportation. Town short structures are drawn from the Vermont Online Bridge & Culvert Inventory Tool (VOBCIT) database. All other data from the Vermont Center for Geographic Information. Only named streams are shown.

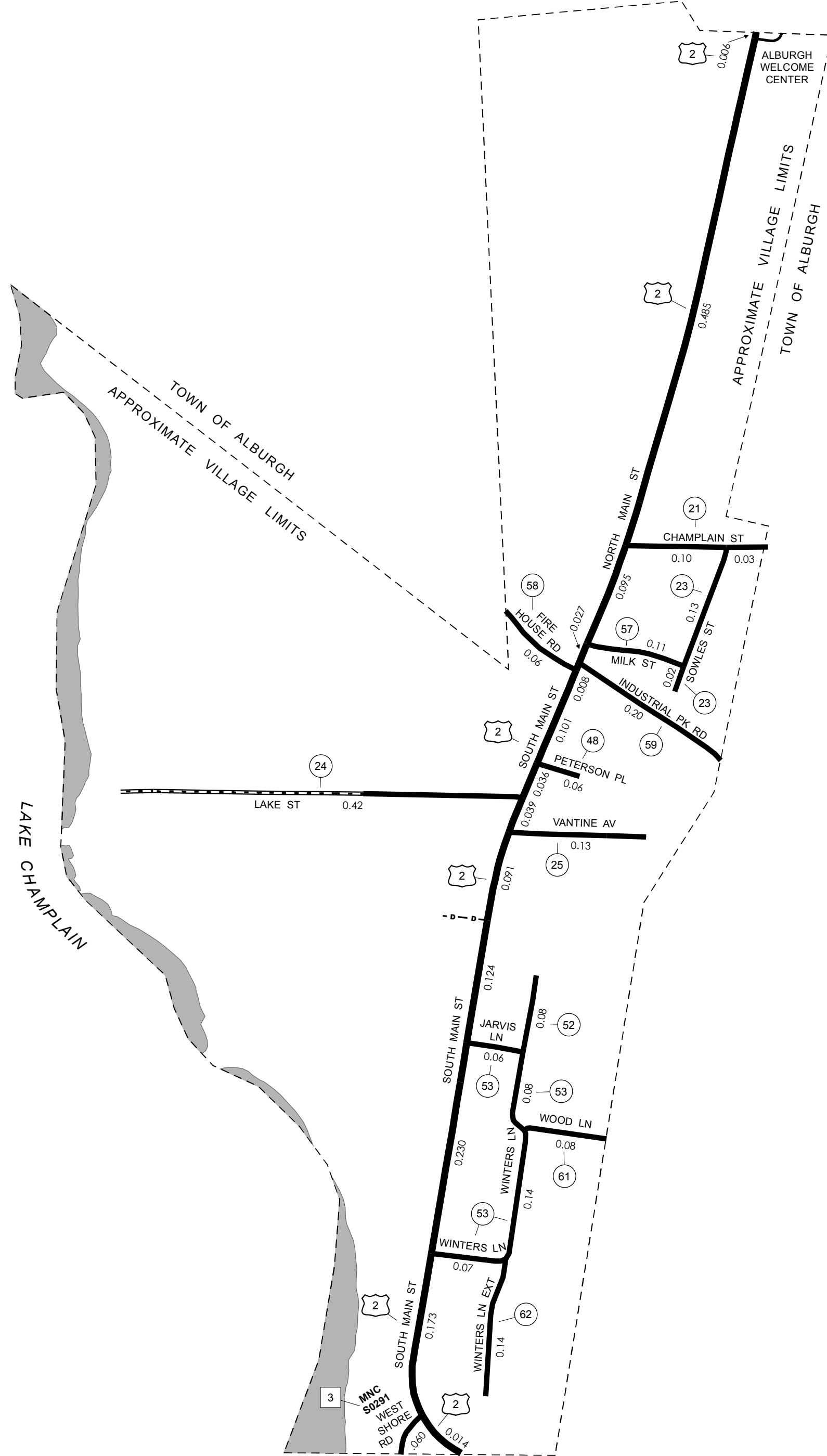
Vermont State Plane Coordinate System  
 North American Datum of 1983  
 SPCS\_Zone\_Identifier: 4400  
 Geodetic Reference System 80  
 4,000-meter grid, Easting - Northing

TOWN HWY. No.	LENGTH IN MILES		TOWN ROAD NAME
	CLASS 3	CLASS 4	
21	0.13		CHAMPLAIN ST
23	0.15		SOWLES ST
24	0.42		LAKE ST
25	0.13		VANTINE AV
48	0.06		PETERSON PL
52	0.08		WINTERS LN
53	0.06		JARVIS LN
53	0.29		WINTERS LN
57	0.11		MILK ST
58	0.06		FIRE HOUSE RD
59	0.20		INDUSTRIAL PK RD
61	0.08		WOOD LN
62	0.14		WINTERS LANE EXT
<b>TOTAL</b>	<b>1.91</b>	<b>0.00</b>	

**MILEAGE SUMMARY**

CLASS 2			
TH-3	0.060		0.060
	<b>TOTAL CLASS 2</b>		<b>0.060</b>
CLASS 3			
	<b>TOTAL CLASS 3</b>		<b>1.91</b>
		<b>TOTAL TOWN</b>	<b>1.970</b>
US HIGHWAY			
US-2	1.429		1.429
	<b>TOTAL US HIGHWAY</b>		<b>1.429</b>
		<b>TOTAL STATE</b>	<b>1.429</b>
<b>TOTAL, TRAVELED HIGHWAYS, FEB. 10, 2015:</b>			<b>3.399</b>

(Excludes Class 4, Legal Trail, and Unidentified Corridor Mileage)

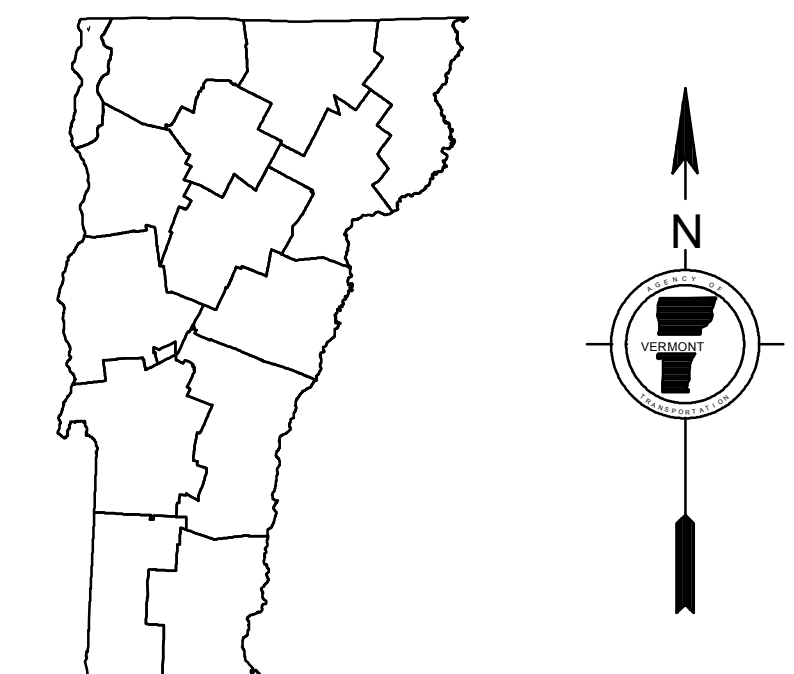


- HIGHWAYS**
- INTERSTATE OR DIVIDED HIGHWAY
  - STATE - HARD SURFACE OR PAVED
  - TOWN - HARD SURFACE OR PAVED
  - GRAVEL
  - SOIL OR GRADED AND DRAINED EARTH
  - UNIMPROVED OR PRIMITIVE
  - IMPASSABLE OR UNTRAVELED
  - LEGAL TRAIL
  - DISCONTINUED
  - HIGHWAY CLASS CHANGE
  - RAILROAD
  - INACTIVE RAILROAD
  - NATIONAL FOREST ROAD
  - STATE FOREST HIGHWAY
  - PARK AND RIDE
- POLITICAL SUBDIVISIONS**
- STATE BOUNDARY
  - COUNTY BOUNDARY
  - TOWN BOUNDARY
  - VILLAGE BOUNDARY
  - URBAN COMPACT BOUNDARY
  - WATER BODY
  - STREAM OR BROOK
- BRIDGE OR CULVERT**
- BRIDGE OR CULVERT > 20'
  - BRIDGE OR CULVERT 6' - 20'
  - VOBICIT BRIDGE
  - VOBICIT CULVERT > 6'
  - STATE BRIDGE OR CULVERT IDENTIFIER
  - TOWN BRIDGE OR CULVERT IDENTIFIER
- FEDERAL CLASSIFICATION IDENTIFIER**
- FAU URBAN ARTERIAL OR COLLECTOR
  - MA MINOR ARTERIAL
  - MJC MAJOR COLLECTOR
  - MNC MINOR COLLECTOR
  - PA PRINCIPAL ARTERIAL
- PUBLIC LAND - GREEN MOUNTAIN NATIONAL FOREST**
- PUBLIC LAND - STATE/MUNICIPAL**

**DISCLAIMER:**  
The untraveled highways (laid-out town highways), discontinued highways, and legal trails hereon are those of which the Agency of Transportation has record; others may exist.

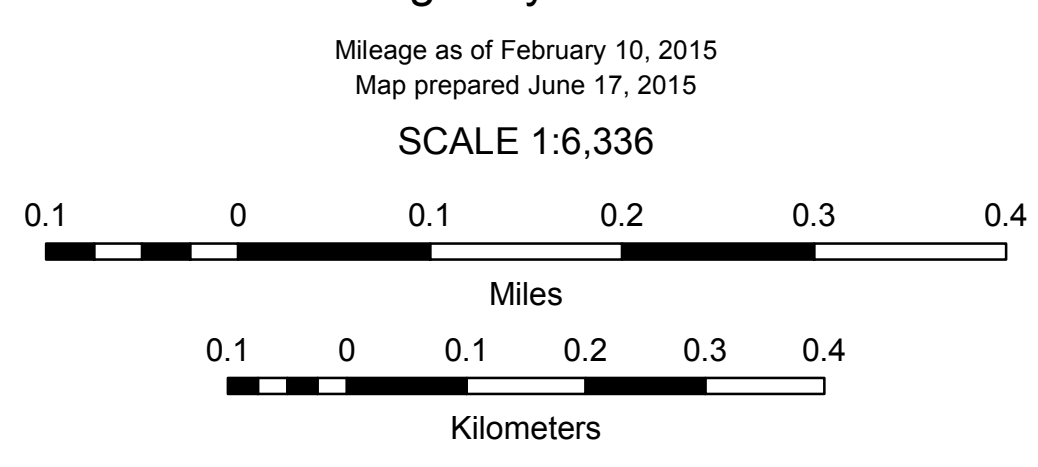
Highway and bridge data by the Agency of Transportation. Town short structures are drawn from the Vermont Online Bridge & Culvert Inventory Tool (VOBCIT) database. All other data from the Vermont Center for Geographic Information. Only named streams are shown.

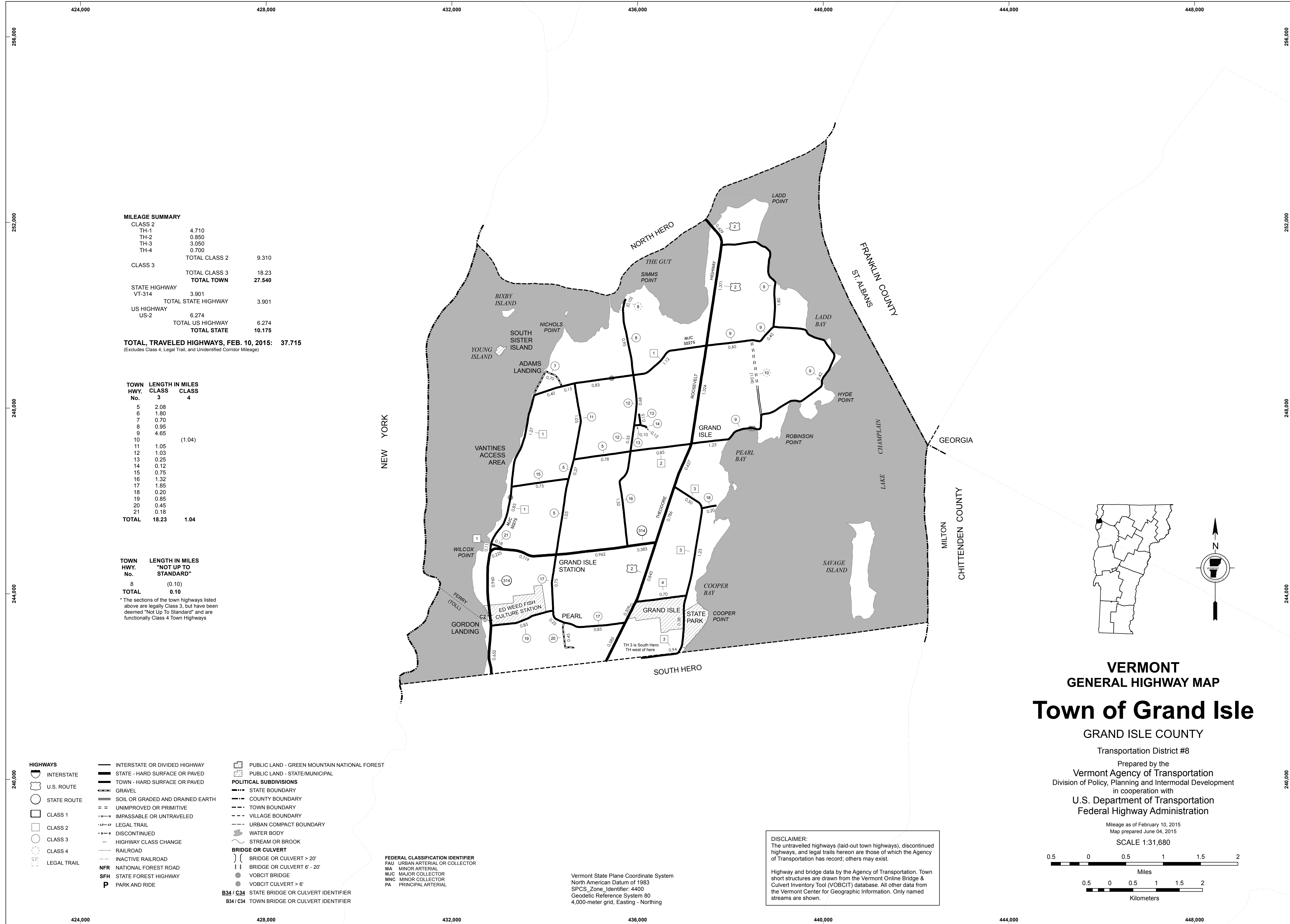
Vermont State Plane Coordinate System  
North American Datum of 1983  
SPCS\_Zone\_Identifier: 4400  
Geodetic Reference System 80  
2,000-meter grid, Easting - Northing



**VERMONT**  
**GENERAL HIGHWAY MAP**  
**Village of Alburgh**

GRAND ISLE COUNTY  
Transportation District #8  
Prepared by the  
Vermont Agency of Transportation  
Division of Policy, Planning and Intermodal Development  
in cooperation with  
U.S. Department of Transportation  
Federal Highway Administration





**MILEAGE SUMMARY**

CLASS 2		
TH-1	4.710	
TH-2	0.850	
TH-3	3.050	
TH-4	0.700	
	<b>TOTAL CLASS 2</b>	<b>9.310</b>
CLASS 3		
	<b>TOTAL CLASS 3</b>	<b>18.23</b>
	<b>TOTAL TOWN</b>	<b>27.540</b>
STATE HIGHWAY		
VT-314	3.901	
	<b>TOTAL STATE HIGHWAY</b>	<b>3.901</b>
US HIGHWAY		
US-2	6.274	
	<b>TOTAL US HIGHWAY</b>	<b>6.274</b>
	<b>TOTAL STATE</b>	<b>10.175</b>

**TOTAL, TRAVELED HIGHWAYS, FEB. 10, 2015: 37.715**  
(Excludes Class 4, Legal Trail, and Unidentified Corridor Mileage)

TOWN HWY. No.	LENGTH IN MILES CLASS 3	CLASS 4
5	2.08	
6	1.80	
7	0.70	
8	0.95	
9	4.65	
10		(1.04)
11	1.05	
12	1.03	
13	0.25	
14	0.12	
15	0.75	
16	1.32	
17	1.85	
18	0.20	
19	0.85	
20	0.45	
21	0.18	
<b>TOTAL</b>	<b>18.23</b>	<b>1.04</b>

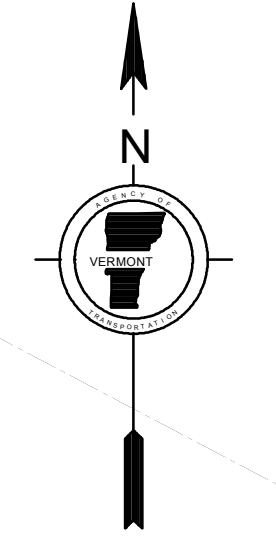
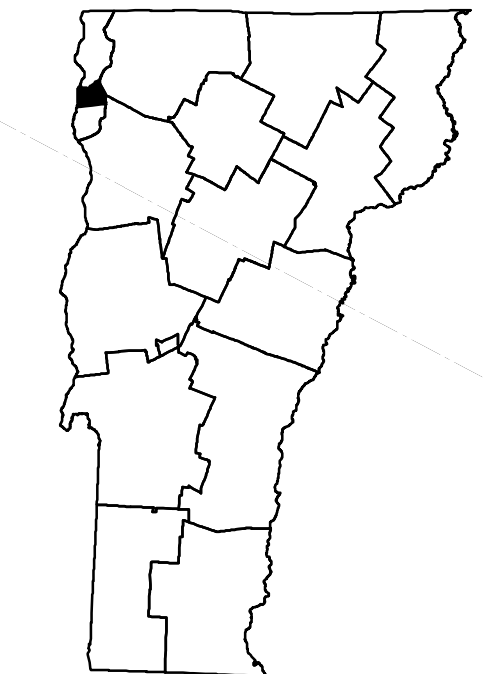
TOWN HWY. No.	LENGTH IN MILES "NOT UP TO STANDARD"
8	(0.10)
<b>TOTAL</b>	<b>0.10</b>

\*The sections of the town highways listed above are legally Class 3, but have been deemed "Not Up To Standard" and are functionally Class 4 Town Highways

NEW YORK

GEORGIA

MILTON CHITTENDEN COUNTY



**VERMONT**  
**GENERAL HIGHWAY MAP**  
**Town of Grand Isle**

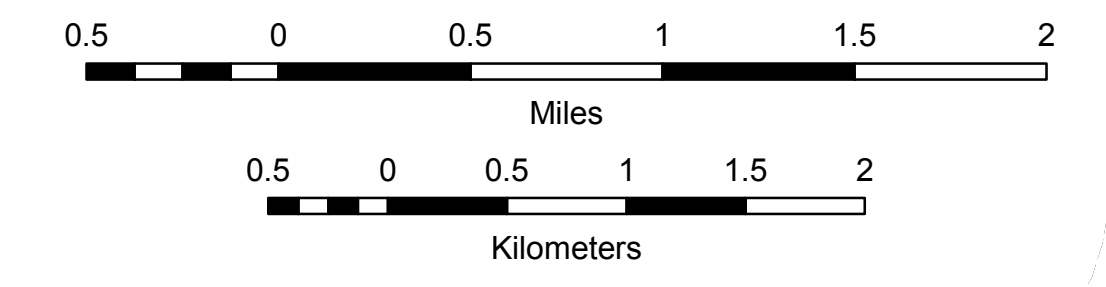
GRAND ISLE COUNTY

Transportation District #8

Prepared by the  
**Vermont Agency of Transportation**  
Division of Policy, Planning and Intermodal Development  
in cooperation with  
**U.S. Department of Transportation**  
**Federal Highway Administration**

Mileage as of February 10, 2015  
Map prepared June 04, 2015

SCALE 1:31,680

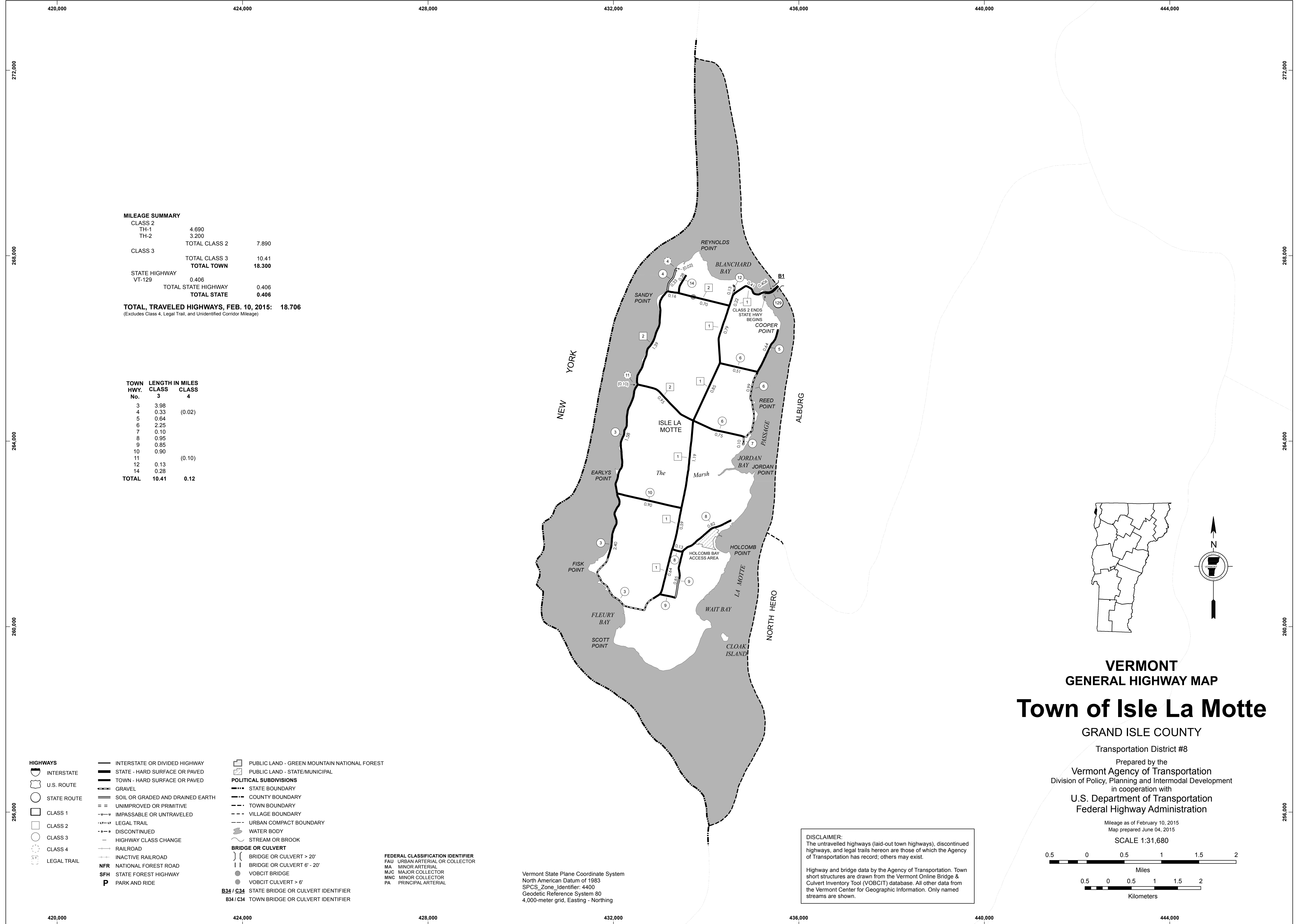


- HIGHWAYS**
- INTERSTATE
  - U.S. ROUTE
  - STATE ROUTE
  - CLASS 1
  - CLASS 2
  - CLASS 3
  - CLASS 4
  - LEGAL TRAIL
  - INTERSTATE OR DIVIDED HIGHWAY
  - STATE - HARD SURFACE OR PAVED
  - TOWN - HARD SURFACE OR PAVED
  - GRAVEL
  - SOIL OR GRADED AND DRAINED EARTH
  - UNIMPROVED OR PRIMITIVE
  - IMPASSABLE OR UNTRAVELED
  - LEGAL TRAIL
  - DISCONTINUED
  - HIGHWAY CLASS CHANGE
  - RAILROAD
  - INACTIVE RAILROAD
  - NATIONAL FOREST ROAD
  - STATE FOREST HIGHWAY
  - PARK AND RIDE
- POLITICAL SUBDIVISIONS**
- STATE BOUNDARY
  - COUNTY BOUNDARY
  - TOWN BOUNDARY
  - VILLAGE BOUNDARY
  - URBAN COMPACT BOUNDARY
  - WATER BODY
  - STREAM OR BROOK
- BRIDGE OR CULVERT**
- BRIDGE OR CULVERT > 20'
  - BRIDGE OR CULVERT 6' - 20'
  - VOCBIT BRIDGE
  - VOCBIT CULVERT > 6'
  - STATE BRIDGE OR CULVERT IDENTIFIER
  - TOWN BRIDGE OR CULVERT IDENTIFIER
- FEDERAL CLASSIFICATION IDENTIFIER**
- FAU URBAN ARTERIAL OR COLLECTOR
  - MA MINOR ARTERIAL
  - MJC MAJOR COLLECTOR
  - MNC MINOR COLLECTOR
  - PA PRINCIPAL ARTERIAL

**DISCLAIMER:**  
The untraveled highways (laid-out town highways), discontinued highways, and legal trails hereon are those of which the Agency of Transportation has record; others may exist.

Highway and bridge data by the Agency of Transportation. Town short structures are drawn from the Vermont Online Bridge & Culvert Inventory Tool (VOBCIT) database. All other data from the Vermont Center for Geographic Information. Only named streams are shown.

Vermont State Plane Coordinate System  
North American Datum of 1983  
SPCS\_Zone\_Identifier: 4400  
Geodetic Reference System 80  
4,000-meter grid, Easting - Northing

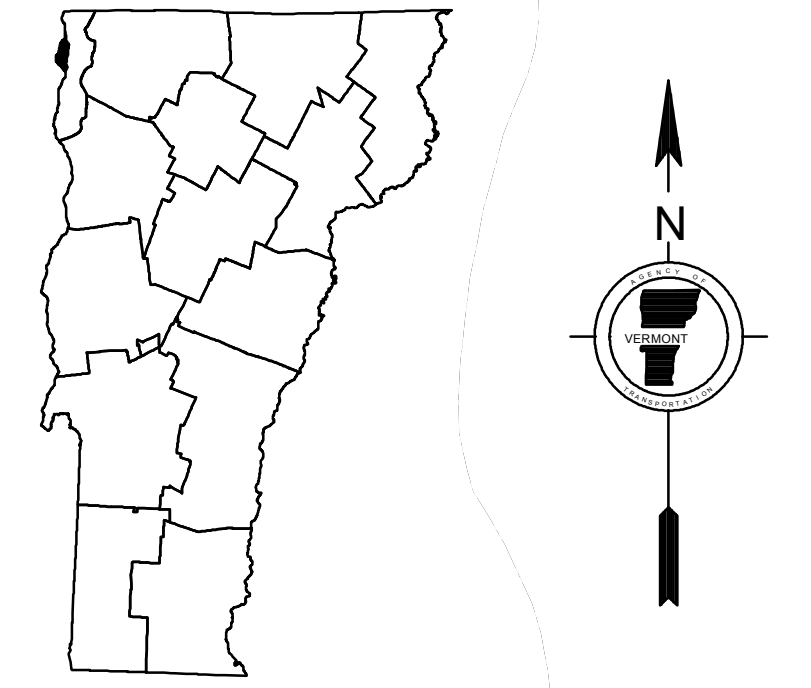


**MILEAGE SUMMARY**

CLASS 2			
TH-1	4.690		
TH-2	3.200		
	<b>TOTAL CLASS 2</b>	<b>7.890</b>	
CLASS 3			
	<b>TOTAL CLASS 3</b>	<b>10.41</b>	
	<b>TOTAL TOWN</b>	<b>18.300</b>	
STATE HIGHWAY			
VT-129	0.406		
	<b>TOTAL STATE HIGHWAY</b>	<b>0.406</b>	
	<b>TOTAL STATE</b>	<b>0.406</b>	

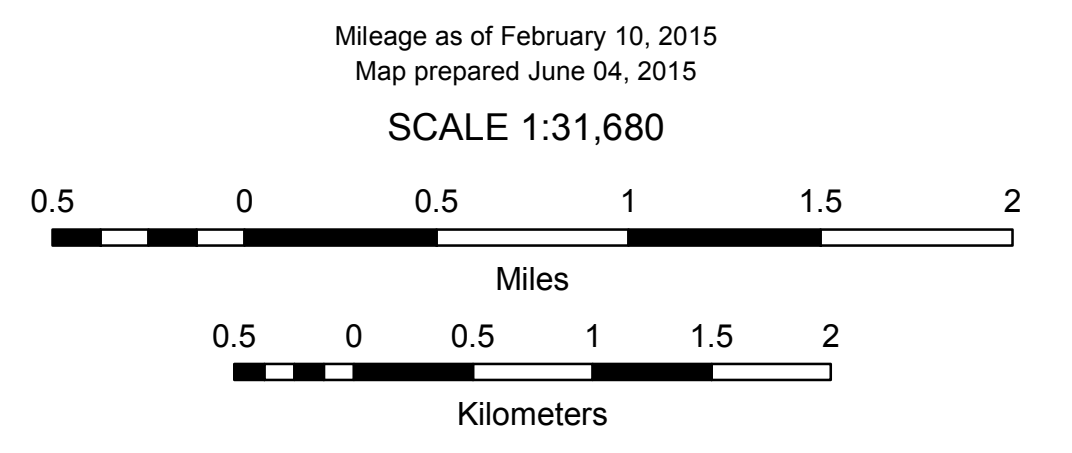
**TOTAL, TRAVELED HIGHWAYS, FEB. 10, 2015: 18.706**  
(Excludes Class 4, Legal Trail, and Unidentified Corridor Mileage)

TOWN HWY. No.	LENGTH IN MILES CLASS 3	CLASS 4
3	3.98	
4	0.33	(0.02)
5	0.64	
6	2.25	
7	0.10	
8	0.95	
9	0.85	
10	0.90	
11		(0.10)
12	0.13	
14	0.28	
<b>TOTAL</b>	<b>10.41</b>	<b>0.12</b>



**VERMONT**  
**GENERAL HIGHWAY MAP**  
**Town of Isle La Motte**  
GRAND ISLE COUNTY

Transportation District #8  
Prepared by the  
Vermont Agency of Transportation  
Division of Policy, Planning and Intermodal Development  
in cooperation with  
U.S. Department of Transportation  
Federal Highway Administration



**DISCLAIMER:**  
The untraveled highways (laid-out town highways), discontinued highways, and legal trails herein are those of which the Agency of Transportation has record; others may exist.

Highway and bridge data by the Agency of Transportation. Town short structures are drawn from the Vermont Online Bridge & Culvert Inventory Tool (VOBCIT) database. All other data from the Vermont Center for Geographic Information. Only named streams are shown.

- POLITICAL SUBDIVISIONS**
- STATE BOUNDARY
  - COUNTY BOUNDARY
  - TOWN BOUNDARY
  - VILLAGE BOUNDARY
  - URBAN COMPACT BOUNDARY
  - WATER BODY
  - ~ STREAM OR BROOK
- BRIDGE OR CULVERT**
- { BRIDGE OR CULVERT > 20'
  - | BRIDGE OR CULVERT 6' - 20'
  - VOBICIT BRIDGE
  - VOBICIT CULVERT > 6'
- B34 / C34 STATE BRIDGE OR CULVERT IDENTIFIER**  
**B34 / C34 TOWN BRIDGE OR CULVERT IDENTIFIER**

**FEDERAL CLASSIFICATION IDENTIFIER**

- FAU URBAN ARTERIAL OR COLLECTOR
- MA MINOR ARTERIAL
- MJC MAJOR COLLECTOR
- MNC MINOR COLLECTOR
- PA PRINCIPAL ARTERIAL

Vermont State Plane Coordinate System  
North American Datum of 1983  
SPCS\_Zone\_Identifier: 4400  
Geodetic Reference System 80  
4,000-meter grid, Easting - Northing

**MILEAGE SUMMARY**

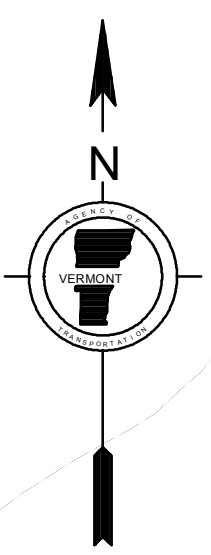
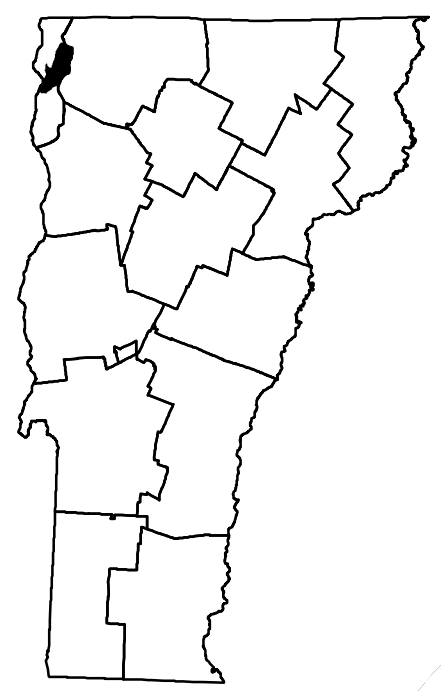
<b>CLASS 2</b>			
TH-1	3.990		
TH-2	3.690		
TH-3	1.740		
	<b>TOTAL CLASS 2</b>	<b>9.420</b>	
<b>CLASS 3</b>			
	<b>TOTAL CLASS 3</b>	<b>8.66</b>	
	<b>TOTAL TOWN</b>	<b>18.080</b>	
<b>US HIGHWAY</b>			
US-2	9.340		
	<b>TOTAL US HIGHWAY</b>	<b>9.340</b>	
	<b>TOTAL STATE</b>	<b>9.340</b>	

**TOTAL, TRAVELED HIGHWAYS, FEB. 10, 2015: 27.420**  
 (Excludes Class 4, Legal Trail, and Unidentified Corridor Mileage)

TOWN HWY. No.	LENGTH IN MILES CLASS 3	CLASS 4
4	1.04	
5	0.30	(0.10)
6	0.24	
7	1.05	
8	1.91	
9	0.93	
10	0.96	
11	1.10	
12	0.19	
13	0.38	
14	0.22	
15	0.34	
<b>TOTAL</b>	<b>8.66</b>	<b>0.10</b>

**HIGHWAYS**

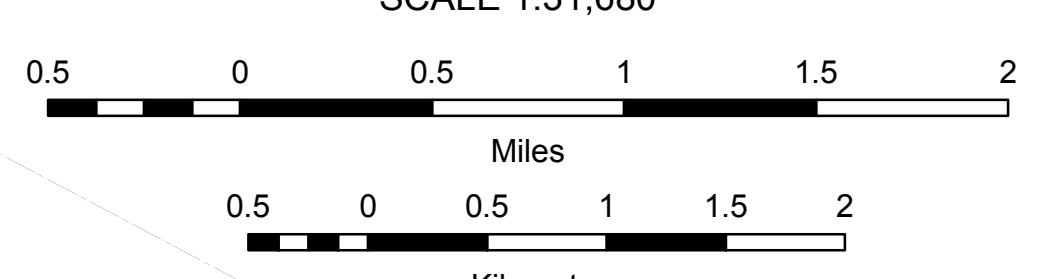
- INTERSTATE
- U.S. ROUTE
- STATE ROUTE
- CLASS 1
- CLASS 2
- CLASS 3
- CLASS 4
- LEGAL TRAIL
- GRAVEL
- SOIL OR GRADED AND DRAINED EARTH
- UNIMPROVED OR PRIMITIVE
- IMPASSABLE OR UNTRAVELED
- LEGAL TRAIL
- DISCONTINUED
- HIGHWAY CLASS CHANGE
- RAILROAD
- INACTIVE RAILROAD
- PUBLIC LAND - GREEN MOUNTAIN NATIONAL FOREST
- PUBLIC LAND - STATE/MUNICIPAL
- POLITICAL SUBDIVISIONS**
- STATE BOUNDARY
- COUNTY BOUNDARY
- TOWN BOUNDARY
- VILLAGE BOUNDARY
- URBAN COMPACT BOUNDARY
- WATER BODY
- STREAM OR BROOK
- BRIDGE OR CULVERT**
- BRIDGE OR CULVERT > 20'
- BRIDGE OR CULVERT 6' - 20'
- VOBCIT BRIDGE
- VOBCIT CULVERT > 6'
- B34 / C34 STATE BRIDGE OR CULVERT IDENTIFIER**
- B34 / C34 TOWN BRIDGE OR CULVERT IDENTIFIER**
- NFR NATIONAL FOREST ROAD**
- SFH STATE FOREST HIGHWAY**
- P PARK AND RIDE**
- FEDERAL CLASSIFICATION IDENTIFIER**
- FAU URBAN ARTERIAL OR COLLECTOR**
- MA MINOR ARTERIAL**
- MJC MAJOR COLLECTOR**
- MNC MINOR COLLECTOR**
- PA PRINCIPAL ARTERIAL**



**VERMONT**  
**GENERAL HIGHWAY MAP**  
**Town of North Hero**  
 GRAND ISLE COUNTY  
 Transportation District #8  
 Prepared by the  
**Vermont Agency of Transportation**  
 Division of Policy, Planning and Intermodal Development  
 in cooperation with  
**U.S. Department of Transportation**  
**Federal Highway Administration**

Mileage as of February 10, 2015  
 Map prepared June 15, 2015

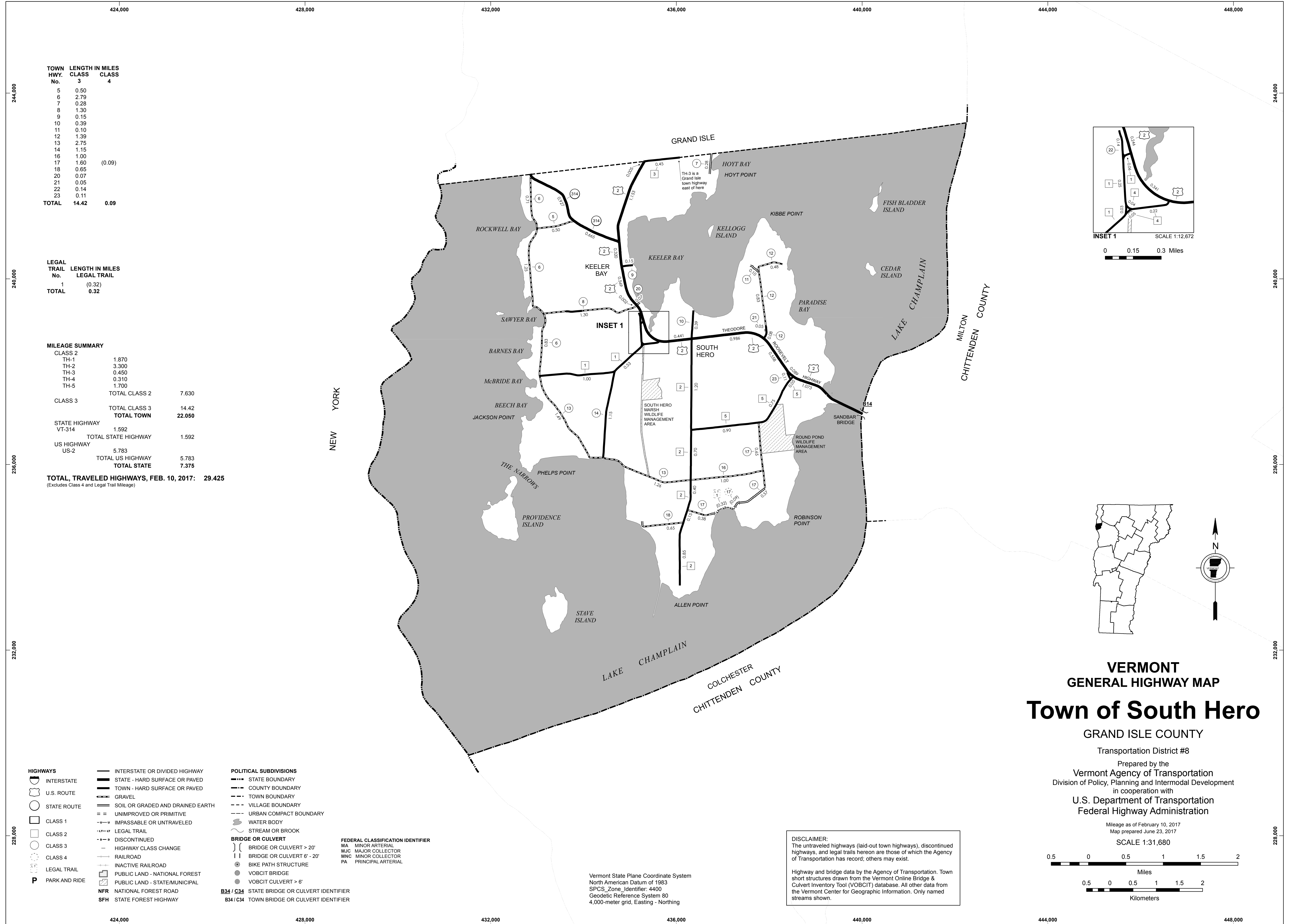
SCALE 1:31,680



**DISCLAIMER:**  
 The untraveled highways (laid-out town highways), discontinued highways, and legal trails hereon are those of which the Agency of Transportation has record; others may exist.

Highway and bridge data by the Agency of Transportation. Town short structures are drawn from the Vermont Online Bridge & Culvert Inventory Tool (VOBCIT) database. All other data from the Vermont Center for Geographic Information. Only named streams are shown.

Vermont State Plane Coordinate System  
 North American Datum of 1983  
 SPCS\_Zone\_Identifier: 4400  
 Geodetic Reference System 80  
 4,000-meter grid, Easting - Northing

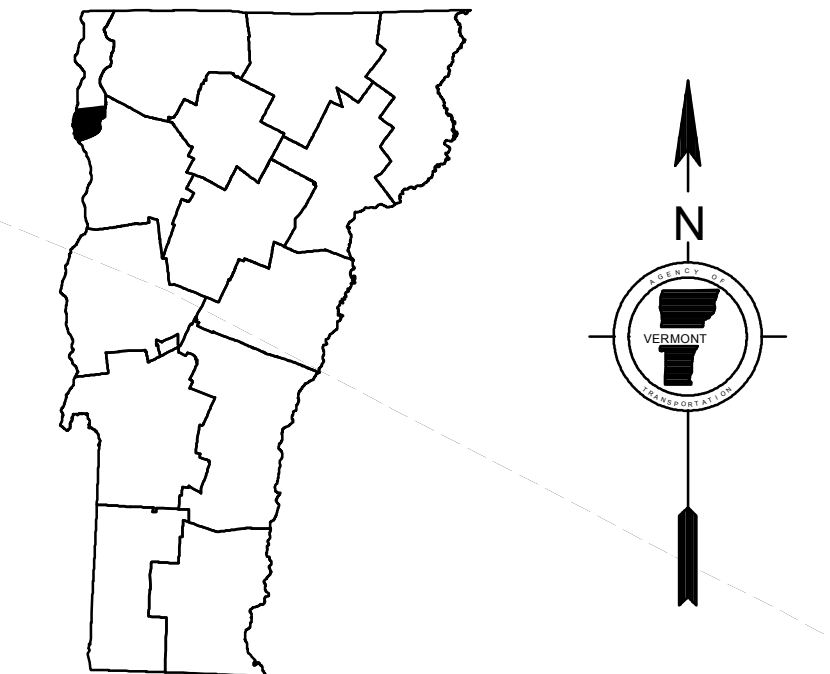
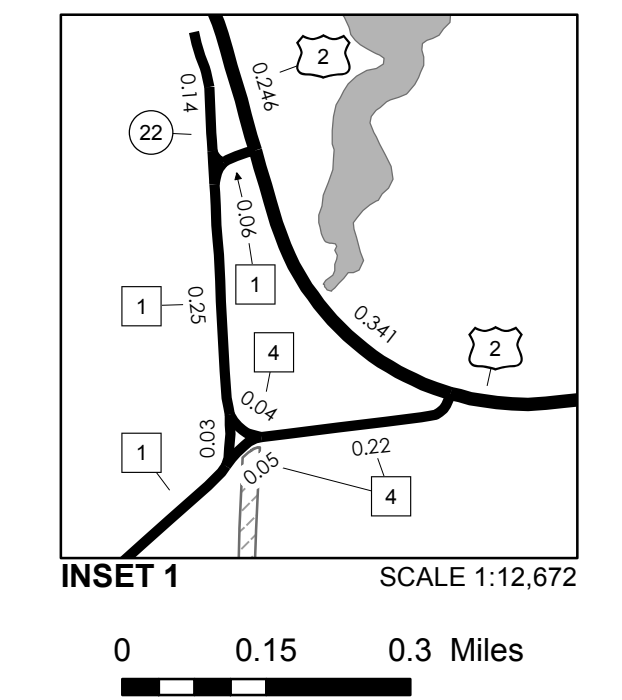


TOWN HWY. No.	LENGTH IN MILES CLASS 3	CLASS 4
5	0.50	
6	2.79	
7	0.28	
8	1.30	
9	0.15	
10	0.39	
11	0.10	
12	1.39	
13	2.75	
14	1.15	
16	1.00	
17	1.60	(0.09)
18	0.65	
20	0.07	
21	0.05	
22	0.14	
23	0.11	
<b>TOTAL</b>	<b>14.42</b>	<b>0.09</b>

LEGAL TRAIL No.	LENGTH IN MILES LEGAL TRAIL
1	(0.32)
<b>TOTAL</b>	<b>0.32</b>

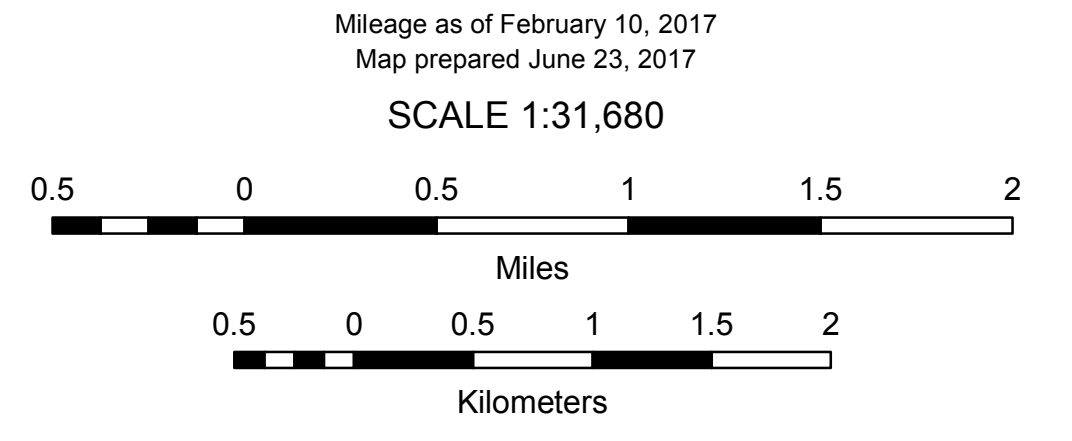
MILEAGE SUMMARY		
CLASS 2		
TH-1	1.870	
TH-2	3.300	
TH-3	0.450	
TH-4	0.310	
TH-5	1.700	
<b>TOTAL CLASS 2</b>	<b>7.630</b>	
CLASS 3		
<b>TOTAL CLASS 3</b>	<b>14.42</b>	
<b>TOTAL TOWN</b>	<b>22.050</b>	
STATE HIGHWAY		
VT-314	1.592	
<b>TOTAL STATE HIGHWAY</b>	<b>1.592</b>	
US HIGHWAY		
US-2	5.783	
<b>TOTAL US HIGHWAY</b>	<b>5.783</b>	
<b>TOTAL STATE</b>	<b>7.375</b>	

**TOTAL, TRAVELED HIGHWAYS, FEB. 10, 2017: 29.425**  
 (Excludes Class 4 and Legal Trail Mileage)



**VERMONT**  
**GENERAL HIGHWAY MAP**  
**Town of South Hero**  
 GRAND ISLE COUNTY

Transportation District #8  
 Prepared by the  
**Vermont Agency of Transportation**  
 Division of Policy, Planning and Intermodal Development  
 in cooperation with  
**U.S. Department of Transportation**  
 Federal Highway Administration



**DISCLAIMER:**  
 The untraveled highways (laid-out town highways), discontinued highways, and legal trails hereon are those of which the Agency of Transportation has record; others may exist.

Highway and bridge data by the Agency of Transportation. Town short structures drawn from the Vermont Online Bridge & Culvert Inventory Tool (VOBCIT) database. All other data from the Vermont Center for Geographic Information. Only named streams shown.

Vermont State Plane Coordinate System  
 North American Datum of 1983  
 SPCS\_Zone\_Identifier: 4400  
 Geodetic Reference System 80  
 4,000-meter grid, Easting - Northing