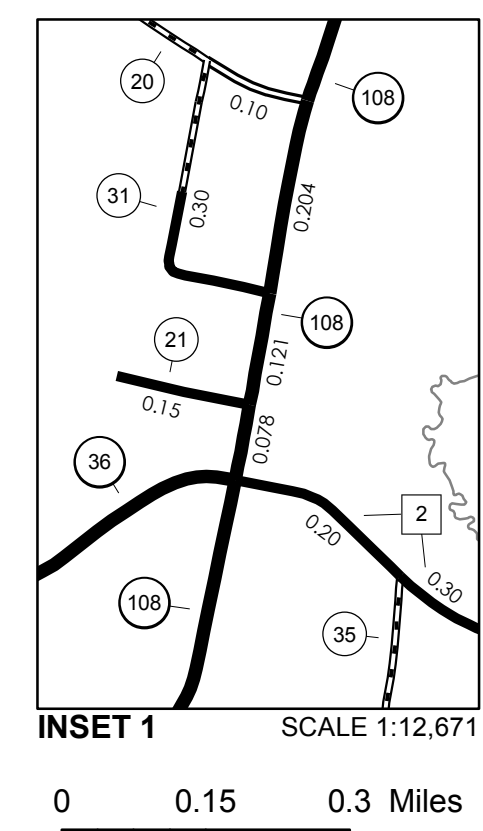
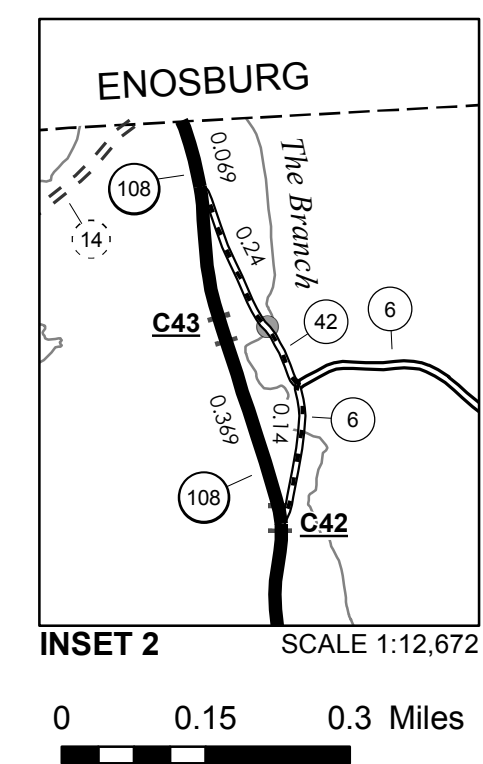


TOWN HWY. No.	LENGTH IN MILES CLASS 3	CLASS 4
4	0.35	
5	0.45	
6	0.79	
7	0.33	
8	3.20	
9	0.25	
10	1.70	
11	0.20	
13	0.51	(1.54)
14	1.48	(1.38)
15	0.64	
17		(0.65)
18	0.36	(0.14)
19	0.13	(0.62)
20	3.09	
21	0.15	
22	0.22	(0.68)
23	0.90	
25	1.80	
26		(0.20)
27	0.65	(0.18)
28	1.10	
29	1.03	
30	0.10	
31	0.30	
32	1.58	(0.12)
33	0.29	(0.79)
34	2.06	
35	1.30	(1.55)
36	0.20	
37	2.85	
38	2.28	
39	0.48	(0.72)
40	0.11	(1.29)
42	0.24	
43	0.14	
44	0.38	
45	0.17	
TOTAL	31.81	9.86

MILEAGE SUMMARY		
CLASS 2		
TH-1	2.550	
TH-2	6.810	
TOTAL CLASS 2	9.360	
CLASS 3		
TOTAL CLASS 3	31.81	
TOTAL TOWN	41.170	
STATE HIGHWAY		
VT-36	2.507	
VT-108	8.032	
TOTAL STATE HIGHWAY	10.539	
TOTAL STATE	10.539	

TOTAL TRAVELED HIGHWAYS, FEB. 10, 2017: 51.709
 (Excludes Class 4 and Legal Trail Mileage)

LEGAL TRAIL No.	LENGTH IN MILES LEGAL TRAIL
1	(0.25)
3	(0.20)
4	(0.55)
5	(0.20)
TOTAL	1.20



DISCLAIMER:
 The untraveled highways (laid-out town highways), discontinued highways, and legal trails hereon are those of which the Agency of Transportation has record; others may exist.
 Highway and bridge data by the Agency of Transportation. Town short structures drawn from the Vermont Online Bridge & Culvert Inventory Tool (VOBCIT) database. All other data from the Vermont Center for Geographic Information. Only named streams shown.

Vermont State Plane Coordinate System
 North American Datum of 1983
 SPCS_Zone_Identifier: 4400
 Geodetic Reference System 80
 4,000-meter grid, Easting - Northing

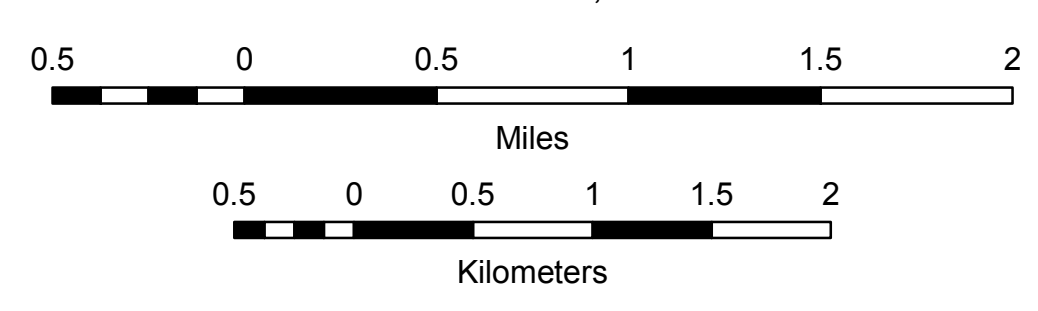
VERMONT GENERAL HIGHWAY MAP

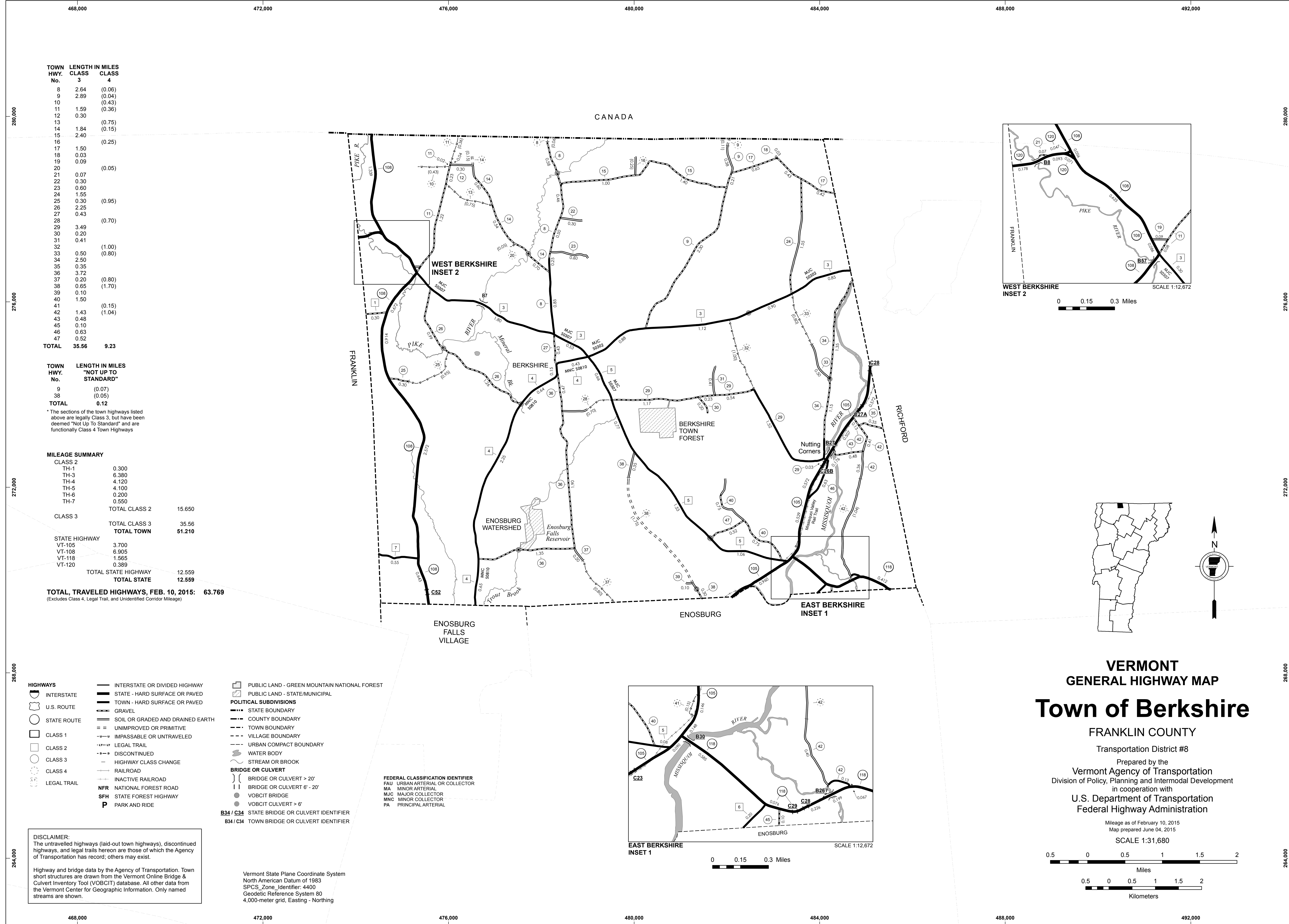
Town of Bakersfield

FRANKLIN COUNTY
 Transportation District #8
 Prepared by the
 Vermont Agency of Transportation
 Division of Policy, Planning and Intermodal Development
 in cooperation with
 U.S. Department of Transportation
 Federal Highway Administration

Mileage as of February 10, 2017
 Map prepared June 23, 2017

SCALE 1:31,680





TOWN HWY. No.	LENGTH IN MILES CLASS 3	LENGTH IN MILES CLASS 4
8	2.64	(0.06)
9	2.89	(0.04)
10	0.30	(0.43)
11	1.59	(0.36)
12	0.30	
13		(0.75)
14	1.84	(0.15)
15	2.40	
16		(0.25)
17	1.50	
18	0.03	
19	0.09	
20		(0.05)
21	0.07	
22	0.30	
23	0.60	
24	1.55	
25	0.30	(0.95)
26	2.25	
27	0.43	
28		(0.70)
29	3.49	
30	0.20	
31	0.41	
32		(1.00)
33	0.50	(0.80)
34	2.50	
35	0.35	
36	3.72	
37	0.20	(0.80)
38	0.65	(1.70)
39	0.10	
40	1.50	
41		(0.15)
42	1.43	(1.04)
43	0.48	
45	0.10	
46	0.63	
47	0.52	
TOTAL	35.56	9.23

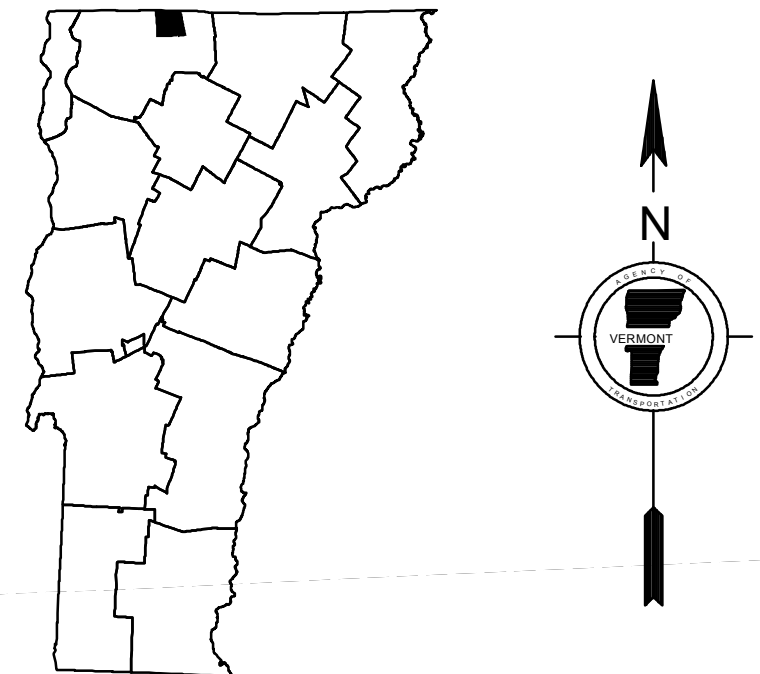
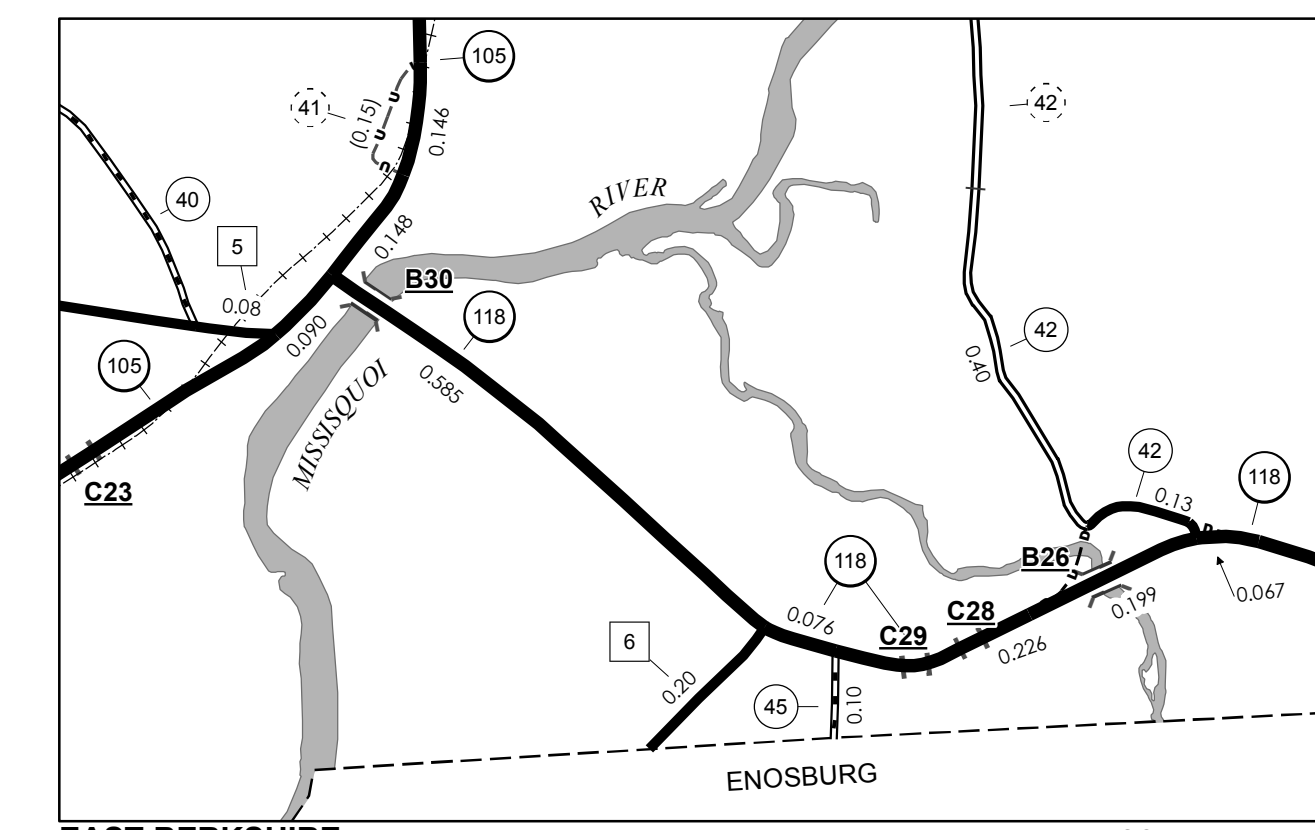
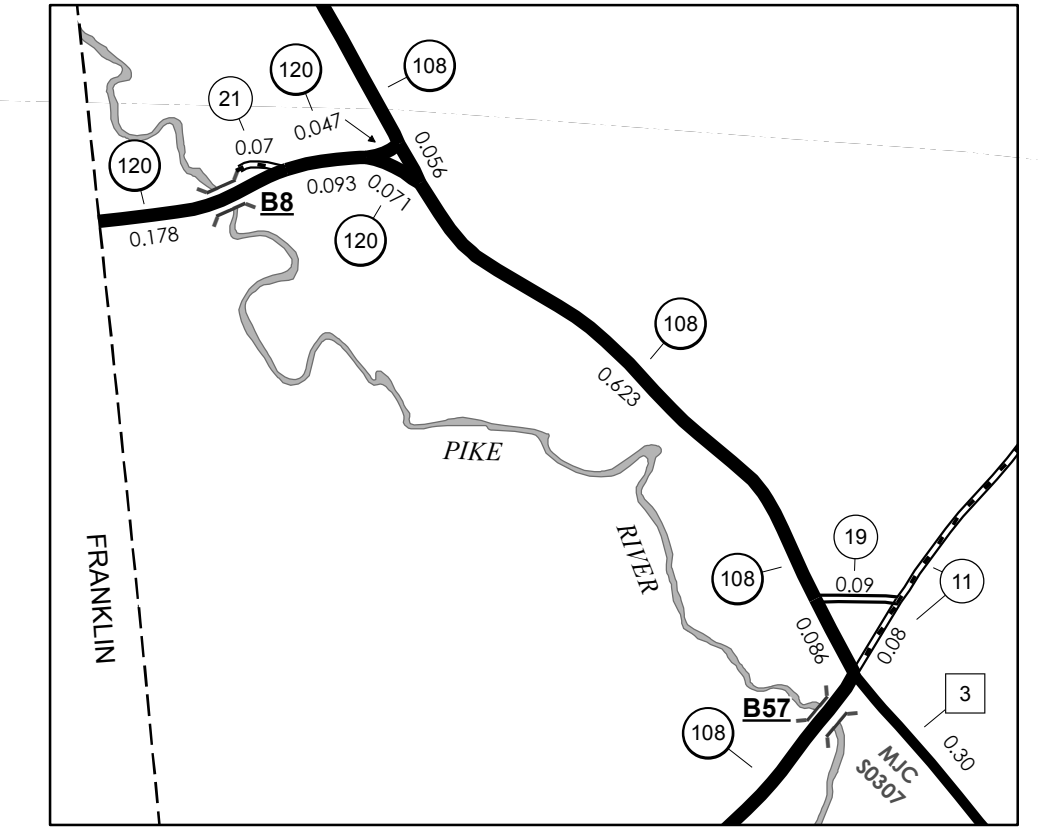
TOWN HWY. No.	LENGTH IN MILES "NOT UP TO STANDARD"
9	(0.07)
38	(0.05)
TOTAL	0.12

*The sections of the town highways listed above are legally Class 3, but have been deemed "Not Up To Standard" and are functionally Class 4 Town Highways

MILEAGE SUMMARY

CLASS 2		
TH-1	0.300	
TH-3	6.380	
TH-4	4.120	
TH-5	4.100	
TH-6	0.200	
TH-7	0.550	
TOTAL CLASS 2	15.650	
CLASS 3		
TOTAL CLASS 3	35.56	
TOTAL TOWN	51.210	
STATE HIGHWAY		
VT-105	3.700	
VT-108	6.905	
VT-118	1.565	
VT-120	0.389	
TOTAL STATE HIGHWAY	12.559	
TOTAL STATE	12.559	

TOTAL, TRAVELED HIGHWAYS, FEB. 10, 2015: 63.769
(Excludes Class 4, Legal Trail, and Unidentified Corridor Mileage)

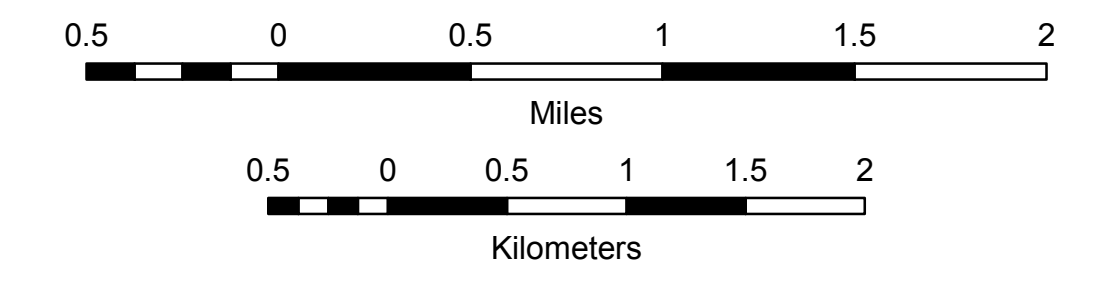


**VERMONT
GENERAL HIGHWAY MAP
Town of Berkshire**

FRANKLIN COUNTY
Transportation District #8
Prepared by the
Vermont Agency of Transportation
Division of Policy, Planning and Intermodal Development
in cooperation with
U.S. Department of Transportation
Federal Highway Administration

Mileage as of February 10, 2015
Map prepared June 04, 2015

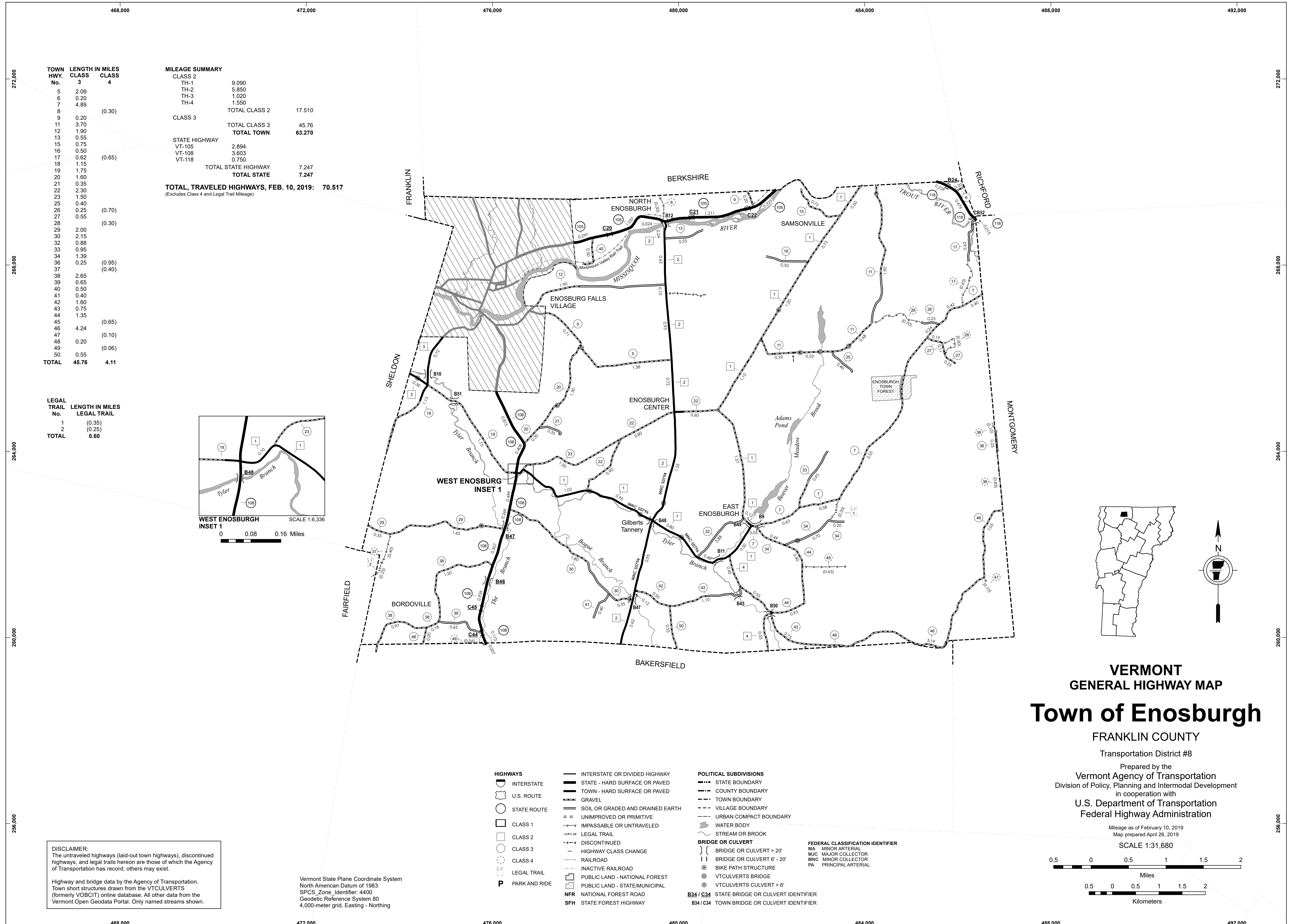
SCALE 1:31,680



- HIGHWAYS**
- INTERSTATE
 - U.S. ROUTE
 - STATE ROUTE
 - CLASS 1
 - CLASS 2
 - CLASS 3
 - CLASS 4
 - LEGAL TRAIL
- INTERSTATE OR DIVIDED HIGHWAY
STATE - HARD SURFACE OR PAVED
TOWN - HARD SURFACE OR PAVED
GRAVEL
SOIL OR GRADED AND DRAINED EARTH
UNIMPROVED OR PRIMITIVE
IMPASSABLE OR UNTRAVELED
LEGAL TRAIL
DISCONTINUED
HIGHWAY CLASS CHANGE
RAILROAD
INACTIVE RAILROAD
NFR NATIONAL FOREST ROAD
SFH STATE FOREST HIGHWAY
P PARK AND RIDE
- PUBLIC LAND - GREEN MOUNTAIN NATIONAL FOREST
PUBLIC LAND - STATE/MUNICIPAL
- POLITICAL SUBDIVISIONS**
- STATE BOUNDARY
 - COUNTY BOUNDARY
 - TOWN BOUNDARY
 - VILLAGE BOUNDARY
 - URBAN COMPACT BOUNDARY
- WATER BODY
STREAM OR BROOK
- BRIDGE OR CULVERT**
- BRIDGE OR CULVERT > 20'
 - BRIDGE OR CULVERT 6' - 20'
 - VOBCIT BRIDGE
 - VOBCIT CULVERT > 6'
- B34 / C34** STATE BRIDGE OR CULVERT IDENTIFIER
B34 / C34 TOWN BRIDGE OR CULVERT IDENTIFIER
- FEDERAL CLASSIFICATION IDENTIFIER**
- FAU URBAN ARTERIAL OR COLLECTOR
 - MA MINOR ARTERIAL
 - MJC MAJOR COLLECTOR
 - MNC MINOR COLLECTOR
 - PA PRINCIPAL ARTERIAL

DISCLAIMER:
The untraveled highways (laid-out town highways), discontinued highways, and legal trails hereon are those of which the Agency of Transportation has record; others may exist.

Vermont State Plane Coordinate System
North American Datum of 1983
SPCS_Zone_Identifier: 4400
Geodetic Reference System 80
4,000-meter grid, Easting - Northing



TOWN HWY. No.	LENGTH IN MILES CLASS 3	LENGTH IN MILES CLASS 4
5	2.09	
6	0.20	
7	4.89	
8		(0.30)
9	0.20	
11	3.70	
12	1.90	
13	0.55	
15	0.75	
16	0.50	
17	0.62	(0.65)
18	1.15	
19	1.75	
20	1.60	
21	0.35	
22	2.30	
23	1.50	
25	0.40	
26	0.25	(0.70)
27	0.55	
28		(0.30)
29	2.00	
30	2.15	
32	0.88	
33	0.95	
34	1.39	
36	0.25	(0.95)
37		(0.40)
38	2.65	
39	0.65	
40	0.50	
41	0.40	
42	1.60	
43	0.75	
44	1.35	
45		(0.65)
46	4.24	
47		(0.10)
48	0.20	
49		(0.06)
50	0.55	
TOTAL	45.76	4.11

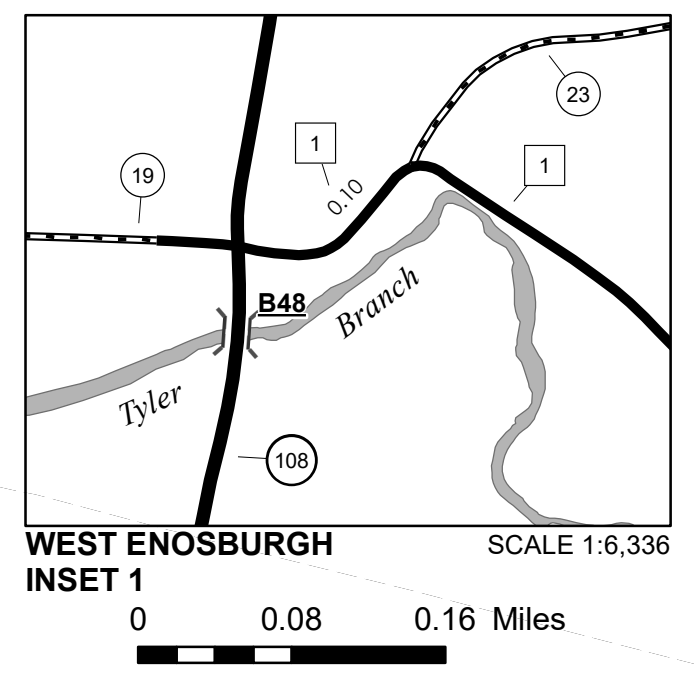
MILEAGE SUMMARY

CLASS 2		
TH-1	9.090	
TH-2	5.850	
TH-3	1.020	
TH-4	1.550	
TOTAL CLASS 2	17.510	
CLASS 3		
TOTAL CLASS 3	45.76	
TOTAL TOWN	63.270	
STATE HIGHWAY		
VT-105	2.894	
VT-108	3.603	
VT-118	0.750	
TOTAL STATE HIGHWAY	7.247	
TOTAL STATE	7.247	

TOTAL TRAVELED HIGHWAYS, FEB. 10, 2019: 70.517
(Excludes Class 4 and Legal Trail Mileage)

LEGAL TRAIL

LEGAL TRAIL No.	LENGTH IN MILES LEGAL TRAIL
1	(0.35)
2	(0.25)
TOTAL	0.60

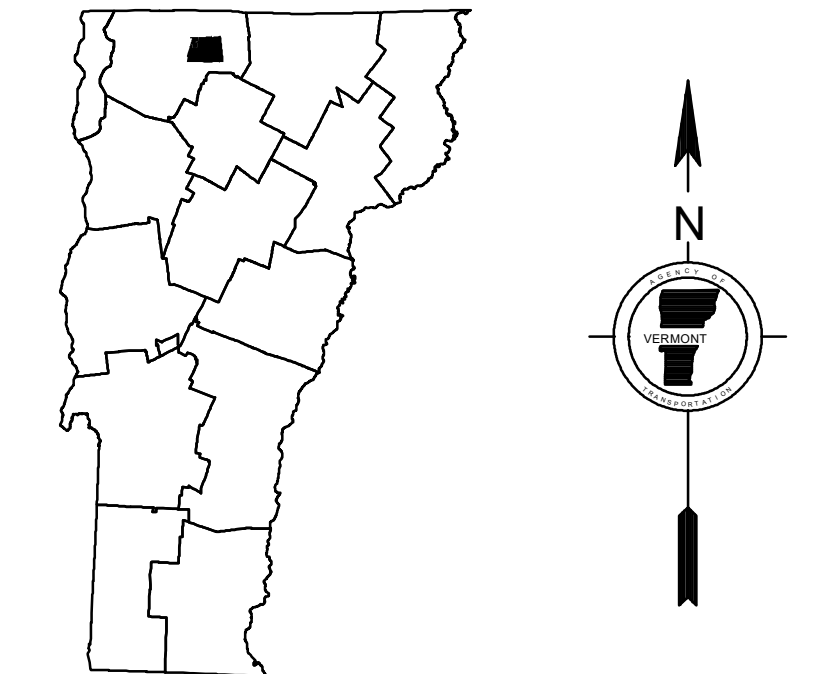


- HIGHWAYS**
- INTERSTATE
 - U.S. ROUTE
 - STATE ROUTE
 - CLASS 1
 - CLASS 2
 - CLASS 3
 - CLASS 4
 - LEGAL TRAIL
 - PARK AND RIDE
- INTERSTATE OR DIVIDED HIGHWAY**
- STATE - HARD SURFACE OR PAVED
 - TOWN - HARD SURFACE OR PAVED
 - GRAVEL
 - SOIL OR GRADED AND DRAINED EARTH
 - UNIMPROVED OR PRIMITIVE
 - IMPASSABLE OR UNTRAVELED
 - LEGAL TRAIL
 - DISCONTINUED
 - HIGHWAY CLASS CHANGE
 - RAILROAD
 - INACTIVE RAILROAD
 - PUBLIC LAND - NATIONAL FOREST
 - PUBLIC LAND - STATE/MUNICIPAL
 - NFR NATIONAL FOREST ROAD
 - SFH STATE FOREST HIGHWAY
- POLITICAL SUBDIVISIONS**
- STATE BOUNDARY
 - COUNTY BOUNDARY
 - TOWN BOUNDARY
 - VILLAGE BOUNDARY
 - URBAN COMPACT BOUNDARY
 - WATER BODY
 - STREAM OR BROOK
 - BRIDGE OR CULVERT
 - BRIDGE OR CULVERT > 20'
 - BRIDGE OR CULVERT 6' - 20'
 - BIKE PATH STRUCTURE
 - VT CULVERTS BRIDGE
 - VT CULVERTS CULVERT > 6'
 - B34 / C34 STATE BRIDGE OR CULVERT IDENTIFIER
 - B34 / C34 TOWN BRIDGE OR CULVERT IDENTIFIER
- FEDERAL CLASSIFICATION IDENTIFIER**
- MA MINOR ARTERIAL
 - MJC MAJOR COLLECTOR
 - MNC MINOR COLLECTOR
 - PA PRINCIPAL ARTERIAL

DISCLAIMER:
The untraveled highways (laid-out town highways), discontinued highways, and legal trails hereon are those of which the Agency of Transportation has record; others may exist.

Highway and bridge data by the Agency of Transportation. Town short structures drawn from the VTCULVERTS (formerly VOBCT) online database. All other data from the Vermont Open Geodata Portal. Only named streams shown.

Vermont State Plane Coordinate System
North American Datum of 1983
SPCS_Zone_Identifier: 4400
Geodetic Reference System 80
4,000-meter grid, Easting - Northing



VERMONT
GENERAL HIGHWAY MAP
Town of Enosburgh

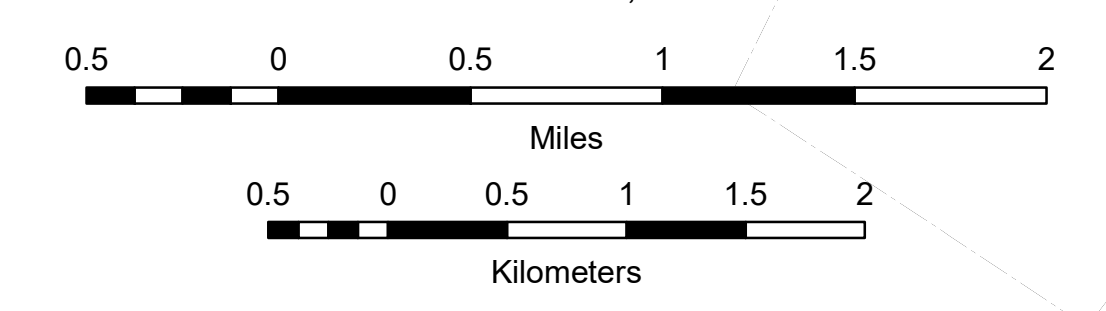
FRANKLIN COUNTY

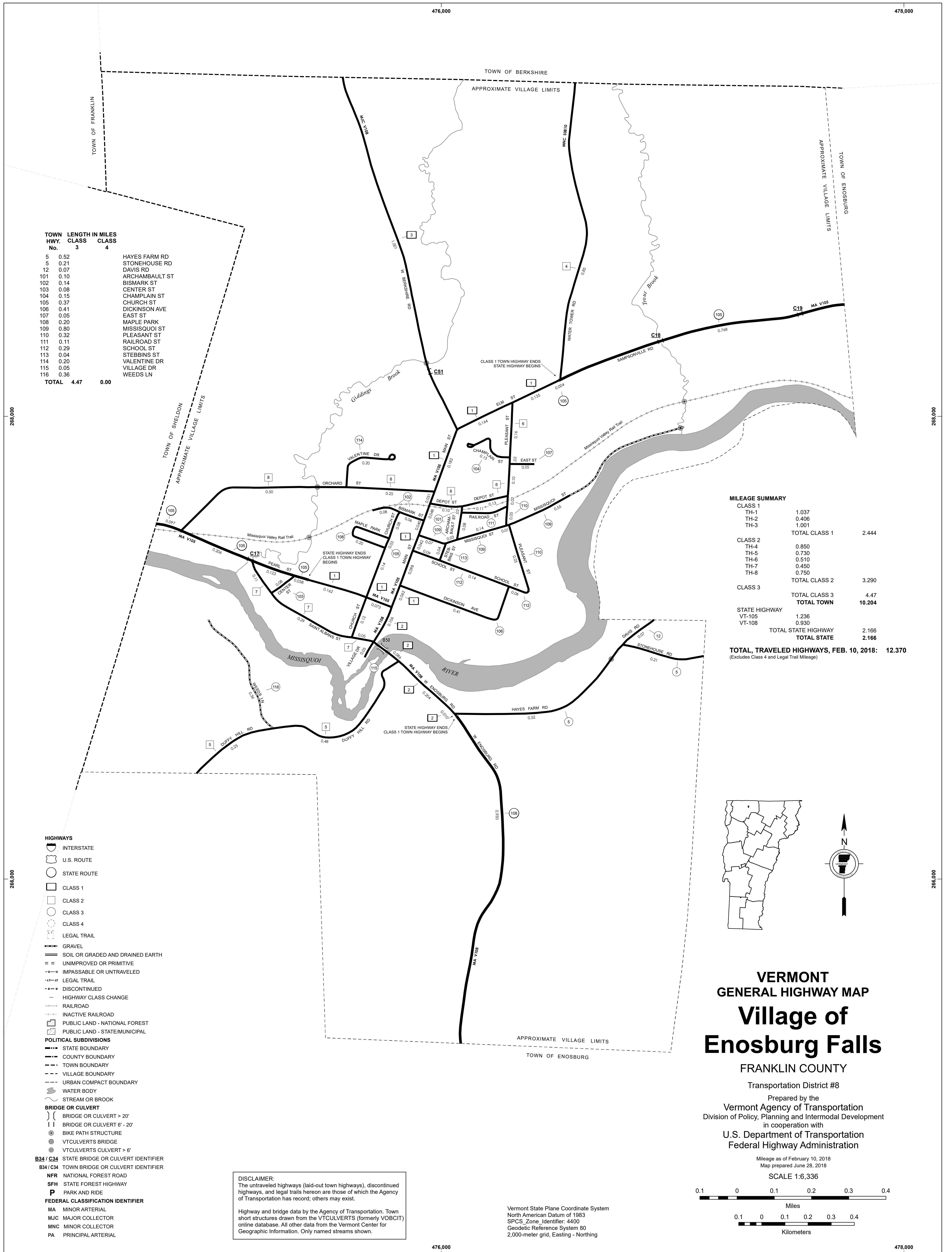
Transportation District #8

Prepared by the
Vermont Agency of Transportation
Division of Policy, Planning and Intermodal Development
in cooperation with
U.S. Department of Transportation
Federal Highway Administration

Mileage as of February 10, 2019
Map prepared April 26, 2019

SCALE 1:31,680





TOWN HWY. No.	LENGTH IN MILES CLASS 3	CLASS 4	ROAD NAME
5	0.52		HAYES FARM RD
5	0.21		STONEHOUSE RD
12	0.07		DAVIS RD
101	0.10		ARCHAMBAULT ST
102	0.14		BISMARCK ST
103	0.08		CENTER ST
104	0.15		CHAMPLAIN ST
105	0.37		CHURCH ST
106	0.41		DICKINSON AVE
107	0.05		EAST ST
108	0.20		MAPLE PARK
109	0.80		MISSISQUOI ST
110	0.32		PLEASANT ST
111	0.11		RAILROAD ST
112	0.29		SCHOOL ST
113	0.04		STEBBINS ST
114	0.20		VALENTINE DR
115	0.05		VILLAGE DR
116	0.36		WEEDS LN
TOTAL	4.47	0.00	

MILEAGE SUMMARY		
CLASS 1		
TH-1	1.037	
TH-2	0.406	
TH-3	1.001	
TOTAL CLASS 1	2.444	
CLASS 2		
TH-4	0.850	
TH-5	0.730	
TH-6	0.510	
TH-7	0.450	
TH-8	0.750	
TOTAL CLASS 2	3.290	
CLASS 3		
TOTAL CLASS 3	4.47	
TOTAL TOWN	10.204	
STATE HIGHWAY		
VT-105	1.236	
VT-108	0.930	
TOTAL STATE HIGHWAY	2.166	
TOTAL STATE	2.166	
TOTAL, TRAVELED HIGHWAYS, FEB. 10, 2018:	12.370	
<small>(Excludes Class 4 and Legal Trail Mileage)</small>		

- HIGHWAYS**
- INTERSTATE
 - U.S. ROUTE
 - STATE ROUTE
 - CLASS 1
 - CLASS 2
 - CLASS 3
 - CLASS 4
 - LEGAL TRAIL
 - GRAVEL
 - SOIL OR GRADED AND DRAINED EARTH
 - UNIMPROVED OR PRIMITIVE
 - IMPASSABLE OR UNTRAVELED
 - LEGAL TRAIL
 - DISCONTINUED
 - HIGHWAY CLASS CHANGE
 - RAILROAD
 - INACTIVE RAILROAD
 - PUBLIC LAND - NATIONAL FOREST
 - PUBLIC LAND - STATE/MUNICIPAL
- POLITICAL SUBDIVISIONS**
- STATE BOUNDARY
 - COUNTY BOUNDARY
 - TOWN BOUNDARY
 - VILLAGE BOUNDARY
 - URBAN COMPACT BOUNDARY
- BRIDGE OR CULVERT**
- BRIDGE OR CULVERT > 20'
 - BRIDGE OR CULVERT 6' - 20'
 - BIKE PATH STRUCTURE
 - VT CULVERTS BRIDGE
 - VT CULVERTS CULVERT > 6'
- B34 / C34 STATE BRIDGE OR CULVERT IDENTIFIER**
- B34 / C34 TOWN BRIDGE OR CULVERT IDENTIFIER**
- NFR NATIONAL FOREST ROAD**
- SFH STATE FOREST HIGHWAY**
- P PARK AND RIDE**
- FEDERAL CLASSIFICATION IDENTIFIER**
- MA MINOR ARTERIAL
 - MJC MAJOR COLLECTOR
 - MNC MINOR COLLECTOR
 - PA PRINCIPAL ARTERIAL

DISCLAIMER:
The untraveled highways (laid-out town highways), discontinued highways, and legal trails hereon are those of which the Agency of Transportation has record; others may exist.

Highway and bridge data by the Agency of Transportation, Town short structures drawn from the VT CULVERTS (formerly VOBCIT) online database. All other data from the Vermont Center for Geographic Information. Only named streams shown.

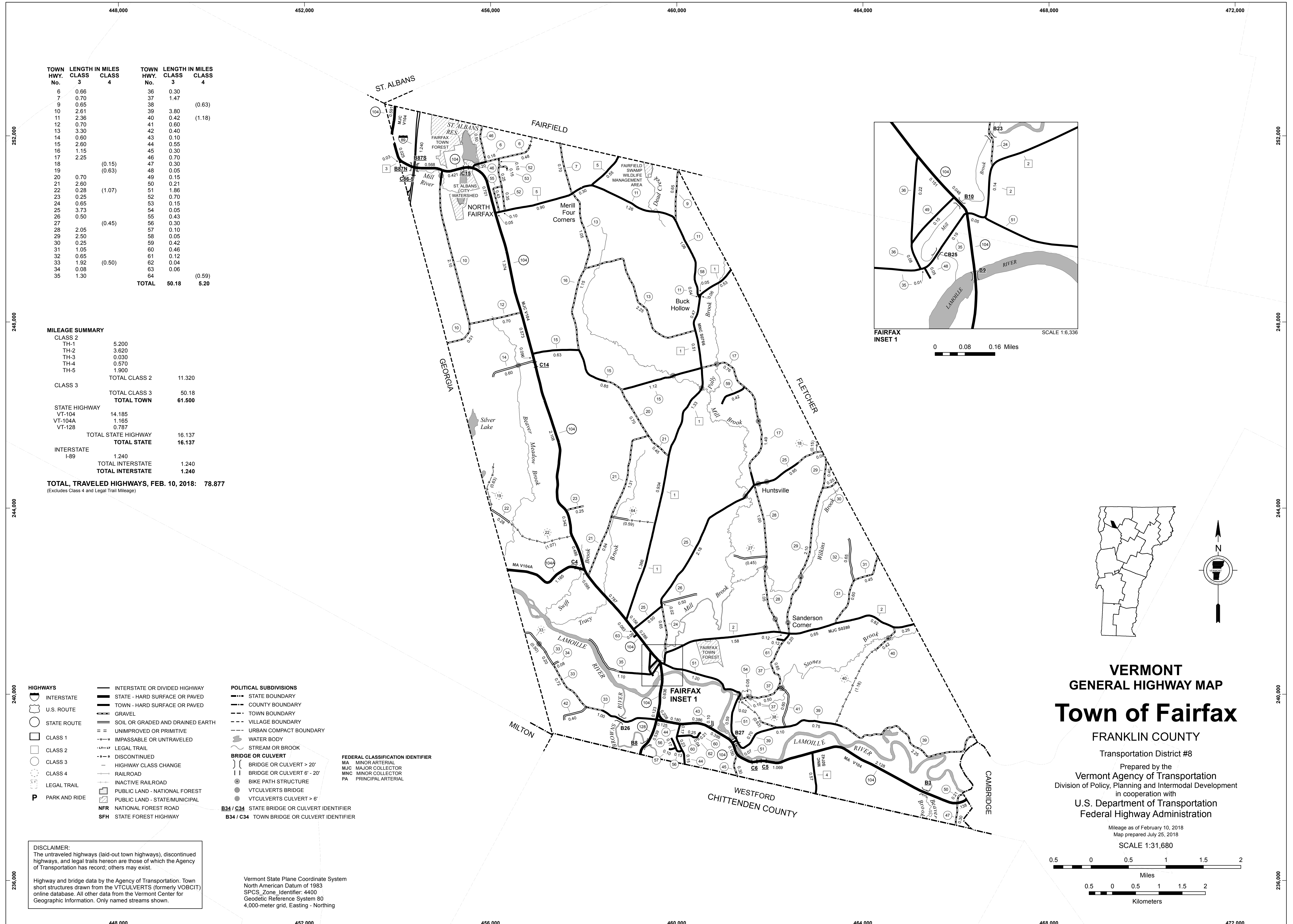
VERMONT
GENERAL HIGHWAY MAP
Village of Enosburg Falls
FRANKLIN COUNTY

Transportation District #8

Prepared by the
Vermont Agency of Transportation
Division of Policy, Planning and Intermodal Development
in cooperation with
U.S. Department of Transportation
Federal Highway Administration

Mileage as of February 10, 2018
Map prepared June 28, 2018

SCALE 1:6,336

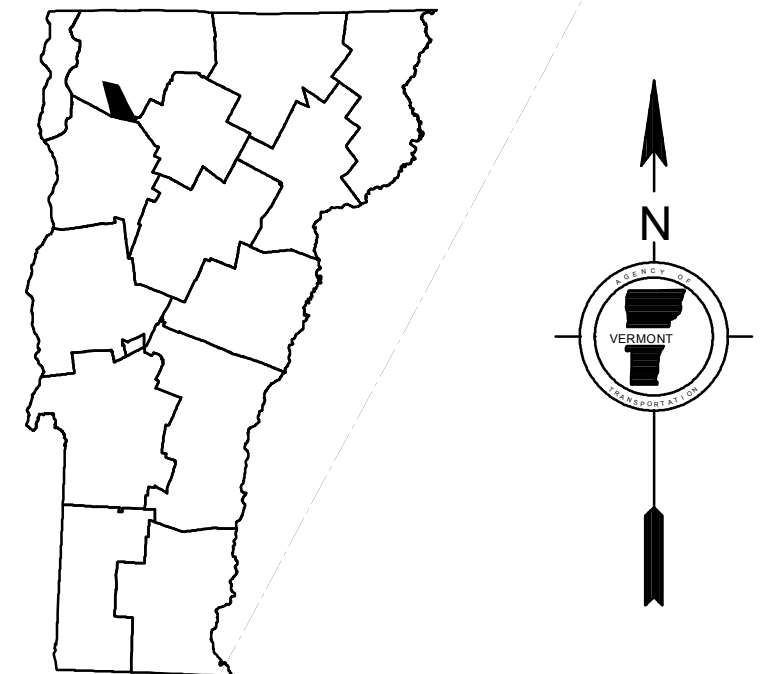
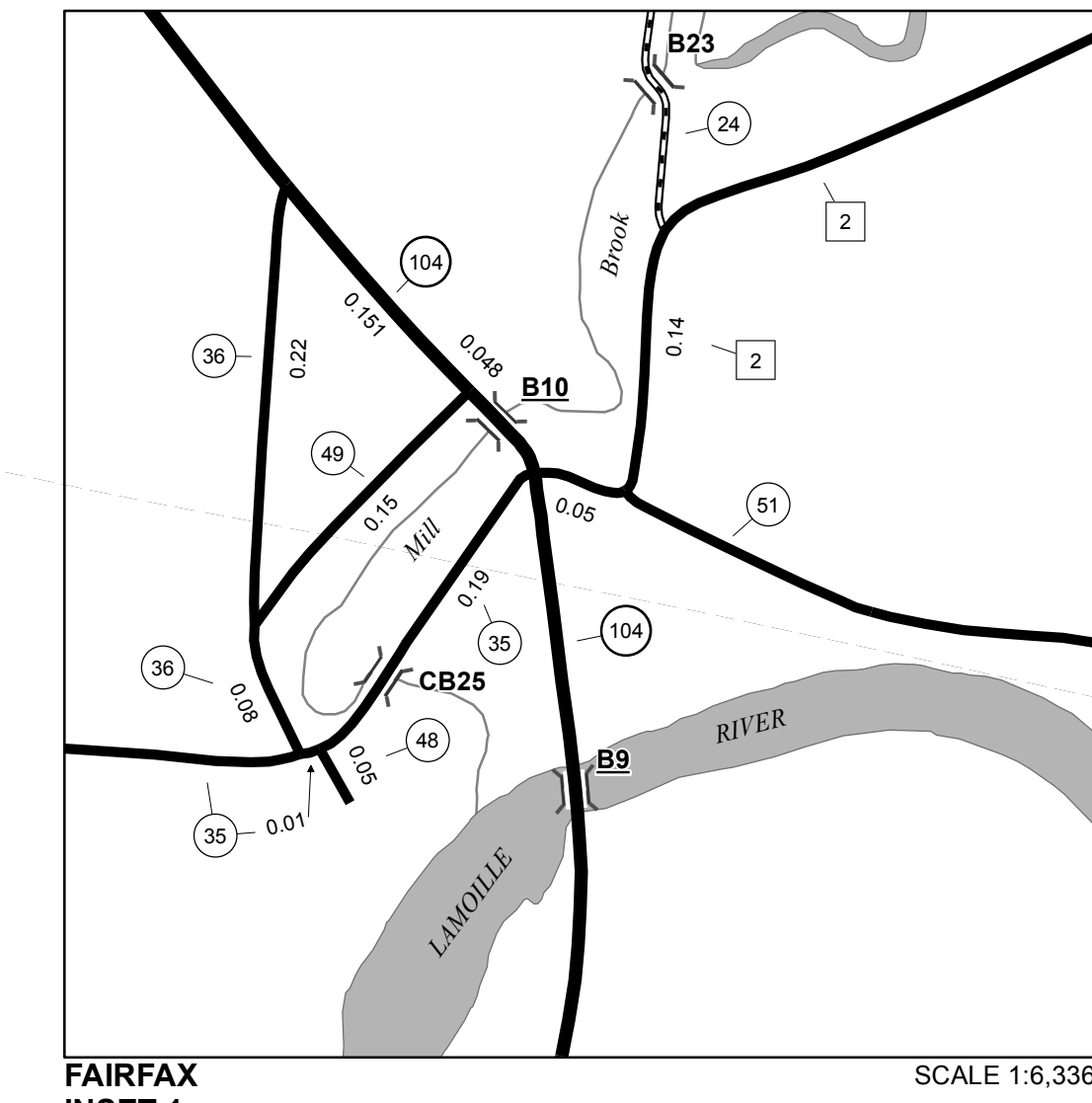


TOWN HWY. No.	LENGTH IN MILES CLASS 3	LENGTH IN MILES CLASS 4	TOWN HWY. No.	LENGTH IN MILES CLASS 3	LENGTH IN MILES CLASS 4
6	0.66		36	0.30	
7	0.70		37	1.47	
9	0.65		38		(0.63)
10	2.61		39	3.80	
11	2.36		40	0.42	(1.18)
12	0.70		41	0.60	
13	3.30		42	0.40	
14	0.60		43	0.10	
15	2.60		44	0.55	
16	1.15		45	0.30	
17	2.25		46	0.70	
18		(0.15)	47	0.30	
19		(0.63)	48	0.05	
20	0.70		49	0.15	
21	2.60		50	0.21	
22	0.28	(1.07)	51	1.86	
23	0.25		52	0.70	
24	0.65		53	0.15	
25	3.73		54	0.05	
26	0.50		55	0.43	
27		(0.45)	56	0.30	
28	2.05		57	0.10	
29	2.50		58	0.05	
30	0.25		59	0.42	
31	1.05		60	0.46	
32	0.65	(0.50)	61	0.12	
33	1.92		62	0.04	
34	0.08		63	0.06	
35	1.30		64		(0.59)
TOTAL			50.18	5.20	

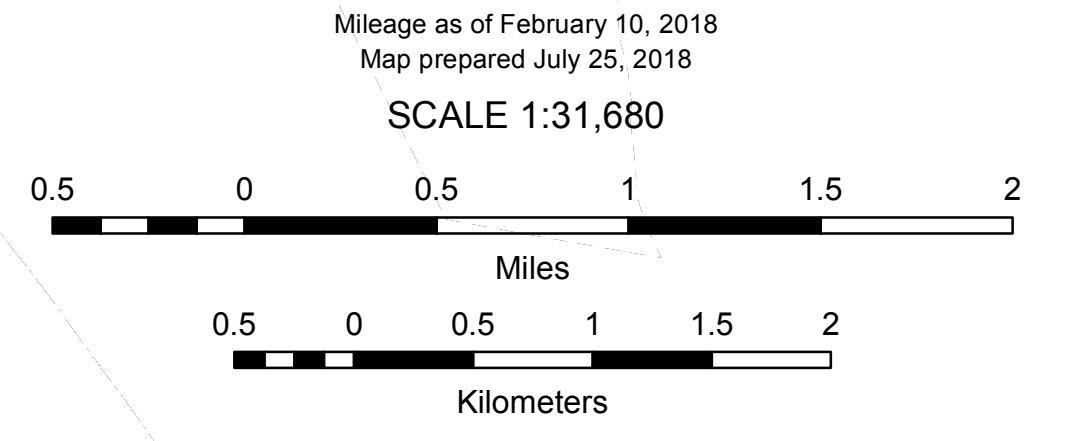
MILEAGE SUMMARY

CLASS 2	CLASS 3	STATE HIGHWAY	INTERSTATE	TOTAL STATE HIGHWAY	TOTAL STATE	TOTAL INTERSTATE	TOTAL INTERSTATE
TH-1	5.200	14.185	1.240	16.137	16.137	1.240	1.240
TH-2	3.620	1.185					
TH-3	0.030	0.787					
TH-4	0.570						
TH-5	1.900						
TOTAL CLASS 2							
TOTAL CLASS 3							
TOTAL TOWN							
STATE HIGHWAY							
VT-104		14.185					
VT-104A		1.185					
VT-128		0.787					
TOTAL STATE HIGHWAY				16.137	16.137		
TOTAL STATE					16.137		
INTERSTATE						1.240	1.240
I-89			1.240			1.240	1.240
TOTAL INTERSTATE						1.240	1.240
TOTAL INTERSTATE						1.240	1.240

TOTAL, TRAVELED HIGHWAYS, FEB. 10, 2018: 78.877
 (Excludes Class 4 and Legal Trail Mileage)



VERMONT
GENERAL HIGHWAY MAP
Town of Fairfax
 FRANKLIN COUNTY
 Transportation District #8
 Prepared by the
 Vermont Agency of Transportation
 Division of Policy, Planning and Intermodal Development
 in cooperation with
 U.S. Department of Transportation
 Federal Highway Administration

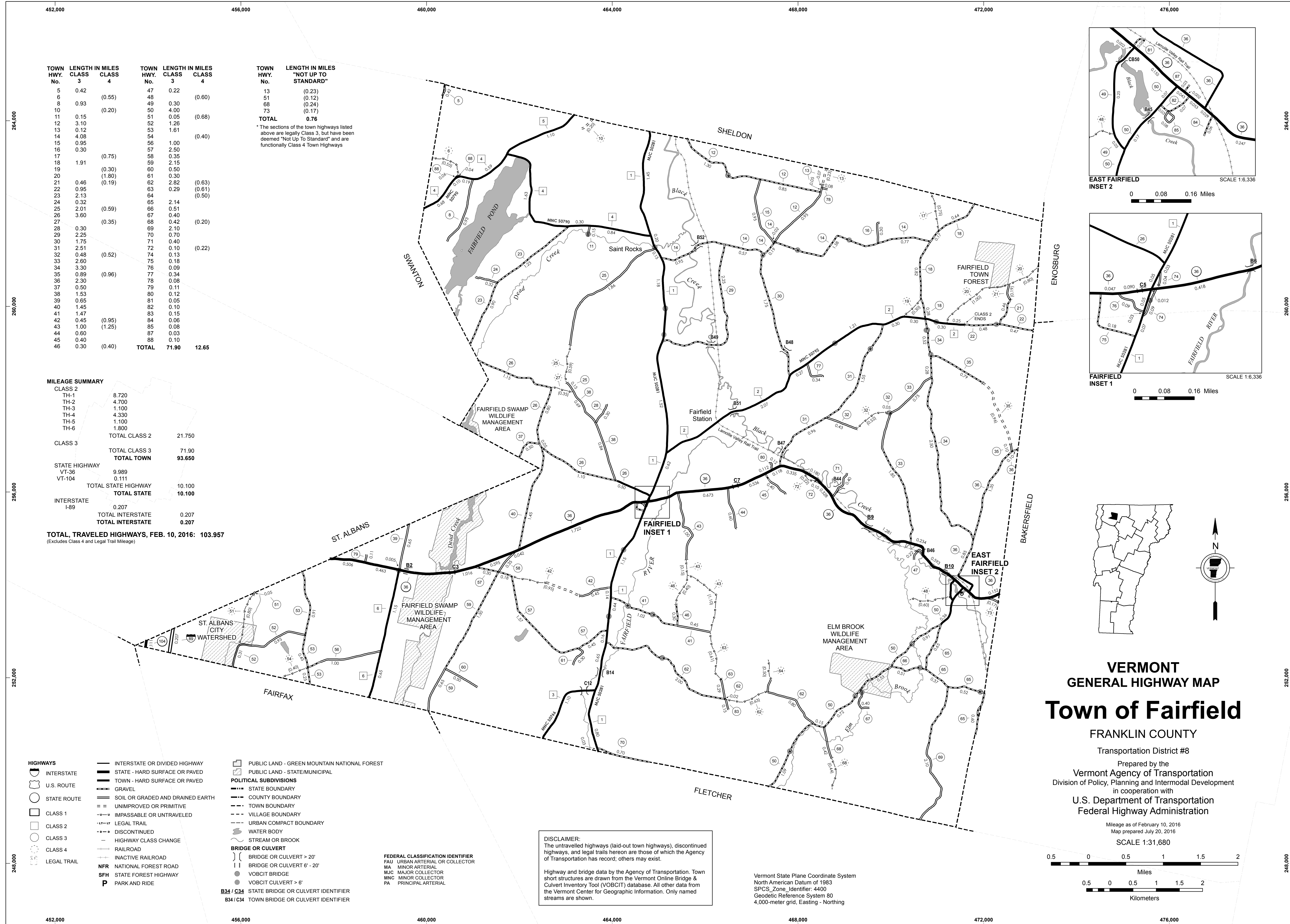


- HIGHWAYS**
- INTERSTATE
 - U.S. ROUTE
 - STATE ROUTE
 - CLASS 1
 - CLASS 2
 - CLASS 3
 - CLASS 4
 - LEGAL TRAIL
 - PARK AND RIDE
 - INTERSTATE OR DIVIDED HIGHWAY
 - STATE - HARD SURFACE OR PAVED
 - TOWN - HARD SURFACE OR PAVED
 - GRAVEL
 - SOIL OR GRADED AND DRAINED EARTH
 - UNIMPROVED OR PRIMITIVE
 - IMPASSABLE OR UNTRAVELED
 - LEGAL TRAIL
 - DISCONTINUED
 - HIGHWAY CLASS CHANGE
 - RAILROAD
 - INACTIVE RAILROAD
 - PUBLIC LAND - NATIONAL FOREST
 - PUBLIC LAND - STATE/MUNICIPAL
 - NATIONAL FOREST ROAD
 - STATE FOREST HIGHWAY
- POLITICAL SUBDIVISIONS**
- STATE BOUNDARY
 - COUNTY BOUNDARY
 - TOWN BOUNDARY
 - VILLAGE BOUNDARY
 - URBAN COMPACT BOUNDARY
 - WATER BODY
 - STREAM OR BROOK
- BRIDGE OR CULVERT**
- BRIDGE OR CULVERT > 20'
 - BRIDGE OR CULVERT 6' - 20'
 - BIKE PATH STRUCTURE
 - VT CULVERTS BRIDGE
 - VT CULVERTS CULVERT > 6'
- FEDERAL CLASSIFICATION IDENTIFIER**
- MA MINOR ARTERIAL
 - MJC MAJOR COLLECTOR
 - MNC MINOR COLLECTOR
 - PA PRINCIPAL ARTERIAL
- B34 / C34** STATE BRIDGE OR CULVERT IDENTIFIER
B34 / C34 TOWN BRIDGE OR CULVERT IDENTIFIER

DISCLAIMER:
 The untraveled highways (laid-out town highways), discontinued highways, and legal trails herein are those of which the Agency of Transportation has record; others may exist.

Highway and bridge data by the Agency of Transportation. Town short structures drawn from the VTCULVERTS (formerly VOB/CIT) online database. All other data from the Vermont Center for Geographic Information. Only named streams shown.

Vermont State Plane Coordinate System
 North American Datum of 1983
 SPCS_Zone_Identifier: 4400
 Geodetic Reference System 80
 4,000-meter grid, Easting - Northing



TOWN HWY. No.	LENGTH IN MILES CLASS 3	LENGTH IN MILES CLASS 4	TOWN HWY. No.	LENGTH IN MILES CLASS 3	LENGTH IN MILES CLASS 4
5	0.42		47	0.22	
6	0.93	(0.55)	48		(0.60)
8		(0.20)	49	0.30	
10	0.15		50	4.00	
11	3.10		51	0.05	(0.68)
12	0.12		52	1.26	
14	4.08		53	1.61	
15	0.95		54		(0.40)
16	0.30		56	1.00	
17		(0.75)	57	2.50	
18	1.91		58	0.35	
19		(0.30)	59	2.15	
20		(1.80)	60	0.50	
21	0.46	(0.19)	61	0.30	
22	0.95		62	2.82	(0.63)
23	2.13		63	0.29	(0.61)
24	0.32		64		(0.50)
25		(0.59)	65	2.14	
26	3.60		66	0.51	
27		(0.35)	67	0.40	
28	0.30		68	0.42	(0.20)
29	2.25		69	2.10	
30	1.75		70	0.70	
31	2.51		71	0.40	
32	0.48	(0.52)	72	0.10	(0.22)
33	2.60		74	0.13	
34	3.30		75	0.18	
35	0.89	(0.96)	76	0.09	
36	2.30		77	0.34	
37	0.50		78	0.08	
38	1.53		79	0.11	
39	0.65		80	0.12	
40	1.45		81	0.05	
41	1.47		82	0.10	
42	0.45	(0.95)	83	0.15	
43	1.00	(1.25)	84	0.06	
44	0.60		85	0.08	
45	0.40		87	0.03	
46	0.30	(0.40)	88	0.10	
			TOTAL	71.90	12.65

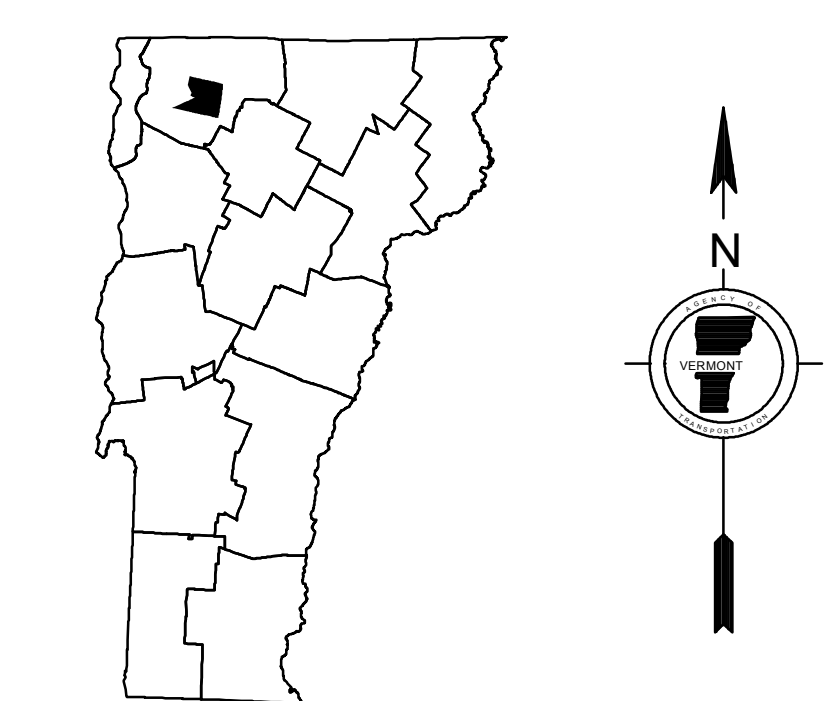
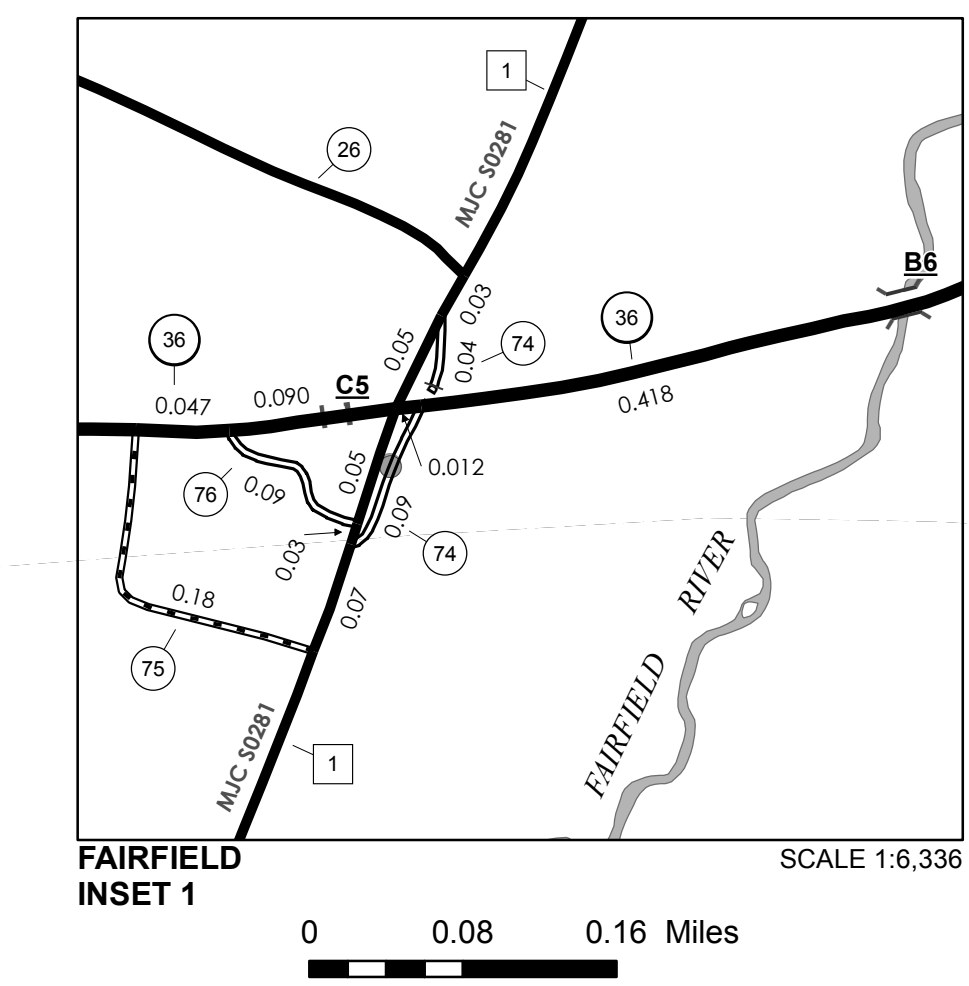
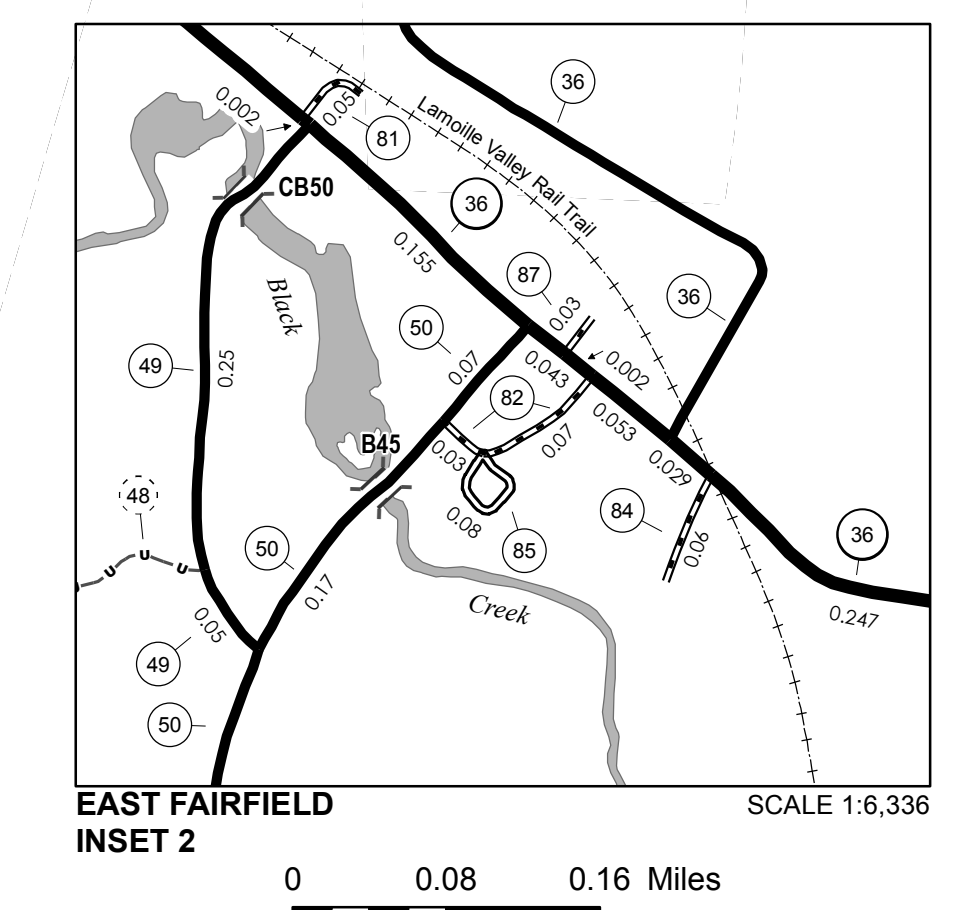
TOTAL LENGTH IN MILES "NOT UP TO STANDARD"
 13 (0.23)
 51 (0.12)
 68 (0.24)
 73 (0.17)
TOTAL 0.76

*The sections of the town highways listed above are legally Class 3, but have been deemed "Not Up To Standard" and are functionally Class 4 Town Highways

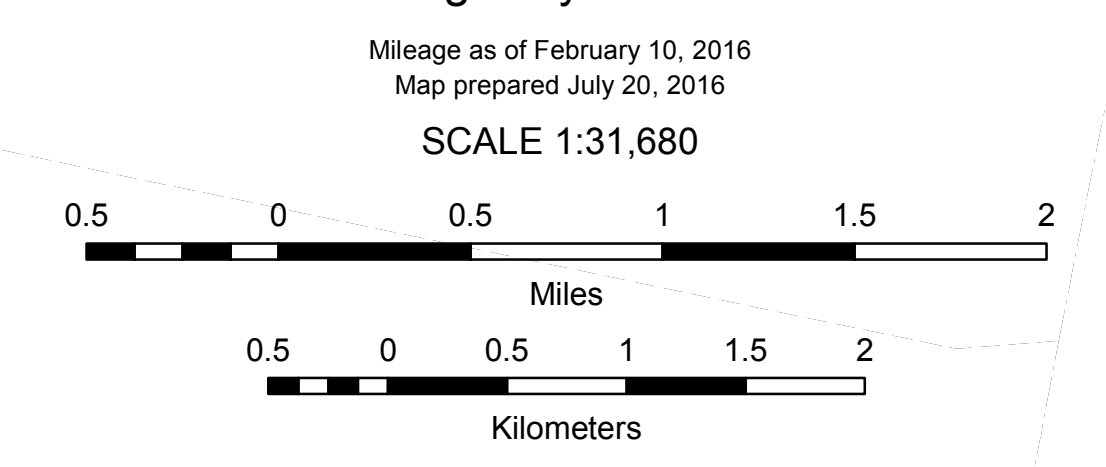
MILEAGE SUMMARY

CLASS 2		
TH-1	8.720	
TH-2	4.700	
TH-3	1.100	
TH-4	4.330	
TH-5	1.100	
TH-6	1.800	
	TOTAL CLASS 2	21.750
CLASS 3		
	TOTAL CLASS 3	71.90
	TOTAL TOWN	93.650
STATE HIGHWAY		
VT-36	9.989	
VT-104	0.111	
	TOTAL STATE HIGHWAY	10.100
	TOTAL STATE	10.100
INTERSTATE		
I-89	0.207	
	TOTAL INTERSTATE	0.207
	TOTAL INTERSTATE	0.207

TOTAL, TRAVELED HIGHWAYS, FEB. 10, 2016: 103.957
 (Excludes Class 4 and Legal Trail Mileage)



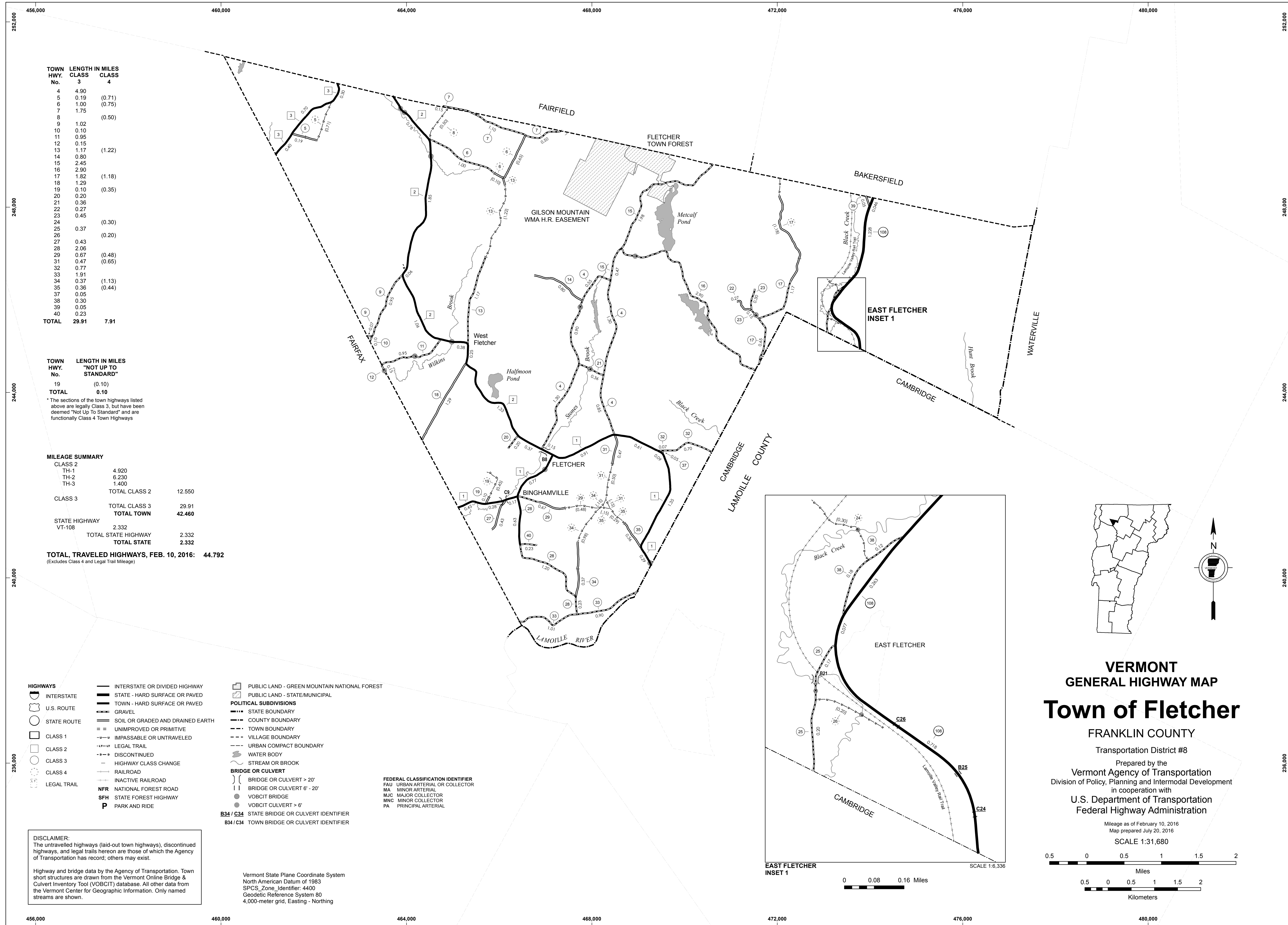
VERMONT GENERAL HIGHWAY MAP
Town of Fairfield
 FRANKLIN COUNTY
 Transportation District #8
 Prepared by the Vermont Agency of Transportation
 Division of Policy, Planning and Intermodal Development
 in cooperation with
 U.S. Department of Transportation
 Federal Highway Administration



DISCLAIMER:
 The untraveled highways (laid-out town highways), discontinued highways, and legal trails hereon are those of which the Agency of Transportation has record; others may exist.

Highway and bridge data by the Agency of Transportation. Town short structures are drawn from the Vermont Online Bridge & Culvert Inventory Tool (VOBCIT) database. All other data from the Vermont Center for Geographic Information. Only named streams are shown.

Vermont State Plane Coordinate System
 North American Datum of 1983
 SPCS_Zone_Identifier: 4400
 Geodetic Reference System 80
 4,000-meter grid, Easting - Northing



TOWN HWY. No.	LENGTH IN MILES CLASS 3	CLASS 4
4	4.90	
5	0.19	(0.71)
6	1.00	(0.75)
7	1.75	
8		(0.50)
9	1.02	
10	0.10	
11	0.95	
12	0.15	
13	1.17	(1.22)
14	0.80	
15	2.45	
16	2.90	
17	1.82	(1.18)
18	1.29	
19	0.10	(0.35)
20	0.20	
21	0.36	
22	0.27	
23	0.45	
24		(0.30)
25	0.37	
26		(0.20)
27	0.43	
28	2.06	
29	0.67	(0.48)
31	0.47	(0.65)
32	0.77	
33	1.91	
34	0.37	(1.13)
35	0.36	(0.44)
37	0.05	
38	0.30	
39	0.05	
40	0.23	
TOTAL	29.91	7.91

TOWN HWY. No.	LENGTH IN MILES "NOT UP TO STANDARD"
19	(0.10)
TOTAL	0.10

* The sections of the town highways listed above are legally Class 3, but have been deemed "Not Up To Standard" and are functionally Class 4 Town Highways

MILEAGE SUMMARY

CLASS 2		
TH-1	4.920	
TH-2	6.230	
TH-3	1.400	
TOTAL CLASS 2	12.550	
CLASS 3	29.91	
TOTAL CLASS 3	29.91	
TOTAL TOWN	42.460	
STATE HIGHWAY		
VT-108	2.332	
TOTAL STATE HIGHWAY	2.332	
TOTAL STATE	2.332	
TOTAL TRAVELED HIGHWAYS, FEB. 10, 2016:	44.792	

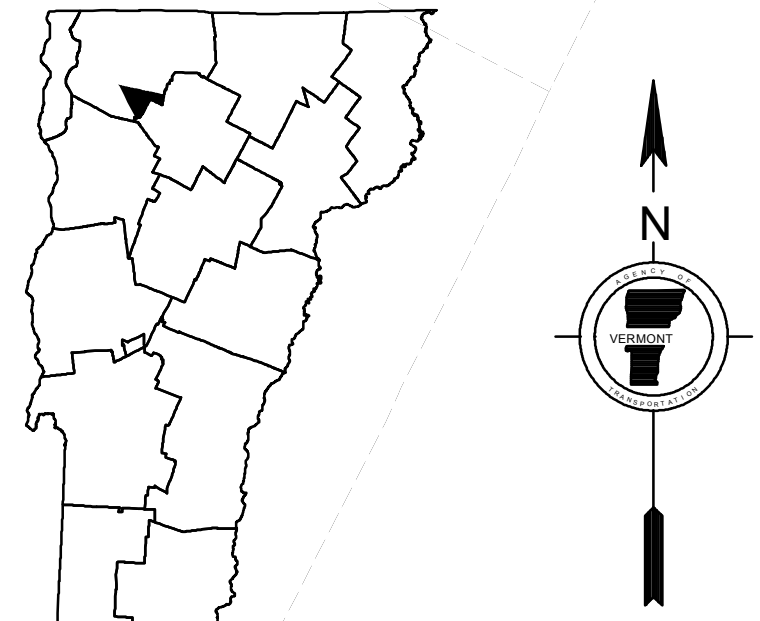
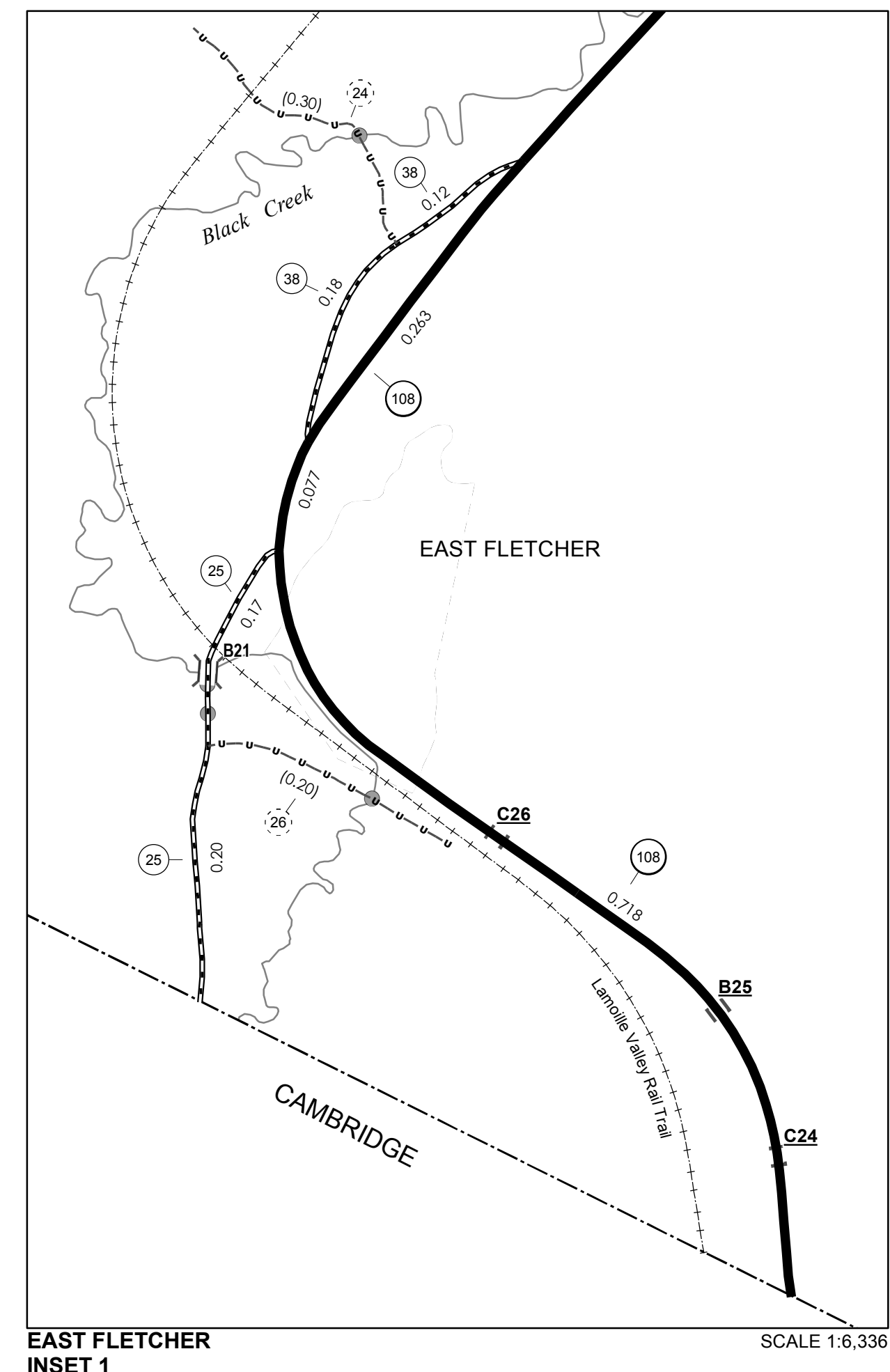
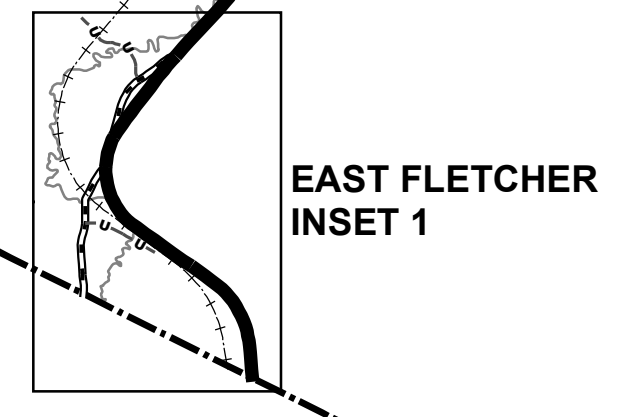
(Excludes Class 4 and Legal Trail Mileage)

- HIGHWAYS**
- INTERSTATE
 - U.S. ROUTE
 - STATE ROUTE
 - CLASS 1
 - CLASS 2
 - CLASS 3
 - CLASS 4
 - LEGAL TRAIL
- INTERSTATE OR DIVIDED HIGHWAY
STATE - HARD SURFACE OR PAVED
TOWN - HARD SURFACE OR PAVED
GRAVEL
SOIL OR GRADED AND DRAINED EARTH
UNIMPROVED OR PRIMITIVE
IMPASSABLE OR UNTRAVELED
LEGAL TRAIL
DISCONTINUED
HIGHWAY CLASS CHANGE
RAILROAD
INACTIVE RAILROAD
NFR NATIONAL FOREST ROAD
SFH STATE FOREST HIGHWAY
P PARK AND RIDE
- PUBLIC LAND - GREEN MOUNTAIN NATIONAL FOREST
PUBLIC LAND - STATE/MUNICIPAL
- POLITICAL SUBDIVISIONS**
- STATE BOUNDARY
 - COUNTY BOUNDARY
 - TOWN BOUNDARY
 - VILLAGE BOUNDARY
 - URBAN COMPACT BOUNDARY
 - WATER BODY
 - STREAM OR BROOK
- BRIDGE OR CULVERT**
- BRIDGE OR CULVERT > 20'
 - BRIDGE OR CULVERT 6' - 20'
 - VOBCIT BRIDGE
 - VOBCIT CULVERT > 6'
 - STATE BRIDGE OR CULVERT IDENTIFIER
 - TOWN BRIDGE OR CULVERT IDENTIFIER
- FEDERAL CLASSIFICATION IDENTIFIER**
- FAU URBAN ARTERIAL OR COLLECTOR
 - MA MINOR ARTERIAL
 - MJC MAJOR COLLECTOR
 - MNC MINOR COLLECTOR
 - PA PRINCIPAL ARTERIAL

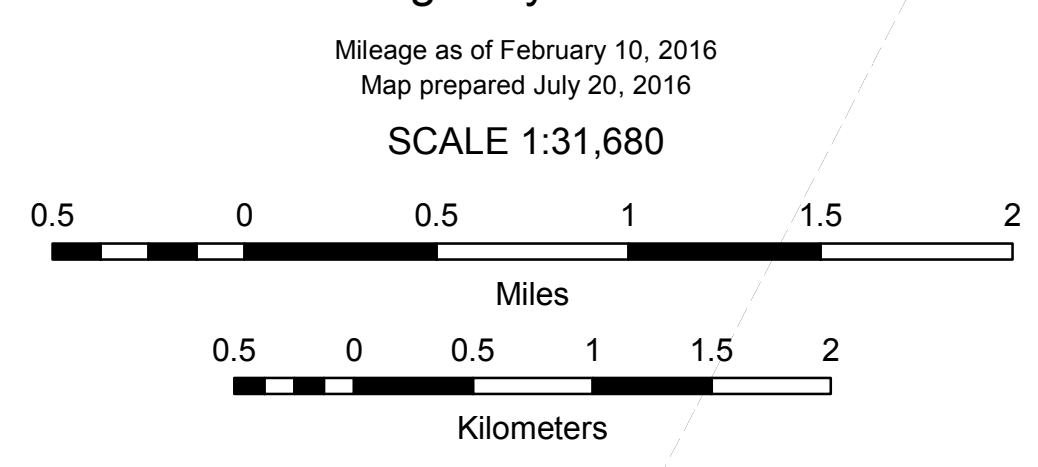
DISCLAIMER:
The untraveled highways (laid-out town highways), discontinued highways, and legal trails hereon are those of which the Agency of Transportation has record; others may exist.

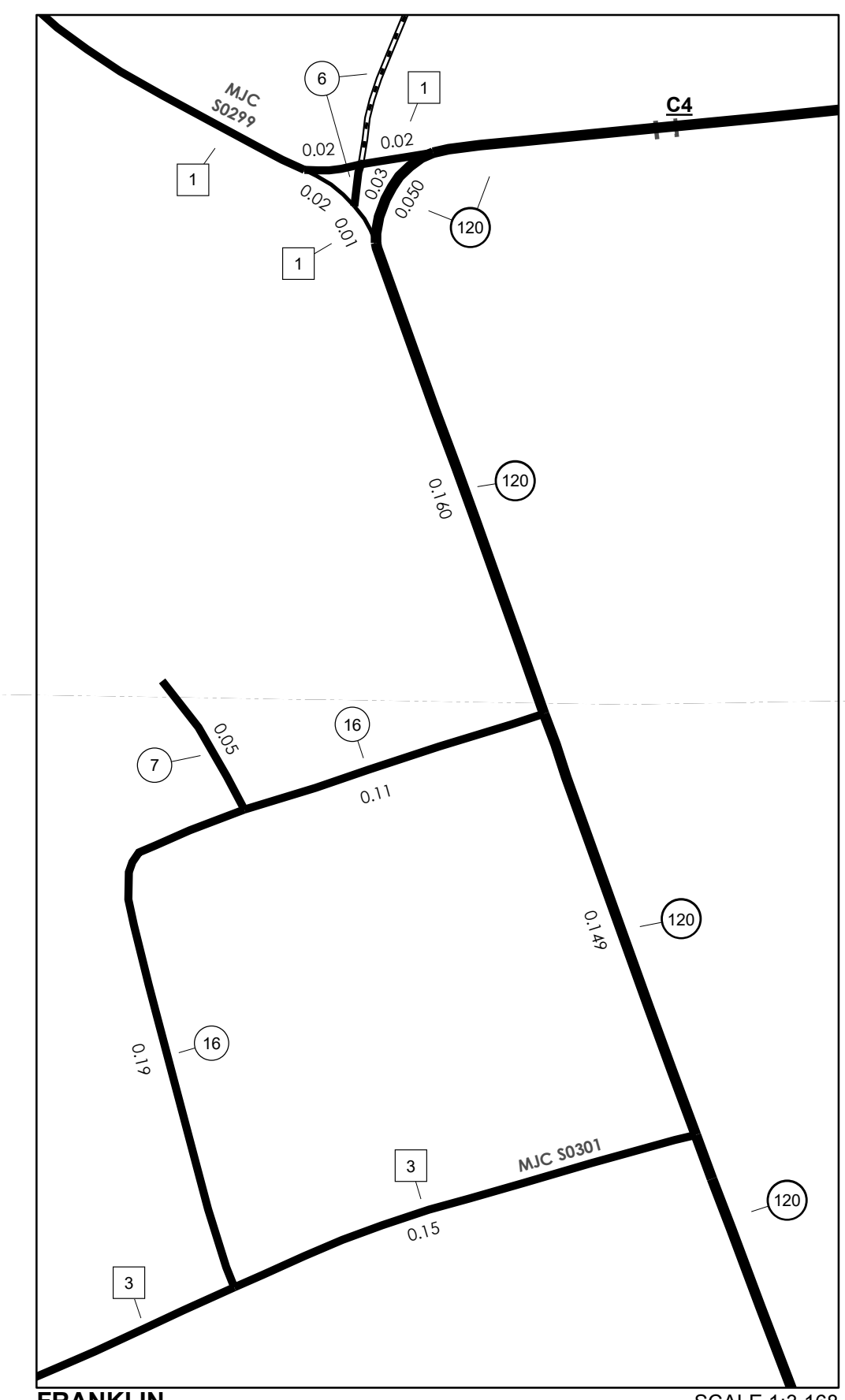
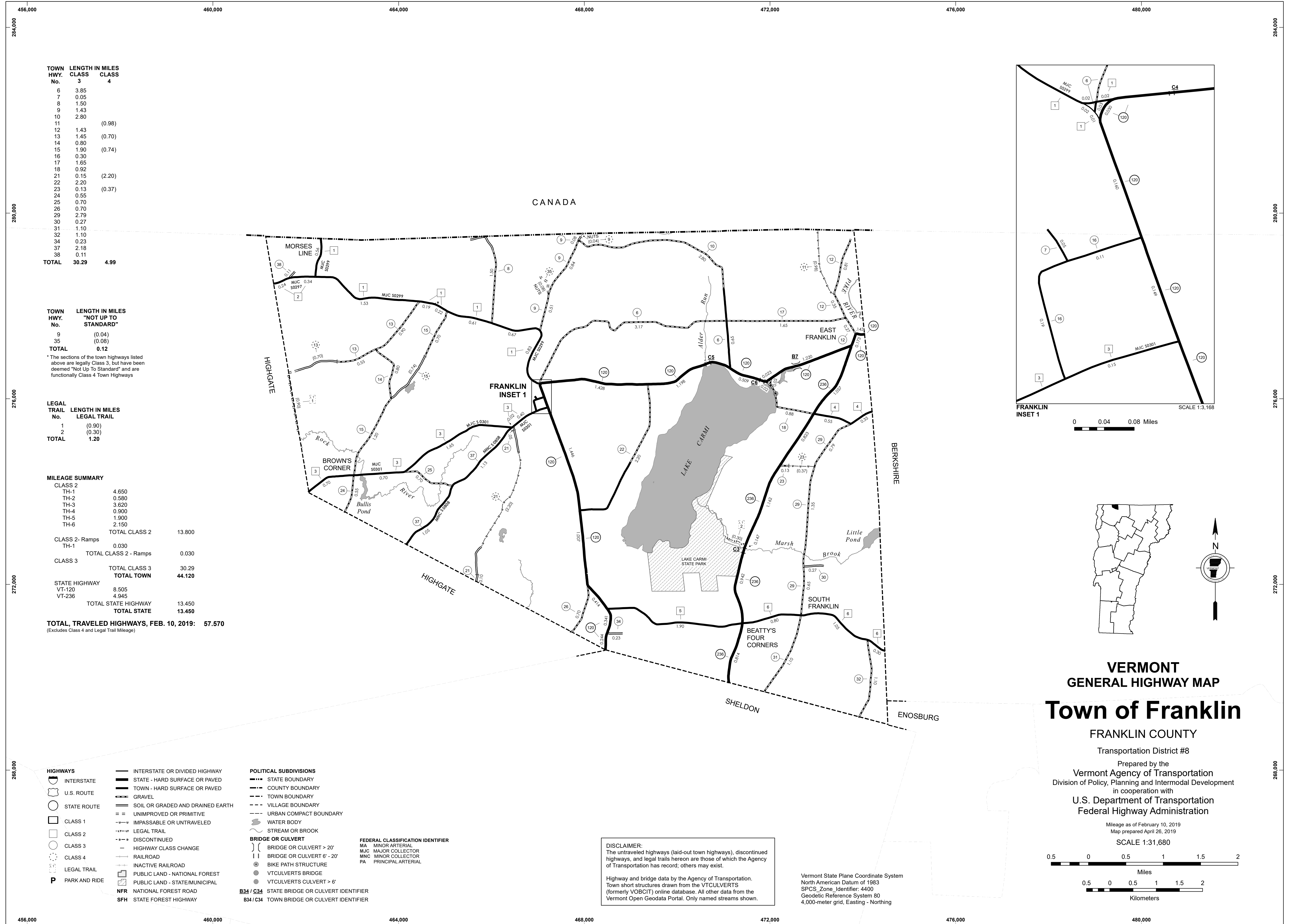
Highway and bridge data by the Agency of Transportation. Town short structures are drawn from the Vermont Online Bridge & Culvert Inventory Tool (VOBCIT) database. All other data from the Vermont Center for Geographic Information. Only named streams are shown.

Vermont State Plane Coordinate System
North American Datum of 1983
SPCS_Zone_Identifier: 4400
Geodetic Reference System 80
4,000-meter grid, Easting - Northing

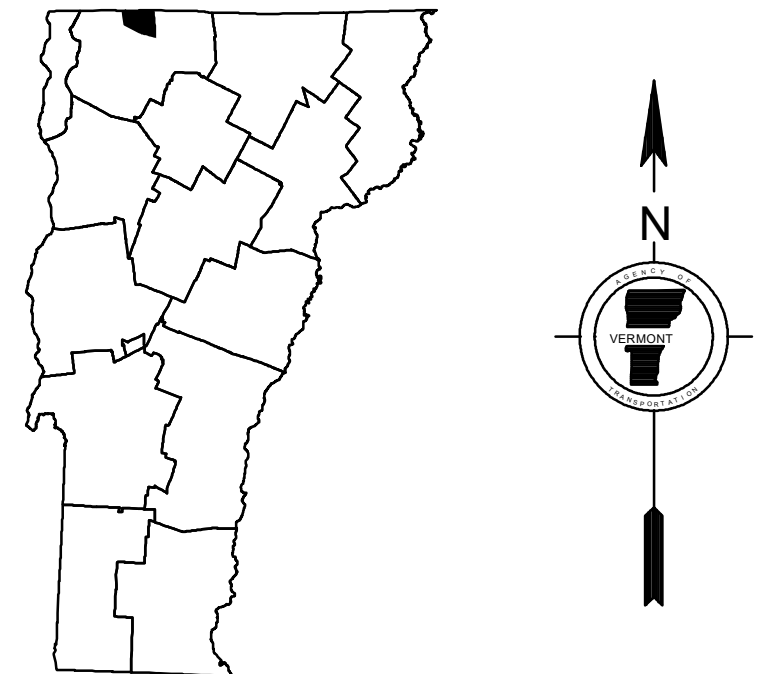


VERMONT
GENERAL HIGHWAY MAP
Town of Fletcher
FRANKLIN COUNTY
Transportation District #8
Prepared by the
Vermont Agency of Transportation
Division of Policy, Planning and Intermodal Development
in cooperation with
U.S. Department of Transportation
Federal Highway Administration





0 0.04 0.08 Miles



**VERMONT
GENERAL HIGHWAY MAP**

Town of Franklin

FRANKLIN COUNTY

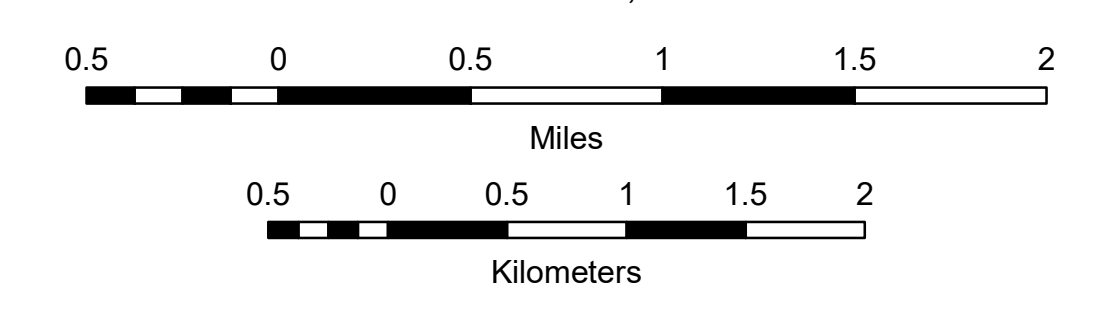
Transportation District #8

Prepared by the
Vermont Agency of Transportation
Division of Policy, Planning and Intermodal Development
in cooperation with

U.S. Department of Transportation
Federal Highway Administration

Mileage as of February 10, 2019
Map prepared April 26, 2019

SCALE 1:31,680



TOWN HWY. No.	LENGTH IN MILES CLASS 3	CLASS 4
6	3.85	
7	0.05	
8	1.50	
9	1.43	
10	2.80	
11		(0.98)
12	1.43	
13	1.45	(0.70)
14	0.80	
15	1.90	(0.74)
16	0.30	
17	1.65	
18	0.92	
21	0.15	(2.20)
22	2.20	
23	0.13	(0.37)
24	0.55	
25	0.70	
26	0.70	
29	2.79	
30	0.27	
31	1.10	
32	1.10	
34	0.23	
37	2.18	
38	0.11	
TOTAL	30.29	4.99

TOWN HWY. No.	LENGTH IN MILES "NOT UP TO STANDARD"
9	(0.04)
35	(0.08)
TOTAL	0.12

* The sections of the town highways listed above are legally Class 3, but have been deemed "Not Up To Standard" and are functionally Class 4 Town Highways

LEGAL TRAIL No.	LENGTH IN MILES LEGAL TRAIL
1	(0.90)
2	(0.30)
TOTAL	1.20

MILEAGE SUMMARY		
CLASS 2		
TH-1	4.650	
TH-2	0.580	
TH-3	3.620	
TH-4	0.900	
TH-5	1.900	
TH-6	2.150	
TOTAL CLASS 2	13.800	
CLASS 2 - Ramps	0.030	
TOTAL CLASS 2 - Ramps	0.030	
CLASS 3		
TOTAL CLASS 3	30.29	
TOTAL TOWN	44.120	
STATE HIGHWAY		
VT-120	8.505	
VT-236	4.945	
TOTAL STATE HIGHWAY	13.450	
TOTAL STATE	13.450	

TOTAL, TRAVELED HIGHWAYS, FEB. 10, 2019: 57.570
(Excludes Class 4 and Legal Trail Mileage)

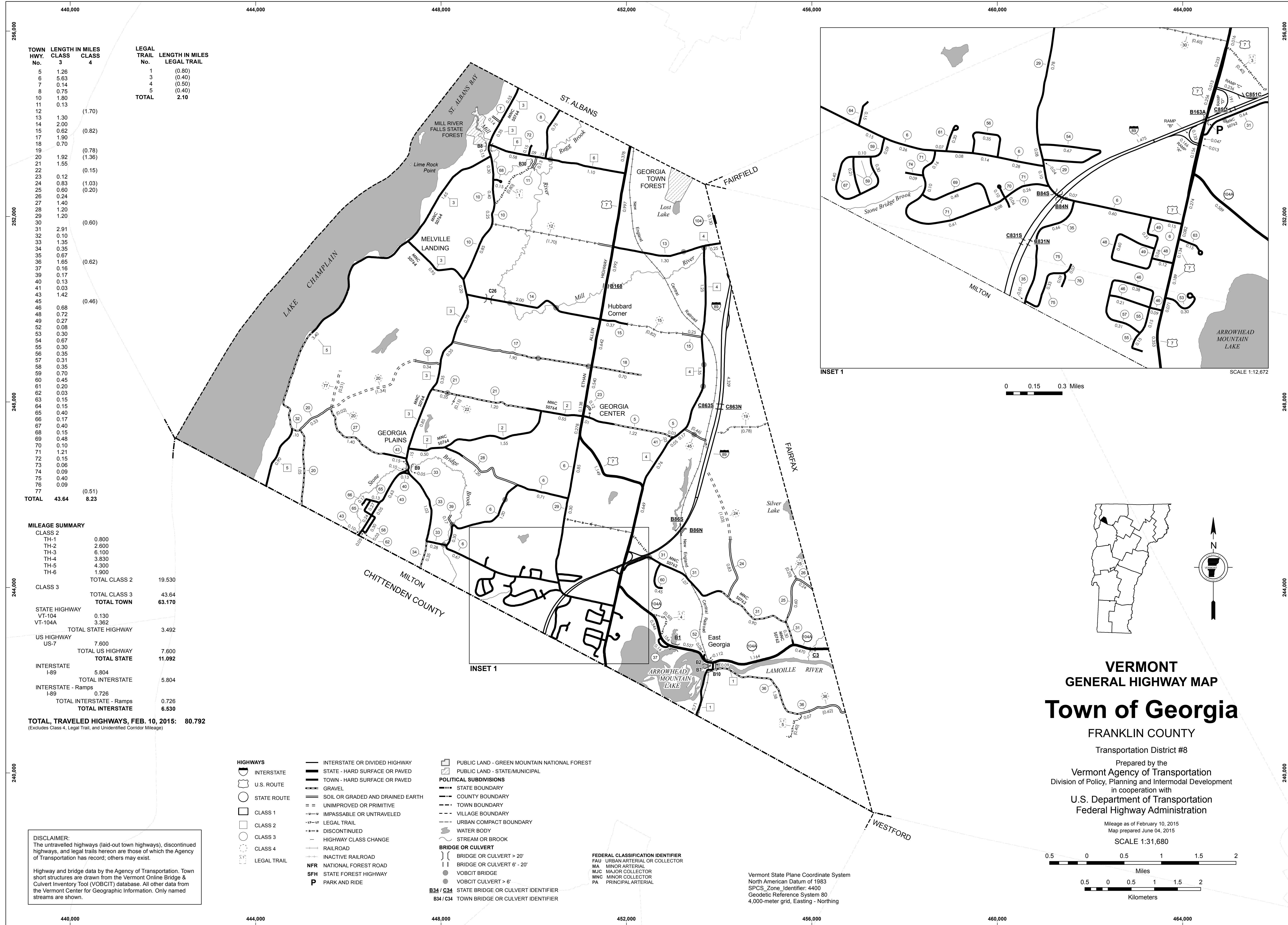
- HIGHWAYS**
- INTERSTATE
- U.S. ROUTE
- STATE ROUTE
- CLASS 1
- CLASS 2
- CLASS 3
- CLASS 4
- LEGAL TRAIL
- PARK AND RIDE
- INTERSTATE OR DIVIDED HIGHWAY
- STATE - HARD SURFACE OR PAVED
- TOWN - HARD SURFACE OR PAVED
- GRAVEL
- SOIL OR GRADED AND DRAINED EARTH
- UNIMPROVED OR PRIMITIVE
- IMPASSABLE OR UNTRAVELED
- LEGAL TRAIL
- DISCONTINUED
- HIGHWAY CLASS CHANGE
- RAILROAD
- INACTIVE RAILROAD
- PUBLIC LAND - NATIONAL FOREST
- PUBLIC LAND - STATE/MUNICIPAL
- NATIONAL FOREST ROAD
- STATE FOREST HIGHWAY

- POLITICAL SUBDIVISIONS**
- STATE BOUNDARY
- COUNTY BOUNDARY
- TOWN BOUNDARY
- VILLAGE BOUNDARY
- URBAN COMPACT BOUNDARY
- WATER BODY
- STREAM OR BROOK
- BRIDGE OR CULVERT**
- BRIDGE OR CULVERT > 20'
- BRIDGE OR CULVERT 6' - 20'
- BIKE PATH STRUCTURE
- VT CULVERTS BRIDGE
- VT CULVERTS CULVERT > 6'
- B34 / C34 STATE BRIDGE OR CULVERT IDENTIFIER
- B34 / C34 TOWN BRIDGE OR CULVERT IDENTIFIER
- FEDERAL CLASSIFICATION IDENTIFIER**
- MA MINOR ARTERIAL
- MJC MAJOR COLLECTOR
- MNC MINOR COLLECTOR
- PA PRINCIPAL ARTERIAL

DISCLAIMER:
The untraveled highways (laid-out town highways), discontinued highways, and legal trails herein are those of which the Agency of Transportation has record; others may exist.

Highway and bridge data by the Agency of Transportation. Town short structures drawn from the VT CULVERTS (formerly VOBCTI) online database. All other data from the Vermont Open Geodata Portal. Only named streams shown.

Vermont State Plane Coordinate System
North American Datum of 1983
SPCS_Zone_Identifier: 4400
Geodetic Reference System 80
4,000-meter grid, Easting - Northing



TOWN HWY. No.	LENGTH IN MILES CLASS 3	LENGTH IN MILES CLASS 4	LEGAL TRAIL No.	LENGTH IN MILES LEGAL TRAIL
5	1.26		1	(0.80)
6	5.63		3	(0.40)
7	0.14		4	(0.50)
8	0.75		5	(0.40)
10	1.80			
12	0.13	(1.70)		
13	1.30			
14	2.00			
15	0.62	(0.82)		
17	1.90			
18	0.70			
19		(0.78)		
20	1.92	(1.36)		
21	1.55			
22		(0.15)		
23	0.12			
24	0.83	(1.03)		
25	0.60	(0.20)		
26	0.24			
27	1.40			
28	1.20			
29	1.20			
30		(0.60)		
31	2.91			
32	0.10			
33	1.35			
34	0.35			
35	0.67			
36	1.65	(0.62)		
37	0.16			
39	0.17			
40	0.13			
41	0.03			
43	1.42			
45		(0.46)		
46	0.68			
48	0.72			
49	0.27			
52	0.08			
53	0.30			
54	0.67			
55	0.30			
56	0.35			
57	0.31			
58	0.35			
59	0.70			
60	0.45			
61	0.20			
62	0.03			
63	0.15			
64	0.15			
65	0.40			
66	0.17			
67	0.40			
68	0.15			
69	0.48			
70	0.10			
71	1.21			
72	0.15			
73	0.06			
74	0.09			
75	0.40			
76	0.09			
77		(0.51)		
TOTAL	43.64	8.23		

MILEAGE SUMMARY		
CLASS 2		
TH-1	0.800	
TH-2	2.600	
TH-3	6.100	
TH-4	3.830	
TH-5	4.300	
TH-6	1.900	
TOTAL CLASS 2		19.530
CLASS 3		
TOTAL CLASS 3		43.64
TOTAL TOWN		63.170
STATE HIGHWAY		
VT-104	0.130	
VT-104A	3.362	
TOTAL STATE HIGHWAY		3.492
US HIGHWAY		
US-7	7.600	
TOTAL US HIGHWAY		7.600
TOTAL STATE		11.092
INTERSTATE		
I-89	5.804	
TOTAL INTERSTATE		5.804
INTERSTATE - Ramps		
I-89	0.726	
TOTAL INTERSTATE - Ramps		0.726
TOTAL INTERSTATE		6.530

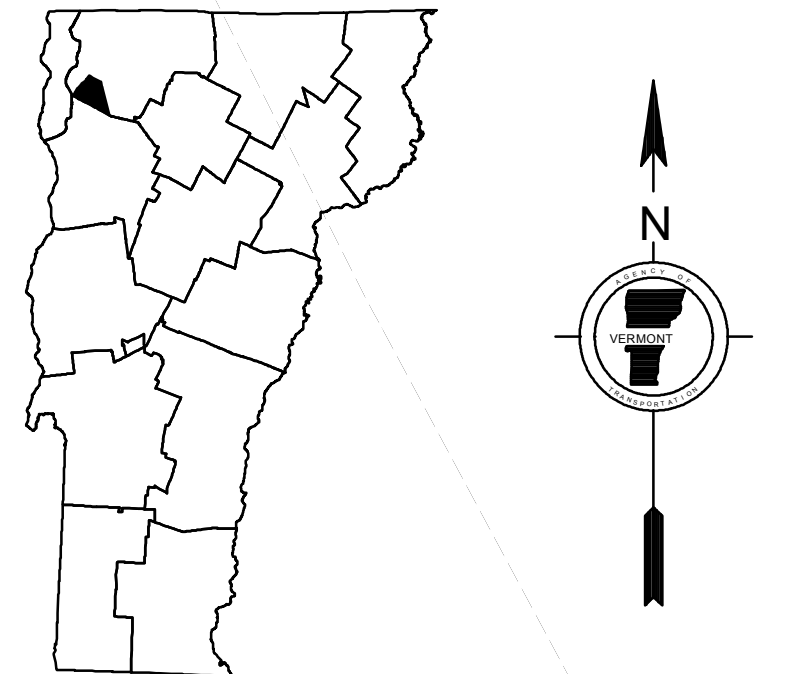
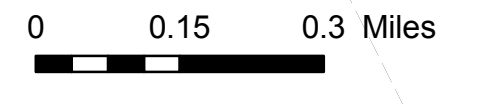
TOTAL TRAVELED HIGHWAYS, FEB. 10, 2015: 80.792
 (Excludes Class 4, Legal Trail, and Unidentified Corridor Mileage)

DISCLAIMER:
 The untraveled highways (laid-out town highways), discontinued highways, and legal trails hereon are those of which the Agency of Transportation has record; others may exist.
 Highway and bridge data by the Agency of Transportation. Town short structures are drawn from the Vermont Online Bridge & Culvert Inventory Tool (VOBCIT) database. All other data from the Vermont Center for Geographic Information. Only named streams are shown.

- HIGHWAYS**
 - INTERSTATE
 - U.S. ROUTE
 - STATE ROUTE
 - CLASS 1
 - CLASS 2
 - CLASS 3
 - CLASS 4
 - LEGAL TRAIL
- INTERSTATE OR DIVIDED HIGHWAY
- STATE - HARD SURFACE OR PAVED
- TOWN - HARD SURFACE OR PAVED
- GRAVEL
- SOIL OR GRADED AND DRAINED EARTH
- UNIMPROVED OR PRIMITIVE
- IMPASSABLE OR UNTRAVELED
- LEGAL TRAIL
- DISCONTINUED
- HIGHWAY CLASS CHANGE
- RAILROAD
- INACTIVE RAILROAD
- NFR NATIONAL FOREST ROAD
- SFH STATE FOREST HIGHWAY
- P PARK AND RIDE

- PUBLIC LAND - GREEN MOUNTAIN NATIONAL FOREST
- PUBLIC LAND - STATE/MUNICIPAL
- POLITICAL SUBDIVISIONS**
 - STATE BOUNDARY
 - COUNTY BOUNDARY
 - TOWN BOUNDARY
 - VILLAGE BOUNDARY
 - URBAN COMPACT BOUNDARY
 - WATER BODY
 - STREAM OR BROOK
- BRIDGE OR CULVERT**
 - BRIDGE OR CULVERT > 20'
 - BRIDGE OR CULVERT 6' - 20'
 - VOBCIT BRIDGE
 - VOBCIT CULVERT > 6'
 - STATE BRIDGE OR CULVERT IDENTIFIER
 - TOWN BRIDGE OR CULVERT IDENTIFIER
- FEDERAL CLASSIFICATION IDENTIFIER
 - FAU URBAN ARTERIAL OR COLLECTOR
 - MA MINOR ARTERIAL
 - MJC MAJOR COLLECTOR
 - MNC MINOR COLLECTOR
 - PA PRINCIPAL ARTERIAL

Vermont State Plane Coordinate System
 North American Datum of 1983
 SPCS_Zone_Identifier: 4400
 Geodetic Reference System 80
 4,000-meter grid, Easting - Northing



VERMONT GENERAL HIGHWAY MAP

Town of Georgia

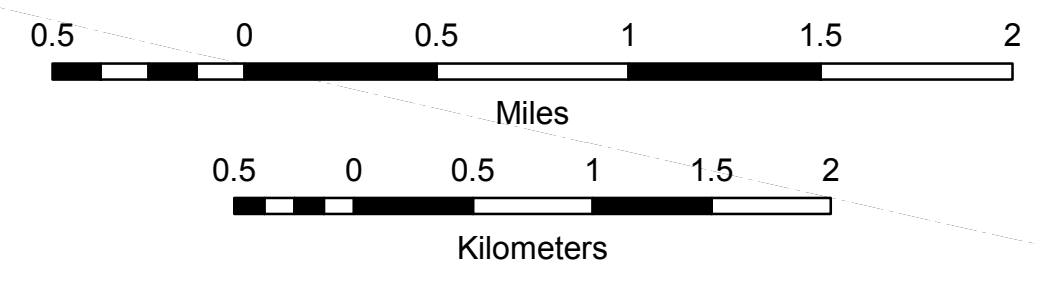
FRANKLIN COUNTY

Transportation District #8

Prepared by the
 Vermont Agency of Transportation
 Division of Policy, Planning and Intermodal Development
 in cooperation with
 U.S. Department of Transportation
 Federal Highway Administration

Mileage as of February 10, 2015
 Map prepared June 04, 2015

SCALE 1:31,680



TOWN HWY. No.	LENGTH IN MILES CLASS 3	CLASS 4
5	2.25	
6	2.30	
8	0.09	
9	0.87	
10	1.79	(0.02)
11	0.60	
12	4.70	
14	0.69	(0.01)
15	0.11	
16	0.57	
17	0.43	
18	1.68	(0.77)
19	0.29	(0.41)
20	1.00	
21	0.10	
22	3.65	
23	1.00	
24		(0.76)
25	0.35	
28	0.07	
29	2.00	
30	0.70	
31	0.12	
32	1.35	
34	2.15	
35	0.85	
36		(0.47)
38	1.09	
39	0.34	
41	0.11	
42	0.20	
43	0.30	
44	0.75	
45	0.45	
48		(0.35)
49	0.25	
50	1.21	
51	1.00	
53	1.27	
54		(0.15)
55	0.15	
56	0.05	
58	0.09	
59		(0.16)
60	0.18	
61	0.15	
62	2.53	
64	0.36	
65	0.20	
66	0.35	
67	0.45	
68	0.18	
69	0.26	
70	0.49	
71	0.30	
72	0.08	
73	0.23	
TOTAL	42.73	3.10

TOTAL 0.63
 *The sections of the town highways listed above are legally Class 3, but have been deemed "Not Up To Standard" and are functionally Class 4 Town Highways

LEGAL TRAIL No.	LENGTH IN MILES LEGAL TRAIL
1	(0.69)
2	(0.15)
3	(0.26)
4	(0.07)
5	(0.68)
6	(0.11)
7	(0.75)
8	(0.26)
9	(0.40)
10	(0.67)
11	(0.25)
TOTAL	4.29

DISCLAIMER:
 The untraveled highways (laid-out town highways), discontinued highways, and legal trails herein are those of which the Agency of Transportation has record; others may exist.
 Highway and bridge data by the Agency of Transportation. Town short structures drawn from the Vermont Online Bridge & Culvert Inventory Tool (VOBCIT) database. All other data from the Vermont Center for Geographic Information. Only named streams shown.

Vermont State Plane Coordinate System
 North American Datum of 1983
 SPCS_Zone_Identifier: 4400
 Geodetic Reference System 80
 4,000-meter grid, Easting - Northing

MILEAGE SUMMARY

CLASS 2		
TH-1	3,580	
TH-2	5,780	
TH-3	2,150	
TH-4	1,750	
TH-5	2,610	
TH-6	5,120	
TOTAL CLASS 2	20,990	
CLASS 3		
TOTAL CLASS 3	42.73	
TOTAL TOWN	63.720	
STATE HIGHWAY		
VT-78	7,735	
VT-207	1,991	
TOTAL STATE HIGHWAY	9,726	
US HIGHWAY		
US-7	6,209	
TOTAL US HIGHWAY	6,209	
TOTAL STATE	15,935	
INTERSTATE		
I-89	6,287	
TOTAL INTERSTATE	6,287	
INTERSTATE - Ramps		
I-89	0,473	
TOTAL INTERSTATE - Ramps	0,473	
TOTAL INTERSTATE	6,760	

TOTAL, TRAVELED HIGHWAYS, FEB. 10, 2017: 86.415
 (Excludes Class 4 and Legal Trail Mileage)

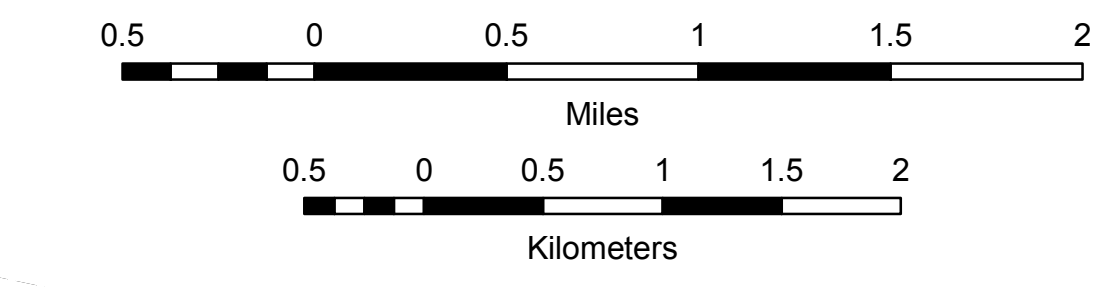
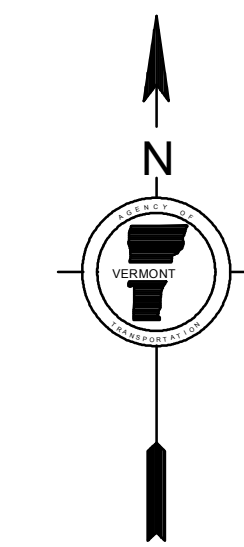
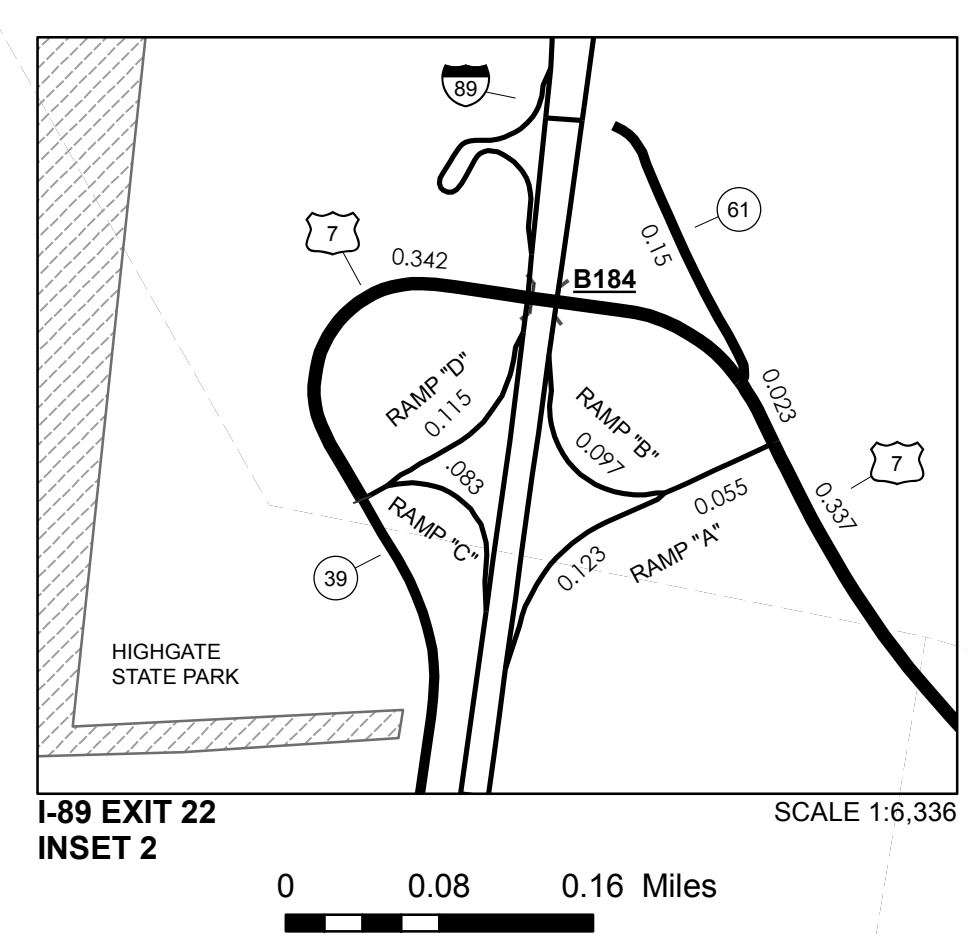
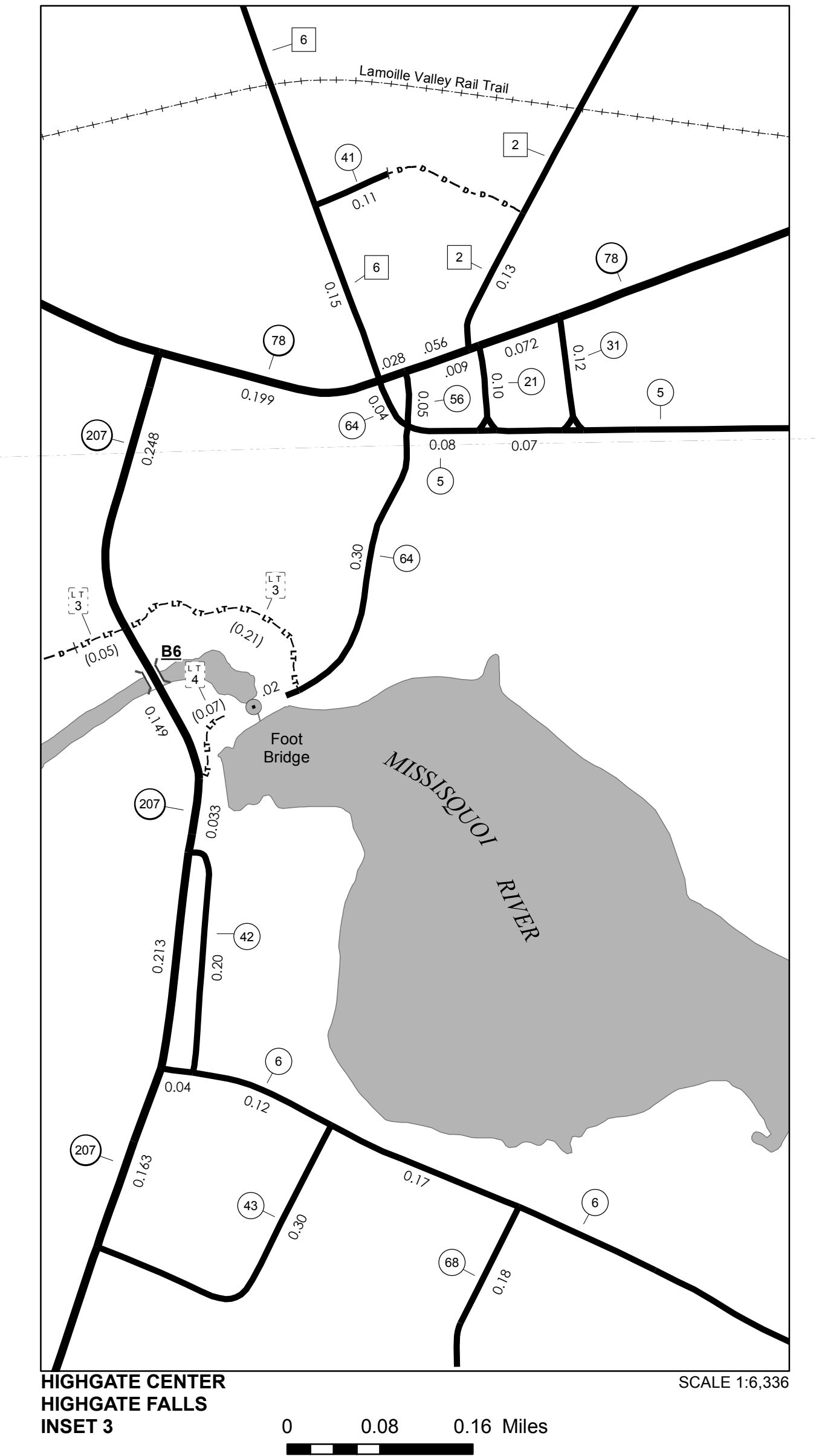
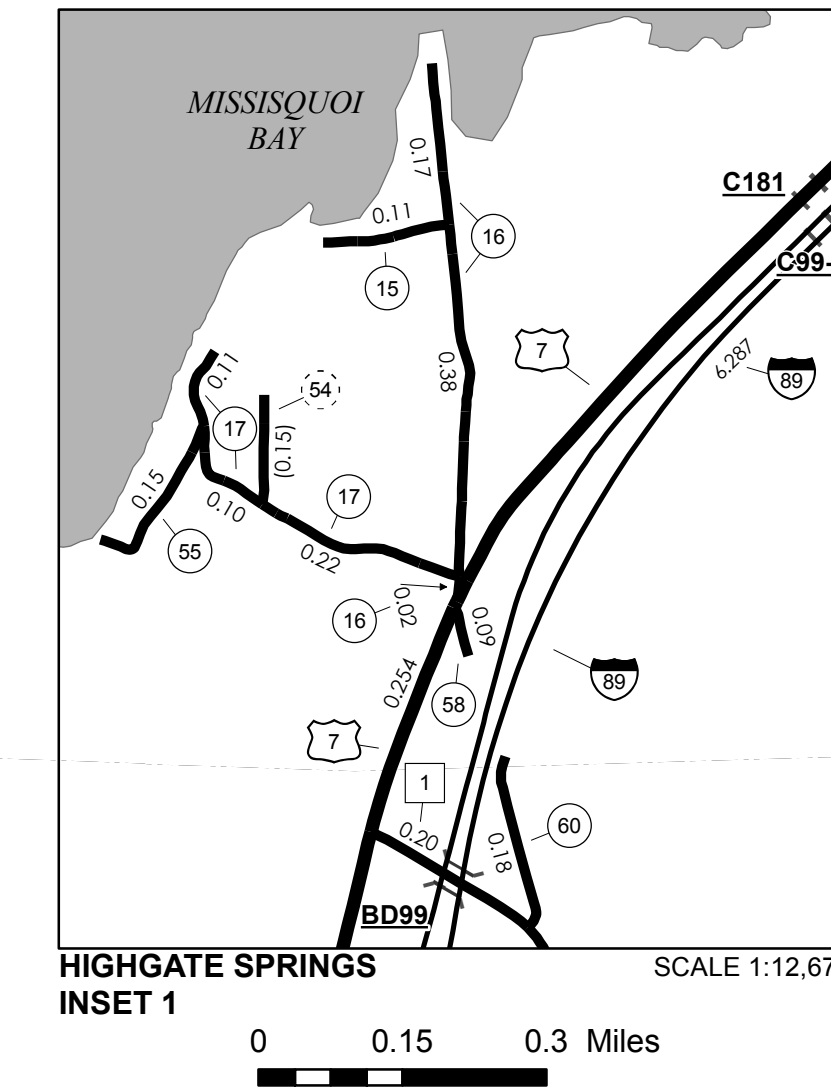
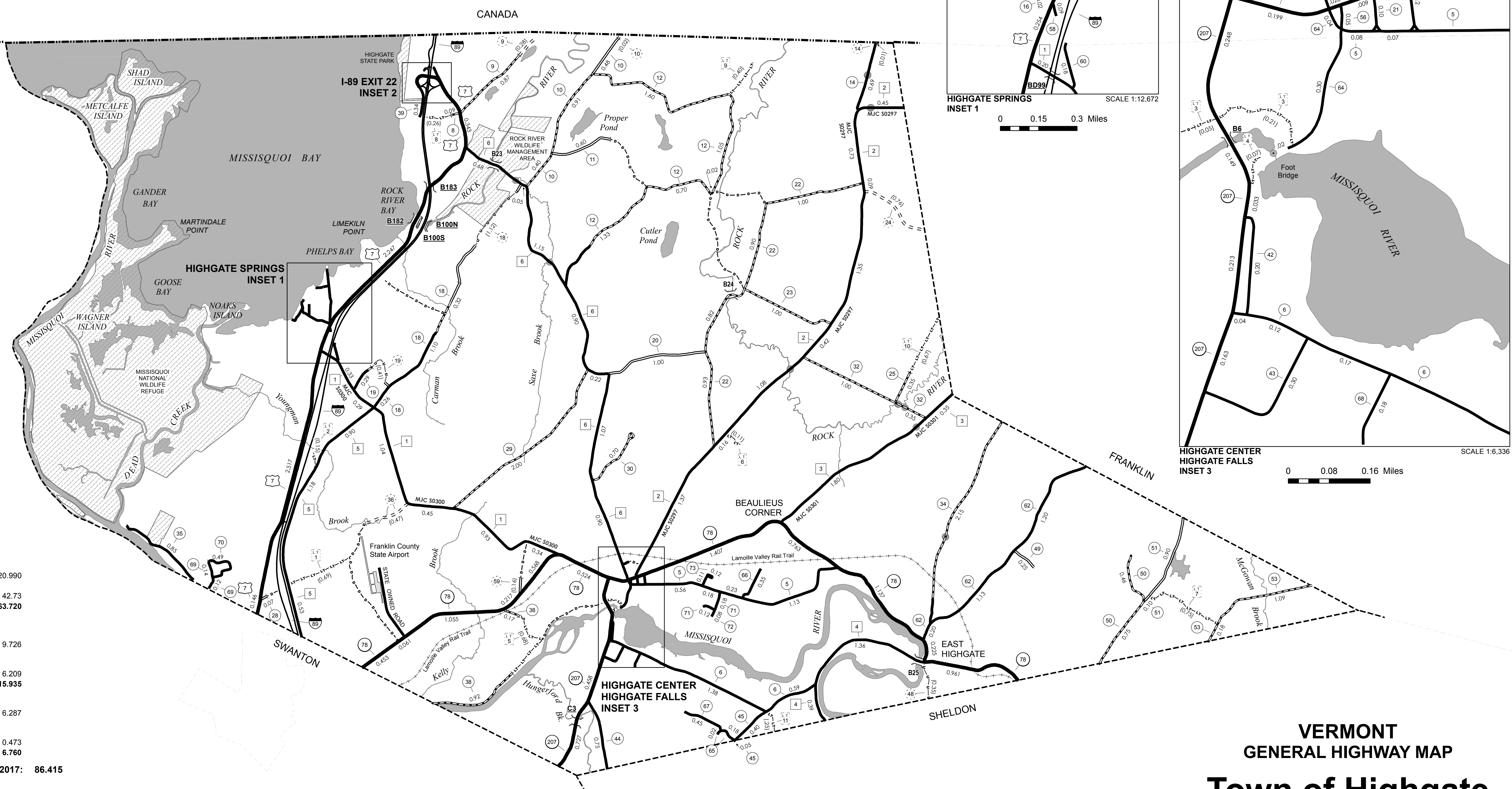
- HIGHWAYS**
- INTERSTATE OR DIVIDED HIGHWAY
 - STATE - HARD SURFACE OR PAVED
 - TOWN - HARD SURFACE OR PAVED
 - GRAVEL
 - SOIL OR GRADED AND DRAINED EARTH
 - UNIMPROVED OR PRIMITIVE
 - IMPASSABLE OR UNTRAVELED
 - LEGAL TRAIL
 - DISCONTINUED
 - HIGHWAY CLASS CHANGE
 - RAILROAD
 - INACTIVE RAILROAD
 - PUBLIC LAND - NATIONAL FOREST
 - PUBLIC LAND - STATE/MUNICIPAL
 - NFR NATIONAL FOREST ROAD
 - SFH STATE FOREST HIGHWAY

- POLITICAL SUBDIVISIONS**
- STATE BOUNDARY
 - COUNTY BOUNDARY
 - TOWN BOUNDARY
 - VILLAGE BOUNDARY
 - URBAN COMPACT BOUNDARY
 - WATER BODY
 - STREAM OR BROOK

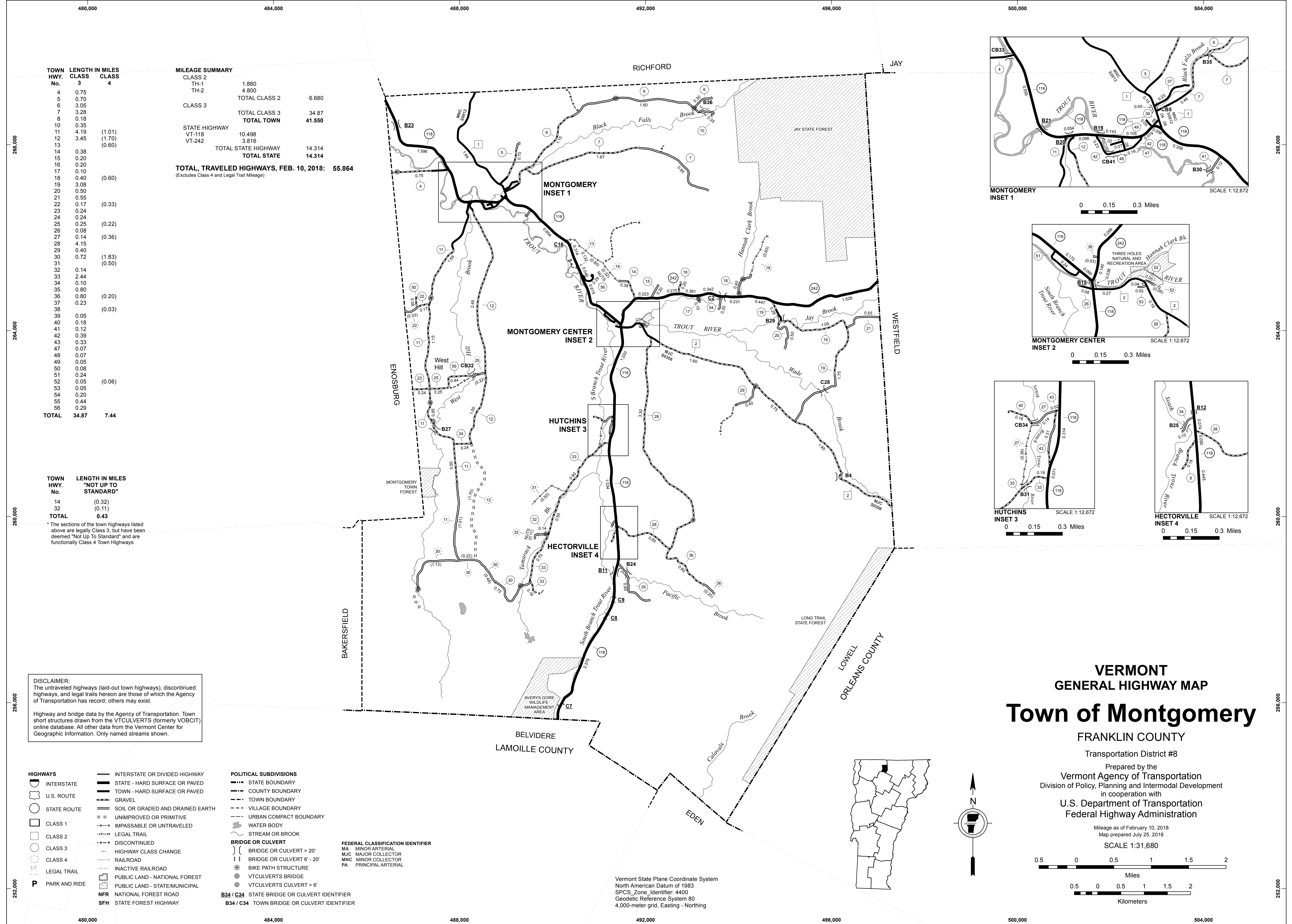
- BRIDGE OR CULVERT**
- BRIDGE OR CULVERT > 20'
 - BRIDGE OR CULVERT 6' - 20'
 - BIKE PATH STRUCTURE
 - VOBCIT BRIDGE
 - VOBCIT CULVERT > 6'

- FEDERAL CLASSIFICATION IDENTIFIER**
- MA MINOR ARTERIAL
 - MJC MAJOR COLLECTOR
 - MNC MINOR COLLECTOR
 - PA PRINCIPAL ARTERIAL

B34 / C34 STATE BRIDGE OR CULVERT IDENTIFIER
 B34 / C34 TOWN BRIDGE OR CULVERT IDENTIFIER



VERMONT
GENERAL HIGHWAY MAP
Town of Highgate
 FRANKLIN COUNTY
 Transportation District #8
 Prepared by the
 Vermont Agency of Transportation
 Division of Policy, Planning and Intermodal Development
 in cooperation with
 U.S. Department of Transportation
 Federal Highway Administration
 Mileage as of February 10, 2017
 Map prepared June 23, 2017
 SCALE 1:31,680



MILEAGE SUMMARY

CLASS	LENGTH IN MILES	TOTAL CLASS	TOTAL TOWN
CLASS 2	1.880		
TH-1	4.800		
TH-2		TOTAL CLASS 2	6.680
CLASS 3			
STATE HIGHWAY		TOTAL CLASS 3	34.87
VT-118	10.498		
VT-242	3.816		
TOTAL STATE HIGHWAY		TOTAL STATE	14.314
TOTAL, TRAVELED HIGHWAYS, FEB. 10, 2018:			55.864

(Excludes Class 4 and Legal Trail Mileage)

TOWN HWY. No. LENGTH IN MILES "NOT UP TO STANDARD"

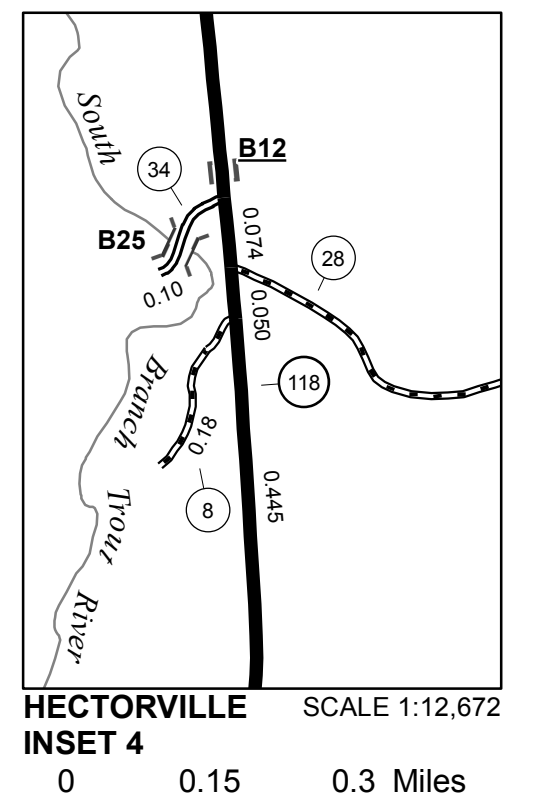
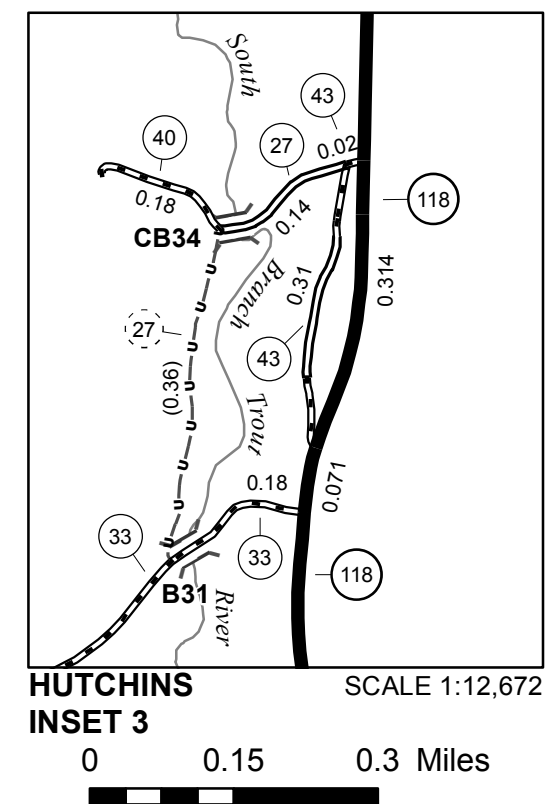
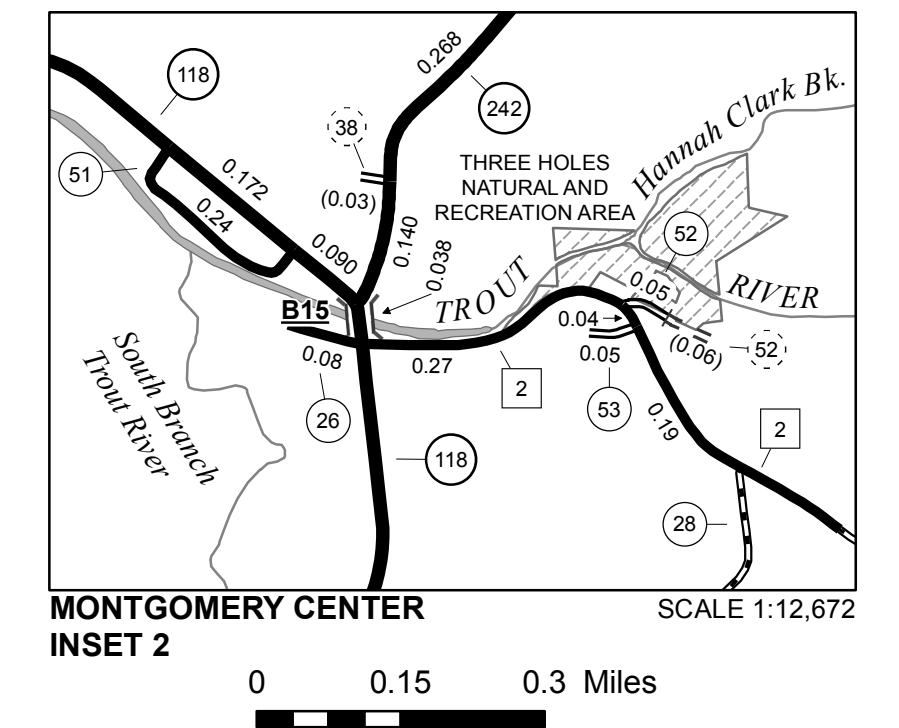
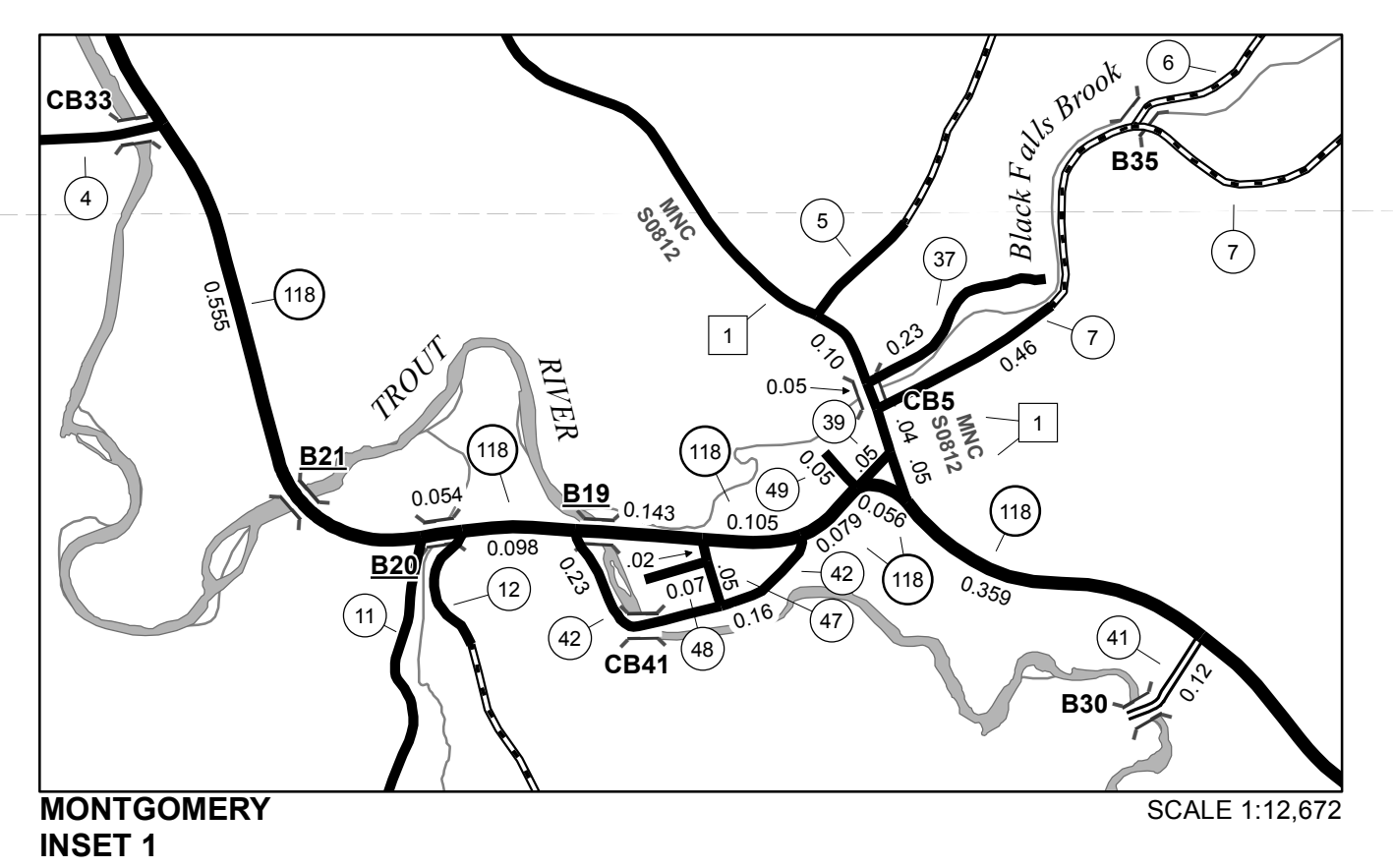
14	(0.32)
32	(0.11)
TOTAL	0.43

The sections of the town highways listed above are legally Class 3, but have been deemed "Not Up To Standard" and are functionally Class 4 Town Highways

DISCLAIMER:
The untraveled highways (laid-out town highways), discontinued highways, and legal trails hereon are those of which the Agency of Transportation has record; others may exist.

Highway and bridge data by the Agency of Transportation. Town short structures drawn from the VTCULVERTS (formerly VOBCT) online database. All other data from the Vermont Center for Geographic Information. Only named streams shown.

- HIGHWAYS**
- INTERSTATE OR DIVIDED HIGHWAY
 - STATE - HARD SURFACE OR PAVED
 - TOWN - HARD SURFACE OR PAVED
 - GRAVEL
 - SOIL OR GRADED AND DRAINED EARTH
 - UNIMPROVED OR PRIMITIVE
 - IMPASSABLE OR UNTRAVELED
 - LEGAL TRAIL
 - DISCONTINUED
 - HIGHWAY CLASS CHANGE
 - RAILROAD
 - INACTIVE RAILROAD
 - PUBLIC LAND - NATIONAL FOREST
 - PUBLIC LAND - STATE/MUNICIPAL
 - NFR NATIONAL FOREST ROAD
 - SFH STATE FOREST HIGHWAY
- POLITICAL SUBDIVISIONS**
- STATE BOUNDARY
 - COUNTY BOUNDARY
 - TOWN BOUNDARY
 - VILLAGE BOUNDARY
 - URBAN COMPACT BOUNDARY
 - WATER BODY
 - STREAM OR BROOK
- BRIDGE OR CULVERT**
- BRIDGE OR CULVERT > 20'
 - BRIDGE OR CULVERT 6' - 20'
 - BIKE PATH STRUCTURE
 - VTCULVERTS BRIDGE
 - VTCULVERTS CULVERT > 6'
- FEDERAL CLASSIFICATION IDENTIFIER**
- MA - MINOR ARTERIAL
 - MJC - MAJOR COLLECTOR
 - MNC - MINOR COLLECTOR
 - PA - PRINCIPAL ARTERIAL
- B34 / C34 STATE BRIDGE OR CULVERT IDENTIFIER**
- B34 / C34 TOWN BRIDGE OR CULVERT IDENTIFIER**



VERMONT GENERAL HIGHWAY MAP

Town of Montgomery

FRANKLIN COUNTY

Transportation District #8

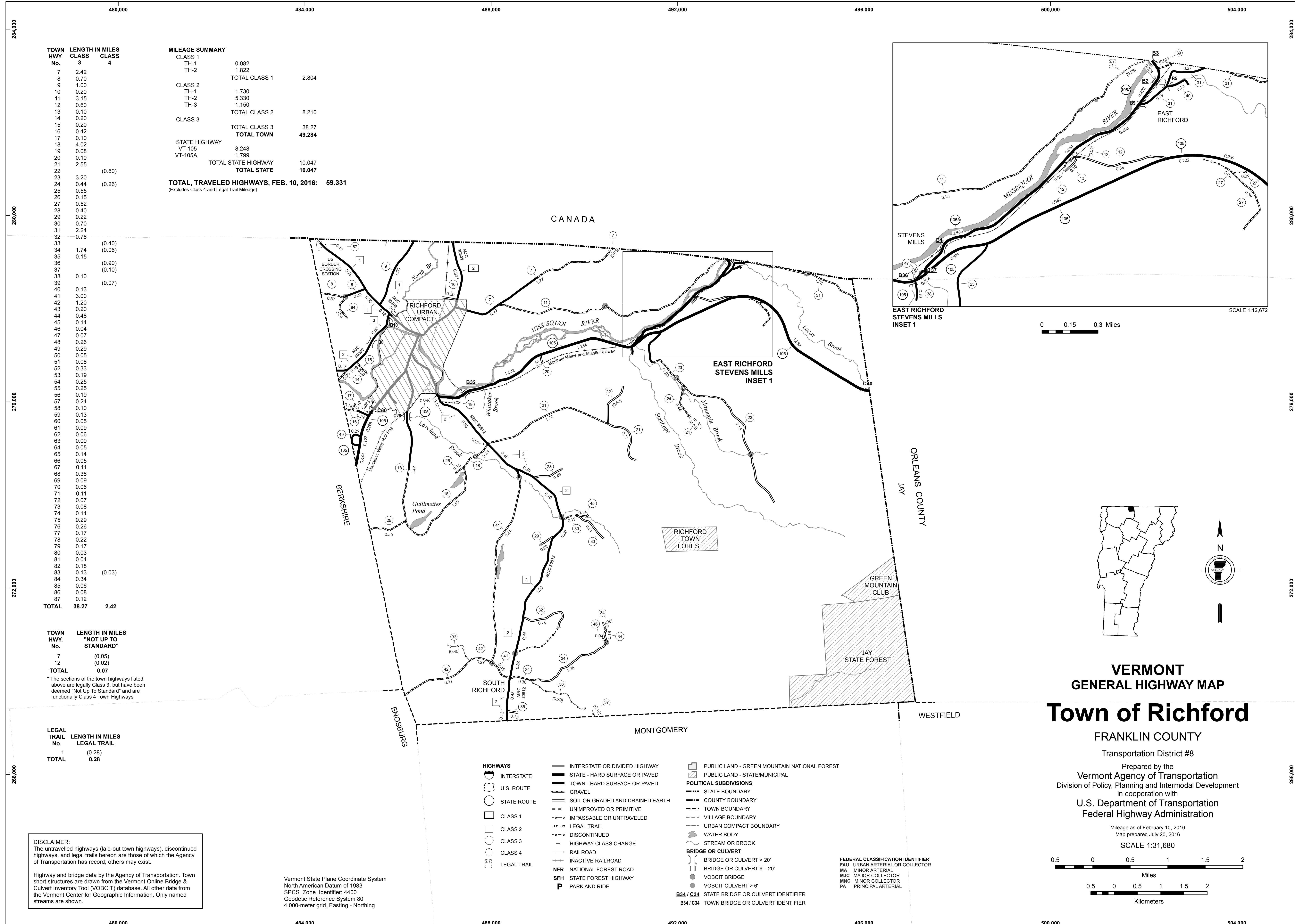
Prepared by the Vermont Agency of Transportation
Division of Policy, Planning and Intermodal Development
in cooperation with
U.S. Department of Transportation
Federal Highway Administration

Mileage as of February 10, 2018
Map prepared July 25, 2018

SCALE 1:31,680

0.5 0 0.5 1 1.5 2 Miles

0.5 0 0.5 1 1.5 2 Kilometers



TOWN HWY. No.	LENGTH IN MILES CLASS 3	CLASS 4
7	2.42	
8	0.70	
9	1.00	
10	0.20	
11	3.15	
12	0.60	
13	0.10	
14	0.20	
15	0.20	
16	0.42	
17	0.10	
18	4.02	
19	0.08	
20	0.10	
21	2.55	
22		(0.60)
23	3.20	
24	0.44	(0.26)
25	0.55	
26	0.15	
27	0.52	
28	0.40	
29	0.22	
30	0.70	
31	2.24	
32	0.76	
33		(0.40)
34	1.74	(0.06)
35	0.15	
36		(0.90)
37		(0.10)
38	0.10	
39		(0.07)
40	0.13	
41	3.00	
42	1.20	
43	0.20	
44	0.48	
45	0.14	
46	0.04	
47	0.07	
48	0.26	
49	0.29	
50	0.05	
51	0.08	
52	0.33	
53	0.19	
54	0.25	
55	0.25	
56	0.19	
57	0.24	
58	0.10	
59	0.13	
60	0.05	
61	0.09	
62	0.06	
63	0.09	
64	0.05	
65	0.14	
66	0.05	
67	0.11	
68	0.36	
69	0.09	
70	0.06	
71	0.11	
72	0.07	
73	0.08	
74	0.14	
75	0.29	
76	0.26	
77	0.17	
78	0.22	
79	0.17	
80	0.03	
81	0.04	
82	0.18	
83	0.13	(0.03)
84	0.34	
85	0.06	
86	0.08	
87	0.12	
TOTAL	38.27	2.42

MILEAGE SUMMARY			
CLASS 1			
TH-1	0.982		
TH-2	1.822		
TOTAL CLASS 1	2.804		
CLASS 2			
TH-1	1.730		
TH-2	5.330		
TH-3	1.150		
TOTAL CLASS 2	8.210		
CLASS 3			
TOTAL CLASS 3	38.27		
TOTAL TOWN	49.284		
STATE HIGHWAY			
VT-105	8.248		
VT-105A	1.799		
TOTAL STATE HIGHWAY	10.047		
TOTAL STATE	10.047		
TOTAL, TRAVELED HIGHWAYS, FEB. 10, 2016:	59.331		
<small>(Excludes Class 4 and Legal Trail Mileage)</small>			

TOWN HWY. No.	LENGTH IN MILES "NOT UP TO STANDARD"
7	(0.05)
12	(0.02)
TOTAL	0.07

*The sections of the town highways listed above are legally Class 3, but have been deemed "Not Up To Standard" and are functionally Class 4 Town Highways

LEGAL TRAIL No.	LENGTH IN MILES LEGAL TRAIL
1	(0.28)
TOTAL	0.28

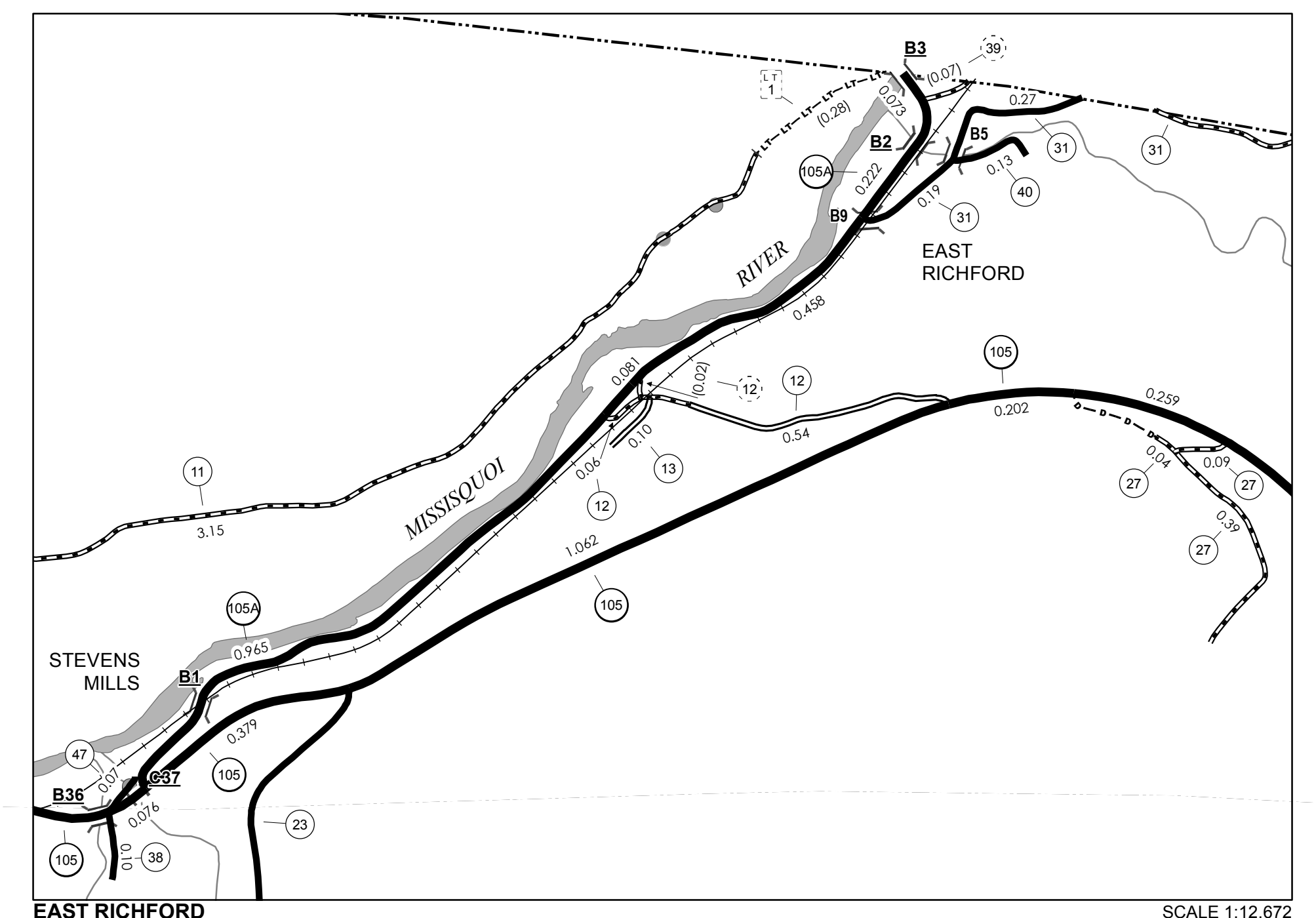
DISCLAIMER:
The untraveled highways (laid-out town highways), discontinued highways, and legal trails hereon are those of which the Agency of Transportation has record; others may exist.

Highway and bridge data by the Agency of Transportation. Town short structures are drawn from the Vermont Online Bridge & Culvert Inventory Tool (VOBCIT) database. All other data from the Vermont Center for Geographic Information. Only named streams are shown.

Vermont State Plane Coordinate System
North American Datum of 1983
SPCS_Zone_Identifier: 4400
Geodetic Reference System 80
4,000-meter grid, Easting - Northing

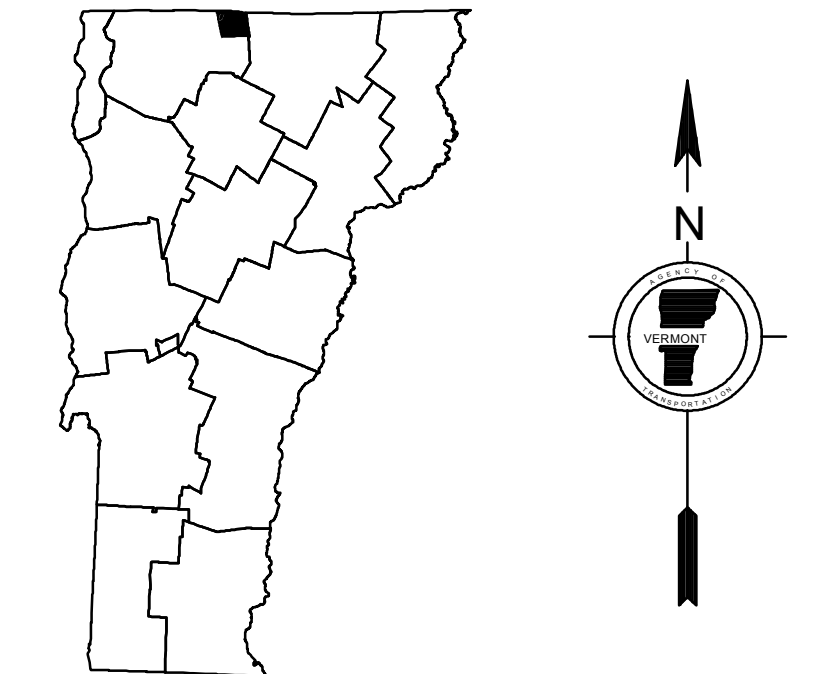
- HIGHWAYS**
 - INTERSTATE
 - U.S. ROUTE
 - STATE ROUTE
 - CLASS 1
 - CLASS 2
 - CLASS 3
 - CLASS 4
 - LEGAL TRAIL
- INTERSTATE OR DIVIDED HIGHWAY
- STATE - HARD SURFACE OR PAVED
- TOWN - HARD SURFACE OR PAVED
- GRAVEL
- SOIL OR GRADED AND DRAINED EARTH
- UNIMPROVED OR PRIMITIVE
- IMPASSABLE OR UNTRAVELED
- LEGAL TRAIL
- DISCONTINUED
- HIGHWAY CLASS CHANGE
- RAILROAD
- INACTIVE RAILROAD
- NFR NATIONAL FOREST ROAD
- SFH STATE FOREST HIGHWAY
- PARK AND RIDE

- PUBLIC LAND - GREEN MOUNTAIN NATIONAL FOREST
- PUBLIC LAND - STATE/MUNICIPAL
- POLITICAL SUBDIVISIONS**
 - STATE BOUNDARY
 - COUNTY BOUNDARY
 - TOWN BOUNDARY
 - VILLAGE BOUNDARY
 - URBAN COMPACT BOUNDARY
 - WATER BODY
 - STREAM OR BROOK
- BRIDGE OR CULVERT**
 - BRIDGE OR CULVERT > 20'
 - BRIDGE OR CULVERT 6' - 20'
 - VOBCIT BRIDGE
 - VOBCIT CULVERT > 6'
 - B34 / C34 STATE BRIDGE OR CULVERT IDENTIFIER
 - B34 / C34 TOWN BRIDGE OR CULVERT IDENTIFIER
- FEDERAL CLASSIFICATION IDENTIFIER**
 - FAU URBAN ARTERIAL OR COLLECTOR
 - MA MINOR ARTERIAL
 - MJC MAJOR COLLECTOR
 - MNC MINOR COLLECTOR
 - PA PRINCIPAL ARTERIAL



0 0.15 0.3 Miles

SCALE 1:12,672



VERMONT GENERAL HIGHWAY MAP

Town of Richford

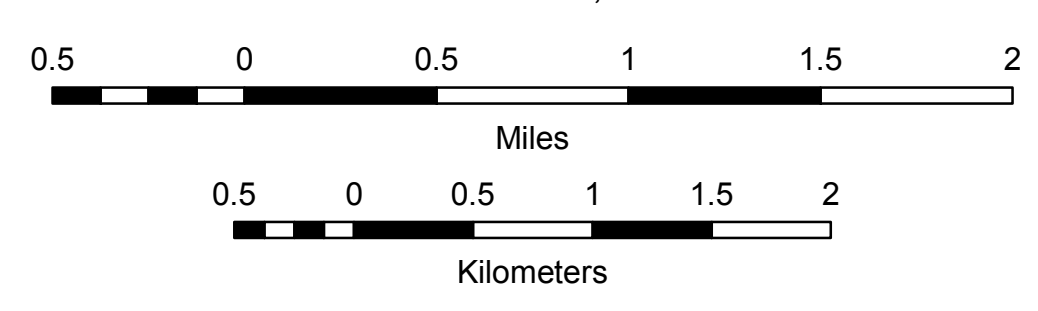
FRANKLIN COUNTY

Transportation District #8

Prepared by the
Vermont Agency of Transportation
Division of Policy, Planning and Intermodal Development
in cooperation with
U.S. Department of Transportation
Federal Highway Administration

Mileage as of February 10, 2016
Map prepared July 20, 2016

SCALE 1:31,680



TOWN HWY No.	LENGTH IN MILES CLASS 3	CLASS 4	TOWN ROAD NAME
7	0.16		GOLF COURSE RD
18	0.26		NOYES ST
18	0.32		HARDWOOD HILL RD
43	0.20		ELEMENTARY SCHOOL RD
44	0.48		EASTERN AV
48	0.26		SEWER PLANT RD
50	0.05		HILLSIDE TERR
51	0.08		WEBSTER ST
52	0.33		GREEN AV
53	0.19		HAMILTON PL
54	0.25		DEWEY ST
55	0.25		NORTH AV
56	0.19		ELM AV
57	0.22		ELM ST
57	0.02		ELM ST EXT
58	0.10		RICHARD ST
59	0.13		CHURCH ST
60	0.05		TOWN ST
61	0.09		MULLEN AV
62	0.06		SOUTH ST
63	0.09		UNION ST
64	0.05		CORLISS HTS
65	0.14		POWELL ST
66	0.05		ACADEMY LN
67	0.11		SCHOOL ST
68	0.36		INTERVALE AV
69	0.09		PLAYGROUND RD
70	0.06		WILLOW ST
71	0.11		FARRAR ST
72	0.07		SWEAT ST
73	0.08		HARLEM ST
74	0.14		MAPLE ST
75	0.29		HIGHLAND AV
76	0.26		CENTER ST
77	0.17		LIBERTY ST
78	0.19		THOMAS ST
78	0.03		THOMAS ST EXT
79	0.17		HOME ST
80	0.03		HOME ST
81	0.04		LIBERTY ST EXT
82	0.18		KINGS CT
83	0.13		HAMILTON PL EXT
83		(0.03)	HAMILTON PL EXT
85	0.06		ALL SAINTS CEMETERY RD
86	0.08		DIGGERS LN
86	0.08		DIGGERS LN
TOTAL	6.67	0.03	

MILEAGE SUMMARY

CLASS 1		
TH-1	0.982	
TH-2	1.015	
TOTAL CLASS 1	1.997	
CLASS 2		
TH-1	0.410	
TOTAL CLASS 2	0.410	
CLASS 3		
TOTAL CLASS 3	6.67	
TOTAL TOWN	9.077	
STATE HIGHWAY		
VT-105	0.589	
TOTAL STATE HIGHWAY	0.589	
TOTAL STATE	0.589	
TOTAL, TRAVELED HIGHWAYS, FEB. 10, 2015:	9.666	

(Excludes Class 4, Legal Trail, and Unidentified Corridor Mileage)

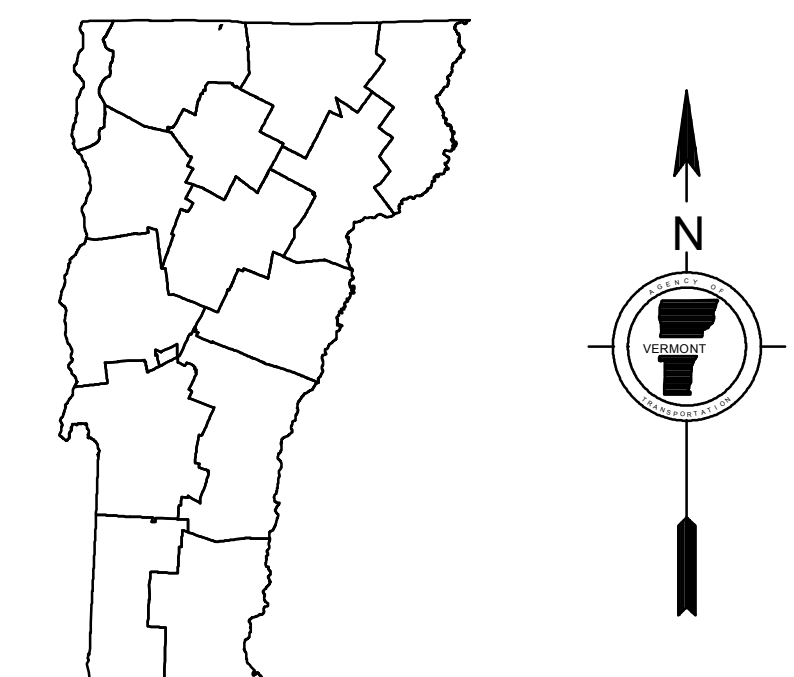


- HIGHWAYS**
- INTERSTATE OR DIVIDED HIGHWAY
 - INTERSTATE
 - U.S. ROUTE
 - STATE ROUTE
 - CLASS 1
 - CLASS 2
 - CLASS 3
 - CLASS 4
 - LEGAL TRAIL
 - UNIMPROVED OR PRIMITIVE
 - IMPASSABLE OR UNTRAVELED
 - LEGAL TRAIL
 - DISCONTINUED
 - HIGHWAY CLASS CHANGE
 - RAILROAD
 - INACTIVE RAILROAD
 - NATIONAL FOREST ROAD
 - STATE FOREST HIGHWAY
 - PARK AND RIDE
- POLITICAL SUBDIVISIONS**
- STATE BOUNDARY
 - COUNTY BOUNDARY
 - TOWN BOUNDARY
 - VILLAGE BOUNDARY
 - URBAN COMPACT BOUNDARY
- BRIDGE OR CULVERT**
- BRIDGE OR CULVERT > 20'
 - BRIDGE OR CULVERT 6' - 20'
 - VOBICIT BRIDGE
 - VOBICIT CULVERT > 6'
 - STATE BRIDGE OR CULVERT IDENTIFIER
 - TOWN BRIDGE OR CULVERT IDENTIFIER
- FEDERAL CLASSIFICATION IDENTIFIER**
- FAU URBAN ARTERIAL OR COLLECTOR
 - MA MINOR ARTERIAL
 - MJC MAJOR COLLECTOR
 - MNC MINOR COLLECTOR
 - PA PRINCIPAL ARTERIAL
- PUBLIC LAND - GREEN MOUNTAIN NATIONAL FOREST**
- PUBLIC LAND - STATE/MUNICIPAL**

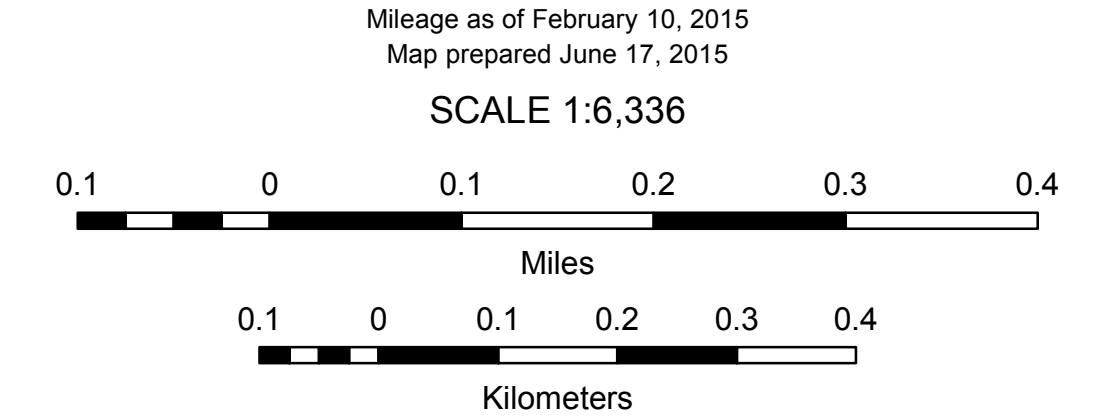
DISCLAIMER:
The untraveled highways (laid-out town highways), discontinued highways, and legal trails hereon are those of which the Agency of Transportation has record; others may exist.

Highway and bridge data by the Agency of Transportation. Town short structures are drawn from the Vermont Online Bridge & Culvert Inventory Tool (VOBCIT) database. All other data from the Vermont Center for Geographic Information. Only named streams are shown.

Vermont State Plane Coordinate System
North American Datum of 1983
SPCS_Zone_Identifier: 4400
Geodetic Reference System 80
2,000-meter grid, Easting - Northing



VERMONT
GENERAL HIGHWAY MAP
Urban Compact of Richford
FRANKLIN COUNTY
Transportation District #8
Prepared by the
Vermont Agency of Transportation
Division of Policy, Planning and Intermodal Development
in cooperation with
U.S. Department of Transportation
Federal Highway Administration



TOWN HWY. No.	LENGTH IN MILES CLASS 3	LENGTH IN MILES CLASS 4	TOWN ROAD NAME	TOWN HWY. No.	LENGTH IN MILES CLASS 3	LENGTH IN MILES CLASS 4	TOWN ROAD NAME
38	0.05		FREEBORN ST	140	0.30		HUNTINGTON ST
42	0.05		ORCHARD ST	141	0.08		ISHAM AVE
43	0.05		PARSONS AVE	142	0.11		KINGMAN ST
61	0.03		QUARRY CT	143	0.25		LAKEVIEW TER
65	0.06		INDUSTRIAL PARK RD	144	0.20		LASALLE ST
101	0.07		ACADEMY DR	145	0.30		LEMAH DR
102	0.43		ALDIS ST	146	0.71		LINCOLN AVE
103	0.15		ALLEN ST	147	0.08		LOCKE TER
104	0.47		BANK ST	148	0.09		LOWER GILMAN ST
105	0.33		BARLOW ST	149	0.64		LOWER WELDEN ST
106	0.08		BELLOWS ST	150	0.08		MAIDEN LN
107	0.15		BERKLEY TER	151	0.25		MAPLE ST
108	0.08		BEST CT	152	0.70		MESSSENGER ST
109	0.23		BEVERLY CT	153	0.21		MURRAY DR
110	0.39		BISHOP ST	154	0.37		NASON ST
111	0.10		BORLEY ST	155	0.07		NEW ST
112	0.08		BOWLES LN	156	0.14		OAK ST
113	0.35		BRAINERD ST	157	0.56		PEARL ST
114	0.12		BROWN AVE	158	0.23		FINE ST
115	0.19		BURNELL TER	159	0.18		PROSPECT ST
116	0.09		CALO CT	160	0.10		QUINTIN CT
117	0.13		CALVARY ST	161	0.12		RUBLEE ST
118	0.11		CATHERINE ST	162	0.20		RUGG ST
119	0.30		CEDAR ST	163	0.31		RUSSELL ST
120	0.11		CENTER ST	164	0.17		S ELM ST
121	0.14		CHURCH ST	165	0.07		SAVAGE ST
122	0.13		CREST RD	166	0.09		SAWYER ST
123	0.05		DEAL ST	167	0.40		SMITH ST
124	0.42		DIAMOND ST	168	0.13		SPRUCE ST
125	0.09		DONNELLY CT	169	0.11		STANLEY CT
126	0.29		DRISCOLL DR	170	0.12		STEBBIN ST
127	0.29		EDWARD ST	171	0.12		STEVENS AVE
128	0.18		EWELL CT	172	0.15		STOWELL ST
129	0.24		FARRAR ST	173	0.12		SUNSET MDWS
130	0.31		FERRIS ST	174	0.19		THORPE AVE
131	0.19		FINN AVE	175	0.20		UPPER GILMAN ST
132	0.15		FOREST HILL DR	176	0.24		UPPER NEWTON ST
133	0.28		GUYETTE CIR	177	0.32		WALNUT ST
134	0.06		HODGES CT	178	0.15		WARD TER
135	0.07		HOUGHTON ST	179	0.12		WARNER DR
136	0.02		HOWARD EST	180	0.13		GOVERNOR SMITH DR
137	0.11		HOYT ST	181	0.14		HAMPTON LN
138	0.09		HUDSON ST	182	0.11		MARKET ST
139	0.07		HUNT ST				
			TOTAL	16.74	0.00		

TOWN HWY. No.	LENGTH IN MILES "NOT UP TO STANDARD"
111	(0.02)
TOTAL	0.02

* The sections of the town highways listed above are legally Class 3, but have been deemed "Not Up To Standard" and are functionally Class 4 Town Highways



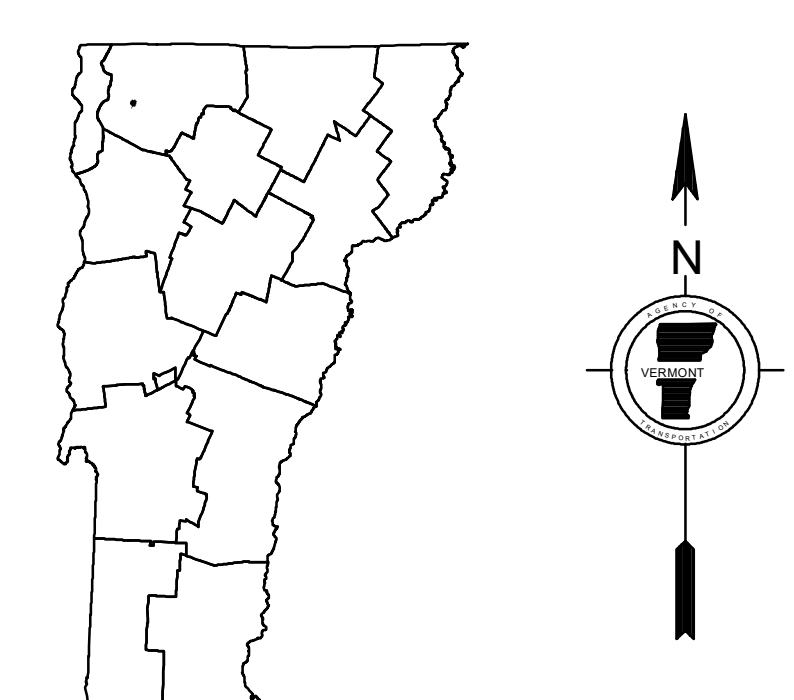
MILEAGE SUMMARY		
CLASS 1		
TH-1	2.249	
TH-2	0.868	
TH-3	0.622	
TH-4	0.519	
TH-5	0.023	
TOTAL CLASS 1	4.281	
CLASS 2		
TH-6	0.800	
TH-7	1.040	
TH-8	0.610	
TH-9	0.660	
TH-10	0.630	
TH-11	0.030	
TOTAL CLASS 2	3.770	
CLASS 3		
TOTAL CLASS 3	16.74	
TOTAL TOWN	24.791	
STATE HIGHWAY		
NSH-SASH	0.059	
TOTAL STATE HIGHWAY	0.059	
TOTAL STATE	0.059	
TOTAL, TRAVELED HIGHWAYS, FEB. 10, 2018:	24.850	
<small>(Excludes Class 4 and Legal Trail Mileage)</small>		

- HIGHWAYS**
 - INTERSTATE
 - U.S. ROUTE
 - STATE ROUTE
 - CLASS 1
 - CLASS 2
 - CLASS 3
 - CLASS 4
 - LEGAL TRAIL
 - PARK AND RIDE
 - INTERSTATE OR DIVIDED HIGHWAY
 - STATE - HARD SURFACE OR PAVED
 - TOWN - HARD SURFACE OR PAVED
 - GRAVEL
 - SOIL OR GRADED AND DRAINED EARTH
 - UNIMPROVED OR PRIMITIVE
 - IMPASSABLE OR UNTRAVELED
 - LEGAL TRAIL
 - DISCONTINUED
 - HIGHWAY CLASS CHANGE
 - RAILROAD
 - INACTIVE RAILROAD
 - PUBLIC LAND - NATIONAL FOREST
 - PUBLIC LAND - STATE/MUNICIPAL
 - NFR NATIONAL FOREST ROAD
 - SFH STATE FOREST HIGHWAY
- POLITICAL SUBDIVISIONS**
 - STATE BOUNDARY
 - COUNTY BOUNDARY
 - TOWN BOUNDARY
 - VILLAGE BOUNDARY
 - URBAN COMPACT BOUNDARY
 - WATER BODY
 - STREAM OR BROOK
 - BRIDGE OR CULVERT**
 - BRIDGE OR CULVERT > 20'
 - BRIDGE OR CULVERT 6' - 20'
 - BIKE PATH STRUCTURE
 - VT CULVERTS BRIDGE
 - VT CULVERTS CULVERT > 6'
 - FEDERAL CLASSIFICATION IDENTIFIER**
 - MA MINOR ARTERIAL
 - MJC MAJOR COLLECTOR
 - MNC MINOR COLLECTOR
 - PA PRINCIPAL ARTERIAL
 - B34 / C34 STATE BRIDGE OR CULVERT IDENTIFIER**
 - B34 / C34 TOWN BRIDGE OR CULVERT IDENTIFIER**

DISCLAIMER:
The untraveled highways (laid-out town highways), discontinued highways, and legal trails hereon are those of which the Agency of Transportation has record; others may exist.

Highway and bridge data by the Agency of Transportation. Town short structures drawn from the VT CULVERTS (formerly VOBCT) online database. All other data from the Vermont Center for Geographic Information. Only named streams shown.

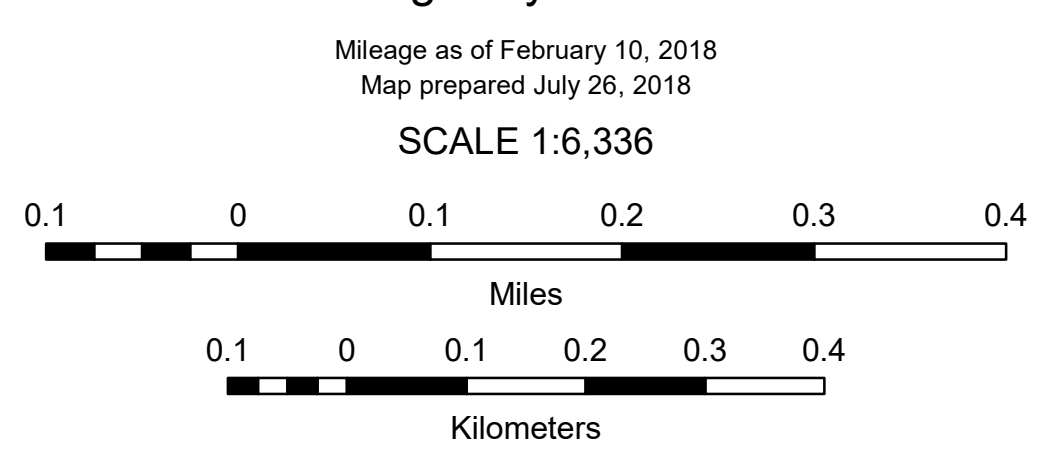
Vermont State Plane Coordinate System
North American Datum of 1983
SPCS_Zone_Identifier: 4400
Geodetic Reference System 80
2,000-meter grid, Easting - Northing

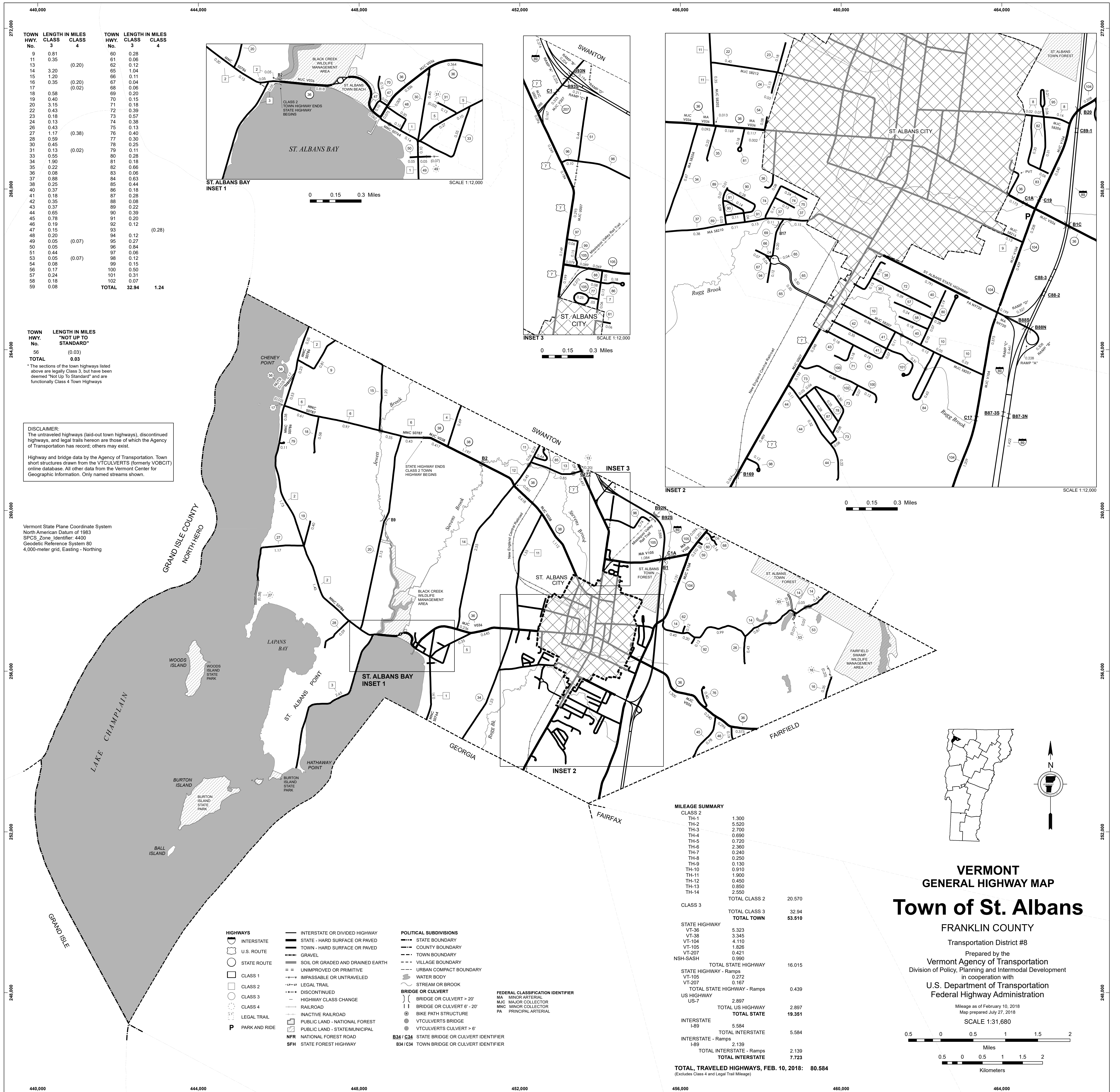


VERMONT GENERAL HIGHWAY MAP City of St. Albans

FRANKLIN COUNTY
Transportation District #8

Prepared by the
Vermont Agency of Transportation
Division of Policy, Planning and Intermodal Development
in cooperation with
U.S. Department of Transportation
Federal Highway Administration





TOWN HWY. No.	LENGTH IN MILES CLASS 3	CLASS 4	TOWN HWY. No.	LENGTH IN MILES CLASS 3	CLASS 4
9	0.81		60	0.28	
11	0.35		61	0.06	
13		(0.20)	62	0.12	
14	3.20		65	1.04	
15	1.20		66	0.11	
16	0.35	(0.20)	67	0.04	
17		(0.02)	68	0.06	
18	0.58		69	0.20	
19	0.40		70	0.15	
20	3.15		71	0.18	
22	0.43		72	0.39	
23	0.18		73	0.57	
24	0.13		74	0.38	
26	0.43		75	0.13	
27	1.17	(0.38)	76	0.40	
28	0.59		77	0.30	
30	0.45		78	0.25	
31	0.13	(0.02)	79	0.11	
33	0.55		80	0.28	
34	1.90		81	0.18	
35	0.22		82	0.66	
36	0.08		83	0.06	
37	0.88		84	0.63	
38	0.25		85	0.44	
40	0.37		86	0.18	
41	0.18		87	0.28	
42	0.35		88	0.08	
43	0.37		89	0.22	
44	0.65		90	0.39	
45	0.78		91	0.20	
46	0.19		92	0.12	
47	0.15		93		(0.28)
48	0.20		94	0.12	
49	0.05	(0.07)	95	0.27	
50	0.05		96	0.84	
51	0.44		97	0.06	
53	0.05	(0.07)	98	0.12	
54	0.08		99	0.15	
56	0.17		100	0.50	
57	0.24		101	0.31	
58	0.18		102	0.07	
59	0.08				
TOTAL			TOTAL	32.94	1.24

TOWN HWY. No.	LENGTH IN MILES "NOT UP TO STANDARD"
56	(0.03)
TOTAL	0.03

*The sections of the town highways listed above are legally Class 3, but have been deemed "Not Up To Standard" and are functionally Class 4 Town Highways

DISCLAIMER:
The untraveled highways (laid-out town highways), discontinued highways, and legal trails hereon are those of which the Agency of Transportation has record; others may exist.

Highway and bridge data by the Agency of Transportation. Town short structures drawn from the VT/CULVERTS (formerly VOBCTI) online database. All other data from the Vermont Center for Geographic Information. Only named streams shown.

Vermont State Plane Coordinate System
North American Datum of 1983
SPCS_Zone_Identifier: 4400
Geodetic Reference System 80
4,000-meter grid, Easting - Northing

MILEAGE SUMMARY

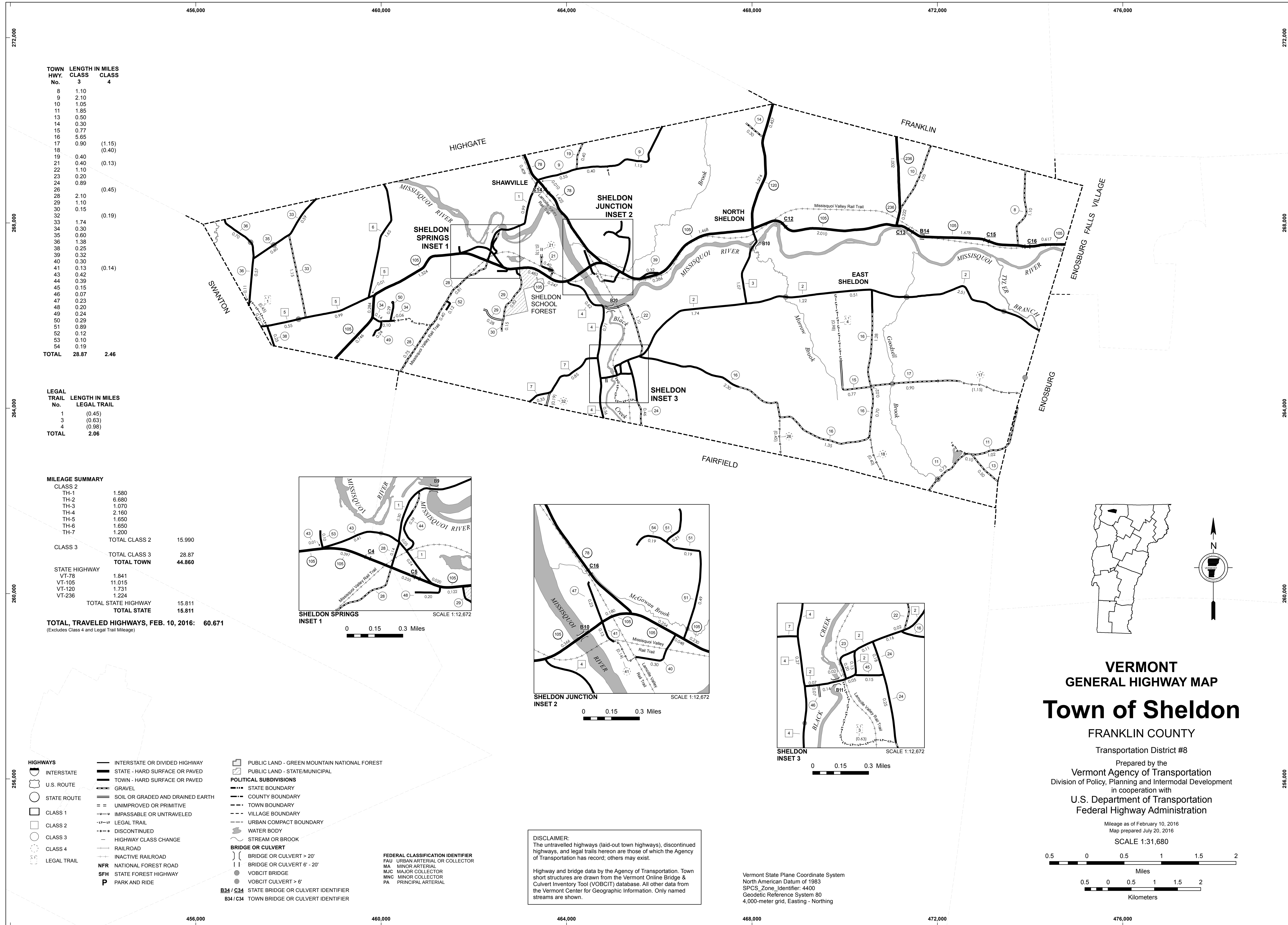
CLASS 2		
TH-1	1.300	
TH-2	5.520	
TH-3	2.700	
TH-4	0.690	
TH-5	0.720	
TH-6	2.360	
TH-7	0.240	
TH-8	0.250	
TH-9	0.130	
TH-10	0.910	
TH-11	1.900	
TH-12	0.450	
TH-13	0.850	
TH-14	2.550	
TOTAL CLASS 2	20.570	
CLASS 3		
TOTAL CLASS 3	32.94	
TOTAL TOWN	53.510	
STATE HIGHWAY		
VT-36	5.323	
VT-38	3.345	
VT-104	4.110	
VT-105	1.825	
VT-207	0.421	
NSH-SASH	0.990	
TOTAL STATE HIGHWAY	16.015	
STATE HIGHWAY - Ramps		
VT-105	0.272	
VT-207	0.167	
TOTAL STATE HIGHWAY - Ramps	0.439	
US HIGHWAY		
US-7	2.897	
TOTAL US HIGHWAY	2.897	
TOTAL STATE	19.351	
INTERSTATE		
I-89	5.584	
TOTAL INTERSTATE	5.584	
INTERSTATE - Ramps		
I-89	2.139	
TOTAL INTERSTATE - Ramps	2.139	
TOTAL INTERSTATE	7.723	
TOTAL, TRAVELED HIGHWAYS, FEB. 10, 2018:	80.584	

(Excludes Class 4 and Legal Trail Mileage)

VERMONT GENERAL HIGHWAY MAP
Town of St. Albans
FRANKLIN COUNTY
Transportation District #8

Prepared by the
Vermont Agency of Transportation
Division of Policy, Planning and Intermodal Development
in cooperation with
U.S. Department of Transportation
Federal Highway Administration

Mileage as of February 10, 2018
Map prepared July 27, 2018
SCALE 1:31,680

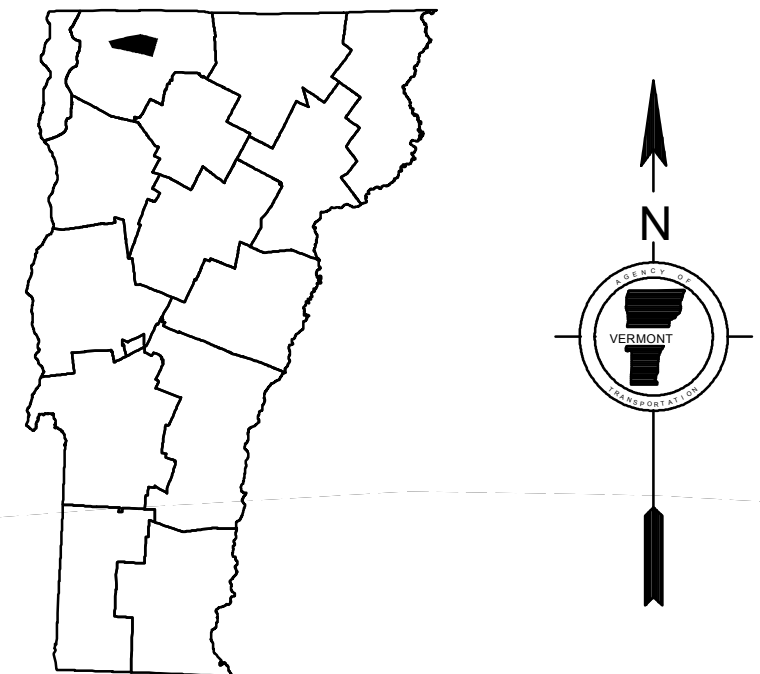
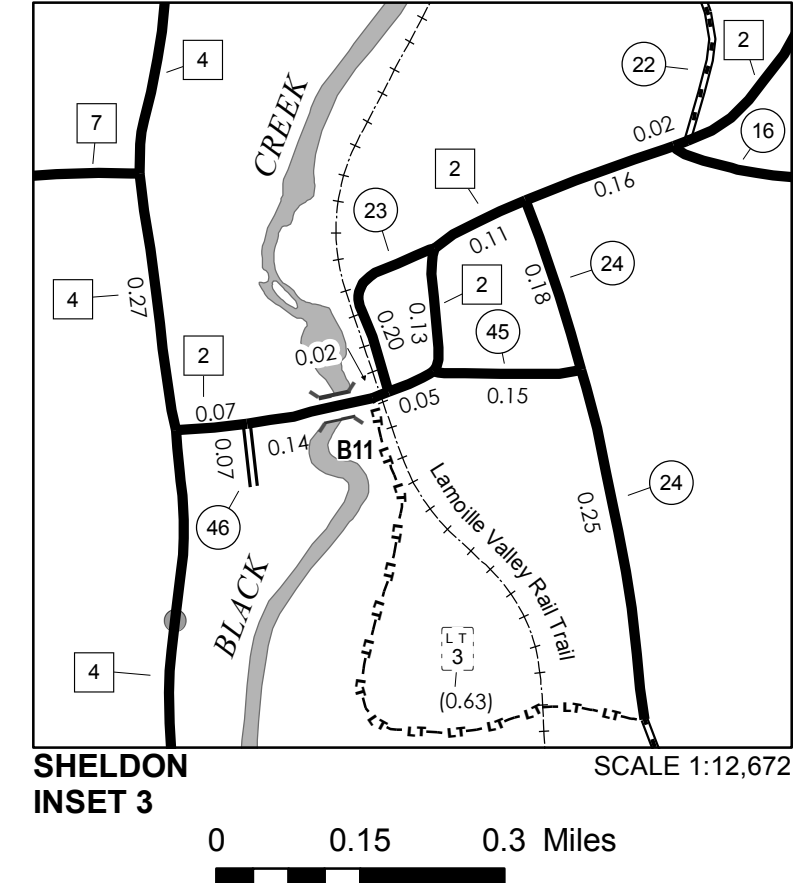
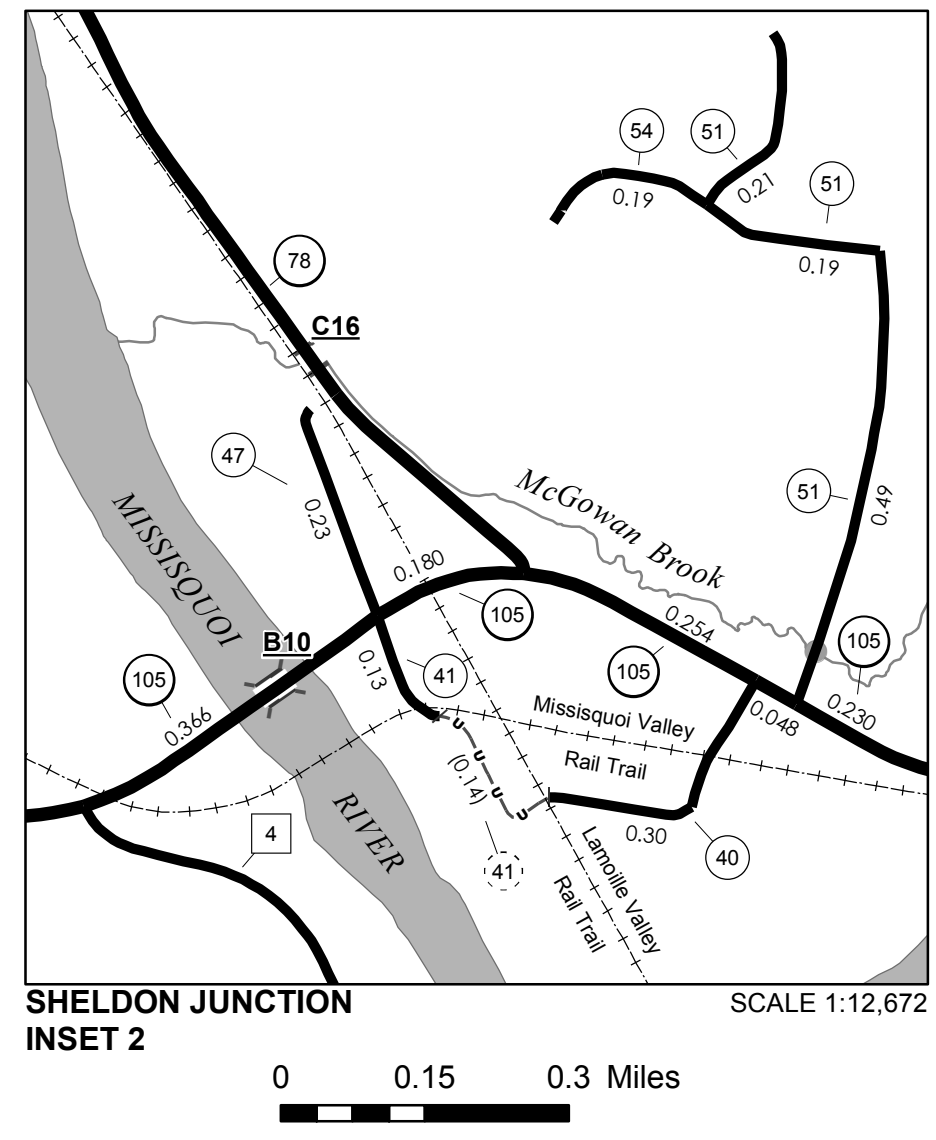
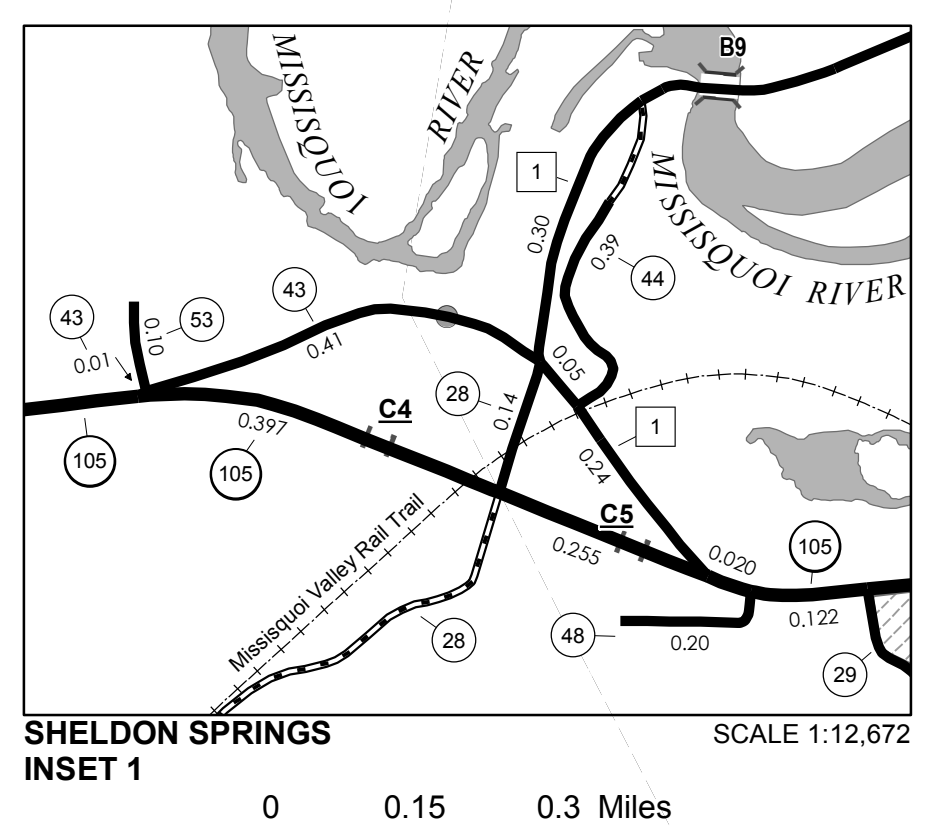


TOWN HWY. No.	LENGTH IN MILES CLASS 3	LENGTH IN MILES CLASS 4
8	1.10	
9	2.10	
10	1.05	
11	1.85	
13	0.50	
14	0.30	
15	0.77	
16	5.65	
17	0.90	(1.15)
18		(0.40)
19	0.40	
21	0.40	(0.13)
22	1.10	
23	0.20	
24	0.89	
26		(0.45)
28	2.10	
29	1.10	
30	0.15	
32		(0.19)
33	1.74	
34	0.30	
35	0.60	
36	1.38	
38	0.25	
39	0.32	
40	0.30	
41	0.13	(0.14)
43	0.42	
44	0.39	
45	0.15	
46	0.07	
47	0.23	
48	0.20	
49	0.24	
50	0.29	
51	0.89	
52	0.12	
53	0.10	
54	0.19	
TOTAL	28.87	2.46

LEGAL TRAIL No.	LENGTH IN MILES LEGAL TRAIL
1	(0.45)
3	(0.63)
4	(0.98)
TOTAL	2.06

MILEAGE SUMMARY		
CLASS 2		
TH-1	1.580	
TH-2	6.680	
TH-3	1.070	
TH-4	2.160	
TH-5	1.650	
TH-6	1.650	
TH-7	1.200	
TOTAL CLASS 2	15.990	
CLASS 3		
TOTAL CLASS 3	28.87	
TOTAL TOWN	44.860	
STATE HIGHWAY		
VT-78	1.841	
VT-105	11.015	
VT-120	1.731	
VT-236	1.224	
TOTAL STATE HIGHWAY	15.811	
TOTAL STATE	15.811	

TOTAL, TRAVELED HIGHWAYS, FEB. 10, 2016: 60.671
 (Excludes Class 4 and Legal Trail Mileage)



VERMONT
GENERAL HIGHWAY MAP
Town of Sheldon
 FRANKLIN COUNTY
 Transportation District #8

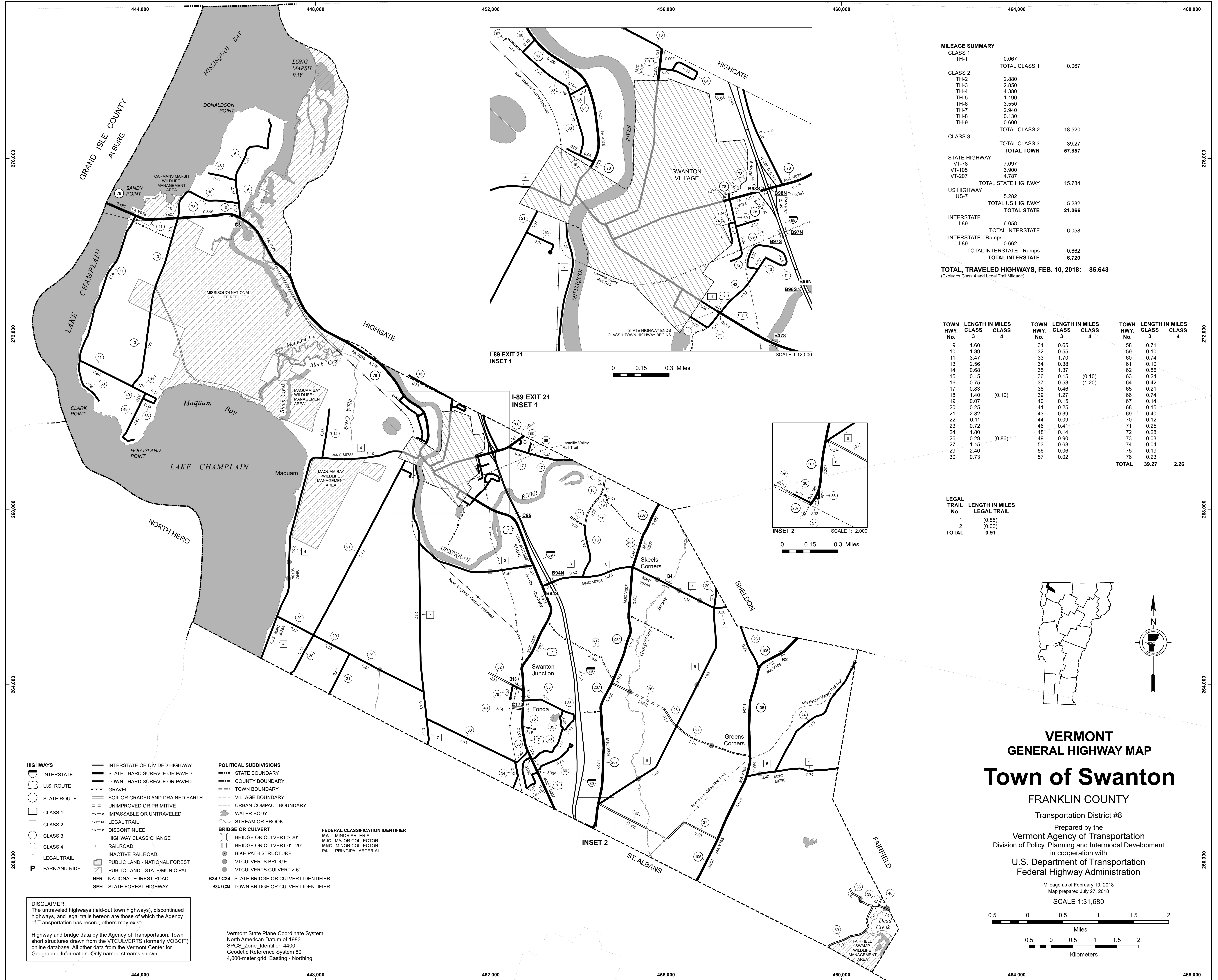
Prepared by the
 Vermont Agency of Transportation
 Division of Policy, Planning and Intermodal Development
 in cooperation with
 U.S. Department of Transportation
 Federal Highway Administration

Mileage as of February 10, 2016
 Map prepared July 20, 2016
 SCALE 1:31,680

DISCLAIMER:
 The untraveled highways (laid-out town highways), discontinued highways, and legal trails hereon are those of which the Agency of Transportation has record; others may exist.

Highway and bridge data by the Agency of Transportation. Town short structures are drawn from the Vermont Online Bridge & Culvert Inventory Tool (VOBCIT) database. All other data from the Vermont Center for Geographic Information. Only named streams are shown.

Vermont State Plane Coordinate System
 North American Datum of 1983
 SPCS_Zone_Identifier: 4400
 Geodetic Reference System 80
 4,000-meter grid, Easting - Northing



MILEAGE SUMMARY

CLASS 1		
TH-1	0.067	
TOTAL CLASS 1	0.067	
CLASS 2		
TH-2	2.880	
TH-3	2.850	
TH-4	4.380	
TH-5	1.190	
TH-6	3.550	
TH-7	2.940	
TH-8	0.130	
TH-9	0.600	
TOTAL CLASS 2	18.520	
CLASS 3		
TOTAL CLASS 3	39.27	
TOTAL TOWN	57.857	
STATE HIGHWAY		
VT-78	7.097	
VT-105	3.900	
VT-207	4.787	
TOTAL STATE HIGHWAY	15.784	
US HIGHWAY		
US-7	5.282	
TOTAL US HIGHWAY	5.282	
TOTAL STATE	21.066	
INTERSTATE		
I-89	6.058	
TOTAL INTERSTATE	6.058	
INTERSTATE - Ramps		
I-89	0.662	
TOTAL INTERSTATE - Ramps	0.662	
TOTAL INTERSTATE	6.720	
TOTAL, TRAVELED HIGHWAYS, FEB. 10, 2018:	85.643	

(Excludes Class 4 and Legal Trail Mileage)

TOWN HWY. No.	LENGTH IN MILES CLASS 3	LENGTH IN MILES CLASS 4	TOWN HWY. No.	LENGTH IN MILES CLASS 3	LENGTH IN MILES CLASS 4	TOWN HWY. No.	LENGTH IN MILES CLASS 3	LENGTH IN MILES CLASS 4
9	1.60		31	0.65		58	0.71	
10	1.39		32	0.55		59	0.10	
11	3.47		33	1.70		60	0.74	
13	2.56		34	0.38		61	0.10	
14	0.68		35	1.37		62	0.86	
15	0.15		36	0.15	(0.10)	63	0.24	
16	0.75		37	0.53	(1.20)	64	0.42	
17	0.83		38	0.46		65	0.21	
18	1.40		39	1.27		66	0.74	
19	0.07	(0.10)	40	0.15		67	0.14	
20	0.25		41	0.25		68	0.15	
21	2.82		43	0.39		69	0.40	
22	0.11		44	0.09		70	0.12	
23	0.72		46	0.41		71	0.25	
24	1.80		48	0.14		72	0.28	
26	0.29	(0.86)	49	0.90		73	0.03	
27	1.15		53	0.68		74	0.04	
29	2.40		56	0.06		75	0.19	
30	0.73		57	0.02		76	0.23	
						TOTAL	39.27	2.26

LEGAL TRAIL

No.	LENGTH IN MILES LEGAL TRAIL
1	(0.85)
2	(0.06)
TOTAL	0.91

- HIGHWAYS**
- INTERSTATE
 - U.S. ROUTE
 - STATE ROUTE
 - CLASS 1
 - CLASS 2
 - CLASS 3
 - CLASS 4
 - LEGAL TRAIL
 - PARK AND RIDE
- INTERSTATE OR DIVIDED HIGHWAY**
- STATE - HARD SURFACE OR PAVED
 - TOWN - HARD SURFACE OR PAVED
 - GRAVEL
 - SOIL OR GRADED AND DRAINED EARTH
 - UNIMPROVED OR PRIMITIVE
 - IMPASSABLE OR UNTRAVELED
 - LEGAL TRAIL
 - DISCONTINUED
 - HIGHWAY CLASS CHANGE
 - RAILROAD
 - INACTIVE RAILROAD
 - PUBLIC LAND - NATIONAL FOREST
 - PUBLIC LAND - STATE/MUNICIPAL
 - NFR NATIONAL FOREST ROAD
 - SFH STATE FOREST HIGHWAY

- POLITICAL SUBDIVISIONS**
- STATE BOUNDARY
 - COUNTY BOUNDARY
 - TOWN BOUNDARY
 - VILLAGE BOUNDARY
 - URBAN COMPACT BOUNDARY
 - WATER BODY
 - STREAM OR BROOK
- BRIDGE OR CULVERT**
- BRIDGE OR CULVERT > 20'
 - BRIDGE OR CULVERT 6' - 20'
 - BIKE PATH STRUCTURE
 - VT CULVERTS BRIDGE
 - VT CULVERTS CULVERT > 6'
 - STATE BRIDGE OR CULVERT IDENTIFIER
 - TOWN BRIDGE OR CULVERT IDENTIFIER
- FEDERAL CLASSIFICATION IDENTIFIER**
- MA MINOR ARTERIAL
 - MJC MAJOR COLLECTOR
 - MNC MINOR COLLECTOR
 - PA PRINCIPAL ARTERIAL

DISCLAIMER:
The untraveled highways (laid-out town highways), discontinued highways, and legal trails herein are those of which the Agency of Transportation has record; others may exist.

Highway and bridge data by the Agency of Transportation. Town short structures drawn from the VTCULVERTS (formerly VOBCTI) online database. All other data from the Vermont Center for Geographic Information. Only named streams shown.

Vermont State Plane Coordinate System
North American Datum of 1983
SPCS_Zone_Identifier: 4400
Geodetic Reference System 80
4,000-meter grid, Easting - Northing

VERMONT GENERAL HIGHWAY MAP

Town of Swanton

FRANKLIN COUNTY

Transportation District #8

Prepared by the
Vermont Agency of Transportation
Division of Policy, Planning and Intermodal Development
in cooperation with
U.S. Department of Transportation
Federal Highway Administration

Mileage as of February 10, 2018
Map prepared July 27, 2018

SCALE 1:31,680

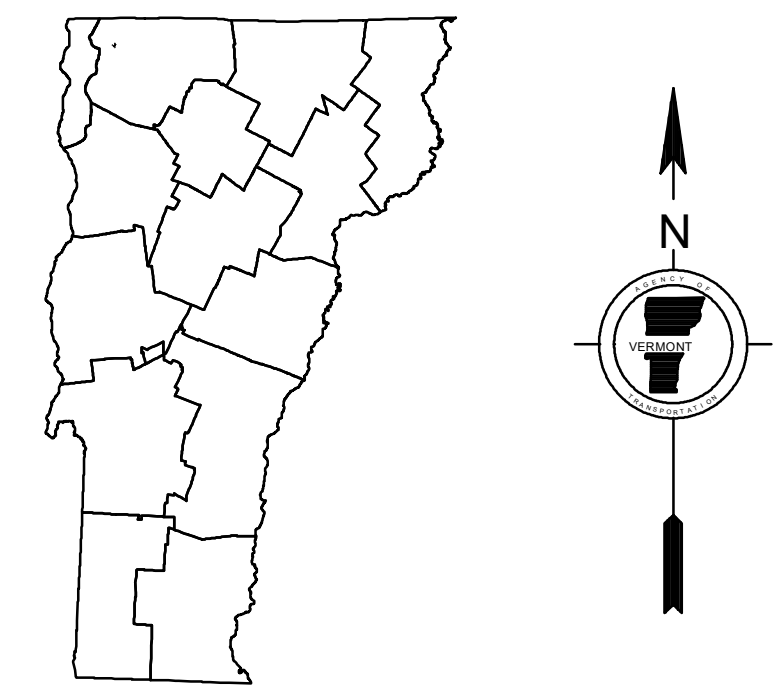
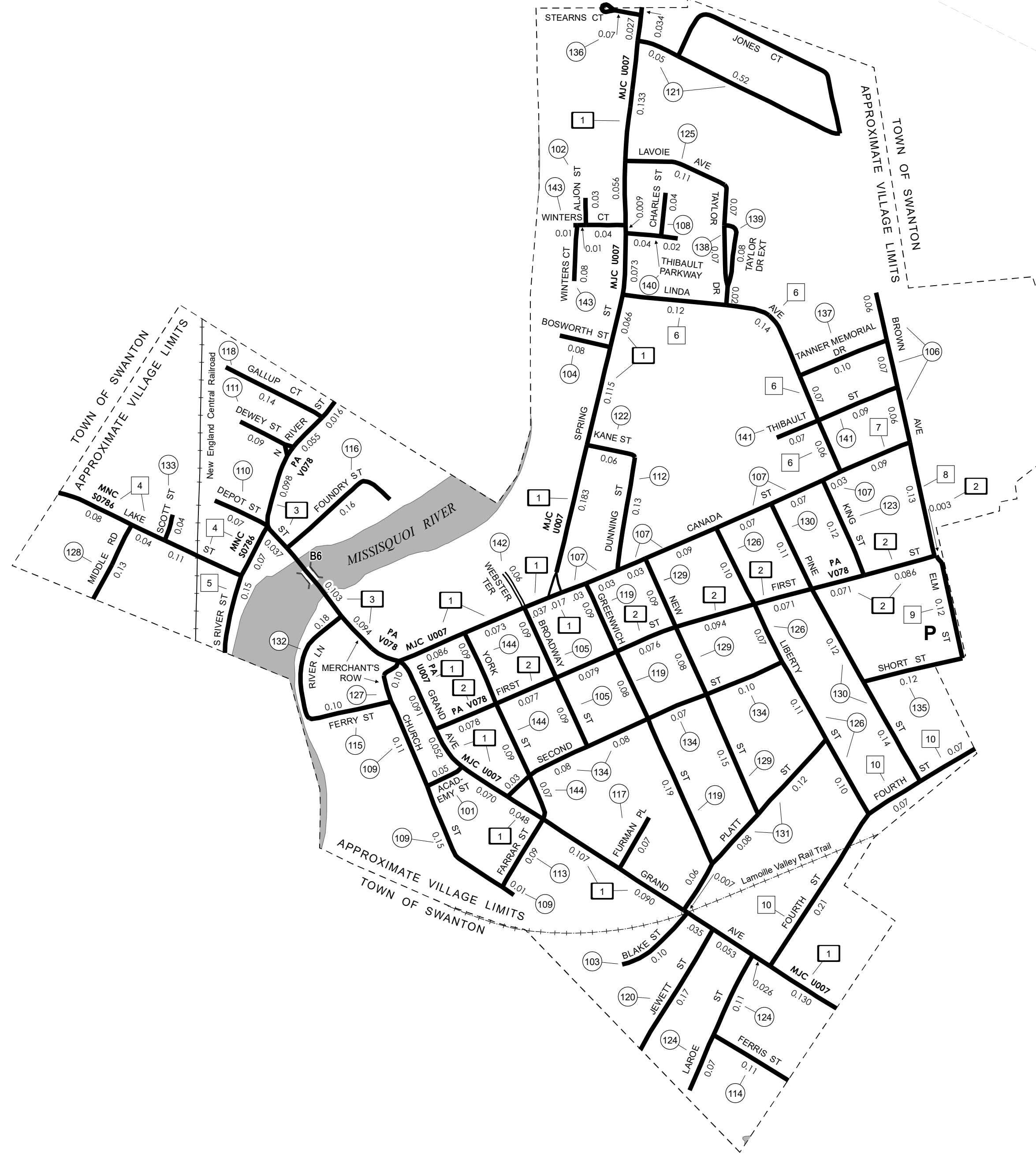
Miles
Kilometers

MILEAGE SUMMARY

CLASS 1			
TH-1	1.618		
TH-2	0.635		
TH-3	0.403		
	TOTAL CLASS 1	2.656	
CLASS 2			
TH-4	0.300		
TH-5	0.150		
TH-6	0.390		
TH-7	0.090		
TH-8	0.130		
TH-9	0.120		
TH-10	0.350		
	TOTAL CLASS 2	1.530	
CLASS 3			
	TOTAL CLASS 3	7.16	
	TOTAL TOWN	11.346	
	TOTAL STATE	0	

TOTAL, TRAVELED HIGHWAYS, FEB. 10, 2018: 11.346
 (Excludes Class 4 and Legal Trail Mileage)

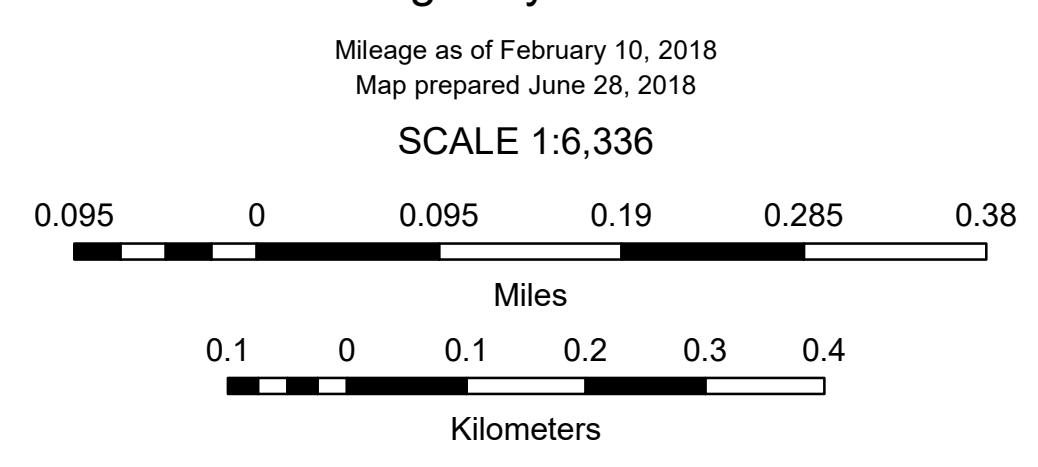
TOWN No.	LENGTH IN MILES HWY. CLASS 3	CLASS 4	
101	0.05		ACADEMY ST
102	0.03		ALJON ST
103	0.10		BLAKE ST
104	0.08		BOSWORTH ST
105	0.18		BROADWAY ST
106	0.19		BROWN AVE
107	0.35		CANADA ST
108	0.04		CHARLES ST
109	0.27		CHURCH ST
110	0.07		DEPOT ST
111	0.09		DEWEY ST
112	0.13		DUNNING ST
113	0.09		FARRAR ST
114	0.11		FERRIS ST
115	0.10		FERRY ST
116	0.16		FOUNDRY ST
117	0.07		FURMAN PL
118	0.14		GALLUP CT
119	0.36		GREENWICH ST
120	0.17		JEWETT ST
121	0.57		JONES CT
122	0.06		KANE ST
123	0.12		KING ST
124	0.18		LAROE ST
125	0.11		LAVOIE AVE
126	0.38		LIBERTY ST
127	0.10		MERCHANTS ROW
128	0.13		MIDDLE RD
129	0.32		NEW ST
130	0.37		PINE ST
131	0.26		PLATT ST
132	0.18		RIVER LN
133	0.04		SCOTT ST
134	0.36		SECOND ST
135	0.12		SHORT ST
136	0.07		STEARNS CT
137	0.10		TANNER MEMORIAL DR
138	0.16		TAYLOR DR
139	0.08		TAYLOR DR EXT
140	0.06		THIBAUT PKWY
141	0.16		THIBAUT ST
142	0.06		WEBSTER TER
143	0.14		WINTERS CT
144	0.25		YORK ST
TOTAL	7.16	0.00	



VERMONT
GENERAL HIGHWAY MAP
Village of Swanton

FRANKLIN COUNTY
 Transportation District #8

Prepared by the
 Vermont Agency of Transportation
 Division of Policy, Planning and Intermodal Development
 in cooperation with
 U.S. Department of Transportation
 Federal Highway Administration



- HIGHWAYS**
- INTERSTATE
 - U.S. ROUTE
 - STATE ROUTE
 - CLASS 1
 - CLASS 2
 - CLASS 3
 - CLASS 4
 - LEGAL TRAIL
 - PARK AND RIDE
- POLITICAL SUBDIVISIONS**
- STATE BOUNDARY
 - COUNTY BOUNDARY
 - TOWN BOUNDARY
 - VILLAGE BOUNDARY
 - URBAN COMPACT BOUNDARY
 - WATER BODY
 - STREAM OR BROOK
- BRIDGE OR CULVERT**
- BRIDGE OR CULVERT > 20'
 - BRIDGE OR CULVERT 6' - 20'
 - BIKE PATH STRUCTURE
 - VT CULVERTS BRIDGE
 - VT CULVERTS CULVERT > 6'
- FEDERAL CLASSIFICATION IDENTIFIER**
- MA MINOR ARTERIAL
 - MJC MAJOR COLLECTOR
 - MNC MINOR COLLECTOR
 - PA PRINCIPAL ARTERIAL
- NFR NATIONAL FOREST ROAD**
SFH STATE FOREST HIGHWAY

DISCLAIMER:
 The untraveled highways (laid-out town highways), discontinued highways, and legal trails hereon are those of which the Agency of Transportation has record; others may exist.

Highway and bridge data by the Agency of Transportation. Town short structures drawn from the VT CULVERTS (formerly VOBCT) online database. All other data from the Vermont Center for Geographic Information. Only named streams shown.

Vermont State Plane Coordinate System
 North American Datum of 1983
 SPCS_Zone_Identifier: 4400
 Geodetic Reference System 80
 2,000-meter grid, Easting - Northing