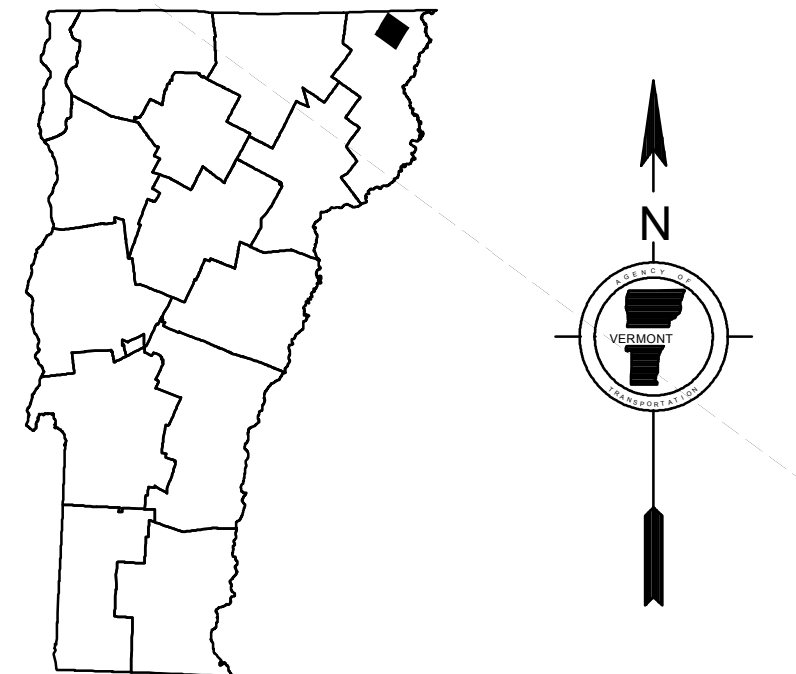


MILEAGE SUMMARY

CLASS 3	TOTAL CLASS 3	6.65
	TOTAL TOWN	6.650
STATE HIGHWAY VT-114	0.872	
	TOTAL STATE HIGHWAY	0.872
	TOTAL STATE	0.872

TOTAL, TRAVELED HIGHWAYS, FEB. 10, 2015: 7.522
(Excludes Class 4, Legal Trail, and Unidentified Corridor Mileage)

TOWN HWY. No.	LENGTH IN MILES CLASS 3	LENGTH IN MILES CLASS 4
1	4.78	
2	0.47	
3	1.40	
TOTAL	6.65	0.00



VERMONT
GENERAL HIGHWAY MAP
Town of Averill

ESSEX COUNTY

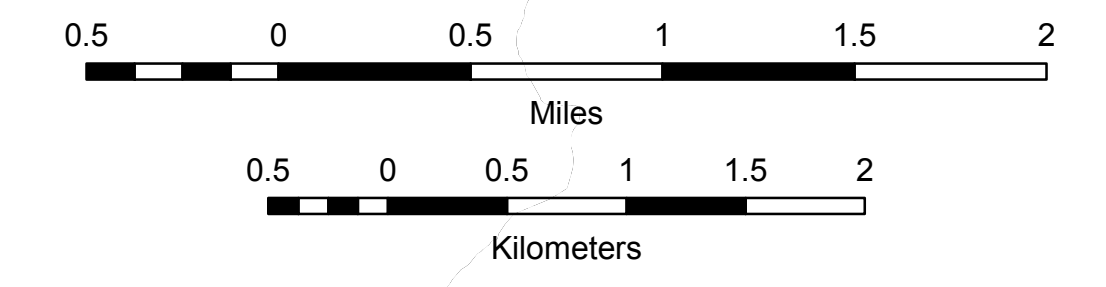
Transportation District #9

Prepared by the
Vermont Agency of Transportation
Division of Policy, Planning and Intermodal Development
in cooperation with

U.S. Department of Transportation
Federal Highway Administration

Mileage as of February 10, 2015
Map prepared June 04, 2015

SCALE 1:31,680

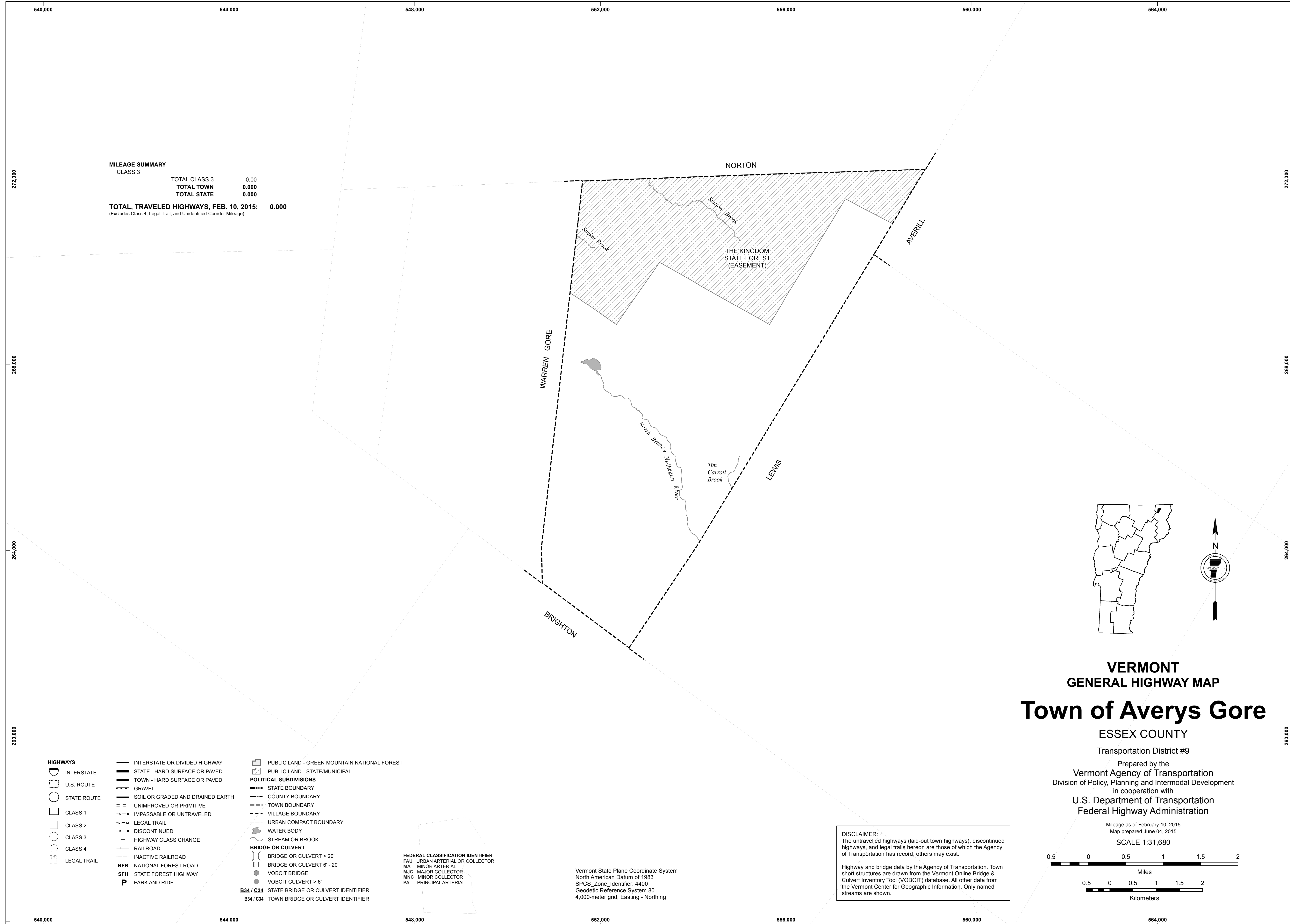


- HIGHWAYS**
- INTERSTATE
 - U.S. ROUTE
 - STATE ROUTE
 - CLASS 1
 - CLASS 2
 - CLASS 3
 - CLASS 4
 - LEGAL TRAIL
- INTERSTATE OR DIVIDED HIGHWAY
STATE - HARD SURFACE OR PAVED
TOWN - HARD SURFACE OR PAVED
GRAVEL
SOIL OR GRADED AND DRAINED EARTH
UNIMPROVED OR PRIMITIVE
IMPASSABLE OR UNTRAVELED
LEGAL TRAIL
DISCONTINUED
HIGHWAY CLASS CHANGE
RAILROAD
INACTIVE RAILROAD
NFR NATIONAL FOREST ROAD
SFH STATE FOREST HIGHWAY
P PARK AND RIDE
- POLITICAL SUBDIVISIONS**
- STATE BOUNDARY
 - COUNTY BOUNDARY
 - TOWN BOUNDARY
 - VILLAGE BOUNDARY
 - URBAN COMPACT BOUNDARY
 - WATER BODY
 - STREAM OR BROOK
- BRIDGE OR CULVERT**
- BRIDGE OR CULVERT > 20'
 - BRIDGE OR CULVERT 6' - 20'
 - VOBCIT BRIDGE
 - VOBCIT CULVERT > 6'
 - STATE BRIDGE OR CULVERT IDENTIFIER
 - TOWN BRIDGE OR CULVERT IDENTIFIER
- FEDERAL CLASSIFICATION IDENTIFIER**
- FAU URBAN ARTERIAL OR COLLECTOR
 - MA MINOR ARTERIAL
 - MJC MAJOR COLLECTOR
 - MNC MINOR COLLECTOR
 - PA PRINCIPAL ARTERIAL
- PUBLIC LAND - GREEN MOUNTAIN NATIONAL FOREST
PUBLIC LAND - STATE/MUNICIPAL

DISCLAIMER:
The untraveled highways (laid-out town highways), discontinued highways, and legal trails hereon are those of which the Agency of Transportation has record; others may exist.

Highway and bridge data by the Agency of Transportation. Town short structures are drawn from the Vermont Online Bridge & Culvert Inventory Tool (VOBCIT) database. All other data from the Vermont Center for Geographic Information. Only named streams are shown.

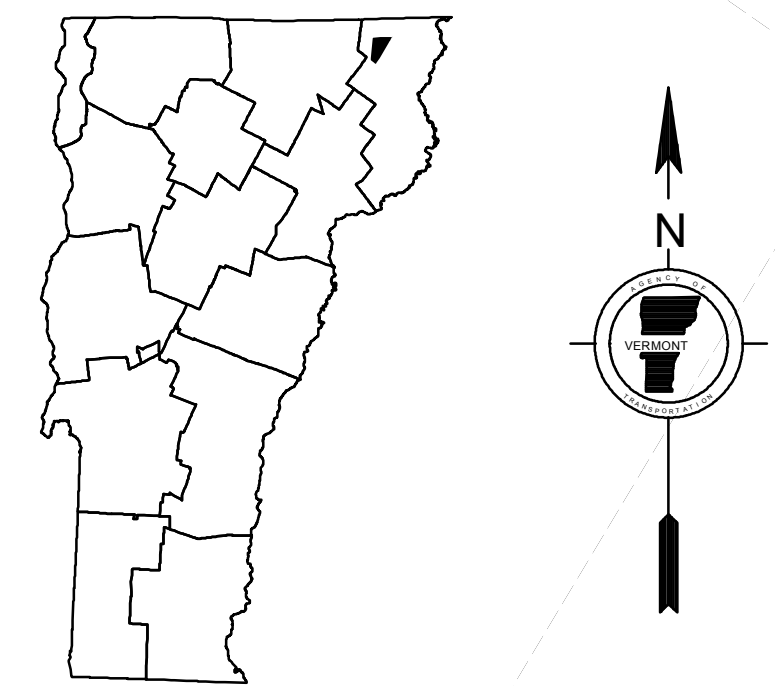
Vermont State Plane Coordinate System
North American Datum of 1983
SPCS_Zone_Identifier: 4400
Geodetic Reference System 80
4,000-meter grid, Easting - Northing



MILEAGE SUMMARY

CLASS 3	TOTAL CLASS 3	0.00
	TOTAL TOWN	0.000
	TOTAL STATE	0.000

TOTAL, TRAVELED HIGHWAYS, FEB. 10, 2015: 0.000
(Excludes Class 4, Legal Trail, and Unidentified Corridor Mileage)



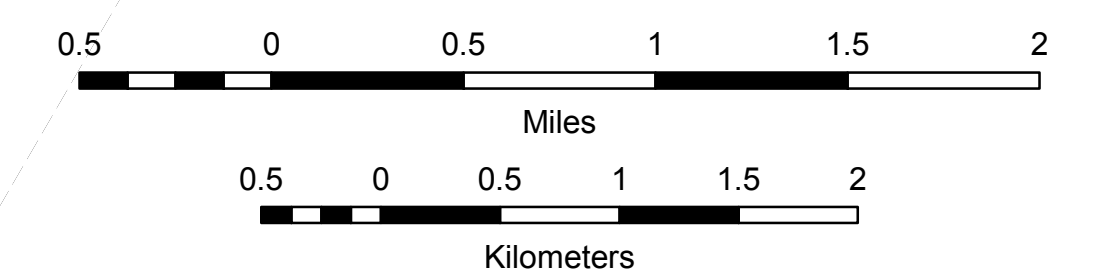
VERMONT
GENERAL HIGHWAY MAP
Town of Averbs Gore

ESSEX COUNTY
 Transportation District #9

Prepared by the
Vermont Agency of Transportation
 Division of Policy, Planning and Intermodal Development
 in cooperation with
U.S. Department of Transportation
 Federal Highway Administration

Mileage as of February 10, 2015
 Map prepared June 04, 2015

SCALE 1:31,680



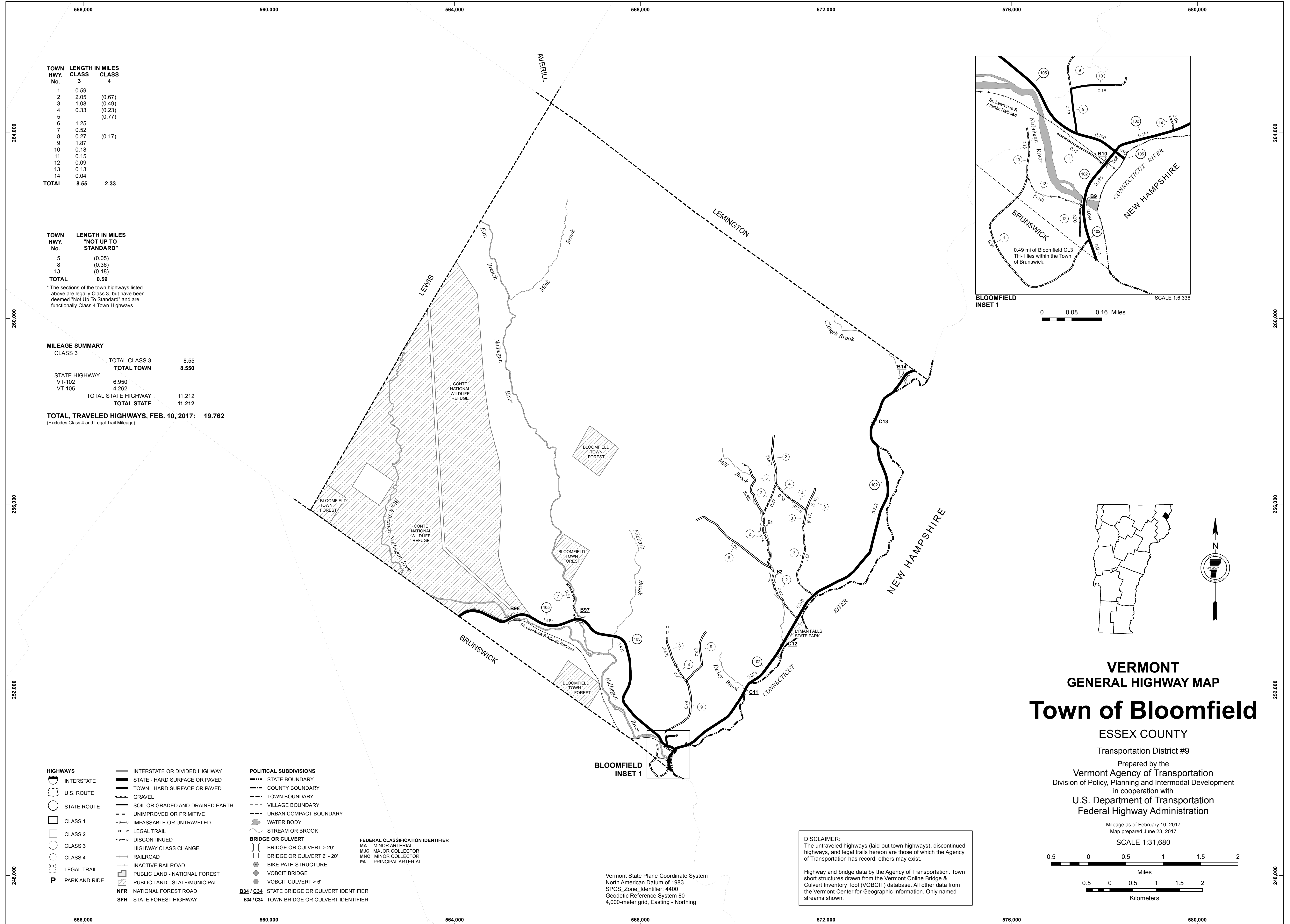
- | | | |
|-----------------|------------------------------------|---|
| HIGHWAYS | — INTERSTATE OR DIVIDED HIGHWAY | ▣ PUBLIC LAND - GREEN MOUNTAIN NATIONAL FOREST |
| — INTERSTATE | — STATE - HARD SURFACE OR PAVED | ▣ PUBLIC LAND - STATE/MUNICIPAL |
| — U.S. ROUTE | — TOWN - HARD SURFACE OR PAVED | POLITICAL SUBDIVISIONS |
| — STATE ROUTE | — GRAVEL | — STATE BOUNDARY |
| — CLASS 1 | — SOIL OR GRADED AND DRAINED EARTH | — COUNTY BOUNDARY |
| — CLASS 2 | — UNIMPROVED OR PRIMITIVE | — TOWN BOUNDARY |
| — CLASS 3 | — IMPASSABLE OR UNTRAVELED | — VILLAGE BOUNDARY |
| — CLASS 4 | — LEGAL TRAIL | — URBAN COMPACT BOUNDARY |
| — LEGAL TRAIL | — DISCONTINUED | — WATER BODY |
| | — HIGHWAY CLASS CHANGE | — STREAM OR BROOK |
| | — RAILROAD | BRIDGE OR CULVERT |
| | — INACTIVE RAILROAD | — BRIDGE OR CULVERT > 20' |
| | NFR NATIONAL FOREST ROAD | — BRIDGE OR CULVERT 6' - 20' |
| | SFH STATE FOREST HIGHWAY | ● VOBKIT BRIDGE |
| | P PARK AND RIDE | ● VOBKIT CULVERT > 6' |
| | | B34 / C34 STATE BRIDGE OR CULVERT IDENTIFIER |
| | | B34 / C34 TOWN BRIDGE OR CULVERT IDENTIFIER |

- FEDERAL CLASSIFICATION IDENTIFIER**
- FAU URBAN ARTERIAL OR COLLECTOR
 - MA MINOR ARTERIAL
 - MJC MAJOR COLLECTOR
 - MNC MINOR COLLECTOR
 - PA PRINCIPAL ARTERIAL

Vermont State Plane Coordinate System
 North American Datum of 1983
 SPCS_Zone_Identifier: 4400
 Geodetic Reference System 80
 4,000-meter grid, Easting - Northing

DISCLAIMER:
 The untraveled highways (laid-out town highways), discontinued highways, and legal trails hereon are those of which the Agency of Transportation has record; others may exist.

Highway and bridge data by the Agency of Transportation. Town short structures are drawn from the Vermont Online Bridge & Culvert Inventory Tool (VOBCIT) database. All other data from the Vermont Center for Geographic Information. Only named streams are shown.



TOWN HWY. No.	LENGTH IN MILES CLASS 3	LENGTH IN MILES CLASS 4
1	0.59	
2	2.05	(0.67)
3	1.08	(0.49)
4	0.33	(0.23)
5		(0.77)
6	1.25	
7	0.52	
8	0.27	(0.17)
9	1.87	
10	0.18	
11	0.15	
12	0.09	
13	0.13	
14	0.04	
TOTAL	8.55	2.33

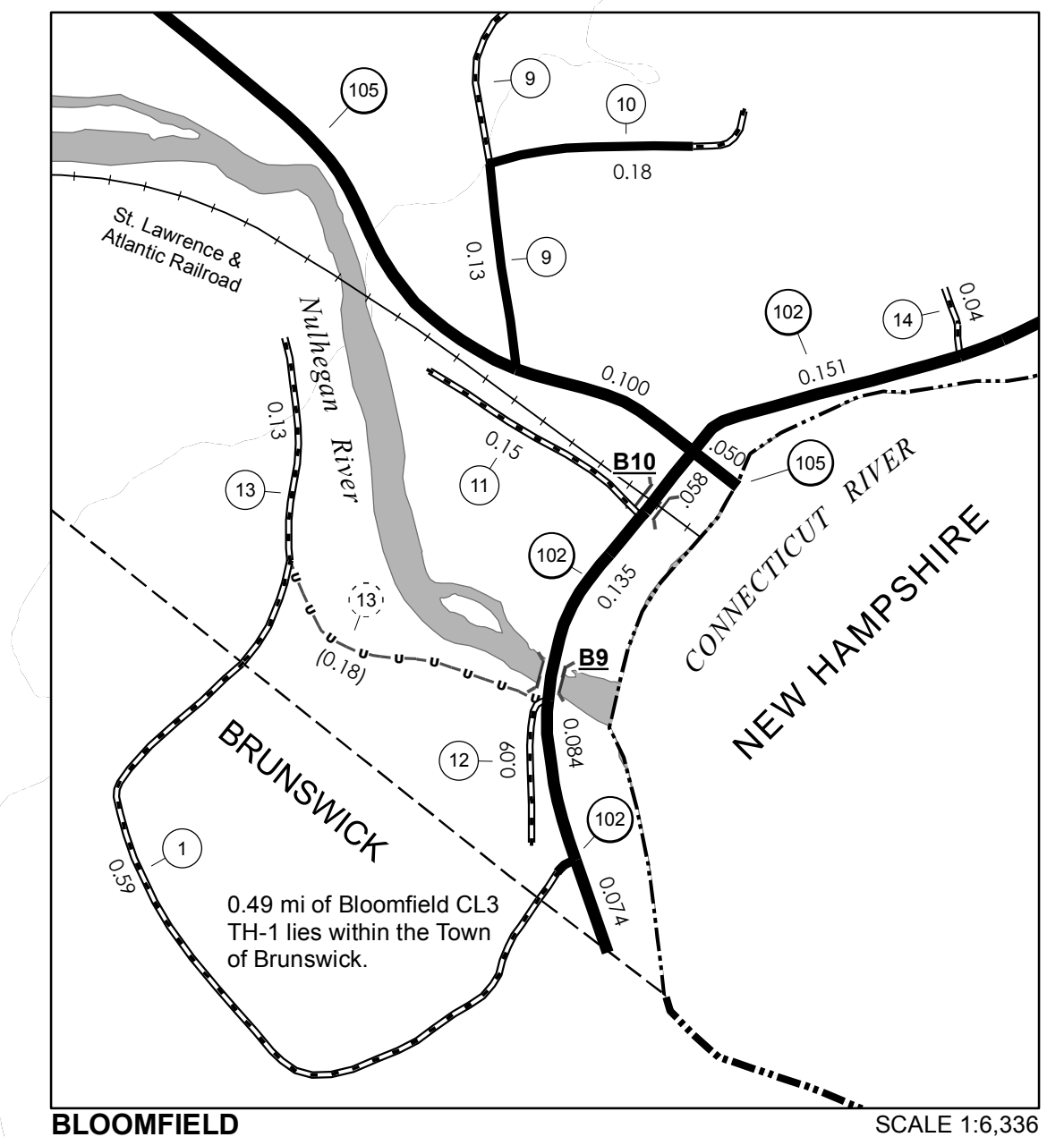
TOWN HWY. No.	LENGTH IN MILES "NOT UP TO STANDARD"
5	(0.05)
8	(0.36)
13	(0.18)
TOTAL	0.59

* The sections of the town highways listed above are legally Class 3, but have been deemed "Not Up to Standard" and are functionally Class 4 Town Highways

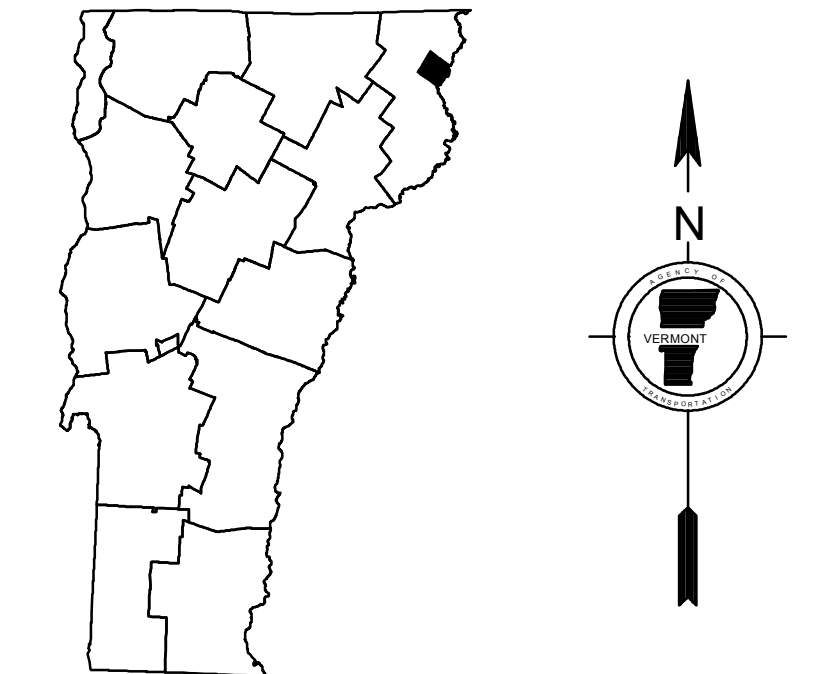
MILEAGE SUMMARY

CLASS 3	TOTAL CLASS 3	8.55
STATE HIGHWAY	TOTAL TOWN	8.550
VT-102	6.950	
VT-105	4.262	
TOTAL STATE HIGHWAY	11.212	
TOTAL STATE	11.212	

TOTAL, TRAVELED HIGHWAYS, FEB. 10, 2017: 19.762
(Excludes Class 4 and Legal Trail Mileage)



BLOOMFIELD INSET 1 SCALE 1:6,336
0 0.08 0.16 Miles



VERMONT
GENERAL HIGHWAY MAP
Town of Bloomfield

ESSEX COUNTY

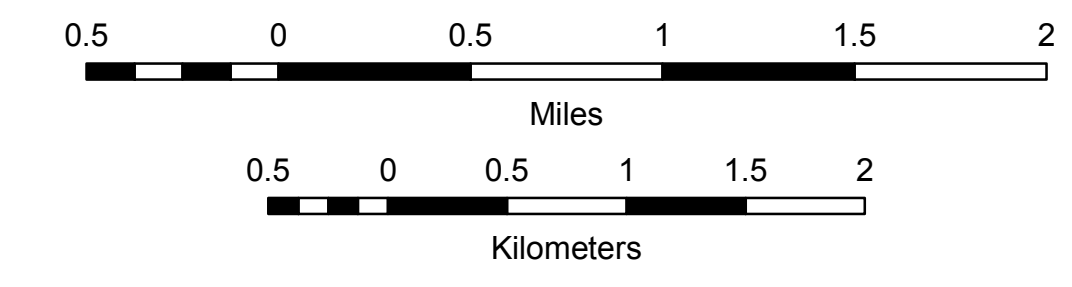
Transportation District #9

Prepared by the
Vermont Agency of Transportation
Division of Policy, Planning and Intermodal Development
in cooperation with

U.S. Department of Transportation
Federal Highway Administration

Mileage as of February 10, 2017
Map prepared June 23, 2017

SCALE 1:31,680



- HIGHWAYS**
- INTERSTATE
 - U.S. ROUTE
 - STATE ROUTE
 - CLASS 1
 - CLASS 2
 - CLASS 3
 - CLASS 4
 - LEGAL TRAIL
 - PARK AND RIDE
 - INTERSTATE OR DIVIDED HIGHWAY
 - STATE - HARD SURFACE OR PAVED
 - TOWN - HARD SURFACE OR PAVED
 - GRAVEL
 - SOIL OR GRADED AND DRAINED EARTH
 - UNIMPROVED OR PRIMITIVE
 - IMPASSABLE OR UNTRAVELED
 - LEGAL TRAIL
 - DISCONTINUED
 - HIGHWAY CLASS CHANGE
 - RAILROAD
 - INACTIVE RAILROAD
 - PUBLIC LAND - NATIONAL FOREST
 - PUBLIC LAND - STATE/MUNICIPAL
 - NFR NATIONAL FOREST ROAD
 - SFH STATE FOREST HIGHWAY

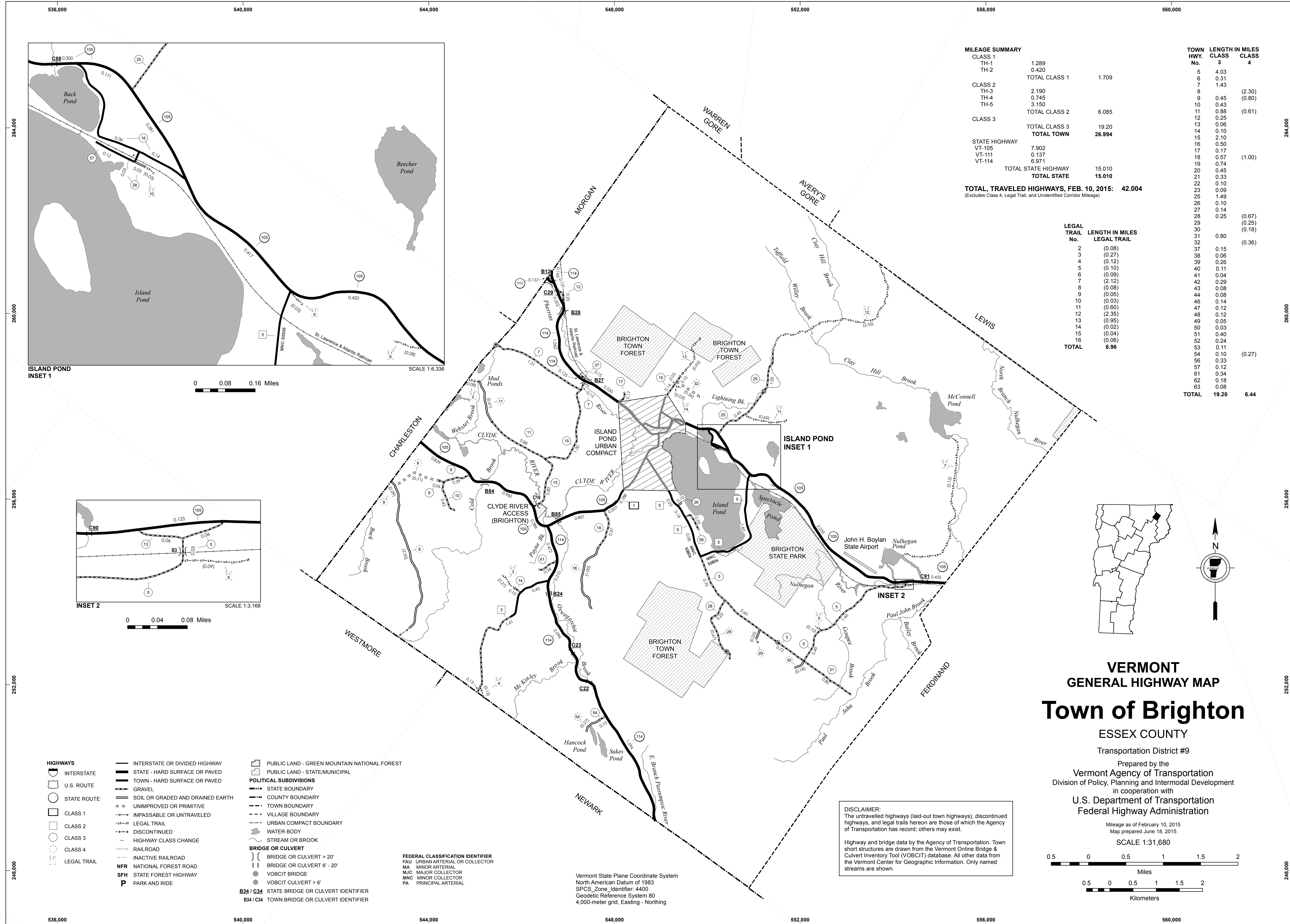
- POLITICAL SUBDIVISIONS**
- STATE BOUNDARY
 - COUNTY BOUNDARY
 - TOWN BOUNDARY
 - VILLAGE BOUNDARY
 - URBAN COMPACT BOUNDARY
 - WATER BODY
 - STREAM OR BROOK
 - BRIDGE OR CULVERT**
 - BRIDGE OR CULVERT > 20'
 - BRIDGE OR CULVERT 6' - 20'
 - BIKE PATH STRUCTURE
 - VOBCIT BRIDGE
 - VOBCIT CULVERT > 6'
 - STATE BRIDGE OR CULVERT IDENTIFIER
 - TOWN BRIDGE OR CULVERT IDENTIFIER

- FEDERAL CLASSIFICATION IDENTIFIER**
- MA MINOR ARTERIAL
 - MJC MAJOR COLLECTOR
 - MNC MINOR COLLECTOR
 - PA PRINCIPAL ARTERIAL

Vermont State Plane Coordinate System
North American Datum of 1983
SPCS_Zone_Identifier: 4400
Geodetic Reference System 80
4,000-meter grid, Easting - Northing

DISCLAIMER:
The untraveled highways (laid-out town highways), discontinued highways, and legal trails herein are those of which the Agency of Transportation has record; others may exist.

Highway and bridge data by the Agency of Transportation. Town short structures drawn from the Vermont Online Bridge & Culvert Inventory Tool (VOBCIT) database. All other data from the Vermont Center for Geographic Information. Only named streams shown.



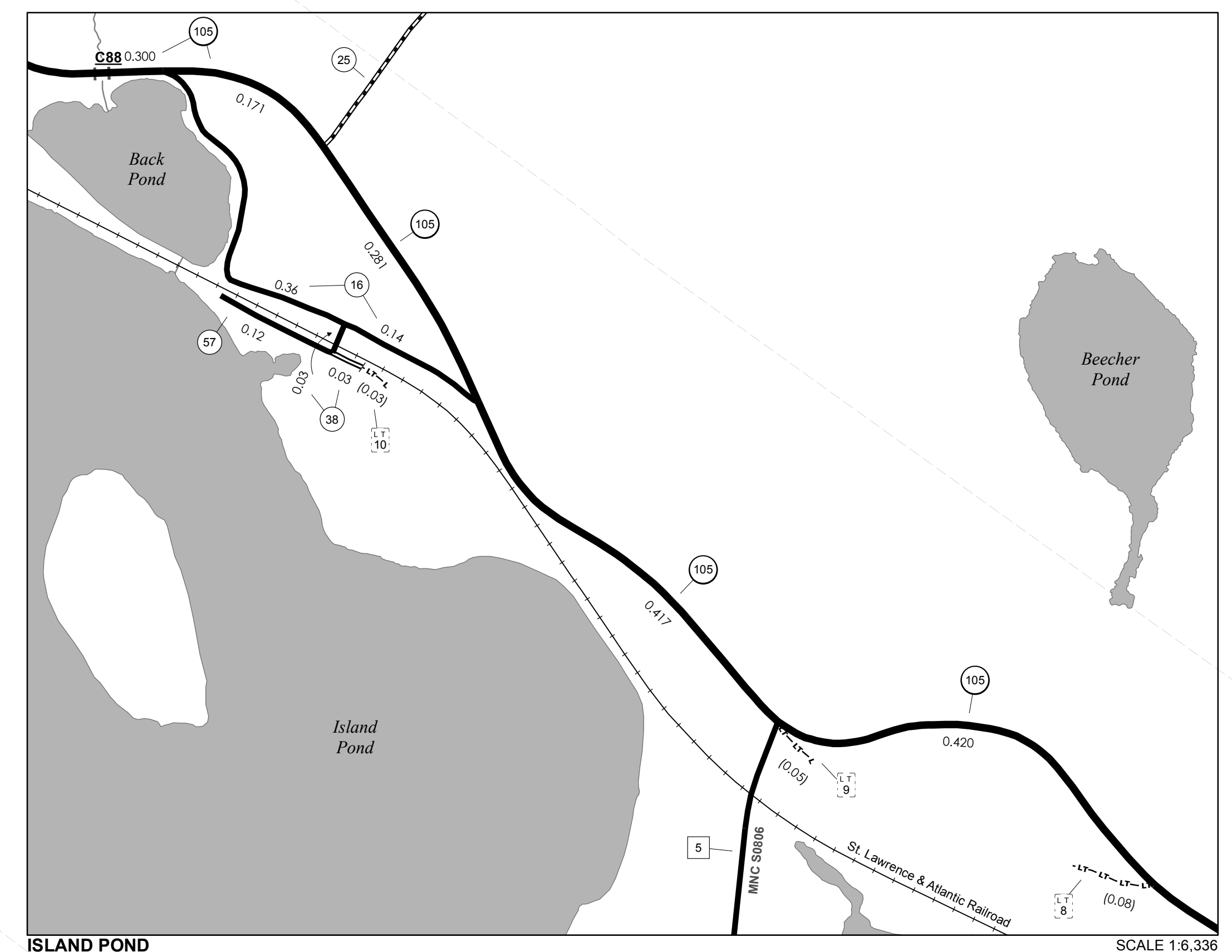
MILEAGE SUMMARY

CLASS	TH-1	TH-2	TOTAL CLASS 1	CLASS 2	TH-3	TH-4	TH-5	TOTAL CLASS 2	CLASS 3	TOTAL CLASS 3	TOTAL TOWN
	1.289	0.420	1.709		2.190	0.745	3.150	6.085		19.20	26.994
STATE HIGHWAY	7.902	0.137	8.039								
VT-105											
VT-111											
VT-114											
TOTAL STATE HIGHWAY			15.010								15.010
TOTAL TOWN											11.984
TOTAL, TRAVELED HIGHWAYS, FEB. 10, 2015:											42.004

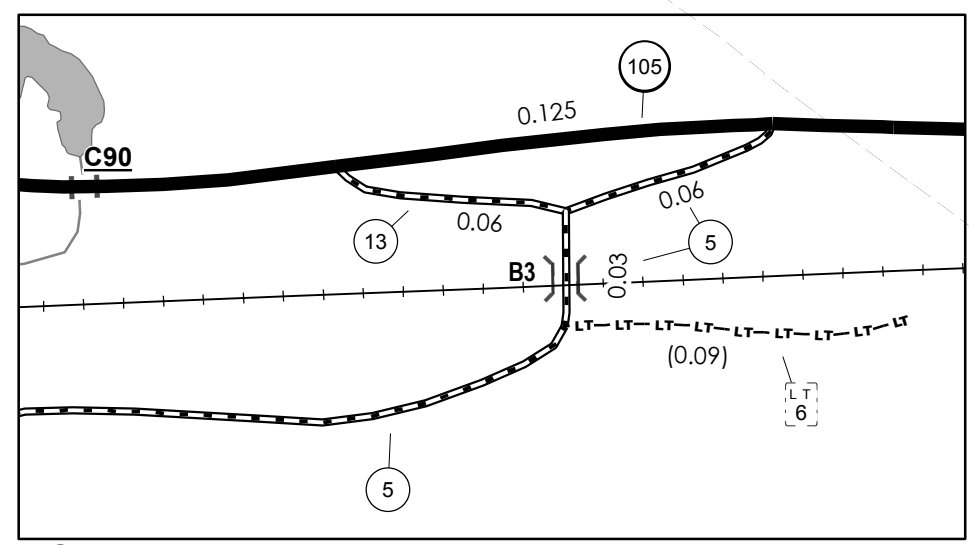
(Excludes Class 4, Legal Trail, and Unidentified Corridor Mileage)

LEGAL TRAIL

LEGAL TRAIL No.	LENGTH IN MILES LEGAL TRAIL
2	(0.08)
3	(0.27)
4	(0.12)
5	(0.10)
6	(0.09)
7	(2.12)
8	(0.08)
9	(0.05)
10	(0.03)
11	(0.60)
12	(2.35)
13	(0.95)
14	(0.02)
15	(0.04)
16	(0.06)
TOTAL	6.96



0 0.08 0.16 Miles



0 0.04 0.08 Miles

- HIGHWAYS**
- INTERSTATE
 - U.S. ROUTE
 - STATE ROUTE
 - CLASS 1
 - CLASS 2
 - CLASS 3
 - CLASS 4
 - LEGAL TRAIL
- POLITICAL SUBDIVISIONS**
- STATE BOUNDARY
 - COUNTY BOUNDARY
 - TOWN BOUNDARY
 - VILLAGE BOUNDARY
 - URBAN COMPACT BOUNDARY
- BRIDGE OR CULVERT**
- BRIDGE OR CULVERT > 20'
 - BRIDGE OR CULVERT 6' - 20'
 - VOBCIT BRIDGE
 - VOBCIT CULVERT > 6'
 - B34 / C34 STATE BRIDGE OR CULVERT IDENTIFIER
 - B34 / C34 TOWN BRIDGE OR CULVERT IDENTIFIER
- FEDERAL CLASSIFICATION IDENTIFIER**
- FAU URBAN ARTERIAL OR COLLECTOR
 - MA MINOR ARTERIAL
 - MJC MAJOR COLLECTOR
 - MNC MINOR COLLECTOR
 - PA PRINCIPAL ARTERIAL
- OTHER FEATURES**
- INTERSTATE OR DIVIDED HIGHWAY
 - STATE - HARD SURFACE OR PAVED
 - TOWN - HARD SURFACE OR PAVED
 - GRAVEL
 - SOIL OR GRADED AND DRAINED EARTH
 - UNIMPROVED OR PRIMITIVE
 - IMPASSABLE OR UNTRAVELED
 - LEGAL TRAIL
 - DISCONTINUED
 - HIGHWAY CLASS CHANGE
 - RAILROAD
 - INACTIVE RAILROAD
 - NFR NATIONAL FOREST ROAD
 - SFH STATE FOREST HIGHWAY
 - PARK AND RIDE
 - PUBLIC LAND - GREEN MOUNTAIN NATIONAL FOREST
 - PUBLIC LAND - STATE/MUNICIPAL
 - WATER BODY
 - STREAM OR BROOK

Vermont State Plane Coordinate System
 North American Datum of 1983
 SPCS_Zone_Identifier: 4400
 Geodetic Reference System 80
 4,000-meter grid, Easting - Northing

DISCLAIMER:
 The untraveled highways (laid-out town highways), discontinued highways, and legal trails hereon are those of which the Agency of Transportation has record; others may exist.
 Highway and bridge data by the Agency of Transportation. Town short structures are drawn from the Vermont Online Bridge & Culvert Inventory Tool (VOBCIT) database. All other data from the Vermont Center for Geographic Information. Only named streams are shown.

VERMONT
GENERAL HIGHWAY MAP
Town of Brighton
 ESSEX COUNTY

Transportation District #9
 Prepared by the
 Vermont Agency of Transportation
 Division of Policy, Planning and Intermodal Development
 in cooperation with
 U.S. Department of Transportation
 Federal Highway Administration

Mileage as of February 10, 2015
 Map prepared June 18, 2015
 SCALE 1:31,680

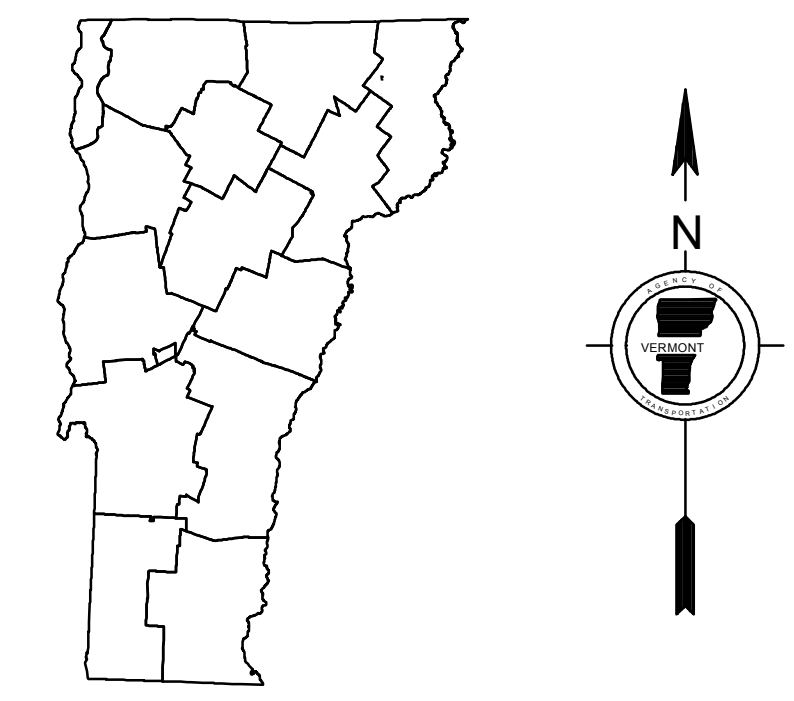
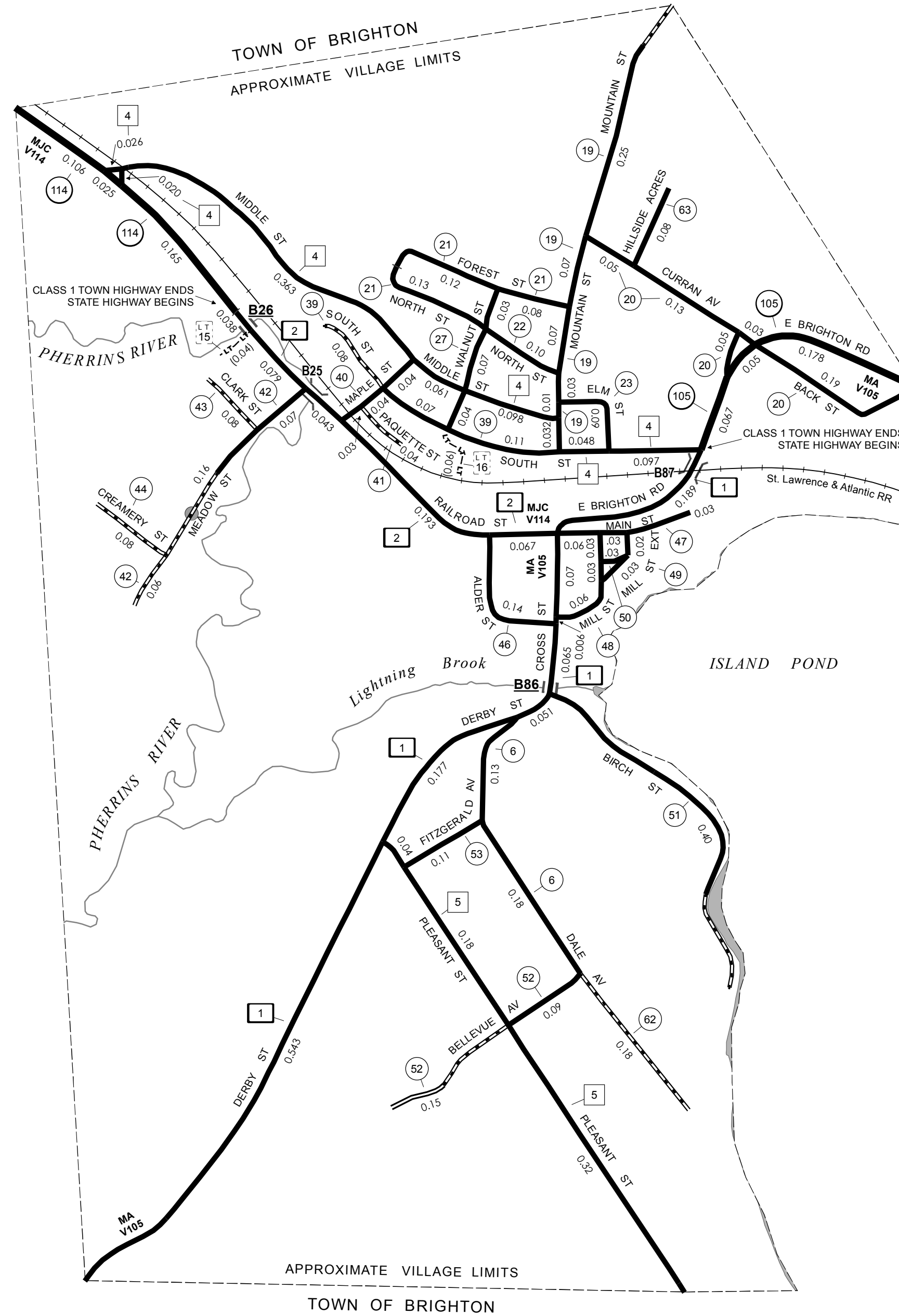
0.5 0 0.5 1 1.5 2 Miles
 0.5 0 0.5 1 1.5 2 Kilometers

TOWN HWY. No.	LENGTH IN MILES CLASS 3	CLASS 4	TOWN ROAD NAME
6	0.13		FITZGERALD AV
6	0.18		DALE AV
19	0.43		MOUNTAIN ST
20	0.21		CURRAN AV
20	0.05		TH 20
20	0.19		BACK ST
21	0.13		NORTH ST
21	0.20		FOREST ST
22	0.10		NORTH ST
23	0.09		ELM ST
27	0.14		WALNUT ST
39	0.26		SOUTH ST
40	0.11		MAPLE ST
41	0.04		PAQUETTE ST
42	0.29		MEADOW ST
43	0.08		CLARK ST
44	0.08		CREAMERY ST
46	0.14		ALDER ST
47	0.12		MAIN ST
48	0.12		MILL ST
49	0.05		MILL ST EXT
50	0.03		TH 50
51	0.40		BIRCH ST
52	0.24		BELLEVUE AV
53	0.11		FITZGERALD AV
62	0.18		DALE AV
63	0.08		HILLSIDE ACRES
TOTAL	4.18	0.00	

MILEAGE SUMMARY		
CLASS 1		
TH-1	1.101	
TH-2	0.420	
TOTAL CLASS 1		1.521
CLASS 2		
TH-4	0.745	
TH-5	0.540	
TOTAL CLASS 2		1.285
CLASS 3		
TOTAL CLASS 3		4.18
TOTAL TOWN		6.986
STATE HIGHWAY		
VT-105	0.295	
VT-114	0.296	
TOTAL STATE HIGHWAY		0.591
TOTAL STATE		0.591

TOTAL TRAVELED HIGHWAYS, FEB. 10, 2015: 7.577
 (Excludes Class 4, Legal Trail, and Unidentified Corridor Mileage)

LEGAL TRAIL No.	LENGTH IN MILES LEGAL TRAIL
15	(0.04)
16	(0.06)
TOTAL	0.10



VERMONT
GENERAL HIGHWAY MAP
Urban Compact of
Island Pond

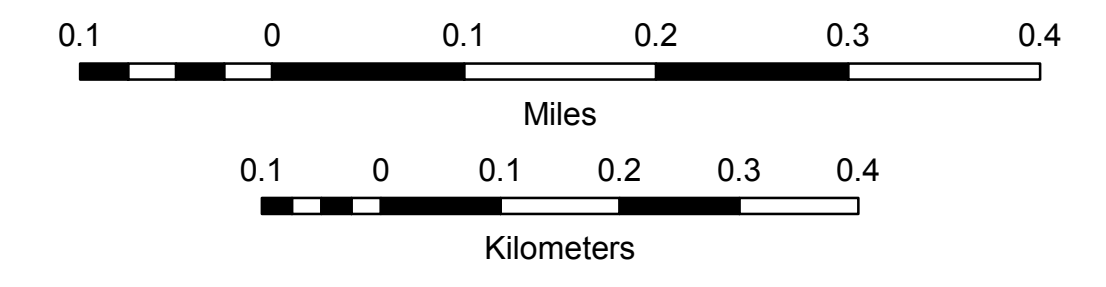
ESSEX COUNTY

Transportation District #9

Prepared by the
 Vermont Agency of Transportation
 Division of Policy, Planning and Intermodal Development
 in cooperation with
 U.S. Department of Transportation
 Federal Highway Administration

Mileage as of February 10, 2015
 Map prepared June 17, 2015

SCALE 1:6,336



- | | | |
|-----------------|------------------------------------|--|
| HIGHWAYS | — INTERSTATE OR DIVIDED HIGHWAY | ■ PUBLIC LAND - GREEN MOUNTAIN NATIONAL FOREST |
| — INTERSTATE | — STATE - HARD SURFACE OR PAVED | ■ PUBLIC LAND - STATE/MUNICIPAL |
| — U.S. ROUTE | — TOWN - HARD SURFACE OR PAVED | POLITICAL SUBDIVISIONS |
| — STATE ROUTE | — GRAVEL | — STATE BOUNDARY |
| — CLASS 1 | — SOIL OR GRADED AND DRAINED EARTH | — COUNTY BOUNDARY |
| — CLASS 2 | — UNIMPROVED OR PRIMITIVE | — TOWN BOUNDARY |
| — CLASS 3 | — IMPASSABLE OR UNTRAVELED | — VILLAGE BOUNDARY |
| — CLASS 4 | — LEGAL TRAIL | — URBAN COMPACT BOUNDARY |
| — LEGAL TRAIL | — DISCONTINUED | — WATER BODY |
| | — HIGHWAY CLASS CHANGE | — STREAM OR BROOK |
| | — RAILROAD | BRIDGE OR CULVERT |
| | — INACTIVE RAILROAD | — BRIDGE OR CULVERT > 20' |
| | — NATIONAL FOREST ROAD | — BRIDGE OR CULVERT 6' - 20' |
| | — STATE FOREST HIGHWAY | ● VOBICIT BRIDGE |
| | — PARK AND RIDE | ● VOBICIT CULVERT > 6' |
| | | — STATE BRIDGE OR CULVERT IDENTIFIER |
| | | — TOWN BRIDGE OR CULVERT IDENTIFIER |

DISCLAIMER:
 The untraveled highways (laid-out town highways), discontinued highways, and legal trails hereon are those of which the Agency of Transportation has record; others may exist.

Highway and bridge data by the Agency of Transportation. Town short structures are drawn from the Vermont Online Bridge & Culvert Inventory Tool (VOBCIT) database. All other data from the Vermont Center for Geographic Information. Only named streams are shown.

Vermont State Plane Coordinate System
 North American Datum of 1983
 SPCS_Zone_Identifier: 4400
 Geodetic Reference System 80
 2,000-meter grid, Easting - Northing

VERMONT
GENERAL HIGHWAY MAP

Town of Brunswick
Town of Maidstone

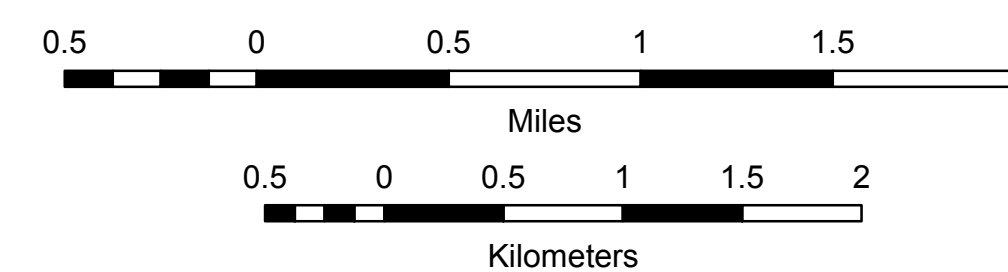
ESSEX COUNTY

Transportation District #9

Prepared by the
Vermont Agency of Transportation
Division of Policy, Planning and Intermodal Development
in cooperation with
U. S. Department of Transportation
Federal Highway Administration

Mileage as of February 10, 2016
Map prepared July 22, 2016

SCALE 1:31,680



BRUNSWICK MILEAGE

MILEAGE SUMMARY		
CLASS 3	TOTAL CLASS 3	0.00
	TOTAL TOWN	0.000
STATE HIGHWAY		
VT-102	7.080	
VT-105	2.177	
	TOTAL STATE HIGHWAY	9.257
	TOTAL STATE	9.257
TOTAL, TRAVELED HIGHWAYS, FEB. 10, 2016:		9.257

(Excludes Class 4 and Legal Trail Mileage)

MAIDSTONE MILEAGE

TOWN HWY. No.	LENGTH IN MILES CLASS 3	CLASS 4
2	2.41	
3		(0.60)
4	4.23	
5	0.11	
6		(0.38)
7	0.67	
8		(3.67)
9	2.49	(0.10)
TOTAL	9.91	4.75

TOWN HWY. No.	LENGTH IN MILES "NOT UP TO STANDARD"
2	(0.30)
TOTAL	0.30

* The sections of the town highways listed above are legally Class 3, but have been deemed "Not Up To Standard" and are functionally Class 4 Town Highways

MILEAGE SUMMARY

CLASS 2 TH-1	5.930		
	TOTAL CLASS 2	5.930	
	TOTAL CLASS 3	9.91	
	TOTAL TOWN	15.840	
STATE HIGHWAY			
VT-102	7.823		
NSH-MSH	0.602		
	TOTAL STATE HIGHWAY	8.425	
	TOTAL STATE	8.425	
TOTAL, TRAVELED HIGHWAYS, FEB. 10, 2016:			24.265

(Excludes Class 4 and Legal Trail Mileage)

DISCLAIMER:
The untraveled highways (laid-out town highways), discontinued highways, and legal trails herein are those of which the Agency of Transportation has record; others may exist.

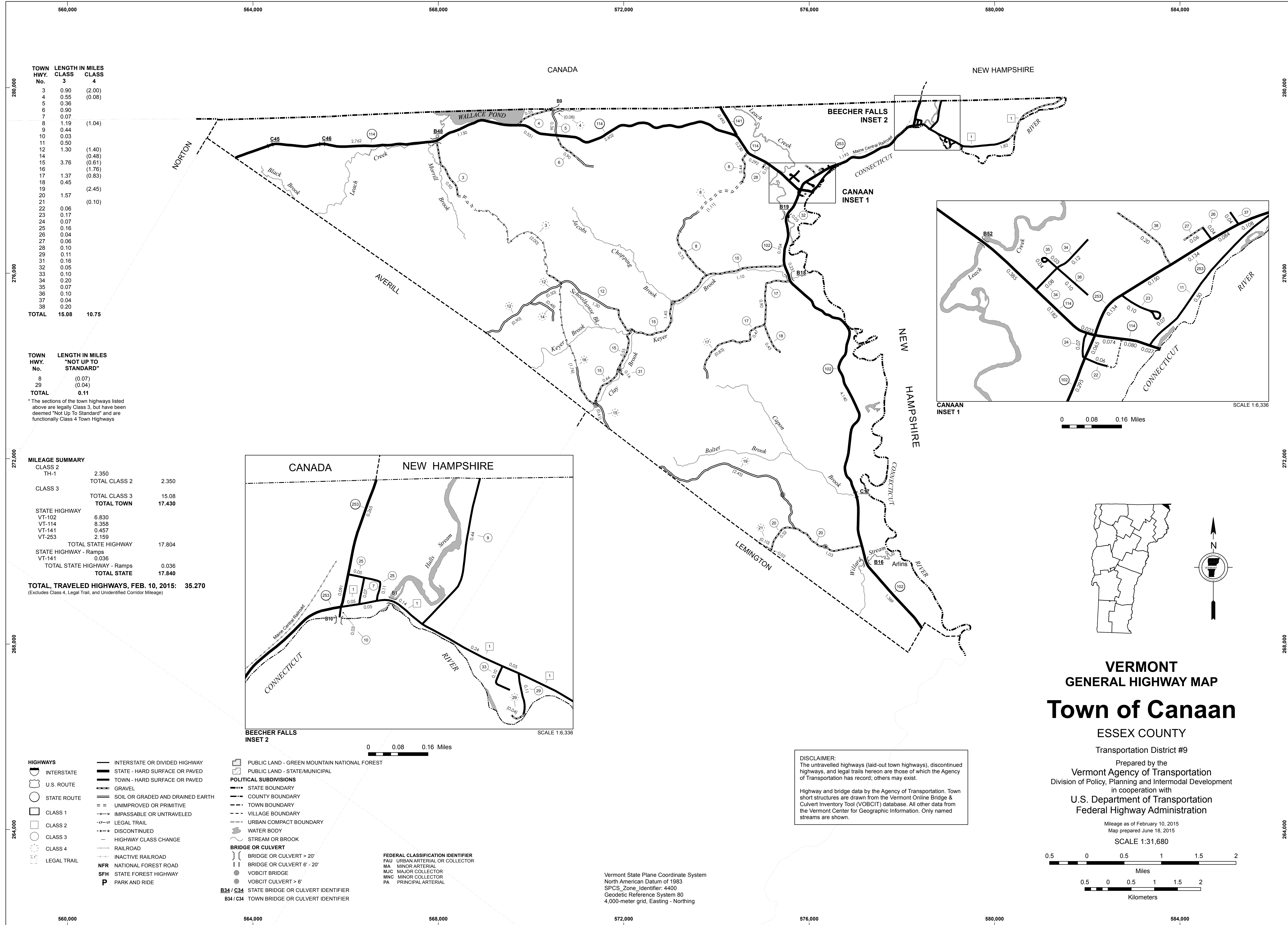
Highway and bridge data by the Agency of Transportation. Town short structures are drawn from the Vermont Online Bridge & Culvert Inventory Tool (VOBCIT) database. All other data from the Vermont Center for Geographic Information. Only named streams are shown.

Vermont State Plane Coordinate System
North American Datum of 1983
SPCS_Zone_Identifier: 4400
Geodetic Reference System 80
4,000-meter grid, Easting - Northing

- HIGHWAYS**
- INTERSTATE
 - U.S. ROUTE
 - STATE ROUTE
 - CLASS 1
 - CLASS 2
 - CLASS 3
 - CLASS 4
 - LEGAL TRAIL
- INTERSTATE OR DIVIDED HIGHWAY
STATE - HARD SURFACE OR PAVED
TOWN - HARD SURFACE OR PAVED
GRAVEL
SOIL OR GRADED AND DRAINED EARTH
UNIMPROVED OR PRIMITIVE
IMPASSABLE OR UNTRAVELED
LEGAL TRAIL
DISCONTINUED
HIGHWAY CLASS CHANGE
RAILROAD
INACTIVE RAILROAD
NFR NATIONAL FOREST ROAD
SFH STATE FOREST HIGHWAY
P PARK AND RIDE

- PUBLIC LAND - GREEN MOUNTAIN NATIONAL FOREST
PUBLIC LAND - STATE/MUNICIPAL
- POLITICAL SUBDIVISIONS**
- STATE BOUNDARY
 - COUNTY BOUNDARY
 - TOWN BOUNDARY
 - VILLAGE BOUNDARY
 - URBAN COMPACT BOUNDARY
 - WATER BODY
 - STREAM OR BROOK
- BRIDGE OR CULVERT**
- BRIDGE OR CULVERT > 20'
 - BRIDGE OR CULVERT 6' - 20'
 - VOBCIT BRIDGE
 - VOBCIT CULVERT > 6'
- B34 / C34 STATE BRIDGE OR CULVERT IDENTIFIER**
B34 / C34 TOWN BRIDGE OR CULVERT IDENTIFIER

- FEDERAL CLASSIFICATION IDENTIFIER**
- FAU URBAN ARTERIAL OR COLLECTOR
 - MA MINOR ARTERIAL
 - MJC MAJOR COLLECTOR
 - MNC MINOR COLLECTOR
 - PA PRINCIPAL ARTERIAL



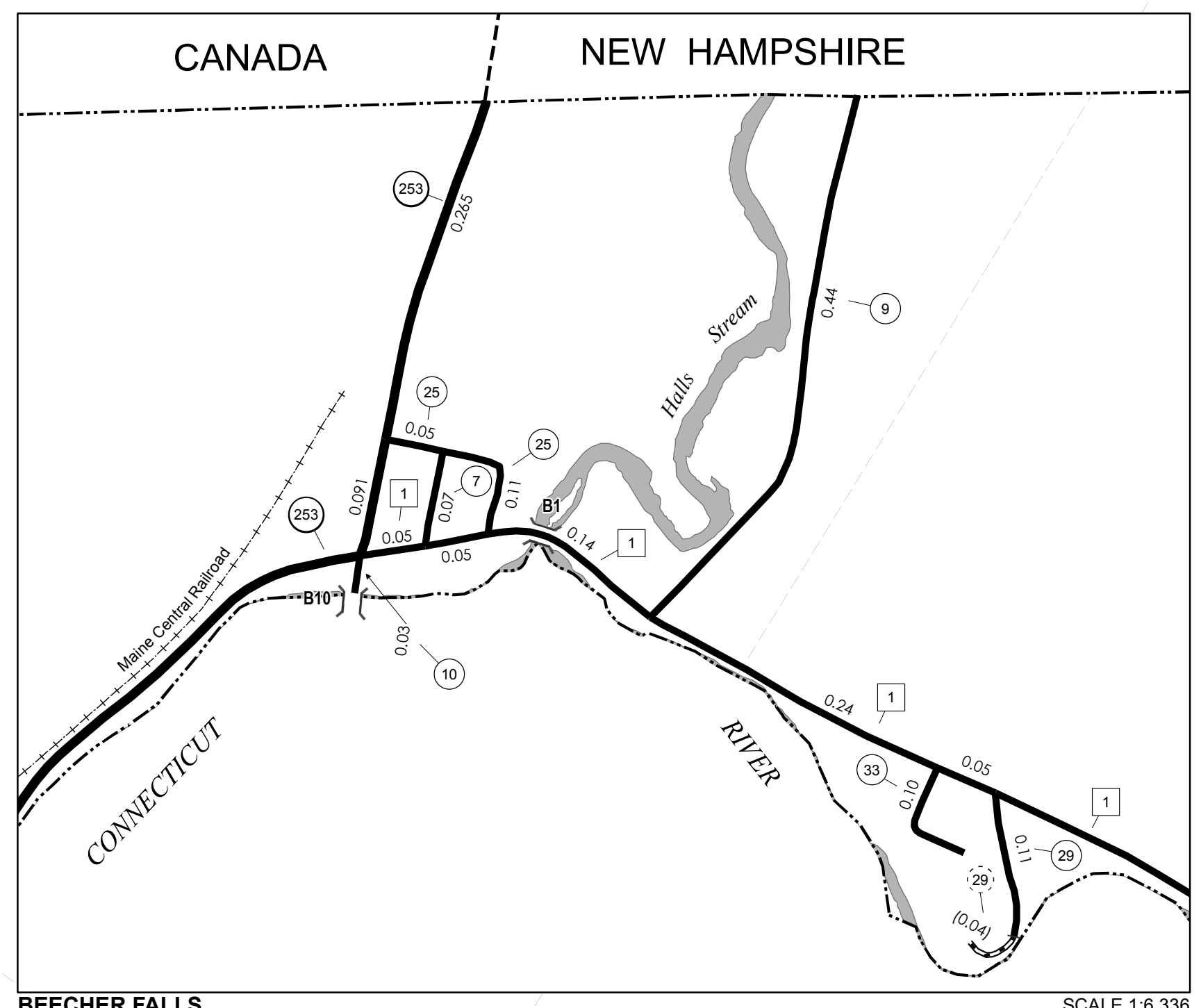
TOWN HWY. No.	LENGTH IN MILES CLASS 3	LENGTH IN MILES CLASS 4
3	0.90	(2.00)
4	0.55	(0.08)
5	0.36	
6	0.90	
7	0.07	
8	1.19	(1.04)
9	0.44	
10	0.03	
11	0.50	
12	1.30	(1.40)
14	0.48	(0.48)
15	3.76	(0.61)
16	1.37	(1.76)
17	1.37	(0.83)
18	0.45	
19		(2.45)
20	1.57	(0.10)
21	0.06	
22	0.17	
23	0.07	
24	0.16	
25	0.04	
26	0.06	
27	0.10	
28	0.11	
29	0.18	
31	0.05	
32	0.10	
33	0.20	
34	0.07	
35	0.10	
36	0.04	
37	0.20	
38		
TOTAL	15.08	10.75

TOWN HWY. No.	LENGTH IN MILES "NOT UP TO STANDARD"
8	(0.07)
29	(0.04)
TOTAL	0.11

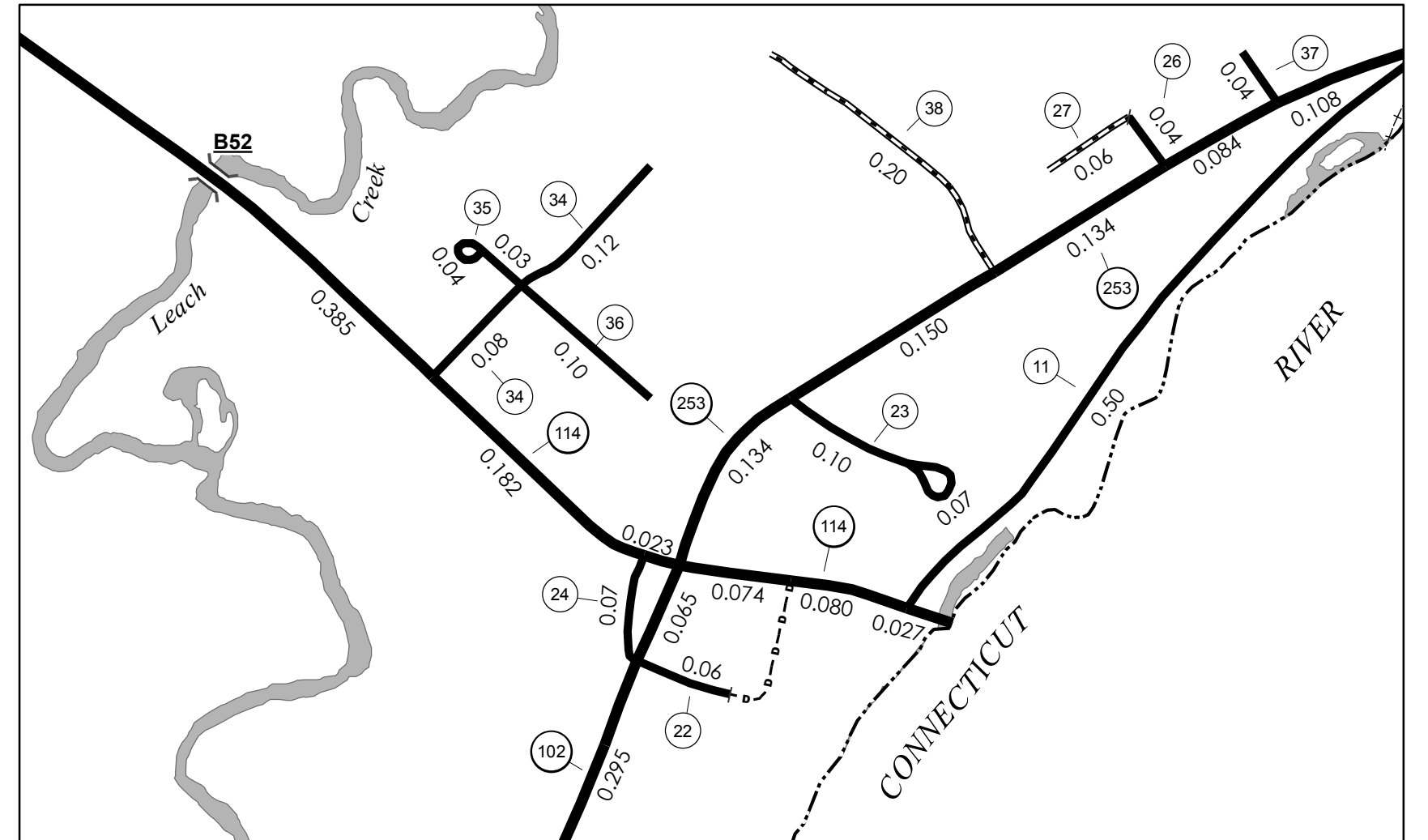
*The sections of the town highways listed above are legally Class 3, but have been deemed "Not Up To Standard" and are functionally Class 4 Town Highways

MILEAGE SUMMARY		
CLASS 2		
TH-1	2.350	
	TOTAL CLASS 2	2.350
CLASS 3		
	TOTAL CLASS 3	15.08
	TOTAL TOWN	17.430
STATE HIGHWAY		
VT-102	6.830	
VT-114	8.358	
VT-141	0.457	
VT-253	2.159	
	TOTAL STATE HIGHWAY	17.804
STATE HIGHWAY - Ramps		
VT-141	0.036	
	TOTAL STATE HIGHWAY - Ramps	0.036
	TOTAL STATE	17.840
TOTAL, TRAVELED HIGHWAYS, FEB. 10, 2015:	35.270	

(Excludes Class 4, Legal Trail, and Unidentified Corridor Mileage)



0 0.08 0.16 Miles



0 0.08 0.16 Miles

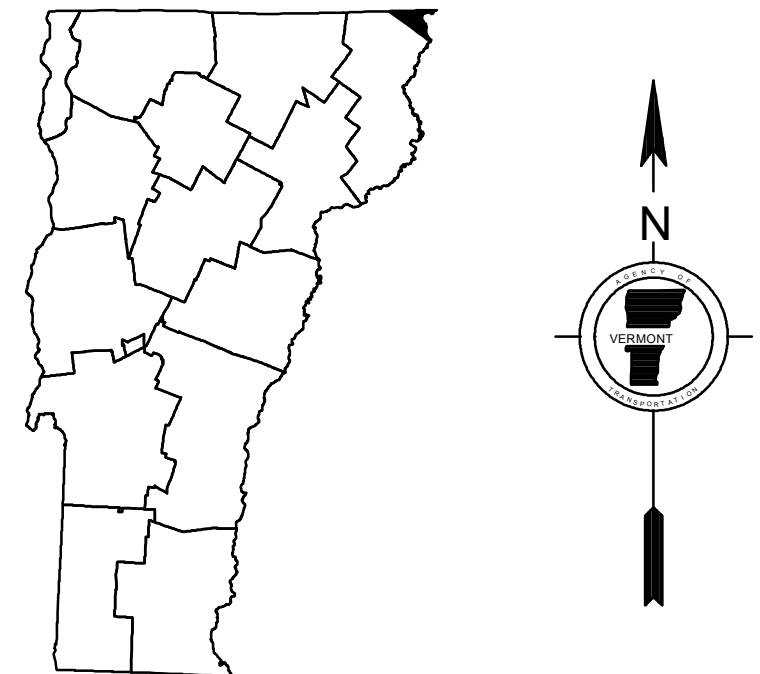
- HIGHWAYS**
- INTERSTATE
 - STATE - HARD SURFACE OR PAVED
 - TOWN - HARD SURFACE OR PAVED
 - GRAVEL
 - SOIL OR GRADED AND DRAINED EARTH
 - UNIMPROVED OR PRIMITIVE
 - IMPASSABLE OR UNTRAVELED
 - LEGAL TRAIL
 - DISCONTINUED
 - HIGHWAY CLASS CHANGE
 - RAILROAD
 - INACTIVE RAILROAD
 - NATIONAL FOREST ROAD
 - STATE FOREST HIGHWAY
 - PARK AND RIDE

- POLITICAL SUBDIVISIONS**
- STATE BOUNDARY
 - COUNTY BOUNDARY
 - TOWN BOUNDARY
 - VILLAGE BOUNDARY
 - URBAN COMPACT BOUNDARY
 - WATER BODY
 - STREAM OR BROOK
- BRIDGE OR CULVERT**
- BRIDGE OR CULVERT > 20'
 - BRIDGE OR CULVERT 6' - 20'
 - VOBCIT BRIDGE
 - VOBCIT CULVERT > 6'
- BRIDGE OR CULVERT IDENTIFIER**
- B34 / C34** STATE BRIDGE OR CULVERT IDENTIFIER
 - B34 / C34** TOWN BRIDGE OR CULVERT IDENTIFIER

- FEDERAL CLASSIFICATION IDENTIFIER**
- FAU URBAN ARTERIAL OR COLLECTOR
 - MA MINOR ARTERIAL
 - MJC MAJOR COLLECTOR
 - MNC MINOR COLLECTOR
 - PA PRINCIPAL ARTERIAL

Vermont State Plane Coordinate System
 North American Datum of 1983
 SPCS_Zone_Identifier: 4400
 Geodetic Reference System 80
 4,000-meter grid, Easting - Northing

DISCLAIMER:
 The untraveled highways (laid-out town highways), discontinued highways, and legal trails herein are those of which the Agency of Transportation has record; others may exist.
 Highway and bridge data by the Agency of Transportation. Town short structures are drawn from the Vermont Online Bridge & Culvert Inventory Tool (VOBCIT) database. All other data from the Vermont Center for Geographic Information. Only named streams are shown.



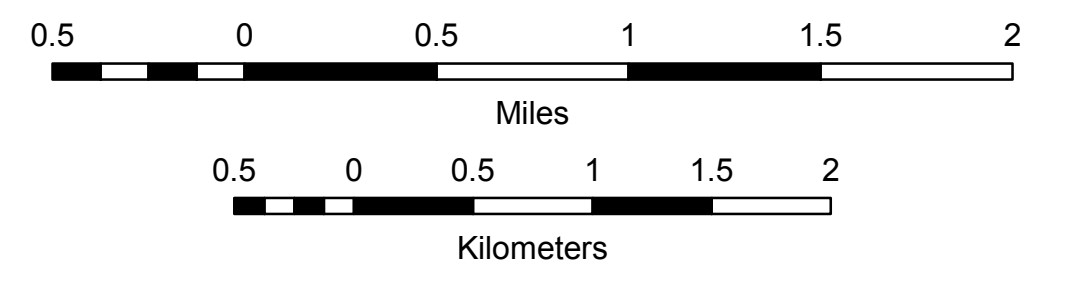
VERMONT
GENERAL HIGHWAY MAP
Town of Canaan
 ESSEX COUNTY

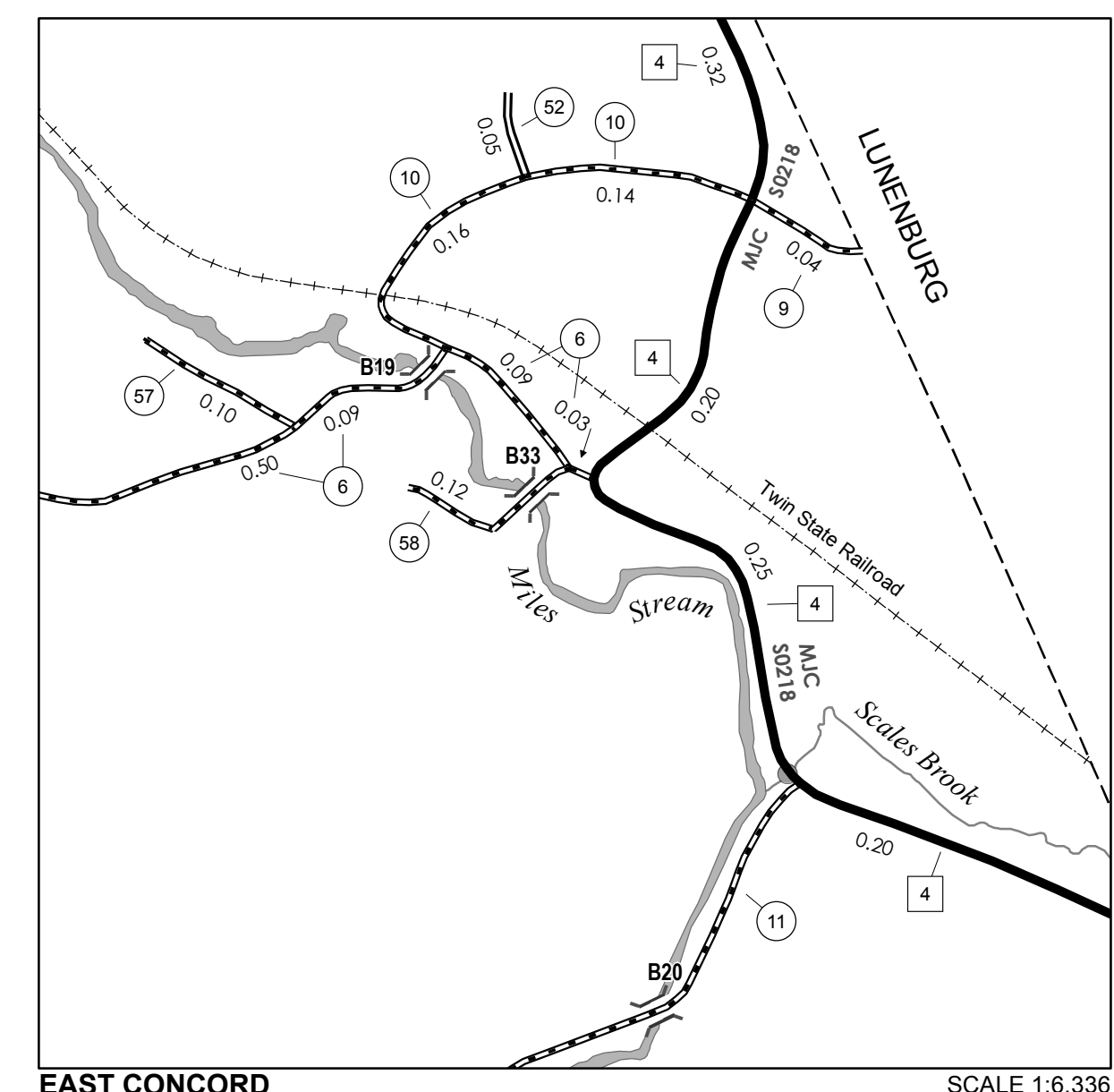
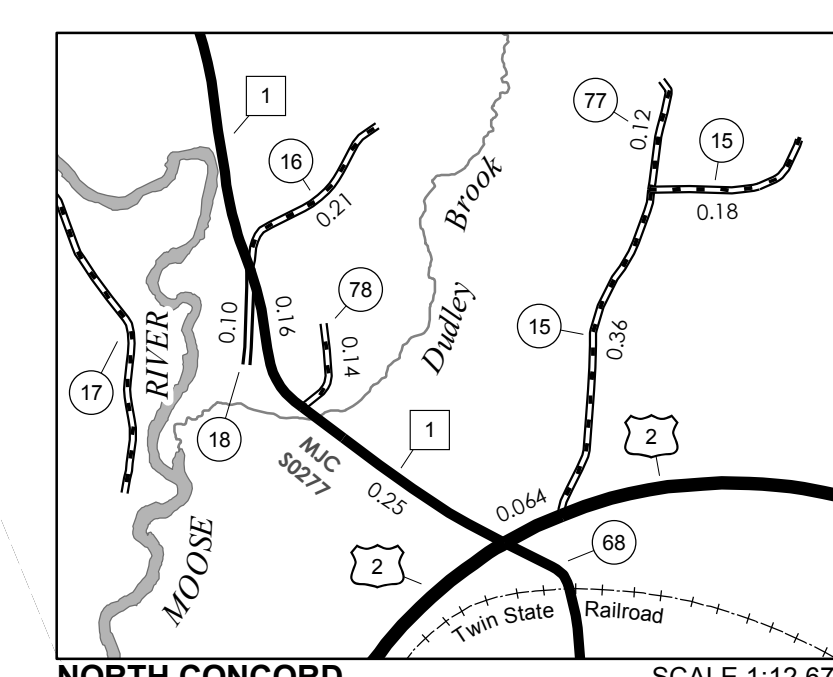
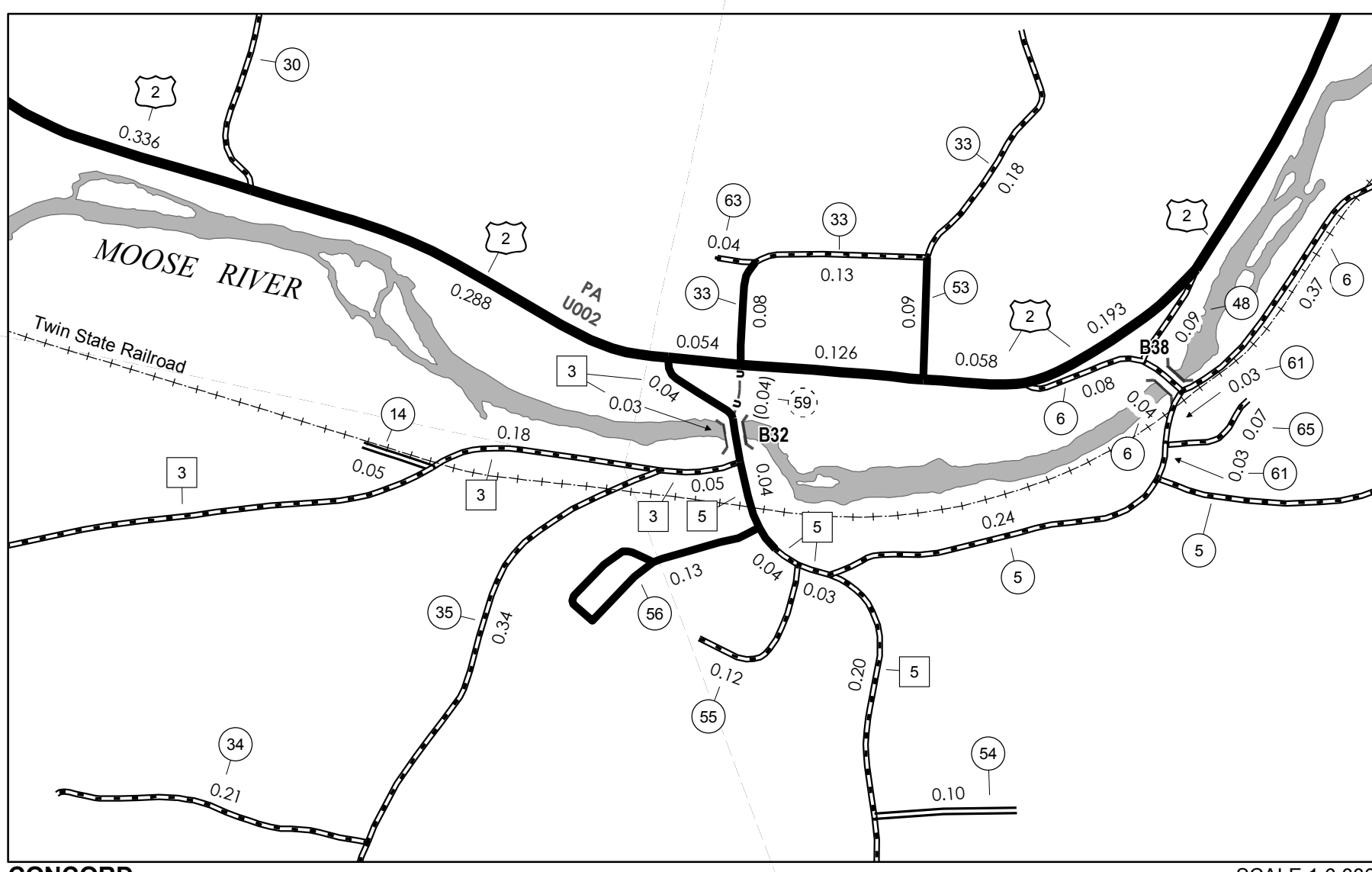
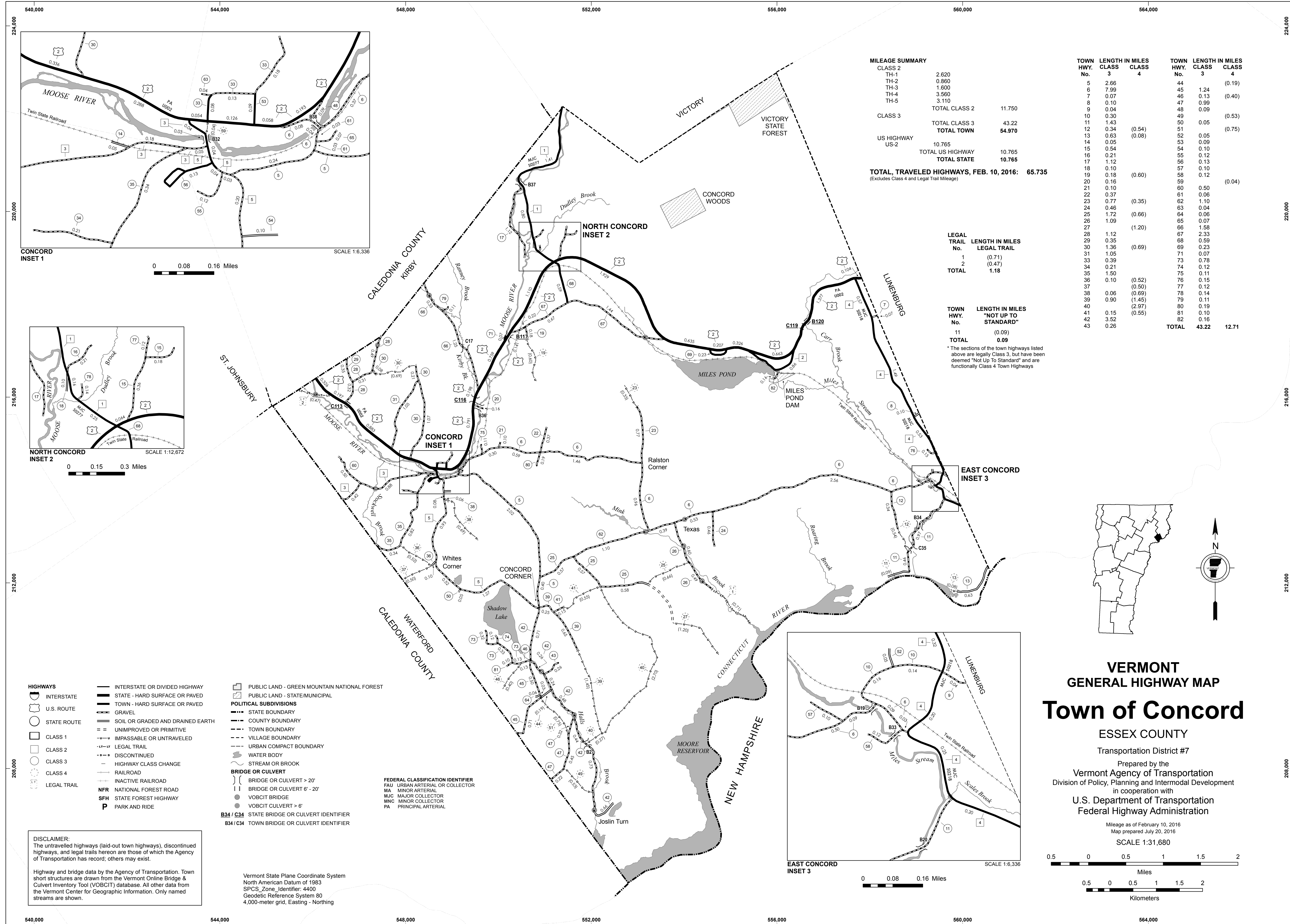
Transportation District #9

Prepared by the
Vermont Agency of Transportation
 Division of Policy, Planning and Intermodal Development
 in cooperation with
U.S. Department of Transportation
 Federal Highway Administration

Mileage as of February 10, 2015
 Map prepared June 18, 2015

SCALE 1:31,680





MILEAGE SUMMARY

CLASS 2		
TH-1	2.620	
TH-2	0.860	
TH-3	1.600	
TH-4	3.560	
TH-5	3.110	
TOTAL CLASS 2	11.750	
CLASS 3		
TOTAL CLASS 3	43.22	
TOTAL TOWN	54.970	
US HIGHWAY		
US-2	10.765	
TOTAL US HIGHWAY	10.765	
TOTAL STATE	10.765	
TOTAL, TRAVELED HIGHWAYS, FEB. 10, 2016:	65.735	

(Excludes Class 4 and Legal Trail Mileage)

TOWN HWY. No.	LENGTH IN MILES CLASS 3	LENGTH IN MILES CLASS 4	TOWN HWY. No.	LENGTH IN MILES CLASS 3	LENGTH IN MILES CLASS 4
5	2.66		44		(0.19)
6	7.99		45	1.24	
7	0.07		46	0.13	(0.40)
8	0.10		47	0.99	
9	0.04		48	0.09	
10	0.30		49		(0.53)
11	1.43		50	0.05	
12	0.34	(0.54)	51		(0.75)
13	0.63	(0.08)	52	0.05	
14	0.05		53	0.09	
15	0.54		54	0.10	
16	0.21		55	0.12	
17	1.12		56	0.13	
18	0.10		57	0.10	
19	0.18	(0.60)	58	0.12	
20	0.16		59		(0.04)
21	0.10		60	0.50	
22	0.37		61	0.06	
23	0.77	(0.35)	62	1.10	
24	0.46		63	0.04	
25	1.72	(0.66)	64	0.06	
26	1.09		65	0.07	
27	1.12	(1.20)	66	1.58	
28	1.12		67	2.33	
29	0.35		68	0.59	
30	1.36	(0.69)	69	0.23	
31	1.05		71	0.07	
33	0.39		73	0.78	
34	0.21		74	0.12	
35	1.50		75	0.11	
36	0.10	(0.52)	76	0.15	
37		(0.50)	77	0.12	
38	0.06	(0.69)	78	0.14	
39	0.90	(1.45)	79	0.11	
40		(2.97)	80	0.19	
41	0.15	(0.55)	81	0.10	
42	3.52		82	0.16	
43	0.26		TOTAL	43.22	12.71

LEGAL TRAIL

No.	LENGTH IN MILES LEGAL TRAIL
1	(0.71)
2	(0.47)
TOTAL	1.18

TOWN HWY. No.

No.	LENGTH IN MILES "NOT UP TO STANDARD"
11	(0.09)
TOTAL	0.09

* The sections of the town highways listed above are legally Class 3, but have been deemed "Not Up To Standard" and are functionally Class 4 Town Highways

- HIGHWAYS**
- INTERSTATE
 - U.S. ROUTE
 - STATE ROUTE
 - CLASS 1
 - CLASS 2
 - CLASS 3
 - CLASS 4
 - LEGAL TRAIL
- INTERSTATE OR DIVIDED HIGHWAY
STATE - HARD SURFACE OR PAVED
TOWN - HARD SURFACE OR PAVED
GRAVEL
SOIL OR GRADED AND DRAINED EARTH
UNIMPROVED OR PRIMITIVE
IMPASSABLE OR UNTRAVELED
LEGAL TRAIL
DISCONTINUED
HIGHWAY CLASS CHANGE
RAILROAD
INACTIVE RAILROAD
NFR NATIONAL FOREST ROAD
SFH STATE FOREST HIGHWAY
P PARK AND RIDE
- PUBLIC LAND - GREEN MOUNTAIN NATIONAL FOREST**
- PUBLIC LAND - STATE/MUNICIPAL**
- POLITICAL SUBDIVISIONS**
- STATE BOUNDARY
 - COUNTY BOUNDARY
 - TOWN BOUNDARY
 - VILLAGE BOUNDARY
 - URBAN COMPACT BOUNDARY
 - WATER BODY
 - STREAM OR BROOK
- BRIDGE OR CULVERT**
- BRIDGE OR CULVERT > 20'
 - BRIDGE OR CULVERT 6' - 20'
 - VOBCIT BRIDGE
 - VOBCIT CULVERT > 6'
- FEDERAL CLASSIFICATION IDENTIFIER**
- FAU URBAN ARTERIAL OR COLLECTOR
 - MA MINOR ARTERIAL
 - MJC MAJOR COLLECTOR
 - MNC MINOR COLLECTOR
 - PA PRINCIPAL ARTERIAL
- B34 / C34** STATE BRIDGE OR CULVERT IDENTIFIER
B34 / C34 TOWN BRIDGE OR CULVERT IDENTIFIER

DISCLAIMER:
The untraveled highways (laid-out town highways), discontinued highways, and legal trails hereon are those of which the Agency of Transportation has record; others may exist.

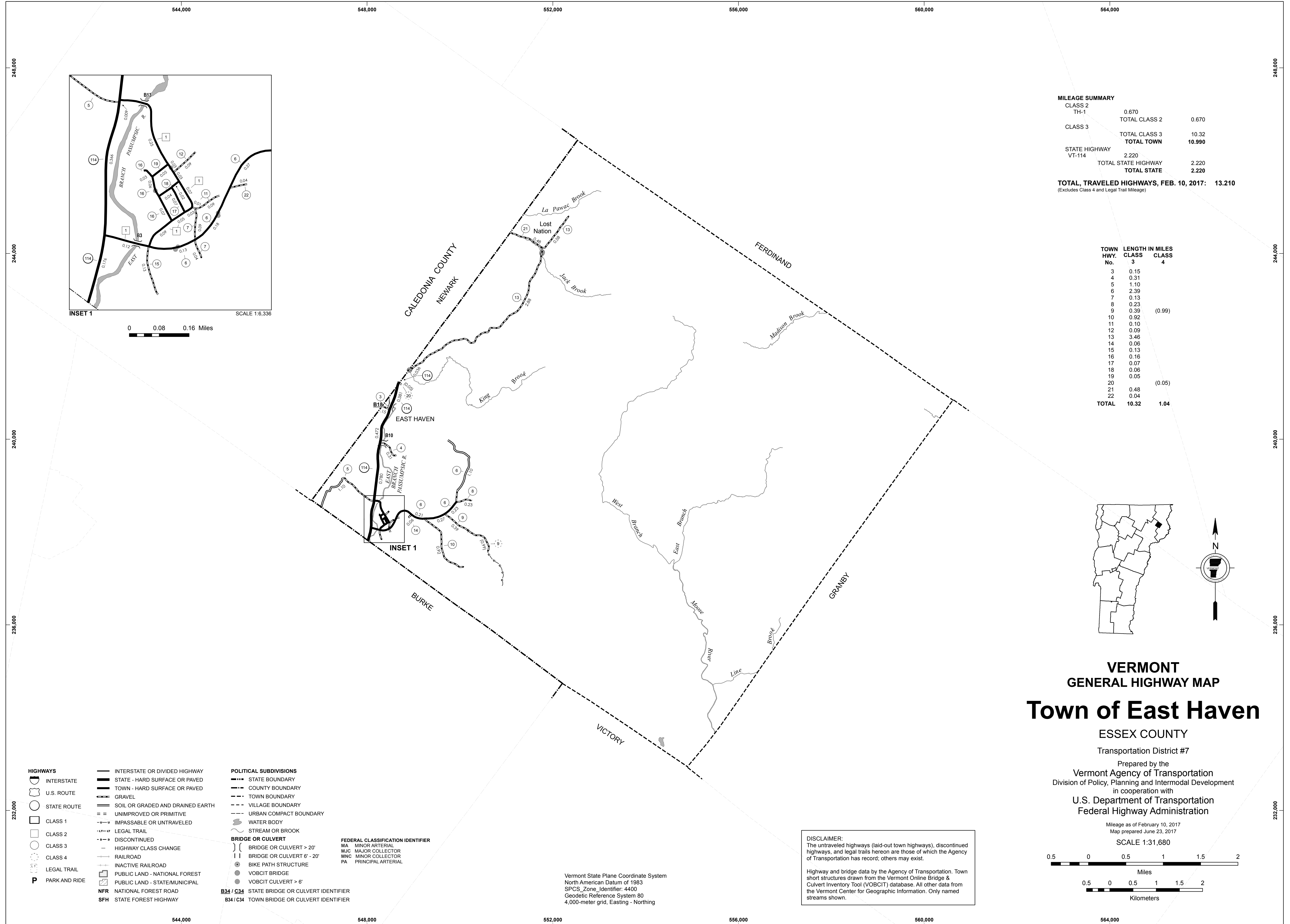
Highway and bridge data by the Agency of Transportation. Town short structures are drawn from the Vermont Online Bridge & Culvert Inventory Tool (VOBCIT) database. All other data from the Vermont Center for Geographic Information. Only named streams are shown.

Vermont State Plane Coordinate System
North American Datum of 1983
SPCS_Zone_Identifier: 4400
Geodetic Reference System 80
4,000-meter grid, Easting - Northing

VERMONT
GENERAL HIGHWAY MAP
Town of Concord
ESSEX COUNTY
Transportation District #7
Prepared by the
Vermont Agency of Transportation
Division of Policy, Planning and Intermodal Development
in cooperation with
U.S. Department of Transportation
Federal Highway Administration
Mileage as of February 10, 2016
Map prepared July 20, 2016
SCALE 1:31,680

Miles
0 0.5 1 1.5 2

Kilometers
0 0.5 1 1.5 2

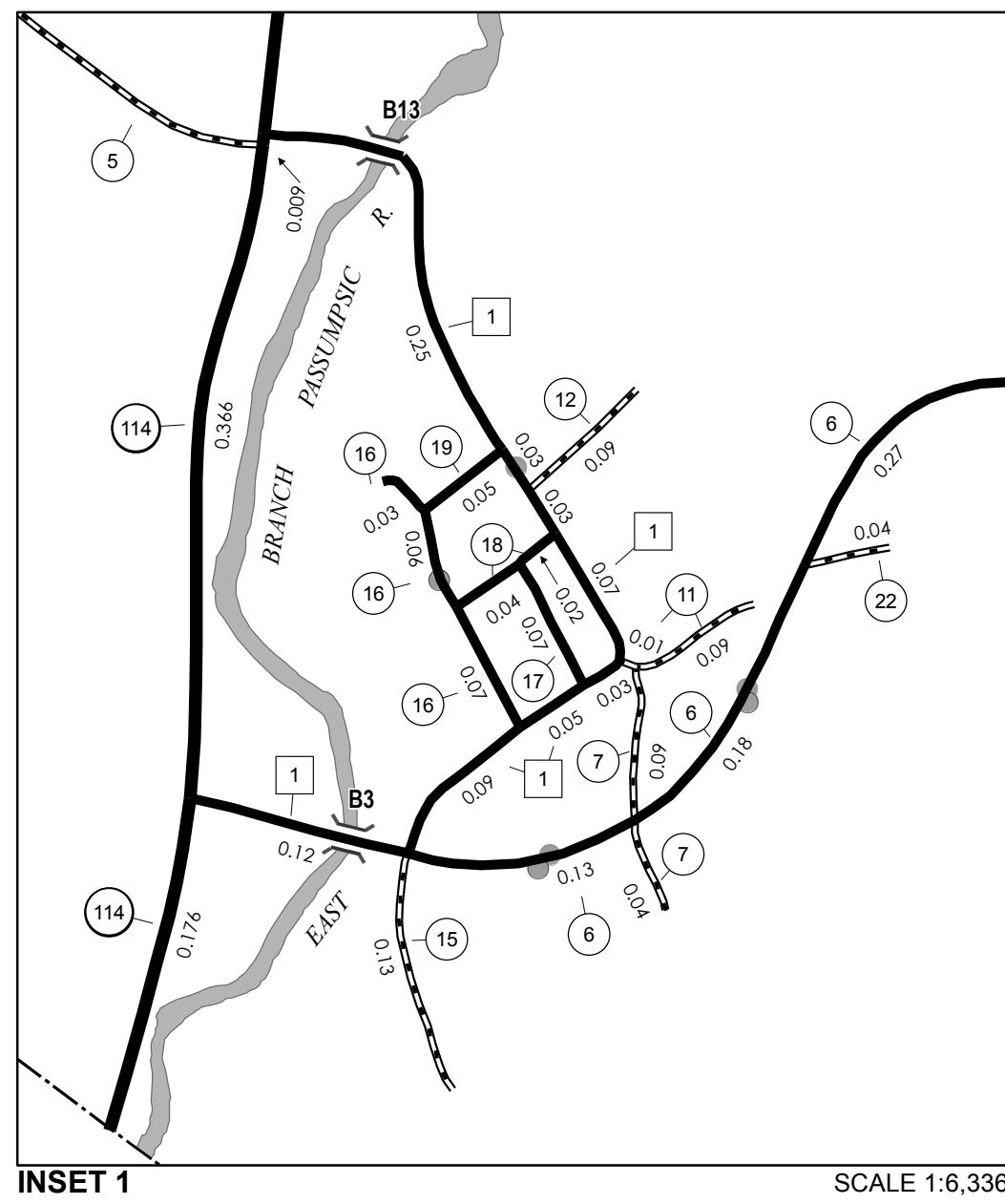


MILEAGE SUMMARY

CLASS 2	0.670		
TH-1		TOTAL CLASS 2	0.670
CLASS 3		TOTAL CLASS 3	10.32
		TOTAL TOWN	10.990
STATE HIGHWAY	2.220		
VT-114		TOTAL STATE HIGHWAY	2.220
		TOTAL STATE	2.220

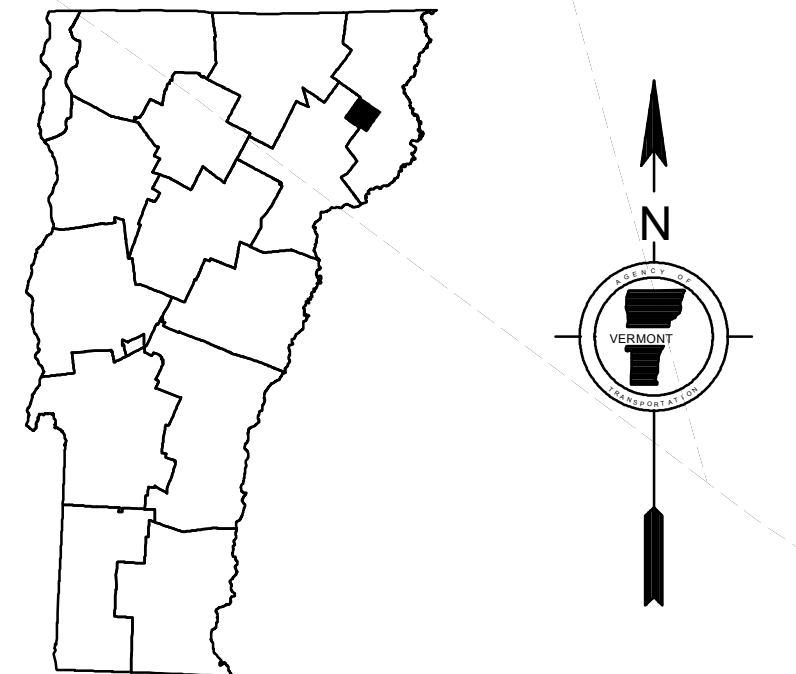
TOTAL, TRAVELED HIGHWAYS, FEB. 10, 2017: 13.210
 (Excludes Class 4 and Legal Trail Mileage)

TOWN HWY. No.	LENGTH IN MILES CLASS 3	CLASS 4
3	0.15	
4	0.31	
5	1.10	
6	2.39	
7	0.13	
8	0.23	
9	0.39	(0.99)
10	0.92	
11	0.10	
12	0.09	
13	3.46	
14	0.06	
15	0.13	
16	0.16	
17	0.07	
18	0.06	
19	0.05	
20		(0.05)
21	0.48	
22	0.04	
TOTAL	10.32	1.04



0 0.08 0.16 Miles

SCALE 1:6,336



VERMONT
GENERAL HIGHWAY MAP
Town of East Haven

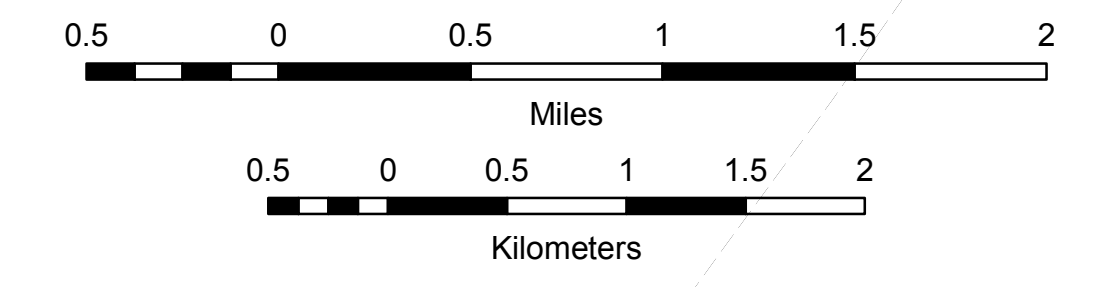
ESSEX COUNTY

Transportation District #7

Prepared by the
 Vermont Agency of Transportation
 Division of Policy, Planning and Intermodal Development
 in cooperation with
 U.S. Department of Transportation
 Federal Highway Administration

Mileage as of February 10, 2017
 Map prepared June 23, 2017

SCALE 1:31,680

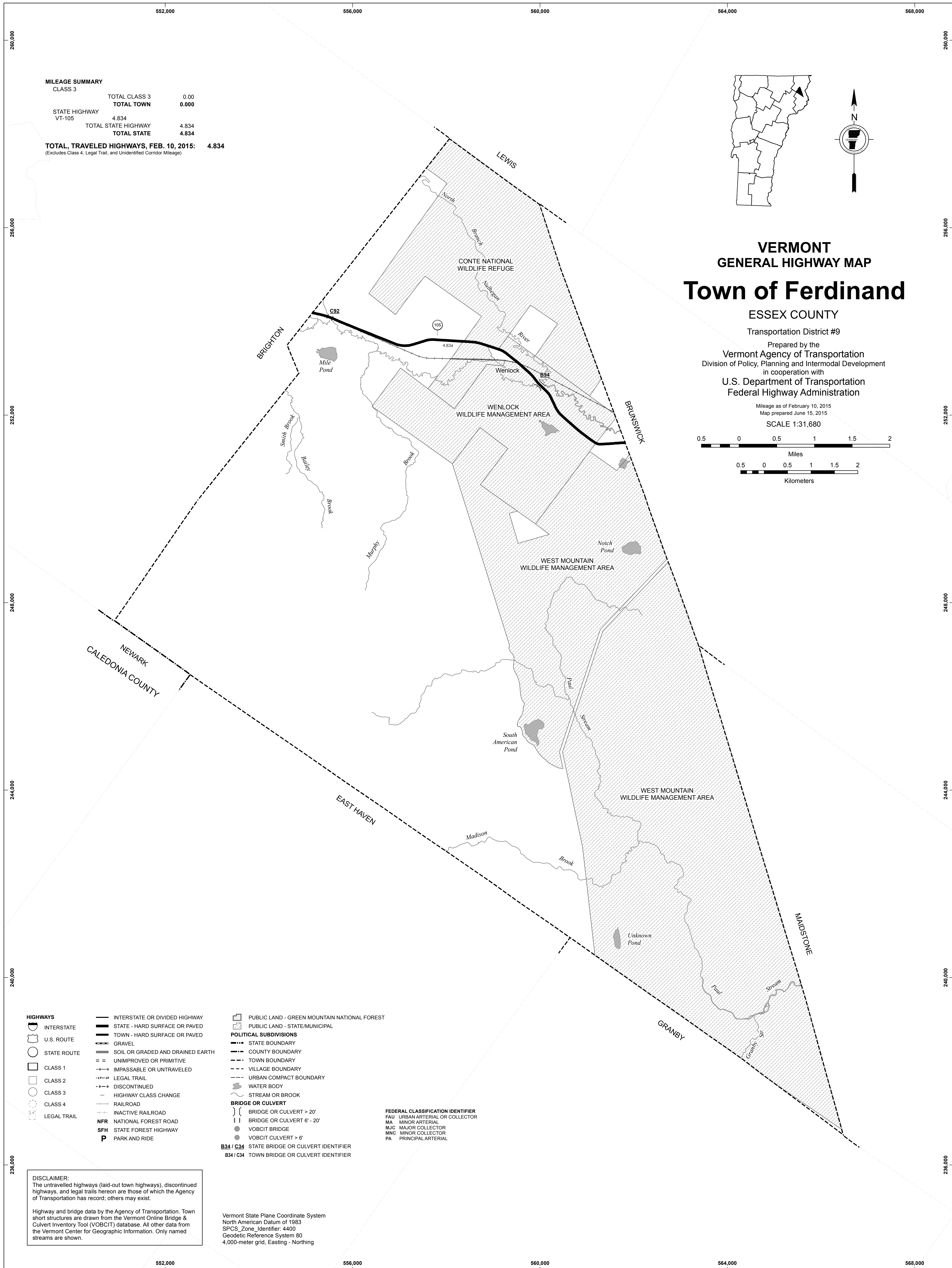


- HIGHWAYS**
- INTERSTATE OR DIVIDED HIGHWAY
 - STATE - HARD SURFACE OR PAVED
 - TOWN - HARD SURFACE OR PAVED
 - GRAVEL
 - SOIL OR GRADED AND DRAINED EARTH
 - UNIMPROVED OR PRIMITIVE
 - IMPASSABLE OR UNTRAVELED
 - LEGAL TRAIL
 - DISCONTINUED
 - HIGHWAY CLASS CHANGE
 - RAILROAD
 - INACTIVE RAILROAD
 - PUBLIC LAND - NATIONAL FOREST
 - PUBLIC LAND - STATE/MUNICIPAL
 - NFR NATIONAL FOREST ROAD
 - SFH STATE FOREST HIGHWAY
- POLITICAL SUBDIVISIONS**
- STATE BOUNDARY
 - COUNTY BOUNDARY
 - TOWN BOUNDARY
 - VILLAGE BOUNDARY
 - URBAN COMPACT BOUNDARY
 - WATER BODY
 - STREAM OR BROOK
- BRIDGE OR CULVERT**
- BRIDGE OR CULVERT > 20'
 - BRIDGE OR CULVERT 6' - 20'
 - BIKE PATH STRUCTURE
 - VOBCIT BRIDGE
 - VOBCIT CULVERT > 6'
- FEDERAL CLASSIFICATION IDENTIFIER**
- MA MINOR ARTERIAL
 - MJC MAJOR COLLECTOR
 - MVC MINOR COLLECTOR
 - PA PRINCIPAL ARTERIAL
- B34 / C34 STATE BRIDGE OR CULVERT IDENTIFIER**
- B34 / C34 TOWN BRIDGE OR CULVERT IDENTIFIER**

DISCLAIMER:
 The untraveled highways (laid-out town highways), discontinued highways, and legal trails herein are those of which the Agency of Transportation has record; others may exist.

Highway and bridge data by the Agency of Transportation. Town short structures drawn from the Vermont Online Bridge & Culvert Inventory Tool (VOBCIT) database. All other data from the Vermont Center for Geographic Information. Only named streams shown.

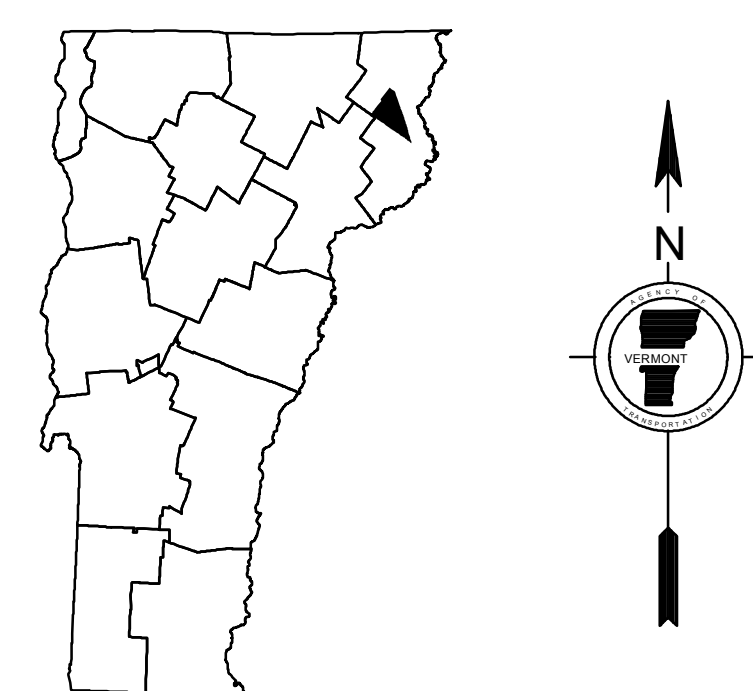
Vermont State Plane Coordinate System
 North American Datum of 1983
 SPCS_Zone_Identifier: 4400
 Geodetic Reference System 80
 4,000-meter grid, Easting - Northing



MILEAGE SUMMARY

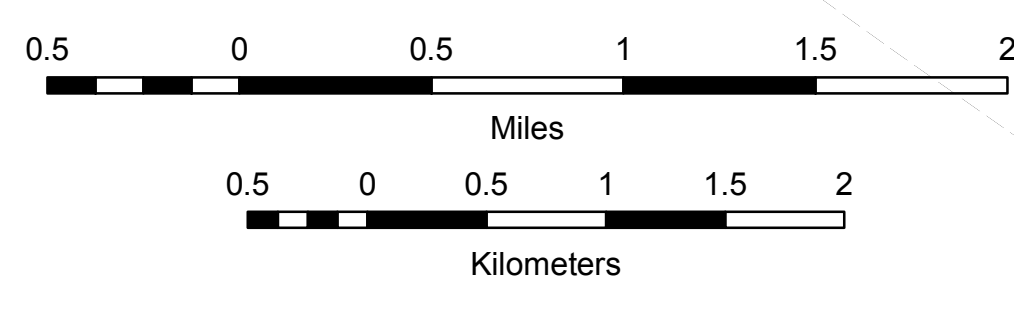
CLASS 3	TOTAL CLASS 3	0.00
	TOTAL TOWN	0.000
STATE HIGHWAY		
VT-105	4.834	
	TOTAL STATE HIGHWAY	4.834
	TOTAL STATE	4.834

TOTAL, TRAVELED HIGHWAYS, FEB. 10, 2015: 4.834
(Excludes Class 4, Legal Trail, and Unidentified Corridor Mileage)



VERMONT
GENERAL HIGHWAY MAP
Town of Ferdinand

ESSEX COUNTY
Transportation District #9
Prepared by the
Vermont Agency of Transportation
Division of Policy, Planning and Intermodal Development
in cooperation with
U.S. Department of Transportation
Federal Highway Administration



- | | | |
|-----------------|------------------------------------|--|
| HIGHWAYS | — INTERSTATE OR DIVIDED HIGHWAY | ■ PUBLIC LAND - GREEN MOUNTAIN NATIONAL FOREST |
| — INTERSTATE | — STATE - HARD SURFACE OR PAVED | ▨ PUBLIC LAND - STATE/MUNICIPAL |
| — U.S. ROUTE | — TOWN - HARD SURFACE OR PAVED | POLITICAL SUBDIVISIONS |
| ○ STATE ROUTE | — GRAVEL | — STATE BOUNDARY |
| □ CLASS 1 | — SOIL OR GRADED AND DRAINED EARTH | — COUNTY BOUNDARY |
| □ CLASS 2 | — UNIMPROVED OR PRIMITIVE | — TOWN BOUNDARY |
| ○ CLASS 3 | — IMPASSABLE OR UNTRAVELED | — VILLAGE BOUNDARY |
| ○ CLASS 4 | — LEGAL TRAIL | — URBAN COMPACT BOUNDARY |
| ○ LEGAL TRAIL | — DISCONTINUED | — WATER BODY |
| | — HIGHWAY CLASS CHANGE | — STREAM OR BROOK |
| | — RAILROAD | BRIDGE OR CULVERT |
| | — INACTIVE RAILROAD | — BRIDGE OR CULVERT > 20' |
| | — NATIONAL FOREST ROAD | — BRIDGE OR CULVERT 6' - 20' |
| | — STATE FOREST HIGHWAY | ● VOBICIT BRIDGE |
| | — PARK AND RIDE | ● VOBICIT CULVERT > 6' |
| | | — STATE BRIDGE OR CULVERT IDENTIFIER |
| | | — TOWN BRIDGE OR CULVERT IDENTIFIER |

- FEDERAL CLASSIFICATION IDENTIFIER**
- FAU URBAN ARTERIAL OR COLLECTOR
 - MA MINOR ARTERIAL
 - MJC MAJOR COLLECTOR
 - MNC MINOR COLLECTOR
 - PA PRINCIPAL ARTERIAL

DISCLAIMER:
The untraveled highways (laid-out town highways), discontinued highways, and legal trails herein are those of which the Agency of Transportation has record; others may exist.

Highway and bridge data by the Agency of Transportation. Town short structures are drawn from the Vermont Online Bridge & Culvert Inventory Tool (VOBICIT) database. All other data from the Vermont Center for Geographic Information. Only named streams are shown.

Vermont State Plane Coordinate System
North American Datum of 1983
SPCS Zone Identifier: 4400
Geodetic Reference System 80
4,000-meter grid, Easting - Northing

TOWN HWY. No.	LENGTH IN MILES CLASS 3	CLASS 4
2	0.51	
3	1.83	
4	0.14	
5	0.09	
6	1.30	
7	0.50	
8	0.32	
9	0.80	
TOTAL	5.49	0.00

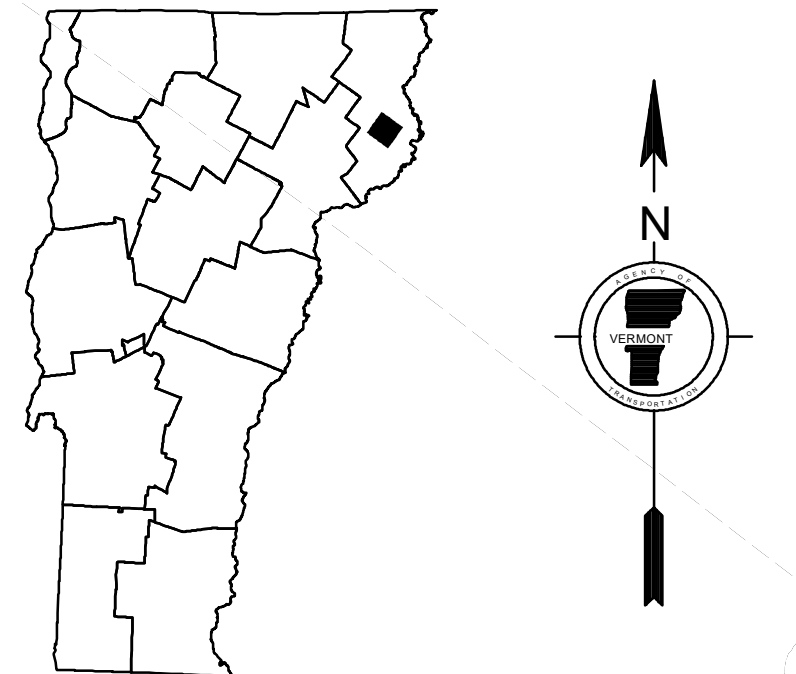
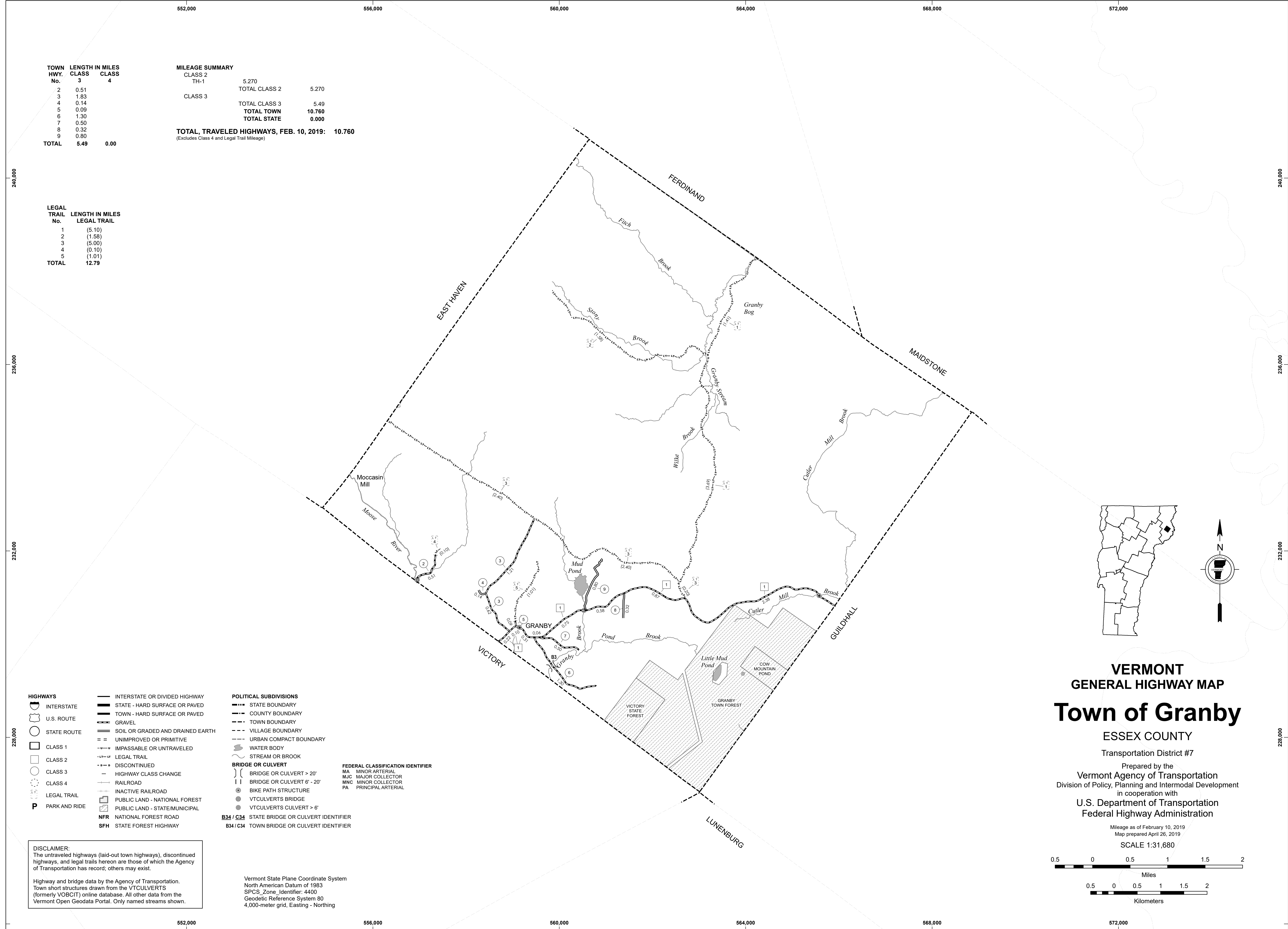
MILEAGE SUMMARY

CLASS 2 TH-1	5.270	
TOTAL CLASS 2		5.270
CLASS 3		
TOTAL CLASS 3		5.49
TOTAL TOWN		10.760
TOTAL STATE		0.000

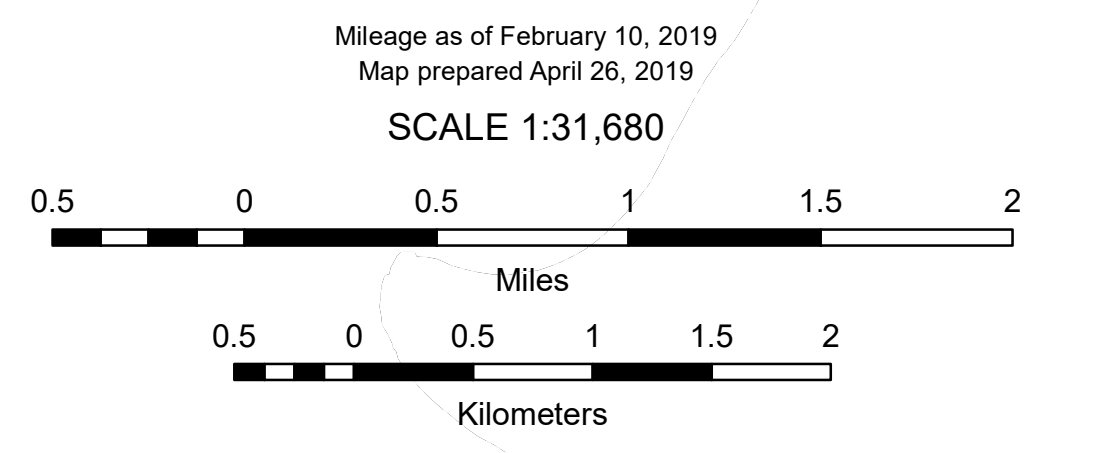
TOTAL, TRAVELED HIGHWAYS, FEB. 10, 2019: 10.760
(Excludes Class 4 and Legal Trail Mileage)

LEGAL TRAIL

LEGAL TRAIL No.	LENGTH IN MILES LEGAL TRAIL
1	(5.10)
2	(1.58)
3	(5.00)
4	(0.10)
5	(1.01)
TOTAL	12.79



VERMONT
GENERAL HIGHWAY MAP
Town of Granby
ESSEX COUNTY
Transportation District #7
Prepared by the
Vermont Agency of Transportation
Division of Policy, Planning and Intermodal Development
in cooperation with
U.S. Department of Transportation
Federal Highway Administration



- HIGHWAYS**
- INTERSTATE
 - U.S. ROUTE
 - STATE ROUTE
 - CLASS 1
 - CLASS 2
 - CLASS 3
 - CLASS 4
 - LEGAL TRAIL
 - PARK AND RIDE
 - INTERSTATE OR DIVIDED HIGHWAY
 - STATE - HARD SURFACE OR PAVED
 - TOWN - HARD SURFACE OR PAVED
 - GRAVEL
 - SOIL OR GRADED AND DRAINED EARTH
 - UNIMPROVED OR PRIMITIVE
 - IMPASSABLE OR UNTRAVELED
 - LEGAL TRAIL
 - DISCONTINUED
 - HIGHWAY CLASS CHANGE
 - RAILROAD
 - INACTIVE RAILROAD
 - PUBLIC LAND - NATIONAL FOREST
 - PUBLIC LAND - STATE/MUNICIPAL
 - NFR NATIONAL FOREST ROAD
 - SFH STATE FOREST HIGHWAY

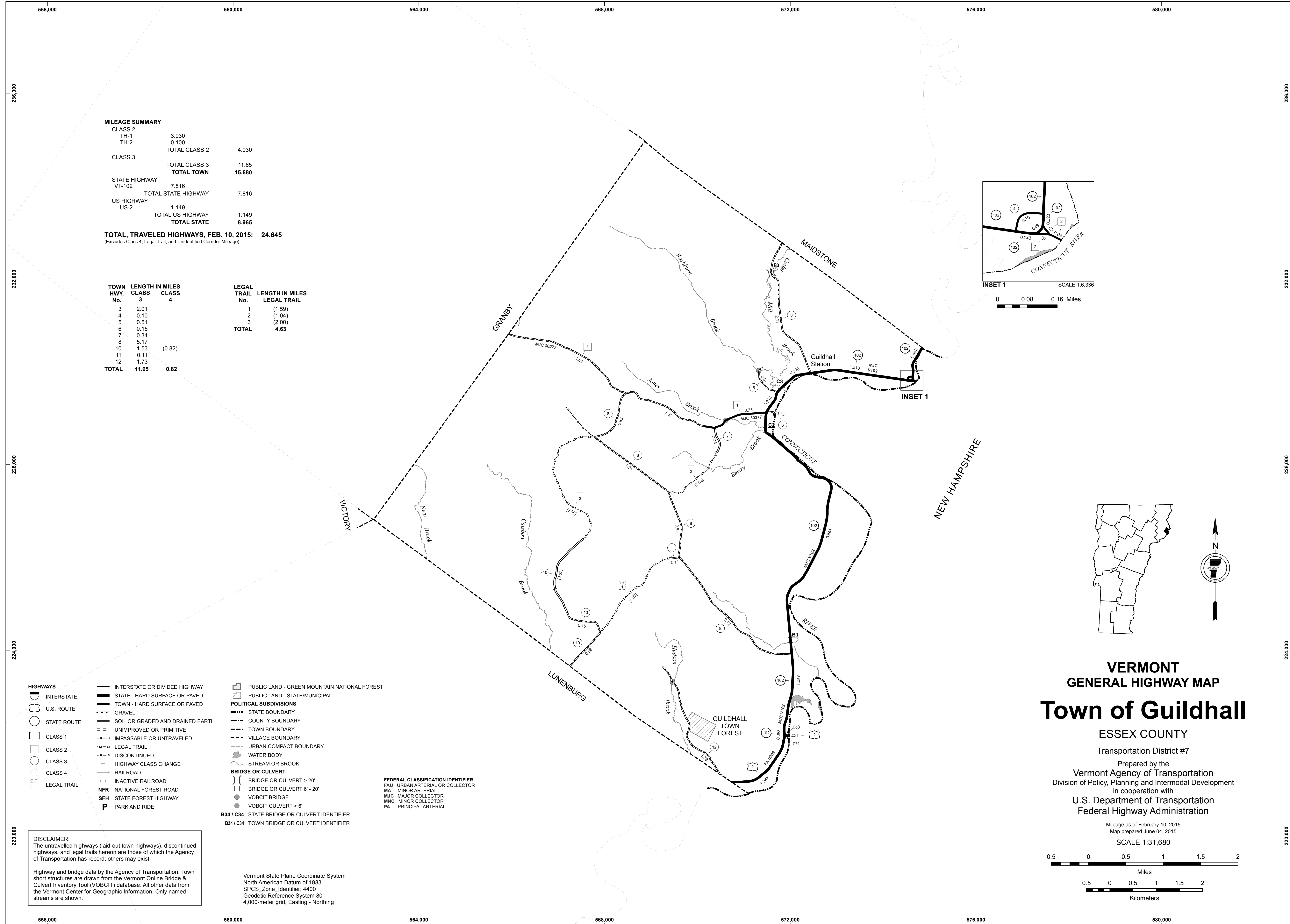
- POLITICAL SUBDIVISIONS**
- STATE BOUNDARY
 - COUNTY BOUNDARY
 - TOWN BOUNDARY
 - VILLAGE BOUNDARY
 - URBAN COMPACT BOUNDARY
 - WATER BODY
 - STREAM OR BROOK
- BRIDGE OR CULVERT**
- BRIDGE OR CULVERT > 20'
 - BRIDGE OR CULVERT 6' - 20'
 - BIKE PATH STRUCTURE
 - VT CULVERTS BRIDGE
 - VT CULVERTS CULVERT > 6'
- B34 / C34 STATE BRIDGE OR CULVERT IDENTIFIER**
B34 / C34 TOWN BRIDGE OR CULVERT IDENTIFIER

- FEDERAL CLASSIFICATION IDENTIFIER**
- MA MINOR ARTERIAL
 - MJC MAJOR COLLECTOR
 - MNC MINOR COLLECTOR
 - PA PRINCIPAL ARTERIAL

DISCLAIMER:
The untraveled highways (laid-out town highways), discontinued highways, and legal trails herein are those of which the Agency of Transportation has record; others may exist.

Highway and bridge data by the Agency of Transportation. Town short structures drawn from the VT CULVERTS (formerly VOBCIT) online database. All other data from the Vermont Open Geodata Portal. Only named streams shown.

Vermont State Plane Coordinate System
North American Datum of 1983
SPCS_Zone_Identifier: 4400
Geodetic Reference System 80
4,000-meter grid, Easting - Northing

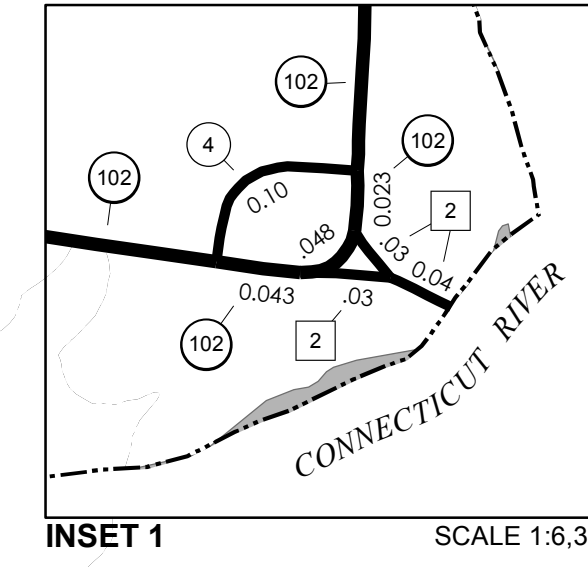


MILEAGE SUMMARY

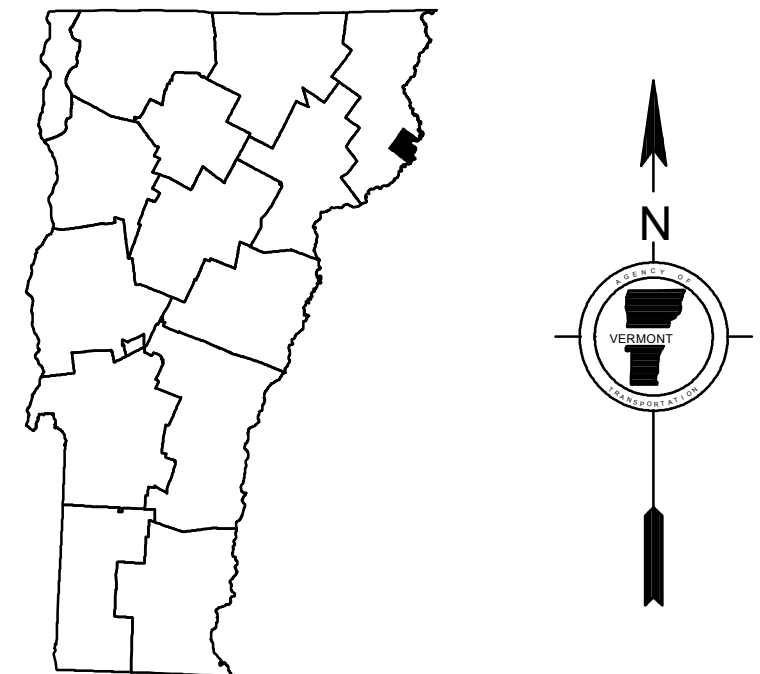
CLASS 2		
TH-1	3.930	
TH-2	0.100	
TOTAL CLASS 2	4.030	
CLASS 3		
TOTAL CLASS 3	11.65	
TOTAL TOWN	15.680	
STATE HIGHWAY		
VT-102	7.816	
TOTAL STATE HIGHWAY	7.816	
US HIGHWAY		
US-2	1.149	
TOTAL US HIGHWAY	1.149	
TOTAL STATE	8.965	

TOTAL, TRAVELED HIGHWAYS, FEB. 10, 2015: 24.645
 (Excludes Class 4, Legal Trail, and Unidentified Corridor Mileage)

TOWN HWY. No.	LENGTH IN MILES CLASS 3	LENGTH IN MILES CLASS 4	LEGAL TRAIL No.	LENGTH IN MILES LEGAL TRAIL
3	2.01		1	(1.59)
4	0.10		2	(1.04)
5	0.51		3	(2.00)
6	0.15			
7	0.34			
8	5.17			
10	1.53	(0.82)		
11	0.11			
12	1.73			
TOTAL	11.65	0.82		



0 0.08 0.16 Miles



**VERMONT
 GENERAL HIGHWAY MAP
 Town of Guildhall**

ESSEX COUNTY

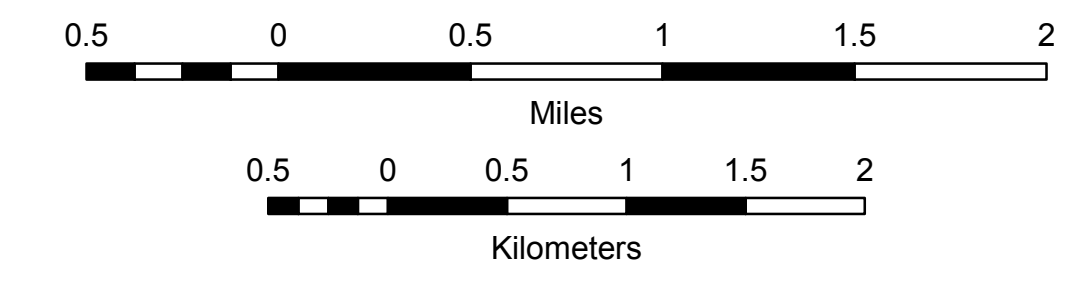
Transportation District #7

Prepared by the
 Vermont Agency of Transportation
 Division of Policy, Planning and Intermodal Development
 in cooperation with

U.S. Department of Transportation
 Federal Highway Administration

Mileage as of February 10, 2015
 Map prepared June 04, 2015

SCALE 1:31,680

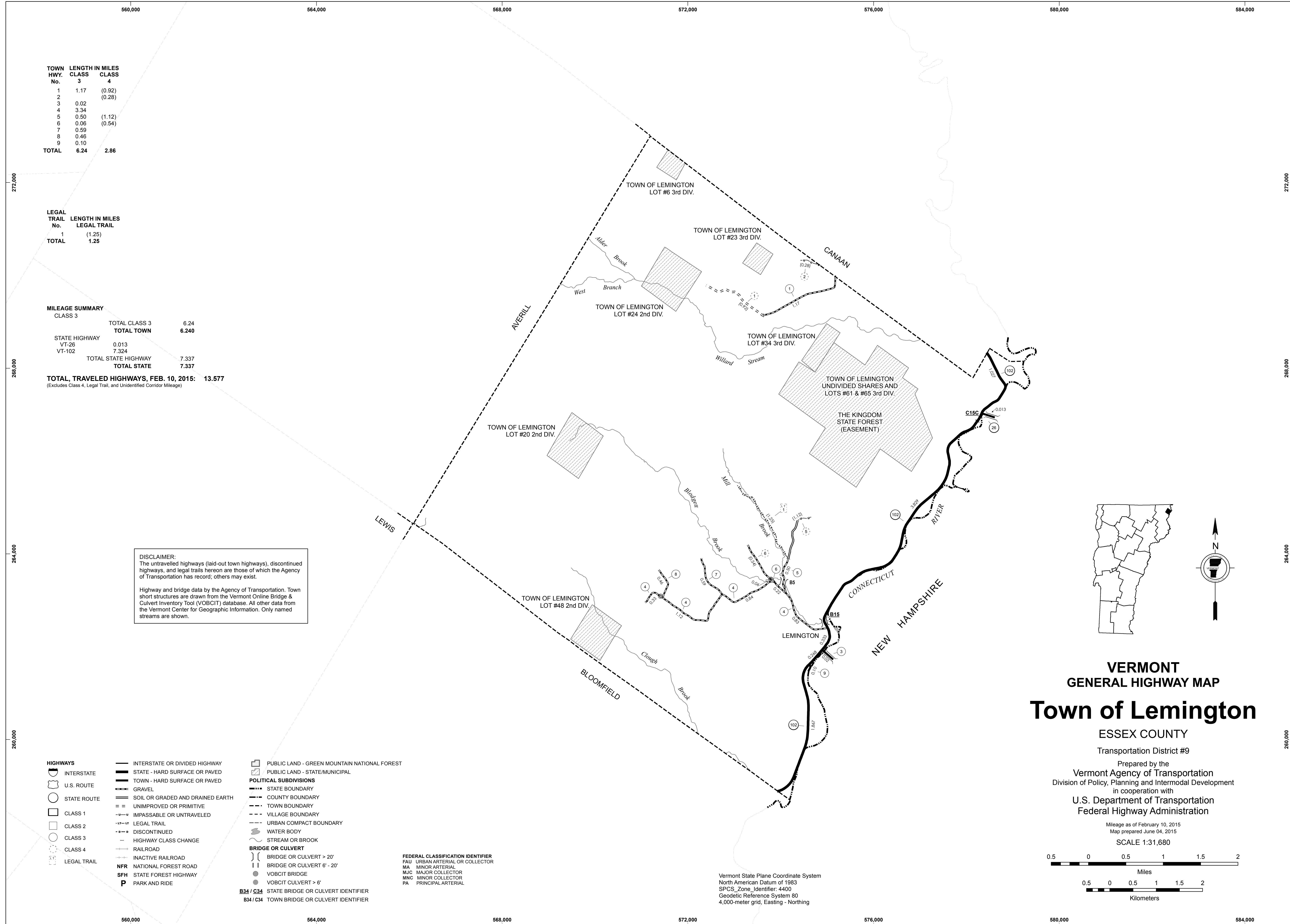


- HIGHWAYS**
- INTERSTATE
 - U.S. ROUTE
 - STATE ROUTE
 - CLASS 1
 - CLASS 2
 - CLASS 3
 - CLASS 4
 - LEGAL TRAIL
- INTERSTATE OR DIVIDED HIGHWAY
 STATE - HARD SURFACE OR PAVED
 TOWN - HARD SURFACE OR PAVED
 GRAVEL
 SOIL OR GRADED AND DRAINED EARTH
 UNIMPROVED OR PRIMITIVE
 IMPASSABLE OR UNTRAVELED
 LEGAL TRAIL
 DISCONTINUED
 HIGHWAY CLASS CHANGE
 RAILROAD
 INACTIVE RAILROAD
 NATIONAL FOREST ROAD
 STATE FOREST HIGHWAY
 PARK AND RIDE
- PUBLIC LAND - GREEN MOUNTAIN NATIONAL FOREST
 PUBLIC LAND - STATE/MUNICIPAL
- POLITICAL SUBDIVISIONS**
- STATE BOUNDARY
 - COUNTY BOUNDARY
 - TOWN BOUNDARY
 - VILLAGE BOUNDARY
 - URBAN COMPACT BOUNDARY
- WATER BODY
 STREAM OR BROOK
- BRIDGE OR CULVERT**
- BRIDGE OR CULVERT > 20'
 - BRIDGE OR CULVERT 6' - 20'
 - VOBCIT BRIDGE
 - VOBCIT CULVERT > 6'
 - STATE BRIDGE OR CULVERT IDENTIFIER
 - TOWN BRIDGE OR CULVERT IDENTIFIER
- FEDERAL CLASSIFICATION IDENTIFIER**
- FAU URBAN ARTERIAL OR COLLECTOR
 - MA MINOR ARTERIAL
 - MJC MAJOR COLLECTOR
 - MNC MINOR COLLECTOR
 - PA PRINCIPAL ARTERIAL

DISCLAIMER:
 The untraveled highways (laid-out town highways), discontinued highways, and legal trails hereon are those of which the Agency of Transportation has record; others may exist.

Highway and bridge data by the Agency of Transportation. Town short structures are drawn from the Vermont Online Bridge & Culvert Inventory Tool (VOBCIT) database. All other data from the Vermont Center for Geographic Information. Only named streams are shown.

Vermont State Plane Coordinate System
 North American Datum of 1983
 SPCS_Zone_Identifier: 4400
 Geodetic Reference System 80
 4,000-meter grid, Easting - Northing



TOWN HWY. No.	LENGTH IN MILES	
	CLASS 3	CLASS 4
1	1.17	(0.92)
2		(0.28)
3	0.02	
4	3.34	
5	0.50	(1.12)
6	0.06	(0.54)
7	0.59	
8	0.46	
9	0.10	
TOTAL	6.24	2.86

LEGAL TRAIL No.	LENGTH IN MILES	
	LEGAL TRAIL	
1	(1.25)	
TOTAL	1.25	

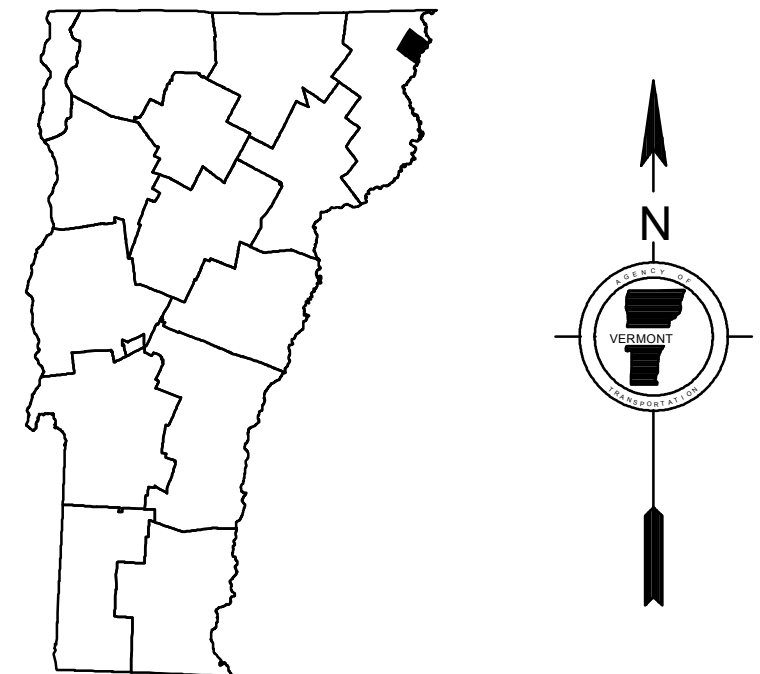
MILEAGE SUMMARY CLASS 3		
TOTAL CLASS 3	6.24	
TOTAL TOWN	6.240	
STATE HIGHWAY VT-26	0.013	
VT-102	7.324	
TOTAL STATE HIGHWAY	7.337	
TOTAL STATE	7.337	

TOTAL, TRAVELED HIGHWAYS, FEB. 10, 2015: 13.577
 (Excludes Class 4, Legal Trail, and Unidentified Corridor Mileage)

DISCLAIMER:
 The untraveled highways (laid-out town highways), discontinued highways, and legal trails hereon are those of which the Agency of Transportation has record; others may exist.

Highway and bridge data by the Agency of Transportation. Town short structures are drawn from the Vermont Online Bridge & Culvert Inventory Tool (VOBCIT) database. All other data from the Vermont Center for Geographic Information. Only named streams are shown.

- HIGHWAYS**
- INTERSTATE
- U.S. ROUTE
- STATE ROUTE
- CLASS 1
- CLASS 2
- CLASS 3
- CLASS 4
- LEGAL TRAIL
- INTERSTATE OR DIVIDED HIGHWAY
- STATE - HARD SURFACE OR PAVED
- TOWN - HARD SURFACE OR PAVED
- GRAVEL
- SOIL OR GRADED AND DRAINED EARTH
- UNIMPROVED OR PRIMITIVE
- IMPASSABLE OR UNTRAVELED
- LEGAL TRAIL
- DISCONTINUED
- HIGHWAY CLASS CHANGE
- RAILROAD
- INACTIVE RAILROAD
- NFR NATIONAL FOREST ROAD
- SFH STATE FOREST HIGHWAY
- P PARK AND RIDE
- PUBLIC LAND - GREEN MOUNTAIN NATIONAL FOREST
- PUBLIC LAND - STATE/MUNICIPAL
- POLITICAL SUBDIVISIONS**
- STATE BOUNDARY
- COUNTY BOUNDARY
- TOWN BOUNDARY
- VILLAGE BOUNDARY
- URBAN COMPACT BOUNDARY
- WATER BODY
- STREAM OR BROOK
- BRIDGE OR CULVERT**
- BRIDGE OR CULVERT > 20'
- BRIDGE OR CULVERT 6' - 20'
- VOBCIT BRIDGE
- VOBCIT CULVERT > 6'
- STATE BRIDGE OR CULVERT IDENTIFIER
- TOWN BRIDGE OR CULVERT IDENTIFIER
- FEDERAL CLASSIFICATION IDENTIFIER**
- FAU - URBAN ARTERIAL OR COLLECTOR
- MA - MINOR ARTERIAL
- MJC - MAJOR COLLECTOR
- MNC - MINOR COLLECTOR
- PA - PRINCIPAL ARTERIAL

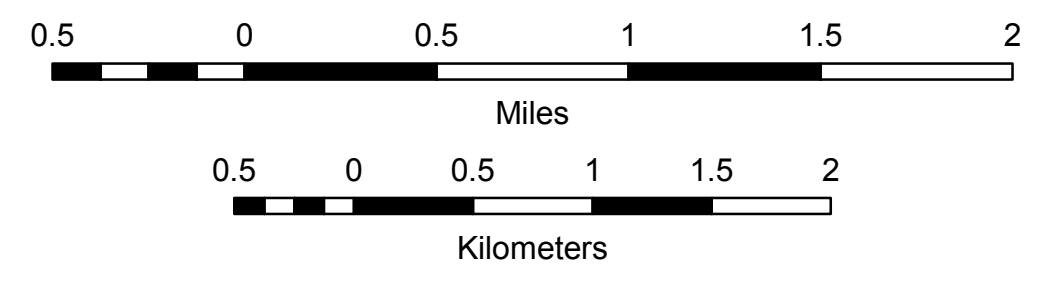


VERMONT
GENERAL HIGHWAY MAP
Town of Lemington

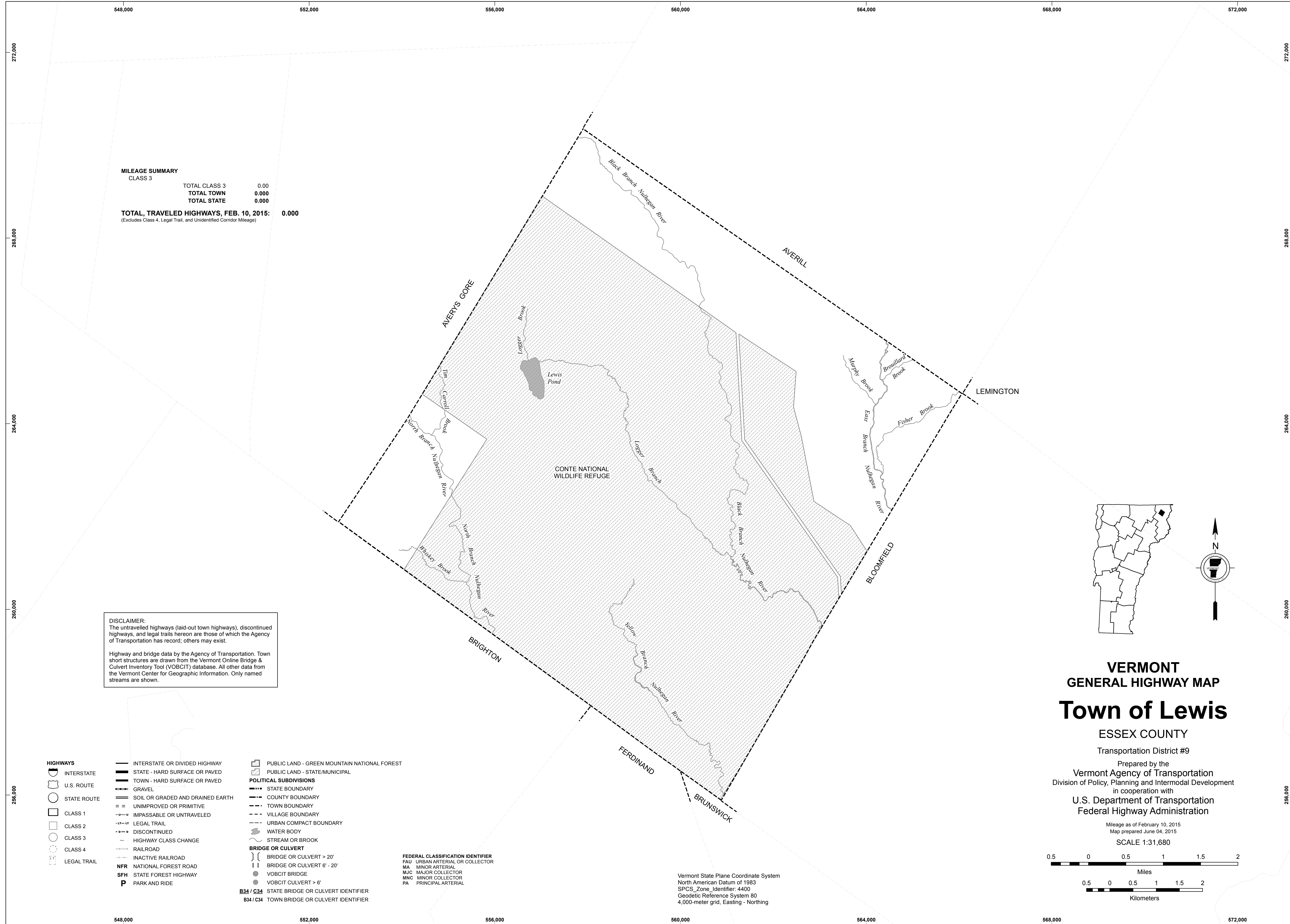
ESSEX COUNTY
 Transportation District #9

Prepared by the
 Vermont Agency of Transportation
 Division of Policy, Planning and Intermodal Development
 in cooperation with
 U.S. Department of Transportation
 Federal Highway Administration

Mileage as of February 10, 2015
 Map prepared June 04, 2015
 SCALE 1:31,680



Vermont State Plane Coordinate System
 North American Datum of 1983
 SPCS_Zone_Identifier: 4400
 Geodetic Reference System 80
 4,000-meter grid, Easting - Northing



MILEAGE SUMMARY

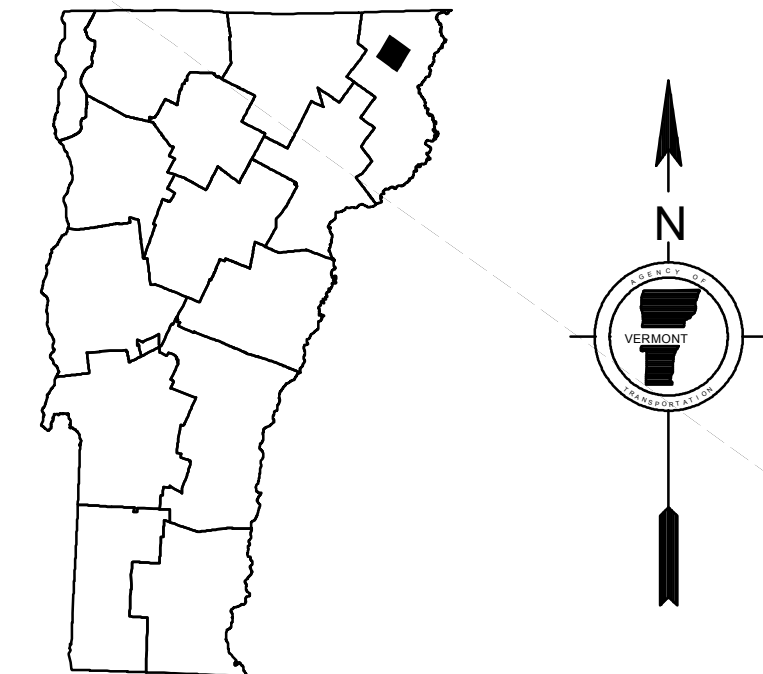
CLASS 3	TOTAL CLASS 3	0.00
	TOTAL TOWN	0.000
	TOTAL STATE	0.000
TOTAL, TRAVELED HIGHWAYS, FEB. 10, 2015:		0.000
<small>(Excludes Class 4, Legal Trail, and Unidentified Corridor Mileage)</small>		

DISCLAIMER:
The untraveled highways (laid-out town highways), discontinued highways, and legal trails hereon are those of which the Agency of Transportation has record; others may exist.

Highway and bridge data by the Agency of Transportation. Town short structures are drawn from the Vermont Online Bridge & Culvert Inventory Tool (VOBCIT) database. All other data from the Vermont Center for Geographic Information. Only named streams are shown.

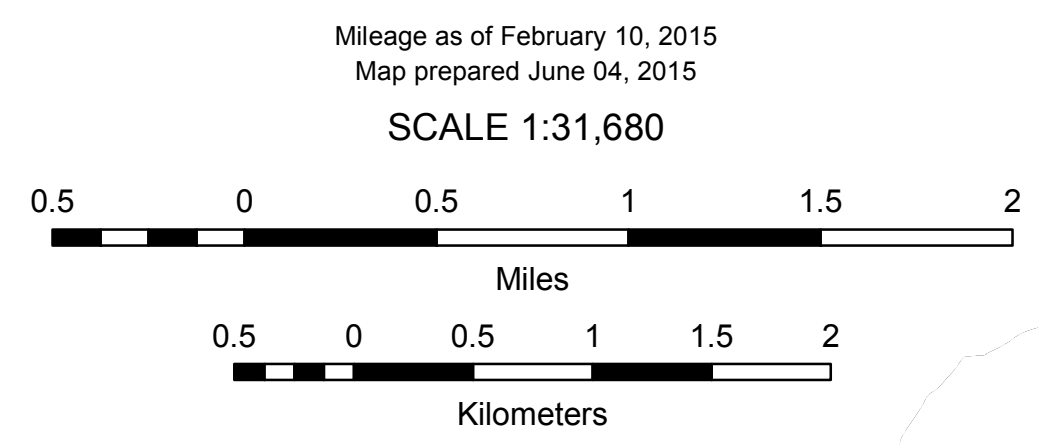
- | | | |
|-----------------|------------------------------------|--|
| HIGHWAYS | — INTERSTATE OR DIVIDED HIGHWAY | ▣ PUBLIC LAND - GREEN MOUNTAIN NATIONAL FOREST |
| — INTERSTATE | — STATE - HARD SURFACE OR PAVED | ▣ PUBLIC LAND - STATE/MUNICIPAL |
| — U.S. ROUTE | — TOWN - HARD SURFACE OR PAVED | POLITICAL SUBDIVISIONS |
| — STATE ROUTE | — GRAVEL | — STATE BOUNDARY |
| — CLASS 1 | — SOIL OR GRADED AND DRAINED EARTH | — COUNTY BOUNDARY |
| — CLASS 2 | — UNIMPROVED OR PRIMITIVE | — TOWN BOUNDARY |
| — CLASS 3 | — IMPASSABLE OR UNTRAVELED | — VILLAGE BOUNDARY |
| — CLASS 4 | — LEGAL TRAIL | — URBAN COMPACT BOUNDARY |
| — LEGAL TRAIL | — DISCONTINUED | — WATER BODY |
| | — HIGHWAY CLASS CHANGE | — STREAM OR BROOK |
| | — RAILROAD | BRIDGE OR CULVERT |
| | — INACTIVE RAILROAD | — BRIDGE OR CULVERT > 20' |
| | — NATIONAL FOREST ROAD | — BRIDGE OR CULVERT 6' - 20' |
| | — STATE FOREST HIGHWAY | ● VOBCIT BRIDGE |
| | — PARK AND RIDE | ● VOBCIT CULVERT > 6' |
| | | ● STATE BRIDGE OR CULVERT IDENTIFIER |
| | | ● TOWN BRIDGE OR CULVERT IDENTIFIER |

- FEDERAL CLASSIFICATION IDENTIFIER**
- FAU URBAN ARTERIAL OR COLLECTOR
 - MA MINOR ARTERIAL
 - MJC MAJOR COLLECTOR
 - MNC MINOR COLLECTOR
 - PA PRINCIPAL ARTERIAL

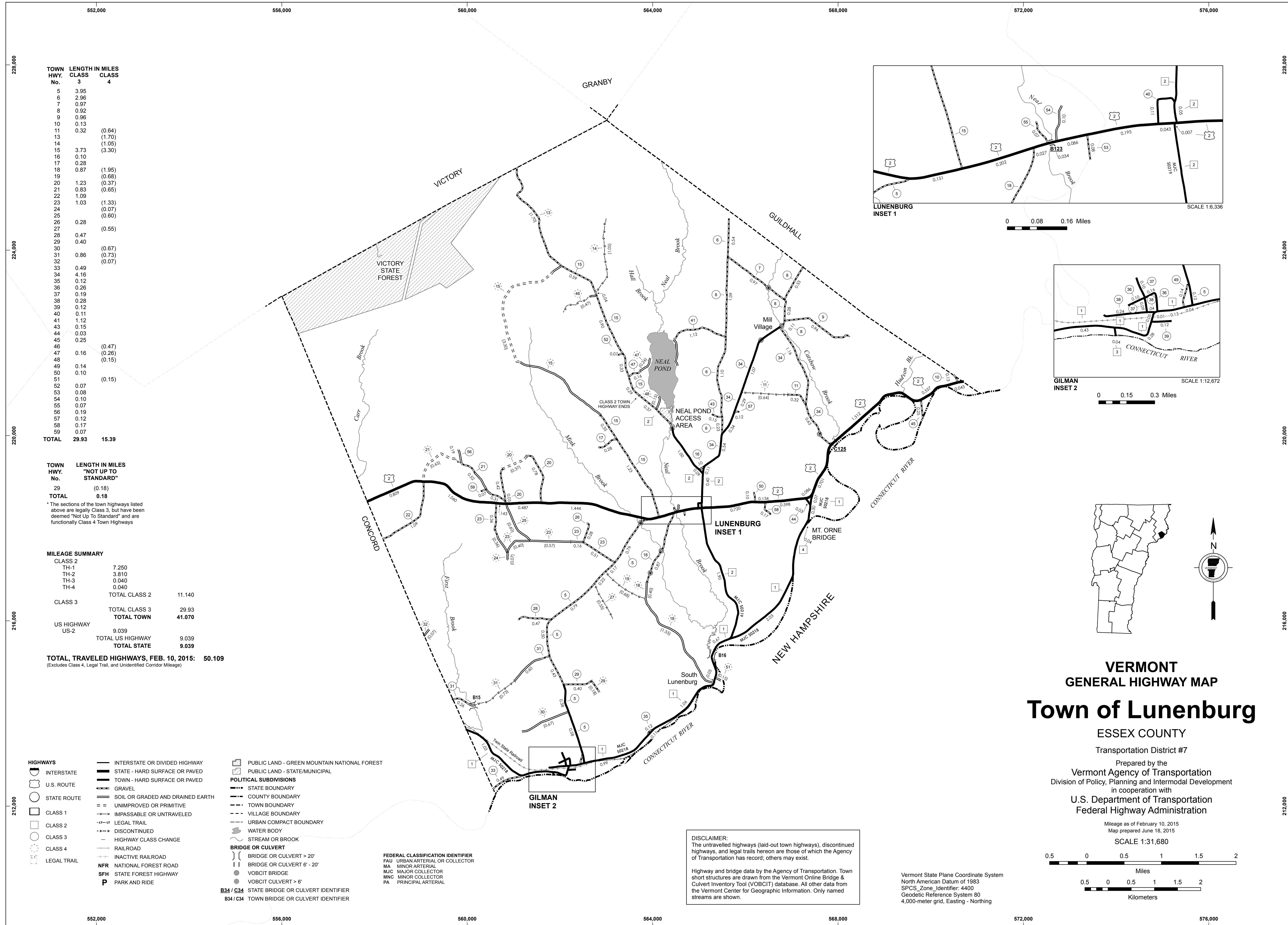


VERMONT
GENERAL HIGHWAY MAP
Town of Lewis

ESSEX COUNTY
Transportation District #9
Prepared by the
Vermont Agency of Transportation
Division of Policy, Planning and Intermodal Development
in cooperation with
U.S. Department of Transportation
Federal Highway Administration



Vermont State Plane Coordinate System
North American Datum of 1983
SPCS_Zone_Identifier: 4400
Geodetic Reference System 80
4,000-meter grid, Easting - Northing



TOWN HWY. No.	LENGTH IN MILES CLASS 3	CLASS 4
5	3.95	
6	2.96	
7	0.97	
8	0.92	
9	0.96	
10	0.13	
11	0.32	(0.64)
13		(1.70)
14		(1.05)
15	3.73	(3.30)
16	0.10	
17	0.28	
18	0.87	(1.95)
19		(0.68)
20	1.23	(0.37)
21	0.83	(0.65)
22	1.09	
23	1.03	(1.33)
24		(0.07)
25		(0.60)
26	0.28	
27		(0.55)
28	0.47	
29	0.40	
30		(0.67)
31	0.86	(0.73)
32		(0.07)
33	0.49	
34	4.16	
35	0.12	
36	0.26	
37	0.19	
38	0.28	
39	0.12	
40	0.11	
41	1.12	
43	0.15	
44	0.03	
45	0.25	
46		(0.47)
47	0.16	(0.26)
48		(0.15)
49	0.14	
50	0.10	
51		(0.15)
52	0.07	
53	0.08	
54	0.10	
55	0.07	
56	0.19	
57	0.12	
58	0.17	
59	0.07	
TOTAL	29.93	15.39

TOWN HWY. No.	LENGTH IN MILES "NOT UP TO STANDARD"
29	(0.18)
TOTAL	0.18

*The sections of the town highways listed above are legally Class 3, but have been deemed "Not Up to Standard" and are functionally Class 4 Town Highways

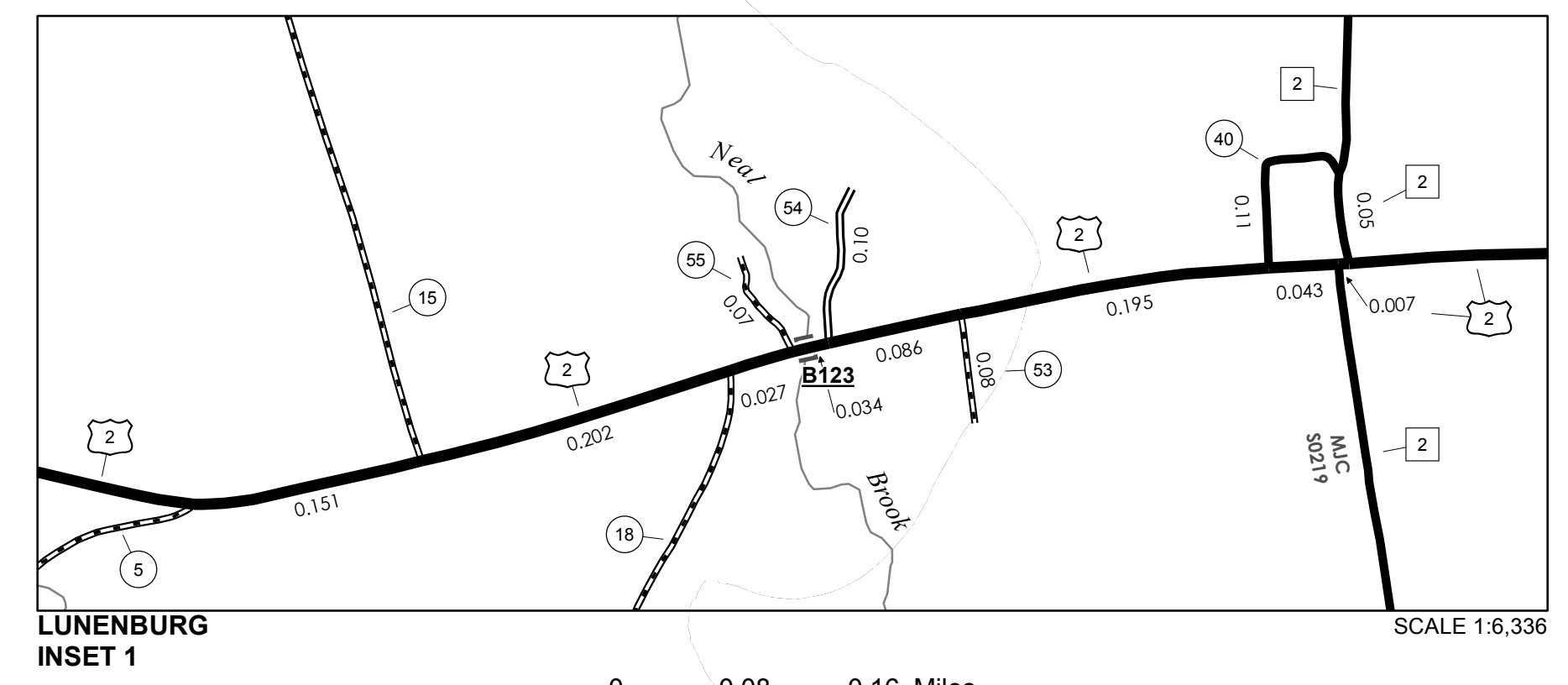
MILEAGE SUMMARY		
CLASS 2		
TH-1	7.250	
TH-2	3.810	
TH-3	0.040	
TH-4	0.040	
TOTAL CLASS 2		11.140
CLASS 3		
TOTAL CLASS 3		29.93
TOTAL TOWN		41.070
US HIGHWAY		
US-2	9.039	
TOTAL US HIGHWAY		9.039
TOTAL STATE		9.039

TOTAL, TRAVELED HIGHWAYS, FEB. 10, 2015: 50.109
(Excludes Class 4, Legal Trail, and Unidentified Corridor Mileage)

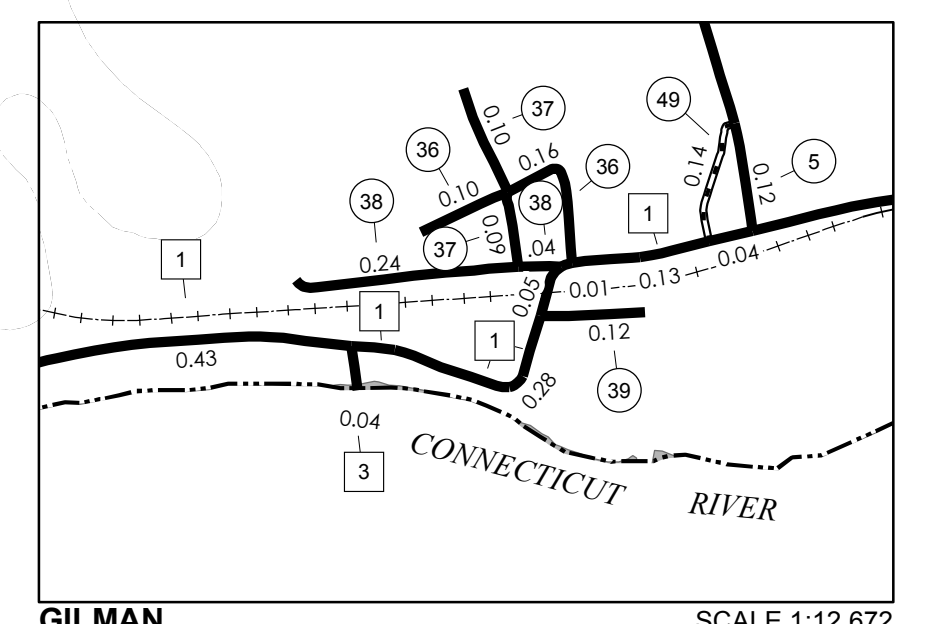
- HIGHWAYS**
 - INTERSTATE
 - STATE - HARD SURFACE OR PAVED
 - TOWN - HARD SURFACE OR PAVED
 - GRAVEL
 - SOIL OR GRADED AND DRAINED EARTH
 - UNIMPROVED OR PRIMITIVE
 - IMPASSABLE OR UNTRAVELED
 - LEGAL TRAIL
 - CLASS 1
 - CLASS 2
 - CLASS 3
 - CLASS 4
 - LEGAL TRAIL
- INTERSTATE OR DIVIDED HIGHWAY
- STATE - HARD SURFACE OR PAVED
- TOWN - HARD SURFACE OR PAVED
- GRAVEL
- SOIL OR GRADED AND DRAINED EARTH
- UNIMPROVED OR PRIMITIVE
- IMPASSABLE OR UNTRAVELED
- LEGAL TRAIL
- DISCONTINUED
- HIGHWAY CLASS CHANGE
- RAILROAD
- INACTIVE RAILROAD
- NATIONAL FOREST ROAD
- STATE FOREST HIGHWAY
- PARK AND RIDE

- PUBLIC LAND - GREEN MOUNTAIN NATIONAL FOREST**
- PUBLIC LAND - STATE/MUNICIPAL**
- POLITICAL SUBDIVISIONS**
 - STATE BOUNDARY
 - COUNTY BOUNDARY
 - TOWN BOUNDARY
 - VILLAGE BOUNDARY
 - URBAN COMPACT BOUNDARY
 - WATER BODY
 - STREAM OR BROOK
- BRIDGE OR CULVERT**
 - BRIDGE OR CULVERT > 20'
 - BRIDGE OR CULVERT 6' - 20'
 - VOBCIT BRIDGE
 - VOBCIT CULVERT > 6'
 - STATE BRIDGE OR CULVERT IDENTIFIER
 - TOWN BRIDGE OR CULVERT IDENTIFIER
- FEDERAL CLASSIFICATION IDENTIFIER**
 - FAU URBAN ARTERIAL OR COLLECTOR
 - MA MINOR ARTERIAL
 - MJC MAJOR COLLECTOR
 - MNC MINOR COLLECTOR
 - PA PRINCIPAL ARTERIAL

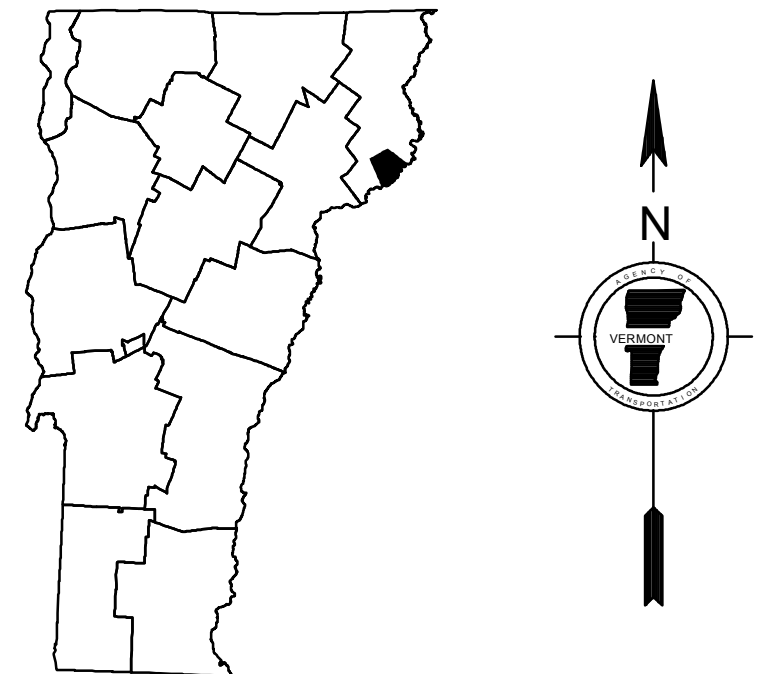
DISCLAIMER:
The untraveled highways (laid-out town highways), discontinued highways, and legal trails hereon are those of which the Agency of Transportation has record; others may exist.
Highway and bridge data by the Agency of Transportation. Town short structures are drawn from the Vermont Online Bridge & Culvert Inventory Tool (VOBCIT) database. All other data from the Vermont Center for Geographic Information. Only named streams are shown.



0 0.08 0.16 Miles



0 0.15 0.3 Miles



VERMONT GENERAL HIGHWAY MAP

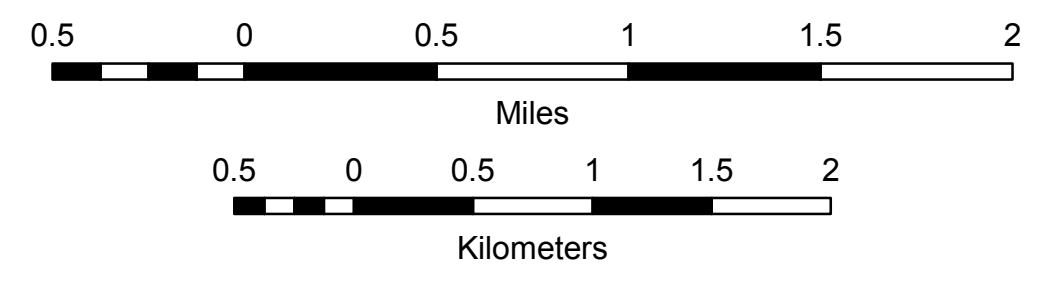
Town of Lunenburg

ESSEX COUNTY

Transportation District #7
Prepared by the
Vermont Agency of Transportation
Division of Policy, Planning and Intermodal Development
in cooperation with
U.S. Department of Transportation
Federal Highway Administration

Mileage as of February 10, 2015
Map prepared June 18, 2015

SCALE 1:31,680



Vermont State Plane Coordinate System
North American Datum of 1983
SPCS_Zone_Identifier: 4400
Geodetic Reference System 80
4,000-meter grid, Easting - Northing

VERMONT
GENERAL HIGHWAY MAP

Town of Brunswick
Town of Maidstone

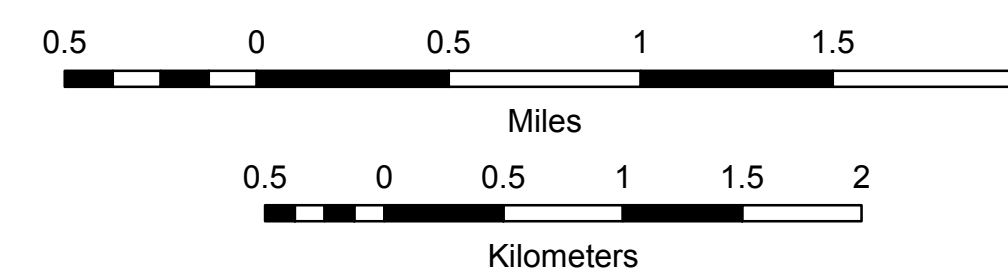
ESSEX COUNTY

Transportation District #9

Prepared by the
Vermont Agency of Transportation
Division of Policy, Planning and Intermodal Development
in cooperation with
U. S. Department of Transportation
Federal Highway Administration

Mileage as of February 10, 2016
Map prepared July 22, 2016

SCALE 1:31,680



BRUNSWICK MILEAGE

MILEAGE SUMMARY		
CLASS 3	TOTAL CLASS 3	0.00
	TOTAL TOWN	0.000
STATE HIGHWAY		
VT-102	7.080	
VT-105	2.177	
	TOTAL STATE HIGHWAY	9.257
	TOTAL STATE	9.257
TOTAL, TRAVELED HIGHWAYS, FEB. 10, 2016:		9.257

(Excludes Class 4 and Legal Trail Mileage)

MAIDSTONE MILEAGE

TOWN HWY. No.	LENGTH IN MILES CLASS 3	CLASS 4
2	2.41	
3		(0.60)
4	4.23	
5	0.11	
7	0.67	(0.38)
8		(3.67)
9	2.49	(0.10)
TOTAL	9.91	4.75

TOWN HWY. No.	LENGTH IN MILES "NOT UP TO STANDARD"
2	(0.30)
TOTAL	0.30

* The sections of the town highways listed above are legally Class 3, but have been deemed "Not Up To Standard" and are functionally Class 4 Town Highways

MILEAGE SUMMARY

CLASS 2 TH-1	5.930		
	TOTAL CLASS 2	5.930	
	TOTAL CLASS 3	9.91	
	TOTAL TOWN	15.840	
STATE HIGHWAY			
VT-102	7.823		
NSH-MSH	0.602		
	TOTAL STATE HIGHWAY	8.425	
	TOTAL STATE	8.425	
TOTAL, TRAVELED HIGHWAYS, FEB. 10, 2016:			24.265

(Excludes Class 4 and Legal Trail Mileage)

DISCLAIMER:
The untraveled highways (laid-out town highways), discontinued highways, and legal trails herein are those of which the Agency of Transportation has record; others may exist.

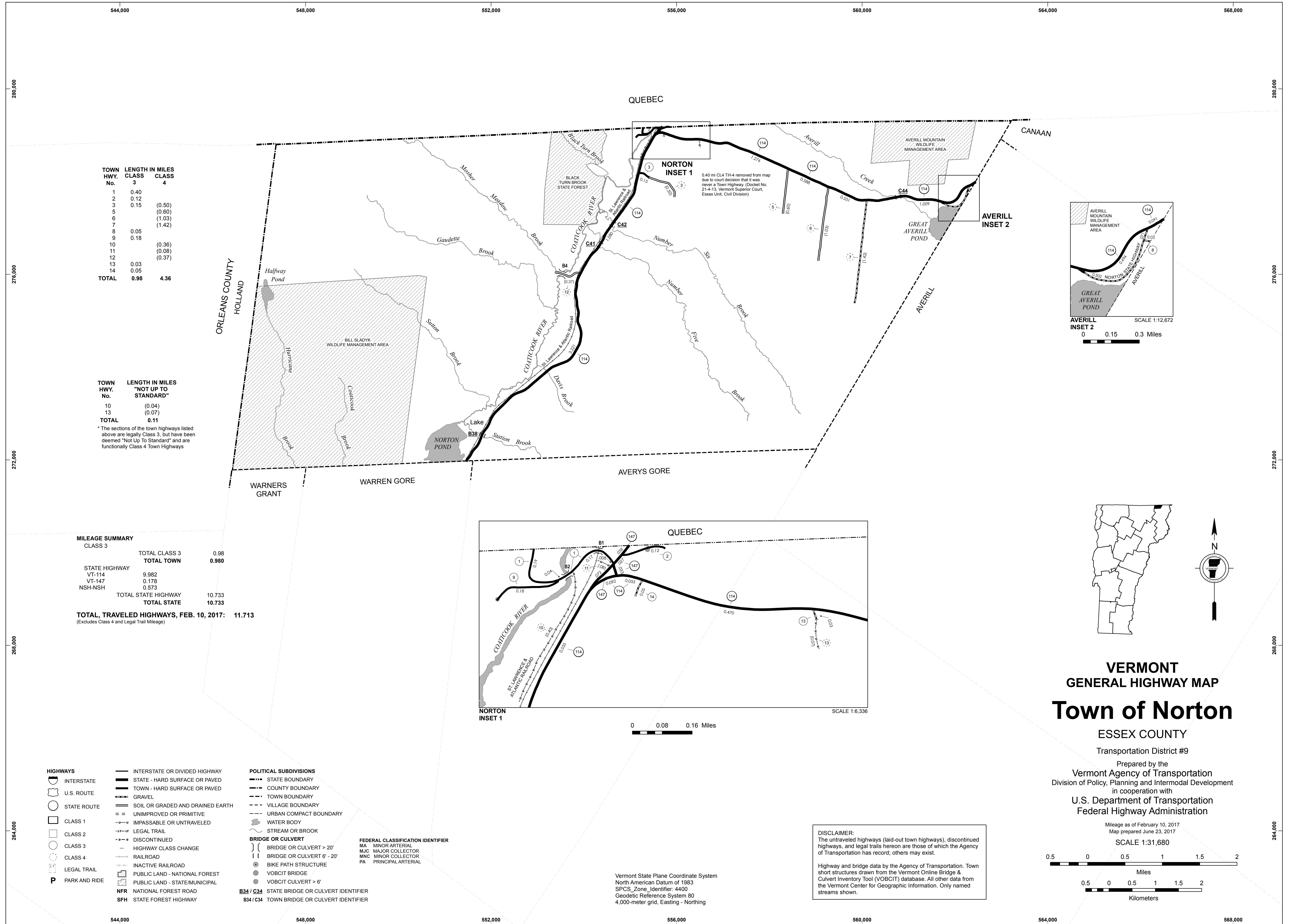
Highway and bridge data by the Agency of Transportation. Town short structures are drawn from the Vermont Online Bridge & Culvert Inventory Tool (VOBCIT) database. All other data from the Vermont Center for Geographic Information. Only named streams are shown.

Vermont State Plane Coordinate System
North American Datum of 1983
SPCS_Zone_Identifier: 4400
Geodetic Reference System 80
4,000-meter grid, Easting - Northing

- HIGHWAYS**
- INTERSTATE
 - U.S. ROUTE
 - STATE ROUTE
 - CLASS 1
 - CLASS 2
 - CLASS 3
 - CLASS 4
 - LEGAL TRAIL
 - INTERSTATE OR DIVIDED HIGHWAY
 - STATE - HARD SURFACE OR PAVED
 - TOWN - HARD SURFACE OR PAVED
 - GRAVEL
 - SOIL OR GRADED AND DRAINED EARTH
 - UNIMPROVED OR PRIMITIVE
 - IMPASSABLE OR UNTRAVELED
 - LEGAL TRAIL
 - DISCONTINUED
 - HIGHWAY CLASS CHANGE
 - RAILROAD
 - INACTIVE RAILROAD
 - NFR NATIONAL FOREST ROAD
 - SFH STATE FOREST HIGHWAY
 - P PARK AND RIDE

- PUBLIC LAND - GREEN MOUNTAIN NATIONAL FOREST
- PUBLIC LAND - STATE/MUNICIPAL
- POLITICAL SUBDIVISIONS**
- STATE BOUNDARY
- COUNTY BOUNDARY
- TOWN BOUNDARY
- VILLAGE BOUNDARY
- URBAN COMPACT BOUNDARY
- WATER BODY
- STREAM OR BROOK
- BRIDGE OR CULVERT**
- BRIDGE OR CULVERT > 20'
- BRIDGE OR CULVERT 6' - 20'
- VOBCIT BRIDGE
- VOBCIT CULVERT > 6'
- B34 / C34 STATE BRIDGE OR CULVERT IDENTIFIER
- B34 / C34 TOWN BRIDGE OR CULVERT IDENTIFIER

- FEDERAL CLASSIFICATION IDENTIFIER**
- FAU URBAN ARTERIAL OR COLLECTOR
 - MA MINOR ARTERIAL
 - MJC MAJOR COLLECTOR
 - MNC MINOR COLLECTOR
 - PA PRINCIPAL ARTERIAL



TOWN HWY. No.	CLASS 3	CLASS 4	LENGTH IN MILES
1	0.40		
2	0.12		
3	0.15	(0.50)	
5		(0.60)	
6		(1.03)	
7		(1.42)	
8	0.05		
9	0.18		
10		(0.36)	
11		(0.08)	
12		(0.37)	
13	0.03		
14	0.05		
TOTAL	0.98	4.36	

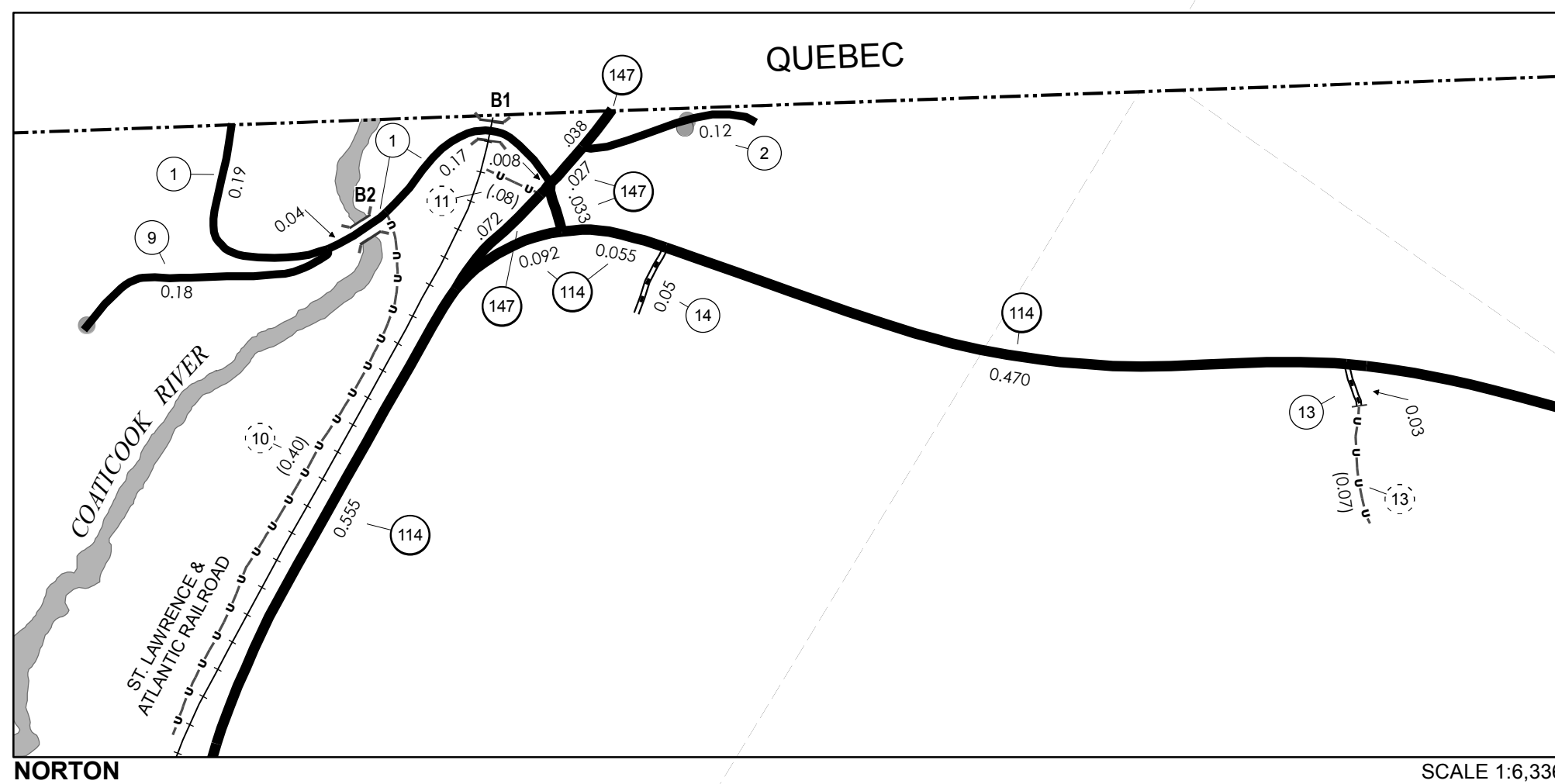
TOWN HWY. No.	LENGTH IN MILES "NOT UP TO STANDARD"
10	(0.04)
13	(0.07)
TOTAL	0.11

* The sections of the town highways listed above are legally Class 3, but have been deemed "Not Up to Standard" and are functionally Class 4 Town Highways

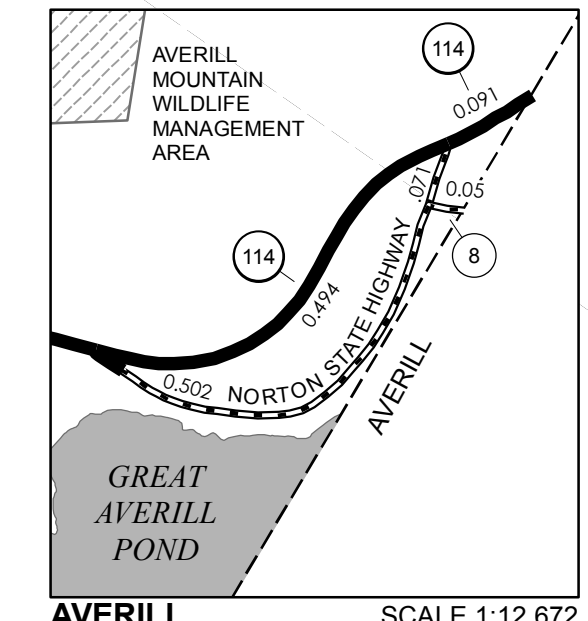
MILEAGE SUMMARY

CLASS 3	TOTAL CLASS 3	0.98
TOTAL TOWN	0.980	
STATE HIGHWAY		
VT-114	9.982	
VT-147	0.178	
NSH-NSH	0.573	
TOTAL STATE HIGHWAY	10.733	
TOTAL STATE	10.733	

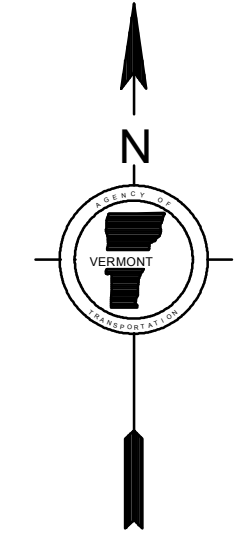
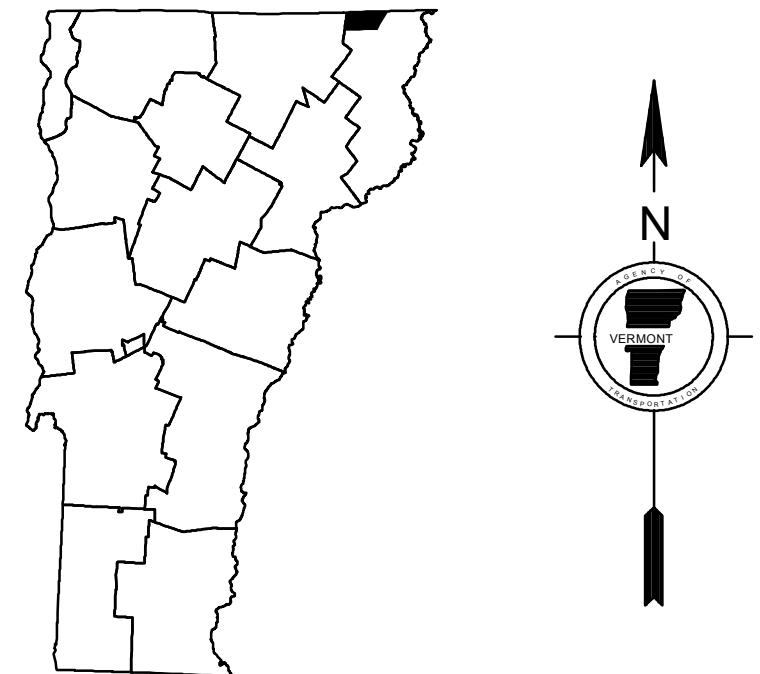
TOTAL, TRAVELED HIGHWAYS, FEB. 10, 2017: 11.713
(Excludes Class 4 and Legal Trail Mileage)



0 0.08 0.16 Miles



0 0.15 0.3 Miles



VERMONT
GENERAL HIGHWAY MAP
Town of Norton
ESSEX COUNTY

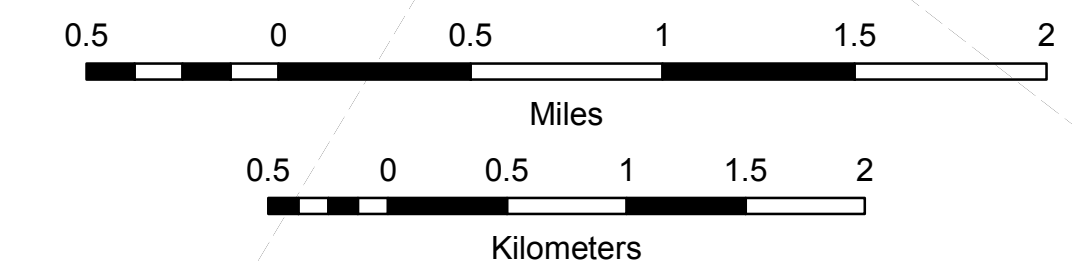
Transportation District #9

Prepared by the
Vermont Agency of Transportation
Division of Policy, Planning and Intermodal Development
in cooperation with

U.S. Department of Transportation
Federal Highway Administration

Mileage as of February 10, 2017
Map prepared June 23, 2017

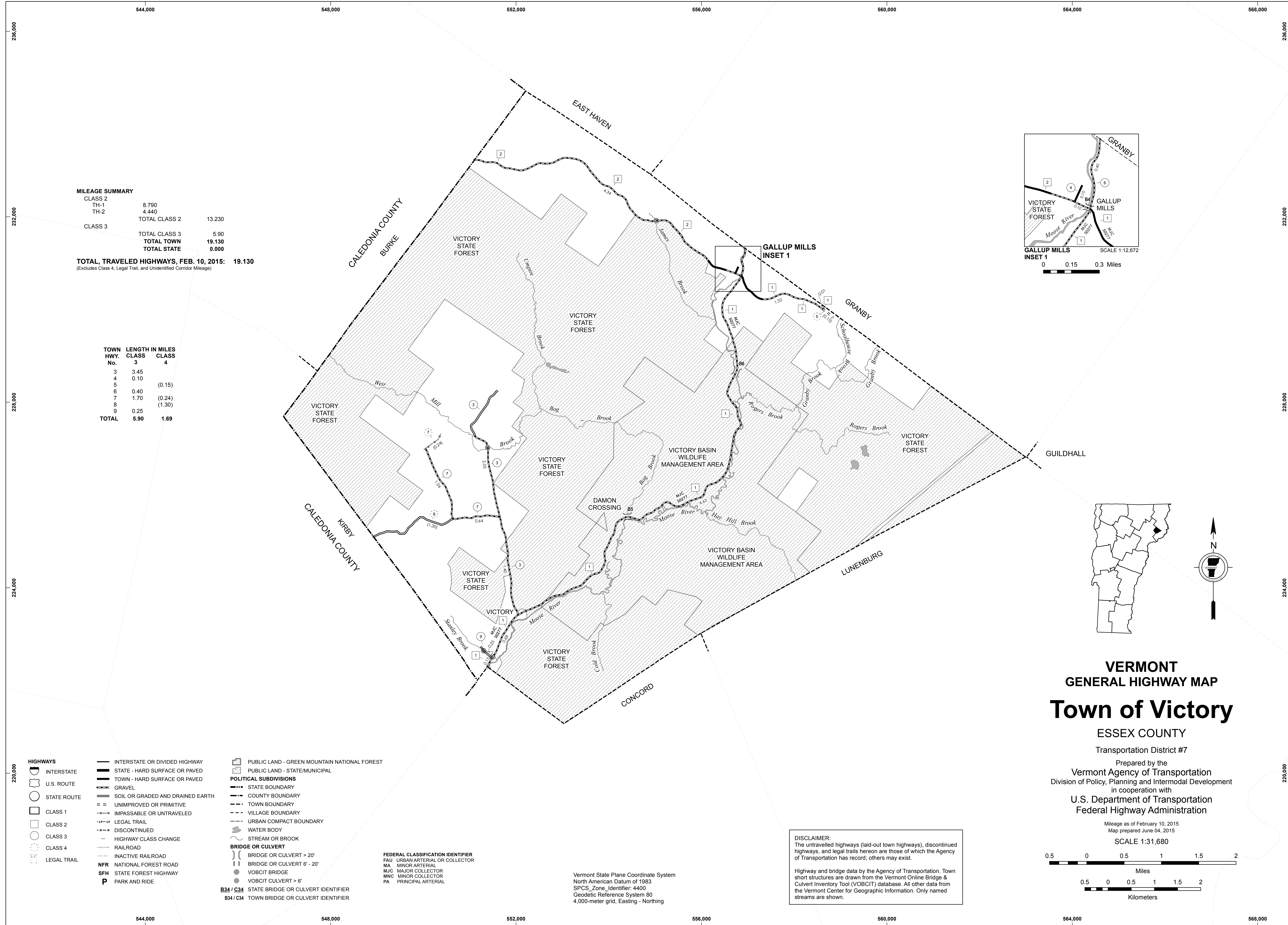
SCALE 1:31,680



DISCLAIMER:
The untraveled highways (laid-out town highways), discontinued highways, and legal trails herein are those of which the Agency of Transportation has record; others may exist.

Highway and bridge data by the Agency of Transportation. Town short structures drawn from the Vermont Online Bridge & Culvert Inventory Tool (VOBCIT) database. All other data from the Vermont Center for Geographic Information. Only named streams shown.

Vermont State Plane Coordinate System
North American Datum of 1983
SPCS_Zone_Identifier: 4400
Geodetic Reference System 80
4,000-meter grid, Easting - Northing

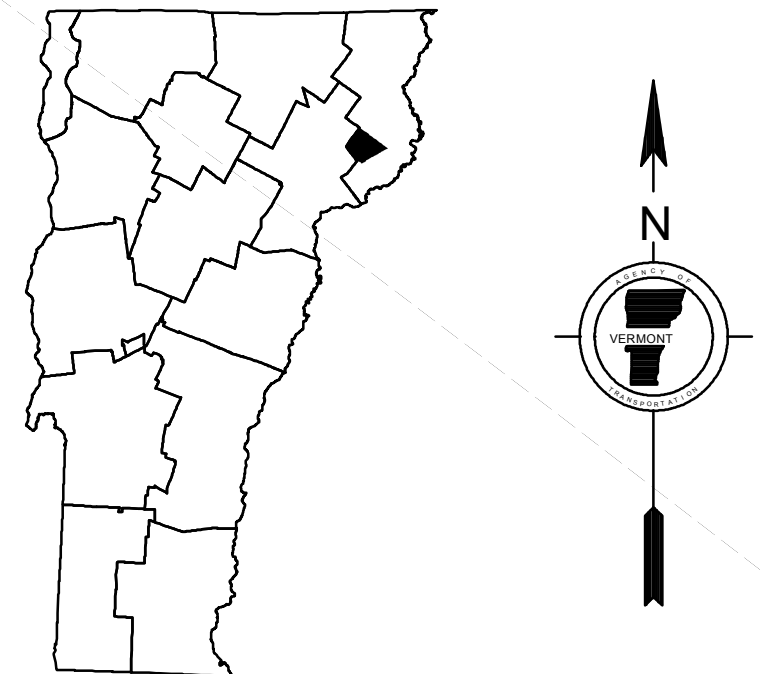
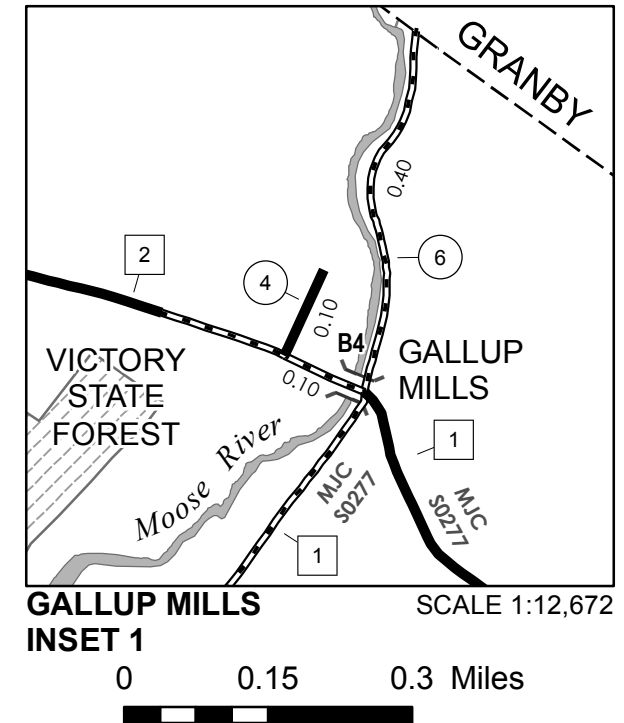


MILEAGE SUMMARY

CLASS 2		
TH-1	8.790	
TH-2	4.440	
TOTAL CLASS 2		13.230
CLASS 3		
TOTAL CLASS 3		5.90
TOTAL TOWN		19.130
TOTAL STATE		0.000

TOTAL TRAVELED HIGHWAYS, FEB. 10, 2015: 19.130
(Excludes Class 4, Legal Trail, and Unidentified Corridor Mileage)

TOWN HWY. No.	LENGTH IN MILES CLASS 3	CLASS 4
3	3.45	
4	0.10	
5		(0.15)
6	0.40	
7	1.70	(0.24)
8		(1.30)
9	0.25	
TOTAL	5.90	1.69



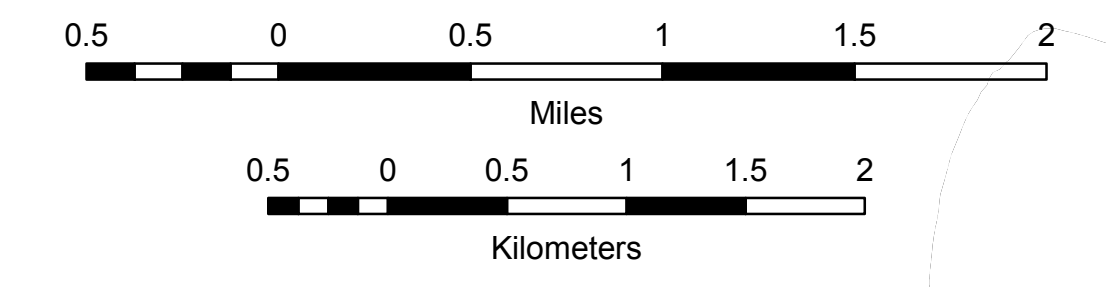
VERMONT
GENERAL HIGHWAY MAP
Town of Victory
ESSEX COUNTY

Transportation District #7

Prepared by the
Vermont Agency of Transportation
Division of Policy, Planning and Intermodal Development
in cooperation with
U.S. Department of Transportation
Federal Highway Administration

Mileage as of February 10, 2015
Map prepared June 04, 2015

SCALE 1:31,680



- HIGHWAYS**
 - INTERSTATE
 - U.S. ROUTE
 - STATE ROUTE
 - CLASS 1
 - CLASS 2
 - CLASS 3
 - CLASS 4
 - LEGAL TRAIL
- INTERSTATE OR DIVIDED HIGHWAY
- STATE - HARD SURFACE OR PAVED
- TOWN - HARD SURFACE OR PAVED
- GRAVEL
- SOIL OR GRADED AND DRAINED EARTH
- UNIMPROVED OR PRIMITIVE
- IMPASSABLE OR UNTRAVELED
- LEGAL TRAIL
- DISCONTINUED
- HIGHWAY CLASS CHANGE
- RAILROAD
- INACTIVE RAILROAD
- NFR NATIONAL FOREST ROAD
- SFH STATE FOREST HIGHWAY
- P PARK AND RIDE

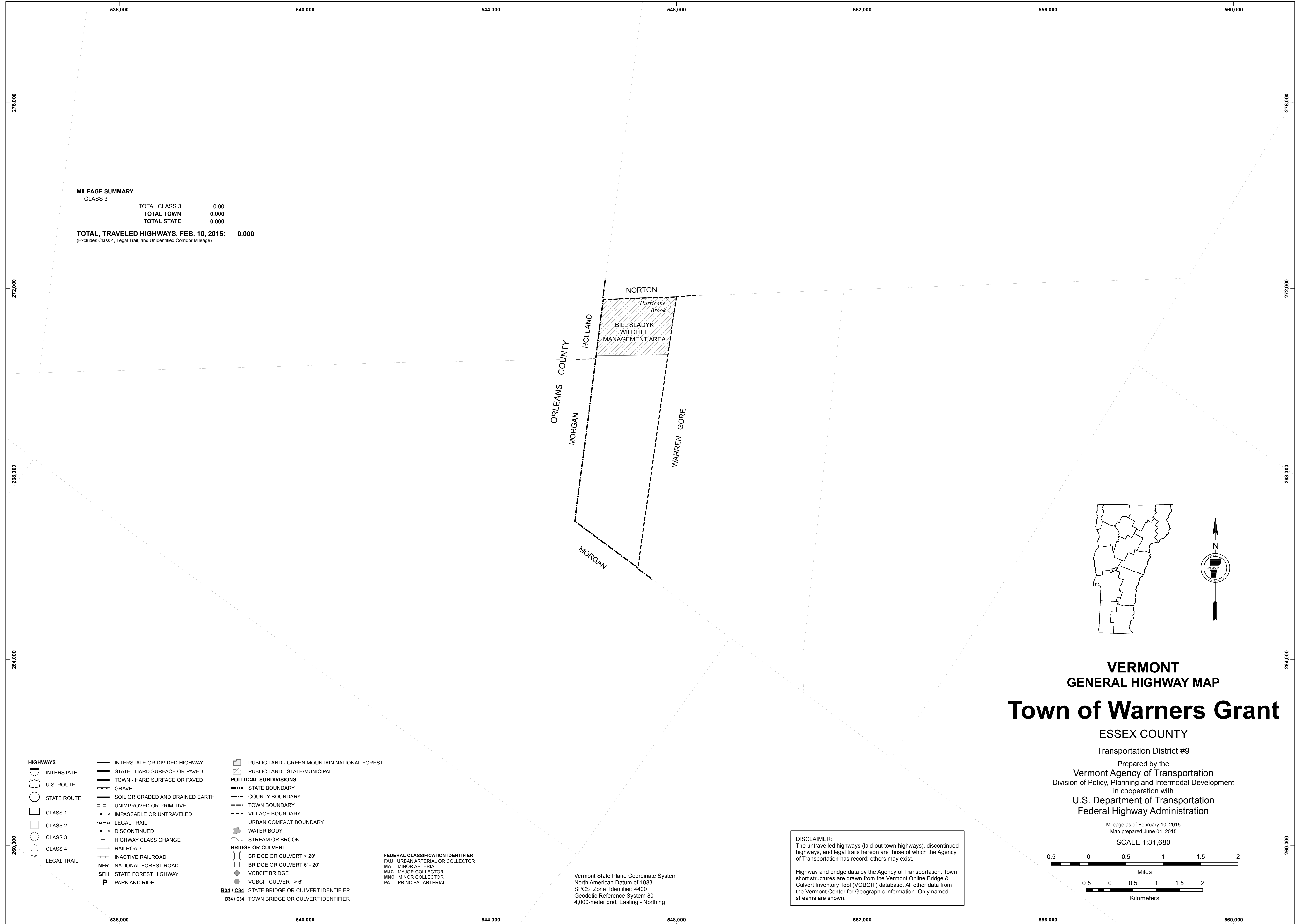
- PUBLIC LAND - GREEN MOUNTAIN NATIONAL FOREST
- PUBLIC LAND - STATE/MUNICIPAL
- POLITICAL SUBDIVISIONS**
 - STATE BOUNDARY
 - COUNTY BOUNDARY
 - TOWN BOUNDARY
 - VILLAGE BOUNDARY
 - URBAN COMPACT BOUNDARY
- WATER BODY
- STREAM OR BROOK
- BRIDGE OR CULVERT**
 - BRIDGE OR CULVERT > 20'
 - BRIDGE OR CULVERT 6' - 20'
 - VOBCIT BRIDGE
 - VOBCIT CULVERT > 6'
 - STATE BRIDGE OR CULVERT IDENTIFIER
 - TOWN BRIDGE OR CULVERT IDENTIFIER

- FEDERAL CLASSIFICATION IDENTIFIER**
 - FAU URBAN ARTERIAL OR COLLECTOR
 - MA MINOR ARTERIAL
 - MJC MAJOR COLLECTOR
 - MNC MINOR COLLECTOR
 - PA PRINCIPAL ARTERIAL

Vermont State Plane Coordinate System
North American Datum of 1983
SPCS_Zone_Identifier: 4400
Geodetic Reference System 80
4,000-meter grid, Easting - Northing

DISCLAIMER:
The untraveled highways (laid-out town highways), discontinued highways, and legal trails hereon are those of which the Agency of Transportation has record; others may exist.

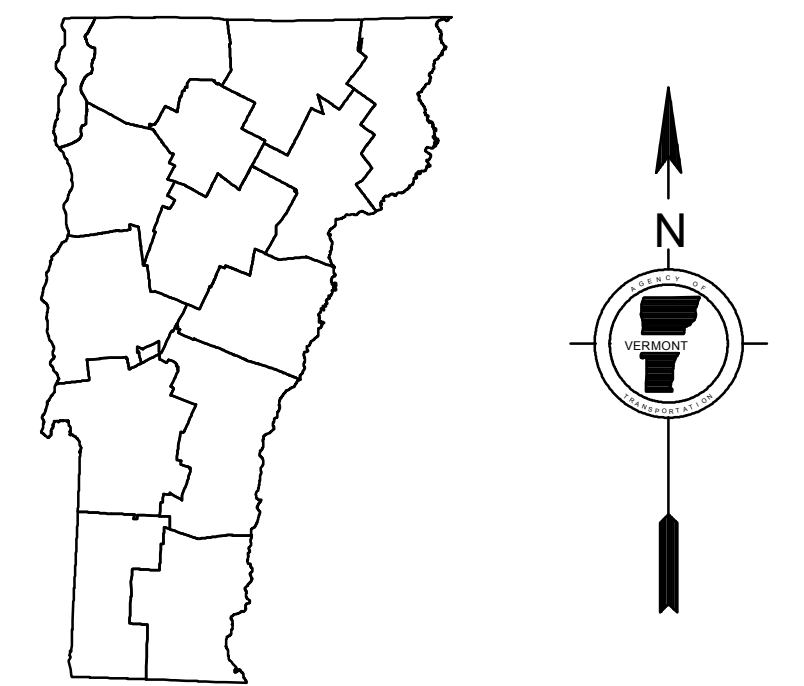
Highway and bridge data by the Agency of Transportation. Town short structures are drawn from the Vermont Online Bridge & Culvert Inventory Tool (VOBCIT) database. All other data from the Vermont Center for Geographic Information. Only named streams are shown.



MILEAGE SUMMARY
CLASS 3

TOTAL CLASS 3	0.00
TOTAL TOWN	0.000
TOTAL STATE	0.000

TOTAL, TRAVELED HIGHWAYS, FEB. 10, 2015: 0.000
(Excludes Class 4, Legal Trail, and Unidentified Corridor Mileage)



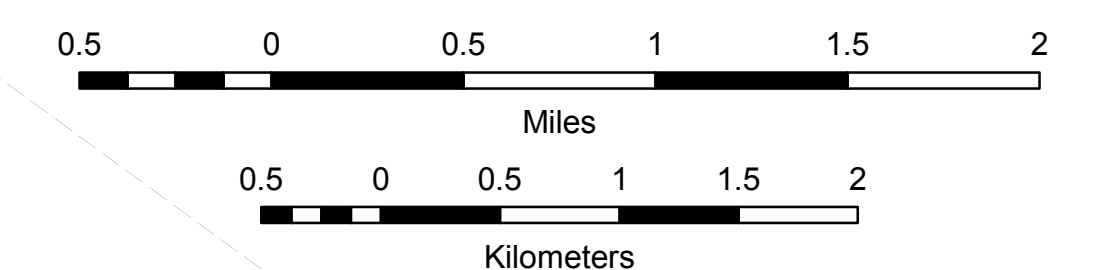
VERMONT
GENERAL HIGHWAY MAP
Town of Warners Grant

ESSEX COUNTY
Transportation District #9

Prepared by the
Vermont Agency of Transportation
Division of Policy, Planning and Intermodal Development
in cooperation with
U.S. Department of Transportation
Federal Highway Administration

Mileage as of February 10, 2015
Map prepared June 04, 2015

SCALE 1:31,680



HIGHWAYS	— INTERSTATE OR DIVIDED HIGHWAY	■ PUBLIC LAND - GREEN MOUNTAIN NATIONAL FOREST
— INTERSTATE	— STATE - HARD SURFACE OR PAVED	■ PUBLIC LAND - STATE/MUNICIPAL
— U.S. ROUTE	— TOWN - HARD SURFACE OR PAVED	POLITICAL SUBDIVISIONS
— STATE ROUTE	— GRAVEL	— STATE BOUNDARY
□ CLASS 1	— SOIL OR GRADED AND DRAINED EARTH	— COUNTY BOUNDARY
□ CLASS 2	— UNIMPROVED OR PRIMITIVE	— TOWN BOUNDARY
□ CLASS 3	— IMPASSABLE OR UNTRAVELED	— VILLAGE BOUNDARY
□ CLASS 4	— LEGAL TRAIL	— URBAN COMPACT BOUNDARY
— LEGAL TRAIL	— DISCONTINUED	— WATER BODY
	— HIGHWAY CLASS CHANGE	— STREAM OR BROOK
	— RAILROAD	BRIDGE OR CULVERT
	— INACTIVE RAILROAD	— BRIDGE OR CULVERT > 20'
	— NATIONAL FOREST ROAD	— BRIDGE OR CULVERT 6' - 20'
	— STATE FOREST HIGHWAY	● VOBICIT BRIDGE
	— PARK AND RIDE	● VOBICIT CULVERT > 6'
		● STATE BRIDGE OR CULVERT IDENTIFIER
		● TOWN BRIDGE OR CULVERT IDENTIFIER

FEDERAL CLASSIFICATION IDENTIFIER

FAU	URBAN ARTERIAL OR COLLECTOR
MA	MINOR ARTERIAL
MJC	MAJOR COLLECTOR
MNC	MINOR COLLECTOR
PA	PRINCIPAL ARTERIAL

Vermont State Plane Coordinate System
North American Datum of 1983
SPCS_Zone_Identifier: 4400
Geodetic Reference System 80
4,000-meter grid, Easting - Northing

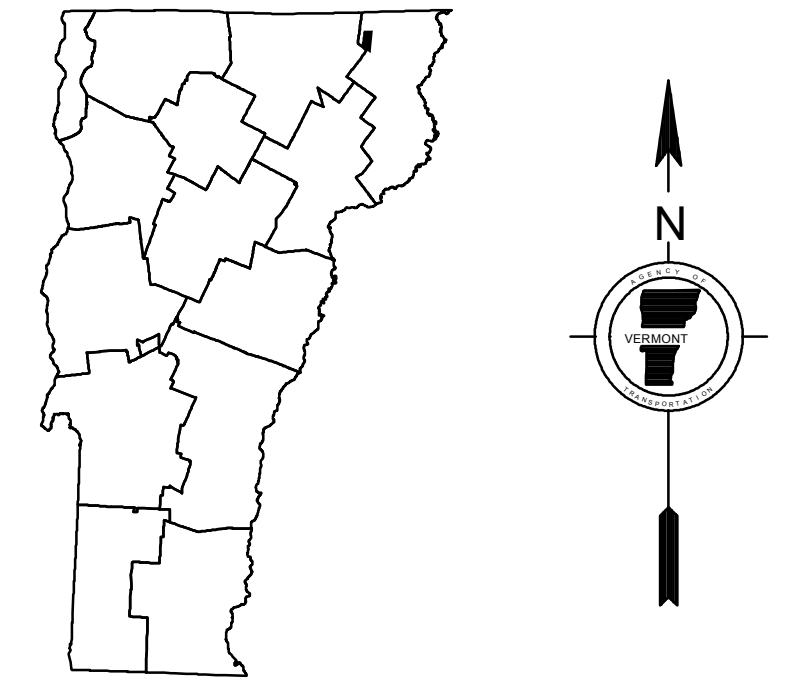
DISCLAIMER:
The untraveled highways (laid-out town highways), discontinued highways, and legal trails hereon are those of which the Agency of Transportation has record; others may exist.

Highway and bridge data by the Agency of Transportation. Town short structures are drawn from the Vermont Online Bridge & Culvert Inventory Tool (VOBCIT) database. All other data from the Vermont Center for Geographic Information. Only named streams are shown.



MILEAGE SUMMARY

CLASS 3	TOTAL CLASS 3	0.00
	TOTAL TOWN	0.000
STATE HIGHWAY		
VT-114	4.793	
	TOTAL STATE HIGHWAY	4.793
	TOTAL STATE	4.793
TOTAL TRAVELED HIGHWAYS, FEB. 10, 2015:		4.793
<small>(Excludes Class 4, Legal Trail, and Unidentified Corridor Mileage)</small>		



VERMONT
GENERAL HIGHWAY MAP
Town of Warren Gore

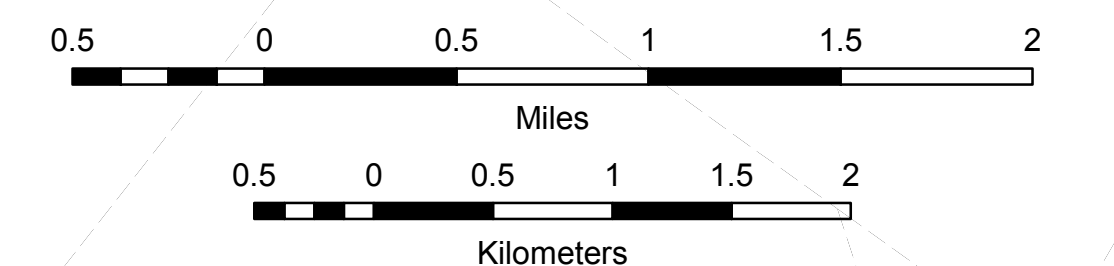
ESSEX COUNTY

Transportation District #9

Prepared by the
Vermont Agency of Transportation
 Division of Policy, Planning and Intermodal Development
 in cooperation with
U.S. Department of Transportation
Federal Highway Administration

Mileage as of February 10, 2015
 Map prepared June 04, 2015

SCALE 1:31,680



HIGHWAYS	— INTERSTATE OR DIVIDED HIGHWAY	■ PUBLIC LAND - GREEN MOUNTAIN NATIONAL FOREST
— INTERSTATE	— STATE - HARD SURFACE OR PAVED	■ PUBLIC LAND - STATE/MUNICIPAL
— U.S. ROUTE	— TOWN - HARD SURFACE OR PAVED	POLITICAL SUBDIVISIONS
— STATE ROUTE	— GRAVEL	— STATE BOUNDARY
□ CLASS 1	— SOIL OR GRADED AND DRAINED EARTH	— COUNTY BOUNDARY
□ CLASS 2	— UNIMPROVED OR PRIMITIVE	— TOWN BOUNDARY
□ CLASS 3	— IMPASSABLE OR UNTRAVELED	— VILLAGE BOUNDARY
□ CLASS 4	— LEGAL TRAIL	— URBAN COMPACT BOUNDARY
— LEGAL TRAIL	— DISCONTINUED	— WATER BODY
	— HIGHWAY CLASS CHANGE	— STREAM OR BROOK
	— RAILROAD	BRIDGE OR CULVERT
	— INACTIVE RAILROAD	— BRIDGE OR CULVERT > 20'
	NFR NATIONAL FOREST ROAD	— BRIDGE OR CULVERT 6' - 20'
	SFH STATE FOREST HIGHWAY	● VOBICIT BRIDGE
	P PARK AND RIDE	● VOBICIT CULVERT > 6'
		B34 / C34 STATE BRIDGE OR CULVERT IDENTIFIER
		B34 / C34 TOWN BRIDGE OR CULVERT IDENTIFIER

FEDERAL CLASSIFICATION IDENTIFIER

FAU	URBAN ARTERIAL OR COLLECTOR
MA	MINOR ARTERIAL
MJC	MAJOR COLLECTOR
MNC	MINOR COLLECTOR
PA	PRINCIPAL ARTERIAL

Vermont State Plane Coordinate System
 North American Datum of 1983
 SPCS_Zone_Identifier: 4400
 Geodetic Reference System 80
 4,000-meter grid, Easting - Northing

DISCLAIMER:
 The untraveled highways (laid-out town highways), discontinued highways, and legal trails hereon are those of which the Agency of Transportation has record; others may exist.

Highway and bridge data by the Agency of Transportation. Town short structures are drawn from the Vermont Online Bridge & Culvert Inventory Tool (VOBCIT) database. All other data from the Vermont Center for Geographic Information. Only named streams are shown.