



- HIGHWAYS**
- INTERSTATE
 - U.S. ROUTE
 - STATE ROUTE
 - CLASS 1
 - CLASS 2
 - CLASS 3
 - CLASS 4
 - LEGAL TRAIL
 - GRAVEL
 - SOIL OR GRADED AND DRAINED EARTH
 - UNIMPROVED OR PRIMITIVE
 - IMPASSABLE OR UNTRAVELED
 - LEGAL TRAIL
 - DISCONTINUED
 - HIGHWAY CLASS CHANGE
 - RAILROAD
 - INACTIVE RAILROAD
 - PUBLIC LAND - GREEN MOUNTAIN NATIONAL FOREST
 - PUBLIC LAND - STATE/MUNICIPAL
- POLITICAL SUBDIVISIONS**
- STATE BOUNDARY
 - COUNTY BOUNDARY
 - TOWN BOUNDARY
 - VILLAGE BOUNDARY
 - URBAN COMPACT BOUNDARY
 - WATER BODY
 - STREAM OR BROOK
- BRIDGE OR CULVERT**
- BRIDGE OR CULVERT > 20'
 - BRIDGE OR CULVERT 6' - 20'
 - VOBCIT BRIDGE
 - VOBCIT CULVERT > 6'
- B34 / C34** STATE BRIDGE OR CULVERT IDENTIFIER
B34 / C34 TOWN BRIDGE OR CULVERT IDENTIFIER
NFR NATIONAL FOREST ROAD
SFH STATE FOREST HIGHWAY
P PARK AND RIDE
- FEDERAL CLASSIFICATION IDENTIFIER**
- FAU URBAN ARTERIAL OR COLLECTOR
 - MA MINOR ARTERIAL
 - MJC MAJOR COLLECTOR
 - MNC MINOR COLLECTOR
 - PA PRINCIPAL ARTERIAL

MILEAGE SUMMARY

CLASS 1		
TH-1	3.359	
TH-2	1.147	
TH-3	0.905	
TOTAL CLASS 1	5.411	
CLASS 1 - Ramps	0.120	
TOTAL CLASS 1 - Ramps	0.120	
CLASS 2		
TH-4	0.760	
TH-5	0.810	
TH-6	0.270	
TH-7	1.450	
TH-8	0.710	
TOTAL CLASS 2	4.000	
CLASS 3		
TOTAL CLASS 3	37.83	
TOTAL TOWN	47.361	
STATE HIGHWAY	1.585	
VT-62	1.585	
TOTAL STATE HIGHWAY	1.585	
TOTAL TRAVELED HIGHWAYS, FEB. 10, 2015:	48.946	

(Excludes Class 4 - Legal Trail, and Undeveloped Corridor Mileage)

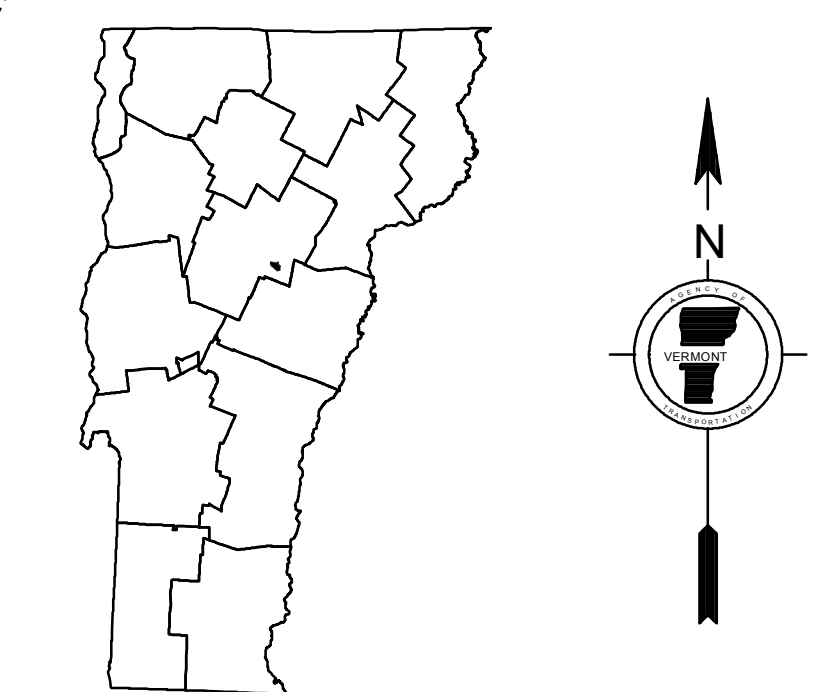
TOWN HWY. No.	LENGTH IN MILES CLASS 3	TOWN ROAD NAME	TOWN HWY. No.	LENGTH IN MILES CLASS 3	TOWN ROAD NAME	TOWN HWY. No.	LENGTH IN MILES CLASS 3	TOWN ROAD NAME	TOWN HWY. No.	LENGTH IN MILES CLASS 3	TOWN ROAD NAME
101	0.02	A ST	162	0.09	COTTAGE ST	222	0.19	JACQUES ST	282	0.26	PLEASANT ST
102	0.30	ABBOTT AV	163	0.41	COUNTRY WY	223	0.04	JAMES ST	283	0.04	POND ST
103	0.26	ACADEMY ST	164	0.04	CREAMERY CT	224	0.16	JEFFERSON ST	284	0.14	PORTLAND ST
104	0.05	ADAMS ST	165	0.11	CRESCENT ST	225	0.19	JOHN ST	285	0.07	POULIOT AV
105	0.67	ALLEN ST	166	0.37	CURRIER ST	226	0.07	JOHNSON ST	286	0.08	QUEEN ST
106	0.04	ANDERSEN AV	167	0.12	DAGMONT AV	227	0.11	JORGENSEN LN	287	0.10	QUINLAN DR
107	0.07	ARIOLI AV	168	0.14	DANIEL DR	228	0.12	KEITH AV	288	0.40	RAILROAD ST
108	0.04	AUBURN ST	169	0.02	DAY ST	229	0.08	KING ST	289	0.04	REID ST
109	0.12	AVERILL ST	170	0.67	DELMONT AV	230	0.03	KINNEY PL	290	0.11	RICHARDSON RD
110	0.42	AYERS ST	171	0.03	DEPOT SQ	231	0.05	KIRK ST	291	0.29	RIVER ST
111	0.05	B ST	172	0.08	DIVISION ST	232	0.07	KNOLL DR	292	0.10	S FRONT ST
112	0.33	BAILEY ST	173	0.05	DIX PL	233	0.05	KYNOCH AV	293	0.09	S VINE ST
113	0.07	BANK ST	174	0.11	DOWNES AV	234	0.05	LADD ST	294	0.11	SECOND ST
114	0.20	BASSETT ST	175	0.21	E PARKSIDE TERR	235	0.12	LAURE ST	295	0.53	SEMINARY ST
115	0.42	BACHELDER ST	176	0.20	EAST ST	236	0.09	LAUREL ST	296	0.22	SHERIDAN ST
116	0.13	BEACON ST	177	0.23	EASTERN AV	237	0.13	LAWRENCE AV	297	0.06	SHORT ST
117	0.53	BECKLEY ST	178	0.13	EDGEWOOD AV	238	0.11	LEONARD ST	298	0.04	SHURTLEFF PL
118	0.12	BEECH ST	179	0.13	ELLISTON ST	239	0.19	LEWIS ST	299	0.13	SIXTH ST
119	0.10	BELVIDERE ST	180	0.58	ELM ST	240	0.16	LIBERTY ST	300	0.33	SMITH ST
120	0.12	BERGERON ST	181	0.08	ELMORE ST	241	0.11	LINCOLN AV	301	0.15	SNOW AV
121	0.13	BERKELEY ST	182	0.36	ELMWOOD AV	242	0.04	LINDBERGH AV	302	0.23	SPAULDING ST
123	0.09	BIGGS ST	183	0.15	ENTERPRISE ALY	243	0.04	LOIS CIR	303	0.08	SPRING ST
124	0.06	BIRCH ST	184	0.20	ESSEX ST	244	0.23	LONG ST	304	0.04	ST JAMES ST
125	0.40	BLACKWELL ST	185	0.06	EVERETT ST	245	0.12	LUDE LN	305	0.04	STAFFORD ST
126	0.02	BLODGETT AV	186	0.42	FAIRVIEW ST	246	0.08	MADISON AV	306	0.66	STEWART LN
127	0.05	BOLSTER AV	187	0.71	FARWELL ST	247	0.10	MAPLE GROVE ST	307	0.44	SUMMER ST
128	0.09	BOYCE ST	188	0.05	FIRST ST	248	0.30	MAPLEWOOD AV	308	0.11	SUNRISE AV
129	0.45	BOYNTON ST	189	0.14	FOSS ST	249	0.16	MARCELL AV	309	0.06	TERRACE AV
130	0.18	BRANCH ST	190	0.13	FOSTER ST	250	0.26	MERCHANTS ROW	310	0.14	THIRD ST
131	0.10	BRIDGEMAN ST	191	0.05	FOURTH ST	251	0.07	MIDWAY ST	311	0.19	THOMAS ST
132	0.06	BROMUR ST	192	0.32	FRANKLIN ST	252	0.31	MILL ST	312	0.03	TOMASI ST
133	0.36	BROOK ST	193	0.07	FREEDOM WY	253	0.08	MOUNT ST	313	0.27	TREATMENT PLANT DR
134	0.45	BROOKLYN ST	194	0.14	FRENCH ST	254	0.05	MOUNTAIN KING RUN	314	0.80	TREMENT ST
135	0.04	BROWN AV	195	0.09	GALLOW AV	255	0.07	MT VERNON PL	315	0.05	TROW AV
136	0.10	BUGBEE AV	196	0.16	GARDEN ST	256	0.04	MURRAY ST	316	0.05	UNION ST
137	0.24	BURNHAM ST	197	0.16	GARFIELD AV	257	0.09	MYRTLE AV	317	0.10	UPLAND AV
138	0.13	BURNS ST	198	0.08	GEORGE ST	258	0.15	N PARKSIDE TERR	318	0.13	VALLIERE AV
139	0.06	C ST	199	0.08	GIUDICI ST	259	0.39	NELSON ST	319	0.09	VANETTI PL
140	0.08	CABLE ST	200	0.06	GLENWOOD AV	260	0.12	NEWTON ST	320	0.18	VEEDER AV
141	0.10	CABOT ST	201	0.11	GORDON LN	261	0.13	NICHOLS ST	321	0.05	VERONA ST
142	0.08	CAMBRIA ST	202	0.20	GRANDVIEW AV	262	0.05	NORTH ST	322	0.10	VINE ST
143	0.70	CAMP ST	203	0.43	GRANITE ST	263	0.06	OLD BURNHAM ST	323	0.19	W PATTERSON ST
144	0.33	CASSIE PL	204	0.09	GRANT AV	264	0.04	OLLIVER ST	324	0.20	W SECOND ST
145	0.04	CATTO ST	205	0.14	GREEN ST	265	0.28	ONWARD ST	325	0.09	WALKER AV
146	0.12	CENTER ST	206	0.12	HALE ST	266	0.34	ORANGE ST	326	0.06	WALNUT ST
147	0.09	CHARLES ST	207	0.17	HALL ST	267	0.08	ORCHARD ST	327	0.23	WARREN ST
148	0.03	CHATOT ST	208	0.05	HAROLD ST	268	0.05	OSWALD ST	328	0.23	WATERMAN ST
149	0.07	CHERRY ST	209	0.07	HARRINGTON AV	269	0.03	PACKARD ST	329	0.15	WEBSTER ST
150	0.13	CHURCH ST	210	0.02	HAYES CT	270	0.10	PADDOCK ST	330	0.19	WELLINGTON ST
151	0.08	CHURCHILL ST	211	0.06	HERSEY DR	271	0.32	PALMISANO PLZ	331	0.04	WENDELL PL
152	0.50	CIRCLE ST	212	0.06	HIGH HOLBORN ST	272	0.38	PARK ST	332	0.15	WEST ST
153	0.05	CLARK ST	213	0.06	HIGH ST	273	0.37	PARKSIDE TERR	333	0.41	WESTWOOD PKWY
154	0.11	CLEARY ST	214	0.07	HIGHGATE DR	274	0.13	PATTERSON ST	334	0.13	WHITE ST
155	0.12	CLIFF ST	215	0.15	HIGHLAND AV	275	0.14	PEARL ST	335	0.29	WILLEY ST
156	0.26	CLIFTON ST	216	0.18	HILLSIDE AV	276	0.29	PERRIN ST	336	0.10	WILLIAMS LN
157	0.17	COLBY ST	217	0.13	HILLTOP AV	277	0.21	PERRY ST	337	0.11	WINTER MEADOW
158	0.13	COLLEGE ST	218	0.08	HOWARD ST	278	0.04	PHELPS PL	338	0.52	WOODLAND DR
159	0.06	COMOLI ST	219	0.06	HOWLAND ST	279	0.10	PIKE ST	339	0.08	ZAN ST
160	0.05	COOLEY ST	220	0.09	HUMBERT ST	280	0.05	PINE ST			
161	0.05	CORTI ST	221	0.06	HUNTER AV	281	0.07	PLAIN ST			
							TOTAL	37.83	0.00		

TOWN HWY. No.	LENGTH IN MILES "NOT UP TO STANDARD"
122	0.07
TOTAL	0.07

* The sections of the town highways listed above are legally Class 3, but have been deemed "Not Up to Standard" and are functionally Class 4 Town Highways

DISCLAIMER:
 The untraveled highways (laid-out town highways), discontinued highways, and legal trails hereon are those of which the Agency of Transportation has record; others may exist.

Highway and bridge data by the Agency of Transportation. Town short structures are drawn from the Vermont Online Bridge & Culvert Inventory Tool (VOBCIT) database. All other data from the Vermont Center for Geographic Information. Only named streams are shown.



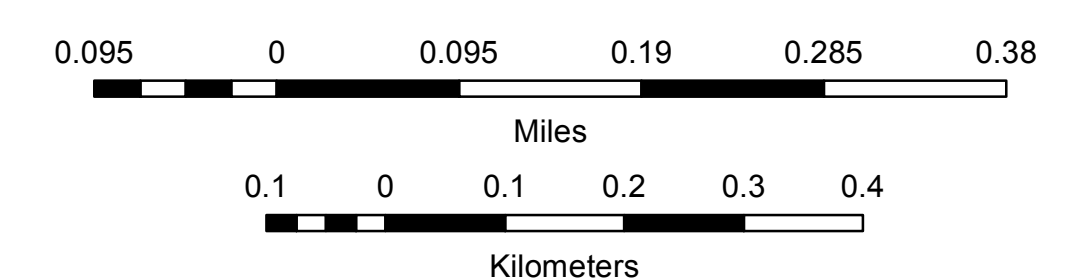
VERMONT
GENERAL HIGHWAY MAP
City of Barre
 WASHINGTON COUNTY

Transportation District #6

Prepared by the
 Vermont Agency of Transportation
 Division of Policy, Planning and Intermodal Development
 in cooperation with
 U.S. Department of Transportation
 Federal Highway Administration

Mileage as of February 10, 2015
 Map prepared June 19, 2015

SCALE 1:6,336



TOWN HWY. No.	CLASS 3	CLASS 4	LENGTH IN MILES	TOWN HWY. No.	CLASS 3	CLASS 4	LENGTH IN MILES	TOWN HWY. No.	CLASS 3	CLASS 4	LENGTH IN MILES
8	0.14		0.04	84	0.24		0.04	159	0.04		0.04
9	1.58		0.10	85	0.10		0.10	160	0.10		0.10
10	0.35		0.14	86	0.14		0.08	161	0.08		0.08
13	0.14		0.21	87	0.03		0.21	162	0.21		0.21
14	0.10		0.47	88	0.13		0.47	163	0.47		0.47
15	0.87		0.16	89	0.13		0.16	164	0.16		0.16
16	1.00		0.07	90	0.12		0.07	167	0.07		0.07
17		(0.05)	0.18	91	0.18		0.12	168	0.12		0.12
18	0.13		0.11	92	0.15		0.11	169	0.11		0.11
19	0.05	(0.15)	0.08	93	0.08		0.19	170	0.19		0.19
20	1.22		0.58	96	0.15		0.58	171	0.58		0.58
21	1.51		0.09	98	0.07		0.09	172	0.09		0.09
22	2.28		0.04	98	0.04		0.48	173	0.48		0.48
23	0.37		0.17	99	0.17		0.17	174	0.17		0.17
25	0.35		0.09	100	0.09		0.13	175	0.13		0.13
26	0.44		0.16	101	0.16		0.26	176	0.26		0.26
27	1.95		0.08	102	0.08		0.08	177	0.08		0.08
28	3.60		0.19	103	0.07		0.19	178	0.19		0.19
29	0.10		0.11	104	0.03		0.11	179	0.11		0.11
30	3.22		0.09	105	0.09		0.09	180	0.09		0.09
31	1.06	(0.59)	0.13	106	0.13		0.22	181	0.22		0.22
32	0.35		0.06	107	0.06		0.21	182	0.21		0.21
33	0.16		0.06	108	0.06		0.32	183	0.32		0.32
34		(0.30)	0.05	109	0.05		0.65	184	0.65		0.65
35	0.34		0.04	110	0.04		0.06	185	0.06		0.06
36	1.75		0.07	111	0.07		0.53	186	0.53		0.53
37	0.30		0.05	112	0.05	(0.04)	0.08	187	0.08		0.08
38	1.77		0.08	113	0.08		0.18	188	0.18		0.18
39	1.05		0.05	114	0.05		0.23	189	0.23		0.23
40		(0.80)	0.06	115	0.06		0.22	191	0.22		0.22
41	0.21	(0.29)	0.05	116	1.05		0.04	192	0.04		0.04
42	0.08		0.19	117	0.06		0.19	193	0.19		0.19
43	4.20		0.03	118	0.03		0.10	194	0.10		0.10
44	0.37		0.04	119	0.10		0.42	195	0.42		0.42
45	0.45	(0.14)	0.06	120	0.10		0.06	196	0.06		0.06
46	0.67		0.30	121	0.30		0.35	197	0.35		0.35
48	0.33		0.04	122	0.04		0.11	198	0.11		0.11
49	0.45		0.05	123	0.05		0.19	199	0.19		0.19
50	0.95		0.28	124	0.08		0.27	200	0.27		0.27
51	0.40		0.47	125	0.47		0.41	204	0.41		0.41
52	0.16	(0.12)	0.03	127	0.03		0.61	202	0.61		0.61
53	0.91		0.22	128	0.22		0.23	203	0.23		0.23
54	0.35		0.25	129	0.25		0.41	204	0.41		0.41
55	1.99		0.09	130	0.07		0.09	205	0.09		0.09
56		(0.55)	0.11	131	0.11		0.16	206	0.16		0.16
57	0.60		0.26	132	0.26		0.53	207	0.53		0.53
59	2.00		0.51	133	0.51		0.36	208	0.36		0.36
60	1.16		0.26	134	0.26		0.13	209	0.13		0.13
61	1.00		0.26	135	0.26		0.23	210	0.23		0.23
62	0.45		0.23	136	0.23		0.60	211	0.60		0.60
63	0.40		0.07	137	0.07		0.13	212	0.13		0.13
64	0.10		0.19	138	0.19		0.10	213	0.10		0.10
65	0.10		0.33	139	0.33		0.09	214	0.09		0.09
66	0.13		0.18	140	0.18		0.13	215	0.13		0.13
67	0.05		0.24	141	0.24		0.22	216	0.22		0.22
68	0.10		0.11	142	0.11		0.12	217	0.12		0.12
69	0.09		0.22	143	0.22		0.25	218	0.25		0.25
70	0.16		0.26	144	0.26		0.17	219	0.17		0.17
71	0.30		0.16	145	0.16	(0.07)	0.16	220	0.16		0.16
73	1.70		0.13	146	0.13		0.35	221	0.35		0.35
74	0.16		0.40	147	0.40		0.43	222	0.43		0.43
75	0.14		0.18	148	0.18		0.21	223	0.21		0.21
76	0.07		0.26	150	0.26		0.04	224	0.04		0.04
77	0.10		0.09	151	0.09		0.04	225	0.04		0.04
78	0.07		0.16	152	0.16		0.18	226	0.18		0.18
79	0.06		0.27	153	0.27		0.06	227	0.06		0.06
80	0.42		0.15	154	0.15		0.14	228	0.14		0.14
81	0.10		0.30	155	0.30		0.04	229	0.04		0.04
82	0.15		0.43	156	0.43						
83	0.24		0.04	157	0.04						
TOTAL 73.72 4.51											

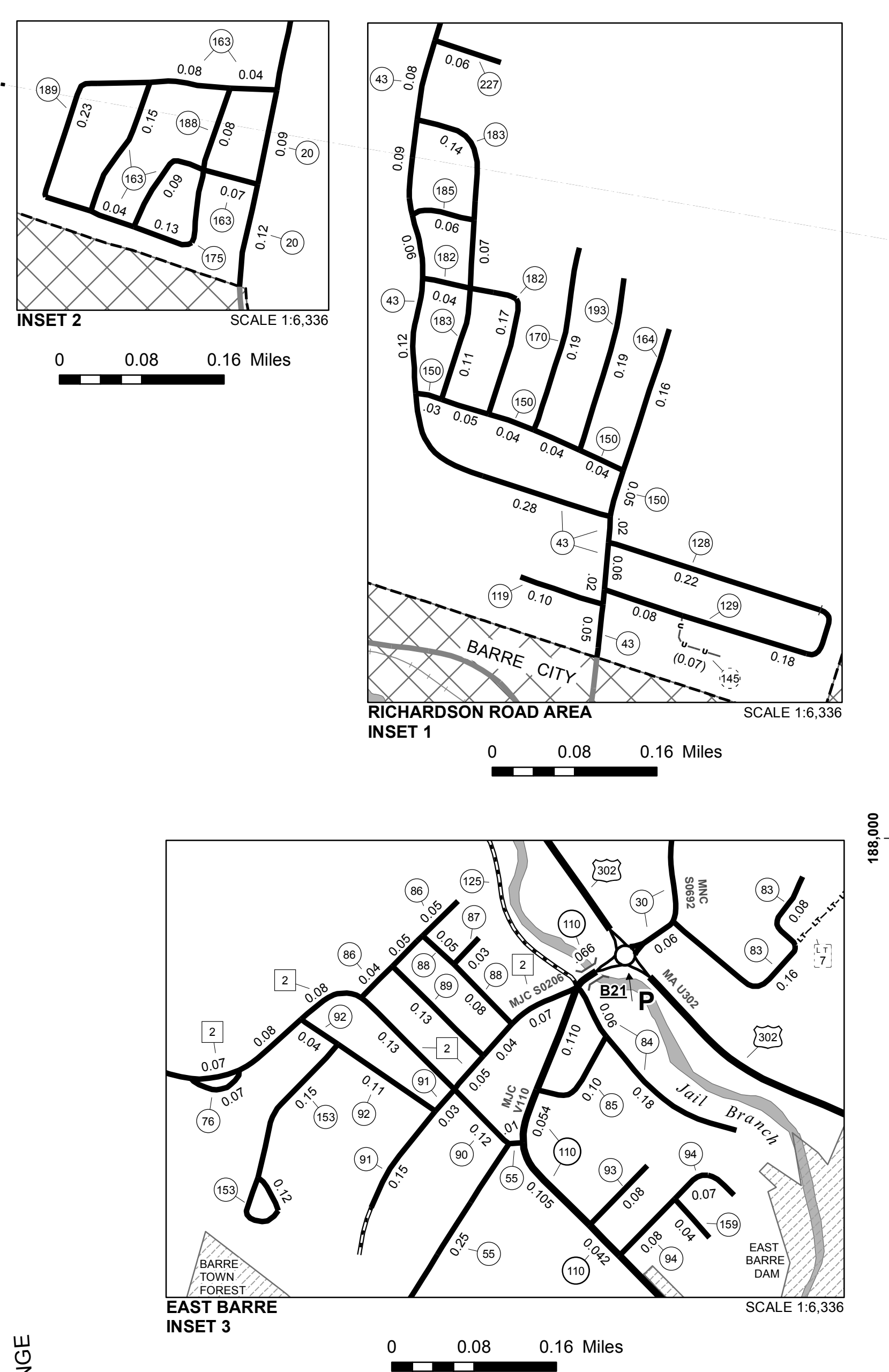
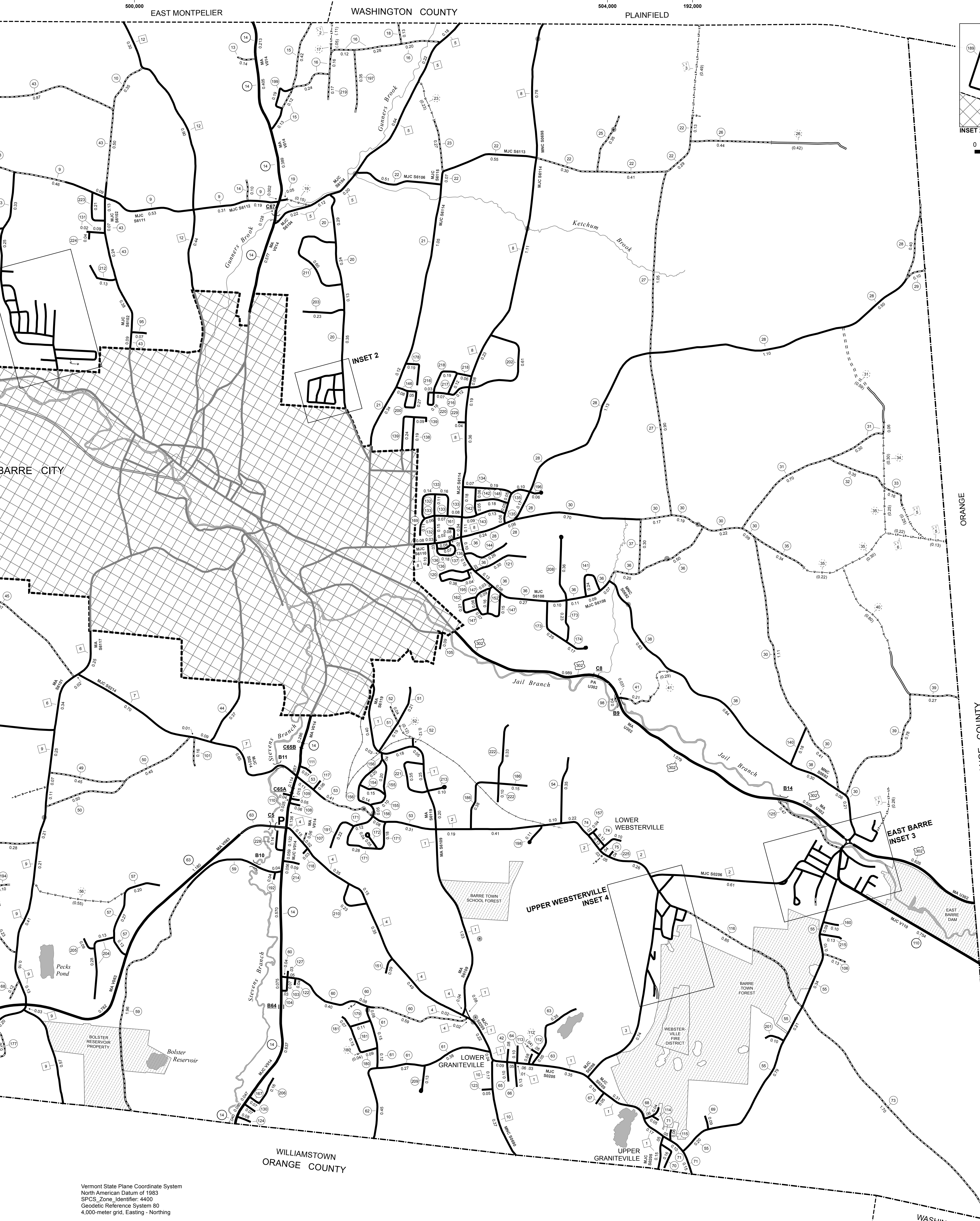
CLASS 2	LENGTH IN MILES	TOWN HWY. No.	LENGTH IN MILES
TH-1	3.770	26	(0.09)
TH-2	2.660	180	(0.04)
TH-3	1.270		
TH-4	1.590		
TH-5	1.590		
TH-6	1.510		
TH-7	1.450		
TH-8	3.320		
TH-9	2.150		
TH-10	0.540		
TH-12	1.640		
TOTAL CLASS 2	21.490		
CLASS 2 - Ramps	0.080		
TH-1	0.080		
TOTAL CLASS 2 - Ramps	0.080		
CLASS 3	73.72		
TOTAL CLASS 3	73.72		
TOTAL TOWN	95.280		
STATE HIGHWAY			
VT-14	4.033		
VT-63	2.910		
VT-110	1.131		
TOTAL STATE HIGHWAY	8.074		
US HIGHWAY			
US-2	0.085		
US-302	3.413		
TOTAL US HIGHWAY	3.498		
US HIGHWAY - Ramps	0.021		
US-302	0.021		
TOTAL US HIGHWAY - Ramps	0.021		
TOTAL STATE	11.593		
TOTAL, TRAVELED HIGHWAYS, FEB. 10, 2017: 106.873			

LEGAL TRAIL	LENGTH IN MILES
1	(0.38)
2	(0.11)
3	(0.49)
5	(0.38)
6	(0.22)
7	(0.26)
TOTAL	1.84

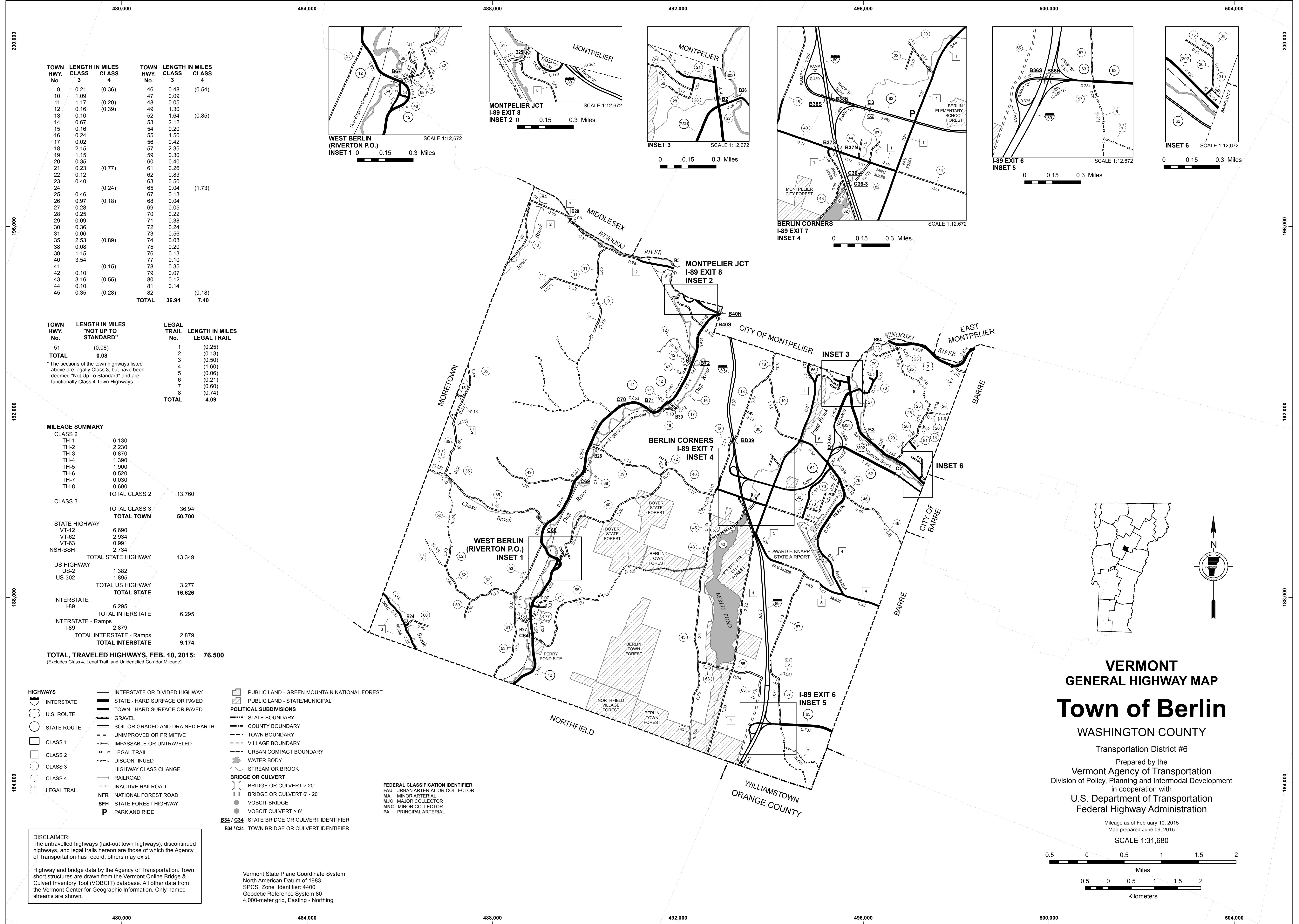
*The sections of the town highways listed above are legally Class 3, but have been deemed "Not Up To Standard" and are functionally Class 4 Town Highways

- HIGHWAYS**
 - INTERSTATE
 - U.S. ROUTE
 - STATE ROUTE
 - CLASS 1
 - CLASS 2
 - CLASS 3
 - CLASS 4
 - LEGAL TRAIL
 - GRAVEL
 - SOIL OR GRADED AND DRAINED EARTH
 - UNIMPROVED OR PRIMITIVE
 - IMPASSABLE OR UNTRAVELED
 - LEGAL TRAIL
 - DISCONTINUED
 - HIGHWAY CLASS CHANGE
 - RAILROAD
 - INACTIVE RAILROAD
 - PUBLIC LAND - NATIONAL FOREST
 - PUBLIC LAND - STATE/MUNICIPAL
- POLITICAL SUBDIVISIONS**
 - STATE BOUNDARY
 - COUNTY BOUNDARY
 - TOWN BOUNDARY
 - VILLAGE BOUNDARY
 - URBAN COMPACT BOUNDARY
 - WATER BODY
 - STREAM OR BROOK
- BRIDGE OR CULVERT**
 - BRIDGE OR CULVERT > 20'
 - BRIDGE OR CULVERT 6' - 20'
 - BIKE PATH STRUCTURE
 - VOBCIT BRIDGE
 - VOBCIT CULVERT > 6'
 - B34 / C34 STATE BRIDGE OR CULVERT IDENTIFIER
 - B34 / C34 TOWN BRIDGE OR CULVERT IDENTIFIER
 - NFR NATIONAL FOREST ROAD
 - SFH STATE FOREST HIGHWAY
 - P PARK AND RIDE
- FEDERAL CLASSIFICATION IDENTIFIER**
 - MA MINOR ARTERIAL
 - MJC MAJOR COLLECTOR
 - MNC MINOR COLLECTOR
 - PA PRINCIPAL ARTERIAL

DISCLAIMER:
The untraveled highways (old-out town highways), discontinued highways, and legal trails herein are those of which the Agency of Transportation has record; others may exist.
Highway and bridge data by the Agency of Transportation. Town short structures drawn from the Vermont Online Bridge & Culvert Inventory Tool (VOBCIT) database. All other data from the Vermont Center for Geographic Information. Only named streams shown.



VERMONT
GENERAL HIGHWAY MAP
Town of Barre
WASHINGTON COUNTY
Transportation District #7
Prepared by the
Vermont Agency of Transportation
Division of Policy, Planning and Intermodal Development
in cooperation with
U.S. Department of Transportation
Federal Highway Administration
Map as of February 10, 2017
Map prepared June 30, 2017
SCALE 1:12,672
0 0.15 0.3 0.45 0.6 Miles
0.2 0 0.2 0.4 0.6 0.8 Kilometers



TOWN HWY. No.	LENGTH IN MILES CLASS 3	CLASS 4	TOWN HWY. No.	LENGTH IN MILES CLASS 3	CLASS 4
9	0.21	(0.36)	46	0.48	(0.54)
10	1.09		47	0.09	
11	1.17	(0.29)	48	0.05	
12	0.16	(0.39)	49	1.30	
13	0.10		52	1.64	(0.85)
14	0.67		53	2.12	
15	0.16		54	0.20	
16	0.24		55	1.50	
17	0.02		56	0.42	
18	2.15		57	2.35	
19	1.15		59	0.30	
20	0.35		60	0.40	
21	0.23	(0.77)	61	0.26	
22	0.12		62	0.83	
23	0.40		63	0.50	
24		(0.24)	65	0.04	(1.73)
25	0.46		67	0.13	
26	0.97	(0.18)	68	0.04	
27	0.28		69	0.05	
28	0.25		70	0.22	
29	0.09		71	0.38	
30	0.36		72	0.24	
31	0.06		73	0.56	
35	2.53	(0.89)	74	0.03	
38	0.08		75	0.20	
39	1.15		76	0.13	
40	3.54		77	0.10	
41		(0.15)	78	0.35	
42	0.10		79	0.07	
43	3.16	(0.55)	80	0.12	
44	0.10		81	0.14	
45	0.35	(0.28)	82		(0.18)
TOTAL				36.94	7.40

TOWN HWY. No.	LENGTH IN MILES "NOT UP TO STANDARD"	LEGAL TRAIL No.	LENGTH IN MILES LEGAL TRAIL
51	(0.08)	1	(0.25)
		2	(0.13)
		3	(0.50)
		4	(1.50)
		5	(0.06)
		6	(0.21)
		7	(0.60)
		8	(0.74)
TOTAL		0.08	4.09

* The sections of the town highways listed above are legally Class 3, but have been deemed "Not Up To Standard" and are functionally Class 4 Town Highways

MILEAGE SUMMARY		
CLASS 2		
TH-1	6.130	
TH-2	2.230	
TH-3	0.870	
TH-4	1.390	
TH-5	1.900	
TH-6	0.520	
TH-7	0.030	
TH-8	0.690	
TOTAL CLASS 2		13.760
CLASS 3		
TOTAL CLASS 3		36.94
TOTAL TOWN		50.700
STATE HIGHWAY		
VT-12	6.690	
VT-62	2.934	
VT-63	0.991	
NSH-BSH	2.734	
TOTAL STATE HIGHWAY		13.349
US HIGHWAY		
US-2	1.382	
US-302	1.895	
TOTAL US HIGHWAY		3.277
TOTAL STATE		16.626
INTERSTATE		
I-89	6.295	
TOTAL INTERSTATE		6.295
INTERSTATE - Ramps		
I-89	2.879	
TOTAL INTERSTATE - Ramps		2.879
TOTAL INTERSTATE		9.174
TOTAL, TRAVELED HIGHWAYS, FEB. 10, 2015:		76.500

(Excludes Class 4, Legal Trail, and Unidentified Corridor Mileage)

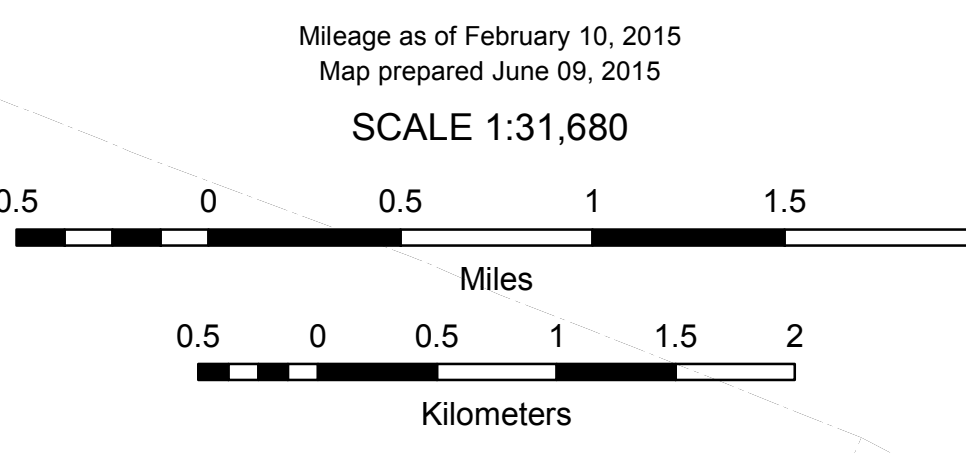
- HIGHWAYS**
 - INTERSTATE OR DIVIDED HIGHWAY
 - STATE - HARD SURFACE OR PAVED
 - TOWN - HARD SURFACE OR PAVED
 - GRAVEL
 - SOIL OR GRADED AND DRAINED EARTH
 - UNIMPROVED OR PRIMITIVE
 - IMPASSABLE OR UNTRAVELED
 - LEGAL TRAIL
 - DISCONTINUED
 - HIGHWAY CLASS CHANGE
 - RAILROAD
 - INACTIVE RAILROAD
 - NFR NATIONAL FOREST ROAD
 - SFH STATE FOREST HIGHWAY
 - P PARK AND RIDE
- PUBLIC LAND - GREEN MOUNTAIN NATIONAL FOREST**
- PUBLIC LAND - STATE/MUNICIPAL**
- POLITICAL SUBDIVISIONS**
 - STATE BOUNDARY
 - COUNTY BOUNDARY
 - TOWN BOUNDARY
 - VILLAGE BOUNDARY
 - URBAN COMPACT BOUNDARY
 - WATER BODY
 - STREAM OR BROOK
- BRIDGE OR CULVERT**
 - BRIDGE OR CULVERT > 20'
 - BRIDGE OR CULVERT 6' - 20'
 - VOBCIT BRIDGE
 - VOBCIT CULVERT > 6'
- FEDERAL CLASSIFICATION IDENTIFIER**
 - FAU URBAN ARTERIAL OR COLLECTOR
 - MA MINOR ARTERIAL
 - MJC MAJOR COLLECTOR
 - MNC MINOR COLLECTOR
 - PA PRINCIPAL ARTERIAL
- B34 / C34 STATE BRIDGE OR CULVERT IDENTIFIER**
- B34 / C34 TOWN BRIDGE OR CULVERT IDENTIFIER**

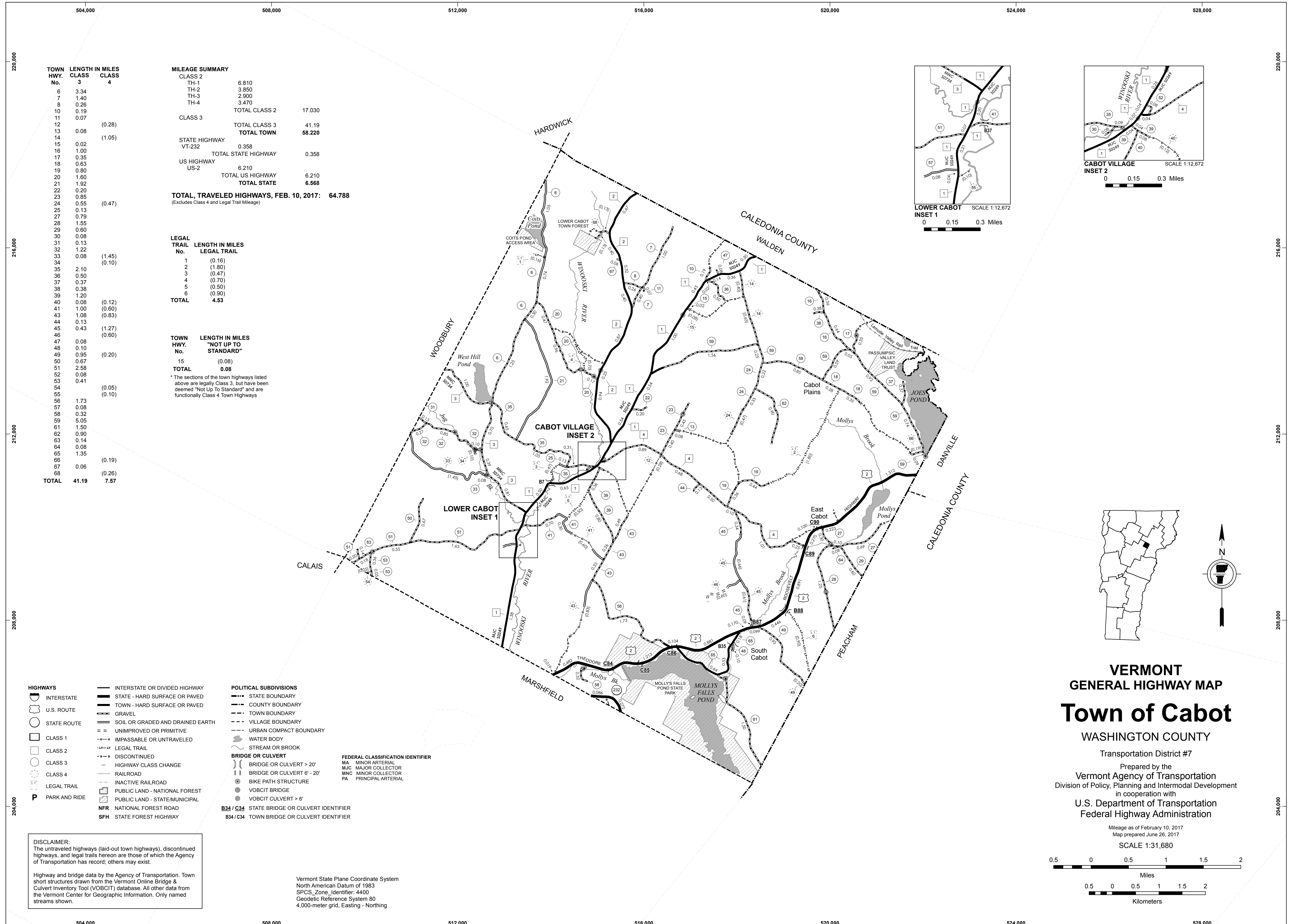
DISCLAIMER:
The untraveled highways (laid-out town highways), discontinued highways, and legal trails hereon are those of which the Agency of Transportation has record; others may exist.

Highway and bridge data by the Agency of Transportation. Town short structures are drawn from the Vermont Online Bridge & Culvert Inventory Tool (VOBCIT) database. All other data from the Vermont Center for Geographic Information. Only named streams are shown.

Vermont State Plane Coordinate System
North American Datum of 1983
SPCS_Zone_Identifier: 4400
Geodetic Reference System 80
4,000-meter grid, Easting - Northing

VERMONT
GENERAL HIGHWAY MAP
Town of Berlin
WASHINGTON COUNTY
Transportation District #6
Prepared by the
Vermont Agency of Transportation
Division of Policy, Planning and Intermodal Development
in cooperation with
U.S. Department of Transportation
Federal Highway Administration





TOWN HWY. No.	LENGTH IN MILES CLASS 3	CLASS 4
6	3.34	
7	1.40	
8	0.26	
10	0.19	
11	0.07	
12		(0.28)
13	0.08	
14		(1.05)
15	0.02	
16	1.00	
17	0.35	
18	0.63	
19	0.80	
20	1.60	
21	1.92	
22	0.20	
23	0.85	
24	0.55	
25	0.13	
27	0.79	
28	1.55	
29	0.60	
30	0.08	
31	0.13	
32	1.22	
33	0.08	
34		(1.45)
35	2.10	
36	0.50	
37	0.37	
38	0.38	
39	1.20	
40	0.08	
41	1.00	
43	1.08	
44	0.13	
45	0.43	
46		(0.60)
47	0.08	
48	0.10	
49	0.95	
50	0.67	
51	2.58	
52	0.08	
53	0.41	
54		(0.05)
55		(0.10)
56	1.73	
57	0.08	
58	0.32	
59	5.05	
61	1.50	
62	0.90	
63	0.14	
64	0.08	
65	1.35	
66		(0.19)
67	0.06	
68		(0.26)
TOTAL	41.19	7.57

MILEAGE SUMMARY

CLASS	LENGTH IN MILES
CLASS 2	6.810
TH-1	3.850
TH-2	2.900
TH-3	3.470
TH-4	
TOTAL CLASS 2	17.030
CLASS 3	41.19
TOTAL CLASS 3	41.19
TOTAL TOWN	58.220
STATE HIGHWAY	0.358
VT-232	
TOTAL STATE HIGHWAY	0.358
US HIGHWAY	6.210
US-2	
TOTAL US HIGHWAY	6.210
TOTAL STATE	6.568
TOTAL, TRAVELED HIGHWAYS, FEB. 10, 2017:	64.788

(Excludes Class 4 and Legal Trail Mileage)

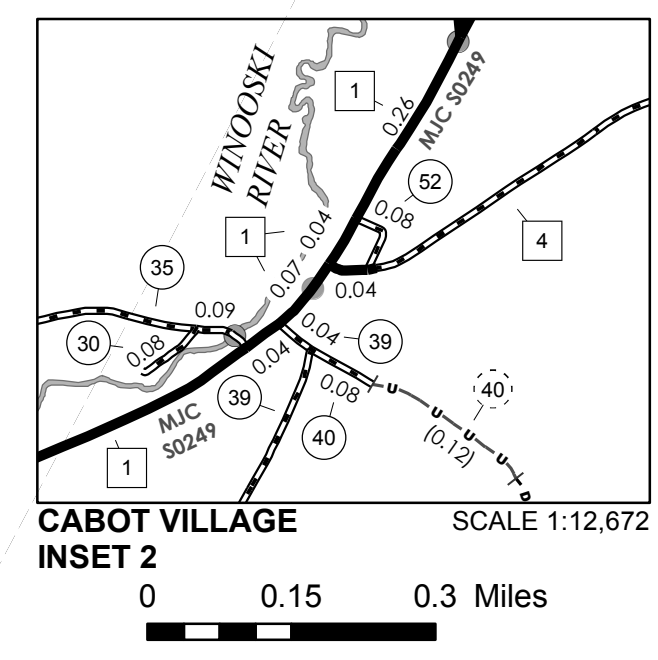
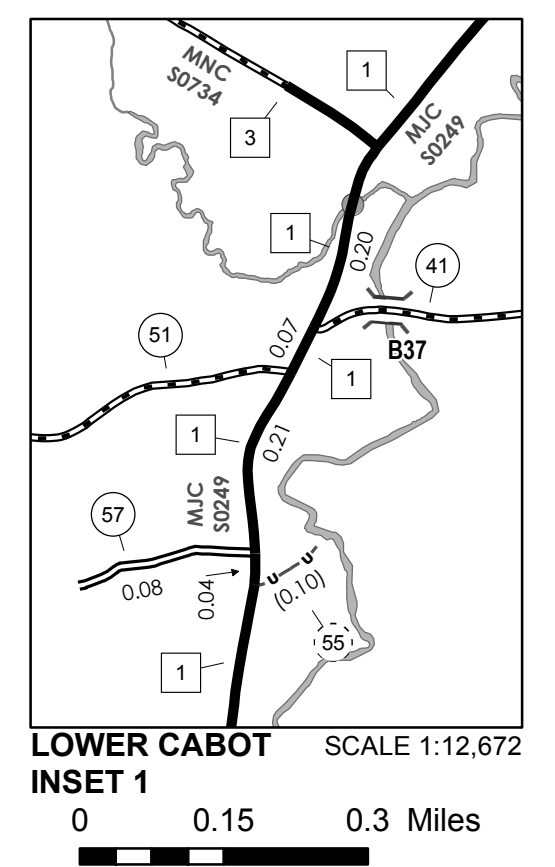
LEGAL TRAIL

No.	LENGTH IN MILES
1	(0.16)
2	(1.80)
3	(0.47)
4	(0.70)
5	(0.50)
6	(0.90)
TOTAL	4.53

TOWN HWY. "NOT UP TO STANDARD"

No.	LENGTH IN MILES
15	(0.08)
TOTAL	0.08

*The sections of the town highways listed above are legally Class 3, but have been deemed "Not Up To Standard" and are functionally Class 4 Town Highways



VERMONT GENERAL HIGHWAY MAP
Town of Cabot
 WASHINGTON COUNTY
 Transportation District #7
 Prepared by the Vermont Agency of Transportation
 Division of Policy, Planning and Intermodal Development
 in cooperation with
 U.S. Department of Transportation
 Federal Highway Administration
 Mileage as of February 10, 2017
 Map prepared June 26, 2017
 SCALE 1:31,680

DISCLAIMER:
 The untraveled highways (laid-out town highways), discontinued highways, and legal trails hereon are those of which the Agency of Transportation has record; others may exist.

Highway and bridge data by the Agency of Transportation. Town short structures drawn from the Vermont Online Bridge & Culvert Inventory Tool (VOBCIT) database. All other data from the Vermont Center for Geographic Information. Only named streams shown.

Vermont State Plane Coordinate System
 North American Datum of 1983
 SPCS_Zone_Identifier: 4400
 Geodetic Reference System 80
 4,000-meter grid, Easting - Northing



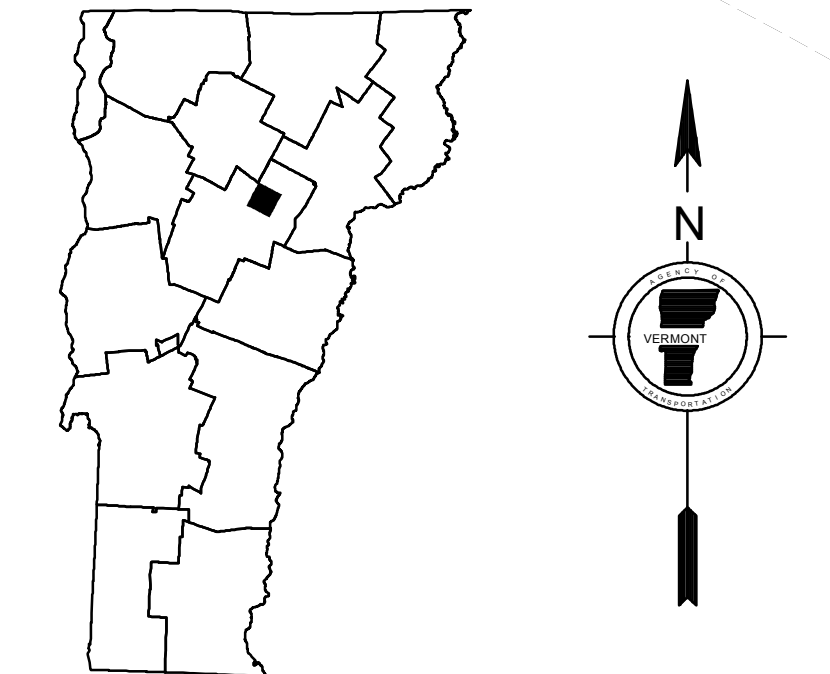
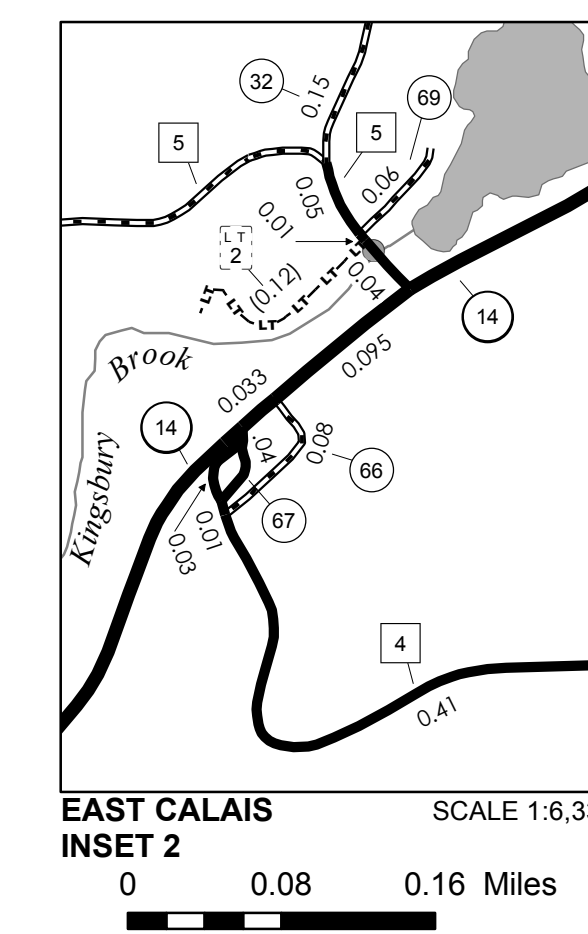
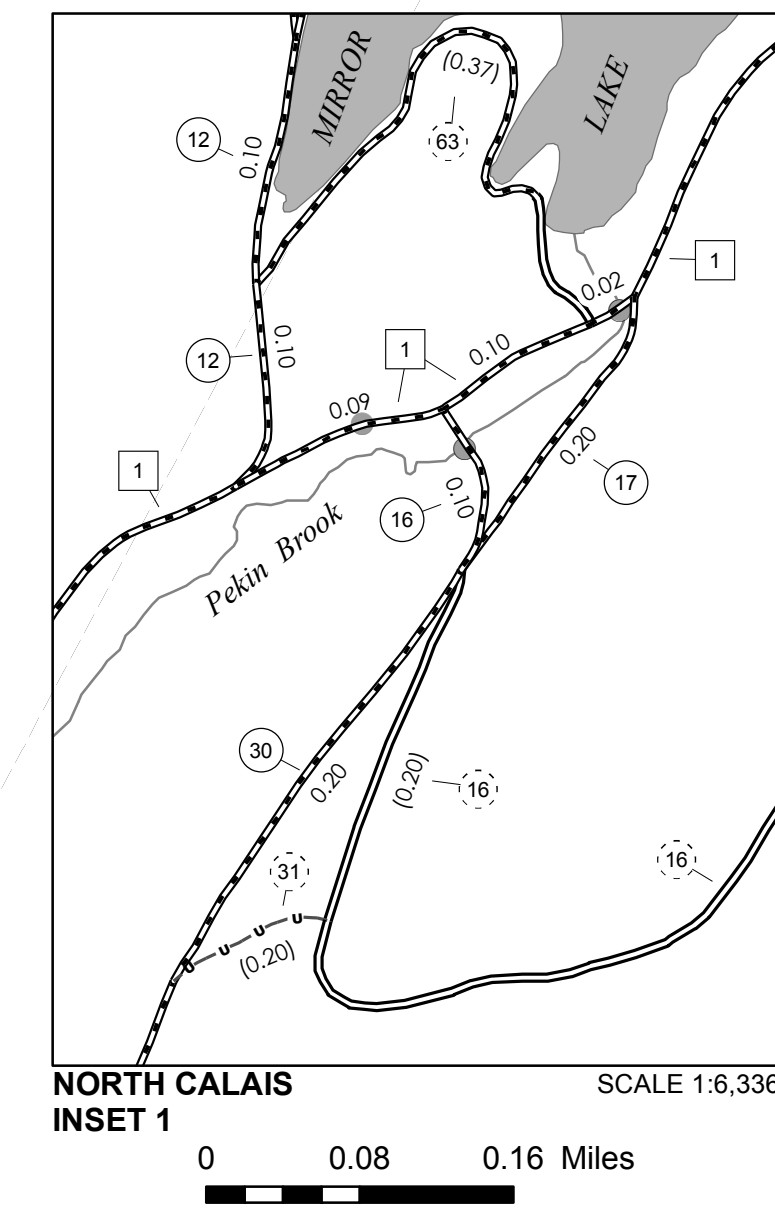
TOWN HWY. No.	LENGTH IN MILES CLASS 3	LENGTH IN MILES CLASS 4	TOWN HWY. No.	LENGTH IN MILES CLASS 3	LENGTH IN MILES CLASS 4
5	3.45		37	1.80	
6		(1.30)	38	3.90	
7		(0.50)	39	0.40	
8		(1.60)	40	0.42	(0.39)
9	3.20		41	0.91	
10	1.90		42	2.45	
11		(0.20)	43	0.19	(0.41)
12	1.46		44	1.24	(0.02)
13	0.53		45	1.30	
14		(0.30)	46	4.66	
15	0.73		47	0.10	
16	1.40	(1.40)	48	1.75	
17	0.20		49	0.78	(0.72)
18	1.94		50	0.88	
19	0.80		51	0.60	(0.80)
20	0.85		52	0.12	(0.93)
21	1.33		53	1.30	
22		(0.15)	54	0.40	
23	0.33		55	0.45	
24		(0.18)	57	0.95	
25	1.20		59	0.30	
26	0.10		60	1.30	
27	1.57		61	0.80	
28	0.30	(0.80)	62	0.15	
30	0.55		63		(0.37)
31		(0.20)	65	0.25	
32	1.35		66	0.08	
33	2.45		67	0.04	
34		(0.30)	68	0.15	
35	0.54	(0.63)	69	0.06	
36	0.71	(0.69)	70		(0.07)
TOTAL			54.62		11.96

LEGAL TRAIL No.	LENGTH IN MILES LEGAL TRAIL
1	(0.54)
2	(0.12)
TOTAL	0.66

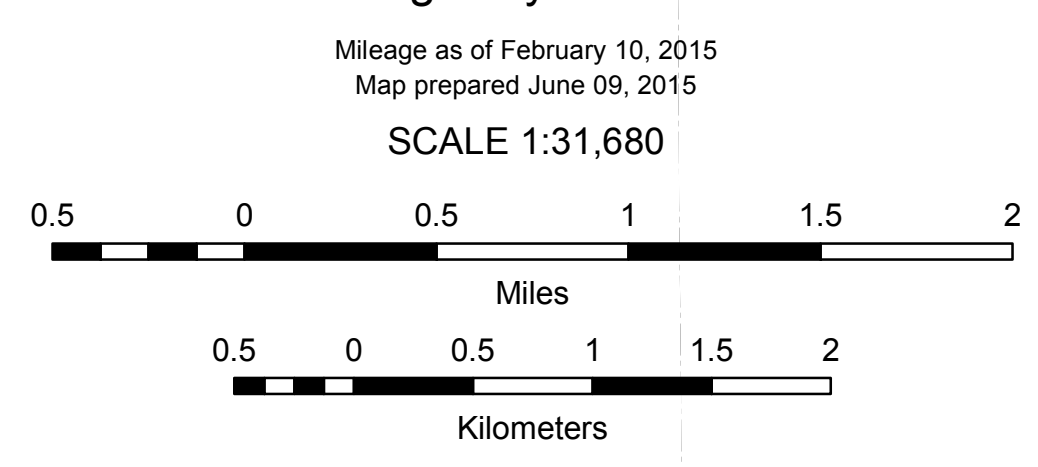
MILEAGE SUMMARY

CLASS 2		
TH-1	8.120	
TH-2	2.350	
TH-3	3.200	
TH-4	2.000	
TH-5	2.100	
TH-6	0.350	
TH-7	0.330	
TOTAL CLASS 2	18.450	
TOTAL CLASS 3	54.62	
TOTAL TOWN	73.070	
STATE HIGHWAY VT-14	6.902	
TOTAL STATE HIGHWAY	6.902	
TOTAL STATE	6.902	

TOTAL, TRAVELED HIGHWAYS, FEB. 10, 2015: 79.972
 (Excludes Class 4, Legal Trail, and Unidentified Corridor Mileage)



VERMONT GENERAL HIGHWAY MAP
Town of Calais
 WASHINGTON COUNTY
 Transportation District #6
 Prepared by the Vermont Agency of Transportation
 Division of Policy, Planning and Intermodal Development
 in cooperation with
 U.S. Department of Transportation
 Federal Highway Administration

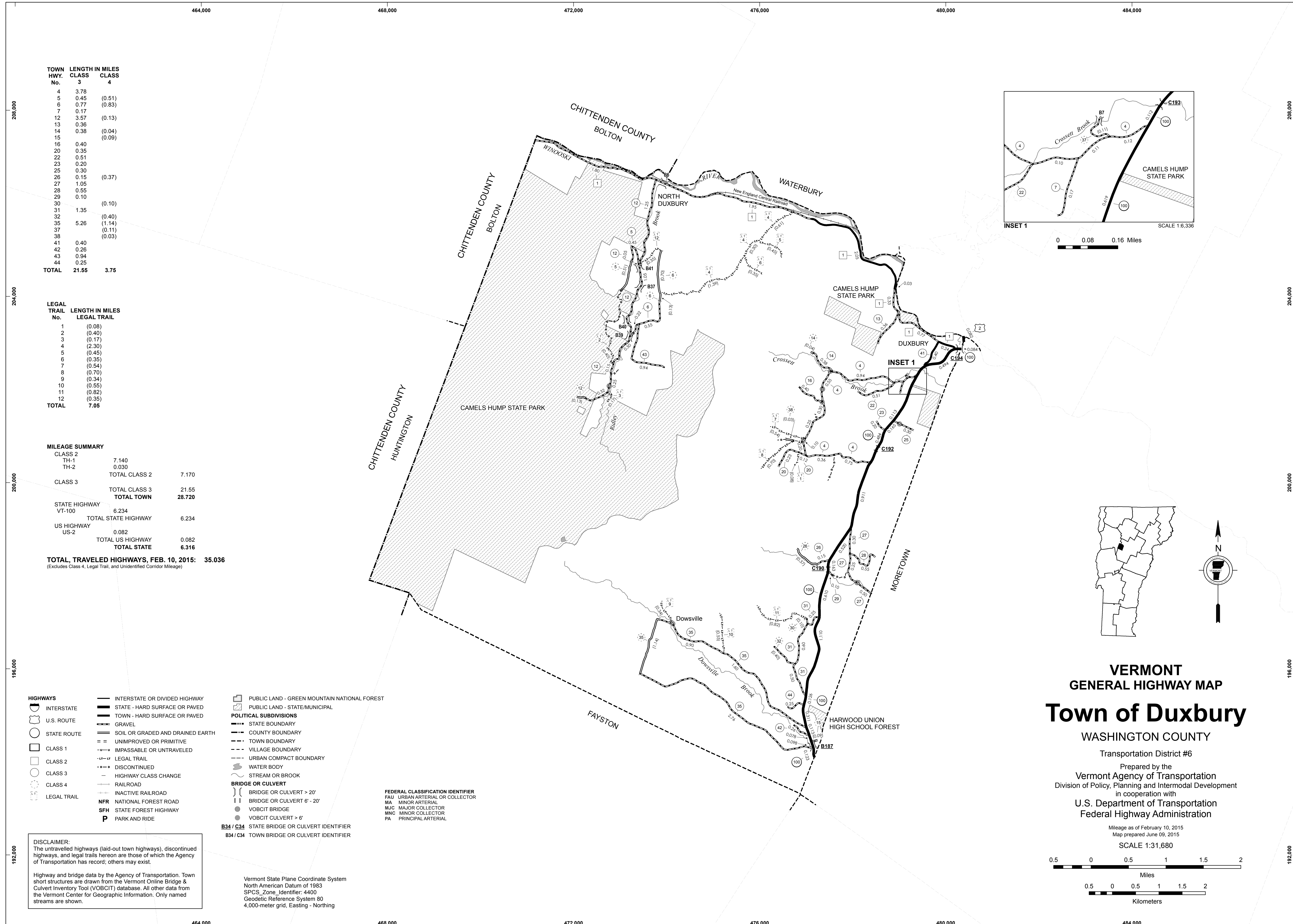


- HIGHWAYS**
- INTERSTATE
 - U.S. ROUTE
 - STATE ROUTE
 - CLASS 1
 - CLASS 2
 - CLASS 3
 - CLASS 4
 - LEGAL TRAIL
- POLITICAL SUBDIVISIONS**
- STATE BOUNDARY
 - COUNTY BOUNDARY
 - TOWN BOUNDARY
 - VILLAGE BOUNDARY
 - URBAN COMPACT BOUNDARY
 - WATER BODY
 - STREAM OR BROOK
- BRIDGE OR CULVERT**
- BRIDGE OR CULVERT > 20'
 - BRIDGE OR CULVERT 6' - 20'
 - VOCBIT BRIDGE
 - VOCBIT CULVERT > 6'
 - STATE BRIDGE OR CULVERT IDENTIFIER
 - TOWN BRIDGE OR CULVERT IDENTIFIER
- FEDERAL CLASSIFICATION IDENTIFIER**
- FAU URBAN ARTERIAL OR COLLECTOR
 - MA MINOR ARTERIAL
 - MJC MAJOR COLLECTOR
 - MNC MINOR COLLECTOR
 - PA PRINCIPAL ARTERIAL
- OTHER FEATURES**
- INTERSTATE OR DIVIDED HIGHWAY
 - STATE - HARD SURFACE OR PAVED
 - TOWN - HARD SURFACE OR PAVED
 - GRAVEL
 - SOIL OR GRADED AND DRAINED EARTH
 - UNIMPROVED OR PRIMITIVE
 - IMPASSABLE OR UNTRAVELED
 - LEGAL TRAIL
 - DISCONTINUED
 - HIGHWAY CLASS CHANGE
 - RAILROAD
 - INACTIVE RAILROAD
 - NFR NATIONAL FOREST ROAD
 - SFH STATE FOREST HIGHWAY
 - PARK AND RIDE
 - PUBLIC LAND - GREEN MOUNTAIN NATIONAL FOREST
 - PUBLIC LAND - STATE/MUNICIPAL

DISCLAIMER:
 The untraveled highways (laid-out town highways), discontinued highways, and legal trails hereon are those of which the Agency of Transportation has record; others may exist.

Highway and bridge data by the Agency of Transportation. Town short structures are drawn from the Vermont Online Bridge & Culvert Inventory Tool (VOBCIT) database. All other data from the Vermont Center for Geographic Information. Only named streams are shown.

Vermont State Plane Coordinate System
 North American Datum of 1983
 SPCS_Zone_Identifier: 4400
 Geodetic Reference System 80
 4,000-meter grid, Easting - Northing



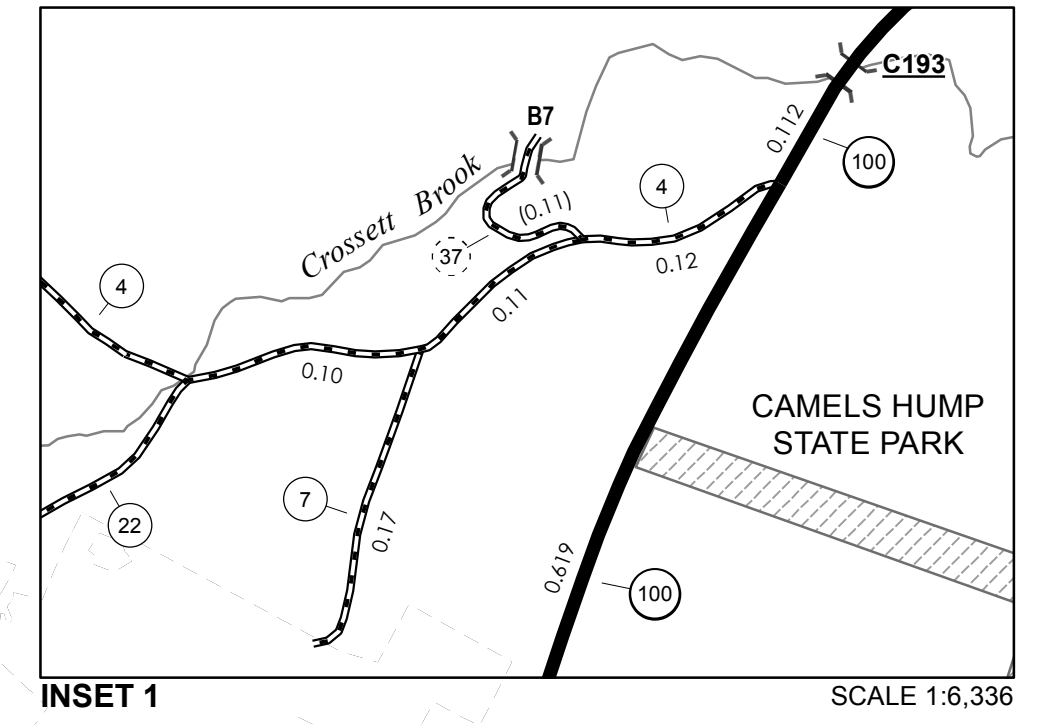
TOWN HWY. No.	LENGTH IN MILES CLASS 3	CLASS 4
4	3.78	
5	0.45	(0.51)
6	0.77	(0.83)
7	0.17	
12	3.57	(0.13)
13	0.36	
14	0.38	(0.04)
15		(0.09)
16	0.40	
20	0.35	
22	0.51	
23	0.20	
25	0.30	
26	0.15	(0.37)
27	1.05	
28	0.55	
29	0.10	
30		(0.10)
31	1.35	
32		(0.40)
35	5.26	(1.14)
37		(0.11)
38		(0.03)
41	0.40	
42	0.26	
43	0.94	
44	0.25	
TOTAL	21.55	3.75

LEGAL TRAIL No.	LENGTH IN MILES LEGAL TRAIL
1	(0.08)
2	(0.40)
3	(0.17)
4	(2.30)
5	(0.45)
6	(0.35)
7	(0.54)
8	(0.70)
9	(0.34)
10	(0.55)
11	(0.62)
12	(0.35)
TOTAL	7.05

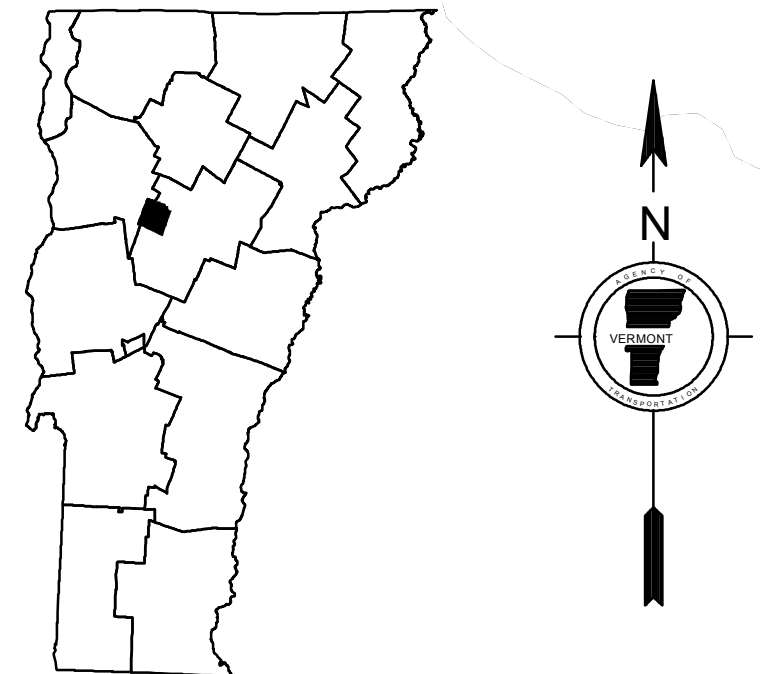
MILEAGE SUMMARY

CLASS 2		
TH-1	7.140	
TH-2	0.030	
TOTAL CLASS 2	7.170	
CLASS 3		
TOTAL CLASS 3	21.55	
TOTAL TOWN	28.720	
STATE HIGHWAY		
VT-100	6.234	
TOTAL STATE HIGHWAY	6.234	
US HIGHWAY		
US-2	0.082	
TOTAL US HIGHWAY	0.082	
TOTAL STATE	6.316	
TOTAL, TRAVELED HIGHWAYS, FEB. 10, 2015:	35.036	

(Excludes Class 4, Legal Trail, and Unidentified Corridor Mileage)

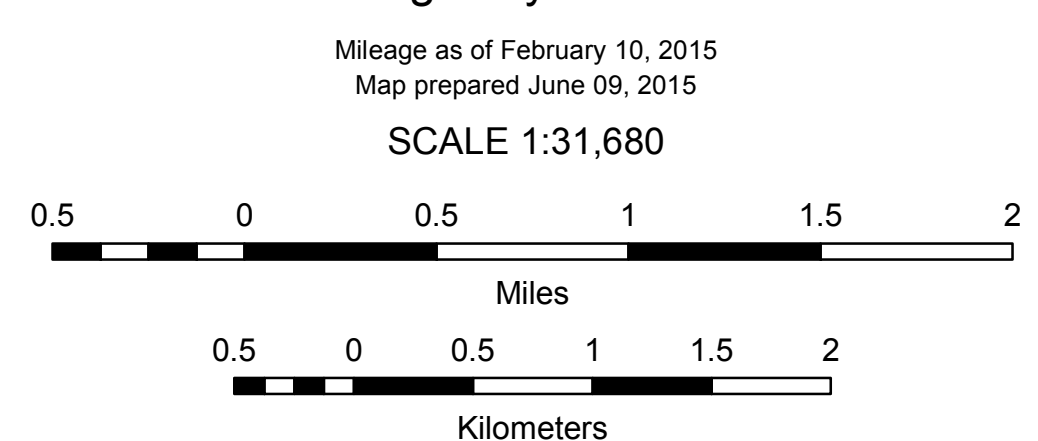


INSET 1
0 0.08 0.16 Miles
SCALE 1:6,336



VERMONT
GENERAL HIGHWAY MAP
Town of Duxbury

WASHINGTON COUNTY
Transportation District #6
Prepared by the
Vermont Agency of Transportation
Division of Policy, Planning and Intermodal Development
in cooperation with
U.S. Department of Transportation
Federal Highway Administration



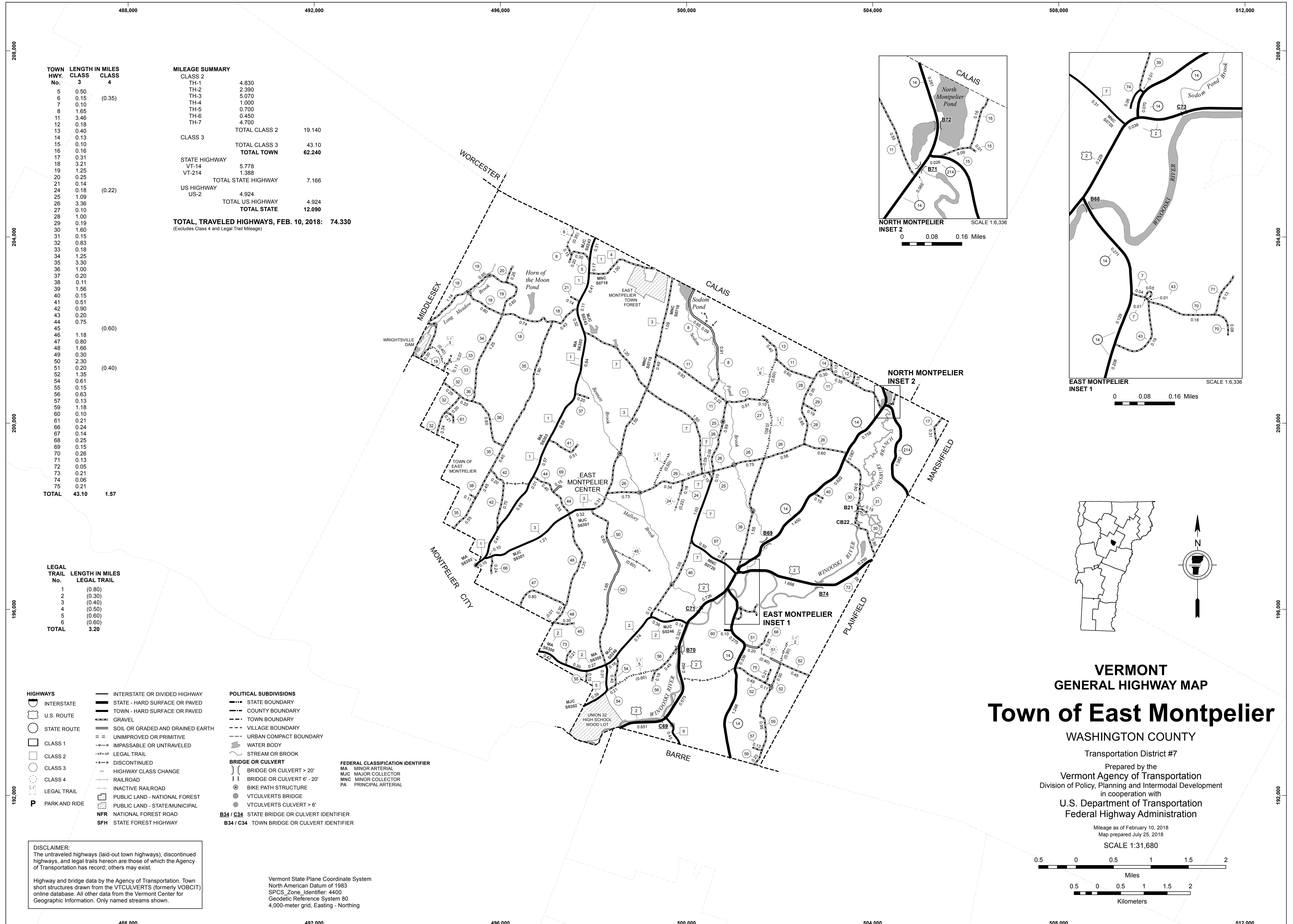
- HIGHWAYS**
- INTERSTATE OR DIVIDED HIGHWAY
 - STATE - HARD SURFACE OR PAVED
 - TOWN - HARD SURFACE OR PAVED
 - GRAVEL
 - SOIL OR GRADED AND DRAINED EARTH
 - UNIMPROVED OR PRIMITIVE
 - IMPASSABLE OR UNTRAVELED
 - LEGAL TRAIL
 - DISCONTINUED
 - HIGHWAY CLASS CHANGE
 - RAILROAD
 - INACTIVE RAILROAD
 - NFR NATIONAL FOREST ROAD
 - SFH STATE FOREST HIGHWAY
 - P PARK AND RIDE
- POLITICAL SUBDIVISIONS**
- STATE BOUNDARY
 - COUNTY BOUNDARY
 - TOWN BOUNDARY
 - VILLAGE BOUNDARY
 - URBAN COMPACT BOUNDARY
 - WATER BODY
 - STREAM OR BROOK
- BRIDGE OR CULVERT**
- BRIDGE OR CULVERT > 20'
 - BRIDGE OR CULVERT 6' - 20'
 - VOBCIT BRIDGE
 - VOBCIT CULVERT > 6'
- B34 / C34 STATE BRIDGE OR CULVERT IDENTIFIER**
B34 / C34 TOWN BRIDGE OR CULVERT IDENTIFIER

- FEDERAL CLASSIFICATION IDENTIFIER**
- FAU URBAN ARTERIAL OR COLLECTOR
 - MA MINOR ARTERIAL
 - MJC MAJOR COLLECTOR
 - MNC MINOR COLLECTOR
 - PA PRINCIPAL ARTERIAL

DISCLAIMER:
The untraveled highways (laid-out town highways), discontinued highways, and legal trails hereon are those of which the Agency of Transportation has record; others may exist.

Highway and bridge data by the Agency of Transportation. Town short structures are drawn from the Vermont Online Bridge & Culvert Inventory Tool (VOBCIT) database. All other data from the Vermont Center for Geographic Information. Only named streams are shown.

Vermont State Plane Coordinate System
North American Datum of 1983
SPCS_Zone_Identifier: 4400
Geodetic Reference System 80
4,000-meter grid, Easting - Northing



TOWN HWY. No.	LENGTH IN MILES CLASS 3	CLASS 4
5	0.50	
6	0.15	(0.35)
7	0.10	
8	1.65	
11	3.46	
12	0.18	
13	0.40	
14	0.13	
15	0.10	
16	0.16	
17	0.31	
18	3.21	
19	1.25	
20	0.25	
21	0.14	
24	0.18	(0.22)
25	1.09	
26	3.36	
27	0.10	
28	1.00	
29	0.19	
30	1.60	
31	0.15	
32	0.83	
33	0.18	
34	1.25	
35	3.30	
36	1.00	
37	0.20	
38	0.11	
39	1.56	
40	0.15	
41	0.51	
42	0.90	
43	0.20	
44	0.75	
45		(0.60)
46	1.18	
47	0.80	
48	1.66	
49	0.30	
50	2.30	
51	0.20	(0.40)
52	1.35	
54	0.61	
55	0.15	
56	0.63	
57	0.13	
59	1.18	
60	0.10	
61	0.21	
66	0.24	
67	0.14	
68	0.25	
69	0.15	
70	0.26	
71	0.13	
72	0.05	
73	0.21	
74	0.06	
75	0.21	
TOTAL	43.10	1.57

MILEAGE SUMMARY

CLASS	LENGTH	TOTAL
CLASS 2	19.140	19.140
CLASS 3	43.10	43.10
TOTAL TOWN	62.240	62.240
STATE HIGHWAY		
VT-14	5.778	5.778
VT-214	1.388	1.388
TOTAL STATE HIGHWAY	7.166	7.166
US HIGHWAY		
US-2	4.924	4.924
TOTAL US HIGHWAY	4.924	4.924
TOTAL STATE	12.090	12.090
TOTAL, TRAVELED HIGHWAYS, FEB. 10, 2018	74.330	74.330

(Excludes Class 4 and Legal Trail Mileage)

LEGAL TRAIL

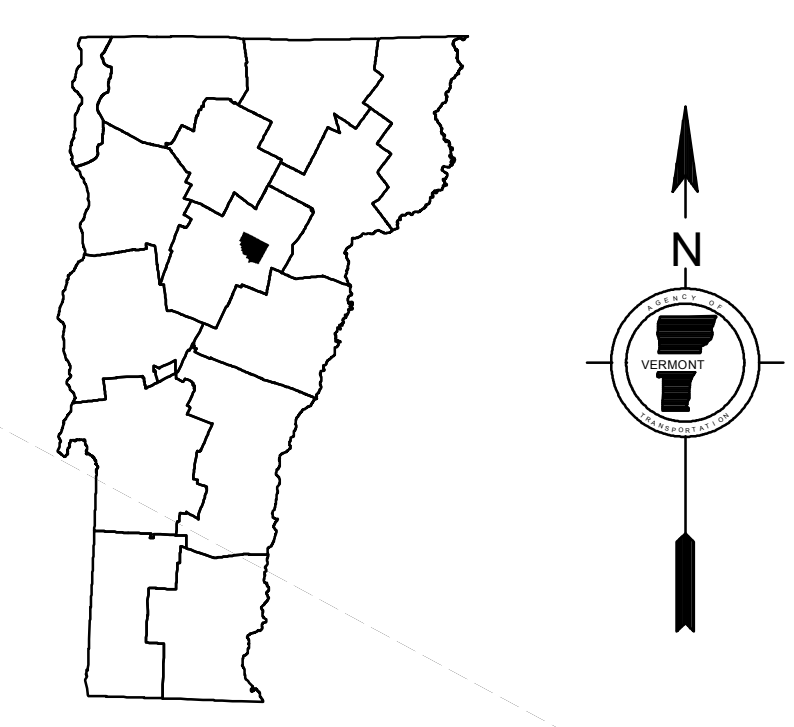
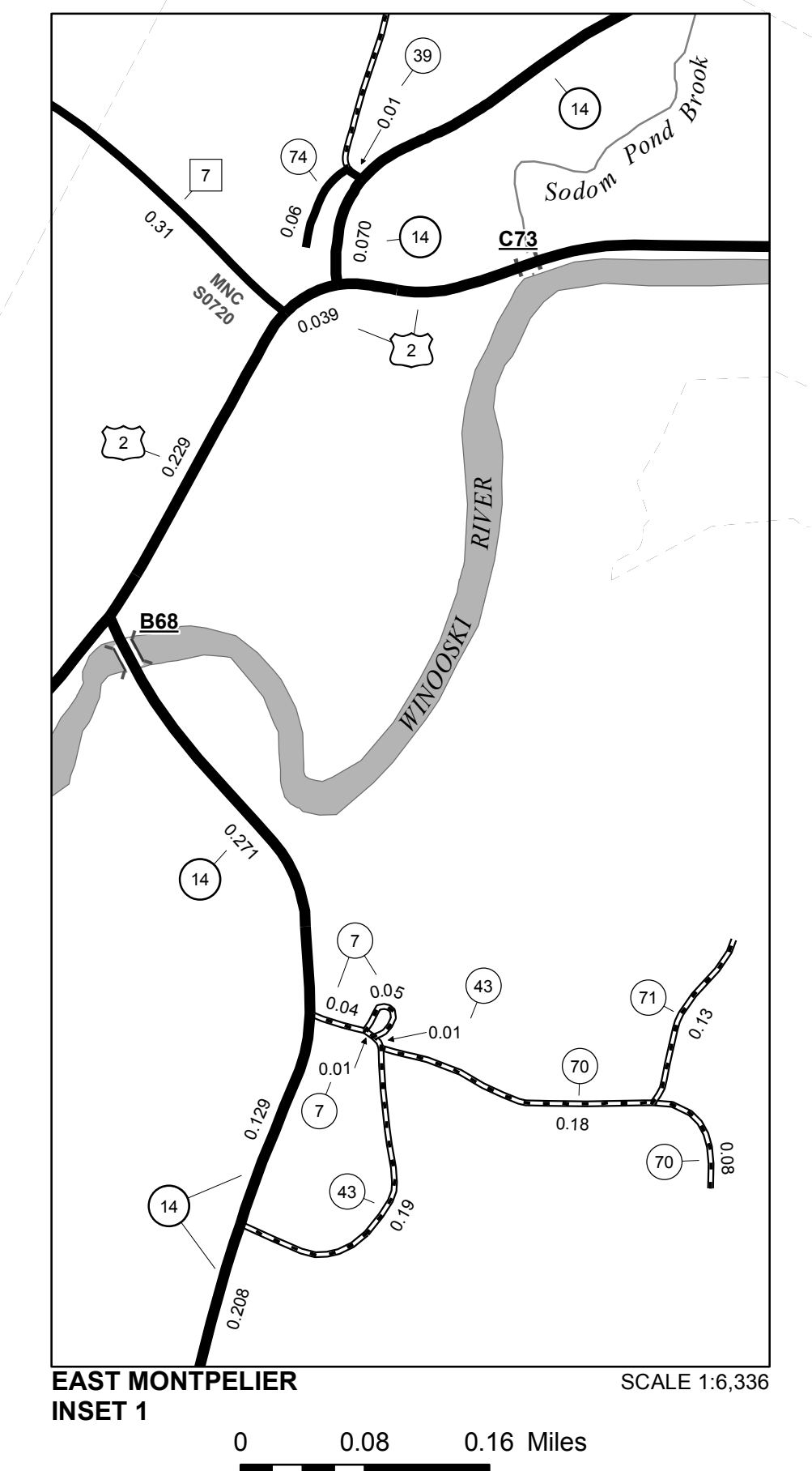
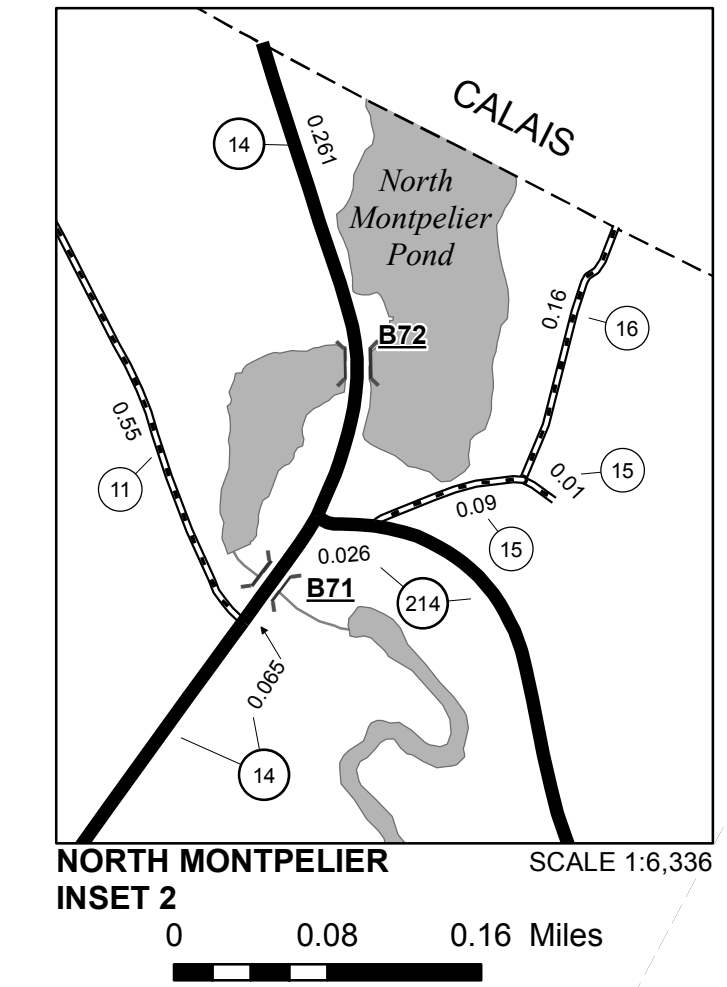
LEGAL TRAIL No.	LENGTH IN MILES LEGAL TRAIL
1	(0.80)
2	(0.30)
3	(0.40)
4	(0.50)
5	(0.60)
6	(0.60)
TOTAL	3.20

- HIGHWAYS**
- INTERSTATE
 - U.S. ROUTE
 - STATE ROUTE
 - CLASS 1
 - CLASS 2
 - CLASS 3
 - CLASS 4
 - LEGAL TRAIL
 - PARK AND RIDE
 - NFR NATIONAL FOREST ROAD
 - SFH STATE FOREST HIGHWAY
- POLITICAL SUBDIVISIONS**
- STATE BOUNDARY
 - COUNTY BOUNDARY
 - TOWN BOUNDARY
 - VILLAGE BOUNDARY
 - URBAN COMPACT BOUNDARY
 - WATER BODY
 - STREAM OR BROOK
- BRIDGE OR CULVERT**
- BRIDGE OR CULVERT > 20'
 - BRIDGE OR CULVERT 6' - 20'
 - BIKE PATH STRUCTURE
 - VT CULVERTS BRIDGE
 - VT CULVERTS CULVERT > 6'
- FEDERAL CLASSIFICATION IDENTIFIER**
- MA MINOR ARTERIAL
 - MJC MAJOR COLLECTOR
 - MNC MINOR COLLECTOR
 - PA PRINCIPAL ARTERIAL
- B34 / C34 STATE BRIDGE OR CULVERT IDENTIFIER**
- B34 / C34 TOWN BRIDGE OR CULVERT IDENTIFIER**

DISCLAIMER:
The untraveled highways (laid-out town highways), discontinued highways, and legal trails herein are those of which the Agency of Transportation has record; others may exist.

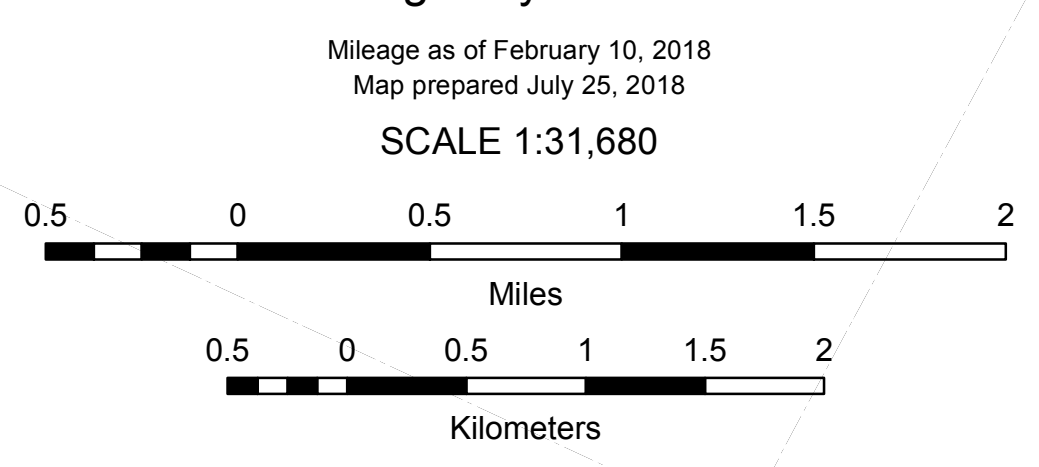
Highway and bridge data by the Agency of Transportation. Town short structures drawn from the VT CULVERTS (formerly VOBCIT) online database. All other data from the Vermont Center for Geographic Information. Only named streams shown.

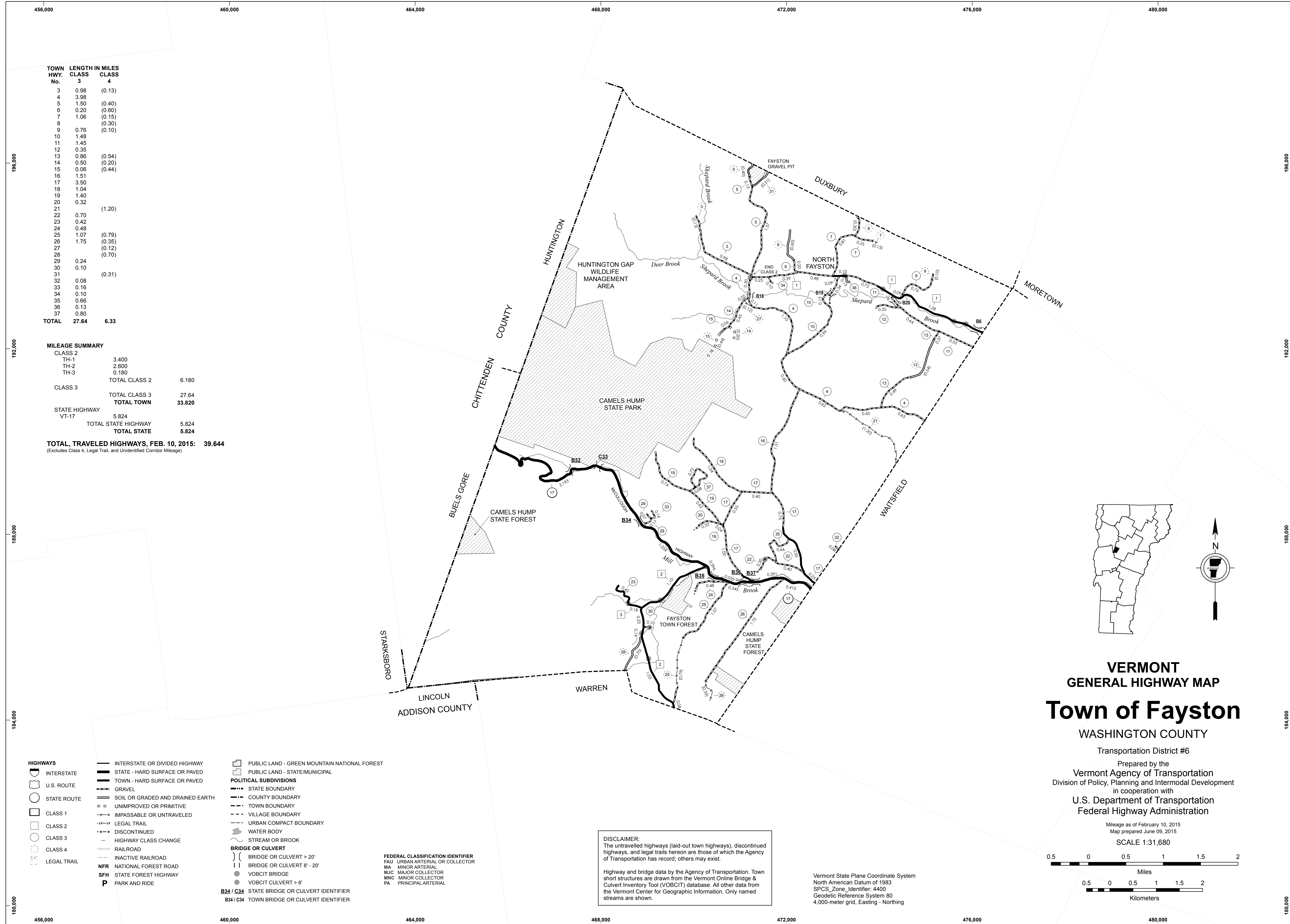
Vermont State Plane Coordinate System
North American Datum of 1983
SPCS_Zone_Identifier: 4400
Geodetic Reference System 80
4,000-meter grid, Easting - Northing



VERMONT GENERAL HIGHWAY MAP
Town of East Montpelier

WASHINGTON COUNTY
Transportation District #7
Prepared by the
Vermont Agency of Transportation
Division of Policy, Planning and Intermodal Development
in cooperation with
U.S. Department of Transportation
Federal Highway Administration



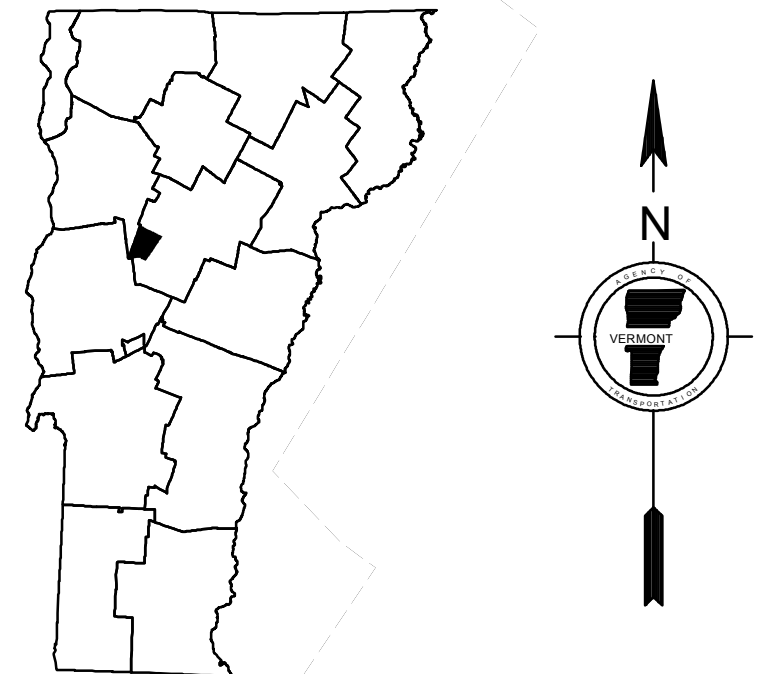


TOWN HWY. No.	LENGTH IN MILES CLASS 3	CLASS 4
3	0.98	(0.13)
4	3.98	
5	1.50	(0.40)
6	0.20	(0.60)
7	1.06	(0.15)
8		(0.30)
9	0.76	(0.10)
10	1.48	
11	1.45	
12	0.35	
13	0.86	(0.54)
14	0.50	(0.20)
15	0.06	(0.44)
16	1.51	
17	3.50	
18	1.04	
19	1.40	
20	0.32	
21		(1.20)
22	0.70	
23	0.42	
24	0.48	
25	1.07	(0.79)
26	1.75	(0.35)
27		(0.12)
28		(0.70)
29	0.24	
30	0.10	
31		(0.31)
32	0.08	
33	0.16	
34	0.10	
35	0.66	
36	0.13	
37	0.80	
TOTAL	27.64	6.33

MILEAGE SUMMARY

CLASS 2		
TH-1	3.400	
TH-2	2.600	
TH-3	0.180	
TOTAL CLASS 2	6.180	
CLASS 3		
TOTAL CLASS 3	27.64	
TOTAL TOWN	33.820	
STATE HIGHWAY VT-17	5.824	
TOTAL STATE HIGHWAY	5.824	
TOTAL STATE	5.824	

TOTAL, TRAVELED HIGHWAYS, FEB. 10, 2015: 39.644
 (Excludes Class 4, Legal Trail, and Unidentified Corridor Mileage)



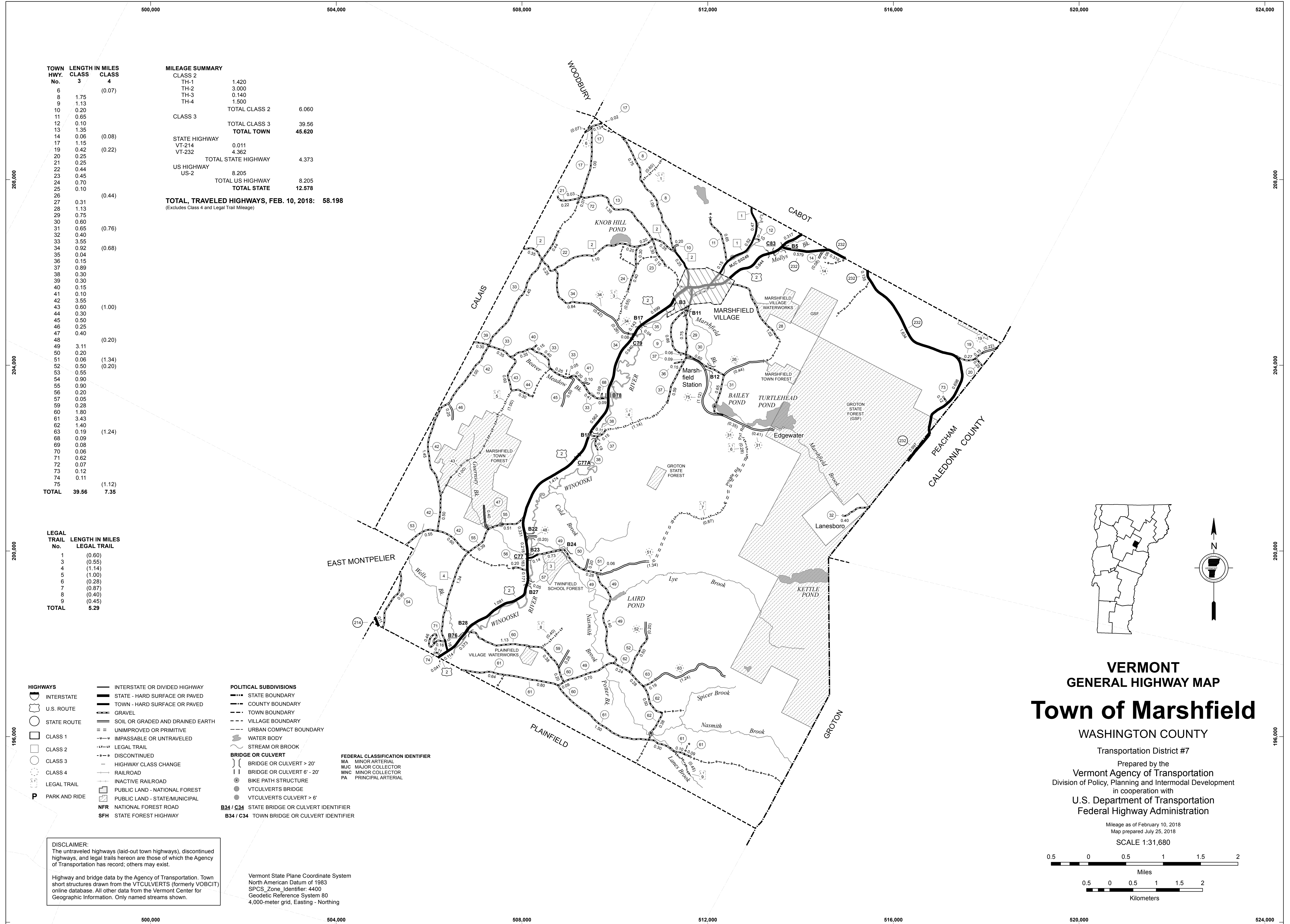
**VERMONT
 GENERAL HIGHWAY MAP
 Town of Fayston
 WASHINGTON COUNTY**

Transportation District #6
 Prepared by the
Vermont Agency of Transportation
 Division of Policy, Planning and Intermodal Development
 in cooperation with
**U.S. Department of Transportation
 Federal Highway Administration**

Mileage as of February 10, 2015
 Map prepared June 09, 2015
SCALE 1:31,680
 0.5 0 0.5 1 1.5 2
 Miles
 0.5 0 0.5 1 1.5 2
 Kilometers

DISCLAIMER:
 The untraveled highways (laid-out town highways), discontinued highways, and legal trails hereon are those of which the Agency of Transportation has record; others may exist.
 Highway and bridge data by the Agency of Transportation. Town short structures are drawn from the Vermont Online Bridge & Culvert Inventory Tool (VOBCIT) database. All other data from the Vermont Center for Geographic Information. Only named streams are shown.

Vermont State Plane Coordinate System
 North American Datum of 1983
 SPCS_Zone_Identifier: 4400
 Geodetic Reference System 80
 4,000-meter grid, Easting - Northing



TOWN HWY. No.	LENGTH IN MILES CLASS 3	LENGTH IN MILES CLASS 4	MILEAGE SUMMARY	
6		(0.07)	CLASS 2	
8	1.75		TH-1	1.420
9	1.13		TH-2	3.000
10	0.20		TH-3	0.140
11	0.65		TH-4	1.500
12	0.10		TOTAL CLASS 2	6.060
13	1.35		CLASS 3	
14	0.06	(0.08)	TOTAL CLASS 3	39.56
17	1.15		TOTAL TOWN	45.620
19	0.42	(0.22)	STATE HIGHWAY	
20	0.25		VT-214	0.011
21	0.25		VT-232	4.362
22	0.44		TOTAL STATE HIGHWAY	4.373
23	0.45		US HIGHWAY	
24	0.70		US-2	8.205
25	0.10		TOTAL US HIGHWAY	8.205
26		(0.44)	TOTAL STATE	12.578
27	0.31		TOTAL TRAVELED HIGHWAYS, FEB. 10, 2018: 58.198	
28	1.13		<i>(Excludes Class 4 and Legal Trail Mileage)</i>	
29	0.75			
30	0.60			
31	0.65	(0.76)		
32	0.40			
33	3.55			
34	0.92	(0.68)		
35	0.04			
36	0.15			
37	0.89			
38	0.30			
39	0.30			
40	0.15			
41	0.10			
42	3.55	(1.00)		
43	0.60			
44	0.30			
45	0.50			
46	0.25			
47	0.40			
48		(0.20)		
49	3.11			
50	0.20			
51	0.06	(1.34)		
52	0.50	(0.20)		
53	0.55			
54	0.90			
55	0.90			
56	0.20			
57	0.05			
59	0.28			
60	1.80			
61	3.43	(1.24)		
62	1.40			
63	0.19			
68	0.09			
69	0.08			
70	0.06			
71	0.62			
72	0.07			
73	0.12			
74	0.11			
75		(1.12)		
TOTAL	39.56	7.35		

LEGAL TRAIL No.	LENGTH IN MILES LEGAL TRAIL
1	(0.60)
3	(0.55)
4	(1.14)
5	(1.00)
6	(0.28)
7	(0.87)
8	(0.40)
9	(0.45)
TOTAL	5.29

- HIGHWAYS**
- INTERSTATE
 - U.S. ROUTE
 - STATE ROUTE
 - CLASS 1
 - CLASS 2
 - CLASS 3
 - CLASS 4
 - LEGAL TRAIL
 - PARK AND RIDE
- INTERSTATE OR DIVIDED HIGHWAY
STATE - HARD SURFACE OR PAVED
TOWN - HARD SURFACE OR PAVED
GRAVEL
SOIL OR GRADED AND DRAINED EARTH
UNIMPROVED OR PRIMITIVE
IMPASSABLE OR UNTRAVELED
LEGAL TRAIL
DISCONTINUED
HIGHWAY CLASS CHANGE
RAILROAD
INACTIVE RAILROAD
PUBLIC LAND - NATIONAL FOREST
PUBLIC LAND - STATE/MUNICIPAL
NATIONAL FOREST ROAD
STATE FOREST HIGHWAY

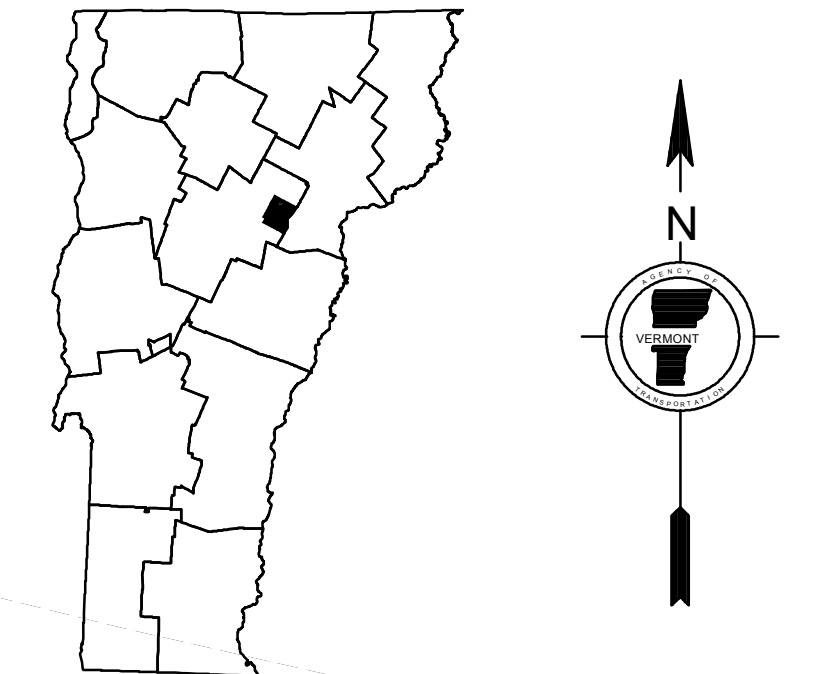
- POLITICAL SUBDIVISIONS**
- STATE BOUNDARY
 - COUNTY BOUNDARY
 - TOWN BOUNDARY
 - VILLAGE BOUNDARY
 - URBAN COMPACT BOUNDARY
 - WATER BODY
 - STREAM OR BROOK
- BRIDGE OR CULVERT**
- BRIDGE OR CULVERT > 20'
 - BRIDGE OR CULVERT 6' - 20'
 - BIKE PATH STRUCTURE
 - VT CULVERTS BRIDGE
 - VT CULVERTS CULVERT > 6'
- B34 / C34** STATE BRIDGE OR CULVERT IDENTIFIER
B34 / C34 TOWN BRIDGE OR CULVERT IDENTIFIER

- FEDERAL CLASSIFICATION IDENTIFIER**
- MA MINOR ARTERIAL
 - MJC MAJOR COLLECTOR
 - MNC MINOR COLLECTOR
 - PA PRINCIPAL ARTERIAL

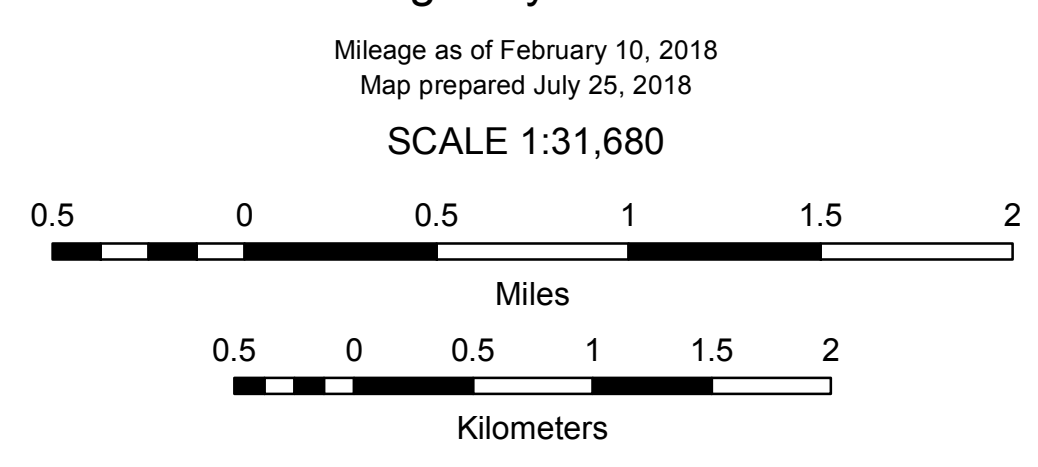
DISCLAIMER:
The untraveled highways (laid-out town highways), discontinued highways, and legal trails herein are those of which the Agency of Transportation has record; others may exist.

Highway and bridge data by the Agency of Transportation. Town short structures drawn from the VT CULVERTS (formerly VOBICIT) online database. All other data from the Vermont Center for Geographic Information. Only named streams shown.

Vermont State Plane Coordinate System
North American Datum of 1983
SPCS_Zone_Identifier: 4400
Geodetic Reference System 80
4,000-meter grid, Easting - Northing

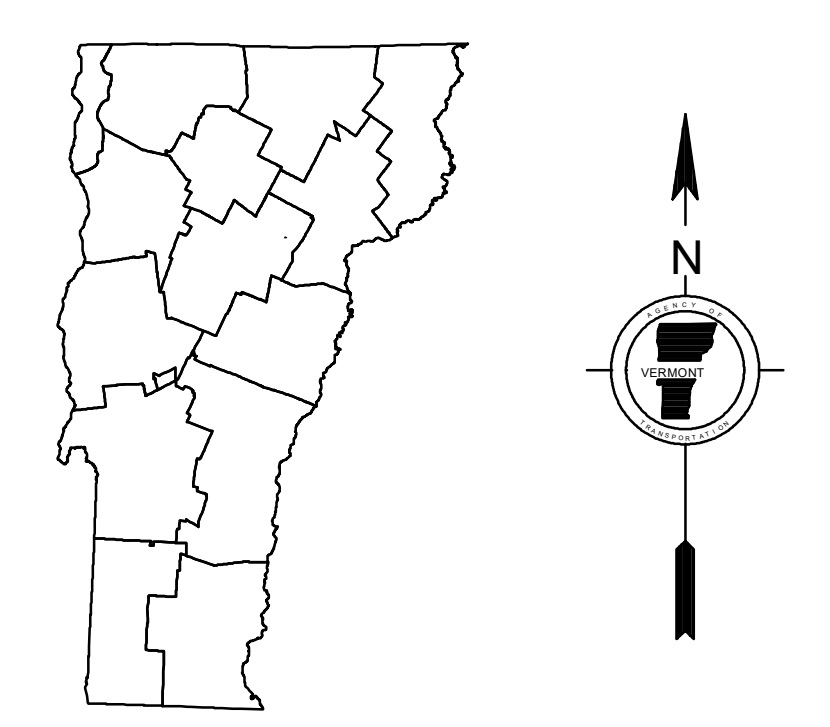
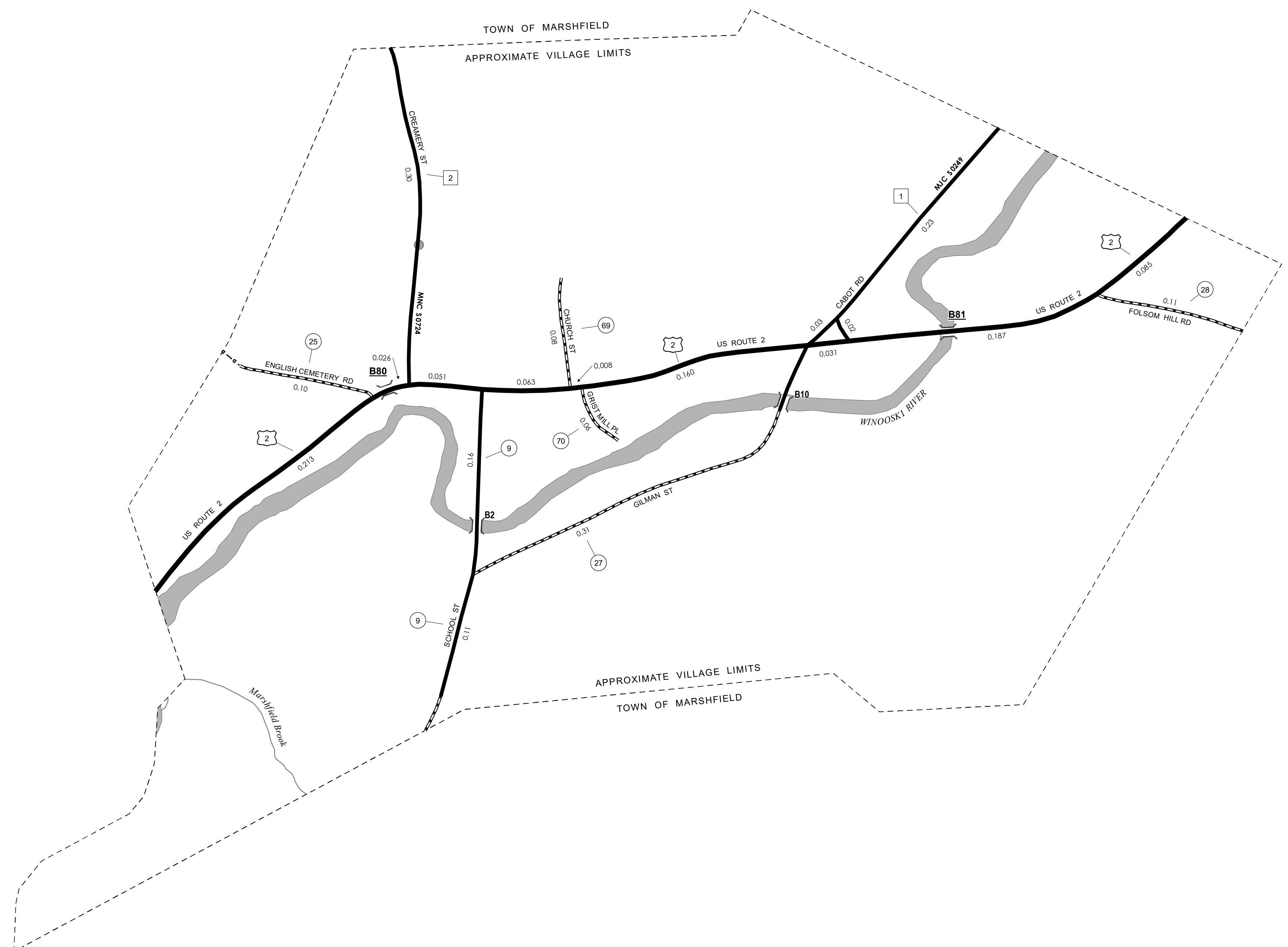


VERMONT
GENERAL HIGHWAY MAP
Town of Marshfield
WASHINGTON COUNTY
Transportation District #7
Prepared by the
Vermont Agency of Transportation
Division of Policy, Planning and Intermodal Development
in cooperation with
U.S. Department of Transportation
Federal Highway Administration



TOWN HWY. No.	LENGTH IN MILES		
	CLASS 3	CLASS 4	
9	0.27		SCHOOL ST
25	0.10		ENGLISH CEMETERY RD
27	0.31		GILMAN ST
28	0.11		FOLSOM HILL RD
69	0.08		CHURCH ST
70	0.06		GRIST MILL PL
TOTAL	0.93	0.00	

MILEAGE SUMMARY			
CLASS 2			
TH-1	0.280		
TH-2	0.300		
	TOTAL CLASS 2		0.580
CLASS 3			
	TOTAL CLASS 3		0.93
	TOTAL TOWN		1.510
US HIGHWAY			
US-2	0.824		
	TOTAL US HIGHWAY		0.824
	TOTAL STATE		0.824
TOTAL, TRAVELED HIGHWAYS, FEB. 10, 2018:			2.334
<small>(Excludes Class 4 and Legal Trail Mileage)</small>			



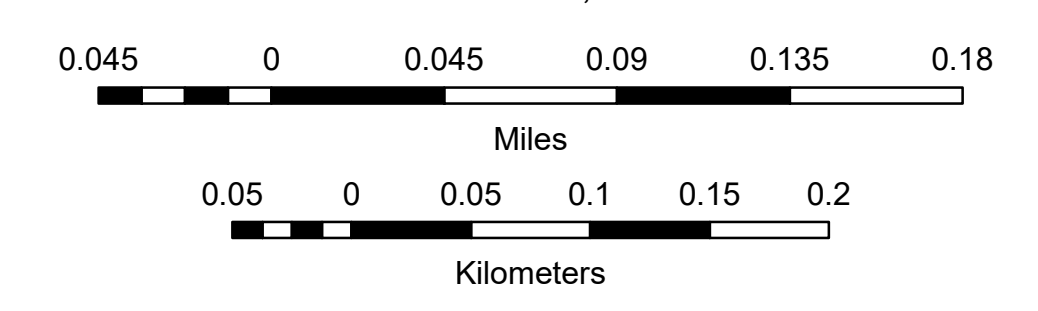
VERMONT GENERAL HIGHWAY MAP Village of Marshfield

WASHINGTON COUNTY
Transportation District #7

Prepared by the
Vermont Agency of Transportation
Division of Policy, Planning and Intermodal Development
in cooperation with
U.S. Department of Transportation
Federal Highway Administration

Mileage as of February 10, 2018
Map prepared June 28, 2018

SCALE 1:3,168

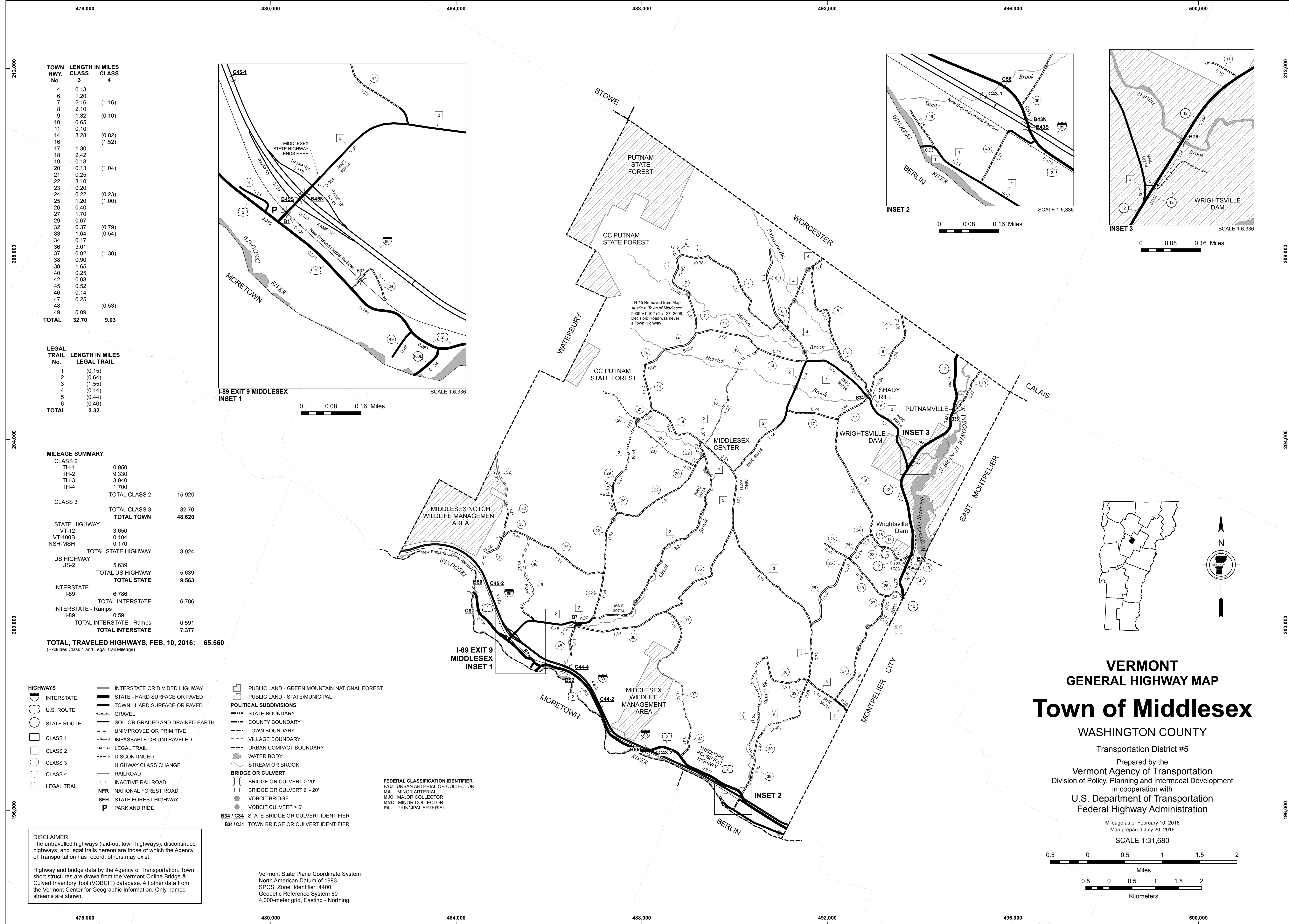


<p>HIGHWAYS</p> <ul style="list-style-type: none"> INTERSTATE U.S. ROUTE STATE ROUTE CLASS 1 CLASS 2 CLASS 3 CLASS 4 LEGAL TRAIL PARK AND RIDE 	<ul style="list-style-type: none"> INTERSTATE OR DIVIDED HIGHWAY STATE - HARD SURFACE OR PAVED TOWN - HARD SURFACE OR PAVED GRAVEL SOIL OR GRADED AND DRAINED EARTH UNIMPROVED OR PRIMITIVE IMPASSABLE OR UNTRAVELED LEGAL TRAIL DISCONTINUED HIGHWAY CLASS CHANGE RAILROAD INACTIVE RAILROAD PUBLIC LAND - NATIONAL FOREST PUBLIC LAND - STATE/MUNICIPAL NFR NATIONAL FOREST ROAD SFH STATE FOREST HIGHWAY 	<p>POLITICAL SUBDIVISIONS</p> <ul style="list-style-type: none"> STATE BOUNDARY COUNTY BOUNDARY TOWN BOUNDARY VILLAGE BOUNDARY URBAN COMPACT BOUNDARY WATER BODY STREAM OR BROOK <p>BRIDGE OR CULVERT</p> <ul style="list-style-type: none"> BRIDGE OR CULVERT > 20' BRIDGE OR CULVERT 6' - 20' BIKE PATH STRUCTURE VT CULVERTS BRIDGE VT CULVERTS CULVERT > 6' B34 / C34 STATE BRIDGE OR CULVERT IDENTIFIER B34 / C34 TOWN BRIDGE OR CULVERT IDENTIFIER 	<p>FEDERAL CLASSIFICATION IDENTIFIER</p> <ul style="list-style-type: none"> MA MINOR ARTERIAL MJC MAJOR COLLECTOR MNC MINOR COLLECTOR PA PRINCIPAL ARTERIAL
--	---	--	--

DISCLAIMER:
The untraveled highways (laid-out town highways), discontinued highways, and legal trails herein are those of which the Agency of Transportation has record; others may exist.

Highway and bridge data by the Agency of Transportation. Town short structures drawn from the VTCULVERTS (formerly VOBCIT) online database. All other data from the Vermont Center for Geographic Information. Only named streams shown.

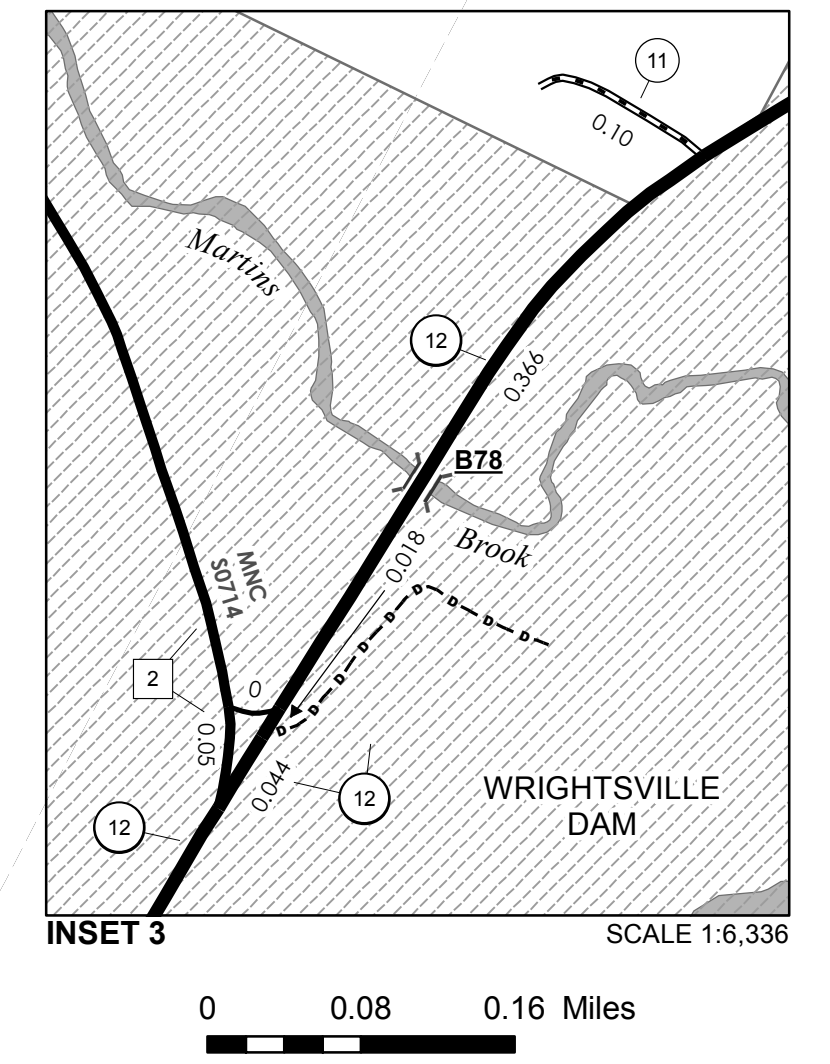
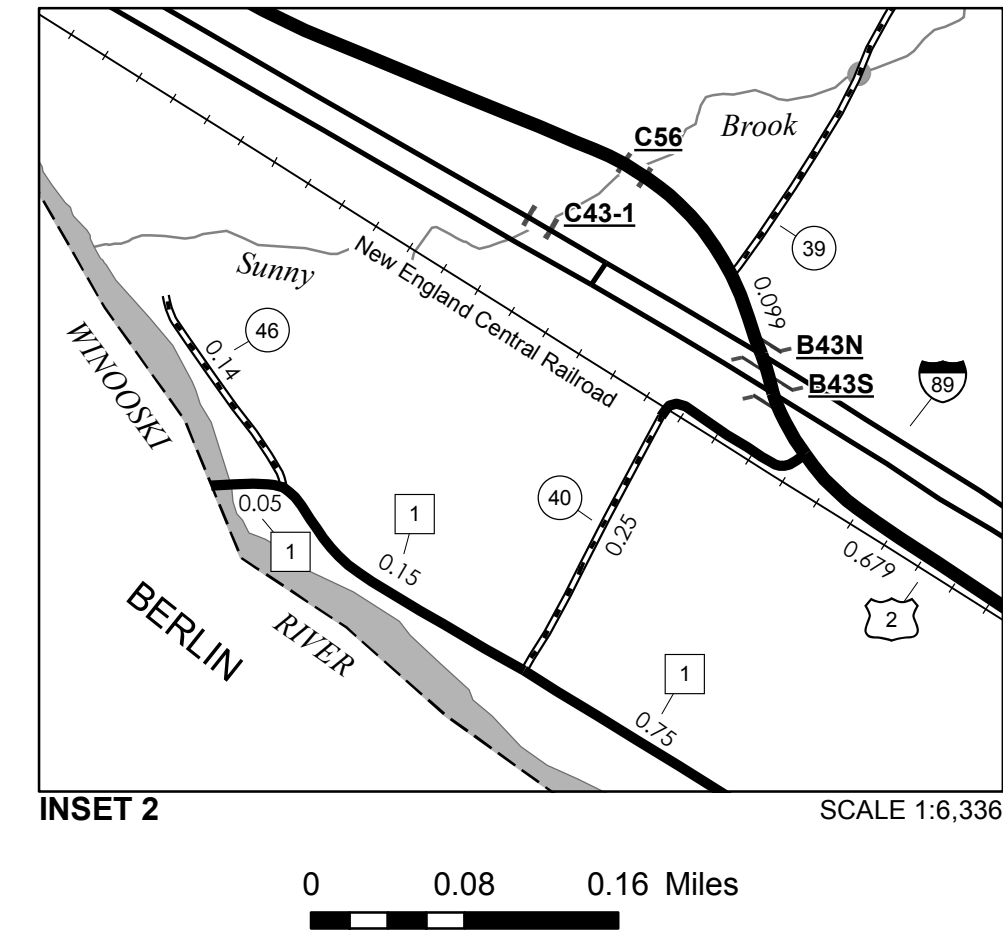
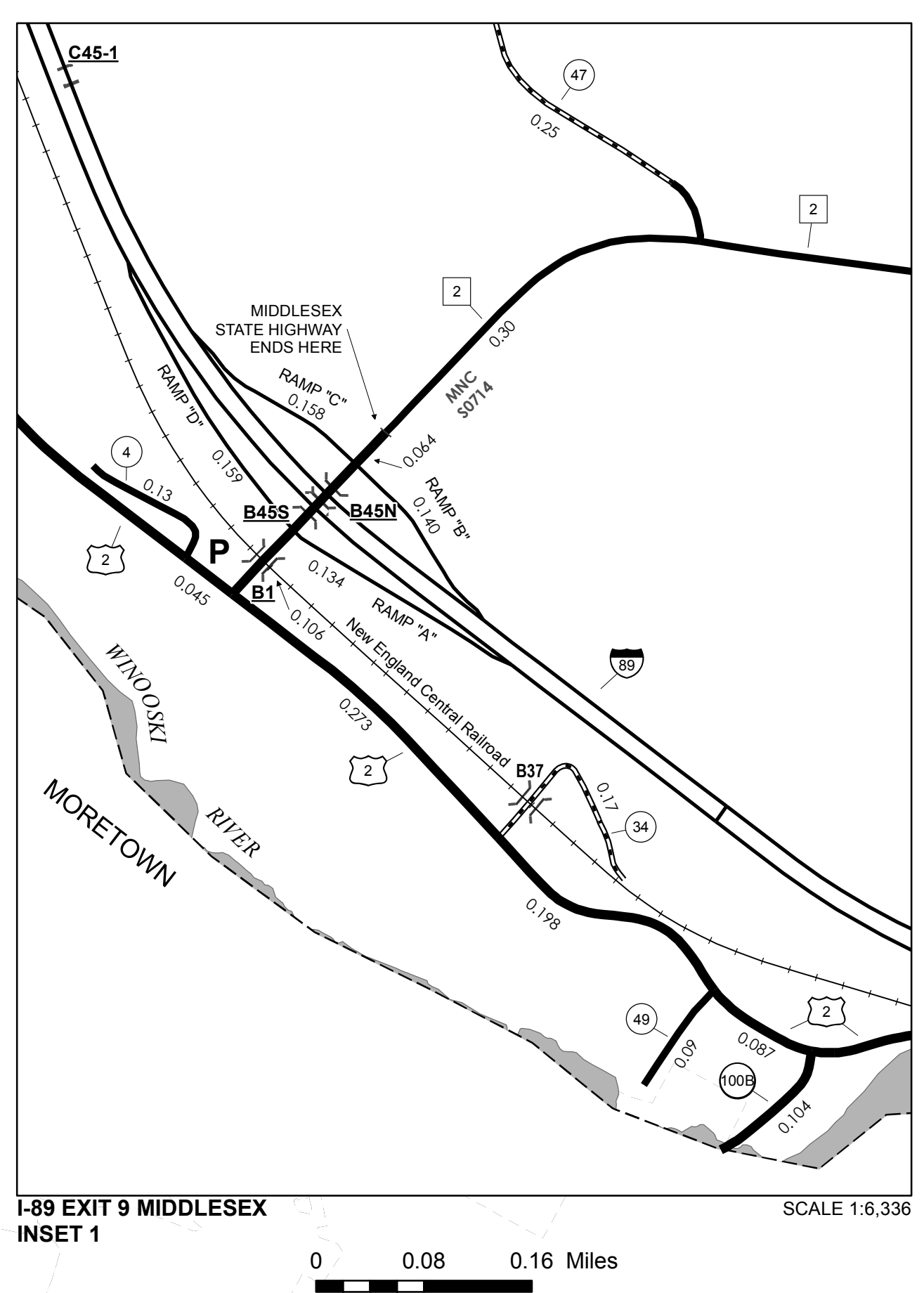
Vermont State Plane Coordinate System
North American Datum of 1983
SPCS_Zone_Identifier: 4400
Geodetic Reference System 80
2,000-meter grid, Easting - Northing



TOWN HWY. No.	LENGTH IN MILES CLASS 3	CLASS 4
4	0.13	
6	1.20	
7	2.16	(1.16)
8	2.10	
9	1.32	(0.10)
10	0.65	
11	0.10	
14	3.28	(0.82)
16	1.30	(1.52)
17	2.42	
18	0.18	
19	0.13	(1.04)
20	0.25	
21	0.25	
22	3.10	
23	0.20	(0.23)
24	0.22	(0.23)
25	1.20	(1.00)
26	0.40	
27	1.70	
29	0.67	
32	0.37	(0.79)
33	1.64	(0.54)
34	0.17	
36	3.01	
37	0.92	(1.30)
38	0.90	
39	1.65	
40	0.25	
42	0.08	
45	0.52	
46	0.14	
47	0.25	
48		(0.53)
49	0.09	
TOTAL	32.70	9.03

LEGAL TRAIL No.	LENGTH IN MILES LEGAL TRAIL
1	(0.15)
2	(0.64)
3	(1.55)
4	(0.14)
5	(0.44)
6	(0.40)
TOTAL	3.32

MILEAGE SUMMARY	
CLASS 2	
TH-1	0.950
TH-2	9.330
TH-3	3.940
TH-4	1.700
TOTAL CLASS 2	15.920
CLASS 3	
TOTAL CLASS 3	32.70
TOTAL TOWN	48.620
STATE HIGHWAY	
VT-12	3.650
VT-100B	0.104
NSH-MSH	0.170
TOTAL STATE HIGHWAY	3.924
US HIGHWAY	
US-2	5.639
TOTAL US HIGHWAY	5.639
TOTAL STATE	9.563
INTERSTATE	
I-89	6.786
TOTAL INTERSTATE	6.786
INTERSTATE - Ramps	
I-89	0.591
TOTAL INTERSTATE - Ramps	0.591
TOTAL INTERSTATE	7.377
TOTAL TRAVELED HIGHWAYS, FEB. 10, 2016:	65.560
<small>(Excludes Class 4 and Legal Trail Mileage)</small>	



- HIGHWAYS**
- INTERSTATE
- U.S. ROUTE
- STATE ROUTE
- CLASS 1
- CLASS 2
- CLASS 3
- CLASS 4
- LEGAL TRAIL
- INTERSTATE OR DIVIDED HIGHWAY
- STATE - HARD SURFACE OR PAVED
- TOWN - HARD SURFACE OR PAVED
- GRAVEL
- SOIL OR GRADED AND DRAINED EARTH
- UNIMPROVED OR PRIMITIVE
- IMPASSABLE OR UNTRAVELED
- LEGAL TRAIL
- DISCONTINUED
- HIGHWAY CLASS CHANGE
- RAILROAD
- INACTIVE RAILROAD
- NATIONAL FOREST ROAD
- STATE FOREST HIGHWAY
- PARK AND RIDE

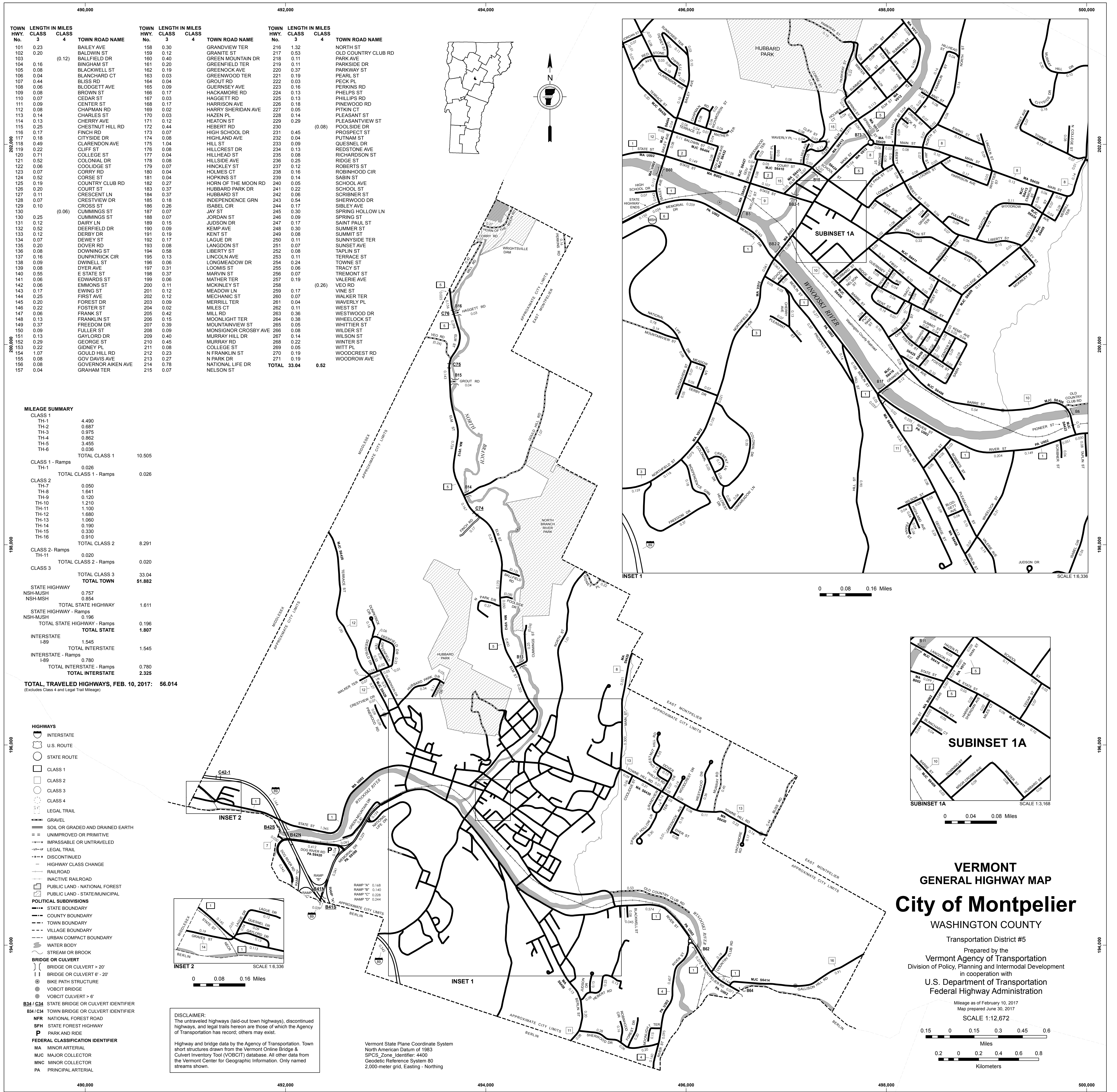
- POLITICAL SUBDIVISIONS**
- STATE BOUNDARY
- COUNTY BOUNDARY
- TOWN BOUNDARY
- VILLAGE BOUNDARY
- URBAN COMPACT BOUNDARY
- WATER BODY
- STREAM OR BROOK
- BRIDGE OR CULVERT**
- BRIDGE OR CULVERT > 20'
- BRIDGE OR CULVERT 6' - 20'
- VOBCIT BRIDGE
- VOBCIT CULVERT > 6'
- B34 / C34 STATE BRIDGE OR CULVERT IDENTIFIER**
- B34 / C34 TOWN BRIDGE OR CULVERT IDENTIFIER**
- PUBLIC LAND - GREEN MOUNTAIN NATIONAL FOREST**
- PUBLIC LAND - STATE/MUNICIPAL**

DISCLAIMER:
The untraveled highways (laid-out town highways), discontinued highways, and legal trails hereon are those of which the Agency of Transportation has record; others may exist.

Highway and bridge data by the Agency of Transportation. Town short structures are drawn from the Vermont Online Bridge & Culvert Inventory Tool (VOBCIT) database. All other data from the Vermont Center for Geographic Information. Only named streams are shown.

Vermont State Plane Coordinate System
North American Datum of 1983
SPCS_Zone_Identifier: 4400
Geodetic Reference System 80
4,000-meter grid, Easting - Northing

VERMONT
GENERAL HIGHWAY MAP
Town of Middlesex
WASHINGTON COUNTY
Transportation District #5
Prepared by the
Vermont Agency of Transportation
Division of Policy, Planning and Intermodal Development
in cooperation with
U.S. Department of Transportation
Federal Highway Administration
Mileage as of February 10, 2016
Map prepared July 20, 2016
SCALE 1:31,680

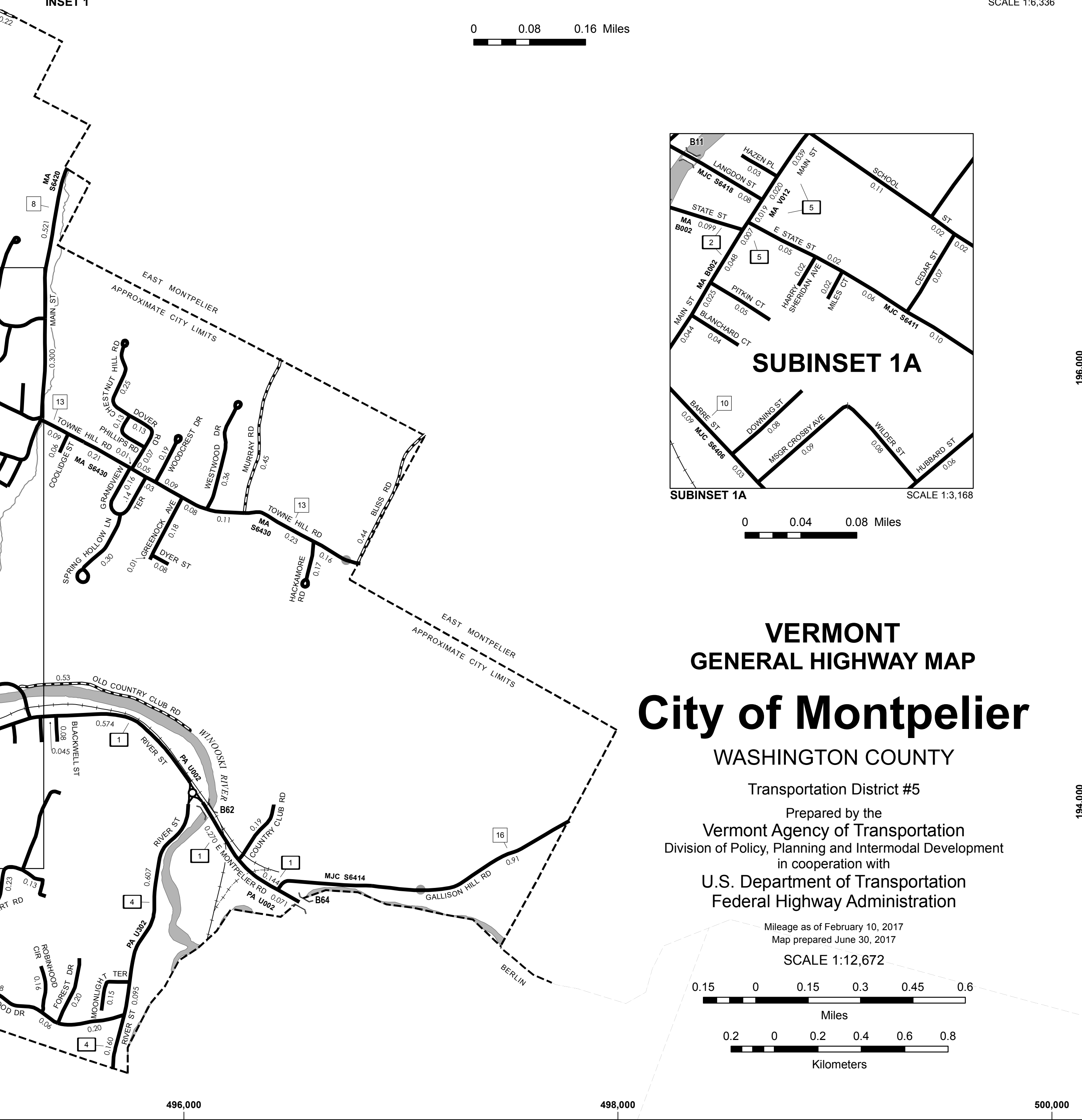
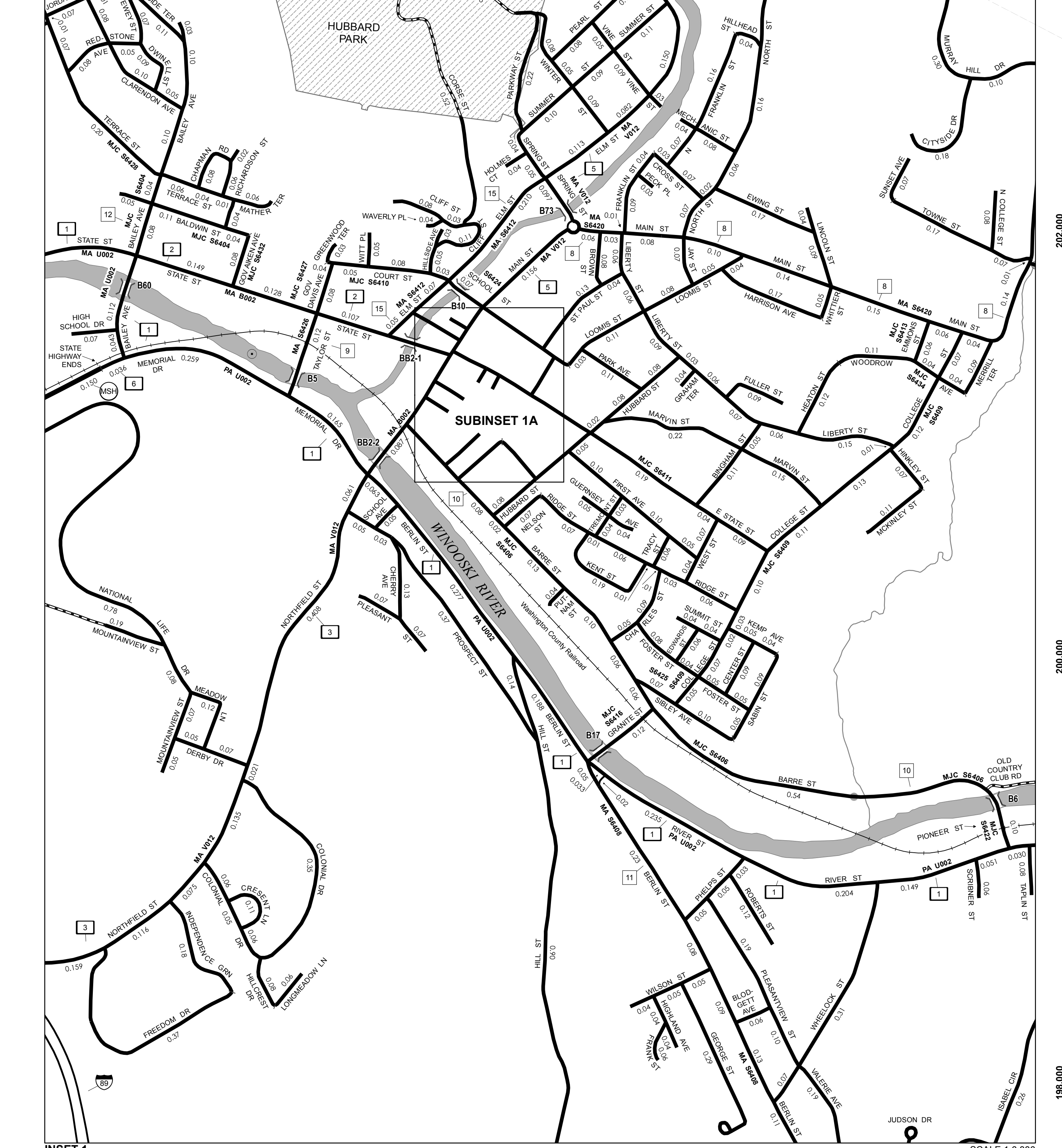
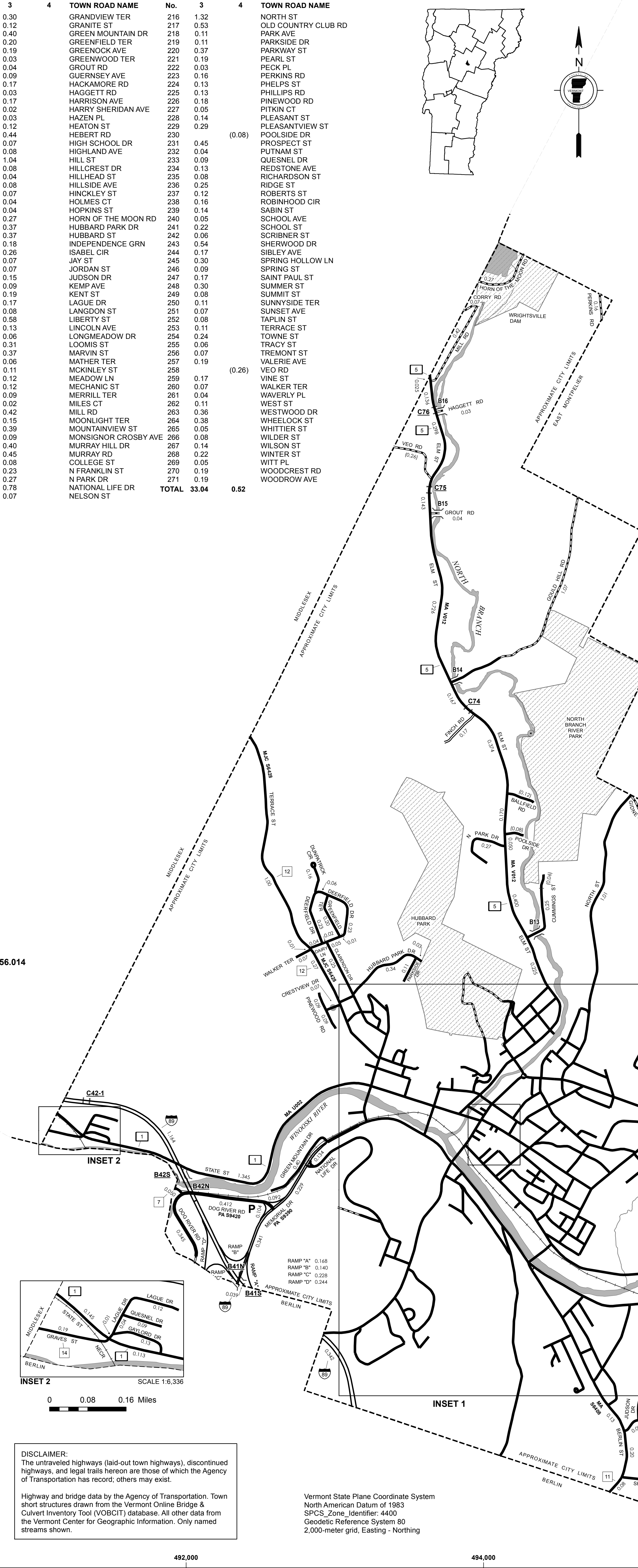


TOWN HWY. No.	LENGTH IN MILES CLASS 3	TOWN ROAD NAME	TOWN HWY. No.	LENGTH IN MILES CLASS 3	TOWN ROAD NAME	TOWN HWY. No.	LENGTH IN MILES CLASS 4	TOWN ROAD NAME
101	0.23	BAILEY AVE	158	0.30	GRANDVIEW TER	216	1.32	NORTH ST
102	0.20	BALDWIN ST	159	0.12	GRANITE ST	217	0.53	OLD COUNTRY CLUB RD
103	0.18	BALLFIELD DR	160	0.40	GREEN MOUNTAIN DR	218	0.11	PARK AVE
104	0.16	BINGHAM ST	161	0.20	GREENFIELD TER	219	0.11	PARKSIDE DR
105	0.08	BLACKWELL ST	162	0.19	GREENOCK AVE	220	0.37	PARKWAY ST
106	0.04	BLANCHARD CT	163	0.03	GREENWOOD TER	221	0.19	PEARL ST
107	0.44	BLISS RD	164	0.04	GROUT RD	222	0.03	PECK PL
108	0.06	BLODGETT AVE	165	0.09	GUERNSEY AVE	223	0.16	PERKINS RD
109	0.08	BROWN ST	166	0.17	HACKAMORE RD	224	0.13	PHILIPS ST
110	0.07	CEDAR ST	167	0.03	HAGGETT RD	225	0.13	PHILLIPS RD
111	0.09	CENTER ST	168	0.17	HARRISON AVE	226	0.18	PINEWOOD RD
112	0.08	CHAPMAN RD	169	0.02	HARRY SHERIDAN AVE	227	0.05	PITKIN CT
113	0.14	CHARLES ST	170	0.03	HAZEN PL	228	0.14	PLEASANT ST
114	0.13	CHERRY AVE	171	0.12	HEATON ST	229	0.29	PLEASANTVIEW ST
115	0.25	CHESTNUT HILL RD	172	0.44	HEBERT RD	230	(0.08)	POOLSIDE DR
116	0.17	FINCH RD	173	0.07	HIGH SCHOOL RD	231	0.45	PROSPECT ST
117	0.18	CITYSIDE DR	174	0.08	HIGHLAND AVE	232	0.04	PUTNAM ST
118	0.49	CLARENDON AVE	175	1.04	HILL ST	233	0.09	QUESNEL DR
119	0.22	CLIFF ST	176	0.08	HILLCREST DR	234	0.13	REDSTONE AVE
120	0.71	COLLEGE ST	177	0.04	HILLHEAD ST	235	0.08	RICHARDSON ST
121	0.52	COLONIAL DR	178	0.08	HILLSIDE AVE	236	0.25	RIDGE ST
122	0.06	COOLIDGE ST	179	0.07	HINCKLEY ST	237	0.12	ROBERTS ST
123	0.07	CORRY RD	180	0.04	HOLMES CT	238	0.16	ROBINHOOD CIR
124	0.52	CORSE ST	181	0.04	HOPKINS ST	239	0.14	SABIN ST
125	0.19	COUNTRY CLUB RD	182	0.27	HORN OF THE MOON RD	240	0.05	SCHOOL AVE
126	0.20	COURT ST	183	0.37	HUBBARD PARK DR	241	0.22	SCHOOL ST
127	0.11	CRESCENT LN	184	0.37	HUBBARD ST	242	0.06	SCRIBNER ST
128	0.07	CRESTVIEW DR	185	0.18	INDEPENDENCE GRN	243	0.54	SHERWOOD DR
129	0.10	CROSS ST	186	0.26	ISABEL CIR	244	0.17	SIBLEY AVE
130	0.25	CUMMINGS ST	187	0.07	JAY ST	245	0.30	SPRING HOLLOW LN
131	0.12	CUMMINGS ST	188	0.07	JORDAN ST	246	0.09	SPRING ST
132	0.52	DEERFIELD DR	189	0.15	JUDSON DR	247	0.17	SAINT PAUL ST
133	0.12	DERBY DR	190	0.09	KEMP AVE	248	0.30	SUMMER ST
134	0.09	DEWEY ST	191	0.19	KENT ST	249	0.08	SUNNYSIDE TER
135	0.20	DOVER RD	192	0.17	LAGUE DR	250	0.11	SUNSET AVE
136	0.08	DOWNING ST	193	0.08	LANGDON ST	251	0.07	TANSET AVE
137	0.16	DUNPATRICK CIR	194	0.58	LIBERTY ST	252	0.08	TERACE ST
138	0.09	DWANE ST	195	0.13	LINCOLN AVE	253	0.11	TERRACE ST
139	0.08	DYER AVE	196	0.06	LONGMEADOW DR	254	0.24	TOWNE ST
140	0.55	E STATE ST	197	0.31	LOOMIS ST	255	0.06	TRACY ST
141	0.06	EDWARDS ST	198	0.37	MARVIN ST	256	0.07	TREMONT ST
142	0.05	EMMONS ST	199	0.06	MATHER TER	257	0.19	VALERIE AVE
143	0.17	EMMONS ST	200	0.11	MCKINLEY ST	258	(0.26)	VED RD
144	0.25	EVING ST	201	0.12	MEADOW LN	259	0.17	VINE ST
145	0.20	FOREST DR	202	0.12	MECHANIC ST	260	0.07	WALKER TER
146	0.22	FOSTER ST	203	0.09	MERRILL TER	261	0.04	WAVERLY PL
147	0.06	FRANK ST	204	0.02	MILL RD	262	0.11	WEST ST
148	0.13	FRANKLIN ST	205	0.42	MILL RD	263	0.36	WESTWOOD DR
149	0.37	FREEDOM DR	206	0.15	MOONLIGHT TER	264	0.38	WHELOCK ST
150	0.09	FULLER ST	207	0.39	MOUNTAINVIEW ST	265	0.05	WHITTIER ST
151	0.13	GAYLORD DR	208	0.09	MONSIGNOR CROSBY AVE	266	0.08	WILDER ST
152	0.29	GEORGE ST	209	0.40	MURRAY HILL DR	267	0.14	WILSON ST
153	1.22	GIDNEY PL	210	0.45	MURRAY RD	268	0.22	WINTER ST
154	1.07	GOULD HILL RD	211	0.08	COLLEGE ST	269	0.05	WITT PL
155	0.08	GOV DAVIS AVE	212	0.23	N FRANKLIN ST	270	0.19	WOODCREST RD
156	0.08	GOVERNOR AIKEN AVE	213	0.27	N PARK DR	271	0.19	WOODROW AVE
157	0.04	GRAHAM TER	214	0.78	NATIONAL LIFE DR	272	0.19	WOODROW AVE
			215	0.07	NELSON ST			
					TOTAL	33.04	0.52	

MILEAGE SUMMARY

CLASS	LENGTH	TOTAL CLASS
TH-1	4.490	TOTAL CLASS 1: 10.505
TH-2	0.687	
TH-3	0.975	
TH-4	0.862	
TH-5	3.455	
TH-6	0.036	
TH-7	0.050	TOTAL CLASS 2: 8.291
TH-8	1.641	
TH-9	0.120	
TH-10	1.210	
TH-11	1.100	
TH-12	1.680	
TH-13	1.960	TOTAL CLASS 3: 33.04
TH-14	0.190	
TH-15	0.330	
TH-16	0.910	
TH-17	0.020	
TH-18	0.020	
TH-19	0.020	TOTAL CLASS 4: 51.882
TH-20	0.020	
TH-21	0.020	
TH-22	0.020	
TH-23	0.020	
TH-24	0.020	
TH-25	0.020	
TH-26	0.020	
TH-27	0.020	
TH-28	0.020	
TH-29	0.020	
TH-30	0.020	
TH-31	0.020	
TH-32	0.020	
TH-33	0.020	
TH-34	0.020	
TH-35	0.020	
TH-36	0.020	
TH-37	0.020	
TH-38	0.020	
TH-39	0.020	
TH-40	0.020	
TH-41	0.020	
TH-42	0.020	
TH-43	0.020	
TH-44	0.020	
TH-45	0.020	
TH-46	0.020	
TH-47	0.020	
TH-48	0.020	
TH-49	0.020	
TH-50	0.020	
TH-51	0.020	
TH-52	0.020	
TH-53	0.020	
TH-54	0.020	
TH-55	0.020	
TH-56	0.020	
TH-57	0.020	
TH-58	0.020	
TH-59	0.020	
TH-60	0.020	
TH-61	0.020	
TH-62	0.020	
TH-63	0.020	
TH-64	0.020	
TH-65	0.020	
TH-66	0.020	
TH-67	0.020	
TH-68	0.020	
TH-69	0.020	
TH-70	0.020	
TH-71	0.020	
TH-72	0.020	
TH-73	0.020	
TH-74	0.020	
TH-75	0.020	
TH-76	0.020	
TH-77	0.020	
TH-78	0.020	
TH-79	0.020	
TH-80	0.020	
TH-81	0.020	
TH-82	0.020	
TH-83	0.020	
TH-84	0.020	
TH-85	0.020	
TH-86	0.020	
TH-87	0.020	
TH-88	0.020	
TH-89	0.020	
TH-90	0.020	
TH-91	0.020	
TH-92	0.020	
TH-93	0.020	
TH-94	0.020	
TH-95	0.020	
TH-96	0.020	
TH-97	0.020	
TH-98	0.020	
TH-99	0.020	
TH-100	0.020	

- STATE HIGHWAY**
- NSH-MJSH 0.757
 - NSH-MSH 0.854
 - TOTAL STATE HIGHWAY 1.611
 - STATE HIGHWAY - Ramps 0.196
 - NSH-MJSH 0.196
 - TOTAL STATE HIGHWAY - Ramps 0.196
 - TOTAL STATE 1.807**
- INTERSTATE**
- I-89 1.545
 - TOTAL INTERSTATE 1.545
 - INTERSTATE - Ramps 0.780
 - I-89 0.780
 - TOTAL INTERSTATE - Ramps 0.780
 - TOTAL INTERSTATE 2.325**
- TOTAL, TRAVELED HIGHWAYS, FEB. 10, 2017: 56.014**
(Excludes Class 4 and Legal Trail Mileage)
- HIGHWAYS**
- INTERSTATE
 - U.S. ROUTE
 - STATE ROUTE
 - CLASS 1
 - CLASS 2
 - CLASS 3
 - CLASS 4
 - LEGAL TRAIL
 - GRAVEL
 - SOIL OR GRADED AND DRAINED EARTH
 - UNIMPROVED OR PRIMITIVE
 - IMPASSABLE OR UNTRAVELED
 - LEGAL TRAIL
 - DISCONTINUED
 - HIGHWAY CLASS CHANGE
 - RAILROAD
 - INACTIVE RAILROAD
 - PUBLIC LAND - NATIONAL FOREST
 - PUBLIC LAND - STATE/MUNICIPAL
- POLITICAL SUBDIVISIONS**
- STATE BOUNDARY
 - COUNTY BOUNDARY
 - TOWN BOUNDARY
 - VILLAGE BOUNDARY
 - URBAN COMPACT BOUNDARY
 - WATER BODY
 - STREAM OR BROOK
- BRIDGE OR CULVERT**
- BRIDGE OR CULVERT > 20'
 - BRIDGE OR CULVERT 6' - 20'
 - BIKE PATH STRUCTURE
 - VOBCIT BRIDGE
 - VOBCIT CULVERT > 6'
- BRIDGE OR CULVERT IDENTIFIER**
- B34 / C34 STATE BRIDGE OR CULVERT IDENTIFIER
 - NFR NATIONAL FOREST ROAD
 - SFH STATE FOREST HIGHWAY
 - P PARK AND RIDE
- FEDERAL CLASSIFICATION IDENTIFIER**
- MA MINOR ARTERIAL
 - MJC MAJOR COLLECTOR
 - MNC MINOR COLLECTOR
 - PA PRINCIPAL ARTERIAL

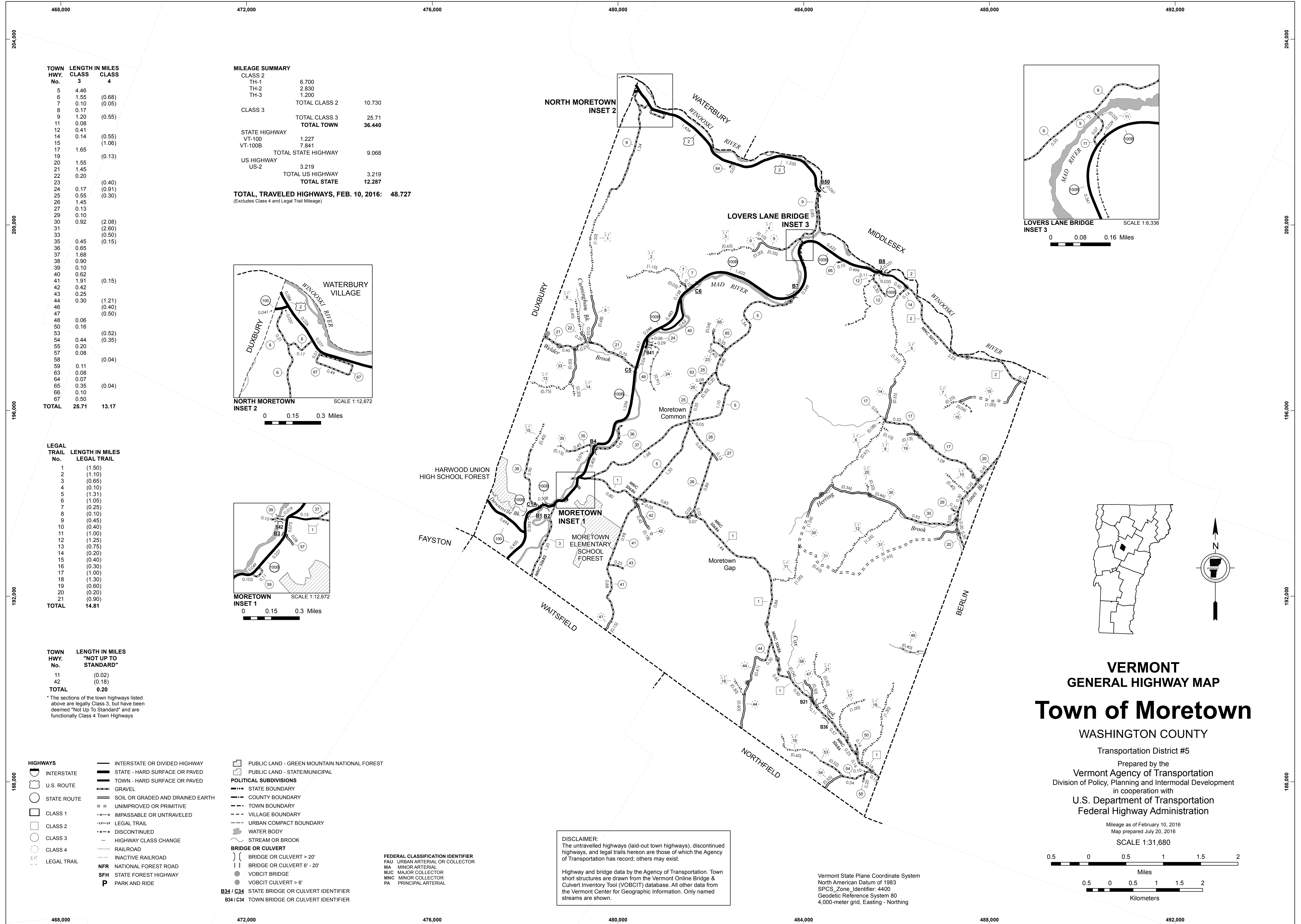


VERMONT GENERAL HIGHWAY MAP
City of Montpelier
 WASHINGTON COUNTY
 Transportation District #5

Prepared by the
 Vermont Agency of Transportation
 Division of Policy, Planning and Intermodal Development
 in cooperation with
 U.S. Department of Transportation
 Federal Highway Administration

Mileage as of February 10, 2017
 Map prepared June 30, 2017
 SCALE 1:12,672

0 0.15 0.3 0.45 0.6 Miles
 0 0.2 0.4 0.6 0.8 Kilometers

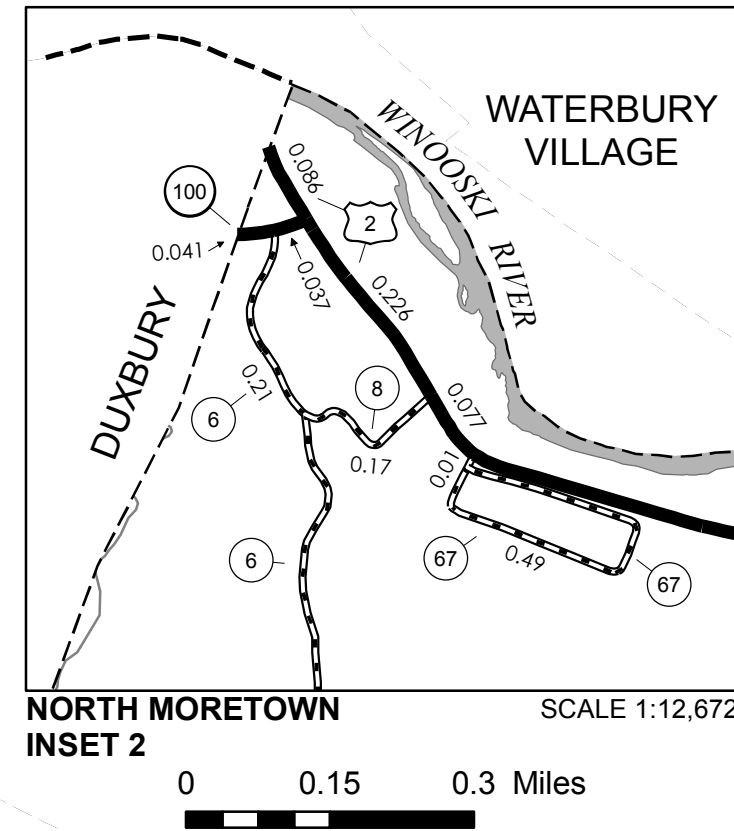


MILEAGE SUMMARY

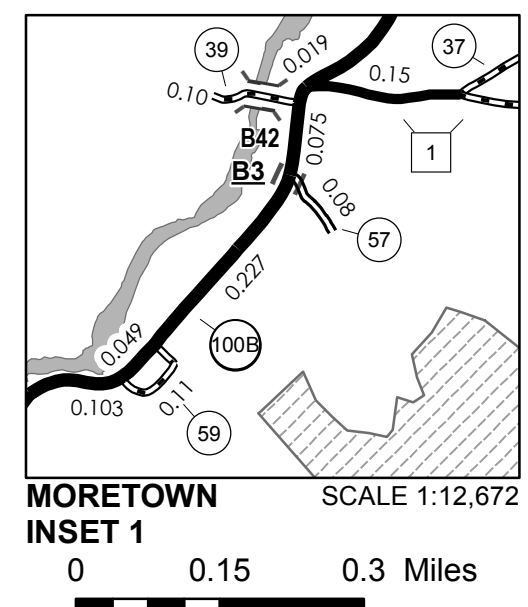
CLASS 2			
TH-1	6.700		
TH-2	2.830		
TH-3	1.200		
TOTAL CLASS 2	10.730		
CLASS 3			
TOTAL CLASS 3	25.71		
TOTAL TOWN	36.440		
STATE HIGHWAY			
VT-100	1.227		
VT-100B	7.841		
TOTAL STATE HIGHWAY	9.068		
US HIGHWAY			
US-2	3.219		
TOTAL US HIGHWAY	3.219		
TOTAL STATE	12.287		
TOTAL, TRAVELED HIGHWAYS, FEB. 10, 2016:	48.727		

(Excludes Class 4 and Legal Trail Mileage)

TOWN HWY. No.	LENGTH IN MILES CLASS 3	CLASS 4
5	4.46	
6	1.55	(0.68)
7	0.10	(0.05)
8	0.17	
9	1.20	(0.55)
11	0.08	
12	0.41	
14	0.14	(0.55)
15	1.65	(1.06)
17	1.65	
19	0.10	(0.13)
20	1.55	
21	1.45	
22	0.20	
23		(0.40)
24	0.17	(0.91)
25	0.55	(0.30)
26	1.45	
27	0.13	
29	0.10	
30	0.92	(2.08)
31		(2.60)
33		(0.50)
35	0.45	(0.15)
36	0.65	
37	1.68	
38	0.90	
39	0.10	
40	0.62	
41	1.91	(0.15)
42	0.42	
43	0.25	
44	0.30	(1.21)
46		(0.40)
47		(0.50)
48	0.06	
50	0.16	
53		(0.52)
54	0.44	(0.35)
55	0.20	
57	0.08	
58		(0.04)
59	0.11	
63	0.08	
64	0.07	
65	0.35	(0.04)
66	0.10	
67	0.50	
TOTAL	25.71	13.17



LEGAL TRAIL No.	LENGTH IN MILES LEGAL TRAIL
1	(1.50)
2	(1.10)
3	(0.65)
4	(0.10)
5	(1.31)
6	(1.05)
7	(0.25)
8	(0.10)
9	(0.45)
10	(0.40)
11	(1.00)
12	(1.25)
13	(0.75)
14	(0.20)
15	(0.40)
16	(0.30)
17	(1.00)
18	(1.30)
19	(0.60)
20	(0.20)
21	(0.90)
TOTAL	14.81



TOWN HWY. No.	LENGTH IN MILES "NOT UP TO STANDARD"
11	(0.02)
42	(0.18)
TOTAL	0.20

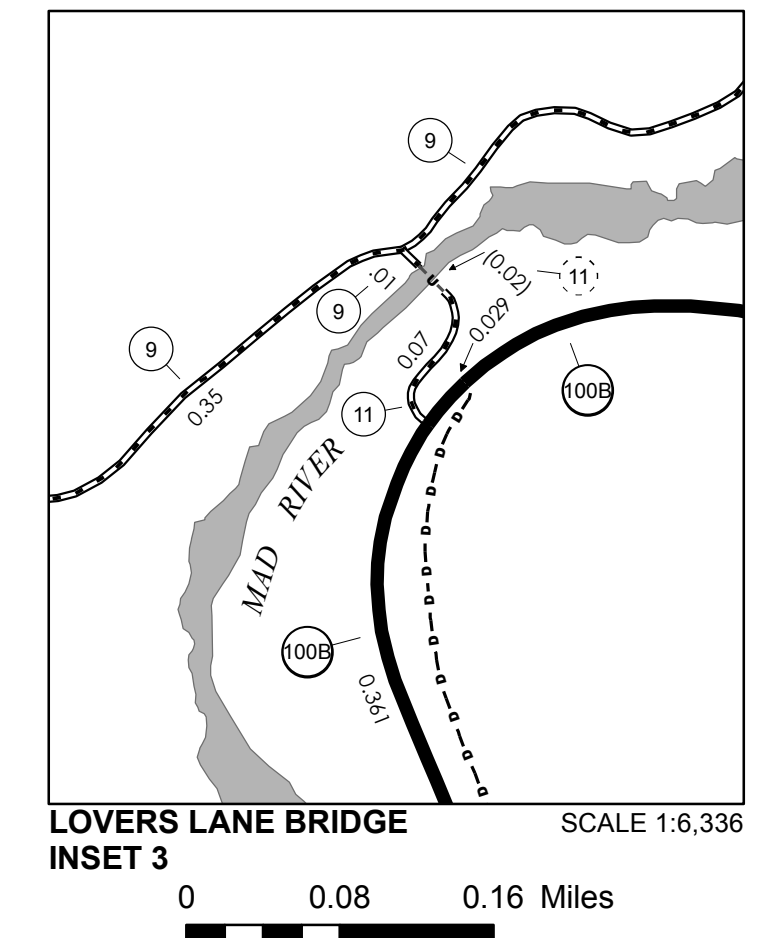
* The sections of the town highways listed above are legally Class 3, but have been deemed "Not Up To Standard" and are functionally Class 4 Town Highways

- HIGHWAYS**
- INTERSTATE
 - U.S. ROUTE
 - STATE ROUTE
 - CLASS 1
 - CLASS 2
 - CLASS 3
 - CLASS 4
 - LEGAL TRAIL
- INTERSTATE OR DIVIDED HIGHWAY
STATE - HARD SURFACE OR PAVED
TOWN - HARD SURFACE OR PAVED
GRAVEL
SOIL OR GRADED AND DRAINED EARTH
UNIMPROVED OR PRIMITIVE
IMPASSABLE OR UNTRAVELED
LEGAL TRAIL
DISCONTINUED
HIGHWAY CLASS CHANGE
RAILROAD
INACTIVE RAILROAD
NFR NATIONAL FOREST ROAD
SFH STATE FOREST HIGHWAY
P PARK AND RIDE
- PUBLIC LAND - GREEN MOUNTAIN NATIONAL FOREST**
PUBLIC LAND - STATE/MUNICIPAL
- POLITICAL SUBDIVISIONS**
- STATE BOUNDARY
 - COUNTY BOUNDARY
 - TOWN BOUNDARY
 - VILLAGE BOUNDARY
 - URBAN COMPACT BOUNDARY
 - WATER BODY
 - STREAM OR BROOK
- BRIDGE OR CULVERT**
- BRIDGE OR CULVERT > 20'
 - BRIDGE OR CULVERT 6' - 20'
 - VOBCIT BRIDGE
 - VOBCIT CULVERT > 6'
 - B34 / C34 STATE BRIDGE OR CULVERT IDENTIFIER
 - B34 / C34 TOWN BRIDGE OR CULVERT IDENTIFIER
- FEDERAL CLASSIFICATION IDENTIFIER**
- FAU URBAN ARTERIAL OR COLLECTOR
 - MA MINOR ARTERIAL
 - MJC MAJOR COLLECTOR
 - MNC MINOR COLLECTOR
 - PA PRINCIPAL ARTERIAL

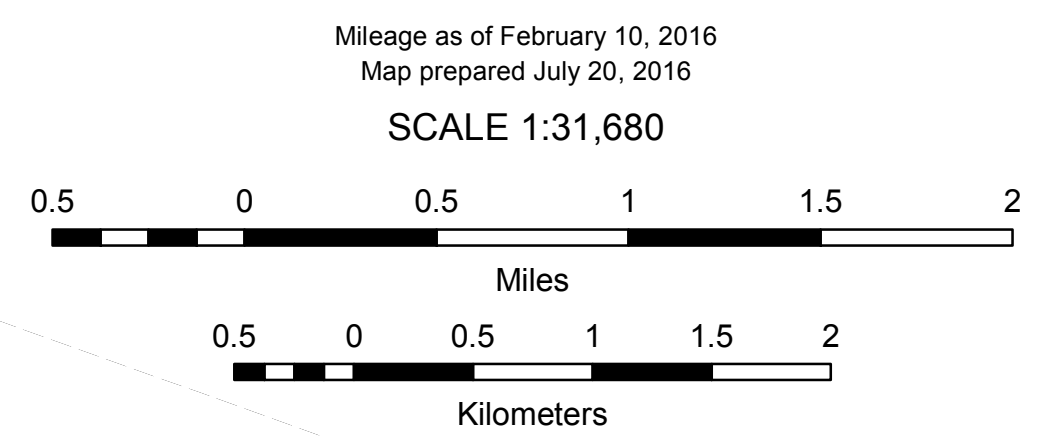
DISCLAIMER:
The untraveled highways (laid-out town highways), discontinued highways, and legal trails herein are those of which the Agency of Transportation has record; others may exist.

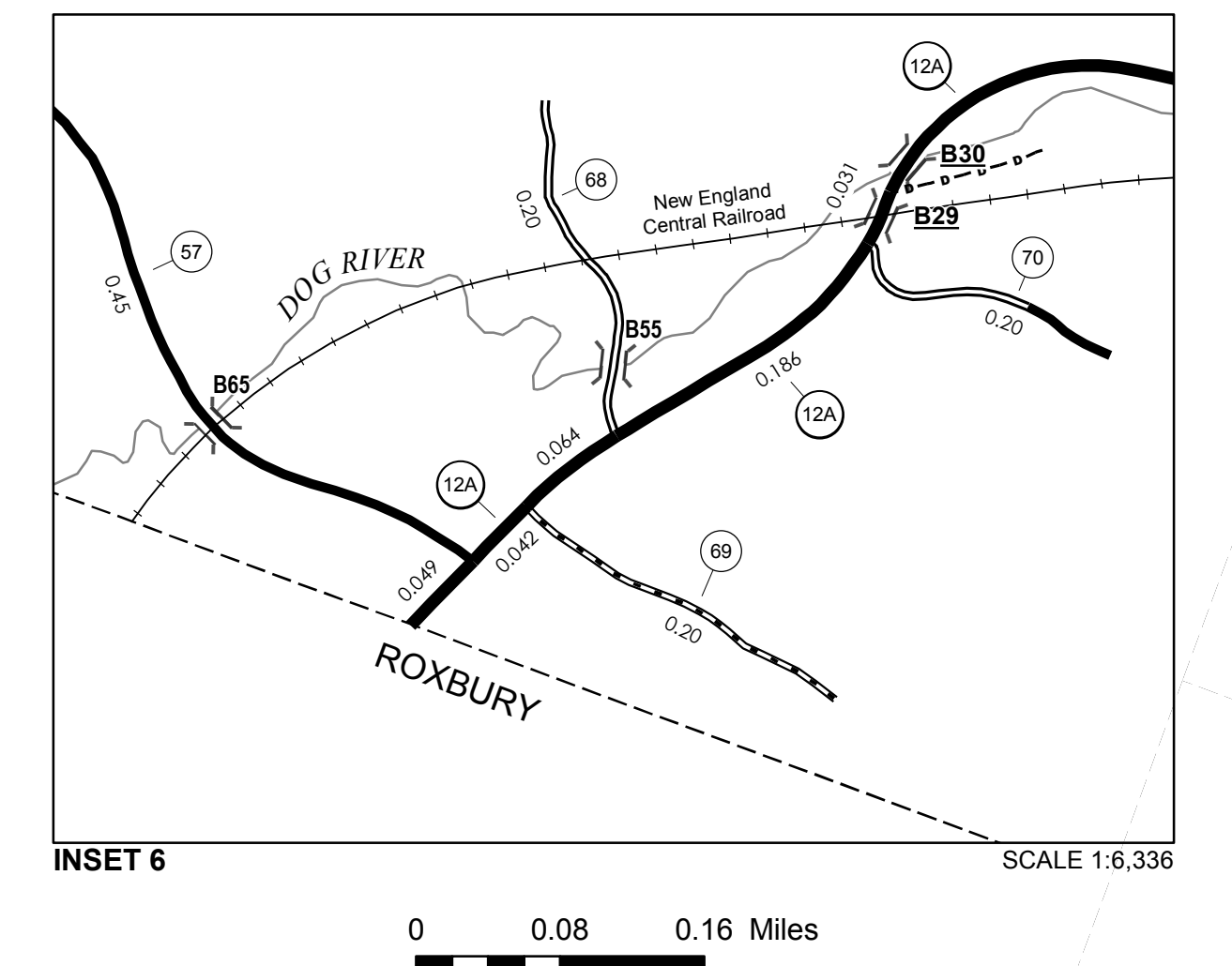
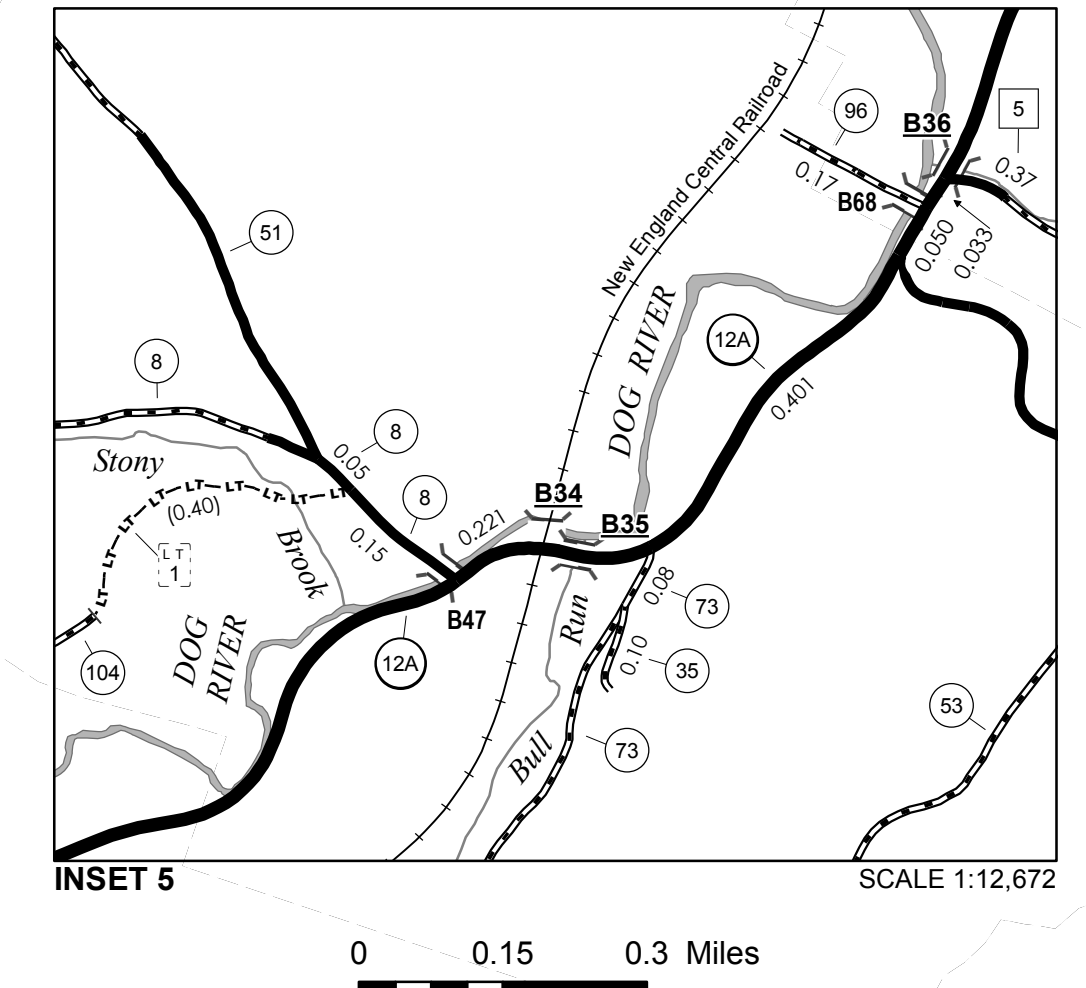
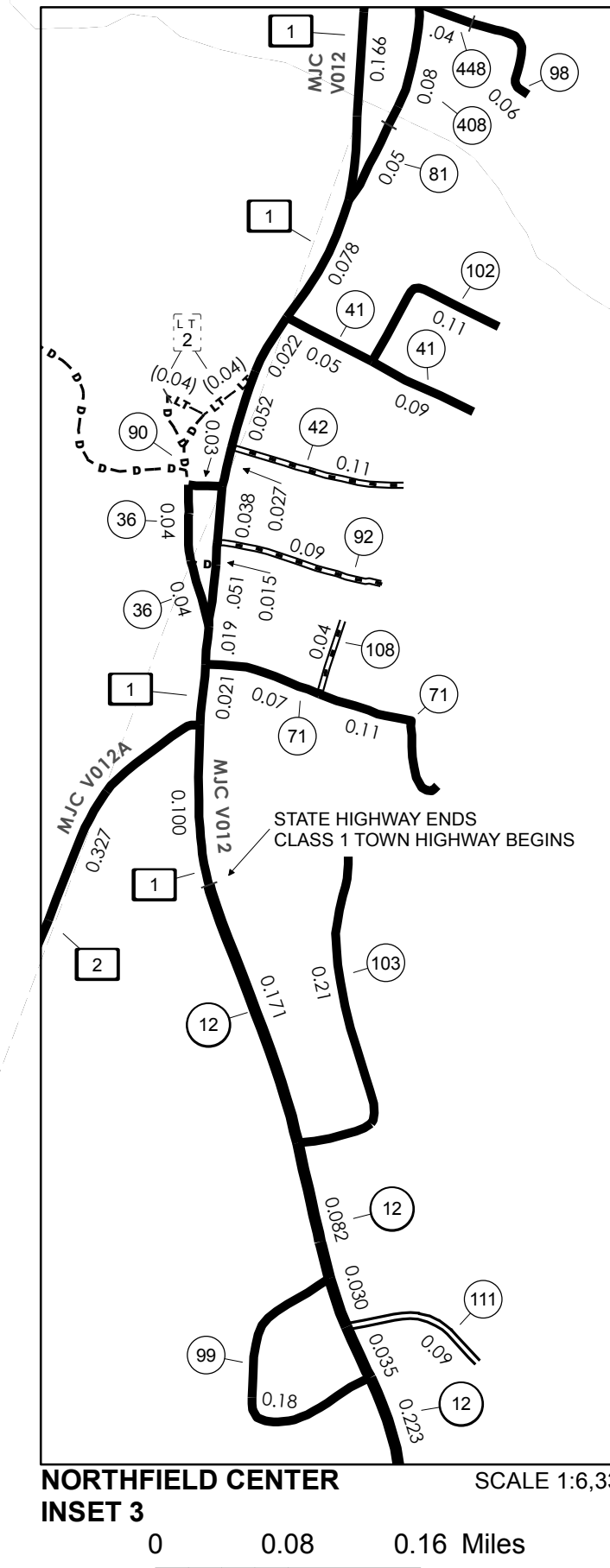
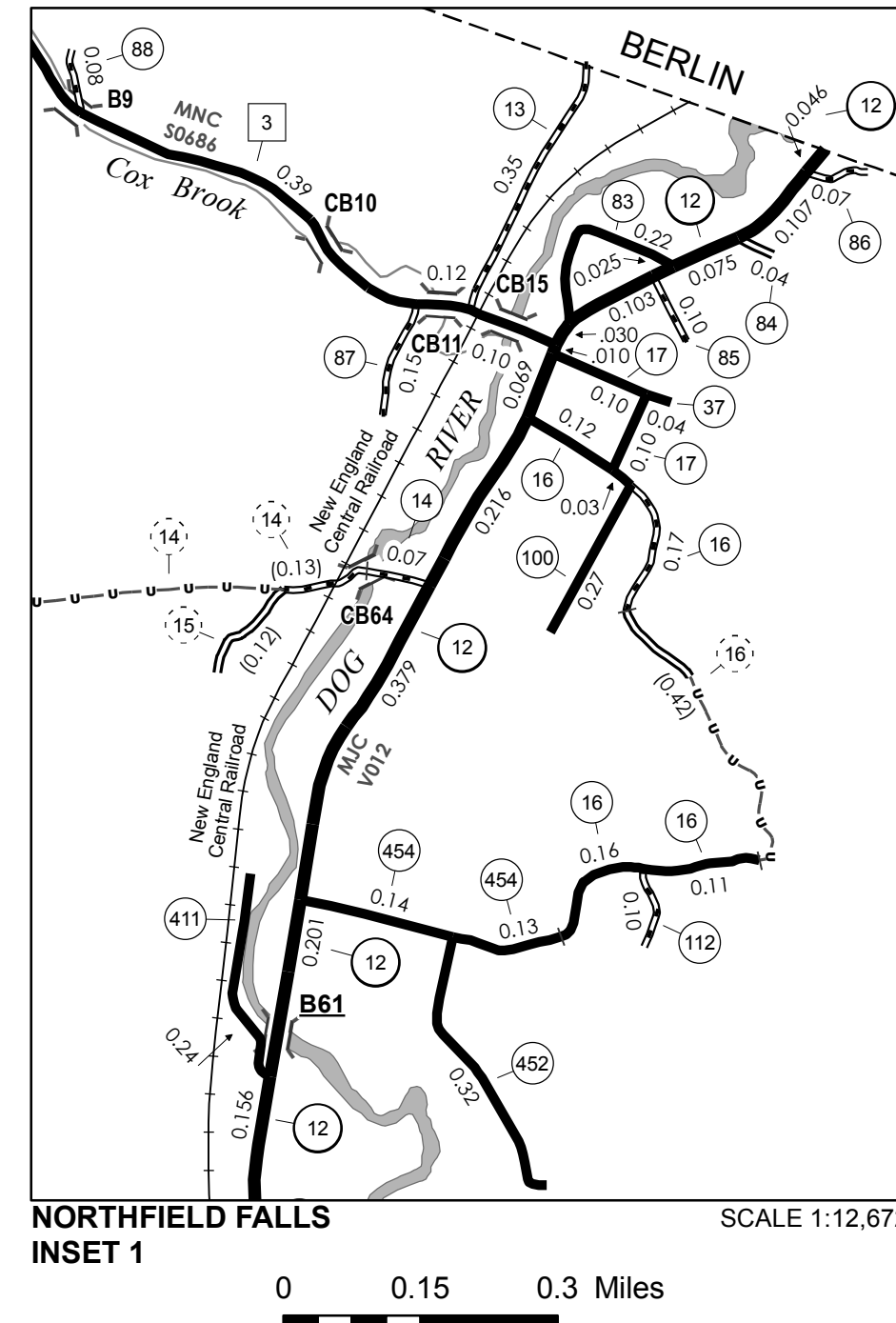
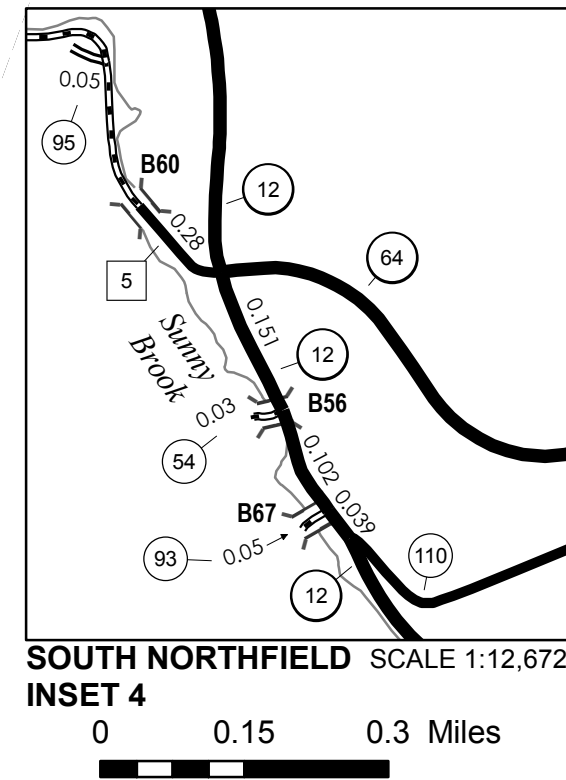
Highway and bridge data by the Agency of Transportation. Town short structures are drawn from the Vermont Online Bridge & Culvert Inventory Tool (VOBCIT) database. All other data from the Vermont Center for Geographic Information. Only named streams are shown.

Vermont State Plane Coordinate System
North American Datum of 1983
SPCS_Zone_Identifier: 4400
Geodetic Reference System 80
4,000-meter grid, Easting - Northing



VERMONT
GENERAL HIGHWAY MAP
Town of Moretown
WASHINGTON COUNTY
Transportation District #5
Prepared by the
Vermont Agency of Transportation
Division of Policy, Planning and Intermodal Development
in cooperation with
U.S. Department of Transportation
Federal Highway Administration





NORTHFIELD INSET 2 SCALE 1:6,483

SOUTH NORTHFIELD INSET 4 SCALE 1:12,672

NORTHFIELD FALLS INSET 1 SCALE 1:12,672

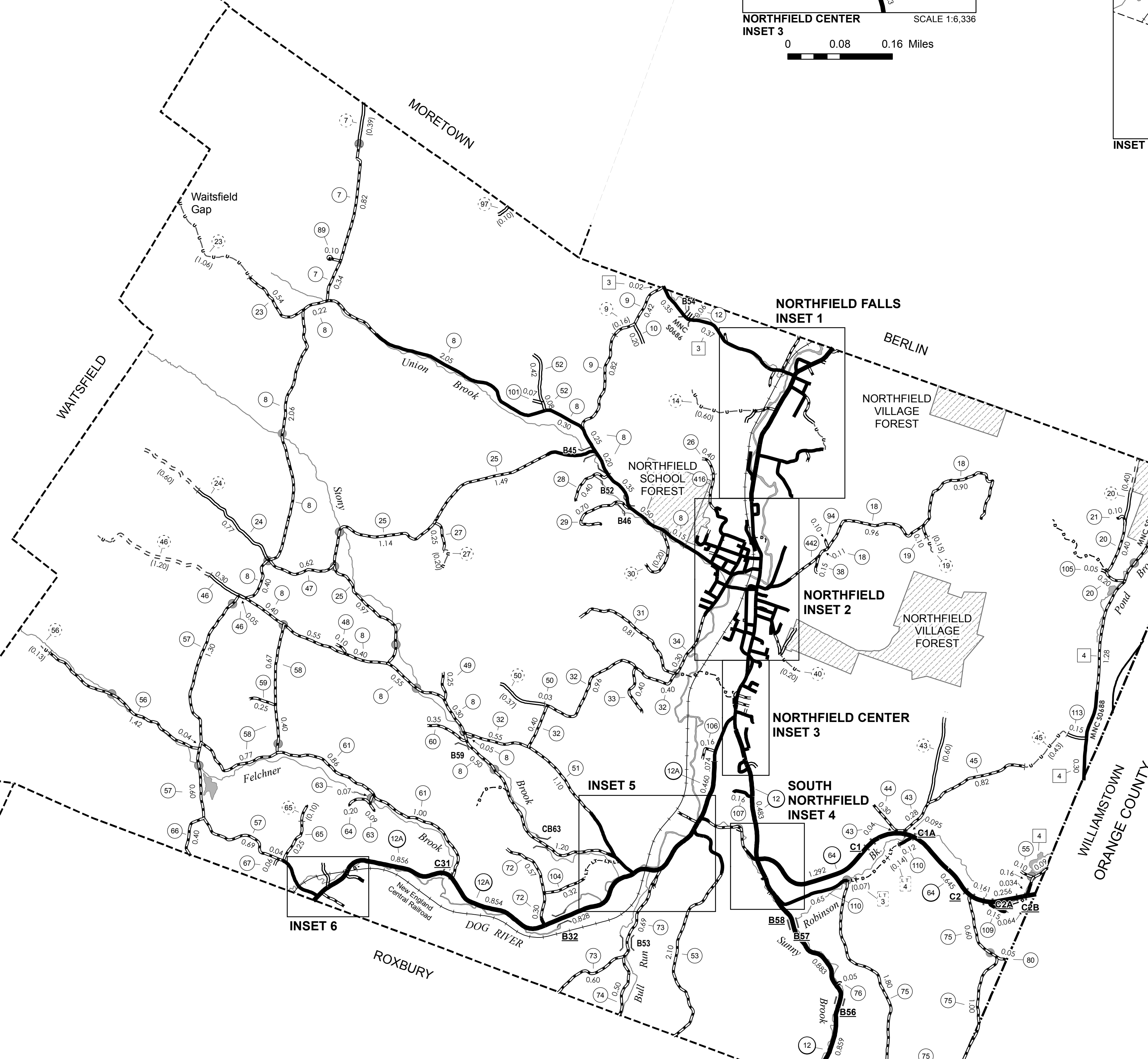
NORTHFIELD CENTER INSET 3 SCALE 1:6,336

INSET 5 SCALE 1:12,672

INSET 6 SCALE 1:6,336

TOWN HWY. No.	LENGTH IN MILES CLASS 3	LENGTH IN MILES CLASS 4	TOWN HWY. No.	LENGTH IN MILES CLASS 3	LENGTH IN MILES CLASS 4	TOWN HWY. No.	LENGTH IN MILES CLASS 3	LENGTH IN MILES CLASS 4
7	1.16	(0.39)	63	0.16		405	0.05	
8	10.63		64	0.20		406	0.10	
9	1.24	(0.16)	65	0.25	(0.10)	407	0.05	
10	0.20		66	0.40		408	0.13	
12	0.06		67	0.06		409	0.24	
13	0.35		68	0.20		410	0.09	
14	0.07	(0.73)	69	0.20		411	0.24	
15	0.10	(0.12)	70	0.20		412	0.07	
16	0.59	(0.42)	71	0.18		413	0.15	
17	0.20		72	0.87		414	0.07	
18	1.97		73	1.37		415	0.15	
19	0.10	(0.15)	74	0.50		416	0.32	
20	0.60	(0.40)	75	3.85		417	0.24	
21	0.10		76	0.05		418	0.07	
23	0.54	(1.06)	77	0.38		419	0.11	
24	0.77	(0.60)	78			420	0.30	
25	3.60		79	0.55	(0.10)	421	0.09	
26	0.40		80	0.05		422	0.09	
27	0.25	(0.20)	81	0.05		423	0.36	
28	0.40		83	0.22		424	0.16	
29	0.70		84	0.04		425	0.11	
30		(0.20)	85	0.10		426	0.11	
31	0.81		86	0.07		427	0.10	
32	2.31		87	0.15		428	0.03	
33	0.40		88	0.08		429	0.16	
34	0.30		89	0.10		430	0.05	
35	0.10		90	0.03		431	0.19	
36	0.08		92	0.09		432	0.13	
37	0.04		93	0.05		433	0.08	
38	0.15		94	0.10		434	0.18	
39		(0.20)	95	0.05		435	0.05	
40		(0.20)	96	0.17		436	0.05	
41	0.14		97		(0.10)	437	0.28	
42	0.11		98	0.06		438	0.07	
43	0.32	(0.60)	99	0.18		439	0.14	
44	0.30		100	0.27		440	0.11	
45	0.82	(0.43)	101	0.07		441	0.08	
46	0.35	(1.20)	102	0.11		442	0.52	
47	0.62		103	0.21		443	0.44	
48	0.10		104	0.32		444	0.11	
49	0.25		105	0.05		445	0.47	
50	0.03	(0.37)	106	0.16		446	0.10	
51	1.10		107	0.16		447	0.32	
52	0.50		108	0.04		448	0.04	
53	2.10		109	0.15		449	0.20	
54	0.03		110	0.77		450	0.81	
55	0.10		111	0.09		451	0.11	
56	1.42	(0.13)	112	0.10		452	0.32	
57	3.12		113	0.15		453	0.05	
58	1.84		401	0.19	(0.05)	454	0.27	
59	0.25		402	0.12		455	0.04	
60	0.35		403	0.17				
61	1.86		404	0.59				
TOTAL							67.36	7.91

LEGAL TRAIL No.	LENGTH IN MILES LEGAL TRAIL
1	(0.40)
2	(0.08)
3	(0.07)
4	(0.14)
TOTAL	0.69

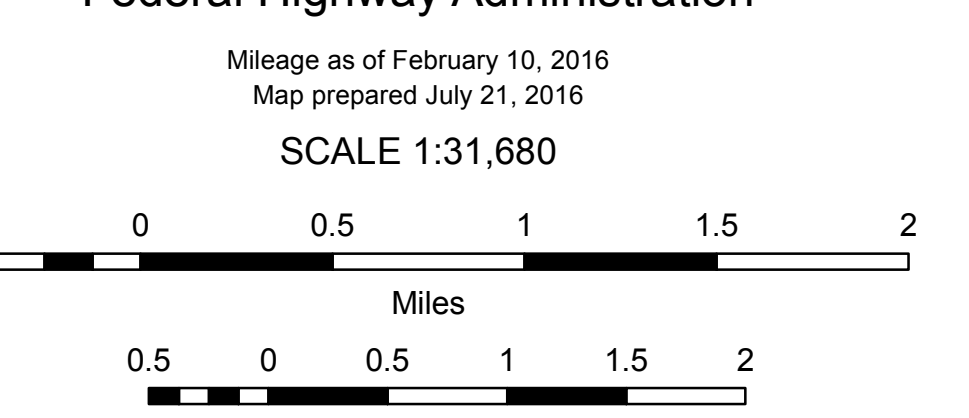


MILEAGE SUMMARY

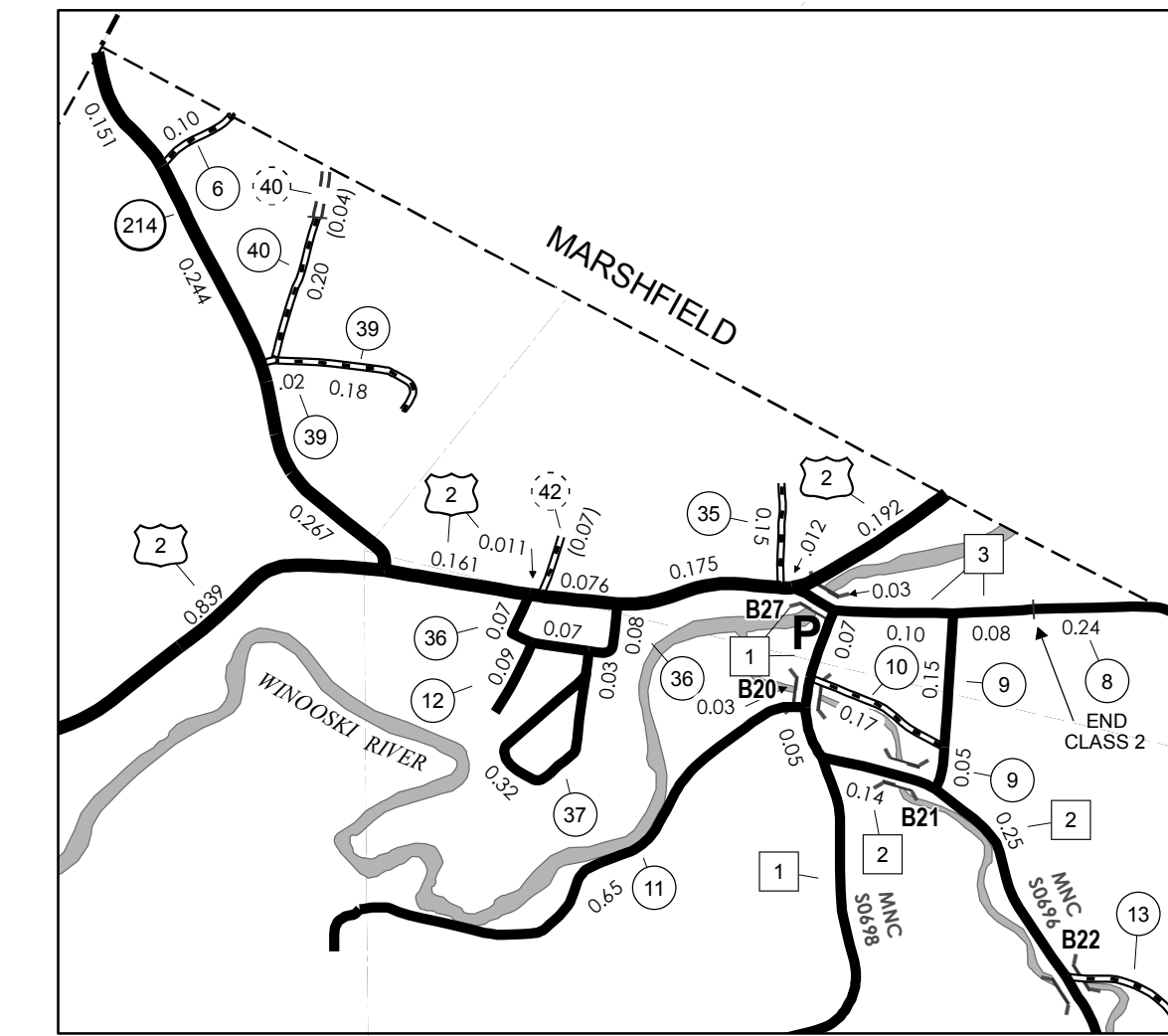
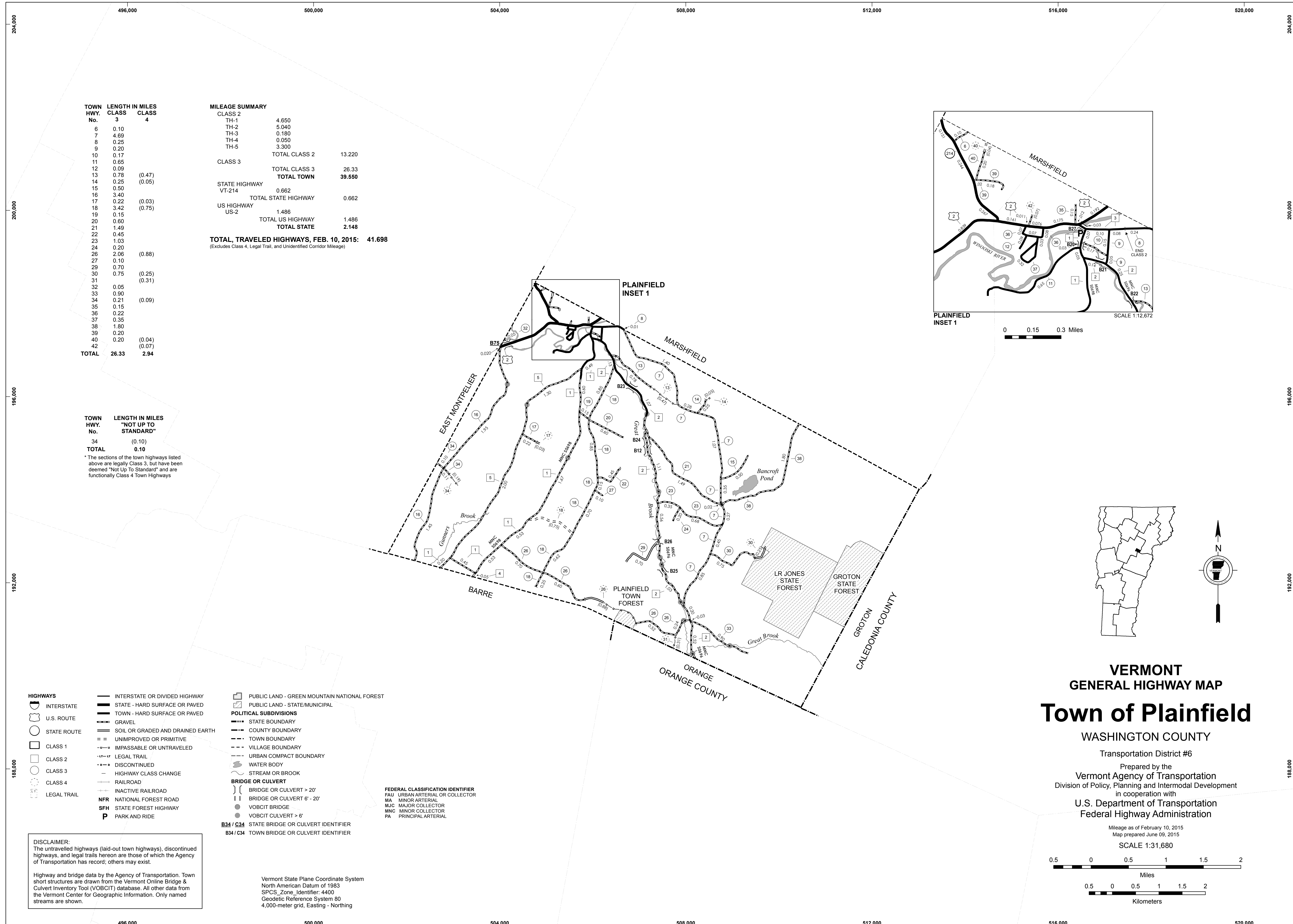
CLASS	LENGTH	TOTAL
CLASS 1		
TH-1	1.787	
TH-2	0.401	
TOTAL CLASS 1	2.188	
CLASS 2		
TH-3	1.350	
TH-4	2.810	
TH-5	0.650	
TOTAL CLASS 2	4.810	
CLASS 3		
TOTAL CLASS 3	67.36	
TOTAL TOWN	74.358	
STATE HIGHWAY		
VT-12	4.475	
VT-12A	4.075	
VT-64	2.547	
TOTAL STATE HIGHWAY	11.097	
TOTAL STATE	11.097	

TOTAL, TRAVELED HIGHWAYS, FEB. 10, 2016: 85.455
(Excludes Class 4 and Legal Trail Mileage)

VERMONT GENERAL HIGHWAY MAP
Town of Northfield
WASHINGTON COUNTY
Transportation District #4
Prepared by the Vermont Agency of Transportation
Division of Policy, Planning and Intermodal Development
in cooperation with
U.S. Department of Transportation
Federal Highway Administration



DISCLAIMER:
The untraveled highways (laid-out town highways), discontinued highways, and legal trails herein are those of which the Agency of Transportation has record; others may exist.
Highway and bridge data by the Agency of Transportation. Town short structures are drawn from the Vermont Online Bridge & Culvert Inventory Tool (VOCBIT) database. All other data from the Vermont Center for Geographic Information. Only named streams are shown.



TOWN HWY. No.	LENGTH IN MILES CLASS 3	CLASS 4
6	0.10	
7	4.69	
8	0.25	
9	0.20	
10	0.17	
11	0.65	
12	0.09	
13	0.78	(0.47)
14	0.25	(0.05)
15	0.50	
16	3.40	
17	0.22	(0.03)
18	3.42	(0.75)
19	0.15	
20	0.60	
21	1.49	
22	0.45	
23	1.03	
24	0.20	
26	2.06	(0.88)
27	0.10	
29	0.70	
30	0.75	(0.25)
31		(0.31)
32	0.05	
33	0.90	
34	0.21	(0.09)
35	0.15	
36	0.22	
37	0.35	
38	1.80	
39	0.20	
40	0.20	(0.04)
42		(0.07)
TOTAL	26.33	2.94

MILEAGE SUMMARY

CLASS 2	4.650	
TH-1	5.040	
TH-2	0.180	
TH-3	0.050	
TH-4	3.300	
TH-5		
TOTAL CLASS 2	13.220	
CLASS 3		26.33
TOTAL CLASS 3	26.33	
TOTAL TOWN	39.550	
STATE HIGHWAY		
VT-214	0.662	
TOTAL STATE HIGHWAY	0.662	
US HIGHWAY		
US-2	1.486	
TOTAL US HIGHWAY	1.486	
TOTAL STATE	2.148	
TOTAL, TRAVELED HIGHWAYS, FEB. 10, 2015:	41.698	

(Excludes Class 4, Legal Trail, and Unidentified Corridor Mileage)

TOWN HWY. No.	LENGTH IN MILES "NOT UP TO STANDARD"
34	(0.10)
TOTAL	0.10

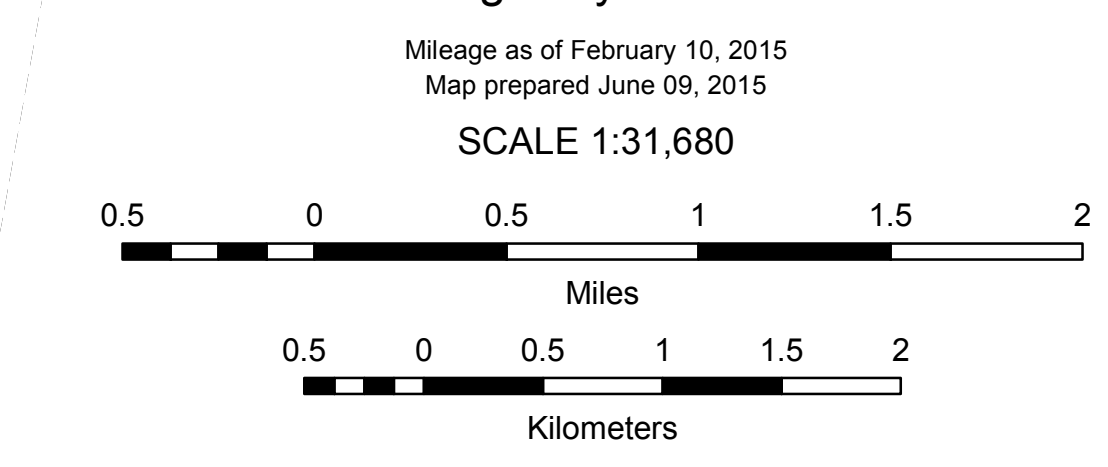
* The sections of the town highways listed above are legally Class 3, but have been deemed "Not Up To Standard" and are functionally Class 4 Town Highways

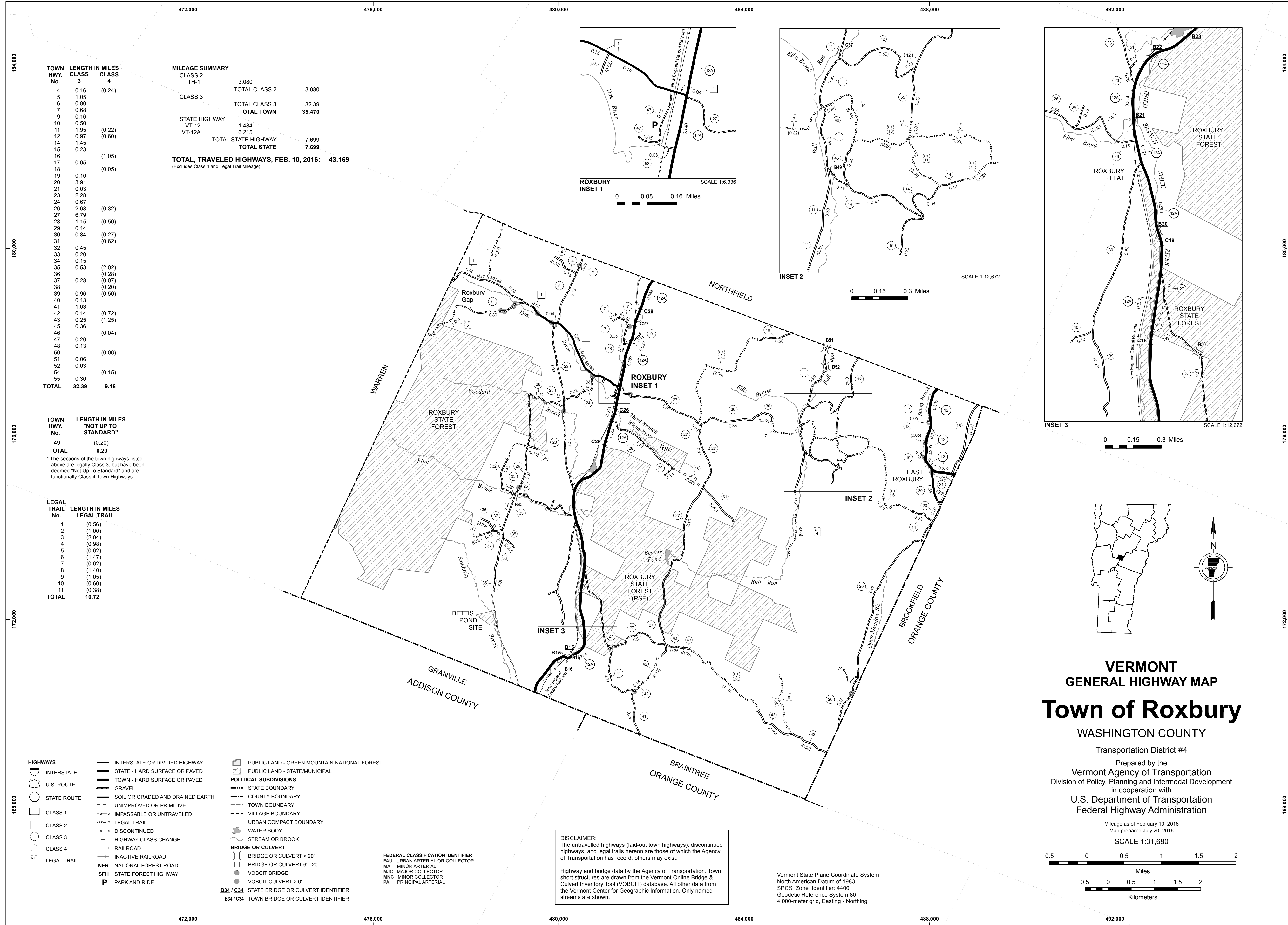
- HIGHWAYS**
- INTERSTATE OR DIVIDED HIGHWAY
 - STATE - HARD SURFACE OR PAVED
 - TOWN - HARD SURFACE OR PAVED
 - GRAVEL
 - SOIL OR GRADED AND DRAINED EARTH
 - UNIMPROVED OR PRIMITIVE
 - IMPASSABLE OR UNTRAVELED
 - LEGAL TRAIL
 - DISCONTINUED
 - HIGHWAY CLASS CHANGE
 - RAILROAD
 - INACTIVE RAILROAD
 - NFR NATIONAL FOREST ROAD
 - SFH STATE FOREST HIGHWAY
 - P PARK AND RIDE
- POLITICAL SUBDIVISIONS**
- STATE BOUNDARY
 - COUNTY BOUNDARY
 - TOWN BOUNDARY
 - VILLAGE BOUNDARY
 - URBAN COMPACT BOUNDARY
 - WATER BODY
 - STREAM OR BROOK
- BRIDGE OR CULVERT**
- BRIDGE OR CULVERT > 20'
 - BRIDGE OR CULVERT 6' - 20'
 - VOBCIT BRIDGE
 - VOBCIT CULVERT > 6'
- FEDERAL CLASSIFICATION IDENTIFIER**
- FAU URBAN ARTERIAL OR COLLECTOR
 - MA MINOR ARTERIAL
 - MJC MAJOR COLLECTOR
 - MNC MINOR COLLECTOR
 - PA PRINCIPAL ARTERIAL
- B34 / C34** STATE BRIDGE OR CULVERT IDENTIFIER
B34 / C34 TOWN BRIDGE OR CULVERT IDENTIFIER

DISCLAIMER:
 The untraveled highways (laid-out town highways), discontinued highways, and legal trails hereon are those of which the Agency of Transportation has record; others may exist.

Highway and bridge data by the Agency of Transportation. Town short structures are drawn from the Vermont Online Bridge & Culvert Inventory Tool (VOBCIT) database. All other data from the Vermont Center for Geographic Information. Only named streams are shown.

Vermont State Plane Coordinate System
 North American Datum of 1983
 SPCS_Zone_Identifier: 4400
 Geodetic Reference System 80
 4,000-meter grid, Easting - Northing





TOWN HWY. No.	LENGTH IN MILES CLASS 3	LENGTH IN MILES CLASS 4
4	0.16	(0.24)
5	1.05	
6	0.80	
7	0.68	
9	0.16	
10	0.50	
11	1.95	(0.22)
12	0.97	(0.60)
14	1.45	
15	0.23	
16		(1.05)
17	0.05	(0.05)
18		
19	0.10	
20	3.91	
21	0.03	
23	2.28	
24	0.67	
26	2.68	(0.32)
27	6.79	
28	1.15	(0.50)
29	0.14	
30	0.84	(0.27)
31		(0.62)
32	0.45	
33	0.20	
34	0.15	
35	0.53	(2.02)
36		(0.28)
37	0.28	(0.07)
38		(0.20)
39	0.96	(0.50)
40	0.13	
41	1.63	
42	0.14	(0.72)
43	0.25	(1.25)
45	0.36	
46		(0.04)
47	0.20	
48	0.13	
50		(0.06)
51	0.06	
52	0.03	
54		(0.15)
55	0.30	
TOTAL	32.39	9.16

MILEAGE SUMMARY

CLASS 2	3.080	
TH-1		3.080
TOTAL CLASS 2		3.080
CLASS 3		
TOTAL CLASS 3		32.39
TOTAL TOWN		35.470
STATE HIGHWAY		
VT-12	1.484	
VT-12A	6.215	
TOTAL STATE HIGHWAY		7.699
TOTAL STATE		7.699
TOTAL, TRAVELED HIGHWAYS, FEB. 10, 2016:		43.169

(Excludes Class 4 and Legal Trail Mileage)

TOWN HWY. No.	LENGTH IN MILES "NOT UP TO STANDARD"
49	(0.20)
TOTAL	0.20

*The sections of the town highways listed above are legally Class 3, but have been deemed "Not Up to Standard" and are functionally Class 4 Town Highways

LEGAL TRAIL No.	LENGTH IN MILES LEGAL TRAIL
1	(0.56)
2	(1.00)
3	(2.04)
4	(0.98)
5	(0.62)
6	(1.47)
7	(0.62)
8	(1.40)
9	(1.05)
10	(0.60)
11	(0.38)
TOTAL	10.72

- HIGHWAYS**
- INTERSTATE
 - U.S. ROUTE
 - STATE ROUTE
 - CLASS 1
 - CLASS 2
 - CLASS 3
 - CLASS 4
 - LEGAL TRAIL
- INTERSTATE OR DIVIDED HIGHWAY
STATE - HARD SURFACE OR PAVED
TOWN - HARD SURFACE OR PAVED
GRAVEL
SOIL OR GRADED AND DRAINED EARTH
UNIMPROVED OR PRIMITIVE
IMPASSABLE OR UNTRAVELED
LEGAL TRAIL
DISCONTINUED
HIGHWAY CLASS CHANGE
RAILROAD
INACTIVE RAILROAD
NFR NATIONAL FOREST ROAD
SFH STATE FOREST HIGHWAY
P PARK AND RIDE
- PUBLIC LAND - GREEN MOUNTAIN NATIONAL FOREST**
- PUBLIC LAND - STATE/MUNICIPAL**
- POLITICAL SUBDIVISIONS**
- STATE BOUNDARY
 - COUNTY BOUNDARY
 - TOWN BOUNDARY
 - VILLAGE BOUNDARY
 - URBAN COMPACT BOUNDARY
 - WATER BODY
 - STREAM OR BROOK
- BRIDGE OR CULVERT**
- BRIDGE OR CULVERT > 20'
 - BRIDGE OR CULVERT 6' - 20'
 - VOBCIT BRIDGE
 - VOBCIT CULVERT > 6'
 - STATE BRIDGE OR CULVERT IDENTIFIER
 - TOWN BRIDGE OR CULVERT IDENTIFIER
- FEDERAL CLASSIFICATION IDENTIFIER**
- FAU URBAN ARTERIAL OR COLLECTOR
 - MA MINOR ARTERIAL
 - MJC MAJOR COLLECTOR
 - MNC MINOR COLLECTOR
 - PA PRINCIPAL ARTERIAL

DISCLAIMER:
The untraveled highways (laid-out town highways), discontinued highways, and legal trails hereon are those of which the Agency of Transportation has record; others may exist.

Highway and bridge data by the Agency of Transportation. Town short structures are drawn from the Vermont Online Bridge & Culvert Inventory Tool (VOBCIT) database. All other data from the Vermont Center for Geographic Information. Only named streams are shown.

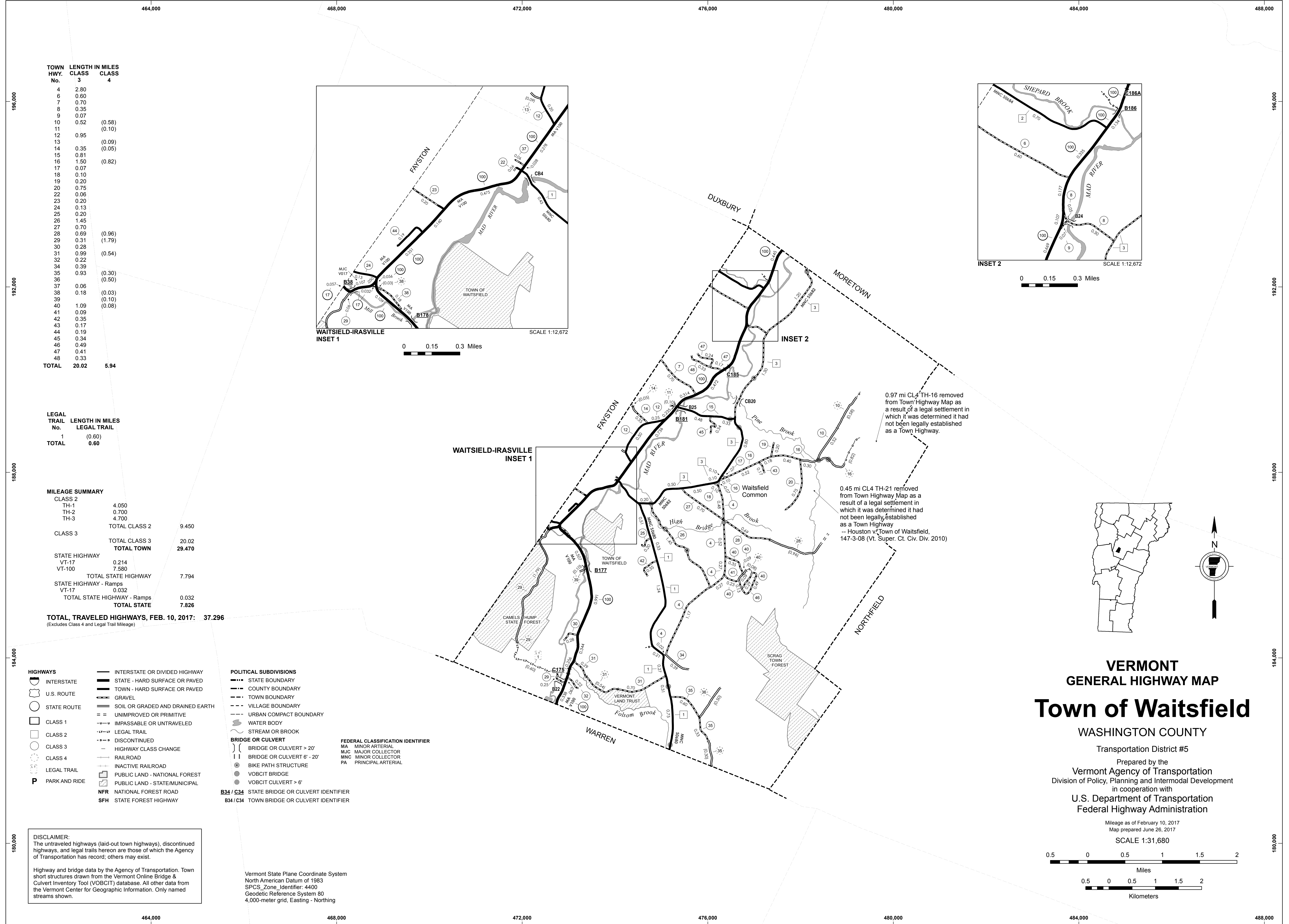
Vermont State Plane Coordinate System
North American Datum of 1983
SPCS_Zone_Identifier: 4400
Geodetic Reference System 80
4,000-meter grid, Easting - Northing

VERMONT
GENERAL HIGHWAY MAP
Town of Roxbury
WASHINGTON COUNTY
Transportation District #4

Prepared by the
Vermont Agency of Transportation
Division of Policy, Planning and Intermodal Development
in cooperation with
U.S. Department of Transportation
Federal Highway Administration

Mileage as of February 10, 2016
Map prepared July 20, 2016
SCALE 1:31,680

0.5 0 0.5 1 1.5 2
Miles
0.5 0 0.5 1 1.5 2
Kilometers



TOWN HWY. No.	LENGTH IN MILES CLASS 3	LENGTH IN MILES CLASS 4
4	2.80	
6	0.60	
7	0.70	
8	0.35	
9	0.07	
10	0.52	(0.58)
11		(0.10)
12	0.95	
13		(0.09)
14	0.35	(0.05)
15	0.81	
16	1.50	(0.82)
17	0.07	
18	0.10	
19	0.20	
20	0.75	
22	0.06	
23	0.20	
24	0.13	
25	0.20	
26	1.45	
27	0.70	
28	0.69	(0.96)
29	0.31	(1.79)
30	0.28	
31	0.99	(0.54)
32	0.22	
34	0.39	
35	0.93	(0.30)
36		(0.50)
37	0.06	
38	0.18	(0.03)
39		(0.10)
40	1.09	(0.08)
41	0.09	
42	0.35	
43	0.17	
44	0.19	
45	0.34	
46	0.49	
47	0.41	
48	0.33	
TOTAL	20.02	5.94

LEGAL TRAIL No.	LENGTH IN MILES LEGAL TRAIL
1	(0.60)
TOTAL	0.60

MILEAGE SUMMARY		
CLASS 2		
TH-1	4.050	
TH-2	0.700	
TH-3	4.700	
TOTAL CLASS 2	9.450	
CLASS 3		
TOTAL CLASS 3	20.02	
TOTAL TOWN	29.470	
STATE HIGHWAY		
VT-17	0.214	
VT-100	7.580	
TOTAL STATE HIGHWAY	7.794	
STATE HIGHWAY - Ramps		
VT-17	0.032	
TOTAL STATE HIGHWAY - Ramps	0.032	
TOTAL STATE	7.826	

TOTAL, TRAVELED HIGHWAYS, FEB. 10, 2017: 37.296
(Excludes Class 4 and Legal Trail Mileage)

- HIGHWAYS**
- INTERSTATE
 - U.S. ROUTE
 - STATE ROUTE
 - CLASS 1
 - CLASS 2
 - CLASS 3
 - CLASS 4
 - LEGAL TRAIL
 - PARK AND RIDE
 - INTERSTATE OR DIVIDED HIGHWAY
 - STATE - HARD SURFACE OR PAVED
 - TOWN - HARD SURFACE OR PAVED
 - GRAVEL
 - SOIL OR GRADED AND DRAINED EARTH
 - UNIMPROVED OR PRIMITIVE
 - IMPASSABLE OR UNTRAVELED
 - LEGAL TRAIL
 - DISCONTINUED
 - HIGHWAY CLASS CHANGE
 - RAILROAD
 - INACTIVE RAILROAD
 - PUBLIC LAND - NATIONAL FOREST
 - PUBLIC LAND - STATE/MUNICIPAL
 - NATIONAL FOREST ROAD
 - STATE FOREST HIGHWAY

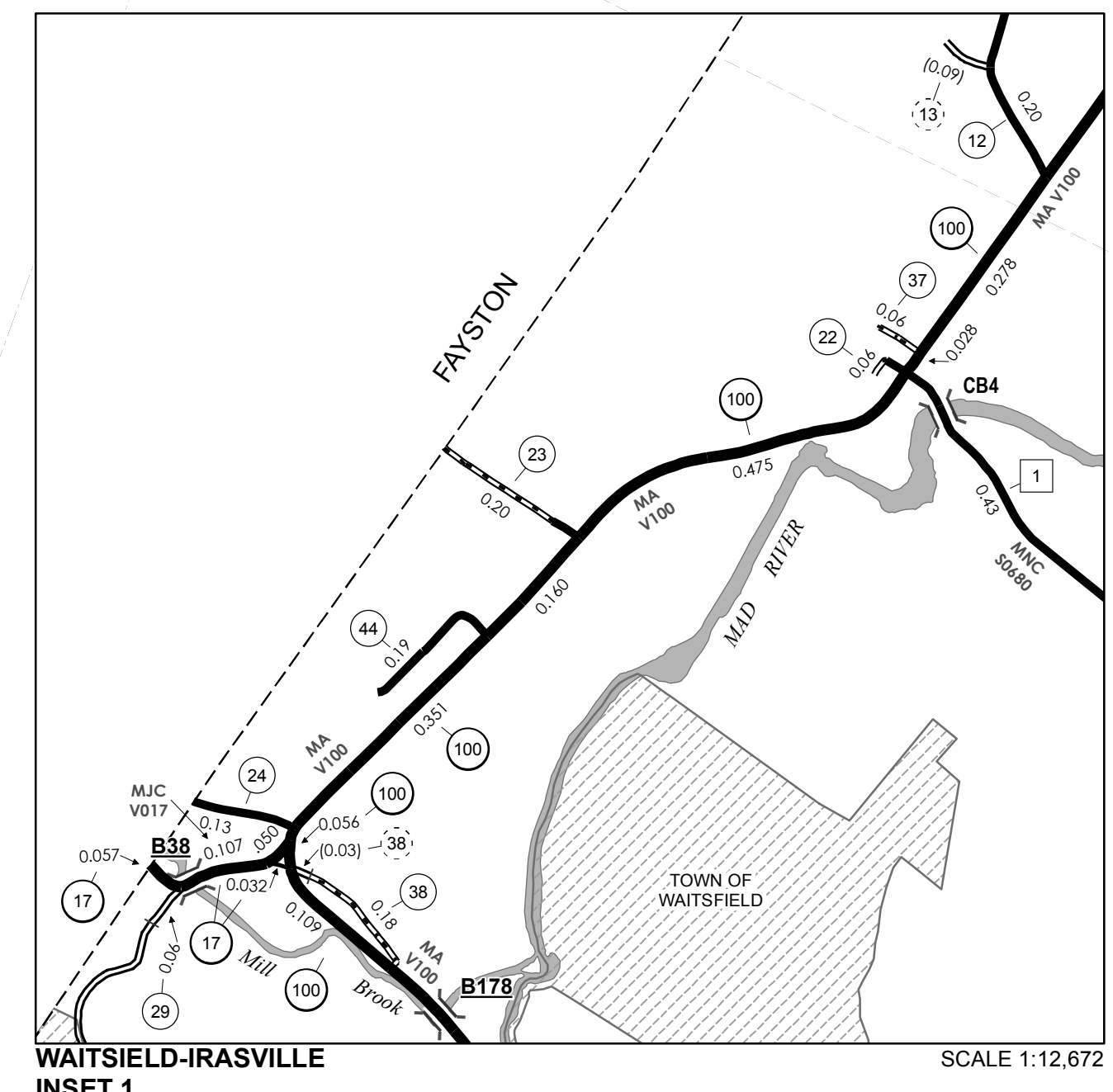
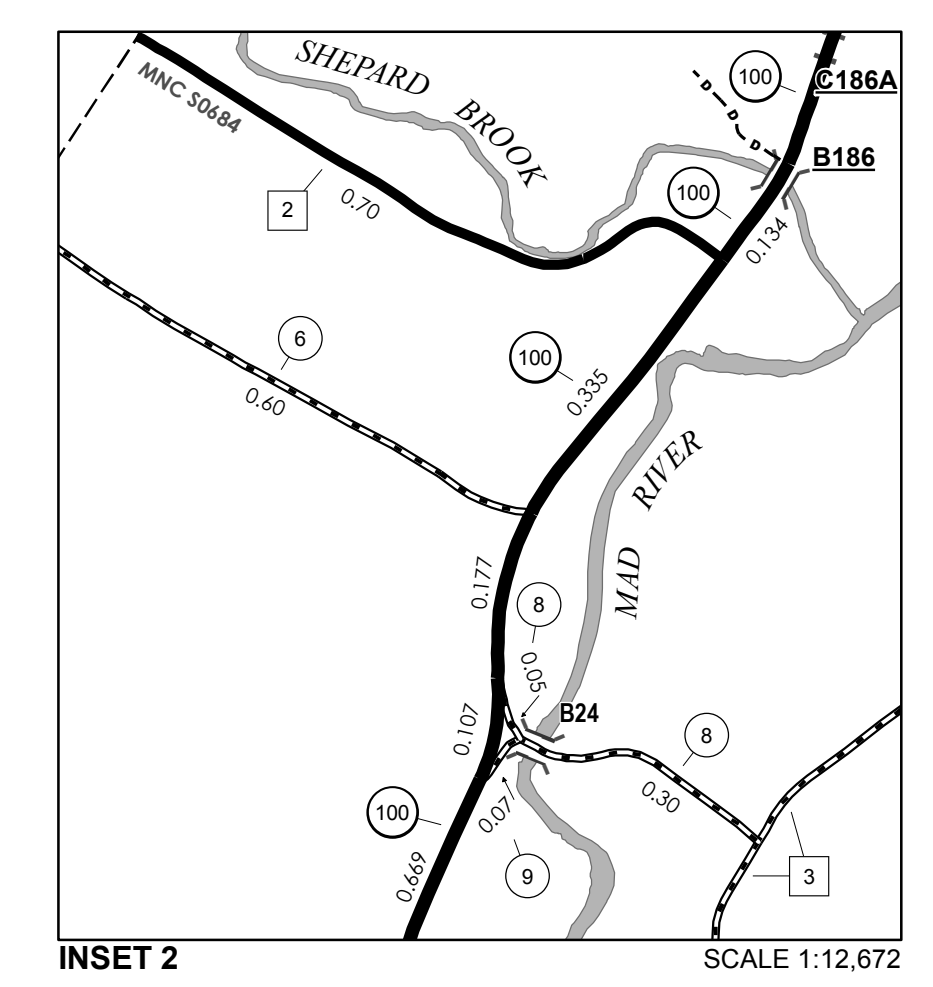
- POLITICAL SUBDIVISIONS**
- STATE BOUNDARY
 - COUNTY BOUNDARY
 - TOWN BOUNDARY
 - VILLAGE BOUNDARY
 - URBAN COMPACT BOUNDARY
 - WATER BODY
 - STREAM OR BROOK
 - BRIDGE OR CULVERT**
 - BRIDGE OR CULVERT > 20'
 - BRIDGE OR CULVERT 6' - 20'
 - BIKE PATH STRUCTURE
 - VOBCIT BRIDGE
 - VOBCIT CULVERT > 6'
 - STATE BRIDGE OR CULVERT IDENTIFIER
 - TOWN BRIDGE OR CULVERT IDENTIFIER

- FEDERAL CLASSIFICATION IDENTIFIER**
- MA MINOR ARTERIAL
 - MJC MAJOR COLLECTOR
 - MNC MINOR COLLECTOR
 - PA PRINCIPAL ARTERIAL

DISCLAIMER:
The untraveled highways (laid-out town highways), discontinued highways, and legal trails hereon are those of which the Agency of Transportation has record; others may exist.

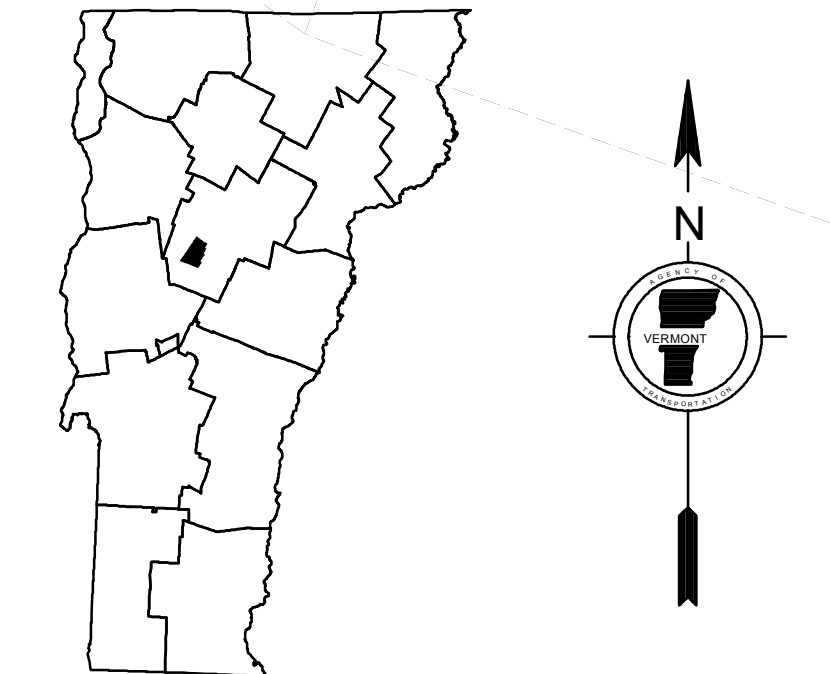
Highway and bridge data by the Agency of Transportation. Town short structures drawn from the Vermont Online Bridge & Culvert Inventory Tool (VOBCIT) database. All other data from the Vermont Center for Geographic Information. Only named streams shown.

Vermont State Plane Coordinate System
North American Datum of 1983
SPCS_Zone_Identifier: 4400
Geodetic Reference System 80
4,000-meter grid, Easting - Northing



0.97 mi CL4 TH-16 removed from Town Highway Map as a result of a legal settlement in which it was determined it had not been legally established as a Town Highway.

0.45 mi CL4 TH-21 removed from Town Highway Map as a result of a legal settlement in which it was determined it had not been legally established as a Town Highway
→ Houston v. Town of Waitsfield, 147-3-08 (Vt. Super. Ct. Civ. Div. 2010)



VERMONT
GENERAL HIGHWAY MAP
Town of Waitsfield

WASHINGTON COUNTY

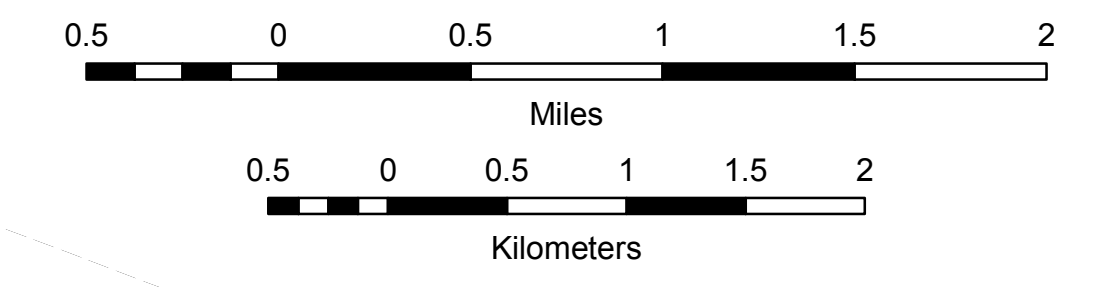
Transportation District #5

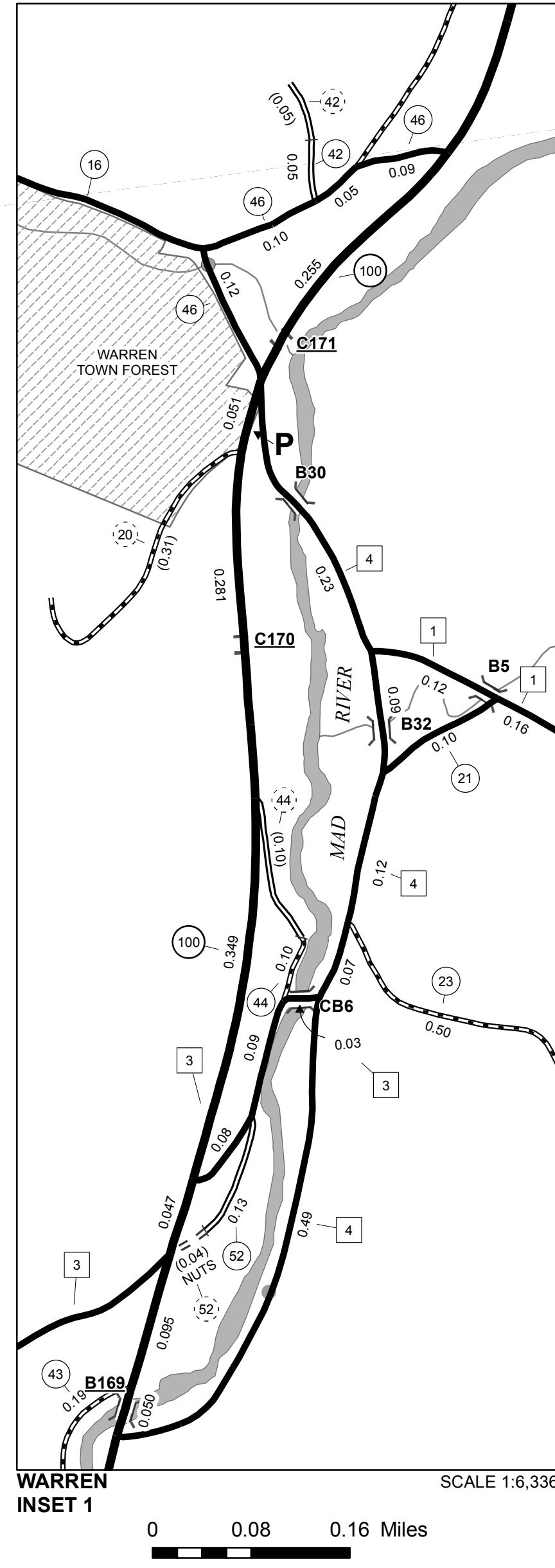
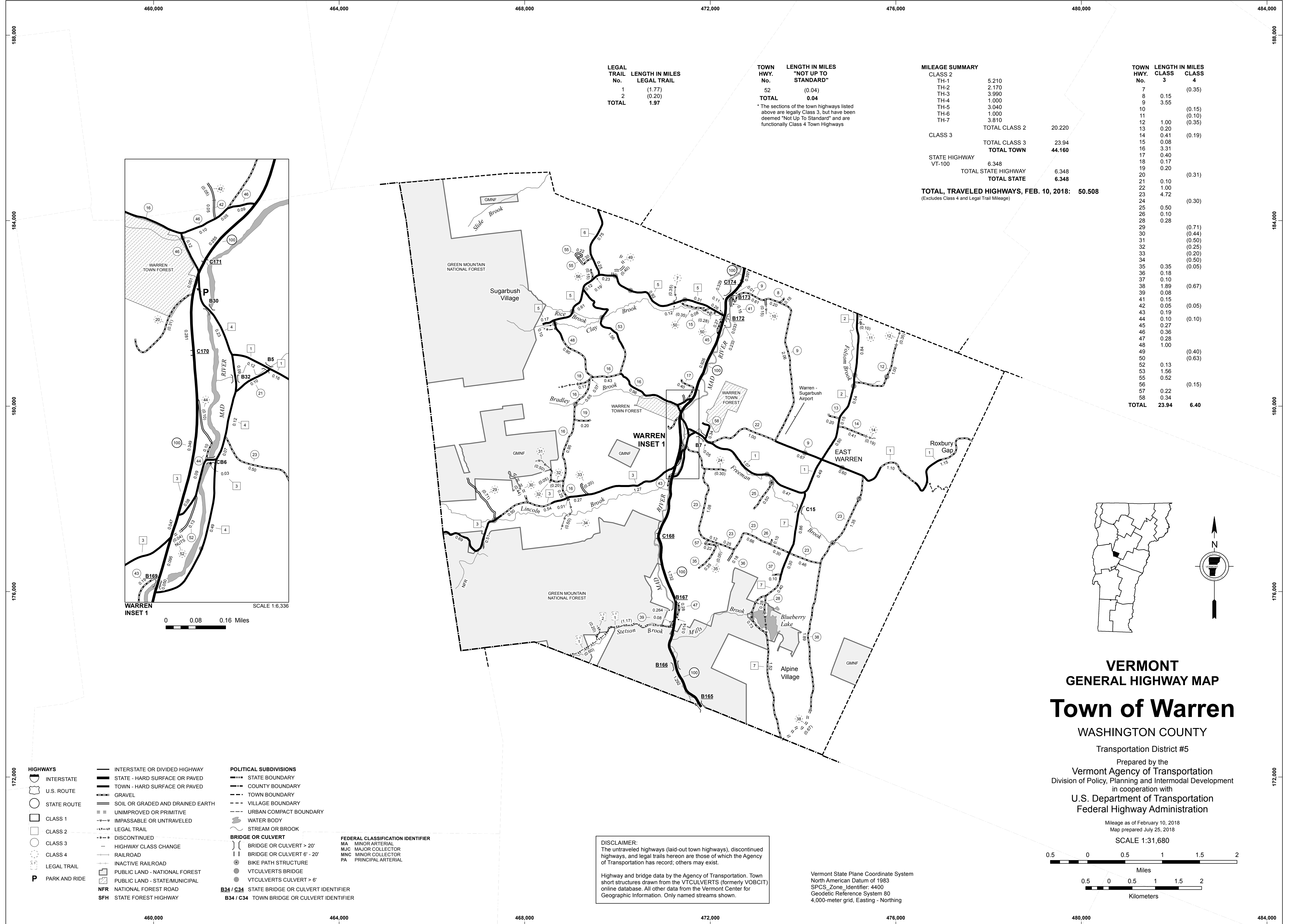
Prepared by the
Vermont Agency of Transportation
Division of Policy, Planning and Intermodal Development
in cooperation with

U.S. Department of Transportation
Federal Highway Administration

Mileage as of February 10, 2017
Map prepared June 26, 2017

SCALE 1:31,680





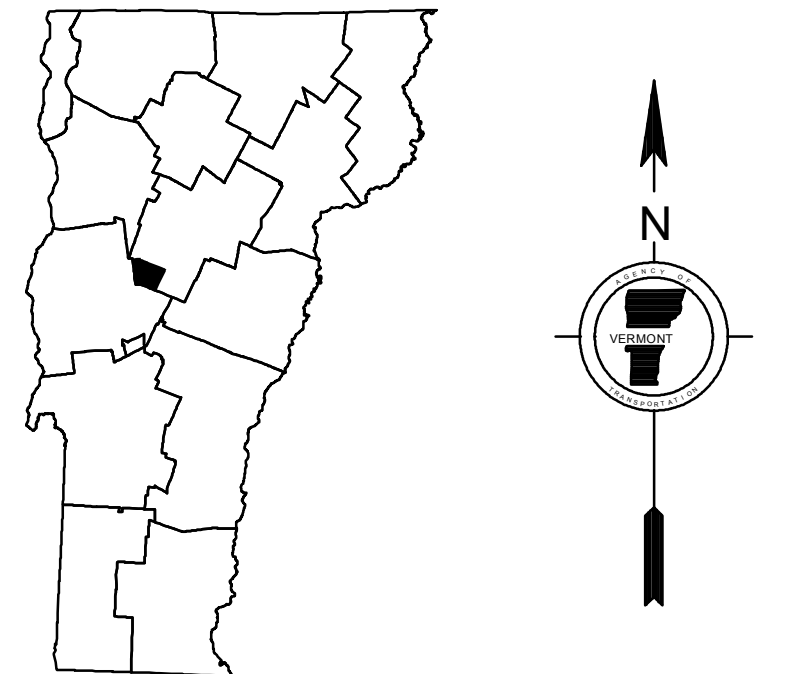
LEGAL TRAIL No.	LENGTH IN MILES LEGAL TRAIL
1	(1.77)
2	(0.20)
TOTAL	1.97

TOWN HWY. No.	LENGTH IN MILES "NOT UP TO STANDARD"
52	(0.04)
TOTAL	0.04

* The sections of the town highways listed above are legally Class 3, but have been deemed "Not Up To Standard" and are functionally Class 4 Town Highways

MILEAGE SUMMARY		TOWN HWY. No.	LENGTH IN MILES CLASS 3	CLASS 4
CLASS 2	5.210	7		(0.35)
TH-1	2.170	8	0.15	
TH-2	3.990	9	3.55	
TH-3	1.000	10		(0.15)
TH-4	3.040	11		(0.10)
TH-5	1.000	12	1.00	(0.35)
TH-6	3.810	13	0.20	
TH-7		14	0.41	(0.19)
	TOTAL CLASS 2	15	0.08	
		16	3.31	
		17	0.40	
		18	0.17	
		19	0.20	
		20		(0.31)
		21	0.10	
		22	1.00	
		23	4.72	(0.30)
		24	0.50	
		25	0.10	
		26	0.10	
		27	0.28	
		28		(0.71)
		29		(0.44)
		30		(0.50)
		31		(0.25)
		32		(0.20)
		33		(0.50)
		34		(0.05)
		35	0.35	
		36	0.18	
		37	0.10	
		38	1.89	(0.67)
		39	0.08	
		41	0.15	
		42	0.05	(0.05)
		43	0.19	
		44	0.10	(0.10)
		45	0.27	
		46	0.36	
		47	0.28	
		48	1.00	
		49		(0.40)
		50		(0.63)
		52	0.13	
		53	1.56	
		55	0.52	
		56		(0.15)
		57	0.22	
		58	0.34	
		TOTAL	23.94	6.40

TOTAL, TRAVELED HIGHWAYS, FEB. 10, 2018: 50.508
(Excludes Class 4 and Legal Trail Mileage)



VERMONT GENERAL HIGHWAY MAP

Town of Warren

WASHINGTON COUNTY

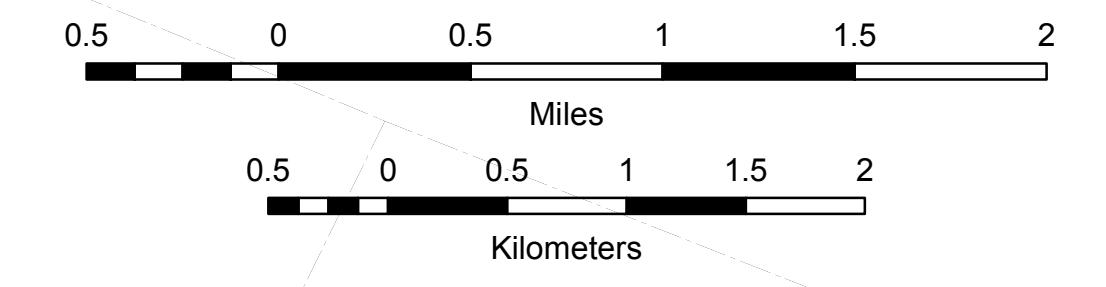
Transportation District #5

Prepared by the
Vermont Agency of Transportation
Division of Policy, Planning and Intermodal Development
in cooperation with

U.S. Department of Transportation
Federal Highway Administration

Mileage as of February 10, 2018
Map prepared July 25, 2018

SCALE 1:31,680

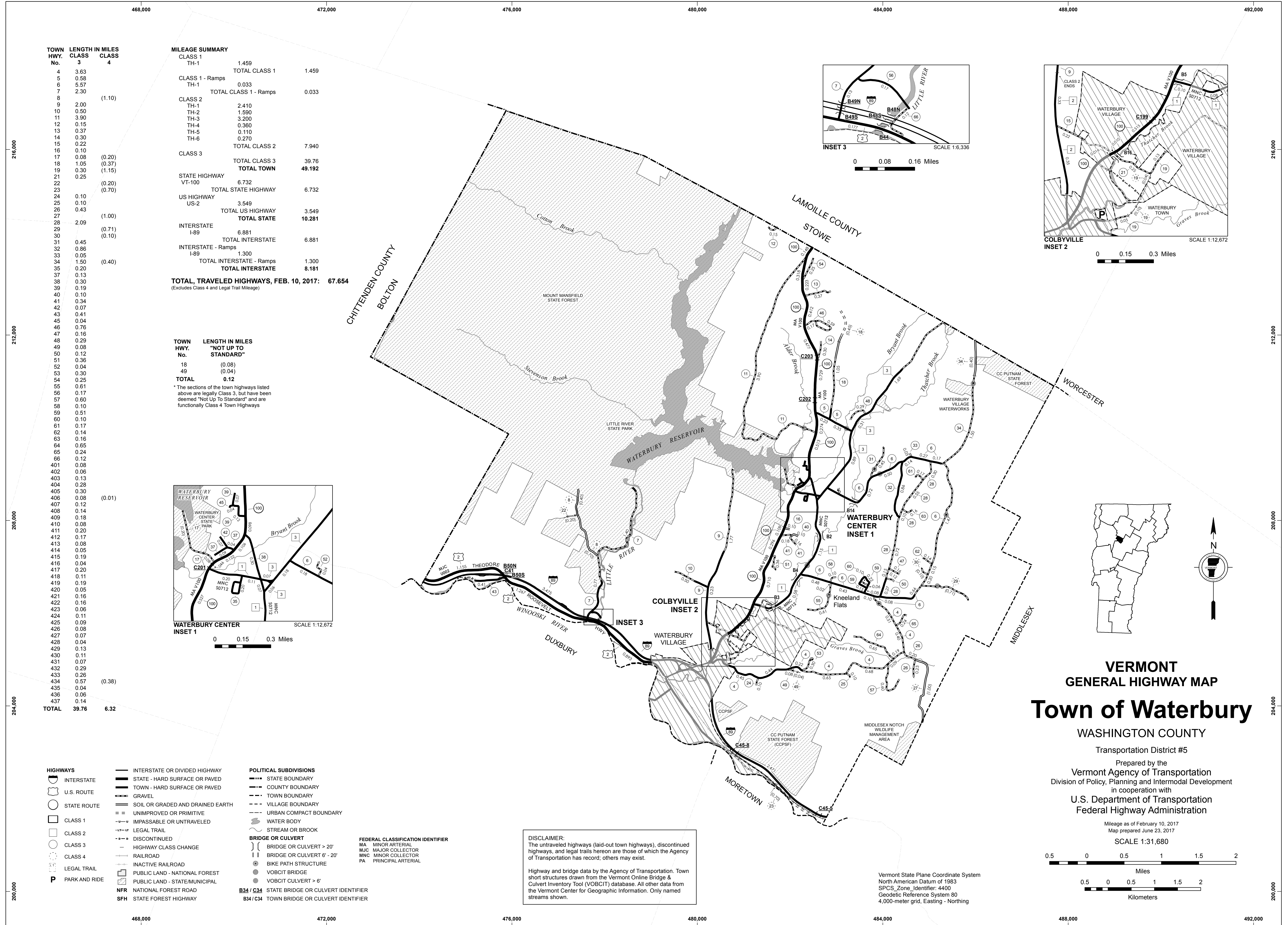


- HIGHWAYS**
 - INTERSTATE
 - U.S. ROUTE
 - STATE ROUTE
 - CLASS 1
 - CLASS 2
 - CLASS 3
 - CLASS 4
 - LEGAL TRAIL
 - PARK AND RIDE
- INTERSTATE OR DIVIDED HIGHWAY
 - STATE - HARD SURFACE OR PAVED
 - TOWN - HARD SURFACE OR PAVED
 - GRAVEL
 - SOIL OR GRADED AND DRAINED EARTH
 - UNIMPROVED OR PRIMITIVE
 - IMPASSABLE OR UNTRAVELED
 - LEGAL TRAIL
 - DISCONTINUED
 - HIGHWAY CLASS CHANGE
 - RAILROAD
 - INACTIVE RAILROAD
 - PUBLIC LAND - NATIONAL FOREST
 - PUBLIC LAND - STATE/MUNICIPAL
 - NFR NATIONAL FOREST ROAD
 - SFH STATE FOREST HIGHWAY
- POLITICAL SUBDIVISIONS**
 - STATE BOUNDARY
 - COUNTY BOUNDARY
 - TOWN BOUNDARY
 - VILLAGE BOUNDARY
 - URBAN COMPACT BOUNDARY
 - WATER BODY
 - STREAM OR BROOK
- BRIDGE OR CULVERT**
 - BRIDGE OR CULVERT > 20'
 - BRIDGE OR CULVERT 6' - 20'
 - BIKE PATH STRUCTURE
 - VT CULVERTS BRIDGE
 - VT CULVERTS CULVERT > 6'
- FEDERAL CLASSIFICATION IDENTIFIER**
 - MA MINOR ARTERIAL
 - MJC MAJOR COLLECTOR
 - MVC MINOR COLLECTOR
 - PA PRINCIPAL ARTERIAL
- B34 / C34 STATE BRIDGE OR CULVERT IDENTIFIER**
- B34 / C34 TOWN BRIDGE OR CULVERT IDENTIFIER**

DISCLAIMER:
The untraveled highways (laid-out town highways), discontinued highways, and legal trails herein are those of which the Agency of Transportation has record; others may exist.

Highway and bridge data by the Agency of Transportation. Town short structures drawn from the VTCULVERTS (formerly VOBCIT) online database. All other data from the Vermont Center for Geographic Information. Only named streams shown.

Vermont State Plane Coordinate System
North American Datum of 1983
SPCS_Zone_Identifier: 4400
Geodetic Reference System 80
4,000-meter grid, Easting - Northing



TOWN HWY. CLASS No.	LENGTH IN MILES CLASS 3	CLASS 4
4	3.63	
5	0.58	
6	5.57	
7	2.30	
8		(1.10)
9	2.00	
10	0.50	
11	3.90	
12	0.15	
13	0.37	
14	0.30	
15	0.22	
16	0.10	
17	0.08	(0.20)
18	1.05	(0.37)
19	0.30	(1.15)
21	0.25	
22		(0.20)
23		(0.70)
24	0.10	
25	0.10	
26	0.43	
27		(1.00)
28	2.09	
29		(0.71)
30		(0.10)
31	0.45	
32	0.86	
33	0.05	
34	1.50	
35	0.20	(0.40)
37	0.13	
38	0.30	
39	0.19	
40	0.10	
41	0.34	
42	0.07	
43	0.41	
45	0.04	
46	0.76	
47	0.16	
48	0.29	
49	0.08	
50	0.12	
51	0.36	
52	0.04	
53	0.30	
54	0.25	
55	0.61	
56	0.17	
57	0.60	
58	0.10	
59	0.51	
60	0.10	
61	0.17	
62	0.14	
63	0.16	
64	0.65	
65	0.24	
66	0.12	
67	0.08	
68	0.08	
69	0.18	
70	0.08	
71	0.20	
72	0.08	
73	0.11	
74	0.19	
75	0.19	
76	0.05	
77	0.16	
78	0.06	
79	0.11	
80	0.09	
81	0.08	
82	0.07	
83	0.04	
84	0.13	
85	0.11	
86	0.07	
87	0.29	
88	0.26	
89	0.57	
90	0.04	(0.38)
91	0.06	
92	0.14	
93	0.06	
94	0.14	
95	0.06	
96	0.06	
97	0.06	
98	0.06	
99	0.06	
100	0.06	
TOTAL	39.76	6.32

MILEAGE SUMMARY

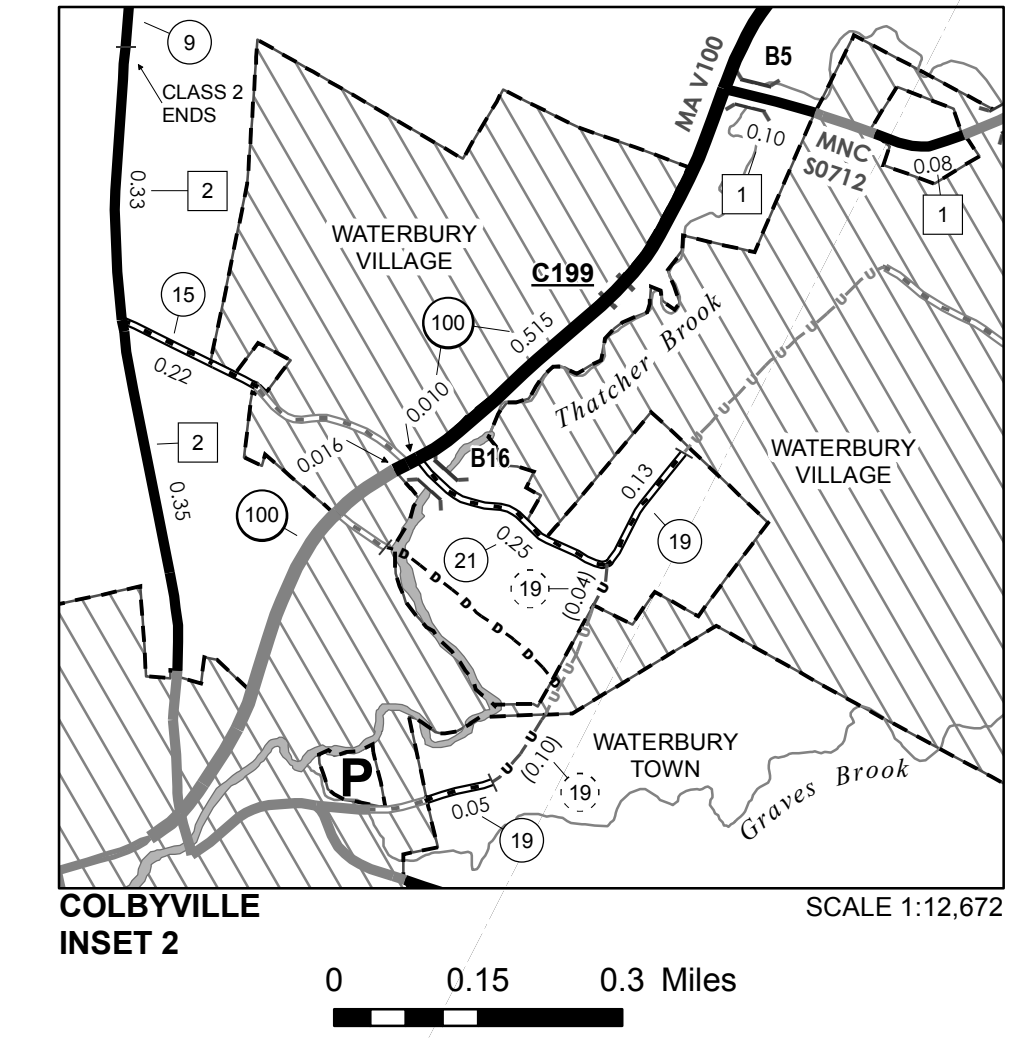
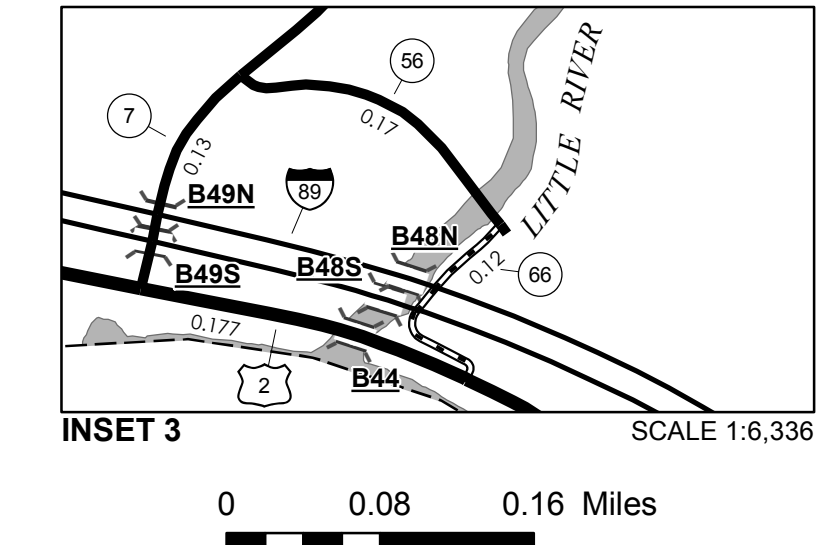
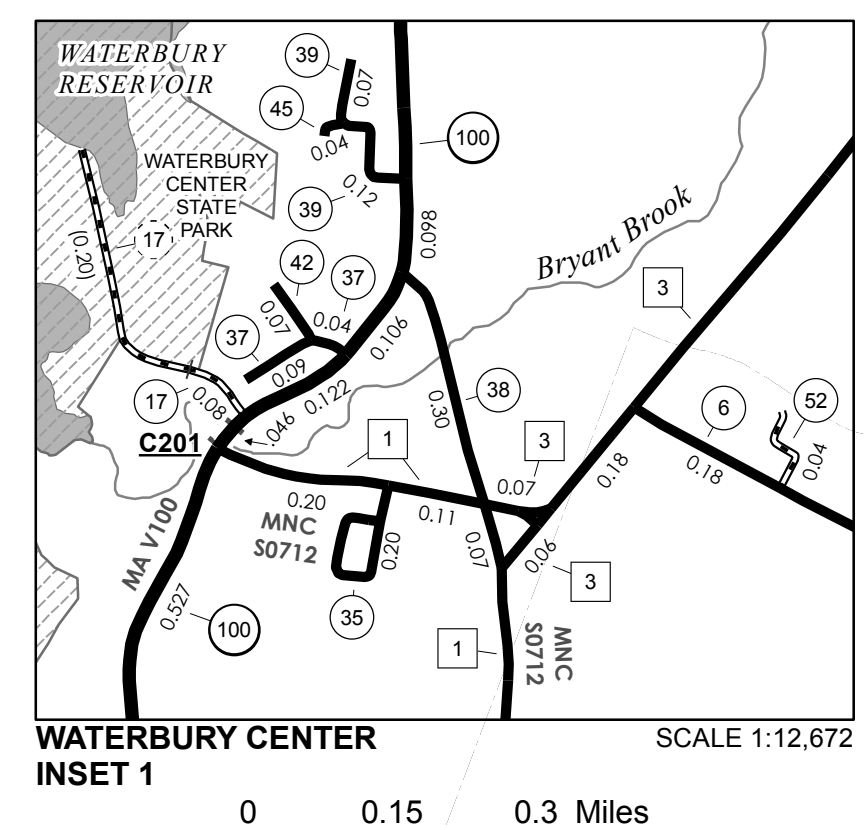
CLASS	LENGTH	TOTAL CLASS
CLASS 1	1.459	1.459
CLASS 1 - Ramps	0.033	0.033
TOTAL CLASS 1 - Ramps	0.033	0.033
CLASS 2	2.410	7.940
TH-1	1.590	
TH-2	3.200	
TH-3	0.360	
TH-4	0.110	
TH-5	0.270	
TH-6	0.270	
TOTAL CLASS 2	7.940	7.940
CLASS 3	39.76	39.76
TOTAL CLASS 3	39.76	39.76
TOTAL TOWN	49.192	49.192
STATE HIGHWAY VT-100	6.732	6.732
TOTAL STATE HIGHWAY	6.732	6.732
US HIGHWAY US-2	3.549	3.549
TOTAL US HIGHWAY	3.549	3.549
TOTAL STATE	10.281	10.281
INTERSTATE I-89	6.881	6.881
TOTAL INTERSTATE	6.881	6.881
INTERSTATE - Ramps I-89	1.300	1.300
TOTAL INTERSTATE - Ramps	1.300	1.300
TOTAL INTERSTATE	8.181	8.181
TOTAL, TRAVELED HIGHWAYS, FEB. 10, 2017:	67.654	67.654

(Excludes Class 4 and Legal Trail Mileage)

TOWN HWY. CLASS No.

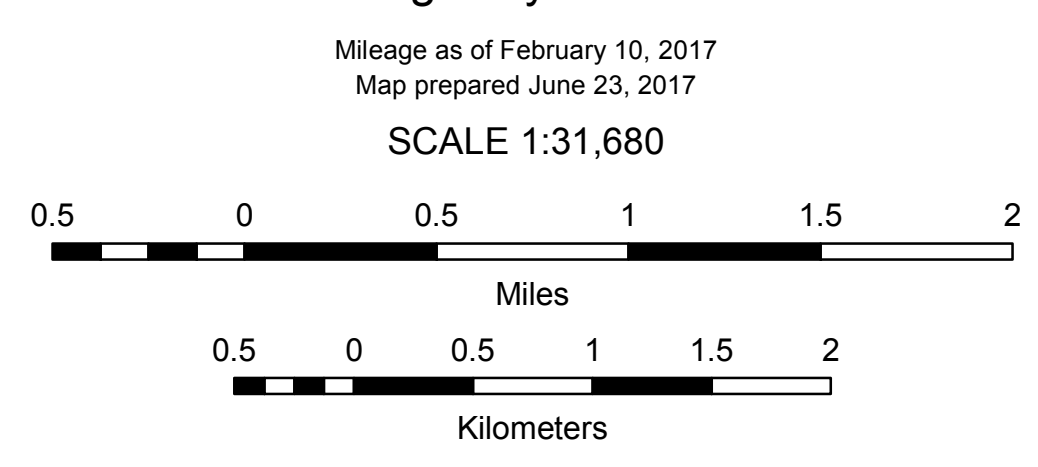
TOWN HWY. CLASS No.	LENGTH IN MILES "NOT UP TO STANDARD"
18	0.08
49	0.04
TOTAL	0.12

* The sections of the town highways listed above are legally Class 3, but have been deemed "Not Up To Standard" and are functionally Class 4 Town Highways



VERMONT GENERAL HIGHWAY MAP
Town of Waterbury

WASHINGTON COUNTY
 Transportation District #5
 Prepared by the
 Vermont Agency of Transportation
 Division of Policy, Planning and Intermodal Development
 in cooperation with
 U.S. Department of Transportation
 Federal Highway Administration



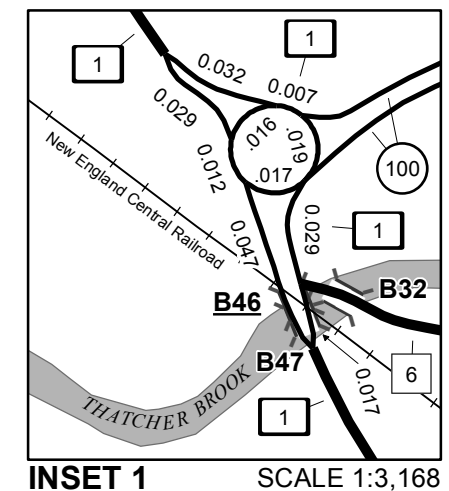
DISCLAIMER:
 The untraveled highways (laid-out town highways), discontinued highways, and legal trails hereon are those of which the Agency of Transportation has record; others may exist.

Highway and bridge data by the Agency of Transportation. Town short structures drawn from the Vermont Online Bridge & Culvert Inventory Tool (VOBCIT) database. All other data from the Vermont Center for Geographic Information. Only named streams shown.

MILEAGE SUMMARY

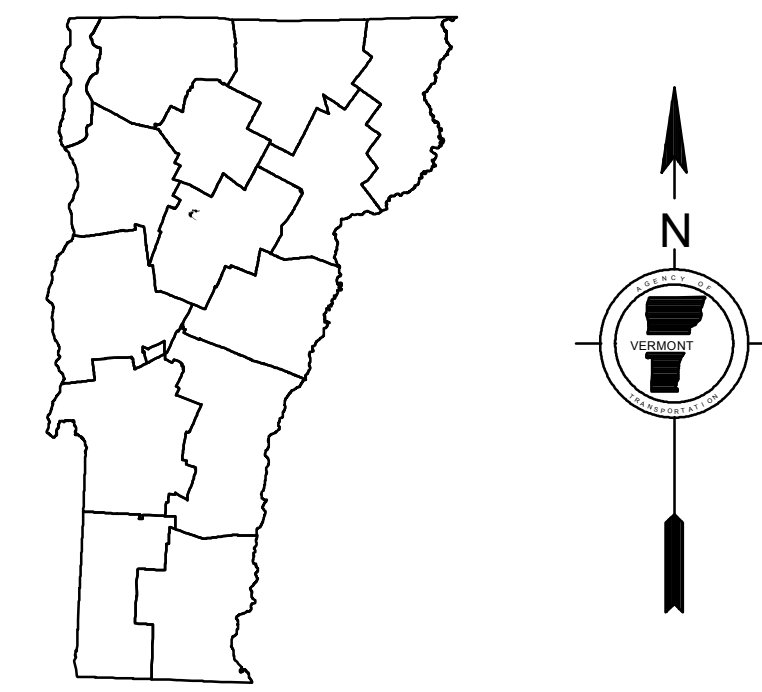
CLASS 1		
TH-1	1.459	
TOTAL CLASS 1		1.459
CLASS 1 - Ramps	0.033	
TOTAL CLASS 1 - Ramps		0.033
CLASS 2		
TH-1	0.120	
TH-2	0.910	
TH-4	0.360	
TH-5	0.110	
TH-6	0.270	
TOTAL CLASS 2		1.770
CLASS 3		
TOTAL CLASS 3		5.29
TOTAL TOWN		8.552
STATE HIGHWAY		
VT-100	1.083	
TOTAL STATE HIGHWAY		1.083
US HIGHWAY		
US-2	0.057	
TOTAL US HIGHWAY		0.057
TOTAL STATE		1.14
INTERSTATE		
I-89	0.935	
TOTAL INTERSTATE		0.935
INTERSTATE - Ramps	1.300	
TOTAL INTERSTATE - Ramps		1.300
TOTAL INTERSTATE		2.235

TOTAL, TRAVELED HIGHWAYS, FEB. 10, 2017: 11.927
(Excludes Class 4 and Legal Trail Mileage)

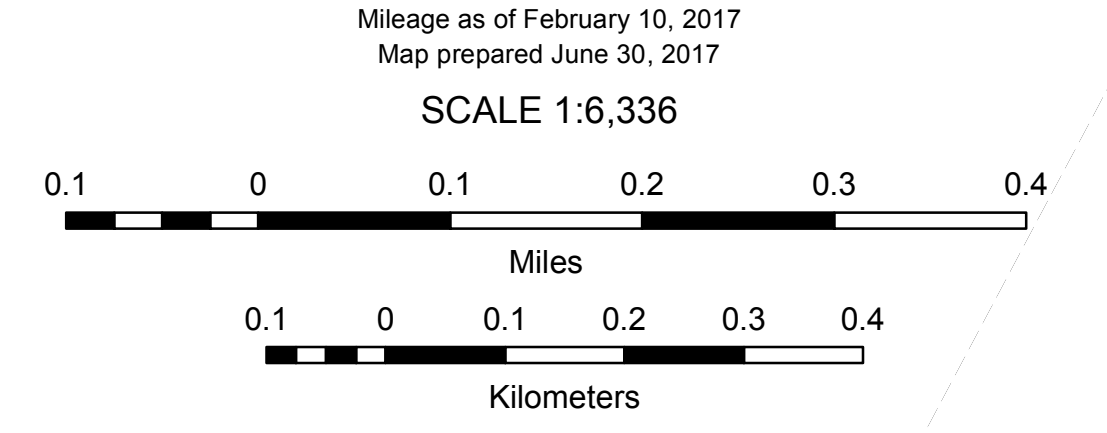


INSET 1 SCALE 1:3,168
0 0.04 0.08 Miles

TOWN HWY. No.	LENGTH IN MILES CLASS 3	CLASS 4	TOWN ROAD NAME
19	0.12		LINCOLN ST
19		(0.59)	COUNTRY CLUB RD
19		(0.28)	TH-19
19		(0.14)	LINCOLN ST
401	0.08		ACORN DR
402	0.06		ADAMS CT
403	0.13		ARMORY AVE
404	0.28		ARMORY DR
405	0.30		ASHFORD LN
406	0.08		BATCHELDER ST
406		(0.01)	BATCHELDER ST
407	0.12		BIDWELL LN
408	0.14		BUTLER ST
409	0.18		CROSSROAD
410	0.08		DEMERRIT PL
411	0.20		EAST ST
412	0.17		ELLINWOOD AVE
413	0.08		ELM ST
414	0.05		FOUNDRY ST
415	0.19		GRANDVIEW HTS
416	0.04		HEALY CT
417	0.20		HIGH ST
418	0.11		HILL ST
419	0.19		HILLCREST TER
420	0.05		INTERVALE AVE
421	0.16		KENNEDY DR
422	0.16		LINCOLN ST
423	0.06		MILL RD
424	0.11		NORTH ST
425	0.09		O'HEAR CT
426	0.08		PARK ROW
427	0.07		PARK ST
428	0.04		PARKER CT
429	0.13		PERRY HILL RD
430	0.11		PILGRIM PARK RD
431	0.07		PROSPECT ST
432	0.29		RAILROAD ST
433	0.26		RANDALL ST
434	0.57		RIVER RD
434		(0.38)	RIVER RD
435	0.04		ROTARIAN PL
436	0.06		SWASEY CT
437	0.14		WALLACE ST
TOTAL	5.29	1.40	



VERMONT
GENERAL HIGHWAY MAP
Village of Waterbury
WASHINGTON COUNTY
Transportation District #5
Prepared by the
Vermont Agency of Transportation
Division of Policy, Planning and Intermodal Development
in cooperation with
U.S. Department of Transportation
Federal Highway Administration



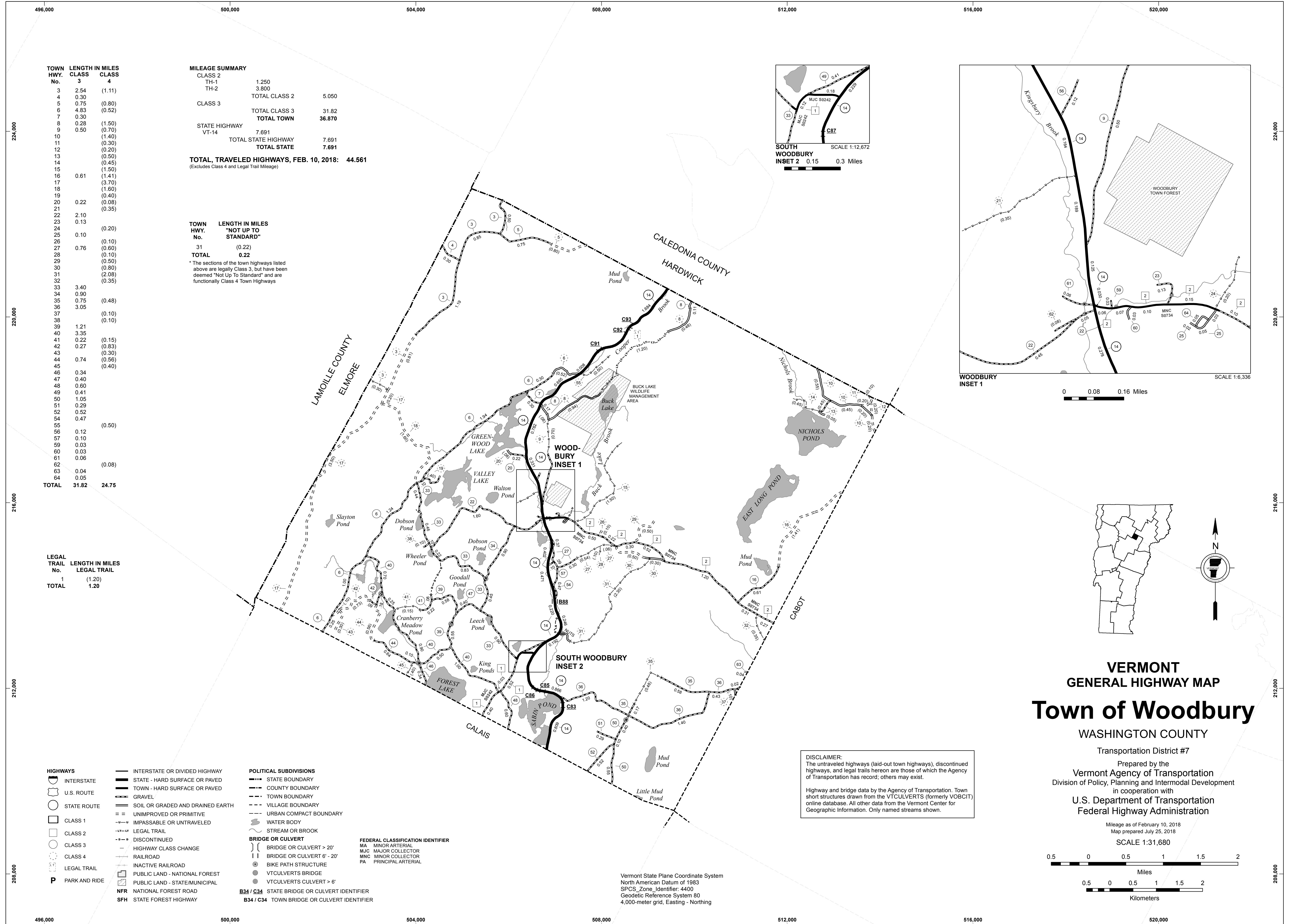
- HIGHWAYS**
- INTERSTATE
 - U.S. ROUTE
 - STATE ROUTE
 - CLASS 1
 - CLASS 2
 - CLASS 3
 - CLASS 4
 - LEGAL TRAIL
 - PARK AND RIDE
- INTERSTATE OR DIVIDED HIGHWAY
STATE - HARD SURFACE OR PAVED
TOWN - HARD SURFACE OR PAVED
GRAVEL
SOIL OR GRADED AND DRAINED EARTH
UNIMPROVED OR PRIMITIVE
IMPASSABLE OR UNTRAVELED
LEGAL TRAIL
DISCONTINUED
HIGHWAY CLASS CHANGE
RAILROAD
INACTIVE RAILROAD
PUBLIC LAND - NATIONAL FOREST
PUBLIC LAND - STATE/MUNICIPAL
NFR NATIONAL FOREST ROAD
SFH STATE FOREST HIGHWAY

- POLITICAL SUBDIVISIONS**
- STATE BOUNDARY
 - COUNTY BOUNDARY
 - TOWN BOUNDARY
 - VILLAGE BOUNDARY
 - URBAN COMPACT BOUNDARY
 - WATER BODY
 - STREAM OR BROOK
- BRIDGE OR CULVERT**
- BRIDGE OR CULVERT > 20'
 - BRIDGE OR CULVERT 6' - 20'
 - BIKE PATH STRUCTURE
 - VOBCIT BRIDGE
 - VOBCIT CULVERT > 6'
- B34 / C34 STATE BRIDGE OR CULVERT IDENTIFIER**
B34 / C34 TOWN BRIDGE OR CULVERT IDENTIFIER
- FEDERAL CLASSIFICATION IDENTIFIER**
- MA MINOR ARTERIAL
 - MJC MAJOR COLLECTOR
 - MNC MINOR COLLECTOR
 - PA PRINCIPAL ARTERIAL

DISCLAIMER:
The untraveled highways (laid-out town highways), discontinued highways, and legal trails herein are those of which the Agency of Transportation has record; others may exist.

Highway and bridge data by the Agency of Transportation. Town short structures drawn from the Vermont Online Bridge & Culvert Inventory Tool (VOBCIT) database. All other data from the Vermont Center for Geographic Information. Only named streams shown.

Vermont State Plane Coordinate System
North American Datum of 1983
SPCS_Zone_Identifier: 4400
Geodetic Reference System 80
2,000-meter grid, Easting - Northing



TOWN HWY. No.	LENGTH IN MILES CLASS 3	LENGTH IN MILES CLASS 4
3	2.54	(1.11)
4	0.30	
5	0.75	(0.80)
6	4.83	(0.52)
7	0.30	
8	0.28	(1.50)
9	0.50	(0.70)
10		(1.40)
11		(0.30)
12		(0.20)
13		(0.50)
14		(0.45)
15		(1.50)
16	0.61	(1.41)
17		(3.70)
18		(1.60)
19		(0.40)
20	0.22	(0.08)
21		(0.35)
22	2.10	
23	0.13	
24		(0.20)
25	0.10	
26		(0.10)
27	0.76	(0.60)
28		(0.10)
29		(0.50)
30		(0.80)
31		(2.08)
32		(0.35)
33	3.40	
34	0.90	
35	0.75	(0.48)
36	3.05	
37		(0.10)
38		(0.10)
39	1.21	
40	3.35	
41	0.22	(0.15)
42	0.27	(0.83)
43		(0.30)
44	0.74	(0.56)
45		(0.40)
46	0.34	
47	0.40	
48	0.60	
49	0.41	
50	1.05	
51	0.29	
52	0.52	
54	0.47	
55		(0.50)
56	0.12	
57	0.10	
59	0.03	
60	0.03	
61	0.06	
62		(0.08)
63	0.04	
64	0.05	
TOTAL	31.82	24.75

LEGAL TRAIL No.	LENGTH IN MILES LEGAL TRAIL
1	(1.20)
TOTAL	1.20

MILEAGE SUMMARY

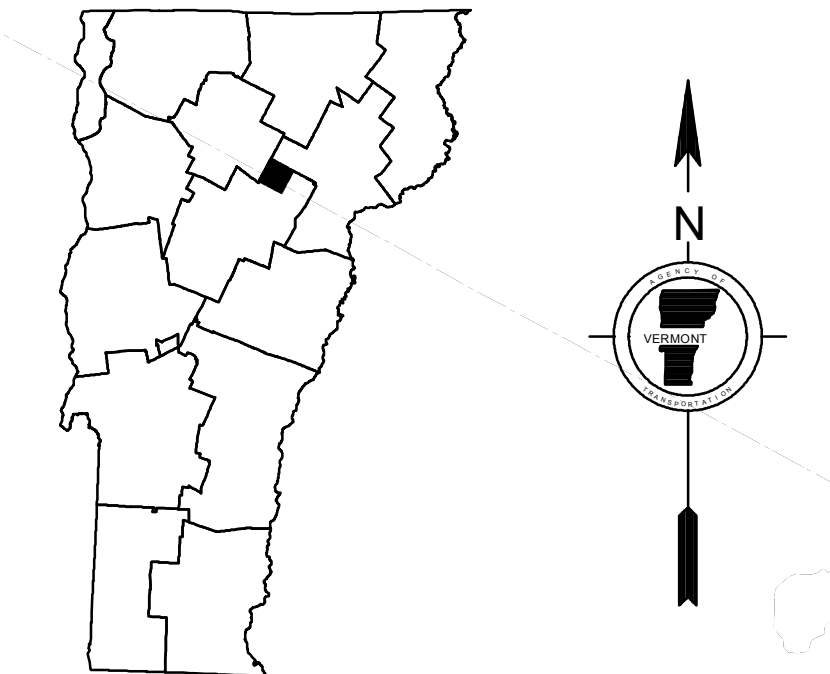
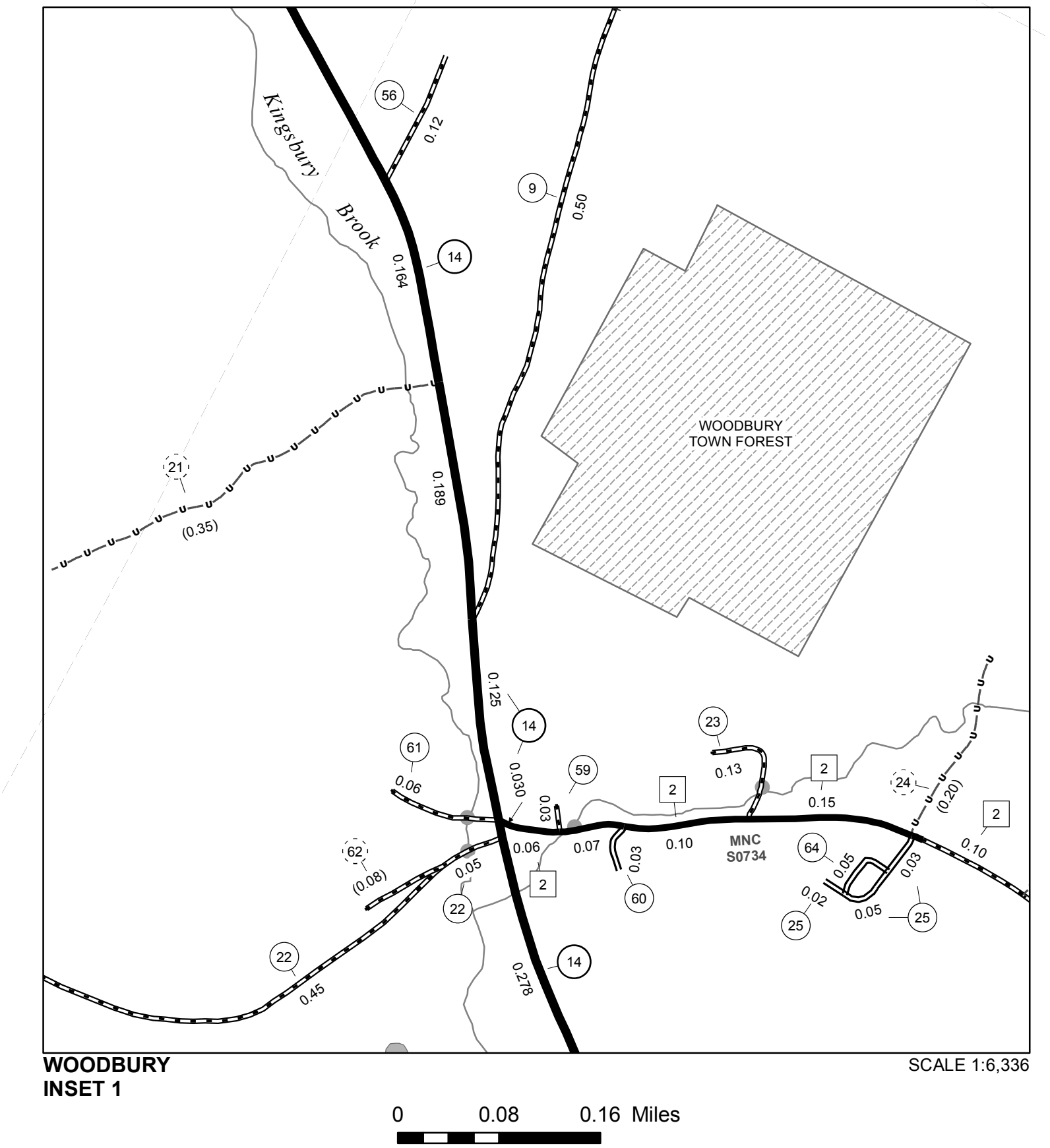
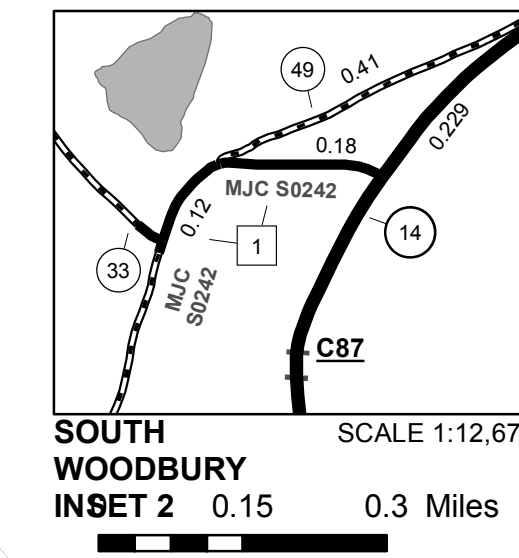
CLASS 2	1,250		
TH-1	3,800		
TH-2			
TOTAL CLASS 2		5,050	
CLASS 3			
TOTAL CLASS 3		31.82	
TOTAL TOWN		36.870	
STATE HIGHWAY			
VT-14	7,691		
TOTAL STATE HIGHWAY		7,691	
TOTAL STATE		7,691	

TOTAL, TRAVELED HIGHWAYS, FEB. 10, 2018: 44.561
(Excludes Class 4 and Legal Trail Mileage)

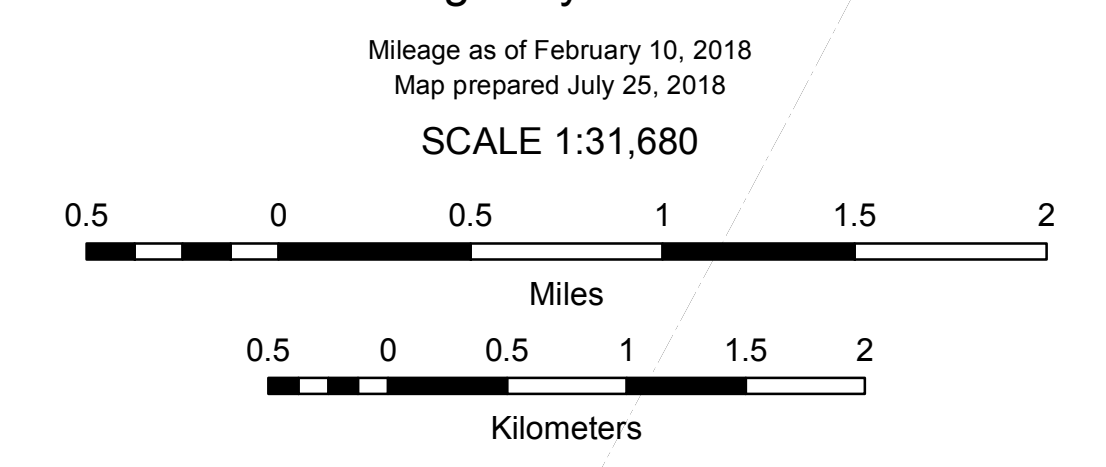
TOWN HWY. No.

31	(0.22)
TOTAL	0.22

*The sections of the town highways listed above are legally Class 3, but have been deemed "Not Up To Standard" and are functionally Class 4 Town Highways

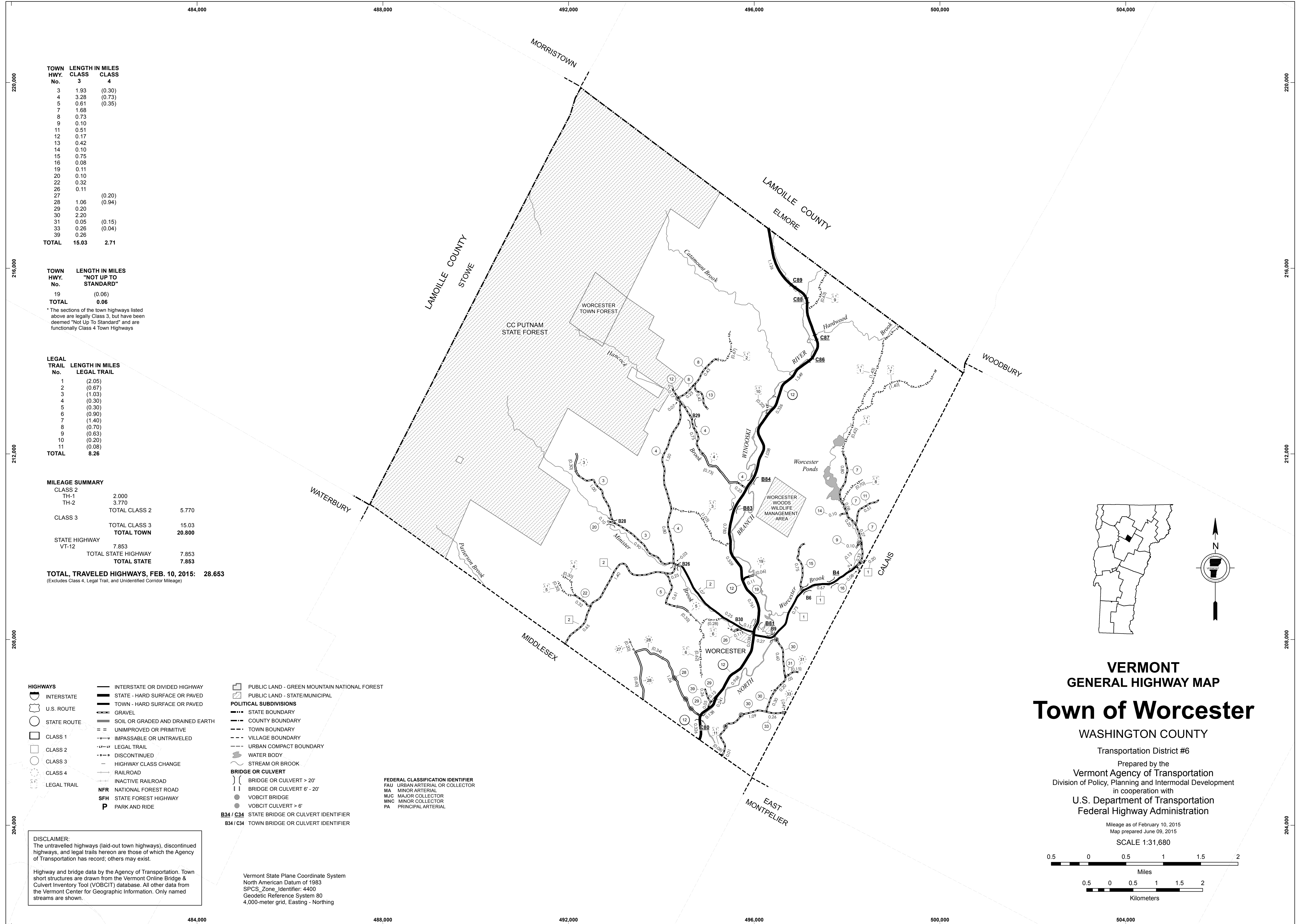


VERMONT
GENERAL HIGHWAY MAP
Town of Woodbury
WASHINGTON COUNTY
Transportation District #7
Prepared by the
Vermont Agency of Transportation
Division of Policy, Planning and Intermodal Development
in cooperation with
U.S. Department of Transportation
Federal Highway Administration



DISCLAIMER:
The untraveled highways (laid-out town highways), discontinued highways, and legal trails herein are those of which the Agency of Transportation has record; others may exist.
Highway and bridge data by the Agency of Transportation. Town short structures drawn from the VT CULVERTS (formerly VOBCT) online database. All other data from the Vermont Center for Geographic Information. Only named streams shown.

Vermont State Plane Coordinate System
North American Datum of 1983
SPCS_Zone_Identifier: 4400
Geodetic Reference System 80
4,000-meter grid, Easting - Northing



TOWN HWY. No.	LENGTH IN MILES CLASS 3	LENGTH IN MILES CLASS 4
3	1.93	(0.30)
4	3.28	(0.73)
5	0.61	(0.35)
7	1.68	
8	0.73	
9	0.10	
11	0.51	
12	0.17	
13	0.42	
14	0.10	
15	0.75	
16	0.08	
19	0.11	
20	0.10	
22	0.32	
26	0.11	
27		(0.20)
28	1.06	(0.94)
29	0.20	
30	2.20	
31	0.05	(0.15)
33	0.26	(0.04)
39	0.26	
TOTAL	15.03	2.71

TOWN HWY. No.	LENGTH IN MILES "NOT UP TO STANDARD"
19	(0.06)
TOTAL	0.06

* The sections of the town highways listed above are legally Class 3, but have been deemed "Not Up To Standard" and are functionally Class 4 Town Highways

LEGAL TRAIL No.	LENGTH IN MILES LEGAL TRAIL
1	(2.05)
2	(0.67)
3	(1.03)
4	(0.30)
5	(0.30)
6	(0.90)
7	(1.40)
8	(0.70)
9	(0.63)
10	(0.20)
11	(0.08)
TOTAL	8.26

MILEAGE SUMMARY			
CLASS 2			
TH-1	2.000		
TH-2	3.770		
TOTAL CLASS 2	5.770		
CLASS 3			
TOTAL CLASS 3	15.03		
TOTAL TOWN	20.800		
STATE HIGHWAY			
VT-12	7.853		
TOTAL STATE HIGHWAY	7.853		
TOTAL STATE	7.853		
TOTAL, TRAVELED HIGHWAYS, FEB. 10, 2015:	28.653		
<small>(Excludes Class 4, Legal Trail, and Unidentified Corridor Mileage)</small>			

- HIGHWAYS**
- INTERSTATE
 - U.S. ROUTE
 - STATE ROUTE
 - CLASS 1
 - CLASS 2
 - CLASS 3
 - CLASS 4
 - LEGAL TRAIL
- INTERSTATE OR DIVIDED HIGHWAY
STATE - HARD SURFACE OR PAVED
TOWN - HARD SURFACE OR PAVED
GRAVEL
SOIL OR GRADED AND DRAINED EARTH
UNIMPROVED OR PRIMITIVE
IMPASSABLE OR UNTRAVELED
LEGAL TRAIL
DISCONTINUED
HIGHWAY CLASS CHANGE
RAILROAD
INACTIVE RAILROAD
NFR NATIONAL FOREST ROAD
SFH STATE FOREST HIGHWAY
P PARK AND RIDE

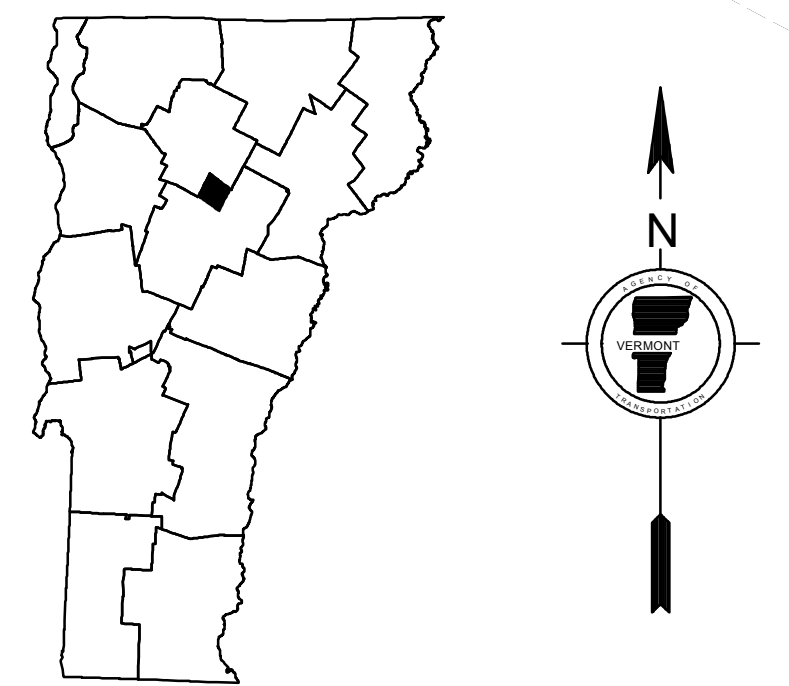
- PUBLIC LAND - GREEN MOUNTAIN NATIONAL FOREST
 - PUBLIC LAND - STATE/MUNICIPAL
- POLITICAL SUBDIVISIONS**
- STATE BOUNDARY
 - COUNTY BOUNDARY
 - TOWN BOUNDARY
 - VILLAGE BOUNDARY
 - URBAN COMPACT BOUNDARY
 - WATER BODY
 - STREAM OR BROOK
- BRIDGE OR CULVERT**
- BRIDGE OR CULVERT > 20'
 - BRIDGE OR CULVERT 6' - 20'
 - VOBCIT BRIDGE
 - VOBCIT CULVERT > 6'
 - B34 / C34 STATE BRIDGE OR CULVERT IDENTIFIER
 - B34 / C34 TOWN BRIDGE OR CULVERT IDENTIFIER

- FEDERAL CLASSIFICATION IDENTIFIER**
- FAU URBAN ARTERIAL OR COLLECTOR
 - MA MINOR ARTERIAL
 - MJC MAJOR COLLECTOR
 - MNC MINOR COLLECTOR
 - PA PRINCIPAL ARTERIAL

DISCLAIMER:
The untraveled highways (laid-out town highways), discontinued highways, and legal trails hereon are those of which the Agency of Transportation has record; others may exist.

Highway and bridge data by the Agency of Transportation. Town short structures are drawn from the Vermont Online Bridge & Culvert Inventory Tool (VOBCIT) database. All other data from the Vermont Center for Geographic Information. Only named streams are shown.

Vermont State Plane Coordinate System
North American Datum of 1983
SPCS_Zone_Identifier: 4400
Geodetic Reference System 80
4,000-meter grid, Easting - Northing



**VERMONT
GENERAL HIGHWAY MAP
Town of Worcester**

WASHINGTON COUNTY
Transportation District #6
Prepared by the
Vermont Agency of Transportation
Division of Policy, Planning and Intermodal Development
in cooperation with
U.S. Department of Transportation
Federal Highway Administration

