

TOWN HWY. No.	LENGTH IN MILES CLASS 3	CLASS 4
6	2.95	(0.85)
7	5.03	
8	3.13	
9	0.33	
10	0.29	
11	3.28	
12	0.40	
13	1.09	
14	1.00	
15	0.65	
16	0.30	(0.05)
17	3.30	
18	3.60	
19		(0.75)
20	2.10	
21	0.90	
22	0.62	
23	0.18	(0.72)
24	0.96	
25	1.74	
26	1.05	
27	0.14	
28	0.60	
29	2.22	
30	0.80	
31	0.05	
32		(1.70)
TOTAL	36.61	4.07

TOWN HWY. No.	LENGTH IN MILES "NOT UP TO STANDARD"
27	(0.11)
TOTAL	0.11

* The sections of the town highways listed above are legally Class 3, but have been deemed "Not Up To Standard" and are functionally Class 4 Town Highways

MILEAGE SUMMARY

CLASS 2		
TH-1	3.720	
TH-2	4.150	
TH-3	4.900	
TH-4	2.100	
TOTAL CLASS 2	14.870	
TOTAL CLASS 3	36.61	
TOTAL TOWN	51.480	
STATE HIGHWAY VT-22A	6.276	
TOTAL STATE HIGHWAY	6.276	
TOTAL STATE	6.276	

TOTAL, TRAVELED HIGHWAYS, FEB. 10, 2018: 57.756

(Excludes Class 4 and Legal Trail Mileage)

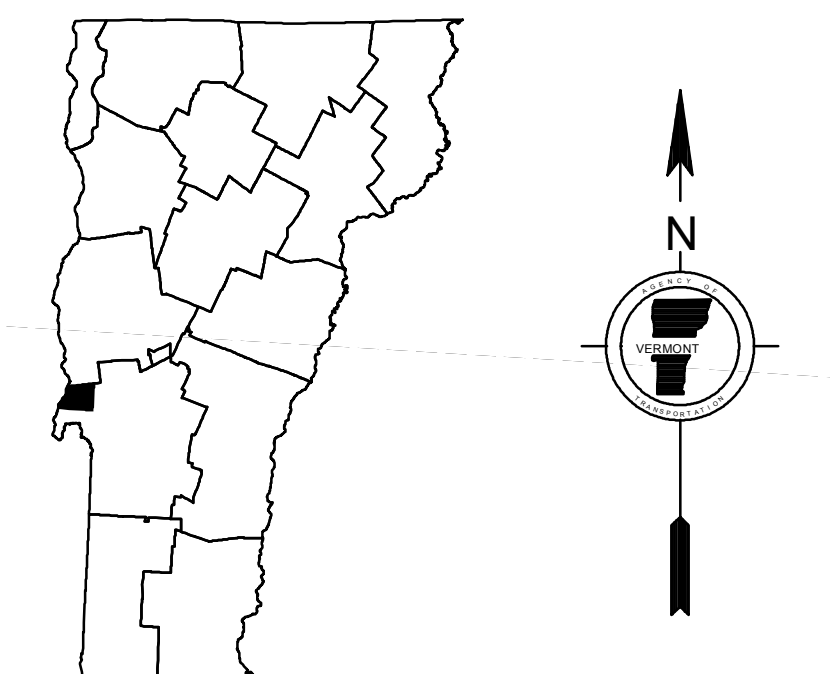
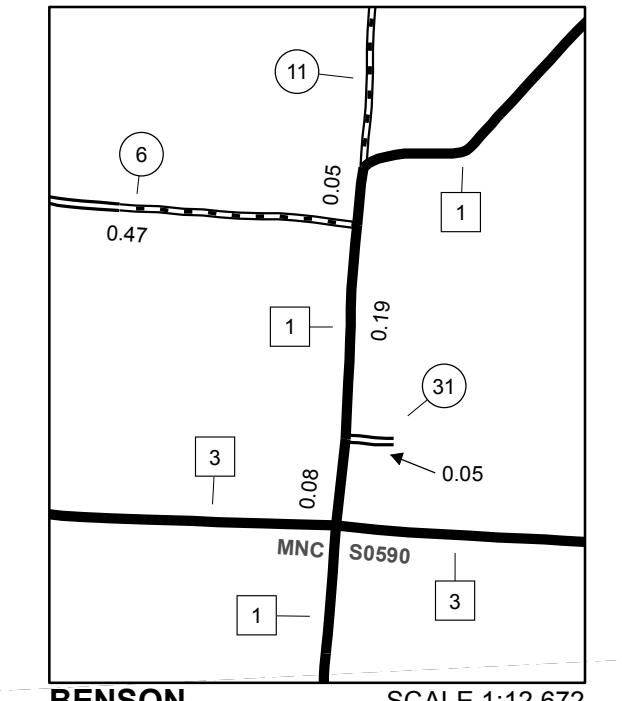
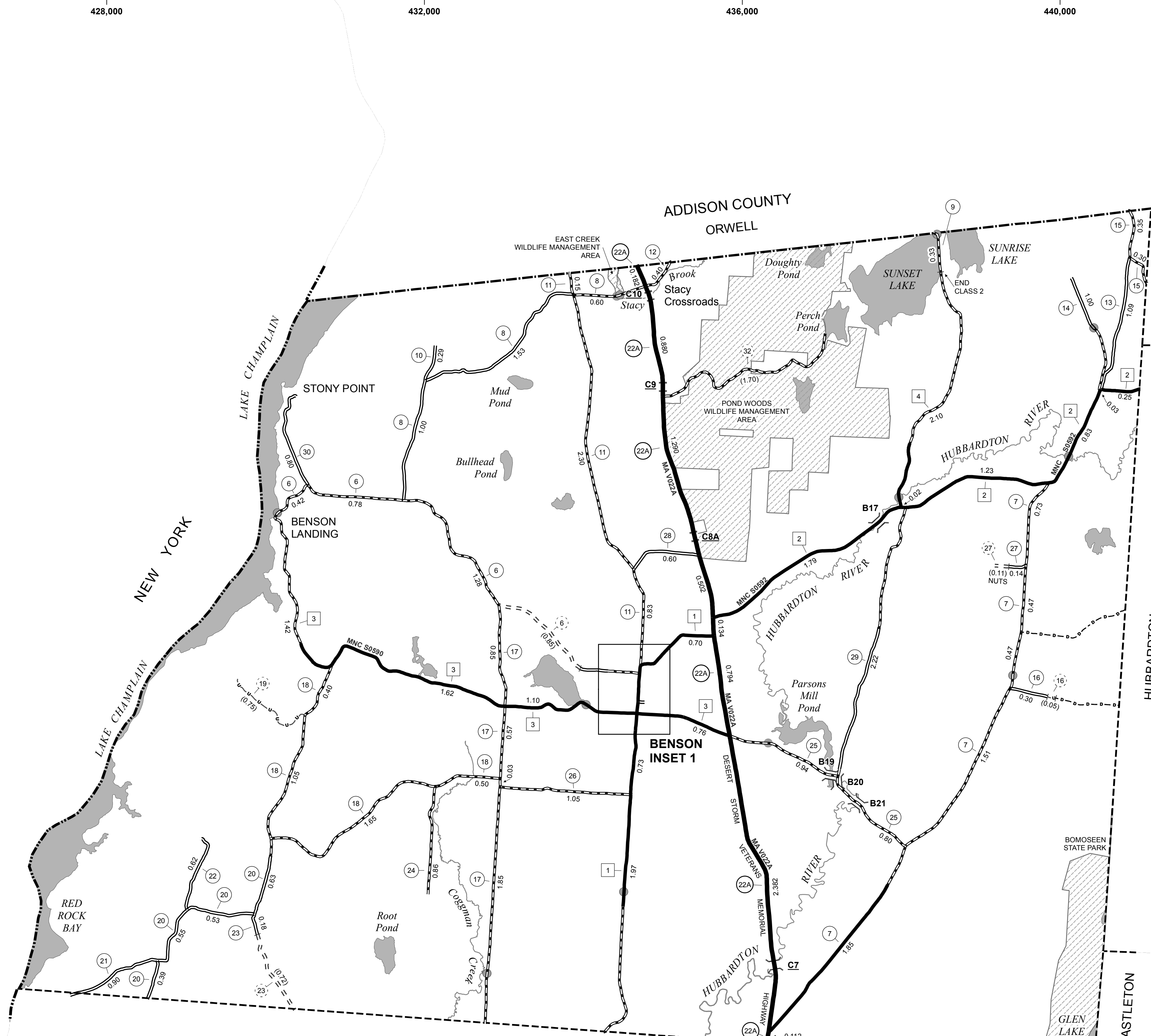
- HIGHWAYS**
- INTERSTATE
- U.S. ROUTE
- STATE ROUTE
- CLASS 1
- CLASS 2
- CLASS 3
- CLASS 4
- LEGAL TRAIL
- PARK AND RIDE
- INTERSTATE OR DIVIDED HIGHWAY
- STATE - HARD SURFACE OR PAVED
- TOWN - HARD SURFACE OR PAVED
- GRAVEL
- SOIL OR GRADED AND DRAINED EARTH
- UNIMPROVED OR PRIMITIVE
- IMPASSABLE OR UNTRAVELED
- LEGAL TRAIL
- DISCONTINUED
- HIGHWAY CLASS CHANGE
- RAILROAD
- INACTIVE RAILROAD
- PUBLIC LAND - NATIONAL FOREST
- PUBLIC LAND - STATE/MUNICIPAL
- NATIONAL FOREST ROAD
- STATE FOREST HIGHWAY

- POLITICAL SUBDIVISIONS**
- STATE BOUNDARY
- COUNTY BOUNDARY
- TOWN BOUNDARY
- VILLAGE BOUNDARY
- URBAN COMPACT BOUNDARY
- WATER BODY
- STREAM OR BROOK
- BRIDGE OR CULVERT**
- BRIDGE OR CULVERT > 20'
- BRIDGE OR CULVERT 6' - 20'
- BIKE PATH STRUCTURE
- VT CULVERTS BRIDGE
- VT CULVERTS CULVERT > 6'
- B34 / C34 STATE BRIDGE OR CULVERT IDENTIFIER**
- B34 / C34 TOWN BRIDGE OR CULVERT IDENTIFIER**

- FEDERAL CLASSIFICATION IDENTIFIER**
- MA MINOR ARTERIAL
- MJC MAJOR COLLECTOR
- MNC MINOR COLLECTOR
- PA PRINCIPAL ARTERIAL

DISCLAIMER:
The untraveled highways (laid-out town highways), discontinued highways, and legal trails hereon are those of which the Agency of Transportation has record; others may exist.
Highway and bridge data by the Agency of Transportation. Town short structures drawn from the VTCULVERTS (formerly VOBCIT) online database. All other data from the Vermont Center for Geographic Information. Only named streams shown.

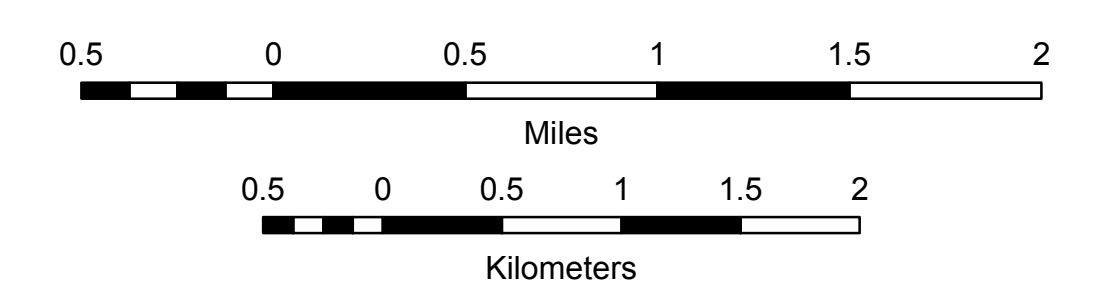
Vermont State Plane Coordinate System
North American Datum of 1983
SPCS_Zone_Identifier: 4400
Geodetic Reference System 80
4,000-meter grid, Easting - Northing

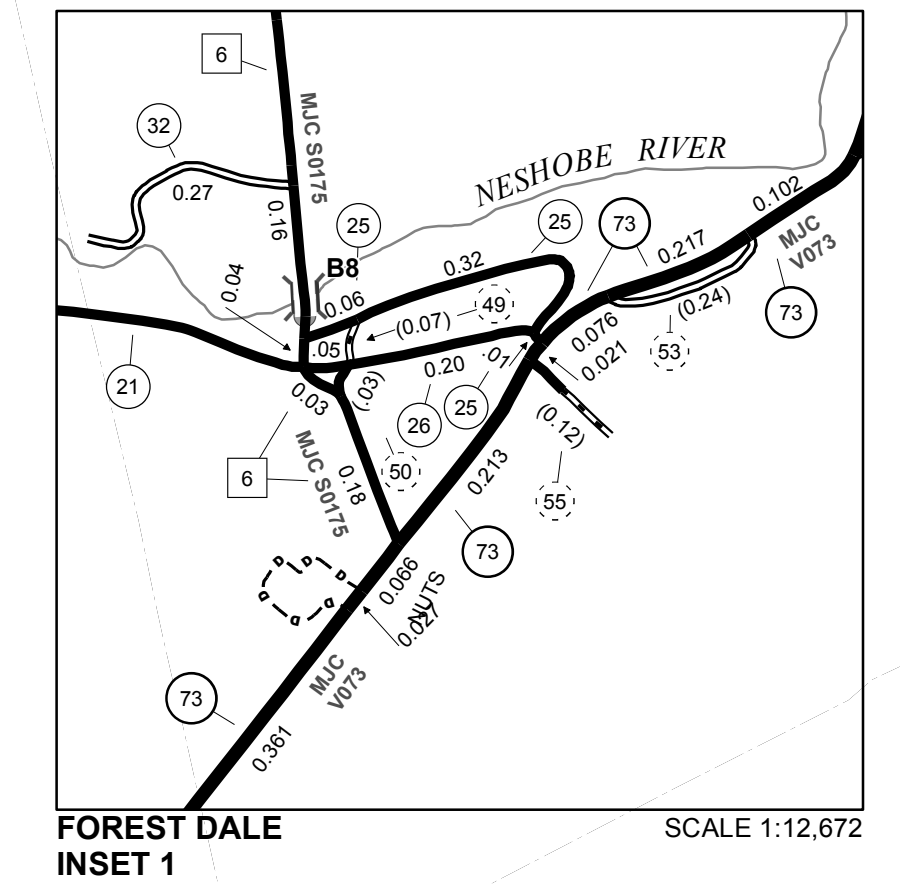
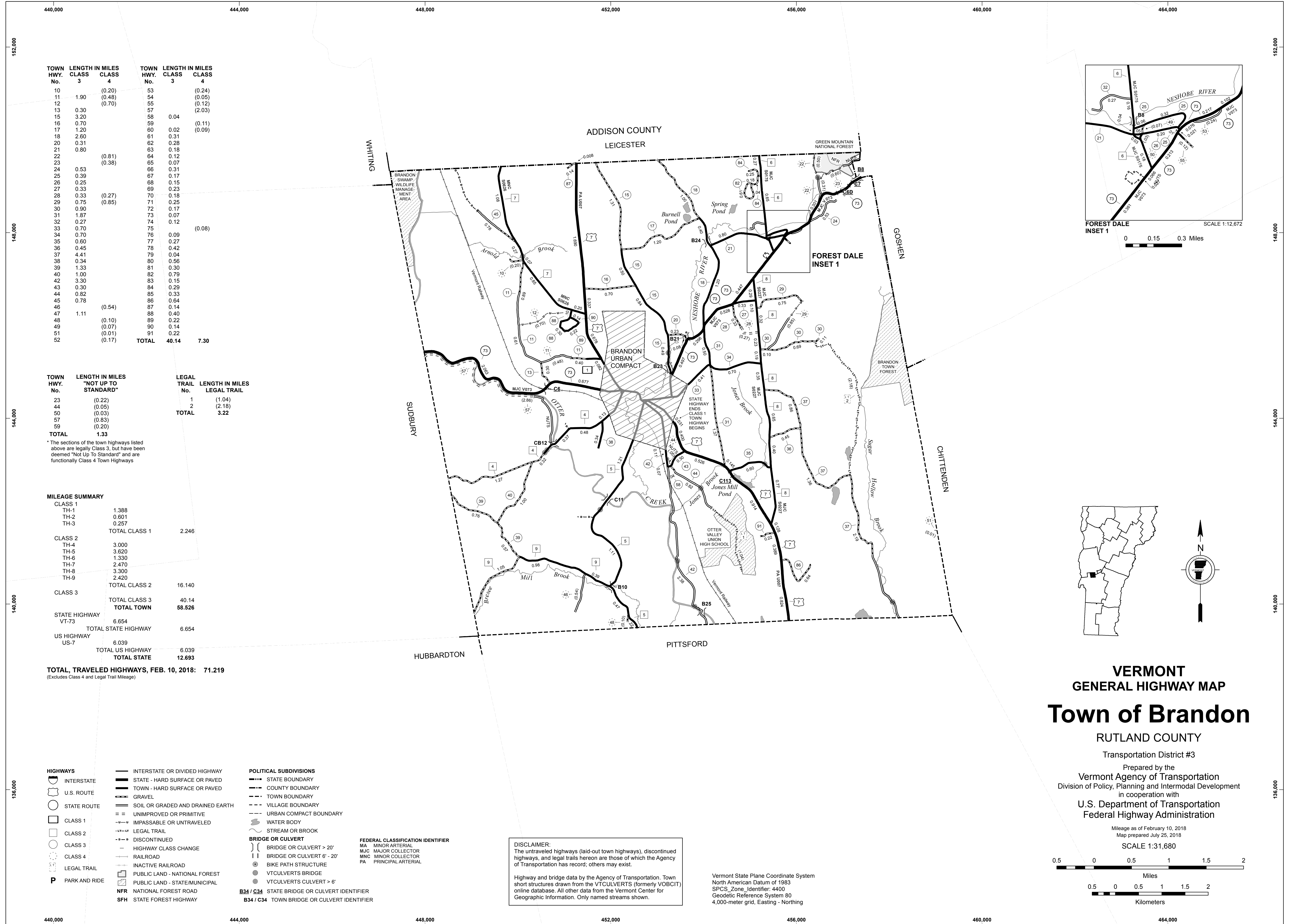


**VERMONT
GENERAL HIGHWAY MAP
Town of Benson
RUTLAND COUNTY**

Transportation District #3
Prepared by the
Vermont Agency of Transportation
Division of Policy, Planning and Intermodal Development
in cooperation with
U.S. Department of Transportation
Federal Highway Administration

Mileage as of February 10, 2018
Map prepared July 25, 2018
SCALE 1:31,680





TOWN HWY. No.	LENGTH IN MILES CLASS 3	LENGTH IN MILES CLASS 4	TOWN HWY. No.	LENGTH IN MILES CLASS 3	LENGTH IN MILES CLASS 4
10		(0.20)	53		(0.24)
11	1.90	(0.48)	54		(0.05)
12		(0.70)	55		(0.12)
13	0.30		57		(2.03)
15	3.20		58	0.04	
16	0.70		59		(0.11)
17	1.20		60	0.02	(0.09)
18	2.60		61	0.31	
20	0.31		62	0.28	
21	0.80		63	0.18	
22		(0.81)	64	0.12	
23		(0.38)	65	0.07	
24	0.53		66	0.31	
25	0.39		67	0.17	
26	0.25		68	0.15	
27	0.33		69	0.23	
28	0.33	(0.27)	70	0.18	
29	0.75	(0.85)	71	0.25	
30	0.90		72	0.17	
31	1.87		73	0.07	
32	0.27		74	0.12	
33	0.70		75		(0.08)
34	0.70		76	0.09	
35	0.60		77	0.27	
36	0.45		78	0.42	
37	4.41		79	0.04	
38	0.34		80	0.56	
39	1.33		81	0.30	
40	1.00		82	0.79	
42	3.30		83	0.15	
43	0.30		84	0.29	
44	0.82		85	0.33	
45	0.78		86	0.64	
46		(0.54)	87	0.14	
47	1.11		88	0.40	
48		(0.10)	89	0.22	
49		(0.07)	90	0.14	
51		(0.01)	91	0.22	
52		(0.17)			
TOTAL			40.14		7.30

TOWN HWY. No.	LENGTH IN MILES "NOT UP TO STANDARD"	LEGAL TRAIL No.	LENGTH IN MILES LEGAL TRAIL
23	(0.22)	1	(1.04)
44	(0.05)	2	(2.18)
50	(0.03)		
57	(0.83)		
59	(0.20)		
TOTAL			1.33

* The sections of the town highways listed above are legally Class 3, but have been deemed "Not Up To Standard" and are functionally Class 4 Town Highways

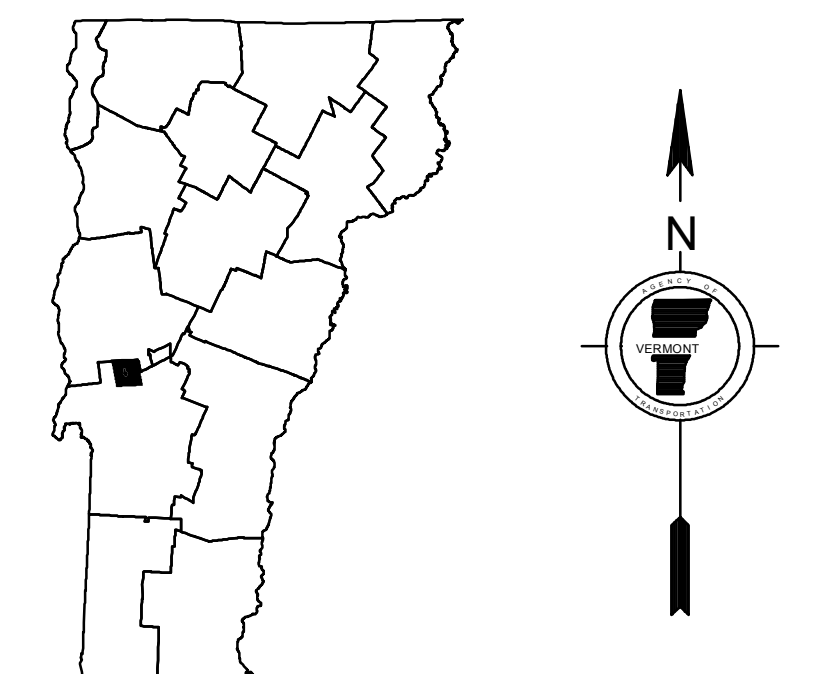
MILEAGE SUMMARY			
CLASS 1			
TH-1	1.388		
TH-2	0.601		
TH-3	0.257		
TOTAL CLASS 1			2.246
CLASS 2			
TH-4	3.000		
TH-5	3.620		
TH-6	1.330		
TH-7	2.470		
TH-8	3.300		
TH-9	2.420		
TOTAL CLASS 2			16.140
CLASS 3			
TOTAL CLASS 3			40.14
TOTAL TOWN			58.526
STATE HIGHWAY			
VT-73	6.654		
TOTAL STATE HIGHWAY			6.654
US HIGHWAY			
US-7	6.039		
TOTAL US HIGHWAY			6.039
TOTAL STATE			12.693

TOTAL, TRAVELED HIGHWAYS, FEB. 10, 2018: 71.219
(Excludes Class 4 and Legal Trail Mileage)

- HIGHWAYS**
- INTERSTATE
- U.S. ROUTE
- STATE ROUTE
- CLASS 1
- CLASS 2
- CLASS 3
- CLASS 4
- LEGAL TRAIL
- PARK AND RIDE
- INTERSTATE OR DIVIDED HIGHWAY
- STATE - HARD SURFACE OR PAVED
- TOWN - HARD SURFACE OR PAVED
- GRAVEL
- SOIL OR GRADED AND DRAINED EARTH
- UNIMPROVED OR PRIMITIVE
- IMPASSABLE OR UNTRAVELED
- LEGAL TRAIL
- DISCONTINUED
- HIGHWAY CLASS CHANGE
- RAILROAD
- INACTIVE RAILROAD
- PUBLIC LAND - NATIONAL FOREST
- PUBLIC LAND - STATE/MUNICIPAL
- NFR NATIONAL FOREST ROAD
- SFH STATE FOREST HIGHWAY
- POLITICAL SUBDIVISIONS
- STATE BOUNDARY
- COUNTY BOUNDARY
- TOWN BOUNDARY
- VILLAGE BOUNDARY
- URBAN COMPACT BOUNDARY
- WATER BODY
- STREAM OR BROOK
- BRIDGE OR CULVERT
- BRIDGE OR CULVERT > 20'
- BRIDGE OR CULVERT 6' - 20'
- BIKE PATH STRUCTURE
- VT CULVERTS BRIDGE
- VT CULVERTS CULVERT > 6'
- B34 / C34 STATE BRIDGE OR CULVERT IDENTIFIER
- B34 / C34 TOWN BRIDGE OR CULVERT IDENTIFIER
- FEDERAL CLASSIFICATION IDENTIFIER
- MA MINOR ARTERIAL
- MJC MAJOR COLLECTOR
- MNC MINOR COLLECTOR
- PA PRINCIPAL ARTERIAL

DISCLAIMER:
The untraveled highways (laid-out town highways), discontinued highways, and legal trails hereon are those of which the Agency of Transportation has record; others may exist.
Highway and bridge data by the Agency of Transportation. Town short structures drawn from the VTCULVERTS (formerly VOBCIT) online database. All other data from the Vermont Center for Geographic Information. Only named streams shown.

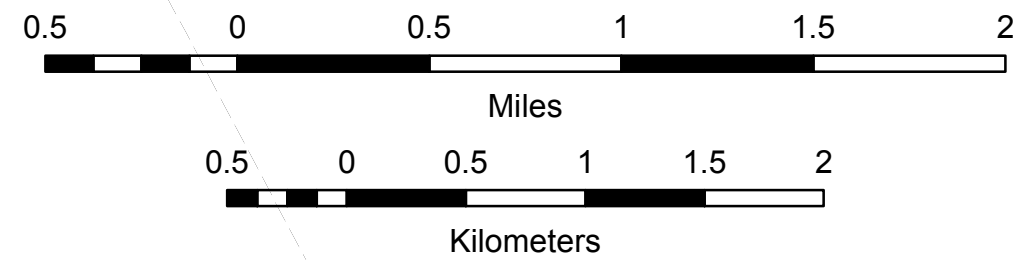
Vermont State Plane Coordinate System
North American Datum of 1983
SPCS_Zone_Identifier: 4400
Geodetic Reference System 80
4,000-meter grid, Easting - Northing



VERMONT
GENERAL HIGHWAY MAP
Town of Brandon
RUTLAND COUNTY
Transportation District #3

Prepared by the
Vermont Agency of Transportation
Division of Policy, Planning and Intermodal Development
in cooperation with
U.S. Department of Transportation
Federal Highway Administration

Mileage as of February 10, 2018
Map prepared July 25, 2018
SCALE 1:31,680



TOWN HWY. No.	LENGTH IN MILES CLASS 3	CLASS 4	ROAD NAME
15	0.06		WHEELER RD
33	0.29		PARK ST
42	0.74		CARVER ST
47	1.11		PROSPECT ST
52	(0.17)		MILL LN
54	(0.05)		BRIGGS LN
59	(0.11)		OLD FARM RD
60	(0.09)		N RAILROAD AVE
60	0.02		N RAILROAD AVE
61	0.17		WALNUT ST
61	0.14		CEDAR ST
62	0.28		HIGH ST
63	0.10		DYER ST
63	0.03		HIGHLAND AVE
63	0.05		W SEMINARY ST
64	0.08		CASE ST
64	0.04		E PROSPECT ST
65	0.07		N SEMINARY ST
66	0.31		W SEMINARY ST
67	0.17		E SEMINARY ST
68	0.15		E PROSPECT ST
69	0.16		RIVER ST
69	0.07		W SEMINARY ST
70	0.18		ROSSITER ST
71	0.25		CHURCH ST
72	0.17		GOLDSPINK AVE
73	0.07		CHURCH ST
74	0.12		RAILROAD AVE
75	(0.08)		TH 75
76	0.09		RUSSELL LN
77	0.27		BARLOW AVE
78	0.42		MAPLE ST
79	0.04		TOWN HWY 79
80	0.56		MOUNT PLEASANT DR
81	0.23		N CONANT DR
81	0.07		ORMSBEE DR
83	0.15		PROSPECT ST
85	0.02		ORMSBEE DR
85	0.31		SUNSET DR
TOTAL	6.99	0.50	

TOWN HWY. No.	LENGTH IN MILES "NOT UP TO STANDARD"
59	(0.20)
TOTAL	0.20

* The sections of the town highways listed above are legally Class 3, but have been deemed "Not Up To Standard" and are functionally Class 4 Town Highways.

- HIGHWAYS**
- INTERSTATE
 - U.S. ROUTE
 - STATE ROUTE
 - CLASS 1
 - CLASS 2
 - CLASS 3
 - CLASS 4
 - LEGAL TRAIL
 - PARK AND RIDE
 - INTERSTATE OR DIVIDED HIGHWAY
 - STATE - HARD SURFACE OR PAVED
 - TOWN - HARD SURFACE OR PAVED
 - GRAVEL
 - SOIL OR GRADED AND DRAINED EARTH
 - UNIMPROVED OR PRIMITIVE
 - IMPASSABLE OR UNTRAVELED
 - LEGAL TRAIL
 - DISCONTINUED
 - HIGHWAY CLASS CHANGE
 - RAILROAD
 - INACTIVE RAILROAD
 - PUBLIC LAND - NATIONAL FOREST
 - PUBLIC LAND - STATE/MUNICIPAL
 - NATIONAL FOREST ROAD
 - SFH STATE FOREST HIGHWAY

- POLITICAL SUBDIVISIONS**
- STATE BOUNDARY
 - COUNTY BOUNDARY
 - TOWN BOUNDARY
 - VILLAGE BOUNDARY
 - URBAN COMPACT BOUNDARY
 - WATER BODY
 - STREAM OR BROOK
- BRIDGE OR CULVERT**
- BRIDGE OR CULVERT > 20'
 - BRIDGE OR CULVERT 6' - 20'
 - BIKE PATH STRUCTURE
 - VTCULVERTS BRIDGE
 - VTCULVERTS CULVERT > 6'

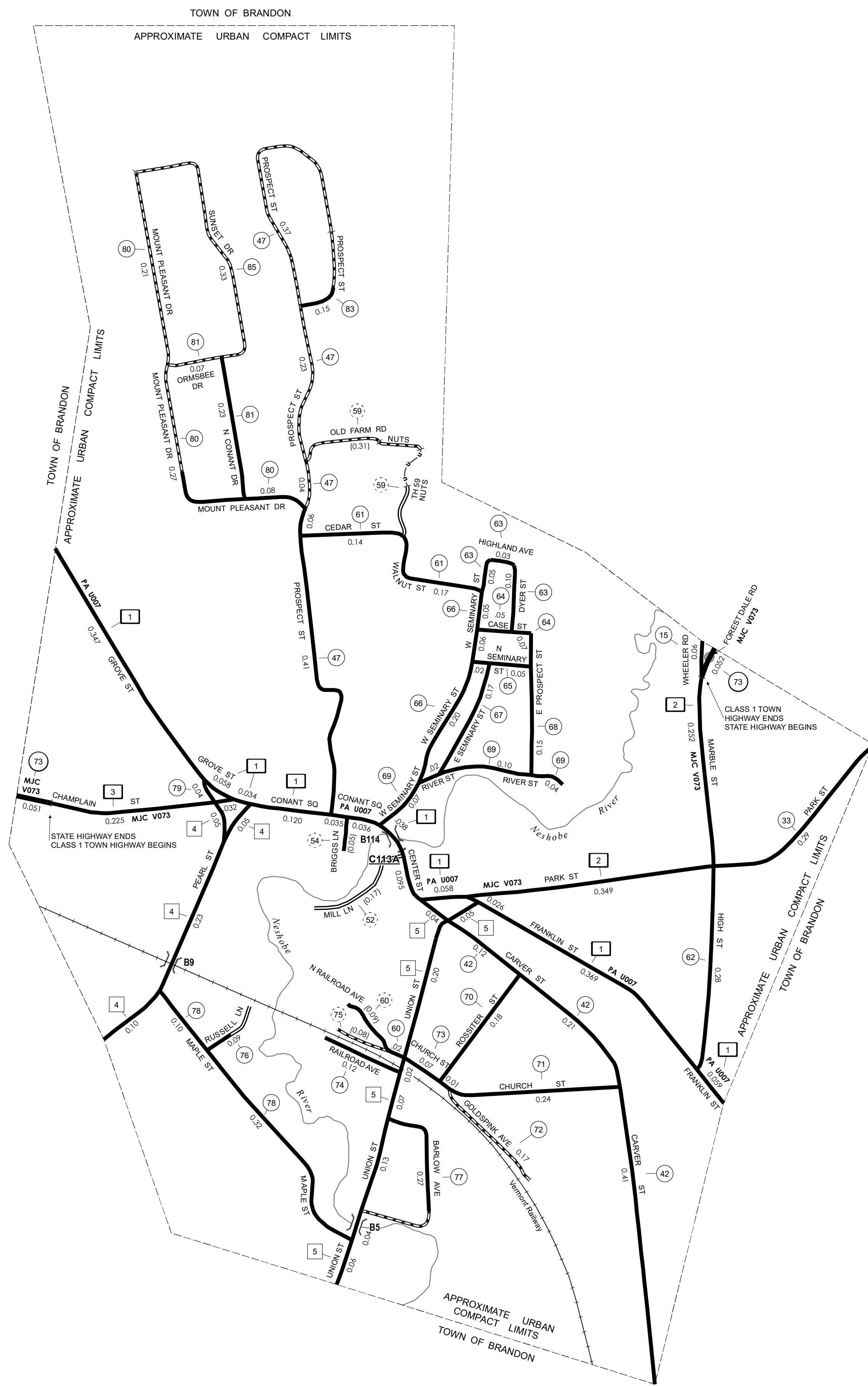
- FEDERAL CLASSIFICATION IDENTIFIER**
- MA MINOR ARTERIAL
 - MJC MAJOR COLLECTOR
 - MNC MINOR COLLECTOR
 - PA PRINCIPAL ARTERIAL

- B34 / C34** STATE BRIDGE OR CULVERT IDENTIFIER
B34 / C34 TOWN BRIDGE OR CULVERT IDENTIFIER

DISCLAIMER:
 The untraveled highways (laid-out town highways), discontinued highways, and legal trails hereon are those of which the Agency of Transportation has record; others may exist.

Highway and bridge data by the Agency of Transportation. Town short structures drawn from the VTCULVERTS (formerly VOBCT) online database. All other data from the Vermont Center for Geographic Information. Only named streams shown.

Vermont State Plane Coordinate System
 North American Datum of 1983
 SPCS_Zone_Identifier: 4400
 Geodetic Reference System 80
 2,000-meter grid, Easting - Northing

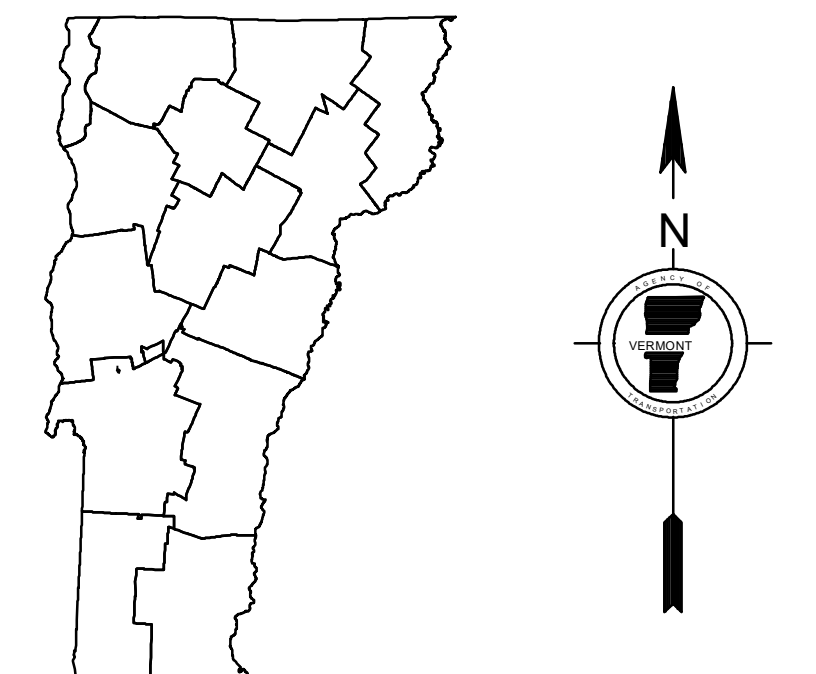


MILEAGE SUMMARY

CLASS	TH-1	TH-2	TH-3	TOTAL CLASS 1
CLASS 1	1.275	0.601	0.257	2.133
CLASS 2	0.430	0.610		1.040
CLASS 3				6.99
TOTAL TOWN				10.163

STATE HIGHWAY	VT-73	TOTAL STATE HIGHWAY
STATE HIGHWAY	0.103	0.103
TOTAL STATE		0.103

TOTAL, TRAVELED HIGHWAYS, FEB. 10, 2018: 10.266
 (Excludes Class 4 and Legal Trail Mileage)



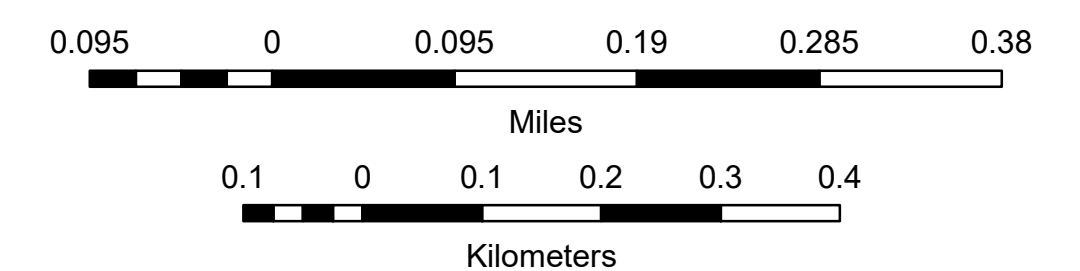
VERMONT GENERAL HIGHWAY MAP
Urban Compact of Brandon
 RUTLAND COUNTY

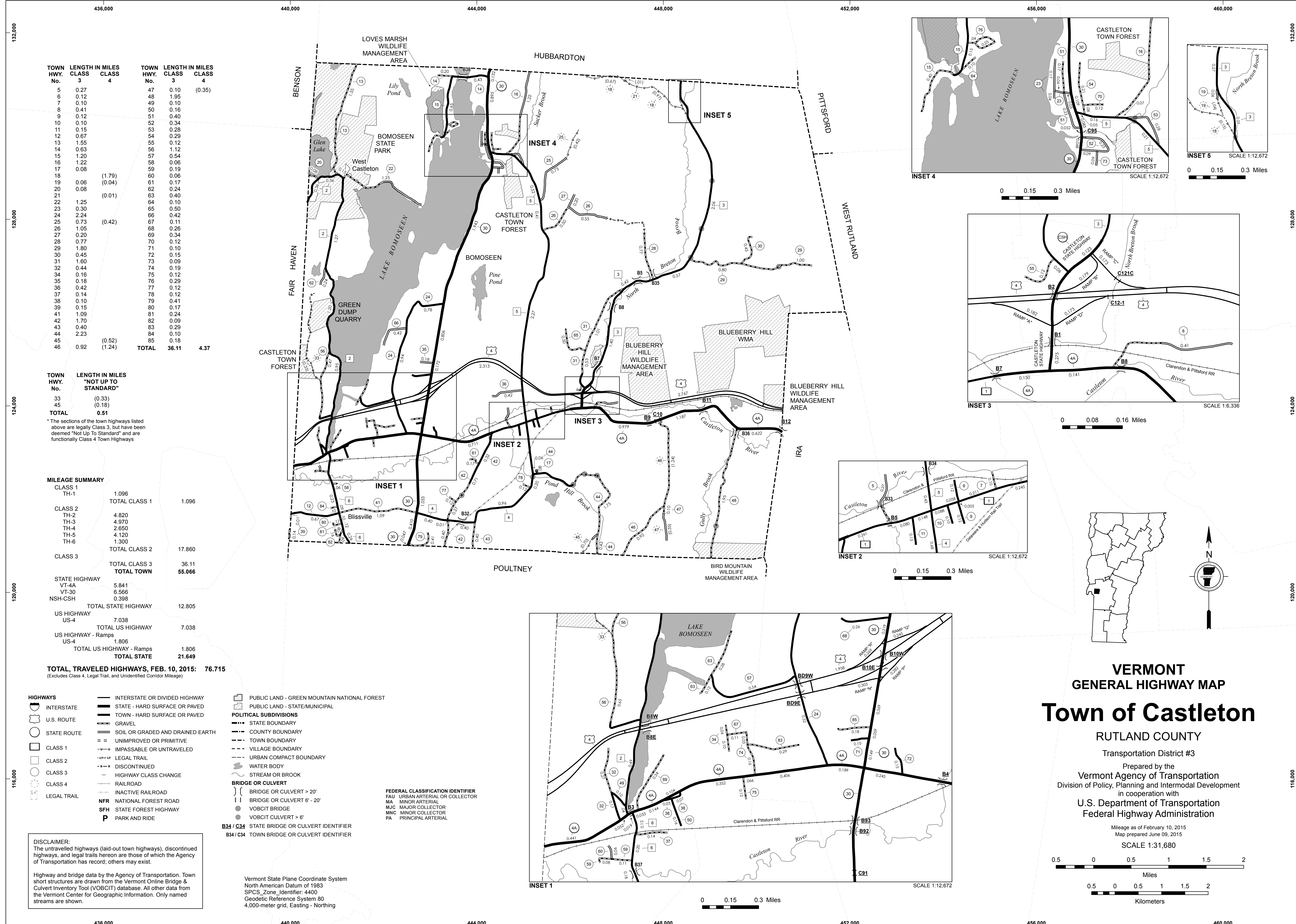
Transportation District #3

Prepared by the
 Vermont Agency of Transportation
 Division of Policy, Planning and Intermodal Development
 in cooperation with
 U.S. Department of Transportation
 Federal Highway Administration

Mileage as of February 10, 2018
 Map prepared June 28, 2018

SCALE 1:6,336





TOWN HWY. No.	LENGTH IN MILES CLASS 3	LENGTH IN MILES CLASS 4	TOWN HWY. No.	LENGTH IN MILES CLASS 3	LENGTH IN MILES CLASS 4
5	0.27		47	0.10	(0.35)
6	0.12		48	1.95	
7	0.10		49	0.10	
8	0.41		50	0.16	
9	0.12		51	0.40	
10	0.10		52	0.34	
11	0.15		53	0.28	
12	0.67		54	0.29	
13	1.55		55	0.12	
14	0.63		56	1.12	
15	1.20		57	0.54	
16	1.22		58	0.06	
17	0.08		59	0.19	
18		(1.79)	60	0.06	
19	0.06	(0.04)	61	0.17	
20	0.08		62	0.24	
21		(0.01)	63	0.40	
22	1.25		64	0.10	
23	0.30		65	0.50	
24	2.24		66	0.42	
25	0.73	(0.42)	67	0.11	
26	1.05		68	0.26	
27	0.20		69	0.34	
28	0.77		70	0.12	
29	1.80		71	0.10	
30	0.45		72	0.15	
31	1.60		73	0.09	
32	0.44		74	0.19	
34	0.16		75	0.12	
35	0.18		76	0.29	
36	0.42		77	0.12	
37	0.14		78	0.12	
38	0.10		79	0.41	
39	0.15		80	0.17	
41	1.09		81	0.24	
42	1.70		82	0.09	
43	0.40		83	0.29	
44	2.23		84	0.10	
45		(0.52)	85	0.18	
46	0.92	(1.24)	TOTAL	36.11	4.37

TOWN HWY. No.	LENGTH IN MILES "NOT UP TO STANDARD"
33	(0.33)
45	(0.18)
TOTAL	0.51

* The sections of the town highways listed above are legally Class 3, but have been deemed "Not Up To Standard" and are functionally Class 4 Town Highways

MILEAGE SUMMARY		
CLASS 1		
TH-1	1.096	
TOTAL CLASS 1		1.096
CLASS 2		
TH-2	4.820	
TH-3	4.970	
TH-4	2.650	
TH-5	4.120	
TH-6	1.300	
TOTAL CLASS 2		17.860
CLASS 3		
TOTAL CLASS 3		36.11
TOTAL TOWN		55.066
STATE HIGHWAY		
VT-4A	5.841	
VT-30	6.566	
NSH-CSH	0.398	
TOTAL STATE HIGHWAY		12.805
US HIGHWAY		
US-4	7.038	
TOTAL US HIGHWAY		7.038
US HIGHWAY - Ramps		
US-4	1.806	
TOTAL US HIGHWAY - Ramps		1.806
TOTAL STATE		21.649

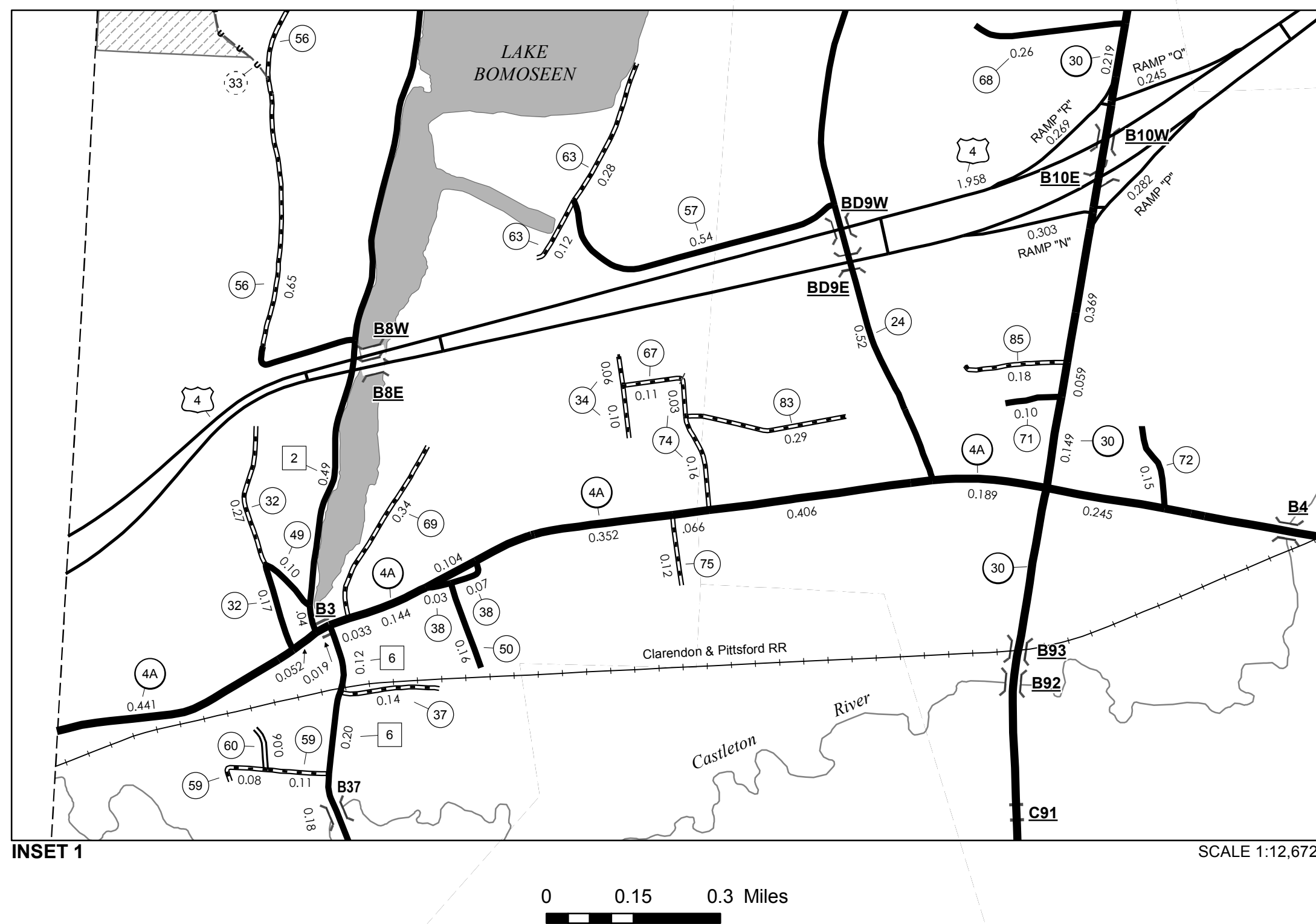
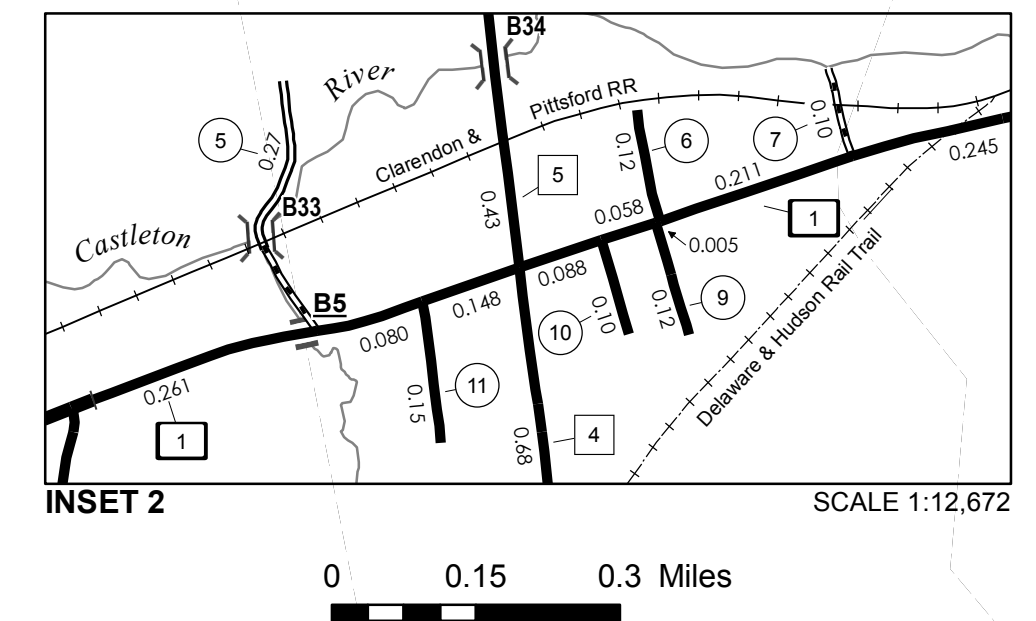
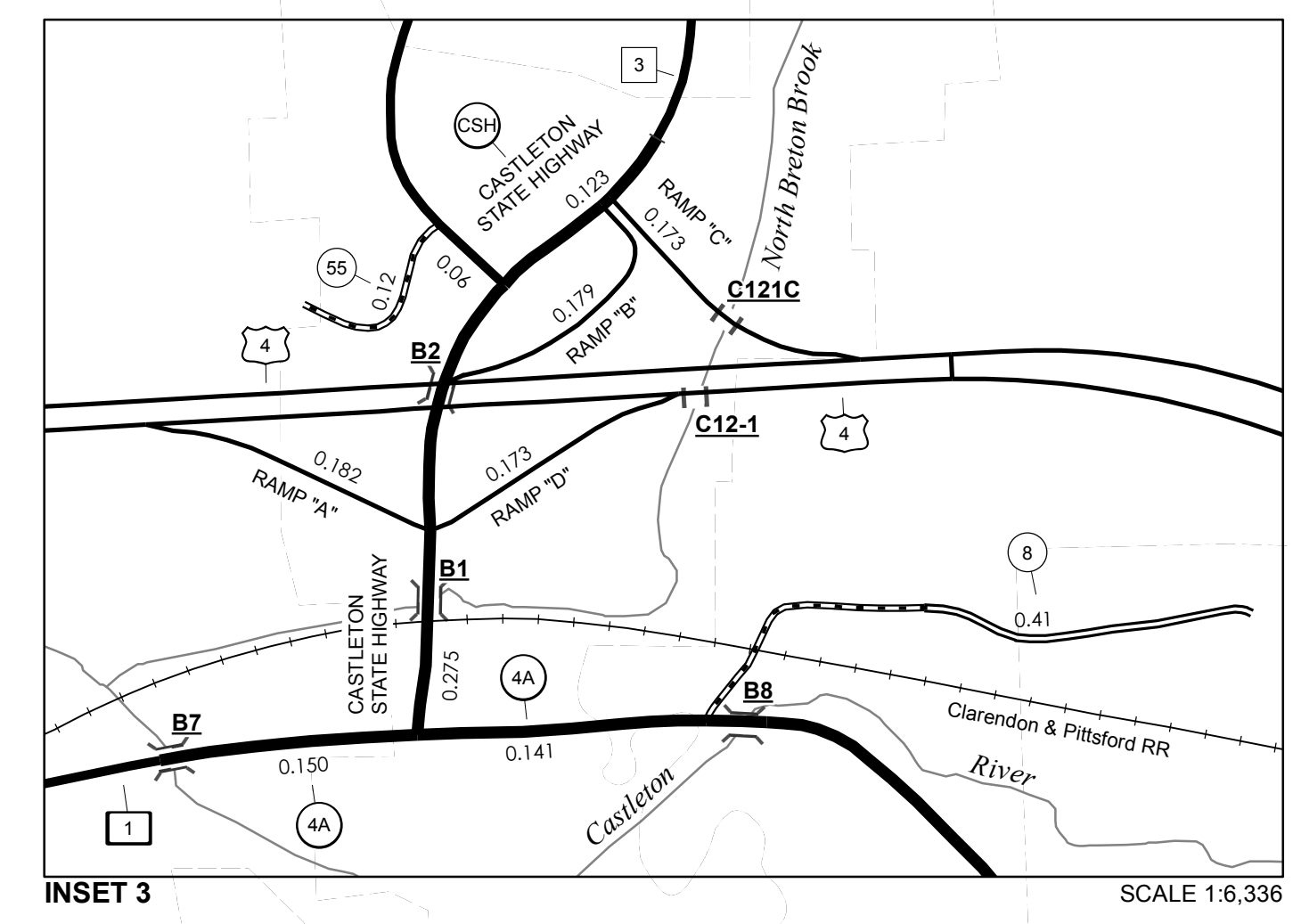
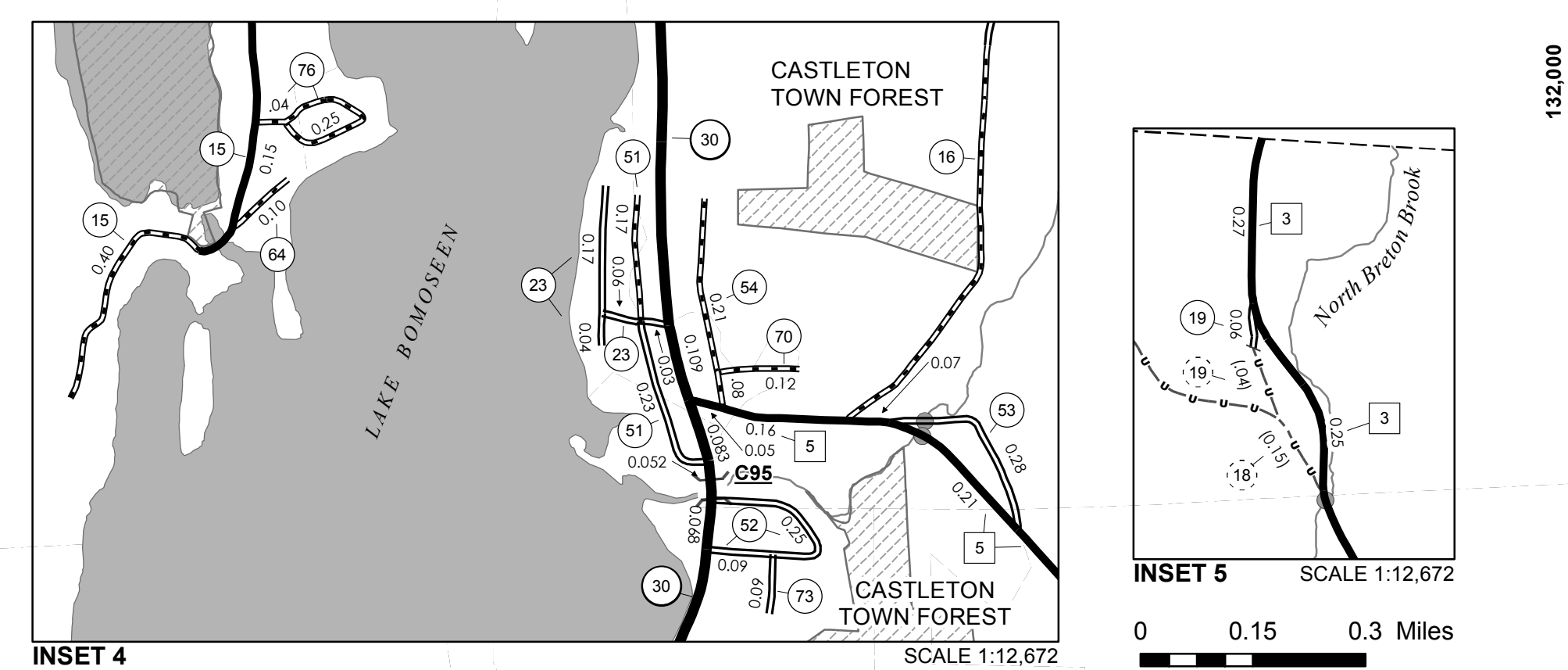
TOTAL TRAVELED HIGHWAYS, FEB. 10, 2015: 76.715
(Excludes Class 4, Legal Trail, and Unidentified Corridor Mileage)

- HIGHWAYS**
- INTERSTATE OR DIVIDED HIGHWAY
 - STATE - HARD SURFACE OR PAVED
 - TOWN - HARD SURFACE OR PAVED
 - GRAVEL
 - SOIL OR GRADED AND DRAINED EARTH
 - UNIMPROVED OR PRIMITIVE
 - IMPASSABLE OR UNTRAVELED
 - LEGAL TRAIL
 - DISCONTINUED
 - HIGHWAY CLASS CHANGE
 - RAILROAD
 - INACTIVE RAILROAD
 - NFR NATIONAL FOREST ROAD
 - SFH STATE FOREST HIGHWAY
 - P PARK AND RIDE

- PUBLIC LAND - GREEN MOUNTAIN NATIONAL FOREST**
- PUBLIC LAND - STATE/MUNICIPAL**
- POLITICAL SUBDIVISIONS**
- STATE BOUNDARY
 - COUNTY BOUNDARY
 - TOWN BOUNDARY
 - VILLAGE BOUNDARY
 - URBAN COMPACT BOUNDARY
 - WATER BODY
 - STREAM OR BROOK
- BRIDGE OR CULVERT**
- BRIDGE OR CULVERT > 20'
 - BRIDGE OR CULVERT 6' - 20'
 - VOBCIT BRIDGE
 - VOBCIT CULVERT > 6'
- B34 / C34 STATE BRIDGE OR CULVERT IDENTIFIER**
- B34 / C34 TOWN BRIDGE OR CULVERT IDENTIFIER**

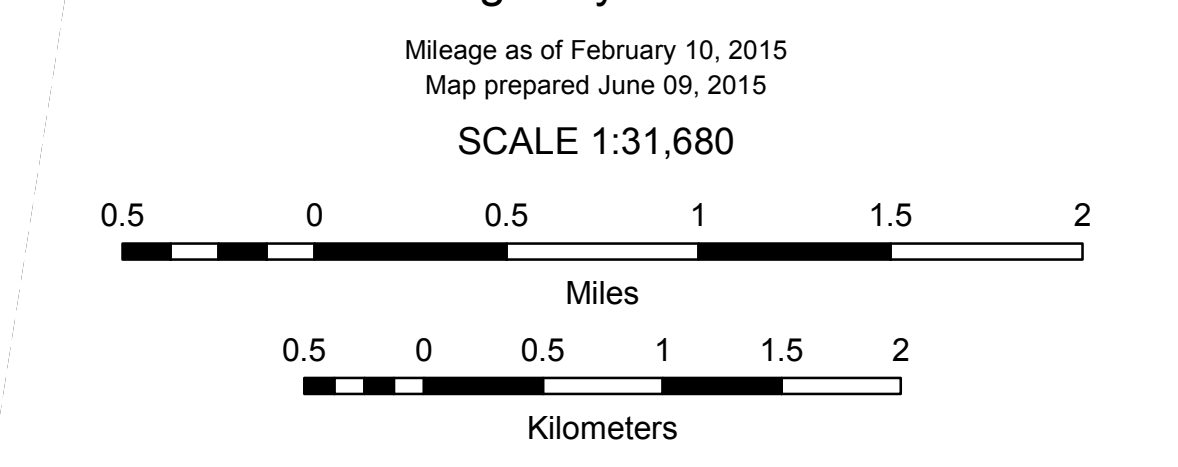
- FEDERAL CLASSIFICATION IDENTIFIER**
- FAU URBAN ARTERIAL OR COLLECTOR
 - MA MINOR ARTERIAL
 - MJC MAJOR COLLECTOR
 - MNC MINOR COLLECTOR
 - PA PRINCIPAL ARTERIAL

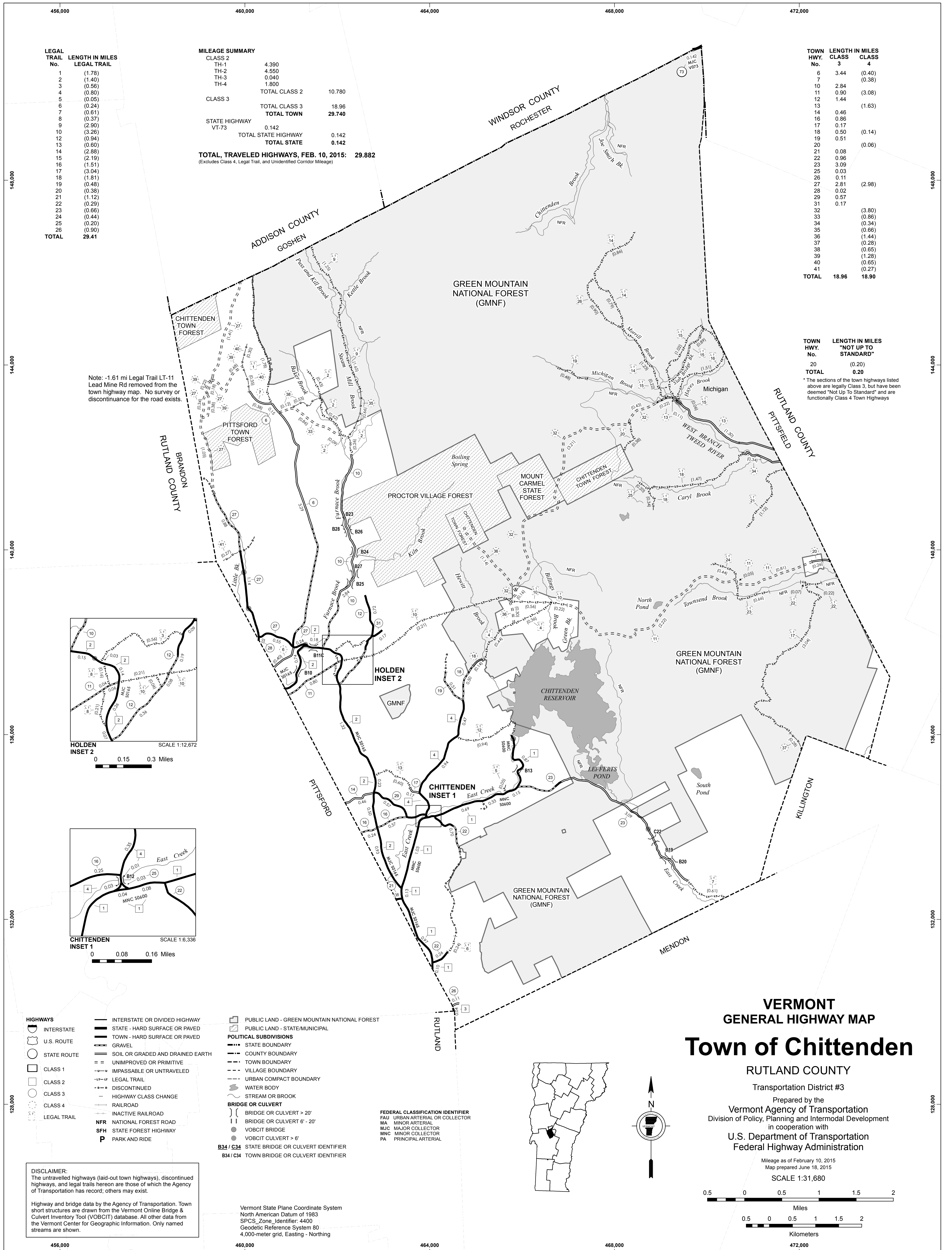
Vermont State Plane Coordinate System
North American Datum of 1983
SPCS_Zone_Identifier: 4400
Geodetic Reference System 80
4,000-meter grid, Easting - Northing



VERMONT GENERAL HIGHWAY MAP
Town of Castleton

RUTLAND COUNTY
Transportation District #3
Prepared by the
Vermont Agency of Transportation
Division of Policy, Planning and Intermodal Development
in cooperation with
U.S. Department of Transportation
Federal Highway Administration





MILEAGE SUMMARY

CLASS 2			
TH-1	4.390		
TH-2	4.550		
TH-3	0.040		
TH-4	1.800		
	TOTAL CLASS 2	10.780	
CLASS 3			
	TOTAL CLASS 3	18.96	
	TOTAL TOWN	29.740	
STATE HIGHWAY			
VT-73	0.142		
	TOTAL STATE HIGHWAY	0.142	
	TOTAL STATE	0.142	
TOTAL, TRAVELED HIGHWAYS, FEB. 10, 2015: 29.882			
<small>(Excludes Class 4, Legal Trail, and Unidentified Corridor Mileage)</small>			

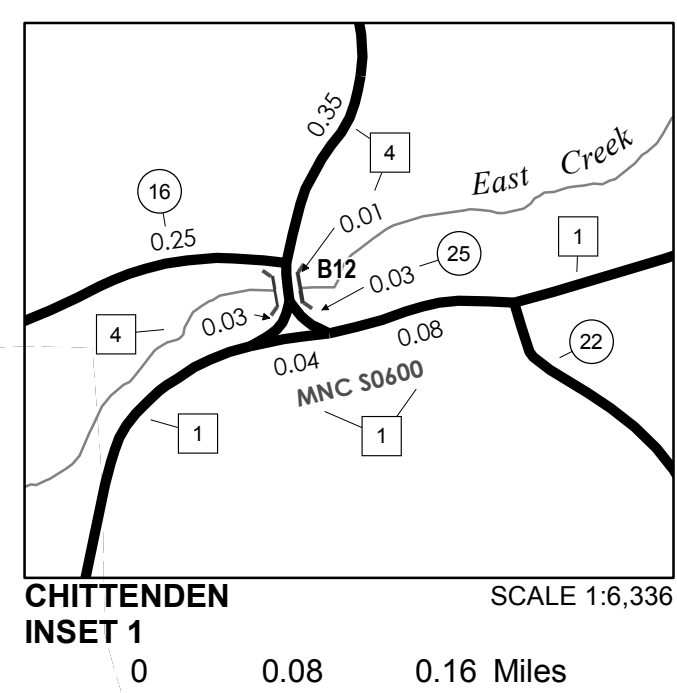
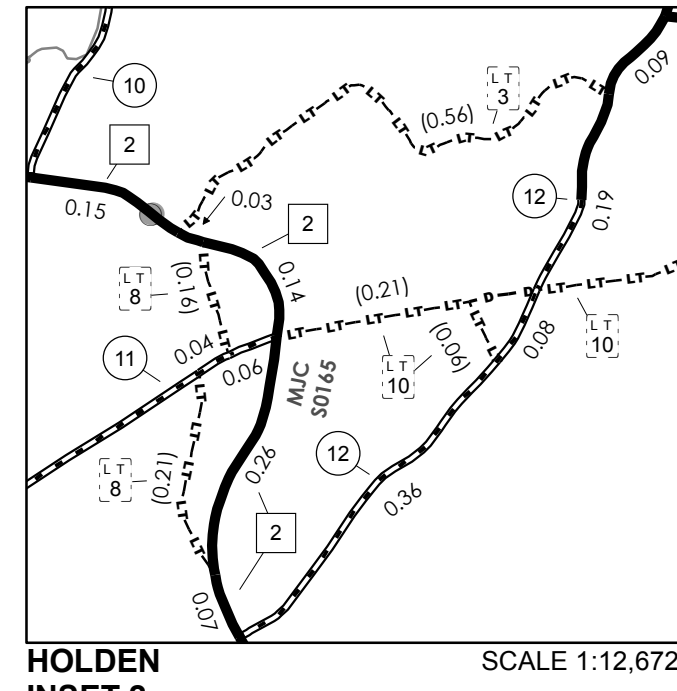
TOWN HWY. No.	LENGTH IN MILES CLASS 3	CLASS 4
6	3.44	(0.40)
7		(0.38)
10	2.84	
11	0.90	(3.08)
12	1.44	
13		(1.63)
14	0.46	
16	0.86	
17	0.17	
18	0.50	(0.14)
19	0.51	
20		(0.06)
21	0.08	
22	0.96	
23	3.09	
25	0.03	
26	0.11	
27	2.81	(2.98)
28	0.02	
29	0.57	
31	0.17	
32		(3.80)
33		(0.86)
34		(0.34)
35		(0.66)
36		(1.44)
37		(0.28)
38		(0.65)
39		(1.28)
40		(0.65)
41		(0.27)
TOTAL	18.96	18.90

TOWN HWY. No.

20	LENGTH IN MILES "NOT UP TO STANDARD"
	(0.20)
TOTAL	0.20

*The sections of the town highways listed above are legally Class 3, but have been deemed "Not Up To Standard" and are functionally Class 4 Town Highways

Note: -1.61 mi Legal Trail LT-11 Lead Mine Rd removed from the town highway map. No survey or discontinuance for the road exists



- HIGHWAYS**
- INTERSTATE
 - STATE - HARD SURFACE OR PAVED
 - TOWN - HARD SURFACE OR PAVED
 - GRAVEL
 - SOIL OR GRADED AND DRAINED EARTH
 - UNIMPROVED OR PRIMITIVE
 - IMPASSABLE OR UNTRAVELED
 - LEGAL TRAIL
 - DISCONTINUED
 - HIGHWAY CLASS CHANGE
 - RAILROAD
 - INACTIVE RAILROAD
 - NFR NATIONAL FOREST ROAD
 - SFH STATE FOREST HIGHWAY
 - P PARK AND RIDE
- PUBLIC LAND - GREEN MOUNTAIN NATIONAL FOREST**
- PUBLIC LAND - STATE/MUNICIPAL**
- POLITICAL SUBDIVISIONS**
- STATE BOUNDARY
 - COUNTY BOUNDARY
 - TOWN BOUNDARY
 - VILLAGE BOUNDARY
 - URBAN COMPACT BOUNDARY
 - WATER BODY
 - STREAM OR BROOK
- BRIDGE OR CULVERT**
- BRIDGE OR CULVERT > 20'
 - BRIDGE OR CULVERT 6' - 20'
 - VOCBIT BRIDGE
 - VOCBIT CULVERT > 6'
 - B34 / C34 STATE BRIDGE OR CULVERT IDENTIFIER
 - B34 / C34 TOWN BRIDGE OR CULVERT IDENTIFIER
- FEDERAL CLASSIFICATION IDENTIFIER**
- FAU URBAN ARTERIAL OR COLLECTOR
 - MA MINOR ARTERIAL
 - MJC MAJOR COLLECTOR
 - MNC MINOR COLLECTOR
 - PA PRINCIPAL ARTERIAL

DISCLAIMER:
The untraveled highways (laid-out town highways), discontinued highways, and legal trails hereon are those of which the Agency of Transportation has record; others may exist.

Highway and bridge data by the Agency of Transportation. Town short structures are drawn from the Vermont Online Bridge & Culvert Inventory Tool (VOCBIT) database. All other data from the Vermont Center for Geographic Information. Only named streams are shown.

Vermont State Plane Coordinate System
North American Datum of 1983
SPCS_Zone_Identifier: 4400
Geodetic Reference System 80
4,000-meter grid, Easting - Northing

VERMONT GENERAL HIGHWAY MAP

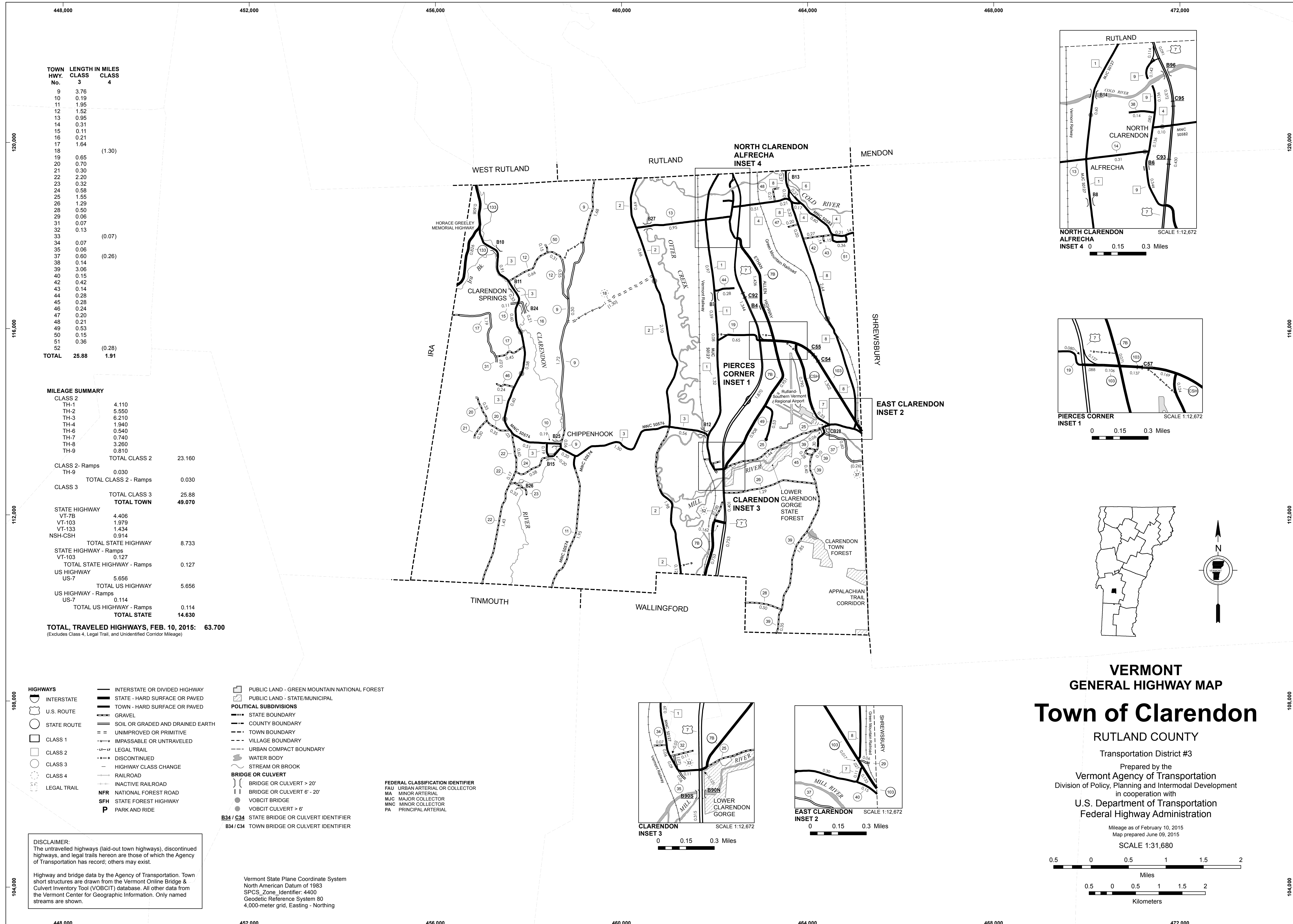
Town of Chittenden

RUTLAND COUNTY

Transportation District #3

Prepared by the
Vermont Agency of Transportation
Division of Policy, Planning and Intermodal Development
in cooperation with
U.S. Department of Transportation
Federal Highway Administration

Mileage as of February 10, 2015
Map prepared June 18, 2015
SCALE 1:31,680



TOWN HWY. No.	LENGTH IN MILES CLASS 3	CLASS 4
9	3.76	
10	0.19	
11	1.95	
12	1.52	
13	0.95	
14	0.31	
15	0.11	
16	0.21	
17	1.64	
18		(1.30)
19	0.65	
20	0.70	
21	0.30	
22	2.20	
23	0.32	
24	0.58	
25	1.55	
26	1.29	
28	0.50	
29	0.06	
31	0.07	
32	0.13	
33		(0.07)
34	0.07	
35	0.06	
37	0.60	
38	0.14	
39	3.06	
40	0.15	
42	0.42	
43	0.14	
44	0.28	
45	0.28	
46	0.24	
47	0.20	
48	0.21	
49	0.53	
50	0.15	
51	0.36	
52		(0.28)
TOTAL	25.88	1.91

MILEAGE SUMMARY		
CLASS 2		
TH-1	4.110	
TH-2	5.550	
TH-3	6.210	
TH-4	1.940	
TH-6	0.540	
TH-7	0.740	
TH-8	3.250	
TH-9	0.810	
TOTAL CLASS 2	23.160	
CLASS 2 - Ramps		
TH-9	0.030	
TOTAL CLASS 2 - Ramps	0.030	
CLASS 3		
TOTAL CLASS 3	25.88	
TOTAL TOWN	49.070	
STATE HIGHWAY		
VT-7B	4.406	
VT-103	1.979	
VT-133	1.434	
NSH-CSH	0.914	
TOTAL STATE HIGHWAY	8.733	
STATE HIGHWAY - Ramps		
VT-103	0.127	
TOTAL STATE HIGHWAY - Ramps	0.127	
US HIGHWAY		
US-7	5.656	
TOTAL US HIGHWAY	5.656	
US HIGHWAY - Ramps		
US-7	0.114	
TOTAL US HIGHWAY - Ramps	0.114	
TOTAL STATE	14.630	

TOTAL, TRAVELED HIGHWAYS, FEB. 10, 2015: 63.700
 (Excludes Class 4, Legal Trail, and Unidentified Corridor Mileage)

- HIGHWAYS**
 - INTERSTATE
 - U.S. ROUTE
 - STATE ROUTE
 - CLASS 1
 - CLASS 2
 - CLASS 3
 - CLASS 4
 - LEGAL TRAIL
- INTERSTATE OR DIVIDED HIGHWAY
- STATE - HARD SURFACE OR PAVED
- TOWN - HARD SURFACE OR PAVED
- GRAVEL
- SOIL OR GRADED AND DRAINED EARTH
- UNIMPROVED OR PRIMITIVE
- IMPASSABLE OR UNTRAVELED
- LEGAL TRAIL
- DISCONTINUED
- HIGHWAY CLASS CHANGE
- RAILROAD
- INACTIVE RAILROAD
- NFR NATIONAL FOREST ROAD
- SFH STATE FOREST HIGHWAY
- P PARK AND RIDE

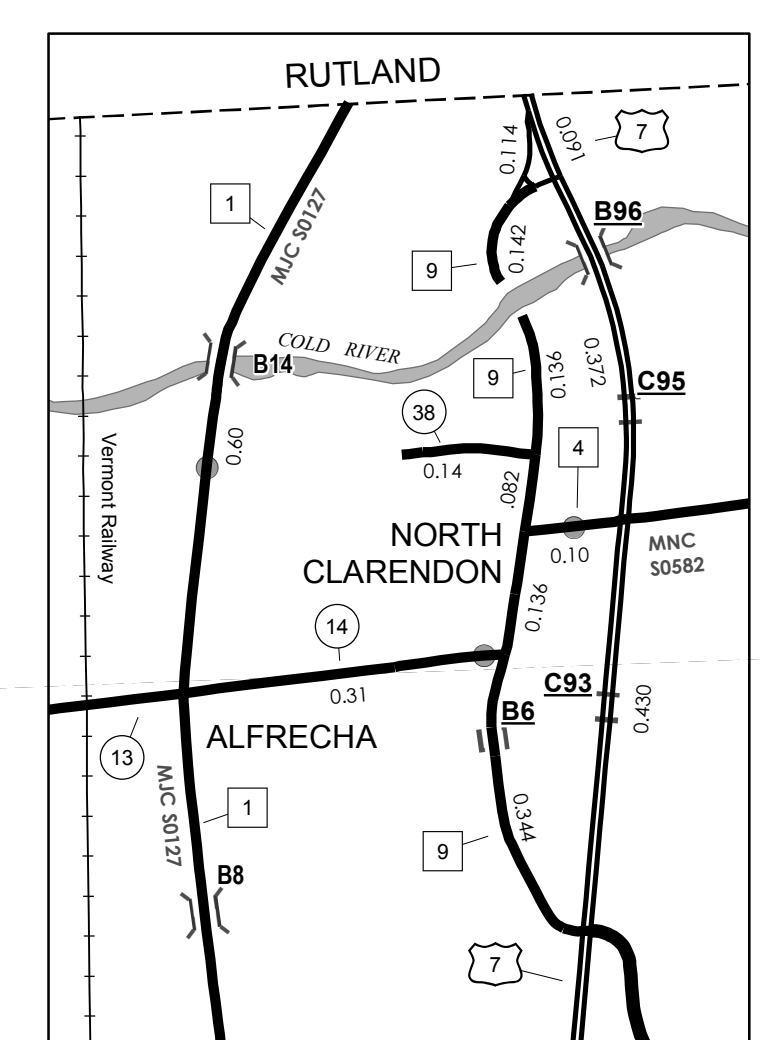
DISCLAIMER:
 The untraveled highways (laid-out town highways), discontinued highways, and legal trails hereon are those of which the Agency of Transportation has record; others may exist.

Highway and bridge data by the Agency of Transportation. Town short structures are drawn from the Vermont Online Bridge & Culvert Inventory Tool (VOBCIT) database. All other data from the Vermont Center for Geographic Information. Only named streams are shown.

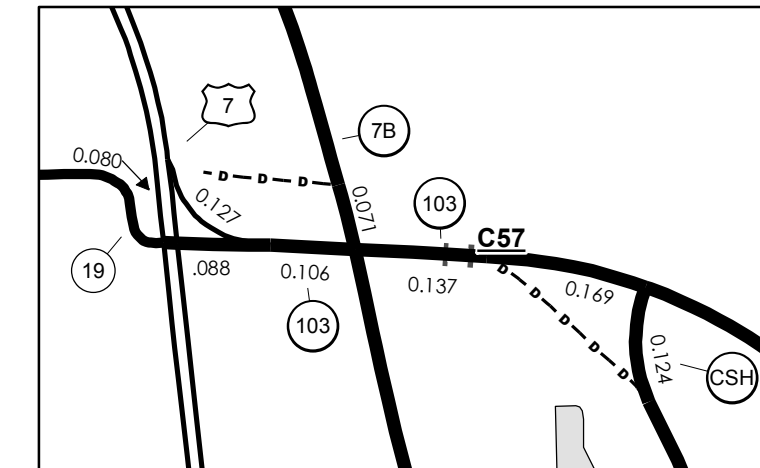
- PUBLIC LAND - GREEN MOUNTAIN NATIONAL FOREST
- PUBLIC LAND - STATE/MUNICIPAL
- POLITICAL SUBDIVISIONS**
 - STATE BOUNDARY
 - COUNTY BOUNDARY
 - TOWN BOUNDARY
 - VILLAGE BOUNDARY
 - URBAN COMPACT BOUNDARY
- WATER BODY
- STREAM OR BROOK
- BRIDGE OR CULVERT**
 - BRIDGE OR CULVERT > 20'
 - BRIDGE OR CULVERT 6' - 20'
 - VOBCIT BRIDGE
 - VOBCIT CULVERT > 6'
 - B34 / C34 STATE BRIDGE OR CULVERT IDENTIFIER
 - B34 / C34 TOWN BRIDGE OR CULVERT IDENTIFIER

FEDERAL CLASSIFICATION IDENTIFIER
 FAU URBAN ARTERIAL OR COLLECTOR
 MA MINOR ARTERIAL
 MJC MAJOR COLLECTOR
 MNC MINOR COLLECTOR
 PA PRINCIPAL ARTERIAL

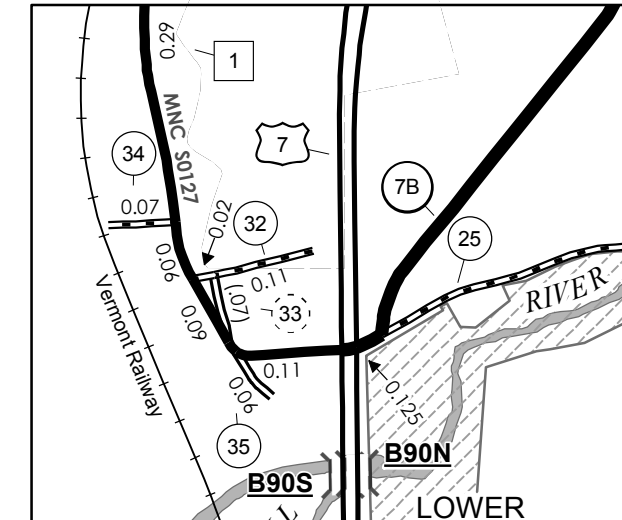
Vermont State Plane Coordinate System
 North American Datum of 1983
 SPCS_Zone_Identifier: 4400
 Geodetic Reference System 80
 4,000-meter grid, Easting - Northing



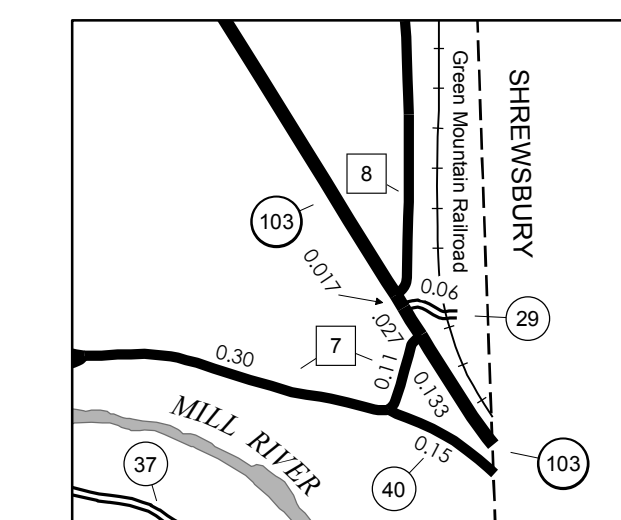
NORTH CLARENDON ALFRECHA INSET 4
 SCALE 1:12,672
 0 0.15 0.3 Miles



PIERCES CORNER INSET 1
 SCALE 1:12,672
 0 0.15 0.3 Miles



CLARENDON INSET 3
 SCALE 1:12,672
 0 0.15 0.3 Miles

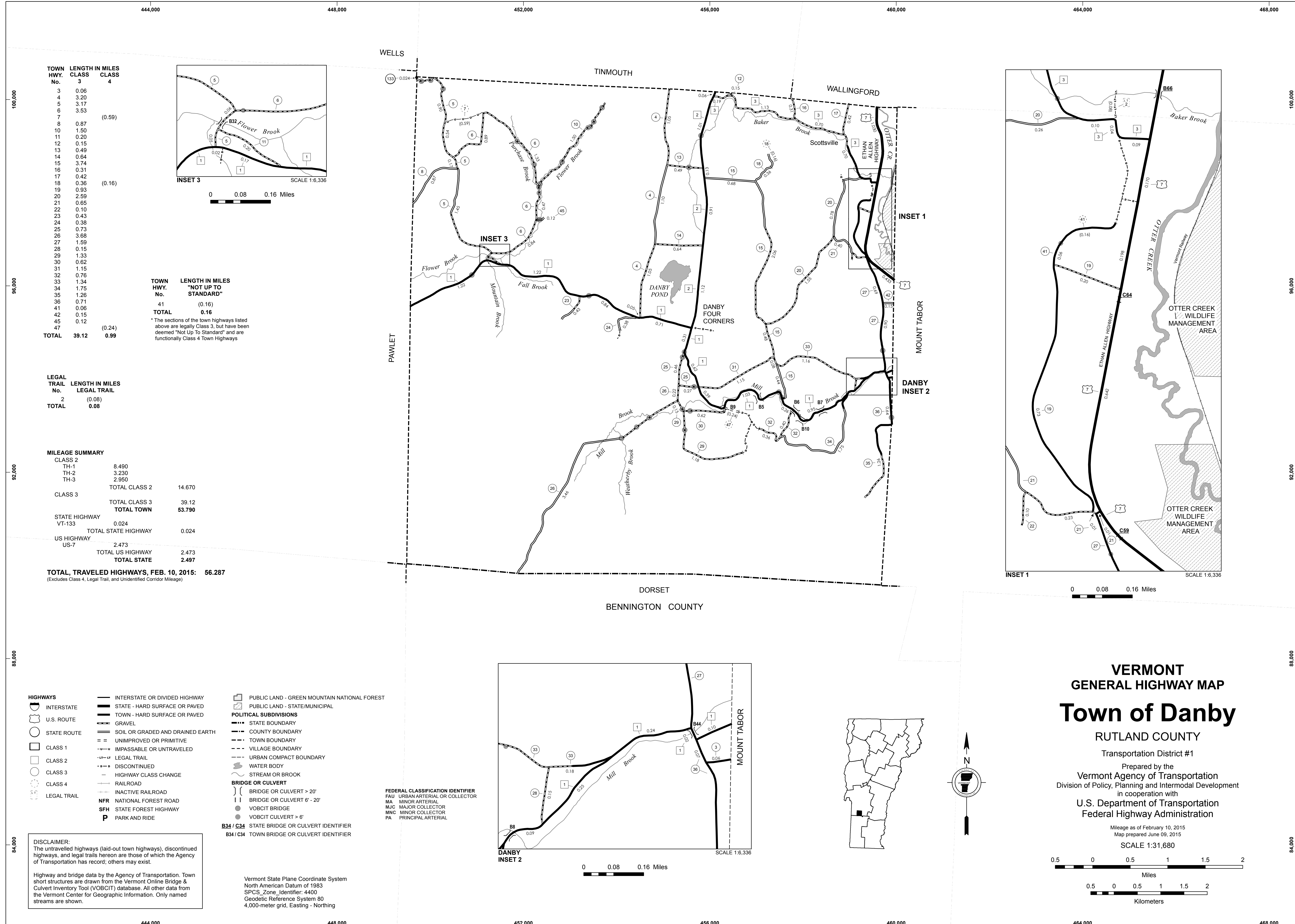


EAST CLARENDON INSET 2
 SCALE 1:12,672
 0 0.15 0.3 Miles

VERMONT GENERAL HIGHWAY MAP
Town of Clarendon
 RUTLAND COUNTY
 Transportation District #3
 Prepared by the Vermont Agency of Transportation
 Division of Policy, Planning and Intermodal Development
 in cooperation with
 U.S. Department of Transportation
 Federal Highway Administration

Mileage as of February 10, 2015
 Map prepared June 09, 2015
 SCALE 1:31,680

0.5 0 0.5 1 1.5 2
 Miles
 0.5 0 0.5 1 1.5 2
 Kilometers



TOWN HWY. No.	LENGTH IN MILES CLASS 3	CLASS 4
3	0.06	
4	3.20	
5	3.17	
6	3.53	
7		(0.59)
8	0.87	
10	1.50	
11	0.20	
12	0.15	
13	0.49	
14	0.64	
15	3.74	
16	0.31	
17	0.42	
18	0.36	
19	0.93	(0.16)
20	2.59	
21	0.65	
22	0.10	
23	0.43	
24	0.38	
25	0.73	
26	3.68	
27	1.59	
28	0.15	
29	1.33	
30	0.62	
31	1.15	
32	0.76	
33	1.34	
34	1.75	
35	1.26	
36	0.71	
41	0.06	
42	0.15	
45	0.12	
47		(0.24)
TOTAL	39.12	0.99

TOWN HWY. No.	LENGTH IN MILES "NOT UP TO STANDARD"
41	(0.16)
TOTAL	0.16

* The sections of the town highways listed above are legally Class 3, but have been deemed "Not Up To Standard" and are functionally Class 4 Town Highways

LEGAL TRAIL No.	LENGTH IN MILES LEGAL TRAIL
2	(0.08)
TOTAL	0.08

MILEAGE SUMMARY		
CLASS 2		
TH-1	8.490	
TH-2	3.230	
TH-3	2.950	
TOTAL CLASS 2	14.670	
CLASS 3		
TOTAL CLASS 3	39.12	
TOTAL TOWN	53.790	
STATE HIGHWAY		
VT-133	0.024	
TOTAL STATE HIGHWAY	0.024	
US HIGHWAY		
US-7	2.473	
TOTAL US HIGHWAY	2.473	
TOTAL STATE	2.497	

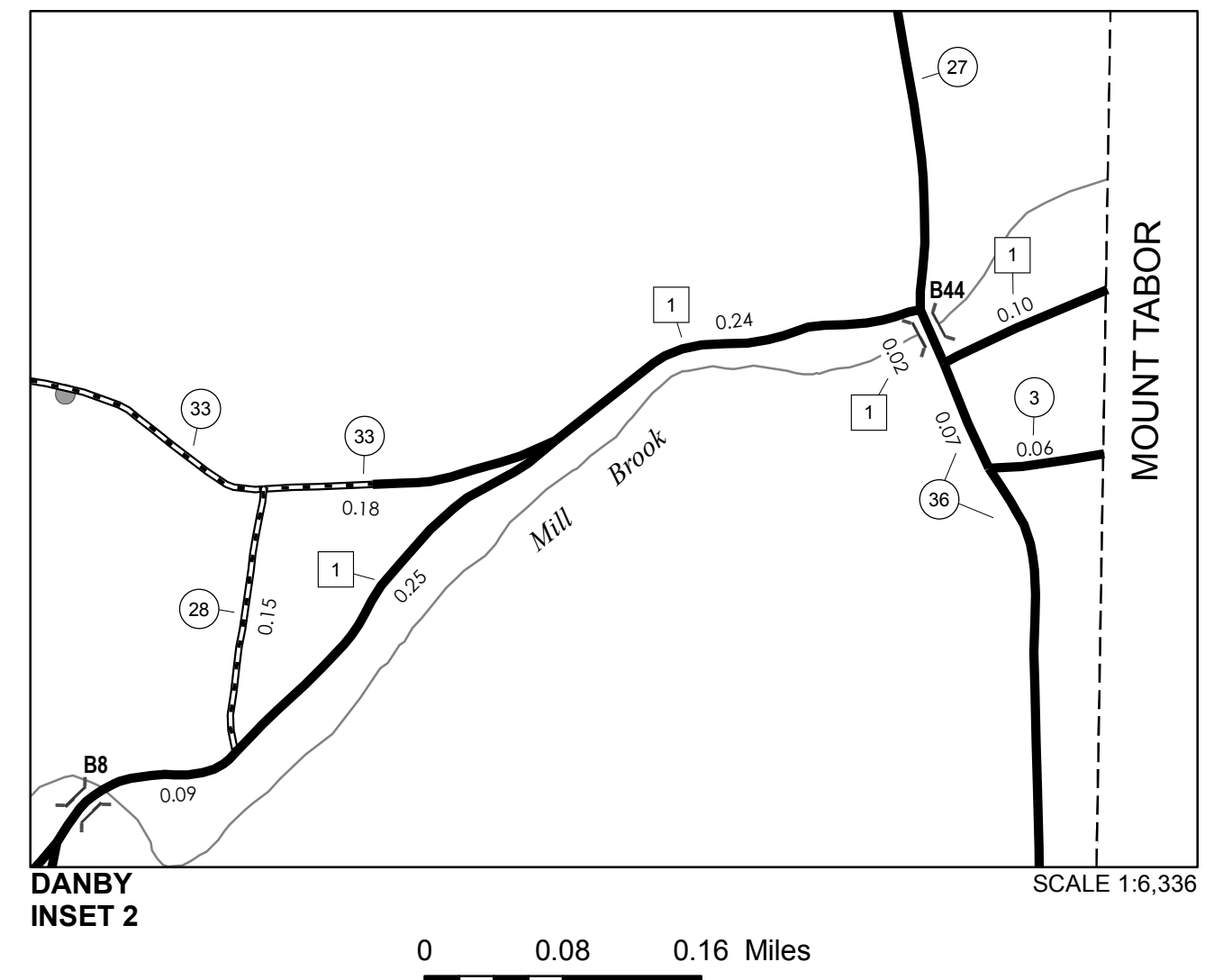
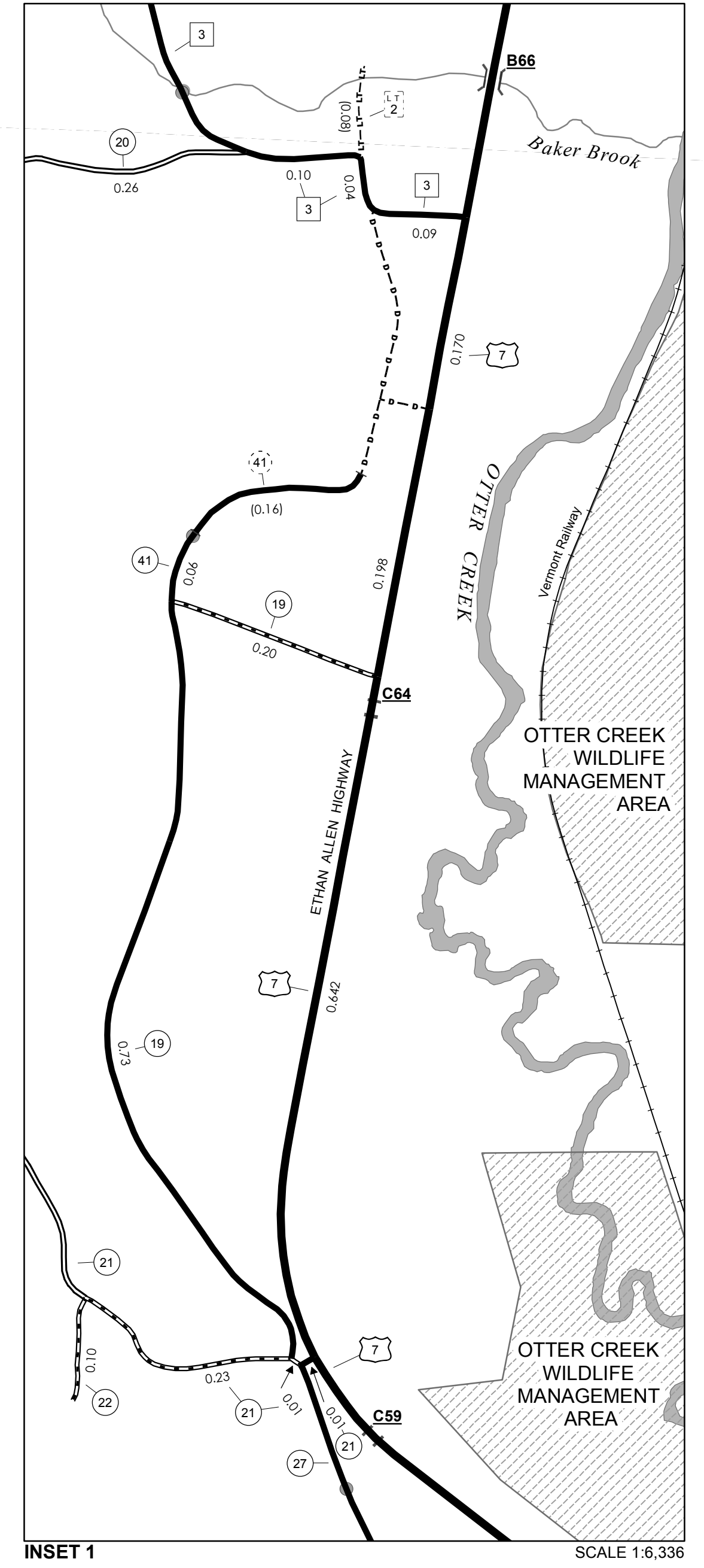
TOTAL, TRAVELED HIGHWAYS, FEB. 10, 2015: 56.287
 (Excludes Class 4, Legal Trail, and Unidentified Corridor Mileage)

- HIGHWAYS**
 - INTERSTATE OR DIVIDED HIGHWAY
 - STATE - HARD SURFACE OR PAVED
 - TOWN - HARD SURFACE OR PAVED
 - GRAVEL
 - SOIL OR GRADED AND DRAINED EARTH
 - UNIMPROVED OR PRIMITIVE
 - IMPASSABLE OR UNTRAVELED
 - LEGAL TRAIL
 - DISCONTINUED
 - HIGHWAY CLASS CHANGE
 - RAILROAD
 - INACTIVE RAILROAD
 - NFR NATIONAL FOREST ROAD
 - SFH STATE FOREST HIGHWAY
 - P PARK AND RIDE
- POLITICAL SUBDIVISIONS**
 - STATE BOUNDARY
 - COUNTY BOUNDARY
 - TOWN BOUNDARY
 - VILLAGE BOUNDARY
 - URBAN COMPACT BOUNDARY
 - WATER BODY
 - STREAM OR BROOK
- BRIDGE OR CULVERT**
 - BRIDGE OR CULVERT > 20'
 - BRIDGE OR CULVERT 6' - 20'
 - VOBCIT BRIDGE
 - VOBCIT CULVERT > 6'
- FEDERAL CLASSIFICATION IDENTIFIER**
 - FAU URBAN ARTERIAL OR COLLECTOR
 - MA MINOR ARTERIAL
 - MJC MAJOR COLLECTOR
 - MNC MINOR COLLECTOR
 - PA PRINCIPAL ARTERIAL
- STATE BRIDGE OR CULVERT IDENTIFIER**
 - B34 / C34 STATE BRIDGE OR CULVERT IDENTIFIER
 - B34 / C34 TOWN BRIDGE OR CULVERT IDENTIFIER

DISCLAIMER:
 The untraveled highways (laid-out town highways), discontinued highways, and legal trails hereon are those of which the Agency of Transportation has record; others may exist.

Highway and bridge data by the Agency of Transportation. Town short structures are drawn from the Vermont Online Bridge & Culvert Inventory Tool (VOBCIT) database. All other data from the Vermont Center for Geographic Information. Only named streams are shown.

Vermont State Plane Coordinate System
 North American Datum of 1983
 SPCS_Zone_Identifier: 4400
 Geodetic Reference System 80
 4,000-meter grid, Easting - Northing



**VERMONT
 GENERAL HIGHWAY MAP**

Town of Danby

RUTLAND COUNTY
 Transportation District #1

Prepared by the
 Vermont Agency of Transportation
 Division of Policy, Planning and Intermodal Development
 in cooperation with
 U.S. Department of Transportation
 Federal Highway Administration

Mileage as of February 10, 2015
 Map prepared June 09, 2015
 SCALE 1:31,680

0.5 0 0.5 1 1.5 2
 Miles
 0.5 0 0.5 1 1.5 2
 Kilometers

TOWN HWY. No.	LENGTH IN MILES CLASS 3	LENGTH IN MILES CLASS 4	TOWN HWY. No.	LENGTH IN MILES CLASS 3	LENGTH IN MILES CLASS 4
8	1.18		42	0.26	(0.17)
10	2.02		43	0.29	
11	0.56		44	0.11	
12	0.58		45	0.10	(0.05)
14	0.15		46	0.10	
15	1.57		47	0.12	
16		(0.64)	48	0.03	
17	0.18		49	0.06	
18	0.17		50	0.28	
19	0.10		51	0.04	
20	0.81	(0.15)	52	0.15	
21	0.03		53	0.07	
23	0.03		54	0.09	
25	0.19		55	0.34	
26	0.13		56	0.30	
27		(0.03)	57	0.36	
28	0.14		58	0.54	
29	0.19		59	0.17	
30	0.26		60	0.18	
31	0.09		61	0.13	
32	0.08		62	0.07	
33	0.28		63		(0.12)
34	0.12		64	0.07	
35	0.25		65	0.18	
36	0.22		66	0.07	
37	0.18		67	0.25	
38	0.12		68	0.26	
39	0.39		69		(0.50)
40	0.12		70	0.09	
41	0.10		TOTAL	14.92	1.66

TOWN HWY. No.	LENGTH IN MILES "NOT UP TO STANDARD"
19	(0.03)
TOTAL	0.03

* The sections of the town highways listed above are legally Class 3, but have been deemed "Not Up To Standard" and are functionally Class 4 Town Highways

MILEAGE SUMMARY

CLASS 1	
TH-1	1.534
TH-2	0.437
TH-3	0.780
TH-8	0.034
TOTAL CLASS 1	2.785
CLASS 2	
TH-4	0.640
TH-5	3.410
TH-6	1.270
TH-7	1.270
TH-9	1.570
TOTAL CLASS 2	8.160
CLASS 3	
TOTAL CLASS 3	14.92
TOTAL TOWN	25.865
STATE HIGHWAY	
VT-4A	1.708
VT-22A	3.284
NSH-FHSH	0.587
TOTAL STATE HIGHWAY	5.579
US HIGHWAY	
US-4	3.491
TOTAL US HIGHWAY	3.491
US HIGHWAY - Ramps	
US-4	1.470
TOTAL US HIGHWAY - Ramps	1.470
TOTAL STATE	10.540

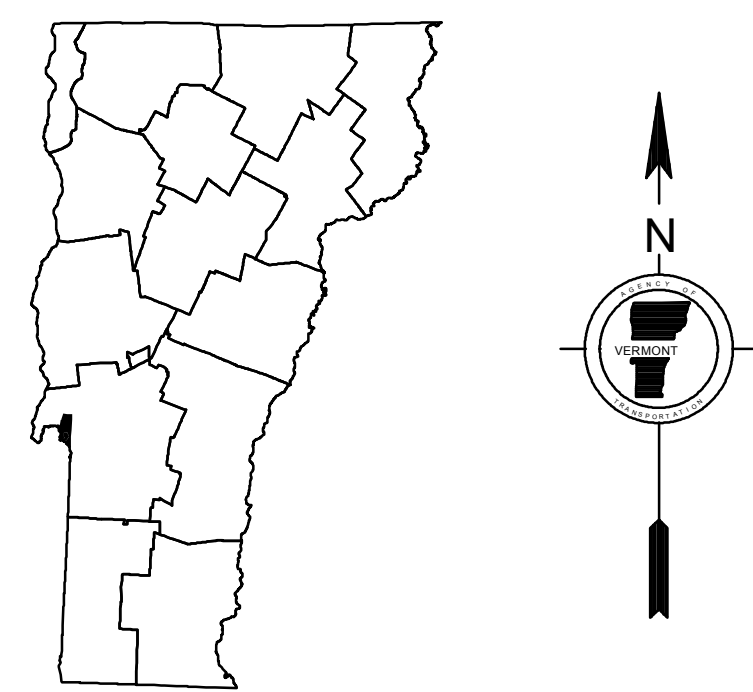
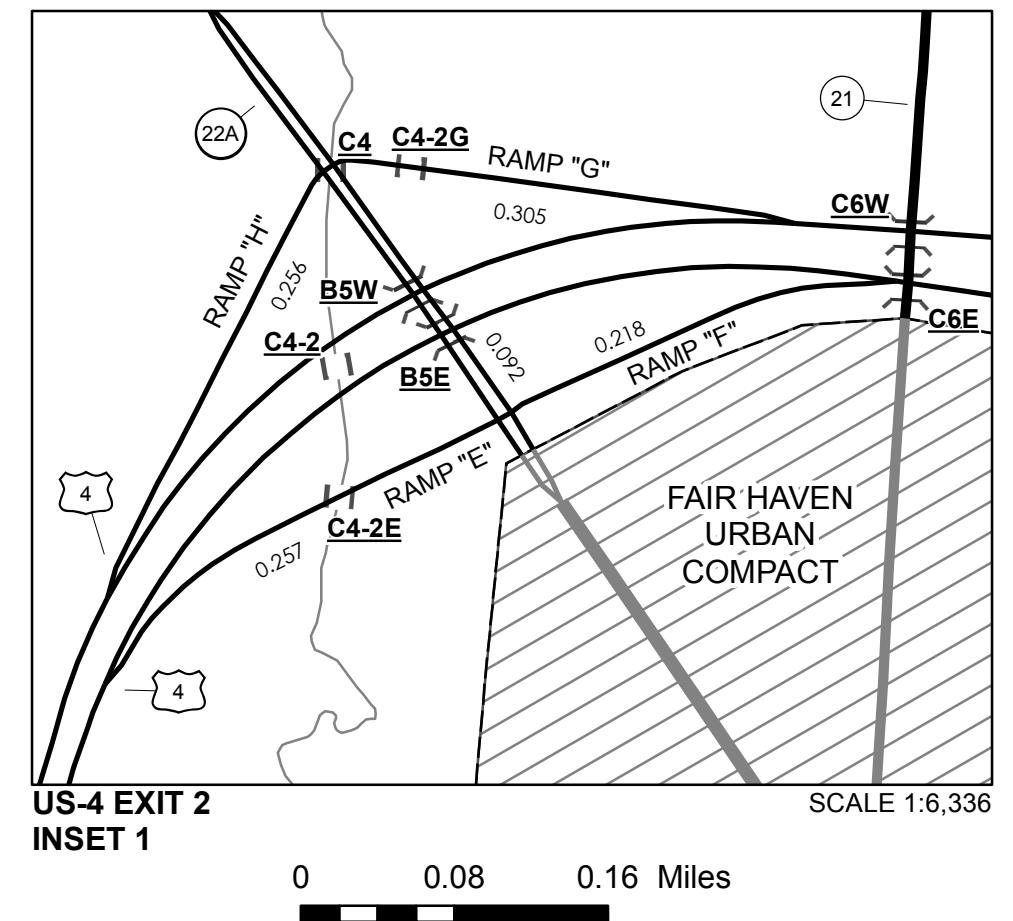
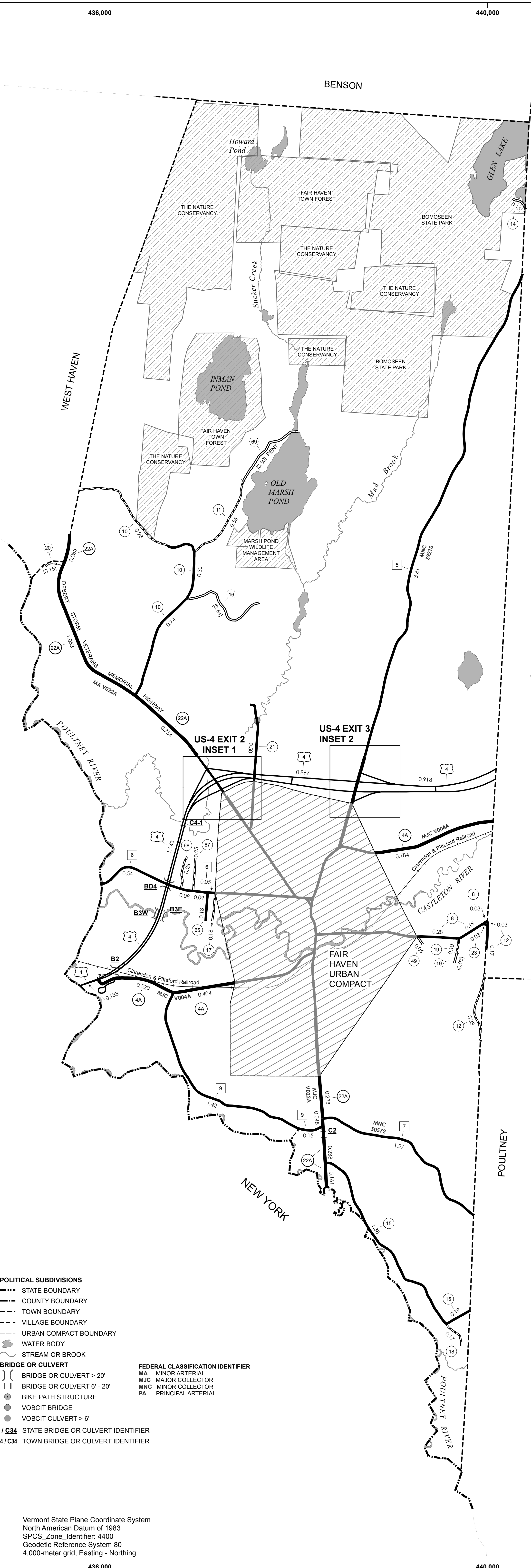
TOTAL, TRAVELED HIGHWAYS, FEB. 10, 2017: 36.405
(Excludes Class 4 and Legal Trail Mileage)

- HIGHWAYS**
- INTERSTATE
 - U.S. ROUTE
 - STATE ROUTE
 - CLASS 1
 - CLASS 2
 - CLASS 3
 - CLASS 4
 - LEGAL TRAIL
 - PARK AND RIDE
 - INTERSTATE OR DIVIDED HIGHWAY
 - STATE - HARD SURFACE OR PAVED
 - TOWN - HARD SURFACE OR PAVED
 - GRAVEL
 - SOIL OR GRADED AND DRAINED EARTH
 - UNIMPROVED OR PRIMITIVE
 - IMPASSABLE OR UNTRAVELED
 - LEGAL TRAIL
 - DISCONTINUED
 - HIGHWAY CLASS CHANGE
 - RAILROAD
 - INACTIVE RAILROAD
 - PUBLIC LAND - NATIONAL FOREST
 - PUBLIC LAND - STATE/MUNICIPAL
 - NFR NATIONAL FOREST ROAD
 - SFH STATE FOREST HIGHWAY
- POLITICAL SUBDIVISIONS**
- STATE BOUNDARY
 - COUNTY BOUNDARY
 - TOWN BOUNDARY
 - VILLAGE BOUNDARY
 - URBAN COMPACT BOUNDARY
 - WATER BODY
 - STREAM OR BROOK
- BRIDGE OR CULVERT**
- BRIDGE OR CULVERT > 20'
 - BRIDGE OR CULVERT 6' - 20'
 - BIKE PATH STRUCTURE
 - VOCBIT BRIDGE
 - VOCBIT CULVERT > 6'
- FEDERAL CLASSIFICATION IDENTIFIER**
- MA MINOR ARTERIAL
 - MJC MAJOR COLLECTOR
 - MNC MINOR COLLECTOR
 - PA PRINCIPAL ARTERIAL
- B34 / C34 STATE BRIDGE OR CULVERT IDENTIFIER**
- B34 / C34 TOWN BRIDGE OR CULVERT IDENTIFIER**

DISCLAIMER:
The untraveled highways (laid-out town highways), discontinued highways, and legal trails hereon are those of which the Agency of Transportation has record; others may exist.

Highway and bridge data by the Agency of Transportation. Town short structures drawn from the Vermont Online Bridge & Culvert Inventory Tool (VOCBIT) database. All other data from the Vermont Center for Geographic Information. Only named streams shown.

Vermont State Plane Coordinate System
North American Datum of 1983
SPCS_Zone_Identifier: 4400
Geodetic Reference System 80
4,000-meter grid, Easting - Northing



VERMONT GENERAL HIGHWAY MAP

Town of Fair Haven

RUTLAND COUNTY

Transportation District #3

Prepared by the
Vermont Agency of Transportation
Division of Policy, Planning and Intermodal Development
in cooperation with
U.S. Department of Transportation
Federal Highway Administration

Mileage as of February 10, 2017
Map prepared June 29, 2017

SCALE 1:19,008

0 0.25 0.5 0.75 1 Miles

0.3 0 0.3 0.6 0.9 1.2 Kilometers

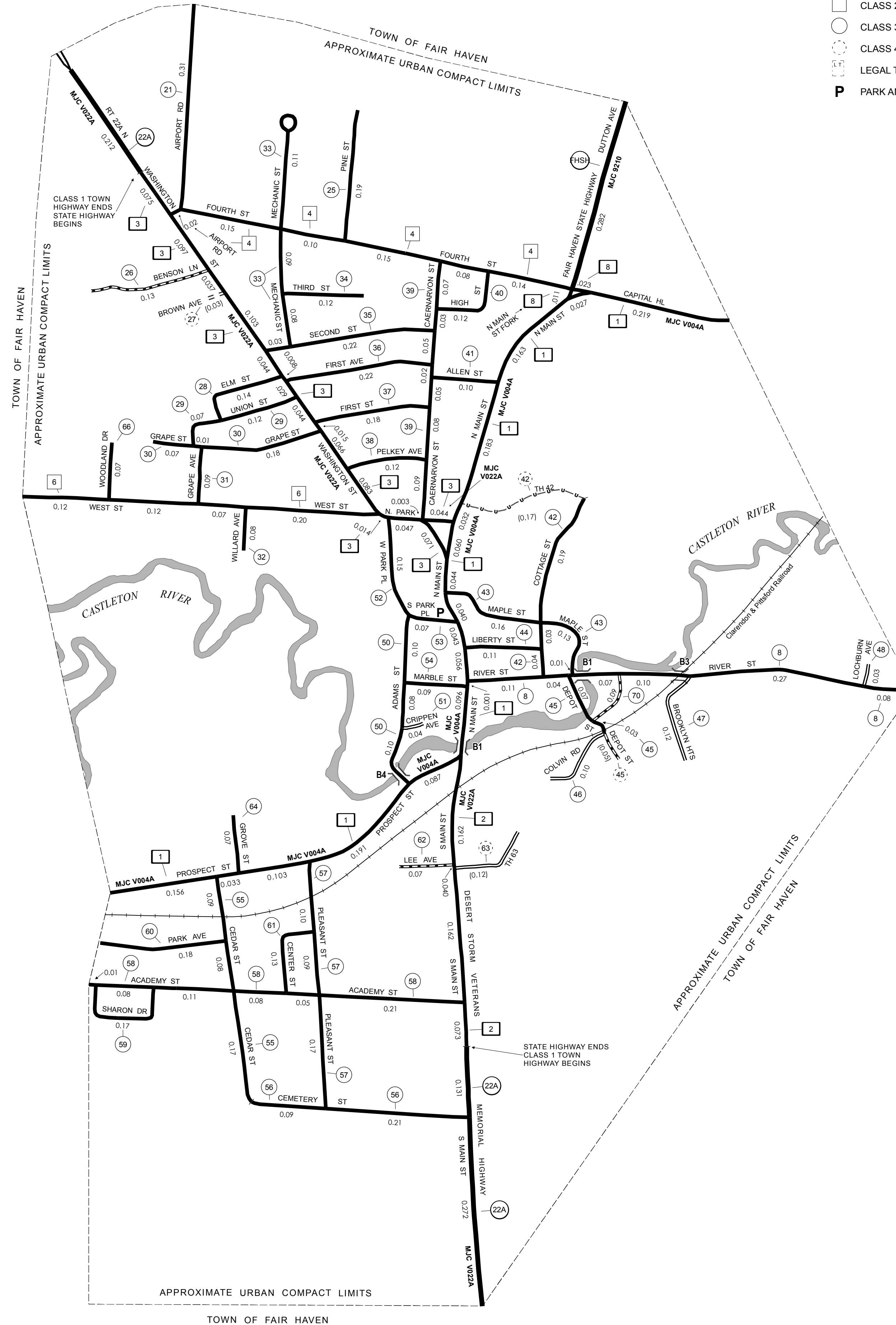
TOWN HWY. No.	LENGTH IN MILES CLASS 3	CLASS 4	TOWN ROAD NAME
8	0.68		RIVER ST
21	0.31		AIRPORT RD
25	0.19		PINE ST
26	0.13		BENSON LN
27		(0.03)	BROWN AVE
28	0.14		ELM ST
29	0.19		UNION ST
30	0.26		GRAPE ST
31	0.09		PHELPS AVE
32	0.08		WILLARD AVE
33	0.28		MECHANIC ST
34	0.12		THIRD ST
35	0.25		SECOND ST
36	0.22		FURNACE ST
37	0.18		FIRST ST
38	0.12		PELKEY AVE
39	0.39		CAERNARVON ST
40	0.12		HIGH ST
41	0.10		ALLEN AVE
42		(0.17)	TH 42
42	0.26		COTTAGE ST
43	0.16		MAPLE ST
43	0.13		MAPLE ST EXT
44	0.11		LIBERTY ST
45		(0.05)	DEPOT ST
45	0.10		DEPOT ST
46	0.10		COLVIN RD
47	0.12		BROOKLYN HTS
48	0.03		LOCKBURN AVE
50	0.28		ADAMS ST
51	0.04		CRIPPEN AVE
52	0.14		W PARK PL
52	0.01		S PARK PL
53	0.07		S PARK PL
54	0.09		MARBLE ST
55	0.34		CEDAR ST
56	0.30		CEMETERY ST
57	0.36		PLEASANT ST
58	0.54		ACADEMY ST
59	0.17		SHARON DR
60	0.18		PARK AVE
61	0.13		CENTER ST
62	0.07		LEE AVE
63		(0.12)	TOWN HWY 63
64	0.07		GROVE ST
66	0.07		WOODLAND DR
70	0.09		DEPOT DR / COLVIN RD
TOTAL	7.81	0.37	

MILEAGE SUMMARY

CLASS 1		
TH-1	1.534	
TH-2	0.437	
TH-3	0.780	
TH-8	0.034	
TOTAL CLASS 1	2.785	
CLASS 2		
TH-4	0.640	
TH-6	0.510	
TOTAL CLASS 2	1.150	
CLASS 3		
TOTAL CLASS 3	7.81	
TOTAL TOWN	11.745	
STATE HIGHWAY		
VT-22A	0.615	
NSH-FHSH	0.282	
TOTAL STATE HIGHWAY	0.897	
TOTAL STATE	0.897	

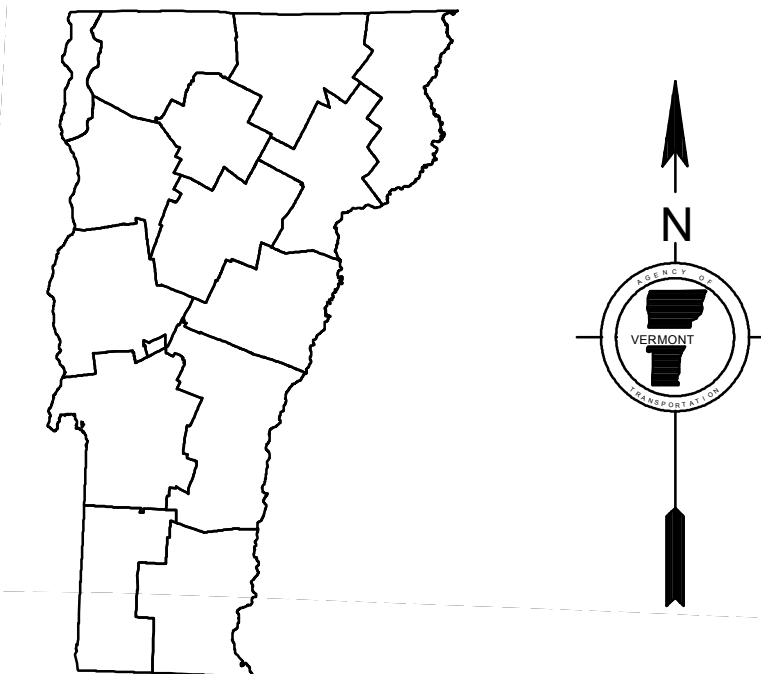
TOTAL, TRAVELED HIGHWAYS, FEB. 10, 2017: 12.642

(Excludes Class 4 and Legal Trail Mileage)



- HIGHWAYS**
 - INTERSTATE
 - U.S. ROUTE
 - STATE ROUTE
 - CLASS 1
 - CLASS 2
 - CLASS 3
 - CLASS 4
 - LEGAL TRAIL
 - PARK AND RIDE
- INTERSTATE OR DIVIDED HIGHWAY
- STATE - HARD SURFACE OR PAVED
- TOWN - HARD SURFACE OR PAVED
- GRAVEL
- SOIL OR GRADED AND DRAINED EARTH
- UNIMPROVED OR PRIMITIVE
- IMPASSABLE OR UNTRAVELED
- LEGAL TRAIL
- DISCONTINUED
- HIGHWAY CLASS CHANGE
- RAILROAD
- INACTIVE RAILROAD
- PUBLIC LAND - NATIONAL FOREST
- PUBLIC LAND - STATE/MUNICIPAL
- NATIONAL FOREST ROAD
- STATE FOREST HIGHWAY

- POLITICAL SUBDIVISIONS**
 - STATE BOUNDARY
 - COUNTY BOUNDARY
 - TOWN BOUNDARY
 - VILLAGE BOUNDARY
 - URBAN COMPACT BOUNDARY
 - WATER BODY
 - STREAM OR BROOK
- BRIDGE OR CULVERT**
 - BRIDGE OR CULVERT > 20'
 - BRIDGE OR CULVERT 6' - 20'
 - BIKE PATH STRUCTURE
 - VOBCIT BRIDGE
 - VOBCIT CULVERT > 6'
- FEDERAL CLASSIFICATION IDENTIFIER**
 - MA MINOR ARTERIAL
 - MJC MAJOR COLLECTOR
 - MNC MINOR COLLECTOR
 - PA PRINCIPAL ARTERIAL
- B34 / C34 STATE BRIDGE OR CULVERT IDENTIFIER**
- B34 / C34 TOWN BRIDGE OR CULVERT IDENTIFIER**



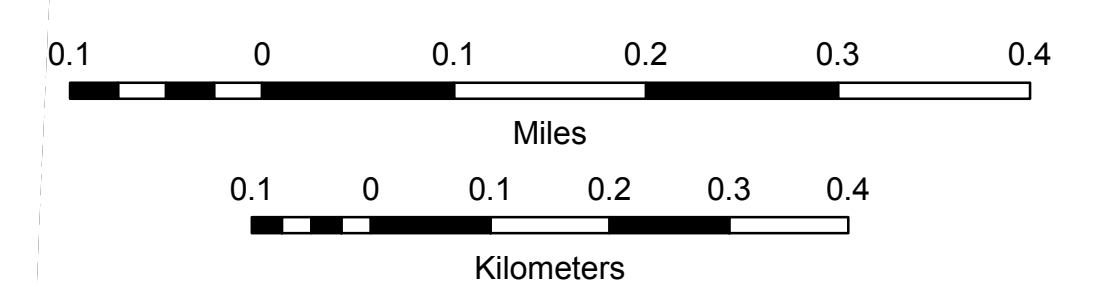
**VERMONT
GENERAL HIGHWAY MAP
Urban Compact of
Fair Haven
RUTLAND COUNTY
Transportation District #3**

Prepared by the
Vermont Agency of Transportation
Division of Policy, Planning and Intermodal Development
in cooperation with
**U.S. Department of Transportation
Federal Highway Administration**

Mileage as of February 10, 2017

Map prepared June 23, 2017

SCALE 1:6,336



DISCLAIMER:
The untraveled highways (laid-out town highways), discontinued highways, and legal trails hereon are those of which the Agency of Transportation has record; others may exist.

Highway and bridge data by the Agency of Transportation. Town short structures drawn from the Vermont Online Bridge & Culvert Inventory Tool (VOBCIT) database. All other data from the Vermont Center for Geographic Information. Only named streams shown.

Vermont State Plane Coordinate System
North American Datum of 1983
SPCS_Zone_Identifier: 4400
Geodetic Reference System 80
2,000-meter grid, Easting - Northing

TOWN HWY. No.	LENGTH IN MILES CLASS 3	CLASS 4
5	1.18	
6	3.63	
7	3.08	
8	0.27	
9	0.93	
10	0.42	
11	0.57	
12	0.78	
13	0.39	
15	0.74	(0.25)
16	0.08	(0.07)
17		(0.42)
18	0.41	
19		(0.05)
20	0.48	(0.22)
21	1.49	
22	1.05	
23	0.15	(0.45)
24		(0.10)
25	0.11	
TOTAL	15.76	1.56

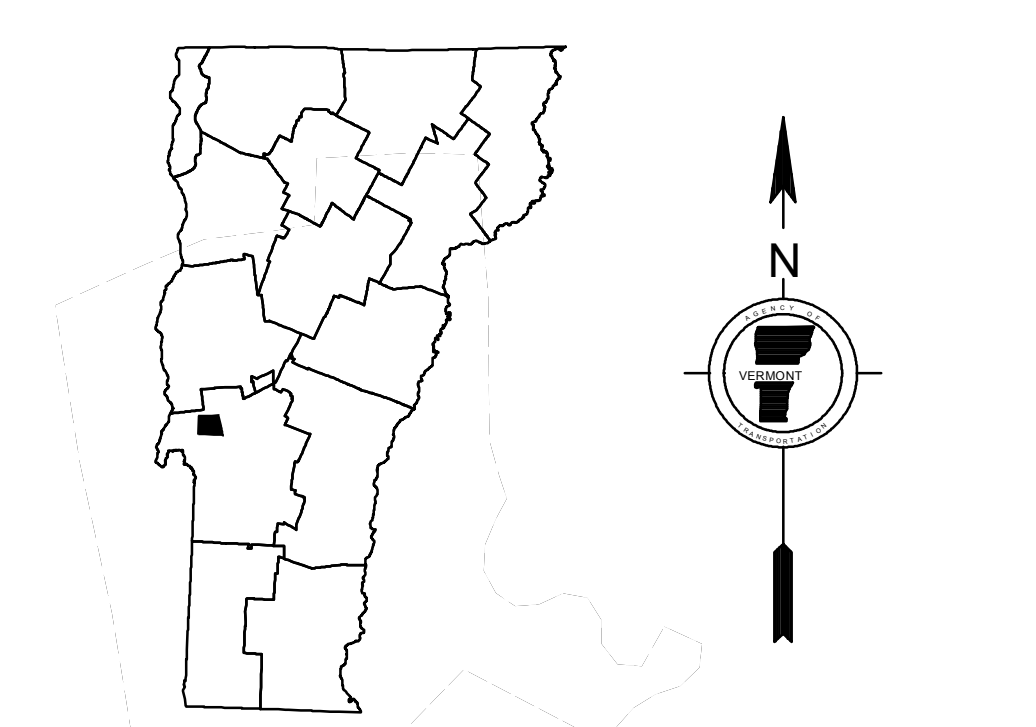
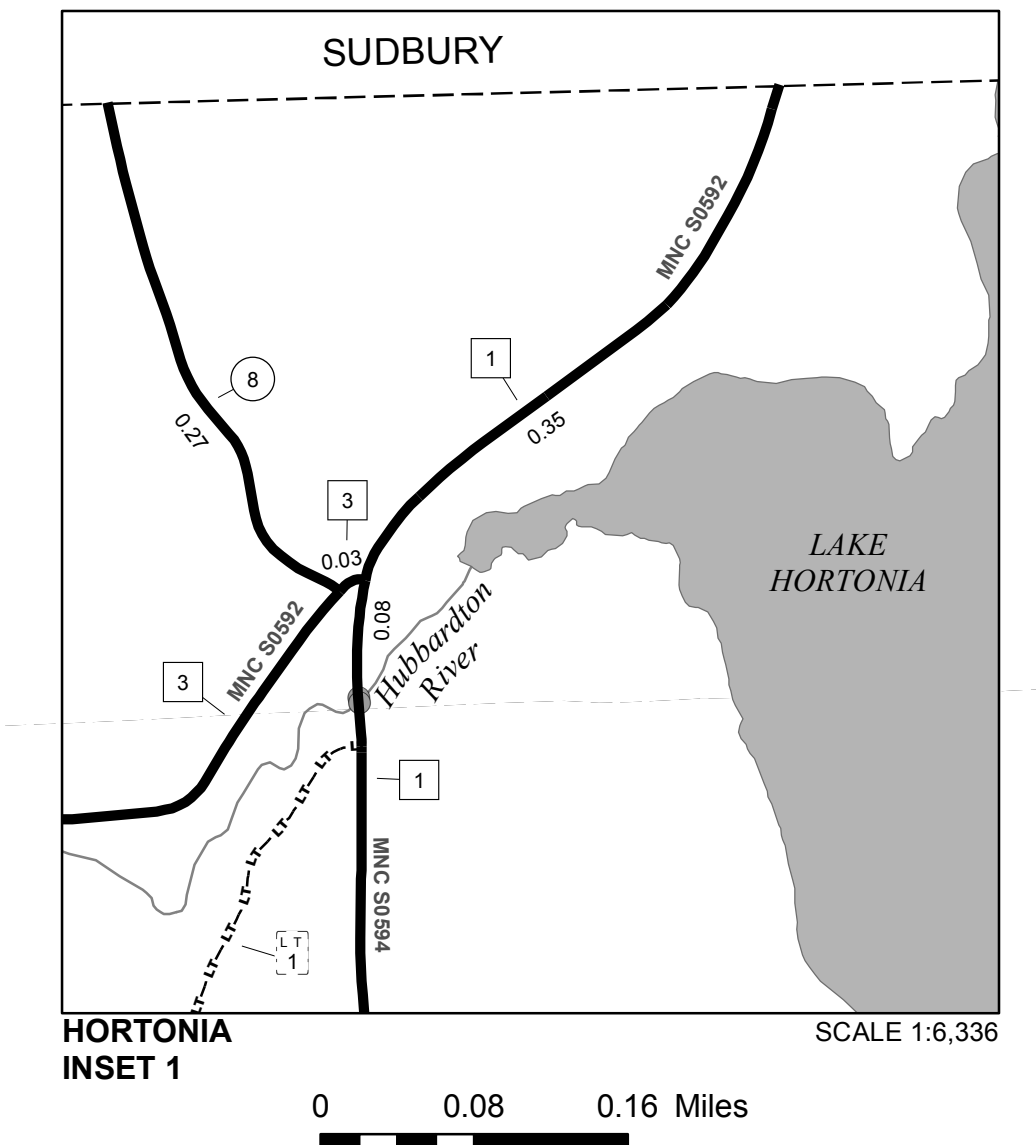
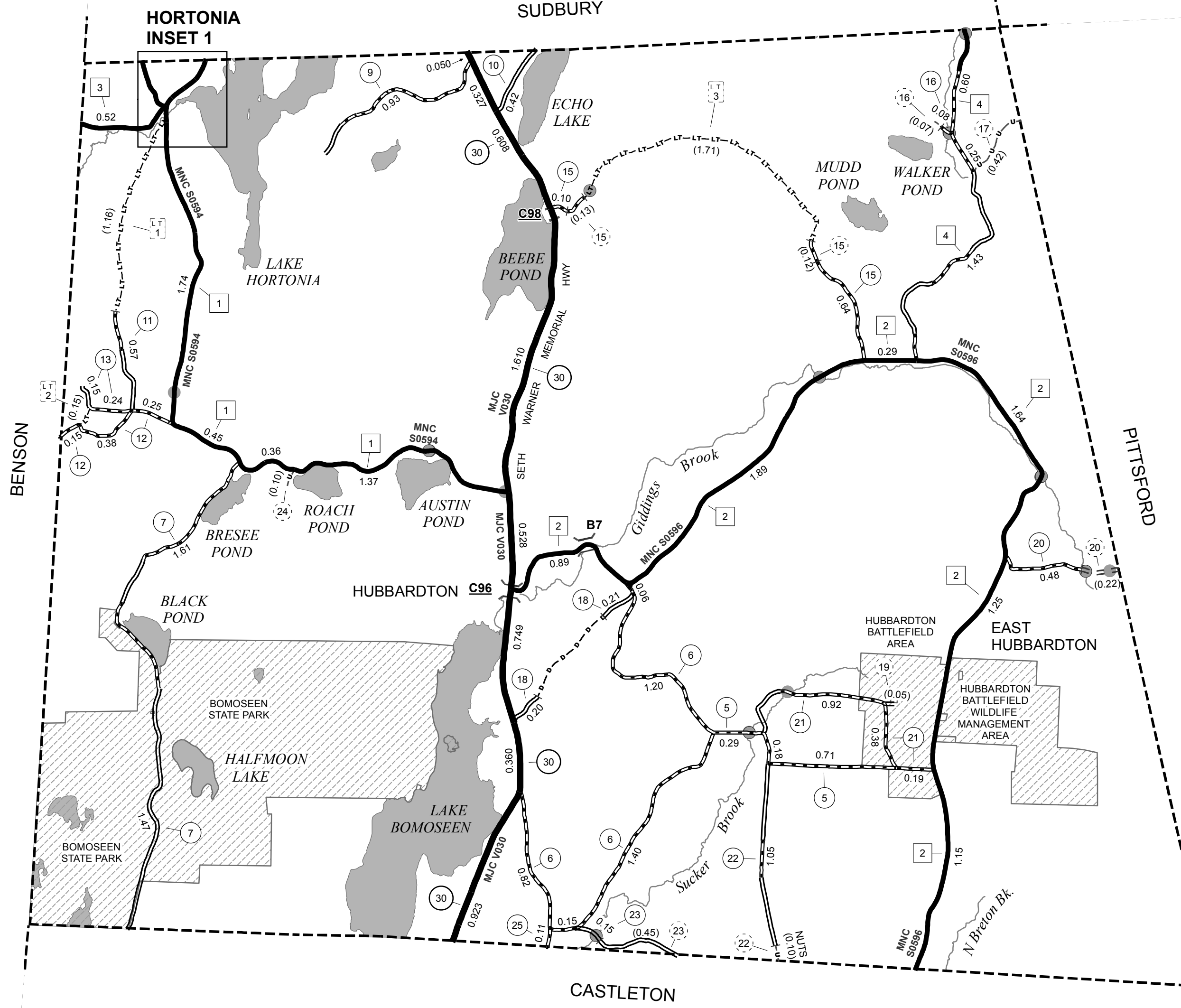
TOWN HWY. No.	LENGTH IN MILES "NOT UP TO STANDARD"
22	(0.10)
TOTAL	0.10

* The sections of the town highways listed above are legally Class 3, but have been deemed "Not Up To Standard" and are functionally Class 4 Town Highways

LEGAL TRAIL No.	LENGTH IN MILES LEGAL TRAIL
1	(1.16)
2	(0.15)
3	(1.71)
TOTAL	3.02

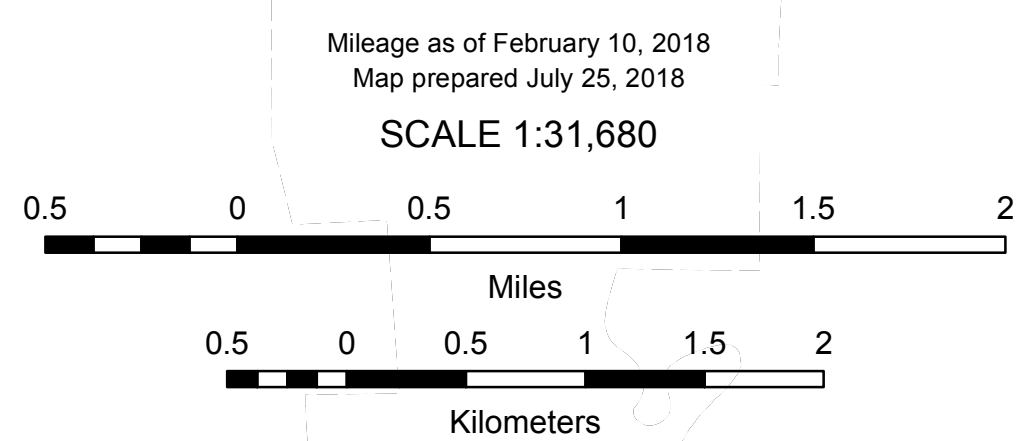
MILEAGE SUMMARY		
CLASS 2		
TH-1	4.350	
TH-2	7.110	
TH-3	0.550	
TH-4	2.280	
TOTAL CLASS 2	14.290	
CLASS 3		
TOTAL CLASS 3	15.76	
TOTAL TOWN	30.050	
STATE HIGHWAY		
VT-30	5.155	
TOTAL STATE HIGHWAY	5.155	
TOTAL STATE	5.155	

TOTAL, TRAVELED HIGHWAYS, FEB. 10, 2018: 35.205
(Excludes Class 4 and Legal Trail Mileage)



**VERMONT
GENERAL HIGHWAY MAP
Town of Hubbardton
RUTLAND COUNTY**

Transportation District #3
Prepared by the
Vermont Agency of Transportation
Division of Policy, Planning and Intermodal Development
in cooperation with
U.S. Department of Transportation
Federal Highway Administration



- HIGHWAYS**
 - INTERSTATE
 - U.S. ROUTE
 - STATE ROUTE
 - CLASS 1
 - CLASS 2
 - CLASS 3
 - CLASS 4
 - LEGAL TRAIL
 - PARK AND RIDE
- INTERSTATE OR DIVIDED HIGHWAY
 - STATE - HARD SURFACE OR PAVED
 - TOWN - HARD SURFACE OR PAVED
 - GRAVEL
 - SOIL OR GRADED AND DRAINED EARTH
 - UNIMPROVED OR PRIMITIVE
 - IMPASSABLE OR UNTRAVELED
 - LEGAL TRAIL
 - DISCONTINUED
 - HIGHWAY CLASS CHANGE
 - RAILROAD
 - INACTIVE RAILROAD
 - PUBLIC LAND - NATIONAL FOREST
 - PUBLIC LAND - STATE/MUNICIPAL
 - NFR NATIONAL FOREST ROAD
 - SFH STATE FOREST HIGHWAY
- POLITICAL SUBDIVISIONS**
 - STATE BOUNDARY
 - COUNTY BOUNDARY
 - TOWN BOUNDARY
 - VILLAGE BOUNDARY
 - URBAN COMPACT BOUNDARY
 - WATER BODY
 - STREAM OR BROOK
- BRIDGE OR CULVERT**
 - BRIDGE OR CULVERT > 20'
 - BRIDGE OR CULVERT 6' - 20'
 - BIKE PATH STRUCTURE
 - VT CULVERTS BRIDGE
 - VT CULVERTS CULVERT > 6'
 - B34 / C34 STATE BRIDGE OR CULVERT IDENTIFIER
 - B34 / C34 TOWN BRIDGE OR CULVERT IDENTIFIER
- FEDERAL CLASSIFICATION IDENTIFIER**
 - MA MAJOR ARTERIAL
 - MJC MAJOR COLLECTOR
 - MNC MINOR COLLECTOR
 - PA PRINCIPAL ARTERIAL

DISCLAIMER:
The untraveled highways (laid-out town highways), discontinued highways, and legal trails hereon are those of which the Agency of Transportation has record; others may exist.

Highway and bridge data by the Agency of Transportation. Town short structures drawn from the VTCULVERTS (formerly VOBCIT) online database. All other data from the Vermont Center for Geographic Information. Only named streams shown.

Vermont State Plane Coordinate System
North American Datum of 1983
SPCS_Zone_Identifier: 4400
Geodetic Reference System 80
4,000-meter grid, Easting - Northing

TOWN HWY. No.	CLASS 3	LENGTH IN MILES CLASS 3	CLASS 4	LENGTH IN MILES CLASS 4
2		3.89		
3		0.28	(0.17)	
4		0.10	(1.00)	
5		0.86	(0.79)	
6		0.51		
7		1.02		
8		0.10	(1.66)	
9		0.29		
10		0.05		
12		0.26		
13		0.04	(0.04)	
TOTAL		7.40		3.66

MILEAGE SUMMARY

CLASS 3	TOTAL CLASS 3	7.40
CLASS 4	TOTAL CLASS 4	3.66
TOTAL CLASS 3 & 4	TOTAL TOWN	7.400
STATE HIGHWAY		
VT-4A	1.301	
VT-133	4.780	
TOTAL STATE HIGHWAY	6.081	
US HIGHWAY		
US-4	1.168	
TOTAL US HIGHWAY	1.168	
TOTAL STATE	7.249	

TOTAL TRAVELED HIGHWAYS, FEB. 10, 2018: 14.649
(Excludes Class 4 and Legal Trail Mileage)

DISCLAIMER:
The untraveled highways (laid-out town highways), discontinued highways, and legal trails hereon are those of which the Agency of Transportation has record; others may exist.

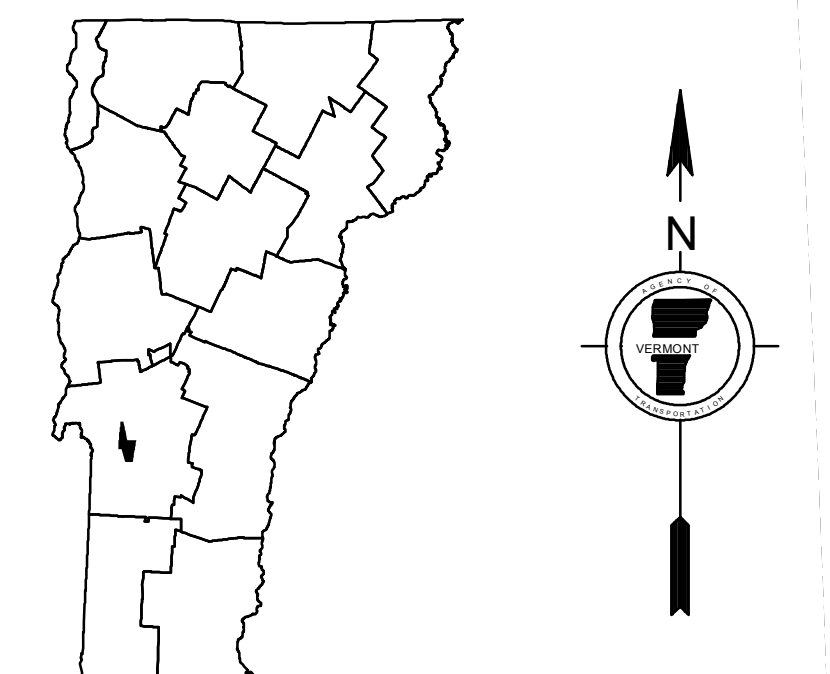
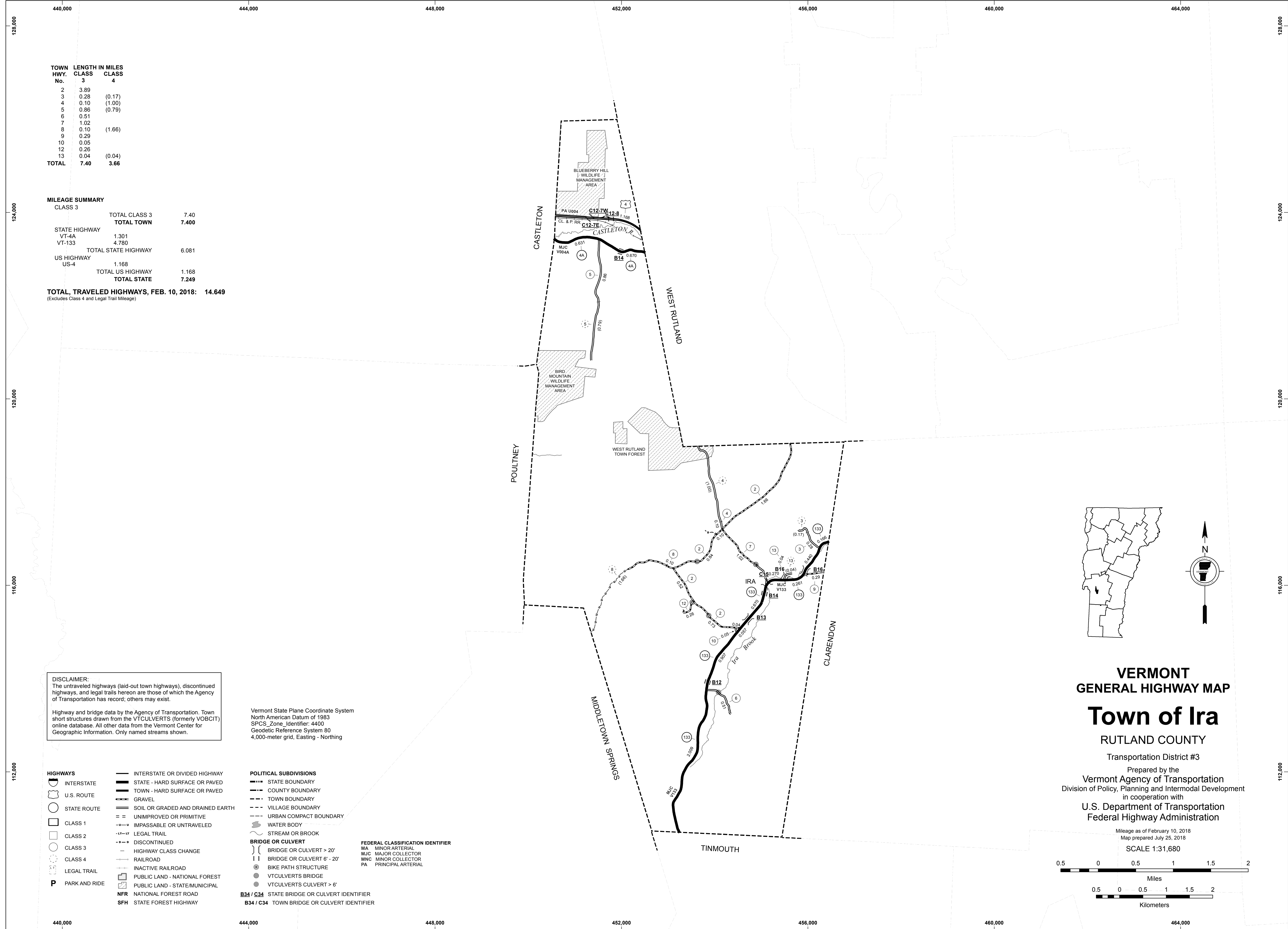
Highway and bridge data by the Agency of Transportation. Town short structures drawn from the VTCULVERTS (formerly VOBCIT) online database. All other data from the Vermont Center for Geographic Information. Only named streams shown.

Vermont State Plane Coordinate System
North American Datum of 1983
SPCS_Zone_Identifier: 4400
Geodetic Reference System 80
4,000-meter grid, Easting - Northing

- HIGHWAYS**
- INTERSTATE
- U.S. ROUTE
- STATE ROUTE
- CLASS 1
- CLASS 2
- CLASS 3
- CLASS 4
- LEGAL TRAIL
- PARK AND RIDE
- INTERSTATE OR DIVIDED HIGHWAY
- STATE - HARD SURFACE OR PAVED
- TOWN - HARD SURFACE OR PAVED
- GRAVEL
- SOIL OR GRADED AND DRAINED EARTH
- UNIMPROVED OR PRIMITIVE
- IMPASSABLE OR UNTRAVELED
- LEGAL TRAIL
- DISCONTINUED
- HIGHWAY CLASS CHANGE
- RAILROAD
- INACTIVE RAILROAD
- PUBLIC LAND - NATIONAL FOREST
- PUBLIC LAND - STATE/MUNICIPAL
- NATIONAL FOREST ROAD
- STATE FOREST HIGHWAY

- POLITICAL SUBDIVISIONS**
- STATE BOUNDARY
- COUNTY BOUNDARY
- TOWN BOUNDARY
- VILLAGE BOUNDARY
- URBAN COMPACT BOUNDARY
- WATER BODY
- STREAM OR BROOK
- BRIDGE OR CULVERT**
- BRIDGE OR CULVERT > 20'
- BRIDGE OR CULVERT 6' - 20'
- BIKE PATH STRUCTURE
- VT CULVERTS BRIDGE
- VT CULVERTS CULVERT > 6'
- STATE BRIDGE OR CULVERT IDENTIFIER
- TOWN BRIDGE OR CULVERT IDENTIFIER

- FEDERAL CLASSIFICATION IDENTIFIER**
- MA MINOR ARTERIAL
- MJC MAJOR COLLECTOR
- MNC MINOR COLLECTOR
- PA PRINCIPAL ARTERIAL



**VERMONT
GENERAL HIGHWAY MAP**

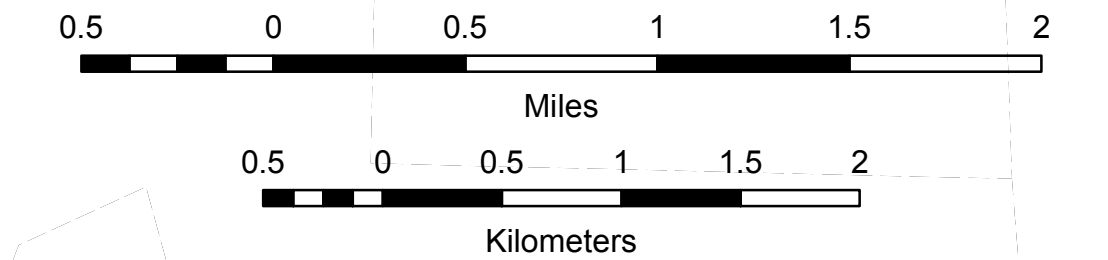
Town of Ira

RUTLAND COUNTY

Transportation District #3

Prepared by the
Vermont Agency of Transportation
Division of Policy, Planning and Intermodal Development
in cooperation with
U.S. Department of Transportation
Federal Highway Administration

Mileage as of February 10, 2018
Map prepared July 25, 2018
SCALE 1:31,680



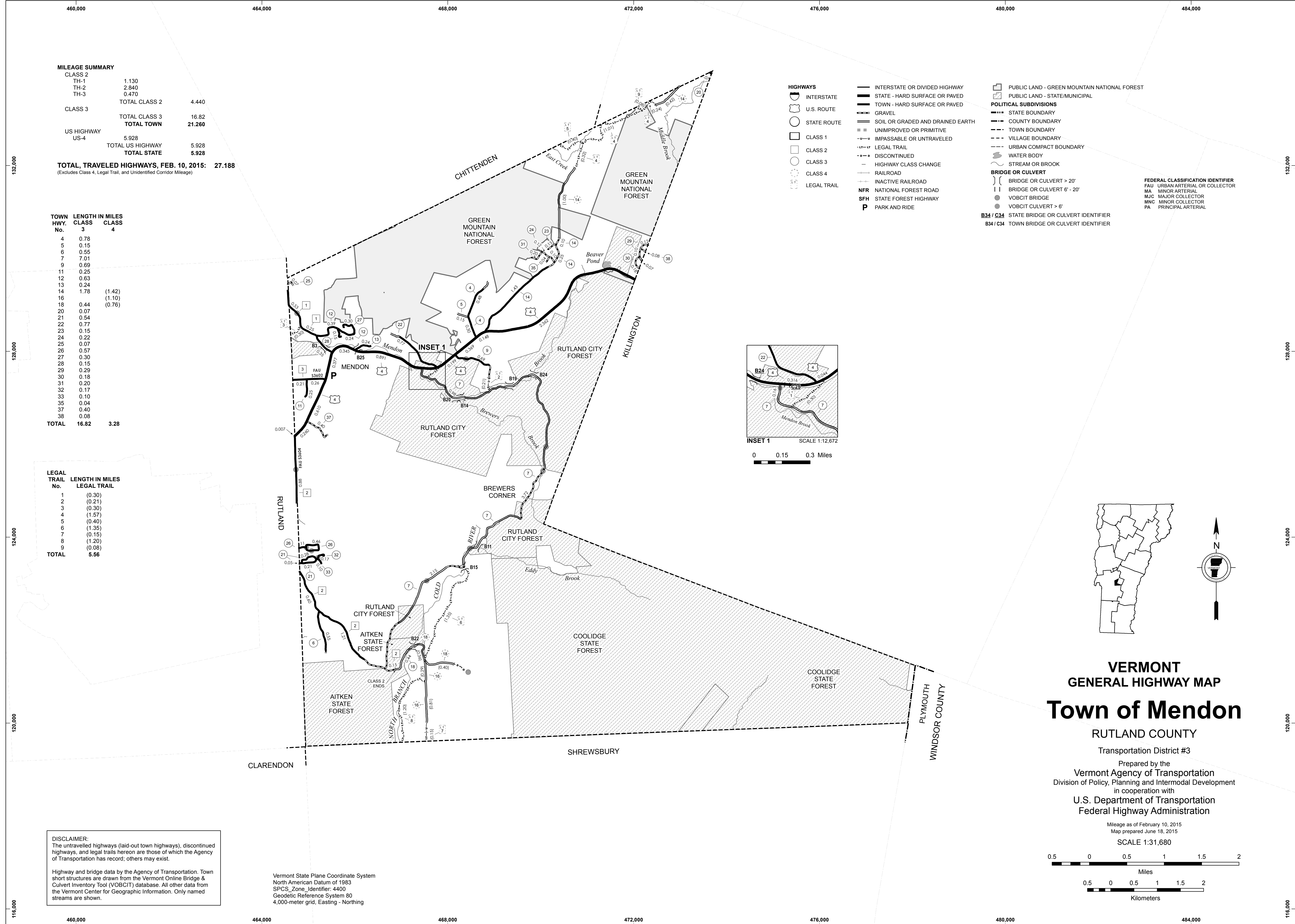
MILEAGE SUMMARY

CLASS 2			
TH-1	1.130		
TH-2	2.840		
TH-3	0.470		
	TOTAL CLASS 2	4.440	
CLASS 3			
	TOTAL CLASS 3	16.82	
	TOTAL TOWN	21.260	
US HIGHWAY			
US-4	5.928		
	TOTAL US HIGHWAY	5.928	
	TOTAL STATE	5.928	

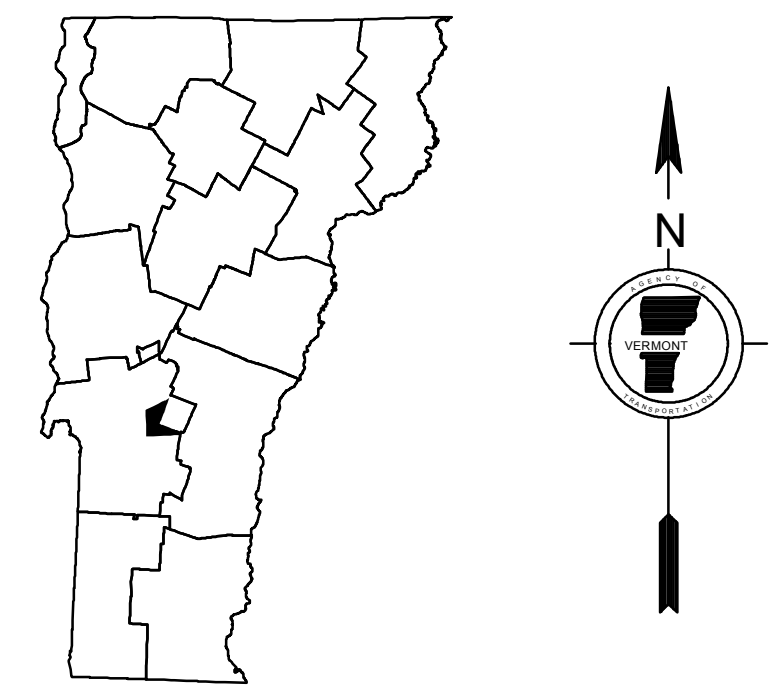
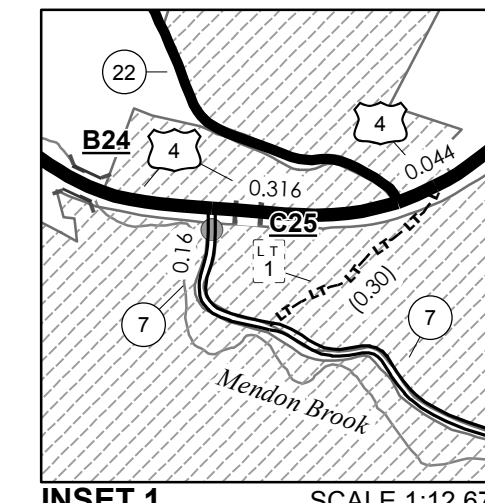
TOTAL, TRAVELED HIGHWAYS, FEB. 10, 2015: 27.188
(Excludes Class 4, Legal Trail, and Unidentified Corridor Mileage)

TOWN HWY. No.	LENGTH IN MILES	
	CLASS 3	CLASS 4
4	0.78	
5	0.15	
6	0.55	
7	7.01	
9	0.69	
11	0.25	
12	0.63	
13	0.24	
14	1.78	(1.42)
18		(1.10)
18	0.44	(0.76)
20	0.07	
21	0.54	
22	0.77	
23	0.15	
24	0.22	
25	0.07	
26	0.57	
27	0.30	
28	0.15	
29	0.29	
30	0.18	
31	0.20	
32	0.17	
33	0.10	
35	0.04	
37	0.40	
38	0.08	
TOTAL	16.82	3.28

LEGAL TRAIL No.	LENGTH IN MILES	
	LEGAL TRAIL	
1	(0.30)	
2	(0.21)	
3	(0.30)	
4	(1.57)	
5	(0.40)	
6	(1.35)	
7	(0.15)	
8	(1.20)	
9	(0.08)	
TOTAL	5.56	



- HIGHWAYS**
- INTERSTATE
 - U.S. ROUTE
 - STATE ROUTE
 - CLASS 1
 - CLASS 2
 - CLASS 3
 - CLASS 4
 - LEGAL TRAIL
 - INTERSTATE OR DIVIDED HIGHWAY
 - STATE - HARD SURFACE OR PAVED
 - TOWN - HARD SURFACE OR PAVED
 - GRAVEL
 - SOIL OR GRADED AND DRAINED EARTH
 - UNIMPROVED OR PRIMITIVE
 - IMPASSABLE OR UNTRAVELED
 - LEGAL TRAIL
 - DISCONTINUED
 - HIGHWAY CLASS CHANGE
 - RAILROAD
 - INACTIVE RAILROAD
 - NATIONAL FOREST ROAD
 - STATE FOREST HIGHWAY
 - PARK AND RIDE
- POLITICAL SUBDIVISIONS**
- STATE BOUNDARY
 - COUNTY BOUNDARY
 - TOWN BOUNDARY
 - VILLAGE BOUNDARY
 - URBAN COMPACT BOUNDARY
 - WATER BODY
 - STREAM OR BROOK
- BRIDGE OR CULVERT**
- BRIDGE OR CULVERT > 20'
 - BRIDGE OR CULVERT 6' - 20'
 - VOBCIT BRIDGE
 - VOBCIT CULVERT > 6'
 - STATE BRIDGE OR CULVERT IDENTIFIER
 - TOWN BRIDGE OR CULVERT IDENTIFIER
- FEDERAL CLASSIFICATION IDENTIFIER**
- FAU URBAN ARTERIAL OR COLLECTOR
 - MA MINOR ARTERIAL
 - MJC MAJOR COLLECTOR
 - MNC MINOR COLLECTOR
 - PA PRINCIPAL ARTERIAL



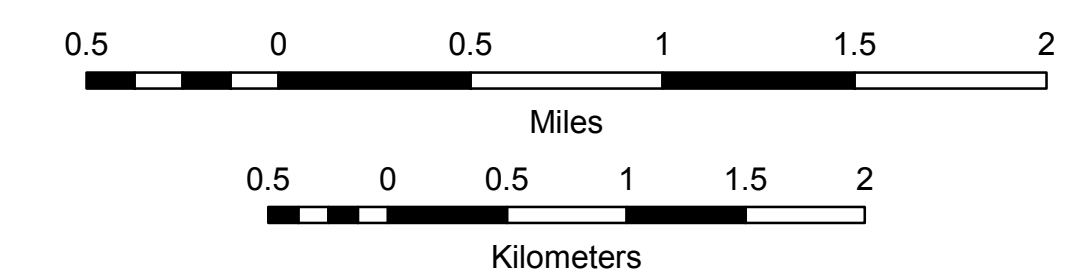
VERMONT
GENERAL HIGHWAY MAP
Town of Mendon

RUTLAND COUNTY
Transportation District #3

Prepared by the
Vermont Agency of Transportation
Division of Policy, Planning and Intermodal Development
in cooperation with
U.S. Department of Transportation
Federal Highway Administration

Mileage as of February 10, 2015
Map prepared June 18, 2015

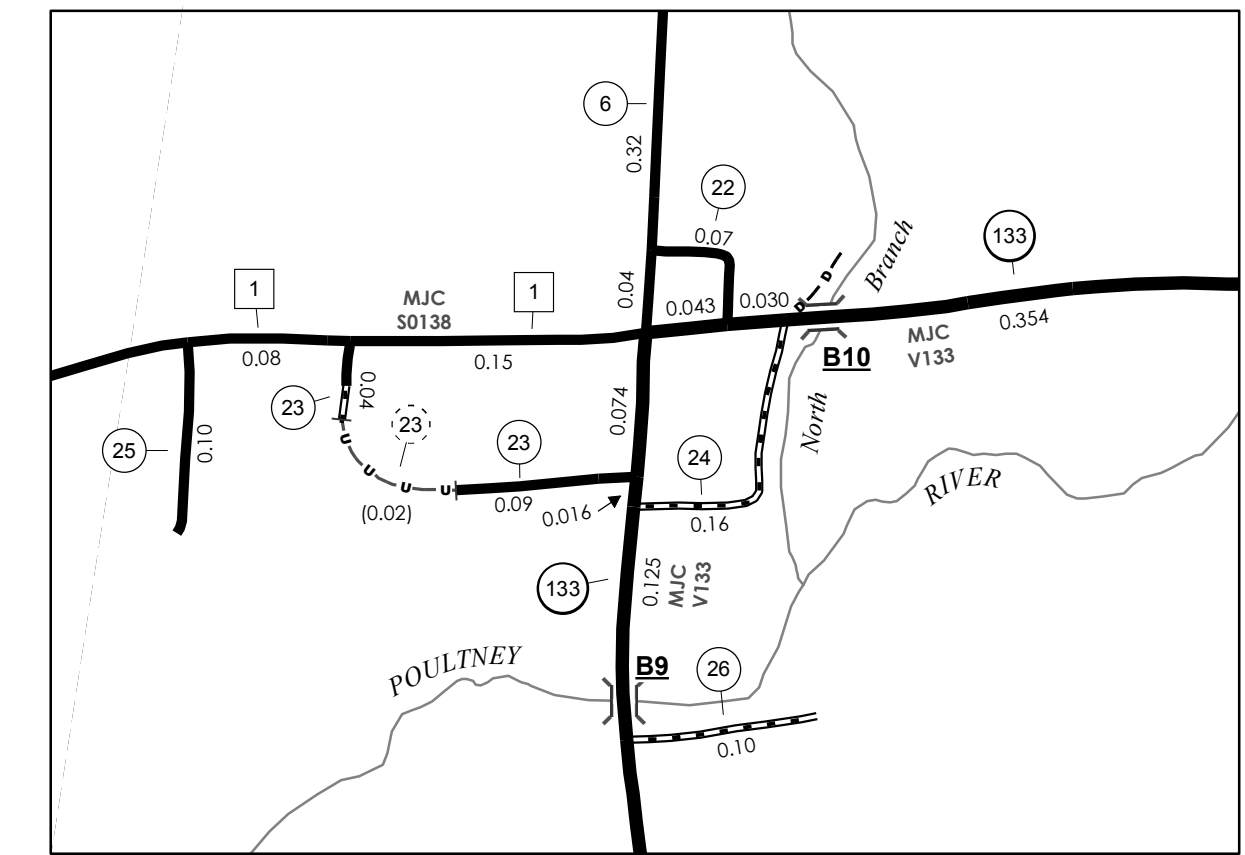
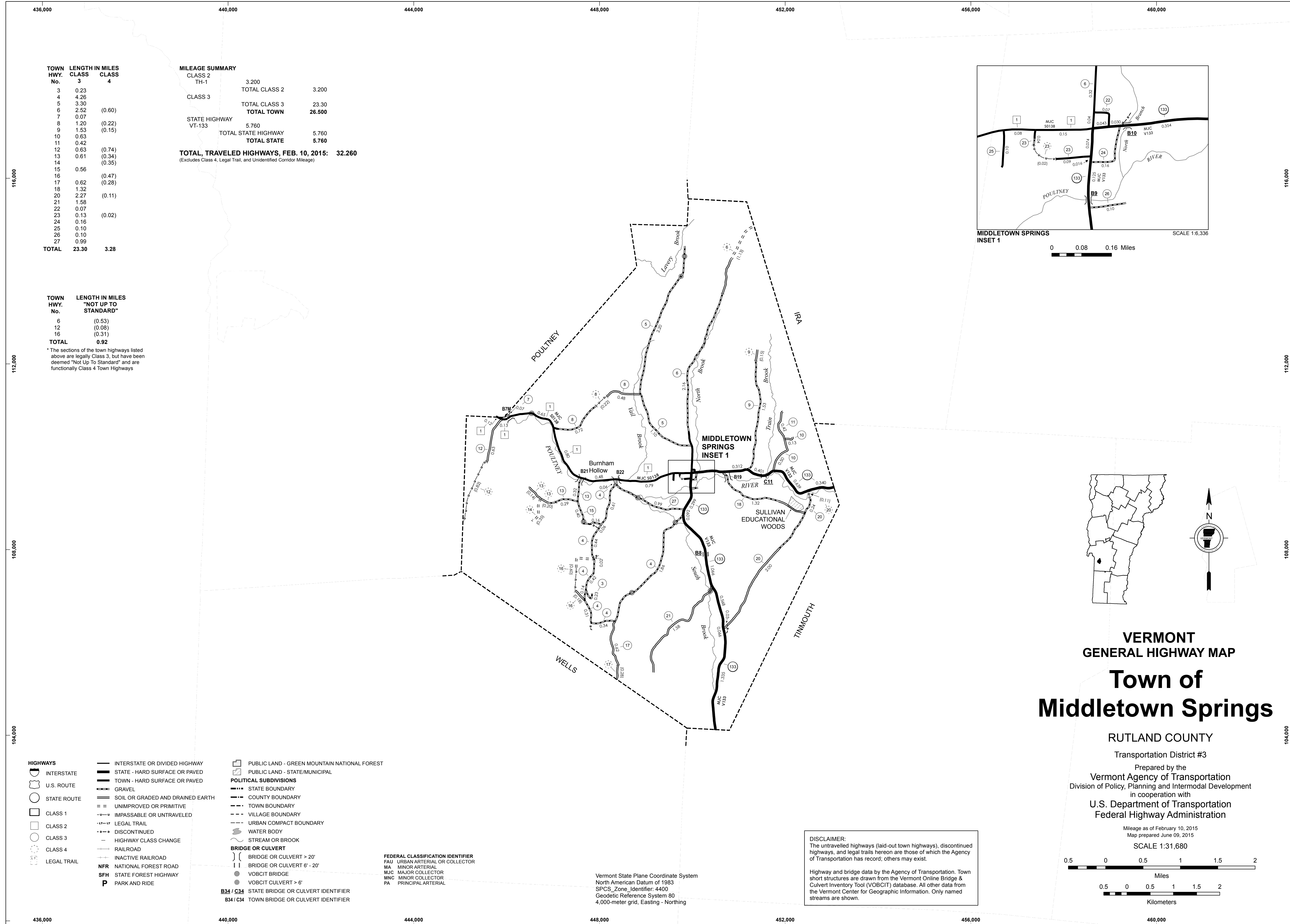
SCALE 1:31,680



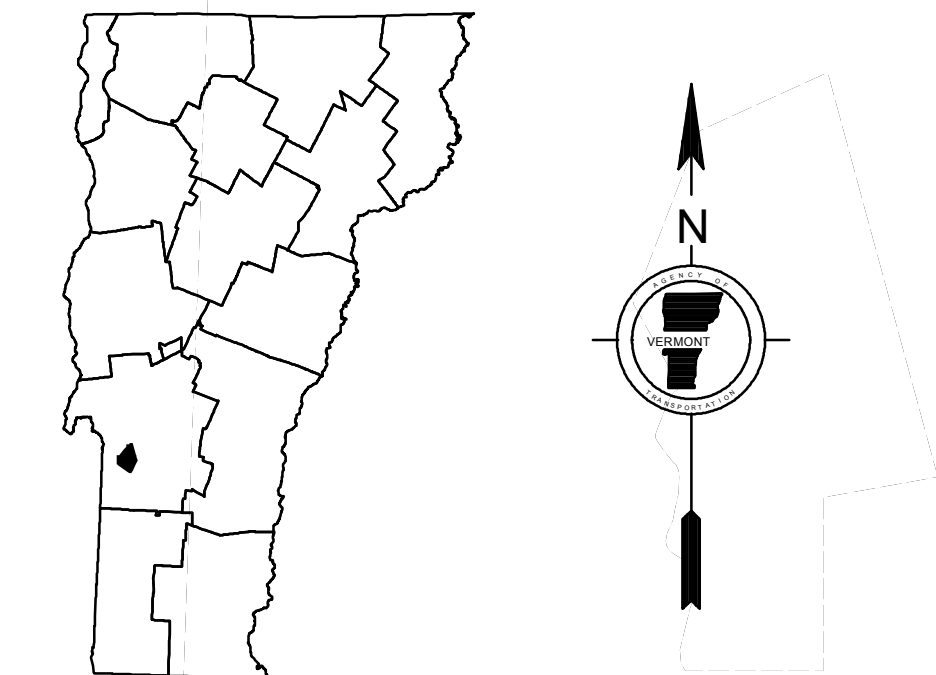
DISCLAIMER:
The untraveled highways (laid-out town highways), discontinued highways, and legal trails hereon are those of which the Agency of Transportation has record; others may exist.

Highway and bridge data by the Agency of Transportation. Town short structures are drawn from the Vermont Online Bridge & Culvert Inventory Tool (VOBCIT) database. All other data from the Vermont Center for Geographic Information. Only named streams are shown.

Vermont State Plane Coordinate System
North American Datum of 1983
SPCS_Zone_Identifier: 4400
Geodetic Reference System 80
4,000-meter grid, Easting - Northing



MIDDLETOWN SPRINGS INSET 1
SCALE 1:6,336
0 0.08 0.16 Miles



VERMONT
GENERAL HIGHWAY MAP
Town of Middletown Springs

RUTLAND COUNTY
Transportation District #3

Prepared by the
Vermont Agency of Transportation
Division of Policy, Planning and Intermodal Development
in cooperation with
U.S. Department of Transportation
Federal Highway Administration

Mileage as of February 10, 2015
Map prepared June 09, 2015
SCALE 1:31,680



MILEAGE SUMMARY

CLASS	LENGTH IN MILES
CLASS 2 TH-1	3.200
TOTAL CLASS 2	3.200
CLASS 3	23.30
TOTAL CLASS 3	23.30
TOTAL TOWN	26.500
STATE HIGHWAY VT-133	5.760
TOTAL STATE HIGHWAY	5.760
TOTAL STATE	5.760
TOTAL, TRAVELED HIGHWAYS, FEB. 10, 2015:	32.260

(Excludes Class 4, Legal Trail, and Unidentified Corridor Mileage)

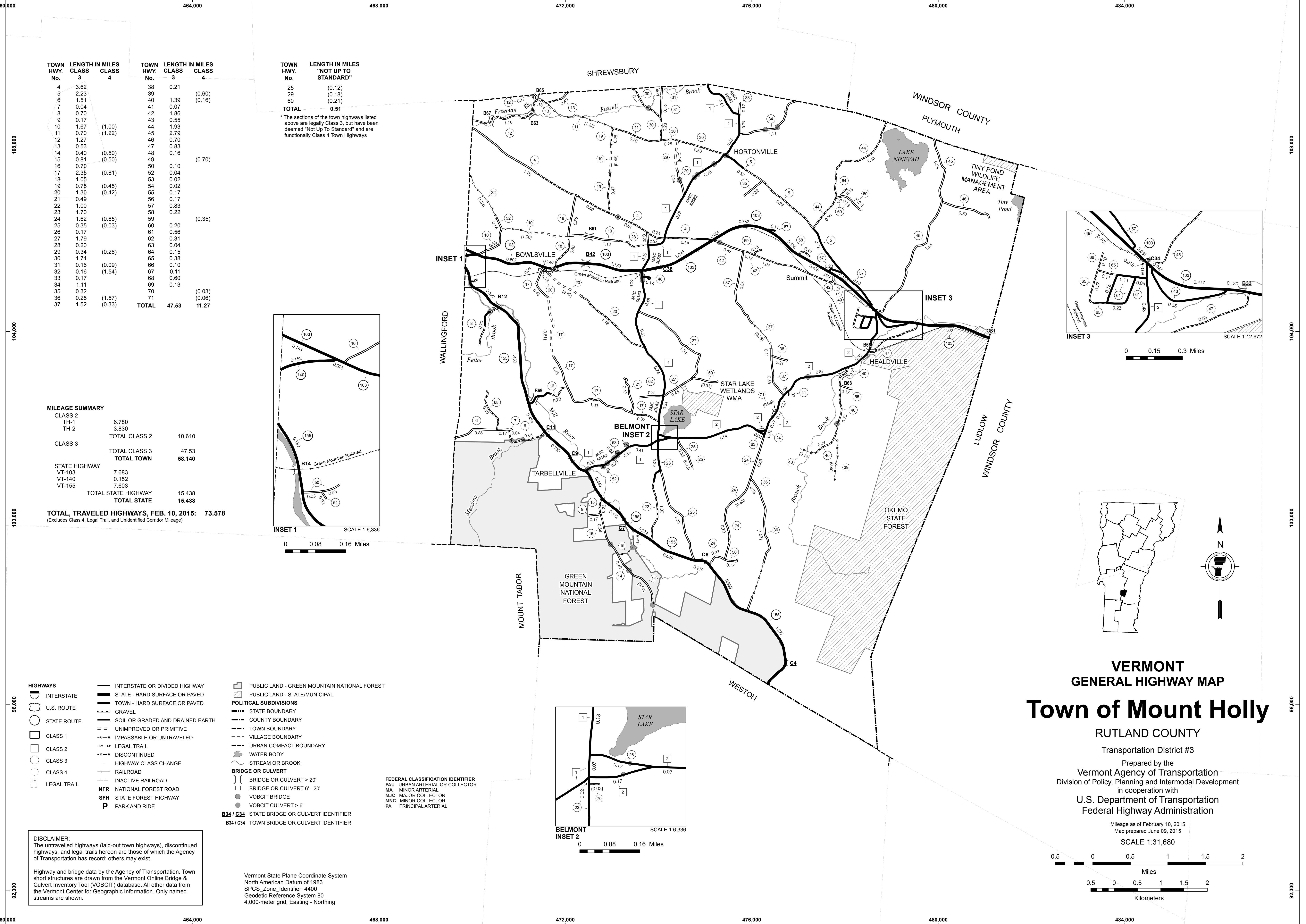
TOWN HWY. No.	LENGTH IN MILES "NOT UP TO STANDARD"
6	(0.53)
12	(0.08)
16	(0.31)
TOTAL	0.92

* The sections of the town highways listed above are legally Class 3, but have been deemed "Not Up To Standard" and are functionally Class 4 Town Highways

- HIGHWAYS**
- INTERSTATE
 - STATE - HARD SURFACE OR PAVED
 - TOWN - HARD SURFACE OR PAVED
 - GRAVEL
 - SOIL OR GRADED AND DRAINED EARTH
 - UNIMPROVED OR PRIMITIVE
 - IMPASSABLE OR UNTRAVELED
 - LEGAL TRAIL
 - DISCONTINUED
 - HIGHWAY CLASS CHANGE
 - RAILROAD
 - INACTIVE RAILROAD
 - NFR NATIONAL FOREST ROAD
 - SFH STATE FOREST HIGHWAY
 - P PARK AND RIDE
- POLITICAL SUBDIVISIONS**
- STATE BOUNDARY
 - COUNTY BOUNDARY
 - TOWN BOUNDARY
 - VILLAGE BOUNDARY
 - URBAN COMPACT BOUNDARY
 - WATER BODY
 - STREAM OR BROOK
- BRIDGE OR CULVERT**
- BRIDGE OR CULVERT > 20'
 - BRIDGE OR CULVERT 6' - 20'
 - VOBCIT BRIDGE
 - VOBCIT CULVERT > 6'
 - STATE BRIDGE OR CULVERT IDENTIFIER
 - TOWN BRIDGE OR CULVERT IDENTIFIER
- FEDERAL CLASSIFICATION IDENTIFIER**
- FAU URBAN ARTERIAL OR COLLECTOR
 - MA MINOR ARTERIAL
 - MJC MAJOR COLLECTOR
 - MNC MINOR COLLECTOR
 - PA PRINCIPAL ARTERIAL

DISCLAIMER:
The untraveled highways (laid-out town highways), discontinued highways, and legal trails hereon are those of which the Agency of Transportation has record; others may exist.
Highway and bridge data by the Agency of Transportation. Town short structures are drawn from the Vermont Online Bridge & Culvert Inventory Tool (VOBCIT) database. All other data from the Vermont Center for Geographic Information. Only named streams are shown.

Vermont State Plane Coordinate System
North American Datum of 1983
SPCS_Zone_Identifier: 4400
Geodetic Reference System 80
4,000-meter grid, Easting - Northing



TOWN HWY. No.	LENGTH IN MILES CLASS 3	LENGTH IN MILES CLASS 4	TOWN HWY. No.	LENGTH IN MILES CLASS 3	LENGTH IN MILES CLASS 4
4	3.62		38	0.21	
5	2.23		39		(0.60)
6	1.51		40	1.39	(0.16)
7	0.04		41	0.07	
8	0.70		42	1.86	
9	0.17		43	0.55	
10	1.67	(1.00)	44	1.93	
11	0.70	(1.22)	45	2.79	
12	1.27		46	0.70	
13	0.53		47	0.83	
14	0.40	(0.50)	48	0.16	
15	0.81	(0.50)	49		(0.70)
16	0.70		50	0.10	
17	2.35	(0.81)	52	0.04	
18	1.05		53	0.02	
19	0.75	(0.45)	54	0.02	
20	1.30	(0.42)	55	0.17	
21	0.49		56	0.17	
22	1.00		57	0.93	
23	1.70		58	0.22	
24	1.62	(0.65)	59		(0.35)
25	0.35	(0.03)	60	0.20	
26	0.17		61	0.56	
27	1.79		62	0.31	
28	0.20		63	0.04	
29	0.34	(0.26)	64	0.15	
30	1.74		65	0.38	
31	0.16	(0.09)	66	0.10	
32	0.16	(1.54)	67	0.11	
33	0.17		68	0.60	
34	1.11		69	0.13	
35	0.32		70		(0.03)
36	0.25	(1.57)	71		(0.06)
37	1.52	(0.33)	TOTAL	47.53	11.27

TOWN HWY. No. **LENGTH IN MILES "NOT UP TO STANDARD"**

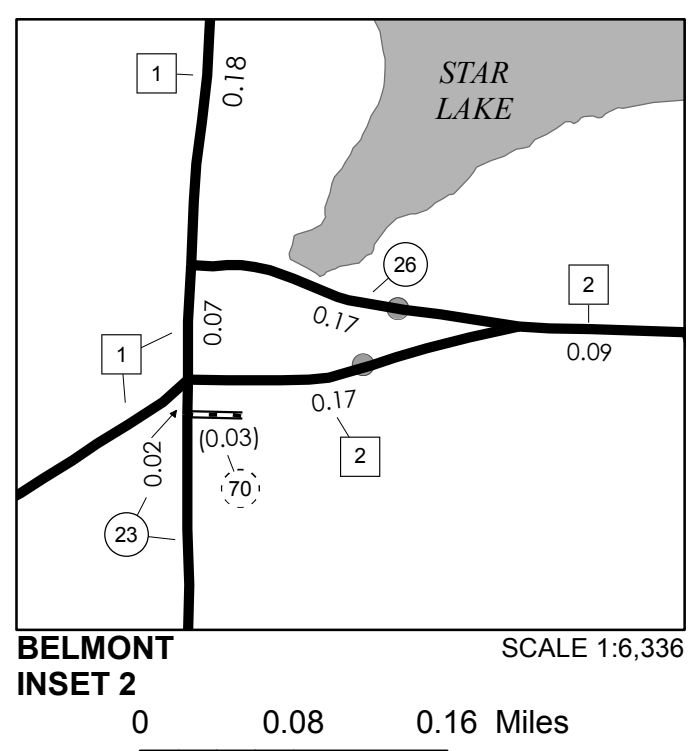
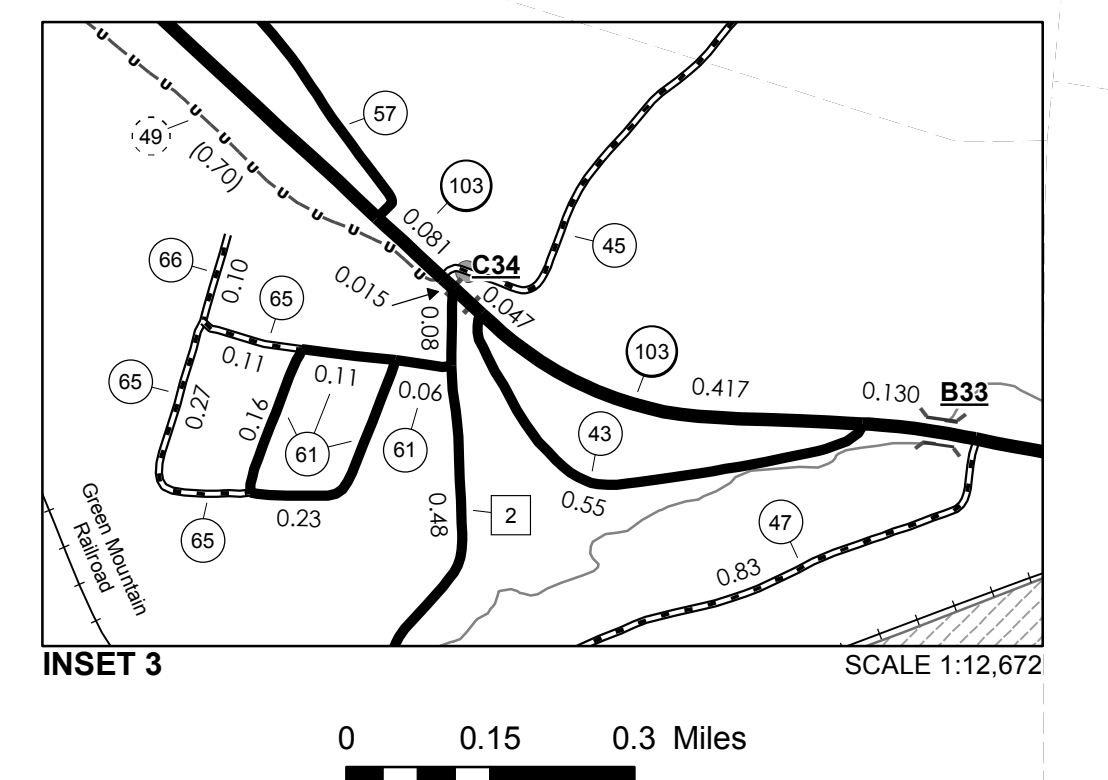
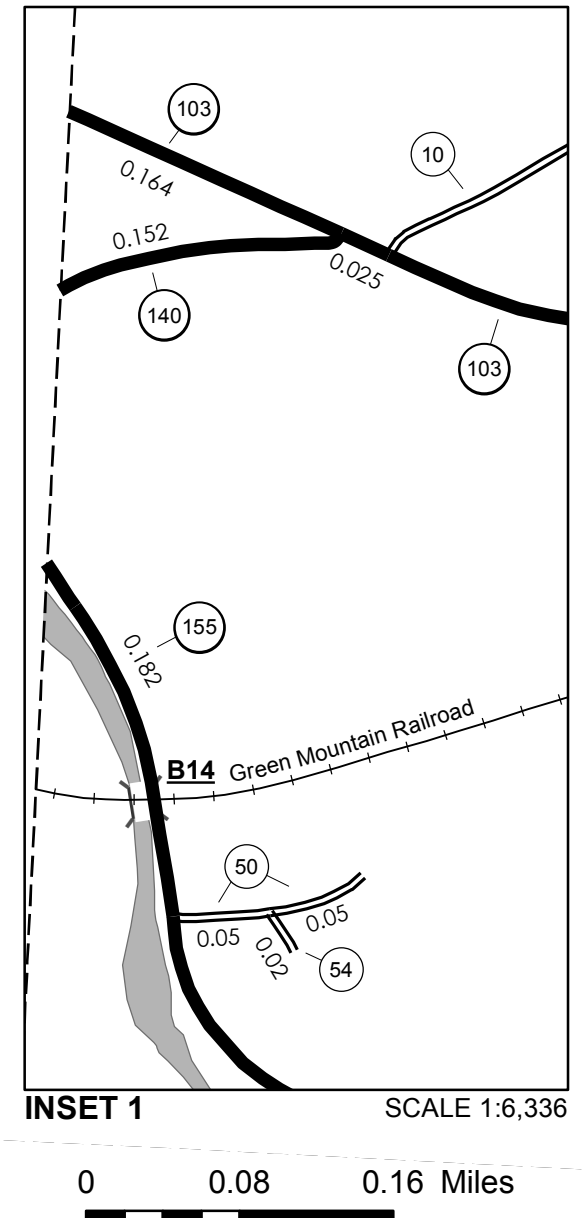
25 (0.12)
 29 (0.18)
 60 (0.21)
TOTAL **0.51**

*The sections of the town highways listed above are legally Class 3, but have been deemed "Not Up To Standard" and are functionally Class 4 Town Highways

MILEAGE SUMMARY

CLASS 2		
TH-1	6.780	
TH-2	3.830	
TOTAL CLASS 2		10.610
TOTAL CLASS 3		47.53
TOTAL TOWN		58.140
STATE HIGHWAY		
VT-103	7.683	
VT-140	0.152	
VT-155	7.603	
TOTAL STATE HIGHWAY		15.438
TOTAL STATE		15.438

TOTAL, TRAVELED HIGHWAYS, FEB. 10, 2015: 73.578
 (Excludes Class 4, Legal Trail, and Unidentified Corridor Mileage)



- HIGHWAYS**
 - INTERSTATE
 - U.S. ROUTE
 - STATE ROUTE
 - CLASS 1
 - CLASS 2
 - CLASS 3
 - CLASS 4
 - LEGAL TRAIL
 - INTERSTATE OR DIVIDED HIGHWAY
 - STATE - HARD SURFACE OR PAVED
 - TOWN - HARD SURFACE OR PAVED
 - GRAVEL
 - SOIL OR GRADED AND DRAINED EARTH
 - UNIMPROVED OR PRIMITIVE
 - IMPASSABLE OR UNTRAVELED
 - LEGAL TRAIL
 - DISCONTINUED
 - HIGHWAY CLASS CHANGE
 - RAILROAD
 - INACTIVE RAILROAD
 - NFR NATIONAL FOREST ROAD
 - SFH STATE FOREST HIGHWAY
 - P PARK AND RIDE
- PUBLIC LAND - GREEN MOUNTAIN NATIONAL FOREST
 - PUBLIC LAND - STATE/MUNICIPAL
 - POLITICAL SUBDIVISIONS**
 - STATE BOUNDARY
 - COUNTY BOUNDARY
 - TOWN BOUNDARY
 - VILLAGE BOUNDARY
 - URBAN COMPACT BOUNDARY
 - WATER BODY
 - STREAM OR BROOK
 - BRIDGE OR CULVERT**
 - BRIDGE OR CULVERT > 20'
 - BRIDGE OR CULVERT 6' - 20'
 - VOBCIT BRIDGE
 - VOBCIT CULVERT > 6'
 - B34 / C34** STATE BRIDGE OR CULVERT IDENTIFIER
 - B34 / C34** TOWN BRIDGE OR CULVERT IDENTIFIER

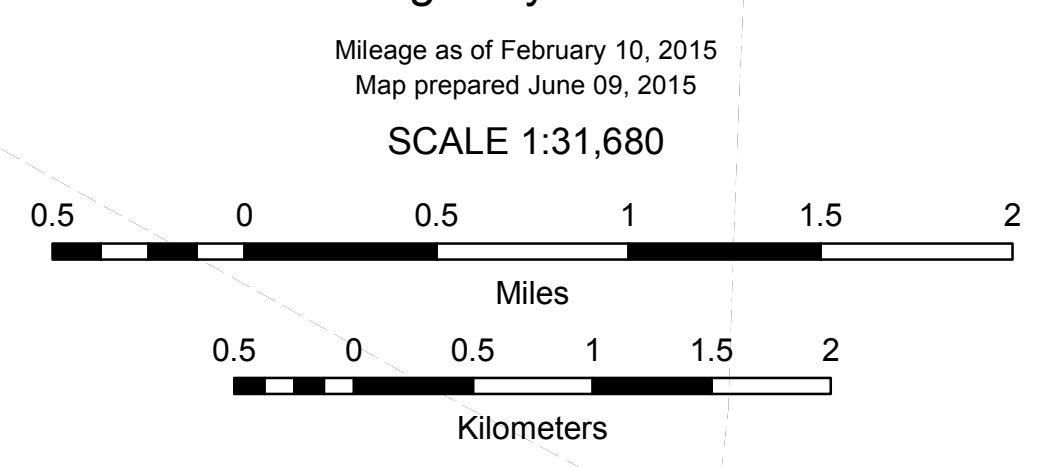
DISCLAIMER:
 The untraveled highways (laid-out town highways), discontinued highways, and legal trails hereon are those of which the Agency of Transportation has record; others may exist.

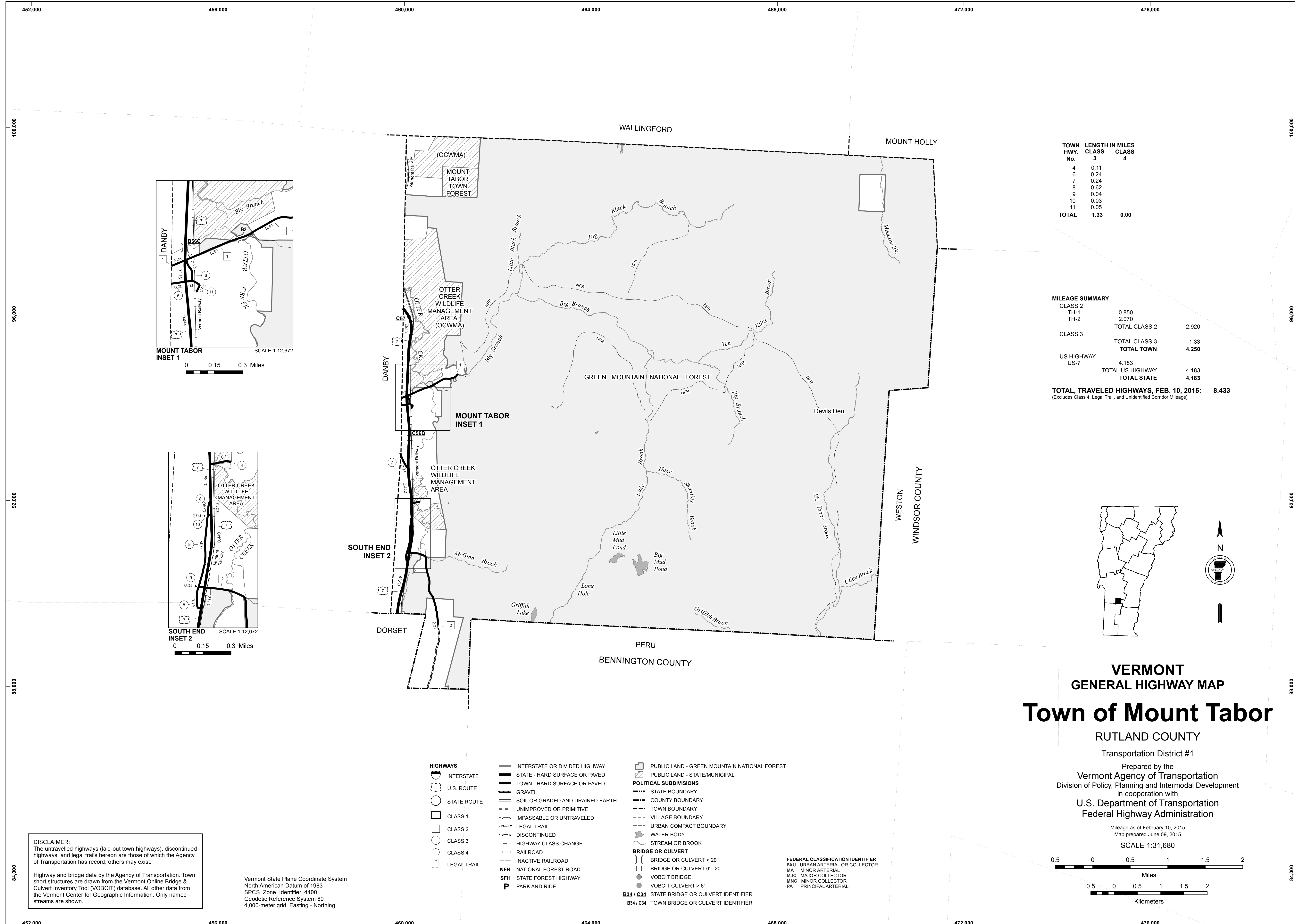
Highway and bridge data by the Agency of Transportation. Town short structures are drawn from the Vermont Online Bridge & Culvert Inventory Tool (VOBCIT) database. All other data from the Vermont Center for Geographic Information. Only named streams are shown.

Vermont State Plane Coordinate System
 North American Datum of 1983
 SPCS_Zone_Identifier: 4400
 Geodetic Reference System 80
 4,000-meter grid, Easting - Northing

VERMONT
GENERAL HIGHWAY MAP
Town of Mount Holly

RUTLAND COUNTY
 Transportation District #3
 Prepared by the
 Vermont Agency of Transportation
 Division of Policy, Planning and Intermodal Development
 in cooperation with
 U.S. Department of Transportation
 Federal Highway Administration



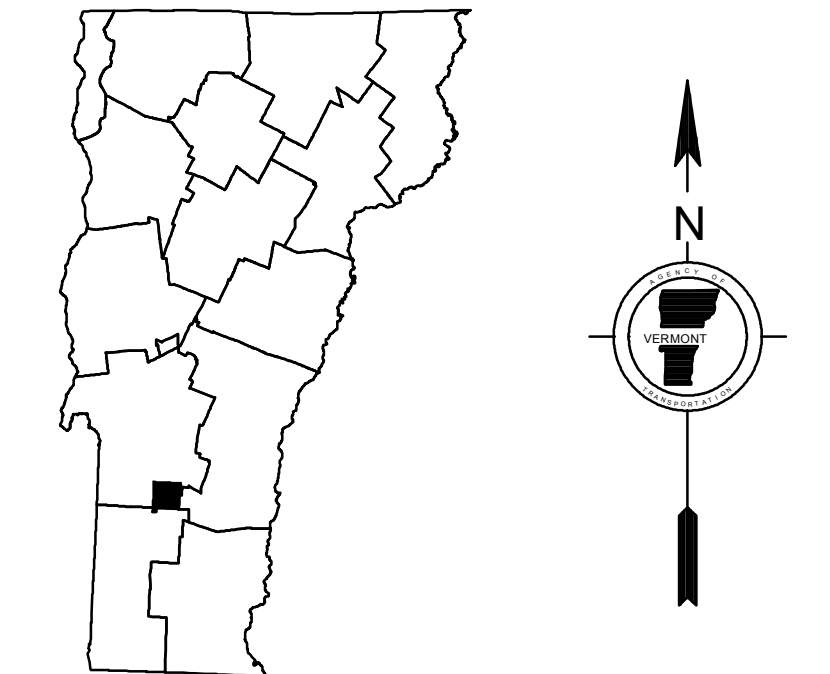


TOWN HWY. No.	CLASS 3	CLASS 4	LENGTH IN MILES
4		0.11	
6		0.24	
7		0.24	
8		0.82	
9		0.04	
10		0.03	
11		0.05	
TOTAL	1.33	0.00	

MILEAGE SUMMARY

CLASS 2			
TH-1	0.850		
TH-2	2.070		
TOTAL CLASS 2			2.920
CLASS 3			
TOTAL CLASS 3			1.33
TOTAL TOWN			4.250
US HIGHWAY			
US-7	4.183		
TOTAL US HIGHWAY			4.183
TOTAL STATE			4.183
TOTAL TRAVELED HIGHWAYS, FEB. 10, 2015:			8.433

(Excludes Class 4, Legal Trail, and Unidentified Corridor Mileage)

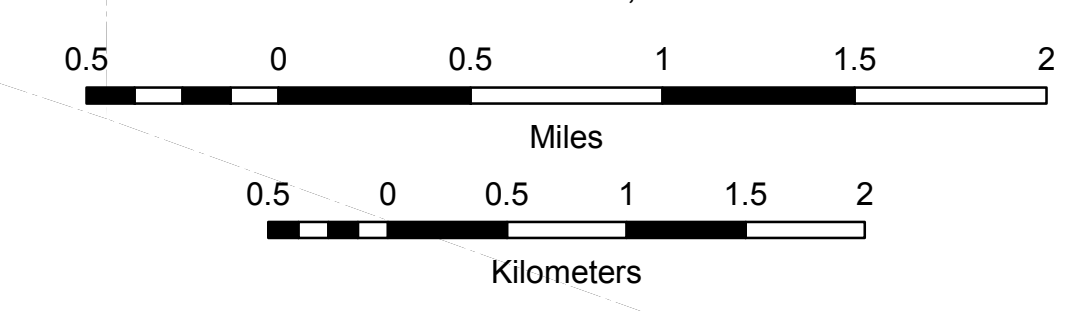


VERMONT
GENERAL HIGHWAY MAP
Town of Mount Tabor

RUTLAND COUNTY
 Transportation District #1

Prepared by the
 Vermont Agency of Transportation
 Division of Policy, Planning and Intermodal Development
 in cooperation with
 U.S. Department of Transportation
 Federal Highway Administration

Mileage as of February 10, 2015
 Map prepared June 09, 2015
 SCALE 1:31,680

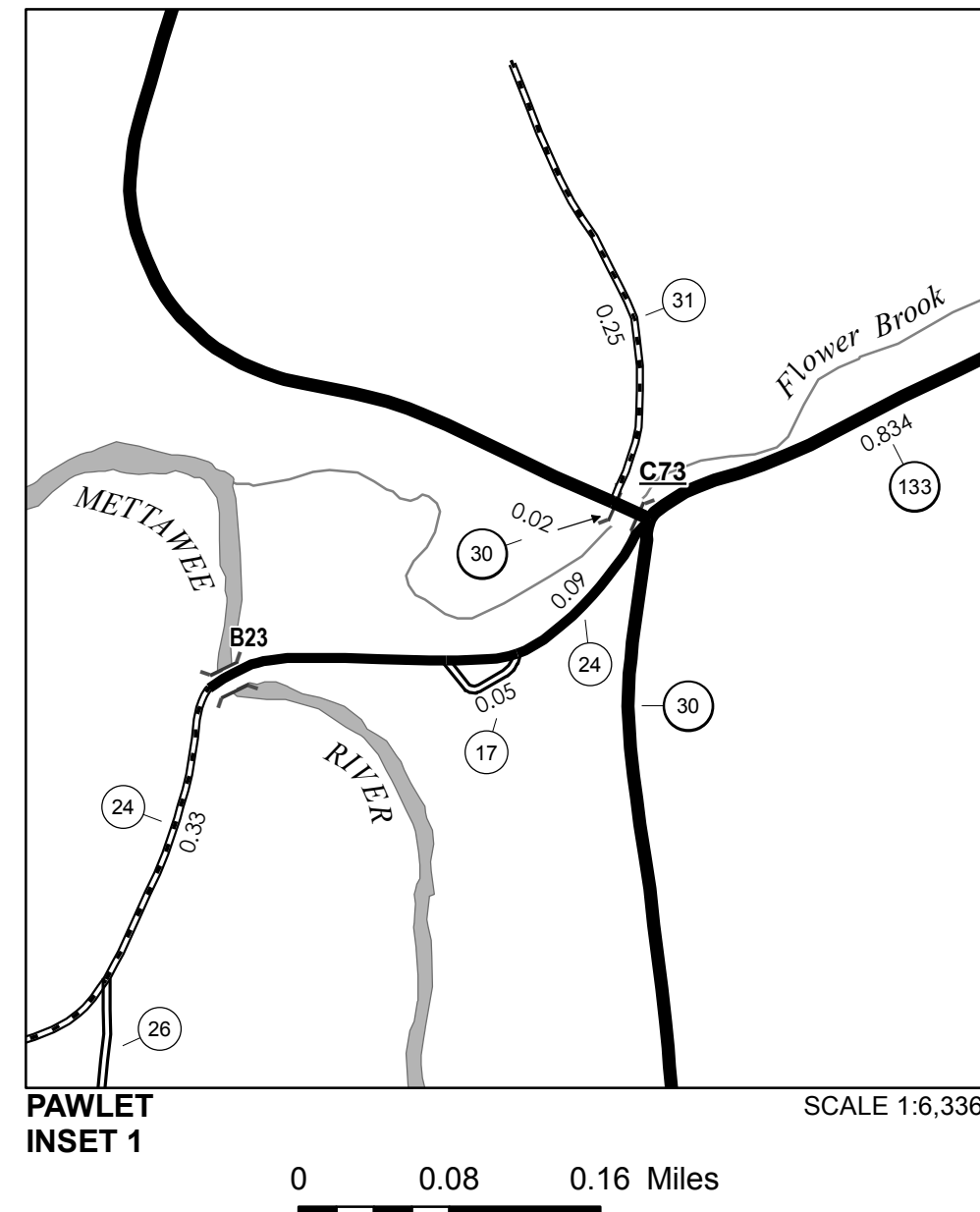
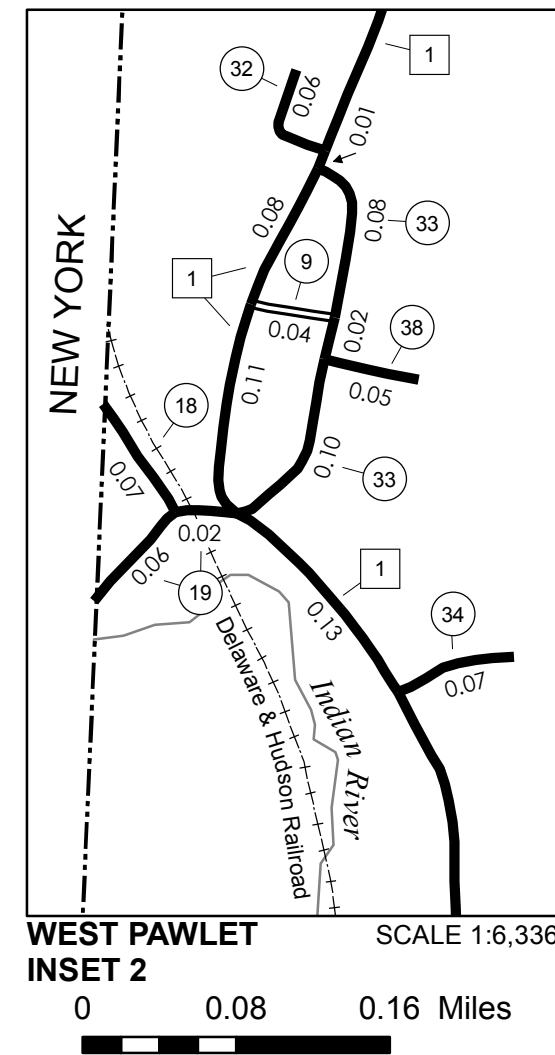
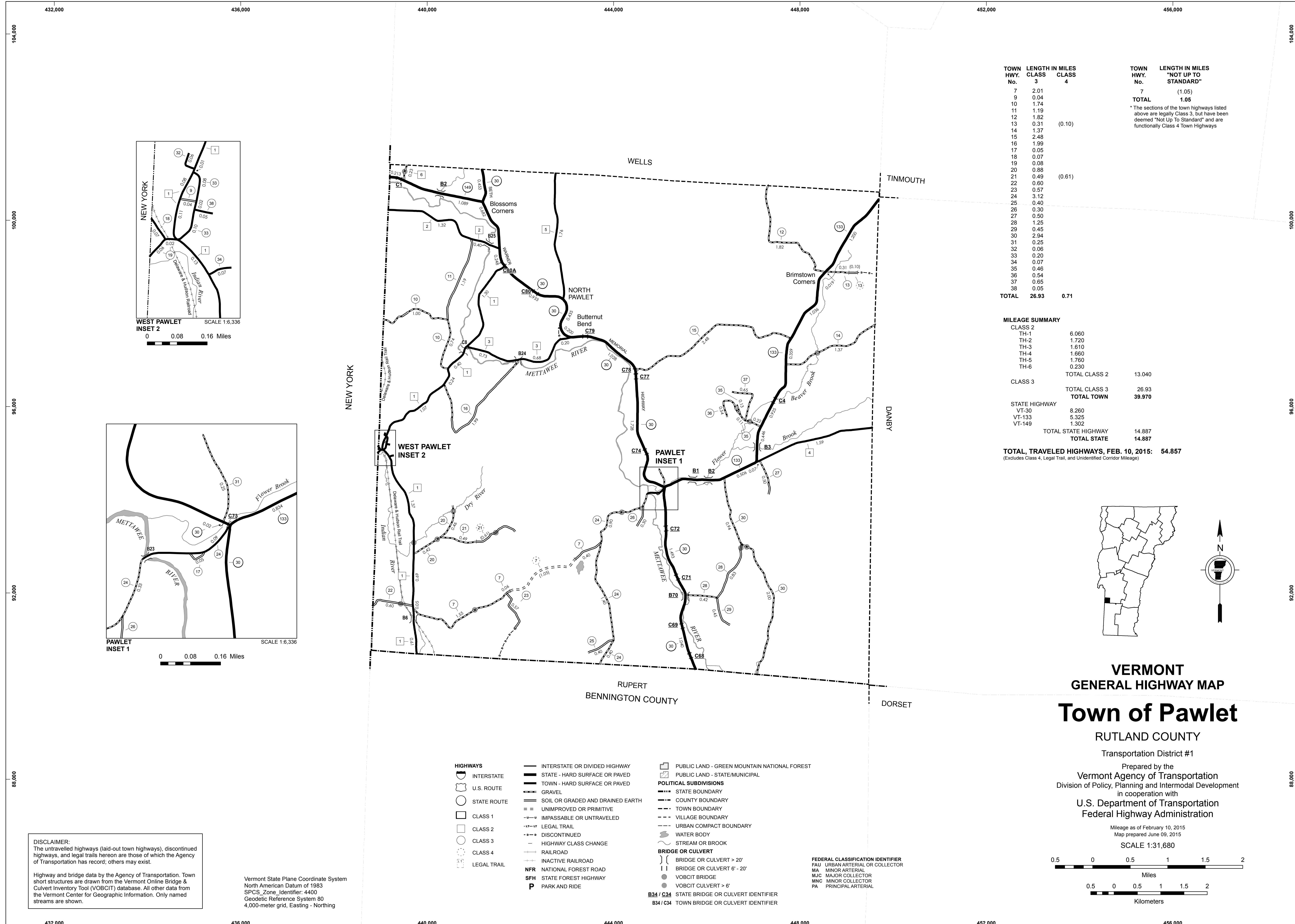


- HIGHWAYS**
- INTERSTATE OR DIVIDED HIGHWAY
 - STATE - HARD SURFACE OR PAVED
 - TOWN - HARD SURFACE OR PAVED
 - GRAVEL
 - SOIL OR GRADED AND DRAINED EARTH
 - UNIMPROVED OR PRIMITIVE
 - IMPASSABLE OR UNTRAVELED
 - LEGAL TRAIL
 - DISCONTINUED
 - HIGHWAY CLASS CHANGE
 - RAILROAD
 - INACTIVE RAILROAD
 - NATIONAL FOREST ROAD
 - STATE FOREST HIGHWAY
 - PARK AND RIDE
- PUBLIC LAND - GREEN MOUNTAIN NATIONAL FOREST**
- PUBLIC LAND - STATE/MUNICIPAL**
- POLITICAL SUBDIVISIONS**
- STATE BOUNDARY
 - COUNTY BOUNDARY
 - TOWN BOUNDARY
 - VILLAGE BOUNDARY
 - URBAN COMPACT BOUNDARY
 - WATER BODY
 - STREAM OR BROOK
- BRIDGE OR CULVERT**
- { } BRIDGE OR CULVERT > 20'
 - { } BRIDGE OR CULVERT 6' - 20'
 - VOBICIT BRIDGE
 - VOBICIT CULVERT > 6'
 - B34 / C34 STATE BRIDGE OR CULVERT IDENTIFIER
 - B34 / C34 TOWN BRIDGE OR CULVERT IDENTIFIER
- FEDERAL CLASSIFICATION IDENTIFIER**
- FAU URBAN ARTERIAL OR COLLECTOR
 - MA MINOR ARTERIAL
 - MJC MAJOR COLLECTOR
 - MNC MINOR COLLECTOR
 - PA PRINCIPAL ARTERIAL

DISCLAIMER:
 The untraveled highways (laid-out town highways), discontinued highways, and legal trails hereon are those of which the Agency of Transportation has record; others may exist.

Highway and bridge data by the Agency of Transportation. Town short structures are drawn from the Vermont Online Bridge & Culvert Inventory Tool (VOBCIT) database. All other data from the Vermont Center for Geographic Information. Only named streams are shown.

Vermont State Plane Coordinate System
 North American Datum of 1983
 SPCS_Zone_Identifier: 4400
 Geodetic Reference System 80
 4,000-meter grid, Easting - Northing

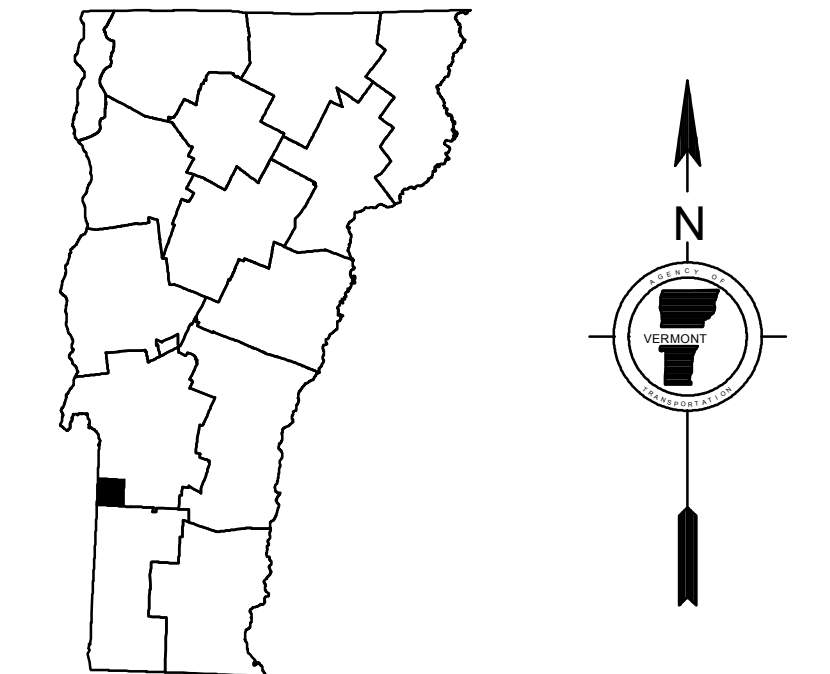


TOWN HWY. No.	LENGTH IN MILES CLASS 3	CLASS 4	TOWN HWY. No.	LENGTH IN MILES "NOT UP TO STANDARD"
7	2.01		7	(1.05)
9	0.04			
10	1.74			
11	1.19			
12	1.82			
13	0.31	(0.10)		
14	1.37			
15	2.48			
16	1.99			
17	0.05			
18	0.07			
19	0.08			
20	0.88			
21	0.49	(0.61)		
22	0.60			
23	0.57			
24	3.12			
25	0.40			
26	0.30			
27	0.50			
28	1.25			
29	0.45			
30	2.94			
31	0.25			
32	0.06			
33	0.20			
34	0.07			
35	0.46			
36	0.54			
37	0.65			
38	0.05			
TOTAL	26.93	0.71		

MILEAGE SUMMARY

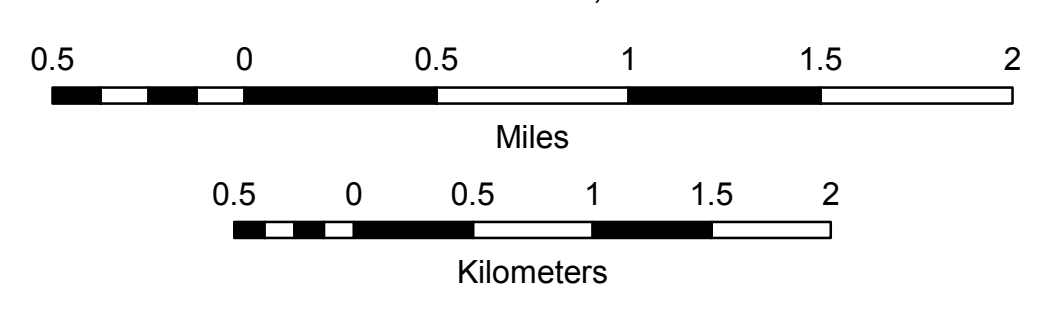
CLASS	LENGTH IN MILES	TOTAL CLASS
CLASS 2		
TH-1	6.060	
TH-2	1.720	
TH-3	1.610	
TH-4	1.660	
TH-5	1.760	
TH-6	0.230	
TOTAL CLASS 2		13.040
CLASS 3		
TOTAL CLASS 3		26.93
TOTAL TOWN		39.970
STATE HIGHWAY		
VT-30	8.260	
VT-133	5.325	
VT-149	1.302	
TOTAL STATE HIGHWAY		14.887
TOTAL STATE		14.887

TOTAL, TRAVELED HIGHWAYS, FEB. 10, 2015: 54.857
(Excludes Class 4, Legal Trail, and Unidentified Corridor Mileage)



VERMONT
GENERAL HIGHWAY MAP
Town of Pawlet
RUTLAND COUNTY

Transportation District #1
Prepared by the
Vermont Agency of Transportation
Division of Policy, Planning and Intermodal Development
in cooperation with
U.S. Department of Transportation
Federal Highway Administration
Mileage as of February 10, 2015
Map prepared June 09, 2015
SCALE 1:31,680

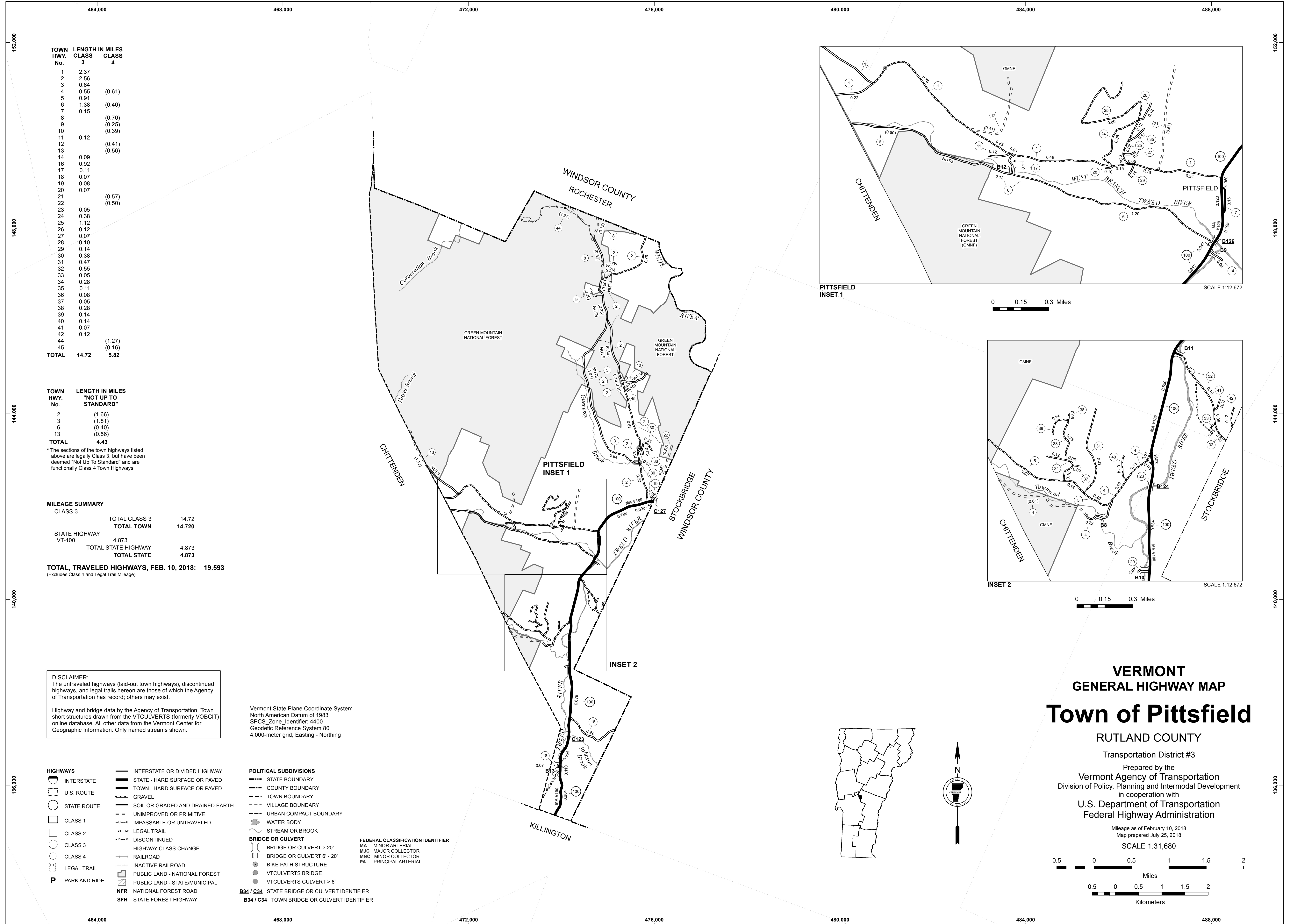


- HIGHWAYS**
- INTERSTATE
 - U.S. ROUTE
 - STATE ROUTE
 - CLASS 1
 - CLASS 2
 - CLASS 3
 - CLASS 4
 - LEGAL TRAIL
 - INTERSTATE OR DIVIDED HIGHWAY
 - STATE - HARD SURFACE OR PAVED
 - TOWN - HARD SURFACE OR PAVED
 - GRAVEL
 - SOIL OR GRADED AND DRAINED EARTH
 - UNIMPROVED OR PRIMITIVE
 - IMPASSABLE OR UNTRAVELED
 - LEGAL TRAIL
 - DISCONTINUED
 - HIGHWAY CLASS CHANGE
 - RAILROAD
 - INACTIVE RAILROAD
 - NFR NATIONAL FOREST ROAD
 - SFH STATE FOREST HIGHWAY
 - PARK AND RIDE
 - PUBLIC LAND - GREEN MOUNTAIN NATIONAL FOREST
 - PUBLIC LAND - STATE/MUNICIPAL
- POLITICAL SUBDIVISIONS**
- STATE BOUNDARY
 - COUNTY BOUNDARY
 - TOWN BOUNDARY
 - VILLAGE BOUNDARY
 - URBAN COMPACT BOUNDARY
 - WATER BODY
 - STREAM OR BROOK
- BRIDGE OR CULVERT**
- BRIDGE OR CULVERT > 20'
 - BRIDGE OR CULVERT 6' - 20'
 - VOBCIT BRIDGE
 - VOBCIT CULVERT > 6'
 - B34 / C34 STATE BRIDGE OR CULVERT IDENTIFIER
 - B34 / C34 TOWN BRIDGE OR CULVERT IDENTIFIER
- FEDERAL CLASSIFICATION IDENTIFIER**
- FAU URBAN ARTERIAL OR COLLECTOR
 - MA MINOR ARTERIAL
 - MJC MAJOR COLLECTOR
 - MNC MINOR COLLECTOR
 - PA PRINCIPAL ARTERIAL

DISCLAIMER:
The untraveled highways (laid-out town highways), discontinued highways, and legal trails hereon are those of which the Agency of Transportation has record; others may exist.

Highway and bridge data by the Agency of Transportation. Town short structures are drawn from the Vermont Online Bridge & Culvert Inventory Tool (VOBCIT) database. All other data from the Vermont Center for Geographic Information. Only named streams are shown.

Vermont State Plane Coordinate System
North American Datum of 1983
SPCS_Zone_Identifier: 4400
Geodetic Reference System 80
4,000-meter grid, Easting - Northing



TOWN HWY. No.	LENGTH IN MILES CLASS 3	CLASS 4
1	2.37	
2	2.56	
3	0.64	
4	0.55	(0.61)
5	0.91	(0.40)
6	1.38	(0.40)
7	0.15	
8		(0.70)
9		(0.25)
10		(0.39)
11	0.12	
12		(0.41)
13		(0.56)
14	0.09	
16	0.92	
17	0.11	
18	0.07	
19	0.08	
20	0.07	
21		(0.57)
22		(0.50)
23	0.05	
24	0.38	
25	1.12	
26	0.12	
27	0.07	
28	0.10	
29	0.14	
30	0.38	
31	0.47	
32	0.55	
33	0.05	
34	0.28	
35	0.11	
36	0.08	
37	0.05	
38	0.28	
39	0.14	
40	0.14	
41	0.07	
42	0.12	
44		(1.27)
45		(0.16)
TOTAL	14.72	5.82

TOWN HWY. No.	LENGTH IN MILES "NOT UP TO STANDARD"
2	(1.66)
3	(1.81)
6	(0.40)
13	(0.56)
TOTAL	4.43

* The sections of the town highways listed above are legally Class 3, but have been deemed "Not Up To Standard" and are functionally Class 4 Town Highways

MILEAGE SUMMARY

CLASS 3	TOTAL CLASS 3	14.72
TOTAL TOWN	14.720	
STATE HIGHWAY VT-100	4.873	
TOTAL STATE HIGHWAY	4.873	
TOTAL STATE	4.873	

TOTAL, TRAVELED HIGHWAYS, FEB. 10, 2018: 19.593
(Excludes Class 4 and Legal Trail Mileage)

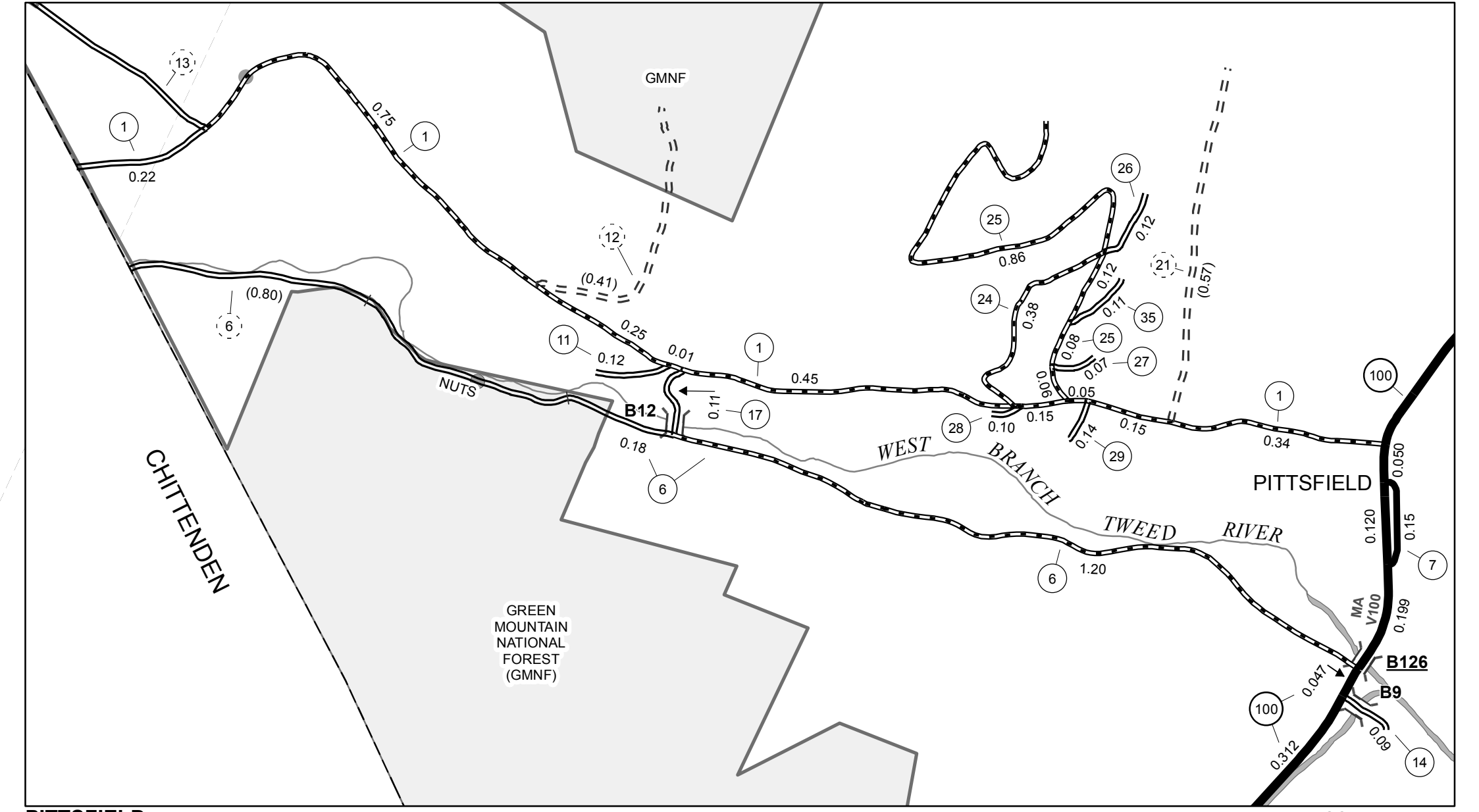
DISCLAIMER:
The untraveled highways (laid-out town highways), discontinued highways, and legal trails hereon are those of which the Agency of Transportation has record; others may exist.

Highway and bridge data by the Agency of Transportation. Town short structures drawn from the VTCULVERTS (formerly VOBCIT) online database. All other data from the Vermont Center for Geographic Information. Only named streams shown.

Vermont State Plane Coordinate System
North American Datum of 1983
SPCS_Zone_Identifier: 4400
Geodetic Reference System 80
4,000-meter grid, Easting - Northing

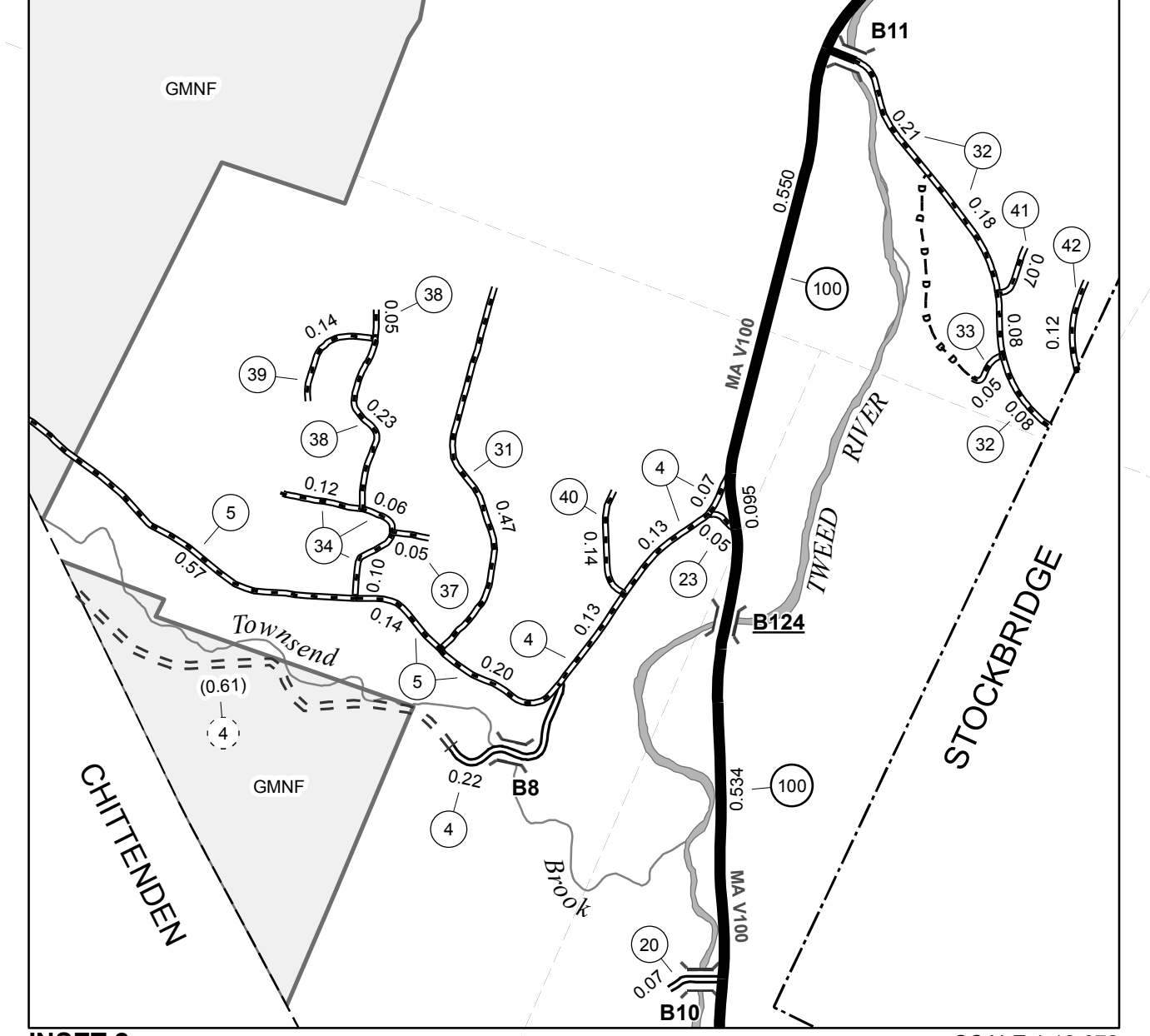
- HIGHWAYS**
- INTERSTATE
 - U.S. ROUTE
 - STATE ROUTE
 - CLASS 1
 - CLASS 2
 - CLASS 3
 - CLASS 4
 - LEGAL TRAIL
 - PARK AND RIDE
 - INTERSTATE OR DIVIDED HIGHWAY
 - STATE - HARD SURFACE OR PAVED
 - TOWN - HARD SURFACE OR PAVED
 - GRAVEL
 - SOIL OR GRADED AND DRAINED EARTH
 - UNIMPROVED OR PRIMITIVE
 - IMPASSABLE OR UNTRAVELED
 - LEGAL TRAIL
 - DISCONTINUED
 - HIGHWAY CLASS CHANGE
 - RAILROAD
 - INACTIVE RAILROAD
 - PUBLIC LAND - NATIONAL FOREST
 - PUBLIC LAND - STATE/MUNICIPAL
 - NATIONAL FOREST ROAD
 - STATE FOREST HIGHWAY

- POLITICAL SUBDIVISIONS**
- STATE BOUNDARY
 - COUNTY BOUNDARY
 - TOWN BOUNDARY
 - VILLAGE BOUNDARY
 - URBAN COMPACT BOUNDARY
 - WATER BODY
 - STREAM OR BROOK
- BRIDGE OR CULVERT**
- BRIDGE OR CULVERT > 20'
 - BRIDGE OR CULVERT 6' - 20'
 - BIKE PATH STRUCTURE
 - VT CULVERTS BRIDGE
 - VT CULVERTS CULVERT > 6'
 - STATE BRIDGE OR CULVERT IDENTIFIER
 - TOWN BRIDGE OR CULVERT IDENTIFIER
- FEDERAL CLASSIFICATION IDENTIFIER**
- MA MINOR ARTERIAL
 - MJC MAJOR COLLECTOR
 - MNC MINOR COLLECTOR
 - PA PRINCIPAL ARTERIAL



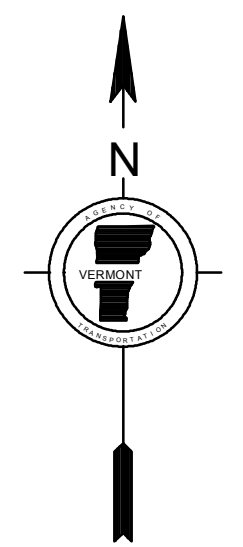
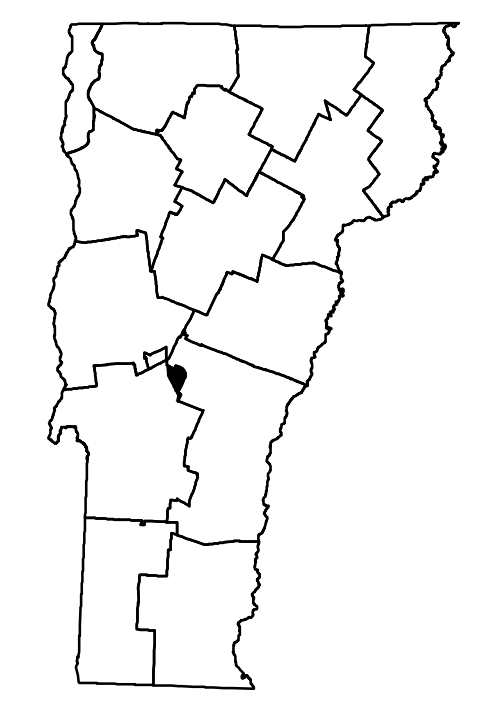
PITTSFIELD INSET 1

0 0.15 0.3 Miles



INSET 2

0 0.15 0.3 Miles



VERMONT GENERAL HIGHWAY MAP

Town of Pittsfield

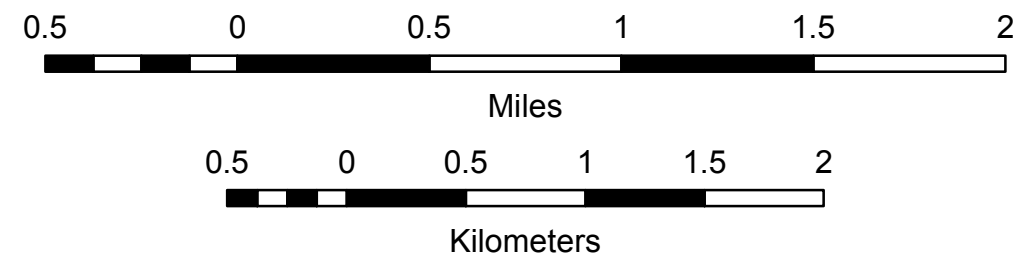
RUTLAND COUNTY

Transportation District #3

Prepared by the
Vermont Agency of Transportation
Division of Policy, Planning and Intermodal Development
in cooperation with
U.S. Department of Transportation
Federal Highway Administration

Mileage as of February 10, 2018
Map prepared July 25, 2018

SCALE 1:31,680



TOWN HWY. No.	LENGTH IN MILES CLASS 3	LENGTH IN MILES CLASS 4	TOWN HWY. No.	LENGTH IN MILES "NOT UP TO STANDARD"
9	2.10		56	(0.22)
10	2.20		TOTAL	0.22
11	2.55		* The sections of the town highways listed above are legally Class 3, but have been deemed "Not Up To Standard" and are functionally Class 4 Town Highways	
12	2.76			
13	2.00			
14	0.45			
15	1.18			
16	0.90			
18	0.26			
19	0.79			
20	0.10			
21	1.85			
22	0.18			
23	1.20			
24	0.40			
25	0.55			
26	0.17			
27	0.05			
28	1.52			
30	0.54			
31	3.45			
32	0.62	(0.60)		
34	1.29			
35	0.04			
36	0.60			
37	0.30			
38	0.90	(0.70)		
39	1.40			
40	1.10			
41	0.18			
42	0.40			
44	0.17			
45	1.40	(0.88)		
46	0.03			
49	0.77			
50	0.17			
51	0.17			
52	0.05			
53	0.08			
54	0.14			
55	0.36			
57	0.02			
58	0.22			
59	0.15			
60	0.19			
61	0.43			
62	0.26			
63	0.11			
TOTAL	36.75	2.18		

LEGAL TRAIL No.	LENGTH IN MILES LEGAL TRAIL
1	(0.30)
2	(0.89)
3	(0.05)
4	(0.11)
5	(0.63)
6	(0.65)
TOTAL	2.63

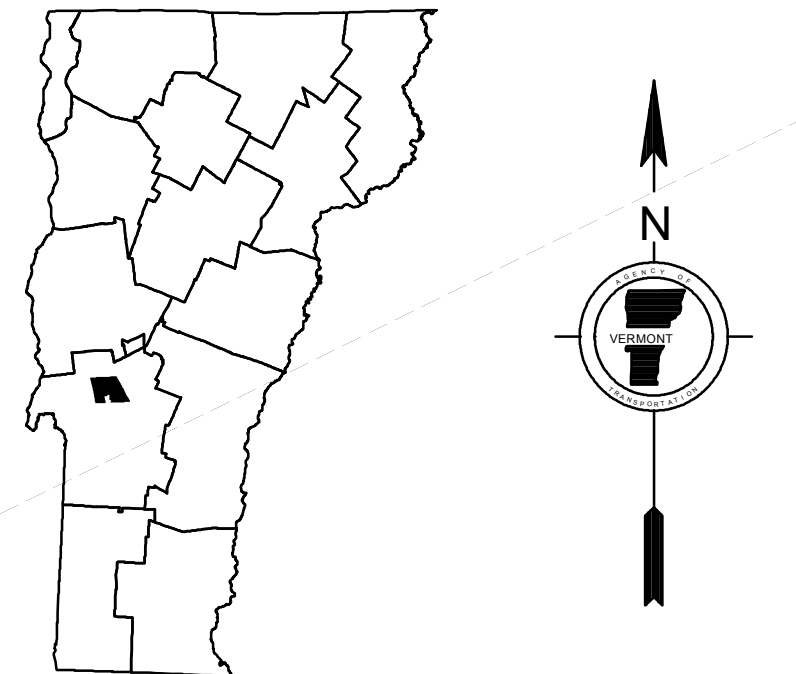

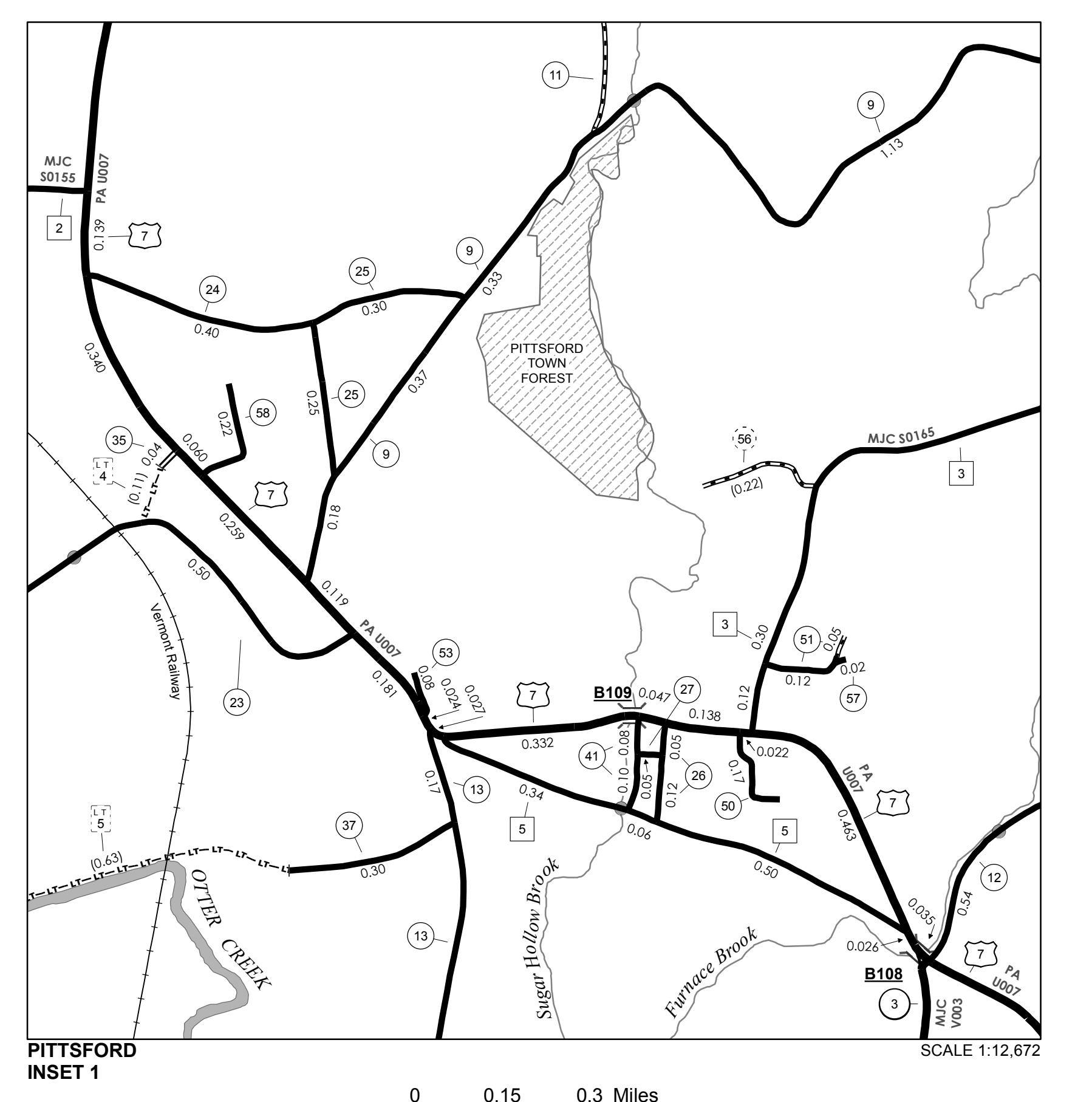
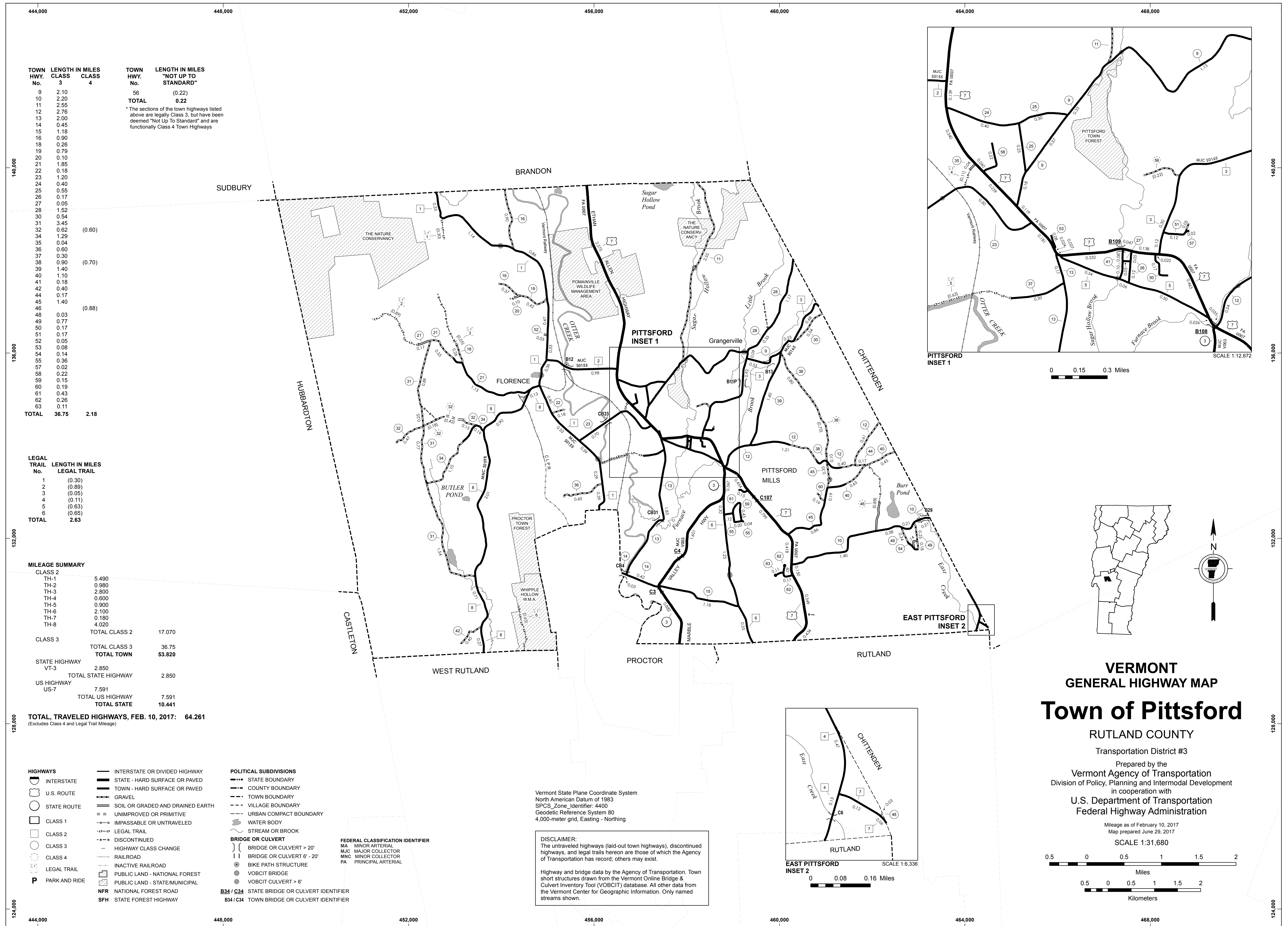
MILEAGE SUMMARY	
CLASS 2	
TH-1	5.490
TH-2	0.980
TH-3	2.800
TH-4	0.600
TH-5	0.900
TH-6	2.100
TH-7	0.180
TH-8	4.020
TOTAL CLASS 2	17.070
CLASS 3	
TOTAL CLASS 3	36.75
TOTAL TOWN	53.820
STATE HIGHWAY	
VT-3	2.850
TOTAL STATE HIGHWAY	2.850
US HIGHWAY	
US-7	7.591
TOTAL US HIGHWAY	7.591
TOTAL STATE	10.441

TOTAL, TRAVELED HIGHWAYS, FEB. 10, 2017: 64.261
(Excludes Class 4 and Legal Trail Mileage)

- HIGHWAYS**
 - INTERSTATE OR DIVIDED HIGHWAY
 - STATE - HARD SURFACE OR PAVED
 - TOWN - HARD SURFACE OR PAVED
 - GRAVEL
 - SOIL OR GRADED AND DRAINED EARTH
 - UNIMPROVED OR PRIMITIVE
 - IMPASSABLE OR UNTRAVELED
 - LEGAL TRAIL
 - DISCONTINUED
 - HIGHWAY CLASS CHANGE
 - RAILROAD
 - INACTIVE RAILROAD
 - PUBLIC LAND - NATIONAL FOREST
 - PUBLIC LAND - STATE/MUNICIPAL
 - NFR NATIONAL FOREST ROAD
 - SFH STATE FOREST HIGHWAY
- POLITICAL SUBDIVISIONS**
 - STATE BOUNDARY
 - COUNTY BOUNDARY
 - TOWN BOUNDARY
 - VILLAGE BOUNDARY
 - URBAN COMPACT BOUNDARY
 - WATER BODY
 - STREAM OR BROOK
- BRIDGE OR CULVERT**
 - BRIDGE OR CULVERT > 20'
 - BRIDGE OR CULVERT 6' - 20'
 - BIKE PATH STRUCTURE
 - VOBCIT BRIDGE
 - VOBCIT CULVERT > 6'
- FEDERAL CLASSIFICATION IDENTIFIER**
 - MA MINOR ARTERIAL
 - MJC MAJOR COLLECTOR
 - MNC MINOR COLLECTOR
 - PA PRINCIPAL ARTERIAL
- STATE BRIDGE OR CULVERT IDENTIFIER**
 - B34 / C34
- TOWN BRIDGE OR CULVERT IDENTIFIER**
 - B34 / C34

Vermont State Plane Coordinate System
North American Datum of 1983
SPCS_Zone_Identifier: 4400
Geodetic Reference System 80
4,000-meter grid, Easting - Northing

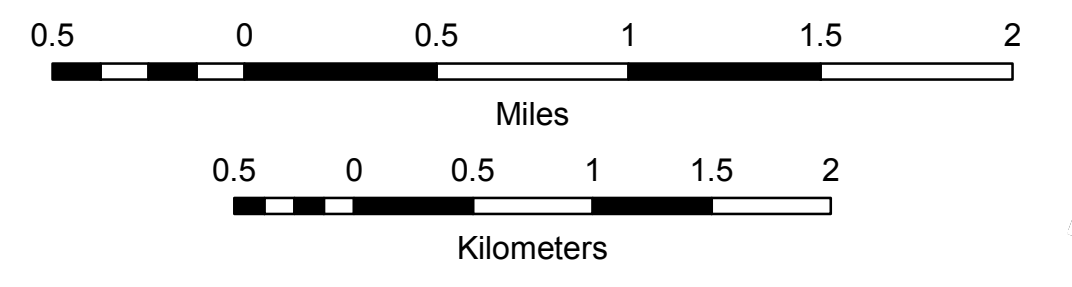
DISCLAIMER:
The untraveled highways (laid-out town highways), discontinued highways, and legal trails hereon are those of which the Agency of Transportation has record; others may exist.
Highway and bridge data by the Agency of Transportation. Town short structures drawn from the Vermont Online Bridge & Culvert Inventory Tool (VOBCIT) database. All other data from the Vermont Center for Geographic Information. Only named streams shown.



VERMONT GENERAL HIGHWAY MAP

Town of Pittsford

RUTLAND COUNTY
Transportation District #3
Prepared by the
Vermont Agency of Transportation
Division of Policy, Planning and Intermodal Development
in cooperation with
U.S. Department of Transportation
Federal Highway Administration
Mileage as of February 10, 2017
Map prepared June 29, 2017
SCALE 1:31,680



TOWN HWY. No.	LENGTH IN MILES CLASS 3	LENGTH IN MILES CLASS 4	TOWN HWY. No.	LENGTH IN MILES CLASS 3	LENGTH IN MILES CLASS 4
8	0.33		38	0.25	
9	6.18		39	1.40	
10	1.48		40	0.32	
11	1.88		41		(0.40)
12	0.24		42	0.18	
14	0.22	(0.06)	43	1.39	
15	0.50		44	0.57	
16	0.65		45		(0.20)
17		(0.15)	46	0.68	
18	0.65		47	0.08	
19	4.57		48	0.24	
20	3.50		49	0.05	
21	1.00		51	0.22	
22	1.88		52	0.09	
23	0.38	(0.07)	53	0.83	
24		(1.04)	54	0.13	
25	2.31		55	0.11	
26	0.09		56	0.46	
27	0.28		57	0.10	
28		(0.50)	58	0.05	
29		(1.76)	60	0.07	(0.02)
30	1.12	(0.33)	61	0.09	
31	2.81		62	0.05	
32	0.91	(0.23)	63	0.18	
33	0.39		64	0.04	
34	0.64		65	0.23	
35	0.52	(0.33)	67	0.16	
36	0.11		68	0.09	
37	0.78		69	0.10	
TOTAL			41.58	5.26	

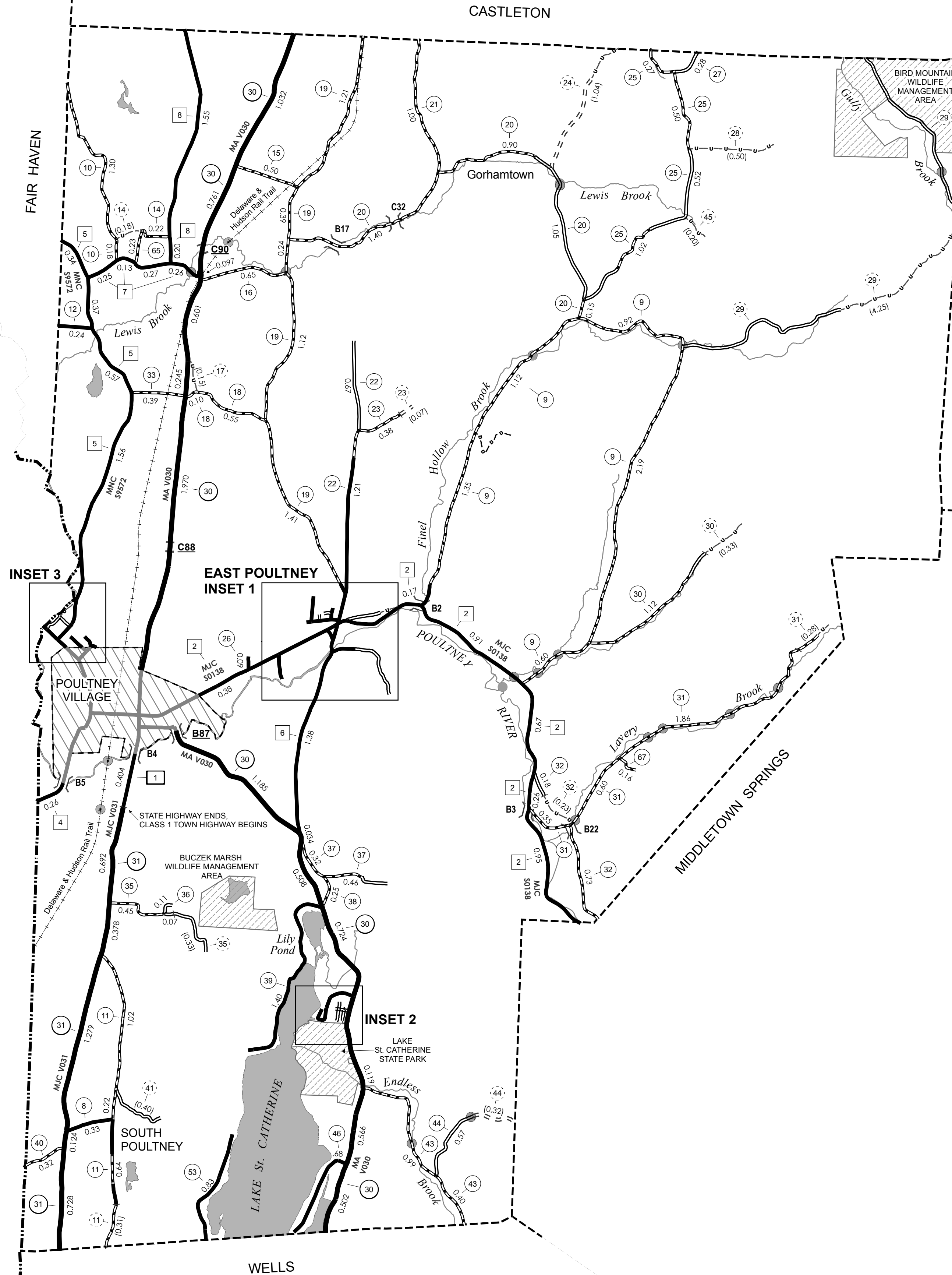
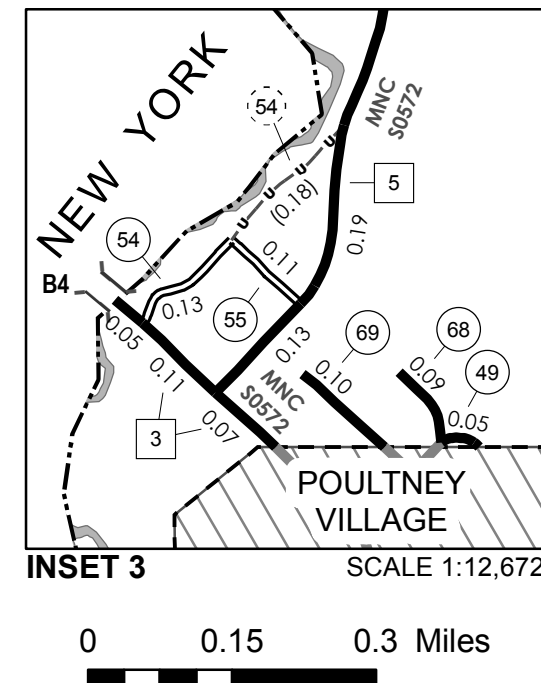
TOWN HWY. No.	LENGTH IN MILES "NOT UP TO STANDARD"
11	(0.31)
14	(0.12)
29	(2.49)
31	(0.28)
44	(0.32)
54	(0.18)
TOTAL	3.70

* The sections of the town highways listed above are legally Class 3, but have been deemed "Not Up to Standard" and are functionally Class 4 Town Highways

MILEAGE SUMMARY

CLASS 1		
TH-1	0.404	
TOTAL CLASS 1	0.404	
CLASS 2		
TH-2	4.520	
TH-3	0.230	
TH-4	0.260	
TH-5	3.160	
TH-6	1.570	
TH-7	0.910	
TH-8	1.750	
TOTAL CLASS 2	12.400	
CLASS 3		
TOTAL CLASS 3	41.58	
TOTAL TOWN	54.384	
STATE HIGHWAY		
VT-30	8.899	
VT-31	3.201	
TOTAL STATE HIGHWAY	12.100	
TOTAL STATE	12.100	

TOTAL, TRAVELED HIGHWAYS, FEB. 10, 2017: 66.484
(Excludes Class 4 and Legal Trail Mileage)

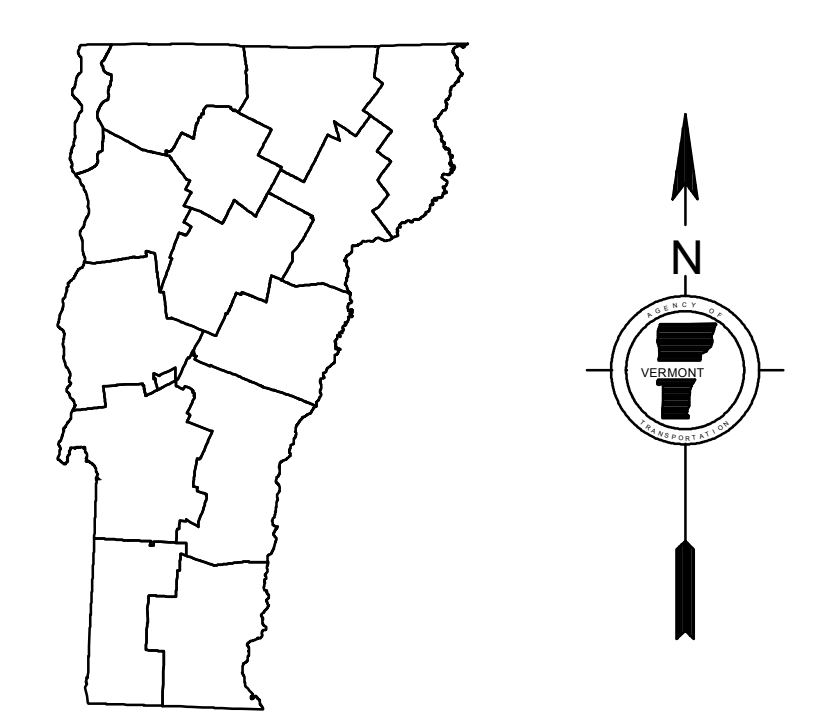
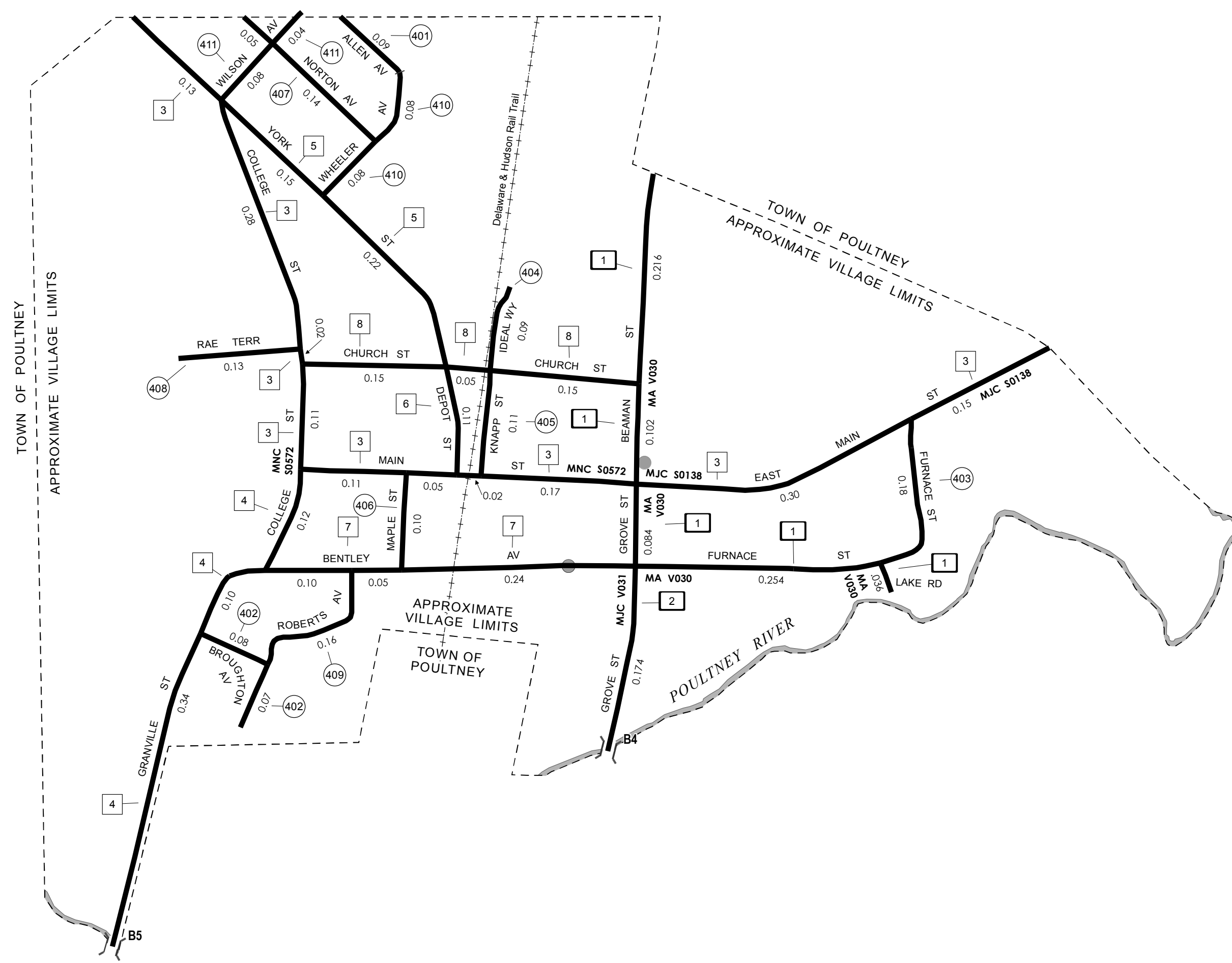


TOWN HWY. No.	CLASS 3	CLASS 4	TOWN ROAD NAME
401	0.09		ALLEN AV
402	0.15		BROUGHTON AV
403	0.18		FURNACE ST
404	0.09		IDEAL WY
405	0.11		KNAPP ST
406	0.10		MAPLE ST
407	0.19		NORTON AV
408	0.13		RAE TERR
409	0.16		ROBERTS AV
410	0.16		WHEELER AV
411	0.12		WILSON AV
TOTAL	1.48	0.00	

MILEAGE SUMMARY

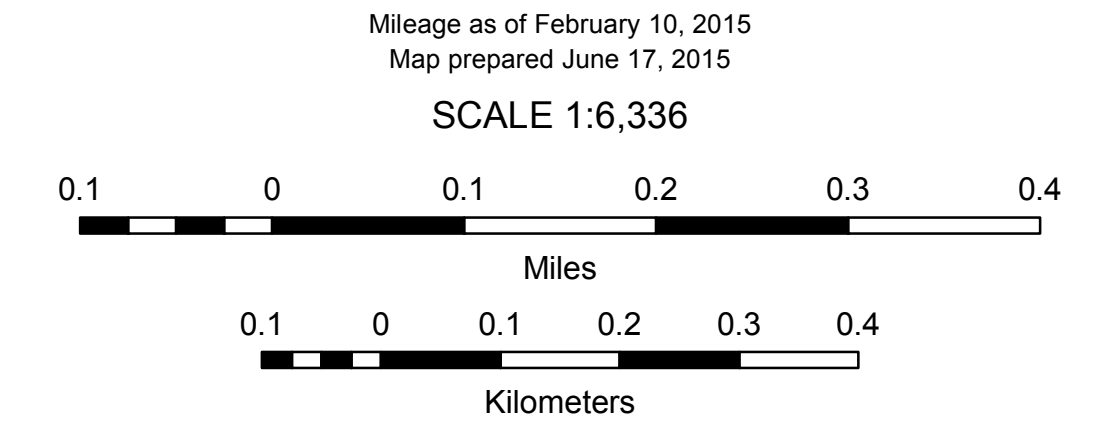
CLASS	MILEAGE	TOTAL
CLASS 1		
TH-1	0.692	
TH-2	0.174	
TOTAL CLASS 1		0.866
CLASS 2		
TH-3	1.340	
TH-4	0.550	
TH-5	0.370	
TH-6	0.110	
TH-7	0.390	
TH-8	0.350	
TOTAL CLASS 2		3.120
CLASS 3		
TOTAL CLASS 3		1.48
TOTAL TOWN		5.466
TOTAL STATE		0

TOTAL, TRAVELED HIGHWAYS, FEB. 10, 2015: 5.466
(Excludes Class 4, Legal Trail, and Unidentified Corridor Mileage)



VERMONT
GENERAL HIGHWAY MAP
Village of Poultney
RUTLAND COUNTY

Transportation District #3
Prepared by the
Vermont Agency of Transportation
Division of Policy, Planning and Intermodal Development
in cooperation with
U.S. Department of Transportation
Federal Highway Administration



- HIGHWAYS**
- INTERSTATE
 - U.S. ROUTE
 - STATE ROUTE
 - CLASS 1
 - CLASS 2
 - CLASS 3
 - CLASS 4
 - LEGAL TRAIL
- INTERSTATE OR DIVIDED HIGHWAY
STATE - HARD SURFACE OR PAVED
TOWN - HARD SURFACE OR PAVED
GRAVEL
SOIL OR GRADED AND DRAINED EARTH
UNIMPROVED OR PRIMITIVE
IMPASSABLE OR UNTRAVELED
LEGAL TRAIL
DISCONTINUED
HIGHWAY CLASS CHANGE
RAILROAD
INACTIVE RAILROAD
NFR NATIONAL FOREST ROAD
SFH STATE FOREST HIGHWAY
P PARK AND RIDE
- PUBLIC LAND - GREEN MOUNTAIN NATIONAL FOREST
PUBLIC LAND - STATE/MUNICIPAL
- POLITICAL SUBDIVISIONS**
- STATE BOUNDARY
 - COUNTY BOUNDARY
 - TOWN BOUNDARY
 - VILLAGE BOUNDARY
 - URBAN COMPACT BOUNDARY
 - WATER BODY
 - STREAM OR BROOK
- BRIDGE OR CULVERT**
- BRIDGE OR CULVERT > 20'
 - BRIDGE OR CULVERT 6' - 20'
 - VOBCIT BRIDGE
 - VOBCIT CULVERT > 6'
- FEDERAL CLASSIFICATION IDENTIFIER**
- FAU URBAN ARTERIAL OR COLLECTOR
 - MA MINOR ARTERIAL
 - MJC MAJOR COLLECTOR
 - MNC MINOR COLLECTOR
 - PA PRINCIPAL ARTERIAL
- B34 / C34** STATE BRIDGE OR CULVERT IDENTIFIER
B34 / C34 TOWN BRIDGE OR CULVERT IDENTIFIER

DISCLAIMER:
The untraveled highways (laid-out town highways), discontinued highways, and legal trails hereon are those of which the Agency of Transportation has record; others may exist.

Highway and bridge data by the Agency of Transportation. Town short structures are drawn from the Vermont Online Bridge & Culvert Inventory Tool (VOBCIT) database. All other data from the Vermont Center for Geographic Information. Only named streams are shown.

Vermont State Plane Coordinate System
North American Datum of 1983
SPCS_Zone_Identifier: 4400
Geodetic Reference System 80
2,000-meter grid, Easting - Northing



TOWN HWY. No.	LENGTH IN MILES CLASS 3	LENGTH IN MILES CLASS 4
4	0.05	
5	0.07	(0.28)
6	0.91	
7	0.20	
9	0.03	
10	0.72	
11	0.34	
12	0.23	
13	0.15	
14	0.06	
15	0.47	
16	0.18	
17	0.14	
18	0.11	
19	0.18	
20	0.27	
21	0.47	
22	0.22	
23	0.17	
24	0.05	
25	0.14	
26	0.28	
27	0.22	
28	0.10	
29	0.03	
30	0.27	
31	0.04	
32	0.09	
33	0.06	
34	0.36	
35	0.10	
36	0.38	
37	0.27	
38	0.07	
39	0.31	
40	0.49	
41	0.09	
42	0.07	
43	0.09	
44	0.60	
45	0.20	
46	0.13	
47	0.04	
48	0.23	
49	0.03	
50	0.21	
51	0.13	
52	0.10	
53	0.12	
54	0.17	
55	0.22	
56	0.89	
57	0.04	
58	0.05	
59	0.06	
60	0.07	
61	0.04	
62	0.07	
TOTAL	11.88	0.28

MILEAGE SUMMARY

CLASS	LENGTH	TOTAL CLASS	TOTAL TOWN
CLASS 1	1.479		
TH-1		TOTAL CLASS 1	1.479
CLASS 2	6.600		
TH-2		TOTAL CLASS 2	7.070
TH-3	0.470		
CLASS 3		TOTAL CLASS 3	11.88
STATE HIGHWAY		TOTAL TOWN	20.429
VT-3	1.804	TOTAL STATE HIGHWAY	1.804
		TOTAL STATE	1.804

TOTAL, TRAVELED HIGHWAYS, FEB. 10, 2015: 22.233
(Excludes Class 4, Legal Trail, and Unidentified Corridor Mileage)

TOWN HWY. No.	LENGTH IN MILES "NOT UP TO STANDARD"
8	(0.07)
TOTAL	0.07

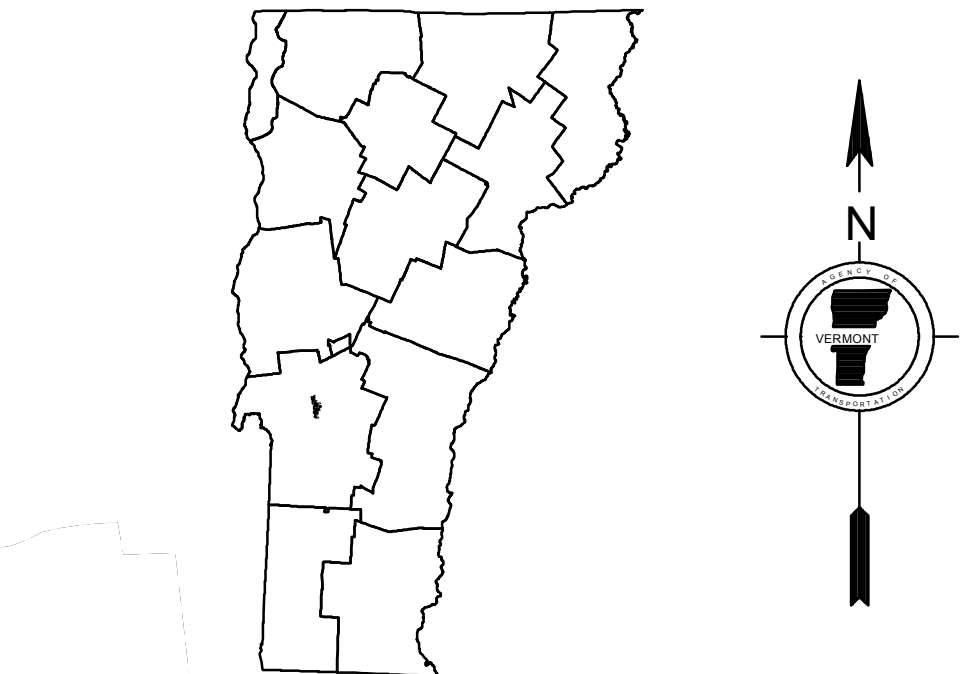
* The sections of the town highways listed above are legally Class 3, but have been deemed "Not Up To Standard" and are functionally Class 4 Town Highways

- HIGHWAYS**
- INTERSTATE
 - U.S. ROUTE
 - STATE ROUTE
 - CLASS 1
 - CLASS 2
 - CLASS 3
 - CLASS 4
 - LEGAL TRAIL
- INTERSTATE OR DIVIDED HIGHWAY
STATE - HARD SURFACE OR PAVED
TOWN - HARD SURFACE OR PAVED
GRAVEL
SOIL OR GRADED AND DRAINED EARTH
UNIMPROVED OR PRIMITIVE
IMPASSABLE OR UNTRAVELED
LEGAL TRAIL
DISCONTINUED
HIGHWAY CLASS CHANGE
RAILROAD
INACTIVE RAILROAD
NATIONAL FOREST ROAD
STATE FOREST HIGHWAY
PARK AND RIDE
- PUBLIC LAND - GREEN MOUNTAIN NATIONAL FOREST
PUBLIC LAND - STATE/MUNICIPAL
- POLITICAL SUBDIVISIONS**
- STATE BOUNDARY
 - COUNTY BOUNDARY
 - TOWN BOUNDARY
 - VILLAGE BOUNDARY
 - URBAN COMPACT BOUNDARY
 - WATER BODY
 - STREAM OR BROOK
- BRIDGE OR CULVERT**
- BRIDGE OR CULVERT > 20'
 - BRIDGE OR CULVERT 6' - 20'
 - VOBCIT BRIDGE
 - VOBCIT CULVERT > 6'
- B34 / C34** STATE BRIDGE OR CULVERT IDENTIFIER
B34 / C34 TOWN BRIDGE OR CULVERT IDENTIFIER
- FEDERAL CLASSIFICATION IDENTIFIER**
- FAU URBAN ARTERIAL OR COLLECTOR
 - MA MINOR ARTERIAL
 - MJC MAJOR COLLECTOR
 - MNC MINOR COLLECTOR
 - PA PRINCIPAL ARTERIAL

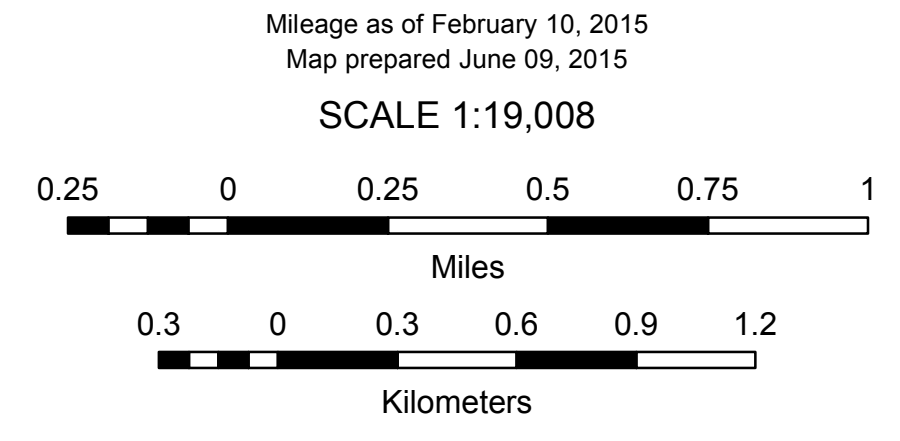
DISCLAIMER:
The untraveled highways (laid-out town highways), discontinued highways, and legal trails hereon are those of which the Agency of Transportation has record; others may exist.

Highway and bridge data by the Agency of Transportation. Town short structures are drawn from the Vermont Online Bridge & Culvert Inventory Tool (VOBCIT) database. All other data from the Vermont Center for Geographic Information. Only named streams are shown.

Vermont State Plane Coordinate System
North American Datum of 1983
SPCS_Zone_Identifier: 4400
Geodetic Reference System 80
4,000-meter grid, Easting - Northing



VERMONT GENERAL HIGHWAY MAP
Town of Proctor
RUTLAND COUNTY
Transportation District #3
Prepared by the
Vermont Agency of Transportation
Division of Policy, Planning and Intermodal Development
in cooperation with
U.S. Department of Transportation
Federal Highway Administration



MILEAGE SUMMARY

CLASS	LENGTH IN MILES	TOTAL CLASS	LENGTH IN MILES
CLASS 1	1.479	TOTAL CLASS 1	1.479
TH-1			
CLASS 2	1.720	TOTAL CLASS 2	2.190
TH-2			
TH-3	0.470		
CLASS 3	10.14	TOTAL CLASS 3	10.14
		TOTAL TOWN	13.809
		TOTAL STATE	0

TOTAL, TRAVELED HIGHWAYS, FEB. 10, 2015: 13.809
(Excludes Class 4, Legal Trail, and Unidentified Corridor Mileage)

TOWN LENGTH IN MILES "NOT UP TO STANDARD"

TOWN HWY. No.	LENGTH IN MILES
8	(0.07)
TOTAL	0.07

* The sections of the town highways listed above are legally Class 3, but have been deemed "Not Up To Standard" and are functionally Class 4 Town Highways

TOWN LENGTH IN MILES CLASS 3 CLASS 4

TOWN HWY. No.	CLASS 3	CLASS 4	TOWN ROAD NAME	TOWN HWY. No.	CLASS 3	CLASS 4	TOWN ROAD NAME
4	0.05		WEST ST	33	0.06		NEWTON ST
6	0.35		GORHAM BRIDGE RD	34	0.36		WILLIAMS ST
7	0.20		MEADOW ST	35	0.10		CURTIS ST
9	0.03		MAIN ST	36	0.38		ORMSBEE AV
10	0.07		WEST ST	37	0.27		OAK ST
10	0.65		BEAVER POND RD	38	0.07		MAPLE ST
11	0.34		NORTH ST	39	0.31		WARNER AV
12	0.23		ELM ST	40	0.49		OLYMPUS RD
13	0.15		WILLOW ST	41	0.09		REYNOLDS ST
14	0.06		BEECH ST	42	0.07		RIVER ST
15	0.47		PLEASANT ST	43	0.09		HOLDEN AV
16	0.18		EDEN AV	44	0.60		PARK ST
17	0.14		GROVE ST	45	0.12		CHATTERTON PK
18	0.03		TH 18	45	0.08		PARK ST
18	0.08		CHARLES ST	46	0.13		LARSON ST
19	0.18		GREEN SQ	47	0.04		PEARL ST
20	0.02		CROSS ST	48	0.23		CENTER ST
20	0.25		MARKET ST	49	0.03		MCGARRY ST
21	0.47		HIGH ST	50	0.21		CAIN ST
22	0.22		PINE ST	51	0.13		CURRY ST
23	0.17		CHURCH ST	52	0.04		SCHOOL ST
24	0.05		POWERS SQ	52	0.06		WEST ST
25	0.14		SCHOOL ST	53	0.10		TERRACE HILL
26	0.03		TAYLOR HILL	53	0.02		TH 53
26	0.25		GIBBS ST	54	0.17		CHATTERTON PK
27	0.22		TAYLOR HILL	57	0.04		POND VIEW RD
28	0.10		BLUFF ST	58	0.05		CHAPEL ST
29	0.03		PRIMARY ST	59	0.06		CLIFF ST
30	0.27		PATCH ST	60	0.07		TOWER RD
31	0.04		FIELD ST	61	0.04		TH 61
32	0.09		GARDEN ST	62	0.07		COLUMBIAN AV
TOTAL	10.14	0.00					

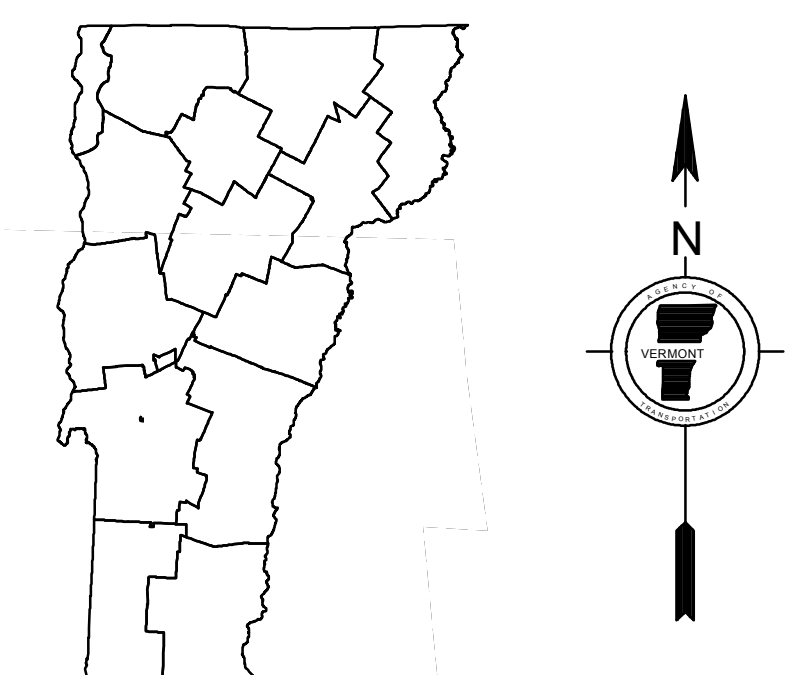
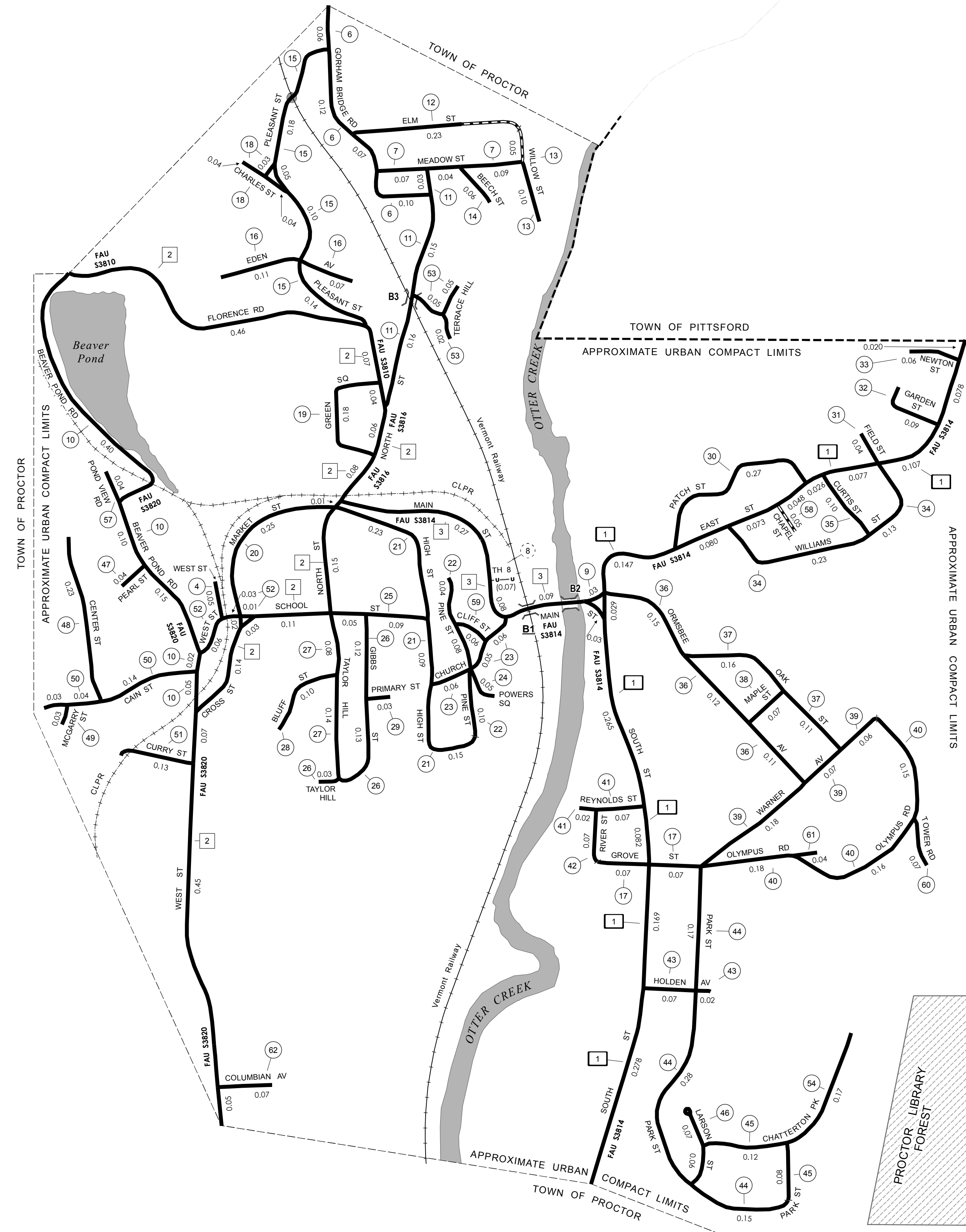
HIGHWAYS

- INTERSTATE
- U.S. ROUTE
- STATE ROUTE
- CLASS 1
- CLASS 2
- CLASS 3
- CLASS 4
- LEGAL TRAIL
- GRAVEL
- SOIL OR GRADED AND DRAINED EARTH
- UNIMPROVED OR PRIMITIVE
- IMPASSABLE OR UNTRAVELED
- LEGAL TRAIL
- DISCONTINUED
- HIGHWAY CLASS CHANGE
- RAILROAD
- INACTIVE RAILROAD
- PUBLIC LAND - GREEN MOUNTAIN NATIONAL FOREST
- PUBLIC LAND - STATE/MUNICIPAL
- POLITICAL SUBDIVISIONS**
- STATE BOUNDARY
- COUNTY BOUNDARY
- TOWN BOUNDARY
- VILLAGE BOUNDARY
- URBAN COMPACT BOUNDARY
- WATER BODY
- STREAM OR BROOK
- BRIDGE OR CULVERT**
- BRIDGE OR CULVERT > 20'
- BRIDGE OR CULVERT 6' - 20'
- VOCIT BRIDGE
- VOCIT CULVERT > 6'
- B34 / C34 STATE BRIDGE OR CULVERT IDENTIFIER**
- B34 / C34 TOWN BRIDGE OR CULVERT IDENTIFIER**
- NFR NATIONAL FOREST ROAD**
- SFH STATE FOREST HIGHWAY**
- P PARK AND RIDE**
- FEDERAL CLASSIFICATION IDENTIFIER**
- FAU URBAN ARTERIAL OR COLLECTOR**
- MA MINOR ARTERIAL**
- MJC MAJOR COLLECTOR**
- MNC MINOR COLLECTOR**
- PA PRINCIPAL ARTERIAL**

DISCLAIMER:
The untraveled highways (laid-out town highways), discontinued highways, and legal trails hereon are those of which the Agency of Transportation has record; others may exist.

Highway and bridge data by the Agency of Transportation. Town short structures are drawn from the Vermont Online Bridge & Culvert Inventory Tool (VOCIT) database. All other data from the Vermont Center for Geographic Information. Only named streams are shown.

Vermont State Plane Coordinate System
North American Datum of 1983
SPCS Zone Identifier: 4400
Geodetic Reference System 80
2,000-meter grid, Easting - Northing



VERMONT GENERAL HIGHWAY MAP
Urban Compact of Proctor

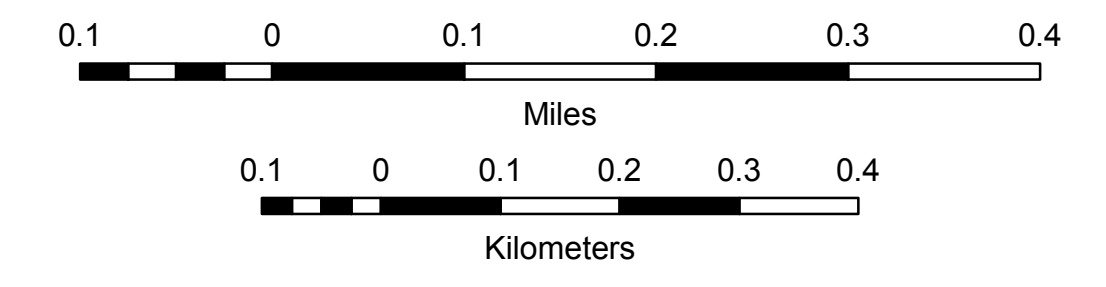
RUTLAND COUNTY

Transportation District #3

Prepared by the
Vermont Agency of Transportation
Division of Policy, Planning and Intermodal Development
in cooperation with
U.S. Department of Transportation
Federal Highway Administration

Mileage as of February 10, 2015
Map prepared June 17, 2015

SCALE 1:6,336



TOWN HWY. No.	LENGTH IN MILES CLASS 3	TOWN ROAD NAME	TOWN HWY. No.	LENGTH IN MILES CLASS 4	TOWN ROAD NAME
10	0.28	GLEASON RD	223	0.07	JEFFORDS ST
12	0.02	(0.38) PARK ST	224	0.06	JUSTICE SQ
30	0.02	PATRICIA LN	225	0.30	KENDALL AVE
101	0.60	ADAMS ST	226	0.09	KILLINGTON TER
102	0.08	AIKEN PL	227	0.29	KINGSLEY AVE
103	0.15	ALBERT GREE DR	228	0.08	KINGSLEY CT
104	0.13	ALTA TER	229	0.49	LAFAYETTE ST
105	0.15	ASH ST	230	0.12	LALOR AV
106	0.07	AVENUE A	231	0.11	LAMONTAGNE LN
107	0.17	AVENUE B	232	0.29	LAVERNE DR
108	0.14	AVENUE C	233	0.06	LEONARD ST
109	0.07	AVENUE D	234	0.51	LIBRARY AVE
110	0.08	BARRON DR	235	0.29	LINCOLN AV
111	0.94	BAXTER ST	236	1.28	LINCOLN AVE
112	0.14	BELDEN RD	237	0.13	LINDEN ST
113	0.68	BELLEVEUE AVE	238	0.12	LITCHFIELD AVE
114	0.11	BELLEVEUE AVE EXT	239	0.09	LYMAN AVE
115	0.15	BELMONT AVE	240	0.13	LYMAN AVE
116	0.18	BELMONT AVENUE EXT	241	0.30	MAHONEY AVE
117	0.14	BILLINGS AVE	242	0.15	MANSFIELD PL
118	0.10	BIRCHWOOD AVE	243	0.21	MARLE ST
119	0.15	BRENTWOOD DR	244	0.19	MARBLE AVE
120	0.23	BRIGHTVIEW AVE	245	0.07	MARLIN ACRES
121	0.20	BROWN ST	246	0.06	MARLIN ACRES
122	0.24	BURNHAM AVE	247	0.14	MARYS WAY
123	0.06	BUTTERFLY AV	248	0.57	MAYFIELD RD
123	0.11	BUTTERFLY AVE	249	0.09	MEADOW LN
124	1.03	CAMPBELL RD	250	0.16	MEADOW ST
125	0.06	CARDINAL PL	251	0.05	MERRICK ST
126	0.04	NEEDS NAME 258	252	0.16	MERRILL ST
126	0.11	CATHERINE DR	253	0.14	MONA VISTA AVE
127	0.40	CENTER ST	254	0.31	MOON BROOK DR
128	0.06	CENTRAL AVE	255	0.16	MORSE PL
128	0.12	CENTRAL AVE	256	0.06	MOULTHROP AVE
129	0.05	CHAFFEE ST	257	0.19	MOULTHROP AVE
130	0.12	CHARLIN AVE	258	0.34	MOUNTAIN VIEW LN
131	0.10	CHARLES ST	259	0.07	MUSSEY ST
132	0.16	CHARTER HILL DR	260	0.23	NELSON DR
132	0.16	CHARTER HILL DR	261	0.06	NEWTON DR
133	0.10	CHASE AVE	262	0.34	NICHOLS ST
134	0.10	CHESTNUT AVE	263	0.08	NICKWACKETT ST
135	0.12	CHERRY ST	264	0.04	NICOLE PL
136	0.07	CHURCH HILL RD	265	0.49	NORTH ST
137	1.54	CHURCH ST	266	0.71	NORTH ST EXT
138	0.13	CLARK ST	267	0.27	NORTHEAST DR
139	0.06	CLARKSON ST	268	0.05	NORTHEAST DR EXT
140	0.11	CLEMENS AVE	269	0.09	NORTON AVE
141	0.45	CLEVELAND AVE	270	0.21	NOYES AV
142	0.50	CLINTON AVE	271	0.14	OAK ST EXT
143	0.13	CLOVER ST	272	0.04	OLMSTEAD PL
144	0.10	COMMONS ST	273	0.26	ORCHARD DR
145	0.08	CONVENT AVE	274	0.33	PARK AVE
146	0.12	COOLIDGE AVE	275	0.19	PARK CT
147	0.08	COTTAGE ST	276	0.22	PARK DR
148	0.11	COURT SQ	277	0.71	PEARL ST
149	0.13	COURT ST	278	0.20	PERKINS DR
150	0.18	CRAWFORD AVE	279	0.25	PERKY LN
151	0.45	CROWN ST	280	0.37	PHILLIPS ST
152	0.09	CURTIS AVE	281	0.32	PIEDMONT DR
153	1.02	DANA AVE	282	0.10	PIEDMONT DR E
154	0.15	DARTMOUTH ST	283	0.14	PIEDMONT DR N
155	0.12	DAVIS ST	284	0.08	PIEDMONT PKWY
156	0.13	DAVIS ST	285	0.09	PIEDMONT POND RD
158	0.06	DIVISION ST	286	0.45	PINE ST
159	0.09	DOGWOOD LN	287	0.37	PLAIN ST
160	0.10	DURHAM DR	288	0.17	PLEASANT ST
161	0.34	E CENTER ST	289	0.10	PORTER PL
162	0.51	E WASHINGTON ST	290	0.10	POST ST
163	0.17	EAST ST	291	0.17	PREVILLE AVE
164	0.31	EASTVIEW AVE	292	0.11	PROSPECT ST
165	0.06	EASTVIEW CT	293	0.22	RACHEL DR
166	0.34	EDGEWOOD DR	294	0.12	RIDGEWOOD LN
167	0.19	ELM ST	295	0.10	ROBBINS ST
168	0.35	ELMWOOD DR	296	0.18	ROBERTS AVE
169	0.23	EMERITUS ST	297	0.17	ROBERTS AV
170	0.21	EMMETT AVE	298	0.13	ROBINWOOD LN
171	0.15	ENGRAM AVE	299	0.37	RONALDO CT
172	0.53	ENGRAM AVE	300	0.08	ROSEMARY AVE
173	0.14	EVERGREEN AVE	301	0.11	ROSS ST
174	0.46	EXETER RD	302	0.19	ROYCE ST
175	0.08	FAIRVIEW AVE	303	0.11	RUTLAND ST
176	0.13	FIRST ST	304	0.20	SARGENT AVE
177	0.12	FIRST ST	305	0.04	SCALE AV
179	0.10	FOREST ST	306	0.13	SCHOOL ST
180	0.13	FOSTER PL	307	0.18	SEABURY ST
181	0.21	FRANKLIN ST	308	0.04	SECOND ST
182	0.20	FREEMAN AVE	309	0.07	SHADOW LN
183	0.11	GAY ST	310	0.23	SHARON DR
184	0.06	GEMINI ST	311	0.09	SHELDON PL
185	0.19	GENERAL WING RD	312	0.07	SHERPHERD LN
186	0.12	GIBSON AVE	313	0.15	SHERWOOD RD
187	0.21	GILRAIN AV	314	0.22	SHERWOOD RD
188	0.08	GILRAIN AV	315	0.15	SMITH ST
189	0.50	GORGETTI BLVD	316	0.29	SONA DR
190	0.32	GRANDVIEW TER	317	0.57	SOUTH ST
191	0.64	GRANGER ST	318	0.20	SOUTHERN BLVD
192	0.13	GRANT AVE	319	0.18	SPELLMAN TER
193	0.02	GREEN KNOLLS LN	320	0.38	SPRUCE ST
194	0.16	GREEN KNOLLS LN	321	0.13	ST JOHN ST
195	0.14	GREENS HILL LN	322	0.09	SAINT JOSEPH AVE
196	0.59	HARRINGTON AVE	323	0.31	STATE ST
197	0.12	HARRISON AVE	324	0.56	STONE RIDGE DR
198	0.15	HARVARD ST	325	0.54	STRATTON RD
199	0.19	HAYWOOD AV	326	0.16	SUMMER ST
199	0.12	HAYWOOD AVE	327	0.10	TAYLOR AVE
200	0.31	HAZEL ST	328	0.68	TEMPLE ST
201	0.06	HEALY LN	329	0.32	TERRILL ST
202	0.19	HIGH ST	330	0.09	THOMAS ST
203	0.24	HIGHLAND AVE	331	0.32	THRALL AVE
204	0.12	HIGHLAND AVE EXT	332	0.12	TRAVESER PL
204	0.07	HIGHLAND AV EXT	333	0.12	TREMENT ST
205	0.15	HILL POND RD	334	0.33	TUTTLE MEADOW DR
206	0.42	HILLCREST RD	335	0.08	UNION ST
207	0.50	HILLSIDE RD	336	0.32	UPLAND DR
208	0.25	HILLTOP TER	337	0.51	VERNON ST
209	0.25	HOLLY ST	338	0.34	VICTOR PL
210	0.14	HOPKINS ST	339	0.27	VICTOR PL
211	0.09	HORTON ST	340	0.12	WALACE AVE
212	0.27	HOWARD AVE	341	0.20	WALNUT ST
213	0.20	HOWE ST	342	0.33	WASHINGTON ST
214	0.10	IRVING HTS	343	0.24	WATER ST
215	0.03	IVES AVE	344	0.49	WATKINS AVE
215	0.11	IVES AVE	345	0.16	WENDY LN
216	0.04	IVY ST	346	0.12	WESTVIEW AVE
217	0.60	JACKSON AVE	347	0.04	WESTVIEW CT
218	0.04	JACKSON HTS	348	0.33	WILLIAMS ST
219	0.09	JAMES ST	349	0.05	WILLOW ST
220	0.07	JAN AVE	350	0.12	WOOD AVE
221	0.13	JASMIN LN	351	0.22	WOODLAND DR
222	0.24	JEFFERSON ST	352	0.06	CESNA PL
222	0.06	JEFFERSON ST			
TOTAL			56.28	0.95	

TOWN HWY. No.	LENGTH IN MILES "NOT UP TO STANDARD"
206	(0.04)
205	(0.01)
335	(0.03)
348	(0.02)
TOTAL	0.10

*The sections of the town highways listed above are legally Class 3, but have been deemed "Not Up To Standard" and are functionally Class 4 Town Highways

CLASS	LENGTH IN MILES
TH-1	2.809
TH-2	3.192
TOTAL CLASS 1	6.001
TH-3	0.780
TH-4	0.780
TH-5	0.530
TH-6	1.470
TH-7	1.310
TH-8	1.090
TH-9	2.100
TH-10	1.740
TH-11	1.370
TH-12	0.750
TH-13	1.070
TH-14	0.810
TOTAL CLASS 2	13.780
TOTAL CLASS 3	56.28
TOTAL TOWN	76.061
TOTAL STATE	0

TOTAL TRAVELED HIGHWAYS, FEB. 10, 2016: 76.061 (Excludes Class 4 and Legal Trail Mileage)

DISCLAIMER:
The untraveled highways (laid-out town highways), discontinued highways, and legal trails hereon are those of which the Agency of Transportation has record; others may exist.

Highway and bridge data by the Agency of Transportation. Town short structures are drawn from the Vermont Online Bridge & Culvert Inventory Tool (VOBICIT) database. All other data from the Vermont Center for Geographic Information. Only named streams are shown.

Vermont State Plane Coordinate System
North American Datum of 1983
SPCS 3, Zone Identifier: 4800
Geoid Reference System 80
2,000-meter grid, Easting - Northing



VERMONT GENERAL HIGHWAY MAP

City of Rutland

RUTLAND COUNTY

Transportation District #3

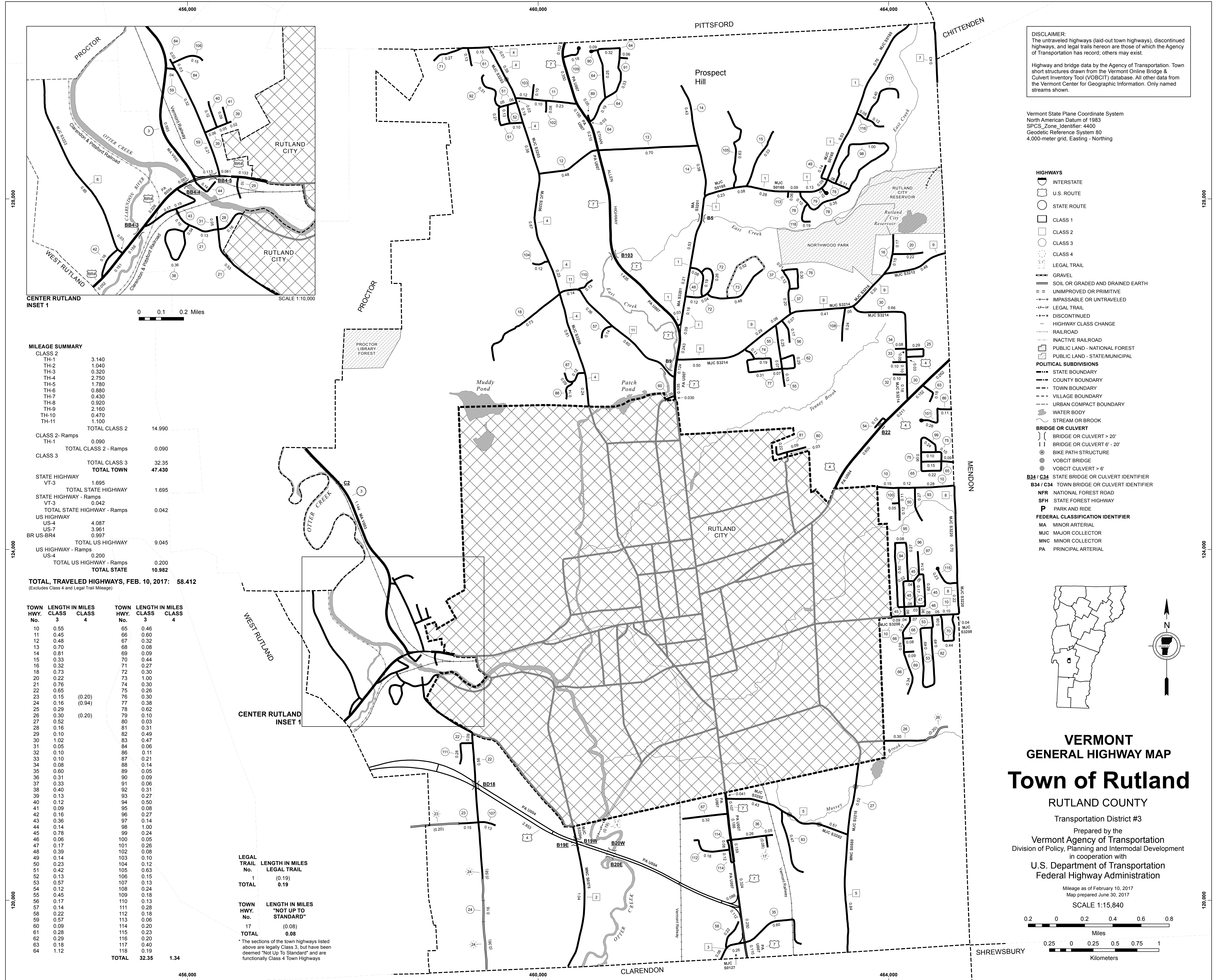
Prepared by the
Vermont Agency of Transportation
Division of Policy, Planning and Intermodal Development
in cooperation with
U.S. Department of Transportation
Federal Highway Administration

Mileage as of February 10, 2016
Map prepared July 21, 2016

SCALE 1:6,336

0 0.1 0.2 0.3 0.4 Miles
0 0.1 0.2 0.3 0.4 Kilometers

- HIGHWAYS**
- INTERSTATE
 - U.S. ROUTE
 - STATE ROUTE
 - CLASS 1
 - CLASS 2
 - CLASS 3
 - CLASS 4
 - LEGAL TRAIL
 - INTERSTATE OR DIVIDED HIGHWAY
 - STATE - HARD SURFACE OR PAVED
 - TOWN - HARD SURFACE OR PAVED
 - GRAVEL
 - SOIL OR GRADED AND DRAINED EARTH
 - UNIMPROVED OR PRIMITIVE
 - IMPASSABLE OR UNTRAVELED
 - LEGAL TRAIL
 - DISCONTINUED
 - HIGHWAY CLASS CHANGE
 - RAILROAD
 - INACTIVE RAILROAD
 - NATIONAL FOREST ROAD
 - STATE FOREST HIGHWAY
 - PARK AND RIDE
 - PUBLIC LAND - GREEN MOUNTAIN NATIONAL FOREST
 - PUBLIC LAND - STATE/MUNICIPAL
 - POLITICAL SUBDIVISIONS
 - STATE BOUNDARY
 - COUNTY BOUNDARY
 - TOWN BOUNDARY
 - VILLAGE BOUNDARY
 - URBAN COMPACT BOUNDARY
 - WATER BODY
 - STREAM OR BROOK
 - BRIDGE OR CULVERT
 - BRIDGE OR CULVERT > 20'
 - BRIDGE OR CULVERT 6' - 20'
 - VOBICIT BRIDGE
 - VOBICIT CULVERT 6'
 - VOBICIT CULVERT 6'
 - FEDERAL CLASSIFICATION IDENTIFIER
 - PAU - PRINCIPAL ARTERIAL
 - MA - MAJOR ARTERIAL
 - MC - MAJOR COLLECTOR
 - MNC - MINOR COLLECTOR
 - PA - PRINCIPAL ARTERIAL



DISCLAIMER:
 The untraveled highways (laid-out town highways), discontinued highways, and legal trails herein are those of which the Agency of Transportation has record; others may exist.

Highway and bridge data by the Agency of Transportation. Town short structures drawn from the Vermont Online Bridge & Culvert Inventory Tool (VOBCIT) database. All other data from the Vermont Center for Geographic Information. Only named streams shown.

Vermont State Plane Coordinate System
 North American Datum of 1983
 SPCS_Zone_Identifier: 4400
 Geodetic Reference System 80
 4,000-meter grid, Easting - Northing

- HIGHWAYS**
- INTERSTATE
 - U.S. ROUTE
 - STATE ROUTE
 - CLASS 1
 - CLASS 2
 - CLASS 3
 - CLASS 4
 - LEGAL TRAIL
 - GRAVEL
 - SOIL OR GRADED AND DRAINED EARTH
 - UNIMPROVED OR PRIMITIVE
 - IMPASSABLE OR UNTRAVELED
 - LEGAL TRAIL
 - DISCONTINUED
 - HIGHWAY CLASS CHANGE
 - RAILROAD
 - INACTIVE RAILROAD
 - PUBLIC LAND - NATIONAL FOREST
 - PUBLIC LAND - STATE/MUNICIPAL
- POLITICAL SUBDIVISIONS**
- STATE BOUNDARY
 - COUNTY BOUNDARY
 - TOWN BOUNDARY
 - VILLAGE BOUNDARY
 - URBAN COMPACT BOUNDARY
 - WATER BODY
 - STREAM OR BROOK
- BRIDGE OR CULVERT**
- BRIDGE OR CULVERT > 20'
 - BRIDGE OR CULVERT 6' - 20'
 - BIKE PATH STRUCTURE
 - VOBCIT BRIDGE
 - VOBCIT CULVERT > 6'
- B34 / C34 STATE BRIDGE OR CULVERT IDENTIFIER**
B34 / C34 TOWN BRIDGE OR CULVERT IDENTIFIER
- NFR NATIONAL FOREST ROAD
 - SFH STATE FOREST HIGHWAY
 - P PARK AND RIDE
- FEDERAL CLASSIFICATION IDENTIFIER**
- MA MINOR ARTERIAL
 - MJC MAJOR COLLECTOR
 - MNC MINOR COLLECTOR
 - PA PRINCIPAL ARTERIAL

MILEAGE SUMMARY

CLASS 2		
TH-1	3,140	
TH-2	1,040	
TH-3	0,320	
TH-4	2,750	
TH-5	1,780	
TH-6	0,880	
TH-7	0,430	
TH-8	0,920	
TH-9	2,160	
TH-10	0,470	
TH-11	1,100	
TOTAL CLASS 2	14,990	
CLASS 2 - Ramps	0,090	
TH-1	0,090	
TOTAL CLASS 2 - Ramps	0,090	
CLASS 3		
TOTAL CLASS 3	32,35	
TOTAL TOWN	47,430	
STATE HIGHWAY		
VT-3	1,695	
TOTAL STATE HIGHWAY	1,695	
STATE HIGHWAY - Ramps		
VT-3	0,042	
TOTAL STATE HIGHWAY - Ramps	0,042	
US HIGHWAY		
US-4	4,087	
US-7	3,961	
BR US-BR4	0,997	
TOTAL US HIGHWAY	9,045	
US HIGHWAY - Ramps		
US-4	0,200	
TOTAL US HIGHWAY - Ramps	0,200	
TOTAL STATE	10,982	

TOTAL TRAVELED HIGHWAYS, FEB. 10, 2017: 58,412
 (Excludes Class 4 and Legal Trail Mileage)

TOWN HWY. No.	LENGTH IN MILES CLASS 3	LENGTH IN MILES CLASS 4	TOWN HWY. No.	LENGTH IN MILES CLASS 3	LENGTH IN MILES CLASS 4
10	0.55		65	0.46	
11	0.45		66	0.60	
12	0.49		67	0.32	
13	0.70		68	0.08	
14	0.81		69	0.09	
15	0.33		70	0.44	
16	0.32		71	0.27	
18	0.73		72	0.30	
20	0.22		73	1.00	
21	0.76		74	0.30	
22	0.65		75	0.26	
23	0.15	(0.20)	76	0.30	
24	0.16	(0.94)	77	0.38	
25	0.29		78	0.62	
26	0.30		79	0.10	
27	0.52	(0.20)	80	0.03	
28	0.16		81	0.31	
29	0.10		82	0.49	
30	1.02		83	0.47	
31	0.05		84	0.06	
32	0.10		86	0.11	
33	0.10		87	0.21	
34	0.08		88	0.14	
35	0.60		89	0.05	
36	0.31		90	0.09	
37	0.33		91	0.06	
38	0.40		92	0.31	
39	0.13		93	0.27	
40	0.12		94	0.50	
41	0.09		95	0.08	
42	0.16		96	0.27	
43	0.36		97	0.14	
44	0.14		98	1.00	
45	0.78		99	0.24	
46	0.06		100	0.05	
47	0.17		101	0.26	
48	0.39		102	0.08	
49	0.14		103	0.10	
50	0.23		104	0.12	
51	0.42		105	0.63	
52	0.13		106	0.15	
53	0.57		107	0.13	
54	0.12		108	0.24	
55	0.45		109	0.18	
56	0.17		110	0.13	
57	0.14		111	0.28	
58	0.22		112	0.18	
59	0.57		113	0.06	
60	0.09		114	0.20	
61	0.28		115	0.23	
62	0.29		116	0.20	
63	0.18		117	0.40	
64	1.12		118	0.19	
TOTAL	32.35		TOTAL	1.34	

LEGAL TRAIL

1	0.19
TOTAL	0.19

TOWN HWY. "NOT UP TO STANDARD"

17	0.08
TOTAL	0.08

* The sections of the town highways listed above are legally Class 3, but have been deemed "Not Up To Standard" and are functionally Class 4 Town Highways

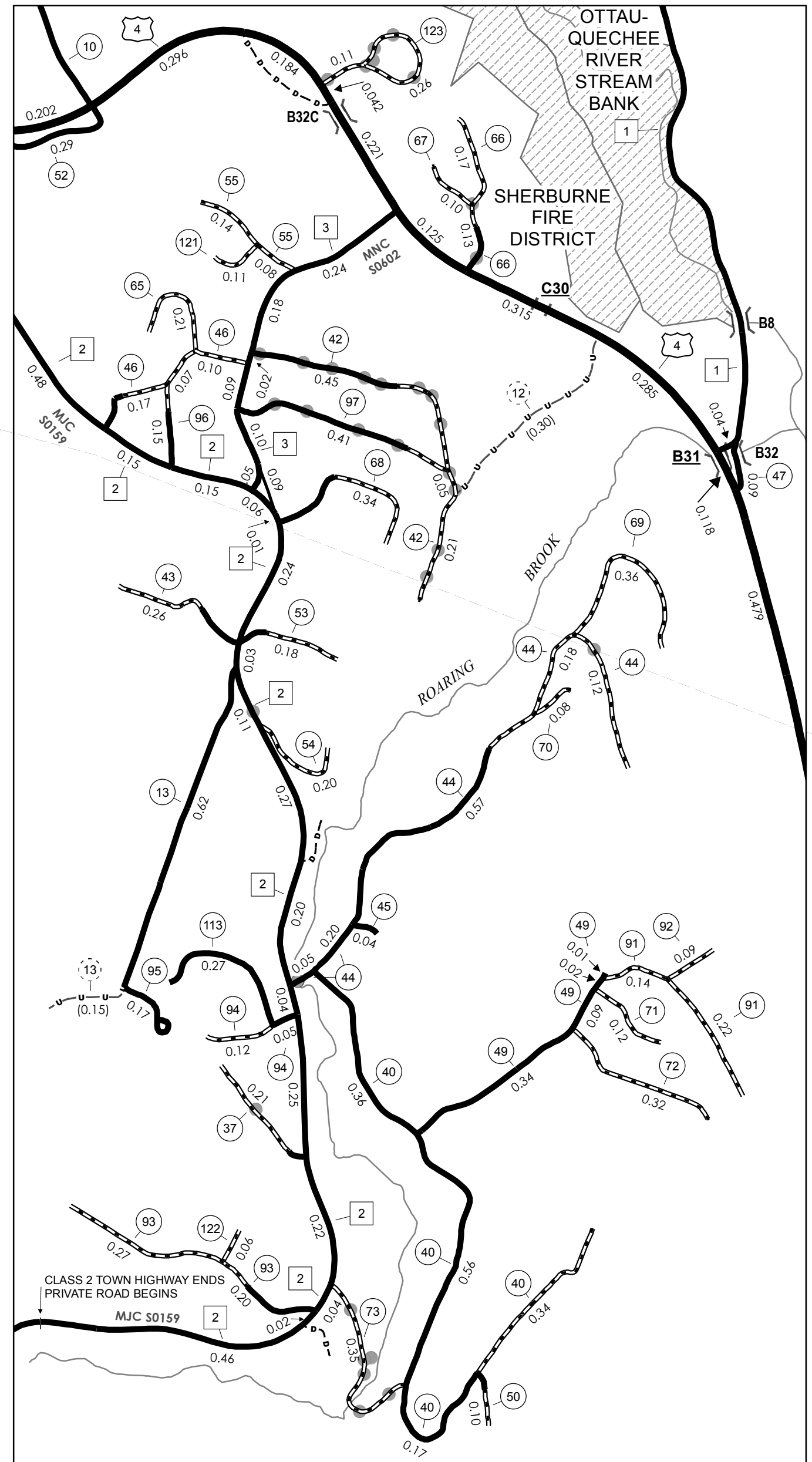
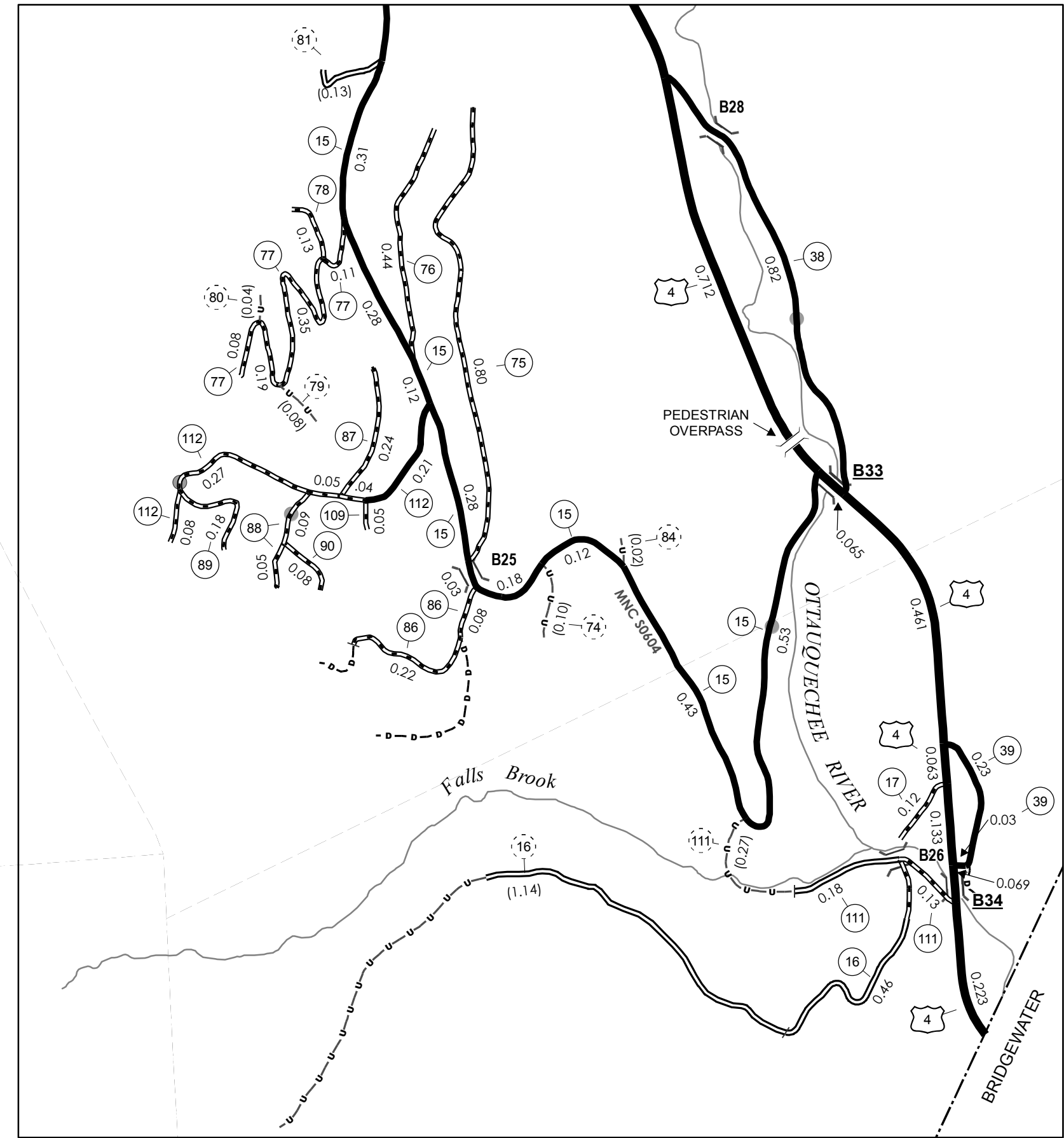
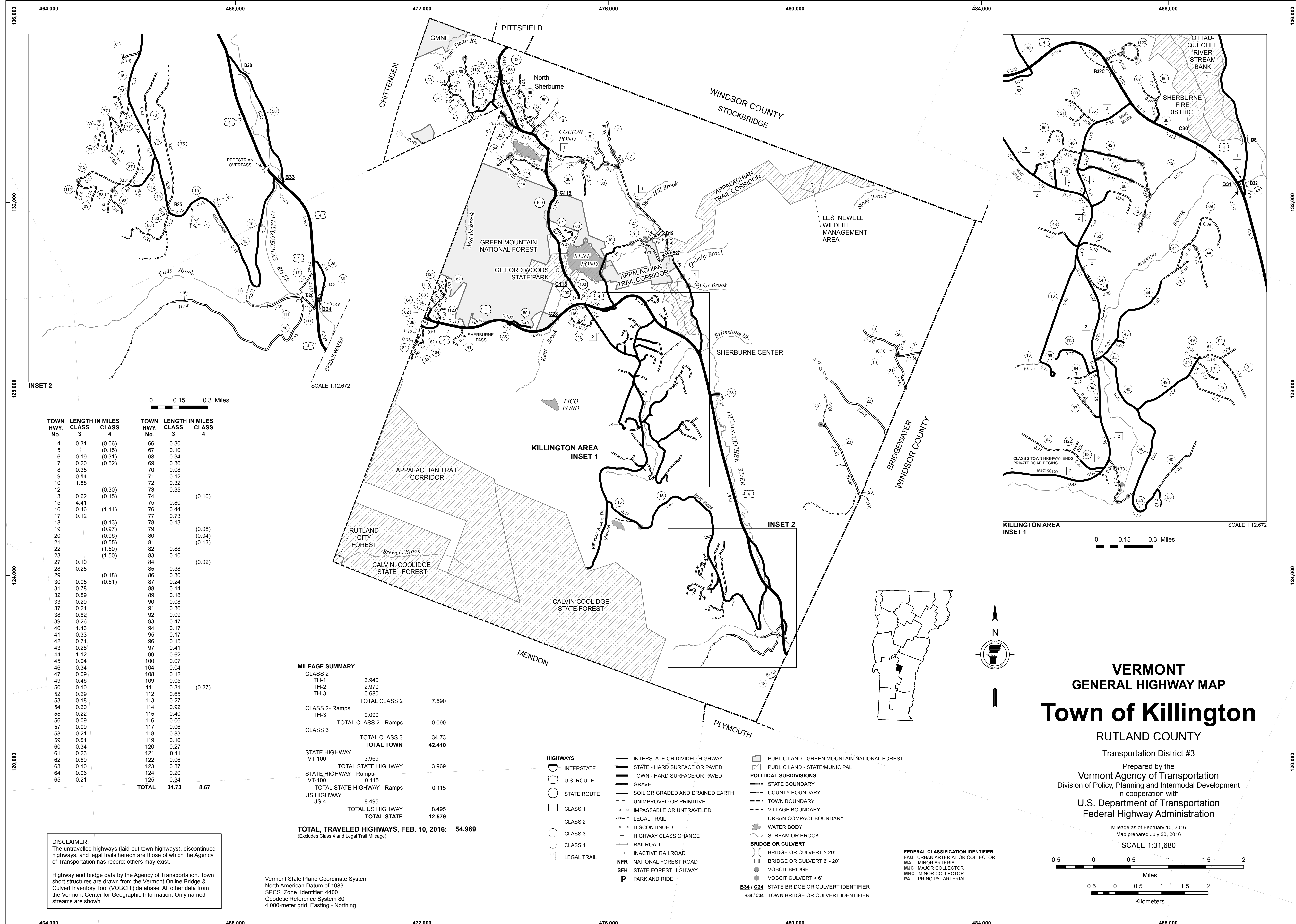
VERMONT GENERAL HIGHWAY MAP

Town of Rutland

RUTLAND COUNTY
 Transportation District #3

Prepared by the
 Vermont Agency of Transportation
 Division of Policy, Planning and Intermodal Development
 in cooperation with
 U.S. Department of Transportation
 Federal Highway Administration

Mileage as of February 10, 2017
 Map prepared June 30, 2017
 SCALE 1:15,840



TOWN HWY. No.	LENGTH IN MILES CLASS 3	LENGTH IN MILES CLASS 4	TOWN HWY. No.	LENGTH IN MILES CLASS 3	LENGTH IN MILES CLASS 4
4	0.31	(0.06)	66	0.30	
5		(0.15)	67	0.10	
6	0.19	(0.31)	68	0.34	
7	0.20	(0.52)	69	0.36	
8	0.35		70	0.08	
9	0.14		71	0.12	
10	1.88		72	0.32	
12		(0.30)	73	0.35	
13	0.62	(0.15)	74		(0.10)
15	4.41		75	0.80	
16	0.46	(1.14)	76	0.44	
17	0.12		77	0.73	
18		(0.13)	78	0.13	
19		(0.97)	79		(0.08)
20		(0.06)	80		(0.04)
21		(0.55)	81		(0.13)
22		(1.50)	82		0.88
23		(1.50)	83	0.10	
27	0.10		84		(0.02)
28	0.25		85	0.38	
29		(0.18)	86	0.30	
30	0.05	(0.51)	87	0.24	
31	0.78		88	0.14	
32	0.89		89	0.19	
33	0.29		90	0.08	
37	0.21		91	0.36	
38	0.82		92	0.09	
39	0.26		93	0.47	
40	1.43		94	0.17	
41	0.33		95	0.17	
42	0.71		96	0.15	
43	0.26		97	0.41	
44	1.12		99	0.82	
45	0.04		100	0.07	
46	0.34		104	0.04	
47	0.09		108	0.12	
49	0.46		109	0.05	
50	0.10		111	0.31	(0.27)
52	0.29		112	0.65	
53	0.18		113	0.27	
54	0.20		114	0.92	
55	0.22		115	0.40	
56	0.09		116	0.06	
57	0.09		117	0.06	
58	0.21		118	0.83	
59	0.51		119	0.16	
60	0.34		120	0.27	
61	0.23		121	0.11	
62	0.69		122	0.06	
63	0.10		123	0.37	
64	0.06		124	0.20	
65	0.21		125	0.34	
TOTAL	34.73	8.67			

MILEAGE SUMMARY

CLASS 2		
TH-1	3.940	
TH-2	2.970	
TH-3	0.680	
TOTAL CLASS 2	7.590	
CLASS 2 - Ramps		
TH-3	0.090	0.090
TOTAL CLASS 2 - Ramps	0.090	
CLASS 3		
TOTAL CLASS 3	34.73	
TOTAL TOWN	42.410	
STATE HIGHWAY		
VT-100	3.969	
TOTAL STATE HIGHWAY	3.969	
STATE HIGHWAY - Ramps		
VT-100	0.115	0.115
TOTAL STATE HIGHWAY - Ramps	0.115	
US HIGHWAY		
US-4	8.495	
TOTAL US HIGHWAY	8.495	
TOTAL STATE	12.579	
TOTAL, TRAVELED HIGHWAYS, FEB. 10, 2016:	54.989	

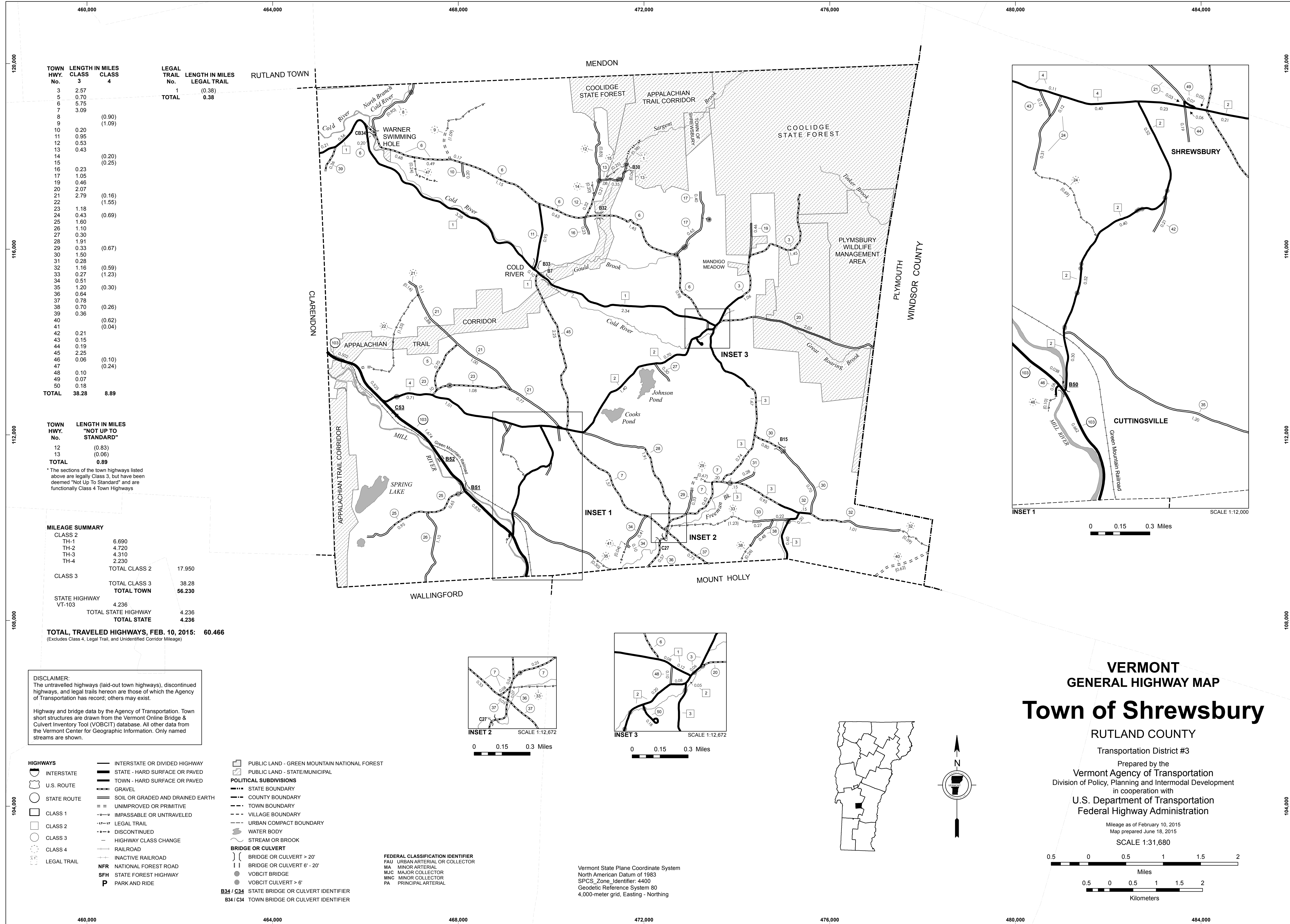
(Excludes Class 4 and Legal Trail Mileage)

- DISCLAIMER:**
The untraveled highways (laid-out town highways), discontinued highways, and legal trails hereon are those of which the Agency of Transportation has record; others may exist.
- Highway and bridge data by the Agency of Transportation. Town short structures are drawn from the Vermont Online Bridge & Culvert Inventory Tool (VOBCIT) database. All other data from the Vermont Center for Geographic Information. Only named streams are shown.
- Vermont State Plane Coordinate System
North American Datum of 1983
SPCS_Zone_Identifier: 4400
Geodetic Reference System 80
4,000-meter grid, Easting - Northing
- HIGHWAYS**
- INTERSTATE
 - U.S. ROUTE
 - STATE ROUTE
 - CLASS 1
 - CLASS 2
 - CLASS 3
 - CLASS 4
 - LEGAL TRAIL
 - INTERSTATE OR DIVIDED HIGHWAY
 - STATE - HARD SURFACE OR PAVED
 - TOWN - HARD SURFACE OR PAVED
 - GRAVEL
 - SOIL OR GRADED AND DRAINED EARTH
 - UNIMPROVED OR PRIMITIVE
 - IMPASSABLE OR UNTRAVELED
 - LEGAL TRAIL
 - DISCONTINUED
 - HIGHWAY CLASS CHANGE
 - RAILROAD
 - INACTIVE RAILROAD
 - NATIONAL FOREST ROAD
 - STATE FOREST HIGHWAY
 - PARK AND RIDE
 - PUBLIC LAND - GREEN MOUNTAIN NATIONAL FOREST
 - PUBLIC LAND - STATE/MUNICIPAL
- POLITICAL SUBDIVISIONS**
- STATE BOUNDARY
 - COUNTY BOUNDARY
 - TOWN BOUNDARY
 - VILLAGE BOUNDARY
 - URBAN COMPACT BOUNDARY
 - WATER BODY
 - STREAM OR BROOK
- BRIDGE OR CULVERT**
- BRIDGE OR CULVERT > 20'
 - BRIDGE OR CULVERT 6' - 20'
 - VOBCIT BRIDGE
 - VOBCIT CULVERT > 6'
 - STATE BRIDGE OR CULVERT IDENTIFIER
 - TOWN BRIDGE OR CULVERT IDENTIFIER
- FEDERAL CLASSIFICATION IDENTIFIER**
- FAU URBAN ARTERIAL OR COLLECTOR
 - MA MINOR ARTERIAL
 - MJC MAJOR COLLECTOR
 - MNC MINOR COLLECTOR
 - PA PRINCIPAL ARTERIAL

VERMONT GENERAL HIGHWAY MAP
Town of Killington
RUTLAND COUNTY
Transportation District #3

Prepared by the
Vermont Agency of Transportation
Division of Policy, Planning and Intermodal Development
in cooperation with
U.S. Department of Transportation
Federal Highway Administration

Mileage as of February 10, 2016
Map prepared July 20, 2016
SCALE 1:31,680



TOWN HWY. No.	LENGTH IN MILES CLASS 3	LENGTH IN MILES CLASS 4	LEGAL TRAIL No.	LENGTH IN MILES LEGAL TRAIL
3	2.57		1	(0.38)
5	0.70			
6	5.75			
7	3.09			
8		(0.90)		
9		(1.09)		
10	0.20			
11	0.95			
12	0.53			
13	0.43			
14		(0.20)		
15		(0.25)		
16	0.23			
17	1.05			
19	0.46			
20	2.07			
21	2.79	(0.16)		
22		(1.55)		
23	1.18			
24	0.43	(0.69)		
25	1.60			
26	1.10			
27	0.30			
28	1.91			
29	0.33	(0.67)		
30	1.50			
31	0.28			
32	1.16	(0.59)		
33	0.27	(1.23)		
34	0.51			
35	1.20	(0.30)		
36	0.64			
37	0.78			
38	0.70	(0.26)		
39	0.36			
40		(0.62)		
41		(0.04)		
42	0.21			
43	0.15			
44	0.19			
45	2.25			
46	0.06	(0.10)		
47		(0.24)		
48	0.10			
49	0.07			
50	0.18			
TOTAL	38.28	8.89		

TOWN HWY. No.	LENGTH IN MILES "NOT UP TO STANDARD"
12	(0.83)
13	(0.06)
TOTAL	0.89

* The sections of the town highways listed above are legally Class 3, but have been deemed "Not Up To Standard" and are functionally Class 4 Town Highways

MILEAGE SUMMARY		
CLASS 2		
TH-1	6.690	
TH-2	4.720	
TH-3	4.310	
TH-4	2.230	
TOTAL CLASS 2	17.950	
CLASS 3		
TOTAL CLASS 3	38.28	
TOTAL TOWN	56.230	
STATE HIGHWAY		
VT-103	4.236	
TOTAL STATE HIGHWAY	4.236	
TOTAL STATE	4.236	

TOTAL, TRAVELED HIGHWAYS, FEB. 10, 2015: 60.466
(Excludes Class 4, Legal Trail, and Unidentified Corridor Mileage)

MILEAGE SUMMARY		
CLASS 2		
TH-1	6.690	
TH-2	4.720	
TH-3	4.310	
TH-4	2.230	
TOTAL CLASS 2	17.950	
CLASS 3		
TOTAL CLASS 3	38.28	
TOTAL TOWN	56.230	
STATE HIGHWAY		
VT-103	4.236	
TOTAL STATE HIGHWAY	4.236	
TOTAL STATE	4.236	

TOTAL, TRAVELED HIGHWAYS, FEB. 10, 2015: 60.466
(Excludes Class 4, Legal Trail, and Unidentified Corridor Mileage)

MILEAGE SUMMARY		
CLASS 2		
TH-1	6.690	
TH-2	4.720	
TH-3	4.310	
TH-4	2.230	
TOTAL CLASS 2	17.950	
CLASS 3		
TOTAL CLASS 3	38.28	
TOTAL TOWN	56.230	
STATE HIGHWAY		
VT-103	4.236	
TOTAL STATE HIGHWAY	4.236	
TOTAL STATE	4.236	

TOTAL, TRAVELED HIGHWAYS, FEB. 10, 2015: 60.466
(Excludes Class 4, Legal Trail, and Unidentified Corridor Mileage)

MILEAGE SUMMARY		
CLASS 2		
TH-1	6.690	
TH-2	4.720	
TH-3	4.310	
TH-4	2.230	
TOTAL CLASS 2	17.950	
CLASS 3		
TOTAL CLASS 3	38.28	
TOTAL TOWN	56.230	
STATE HIGHWAY		
VT-103	4.236	
TOTAL STATE HIGHWAY	4.236	
TOTAL STATE	4.236	

TOTAL, TRAVELED HIGHWAYS, FEB. 10, 2015: 60.466
(Excludes Class 4, Legal Trail, and Unidentified Corridor Mileage)

MILEAGE SUMMARY		
CLASS 2		
TH-1	6.690	
TH-2	4.720	
TH-3	4.310	
TH-4	2.230	
TOTAL CLASS 2	17.950	
CLASS 3		
TOTAL CLASS 3	38.28	
TOTAL TOWN	56.230	
STATE HIGHWAY		
VT-103	4.236	
TOTAL STATE HIGHWAY	4.236	
TOTAL STATE	4.236	

TOTAL, TRAVELED HIGHWAYS, FEB. 10, 2015: 60.466
(Excludes Class 4, Legal Trail, and Unidentified Corridor Mileage)

MILEAGE SUMMARY		
CLASS 2		
TH-1	6.690	
TH-2	4.720	
TH-3	4.310	
TH-4	2.230	
TOTAL CLASS 2	17.950	
CLASS 3		
TOTAL CLASS 3	38.28	
TOTAL TOWN	56.230	
STATE HIGHWAY		
VT-103	4.236	
TOTAL STATE HIGHWAY	4.236	
TOTAL STATE	4.236	

TOTAL, TRAVELED HIGHWAYS, FEB. 10, 2015: 60.466
(Excludes Class 4, Legal Trail, and Unidentified Corridor Mileage)

MILEAGE SUMMARY		
CLASS 2		
TH-1	6.690	
TH-2	4.720	
TH-3	4.310	
TH-4	2.230	
TOTAL CLASS 2	17.950	
CLASS 3		
TOTAL CLASS 3	38.28	
TOTAL TOWN	56.230	
STATE HIGHWAY		
VT-103	4.236	
TOTAL STATE HIGHWAY	4.236	
TOTAL STATE	4.236	

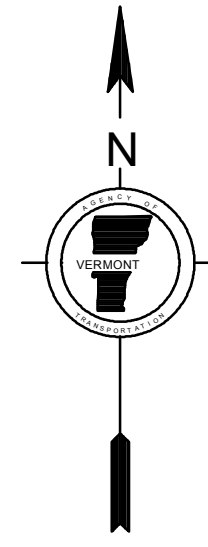
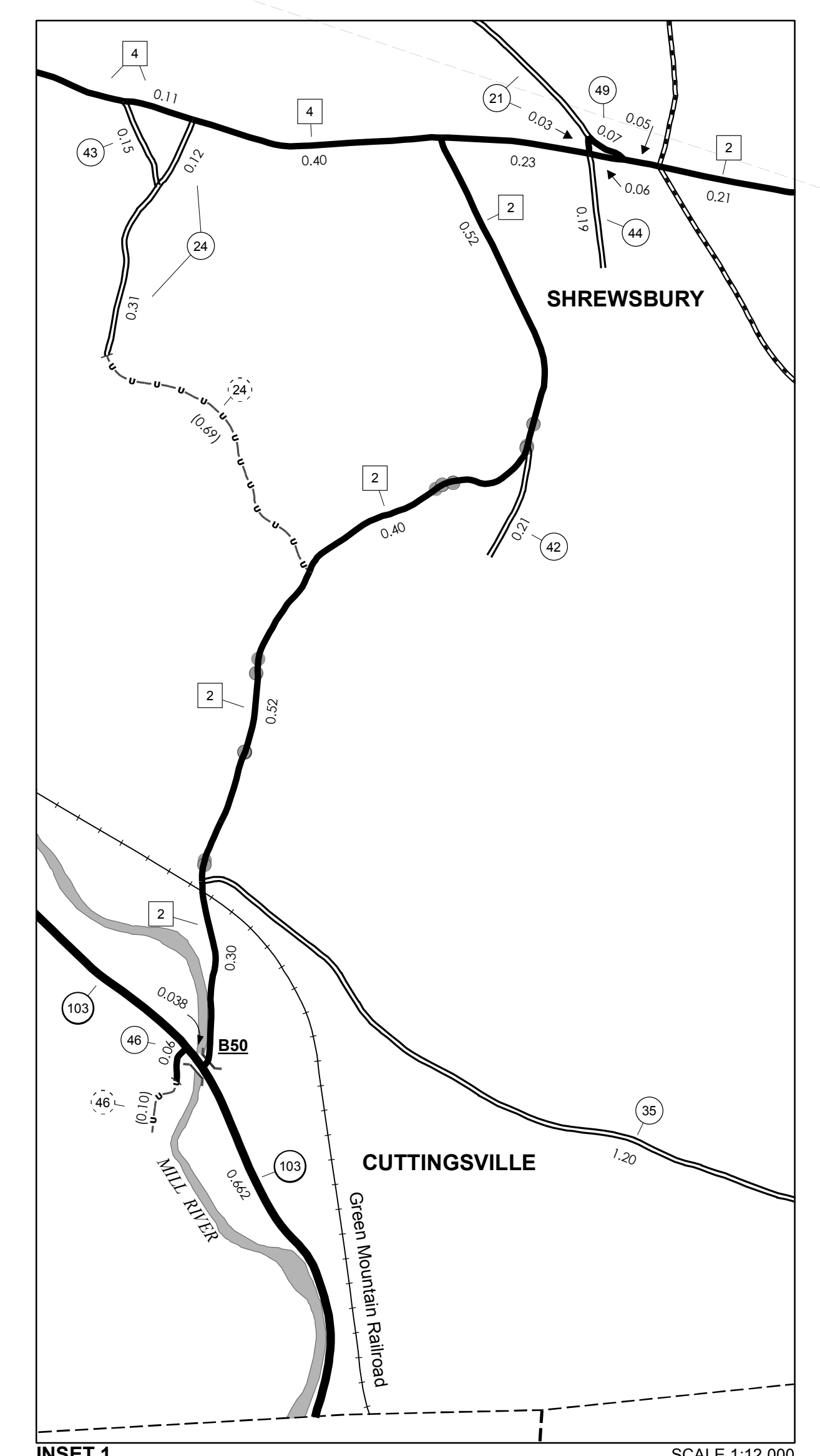
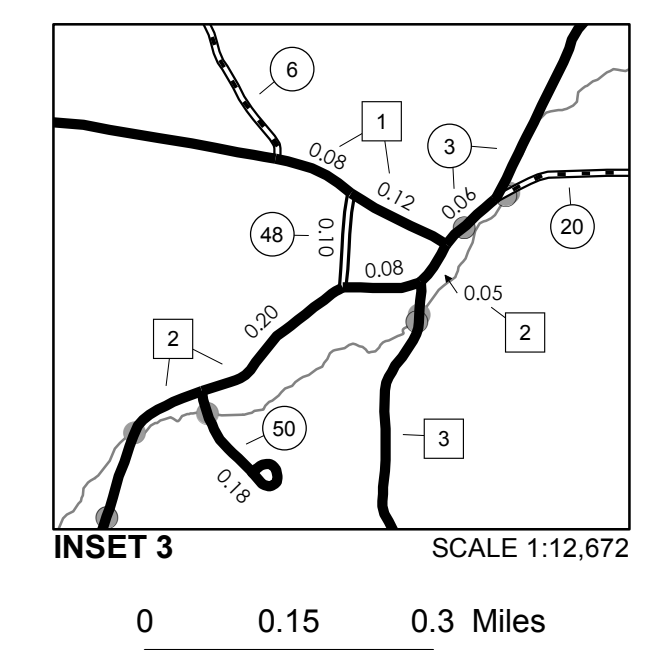
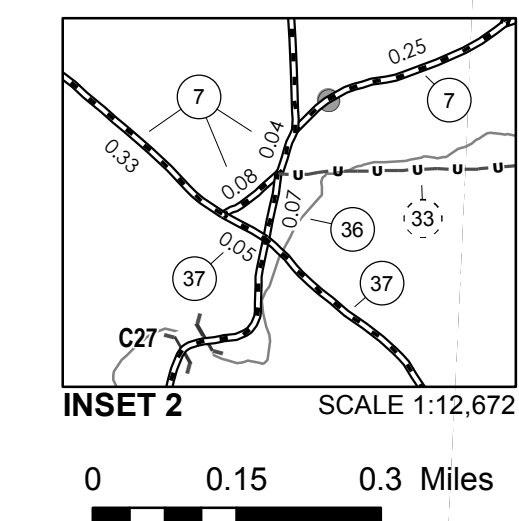
TOTAL, TRAVELED HIGHWAYS, FEB. 10, 2015: 60.466
(Excludes Class 4, Legal Trail, and Unidentified Corridor Mileage)

DISCLAIMER:
The untraveled highways (laid-out town highways), discontinued highways, and legal trails hereon are those of which the Agency of Transportation has record; others may exist.

Highway and bridge data by the Agency of Transportation. Town short structures are drawn from the Vermont Online Bridge & Culvert Inventory Tool (VOBCIT) database. All other data from the Vermont Center for Geographic Information. Only named streams are shown.

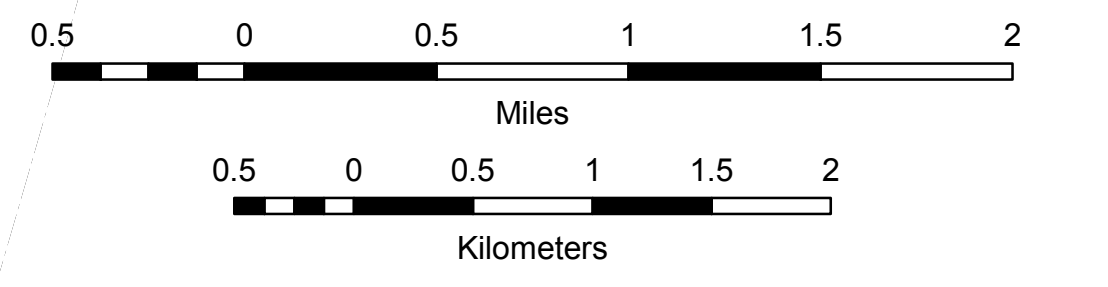
- HIGHWAYS**
- INTERSTATE OR DIVIDED HIGHWAY
 - INTERSTATE
 - U.S. ROUTE
 - STATE ROUTE
 - CLASS 1
 - CLASS 2
 - CLASS 3
 - CLASS 4
 - LEGAL TRAIL
 - INTERSTATE OR DIVIDED HIGHWAY
 - STATE - HARD SURFACE OR PAVED
 - TOWN - HARD SURFACE OR PAVED
 - GRAVEL
 - SOIL OR GRADED AND DRAINED EARTH
 - UNIMPROVED OR PRIMITIVE
 - IMPASSABLE OR UNTRAVELED
 - LEGAL TRAIL
 - DISCONTINUED
 - HIGHWAY CLASS CHANGE
 - RAILROAD
 - INACTIVE RAILROAD
 - NATIONAL FOREST ROAD
 - STATE FOREST HIGHWAY
 - PARK AND RIDE

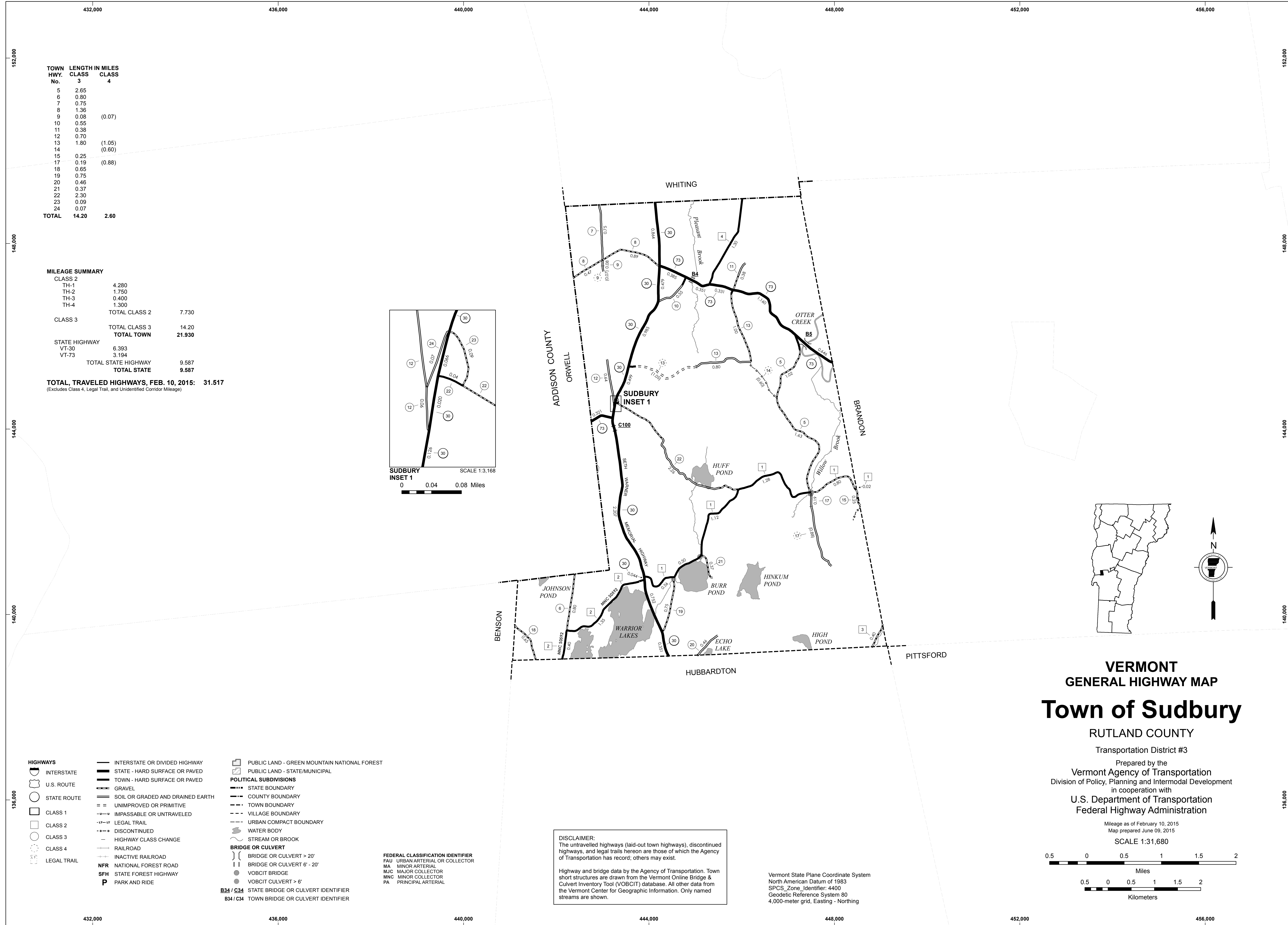
- PUBLIC LAND - GREEN MOUNTAIN NATIONAL FOREST**
- PUBLIC LAND - STATE/MUNICIPAL**
- POLITICAL SUBDIVISIONS**
- STATE BOUNDARY
 - COUNTY BOUNDARY
 - TOWN BOUNDARY
 - VILLAGE BOUNDARY
 - URBAN COMPACT BOUNDARY
 - WATER BODY
 - STREAM OR BROOK
- BRIDGE OR CULVERT**
- BRIDGE OR CULVERT > 20'
 - BRIDGE OR CULVERT 6' - 20'
 - VOBCIT BRIDGE
 - VOBCIT CULVERT > 6'
 - STATE BRIDGE OR CULVERT IDENTIFIER
 - TOWN BRIDGE OR CULVERT IDENTIFIER
- FEDERAL CLASSIFICATION IDENTIFIER**
- MA MINOR ARTERIAL OR COLLECTOR
 - MJC MAJOR COLLECTOR
 - MNC MINOR COLLECTOR
 - PA PRINCIPAL ARTERIAL



VERMONT
GENERAL HIGHWAY MAP
Town of Shrewsbury

RUTLAND COUNTY
Transportation District #3
Prepared by the
Vermont Agency of Transportation
Division of Policy, Planning and Intermodal Development
in cooperation with
U.S. Department of Transportation
Federal Highway Administration
Mileage as of February 10, 2015
Map prepared June 18, 2015
SCALE 1:31,680



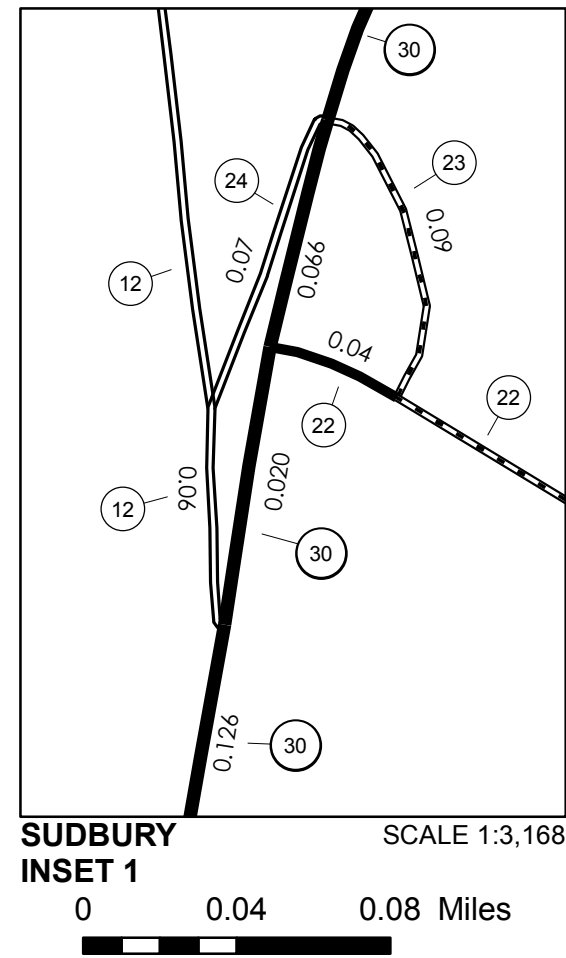


TOWN HWY. No.	LENGTH IN MILES CLASS 3	CLASS 4
5	2.65	
6	0.90	
7	0.75	
8	1.36	
9	0.08	(0.07)
10	0.55	
11	0.38	
12	0.70	
13	1.80	(1.05)
14		(0.60)
15	0.25	
17	0.19	(0.88)
18	0.65	
19	0.75	
20	0.46	
21	0.37	
22	2.30	
23	0.09	
24	0.07	
TOTAL	14.20	2.60

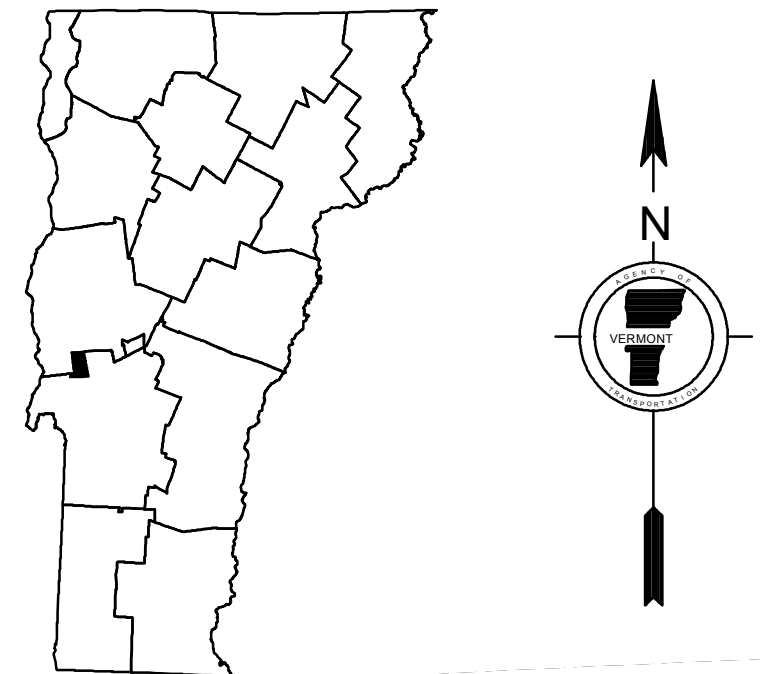
MILEAGE SUMMARY

CLASS	LENGTH	TOTAL
CLASS 2		
TH-1	4.280	
TH-2	1.750	
TH-3	0.400	
TH-4	1.300	
TOTAL CLASS 2		7.730
CLASS 3		
TOTAL CLASS 3		14.20
TOTAL TOWN		21.930
STATE HIGHWAY		
VT-30	6.393	
VT-73	3.194	
TOTAL STATE HIGHWAY		9.587
TOTAL STATE		9.587

TOTAL, TRAVELED HIGHWAYS, FEB. 10, 2015: 31.517
 (Excludes Class 4, Legal Trail, and Unidentified Corridor Mileage)



SUDBURY INSET 1 SCALE 1:3,168
 0 0.04 0.08 Miles



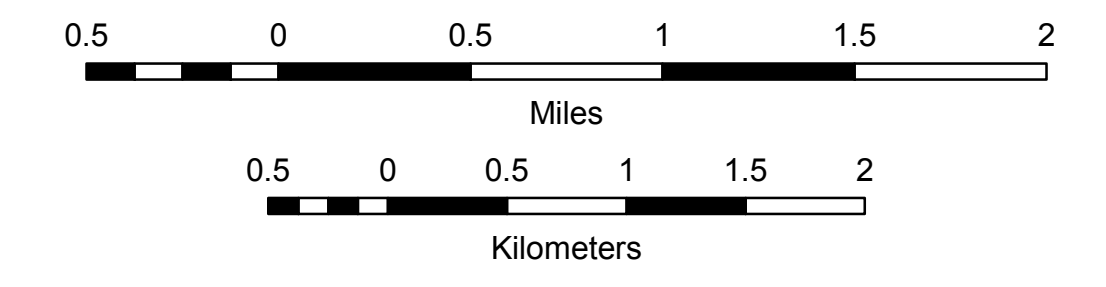
VERMONT
GENERAL HIGHWAY MAP
Town of Sudbury

RUTLAND COUNTY
 Transportation District #3

Prepared by the
Vermont Agency of Transportation
 Division of Policy, Planning and Intermodal Development
 in cooperation with
U.S. Department of Transportation
 Federal Highway Administration

Mileage as of February 10, 2015
 Map prepared June 09, 2015

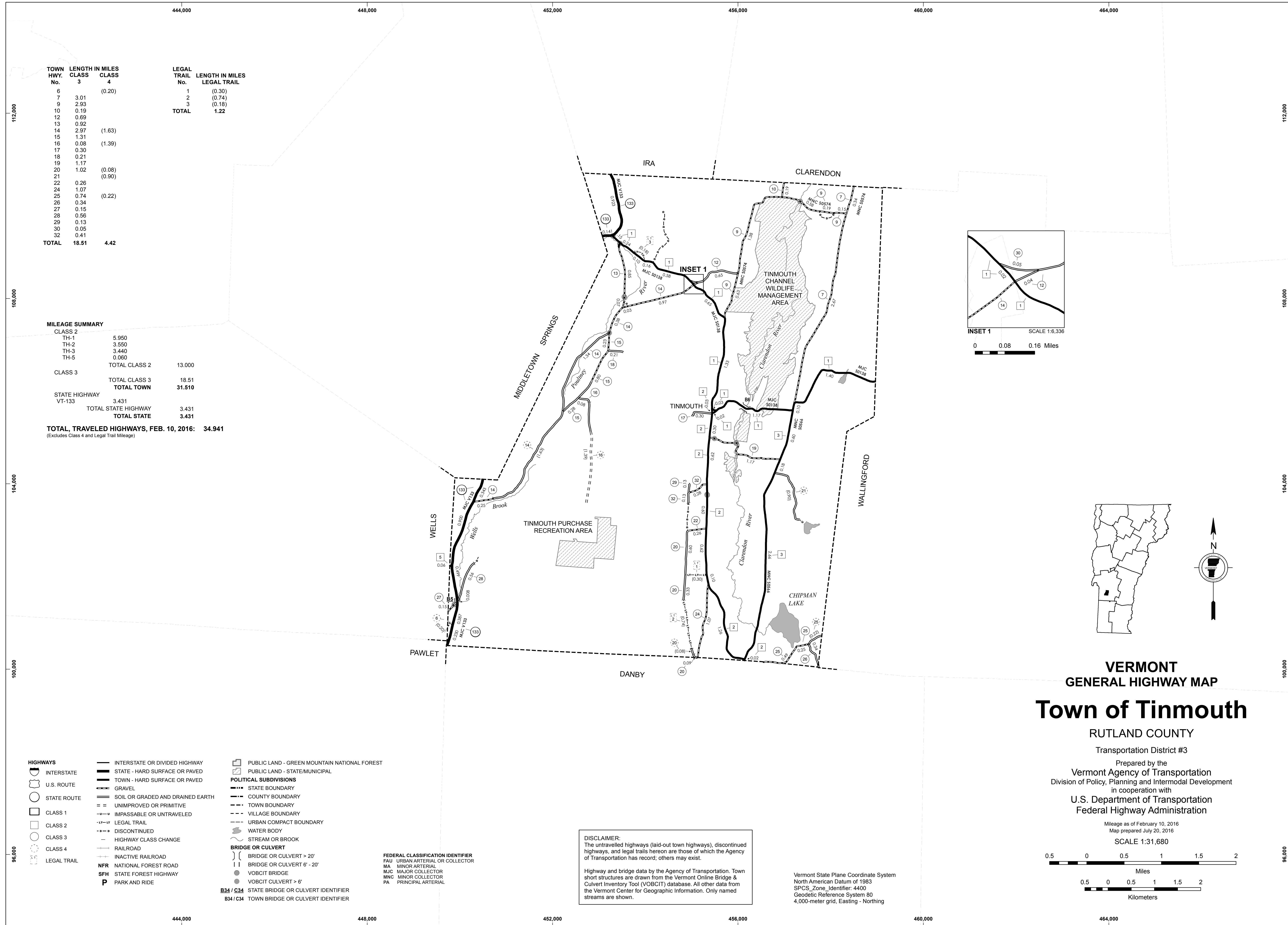
SCALE 1:31,680



DISCLAIMER:
 The untraveled highways (laid-out town highways), discontinued highways, and legal trails herein are those of which the Agency of Transportation has record; others may exist.

Highway and bridge data by the Agency of Transportation. Town short structures are drawn from the Vermont Online Bridge & Culvert Inventory Tool (VOBCIT) database. All other data from the Vermont Center for Geographic Information. Only named streams are shown.

Vermont State Plane Coordinate System
 North American Datum of 1983
 SPCS_Zone_Identifier: 4400
 Geodetic Reference System 80
 4,000-meter grid, Easting - Northing

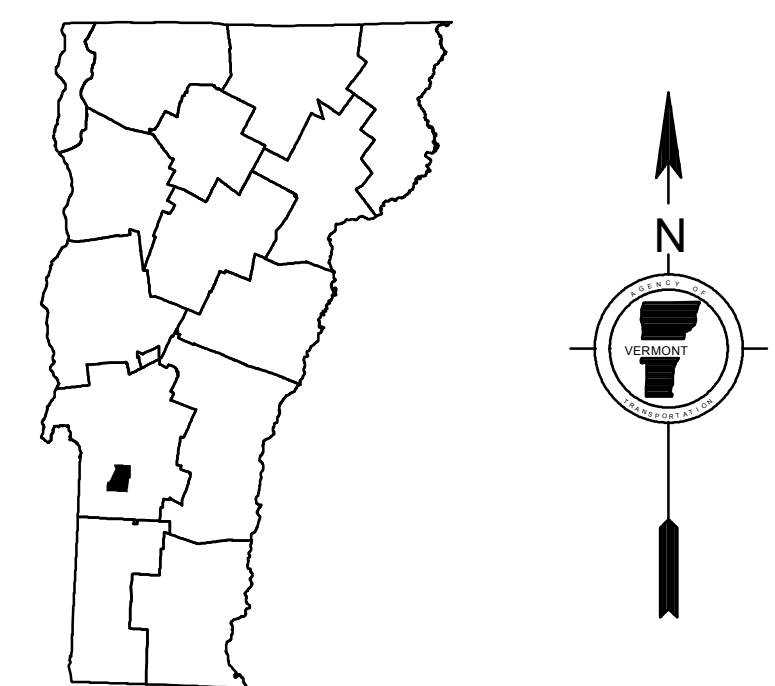
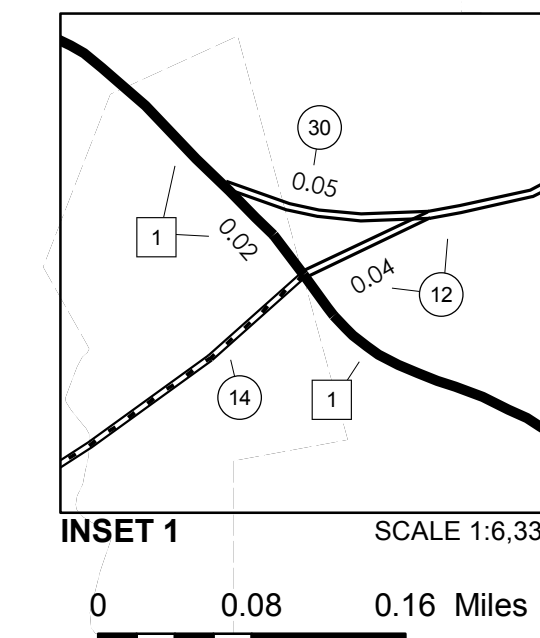


TOWN HWY. No.	LENGTH IN MILES CLASS 3	LENGTH IN MILES CLASS 4	LEGAL TRAIL No.	LENGTH IN MILES LEGAL TRAIL
6		(0.20)	1	(0.30)
7	3.01		2	(0.74)
9	2.93		3	(0.18)
10	0.19		TOTAL	1.22
12	0.69	(1.63)		
13	0.92			
14	2.97	(1.63)		
15	1.31			
16	0.08	(1.39)		
17	0.30			
18	0.21			
19	1.17			
20	1.02	(0.08)		
21		(0.90)		
22	0.26			
24	1.07			
25	0.74	(0.22)		
26	0.34			
27	0.15			
28	0.56			
29	0.13			
30	0.05			
32	0.41			
TOTAL	18.51	4.42		

MILEAGE SUMMARY

CLASS 2		
TH-1	5.950	
TH-2	3.550	
TH-3	3.440	
TH-5	0.060	
TOTAL CLASS 2	13.000	
CLASS 3		
TOTAL CLASS 3	18.51	
TOTAL TOWN	31.510	
STATE HIGHWAY		
VT-133	3.431	
TOTAL STATE HIGHWAY	3.431	
TOTAL, TRAVELED HIGHWAYS, FEB. 10, 2016:	34.941	

(Excludes Class 4 and Legal Trail Mileage)

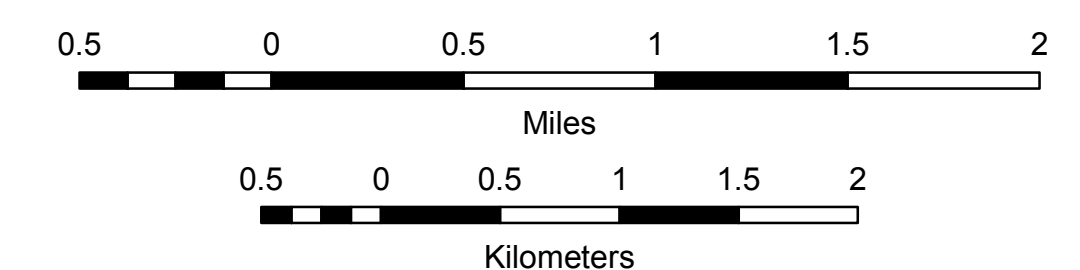


**VERMONT
GENERAL HIGHWAY MAP
Town of Tinmouth**

RUTLAND COUNTY
Transportation District #3

Prepared by the
Vermont Agency of Transportation
Division of Policy, Planning and Intermodal Development
in cooperation with
U.S. Department of Transportation
Federal Highway Administration

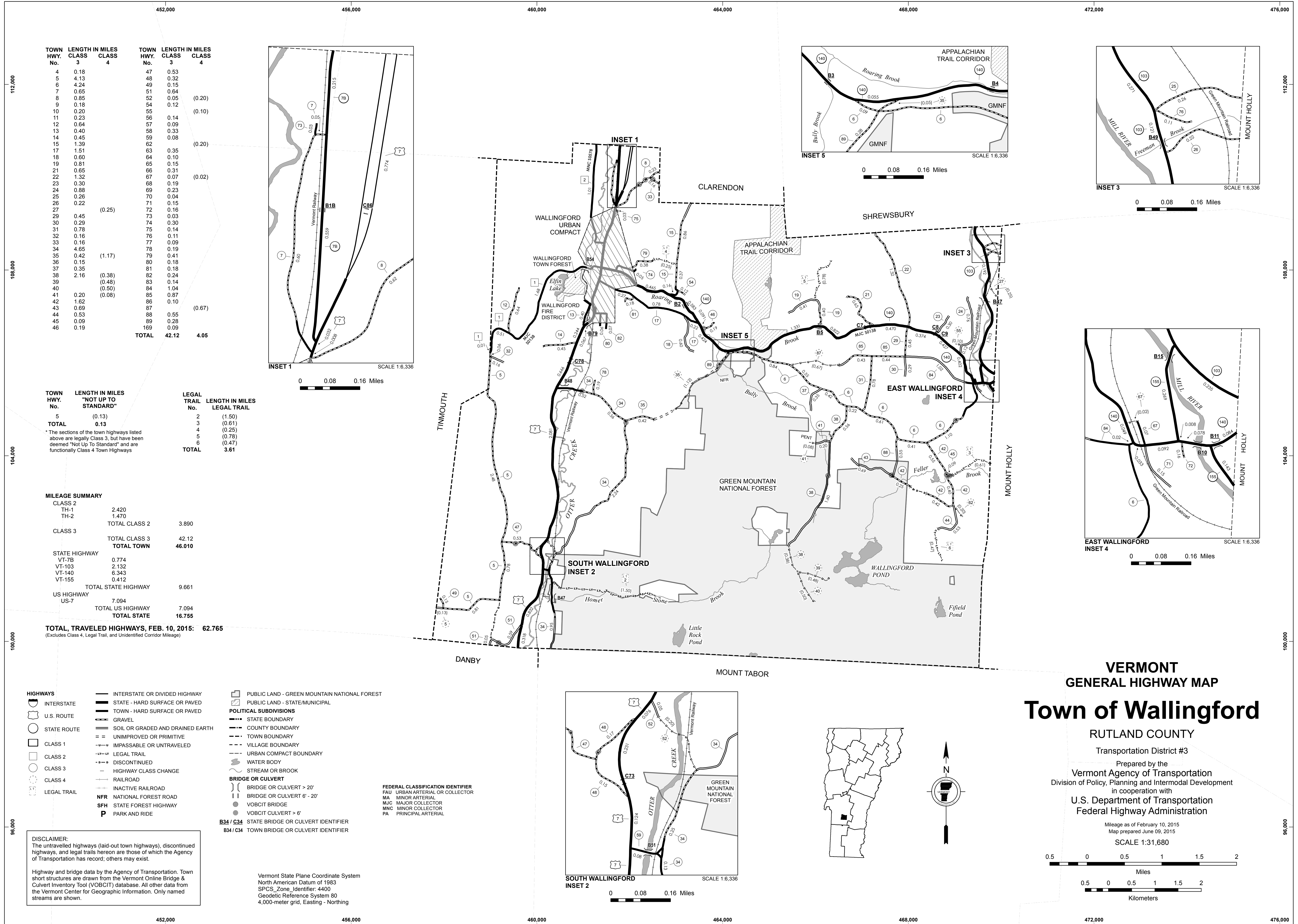
Mileage as of February 10, 2016
Map prepared July 20, 2016
SCALE 1:31,680



- HIGHWAYS**
- INTERSTATE OR DIVIDED HIGHWAY
 - STATE - HARD SURFACE OR PAVED
 - TOWN - HARD SURFACE OR PAVED
 - GRAVEL
 - SOIL OR GRADED AND DRAINED EARTH
 - UNIMPROVED OR PRIMITIVE
 - IMPASSABLE OR UNTRAVELED
 - LEGAL TRAIL
 - DISCONTINUED
 - HIGHWAY CLASS CHANGE
 - RAILROAD
 - INACTIVE RAILROAD
 - NATIONAL FOREST ROAD
 - STATE FOREST HIGHWAY
 - PARK AND RIDE
- POLITICAL SUBDIVISIONS**
- STATE BOUNDARY
 - COUNTY BOUNDARY
 - TOWN BOUNDARY
 - VILLAGE BOUNDARY
 - URBAN COMPACT BOUNDARY
 - WATER BODY
 - STREAM OR BROOK
- BRIDGE OR CULVERT**
- BRIDGE OR CULVERT > 20'
 - BRIDGE OR CULVERT 6' - 20'
 - VOBCIT BRIDGE
 - VOBCIT CULVERT > 6'
 - STATE BRIDGE OR CULVERT IDENTIFIER
 - TOWN BRIDGE OR CULVERT IDENTIFIER
- PUBLIC LAND - GREEN MOUNTAIN NATIONAL FOREST**
- PUBLIC LAND - STATE/MUNICIPAL
- FEDERAL CLASSIFICATION IDENTIFIER**
- FAU URBAN ARTERIAL OR COLLECTOR
 - MA MINOR ARTERIAL
 - MJC MAJOR COLLECTOR
 - MNC MINOR COLLECTOR
 - PA PRINCIPAL ARTERIAL

DISCLAIMER:
The untraveled highways (laid-out town highways), discontinued highways, and legal trails hereon are those of which the Agency of Transportation has record; others may exist.
Highway and bridge data by the Agency of Transportation. Town short structures are drawn from the Vermont Online Bridge & Culvert Inventory Tool (VOBCIT) database. All other data from the Vermont Center for Geographic Information. Only named streams are shown.

Vermont State Plane Coordinate System
North American Datum of 1983
SPCS_Zone_Identifier: 4400
Geodetic Reference System 80
4,000-meter grid, Easting - Northing



TOWN HWY. No.	LENGTH IN MILES CLASS 3	LENGTH IN MILES CLASS 4	TOWN HWY. No.	LENGTH IN MILES CLASS 3	LENGTH IN MILES CLASS 4
4	0.18		47	0.53	
5	4.13		48	0.32	
6	4.24		49	0.15	
7	0.65		51	0.64	
8	0.85		52	0.05	(0.20)
9	0.18		54	0.12	
10	0.20		55	0.15	(0.10)
11	0.23		56	0.14	
12	0.64		57	0.09	
13	0.40		58	0.33	
14	0.45		59	0.08	
15	1.39		62		(0.20)
17	1.51		63	0.35	
18	0.60		64	0.10	
19	0.81		65	0.15	
21	0.65		66	0.31	
22	1.32		67	0.07	(0.02)
23	0.30		68	0.19	
24	0.88		69	0.23	
25	0.26		70	0.04	
26	0.22		71	0.15	
27		(0.25)	72	0.16	
29	0.45		73	0.03	
30	0.29		74	0.30	
31	0.78		75	0.14	
32	0.16		76	0.11	
33	0.16		77	0.09	
34	4.65		78	0.19	
35	0.42	(1.17)	79	0.41	
36	0.15		80	0.18	
37	0.35		81	0.18	
38	2.16	(0.38)	82	0.24	
39		(0.48)	83	0.14	
40		(0.50)	84	1.04	
41	0.20	(0.08)	85	0.87	
42	1.62		86	0.10	
43	0.69		87		(0.67)
44	0.53		88		
45	0.09		89	0.28	
46	0.19		169	0.09	
TOTAL		42.12	TOTAL		4.05

TOWN HWY. No.	LENGTH IN MILES "NOT UP TO STANDARD"	LEGAL TRAIL No.	LENGTH IN MILES LEGAL TRAIL
5	(0.13)	2	(1.50)
TOTAL		3	(0.61)
		4	(0.25)
		5	(0.78)
		6	(0.47)
TOTAL		TOTAL	3.61

* The sections of the town highways listed above are legally Class 3, but have been deemed "Not Up To Standard" and are functionally Class 4 Town Highways

MILEAGE SUMMARY			
CLASS 2			
TH-1	2,420		
TH-2	1,470		
TOTAL CLASS 2	3,890		
CLASS 3			
TOTAL CLASS 3	42.12		
TOTAL TOWN	46.010		
STATE HIGHWAY			
VT-7B	0.774		
VT-103	2,132		
VT-140	6,343		
VT-155	0.412		
TOTAL STATE HIGHWAY	9,661		
US HIGHWAY			
US-7	7,094		
TOTAL US HIGHWAY	7,094		
TOTAL STATE	16,755		

TOTAL, TRAVELED HIGHWAYS, FEB. 10, 2015: 62,765
 (Excludes Class 4, Legal Trail, and Unidentified Corridor Mileage)

- HIGHWAYS**
 - INTERSTATE OR DIVIDED HIGHWAY
 - STATE - HARD SURFACE OR PAVED
 - TOWN - HARD SURFACE OR PAVED
 - GRAVEL
 - SOIL OR GRADED AND DRAINED EARTH
 - UNIMPROVED OR PRIMITIVE
 - IMPASSABLE OR UNTRAVELED
 - LEGAL TRAIL
 - DISCONTINUED
 - HIGHWAY CLASS CHANGE
 - RAILROAD
 - INACTIVE RAILROAD
 - NFR NATIONAL FOREST ROAD
 - SFH STATE FOREST HIGHWAY
 - P PARK AND RIDE
- POLITICAL SUBDIVISIONS**
 - STATE BOUNDARY
 - COUNTY BOUNDARY
 - TOWN BOUNDARY
 - VILLAGE BOUNDARY
 - URBAN COMPACT BOUNDARY
 - WATER BODY
 - STREAM OR BROOK
- BRIDGE OR CULVERT**
 - BRIDGE OR CULVERT > 20'
 - BRIDGE OR CULVERT 6' - 20'
 - VOBCIT BRIDGE
 - VOBCIT CULVERT > 6'
- FEDERAL CLASSIFICATION IDENTIFIER**
 - FAU URBAN ARTERIAL OR COLLECTOR
 - MA MINOR ARTERIAL
 - MJC MAJOR COLLECTOR
 - MNC MINOR COLLECTOR
 - PA PRINCIPAL ARTERIAL
- STATE BRIDGE OR CULVERT IDENTIFIER**
 - B34 / C34 STATE BRIDGE OR CULVERT IDENTIFIER
 - B34 / C34 TOWN BRIDGE OR CULVERT IDENTIFIER

DISCLAIMER:
 The untraveled highways (laid-out town highways), discontinued highways, and legal trails hereon are those of which the Agency of Transportation has record; others may exist.

Highway and bridge data by the Agency of Transportation. Town short structures are drawn from the Vermont Online Bridge & Culvert Inventory Tool (VOBCIT) database. All other data from the Vermont Center for Geographic Information. Only named streams are shown.

Vermont State Plane Coordinate System
 North American Datum of 1983
 SPCS_Zone_Identifier: 4400
 Geodetic Reference System 80
 4,000-meter grid, Easting - Northing

VERMONT GENERAL HIGHWAY MAP
Town of Wallingford
 RUTLAND COUNTY
 Transportation District #3

Prepared by the
 Vermont Agency of Transportation
 Division of Policy, Planning and Intermodal Development
 in cooperation with
 U.S. Department of Transportation
 Federal Highway Administration

Mileage as of February 10, 2015
 Map prepared June 09, 2015
 SCALE 1:31,680

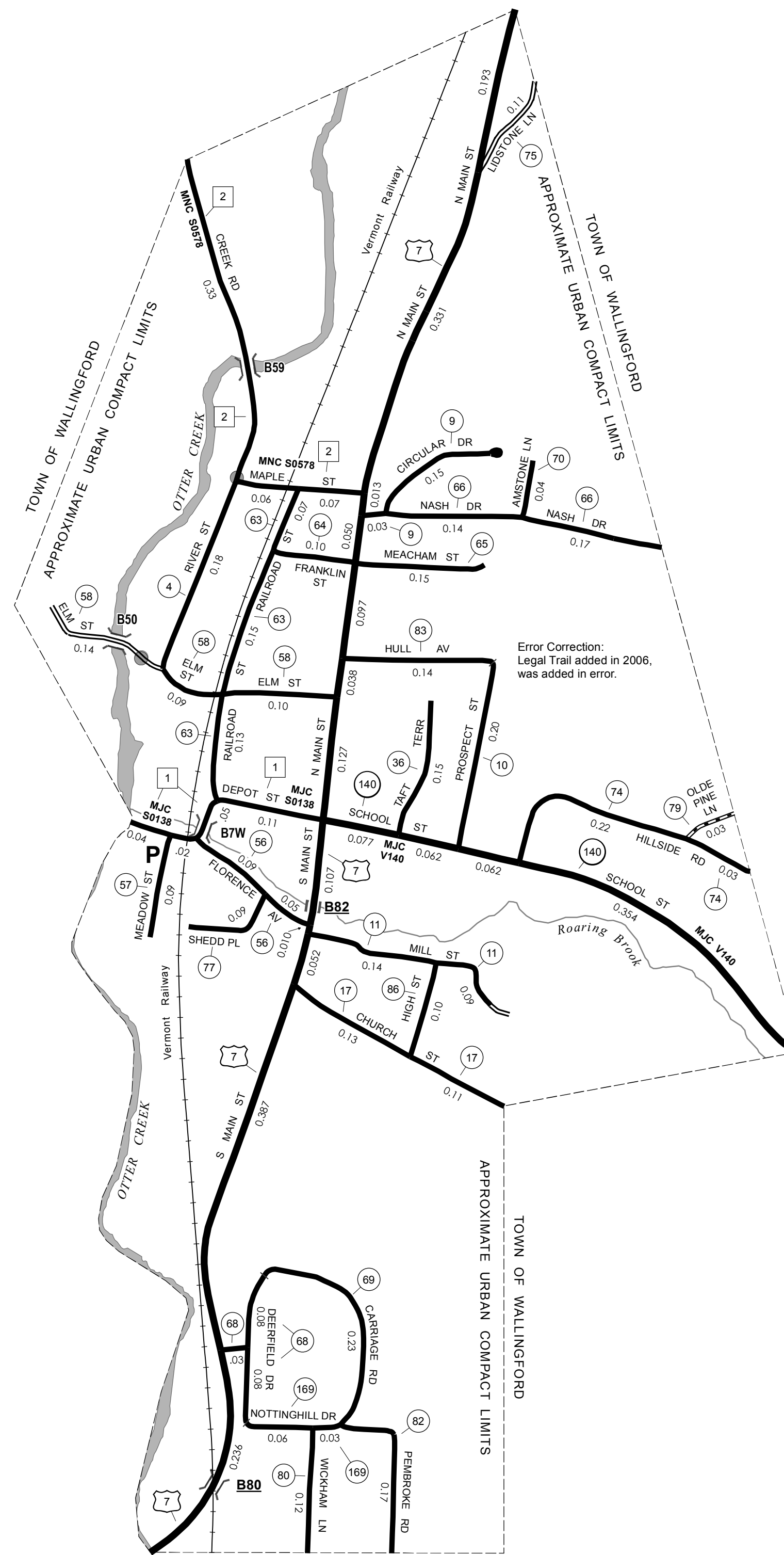
0.5 0 0.5 1 1.5 2
 Miles
 0.5 0 0.5 1 1.5 2
 Kilometers

TOWN HWY. No.	LENGTH IN MILES		TOWN ROAD NAME
	CLASS 3	CLASS 4	
4	0.18		RIVER ST
9	0.15		CIRCULAR AV
9	0.03		NASH DR
10	0.20		PROSPECT ST
11	0.23		MILL ST
17	0.24		CHURCH ST
36	0.15		TAFT TERR
56	0.14		FLORENCE AV
57	0.09		MEADOW ST
58	0.33		ELM ST
63	0.35		RAILROAD ST
64	0.10		FRANKLIN ST
65	0.15		MEACHAM ST
66	0.31		NASH DR
68	0.03		TH 68
68	0.16		DEERFIELD DR
69	0.23		CARRIAGE RD
70	0.04		AMSTONE LN
74	0.25		HILLSIDE RD
75	0.11		LIDSTONE LN
77	0.09		SHEDD PL
79	0.03		OLDE PINE LN
80	0.12		WICKHAM LN
82	0.17		PEMBROKE RD
83	0.14		HULL AV
86	0.10		HIGH ST
169	0.09		NOTTINGHILL DR
TOTAL	4.21	0.00	

MILEAGE SUMMARY

CLASS 2			
TH-1	0.220		
TH-2	0.460		
TOTAL CLASS 2		0.680	
CLASS 3			
TOTAL CLASS 3		4.21	
TOTAL TOWN		4.890	
STATE HIGHWAY			
VT-140	0.555		
TOTAL STATE HIGHWAY		0.555	
US HIGHWAY			
US-7	1.641		
TOTAL US HIGHWAY		1.641	
TOTAL STATE		2.196	
TOTAL, TRAVELED HIGHWAYS, FEB. 10, 2015:			7.086

(Excludes Class 4, Legal Trail, and Unidentified Corridor Mileage)

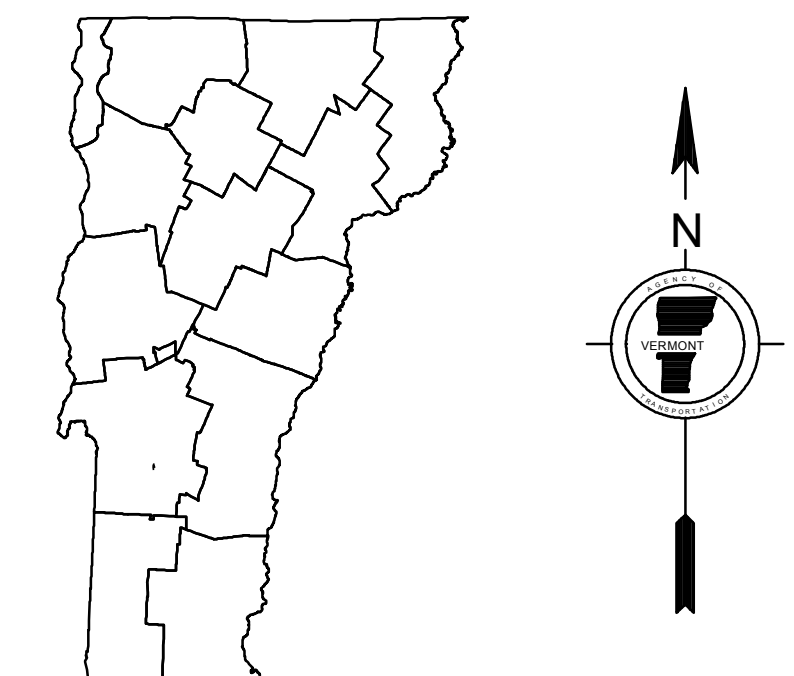


- HIGHWAYS**
- INTERSTATE
 - U.S. ROUTE
 - STATE ROUTE
 - CLASS 1
 - CLASS 2
 - CLASS 3
 - CLASS 4
 - LEGAL TRAIL
- INTERSTATE OR DIVIDED HIGHWAY
STATE - HARD SURFACE OR PAVED
TOWN - HARD SURFACE OR PAVED
GRAVEL
SOIL OR GRADED AND DRAINED EARTH
UNIMPROVED OR PRIMITIVE
IMPASSABLE OR UNTRAVELED
LEGAL TRAIL
DISCONTINUED
HIGHWAY CLASS CHANGE
RAILROAD
INACTIVE RAILROAD
NATIONAL FOREST ROAD
STATE FOREST HIGHWAY
PARK AND RIDE
- PUBLIC LAND - GREEN MOUNTAIN NATIONAL FOREST
PUBLIC LAND - STATE/MUNICIPAL
- POLITICAL SUBDIVISIONS**
- STATE BOUNDARY
 - COUNTY BOUNDARY
 - TOWN BOUNDARY
 - VILLAGE BOUNDARY
 - URBAN COMPACT BOUNDARY
- WATER BODY
STREAM OR BROOK
- BRIDGE OR CULVERT**
- BRIDGE OR CULVERT > 20'
 - BRIDGE OR CULVERT 6' - 20'
 - VOBCIT BRIDGE
 - VOBCIT CULVERT > 6'
 - STATE BRIDGE OR CULVERT IDENTIFIER
 - TOWN BRIDGE OR CULVERT IDENTIFIER
- FEDERAL CLASSIFICATION IDENTIFIER**
- FAU URBAN ARTERIAL OR COLLECTOR
 - MA MINOR ARTERIAL
 - MJC MAJOR COLLECTOR
 - MNC MINOR COLLECTOR
 - PA PRINCIPAL ARTERIAL

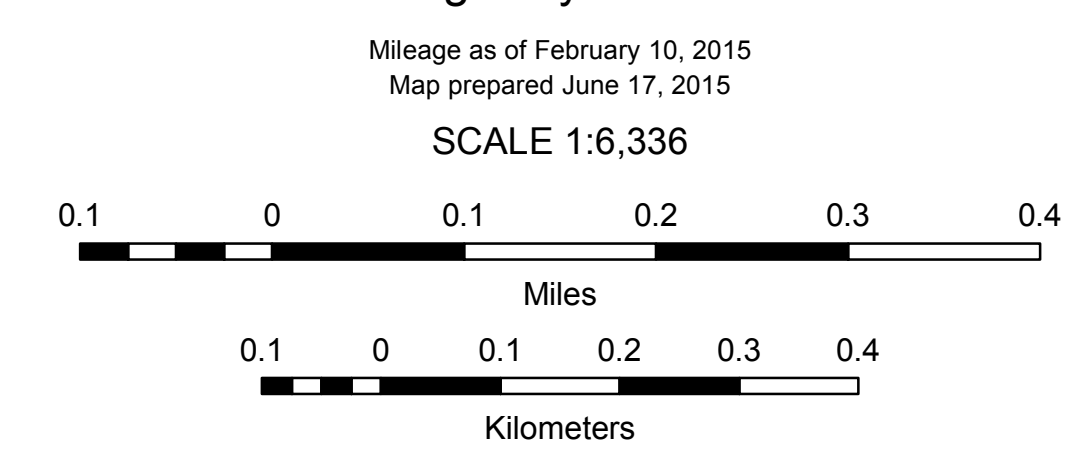
DISCLAIMER:
The untraveled highways (laid-out town highways), discontinued highways, and legal trails hereon are those of which the Agency of Transportation has record; others may exist.

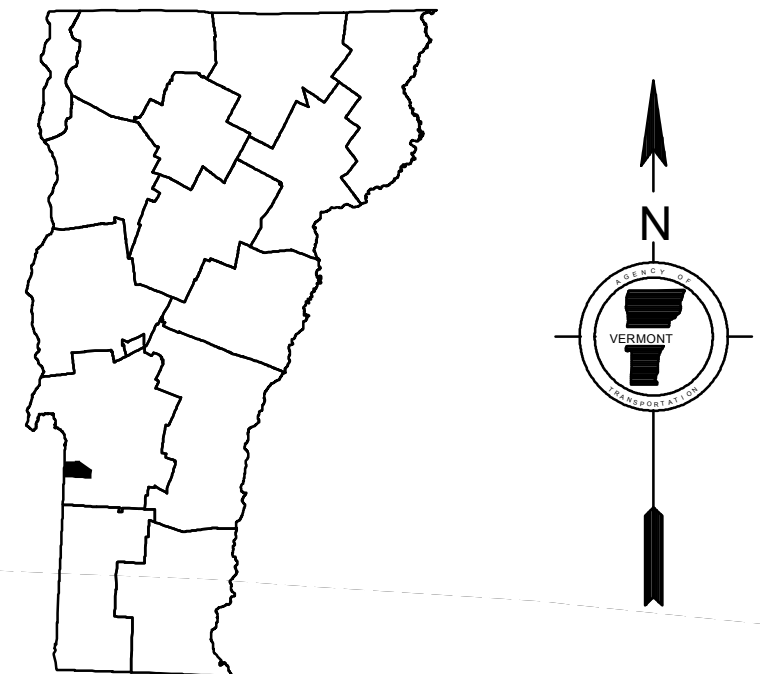
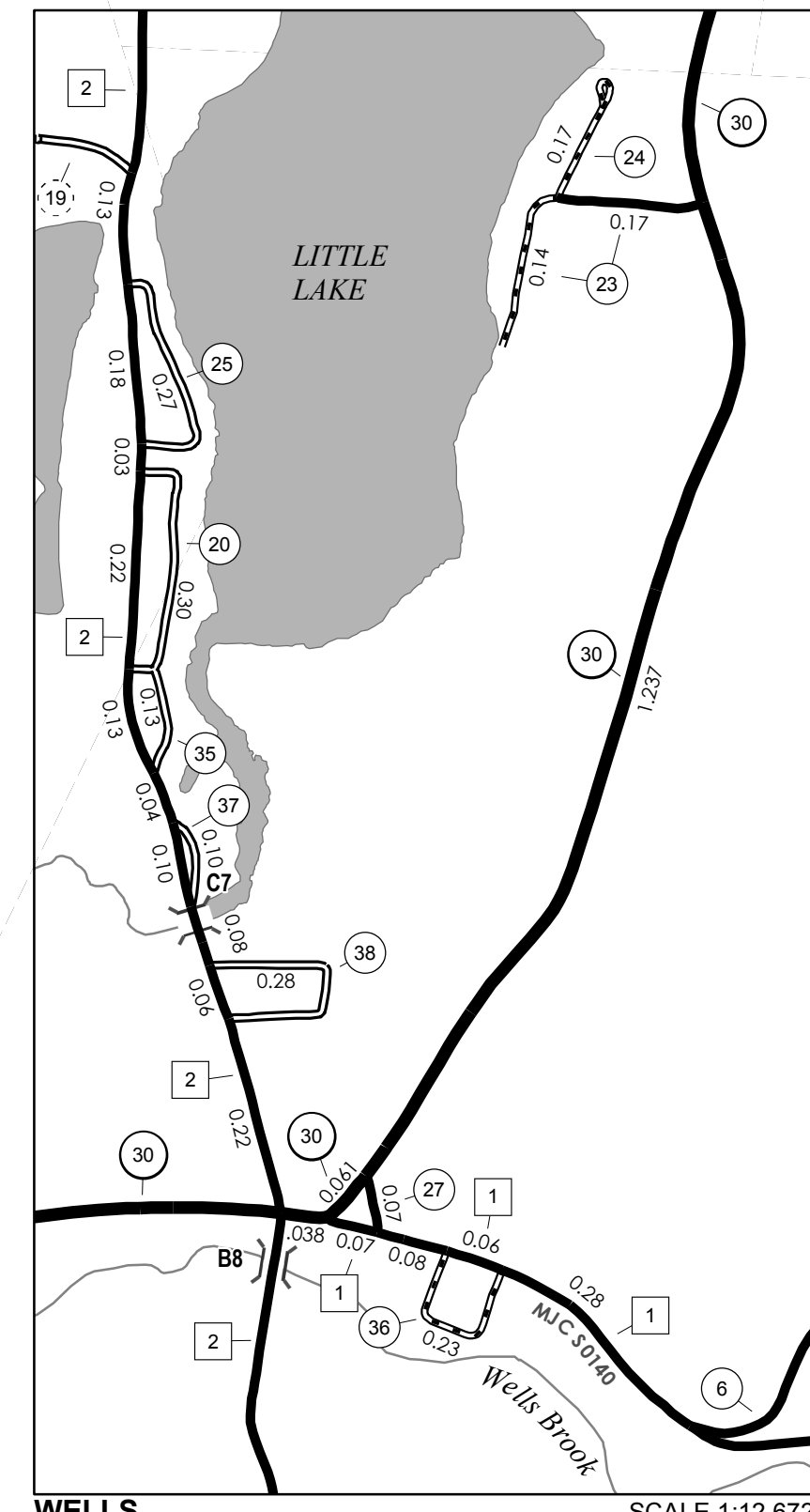
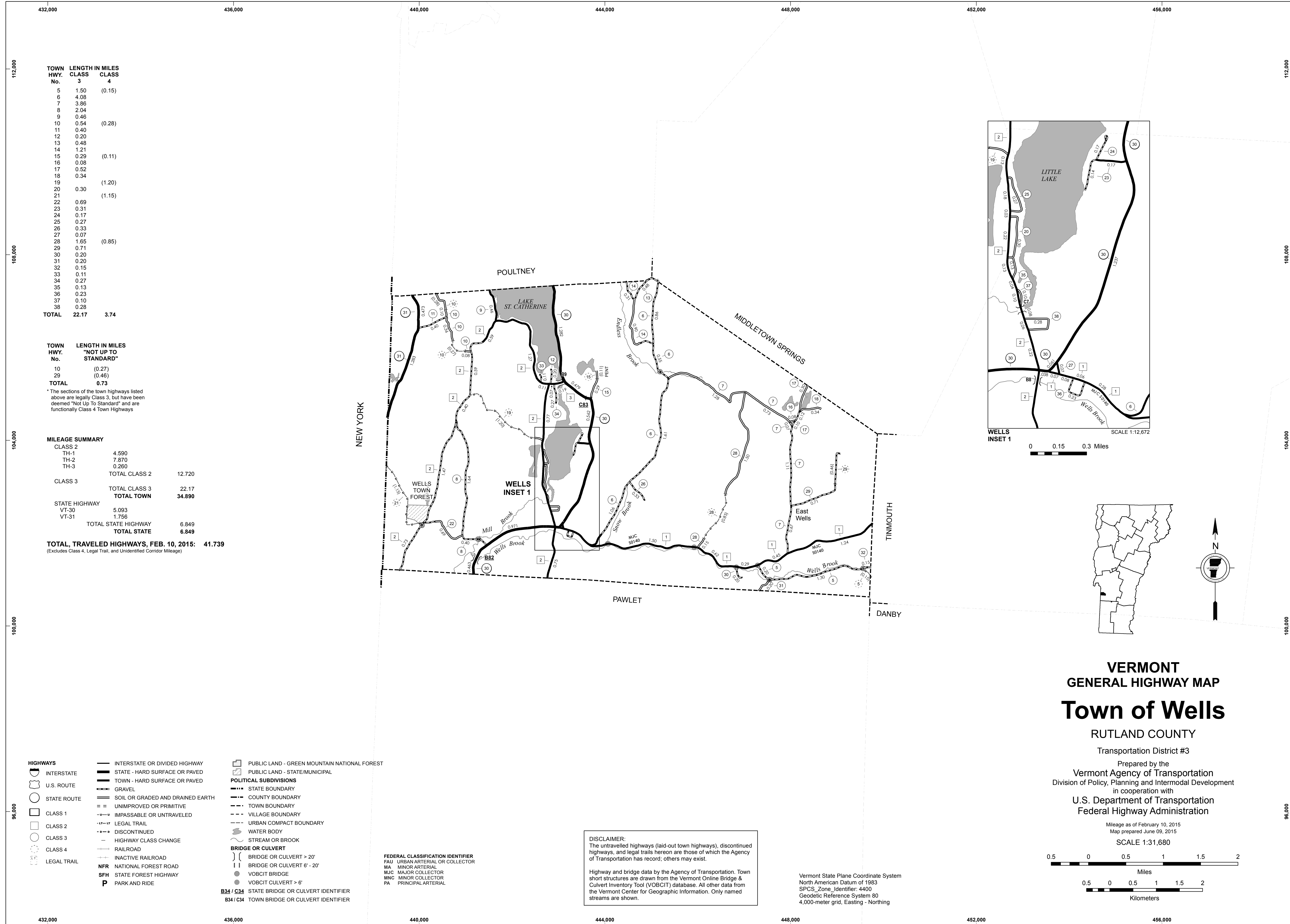
Highway and bridge data by the Agency of Transportation. Town short structures are drawn from the Vermont Online Bridge & Culvert Inventory Tool (VOBCIT) database. All other data from the Vermont Center for Geographic Information. Only named streams are shown.

Vermont State Plane Coordinate System
North American Datum of 1983
SPCS_Zone_Identifier: 4400
Geodetic Reference System 80
2,000-meter grid, Easting - Northing



VERMONT
GENERAL HIGHWAY MAP
Urban Compact of Wallingford
RUTLAND COUNTY
Transportation District #3
Prepared by the
Vermont Agency of Transportation
Division of Policy, Planning and Intermodal Development
in cooperation with
U.S. Department of Transportation
Federal Highway Administration





TOWN HWY. No.	LENGTH IN MILES CLASS 3	CLASS 4
5	1.50	(0.15)
6	4.08	
7	3.86	
8	2.04	
9	0.46	
10	0.54	(0.28)
11	0.40	
12	0.20	
13	0.48	
14	1.21	
15	0.29	(0.11)
16	0.08	
17	0.52	
18	0.34	
19		(1.20)
20	0.30	
21		(1.15)
22	0.69	
23	0.31	
24	0.17	
25	0.27	
26	0.33	
27	0.07	
28	1.65	(0.85)
29	0.71	
30	0.20	
31	0.20	
32	0.15	
33	0.11	
34	0.27	
35	0.13	
36	0.23	
37	0.10	
38	0.28	
TOTAL	22.17	3.74

TOWN HWY. No.	LENGTH IN MILES "NOT UP TO STANDARD"
10	(0.27)
29	(0.46)
TOTAL	0.73

*The sections of the town highways listed above are legally Class 3, but have been deemed "Not Up to Standard" and are functionally Class 4 Town Highways

MILEAGE SUMMARY

CLASS 2	
TH-1	4.590
TH-2	7.870
TH-3	0.260
TOTAL CLASS 2	12.720
CLASS 3	
TOTAL CLASS 3	22.17
TOTAL TOWN	34.890
STATE HIGHWAY	
VT-30	5.093
VT-31	1.756
TOTAL STATE HIGHWAY	6.849
TOTAL STATE	6.849

TOTAL, TRAVELED HIGHWAYS, FEB. 10, 2015: 41.739
(Excludes Class 4, Legal Trail, and Unidentified Corridor Mileage)

- HIGHWAYS**
- INTERSTATE
- U.S. ROUTE
- STATE ROUTE
- CLASS 1
- CLASS 2
- CLASS 3
- CLASS 4
- LEGAL TRAIL
- INTERSTATE OR DIVIDED HIGHWAY
- STATE - HARD SURFACE OR PAVED
- TOWN - HARD SURFACE OR PAVED
- GRAVEL
- SOIL OR GRADED AND DRAINED EARTH
- UNIMPROVED OR PRIMITIVE
- IMPASSABLE OR UNTRAVELED
- LEGAL TRAIL
- DISCONTINUED
- HIGHWAY CLASS CHANGE
- RAILROAD
- INACTIVE RAILROAD
- NATIONAL FOREST ROAD
- STATE FOREST HIGHWAY
- PARK AND RIDE
- PUBLIC LAND - GREEN MOUNTAIN NATIONAL FOREST
- PUBLIC LAND - STATE/MUNICIPAL
- POLITICAL SUBDIVISIONS**
- STATE BOUNDARY
- COUNTY BOUNDARY
- TOWN BOUNDARY
- VILLAGE BOUNDARY
- URBAN COMPACT BOUNDARY
- WATER BODY
- STREAM OR BROOK
- BRIDGE OR CULVERT**
- BRIDGE OR CULVERT > 20'
- BRIDGE OR CULVERT 6' - 20'
- VOBCIT BRIDGE
- VOBCIT CULVERT > 6'
- STATE BRIDGE OR CULVERT IDENTIFIER
- TOWN BRIDGE OR CULVERT IDENTIFIER
- FEDERAL CLASSIFICATION IDENTIFIER
- FAU URBAN ARTERIAL OR COLLECTOR
- MA MINOR ARTERIAL
- MJC MAJOR COLLECTOR
- MNC MINOR COLLECTOR
- PA PRINCIPAL ARTERIAL

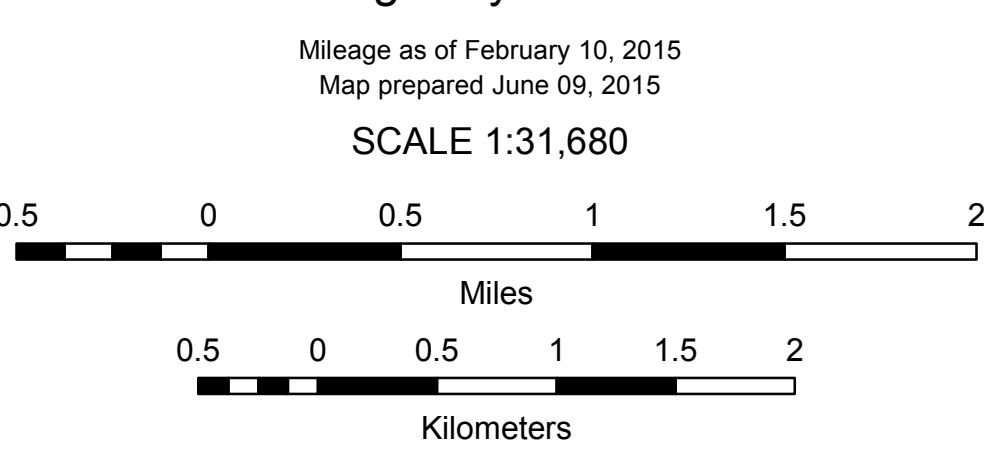
DISCLAIMER:
The untraveled highways (laid-out town highways), discontinued highways, and legal trails hereon are those of which the Agency of Transportation has record; others may exist.

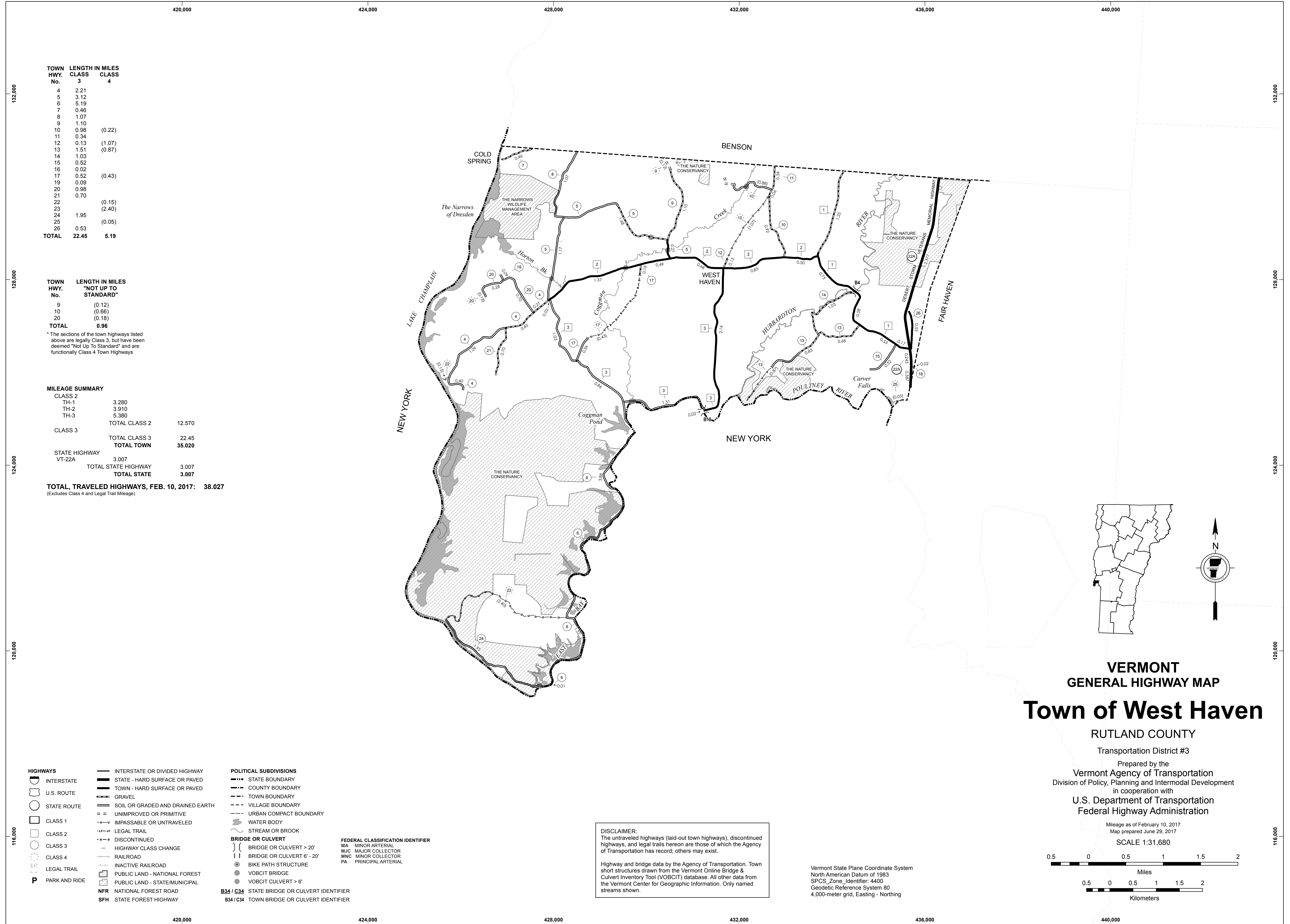
Highway and bridge data by the Agency of Transportation. Town short structures are drawn from the Vermont Online Bridge & Culvert Inventory Tool (VOBCIT) database. All other data from the Vermont Center for Geographic Information. Only named streams are shown.

Vermont State Plane Coordinate System
North American Datum of 1983
SPCS_Zone_Identifier: 4400
Geodetic Reference System 80
4,000-meter grid, Easting - Northing

**VERMONT
GENERAL HIGHWAY MAP
Town of Wells**

RUTLAND COUNTY
Transportation District #3
Prepared by the
Vermont Agency of Transportation
Division of Policy, Planning and Intermodal Development
in cooperation with
U.S. Department of Transportation
Federal Highway Administration





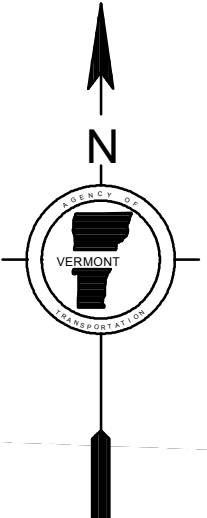
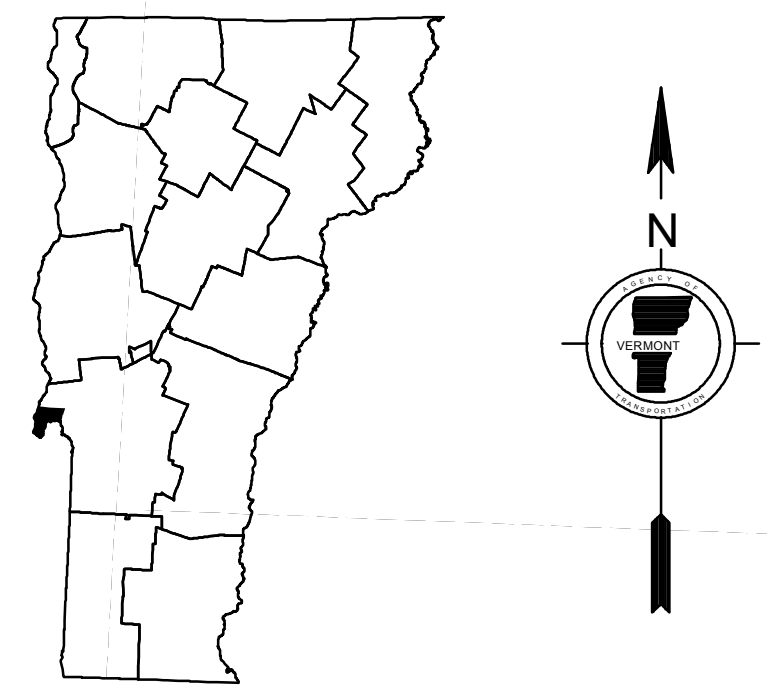
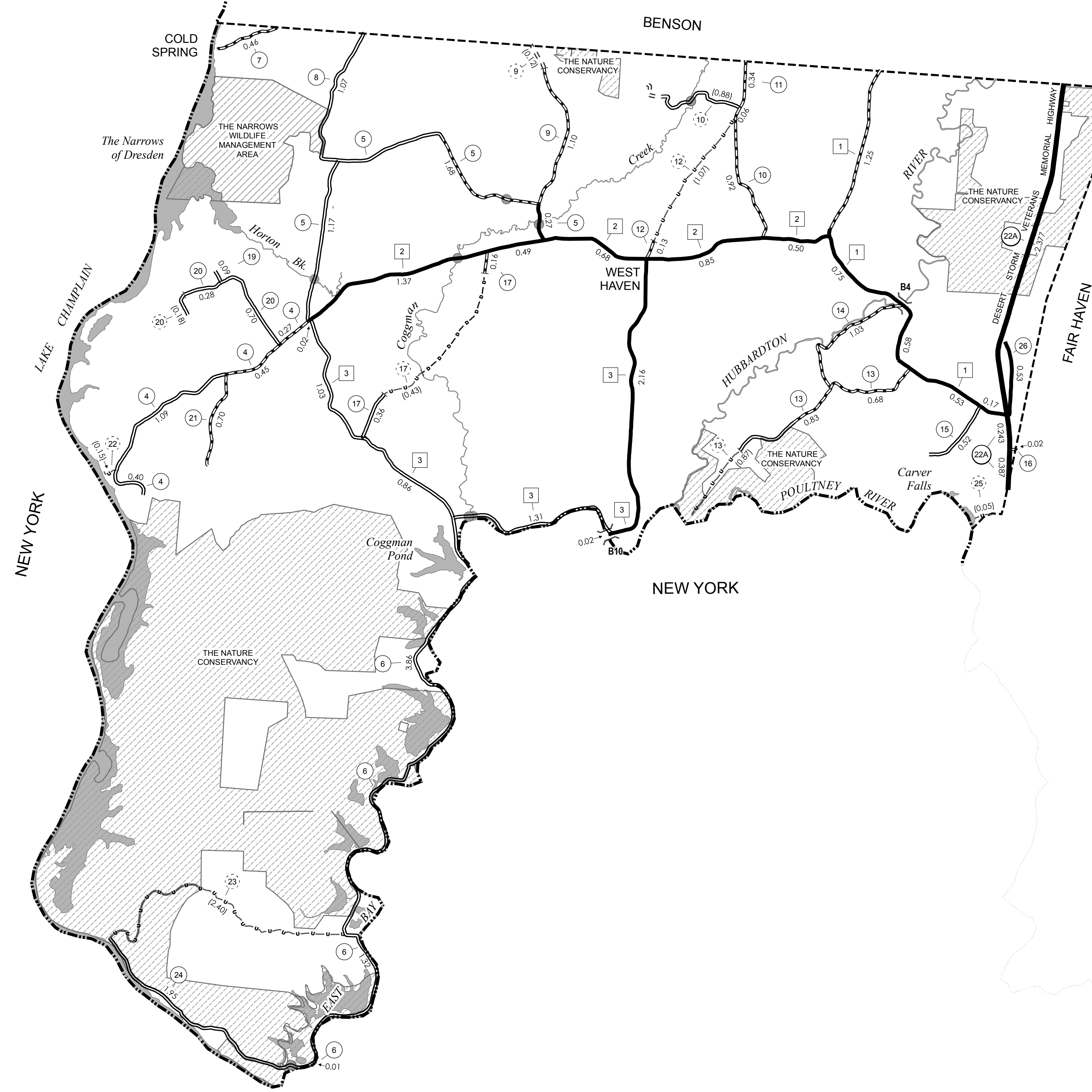
TOWN HWY. No.	LENGTH IN MILES CLASS 3	LENGTH IN MILES CLASS 4
4	2.21	
5	3.12	
6	5.19	
7	0.46	
8	1.07	
9	1.10	
10	0.98	(0.22)
11	0.34	
12	0.13	(1.07)
13	1.51	(0.87)
14	1.03	
15	0.52	
16	0.02	
17	0.52	(0.43)
19	0.09	
20	0.98	
21	0.70	
22		(0.15)
23		(2.40)
24	1.95	
25		(0.05)
26	0.53	
TOTAL	22.45	5.19

TOWN HWY. No.	LENGTH IN MILES "NOT UP TO STANDARD"
9	(0.12)
10	(0.66)
20	(0.18)
TOTAL	0.96

* The sections of the town highways listed above are legally Class 3, but have been deemed "Not Up To Standard" and are functionally Class 4 Town Highways

MILEAGE SUMMARY		
CLASS 2		
TH-1	3.280	
TH-2	3.910	
TH-3	5.380	
	TOTAL CLASS 2	12.570
	TOTAL CLASS 3	22.45
	TOTAL TOWN	35.020
STATE HIGHWAY		
VT-22A	3.007	
	TOTAL STATE HIGHWAY	3.007
	TOTAL STATE	3.007

TOTAL TRAVELED HIGHWAYS, FEB. 10, 2017: 38.027
(Excludes Class 4 and Legal Trail Mileage)



VERMONT GENERAL HIGHWAY MAP Town of West Haven

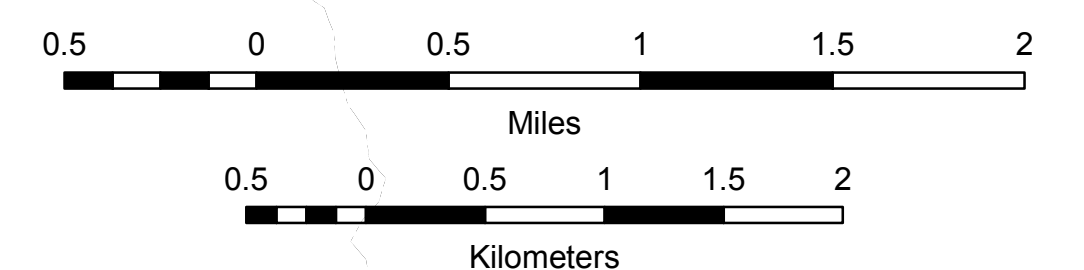
RUTLAND COUNTY

Transportation District #3

Prepared by the
Vermont Agency of Transportation
Division of Policy, Planning and Intermodal Development
in cooperation with
U.S. Department of Transportation
Federal Highway Administration

Mileage as of February 10, 2017
Map prepared June 29, 2017

SCALE 1:31,680



- HIGHWAYS**
- INTERSTATE
 - U.S. ROUTE
 - STATE ROUTE
 - CLASS 1
 - CLASS 2
 - CLASS 3
 - CLASS 4
 - LEGAL TRAIL
 - PARK AND RIDE
 - INTERSTATE OR DIVIDED HIGHWAY
 - STATE - HARD SURFACE OR PAVED
 - TOWN - HARD SURFACE OR PAVED
 - GRAVEL
 - SOIL OR GRADED AND DRAINED EARTH
 - UNIMPROVED OR PRIMITIVE
 - IMPASSABLE OR UNTRAVELED
 - LEGAL TRAIL
 - DISCONTINUED
 - HIGHWAY CLASS CHANGE
 - RAILROAD
 - INACTIVE RAILROAD
 - PUBLIC LAND - NATIONAL FOREST
 - PUBLIC LAND - STATE/MUNICIPAL
 - NFR NATIONAL FOREST ROAD
 - SFH STATE FOREST HIGHWAY

- POLITICAL SUBDIVISIONS**
- STATE BOUNDARY
 - COUNTY BOUNDARY
 - TOWN BOUNDARY
 - VILLAGE BOUNDARY
 - URBAN COMPACT BOUNDARY
 - WATER BODY
 - STREAM OR BROOK
 - BRIDGE OR CULVERT**
 - BRIDGE OR CULVERT > 20'
 - BRIDGE OR CULVERT 6' - 20'
 - BIKE PATH STRUCTURE
 - VOBCIT BRIDGE
 - VOBCIT CULVERT > 6'
 - B34 / C34 STATE BRIDGE OR CULVERT IDENTIFIER**
 - B34 / C34 TOWN BRIDGE OR CULVERT IDENTIFIER**

- FEDERAL CLASSIFICATION IDENTIFIER**
- MA MINOR ARTERIAL
 - MJC MAJOR COLLECTOR
 - MNC MINOR COLLECTOR
 - PA PRINCIPAL ARTERIAL

DISCLAIMER:
The untraveled highways (laid-out town highways), discontinued highways, and legal trails herein are those of which the Agency of Transportation has record; others may exist.

Highway and bridge data by the Agency of Transportation. Town short structures drawn from the Vermont Online Bridge & Culvert Inventory Tool (VOBCIT) database. All other data from the Vermont Center for Geographic Information. Only named streams shown.

Vermont State Plane Coordinate System
North American Datum of 1983
SPCS_Zone_Identifier: 4400
Geodetic Reference System 80
4,000-meter grid, Easting - Northing



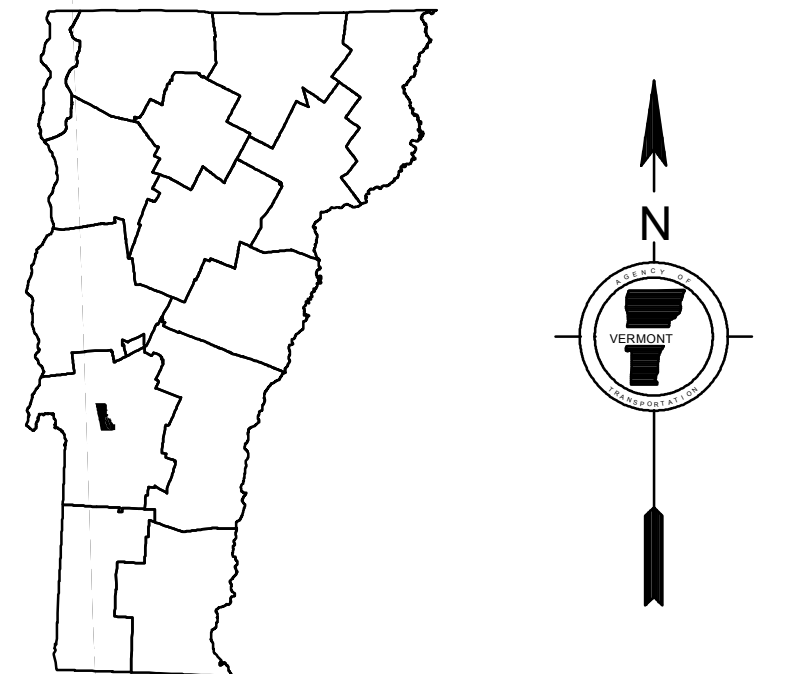
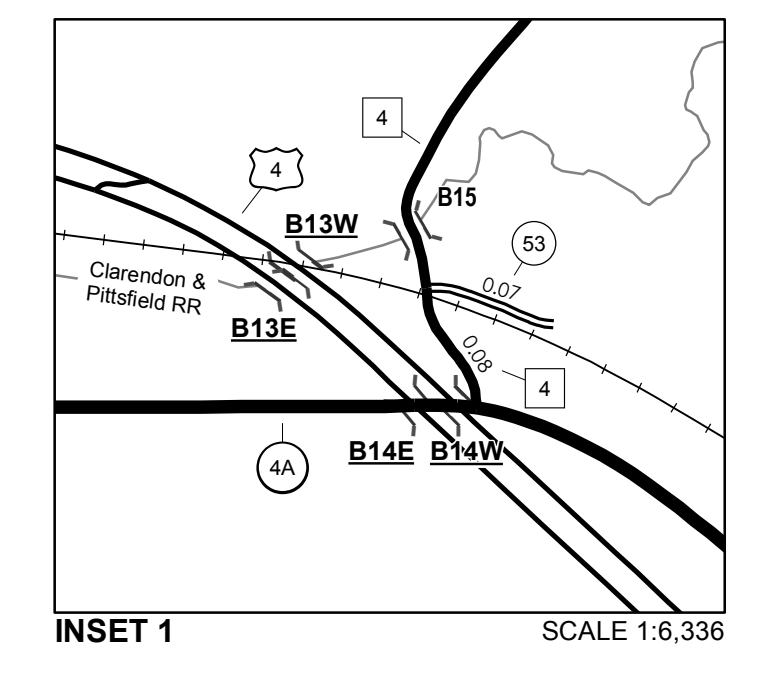
TOWN HWY. No.	LENGTH IN MILES CLASS 3	LENGTH IN MILES CLASS 4	TOWN HWY. No.	LENGTH IN MILES "NOT UP TO STANDARD"
4	3.05		45	(0.28)
5	1.63		55	(0.44)
7	0.45	(2.12)		
8	0.32			
9	0.16			
10	0.18			
11	0.20			
12	0.57			
13	0.15			
14	0.50			
15	1.14			
16	1.25	(0.92)		
17	0.24			
18	0.16	(0.10)		
19	0.30			
20	0.18			
21	0.19	(0.03)		
22	0.26			
23	0.18			
24	0.70			
25	0.32			
26	0.21			
27	0.20			
28	0.31			
29	0.18			
30	0.11			
31	0.10			
32	0.10			
33	0.23			
35	0.07			
36	0.16			
37	0.07			
38	0.04			
39	0.13			
40	0.11			
41	0.28			
42	0.28			
43	0.20			
44	0.14			
45	0.15			
46	0.54			
47	0.06			
48	0.09			
49	0.12			
50	0.36			
51	0.08			
52	0.42			
53	0.07			
54	0.25			
56	0.25			
57	0.15			
TOTAL	17.59	3.17		

*The sections of the town highways listed above are legally Class 3, but have been deemed "Not Up To Standard" and are functionally Class 4 Town Highways

MILEAGE SUMMARY

CLASS 1			
TH-1	0.875		
TH-2	1.012		
TOTAL CLASS 1		1.887	
CLASS 1 - Ramps			
TH-2	0.032		
TOTAL CLASS 1 - Ramps		0.032	
CLASS 2			
TH-3	5.530		
TH-4	1.950		
TOTAL CLASS 2		7.480	
CLASS 3			
TOTAL CLASS 3		17.59	
TOTAL TOWN		26.989	
STATE HIGHWAY			
VT-4A	1.808		
VT-133	0.710		
TOTAL STATE HIGHWAY		2.518	
US HIGHWAY			
US-4	4.279		
BR US-BR4	1.432		
TOTAL US HIGHWAY		5.711	
US HIGHWAY - Ramps			
US-4	0.966		
BR US-BR4	0.316		
TOTAL US HIGHWAY - Ramps		1.282	
TOTAL STATE		9.511	

TOTAL, TRAVELED HIGHWAYS, FEB. 10, 2017: 36.500
(Excludes Class 4 and Legal Trail Mileage)



VERMONT
GENERAL HIGHWAY MAP
Town of West Rutland

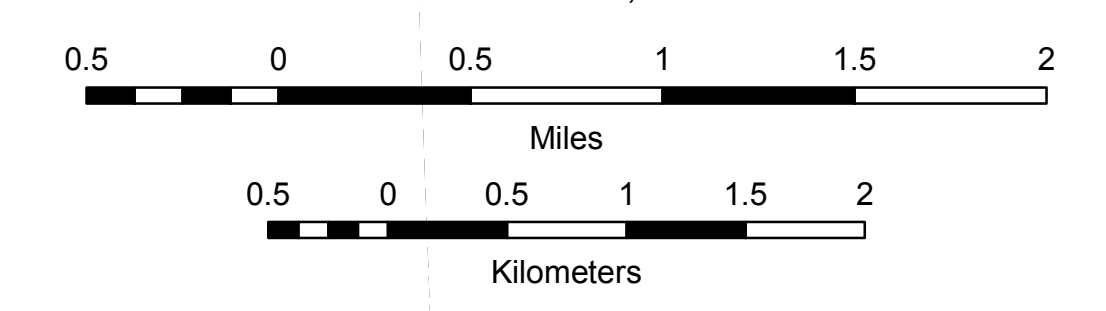
RUTLAND COUNTY

Transportation District #3

Prepared by the
Vermont Agency of Transportation
Division of Policy, Planning and Intermodal Development
in cooperation with
U.S. Department of Transportation
Federal Highway Administration

Mileage as of February 10, 2017
Map prepared June 29, 2017

SCALE 1:31,680



DISCLAIMER:
The untraveled highways (laid-out town highways), discontinued highways, and legal trails hereon are those of which the Agency of Transportation has record; others may exist.

Highway and bridge data by the Agency of Transportation. Town short structures drawn from the Vermont Online Bridge & Culvert Inventory Tool (VOBCIT) database. All other data from the Vermont Center for Geographic Information. Only named streams shown.

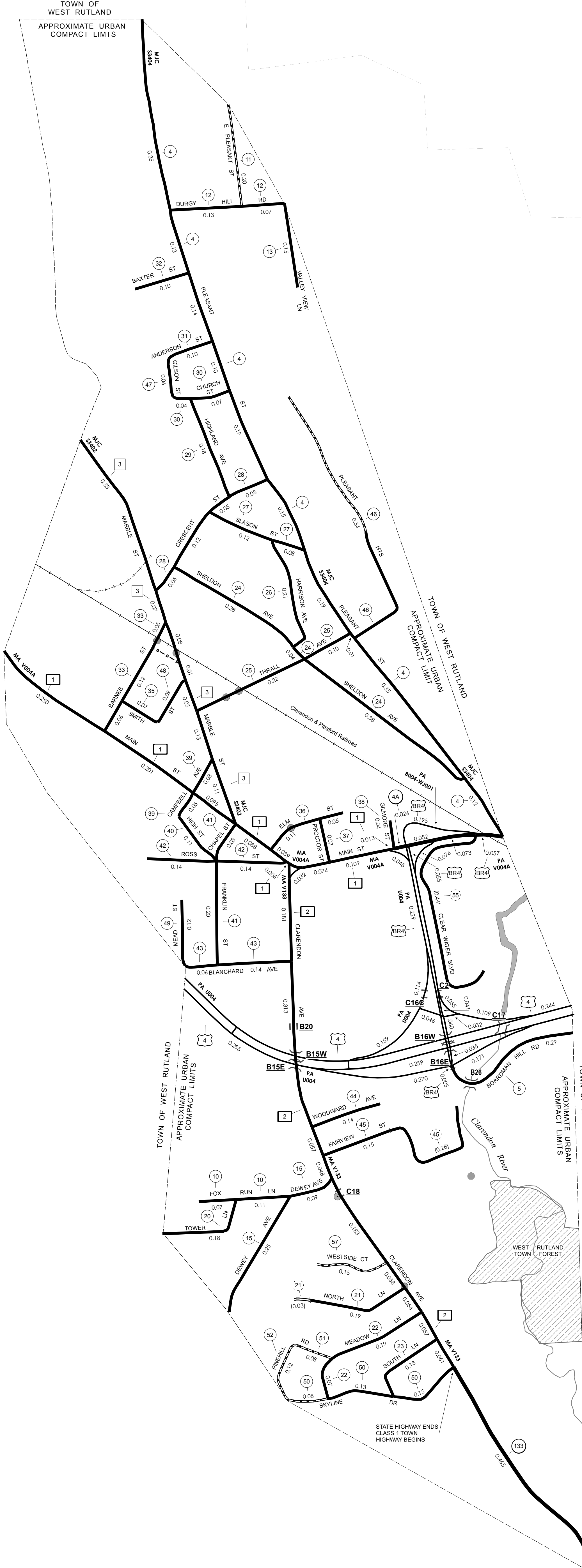
Vermont State Plane Coordinate System
North American Datum of 1983
SPCS_Zone_Identifier: 4400
Geodetic Reference System 80
4,000-meter grid, Easting - Northing

TOWN HWY. No.	LENGTH IN MILES "NOT UP TO STANDARD"
45	(0.28)
55	(0.44)
TOTAL	0.72

* The sections of the town highways listed above are legally Class 3, but have been deemed "Not Up To Standard" and are functionally Class 4 Town Highways

TOWN HWY. No.	LENGTH IN MILES CLASS 3	LENGTH IN MILES CLASS 4	TOWN ROAD NAME
4	1.73		PLEASANT ST
5	0.29		BOARDMAN HILL RD
10	0.18		FOX RUN LN
11	0.20		E PLEASANT ST
12	0.20		DURGY HILL RD
13	0.15		VALLEY VIEW LN
15	0.34		DEWEY AVE
20	0.18		TOWER LN
21		(0.03)	NORTH LN
21	0.19		NORTH LN
22	0.26		MEADOW LN
23	0.18		SOUTH LN
24	0.70		SHELDON AVE
25	0.32		THRALL AVE
26	0.21		HARRISON AVE
27	0.20		SLASON ST
28	0.31		CRESCENT ST
29	0.18		HIGHLAND AVE
30	0.11		CHURCH ST
31	0.10		ANDERSON ST
32	0.10		BAXTER ST
33	0.23		BARNES ST
35	0.07		SMITH ST
36	0.16		ELM ST
37	0.07		PROCTOR ST
38	0.04		GILMORE ST
39	0.08		CAMPBELL AVE
39	0.05		HIGH ST
40	0.11		HIGH ST
41	0.08		CHAPEL ST
41	0.20		FRANKLIN ST
42	0.28		ROSS ST
43	0.20		BLANCHARD AVE
44	0.14		WOODWARD AVE
45	0.15		FAIRVIEW AVE
46	0.54		PLEASANT HTS
47	0.06		GILSON ST
48	0.09		SMITH ST
49	0.12		MEAD ST
50	0.36		SKYLINE DR
51	0.08		PINEHILL RD
52	0.12		PINEHILL RD
57	0.15		WESTSIDE CT
TOTAL	9.51	0.03	

MILEAGE SUMMARY			
CLASS 1			
TH-1	0.875		
TH-2	1.012		
		TOTAL CLASS 1	1.887
CLASS 1 - Ramps			
TH-2	0.032		
		TOTAL CLASS 1 - Ramps	0.032
CLASS 2			
TH-3	0.780		
		TOTAL CLASS 2	0.780
CLASS 3			
		TOTAL CLASS 3	9.51
		TOTAL TOWN	12.209
STATE HIGHWAY			
VT-4A	0.026		
VT-133	0.465		
		TOTAL STATE HIGHWAY	0.491
US HIGHWAY			
US-4	0.788		
BR US-BR4	0.607		
		TOTAL US HIGHWAY	1.395
US HIGHWAY - Ramps			
US-4	0.966		
BR US-BR4	0.316		
		TOTAL US HIGHWAY - Ramps	1.282
		TOTAL STATE	3.168
TOTAL, TRAVELED HIGHWAYS, FEB. 10, 2017: 15.377			
<small>(Excludes Class 4 and Legal Trail Mileage)</small>			



- HIGHWAYS**
- INTERSTATE
 - U.S. ROUTE
 - STATE ROUTE
 - CLASS 1
 - CLASS 2
 - CLASS 3
 - CLASS 4
 - LEGAL TRAIL
 - GRAVEL
 - SOIL OR GRADED AND DRAINED EARTH
 - UNIMPROVED OR PRIMITIVE
 - IMPASSABLE OR UNTRAVELED
 - LEGAL TRAIL
 - DISCONTINUED
 - HIGHWAY CLASS CHANGE
 - RAILROAD
 - INACTIVE RAILROAD
 - PUBLIC LAND - NATIONAL FOREST
 - PUBLIC LAND - STATE/MUNICIPAL
- POLITICAL SUBDIVISIONS**
- STATE BOUNDARY
 - COUNTY BOUNDARY
 - TOWN BOUNDARY
 - VILLAGE BOUNDARY
 - URBAN COMPACT BOUNDARY
 - WATER BODY
 - STREAM OR BROOK
- BRIDGE OR CULVERT**
- BRIDGE OR CULVERT > 20'
 - BRIDGE OR CULVERT 6' - 20'
 - BIKE PATH STRUCTURE
 - VOBCIT BRIDGE
 - VOBCIT CULVERT > 6'
- B34 / C34 STATE BRIDGE OR CULVERT IDENTIFIER**
- B34 / C34 TOWN BRIDGE OR CULVERT IDENTIFIER**
- NFR NATIONAL FOREST ROAD
 - SFH STATE FOREST HIGHWAY
 - P PARK AND RIDE
- FEDERAL CLASSIFICATION IDENTIFIER**
- MA MINOR ARTERIAL
 - MJC MAJOR COLLECTOR
 - MNC MINOR COLLECTOR
 - PA PRINCIPAL ARTERIAL

DISCLAIMER:
The untraveled highways (laid-out town highways), discontinued highways, and legal trails hereon are those of which the Agency of Transportation has record; others may exist.

Highway and bridge data by the Agency of Transportation. Town short structures drawn from the Vermont Online Bridge & Culvert Inventory Tool (VOBCIT) database. All other data from the Vermont Center for Geographic Information. Only named streams shown.

Vermont State Plane Coordinate System
North American Datum of 1983
SPCS_Zone_Identifier: 4400
Geodetic Reference System 80
2,000-meter grid, Easting - Northing

VERMONT GENERAL HIGHWAY MAP

Urban Compact of West Rutland

RUTLAND COUNTY

Transportation District #3

Prepared by the Vermont Agency of Transportation
Division of Policy, Planning and Intermodal Development
in cooperation with
U.S. Department of Transportation
Federal Highway Administration

Mileage as of February 10, 2017
Map prepared June 30, 2017

SCALE 1:6,336