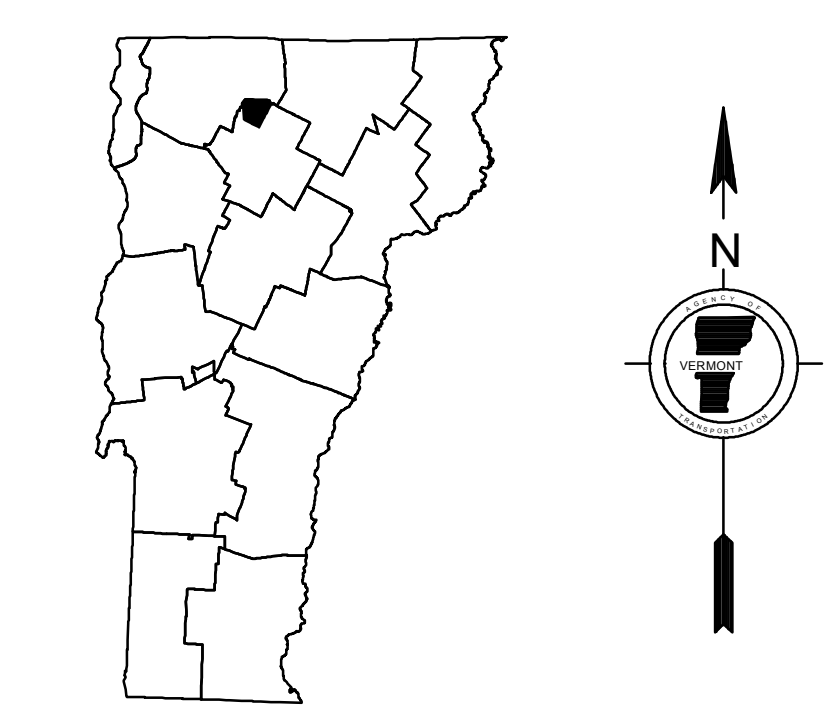
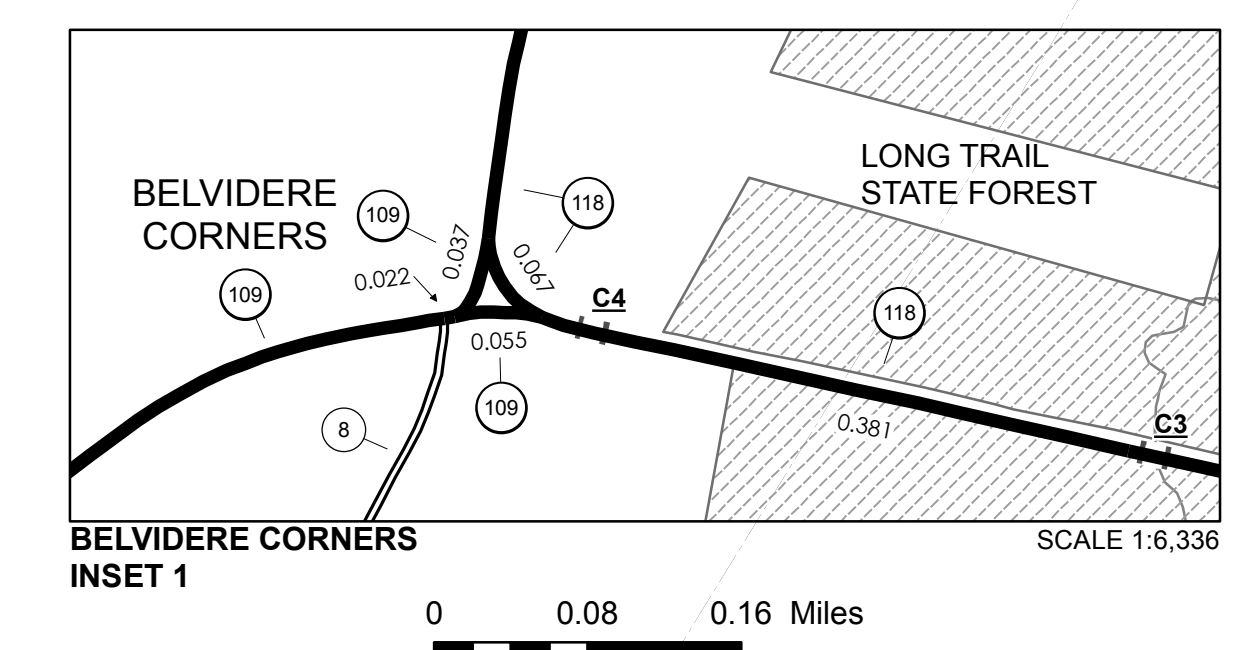


TOWN HWY. No.	CLASS 3	CLASS 4
2	1.95	
3	1.20	
4		(0.28)
5	0.04	
6	2.13	(0.15)
7	0.40	(0.10)
8	4.35	
9		(0.57)
10	1.27	(1.03)
11	0.20	
12	0.21	
13		(0.63)
TOTAL	11.75	2.76

LEGAL TRAIL No.	LENGTH IN MILES
1	(0.14)
TOTAL	0.14

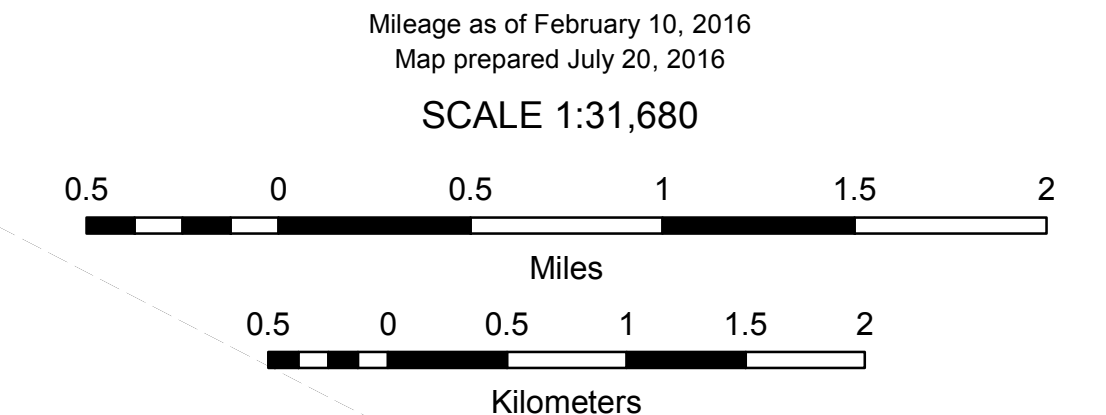
MILEAGE SUMMARY CLASS 3		
STATE HIGHWAY	TOTAL CLASS 3	11.75
VT-109	TOTAL TOWN	11.750
VT-118		
	TOTAL STATE HIGHWAY	9.734
	TOTAL STATE	9.734

TOTAL, TRAVELED HIGHWAYS, FEB. 10, 2016: 21.484
(Excludes Class 4 and Legal Trail Mileage)



VERMONT
GENERAL HIGHWAY MAP
Town of Belvidere
LAMOILLE COUNTY

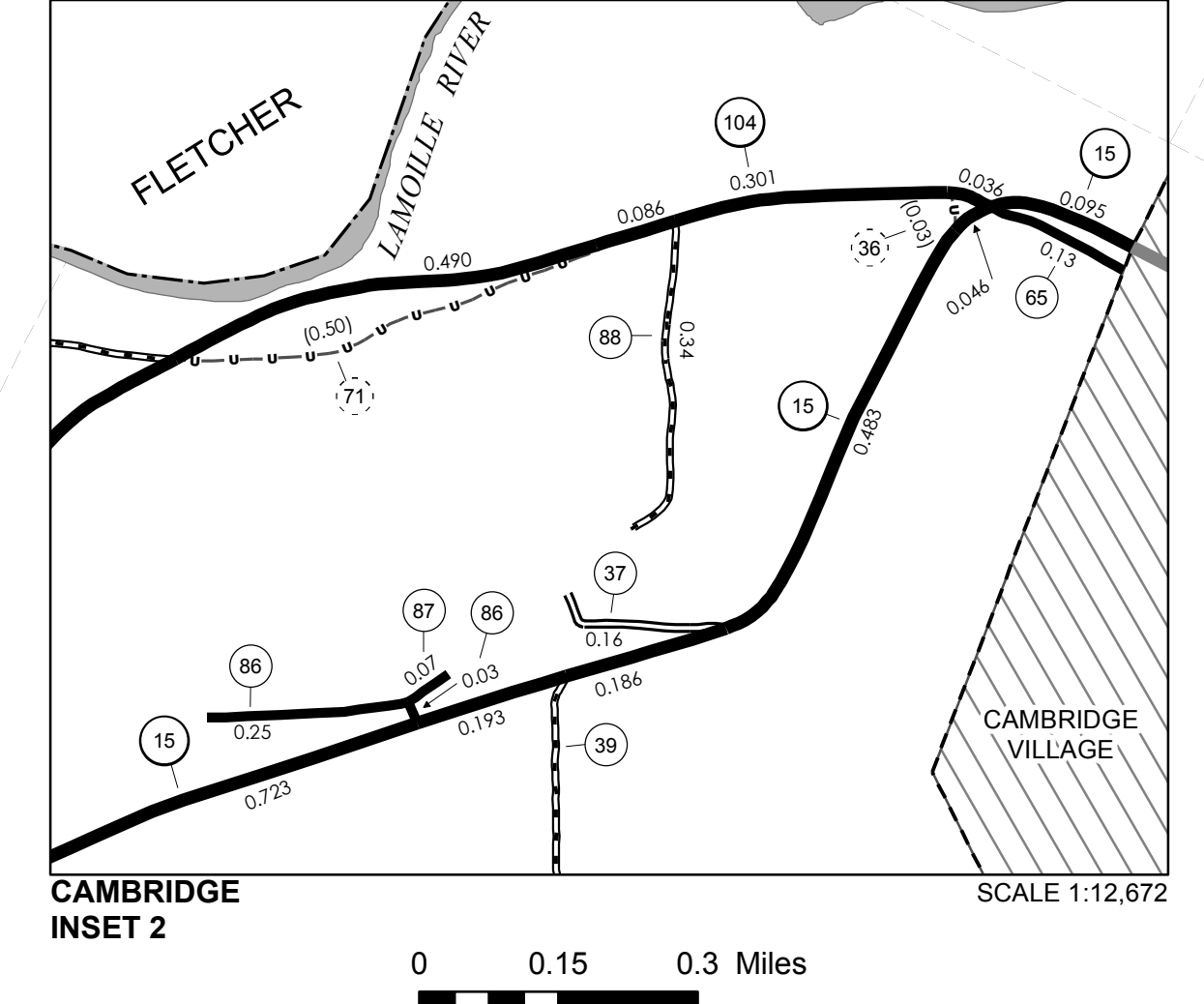
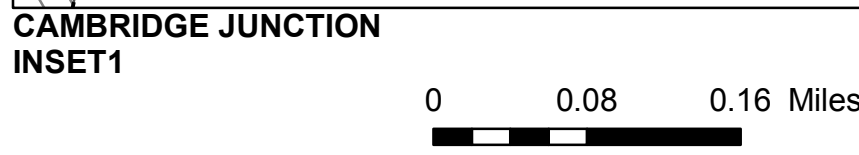
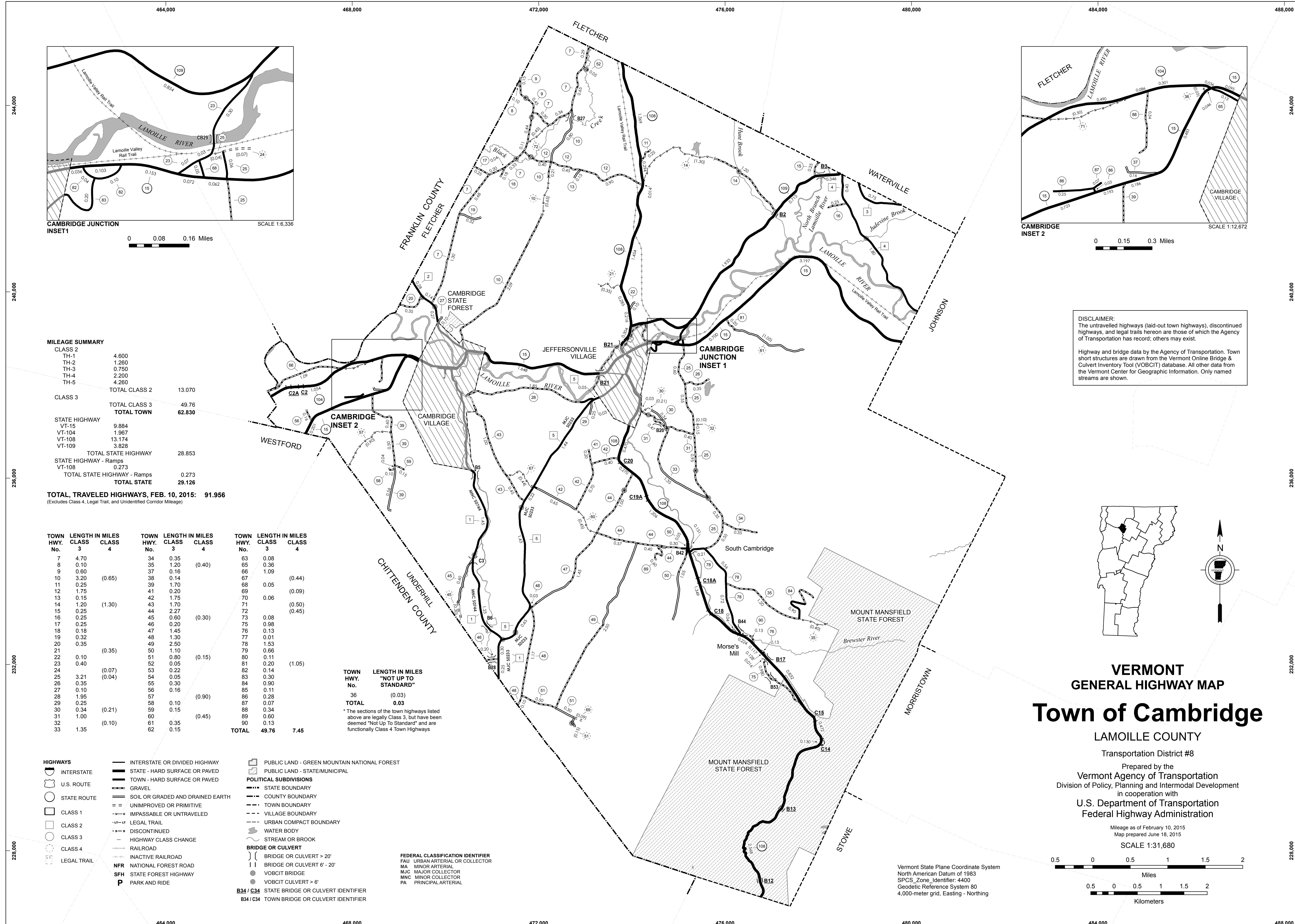
Transportation District #8
Prepared by the
Vermont Agency of Transportation
Division of Policy, Planning and Intermodal Development
in cooperation with
U.S. Department of Transportation
Federal Highway Administration



- HIGHWAYS**
- INTERSTATE
- U.S. ROUTE
- STATE ROUTE
- CLASS 1
- CLASS 2
- CLASS 3
- CLASS 4
- LEGAL TRAIL
- INTERSTATE OR DIVIDED HIGHWAY
- STATE - HARD SURFACE OR PAVED
- TOWN - HARD SURFACE OR PAVED
- GRAVEL
- SOIL OR GRADED AND DRAINED EARTH
- UNIMPROVED OR PRIMITIVE
- IMPASSABLE OR UNTRAVELED
- LEGAL TRAIL
- DISCONTINUED
- HIGHWAY CLASS CHANGE
- RAILROAD
- INACTIVE RAILROAD
- NATIONAL FOREST ROAD
- STATE FOREST HIGHWAY
- PARK AND RIDE
- PUBLIC LAND - GREEN MOUNTAIN NATIONAL FOREST
- PUBLIC LAND - STATE/MUNICIPAL
- POLITICAL SUBDIVISIONS**
- STATE BOUNDARY
- COUNTY BOUNDARY
- TOWN BOUNDARY
- VILLAGE BOUNDARY
- URBAN COMPACT BOUNDARY
- WATER BODY
- STREAM OR BROOK
- BRIDGE OR CULVERT**
- BRIDGE OR CULVERT > 20'
- BRIDGE OR CULVERT 6' - 20'
- VOBCIT BRIDGE
- VOBCIT CULVERT > 6'
- STATE BRIDGE OR CULVERT IDENTIFIER
- TOWN BRIDGE OR CULVERT IDENTIFIER
- FEDERAL CLASSIFICATION IDENTIFIER**
- FAU URBAN ARTERIAL OR COLLECTOR
- MA MINOR ARTERIAL
- MJC MAJOR COLLECTOR
- MNC MINOR COLLECTOR
- PA PRINCIPAL ARTERIAL

DISCLAIMER:
The untraveled highways (laid-out town highways), discontinued highways, and legal trails hereon are those of which the Agency of Transportation has record; others may exist.
Highway and bridge data by the Agency of Transportation. Town short structures are drawn from the Vermont Online Bridge & Culvert Inventory Tool (VOBCIT) database. All other data from the Vermont Center for Geographic Information. Only named streams are shown.

Vermont State Plane Coordinate System
North American Datum of 1983
SPCS_Zone_Identifier: 4400
Geodetic Reference System 80
4,000-meter grid, Easting - Northing



MILEAGE SUMMARY

CLASS 2	4.600		
TH-1	1.260		
TH-2	0.750		
TH-3	2.200		
TH-4	4.260		
TH-5			
TOTAL CLASS 2		13.070	
CLASS 3			
TOTAL CLASS 3		49.76	
TOTAL TOWN		62.830	
STATE HIGHWAY			
VT-15	9.884		
VT-104	1.967		
VT-108	13.174		
VT-109	3.828		
TOTAL STATE HIGHWAY		28.853	
STATE HIGHWAY - Ramps			
VT-108	0.273		
TOTAL STATE HIGHWAY - Ramps		0.273	
TOTAL STATE		29.126	
TOTAL, TRAVELED HIGHWAYS, FEB. 10, 2015:		91.956	

(Excludes Class 4, Legal Trail, and Unidentified Corridor Mileage)

TOWN HWY. No.	LENGTH IN MILES CLASS 3	LENGTH IN MILES CLASS 4	TOWN HWY. No.	LENGTH IN MILES CLASS 3	LENGTH IN MILES CLASS 4	TOWN HWY. No.	LENGTH IN MILES CLASS 3	LENGTH IN MILES CLASS 4
7	4.70		34	0.35		63	0.08	
8	0.10		35	1.20		65	0.36	
9	0.60		37	0.16	(0.40)	66	1.09	
10	3.20	(0.65)	38	0.14		67	0.05	(0.44)
11	0.25		39	1.70		68	0.05	
12	1.75		41	0.20		69	0.06	(0.09)
13	0.15		42	1.75		70	0.06	
14	1.20	(1.30)	43	1.70		71	0.05	(0.50)
15	0.25		44	2.27		72	0.08	(0.45)
16	0.25		45	0.60	(0.30)	73	0.08	
17	0.25		46	0.20		75	0.98	
18	0.18		47	1.45		76	0.13	
19	0.32		48	1.30		77	0.01	
20	0.35		49	2.50		78	1.53	
21		(0.35)	50	1.10		79	0.66	
22	0.10		51	0.80	(0.15)	80	0.11	
23	0.40		52	0.05		81	0.20	(1.05)
24		(0.07)	53	0.22		82	0.14	
25	3.21	(0.04)	54	0.05		83	0.30	
26	0.35		55	0.30		84	0.90	
27	0.10		56	0.16		85	0.11	
28	1.95		57		(0.90)	86	0.28	
29	0.25		58	0.10		87	0.07	
30	0.34	(0.21)	59	0.15		88	0.34	
31	1.00		60		(0.45)	89	0.60	
32		(0.10)	61	0.35		90	0.13	
33	1.35		62	0.15		90	0.13	
TOTAL			TOTAL	49.76	7.45			

TOWN HWY. No. **LENGTH IN MILES "NOT UP TO STANDARD"**

36 (0.03)

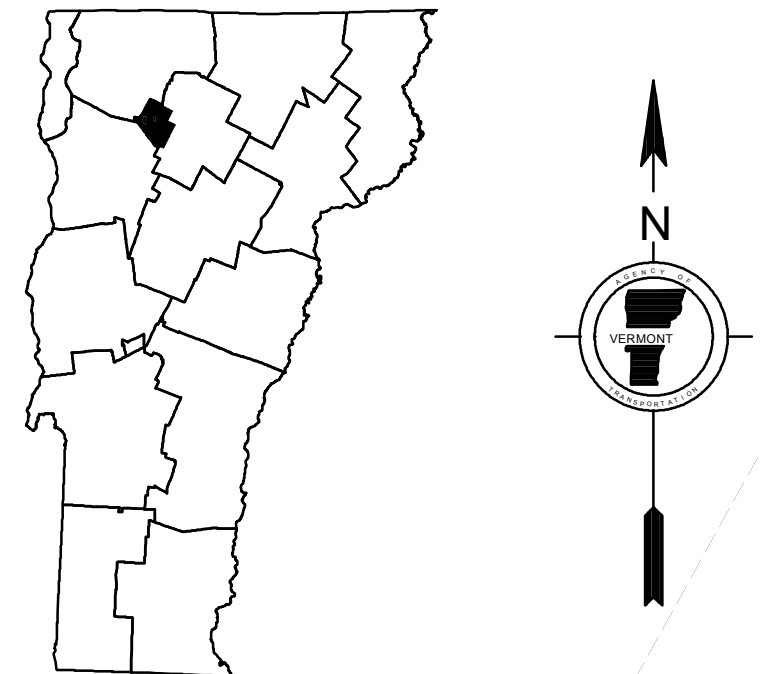
TOTAL **0.03**

* The sections of the town highways listed above are legally Class 3, but have been deemed "Not Up To Standard" and are functionally Class 4 Town Highways

- HIGHWAYS**
- INTERSTATE OR DIVIDED HIGHWAY
 - INTERSTATE
 - U.S. ROUTE
 - STATE ROUTE
 - CLASS 1
 - CLASS 2
 - CLASS 3
 - CLASS 4
 - LEGAL TRAIL
- POLITICAL SUBDIVISIONS**
- STATE BOUNDARY
 - COUNTY BOUNDARY
 - TOWN BOUNDARY
 - VILLAGE BOUNDARY
 - URBAN COMPACT BOUNDARY
 - WATER BODY
 - STREAM OR BROOK
 - BRIDGE OR CULVERT
 - BRIDGE OR CULVERT > 20'
 - BRIDGE OR CULVERT 6' - 20'
 - VOBCIT BRIDGE
 - VOBCIT CULVERT > 6'
 - B34 / C34 STATE BRIDGE OR CULVERT IDENTIFIER
 - B34 / C34 TOWN BRIDGE OR CULVERT IDENTIFIER
- FEDERAL CLASSIFICATION IDENTIFIER**
- FAU URBAN ARTERIAL OR COLLECTOR
 - MA MINOR ARTERIAL
 - MJC MAJOR COLLECTOR
 - MNC MINOR COLLECTOR
 - PA PRINCIPAL ARTERIAL
- NFR NATIONAL FOREST ROAD**
- SFH STATE FOREST HIGHWAY**
- P PARK AND RIDE**

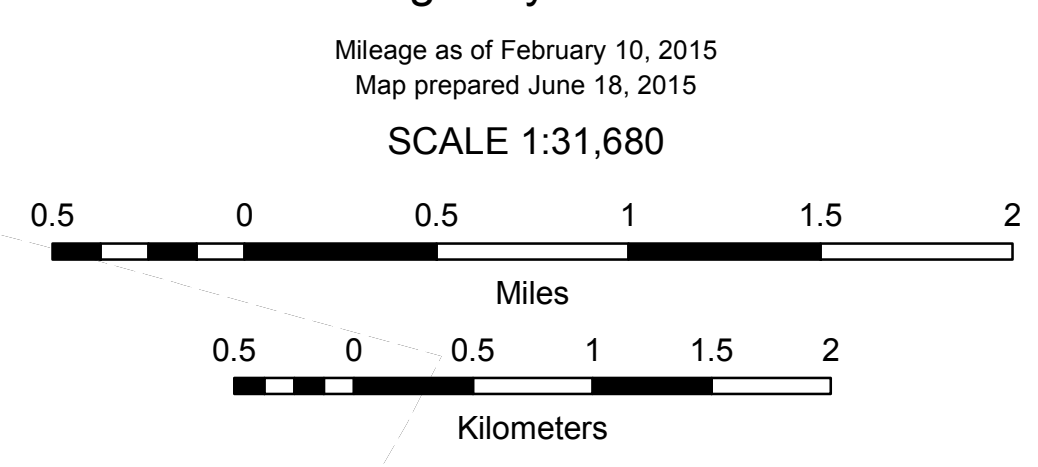
DISCLAIMER:
The untraveled highways (laid-out town highways), discontinued highways, and legal trails hereon are those of which the Agency of Transportation has record; others may exist.

Highway and bridge data by the Agency of Transportation. Town short structures are drawn from the Vermont Online Bridge & Culvert Inventory Tool (VOBCIT) database. All other data from the Vermont Center for Geographic Information. Only named streams are shown.



VERMONT GENERAL HIGHWAY MAP
Town of Cambridge

LAMOILLE COUNTY
Transportation District #8
Prepared by the
Vermont Agency of Transportation
Division of Policy, Planning and Intermodal Development
in cooperation with
U.S. Department of Transportation
Federal Highway Administration



MILEAGE SUMMARY

CLASS 2		
TH-1	1,350	
TH-2	0,570	
TOTAL CLASS 2	1,920	
CLASS 3		
TOTAL CLASS 3	1,47	
TOTAL TOWN	3,390	
STATE HIGHWAY		
VT-15	1,100	
TOTAL STATE HIGHWAY	1,100	
TOTAL STATE	1,1	

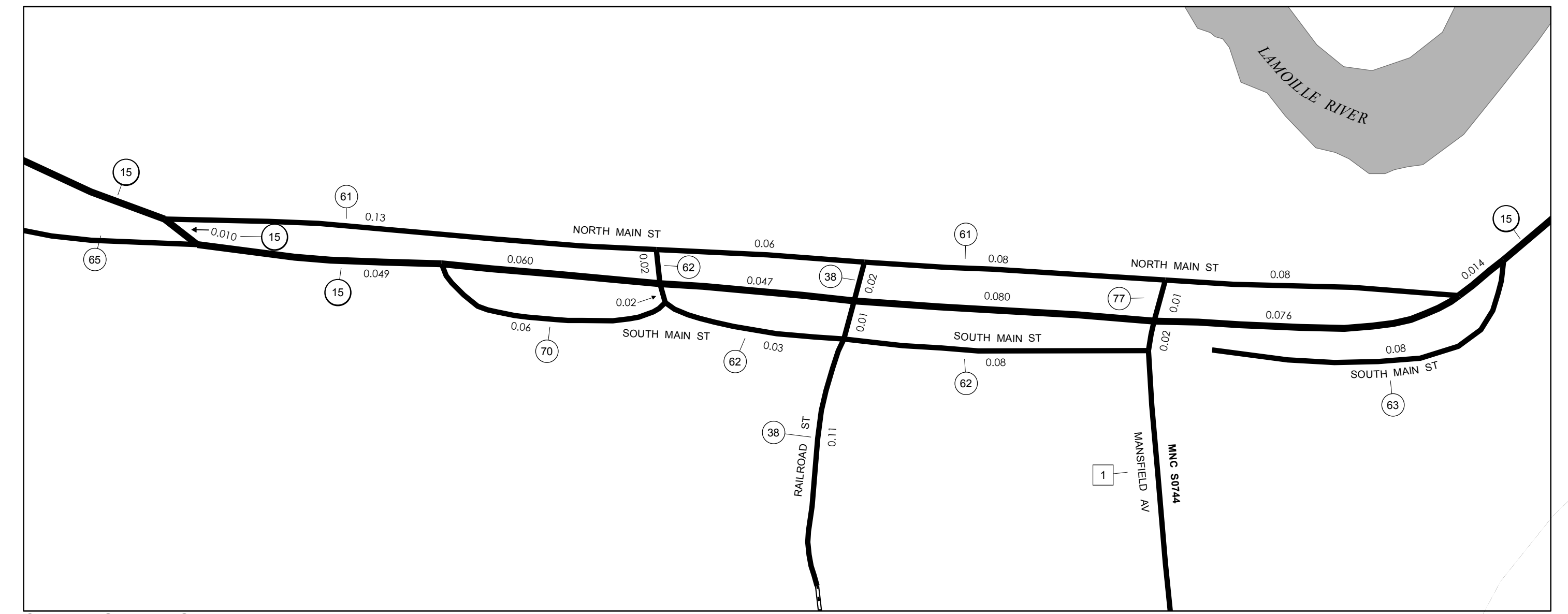
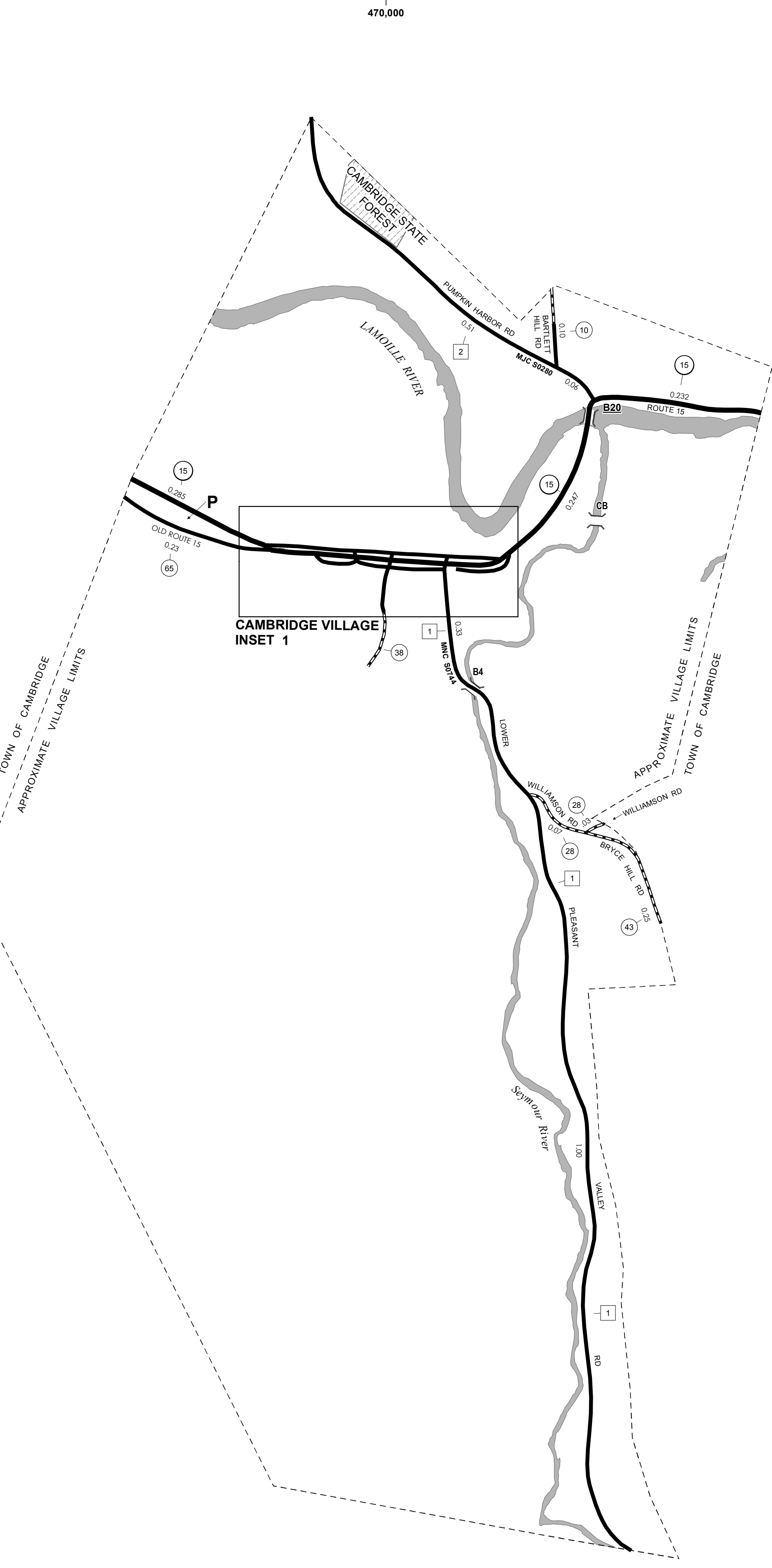
TOTAL, TRAVELED HIGHWAYS, FEB. 10, 2015: 4.490
(Excludes Class 4, Legal Trail, and Unidentified Corridor Mileage)

TOWN HWY. No.	LENGTH IN MILES CLASS 3	LENGTH IN MILES CLASS 4	TOWN ROAD NAME
10	0.10		BARTLETT HILL RD
28	0.10		WILLIAMSON RD
38	0.08		RAILROAD ST
38	0.06		VILLAGE RESERVOIR RD
43	0.25		BRYCE RD
61	0.35		N MAIN ST
62	0.15		S MAIN ST
63	0.08		S MAIN ST
65	0.23		OLD ROUTE 15
70	0.06		S MAIN ST
77	0.01		S MAIN ST
TOTAL	1.47	0.00	

- HIGHWAYS**
- INTERSTATE
 - U.S. ROUTE
 - STATE ROUTE
 - CLASS 1
 - CLASS 2
 - CLASS 3
 - CLASS 4
 - LEGAL TRAIL
 - GRAVEL
 - SOIL OR GRADED AND DRAINED EARTH
 - UNIMPROVED OR PRIMITIVE
 - IMPASSABLE OR UNTRAVELED
 - LEGAL TRAIL
 - DISCONTINUED
 - HIGHWAY CLASS CHANGE
 - RAILROAD
 - INACTIVE RAILROAD
 - PUBLIC LAND - GREEN MOUNTAIN NATIONAL FOREST
 - PUBLIC LAND - STATE/MUNICIPAL
- POLITICAL SUBDIVISIONS**
- STATE BOUNDARY
 - COUNTY BOUNDARY
 - TOWN BOUNDARY
 - VILLAGE BOUNDARY
 - URBAN COMPACT BOUNDARY
 - WATER BODY
 - STREAM OR BROOK
- BRIDGE OR CULVERT**
- BRIDGE OR CULVERT > 20'
 - BRIDGE OR CULVERT 6' - 20'
 - VOBCIT BRIDGE
 - VOBCIT CULVERT > 6'
- B34 / C34 STATE BRIDGE OR CULVERT IDENTIFIER**
- B34 / C34 TOWN BRIDGE OR CULVERT IDENTIFIER**
- NFR** NATIONAL FOREST ROAD
 - SFH** STATE FOREST HIGHWAY
 - P** PARK AND RIDE
- FEDERAL CLASSIFICATION IDENTIFIER**
- FAU** URBAN ARTERIAL OR COLLECTOR
 - MA** MINOR ARTERIAL
 - MJC** MAJOR COLLECTOR
 - MNC** MINOR COLLECTOR
 - PA** PRINCIPAL ARTERIAL

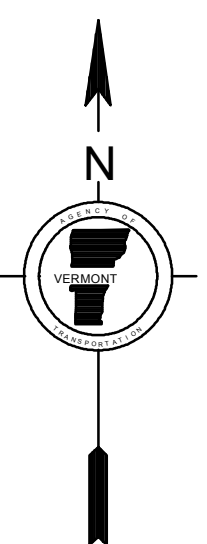
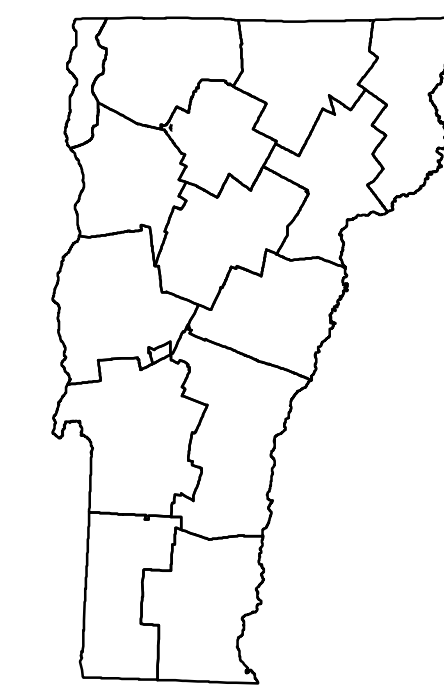
DISCLAIMER:
The untraveled highways (laid-out town highways), discontinued highways, and legal trails hereon are those of which the Agency of Transportation has record; others may exist.

Highway and bridge data by the Agency of Transportation. Town short structures are drawn from the Vermont Online Bridge & Culvert Inventory Tool (VOBCIT) database. All other data from the Vermont Center for Geographic Information. Only named streams are shown.



CAMBRIDGE VILLAGE INSET 1 SCALE 1:1,584

0 0.02 0.04 Miles



VERMONT
GENERAL HIGHWAY MAP
Village of Cambridge

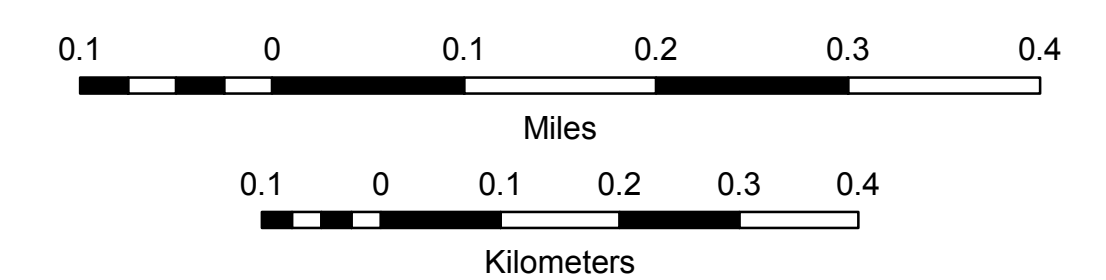
LAMOILLE COUNTY

Transportation District #8

Prepared by the
Vermont Agency of Transportation
Division of Policy, Planning and Intermodal Development
in cooperation with
U.S. Department of Transportation
Federal Highway Administration

Mileage as of February 10, 2015
Map prepared June 18, 2015

SCALE 1:6,336



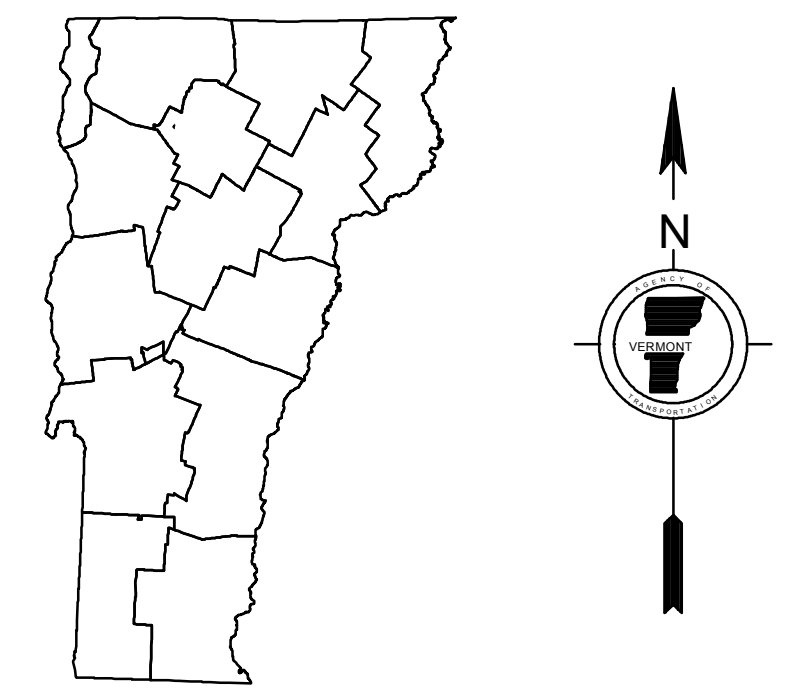
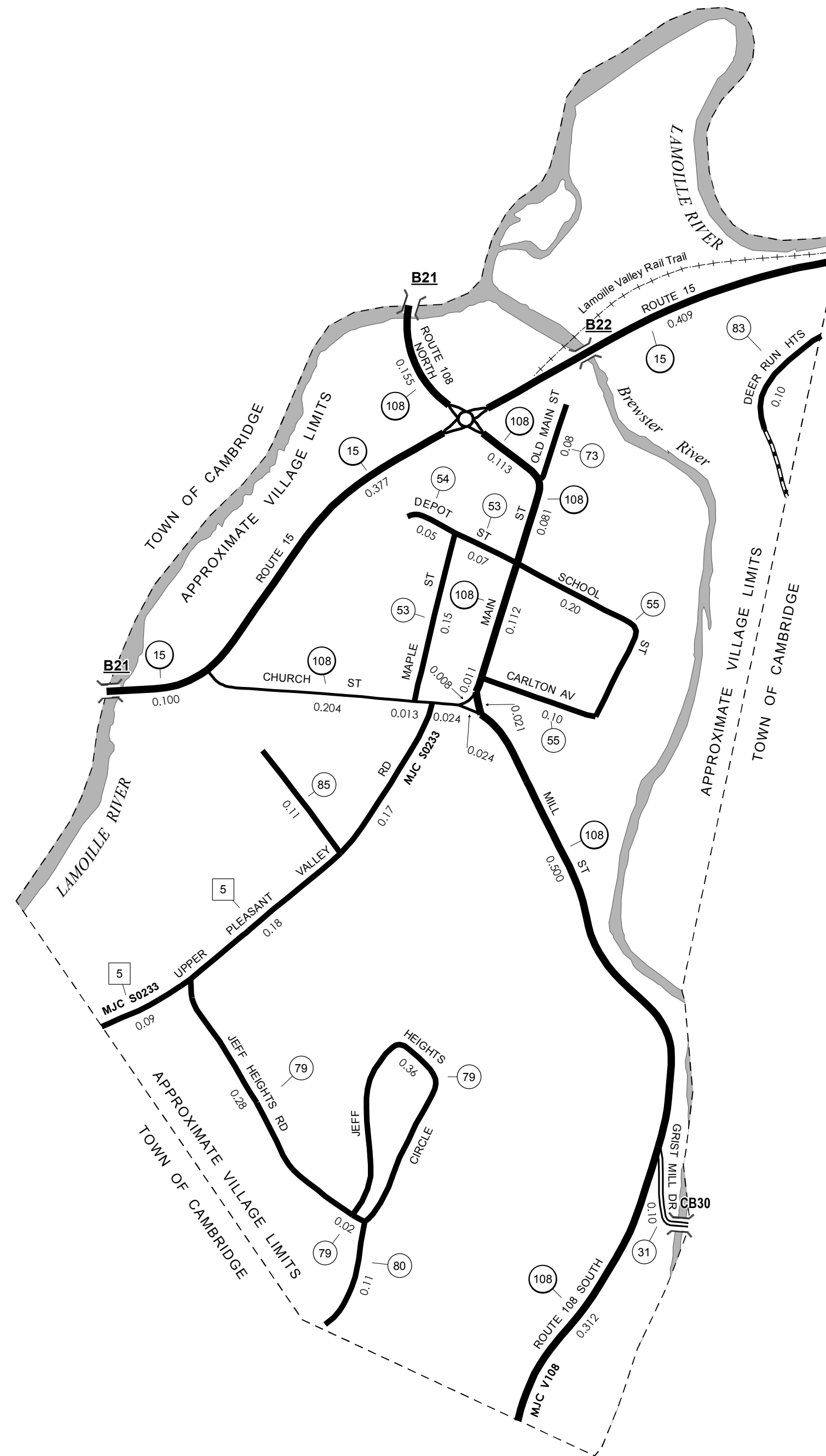
Vermont State Plane Coordinate System
North American Datum of 1983
SPCS Zone Identifier: 4400
Geodetic Reference System 80
2,000-meter grid, Easting - Northing

TOWN HWY. No.	LENGTH IN MILES		TOWN ROAD NAME
	CLASS 3	CLASS 4	
31	0.10		GRIST MILL DR
53	0.07		DEPOT ST
53	0.15		MAPLE ST
54	0.05		DEPOT ST
55	0.10		CARLTON AV
55	0.20		SCHOOL ST
73	0.08		OLD MAIN ST
79	0.30		JEFF HEIGHTS RD
79	0.36		JEFF HEIGHTS CIR
80	0.11		JEFF HEIGHTS RD
83	0.10		DEER RUN HTS
85	0.11		MIHEAN DR
TOTAL	1.73	0.00	

MILEAGE SUMMARY

CLASS 2		
TH-5	0.440	0.440
CLASS 3	TOTAL CLASS 2	0.440
	TOTAL CLASS 3	1.73
	TOTAL TOWN	2.170
STATE HIGHWAY		
VT-15	0.886	
VT-108	1.305	
	TOTAL STATE HIGHWAY	2.191
STATE HIGHWAY - Ramps		
VT-108	0.273	
	TOTAL STATE HIGHWAY - Ramps	0.273
	TOTAL STATE	2.464
TOTAL, TRAVELED HIGHWAYS, FEB. 10, 2015:		4.634

(Excludes Class 4, Legal Trail, and Unidentified Corridor Mileage)



VERMONT
GENERAL HIGHWAY MAP
Village of Jeffersonville

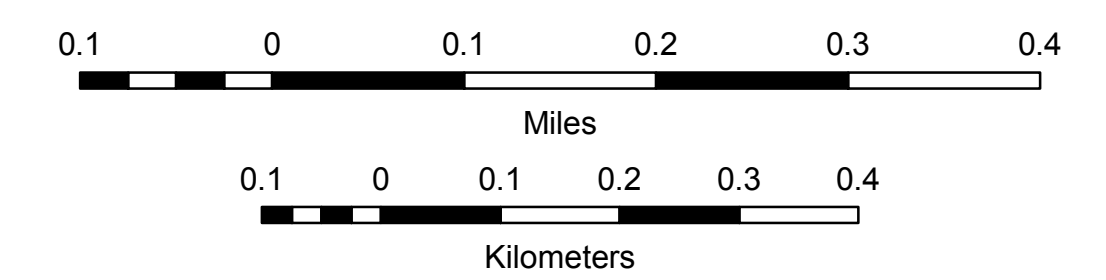
LAMOILLE COUNTY

Transportation District #8

Prepared by the
Vermont Agency of Transportation
 Division of Policy, Planning and Intermodal Development
 in cooperation with
U.S. Department of Transportation
Federal Highway Administration

Mileage as of February 10, 2015
 Map prepared June 17, 2015

SCALE 1:6,336

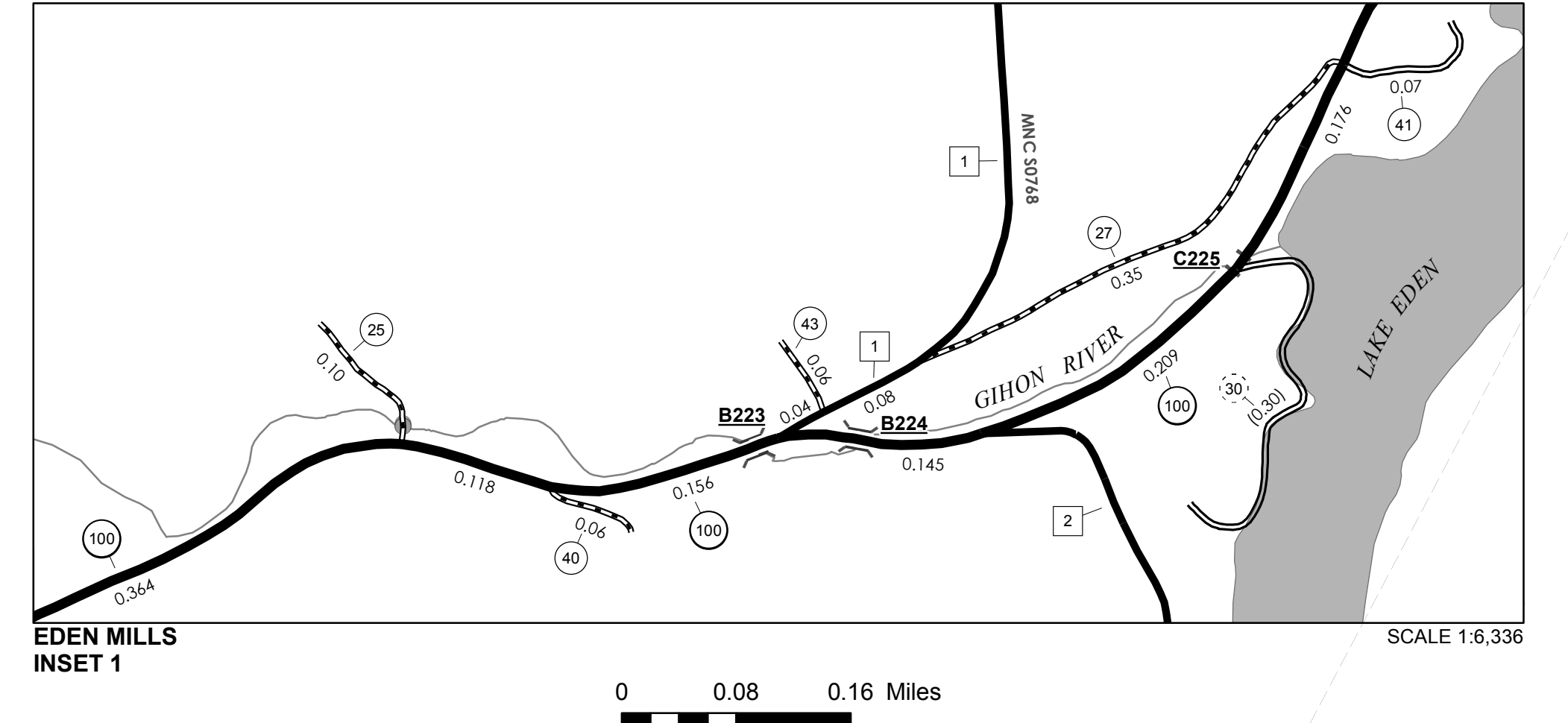
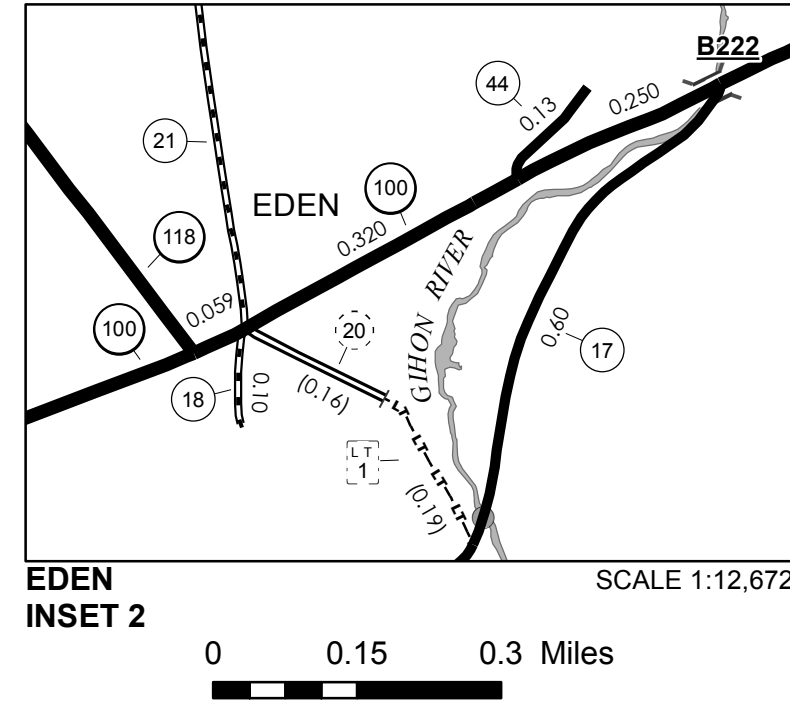
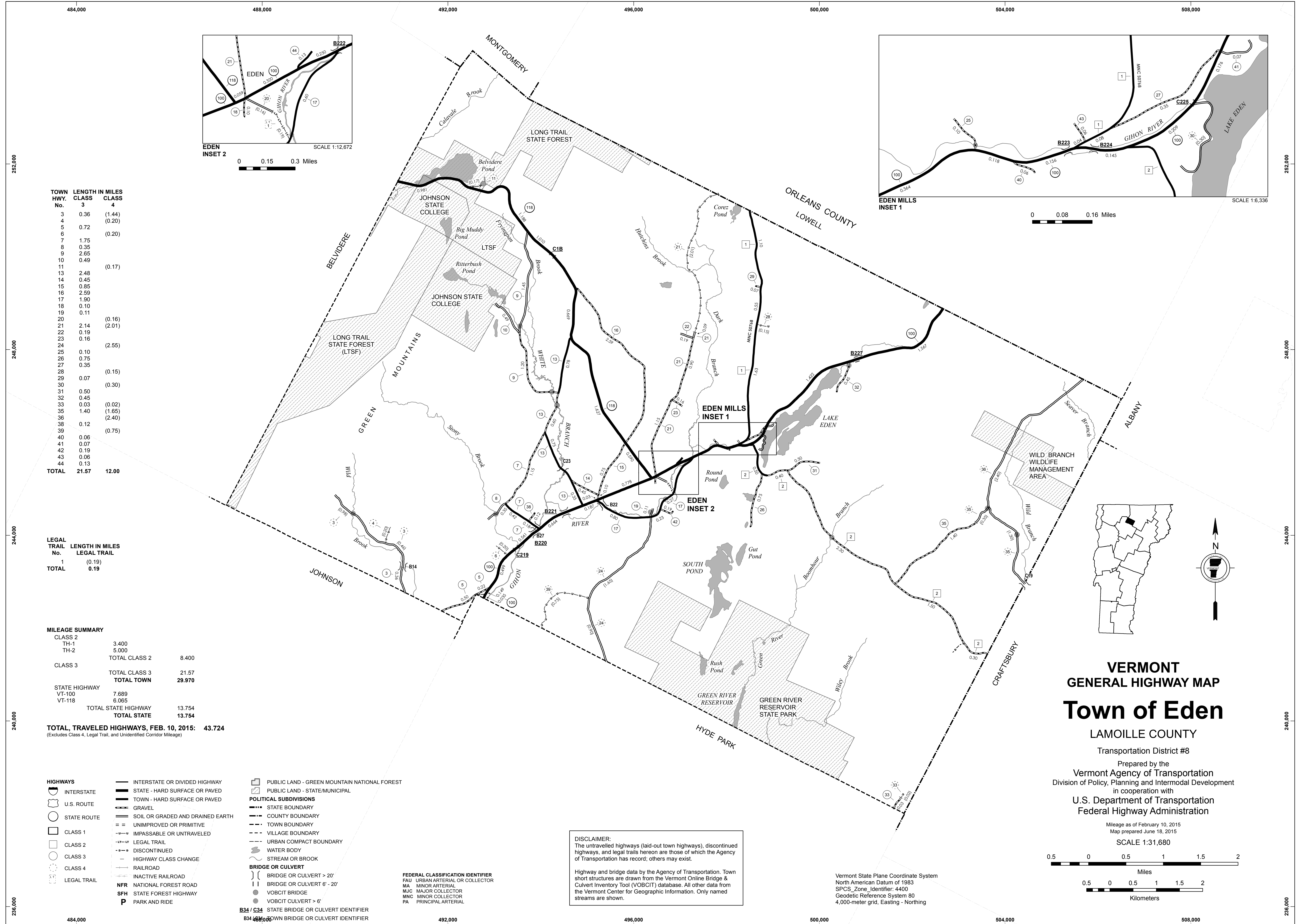


- HIGHWAYS**
- INTERSTATE
 - U.S. ROUTE
 - STATE ROUTE
 - CLASS 1
 - CLASS 2
 - CLASS 3
 - CLASS 4
 - LEGAL TRAIL
- INTERSTATE OR DIVIDED HIGHWAY
 — STATE - HARD SURFACE OR PAVED
 — TOWN - HARD SURFACE OR PAVED
 — GRAVEL
 — SOIL OR GRADED AND DRAINED EARTH
 — UNIMPROVED OR PRIMITIVE
 — IMPASSABLE OR UNTRAVELED
 — LEGAL TRAIL
 — DISCONTINUED
 — HIGHWAY CLASS CHANGE
 — RAILROAD
 — INACTIVE RAILROAD
 NFR NATIONAL FOREST ROAD
 SFH STATE FOREST HIGHWAY
 P PARK AND RIDE
- PUBLIC LAND - GREEN MOUNTAIN NATIONAL FOREST
 — PUBLIC LAND - STATE/MUNICIPAL
- POLITICAL SUBDIVISIONS**
- STATE BOUNDARY
 - COUNTY BOUNDARY
 - TOWN BOUNDARY
 - VILLAGE BOUNDARY
 - URBAN COMPACT BOUNDARY
 - WATER BODY
 - STREAM OR BROOK
- BRIDGE OR CULVERT**
- BRIDGE OR CULVERT > 20'
 - BRIDGE OR CULVERT 6' - 20'
 - VOBICIT BRIDGE
 - VOBICIT CULVERT > 6'
 - B34 / C34 STATE BRIDGE OR CULVERT IDENTIFIER
 - B34 / C34 TOWN BRIDGE OR CULVERT IDENTIFIER
- FEDERAL CLASSIFICATION IDENTIFIER**
- FAU URBAN ARTERIAL OR COLLECTOR
 - MA MINOR ARTERIAL
 - MJC MAJOR COLLECTOR
 - MNC MINOR COLLECTOR
 - PA PRINCIPAL ARTERIAL

DISCLAIMER:
 The untraveled highways (laid-out town highways), discontinued highways, and legal trails hereon are those of which the Agency of Transportation has record; others may exist.

Highway and bridge data by the Agency of Transportation. Town short structures are drawn from the Vermont Online Bridge & Culvert Inventory Tool (VOBCIT) database. All other data from the Vermont Center for Geographic Information. Only named streams are shown.

Vermont State Plane Coordinate System
 North American Datum of 1983
 SPCS_Zone_Identifier: 4400
 Geodetic Reference System 80
 2,000-meter grid, Easting - Northing



TOWN HWY. No.	LENGTH IN MILES CLASS 3	LENGTH IN MILES CLASS 4
3	0.36	(1.44)
4		(0.20)
5	0.72	
6		(0.20)
7	1.75	
8	0.35	
9	2.85	
10	0.49	
11		(0.17)
13	2.48	
14	0.45	
15	0.85	
16	2.59	
17	1.90	
18	0.10	
19	0.11	
20		(0.16)
21	2.14	(2.01)
22	0.19	
23	0.16	
24		(2.55)
25	0.10	
26	0.75	
27	0.35	
28		(0.15)
29	0.07	
30		(0.30)
31	0.50	
32	0.45	
33	0.03	(0.02)
35	1.40	(1.65)
36		(2.40)
38	0.12	
39		(0.75)
40	0.06	
41	0.07	
42	0.19	
43	0.06	
44	0.13	
TOTAL	21.57	12.00

LEGAL TRAIL No.	LENGTH IN MILES LEGAL TRAIL
1	(0.19)
TOTAL	0.19

MILEAGE SUMMARY			
CLASS 2			
TH-1	3.400		
TH-2	5.000		
TOTAL CLASS 2	8.400		
CLASS 3			
TOTAL CLASS 3	21.57		
TOTAL TOWN	29.970		
STATE HIGHWAY			
VT-100	7.689		
VT-118	6.065		
TOTAL STATE HIGHWAY	13.754		
TOTAL STATE	13.754		

TOTAL TRAVELED HIGHWAYS, FEB. 10, 2015: 43.724
(Excludes Class 4, Legal Trail, and Unidentified Corridor Mileage)

- HIGHWAYS**
 - INTERSTATE OR DIVIDED HIGHWAY
 - STATE - HARD SURFACE OR PAVED
 - TOWN - HARD SURFACE OR PAVED
 - GRAVEL
 - SOIL OR GRADED AND DRAINED EARTH
 - UNIMPROVED OR PRIMITIVE
 - IMPASSABLE OR UNTRAVELED
 - LEGAL TRAIL
 - DISCONTINUED
 - HIGHWAY CLASS CHANGE
 - RAILROAD
 - INACTIVE RAILROAD
 - NATIONAL FOREST ROAD
 - STATE FOREST HIGHWAY
 - PARK AND RIDE
- PUBLIC LAND**
 - GREEN MOUNTAIN NATIONAL FOREST
 - STATE/MUNICIPAL
- POLITICAL SUBDIVISIONS**
 - STATE BOUNDARY
 - COUNTY BOUNDARY
 - TOWN BOUNDARY
 - VILLAGE BOUNDARY
 - URBAN COMPACT BOUNDARY
 - WATER BODY
 - STREAM OR BROOK
- BRIDGE OR CULVERT**
 - BRIDGE OR CULVERT > 20'
 - BRIDGE OR CULVERT 6' - 20'
 - VOBCIT BRIDGE
 - VOBCIT CULVERT > 6'
 - STATE BRIDGE OR CULVERT IDENTIFIER
 - TOWN BRIDGE OR CULVERT IDENTIFIER
- FEDERAL CLASSIFICATION IDENTIFIER**
 - FAU URBAN ARTERIAL OR COLLECTOR
 - MA MINOR ARTERIAL
 - MJC MAJOR COLLECTOR
 - MNC MINOR COLLECTOR
 - PA PRINCIPAL ARTERIAL

DISCLAIMER:
 The untraveled highways (laid-out town highways), discontinued highways, and legal trails herein are those of which the Agency of Transportation has record; others may exist.
 Highway and bridge data by the Agency of Transportation. Town short structures are drawn from the Vermont Online Bridge & Culvert Inventory Tool (VOBCIT) database. All other data from the Vermont Center for Geographic Information. Only named streams are shown.

Vermont State Plane Coordinate System
 North American Datum of 1983
 SPCS_Zone_Identifier: 4400
 Geodetic Reference System 80
 4,000-meter grid, Easting - Northing

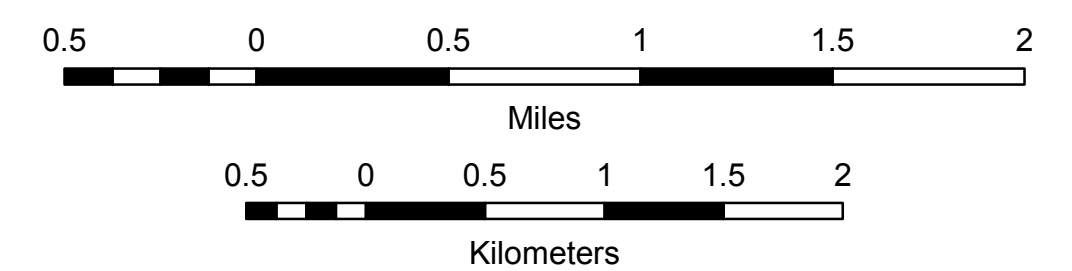
VERMONT GENERAL HIGHWAY MAP

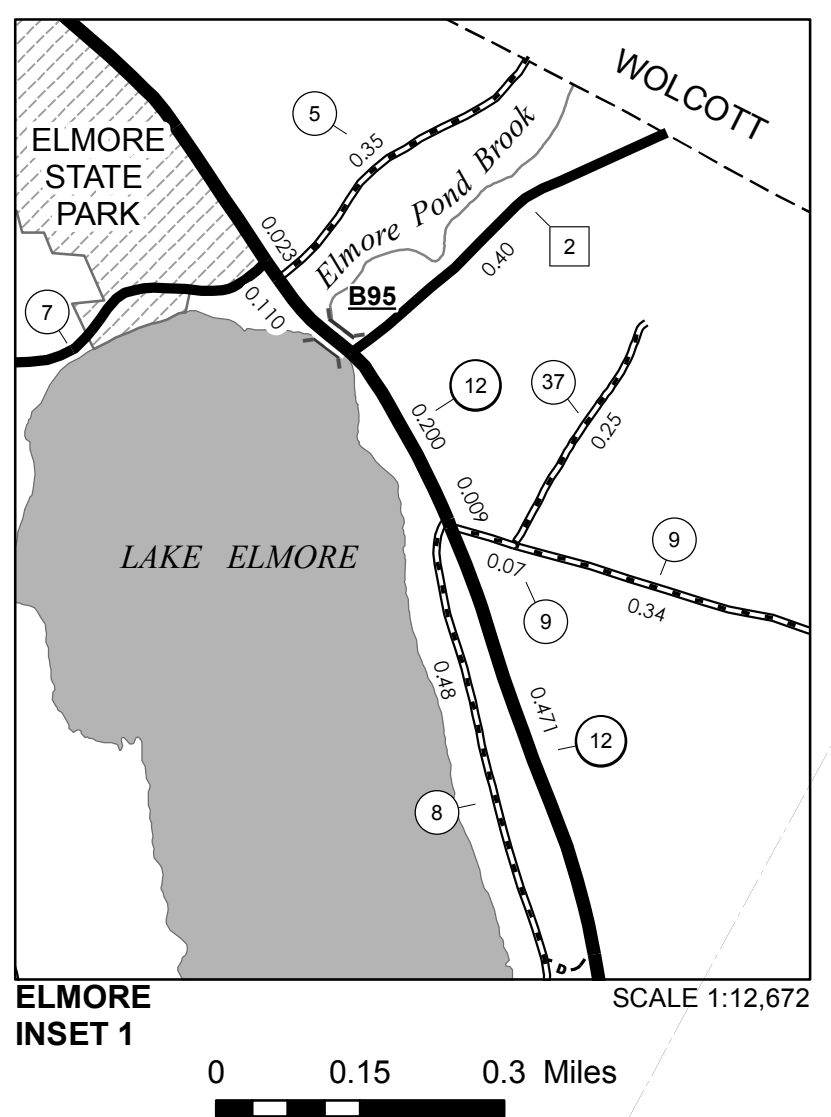
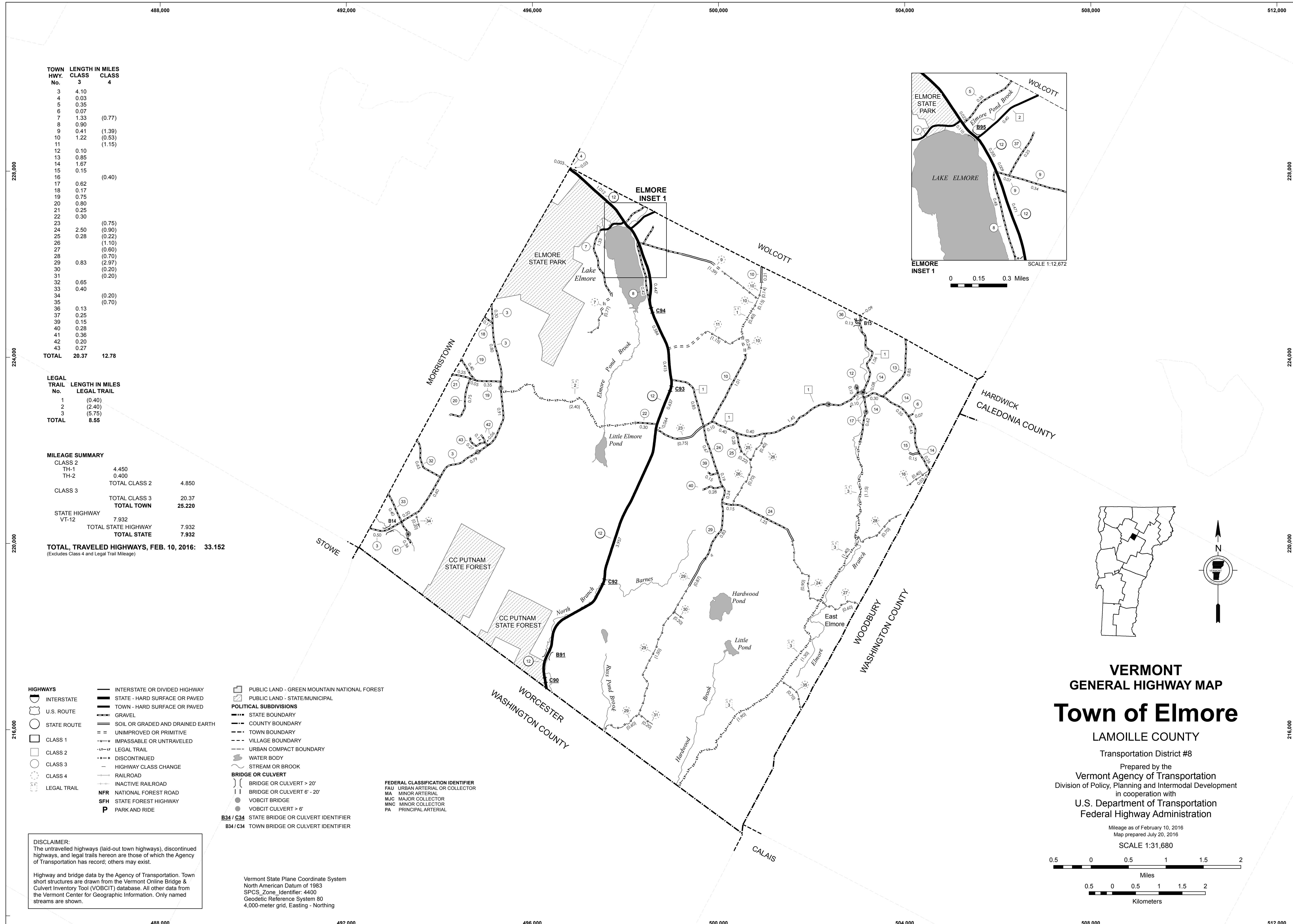
Town of Eden

LAMOILLE COUNTY
 Transportation District #8
 Prepared by the
 Vermont Agency of Transportation
 Division of Policy, Planning and Intermodal Development
 in cooperation with
 U.S. Department of Transportation
 Federal Highway Administration

Mileage as of February 10, 2015
 Map prepared June 18, 2015

SCALE 1:31,680





TOWN HWY. No.	LENGTH IN MILES CLASS 3	LENGTH IN MILES CLASS 4
3	4.10	
4	0.03	
5	0.35	
6	0.07	
7	1.33	(0.77)
8	0.90	
9	0.41	(1.39)
10	1.22	(0.53)
11		(1.15)
12	0.10	
13	0.85	
14	1.67	
15	0.15	
16		(0.40)
17	0.62	
18	0.17	
19	0.75	
20	0.80	
21	0.25	
22	0.30	
23		(0.75)
24	2.50	(0.90)
25	0.28	(0.22)
26		(1.10)
27		(0.60)
28		(0.70)
29	0.83	(2.97)
30		(0.20)
31		(0.20)
32	0.65	
33	0.40	
34		(0.20)
35		(0.70)
36	0.13	
37	0.25	
39	0.15	
40	0.28	
41	0.36	
42	0.20	
43	0.27	
TOTAL	20.37	12.78

LEGAL TRAIL No.	LENGTH IN MILES LEGAL TRAIL
1	(0.40)
2	(2.40)
3	(5.75)
TOTAL	8.55

MILEAGE SUMMARY			
CLASS 2			
TH-1	4.450		
TH-2	0.400		
TOTAL CLASS 2		4.850	
CLASS 3			
TOTAL CLASS 3		20.37	
TOTAL TOWN		25.220	
STATE HIGHWAY VT-12	7.932		
TOTAL STATE HIGHWAY	7.932		
TOTAL STATE	7.932		

TOTAL, TRAVELED HIGHWAYS, FEB. 10, 2016: 33.152
 (Excludes Class 4 and Legal Trail Mileage)

- HIGHWAYS**
- INTERSTATE
 - U.S. ROUTE
 - STATE ROUTE
 - CLASS 1
 - CLASS 2
 - CLASS 3
 - CLASS 4
 - LEGAL TRAIL
- INTERSTATE OR DIVIDED HIGHWAY
 STATE - HARD SURFACE OR PAVED
 TOWN - HARD SURFACE OR PAVED
 GRAVEL
 SOIL OR GRADED AND DRAINED EARTH
 UNIMPROVED OR PRIMITIVE
 IMPASSABLE OR UNTRAVELED
 LEGAL TRAIL
 DISCONTINUED
 HIGHWAY CLASS CHANGE
 RAILROAD
 INACTIVE RAILROAD
 NATIONAL FOREST ROAD
 STATE FOREST HIGHWAY
 PARK AND RIDE

- PUBLIC LAND - GREEN MOUNTAIN NATIONAL FOREST
 PUBLIC LAND - STATE/MUNICIPAL
- POLITICAL SUBDIVISIONS**
- STATE BOUNDARY
 - COUNTY BOUNDARY
 - TOWN BOUNDARY
 - VILLAGE BOUNDARY
 - URBAN COMPACT BOUNDARY
 - WATER BODY
 - STREAM OR BROOK
- BRIDGE OR CULVERT**
- BRIDGE OR CULVERT > 20'
 - BRIDGE OR CULVERT 6' - 20'
 - VOBCIT BRIDGE
 - VOBCIT CULVERT > 6'
 - STATE BRIDGE OR CULVERT IDENTIFIER
 - TOWN BRIDGE OR CULVERT IDENTIFIER

- FEDERAL CLASSIFICATION IDENTIFIER**
- FAU URBAN ARTERIAL OR COLLECTOR
 - MA MINOR ARTERIAL
 - MJC MAJOR COLLECTOR
 - MNC MINOR COLLECTOR
 - PA PRINCIPAL ARTERIAL

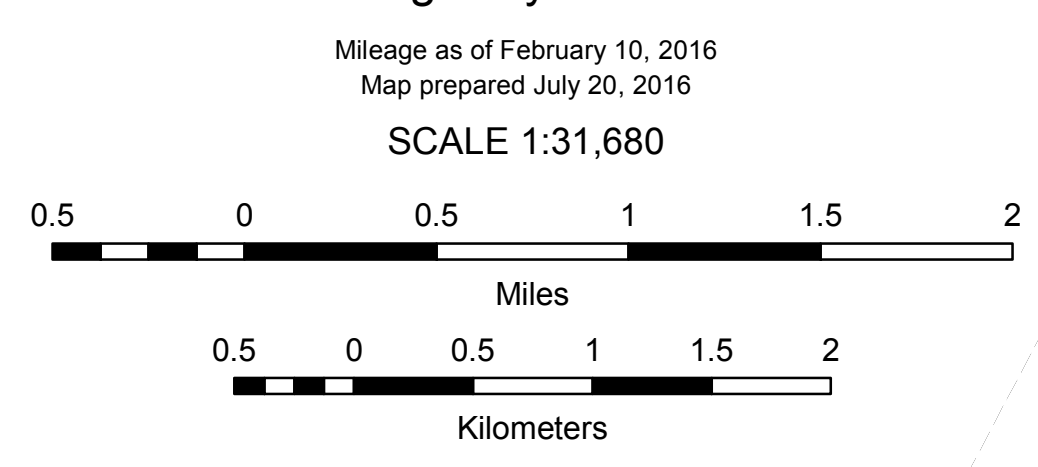
DISCLAIMER:
 The untraveled highways (laid-out town highways), discontinued highways, and legal trails hereon are those of which the Agency of Transportation has record; others may exist.

Highway and bridge data by the Agency of Transportation. Town short structures are drawn from the Vermont Online Bridge & Culvert Inventory Tool (VOBCIT) database. All other data from the Vermont Center for Geographic Information. Only named streams are shown.

Vermont State Plane Coordinate System
 North American Datum of 1983
 SPCS_Zone_Identifier: 4400
 Geodetic Reference System 80
 4,000-meter grid, Easting - Northing

VERMONT
GENERAL HIGHWAY MAP
Town of Elmore

LAMOILLE COUNTY
 Transportation District #8
 Prepared by the
 Vermont Agency of Transportation
 Division of Policy, Planning and Intermodal Development
 in cooperation with
 U.S. Department of Transportation
 Federal Highway Administration



TOWN HWY. No.	LENGTH IN MILES CLASS 3	LENGTH IN MILES CLASS 4
6	4.50	
7	7.80	
8	0.25	
9		(0.33)
10	1.65	
11		(0.20)
12		(0.50)
13	2.70	
14	0.32	
15	0.22	(1.98)
16	1.71	
17	0.50	
18	0.16	
19	0.16	
21	0.45	
22		(0.44)
23		(0.25)
25	0.26	(0.14)
26	2.50	
27		(0.05)
29	0.23	(0.07)
30	0.58	(0.32)
31	0.80	(0.40)
32	0.20	
33	0.15	
34	0.09	
35	0.45	
36	1.40	
37	0.40	
38	0.35	(0.85)
39	0.27	(0.03)
40	0.75	
41	0.45	
42		(0.05)
43	0.04	
44	0.70	
46		(0.10)
47	1.75	
48	0.15	
49	1.00	
50	3.35	(0.38)
51	0.05	(0.10)
52	0.08	
53	1.80	
54	0.15	
55	0.32	
56	0.15	(0.20)
57	0.50	
58	1.30	
59	0.94	(0.55)
60	0.74	
61	0.15	
62		(0.04)
63	0.10	
64	0.35	
65	0.08	
66	0.10	
67	0.20	
68	0.12	(0.08)
69	0.09	
70	0.06	
71	0.14	
72		(0.06)
73	0.12	(0.05)
74	0.12	(0.54)
75	0.55	(0.30)
76		
77	0.21	
78	0.57	
79	0.36	(0.11)
80	0.17	
81	0.62	
82	0.12	
83	0.11	
84	0.18	
86	0.15	
87	0.41	
88	0.73	
89	0.31	
90	0.18	
91	0.40	
92	0.09	
93	0.42	
94	0.10	
95	0.23	
96	0.12	
98	0.02	
TOTAL	50.06	8.12

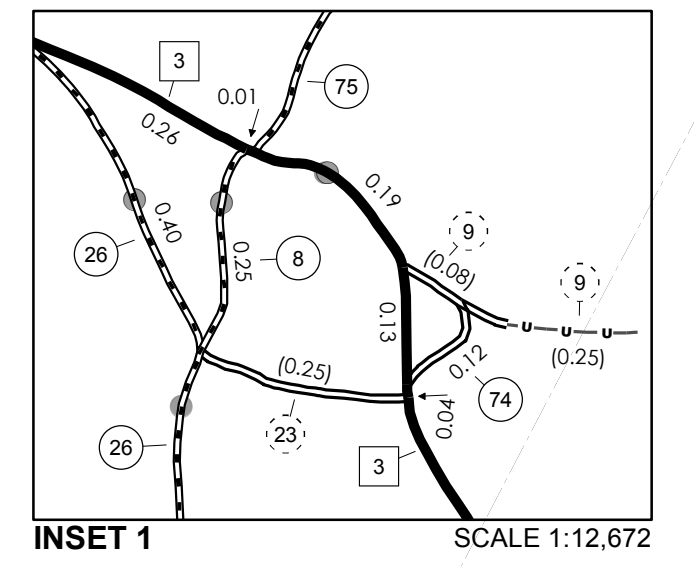
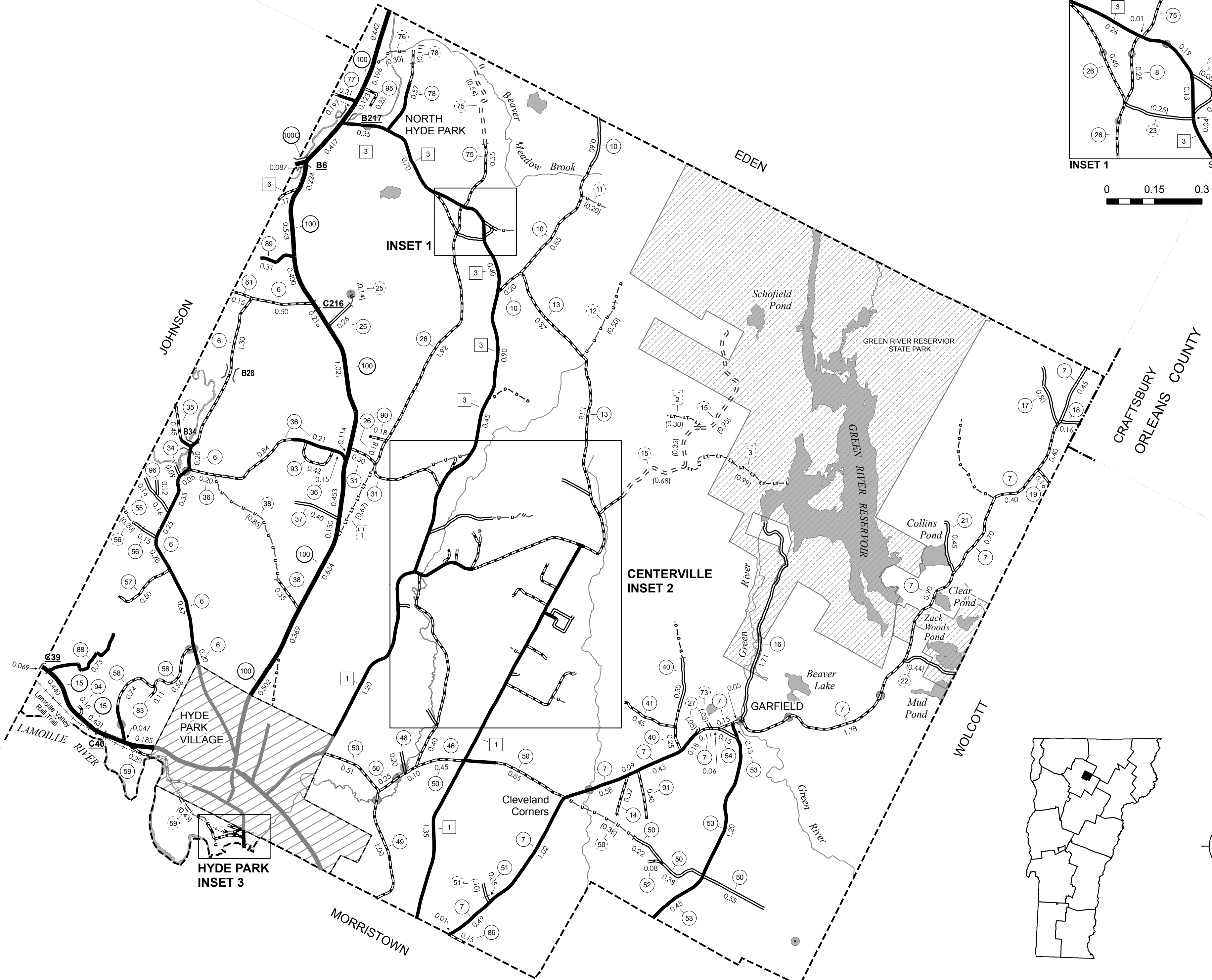
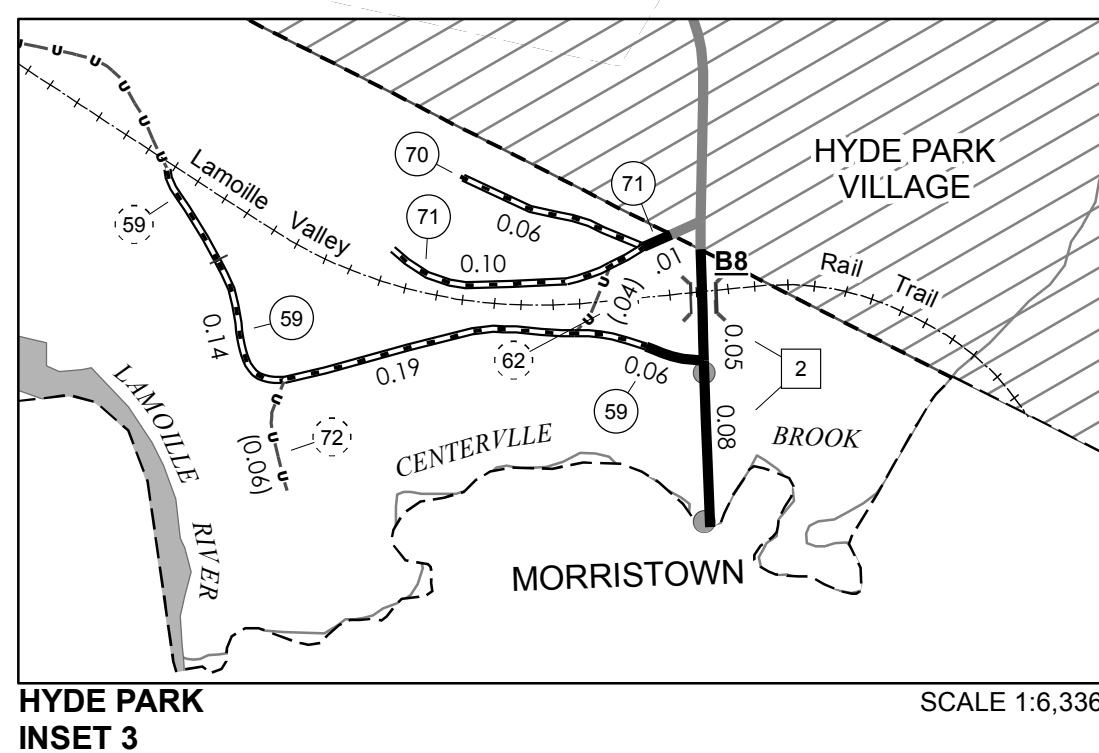
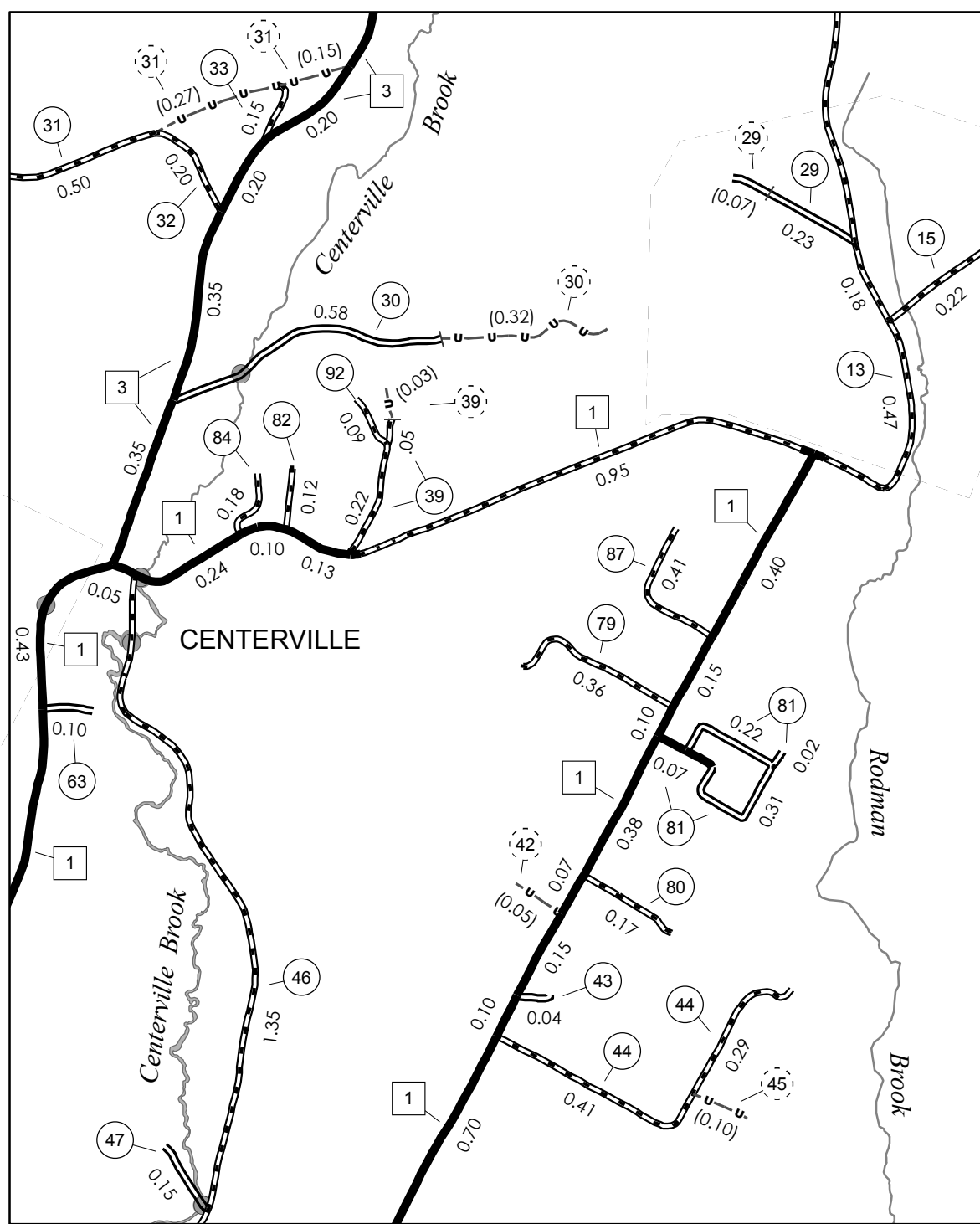
MILEAGE SUMMARY

CLASS 2	LENGTH	CLASS 3	LENGTH
TH-1	7.350		
TH-2	0.280		
TH-3	4.530		
TH-4	1.200		
TH-5	0.300		
TH-6	0.170		
TOTAL CLASS 2	13.830		
		TOTAL CLASS 3	50.06
		TOTAL TOWN	63.890

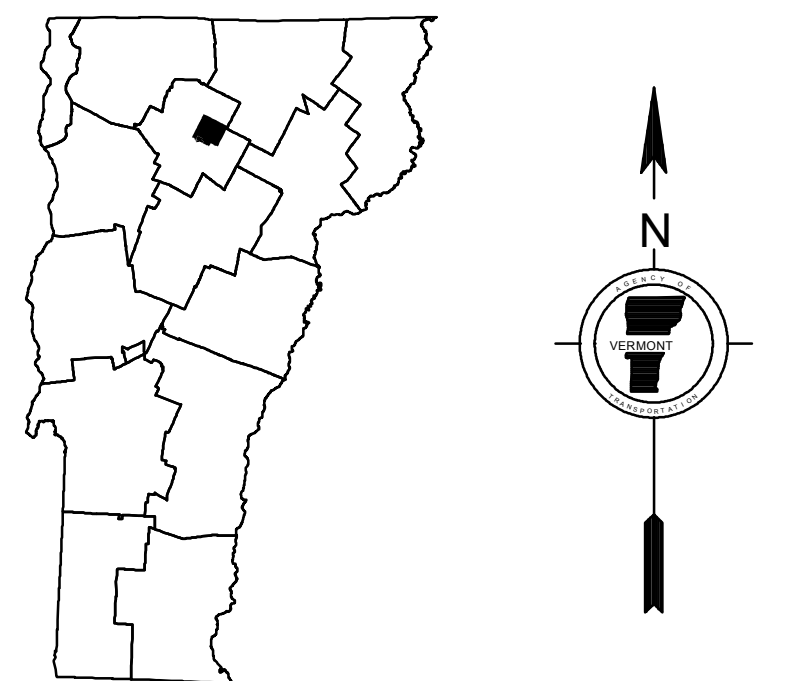
STATE HIGHWAY	LENGTH	TOTAL STATE HIGHWAY	LENGTH
VT-15	2.955		
VT-100	6.527		
VT-100C	0.087		
TOTAL STATE HIGHWAY	9.569		

STATE HIGHWAY - Ramps	LENGTH	TOTAL STATE HIGHWAY - Ramps	LENGTH
VT-15	0.033		
TOTAL STATE HIGHWAY - Ramps	0.033		
TOTAL STATE	9.602		

TOTAL, TRAVELED HIGHWAYS, FEB. 10, 2017: 73.492
(Excludes Class 4 and Legal Trail Mileage)



0 0.15 0.3 Miles



TOWN HWY. No.

LENGTH IN MILES "NOT UP TO STANDARD"	
31	(0.02)
TOTAL	0.02

* The sections of the town highways listed above are legally Class 3, but have been deemed "Not Up to Standard" and are functionally Class 4 Town Highways

LEGAL TRAIL

LENGTH IN MILES	
1	(0.67)
2	(0.30)
3	(0.99)
TOTAL	1.96

DISCLAIMER:
The untraveled highways (laid-out town highways), discontinued highways, and legal trails hereon are those of which the Agency of Transportation has record; others may exist.

Highway and bridge data by the Agency of Transportation. Town street structures drawn from the Vermont Online Bridge & Culvert Inventory Tool (VOBCIT) database. All other data from the Vermont Center for Geographic Information. Only named streams shown.

Vermont State Plane Coordinate System
North American Datum of 1983
SPCS_Zone_Identifier: 4400
Geodetic Reference System 80
4,000-meter grid, Easting - Northing

- HIGHWAYS**
- INTERSTATE
 - U.S. ROUTE
 - STATE ROUTE
 - CLASS 1
 - CLASS 2
 - CLASS 3
 - CLASS 4
 - LEGAL TRAIL
 - PARK AND RIDE
- BRIDGE OR CULVERT**
- BRIDGE OR CULVERT > 20'
 - BRIDGE OR CULVERT 6' - 20'
 - BIKE PATH STRUCTURE
 - VOBCIT BRIDGE
 - VOBCIT CULVERT > 6'
 - B34 / C34 STATE BRIDGE OR CULVERT IDENTIFIER
 - B34 / C34 TOWN BRIDGE OR CULVERT IDENTIFIER
- POLITICAL SUBDIVISIONS**
- STATE BOUNDARY
 - COUNTY BOUNDARY
 - TOWN BOUNDARY
 - VILLAGE BOUNDARY
 - URBAN COMPACT BOUNDARY
 - WATER BODY
 - STREAM OR BROOK
- FEDERAL CLASSIFICATION IDENTIFIER**
- MA MINOR ARTERIAL
 - MJC MAJOR COLLECTOR
 - MNC MINOR COLLECTOR
 - PA PRINCIPAL ARTERIAL
- OTHER FEATURES**
- INTERSTATE OR DIVIDED HIGHWAY
 - STATE - HARD SURFACE OR PAVED
 - TOWN - HARD SURFACE OR PAVED
 - GRAVEL
 - SOIL OR GRADED AND DRAINED EARTH
 - UNIMPROVED OR PRIMITIVE
 - IMPASSABLE OR UNTRAVELED
 - LEGAL TRAIL
 - DISCONTINUED
 - HIGHWAY CLASS CHANGE
 - RAILROAD
 - INACTIVE RAILROAD
 - PUBLIC LAND - NATIONAL FOREST
 - PUBLIC LAND - STATE/MUNICIPAL
 - NFR NATIONAL FOREST ROAD
 - SFH STATE FOREST HIGHWAY

VERMONT GENERAL HIGHWAY MAP

Town of Hyde Park

LAMOILLE COUNTY

Transportation District #8

Prepared by the
Vermont Agency of Transportation
Division of Policy, Planning and Intermodal Development
in cooperation with
U.S. Department of Transportation
Federal Highway Administration

Mileage as of February 10, 2017
Map prepared June 23, 2017

SCALE 1:31,680

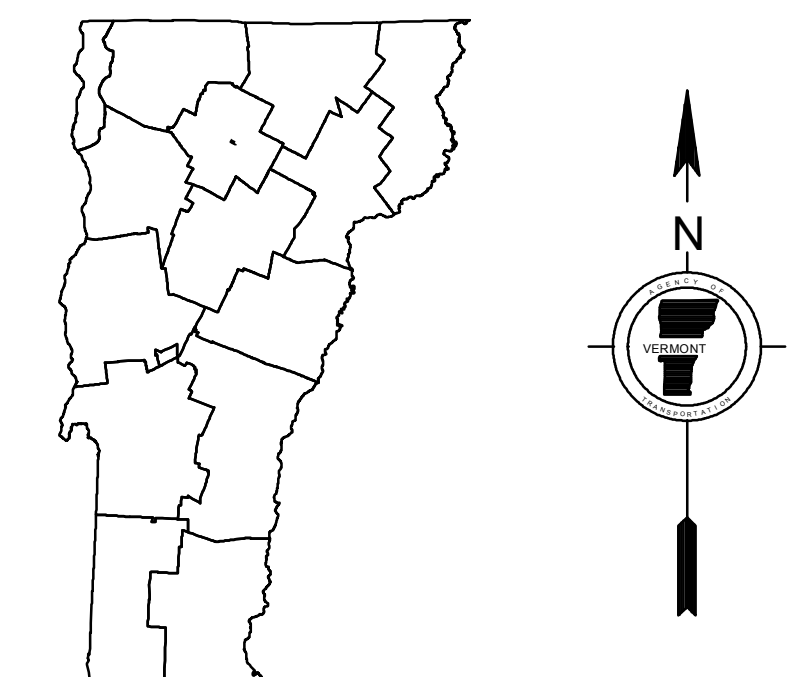
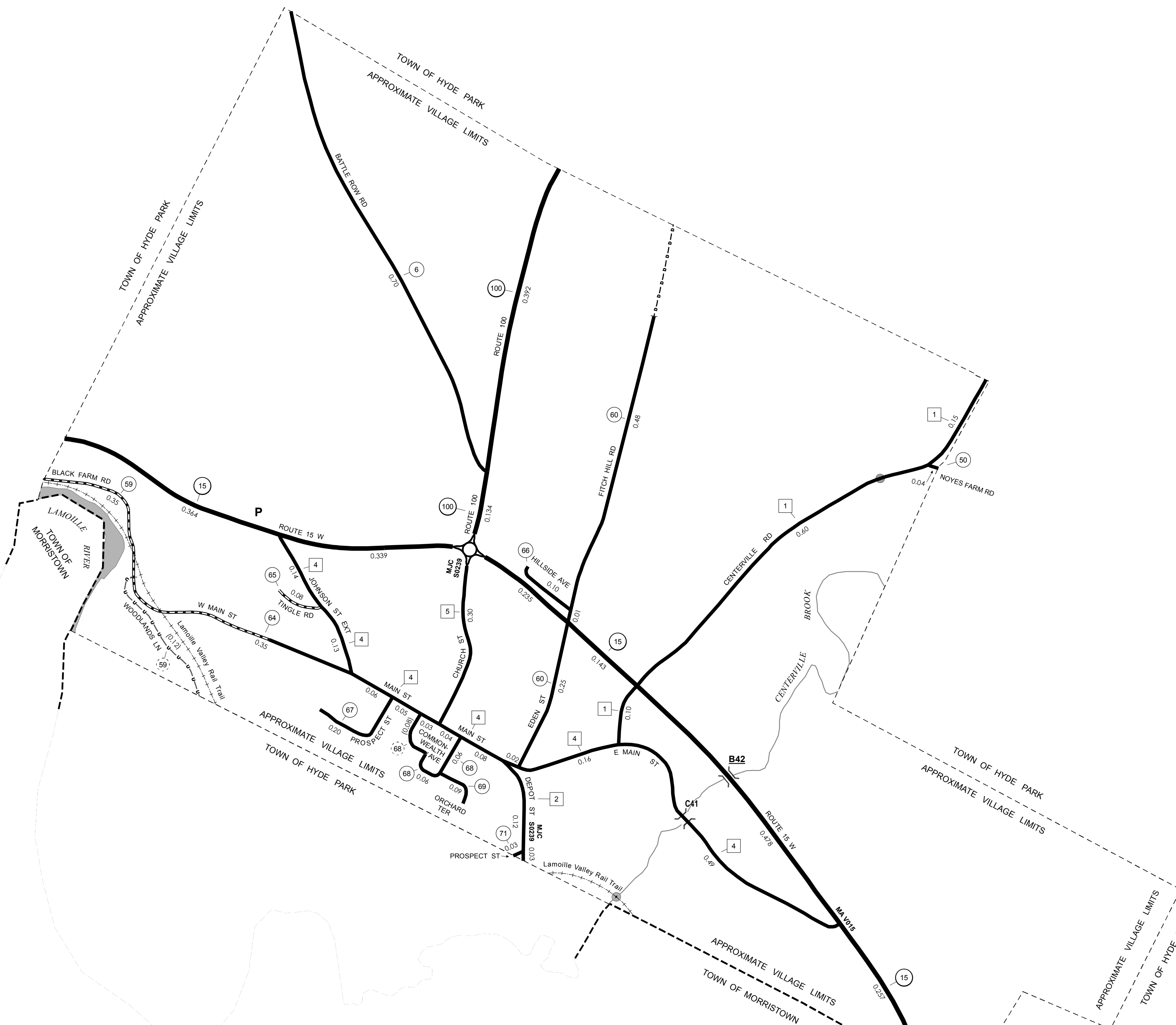
0.5 0 0.5 1 1.5 2 Miles

0.5 0 0.5 1 1.5 2 Kilometers

TOWN HWY. No.	LENGTH IN MILES		TOWN ROAD NAME
	CLASS 3	CLASS 4	
6	0.70		BATTLE ROW RD
50	0.04		NOYES FARM RD
59	0.35		BLACK FARM RD
59		(0.12)	WOODLANDS LN
60	0.25		EDEN ST
60	0.49		FITCH HILL RD
64	0.35		W MAIN ST
65	0.08		TINGLE RD
66	0.10		HILLSIDE AVE
67	0.20		PROSPECT ST
68	0.12		COMMONWEALTH AVE
68		(0.08)	COMMONWEALTH AVE
69	0.09		ORCHARD TER
71	0.03		DEPOT ST EXT
TOTAL	2.80	0.20	

MILEAGE SUMMARY		
CLASS 2		
TH-1	0.850	
TH-2	0.150	
TH-4	1.200	
TH-5	0.300	
TOTAL CLASS 2	2.500	
CLASS 3		
TOTAL CLASS 3	2.80	
TOTAL TOWN	5.300	
STATE HIGHWAY		
VT-15	1.783	
VT-100	0.526	
TOTAL STATE HIGHWAY	2.309	
STATE HIGHWAY - Ramps		
VT-15	0.033	
TOTAL STATE HIGHWAY - Ramps	0.033	
TOTAL STATE	2.342	

TOTAL, TRAVELED HIGHWAYS, FEB. 10, 2017: 7.642
(Excludes Class 4 and Legal Trail Mileage)



- HIGHWAYS**
- INTERSTATE OR DIVIDED HIGHWAY
 - STATE - HARD SURFACE OR PAVED
 - TOWN - HARD SURFACE OR PAVED
 - GRAVEL
 - SOIL OR GRADED AND DRAINED EARTH
 - UNIMPROVED OR PRIMITIVE
 - IMPASSABLE OR UNTRAVELED
 - LEGAL TRAIL
 - DISCONTINUED
 - HIGHWAY CLASS CHANGE
 - RAILROAD
 - INACTIVE RAILROAD
 - PUBLIC LAND - NATIONAL FOREST
 - PUBLIC LAND - STATE/MUNICIPAL
 - NATIONAL FOREST ROAD
 - STATE FOREST HIGHWAY

- POLITICAL SUBDIVISIONS**
- STATE BOUNDARY
 - COUNTY BOUNDARY
 - TOWN BOUNDARY
 - VILLAGE BOUNDARY
 - URBAN COMPACT BOUNDARY
 - WATER BODY
 - STREAM OR BROOK
- BRIDGE OR CULVERT**
- BRIDGE OR CULVERT > 20'
 - BRIDGE OR CULVERT 6' - 20'
 - BIKE PATH STRUCTURE
 - VOBICIT BRIDGE
 - VOBICIT CULVERT > 6'
- BRIDGE OR CULVERT IDENTIFIER**
- B34 / C34 STATE BRIDGE OR CULVERT IDENTIFIER
 - B34 / C34 TOWN BRIDGE OR CULVERT IDENTIFIER

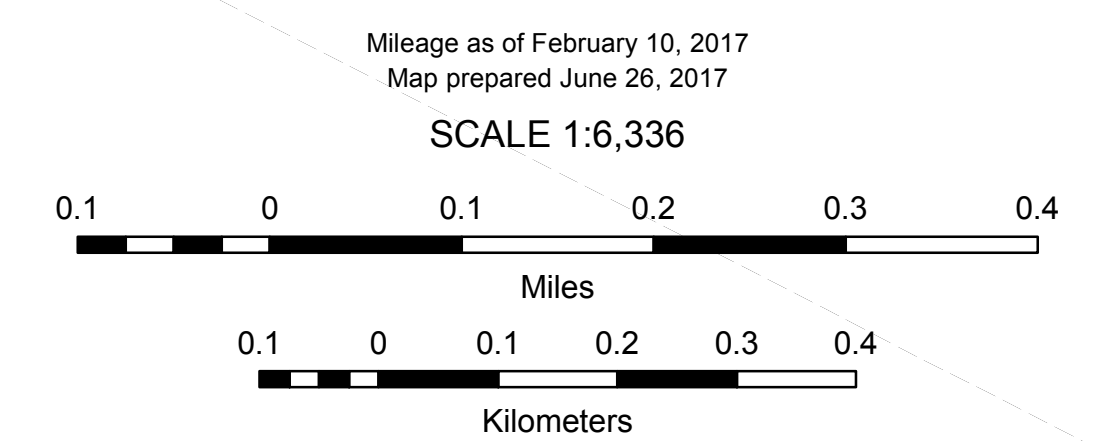
- FEDERAL CLASSIFICATION IDENTIFIER**
- MA MINOR ARTERIAL
 - MJC MAJOR COLLECTOR
 - MNC MINOR COLLECTOR
 - PA PRINCIPAL ARTERIAL

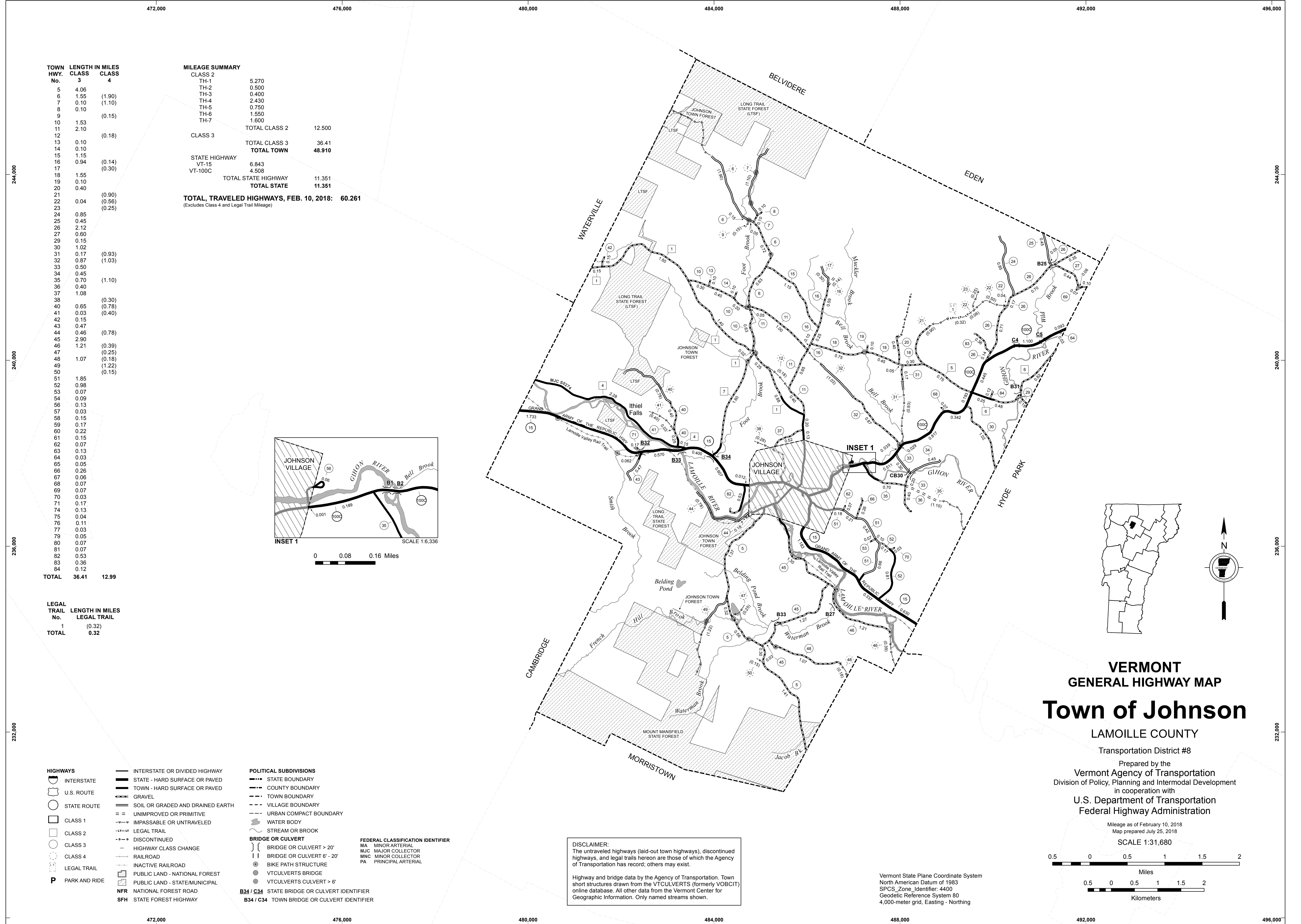
DISCLAIMER:
The untraveled highways (laid-out town highways), discontinued highways, and legal trails hereon are those of which the Agency of Transportation has record; others may exist.

Highway and bridge data by the Agency of Transportation. Town short structures drawn from the Vermont Online Bridge & Culvert Inventory Tool (VOBCIT) database. All other data from the Vermont Center for Geographic Information. Only named streams shown.

Vermont State Plane Coordinate System
North American Datum of 1983
SPCS_Zone_Identifier: 4400
Geodetic Reference System 80
2,000-meter grid, Easting - Northing

VERMONT GENERAL HIGHWAY MAP
Village of Hyde Park
LAMOILLE COUNTY
Transportation District #8
Prepared by the
Vermont Agency of Transportation
Division of Policy, Planning and Intermodal Development
in cooperation with
U.S. Department of Transportation
Federal Highway Administration



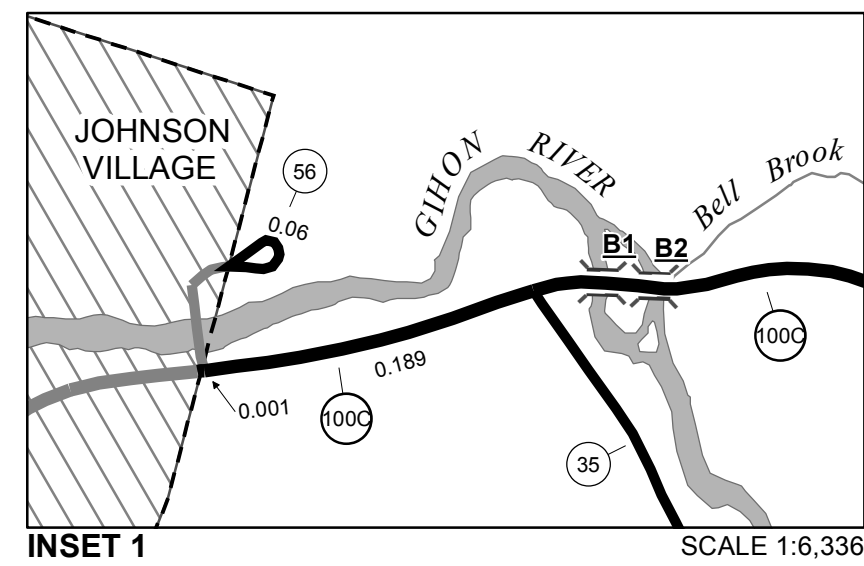


TOWN HWY. No.	LENGTH IN MILES CLASS 3	CLASS 4
5	4.06	
6	1.55	(1.90)
7	0.10	(1.10)
8	0.10	
9		(0.15)
10	1.53	
11	2.10	
12		(0.18)
13	0.10	
14	0.10	
15	1.15	
16	0.94	(0.14)
17		(0.30)
18	1.55	
19	0.10	
20	0.40	
21		(0.90)
22	0.04	(0.56)
23		(0.25)
24	0.85	
25	0.45	
26	2.12	
27	0.60	
29	0.15	
30	1.02	
31	0.17	(0.93)
32	0.87	(1.03)
33	0.50	
34	0.45	
35	0.70	(1.10)
36	0.40	
37	1.08	
38		(0.30)
40	0.65	(0.78)
41	0.03	(0.40)
42	0.15	
43	0.47	
44	0.46	(0.78)
45	2.90	
46	1.21	(0.39)
47		(0.25)
48	1.07	(0.18)
49		(1.22)
50		(0.15)
51	1.85	
52	0.98	
53	0.07	
54	0.09	
56	0.13	
57	0.03	
58	0.15	
59	0.17	
60	0.22	
61	0.15	
62	0.07	
63	0.13	
64	0.03	
65	0.05	
66	0.26	
67	0.06	
68	0.07	
69	0.07	
70	0.03	
71	0.17	
74	0.13	
75	0.04	
76	0.11	
77	0.03	
79	0.05	
80	0.07	
81	0.07	
82	0.53	
83	0.36	
84	0.12	
TOTAL	36.41	12.99

MILEAGE SUMMARY

CLASS	LENGTH	TOTAL
CLASS 2	5.270	
TH-1	0.500	
TH-2	0.400	
TH-4	2.430	
TH-5	0.750	
TH-6	1.550	
TH-7	1.600	
TOTAL CLASS 2	12.500	
CLASS 3		
TOTAL CLASS 3	36.41	
TOTAL TOWN	48.910	
STATE HIGHWAY	6.843	
VT-15	4.508	
TOTAL STATE HIGHWAY	11.351	
TOTAL STATE	11.351	

TOTAL, TRAVELED HIGHWAYS, FEB. 10, 2018: 60.261
(Excludes Class 4 and Legal Trail Mileage)



LEGAL TRAIL

LEGAL TRAIL No.	LENGTH IN MILES LEGAL TRAIL
1	(0.32)
TOTAL	0.32

- HIGHWAYS**
- INTERSTATE OR DIVIDED HIGHWAY
 - STATE - HARD SURFACE OR PAVED
 - TOWN - HARD SURFACE OR PAVED
 - GRAVEL
 - SOIL OR GRADED AND DRAINED EARTH
 - UNIMPROVED OR PRIMITIVE
 - IMPASSABLE OR UNTRAVELED
 - LEGAL TRAIL
 - DISCONTINUED
 - HIGHWAY CLASS CHANGE
 - RAILROAD
 - INACTIVE RAILROAD
 - PARK AND RIDE
- POLITICAL SUBDIVISIONS**
- STATE BOUNDARY
 - COUNTY BOUNDARY
 - TOWN BOUNDARY
 - VILLAGE BOUNDARY
 - URBAN COMPACT BOUNDARY
 - WATER BODY
 - STREAM OR BROOK
- BRIDGE OR CULVERT**
- BRIDGE OR CULVERT > 20'
 - BRIDGE OR CULVERT 6' - 20'
 - BIKE PATH STRUCTURE
 - VT CULVERTS BRIDGE
 - VT CULVERTS CULVERT > 6'
 - STATE BRIDGE OR CULVERT IDENTIFIER
 - TOWN BRIDGE OR CULVERT IDENTIFIER
- FEDERAL CLASSIFICATION IDENTIFIER**
- MA MINOR ARTERIAL
 - MJC MAJOR COLLECTOR
 - MNC MINOR COLLECTOR
 - PA PRINCIPAL ARTERIAL
- NFR** NATIONAL FOREST ROAD
SFH STATE FOREST HIGHWAY

DISCLAIMER:
The untraveled highways (laid-out town highways), discontinued highways, and legal trails hereon are those of which the Agency of Transportation has record; others may exist.

Highway and bridge data by the Agency of Transportation. Town short structures drawn from the VT CULVERTS (formerly VOBCIT) online database. All other data from the Vermont Center for Geographic Information. Only named streams shown.

VERMONT
GENERAL HIGHWAY MAP
Town of Johnson
LAMOILLE COUNTY

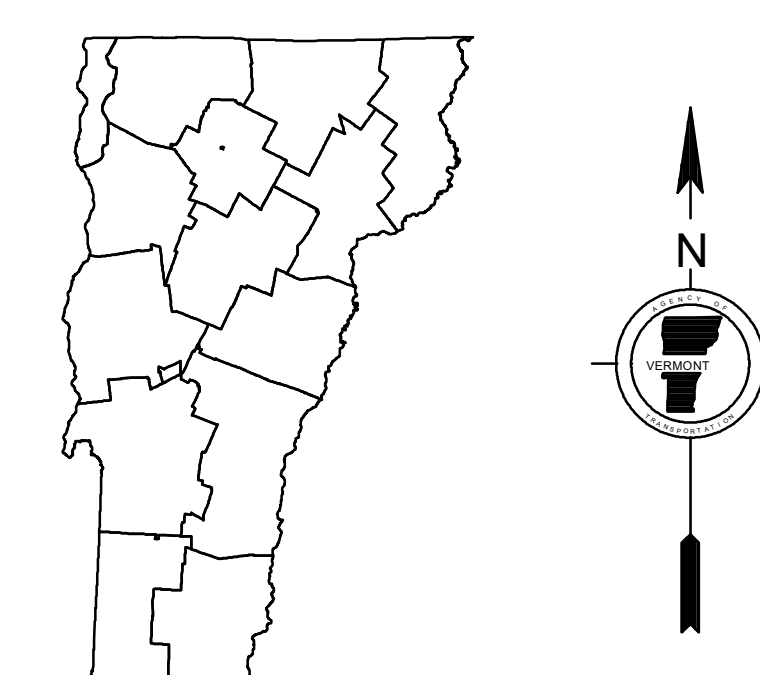
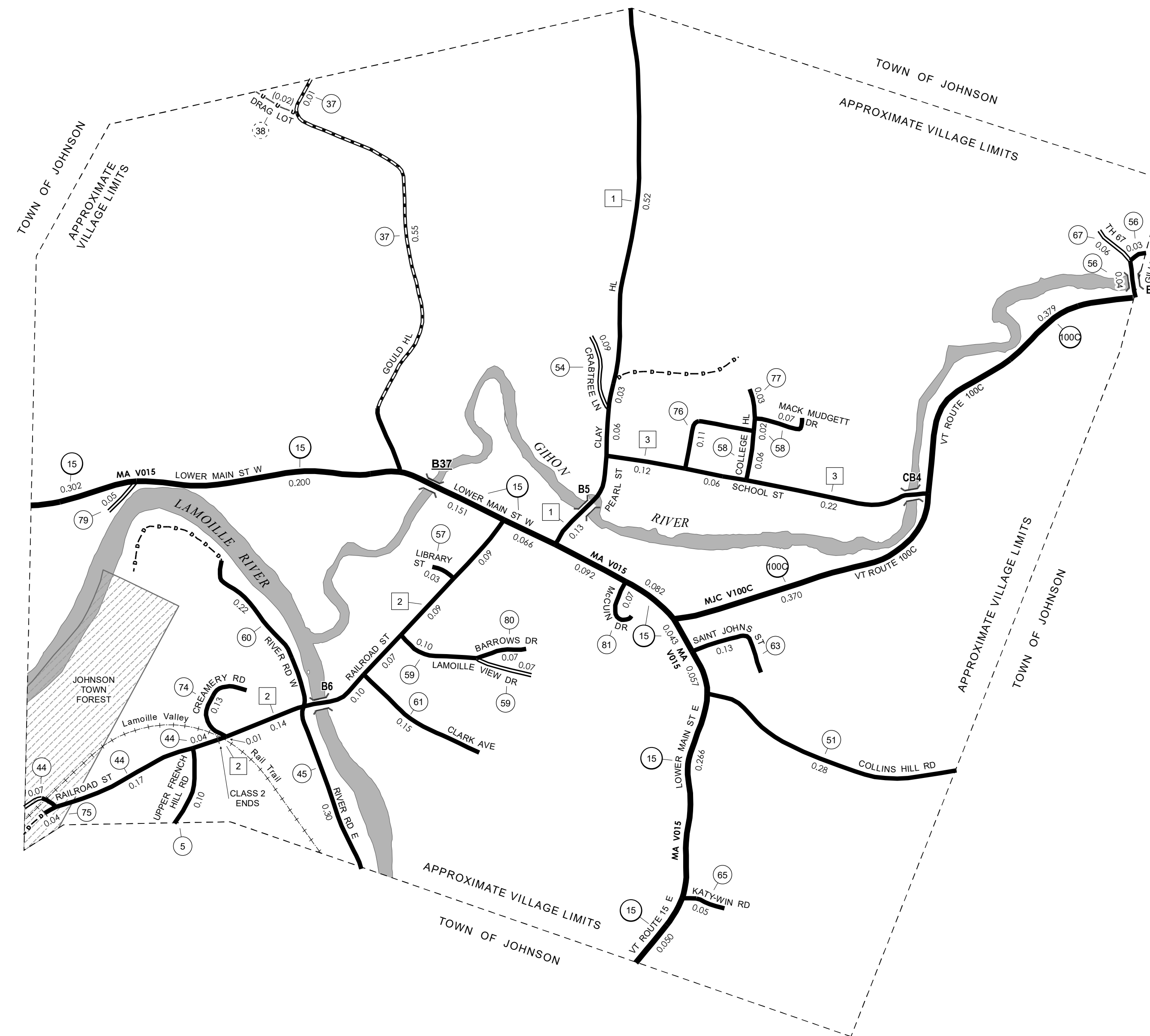
Transportation District #8
Prepared by the
Vermont Agency of Transportation
Division of Policy, Planning and Intermodal Development
in cooperation with
U.S. Department of Transportation
Federal Highway Administration

Mileage as of February 10, 2018
Map prepared July 25, 2018
SCALE 1:31,680

0.5 0 0.5 1 1.5 2
Miles
0.5 0 0.5 1 1.5 2
Kilometers

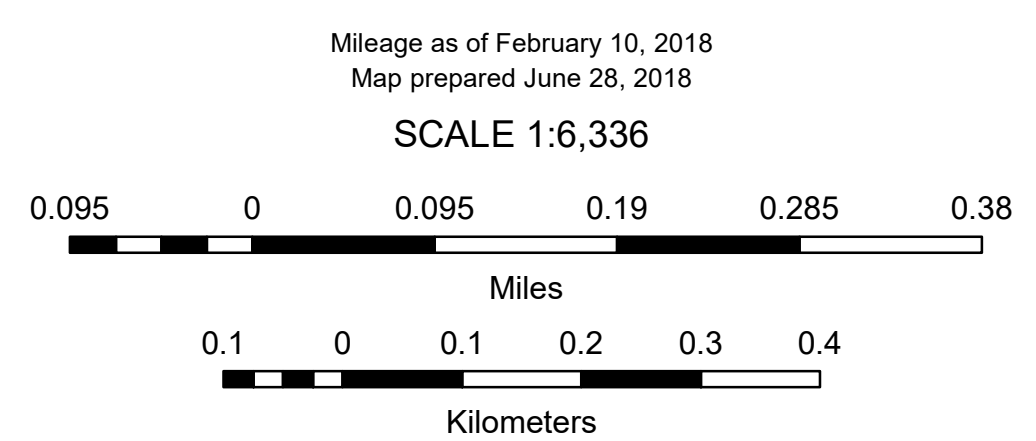
TOWN HWY No.	LENGTH IN MILES CLASS 3	LENGTH IN MILES CLASS 4	NAME
5	0.10		UPPER FRENCH HILL RD
37	0.56		GOULD HL
38	(0.02)		DRAG LOT
44	0.28		RAILROAD ST
45	0.30		RIVER RD E
51	0.28		COLLINS HILL RD
54	0.09		CRABTREE LN
56	0.07		GILLEN AVE
57	0.03		LIBRARY ST
58	0.07		MACK MUDGETT DR
58	0.08		COLLEGE HL
59	0.17		LAMOILLE VIEW DR
60	0.22		RIVER RD W
61	0.15		CLARK AVE
63	0.13		SAINT JOHNS ST
65	0.05		KATY WIN RD
67	0.06		TH 67
74	0.13		CREAMERY RD
75	0.04		TH 75
76	0.07		GEORGE HILL RD
76	0.04		TH-76
77	0.03		COLLEGE HL
79	0.05		TH-79
80	0.07		BARROWS DR
81	0.07		MCCUIN DR
TOTAL	3.14	0.02	

MILEAGE SUMMARY			
CLASS 2			
TH-1	0.740		
TH-2	0.500		
TH-3	0.400		
	TOTAL CLASS 2	1.640	
CLASS 3			
	TOTAL CLASS 3	3.14	
	TOTAL TOWN	4.780	
STATE HIGHWAY			
VT-15	1.309		
VT-100C	0.749		
	TOTAL STATE HIGHWAY	2.058	
	TOTAL STATE	2.058	
TOTAL, TRAVELED HIGHWAYS, FEB. 10, 2018:		6.838	
<small>(Excludes Class 4 and Legal Trail Mileage)</small>			



VERMONT
GENERAL HIGHWAY MAP
Village of Johnson
 LAMOILLE COUNTY

Transportation District #8
 Prepared by the
 Vermont Agency of Transportation
 Division of Policy, Planning and Intermodal Development
 in cooperation with
 U.S. Department of Transportation
 Federal Highway Administration

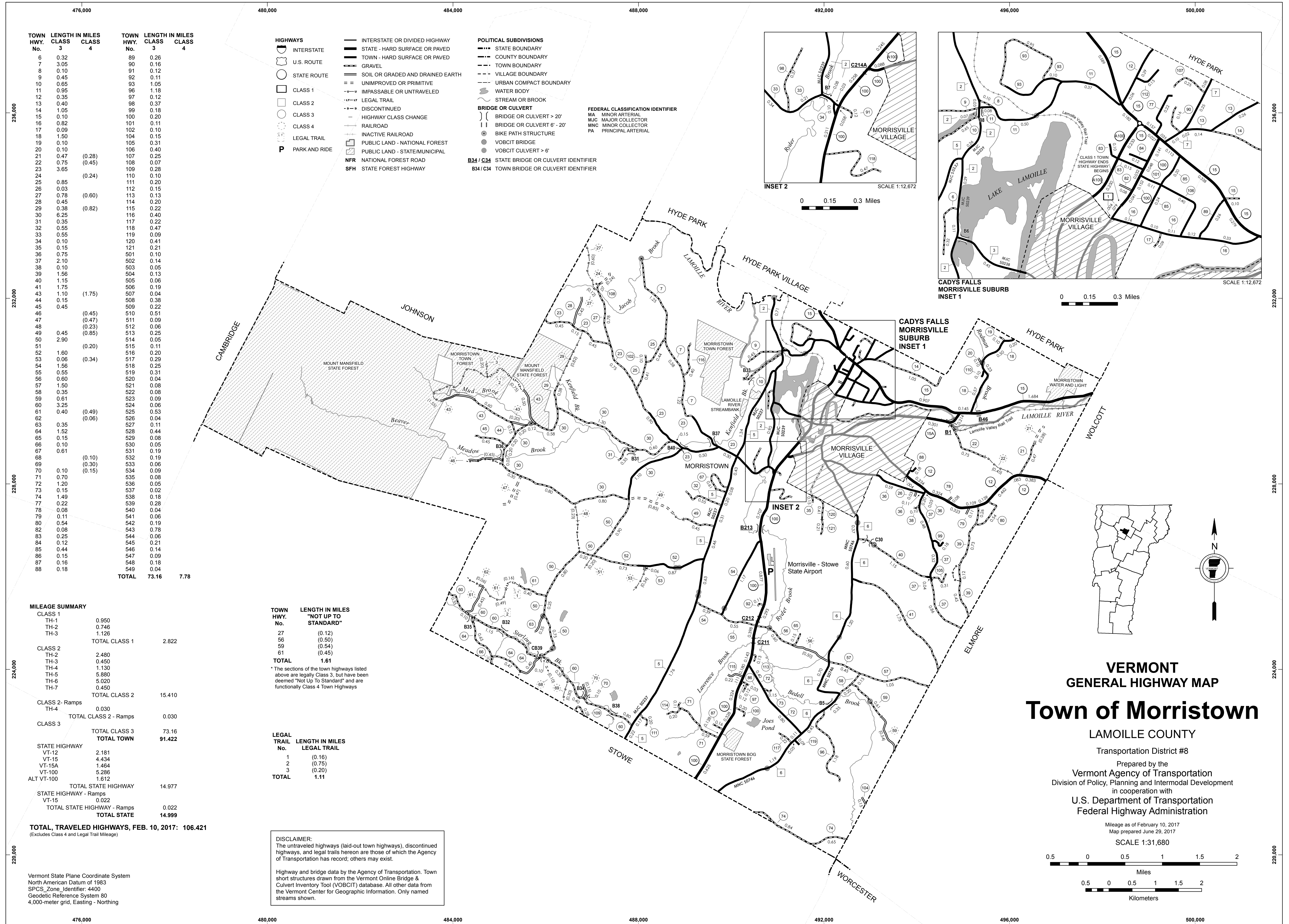


- | | | | | |
|-----------------|------------------------------------|-------------------------------|----------------------------|--|
| HIGHWAYS | — INTERSTATE OR DIVIDED HIGHWAY | POLITICAL SUBDIVISIONS | — STATE BOUNDARY | FEDERAL CLASSIFICATION IDENTIFIER |
| — U.S. ROUTE | — TOWN - HARD SURFACE OR PAVED | — COUNTY BOUNDARY | — TOWN BOUNDARY | MA MINOR ARTERIAL |
| — STATE ROUTE | — GRAVEL | — VILLAGE BOUNDARY | — URBAN COMPACT BOUNDARY | MJC MAJOR COLLECTOR |
| □ CLASS 1 | — SOIL OR GRADED AND DRAINED EARTH | — WATER BODY | — IMPASSABLE OR UNTRAVELED | MNC MINOR COLLECTOR |
| □ CLASS 2 | — UNIMPROVED OR PRIMITIVE | — STREAM OR BROOK | — LEGAL TRAIL | PA PRINCIPAL ARTERIAL |
| □ CLASS 3 | — LEGAL TRAIL | BRIDGE OR CULVERT | — DISCONTINUED | — BRIDGE OR CULVERT > 20' |
| □ CLASS 4 | — HIGHWAY CLASS CHANGE | — BIKE PATH STRUCTURE | — RAILROAD | — BRIDGE OR CULVERT 6' - 20' |
| — LEGAL TRAIL | — INACTIVE RAILROAD | — VTCULVERT'S BRIDGE | — PARK AND RIDE | — BIKE PATH STRUCTURE |
| — PARK AND RIDE | — PUBLIC LAND - NATIONAL FOREST | — VTCULVERT'S CULVERT > 6' | | — VTCULVERT'S CULVERT > 6' |
| | — PUBLIC LAND - STATE/MUNICIPAL | | | |
| | — NATIONAL FOREST ROAD | | | |
| | — STATE FOREST HIGHWAY | | | |

DISCLAIMER:
 The untraveled highways (laid-out town highways), discontinued highways, and legal trails hereon are those of which the Agency of Transportation has record; others may exist.

Highway and bridge data by the Agency of Transportation. Town short structures drawn from the VTCULVERTS (formerly VOBCT) online database. All other data from the Vermont Center for Geographic Information. Only named streams shown.

Vermont State Plane Coordinate System
 North American Datum of 1983
 SPCS_Zone_Identifier: 4400
 Geodetic Reference System 80
 2,000-meter grid, Easting - Northing



TOWN HWY. No.	LENGTH IN MILES CLASS 3	CLASS 4	TOWN HWY. No.	LENGTH IN MILES CLASS 3	CLASS 4
6	0.32		89	0.16	
7	3.05		90	0.12	
8	0.10		91	0.11	
9	0.45		92	1.05	
10	0.65		93	1.18	
11	0.95		97	0.37	
12	0.35		98	0.18	
13	0.40		100	0.20	
14	1.05		101	0.11	
15	0.10		102	0.10	
16	0.82		104	0.15	
17	0.09		105	0.31	
18	1.50		106	0.40	
19	0.10		107	0.25	
20	0.10		108	0.07	
21	0.47	(0.28)	109	0.28	
22	0.75	(0.45)	110	0.10	
23	3.65		111	0.20	
24		(0.24)	112	0.15	
25	0.85		113	0.13	
26	0.03		114	0.20	
27	0.78	(0.60)	115	0.22	
28	0.45		116	0.40	
29	0.38	(0.82)	117	0.22	
30	6.25		118	0.47	
31	0.35		119	0.09	
32	0.55		120	0.41	
33	0.55		121	0.21	
34	0.10		501	0.10	
35	0.15		502	0.14	
36	0.75		503	0.05	
37	2.10		504	0.13	
38	0.10		505	0.06	
39	1.56		506	0.19	
40	1.15		507	0.04	
41	1.75	(1.75)	508	0.38	
43	1.10		509	0.22	
44	0.15		510	0.51	
45	0.45	(0.45)	511	0.09	
46		(0.47)	512	0.06	
47		(0.23)	513	0.25	
48		(0.85)	514	0.05	
49	0.45		515	0.11	
50	2.90	(0.20)	516	0.20	
51			517	0.29	
52	1.60		518	0.25	
53	0.06	(0.34)	519	0.31	
54	1.56		520	0.04	
55	0.55		521	0.08	
56	0.60		522	0.08	
57	1.50		523	0.09	
58	0.35		524	0.06	
59	0.61		525	0.53	
60	3.25	(0.49)	526	0.04	
61	0.40	(0.06)	527	0.11	
62			528	0.44	
63	0.35		529	0.08	
64	1.52		530	0.05	
65	0.15		531	0.19	
66	0.10		532	0.19	
67	0.61	(0.10)	533	0.06	
68		(0.30)	534	0.09	
69		(0.15)	535	0.08	
70	0.10		536	0.05	
71	0.70		537	0.02	
72	1.20		538	0.18	
73	0.15		539	0.28	
74	1.49		540	0.04	
77	0.22		541	0.06	
78	0.08		542	0.19	
79	0.11		543	0.78	
80	0.54		544	0.06	
82	0.08		545	0.21	
83	0.25		546	0.14	
84	0.12		547	0.09	
85	0.44		548	0.18	
86	0.15		549	0.04	
87	0.16		549	0.04	
88	0.18				
TOTAL			73.16	7.78	

MILEAGE SUMMARY		
CLASS 1		
TH-1	0.950	
TH-2	0.746	
TH-3	1.126	
TOTAL CLASS 1		2.822
CLASS 2		
TH-2	2.480	
TH-3	0.450	
TH-4	1.130	
TH-5	5.880	
TH-6	5.020	
TH-7	0.450	
TOTAL CLASS 2		15.410
CLASS 2 - Ramps		
TH-4	0.030	
TOTAL CLASS 2 - Ramps		0.030
CLASS 3		
TOTAL CLASS 3		73.16
TOTAL TOWN		91.422
STATE HIGHWAY		
VT-12	2.181	
VT-15	4.434	
VT-15A	1.464	
VT-100	5.286	
ALT VT-100	1.612	
TOTAL STATE HIGHWAY		14.977
STATE HIGHWAY - Ramps		
VT-15	0.022	
TOTAL STATE HIGHWAY - Ramps		0.022
TOTAL STATE		14.999

TOTAL, TRAVELED HIGHWAYS, FEB. 10, 2017: 106.421
(Excludes Class 4 and Legal Trail Mileage)

Vermont State Plane Coordinate System
North American Datum of 1983
SPCS_Zone_Identifier: 4400
Geodetic Reference System 80
4,000-meter grid, Easting - Northing

TOWN HWY. No.	LENGTH IN MILES "NOT UP TO STANDARD"	
27	(0.12)	
56	(0.50)	
59	(0.54)	
61	(0.45)	
TOTAL		1.61

* The sections of the town highways listed above are legally Class 3, but have been deemed "Not Up To Standard" and are functionally Class 4 Town Highways

LEGAL TRAIL No.	LENGTH IN MILES LEGAL TRAIL	
1	(0.16)	
2	(0.75)	
3	(0.20)	
TOTAL		1.11

DISCLAIMER:
The untraveled highways (laid-out town highways), discontinued highways, and legal trails hereon are those of which the Agency of Transportation has record; others may exist.

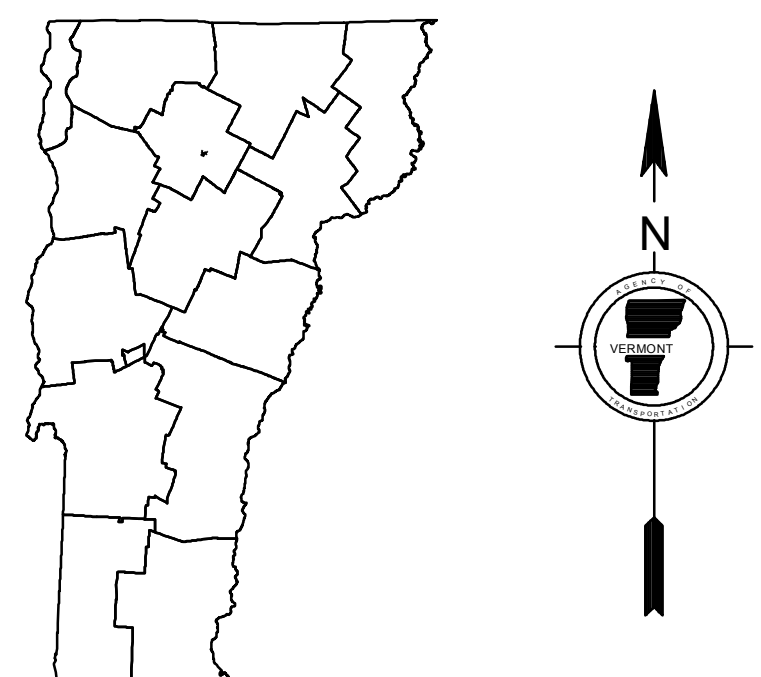

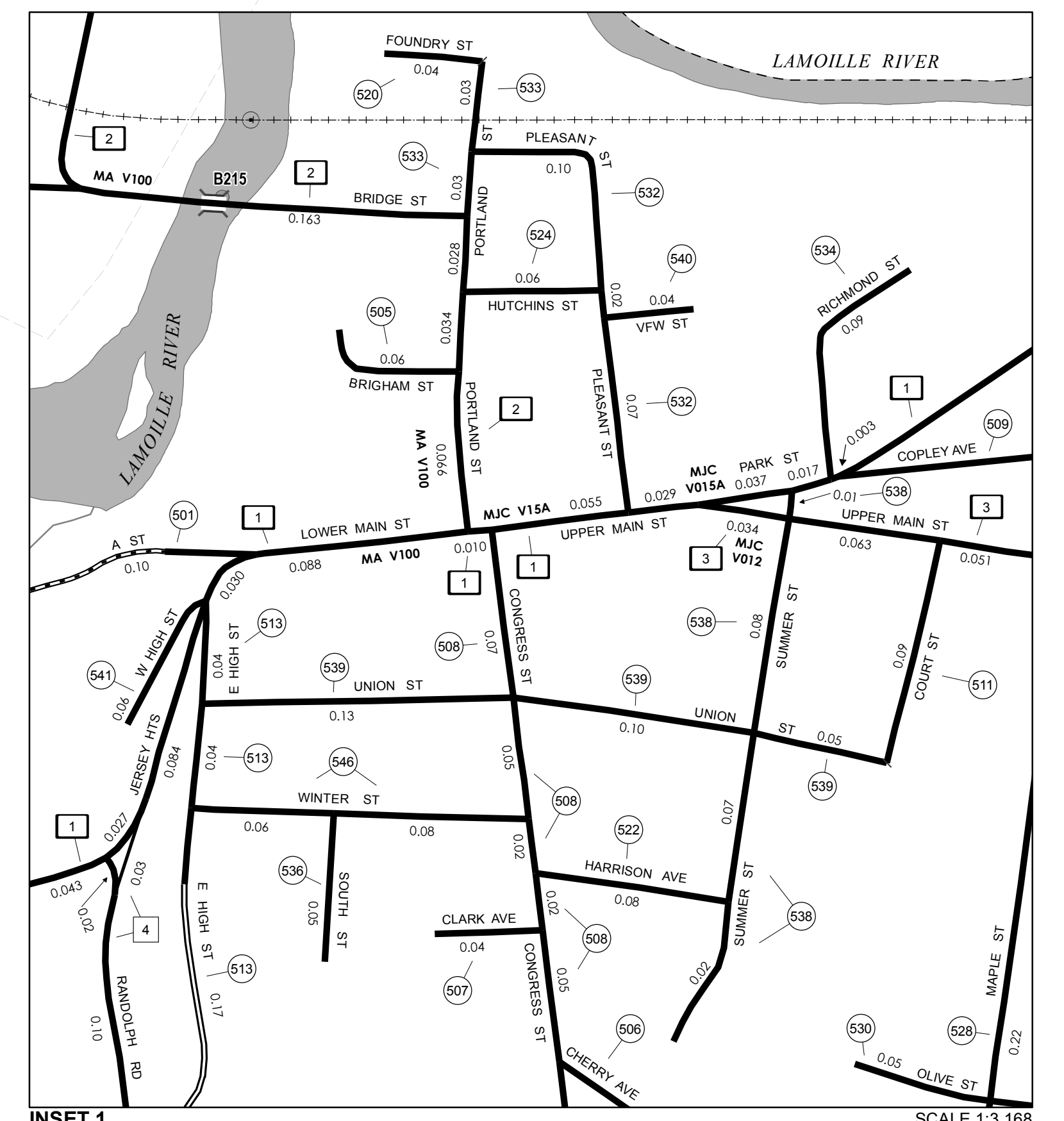
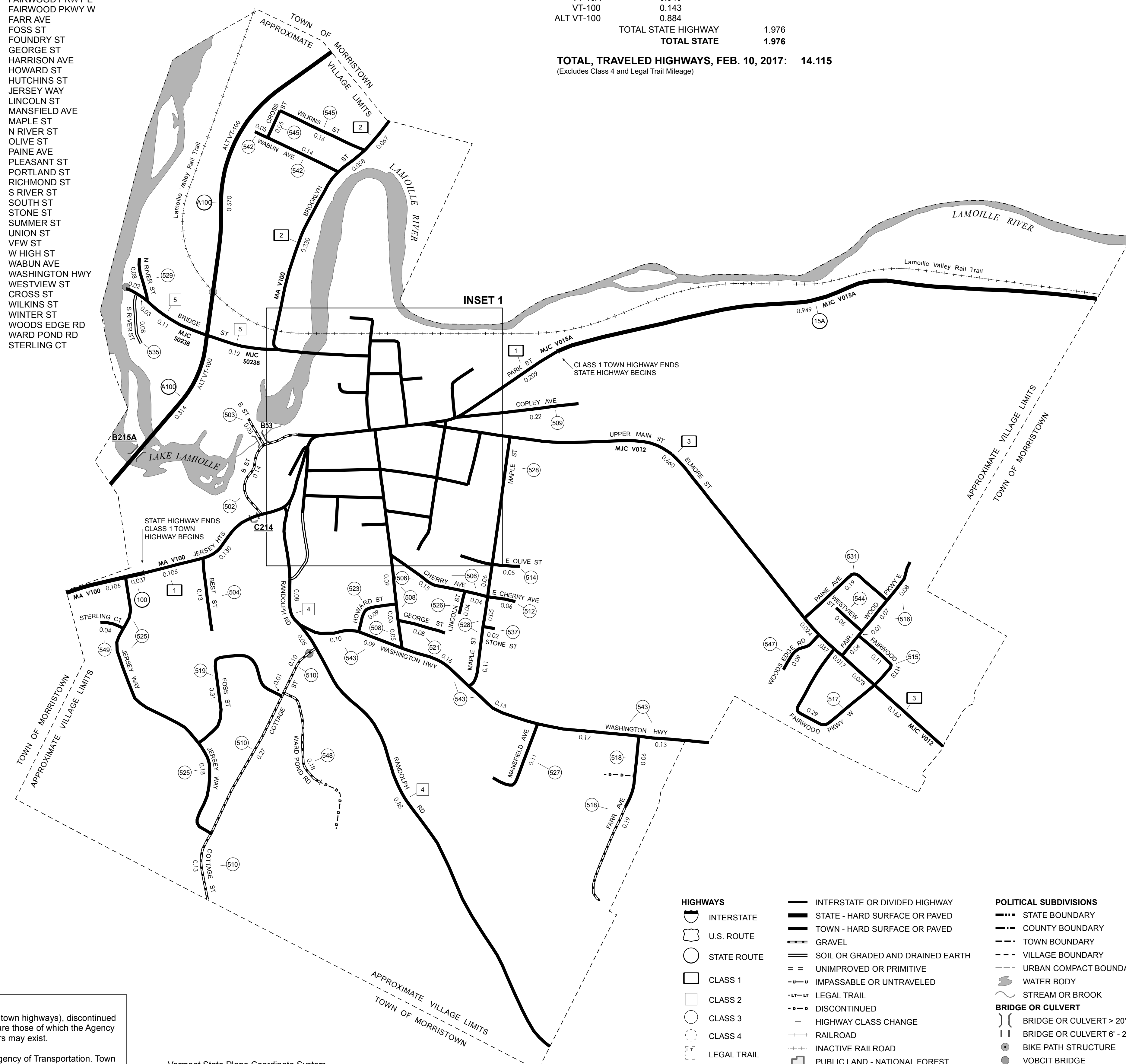
Highway and bridge data by the Agency of Transportation. Town short structures drawn from the Vermont Online Bridge & Culvert Inventory Tool (VOBCIT) database. All other data from the Vermont Center for Geographic Information. Only named streams shown.

TOWN HWY. No.	LENGTH IN MILES CLASS 3	CLASS 4	TOWN ROAD NAME
501	0.10		A ST
502	0.14		B ST
503	0.05		B ST
504	0.13		BEST ST
505	0.06		BRIGHAM ST
506	0.19		CHERRY AVE
507	0.04		CLARK AVE
508	0.38		CONGRESS ST
509	0.22		COPLEY AVE
510	0.51		COTTAGE ST
511	0.09		COURT ST
512	0.06		E CHERRY AVE
513	0.25		E HIGH ST
514	0.05		E OLIVE ST
515	0.11		FAIRWOOD HTS
516	0.20		FAIRWOOD PKWY E
517	0.29		FAIRWOOD PKWY W
518	0.25		FARR AVE
519	0.31		FOSS ST
520	0.04		FOUNDRY ST
521	0.08		GEORGE ST
522	0.08		HARRISON AVE
523	0.09		HOWARD ST
524	0.06		HUTCHINS ST
525	0.53		JERSEY WAY
526	0.04		LINCOLN ST
527	0.11		MANSFIELD AVE
528	0.44		MAPLE ST
529	0.08		N RIVER ST
530	0.05		OLIVE ST
531	0.19		PAINE AVE
532	0.19		PLEASANT ST
533	0.06		PORTLAND ST
534	0.09		RICHMOND ST
535	0.08		S RIVER ST
536	0.05		SOUTH ST
537	0.02		STONE ST
538	0.18		SUMMER ST
539	0.28		UNION ST
540	0.04		VFW ST
541	0.06		W HIGH ST
542	0.19		WABUN AVE
543	0.78		WASHINGTON HWY
544	0.06		WESTVIEW ST
545	0.05		CROSS ST
545	0.16		WILKINS ST
546	0.14		WINTER ST
547	0.09		WOODS EDGE RD
548	0.18		WARD POND RD
549	0.04		STERLING CT
549	0.04		STERLING CT
TOTAL	7.96	0.00	

MILEAGE SUMMARY

CLASS 1	0.867		
TH-1	0.746		
TH-2	1.126		
TH-3			
TOTAL CLASS 1	2.739		
CLASS 2	1.130		
TH-4	0.280		
TH-5			
TOTAL CLASS 2	1.410		
CLASS 2 - Ramps			
TH-4	0.030		
TOTAL CLASS 2 - Ramps	0.030		
CLASS 3			
TOTAL CLASS 3	7.96		
TOTAL TOWN	12.139		
STATE HIGHWAY			
VT-15A	0.949		
VT-100	0.143		
ALT VT-100	0.884		
TOTAL STATE HIGHWAY	1.976		
TOTAL STATE	1.976		
TOTAL, TRAVELED HIGHWAYS, FEB. 10, 2017:	14.115		

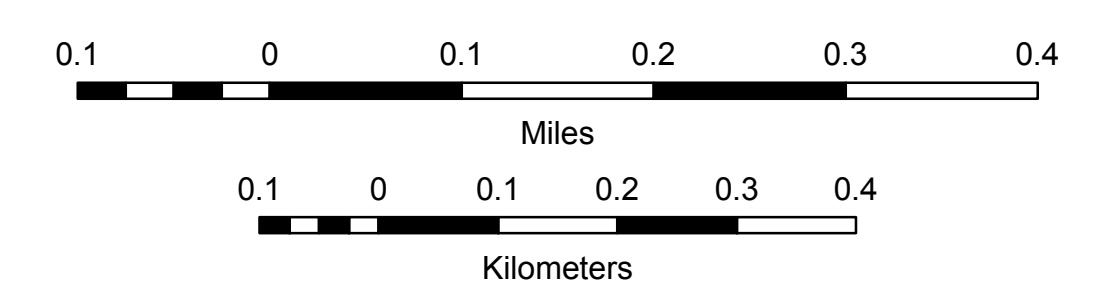
(Excludes Class 4 and Legal Trail Mileage)



VERMONT
GENERAL HIGHWAY MAP
Village of Morrisville
 LAMOILLE COUNTY
 Transportation District #8

Prepared by the
 Vermont Agency of Transportation
 Division of Policy, Planning and Intermodal Development
 in cooperation with
 U.S. Department of Transportation
 Federal Highway Administration

Mileage as of February 10, 2017
 Map prepared July 21, 2017
SCALE 1:6,336

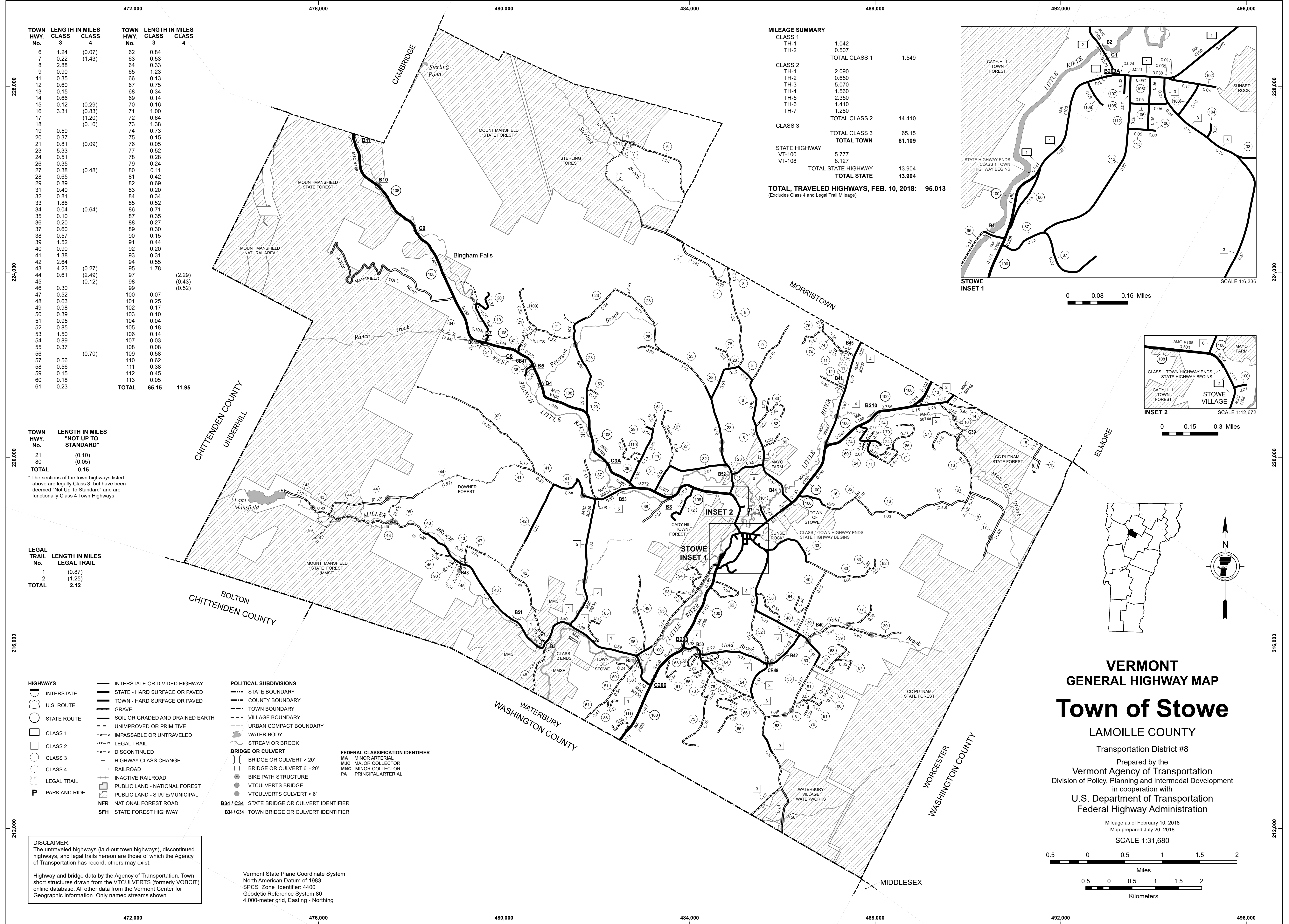


- HIGHWAYS**
- INTERSTATE
 - STATE - HARD SURFACE OR PAVED
 - TOWN - HARD SURFACE OR PAVED
 - U.S. ROUTE
 - STATE ROUTE
 - CLASS 1
 - CLASS 2
 - CLASS 3
 - CLASS 4
 - LEGAL TRAIL
 - PARK AND RIDE
- BRIDGE OR CULVERT**
- BRIDGE OR CULVERT > 20'
 - BRIDGE OR CULVERT 6' - 20'
 - BIKE PATH STRUCTURE
 - VOBCIT BRIDGE
 - VOBCIT CULVERT > 6'
 - B34 / C34 STATE BRIDGE OR CULVERT IDENTIFIER
 - B34 / C34 TOWN BRIDGE OR CULVERT IDENTIFIER
- POLITICAL SUBDIVISIONS**
- STATE BOUNDARY
 - COUNTY BOUNDARY
 - TOWN BOUNDARY
 - VILLAGE BOUNDARY
 - URBAN COMPACT BOUNDARY
 - WATER BODY
 - STREAM OR BROOK
- FEDERAL CLASSIFICATION IDENTIFIER**
- MA MINOR ARTERIAL
 - MJC MAJOR COLLECTOR
 - MNC MINOR COLLECTOR
 - PA PRINCIPAL ARTERIAL
- OTHER FEATURES**
- INTERSTATE OR DIVIDED HIGHWAY
 - STATE - HARD SURFACE OR PAVED
 - TOWN - HARD SURFACE OR PAVED
 - GRAVEL
 - SOIL OR GRADED AND DRAINED EARTH
 - UNIMPROVED OR PRIMITIVE
 - IMPASSABLE OR UNTRAVELED
 - LEGAL TRAIL
 - DISCONTINUED
 - HIGHWAY CLASS CHANGE
 - RAILROAD
 - INACTIVE RAILROAD
 - PUBLIC LAND - NATIONAL FOREST
 - PUBLIC LAND - STATE/MUNICIPAL
 - NFR NATIONAL FOREST ROAD
 - SFH STATE FOREST HIGHWAY

DISCLAIMER:
 The untraveled highways (laid-out town highways), discontinued highways, and legal trails herein are those of which the Agency of Transportation has record; others may exist.

Highway and bridge data by the Agency of Transportation. Town short structures drawn from the Vermont Online Bridge & Culvert Inventory Tool (VOBCIT) database. All other data from the Vermont Center for Geographic Information. Only named streams shown.

Vermont State Plane Coordinate System
 North American Datum of 1983
 SPCS_Zone_Identifier: 4400
 Geodetic Reference System 80
 2,000-meter grid, Easting - Northing



TOWN HWY. No.	LENGTH IN MILES CLASS 3	CLASS 4	TOWN HWY. No.	LENGTH IN MILES CLASS 3	CLASS 4
6	1.24	(0.07)	62	0.84	
7	0.22	(1.43)	63	0.53	
8	2.88		64	0.33	
9	0.90		65	1.23	
11	0.35		66	0.13	
12	0.60		67	0.75	
13	0.15		68	0.34	
14	0.66		69	0.14	
15	0.12	(0.29)	70	0.16	
16	3.31	(0.83)	71	1.00	
17	0.38	(1.20)	72	0.64	
18		(0.10)	73	1.38	
19	0.59		74	0.73	
20	0.37		75	0.15	
21	0.81	(0.09)	76	0.05	
23	5.33		77	0.52	
24	0.51		78	0.28	
26	0.35		79	0.24	
27	0.38	(0.48)	80	0.11	
28	0.65		81	0.42	
29	0.89		82	0.69	
31	0.40		83	0.20	
32	0.81		84	0.34	
33	1.86		85	0.52	
34	0.04	(0.64)	86	0.71	
35	0.10		87	0.35	
36	0.20		88	0.27	
37	0.60		89	0.30	
38	0.57		90	0.15	
39	1.52		91	0.44	
40	0.90		92	0.20	
41	1.38		93	0.31	
42	2.64		94	0.55	
43	4.23	(0.27)	95	1.78	
44	0.61	(2.49)	97		(2.29)
45		(0.12)	98		(0.43)
46	0.30		99		(0.52)
47	0.52		100	0.07	
48	0.63		101	0.25	
49	0.98		102	0.17	
50	0.39		103	0.10	
51	0.95		104	0.04	
52	0.85		105	0.18	
53	1.50		106	0.14	
54	0.89		107	0.03	
55	0.37		108	0.08	
56		(0.70)	109	0.58	
57	0.56		110	0.62	
58	0.56		111	0.38	
59	0.15		112	0.45	
60	0.18		113	0.05	
61	0.23		TOTAL	65.15	11.95

TOWN HWY. No.	LENGTH IN MILES "NOT UP TO STANDARD"
21	(0.10)
80	(0.05)
TOTAL	0.15

*The sections of the town highways listed above are legally Class 3, but have been deemed "Not Up To Standard" and are functionally Class 4 Town Highways

LEGAL TRAIL No.	LENGTH IN MILES LEGAL TRAIL
1	(0.87)
2	(1.25)
TOTAL	2.12

- HIGHWAYS**
- INTERSTATE
 - U.S. ROUTE
 - STATE ROUTE
 - CLASS 1
 - CLASS 2
 - CLASS 3
 - CLASS 4
 - LEGAL TRAIL
 - PARK AND RIDE
 - INTERSTATE OR DIVIDED HIGHWAY
 - STATE - HARD SURFACE OR PAVED
 - TOWN - HARD SURFACE OR PAVED
 - GRAVEL
 - SOIL OR GRADED AND DRAINED EARTH
 - UNIMPROVED OR PRIMITIVE
 - IMPASSABLE OR UNTRAVELED
 - LEGAL TRAIL
 - DISCONTINUED
 - HIGHWAY CLASS CHANGE
 - RAILROAD
 - INACTIVE RAILROAD
 - PUBLIC LAND - NATIONAL FOREST
 - PUBLIC LAND - STATE/MUNICIPAL
 - NATIONAL FOREST ROAD
 - STATE FOREST HIGHWAY

- POLITICAL SUBDIVISIONS**
- STATE BOUNDARY
 - COUNTY BOUNDARY
 - TOWN BOUNDARY
 - VILLAGE BOUNDARY
 - URBAN COMPACT BOUNDARY
 - WATER BODY
 - STREAM OR BROOK
- BRIDGE OR CULVERT**
- BRIDGE OR CULVERT > 20'
 - BRIDGE OR CULVERT 6' - 20'
 - BIKE PATH STRUCTURE
 - VT CULVERTS BRIDGE
 - VT CULVERTS CULVERT > 6'
- FEDERAL CLASSIFICATION IDENTIFIER**
- MA MINOR ARTERIAL
 - MJC MAJOR COLLECTOR
 - MNC MINOR COLLECTOR
 - PA PRINCIPAL ARTERIAL
- B34 / C34 STATE BRIDGE OR CULVERT IDENTIFIER**
- B34 / C34 TOWN BRIDGE OR CULVERT IDENTIFIER**

DISCLAIMER:
The untraveled highways (laid-out town highways), discontinued highways, and legal trails herein are those of which the Agency of Transportation has record; others may exist.

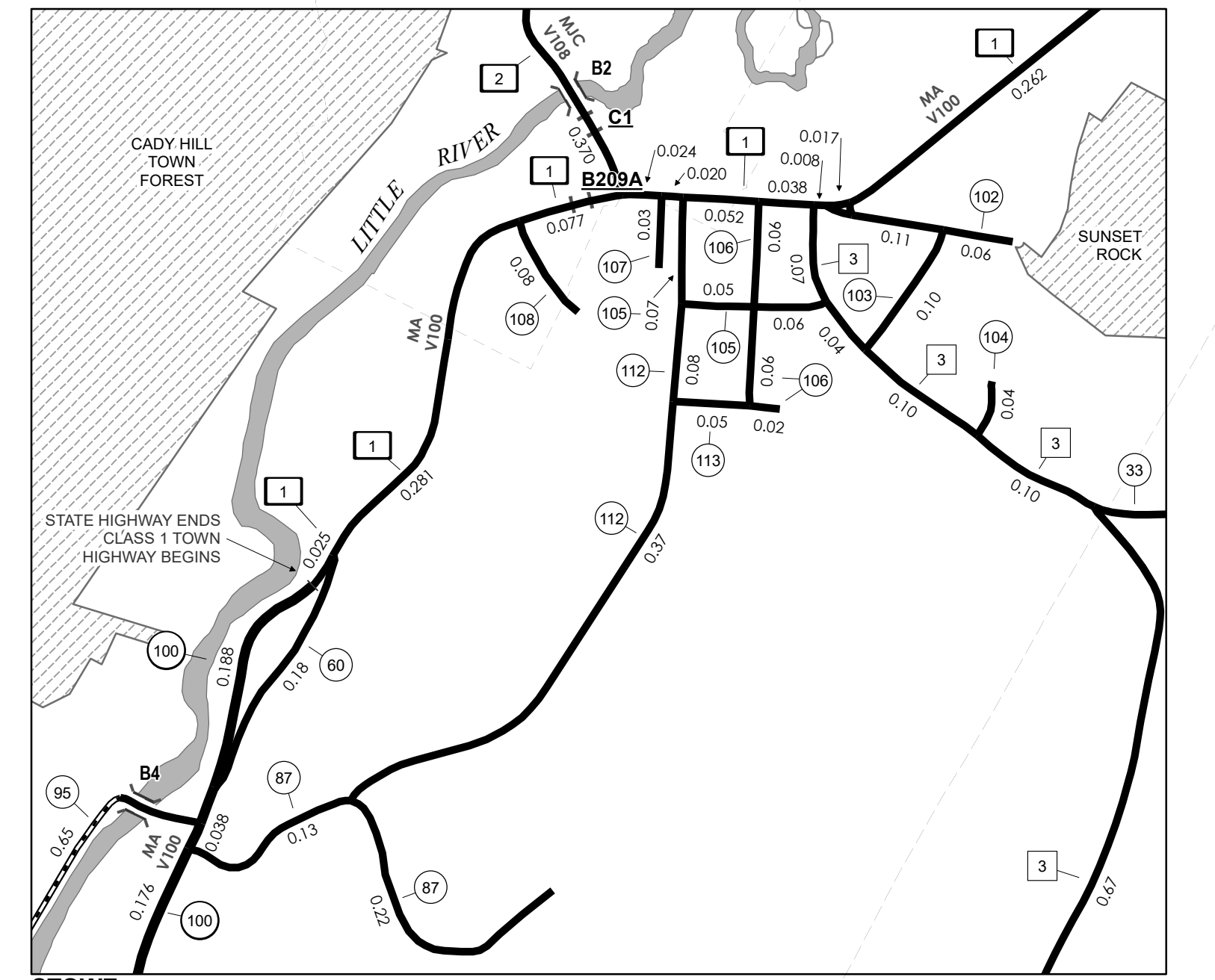
Highway and bridge data by the Agency of Transportation. Town short structures drawn from the VTCULVERTS (formerly VOBCIT) online database. All other data from the Vermont Center for Geographic Information. Only named streams shown.

Vermont State Plane Coordinate System
North American Datum of 1983
SPCS_Zone_Identifier: 4400
Geodetic Reference System 80
4,000-meter grid, Easting - Northing

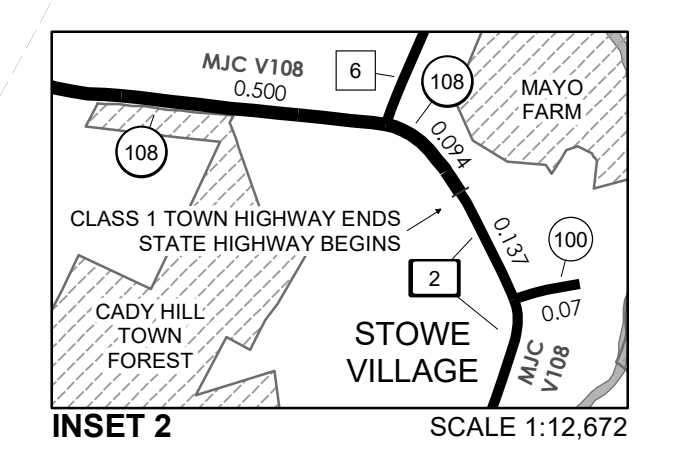
MILEAGE SUMMARY

CLASS 1		
TH-1	1.042	
TH-2	0.507	
TOTAL CLASS 1	1.549	
CLASS 2		
TH-1	2.090	
TH-2	0.650	
TH-3	5.070	
TH-4	1.560	
TH-5	2.350	
TH-6	1.410	
TH-7	1.280	
TOTAL CLASS 2	14.410	
CLASS 3		
TOTAL CLASS 3	65.15	
TOTAL TOWN	81.109	
STATE HIGHWAY		
VT-100	5.777	
VT-108	8.127	
TOTAL STATE HIGHWAY	13.904	
TOTAL STATE	13.904	
TOTAL, TRAVELED HIGHWAYS, FEB. 10, 2018:	95.013	

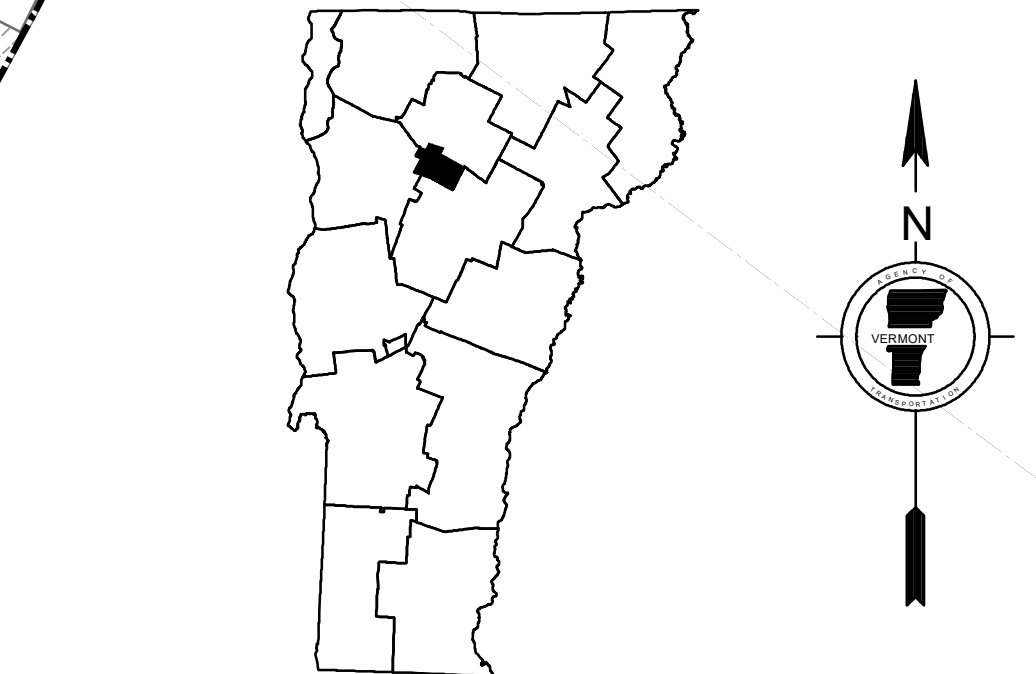
(Excludes Class 4 and Legal Trail Mileage)



STOWE INSET 1
0 0.08 0.16 Miles

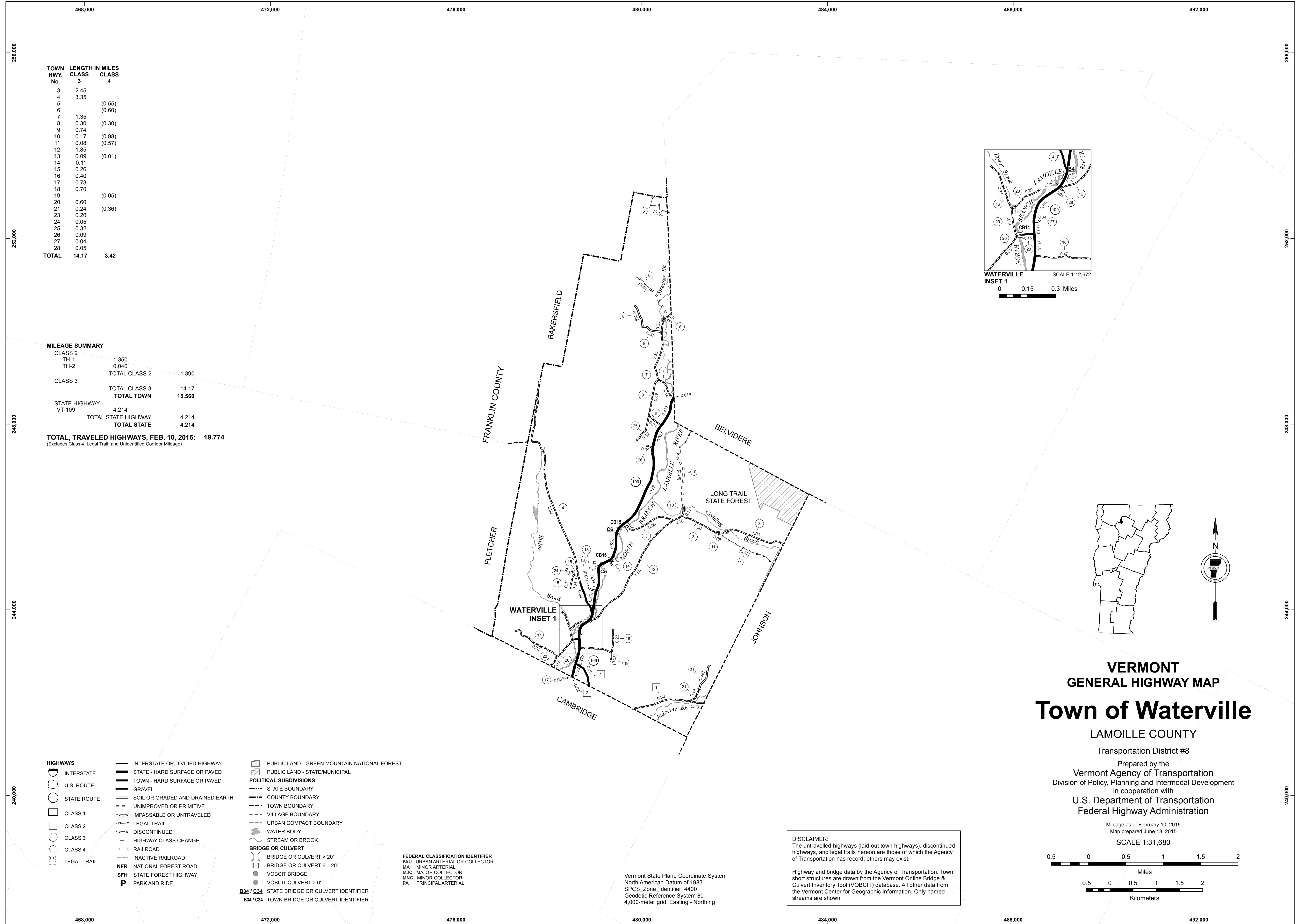


STOWE VILLAGE INSET 2
0 0.15 0.3 Miles



VERMONT GENERAL HIGHWAY MAP
Town of Stowe
LAMOILLE COUNTY
Transportation District #8
Prepared by the Vermont Agency of Transportation
Division of Policy, Planning and Intermodal Development
in cooperation with
U.S. Department of Transportation
Federal Highway Administration
Mileage as of February 10, 2018
Map prepared July 26, 2018
SCALE 1:31,680



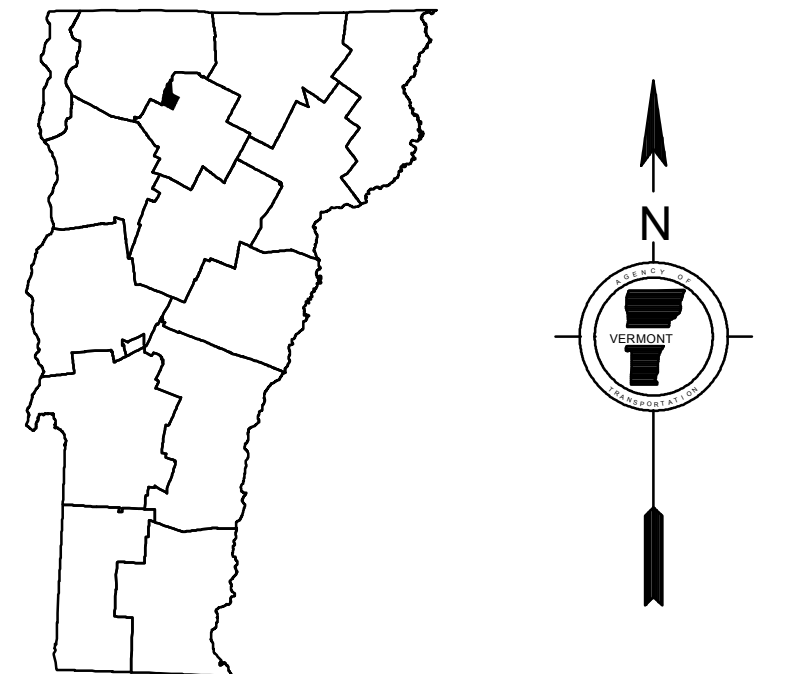
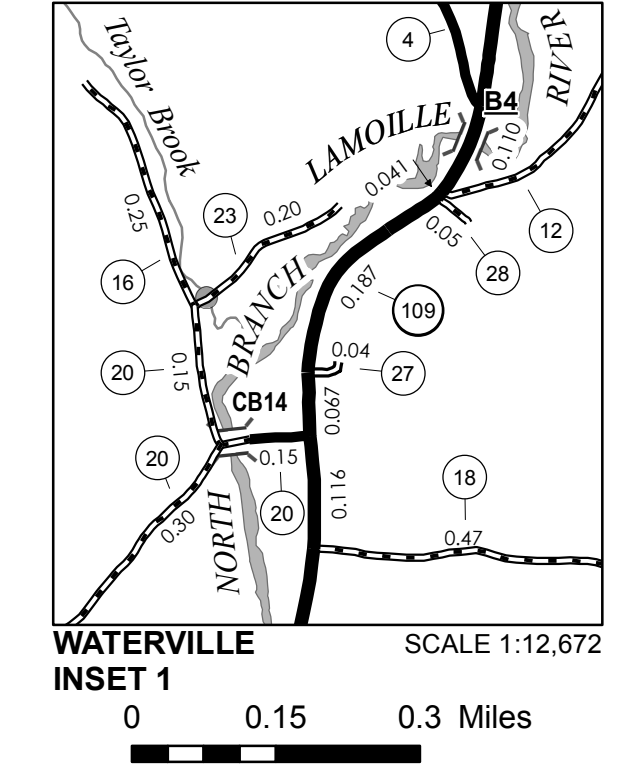


TOWN HWY. No.	LENGTH IN MILES	
	CLASS 3	CLASS 4
3	2.45	
4	3.35	
5		(0.55)
6		(0.60)
7	1.35	
8	0.30	(0.30)
9	0.74	
10	0.17	(0.98)
11	0.08	(0.57)
12	1.85	
13	0.09	(0.01)
14	0.11	
15	0.26	
16	0.40	
17	0.73	
18	0.70	
19		(0.05)
20	0.60	
21	0.24	(0.36)
23	0.20	
24	0.05	
25	0.32	
26	0.09	
27	0.04	
28	0.05	
TOTAL	14.17	3.42

MILEAGE SUMMARY

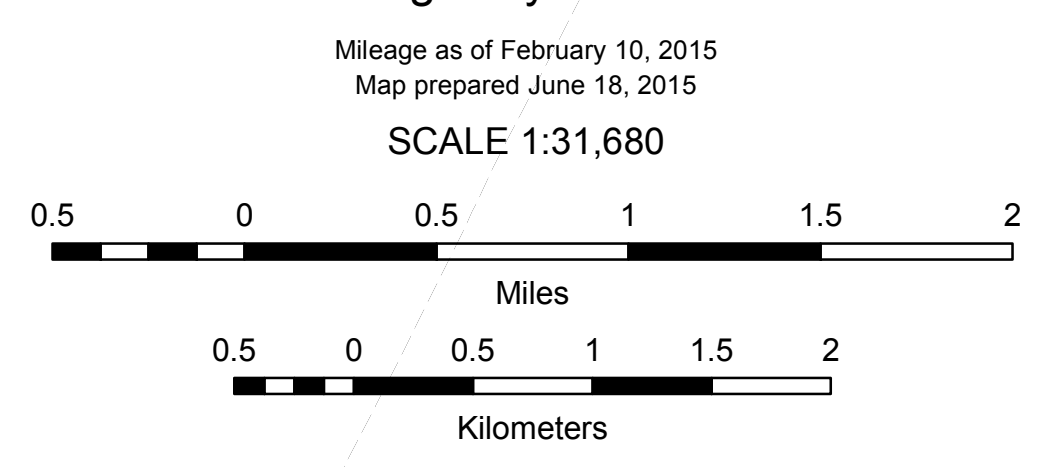
CLASS 2			
TH-1	1.350		
TH-2	0.040		
TOTAL CLASS 2	1.390		
CLASS 3			
TOTAL CLASS 3	14.17		
TOTAL TOWN	15.560		
STATE HIGHWAY			
VT-109	4.214		
TOTAL STATE HIGHWAY	4.214		
TOTAL, TRAVELED HIGHWAYS, FEB. 10, 2015:	19.774		

(Excludes Class 4, Legal Trail, and Unidentified Corridor Mileage)



**VERMONT
GENERAL HIGHWAY MAP**
Town of Waterville
LAMOILLE COUNTY

Transportation District #8
Prepared by the
Vermont Agency of Transportation
Division of Policy, Planning and Intermodal Development
in cooperation with
U.S. Department of Transportation
Federal Highway Administration

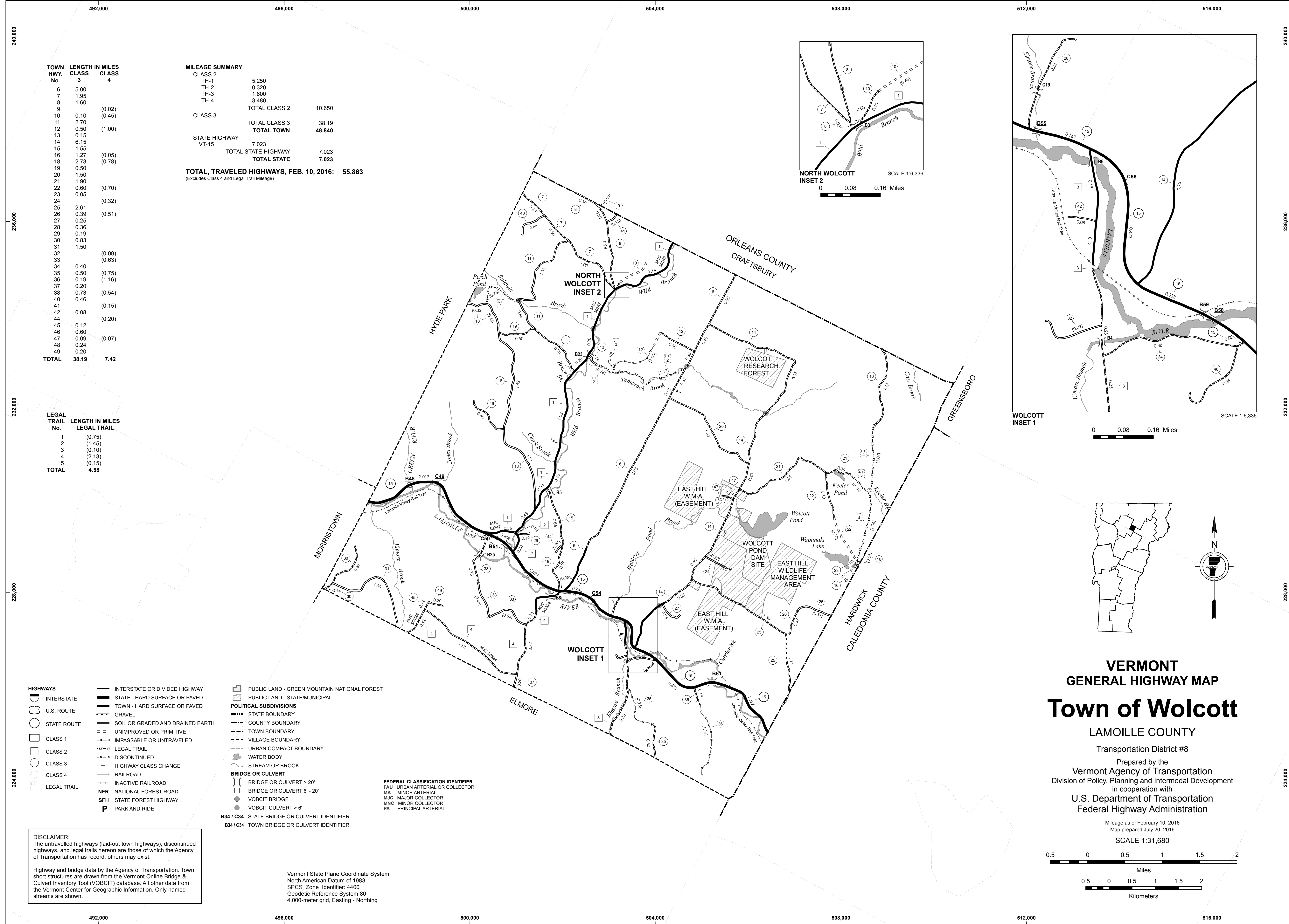


- HIGHWAYS**
- INTERSTATE
 - U.S. ROUTE
 - STATE ROUTE
 - CLASS 1
 - CLASS 2
 - CLASS 3
 - CLASS 4
 - LEGAL TRAIL
- INTERSTATE OR DIVIDED HIGHWAY
STATE - HARD SURFACE OR PAVED
TOWN - HARD SURFACE OR PAVED
GRAVEL
SOIL OR GRADED AND DRAINED EARTH
UNIMPROVED OR PRIMITIVE
IMPASSABLE OR UNTRAVELED
LEGAL TRAIL
DISCONTINUED
HIGHWAY CLASS CHANGE
RAILROAD
INACTIVE RAILROAD
NFR NATIONAL FOREST ROAD
SFH STATE FOREST HIGHWAY
P PARK AND RIDE
- PUBLIC LAND - GREEN MOUNTAIN NATIONAL FOREST**
PUBLIC LAND - STATE/MUNICIPAL
- POLITICAL SUBDIVISIONS**
- STATE BOUNDARY
 - COUNTY BOUNDARY
 - TOWN BOUNDARY
 - VILLAGE BOUNDARY
 - URBAN COMPACT BOUNDARY
 - WATER BODY
 - STREAM OR BROOK
- BRIDGE OR CULVERT**
- BRIDGE OR CULVERT > 20'
 - BRIDGE OR CULVERT 6' - 20'
 - VOBCIT BRIDGE
 - VOBCIT CULVERT > 6'
 - STATE BRIDGE OR CULVERT IDENTIFIER
 - TOWN BRIDGE OR CULVERT IDENTIFIER
- FEDERAL CLASSIFICATION IDENTIFIER**
- FAU URBAN ARTERIAL OR COLLECTOR
 - MA MINOR ARTERIAL
 - MJC MAJOR COLLECTOR
 - MNC MINOR COLLECTOR
 - PA PRINCIPAL ARTERIAL

DISCLAIMER:
The untraveled highways (laid-out town highways), discontinued highways, and legal trails herein are those of which the Agency of Transportation has record; others may exist.

Highway and bridge data by the Agency of Transportation. Town short structures are drawn from the Vermont Online Bridge & Culvert Inventory Tool (VOBCIT) database. All other data from the Vermont Center for Geographic Information. Only named streams are shown.

Vermont State Plane Coordinate System
North American Datum of 1983
SPCS_Zone_Identifier: 4400
Geodetic Reference System 80
4,000-meter grid, Easting - Northing



TOWN HWY. No.	LENGTH IN MILES CLASS 3	CLASS 4
6	5.00	
7	1.95	
8	1.60	
9		(0.02)
10	0.10	(0.45)
11	2.70	
12	0.50	(1.00)
13	0.15	
14	6.15	
15	1.27	
16	1.27	(0.05)
18	2.73	(0.78)
19	0.50	
20	1.50	
21	1.90	
22	0.60	(0.70)
23	0.05	
24		(0.32)
25	2.61	
26	0.39	(0.51)
27	0.25	
28	0.36	
29	0.19	
30	0.83	
31	1.50	
32		(0.09)
33		(0.63)
34	0.40	
35	0.50	(0.75)
36	0.19	(1.16)
37	0.20	
38	0.73	(0.54)
40	0.46	
41		(0.15)
42	0.08	
44		(0.20)
45	0.12	
46	0.60	
47	0.09	(0.07)
48	0.24	
49	0.20	
TOTAL	38.19	7.42

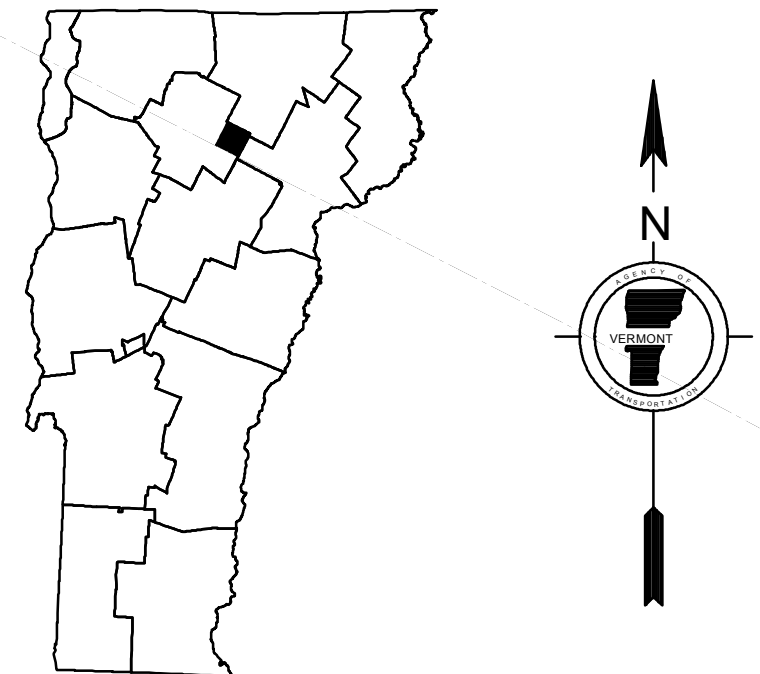
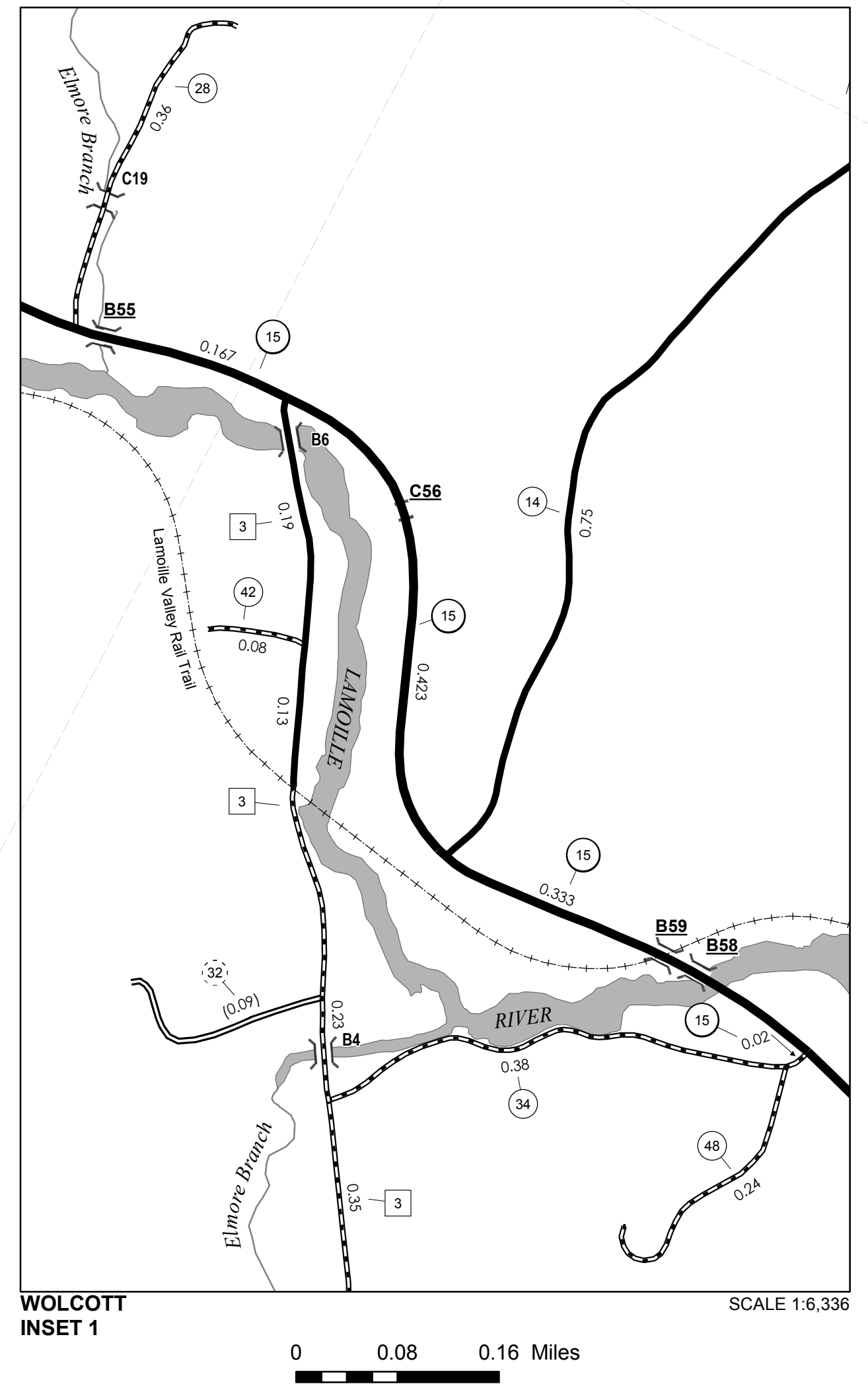
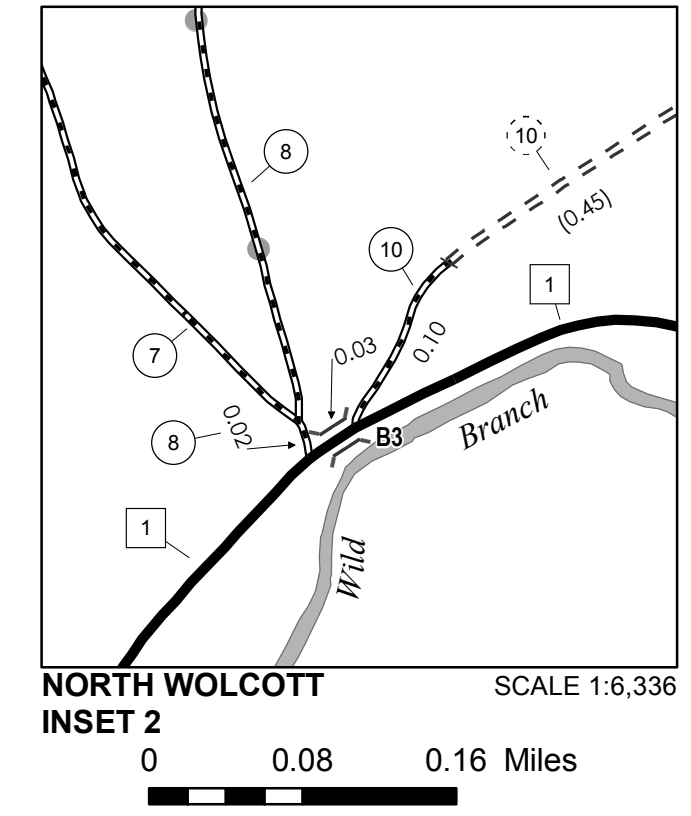
MILEAGE SUMMARY

CLASS	LENGTH	TOTAL
CLASS 2	5.250	
TH-1	0.320	
TH-2	1.600	
TH-3	3.480	
TH-4		
TOTAL CLASS 2	10.650	
CLASS 3		
TOTAL CLASS 3	38.19	
TOTAL TOWN	48.840	
STATE HIGHWAY		
VT-15	7.023	
TOTAL STATE HIGHWAY	7.023	
TOTAL STATE	7.023	
TOTAL, TRAVELED HIGHWAYS, FEB. 10, 2016:	55.863	

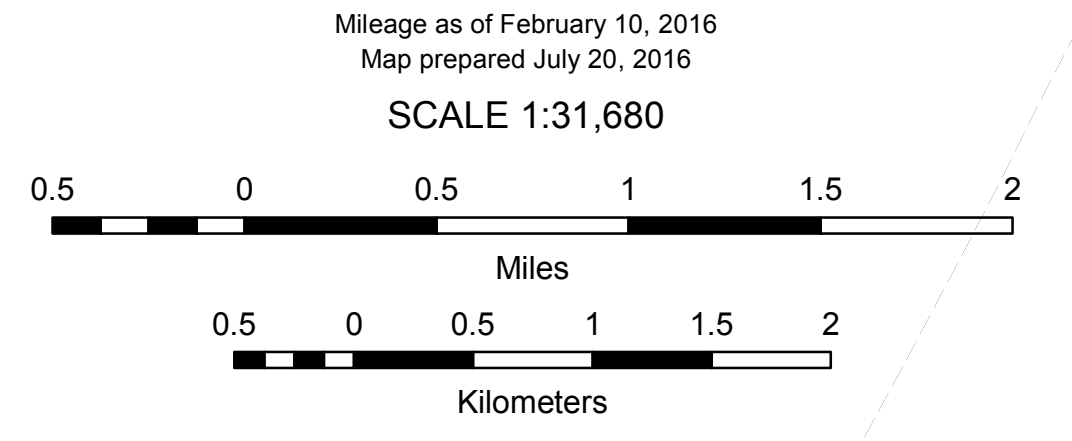
(Excludes Class 4 and Legal Trail Mileage)

LEGAL TRAIL

No.	LENGTH IN MILES LEGAL TRAIL
1	(0.75)
2	(1.45)
3	(0.10)
4	(2.13)
5	(0.15)
TOTAL	4.58



VERMONT
GENERAL HIGHWAY MAP
Town of Wolcott
 LAMOILLE COUNTY
 Transportation District #8
 Prepared by the
 Vermont Agency of Transportation
 Division of Policy, Planning and Intermodal Development
 in cooperation with
 U.S. Department of Transportation
 Federal Highway Administration



- HIGHWAYS**
- INTERSTATE
 - U.S. ROUTE
 - STATE ROUTE
 - CLASS 1
 - CLASS 2
 - CLASS 3
 - CLASS 4
 - LEGAL TRAIL
- INTERSTATE OR DIVIDED HIGHWAY
 STATE - HARD SURFACE OR PAVED
 TOWN - HARD SURFACE OR PAVED
 GRAVEL
 SOIL OR GRADED AND DRAINED EARTH
 UNIMPROVED OR PRIMITIVE
 IMPASSABLE OR UNTRAVELED
 LEGAL TRAIL
 DISCONTINUED
 HIGHWAY CLASS CHANGE
 RAILROAD
 INACTIVE RAILROAD
 NATIONAL FOREST ROAD
 STATE FOREST HIGHWAY
 PARK AND RIDE
- PUBLIC LAND - GREEN MOUNTAIN NATIONAL FOREST**
PUBLIC LAND - STATE/MUNICIPAL
- POLITICAL SUBDIVISIONS**
- STATE BOUNDARY
 - COUNTY BOUNDARY
 - TOWN BOUNDARY
 - VILLAGE BOUNDARY
 - URBAN COMPACT BOUNDARY
 - WATER BODY
 - STREAM OR BROOK
- BRIDGE OR CULVERT**
- BRIDGE OR CULVERT > 20'
 - BRIDGE OR CULVERT 6' - 20'
 - VOBCIT BRIDGE
 - VOBCIT CULVERT > 6'
 - STATE BRIDGE OR CULVERT IDENTIFIER
 - TOWN BRIDGE OR CULVERT IDENTIFIER
- FEDERAL CLASSIFICATION IDENTIFIER**
- FAU URBAN ARTERIAL OR COLLECTOR
 - MA MINOR ARTERIAL
 - MJC MAJOR COLLECTOR
 - MNC MINOR COLLECTOR
 - PA PRINCIPAL ARTERIAL

DISCLAIMER:
 The untraveled highways (laid-out town highways), discontinued highways, and legal trails hereon are those of which the Agency of Transportation has record; others may exist.

Highway and bridge data by the Agency of Transportation. Town short structures are drawn from the Vermont Online Bridge & Culvert Inventory Tool (VOBCIT) database. All other data from the Vermont Center for Geographic Information. Only named streams are shown.

Vermont State Plane Coordinate System
 North American Datum of 1983
 SPCS_Zone_Identifier: 4400
 Geodetic Reference System 80
 4,000-meter grid, Easting - Northing