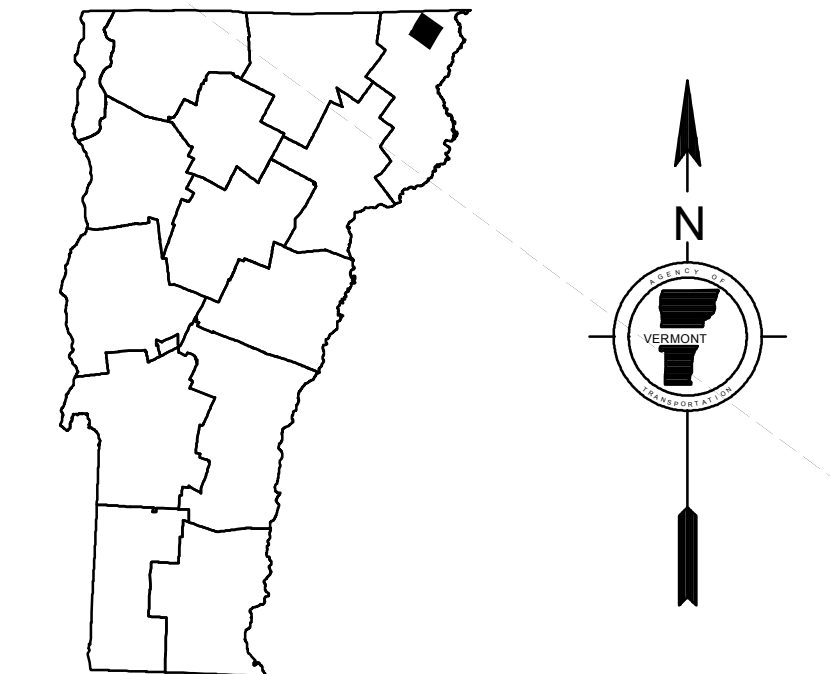


**MILEAGE SUMMARY**

CLASS 3	TOTAL CLASS 3	6.65
	<b>TOTAL TOWN</b>	<b>6.650</b>
STATE HIGHWAY VT-114	0.872	
	TOTAL STATE HIGHWAY	0.872
	<b>TOTAL STATE</b>	<b>0.872</b>

**TOTAL, TRAVELED HIGHWAYS, FEB. 10, 2015: 7.522**  
(Excludes Class 4, Legal Trail, and Unidentified Corridor Mileage)

TOWN HWY. No.	LENGTH IN MILES CLASS 3	LENGTH IN MILES CLASS 4
1	4.78	
2	0.47	
3	1.40	
<b>TOTAL</b>	<b>6.65</b>	<b>0.00</b>

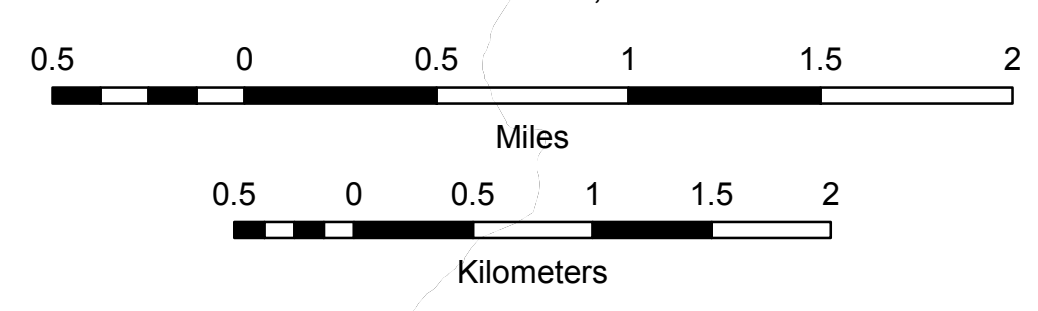


**VERMONT**  
**GENERAL HIGHWAY MAP**  
**Town of Averill**

ESSEX COUNTY  
Transportation District #9  
Prepared by the  
Vermont Agency of Transportation  
Division of Policy, Planning and Intermodal Development  
in cooperation with  
U.S. Department of Transportation  
Federal Highway Administration

Mileage as of February 10, 2015  
Map prepared June 04, 2015

SCALE 1:31,680



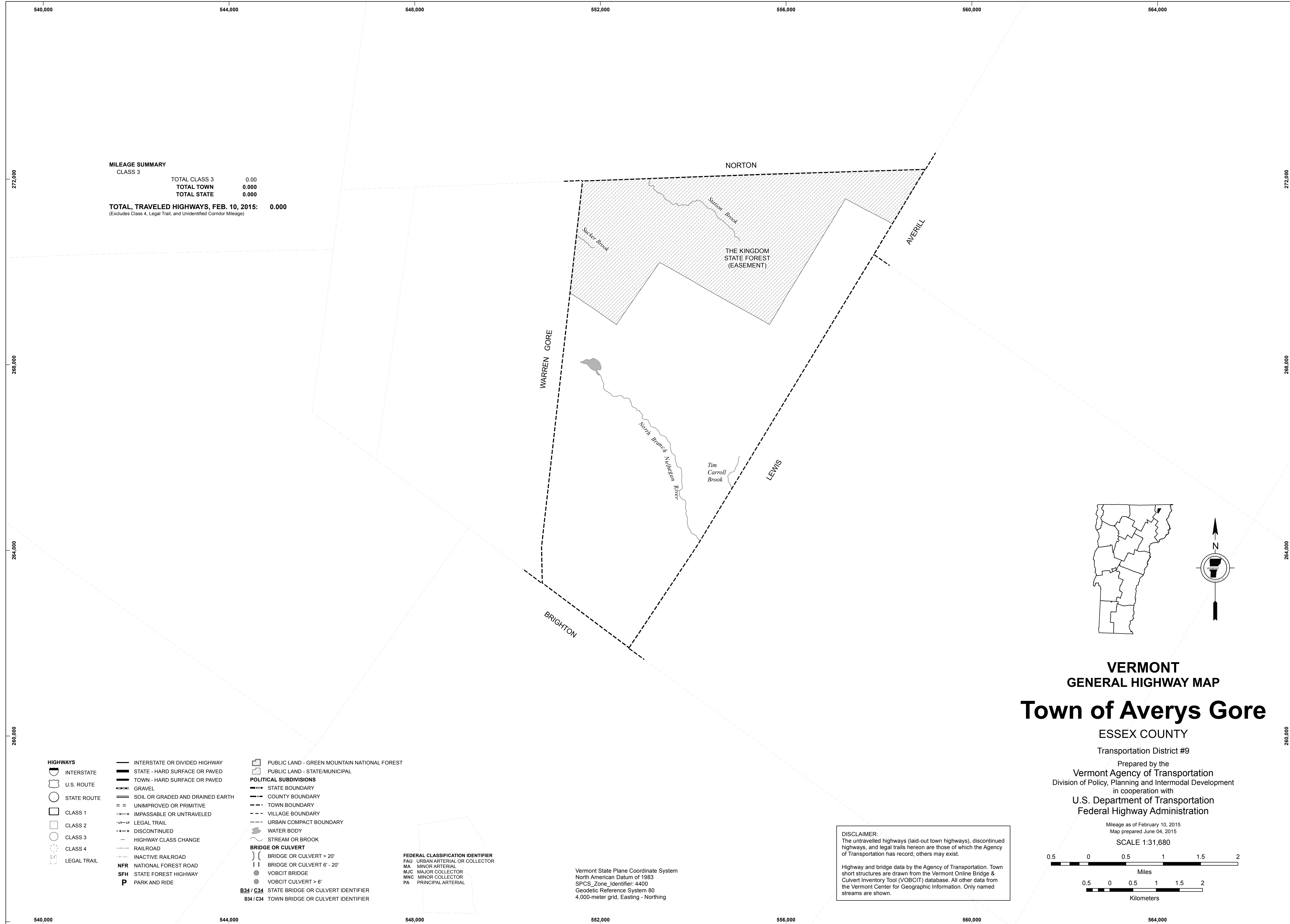
**DISCLAIMER:**  
The untraveled highways (laid-out town highways), discontinued highways, and legal trails hereon are those of which the Agency of Transportation has record; others may exist.

Highway and bridge data by the Agency of Transportation. Town short structures are drawn from the Vermont Online Bridge & Culvert Inventory Tool (VOBCIT) database. All other data from the Vermont Center for Geographic Information. Only named streams are shown.

- POLITICAL SUBDIVISIONS**
- STATE BOUNDARY
  - COUNTY BOUNDARY
  - TOWN BOUNDARY
  - VILLAGE BOUNDARY
  - URBAN COMPACT BOUNDARY
  - WATER BODY
  - STREAM OR BROOK
- BRIDGE OR CULVERT**
- BRIDGE OR CULVERT > 20'
  - BRIDGE OR CULVERT 6' - 20'
  - VOBCIT BRIDGE
  - VOBCIT CULVERT > 6'
  - STATE BRIDGE OR CULVERT IDENTIFIER
  - TOWN BRIDGE OR CULVERT IDENTIFIER

- FEDERAL CLASSIFICATION IDENTIFIER**
- FAU URBAN ARTERIAL OR COLLECTOR
  - MA MINOR ARTERIAL
  - MJC MAJOR COLLECTOR
  - MNC MINOR COLLECTOR
  - PA PRINCIPAL ARTERIAL

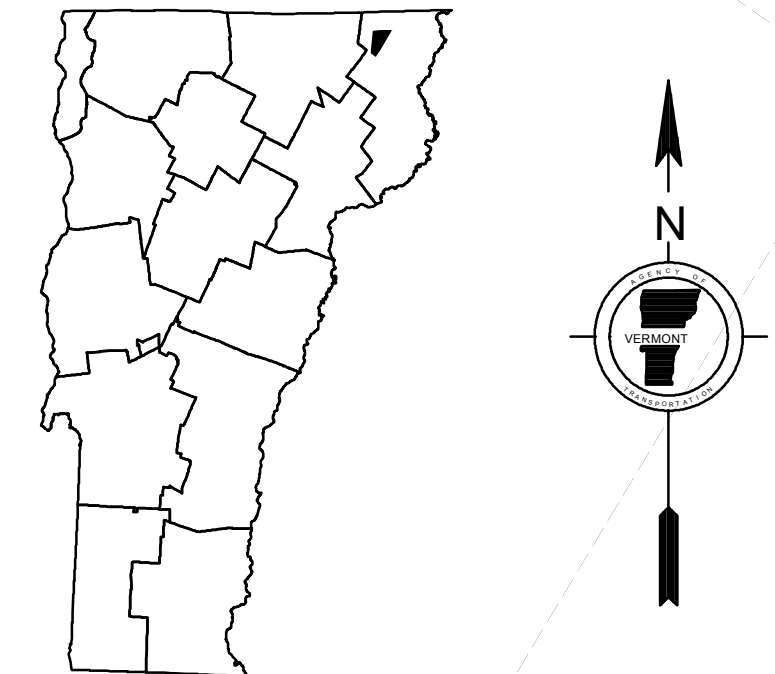
Vermont State Plane Coordinate System  
North American Datum of 1983  
SPCS\_Zone\_Identifier: 4400  
Geodetic Reference System 80  
4,000-meter grid, Easting - Northing



**MILEAGE SUMMARY**

CLASS 3	TOTAL CLASS 3	0.00
	TOTAL TOWN	0.000
	TOTAL STATE	0.000

**TOTAL, TRAVELED HIGHWAYS, FEB. 10, 2015: 0.000**  
(Excludes Class 4, Legal Trail, and Unidentified Corridor Mileage)



**VERMONT**  
**GENERAL HIGHWAY MAP**  
**Town of Averbys Gore**

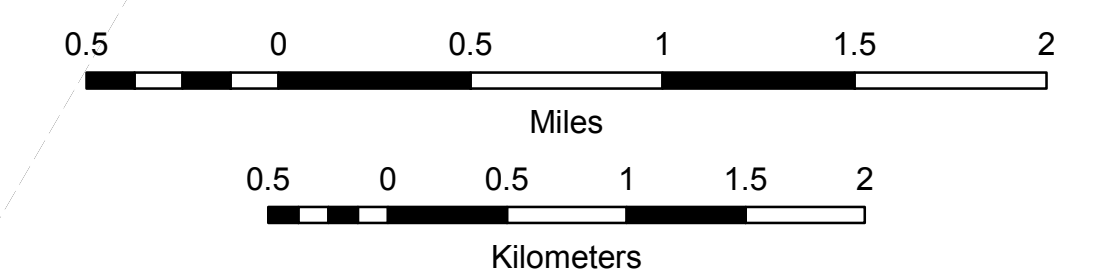
ESSEX COUNTY

Transportation District #9

Prepared by the  
**Vermont Agency of Transportation**  
 Division of Policy, Planning and Intermodal Development  
 in cooperation with  
**U.S. Department of Transportation**  
**Federal Highway Administration**

Mileage as of February 10, 2015  
 Map prepared June 04, 2015

SCALE 1:31,680



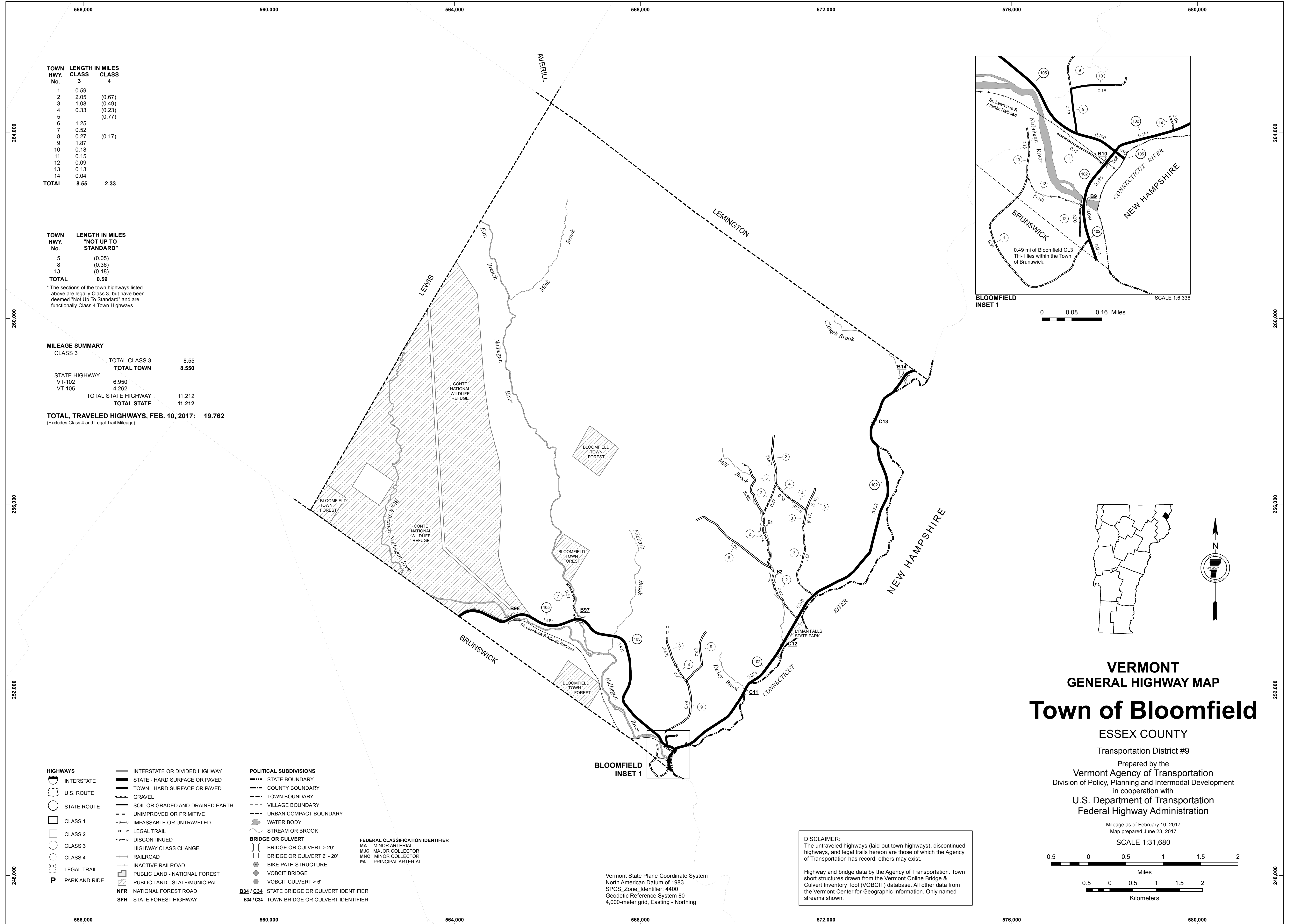
- |                 |                                    |                                                     |
|-----------------|------------------------------------|-----------------------------------------------------|
| <b>HIGHWAYS</b> | — INTERSTATE OR DIVIDED HIGHWAY    | ▭ PUBLIC LAND - GREEN MOUNTAIN NATIONAL FOREST      |
| — INTERSTATE    | — STATE - HARD SURFACE OR PAVED    | ▭ PUBLIC LAND - STATE/MUNICIPAL                     |
| — U.S. ROUTE    | — TOWN - HARD SURFACE OR PAVED     | <b>POLITICAL SUBDIVISIONS</b>                       |
| — STATE ROUTE   | — GRAVEL                           | — STATE BOUNDARY                                    |
| — CLASS 1       | — SOIL OR GRADED AND DRAINED EARTH | — COUNTY BOUNDARY                                   |
| — CLASS 2       | — UNIMPROVED OR PRIMITIVE          | — TOWN BOUNDARY                                     |
| — CLASS 3       | — IMPASSABLE OR UNTRAVELED         | — VILLAGE BOUNDARY                                  |
| — CLASS 4       | — LEGAL TRAIL                      | — URBAN COMPACT BOUNDARY                            |
| — LEGAL TRAIL   | — DISCONTINUED                     | — WATER BODY                                        |
|                 | — HIGHWAY CLASS CHANGE             | — STREAM OR BROOK                                   |
|                 | — RAILROAD                         | <b>BRIDGE OR CULVERT</b>                            |
|                 | — INACTIVE RAILROAD                | — BRIDGE OR CULVERT > 20'                           |
|                 | <b>NFR</b> NATIONAL FOREST ROAD    | — BRIDGE OR CULVERT 6' - 20'                        |
|                 | <b>SFH</b> STATE FOREST HIGHWAY    | ● VOBKIT BRIDGE                                     |
|                 | <b>P</b> PARK AND RIDE             | ● VOBKIT CULVERT > 6'                               |
|                 |                                    | <b>B34 / C34</b> STATE BRIDGE OR CULVERT IDENTIFIER |
|                 |                                    | <b>B34 / C34</b> TOWN BRIDGE OR CULVERT IDENTIFIER  |

- FEDERAL CLASSIFICATION IDENTIFIER**
- FAU URBAN ARTERIAL OR COLLECTOR
  - MA MINOR ARTERIAL
  - MJC MAJOR COLLECTOR
  - MNC MINOR COLLECTOR
  - PA PRINCIPAL ARTERIAL

Vermont State Plane Coordinate System  
 North American Datum of 1983  
 SPCS\_Zone\_Identifier: 4400  
 Geodetic Reference System 80  
 4,000-meter grid, Easting - Northing

**DISCLAIMER:**  
 The untraveled highways (laid-out town highways), discontinued highways, and legal trails hereon are those of which the Agency of Transportation has record; others may exist.

Highway and bridge data by the Agency of Transportation. Town short structures are drawn from the Vermont Online Bridge & Culvert Inventory Tool (VOBCIT) database. All other data from the Vermont Center for Geographic Information. Only named streams are shown.



TOWN HWY. No.	LENGTH IN MILES CLASS 3	LENGTH IN MILES CLASS 4
1	0.59	
2	2.05	(0.67)
3	1.08	(0.49)
4	0.33	(0.23)
5		(0.77)
6	1.25	
7	0.52	
8	0.27	(0.17)
9	1.87	
10	0.18	
11	0.15	
12	0.09	
13	0.13	
14	0.04	
<b>TOTAL</b>	<b>8.55</b>	<b>2.33</b>

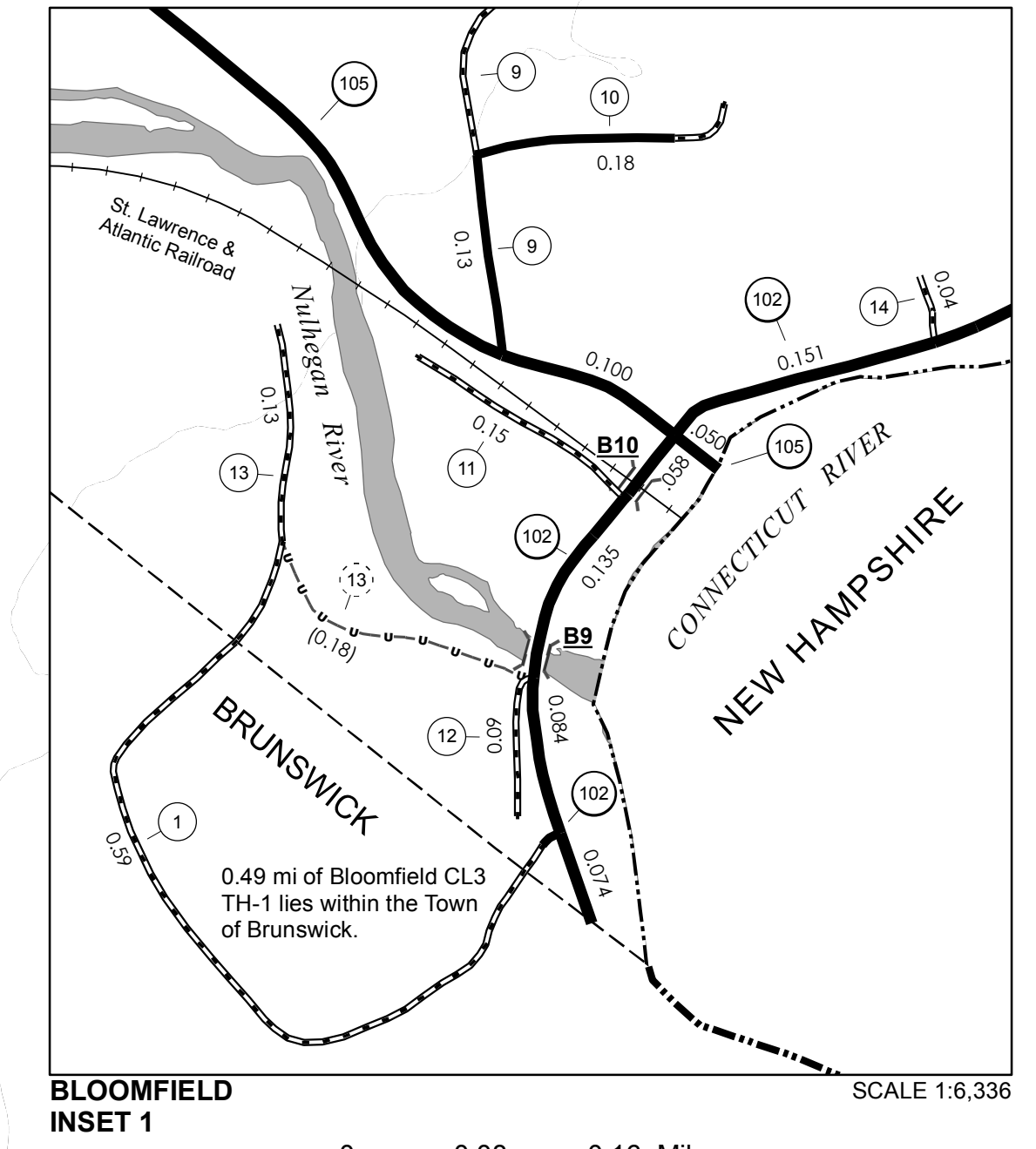
TOWN HWY. No.	LENGTH IN MILES "NOT UP TO STANDARD"
5	(0.05)
8	(0.36)
13	(0.18)
<b>TOTAL</b>	<b>0.59</b>

\* The sections of the town highways listed above are legally Class 3, but have been deemed "Not Up to Standard" and are functionally Class 4 Town Highways

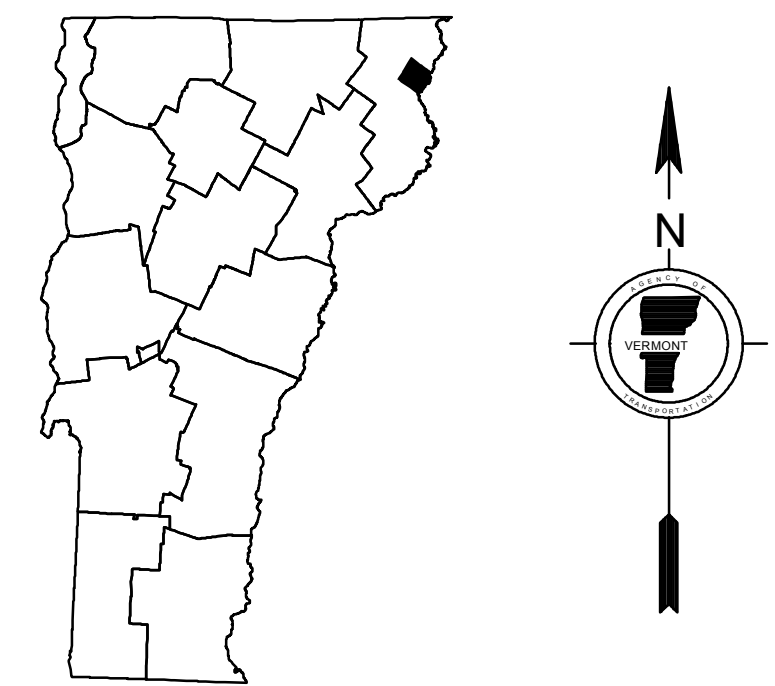
**MILEAGE SUMMARY**

CLASS 3	TOTAL CLASS 3	8.55
TOTAL TOWN	8.550	
STATE HIGHWAY		
VT-102	6.950	
VT-105	4.262	
<b>TOTAL STATE HIGHWAY</b>	<b>11.212</b>	
<b>TOTAL STATE</b>	<b>11.212</b>	
<b>TOTAL, TRAVELED HIGHWAYS, FEB. 10, 2017:</b>	<b>19.762</b>	

(Excludes Class 4 and Legal Trail Mileage)



BLOOMFIELD INSET 1 SCALE 1:6,336



# VERMONT GENERAL HIGHWAY MAP

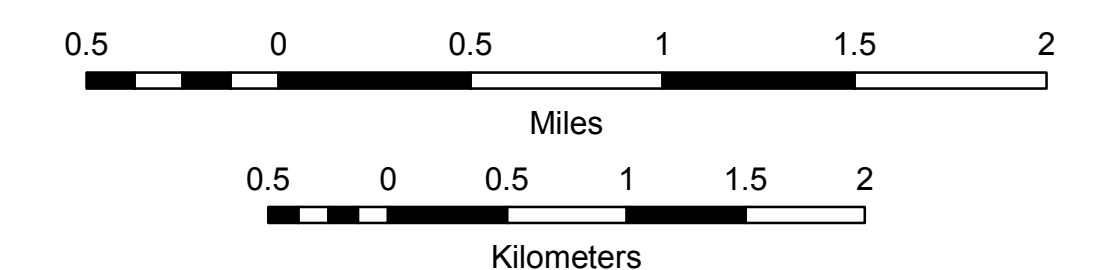
## Town of Bloomfield

ESSEX COUNTY  
Transportation District #9

Prepared by the  
Vermont Agency of Transportation  
Division of Policy, Planning and Intermodal Development  
in cooperation with  
U.S. Department of Transportation  
Federal Highway Administration

Mileage as of February 10, 2017  
Map prepared June 23, 2017

SCALE 1:31,680



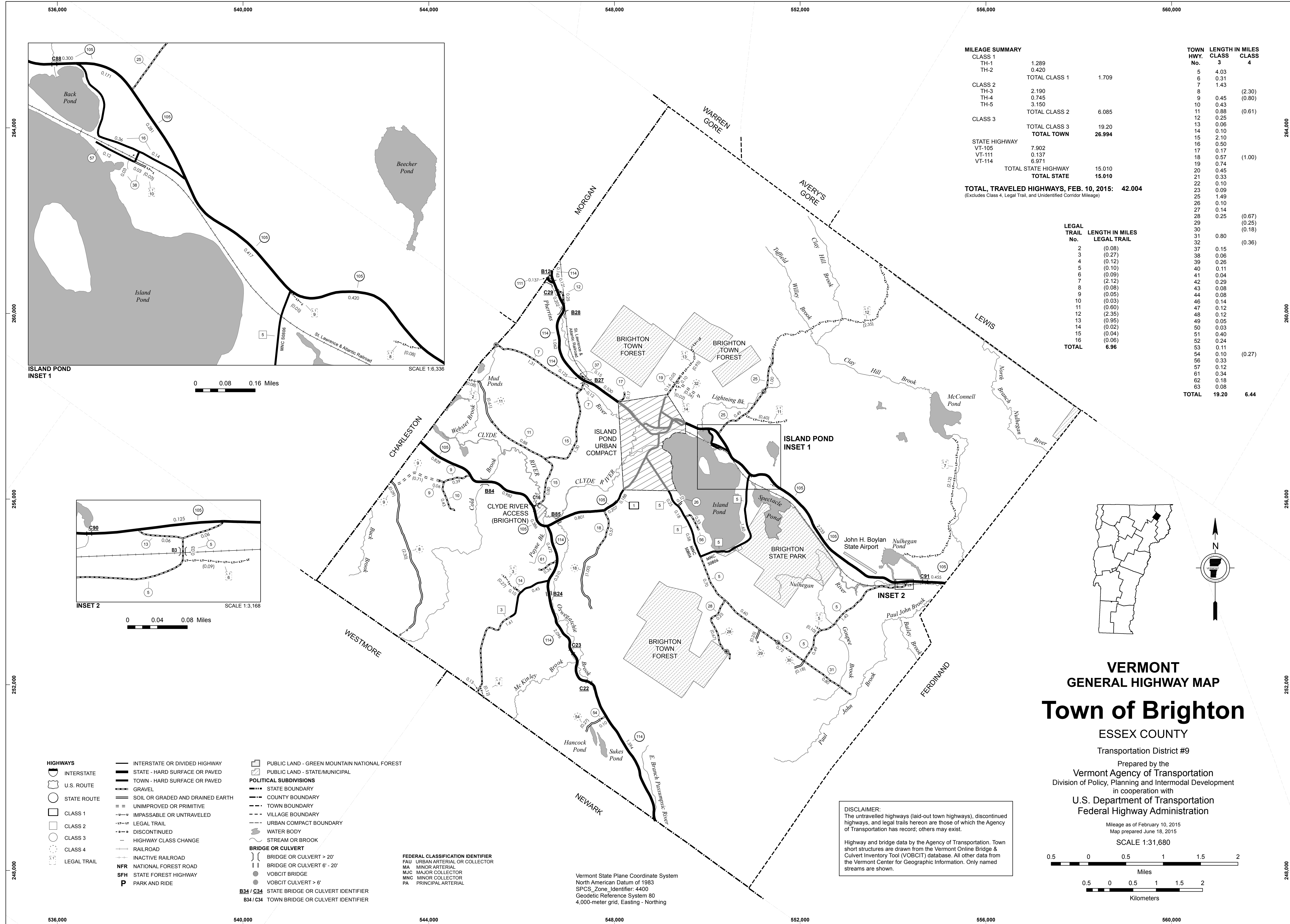
- HIGHWAYS**
- INTERSTATE
  - U.S. ROUTE
  - STATE ROUTE
  - CLASS 1
  - CLASS 2
  - CLASS 3
  - CLASS 4
  - LEGAL TRAIL
  - PARK AND RIDE
  - INTERSTATE OR DIVIDED HIGHWAY
  - STATE - HARD SURFACE OR PAVED
  - TOWN - HARD SURFACE OR PAVED
  - GRAVEL
  - SOIL OR GRADED AND DRAINED EARTH
  - UNIMPROVED OR PRIMITIVE
  - IMPASSABLE OR UNTRAVELED
  - LEGAL TRAIL
  - DISCONTINUED
  - HIGHWAY CLASS CHANGE
  - RAILROAD
  - INACTIVE RAILROAD
  - PUBLIC LAND - NATIONAL FOREST
  - PUBLIC LAND - STATE/MUNICIPAL
  - NFR NATIONAL FOREST ROAD
  - SFH STATE FOREST HIGHWAY

- POLITICAL SUBDIVISIONS**
- STATE BOUNDARY
  - COUNTY BOUNDARY
  - TOWN BOUNDARY
  - VILLAGE BOUNDARY
  - URBAN COMPACT BOUNDARY
  - WATER BODY
  - STREAM OR BROOK
  - BRIDGE OR CULVERT**
  - BRIDGE OR CULVERT > 20'
  - BRIDGE OR CULVERT 6' - 20'
  - BIKE PATH STRUCTURE
  - VOBCIT BRIDGE
  - VOBCIT CULVERT > 6'
  - B34 / C34 STATE BRIDGE OR CULVERT IDENTIFIER**
  - B34 / C34 TOWN BRIDGE OR CULVERT IDENTIFIER**

- FEDERAL CLASSIFICATION IDENTIFIER**
- MA MINOR ARTERIAL
  - MJC MAJOR COLLECTOR
  - MNC MINOR COLLECTOR
  - PA PRINCIPAL ARTERIAL

Vermont State Plane Coordinate System  
North American Datum of 1983  
SPCS\_Zone\_Identifier: 4400  
Geodetic Reference System 80  
4,000-meter grid, Easting - Northing

**DISCLAIMER:**  
The untraveled highways (laid-out town highways), discontinued highways, and legal trails herein are those of which the Agency of Transportation has record; others may exist.  
  
Highway and bridge data by the Agency of Transportation. Town short structures drawn from the Vermont Online Bridge & Culvert Inventory Tool (VOBCIT) database. All other data from the Vermont Center for Geographic Information. Only named streams shown.



**MILEAGE SUMMARY**

CLASS	TH-1	TH-2	TOTAL CLASS 1	CLASS 2	TH-3	TH-4	TH-5	TOTAL CLASS 2	CLASS 3	TOTAL CLASS 3	TOTAL TOWN
	1.289	0.420	1.709		2.190	0.745	3.150	6.085		19.20	26.994
STATE HIGHWAY	7.902	0.137	8.039								
VT-105											
VT-111											
VT-114											
TOTAL STATE HIGHWAY			8.039							15.010	15.010
TOTAL, TRAVELED HIGHWAYS, FEB. 10, 2015	42.004										

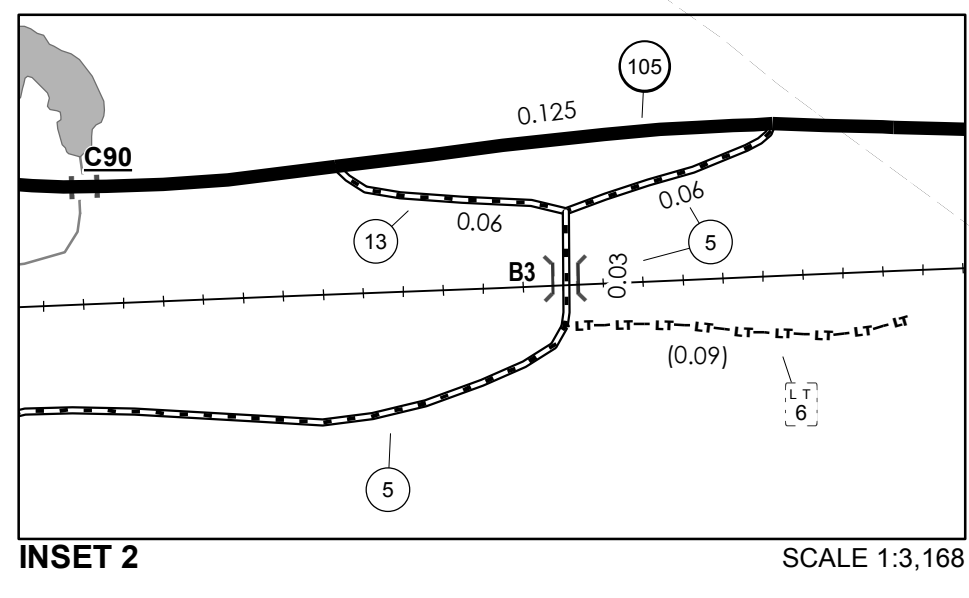
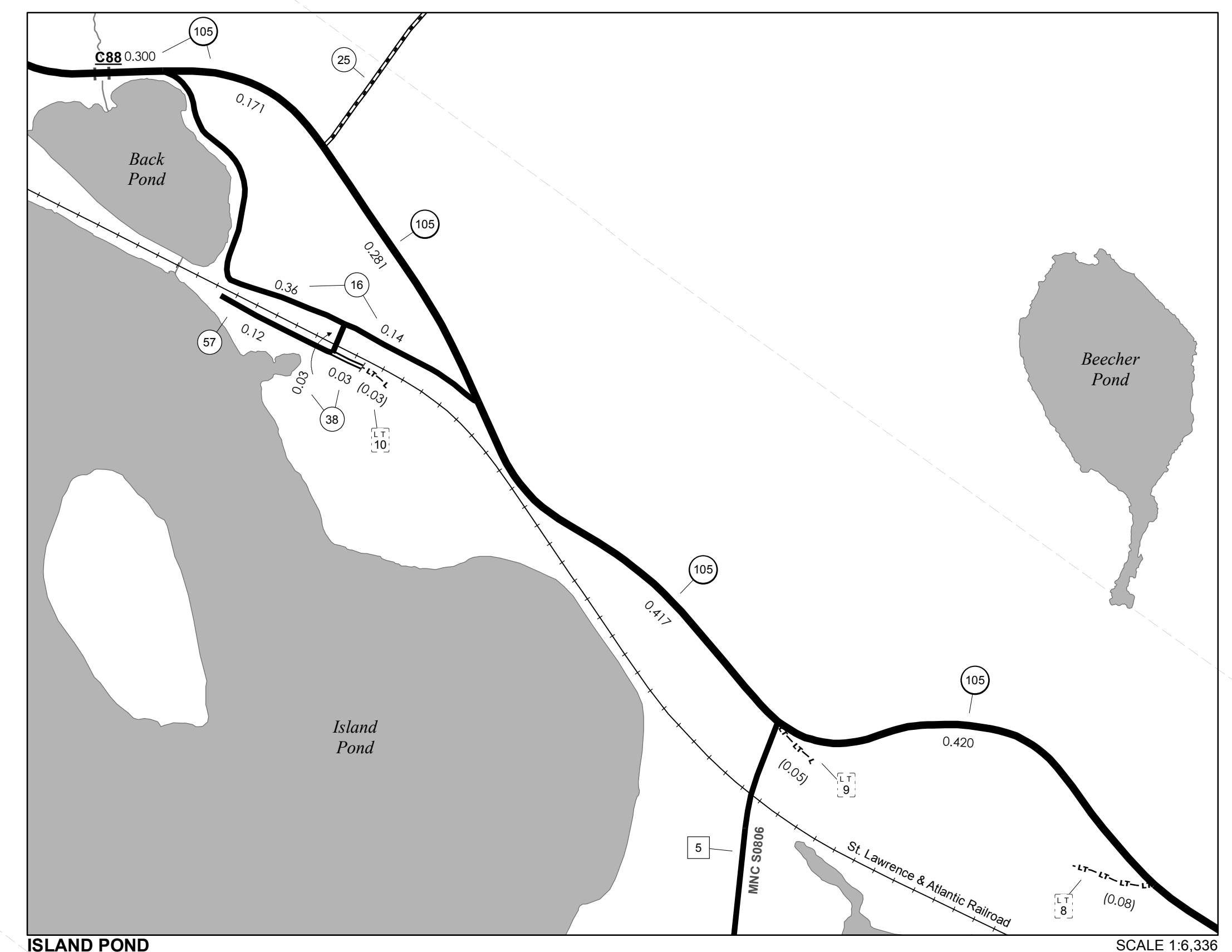
(Excludes Class 4, Legal Trail, and Unidentified Corridor Mileage)

**LEGAL TRAIL**

LEGAL TRAIL No.	LENGTH IN MILES LEGAL TRAIL
2	(0.08)
3	(0.27)
4	(0.12)
5	(0.10)
6	(0.09)
7	(2.12)
8	(0.08)
9	(0.05)
10	(0.03)
11	(0.60)
12	(2.35)
13	(0.95)
14	(0.02)
15	(0.04)
16	(0.06)
TOTAL	6.96

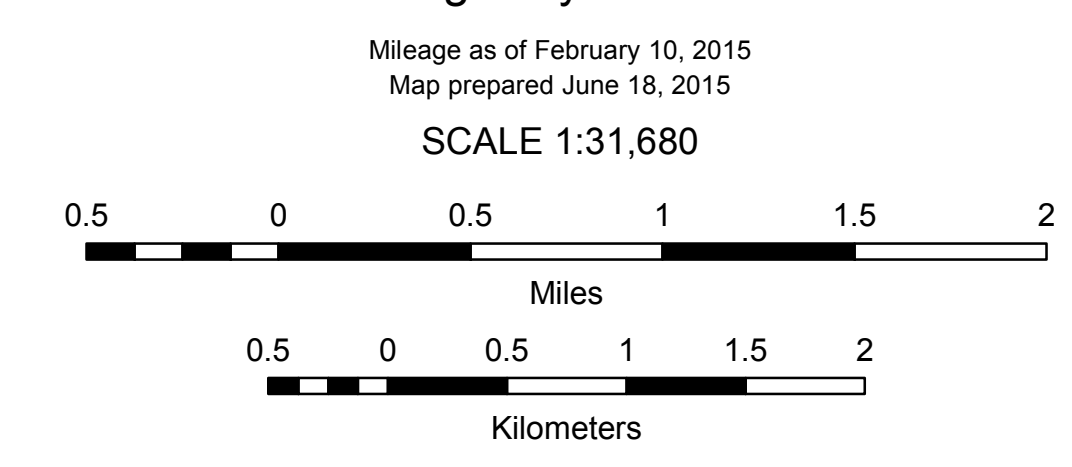
TOWN HWY. No.	LENGTH IN MILES CLASS 3	LENGTH IN MILES CLASS 4
5	4.03	
6	0.31	
7	1.43	
8		(2.30)
9	0.45	(0.80)
10	0.43	
11	0.88	
12	0.25	(0.61)
13	0.06	
14	0.10	
15	2.10	
16	0.50	
17	0.17	
18	0.57	(1.00)
19	0.74	
20	0.45	
21	0.33	
22	0.10	
23	0.09	
25	1.49	
26	0.10	
27	0.14	
28	0.25	(0.67)
30		(0.18)
31	0.80	
32		(0.36)
37	0.15	
38	0.06	
39	0.26	
40	0.11	
41	0.04	
42	0.29	
43	0.08	
44	0.08	
46	0.14	
47	0.12	
48	0.12	
49	0.05	
50	0.03	
51	0.40	
52	0.24	
53	0.11	
54	0.10	(0.27)
56	0.33	
57	0.12	
61	0.34	
62	0.18	
63	0.08	
TOTAL	19.20	6.44



- HIGHWAYS**
- INTERSTATE
  - U.S. ROUTE
  - STATE ROUTE
  - CLASS 1
  - CLASS 2
  - CLASS 3
  - CLASS 4
  - LEGAL TRAIL
- INTERSTATE OR DIVIDED HIGHWAY  
STATE - HARD SURFACE OR PAVED  
TOWN - HARD SURFACE OR PAVED  
GRAVEL  
SOIL OR GRADED AND DRAINED EARTH  
UNIMPROVED OR PRIMITIVE  
IMPASSABLE OR UNTRAVELED  
LEGAL TRAIL  
DISCONTINUED  
HIGHWAY CLASS CHANGE  
RAILROAD  
INACTIVE RAILROAD  
NFR NATIONAL FOREST ROAD  
SFH STATE FOREST HIGHWAY  
P PARK AND RIDE
- PUBLIC LAND - GREEN MOUNTAIN NATIONAL FOREST**  
PUBLIC LAND - STATE/MUNICIPAL
- POLITICAL SUBDIVISIONS**
- STATE BOUNDARY
  - COUNTY BOUNDARY
  - TOWN BOUNDARY
  - VILLAGE BOUNDARY
  - URBAN COMPACT BOUNDARY
  - WATER BODY
  - STREAM OR BROOK
- BRIDGE OR CULVERT**
- BRIDGE OR CULVERT > 20'
  - BRIDGE OR CULVERT 6' - 20'
  - VOBCIT BRIDGE
  - VOBCIT CULVERT > 6'
  - B34 / C34 STATE BRIDGE OR CULVERT IDENTIFIER
  - B34 / C34 TOWN BRIDGE OR CULVERT IDENTIFIER
- FEDERAL CLASSIFICATION IDENTIFIER**
- FAU URBAN ARTERIAL OR COLLECTOR
  - MA MINOR ARTERIAL
  - MJC MAJOR COLLECTOR
  - MNC MINOR COLLECTOR
  - PA PRINCIPAL ARTERIAL

Vermont State Plane Coordinate System  
North American Datum of 1983  
SPCS\_Zone\_Identifier: 4400  
Geodetic Reference System 80  
4,000-meter grid, Easting - Northing

**DISCLAIMER:**  
The untraveled highways (laid-out town highways), discontinued highways, and legal trails hereon are those of which the Agency of Transportation has record; others may exist.  
Highway and bridge data by the Agency of Transportation. Town short structures are drawn from the Vermont Online Bridge & Culvert Inventory Tool (VOBCIT) database. All other data from the Vermont Center for Geographic Information. Only named streams are shown.

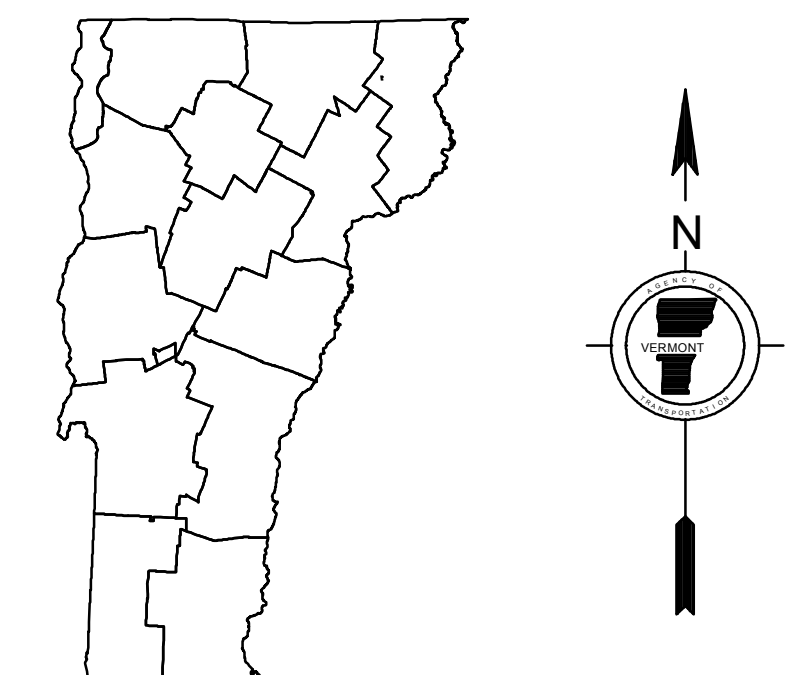
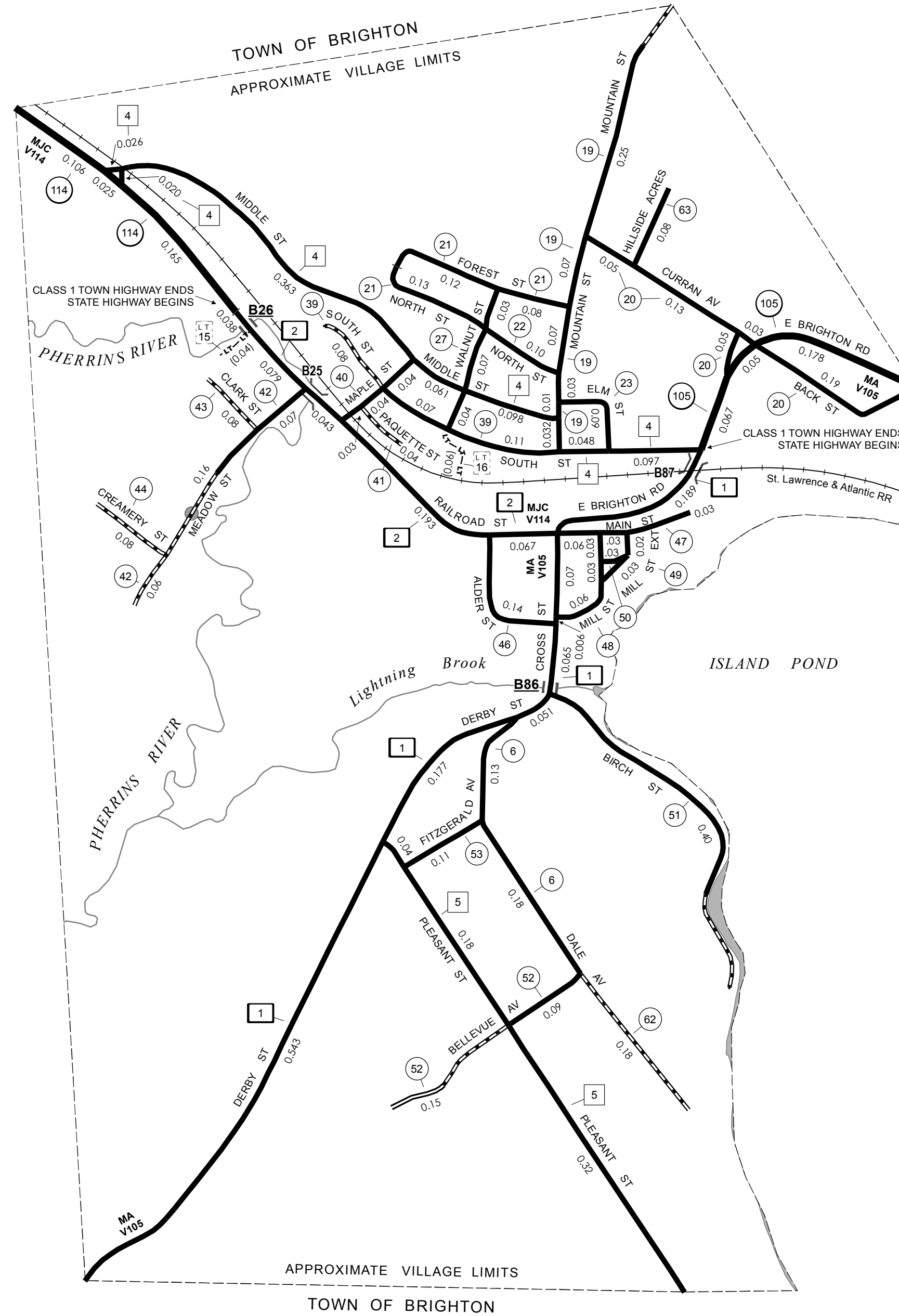


TOWN HWY. No.	LENGTH IN MILES CLASS 3	LENGTH IN MILES CLASS 4	TOWN ROAD NAME
6	0.13		FITZGERALD AV
6	0.18		DALE AV
19	0.43		MOUNTAIN ST
20	0.21		CURRAN AV
20	0.05		TH 20
20	0.19		BACK ST
21	0.13		NORTH ST
21	0.20		FOREST ST
22	0.10		NORTH ST
23	0.09		ELM ST
27	0.14		WALNUT ST
39	0.26		SOUTH ST
40	0.11		MAPLE ST
41	0.04		PAQUETTE ST
42	0.29		MEADOW ST
43	0.08		CLARK ST
44	0.08		CREAMERY ST
46	0.14		ALDER ST
47	0.12		MAIN ST
48	0.12		MILL ST
49	0.05		MILL ST EXT
50	0.03		TH 50
51	0.40		BIRCH ST
52	0.24		BELLEVUE AV
53	0.11		FITZGERALD AV
62	0.18		DALE AV
63	0.08		HILLSIDE ACRES
<b>TOTAL</b>	<b>4.18</b>	<b>0.00</b>	

MILEAGE SUMMARY			
CLASS 1			
TH-1	1.101		
TH-2	0.420		
TOTAL CLASS 1		1.521	
CLASS 2			
TH-4	0.745		
TH-5	0.540		
TOTAL CLASS 2		1.285	
CLASS 3			
TOTAL CLASS 3		4.18	
<b>TOTAL TOWN</b>		<b>6.986</b>	
STATE HIGHWAY			
VT-105	0.295		
VT-114	0.296		
TOTAL STATE HIGHWAY		0.591	
<b>TOTAL STATE</b>		<b>0.591</b>	

**TOTAL TRAVELED HIGHWAYS, FEB. 10, 2015:** 7.577  
 (Excludes Class 4, Legal Trail, and Unidentified Corridor Mileage)

LEGAL TRAIL No.	LENGTH IN MILES LEGAL TRAIL
15	(0.04)
16	(0.06)
<b>TOTAL</b>	<b>0.10</b>



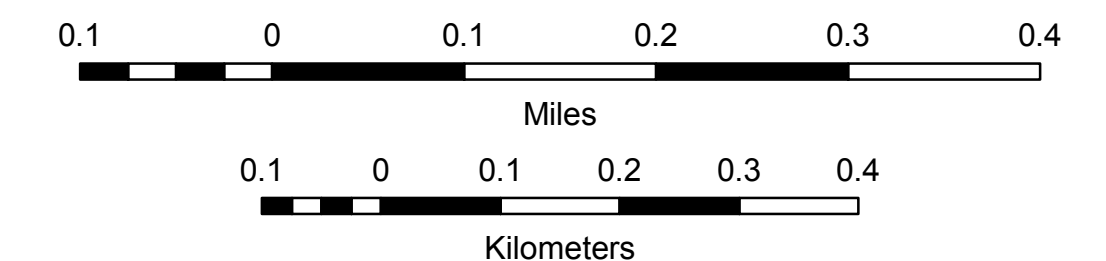
**VERMONT**  
**GENERAL HIGHWAY MAP**  
**Urban Compact of**  
**Island Pond**  
**ESSEX COUNTY**

Transportation District #9

Prepared by the  
**Vermont Agency of Transportation**  
 Division of Policy, Planning and Intermodal Development  
 in cooperation with  
**U.S. Department of Transportation**  
**Federal Highway Administration**

Mileage as of February 10, 2015  
 Map prepared June 17, 2015

SCALE 1:6,336



- |                 |                                    |                                                |
|-----------------|------------------------------------|------------------------------------------------|
| <b>HIGHWAYS</b> | — INTERSTATE OR DIVIDED HIGHWAY    | ■ PUBLIC LAND - GREEN MOUNTAIN NATIONAL FOREST |
| — INTERSTATE    | — STATE - HARD SURFACE OR PAVED    | ■ PUBLIC LAND - STATE/MUNICIPAL                |
| — U.S. ROUTE    | — TOWN - HARD SURFACE OR PAVED     | <b>POLITICAL SUBDIVISIONS</b>                  |
| — STATE ROUTE   | — GRAVEL                           | — STATE BOUNDARY                               |
| — CLASS 1       | — SOIL OR GRADED AND DRAINED EARTH | — COUNTY BOUNDARY                              |
| — CLASS 2       | — UNIMPROVED OR PRIMITIVE          | — TOWN BOUNDARY                                |
| — CLASS 3       | — IMPASSABLE OR UNTRAVELED         | — VILLAGE BOUNDARY                             |
| — CLASS 4       | — LEGAL TRAIL                      | — URBAN COMPACT BOUNDARY                       |
| — LEGAL TRAIL   | — DISCONTINUED                     | — WATER BODY                                   |
|                 | — HIGHWAY CLASS CHANGE             | — STREAM OR BROOK                              |
|                 | — RAILROAD                         | <b>BRIDGE OR CULVERT</b>                       |
|                 | — INACTIVE RAILROAD                | — BRIDGE OR CULVERT > 20'                      |
|                 | — NATIONAL FOREST ROAD             | — BRIDGE OR CULVERT 6' - 20'                   |
|                 | — STATE FOREST HIGHWAY             | ● VOBICIT BRIDGE                               |
|                 | — PARK AND RIDE                    | ● VOBICIT CULVERT > 6'                         |
|                 |                                    | — STATE BRIDGE OR CULVERT IDENTIFIER           |
|                 |                                    | — TOWN BRIDGE OR CULVERT IDENTIFIER            |

- FEDERAL CLASSIFICATION IDENTIFIER**
- FAU URBAN ARTERIAL OR COLLECTOR
  - MA MINOR ARTERIAL
  - MJC MAJOR COLLECTOR
  - MNC MINOR COLLECTOR
  - PA PRINCIPAL ARTERIAL

**DISCLAIMER:**  
 The untraveled highways (laid-out town highways), discontinued highways, and legal trails hereon are those of which the Agency of Transportation has record; others may exist.

Highway and bridge data by the Agency of Transportation. Town short structures are drawn from the Vermont Online Bridge & Culvert Inventory Tool (VOBCIT) database. All other data from the Vermont Center for Geographic Information. Only named streams are shown.

Vermont State Plane Coordinate System  
 North American Datum of 1983  
 SPCS\_Zone\_Identifier: 4400  
 Geodetic Reference System 80  
 2,000-meter grid, Easting - Northing

VERMONT  
GENERAL HIGHWAY MAP

Town of Brunswick  
Town of Maidstone

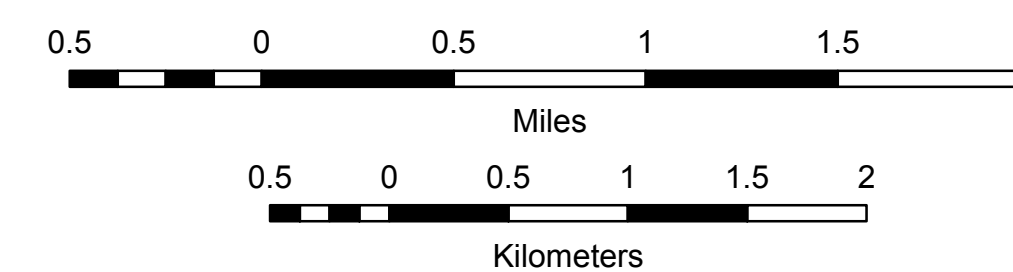
ESSEX COUNTY

Transportation District #9

Prepared by the  
Vermont Agency of Transportation  
Division of Policy, Planning and Intermodal Development  
in cooperation with  
U. S. Department of Transportation  
Federal Highway Administration

Mileage as of February 10, 2016  
Map prepared July 22, 2016

SCALE 1:31,680



BRUNSWICK MILEAGE

MILEAGE SUMMARY		
CLASS 3	TOTAL CLASS 3	0.00
	<b>TOTAL TOWN</b>	<b>0.000</b>
STATE HIGHWAY		
VT-102	7.080	
VT-105	2.177	
	<b>TOTAL STATE HIGHWAY</b>	<b>9.257</b>
	<b>TOTAL STATE</b>	<b>9.257</b>
<b>TOTAL, TRAVELED HIGHWAYS, FEB. 10, 2016:</b>		<b>9.257</b>

(Excludes Class 4 and Legal Trail Mileage)

MAIDSTONE MILEAGE

TOWN HWY. No.	LENGTH IN MILES CLASS 3	CLASS 4
2	2.41	
3		(0.60)
4	4.23	
5	0.11	
6		(0.38)
7	0.67	
8		(3.67)
9	2.49	(0.10)
<b>TOTAL</b>	<b>9.91</b>	<b>4.75</b>

TOWN HWY. No.	LENGTH IN MILES "NOT UP TO STANDARD"
2	(0.30)
<b>TOTAL</b>	<b>0.30</b>

\* The sections of the town highways listed above are legally Class 3, but have been deemed "Not Up To Standard" and are functionally Class 4 Town Highways

MILEAGE SUMMARY

CLASS 2 TH-1	5.930		
	<b>TOTAL CLASS 2</b>	<b>5.930</b>	
CLASS 3			
	<b>TOTAL CLASS 3</b>	<b>9.91</b>	
	<b>TOTAL TOWN</b>	<b>15.840</b>	
STATE HIGHWAY			
VT-102	7.823		
NSH-MSH	0.602		
	<b>TOTAL STATE HIGHWAY</b>	<b>8.425</b>	
	<b>TOTAL STATE</b>	<b>8.425</b>	
<b>TOTAL, TRAVELED HIGHWAYS, FEB. 10, 2016:</b>		<b>24.265</b>	

(Excludes Class 4 and Legal Trail Mileage)

**DISCLAIMER:**  
The untraveled highways (laid-out town highways), discontinued highways, and legal trails herein are those of which the Agency of Transportation has record; others may exist.

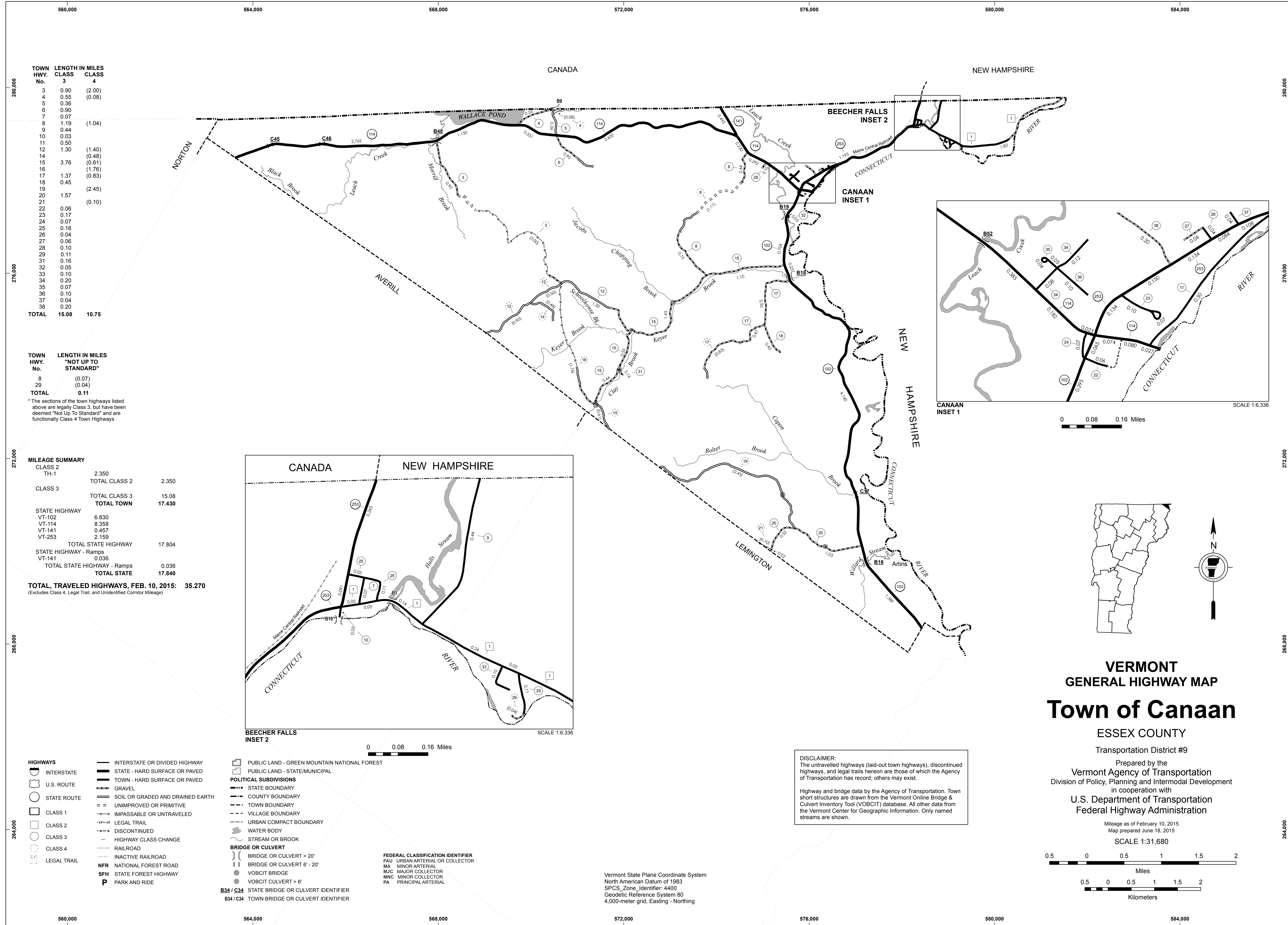
Highway and bridge data by the Agency of Transportation. Town short structures are drawn from the Vermont Online Bridge & Culvert Inventory Tool (VOBCIT) database. All other data from the Vermont Center for Geographic Information. Only named streams are shown.

Vermont State Plane Coordinate System  
North American Datum of 1983  
SPCS\_Zone\_Identifier: 4400  
Geodetic Reference System 80  
4,000-meter grid, Easting - Northing

- HIGHWAYS**
- INTERSTATE
  - U.S. ROUTE
  - STATE ROUTE
  - CLASS 1
  - CLASS 2
  - CLASS 3
  - CLASS 4
  - LEGAL TRAIL
- INTERSTATE OR DIVIDED HIGHWAY  
STATE - HARD SURFACE OR PAVED  
TOWN - HARD SURFACE OR PAVED  
GRAVEL  
SOIL OR GRADED AND DRAINED EARTH  
UNIMPROVED OR PRIMITIVE  
IMPASSABLE OR UNTRAVELED  
LEGAL TRAIL  
DISCONTINUED  
HIGHWAY CLASS CHANGE  
RAILROAD  
INACTIVE RAILROAD  
NFR NATIONAL FOREST ROAD  
SFH STATE FOREST HIGHWAY  
P PARK AND RIDE

- PUBLIC LAND - GREEN MOUNTAIN NATIONAL FOREST  
PUBLIC LAND - STATE/MUNICIPAL
- POLITICAL SUBDIVISIONS**
- STATE BOUNDARY
  - COUNTY BOUNDARY
  - TOWN BOUNDARY
  - VILLAGE BOUNDARY
  - URBAN COMPACT BOUNDARY
  - WATER BODY
  - STREAM OR BROOK
- BRIDGE OR CULVERT**
- BRIDGE OR CULVERT > 20'
  - BRIDGE OR CULVERT 6' - 20'
  - VOBCIT BRIDGE
  - VOBCIT CULVERT > 6'
  - B34 / C34 STATE BRIDGE OR CULVERT IDENTIFIER
  - B34 / C34 TOWN BRIDGE OR CULVERT IDENTIFIER

- FEDERAL CLASSIFICATION IDENTIFIER**
- FAU URBAN ARTERIAL OR COLLECTOR
  - MA MINOR ARTERIAL
  - MJC MAJOR COLLECTOR
  - MNC MINOR COLLECTOR
  - PA PRINCIPAL ARTERIAL



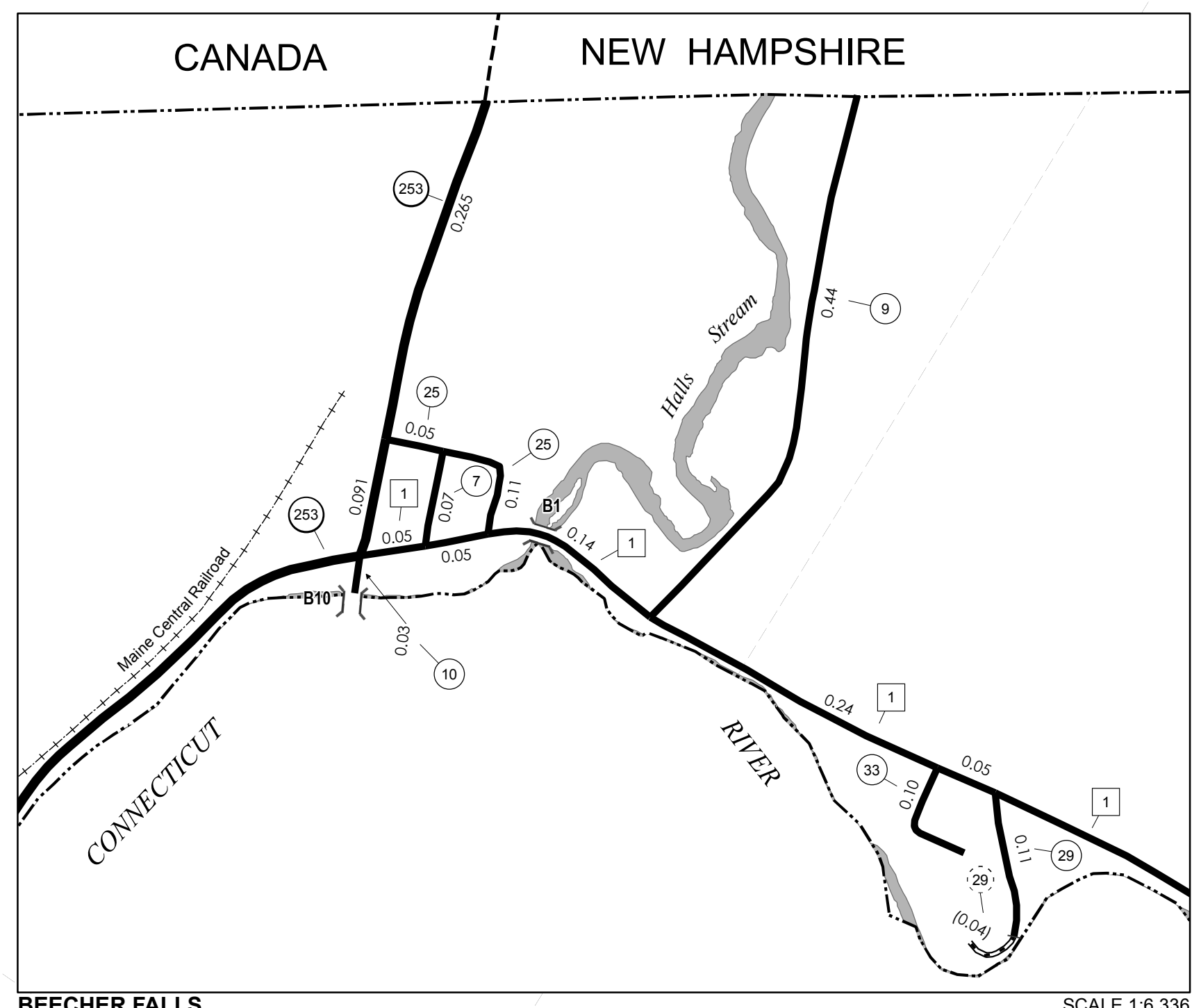
TOWN HWY. No.	LENGTH IN MILES CLASS 3	CLASS 4
3	0.90	(2.00)
4	0.55	(0.08)
5	0.36	
6	0.90	
7	0.07	
8	1.19	(1.04)
9	0.44	
10	0.03	
11	0.50	
12	1.30	(1.40)
14	0.48	(0.48)
15	3.76	(0.61)
16	1.37	(1.76)
17	1.37	(0.83)
18	0.45	
19		(2.45)
20	1.57	
21		(0.10)
22	0.06	
23	0.17	
24	0.07	
25	0.16	
26	0.04	
27	0.06	
28	0.10	
29	0.11	
31	0.18	
32	0.05	
33	0.10	
34	0.20	
35	0.07	
36	0.10	
37	0.04	
38	0.20	
<b>TOTAL</b>	<b>15.08</b>	<b>10.75</b>

TOWN HWY. No.	LENGTH IN MILES "NOT UP TO STANDARD"
8	(0.07)
29	(0.04)
<b>TOTAL</b>	<b>0.11</b>

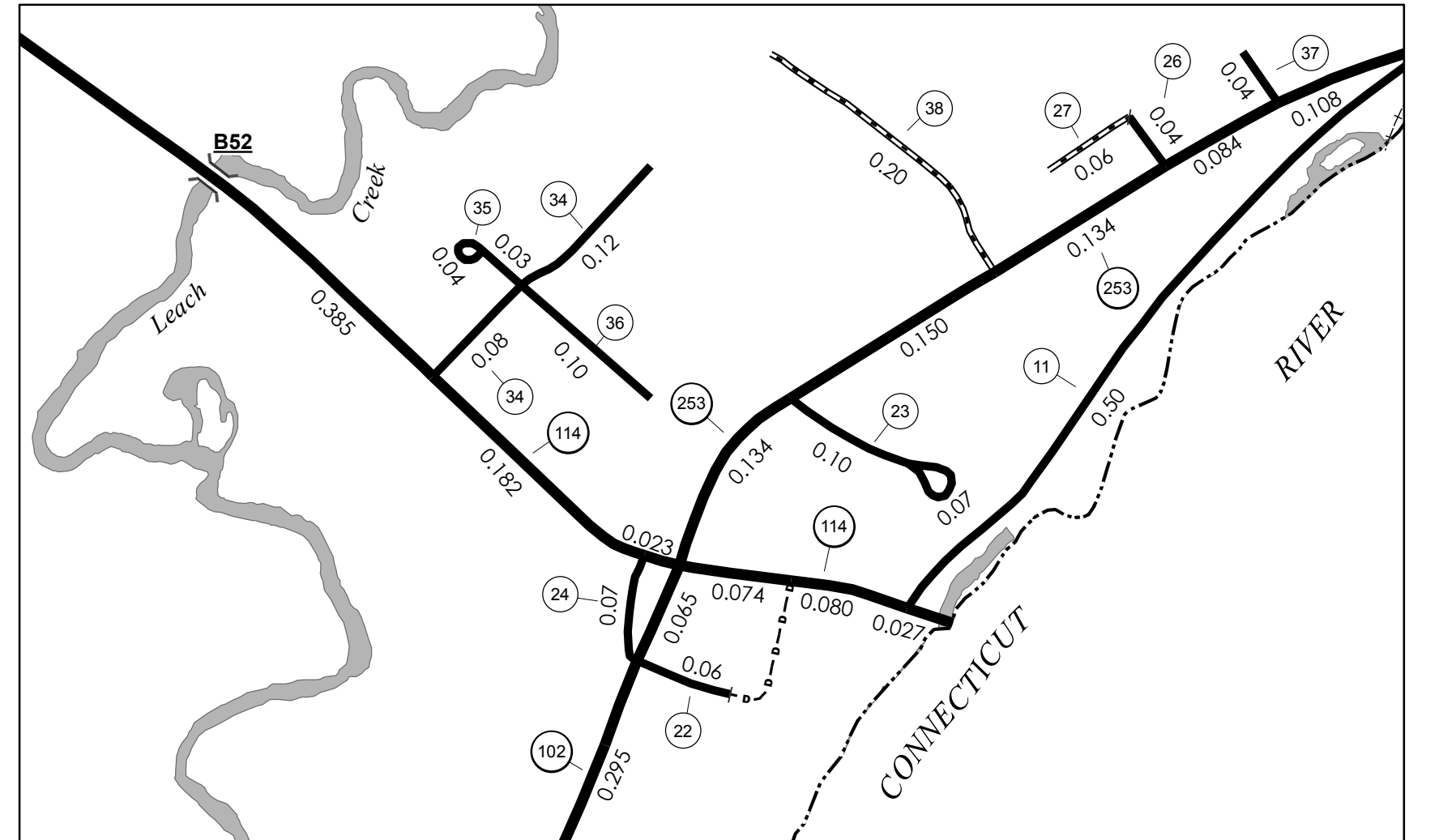
\*The sections of the town highways listed above are legally Class 3, but have been deemed "Not Up To Standard" and are functionally Class 4 Town Highways

MILEAGE SUMMARY		
CLASS 2	TH-1	2.350
	<b>TOTAL CLASS 2</b>	<b>2.350</b>
CLASS 3	<b>TOTAL CLASS 3</b>	<b>15.08</b>
	<b>TOTAL TOWN</b>	<b>17.430</b>
STATE HIGHWAY		
VT-102	6.830	
VT-114	8.358	
VT-141	0.457	
VT-253	2.159	
<b>TOTAL STATE HIGHWAY</b>	<b>17.804</b>	
STATE HIGHWAY - Ramps		
VT-141	0.036	
<b>TOTAL STATE HIGHWAY - Ramps</b>	<b>0.036</b>	
<b>TOTAL STATE</b>	<b>17.840</b>	
<b>TOTAL, TRAVELED HIGHWAYS, FEB. 10, 2015:</b>	<b>35.270</b>	

(Excludes Class 4, Legal Trail, and Unidentified Corridor Mileage)



BEECHER FALLS INSET 2



CANAAN INSET 1

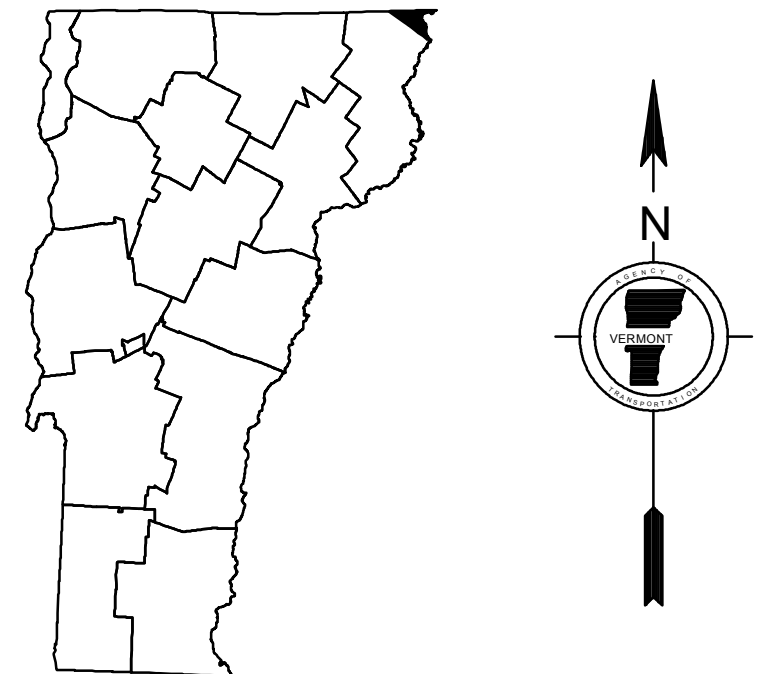

- HIGHWAYS**
  - INTERSTATE
  - U.S. ROUTE
  - STATE ROUTE
  - CLASS 1
  - CLASS 2
  - CLASS 3
  - CLASS 4
  - LEGAL TRAIL
- INTERSTATE OR DIVIDED HIGHWAY
- STATE - HARD SURFACE OR PAVED
- TOWN - HARD SURFACE OR PAVED
- GRAVEL
- SOIL OR GRADED AND DRAINED EARTH
- UNIMPROVED OR PRIMITIVE
- IMPASSABLE OR UNTRAVELED
- LEGAL TRAIL
- DISCONTINUED
- HIGHWAY CLASS CHANGE
- RAILROAD
- INACTIVE RAILROAD
- NFR NATIONAL FOREST ROAD
- SFH STATE FOREST HIGHWAY
- P PARK AND RIDE

- PUBLIC LAND - GREEN MOUNTAIN NATIONAL FOREST
- PUBLIC LAND - STATE/MUNICIPAL
- POLITICAL SUBDIVISIONS**
  - STATE BOUNDARY
  - COUNTY BOUNDARY
  - TOWN BOUNDARY
  - VILLAGE BOUNDARY
  - URBAN COMPACT BOUNDARY
  - WATER BODY
  - STREAM OR BROOK
- BRIDGE OR CULVERT**
  - BRIDGE OR CULVERT > 20'
  - BRIDGE OR CULVERT 6' - 20'
  - VOBCIT BRIDGE
  - VOBCIT CULVERT > 6'
  - STATE BRIDGE OR CULVERT IDENTIFIER
  - TOWN BRIDGE OR CULVERT IDENTIFIER

- FEDERAL CLASSIFICATION IDENTIFIER
  - FAU URBAN ARTERIAL OR COLLECTOR
  - MA MINOR ARTERIAL
  - MJC MAJOR COLLECTOR
  - MNC MINOR COLLECTOR
  - PA PRINCIPAL ARTERIAL

Vermont State Plane Coordinate System  
 North American Datum of 1983  
 SPCS\_Zone\_Identifier: 4400  
 Geodetic Reference System 80  
 4,000-meter grid, Easting - Northing

**DISCLAIMER:**  
 The untraveled highways (laid-out town highways), discontinued highways, and legal trails herein are those of which the Agency of Transportation has record; others may exist.  
 Highway and bridge data by the Agency of Transportation. Town short structures are drawn from the Vermont Online Bridge & Culvert Inventory Tool (VOBCIT) database. All other data from the Vermont Center for Geographic Information. Only named streams are shown.



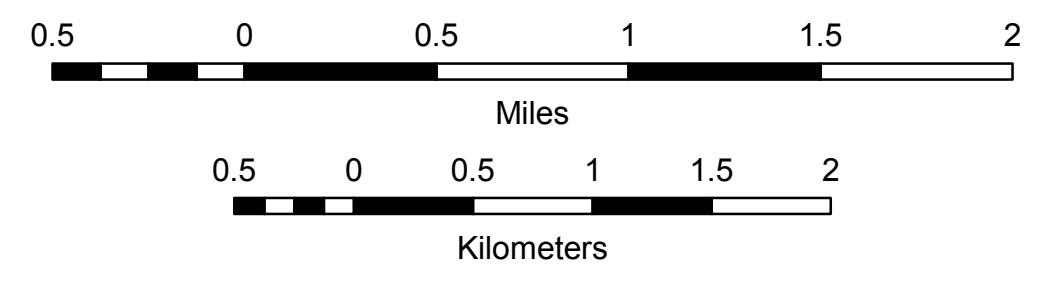
**VERMONT**  
**GENERAL HIGHWAY MAP**  
**Town of Canaan**  
 ESSEX COUNTY

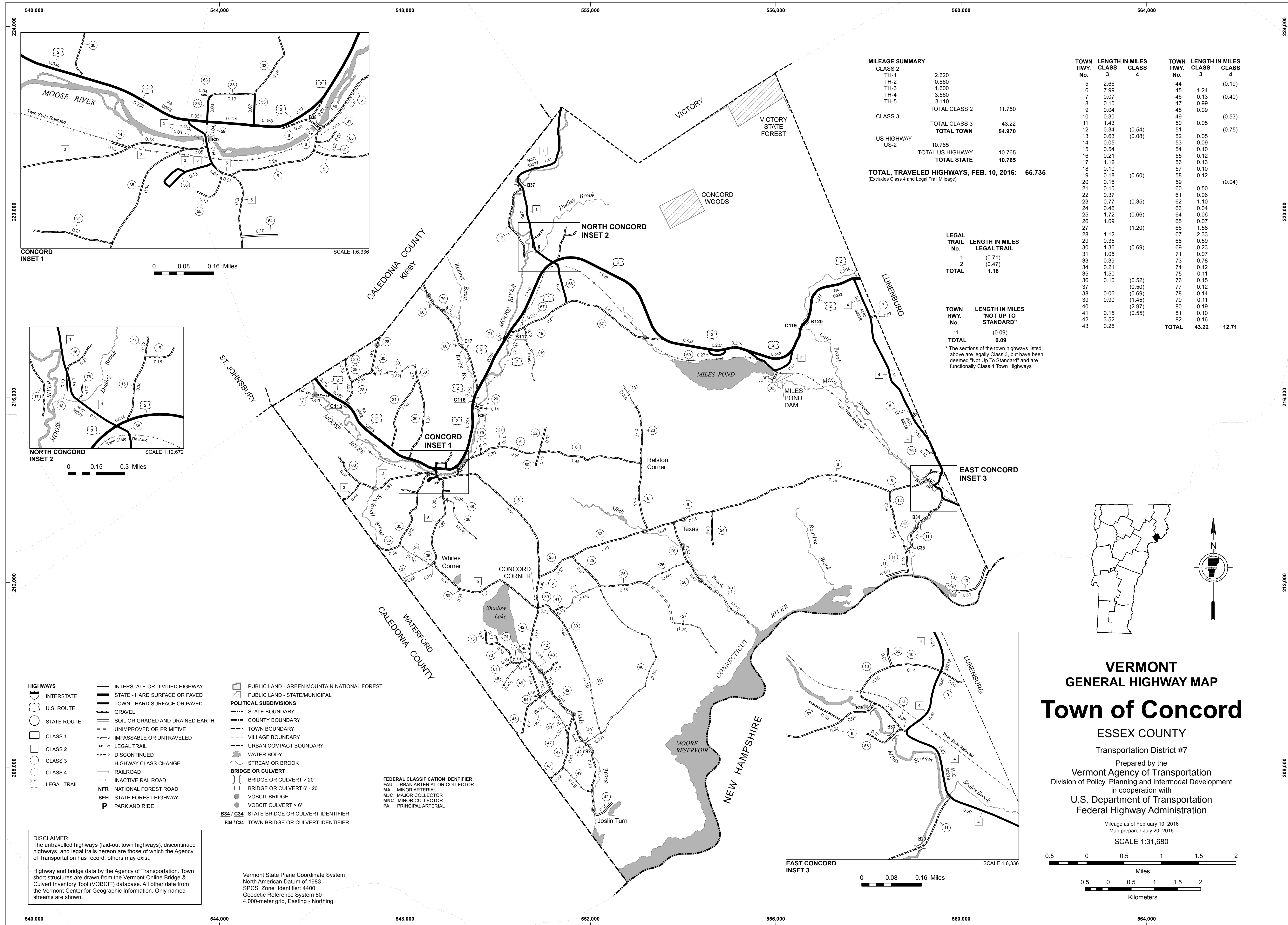
Transportation District #9

Prepared by the  
 Vermont Agency of Transportation  
 Division of Policy, Planning and Intermodal Development  
 in cooperation with  
 U.S. Department of Transportation  
 Federal Highway Administration

Mileage as of February 10, 2015  
 Map prepared June 18, 2015

SCALE 1:31,680





**MILEAGE SUMMARY**

CLASS 2		
TH-1	2.620	
TH-2	0.860	
TH-3	1.600	
TH-4	3.560	
TH-5	3.110	
<b>TOTAL CLASS 2</b>	<b>11.750</b>	
CLASS 3		
<b>TOTAL CLASS 3</b>	<b>43.22</b>	
<b>TOTAL TOWN</b>	<b>54.970</b>	
US HIGHWAY		
US-2	10.765	
<b>TOTAL US HIGHWAY</b>	<b>10.765</b>	
<b>TOTAL STATE</b>	<b>10.765</b>	

**TOTAL, TRAVELED HIGHWAYS, FEB. 10, 2016: 65.735**  
(Excludes Class 4 and Legal Trail Mileage)

TOWN HWY. No.	LENGTH IN MILES CLASS 3	LENGTH IN MILES CLASS 4	TOWN HWY. No.	LENGTH IN MILES CLASS 3	LENGTH IN MILES CLASS 4
5	2.66		44		(0.19)
6	7.99		45	1.24	
7	0.07		46	0.13	(0.40)
8	0.10		47	0.99	
9	0.04		48	0.09	
10	0.30		49		(0.53)
11	1.43		50	0.05	
12	0.34	(0.54)	51		(0.75)
13	0.63	(0.08)	52	0.05	
14	0.05		53	0.09	
15	0.54		54	0.10	
16	0.21		55	0.12	
17	1.12		56	0.13	
18	0.10		57	0.10	
19	0.18	(0.60)	58	0.12	
20	0.16		59		(0.04)
21	0.10		60	0.50	
22	0.37		61	0.06	
23	0.77	(0.35)	62	1.10	
24	0.46		63	0.04	
25	1.72	(0.66)	64	0.06	
26	1.09		65	0.07	
27		(1.20)	66	1.58	
28	1.12		67	2.33	
29	0.35		68	0.59	
30	1.36	(0.69)	69	0.23	
31	1.05		71	0.07	
33	0.39		73	0.78	
34	0.21		74	0.12	
35	1.50		75	0.11	
36	0.10	(0.52)	76	0.15	
37		(0.50)	77	0.12	
38	0.06	(0.69)	78	0.14	
39	0.90	(1.45)	79	0.11	
40		(2.97)	80	0.19	
41	0.15	(0.55)	81	0.10	
42	3.52		82	0.16	
43	0.26		<b>TOTAL</b>	<b>43.22</b>	<b>12.71</b>

**LEGAL TRAIL LENGTH IN MILES**

TRAIL No.	LENGTH IN MILES
1	(0.71)
2	(0.47)
<b>TOTAL</b>	<b>1.18</b>

**TOWN HWY. LENGTH IN MILES "NOT UP TO STANDARD"**

TOWN HWY. No.	LENGTH IN MILES
11	(0.09)
<b>TOTAL</b>	<b>0.09</b>

\* The sections of the town highways listed above are legally Class 3, but have been deemed "Not Up To Standard" and are functionally Class 4 Town Highways

- HIGHWAYS**
- INTERSTATE
  - U.S. ROUTE
  - STATE ROUTE
  - CLASS 1
  - CLASS 2
  - CLASS 3
  - CLASS 4
  - LEGAL TRAIL
- INTERSTATE OR DIVIDED HIGHWAY  
STATE - HARD SURFACE OR PAVED  
TOWN - HARD SURFACE OR PAVED  
GRAVEL  
SOIL OR GRADED AND DRAINED EARTH  
UNIMPROVED OR PRIMITIVE  
IMPASSABLE OR UNTRAVELED  
LEGAL TRAIL  
DISCONTINUED  
HIGHWAY CLASS CHANGE  
RAILROAD  
INACTIVE RAILROAD  
NFR NATIONAL FOREST ROAD  
SFH STATE FOREST HIGHWAY  
P PARK AND RIDE

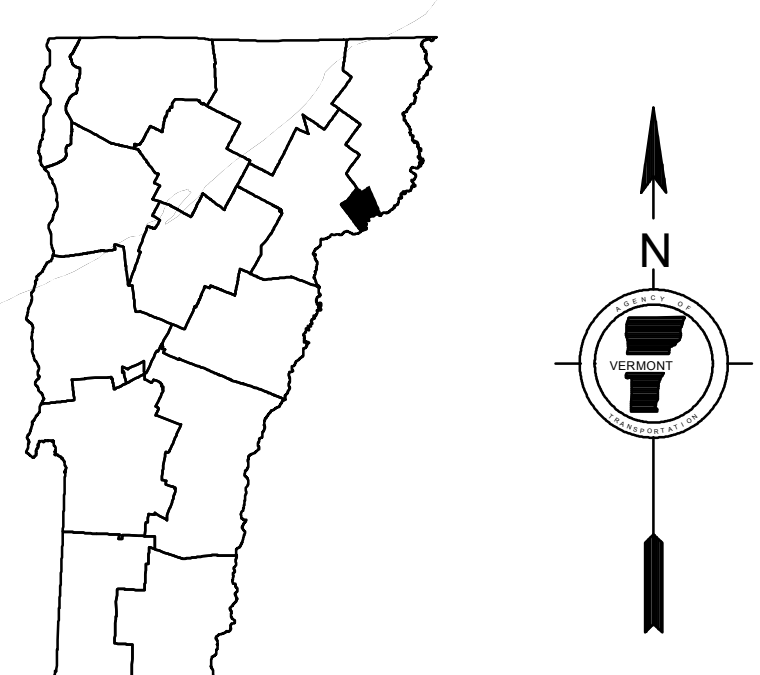
- PUBLIC LAND - GREEN MOUNTAIN NATIONAL FOREST  
PUBLIC LAND - STATE/MUNICIPAL
- POLITICAL SUBDIVISIONS**
- STATE BOUNDARY
  - COUNTY BOUNDARY
  - TOWN BOUNDARY
  - VILLAGE BOUNDARY
  - URBAN COMPACT BOUNDARY
  - WATER BODY
  - STREAM OR BROOK
- BRIDGE OR CULVERT**
- BRIDGE OR CULVERT > 20'
  - BRIDGE OR CULVERT 6' - 20'
  - VOBCIT BRIDGE
  - VOBCIT CULVERT > 6'
- B34 / C34** STATE BRIDGE OR CULVERT IDENTIFIER  
**B34 / C34** TOWN BRIDGE OR CULVERT IDENTIFIER

- FEDERAL CLASSIFICATION IDENTIFIER**
- FAU URBAN ARTERIAL OR COLLECTOR
  - MA MINOR ARTERIAL
  - MJC MAJOR COLLECTOR
  - MNC MINOR COLLECTOR
  - PA PRINCIPAL ARTERIAL

**DISCLAIMER:**  
The untraveled highways (laid-out town highways), discontinued highways, and legal trails hereon are those of which the Agency of Transportation has record; others may exist.

Highway and bridge data by the Agency of Transportation. Town short structures are drawn from the Vermont Online Bridge & Culvert Inventory Tool (VOBCIT) database. All other data from the Vermont Center for Geographic Information. Only named streams are shown.

Vermont State Plane Coordinate System  
North American Datum of 1983  
SPCS\_Zone\_Identifier: 4400  
Geodetic Reference System 80  
4,000-meter grid, Easting - Northing

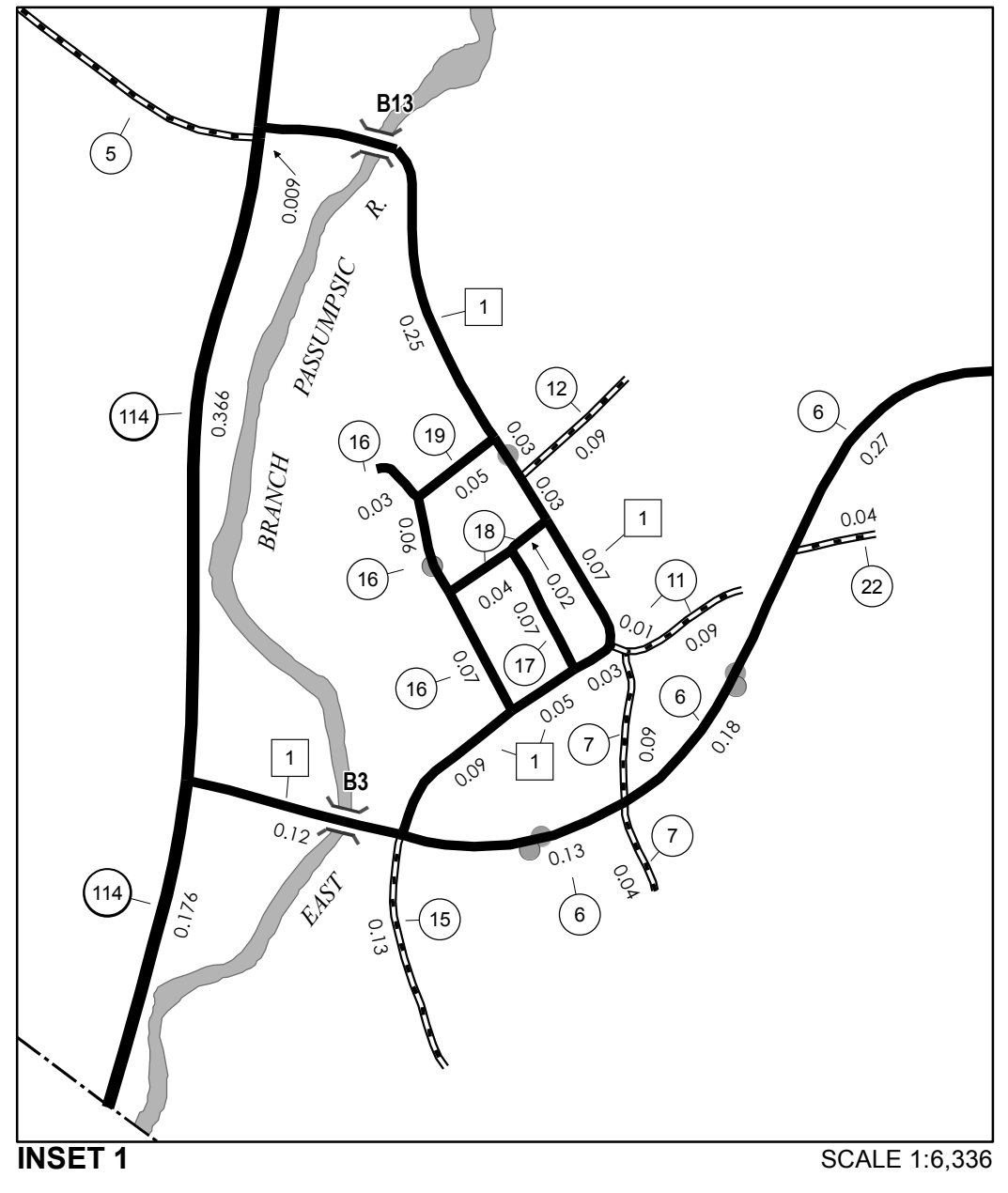


**VERMONT GENERAL HIGHWAY MAP**  
**Town of Concord**  
ESSEX COUNTY  
Transportation District #7

Prepared by the  
Vermont Agency of Transportation  
Division of Policy, Planning and Intermodal Development  
in cooperation with  
U.S. Department of Transportation  
Federal Highway Administration

Mileage as of February 10, 2016  
Map prepared July 20, 2016  
SCALE 1:31,680



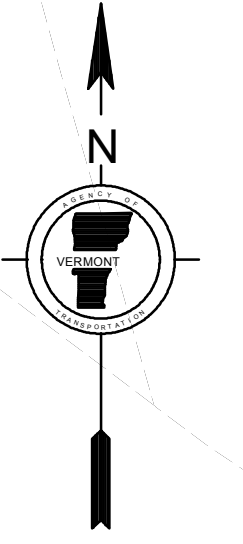
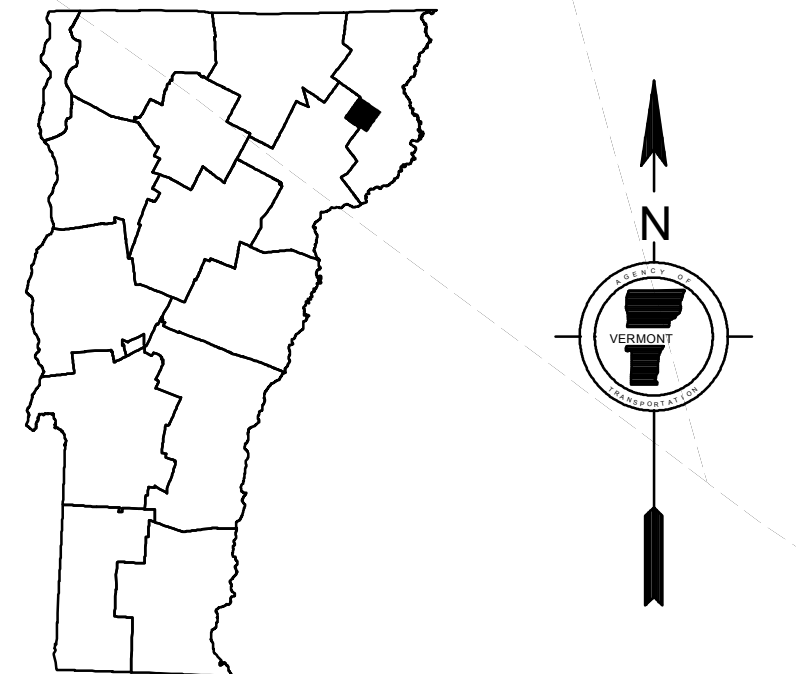


**MILEAGE SUMMARY**

CLASS 2	0.670		
TH-1		TOTAL CLASS 2	0.670
CLASS 3		TOTAL CLASS 3	10.32
		<b>TOTAL TOWN</b>	<b>10.990</b>
STATE HIGHWAY	2.220		
VT-114		TOTAL STATE HIGHWAY	2.220
		<b>TOTAL STATE</b>	<b>2.220</b>

**TOTAL, TRAVELED HIGHWAYS, FEB. 10, 2017: 13.210**  
(Excludes Class 4 and Legal Trail Mileage)

TOWN HWY. No.	LENGTH IN MILES CLASS 3	CLASS 4
3	0.15	
4	0.31	
5	1.10	
6	2.39	
7	0.13	
8	0.23	
9	0.39	(0.99)
10	0.92	
11	0.10	
12	0.09	
13	3.46	
14	0.06	
15	0.13	
16	0.16	
17	0.07	
18	0.06	
19	0.05	
20		(0.05)
21	0.48	
22	0.04	
<b>TOTAL</b>	<b>10.32</b>	<b>1.04</b>

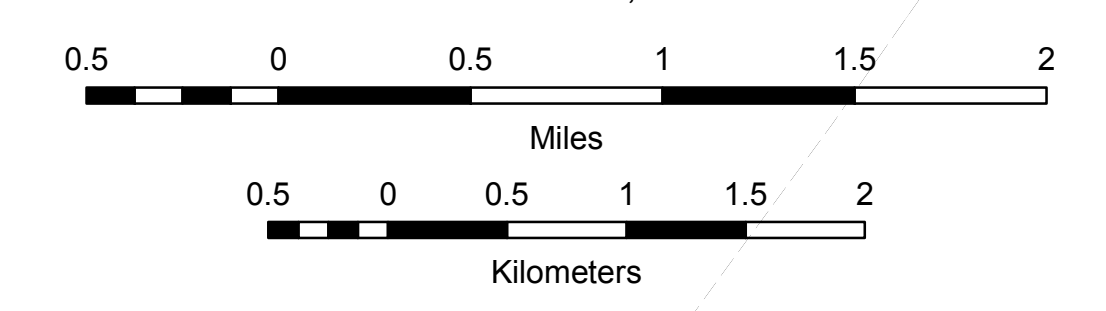


**VERMONT**  
**GENERAL HIGHWAY MAP**  
**Town of East Haven**  
ESSEX COUNTY

Transportation District #7

Prepared by the  
Vermont Agency of Transportation  
Division of Policy, Planning and Intermodal Development  
in cooperation with  
U.S. Department of Transportation  
Federal Highway Administration

Mileage as of February 10, 2017  
Map prepared June 23, 2017  
SCALE 1:31,680



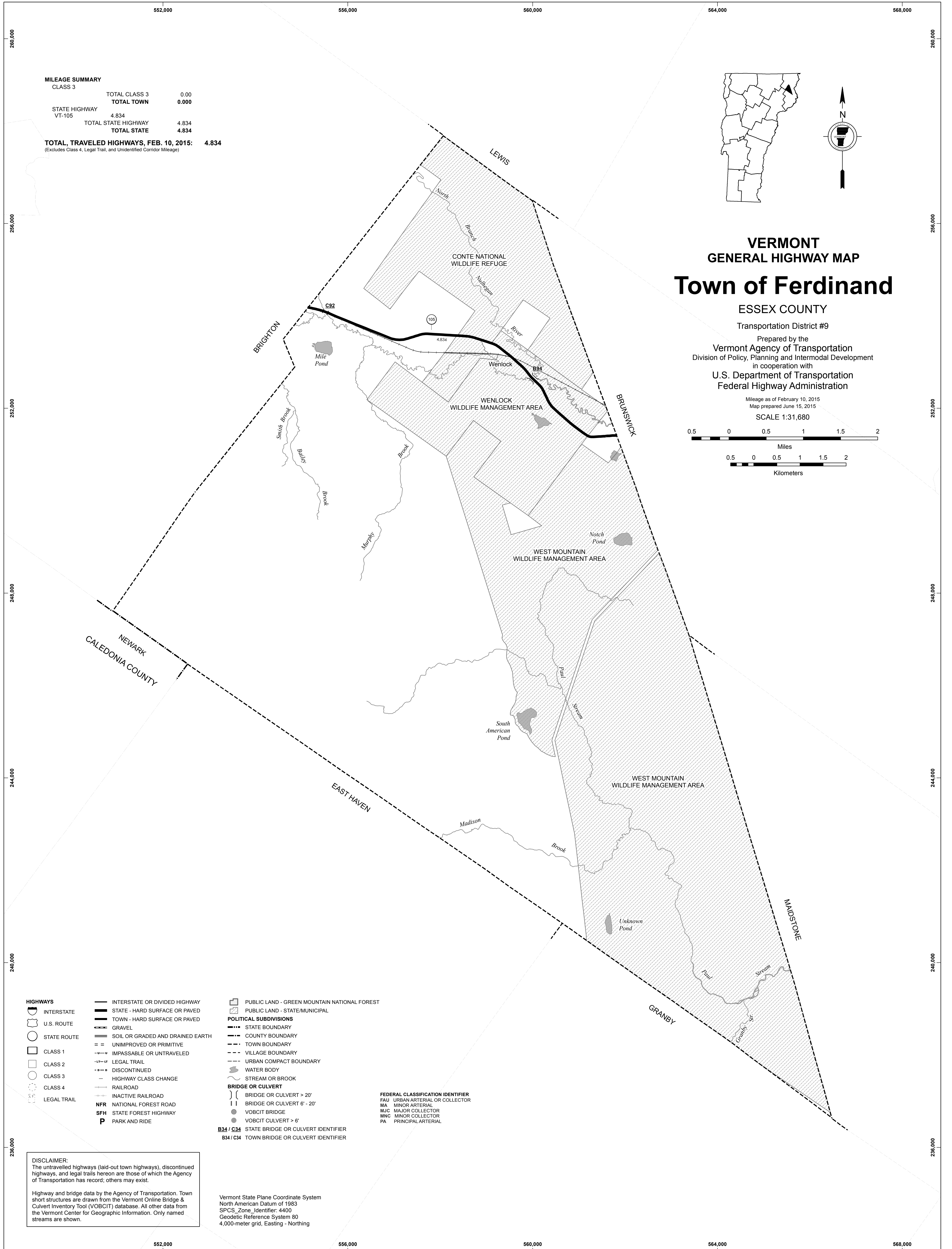
- HIGHWAYS**
- INTERSTATE
  - U.S. ROUTE
  - STATE ROUTE
  - CLASS 1
  - CLASS 2
  - CLASS 3
  - CLASS 4
  - LEGAL TRAIL
  - PARK AND RIDE
  - INTERSTATE OR DIVIDED HIGHWAY
  - STATE - HARD SURFACE OR PAVED
  - TOWN - HARD SURFACE OR PAVED
  - GRAVEL
  - SOIL OR GRADED AND DRAINED EARTH
  - UNIMPROVED OR PRIMITIVE
  - IMPASSABLE OR UNTRAVELED
  - LEGAL TRAIL
  - DISCONTINUED
  - HIGHWAY CLASS CHANGE
  - RAILROAD
  - INACTIVE RAILROAD
  - PUBLIC LAND - NATIONAL FOREST
  - PUBLIC LAND - STATE/MUNICIPAL
  - NFR NATIONAL FOREST ROAD
  - SFH STATE FOREST HIGHWAY

- POLITICAL SUBDIVISIONS**
- STATE BOUNDARY
  - COUNTY BOUNDARY
  - TOWN BOUNDARY
  - VILLAGE BOUNDARY
  - URBAN COMPACT BOUNDARY
  - WATER BODY
  - STREAM OR BROOK
  - BRIDGE OR CULVERT**
  - BRIDGE OR CULVERT > 20'
  - BRIDGE OR CULVERT 6' - 20'
  - BIKE PATH STRUCTURE
  - VOBCIT BRIDGE
  - VOBCIT CULVERT > 6'
  - STATE BRIDGE OR CULVERT IDENTIFIER
  - TOWN BRIDGE OR CULVERT IDENTIFIER

- FEDERAL CLASSIFICATION IDENTIFIER**
- MA MINOR ARTERIAL
  - MJC MAJOR COLLECTOR
  - MVC MINOR COLLECTOR
  - PA PRINCIPAL ARTERIAL

Vermont State Plane Coordinate System  
North American Datum of 1983  
SPCS\_Zone\_Identifier: 4400  
Geodetic Reference System 80  
4,000-meter grid, Easting - Northing

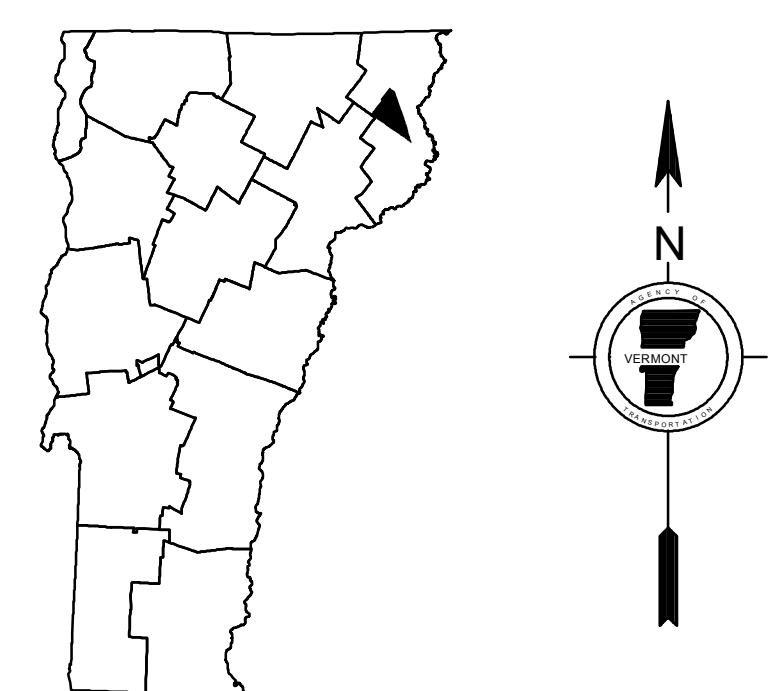
**DISCLAIMER:**  
The untraveled highways (laid-out town highways), discontinued highways, and legal trails herein are those of which the Agency of Transportation has record; others may exist.  
  
Highway and bridge data by the Agency of Transportation. Town short structures drawn from the Vermont Online Bridge & Culvert Inventory Tool (VOBCIT) database. All other data from the Vermont Center for Geographic Information. Only named streams shown.



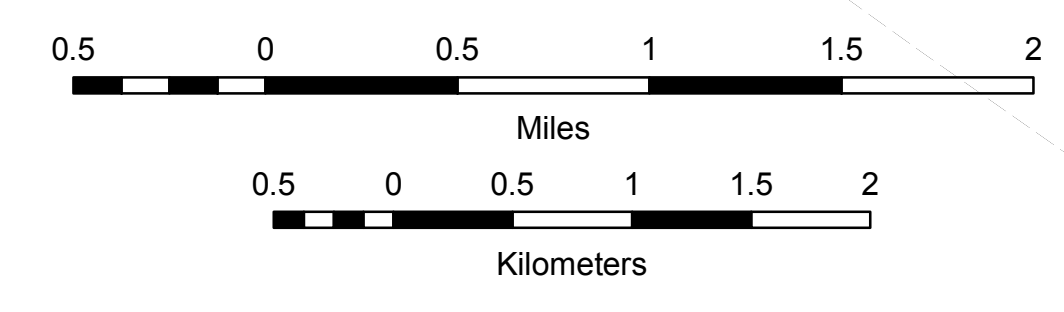
**MILEAGE SUMMARY**

CLASS 3	TOTAL CLASS 3	0.00
	<b>TOTAL TOWN</b>	<b>0.000</b>
STATE HIGHWAY		
VT-105	4.834	
	<b>TOTAL STATE HIGHWAY</b>	<b>4.834</b>
	<b>TOTAL STATE</b>	<b>4.834</b>

**TOTAL, TRAVELED HIGHWAYS, FEB. 10, 2015: 4.834**  
(Excludes Class 4, Legal Trail, and Unidentified Corridor Mileage)



**VERMONT**  
**GENERAL HIGHWAY MAP**  
**Town of Ferdinand**  
ESSEX COUNTY  
Transportation District #9  
Prepared by the  
Vermont Agency of Transportation  
Division of Policy, Planning and Intermodal Development  
in cooperation with  
U.S. Department of Transportation  
Federal Highway Administration  
Mileage as of February 10, 2015  
Map prepared June 15, 2015  
SCALE 1:31,680



- |                                                                                                                                                                                                                       |                                                                                                                                                                                                                                                                                                                                                                                                                                                                                                              |                                                                                                                                                                                                                                                                                                                                                                                                                                                                                                                                                                                                                                                                                                                       |                                                                                                                                                                                                                                                       |
|-----------------------------------------------------------------------------------------------------------------------------------------------------------------------------------------------------------------------|--------------------------------------------------------------------------------------------------------------------------------------------------------------------------------------------------------------------------------------------------------------------------------------------------------------------------------------------------------------------------------------------------------------------------------------------------------------------------------------------------------------|-----------------------------------------------------------------------------------------------------------------------------------------------------------------------------------------------------------------------------------------------------------------------------------------------------------------------------------------------------------------------------------------------------------------------------------------------------------------------------------------------------------------------------------------------------------------------------------------------------------------------------------------------------------------------------------------------------------------------|-------------------------------------------------------------------------------------------------------------------------------------------------------------------------------------------------------------------------------------------------------|
| <p><b>HIGHWAYS</b></p> <ul style="list-style-type: none"> <li>INTERSTATE</li> <li>U.S. ROUTE</li> <li>STATE ROUTE</li> <li>CLASS 1</li> <li>CLASS 2</li> <li>CLASS 3</li> <li>CLASS 4</li> <li>LEGAL TRAIL</li> </ul> | <ul style="list-style-type: none"> <li>INTERSTATE OR DIVIDED HIGHWAY</li> <li>STATE - HARD SURFACE OR PAVED</li> <li>TOWN - HARD SURFACE OR PAVED</li> <li>GRAVEL</li> <li>SOIL OR GRADED AND DRAINED EARTH</li> <li>UNIMPROVED OR PRIMITIVE</li> <li>IMPASSABLE OR UNTRAVELED</li> <li>LEGAL TRAIL</li> <li>DISCONTINUED</li> <li>HIGHWAY CLASS CHANGE</li> <li>RAILROAD</li> <li>INACTIVE RAILROAD</li> <li>NFR NATIONAL FOREST ROAD</li> <li>SFH STATE FOREST HIGHWAY</li> <li>P PARK AND RIDE</li> </ul> | <ul style="list-style-type: none"> <li>PUBLIC LAND - GREEN MOUNTAIN NATIONAL FOREST</li> <li>PUBLIC LAND - STATE/MUNICIPAL</li> </ul> <p><b>POLITICAL SUBDIVISIONS</b></p> <ul style="list-style-type: none"> <li>STATE BOUNDARY</li> <li>COUNTY BOUNDARY</li> <li>TOWN BOUNDARY</li> <li>VILLAGE BOUNDARY</li> <li>URBAN COMPACT BOUNDARY</li> <li>WATER BODY</li> <li>STREAM OR BROOK</li> </ul> <p><b>BRIDGE OR CULVERT</b></p> <ul style="list-style-type: none"> <li>BRIDGE OR CULVERT &gt; 20'</li> <li>BRIDGE OR CULVERT 6' - 20'</li> <li>VOBCIT BRIDGE</li> <li>VOBCIT CULVERT &gt; 6'</li> <li>B34 / C34 STATE BRIDGE OR CULVERT IDENTIFIER</li> <li>B34 / C34 TOWN BRIDGE OR CULVERT IDENTIFIER</li> </ul> | <p><b>FEDERAL CLASSIFICATION IDENTIFIER</b></p> <ul style="list-style-type: none"> <li>FAU URBAN ARTERIAL OR COLLECTOR</li> <li>MA MINOR ARTERIAL</li> <li>MJC MAJOR COLLECTOR</li> <li>MNC MINOR COLLECTOR</li> <li>PA PRINCIPAL ARTERIAL</li> </ul> |
|-----------------------------------------------------------------------------------------------------------------------------------------------------------------------------------------------------------------------|--------------------------------------------------------------------------------------------------------------------------------------------------------------------------------------------------------------------------------------------------------------------------------------------------------------------------------------------------------------------------------------------------------------------------------------------------------------------------------------------------------------|-----------------------------------------------------------------------------------------------------------------------------------------------------------------------------------------------------------------------------------------------------------------------------------------------------------------------------------------------------------------------------------------------------------------------------------------------------------------------------------------------------------------------------------------------------------------------------------------------------------------------------------------------------------------------------------------------------------------------|-------------------------------------------------------------------------------------------------------------------------------------------------------------------------------------------------------------------------------------------------------|

**DISCLAIMER:**  
The untraveled highways (laid-out town highways), discontinued highways, and legal trails herein are those of which the Agency of Transportation has record; others may exist.

Highway and bridge data by the Agency of Transportation. Town short structures are drawn from the Vermont Online Bridge & Culvert Inventory Tool (VOBCIT) database. All other data from the Vermont Center for Geographic Information. Only named streams are shown.

Vermont State Plane Coordinate System  
North American Datum of 1983  
SPCS Zone Identifier: 4400  
Geodetic Reference System 80  
4,000-meter grid, Easting - Northing

TOWN HWY. No.	LENGTH IN MILES CLASS 3	LENGTH IN MILES CLASS 4
2	0.51	(0.10)
3	1.83	
4	0.14	
5	0.09	(1.01)
6	1.30	
7	0.50	
8	0.32	
9	0.80	
12		(5.00)
<b>TOTAL</b>	<b>5.49</b>	<b>6.11</b>

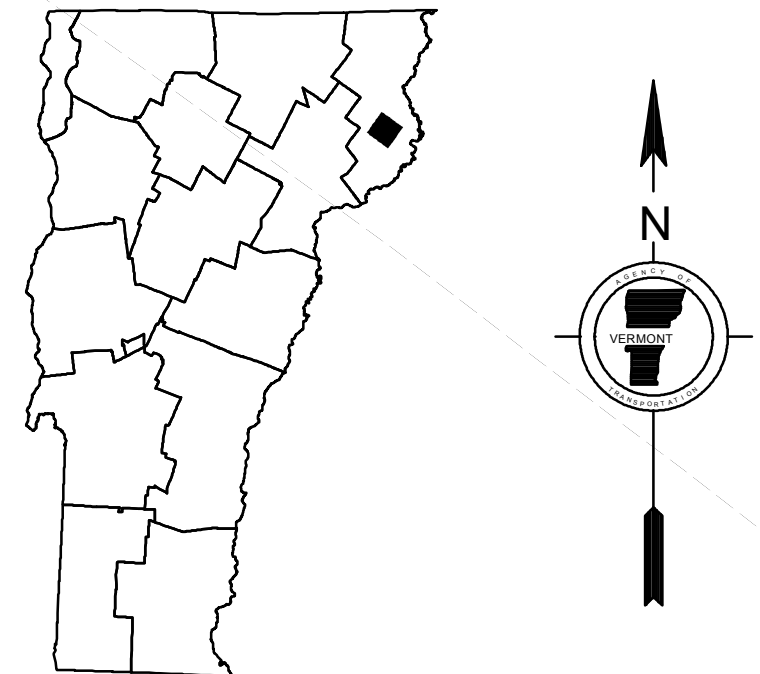
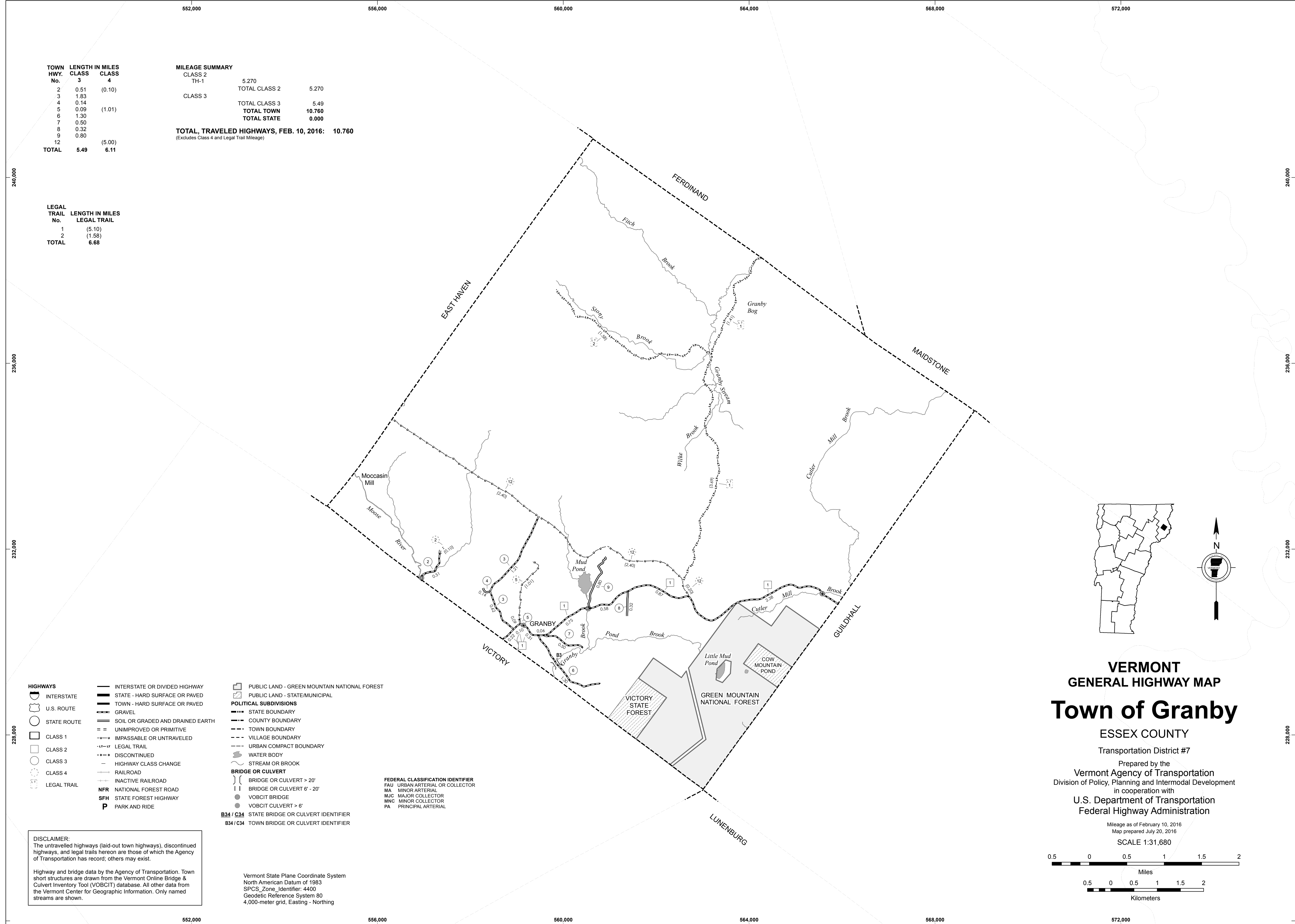
**MILEAGE SUMMARY**

CLASS 2 TH-1	5.270	
TOTAL CLASS 2		5.270
CLASS 3		
TOTAL CLASS 3		5.49
<b>TOTAL TOWN</b>		<b>10.760</b>
<b>TOTAL STATE</b>		<b>0.000</b>

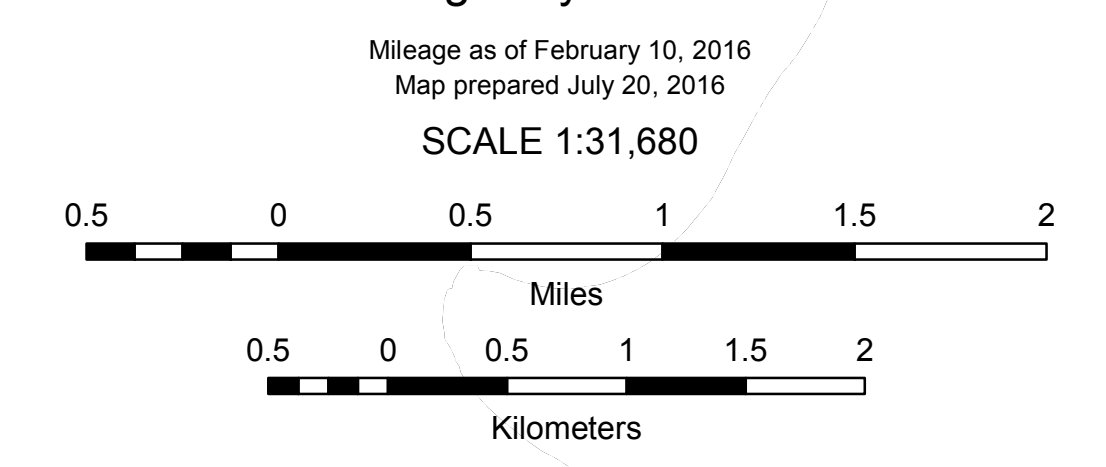
**TOTAL, TRAVELED HIGHWAYS, FEB. 10, 2016: 10.760**  
(Excludes Class 4 and Legal Trail Mileage)

**LEGAL TRAIL LENGTH IN MILES**

LEGAL TRAIL No.	LEGAL TRAIL
1	(5.10)
2	(1.58)
<b>TOTAL</b>	<b>6.68</b>



**VERMONT  
GENERAL HIGHWAY MAP**  
**Town of Granby**  
ESSEX COUNTY  
Transportation District #7  
Prepared by the  
Vermont Agency of Transportation  
Division of Policy, Planning and Intermodal Development  
in cooperation with  
U.S. Department of Transportation  
Federal Highway Administration

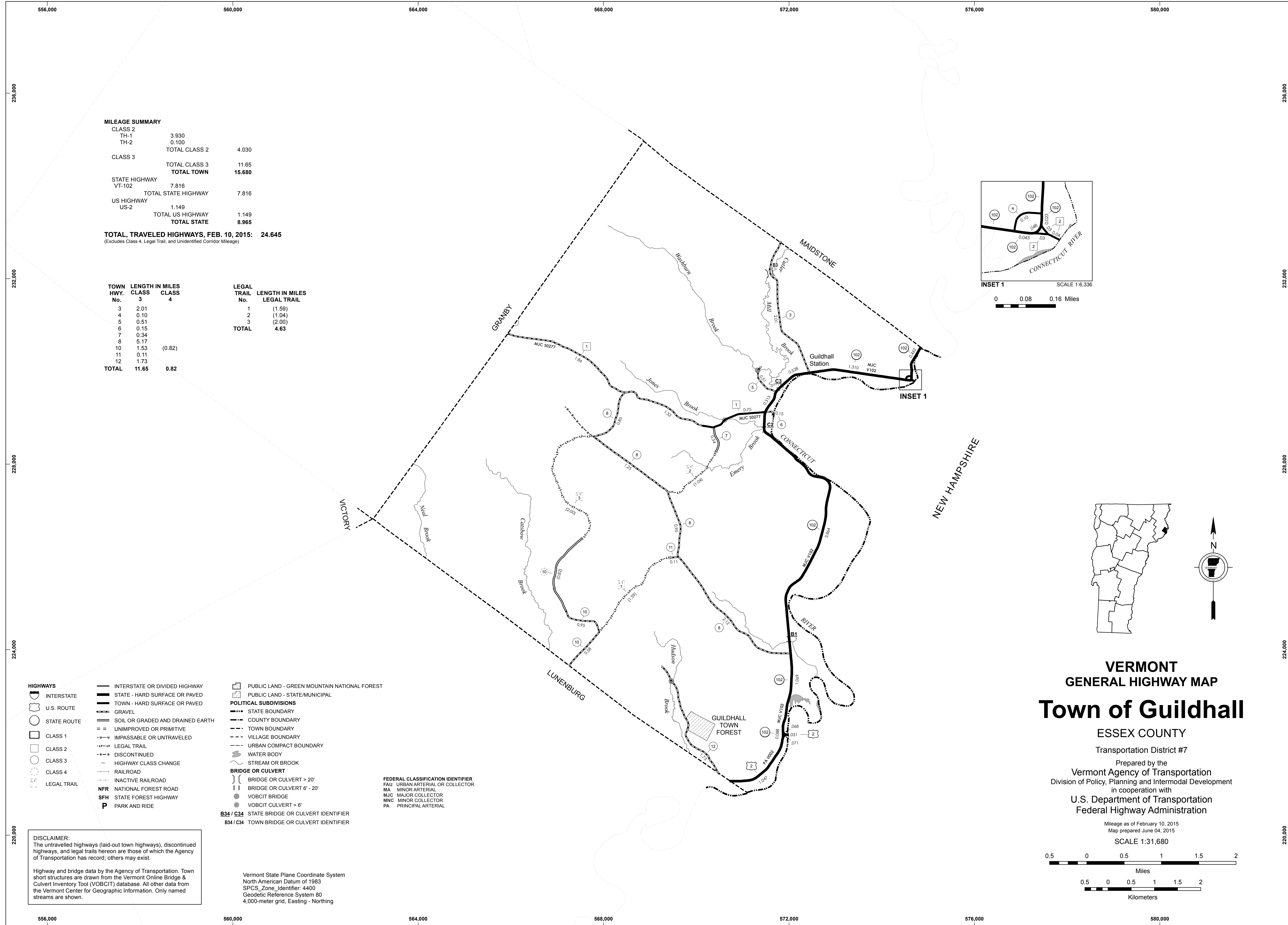


- HIGHWAYS**
- INTERSTATE
  - U.S. ROUTE
  - STATE ROUTE
  - CLASS 1
  - CLASS 2
  - CLASS 3
  - CLASS 4
  - LEGAL TRAIL
- INTERSTATE OR DIVIDED HIGHWAY  
STATE - HARD SURFACE OR PAVED  
TOWN - HARD SURFACE OR PAVED  
GRAVEL  
SOIL OR GRADED AND DRAINED EARTH  
UNIMPROVED OR PRIMITIVE  
IMPASSABLE OR UNTRAVELED  
LEGAL TRAIL  
DISCONTINUED  
HIGHWAY CLASS CHANGE  
RAILROAD  
INACTIVE RAILROAD  
NFR NATIONAL FOREST ROAD  
SFH STATE FOREST HIGHWAY  
P PARK AND RIDE
- PUBLIC LAND - GREEN MOUNTAIN NATIONAL FOREST  
PUBLIC LAND - STATE/MUNICIPAL
- POLITICAL SUBDIVISIONS**
- STATE BOUNDARY
  - COUNTY BOUNDARY
  - TOWN BOUNDARY
  - VILLAGE BOUNDARY
  - URBAN COMPACT BOUNDARY
  - WATER BODY
  - STREAM OR BROOK
- BRIDGE OR CULVERT**
- BRIDGE OR CULVERT > 20'
  - BRIDGE OR CULVERT 6' - 20'
  - VOBCIT BRIDGE
  - VOBCIT CULVERT > 6'
  - B34 / C34 STATE BRIDGE OR CULVERT IDENTIFIER
  - B34 / C34 TOWN BRIDGE OR CULVERT IDENTIFIER
- FEDERAL CLASSIFICATION IDENTIFIER**
- FAU URBAN ARTERIAL OR COLLECTOR
  - MA MINOR ARTERIAL
  - MJC MAJOR COLLECTOR
  - MNC MINOR COLLECTOR
  - PA PRINCIPAL ARTERIAL

**DISCLAIMER:**  
The untraveled highways (laid-out town highways), discontinued highways, and legal trails hereon are those of which the Agency of Transportation has record; others may exist.

Highway and bridge data by the Agency of Transportation. Town short structures are drawn from the Vermont Online Bridge & Culvert Inventory Tool (VOBCIT) database. All other data from the Vermont Center for Geographic Information. Only named streams are shown.

Vermont State Plane Coordinate System  
North American Datum of 1983  
SPCS\_Zone\_Identifier: 4400  
Geodetic Reference System 80  
4,000-meter grid, Easting - Northing

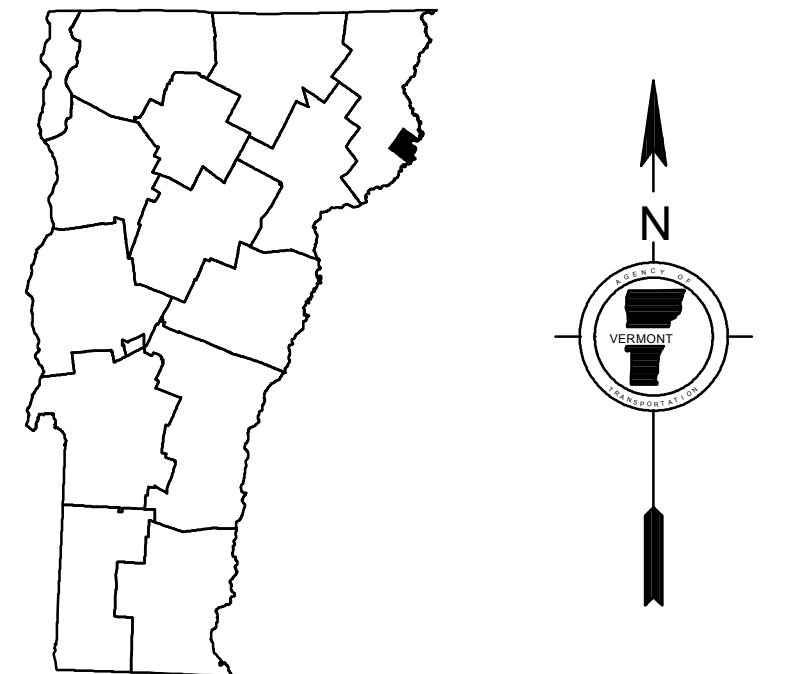
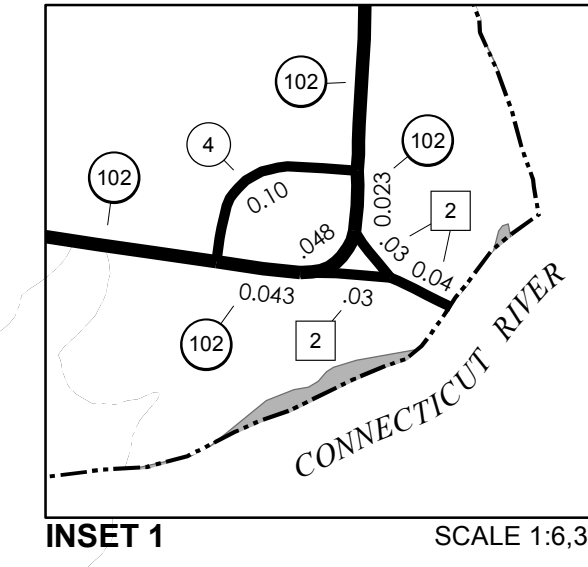


**MILEAGE SUMMARY**

CLASS 2		
TH-1	3.930	
TH-2	0.100	
TOTAL CLASS 2	4.030	
CLASS 3		
TOTAL CLASS 3	11.65	
TOTAL TOWN	15.680	
STATE HIGHWAY		
VT-102	7.816	
TOTAL STATE HIGHWAY	7.816	
US HIGHWAY		
US-2	1.149	
TOTAL US HIGHWAY	1.149	
TOTAL STATE	8.965	

**TOTAL, TRAVELED HIGHWAYS, FEB. 10, 2015: 24.645**  
 (Excludes Class 4, Legal Trail, and Unidentified Corridor Mileage)

TOWN HWY. No.	LENGTH IN MILES CLASS 3	LENGTH IN MILES CLASS 4	LEGAL TRAIL No.	LENGTH IN MILES LEGAL TRAIL
3	2.01		1	(1.59)
4	0.10		2	(1.04)
5	0.51		3	(2.00)
6	0.15			
7	0.34			
8	5.17			
10	1.53	(0.82)		
11	0.11			
12	1.73			
<b>TOTAL</b>	<b>11.65</b>	<b>0.82</b>		



**VERMONT  
 GENERAL HIGHWAY MAP  
 Town of Guildhall**

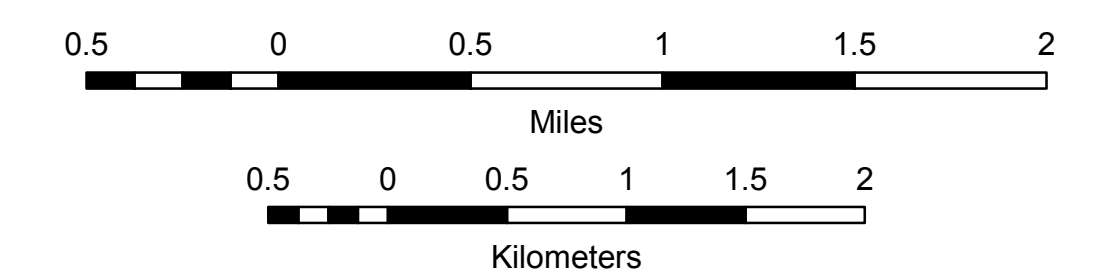
ESSEX COUNTY

Transportation District #7

Prepared by the  
 Vermont Agency of Transportation  
 Division of Policy, Planning and Intermodal Development  
 in cooperation with  
 U.S. Department of Transportation  
 Federal Highway Administration

Mileage as of February 10, 2015  
 Map prepared June 04, 2015

SCALE 1:31,680



- HIGHWAYS**
- INTERSTATE
  - U.S. ROUTE
  - STATE ROUTE
  - CLASS 1
  - CLASS 2
  - CLASS 3
  - CLASS 4
  - LEGAL TRAIL
- INTERSTATE OR DIVIDED HIGHWAY  
 STATE - HARD SURFACE OR PAVED  
 TOWN - HARD SURFACE OR PAVED  
 GRAVEL  
 SOIL OR GRADED AND DRAINED EARTH  
 UNIMPROVED OR PRIMITIVE  
 IMPASSABLE OR UNTRAVELED  
 LEGAL TRAIL  
 DISCONTINUED  
 HIGHWAY CLASS CHANGE  
 RAILROAD  
 INACTIVE RAILROAD  
 NATIONAL FOREST ROAD  
 STATE FOREST HIGHWAY  
 PARK AND RIDE

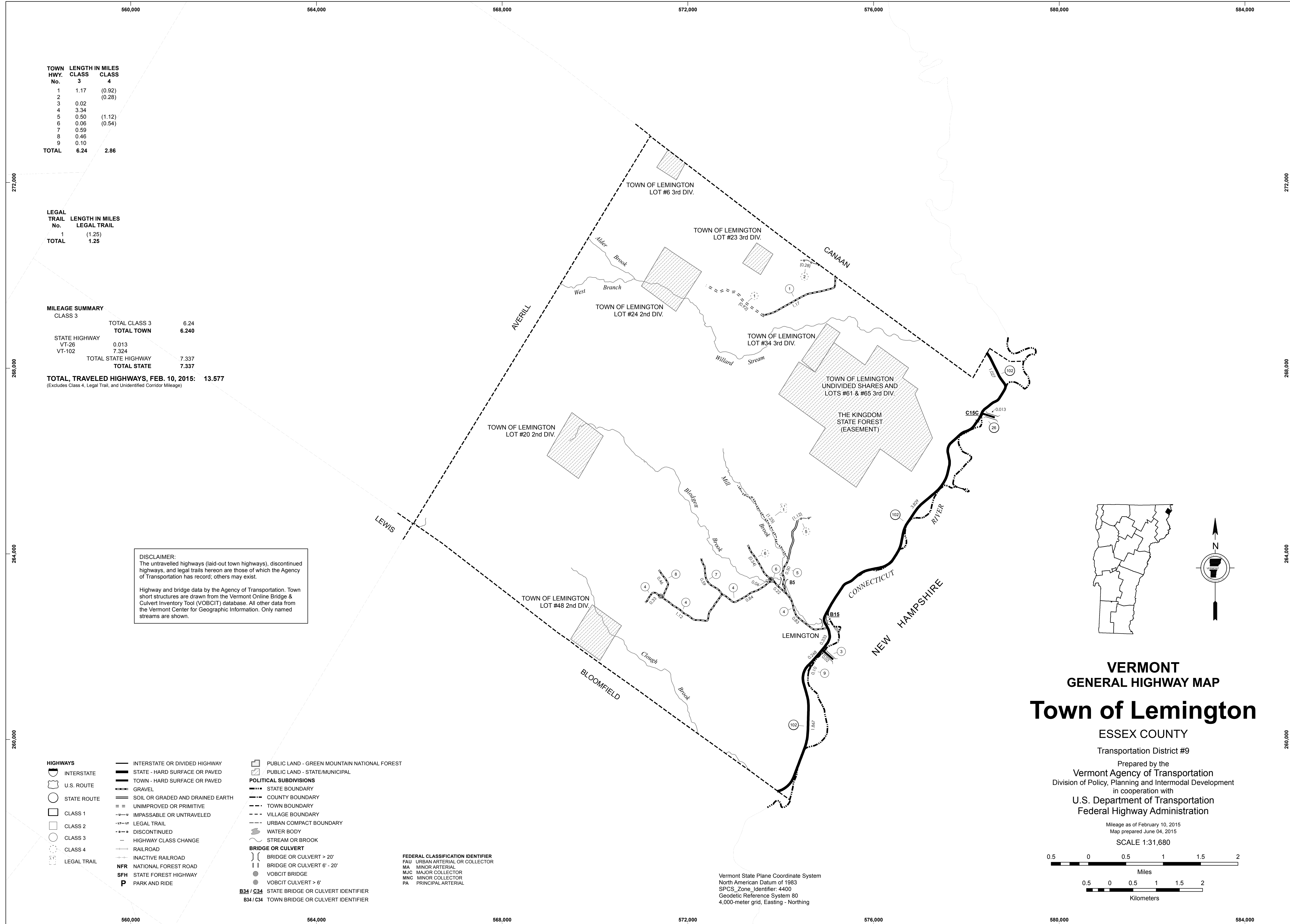
- PUBLIC LAND - GREEN MOUNTAIN NATIONAL FOREST
  - PUBLIC LAND - STATE/MUNICIPAL
- POLITICAL SUBDIVISIONS**
- STATE BOUNDARY
  - COUNTY BOUNDARY
  - TOWN BOUNDARY
  - VILLAGE BOUNDARY
  - URBAN COMPACT BOUNDARY
- WATER BODY**
- STREAM OR BROOK
- BRIDGE OR CULVERT**
- BRIDGE OR CULVERT > 20'
  - BRIDGE OR CULVERT 6' - 20'
  - VOBCIT BRIDGE
  - VOBCIT CULVERT > 6'
  - STATE BRIDGE OR CULVERT IDENTIFIER
  - TOWN BRIDGE OR CULVERT IDENTIFIER

- FEDERAL CLASSIFICATION IDENTIFIER**
- FAU URBAN ARTERIAL OR COLLECTOR
  - MA MINOR ARTERIAL
  - MJC MAJOR COLLECTOR
  - MNC MINOR COLLECTOR
  - PA PRINCIPAL ARTERIAL

**DISCLAIMER:**  
 The untraveled highways (laid-out town highways), discontinued highways, and legal trails hereon are those of which the Agency of Transportation has record; others may exist.

Highway and bridge data by the Agency of Transportation. Town short structures are drawn from the Vermont Online Bridge & Culvert Inventory Tool (VOBCIT) database. All other data from the Vermont Center for Geographic Information. Only named streams are shown.

Vermont State Plane Coordinate System  
 North American Datum of 1983  
 SPCS\_Zone\_Identifier: 4400  
 Geodetic Reference System 80  
 4,000-meter grid, Easting - Northing



TOWN HWY. No.	LENGTH IN MILES	
	CLASS 3	CLASS 4
1	1.17	(0.92)
2		(0.28)
3	0.02	
4	3.34	
5	0.50	(1.12)
6	0.06	(0.54)
7	0.59	
8	0.46	
9	0.10	
<b>TOTAL</b>	<b>6.24</b>	<b>2.86</b>

LEGAL TRAIL No.	LENGTH IN MILES	
	LEGAL TRAIL	
1	(1.25)	
<b>TOTAL</b>	<b>1.25</b>	

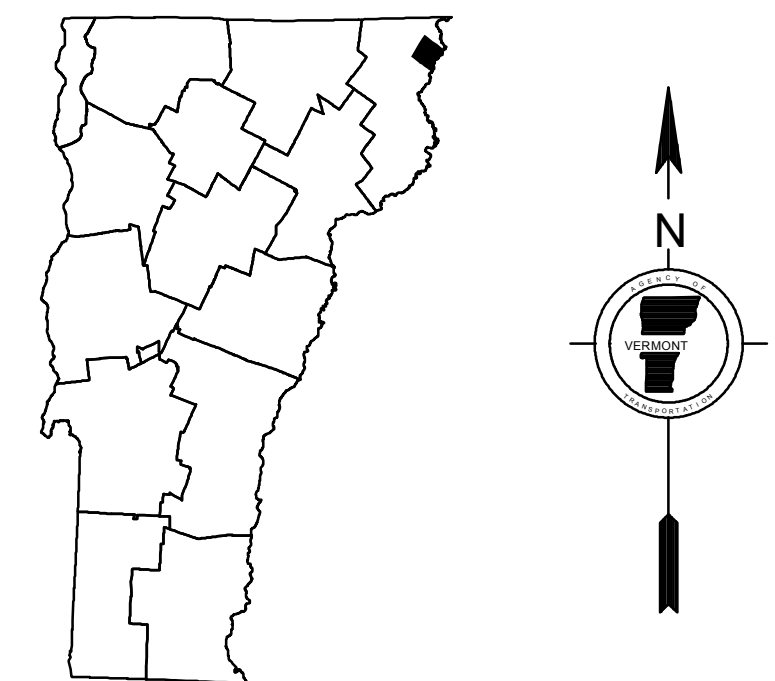
MILEAGE SUMMARY CLASS 3		
TOTAL CLASS 3		6.24
<b>TOTAL TOWN</b>		<b>6.240</b>
STATE HIGHWAY VT-26	0.013	
VT-102	7.324	
<b>TOTAL STATE HIGHWAY</b>	<b>7.337</b>	
<b>TOTAL STATE</b>	<b>7.337</b>	

**TOTAL, TRAVELED HIGHWAYS, FEB. 10, 2015: 13.577**  
 (Excludes Class 4, Legal Trail, and Unidentified Corridor Mileage)

**DISCLAIMER:**  
 The untraveled highways (laid-out town highways), discontinued highways, and legal trails hereon are those of which the Agency of Transportation has record; others may exist.

Highway and bridge data by the Agency of Transportation. Town short structures are drawn from the Vermont Online Bridge & Culvert Inventory Tool (VOBCIT) database. All other data from the Vermont Center for Geographic Information. Only named streams are shown.

- HIGHWAYS**
- INTERSTATE
- U.S. ROUTE
- STATE ROUTE
- CLASS 1
- CLASS 2
- CLASS 3
- CLASS 4
- LEGAL TRAIL
- INTERSTATE OR DIVIDED HIGHWAY
- STATE - HARD SURFACE OR PAVED
- TOWN - HARD SURFACE OR PAVED
- GRAVEL
- SOIL OR GRADED AND DRAINED EARTH
- UNIMPROVED OR PRIMITIVE
- IMPASSABLE OR UNTRAVELED
- LEGAL TRAIL
- DISCONTINUED
- HIGHWAY CLASS CHANGE
- RAILROAD
- INACTIVE RAILROAD
- NFR NATIONAL FOREST ROAD
- SFH STATE FOREST HIGHWAY
- P PARK AND RIDE
- PUBLIC LAND - GREEN MOUNTAIN NATIONAL FOREST
- PUBLIC LAND - STATE/MUNICIPAL
- POLITICAL SUBDIVISIONS**
- STATE BOUNDARY
- COUNTY BOUNDARY
- TOWN BOUNDARY
- VILLAGE BOUNDARY
- URBAN COMPACT BOUNDARY
- WATER BODY
- STREAM OR BROOK
- BRIDGE OR CULVERT**
- BRIDGE OR CULVERT > 20'
- BRIDGE OR CULVERT 6' - 20'
- VOBCIT BRIDGE
- VOBCIT CULVERT > 6'
- B34 / C34 STATE BRIDGE OR CULVERT IDENTIFIER
- B34 / C34 TOWN BRIDGE OR CULVERT IDENTIFIER
- FEDERAL CLASSIFICATION IDENTIFIER**
- FAU - URBAN ARTERIAL OR COLLECTOR
- MA - MINOR ARTERIAL
- MJC - MAJOR COLLECTOR
- MNC - MINOR COLLECTOR
- PA - PRINCIPAL ARTERIAL



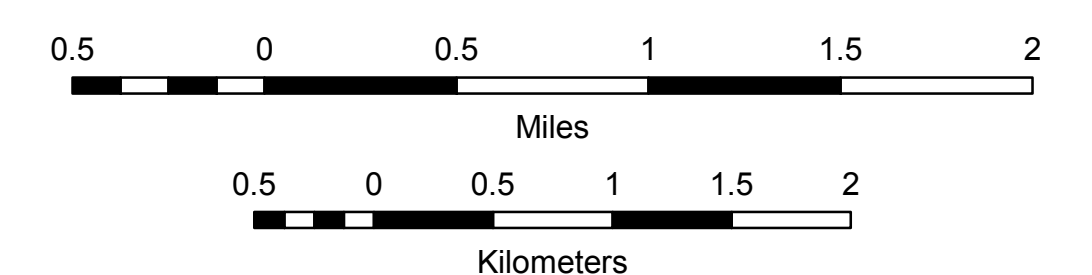
# VERMONT GENERAL HIGHWAY MAP

## Town of Lemington

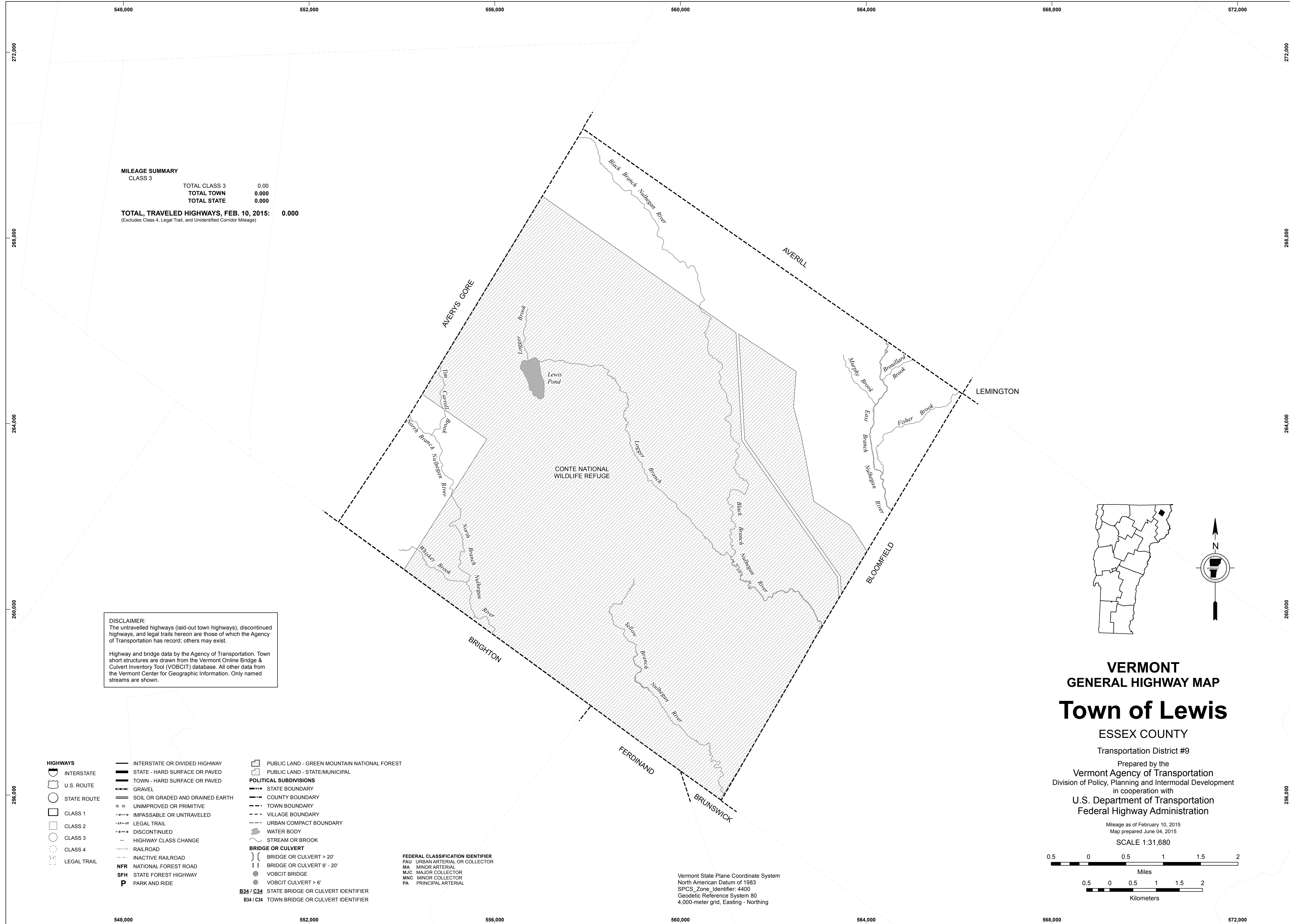
ESSEX COUNTY  
 Transportation District #9

Prepared by the  
 Vermont Agency of Transportation  
 Division of Policy, Planning and Intermodal Development  
 in cooperation with  
 U.S. Department of Transportation  
 Federal Highway Administration

Mileage as of February 10, 2015  
 Map prepared June 04, 2015  
 SCALE 1:31,680



Vermont State Plane Coordinate System  
 North American Datum of 1983  
 SPCS\_Zone\_Identifier: 4400  
 Geodetic Reference System 80  
 4,000-meter grid, Easting - Northing



**MILEAGE SUMMARY**

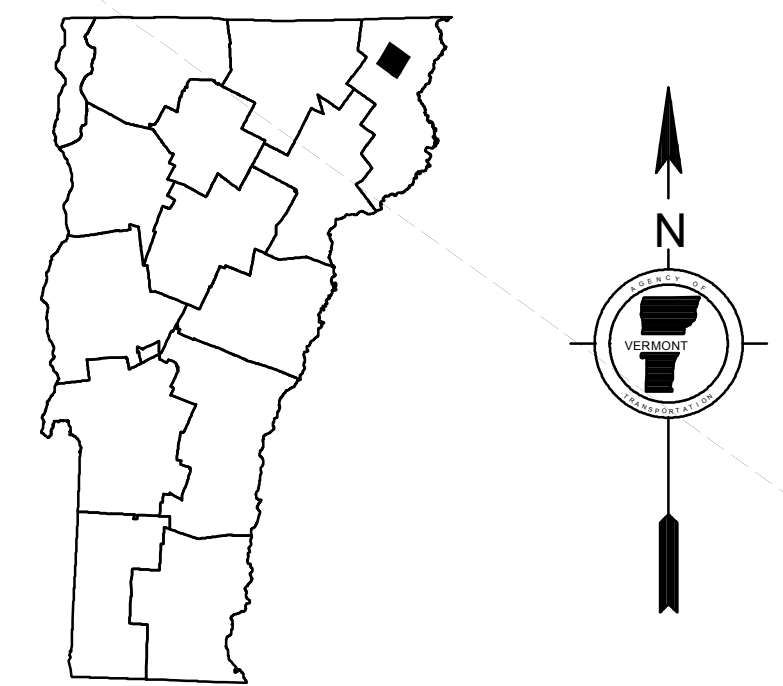
CLASS 3	TOTAL CLASS 3	0.00
	TOTAL TOWN	0.000
	TOTAL STATE	0.000
<b>TOTAL, TRAVELED HIGHWAYS, FEB. 10, 2015:</b>		<b>0.000</b>
<small>(Excludes Class 4, Legal Trail, and Unidentified Corridor Mileage)</small>		

**DISCLAIMER:**  
The untraveled highways (laid-out town highways), discontinued highways, and legal trails hereon are those of which the Agency of Transportation has record; others may exist.

Highway and bridge data by the Agency of Transportation. Town short structures are drawn from the Vermont Online Bridge & Culvert Inventory Tool (VOBCIT) database. All other data from the Vermont Center for Geographic Information. Only named streams are shown.

- |                 |                                    |                                                |
|-----------------|------------------------------------|------------------------------------------------|
| <b>HIGHWAYS</b> | — INTERSTATE OR DIVIDED HIGHWAY    | ▣ PUBLIC LAND - GREEN MOUNTAIN NATIONAL FOREST |
| — INTERSTATE    | — STATE - HARD SURFACE OR PAVED    | ▣ PUBLIC LAND - STATE/MUNICIPAL                |
| — U.S. ROUTE    | — TOWN - HARD SURFACE OR PAVED     | <b>POLITICAL SUBDIVISIONS</b>                  |
| — STATE ROUTE   | — GRAVEL                           | — STATE BOUNDARY                               |
| — CLASS 1       | — SOIL OR GRADED AND DRAINED EARTH | — COUNTY BOUNDARY                              |
| — CLASS 2       | — UNIMPROVED OR PRIMITIVE          | — TOWN BOUNDARY                                |
| — CLASS 3       | — IMPASSABLE OR UNTRAVELED         | — VILLAGE BOUNDARY                             |
| — CLASS 4       | — LEGAL TRAIL                      | — URBAN COMPACT BOUNDARY                       |
| — LEGAL TRAIL   | — DISCONTINUED                     | — WATER BODY                                   |
|                 | — HIGHWAY CLASS CHANGE             | — STREAM OR BROOK                              |
|                 | — RAILROAD                         | <b>BRIDGE OR CULVERT</b>                       |
|                 | — INACTIVE RAILROAD                | — BRIDGE OR CULVERT > 20'                      |
|                 | — NATIONAL FOREST ROAD             | — BRIDGE OR CULVERT 6' - 20'                   |
|                 | — STATE FOREST HIGHWAY             | ● VOBCIT BRIDGE                                |
|                 | — PARK AND RIDE                    | ● VOBCIT CULVERT > 6'                          |
|                 |                                    | ● STATE BRIDGE OR CULVERT IDENTIFIER           |
|                 |                                    | ● TOWN BRIDGE OR CULVERT IDENTIFIER            |

- FEDERAL CLASSIFICATION IDENTIFIER**
- FAU - URBAN ARTERIAL OR COLLECTOR
  - MA - MINOR ARTERIAL
  - MJC - MAJOR COLLECTOR
  - MNC - MINOR COLLECTOR
  - PA - PRINCIPAL ARTERIAL



**VERMONT**  
**GENERAL HIGHWAY MAP**  
**Town of Lewis**

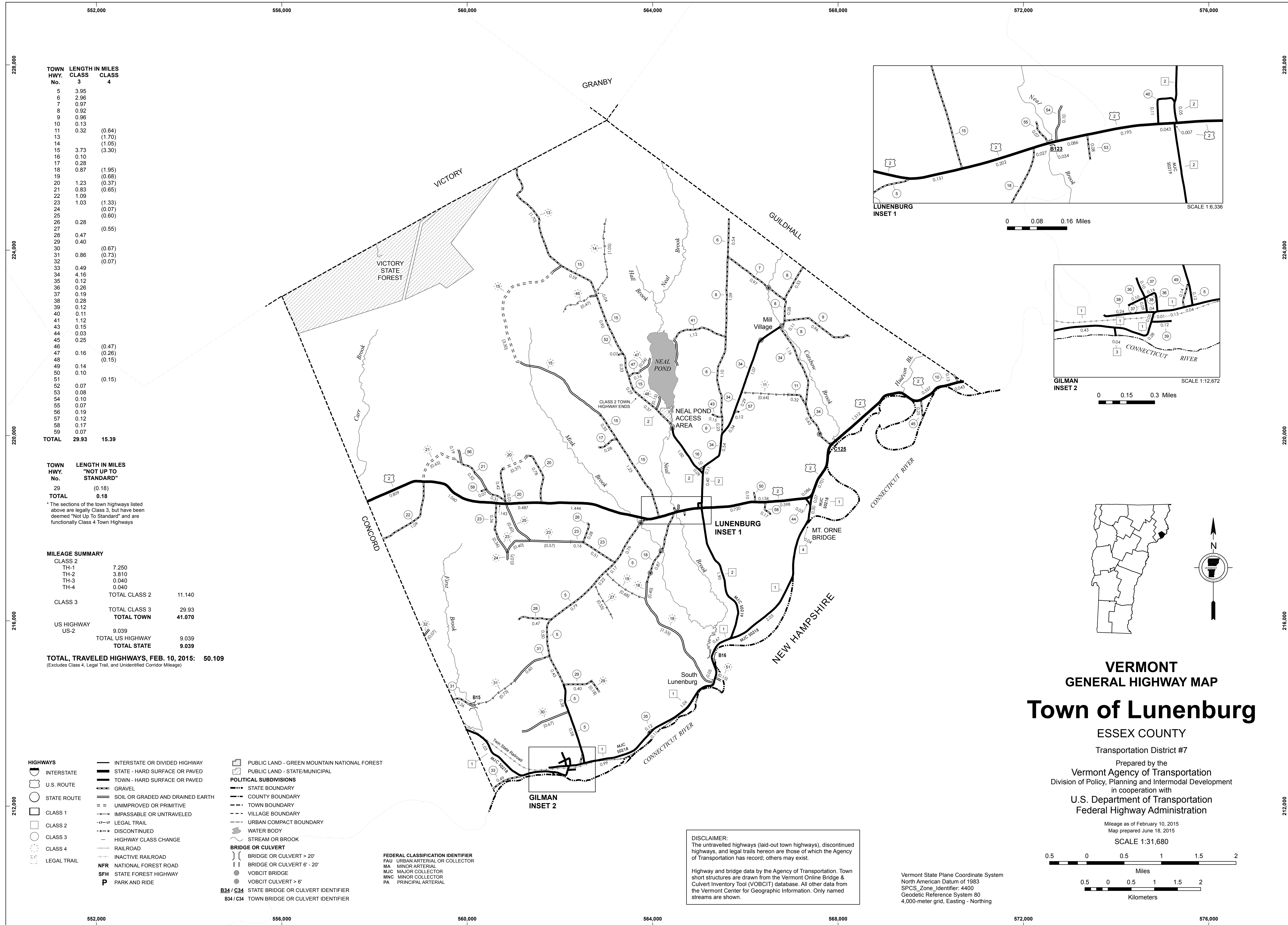
ESSEX COUNTY  
Transportation District #9

Prepared by the  
Vermont Agency of Transportation  
Division of Policy, Planning and Intermodal Development  
in cooperation with  
U.S. Department of Transportation  
Federal Highway Administration

Mileage as of February 10, 2015  
Map prepared June 04, 2015  
SCALE 1:31,680



Vermont State Plane Coordinate System  
North American Datum of 1983  
SPCS\_Zone\_Identifier: 4400  
Geodetic Reference System 80  
4,000-meter grid, Easting - Northing



TOWN HWY. No.	LENGTH IN MILES CLASS 3	CLASS 4
5	3.95	
6	2.96	
7	0.97	
8	0.92	
9	0.96	
10	0.13	
11	0.32	(0.64)
13		(1.70)
14		(1.05)
15	3.73	(3.30)
16	0.10	
17	0.28	
18	0.87	(1.95)
19		(0.68)
20	1.23	(0.37)
21	0.83	(0.65)
22	1.09	
23	1.03	(1.33)
24		(0.07)
25		(0.60)
26	0.28	
27		(0.55)
28	0.47	
29	0.40	
30		(0.67)
31	0.86	(0.73)
32		(0.07)
33	0.49	
34	4.16	
35	0.12	
36	0.26	
37	0.19	
38	0.28	
39	0.12	
40	0.11	
41	1.12	
43	0.15	
44	0.03	
45	0.25	
46		(0.47)
47	0.16	(0.26)
48		(0.15)
49	0.14	
50	0.10	
51		(0.15)
52	0.07	
53	0.08	
54	0.10	
55	0.07	
56	0.19	
57	0.12	
58	0.17	
59	0.07	
<b>TOTAL</b>	<b>29.93</b>	<b>15.39</b>

TOWN HWY. No.	LENGTH IN MILES "NOT UP TO STANDARD"
29	(0.18)
<b>TOTAL</b>	<b>0.18</b>

\*The sections of the town highways listed above are legally Class 3, but have been deemed "Not Up to Standard" and are functionally Class 4 Town Highways

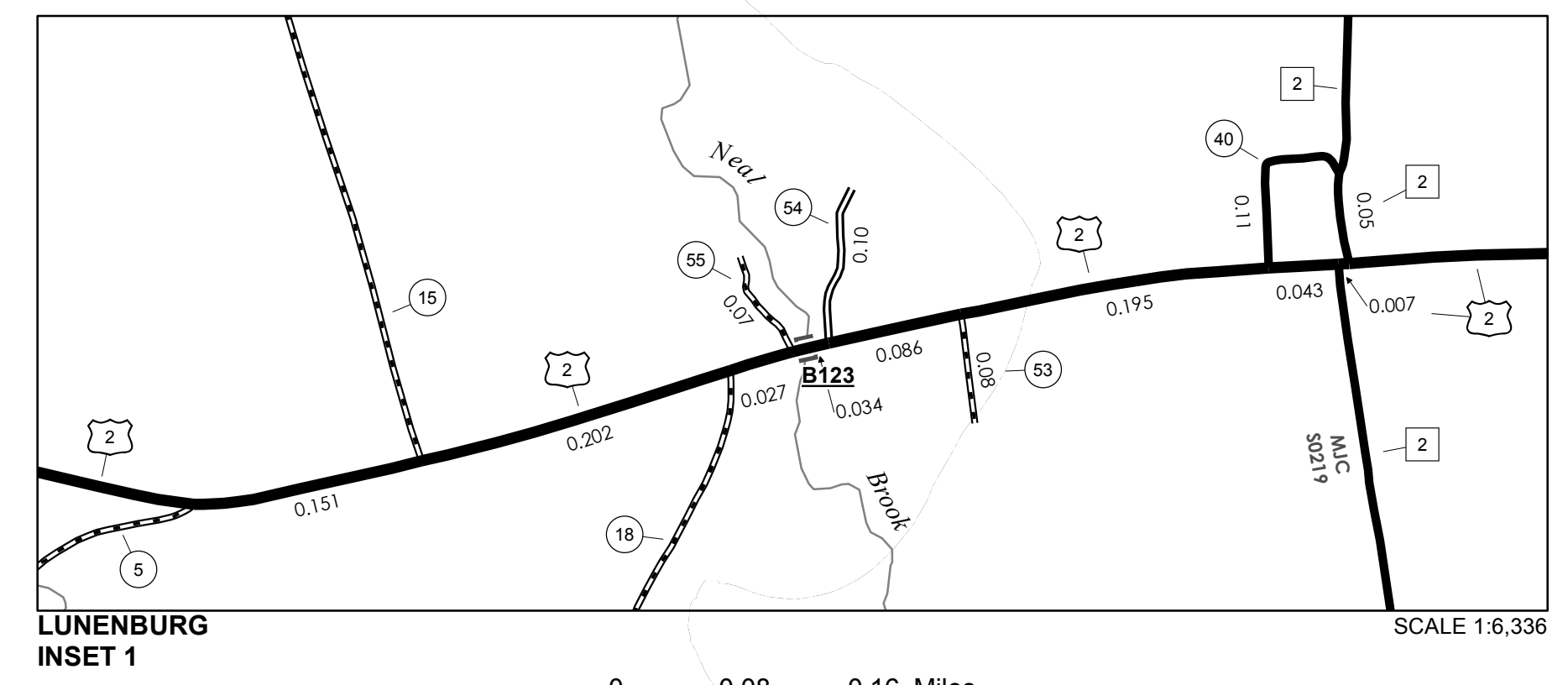
MILEAGE SUMMARY		
CLASS 2		
TH-1	7.250	
TH-2	3.810	
TH-3	0.040	
TH-4	0.040	
<b>TOTAL CLASS 2</b>		<b>11.140</b>
CLASS 3		
<b>TOTAL CLASS 3</b>		<b>29.93</b>
<b>TOTAL TOWN</b>		<b>41.070</b>
US HIGHWAY		
US-2	9.039	
<b>TOTAL US HIGHWAY</b>		<b>9.039</b>
<b>TOTAL STATE</b>		<b>9.039</b>

**TOTAL, TRAVELED HIGHWAYS, FEB. 10, 2015: 50.109**  
(Excludes Class 4, Legal Trail, and Unidentified Corridor Mileage)

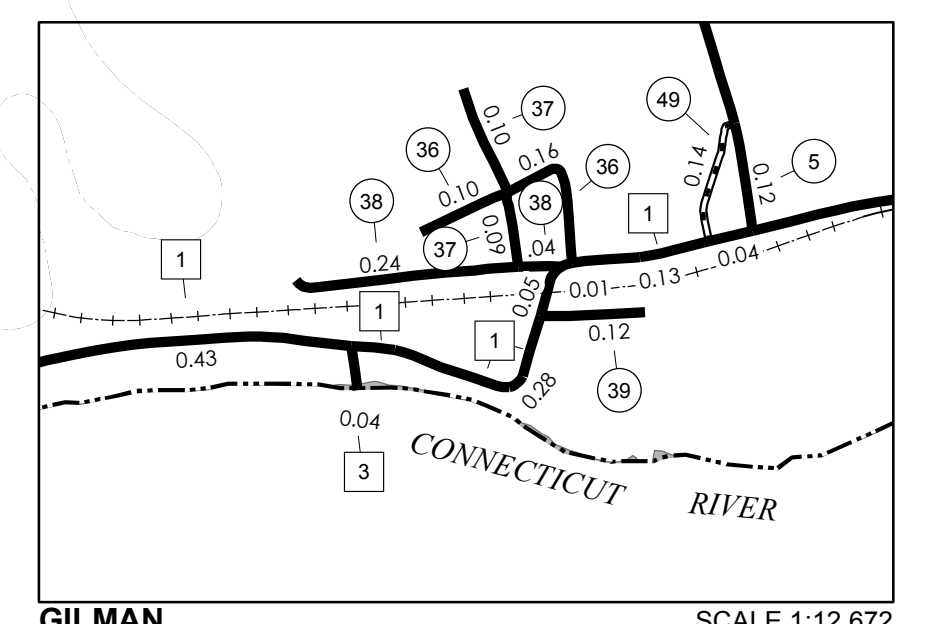
- HIGHWAYS**
  - INTERSTATE
  - STATE - HARD SURFACE OR PAVED
  - TOWN - HARD SURFACE OR PAVED
  - GRAVEL
  - SOIL OR GRADED AND DRAINED EARTH
  - UNIMPROVED OR PRIMITIVE
  - IMPASSABLE OR UNTRAVELED
  - LEGAL TRAIL
  - CLASS 1
  - CLASS 2
  - CLASS 3
  - CLASS 4
  - LEGAL TRAIL
- INTERSTATE OR DIVIDED HIGHWAY
- STATE - HARD SURFACE OR PAVED
- TOWN - HARD SURFACE OR PAVED
- GRAVEL
- SOIL OR GRADED AND DRAINED EARTH
- UNIMPROVED OR PRIMITIVE
- IMPASSABLE OR UNTRAVELED
- LEGAL TRAIL
- DISCONTINUED
- HIGHWAY CLASS CHANGE
- RAILROAD
- INACTIVE RAILROAD
- NATIONAL FOREST ROAD
- STATE FOREST HIGHWAY
- PARK AND RIDE

- PUBLIC LAND - GREEN MOUNTAIN NATIONAL FOREST**
- PUBLIC LAND - STATE/MUNICIPAL**
- POLITICAL SUBDIVISIONS**
  - STATE BOUNDARY
  - COUNTY BOUNDARY
  - TOWN BOUNDARY
  - VILLAGE BOUNDARY
  - URBAN COMPACT BOUNDARY
  - WATER BODY
  - STREAM OR BROOK
- BRIDGE OR CULVERT**
  - BRIDGE OR CULVERT > 20'
  - BRIDGE OR CULVERT 6' - 20'
  - VOBCIT BRIDGE
  - VOBCIT CULVERT > 6'
  - STATE BRIDGE OR CULVERT IDENTIFIER
  - TOWN BRIDGE OR CULVERT IDENTIFIER
- FEDERAL CLASSIFICATION IDENTIFIER**
  - FAU URBAN ARTERIAL OR COLLECTOR
  - MA MINOR ARTERIAL
  - MJC MAJOR COLLECTOR
  - MNC MINOR COLLECTOR
  - PA PRINCIPAL ARTERIAL

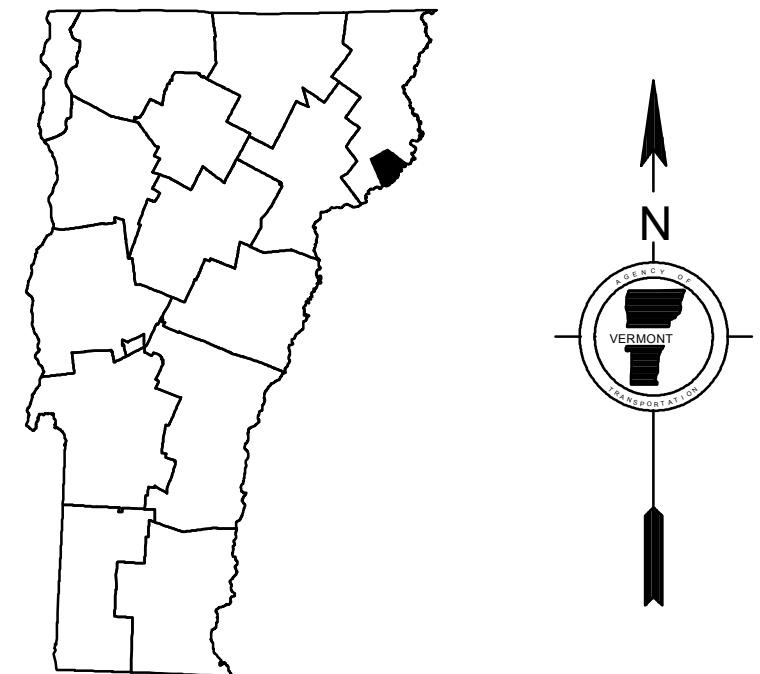
**DISCLAIMER:**  
The untraveled highways (laid-out town highways), discontinued highways, and legal trails hereon are those of which the Agency of Transportation has record; others may exist.  
Highway and bridge data by the Agency of Transportation. Town short structures are drawn from the Vermont Online Bridge & Culvert Inventory Tool (VOBCIT) database. All other data from the Vermont Center for Geographic Information. Only named streams are shown.



0 0.08 0.16 Miles



0 0.15 0.3 Miles



# VERMONT GENERAL HIGHWAY MAP

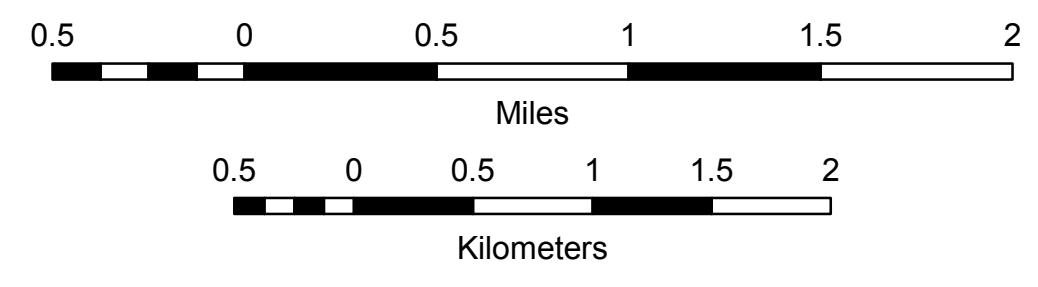
## Town of Lunenburg

### ESSEX COUNTY

Transportation District #7  
Prepared by the Vermont Agency of Transportation  
Division of Policy, Planning and Intermodal Development  
in cooperation with  
U.S. Department of Transportation  
Federal Highway Administration

Mileage as of February 10, 2015  
Map prepared June 18, 2015

SCALE 1:31,680



Vermont State Plane Coordinate System  
North American Datum of 1983  
SPCS\_Zone\_Identifier: 4400  
Geodetic Reference System 80  
4,000-meter grid, Easting - Northing

VERMONT  
GENERAL HIGHWAY MAP

Town of Brunswick  
Town of Maidstone

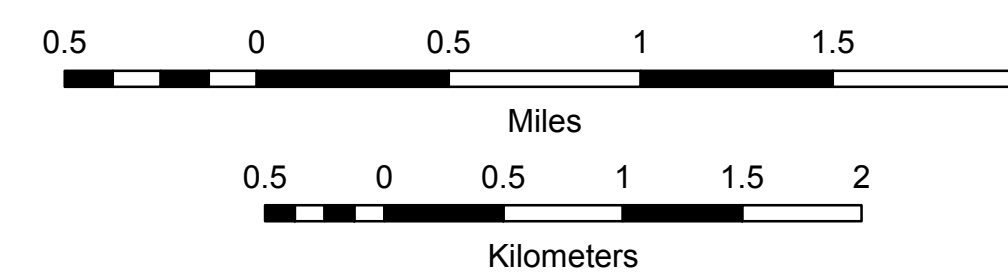
ESSEX COUNTY

Transportation District #9

Prepared by the  
Vermont Agency of Transportation  
Division of Policy, Planning and Intermodal Development  
in cooperation with  
U. S. Department of Transportation  
Federal Highway Administration

Mileage as of February 10, 2016  
Map prepared July 22, 2016

SCALE 1:31,680



BRUNSWICK MILEAGE

MILEAGE SUMMARY		
CLASS 3	TOTAL CLASS 3	0.00
	TOTAL TOWN	0.000
STATE HIGHWAY		
VT-102	7.080	
VT-105	2.177	
	TOTAL STATE HIGHWAY	9.257
	TOTAL STATE	9.257
<b>TOTAL, TRAVELED HIGHWAYS, FEB. 10, 2016:</b>		<b>9.257</b>

(Excludes Class 4 and Legal Trail Mileage)

MAIDSTONE MILEAGE

TOWN HWY. No.	LENGTH IN MILES CLASS 3	CLASS 4
2	2.41	
3		(0.60)
4	4.23	
5	0.11	
7	0.67	(0.38)
8		(3.67)
9	2.49	(0.10)
<b>TOTAL</b>	<b>9.91</b>	<b>4.75</b>

TOWN HWY. No.	LENGTH IN MILES "NOT UP TO STANDARD"
2	(0.30)
<b>TOTAL</b>	<b>0.30</b>

\* The sections of the town highways listed above are legally Class 3, but have been deemed "Not Up To Standard" and are functionally Class 4 Town Highways

MILEAGE SUMMARY

CLASS 2 TH-1	5.930		
	TOTAL CLASS 2	5.930	
	TOTAL CLASS 3	9.91	
	<b>TOTAL TOWN</b>	<b>15.840</b>	
STATE HIGHWAY			
VT-102	7.823		
NSH-MSH	0.602		
	TOTAL STATE HIGHWAY	8.425	
	TOTAL STATE	8.425	
<b>TOTAL, TRAVELED HIGHWAYS, FEB. 10, 2016:</b>		<b>24.265</b>	

(Excludes Class 4 and Legal Trail Mileage)

**DISCLAIMER:**  
The untraveled highways (laid-out town highways), discontinued highways, and legal trails herein are those of which the Agency of Transportation has record; others may exist.

Highway and bridge data by the Agency of Transportation. Town short structures are drawn from the Vermont Online Bridge & Culvert Inventory Tool (VOBCIT) database. All other data from the Vermont Center for Geographic Information. Only named streams are shown.

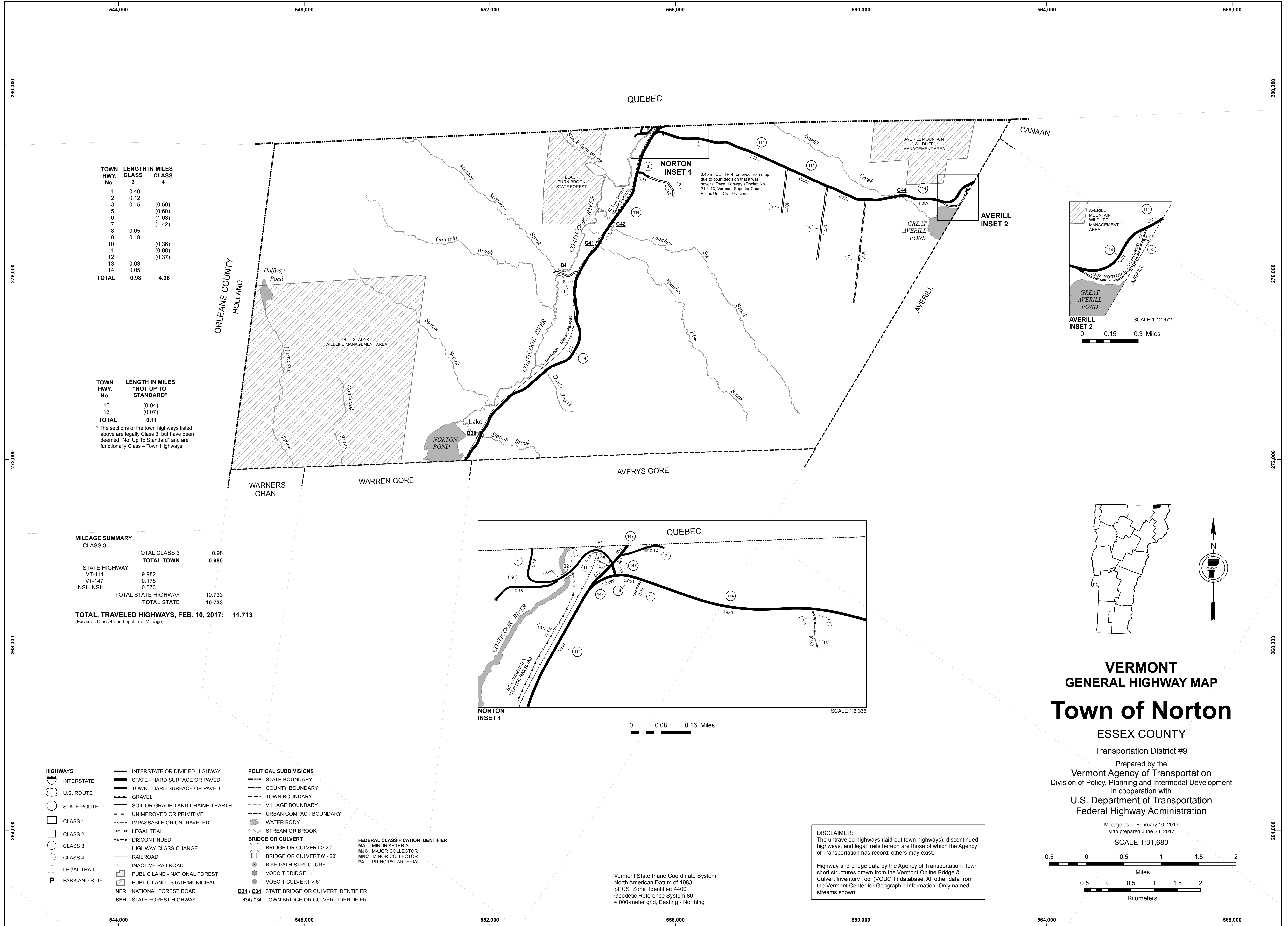
Vermont State Plane Coordinate System  
North American Datum of 1983  
SPCS\_Zone\_Identifier: 4400  
Geodetic Reference System 80  
4,000-meter grid, Easting - Northing

- HIGHWAYS**
- INTERSTATE
  - U.S. ROUTE
  - STATE ROUTE
  - CLASS 1
  - CLASS 2
  - CLASS 3
  - CLASS 4
  - LEGAL TRAIL
- INTERSTATE OR DIVIDED HIGHWAY  
STATE - HARD SURFACE OR PAVED  
TOWN - HARD SURFACE OR PAVED  
GRAVEL  
SOIL OR GRADED AND DRAINED EARTH  
UNIMPROVED OR PRIMITIVE  
IMPASSABLE OR UNTRAVELED  
LEGAL TRAIL  
DISCONTINUED  
HIGHWAY CLASS CHANGE  
RAILROAD  
INACTIVE RAILROAD  
NFR NATIONAL FOREST ROAD  
SFH STATE FOREST HIGHWAY  
P PARK AND RIDE

- PUBLIC LAND - GREEN MOUNTAIN NATIONAL FOREST  
PUBLIC LAND - STATE/MUNICIPAL
- POLITICAL SUBDIVISIONS**
- STATE BOUNDARY
  - COUNTY BOUNDARY
  - TOWN BOUNDARY
  - VILLAGE BOUNDARY
  - URBAN COMPACT BOUNDARY
  - WATER BODY
  - STREAM OR BROOK
- BRIDGE OR CULVERT**
- BRIDGE OR CULVERT > 20'
  - BRIDGE OR CULVERT 6' - 20'
  - VOBCIT BRIDGE
  - VOBCIT CULVERT > 6'
- B34 / C34 STATE BRIDGE OR CULVERT IDENTIFIER**  
**B34 / C34 TOWN BRIDGE OR CULVERT IDENTIFIER**

- FEDERAL CLASSIFICATION IDENTIFIER**
- FAU URBAN ARTERIAL OR COLLECTOR
  - MA MINOR ARTERIAL
  - MJC MAJOR COLLECTOR
  - MNC MINOR COLLECTOR
  - PA PRINCIPAL ARTERIAL





TOWN HWY. No.	CLASS 3	CLASS 4	LENGTH IN MILES
1	0.40		
2	0.12		
3	0.15	(0.50)	
5		(0.60)	
6		(1.03)	
7		(1.42)	
8	0.05		
9	0.18		
10		(0.36)	
11		(0.08)	
12		(0.37)	
13	0.03		
14	0.05		
<b>TOTAL</b>	<b>0.98</b>	<b>4.36</b>	

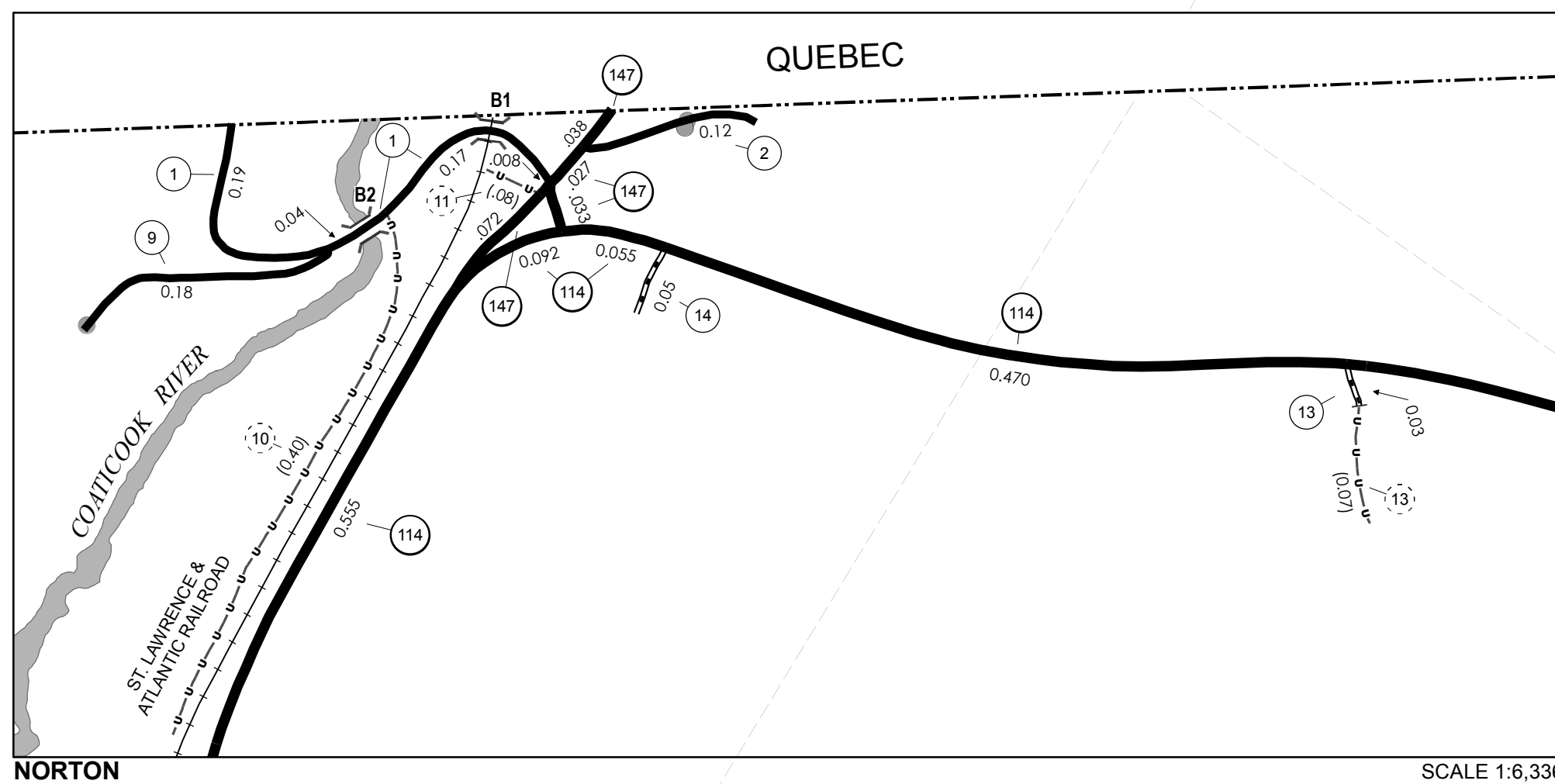
TOWN HWY. No.	LENGTH IN MILES "NOT UP TO STANDARD"
10	(0.04)
13	(0.07)
<b>TOTAL</b>	<b>0.11</b>

\* The sections of the town highways listed above are legally Class 3, but have been deemed "Not Up to Standard" and are functionally Class 4 Town Highways

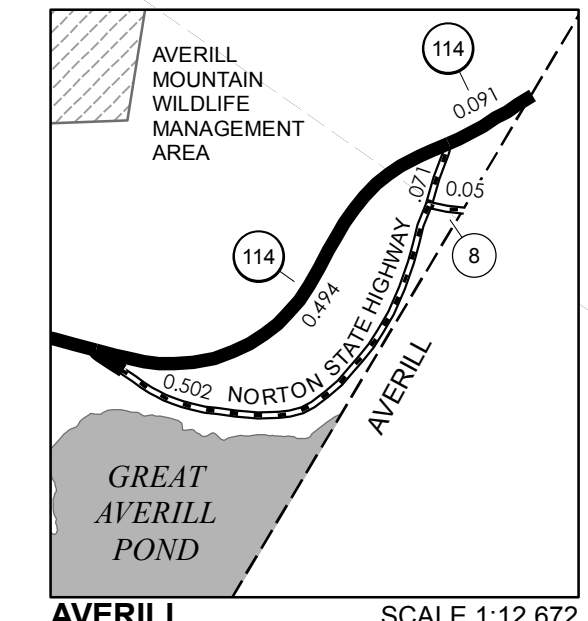
**MILEAGE SUMMARY**

CLASS 3	TOTAL CLASS 3	0.98
<b>TOTAL TOWN</b>	<b>0.980</b>	
STATE HIGHWAY		
VT-114	9.982	
VT-147	0.178	
NSH-NSH	0.573	
<b>TOTAL STATE HIGHWAY</b>	<b>10.733</b>	
<b>TOTAL STATE</b>	<b>10.733</b>	

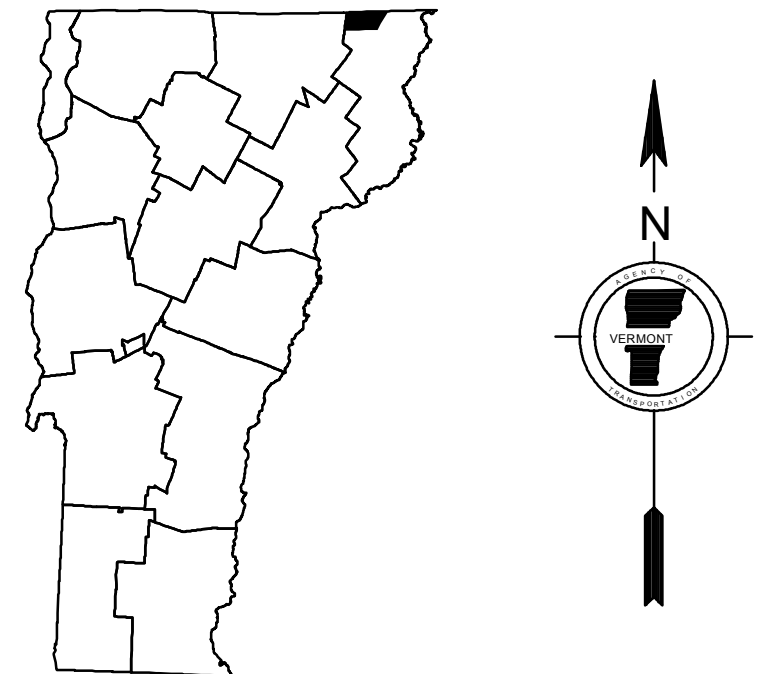
**TOTAL, TRAVELED HIGHWAYS, FEB. 10, 2017: 11.713**  
(Excludes Class 4 and Legal Trail Mileage)



0 0.08 0.16 Miles



SCALE 1:12,672  
0 0.15 0.3 Miles



**VERMONT**  
**GENERAL HIGHWAY MAP**  
**Town of Norton**  
ESSEX COUNTY

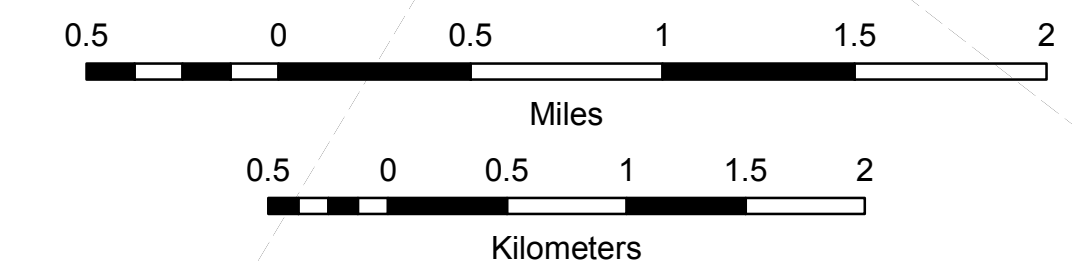
Transportation District #9

Prepared by the  
Vermont Agency of Transportation  
Division of Policy, Planning and Intermodal Development  
in cooperation with

U.S. Department of Transportation  
Federal Highway Administration

Mileage as of February 10, 2017  
Map prepared June 23, 2017

SCALE 1:31,680



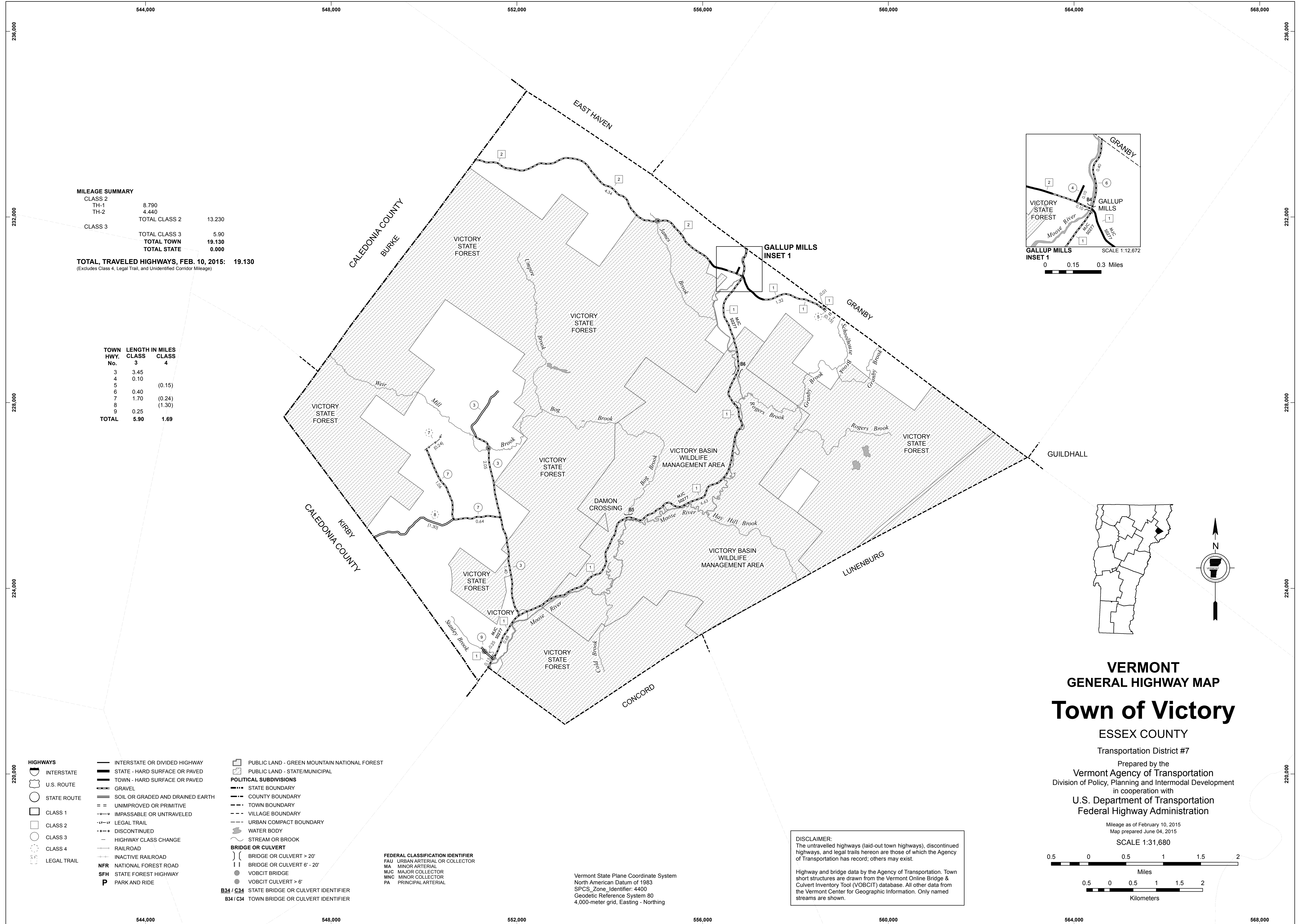
- HIGHWAYS**
  - INTERSTATE
  - U.S. ROUTE
  - STATE ROUTE
  - CLASS 1
  - CLASS 2
  - CLASS 3
  - CLASS 4
  - LEGAL TRAIL
  - PARK AND RIDE
- INTERSTATE OR DIVIDED HIGHWAY
- STATE - HARD SURFACE OR PAVED
- TOWN - HARD SURFACE OR PAVED
- GRAVEL
- SOIL OR GRADED AND DRAINED EARTH
- UNIMPROVED OR PRIMITIVE
- IMPASSABLE OR UNTRAVELED
- LEGAL TRAIL
- DISCONTINUED
- HIGHWAY CLASS CHANGE
- RAILROAD
- INACTIVE RAILROAD
- PUBLIC LAND - NATIONAL FOREST
- PUBLIC LAND - STATE/MUNICIPAL
- NFR NATIONAL FOREST ROAD
- SFH STATE FOREST HIGHWAY

- POLITICAL SUBDIVISIONS**
  - STATE BOUNDARY
  - COUNTY BOUNDARY
  - TOWN BOUNDARY
  - VILLAGE BOUNDARY
  - URBAN COMPACT BOUNDARY
  - WATER BODY
  - STREAM OR BROOK
- BRIDGE OR CULVERT**
  - BRIDGE OR CULVERT > 20'
  - BRIDGE OR CULVERT 6' - 20'
  - BIKE PATH STRUCTURE
  - VOBCIT BRIDGE
  - VOBCIT CULVERT > 6'
  - B34 / C34 STATE BRIDGE OR CULVERT IDENTIFIER
  - B34 / C34 TOWN BRIDGE OR CULVERT IDENTIFIER
- FEDERAL CLASSIFICATION IDENTIFIER**
  - MA MINOR ARTERIAL
  - MJC MAJOR COLLECTOR
  - MNC MINOR COLLECTOR
  - PA PRINCIPAL ARTERIAL

**DISCLAIMER:**  
The untraveled highways (laid-out town highways), discontinued highways, and legal trails herein are those of which the Agency of Transportation has record; others may exist.

Highway and bridge data by the Agency of Transportation. Town short structures drawn from the Vermont Online Bridge & Culvert Inventory Tool (VOBCIT) database. All other data from the Vermont Center for Geographic Information. Only named streams shown.

Vermont State Plane Coordinate System  
North American Datum of 1983  
SPCS\_Zone\_Identifier: 4400  
Geodetic Reference System 80  
4,000-meter grid, Easting - Northing

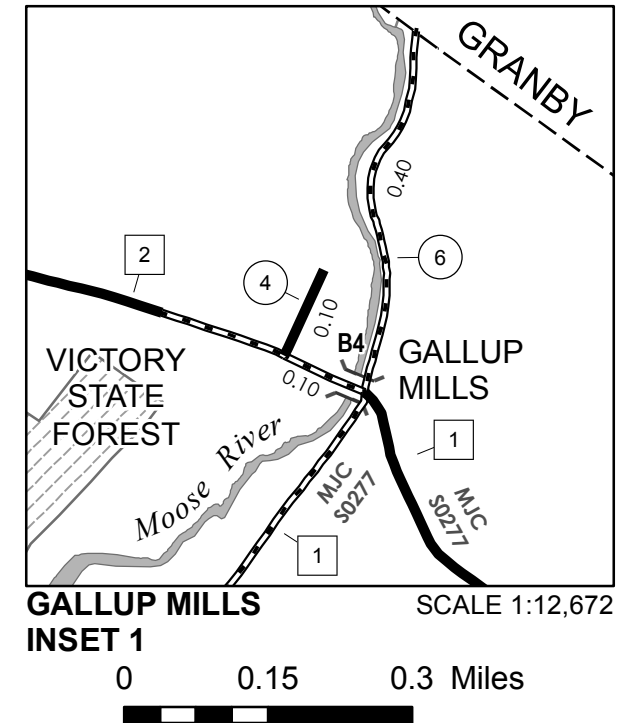


MILEAGE SUMMARY

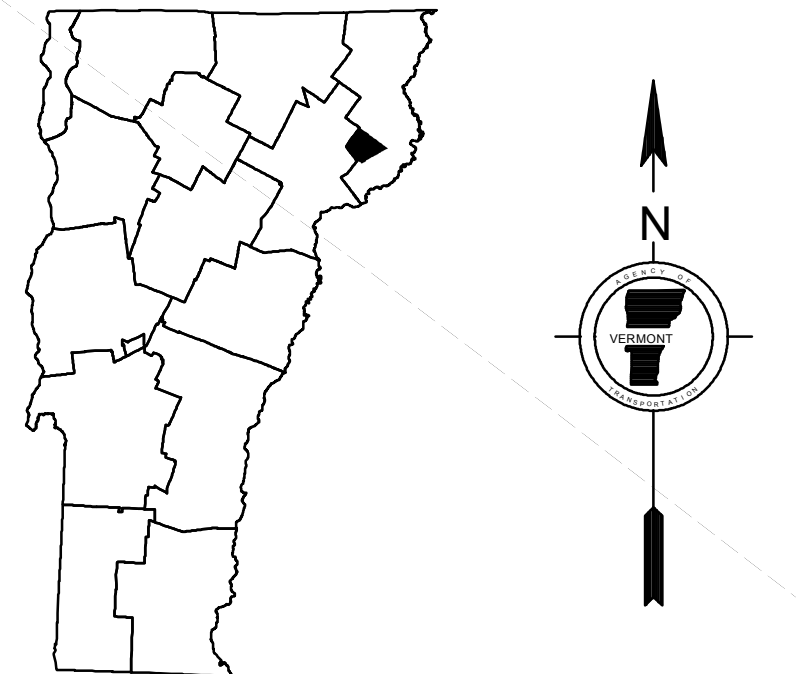
CLASS 2		
TH-1	8.790	
TH-2	4.440	
TOTAL CLASS 2	13.230	
CLASS 3		
TOTAL CLASS 3	5.90	
TOTAL TOWN	19.130	
TOTAL STATE	0.000	

TOTAL TRAVELED HIGHWAYS, FEB. 10, 2015: 19.130  
(Excludes Class 4, Legal Trail, and Unidentified Corridor Mileage)

TOWN HWY. No.	CLASS 3	CLASS 4
3	3.45	
4	0.10	
5		(0.15)
6	0.40	
7	1.70	(0.24)
8		(1.30)
9	0.25	
TOTAL	5.90	1.69



GALLUP MILLS INSET 1 SCALE 1:12,672  
0 0.15 0.3 Miles



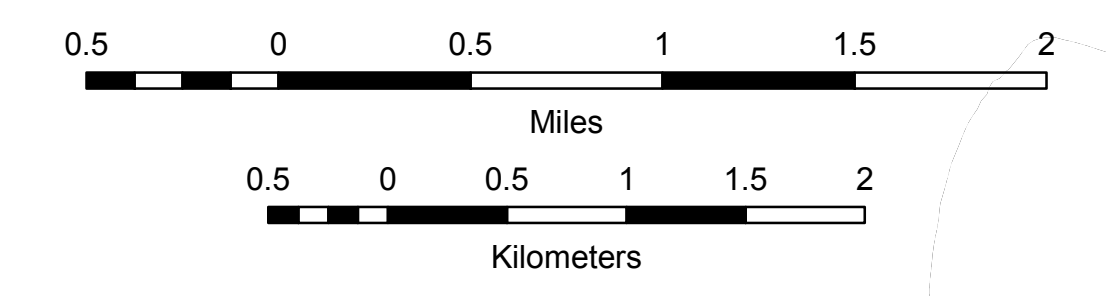
VERMONT  
GENERAL HIGHWAY MAP  
**Town of Victory**  
ESSEX COUNTY

Transportation District #7

Prepared by the  
Vermont Agency of Transportation  
Division of Policy, Planning and Intermodal Development  
in cooperation with  
U.S. Department of Transportation  
Federal Highway Administration

Mileage as of February 10, 2015  
Map prepared June 04, 2015

SCALE 1:31,680



- HIGHWAYS**
  - INTERSTATE
  - U.S. ROUTE
  - STATE ROUTE
  - CLASS 1
  - CLASS 2
  - CLASS 3
  - CLASS 4
  - LEGAL TRAIL
- INTERSTATE OR DIVIDED HIGHWAY
- STATE - HARD SURFACE OR PAVED
- TOWN - HARD SURFACE OR PAVED
- GRAVEL
- SOIL OR GRADED AND DRAINED EARTH
- UNIMPROVED OR PRIMITIVE
- IMPASSABLE OR UNTRAVELED
- LEGAL TRAIL
- DISCONTINUED
- HIGHWAY CLASS CHANGE
- RAILROAD
- INACTIVE RAILROAD
- NFR NATIONAL FOREST ROAD
- SFH STATE FOREST HIGHWAY
- P PARK AND RIDE

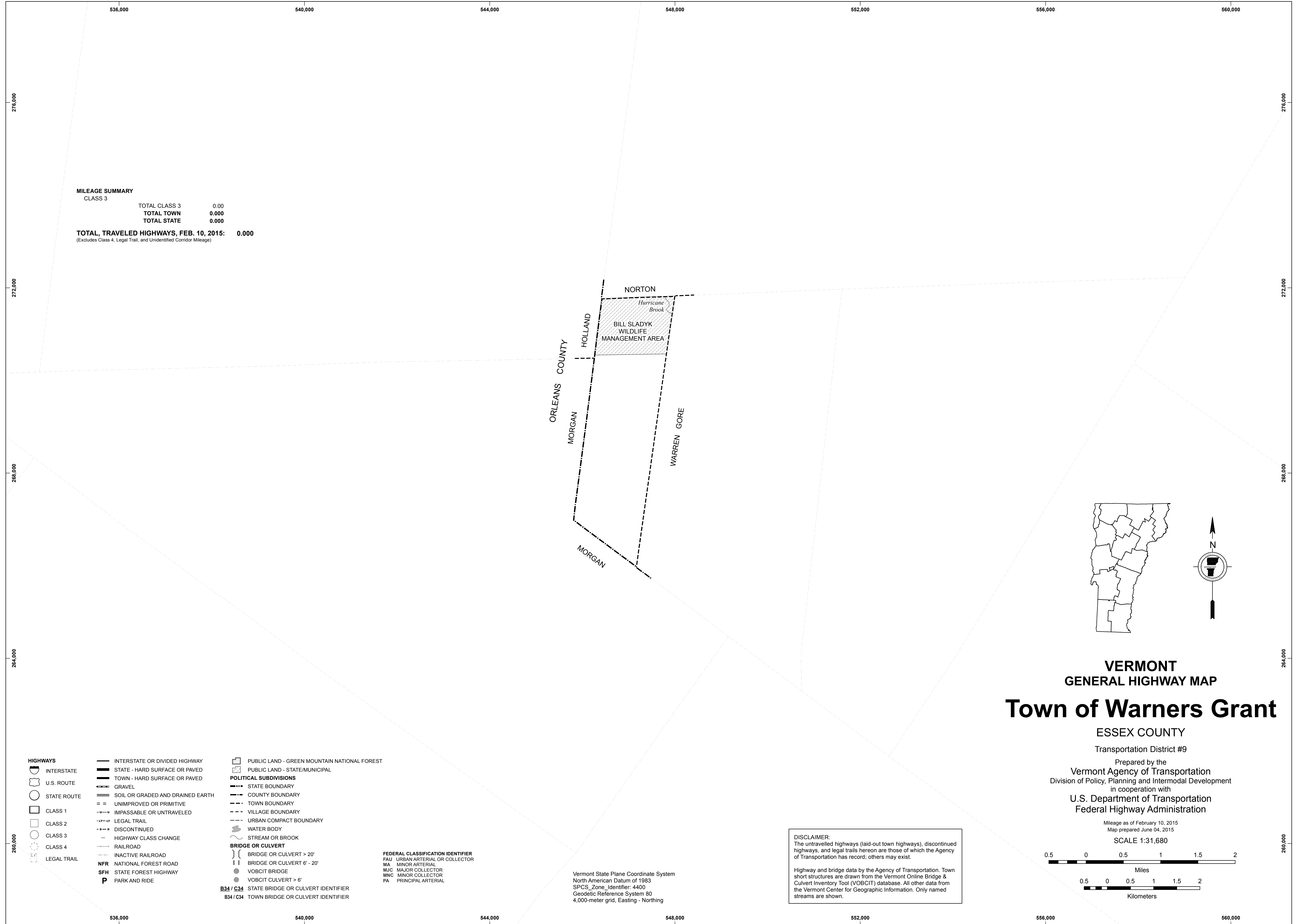
- PUBLIC LAND - GREEN MOUNTAIN NATIONAL FOREST
- PUBLIC LAND - STATE/MUNICIPAL
- POLITICAL SUBDIVISIONS**
  - STATE BOUNDARY
  - COUNTY BOUNDARY
  - TOWN BOUNDARY
  - VILLAGE BOUNDARY
  - URBAN COMPACT BOUNDARY
- WATER BODY
- STREAM OR BROOK
- BRIDGE OR CULVERT**
  - BRIDGE OR CULVERT > 20'
  - BRIDGE OR CULVERT 6' - 20'
  - VOBCIT BRIDGE
  - VOBCIT CULVERT > 6'
  - STATE BRIDGE OR CULVERT IDENTIFIER
  - TOWN BRIDGE OR CULVERT IDENTIFIER

- FEDERAL CLASSIFICATION IDENTIFIER**
  - FAU URBAN ARTERIAL OR COLLECTOR
  - MA MINOR ARTERIAL
  - MJC MAJOR COLLECTOR
  - MNC MINOR COLLECTOR
  - PA PRINCIPAL ARTERIAL

Vermont State Plane Coordinate System  
North American Datum of 1983  
SPCS\_Zone\_Identifier: 4400  
Geodetic Reference System 80  
4,000-meter grid, Easting - Northing

**DISCLAIMER:**  
The untraveled highways (laid-out town highways), discontinued highways, and legal trails hereon are those of which the Agency of Transportation has record; others may exist.

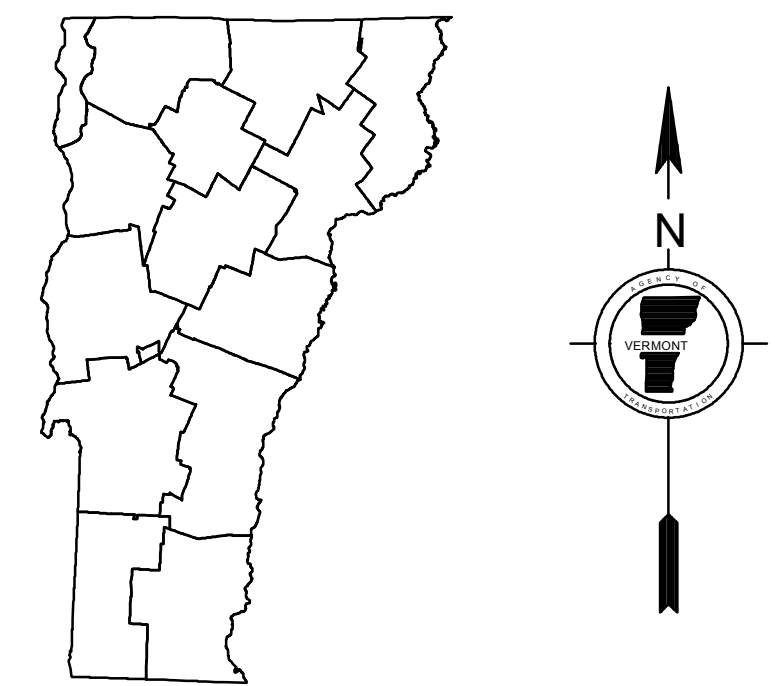
Highway and bridge data by the Agency of Transportation. Town short structures are drawn from the Vermont Online Bridge & Culvert Inventory Tool (VOBCIT) database. All other data from the Vermont Center for Geographic Information. Only named streams are shown.



**MILEAGE SUMMARY**  
CLASS 3

TOTAL CLASS 3	0.00
TOTAL TOWN	0.000
TOTAL STATE	0.000

**TOTAL, TRAVELED HIGHWAYS, FEB. 10, 2015: 0.000**  
(Excludes Class 4, Legal Trail, and Unidentified Corridor Mileage)



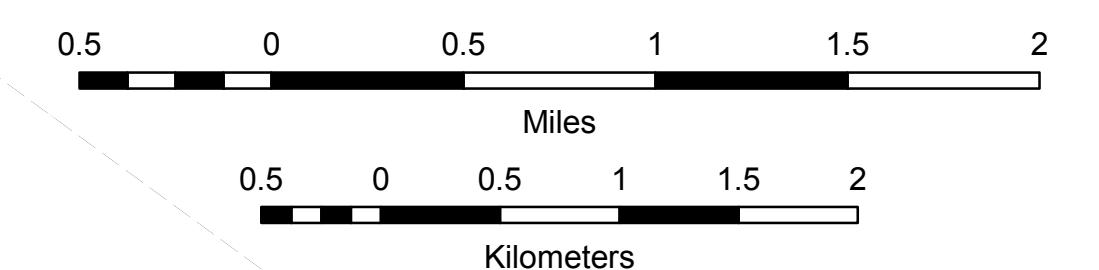
**VERMONT**  
**GENERAL HIGHWAY MAP**  
**Town of Warners Grant**

ESSEX COUNTY  
Transportation District #9

Prepared by the  
Vermont Agency of Transportation  
Division of Policy, Planning and Intermodal Development  
in cooperation with  
U.S. Department of Transportation  
Federal Highway Administration

Mileage as of February 10, 2015  
Map prepared June 04, 2015

SCALE 1:31,680

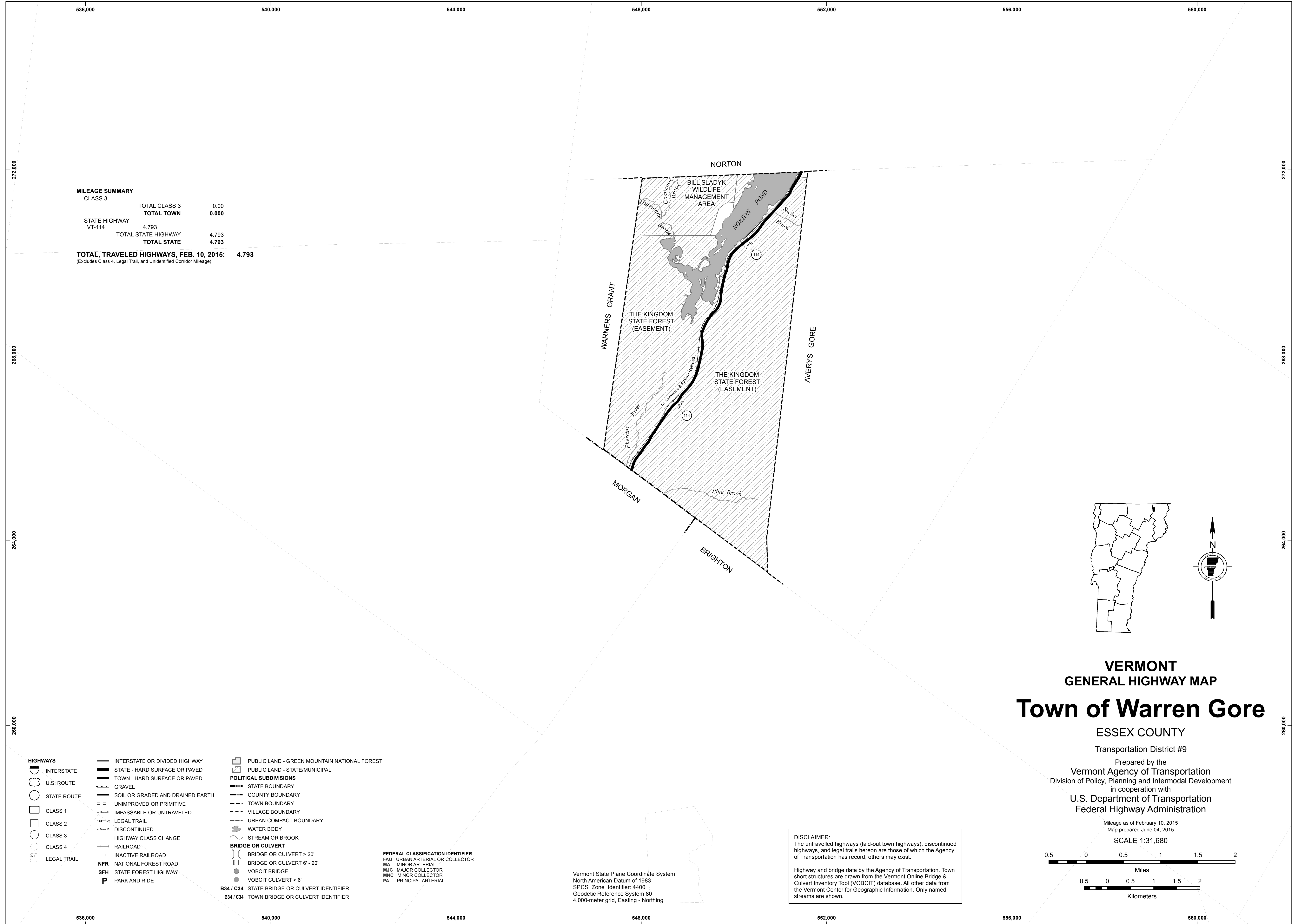


<b>HIGHWAYS</b>	— INTERSTATE OR DIVIDED HIGHWAY	▨ PUBLIC LAND - GREEN MOUNTAIN NATIONAL FOREST
— INTERSTATE	— STATE - HARD SURFACE OR PAVED	▨ PUBLIC LAND - STATE/MUNICIPAL
— U.S. ROUTE	— TOWN - HARD SURFACE OR PAVED	<b>POLITICAL SUBDIVISIONS</b>
— STATE ROUTE	— GRAVEL	— STATE BOUNDARY
— CLASS 1	— SOIL OR GRADED AND DRAINED EARTH	— COUNTY BOUNDARY
— CLASS 2	— UNIMPROVED OR PRIMITIVE	— TOWN BOUNDARY
— CLASS 3	— IMPASSABLE OR UNTRAVELED	— VILLAGE BOUNDARY
— CLASS 4	— LEGAL TRAIL	— URBAN COMPACT BOUNDARY
— LEGAL TRAIL	— DISCONTINUED	— WATER BODY
	— HIGHWAY CLASS CHANGE	— STREAM OR BROOK
	— RAILROAD	<b>BRIDGE OR CULVERT</b>
	— INACTIVE RAILROAD	— BRIDGE OR CULVERT > 20'
	— NATIONAL FOREST ROAD	— BRIDGE OR CULVERT 6' - 20'
	— STATE FOREST HIGHWAY	— VOBICIT BRIDGE
	— PARK AND RIDE	— VOBICIT CULVERT > 6'
		<b>FEDERAL CLASSIFICATION IDENTIFIER</b>
		FAU URBAN ARTERIAL OR COLLECTOR
		MA MINOR ARTERIAL
		MJC MAJOR COLLECTOR
		MNC MINOR COLLECTOR
		PA PRINCIPAL ARTERIAL
		B34 / C34 STATE BRIDGE OR CULVERT IDENTIFIER
		B34 / C34 TOWN BRIDGE OR CULVERT IDENTIFIER

Vermont State Plane Coordinate System  
North American Datum of 1983  
SPCS\_Zone\_Identifier: 4400  
Geodetic Reference System 80  
4,000-meter grid, Easting - Northing

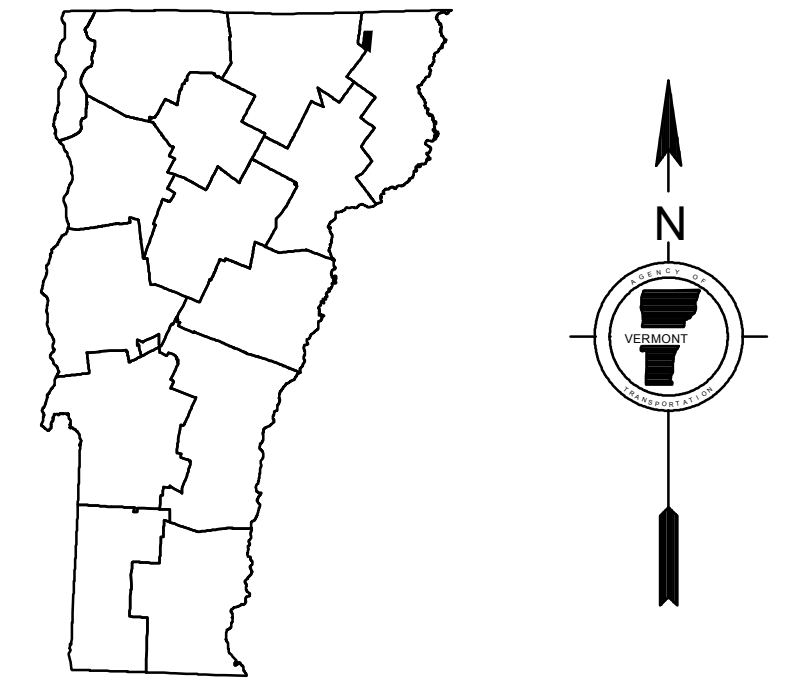
**DISCLAIMER:**  
The untraveled highways (laid-out town highways), discontinued highways, and legal trails hereon are those of which the Agency of Transportation has record; others may exist.

Highway and bridge data by the Agency of Transportation. Town short structures are drawn from the Vermont Online Bridge & Culvert Inventory Tool (VOBCIT) database. All other data from the Vermont Center for Geographic Information. Only named streams are shown.



**MILEAGE SUMMARY**

CLASS 3	TOTAL CLASS 3	0.00
	<b>TOTAL TOWN</b>	<b>0.000</b>
STATE HIGHWAY		
VT-114	4.793	
	<b>TOTAL STATE HIGHWAY</b>	<b>4.793</b>
	<b>TOTAL STATE</b>	<b>4.793</b>
<b>TOTAL, TRAVELED HIGHWAYS, FEB. 10, 2015:</b>		<b>4.793</b>
<small>(Excludes Class 4, Legal Trail, and Unidentified Corridor Mileage)</small>		



**VERMONT**  
**GENERAL HIGHWAY MAP**  
**Town of Warren Gore**

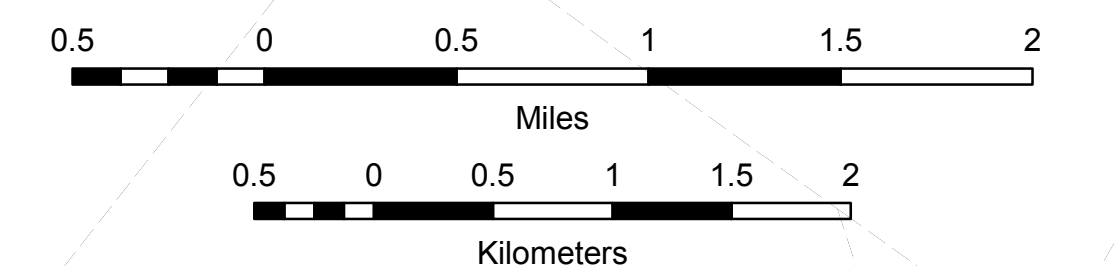
ESSEX COUNTY

Transportation District #9

Prepared by the  
**Vermont Agency of Transportation**  
 Division of Policy, Planning and Intermodal Development  
 in cooperation with  
**U.S. Department of Transportation**  
**Federal Highway Administration**

Mileage as of February 10, 2015  
 Map prepared June 04, 2015

SCALE 1:31,680



<b>HIGHWAYS</b>	— INTERSTATE OR DIVIDED HIGHWAY	■ PUBLIC LAND - GREEN MOUNTAIN NATIONAL FOREST
— INTERSTATE	— STATE - HARD SURFACE OR PAVED	■ PUBLIC LAND - STATE/MUNICIPAL
— U.S. ROUTE	— TOWN - HARD SURFACE OR PAVED	<b>POLITICAL SUBDIVISIONS</b>
— STATE ROUTE	— GRAVEL	— STATE BOUNDARY
□ CLASS 1	— SOIL OR GRADED AND DRAINED EARTH	— COUNTY BOUNDARY
□ CLASS 2	— UNIMPROVED OR PRIMITIVE	— TOWN BOUNDARY
□ CLASS 3	— IMPASSABLE OR UNTRAVELED	— VILLAGE BOUNDARY
□ CLASS 4	— LEGAL TRAIL	— URBAN COMPACT BOUNDARY
— LEGAL TRAIL	— DISCONTINUED	— WATER BODY
	— HIGHWAY CLASS CHANGE	— STREAM OR BROOK
	— RAILROAD	<b>BRIDGE OR CULVERT</b>
	— INACTIVE RAILROAD	— BRIDGE OR CULVERT > 20'
	— NATIONAL FOREST ROAD	— BRIDGE OR CULVERT 6' - 20'
	— STATE FOREST HIGHWAY	● VOBICIT BRIDGE
	— PARK AND RIDE	● VOBICIT CULVERT > 6'
		— STATE BRIDGE OR CULVERT IDENTIFIER
		— TOWN BRIDGE OR CULVERT IDENTIFIER
		<b>FEDERAL CLASSIFICATION IDENTIFIER</b>
		FAU URBAN ARTERIAL OR COLLECTOR
		MA MINOR ARTERIAL
		MJC MAJOR COLLECTOR
		MNC MINOR COLLECTOR
		PA PRINCIPAL ARTERIAL

Vermont State Plane Coordinate System  
 North American Datum of 1983  
 SPCS\_Zone\_Identifier: 4400  
 Geodetic Reference System 80  
 4,000-meter grid, Easting - Northing

**DISCLAIMER:**  
 The untraveled highways (laid-out town highways), discontinued highways, and legal trails hereon are those of which the Agency of Transportation has record; others may exist.

Highway and bridge data by the Agency of Transportation. Town short structures are drawn from the Vermont Online Bridge & Culvert Inventory Tool (VOBCIT) database. All other data from the Vermont Center for Geographic Information. Only named streams are shown.