

TOWN HWY. No.	LENGTH IN MILES CLASS 3	LENGTH IN MILES CLASS 4	LEGAL TRAIL No.	LENGTH IN MILES LEGAL TRAIL
7	0.86		1	(0.28)
8	2.85		2	(1.33)
9	1.00		4	(0.95)
10	0.40		5	(0.41)
11	0.44		6	(0.47)
12	0.81		7	(1.12)
14	0.60			
15	0.53			
16	0.27			
17	0.79			
18	0.35			
19	1.18	(0.98)		
22	0.15			
23	0.12			
24	5.70			
25	0.55			
26	0.32			
28		(0.14)		
29	1.15			
32	0.11			
33	0.08			
34	0.24	(0.03)		
35	0.10			
36	0.27			
37	0.14			
38	0.41			
39	0.07			
40		(0.19)		
41	0.20			
42	0.27			
43	0.54			
44	0.06			
45	0.32			
46	0.10			
47	0.15			
48	0.28			
49	1.11			
50	0.30			
51	0.12			
52	0.08			
53	0.10			
54	0.16			
55	0.31			
56	0.29			
57	0.35			
58	0.17			
59	0.54			
60	0.51			
61	0.15			
62	0.47			
63	0.40			
64	0.11			
65	0.19			
66		(1.37)		
<b>TOTAL</b>	<b>26.77</b>	<b>2.71</b>		

MILEAGE SUMMARY

CLASS 2			
TH-1	1,540		
TH-2	1,200		
TH-3	1,250		
TH-4	1,650		
TH-5	1,880		
TH-6	0,390		
<b>TOTAL CLASS 2</b>		<b>7,910</b>	
CLASS 3			
<b>TOTAL CLASS 3</b>		<b>26.77</b>	
<b>TOTAL TOWN</b>		<b>34,680</b>	
STATE HIGHWAY			
VT-7A	6,139		
VT-313	7,908		
<b>TOTAL STATE HIGHWAY</b>		<b>14,047</b>	
<b>TOTAL STATE</b>		<b>14,047</b>	

**TOTAL, TRAVELED HIGHWAYS, FEB. 10, 2017: 48,727**  
(Excludes Class 4 and Legal Trail Mileage)

- HIGHWAYS**
- INTERSTATE
  - U.S. ROUTE
  - STATE ROUTE
  - CLASS 1
  - CLASS 2
  - CLASS 3
  - CLASS 4
  - LEGAL TRAIL
  - PARK AND RIDE
  - INTERSTATE OR DIVIDED HIGHWAY
  - STATE - HARD SURFACE OR PAVED
  - TOWN - HARD SURFACE OR PAVED
  - GRAVEL
  - SOIL OR GRADED AND DRAINED EARTH
  - UNIMPROVED OR PRIMITIVE
  - IMPASSABLE OR UNTRAVELED
  - LEGAL TRAIL
  - DISCONTINUED
  - HIGHWAY CLASS CHANGE
  - RAILROAD
  - INACTIVE RAILROAD
  - PUBLIC LAND - NATIONAL FOREST
  - PUBLIC LAND - STATE/MUNICIPAL
  - NATIONAL FOREST ROAD
  - STATE FOREST HIGHWAY

- POLITICAL SUBDIVISIONS**
- STATE BOUNDARY
  - COUNTY BOUNDARY
  - TOWN BOUNDARY
  - VILLAGE BOUNDARY
  - URBAN COMPACT BOUNDARY
  - WATER BODY
  - STREAM OR BROOK

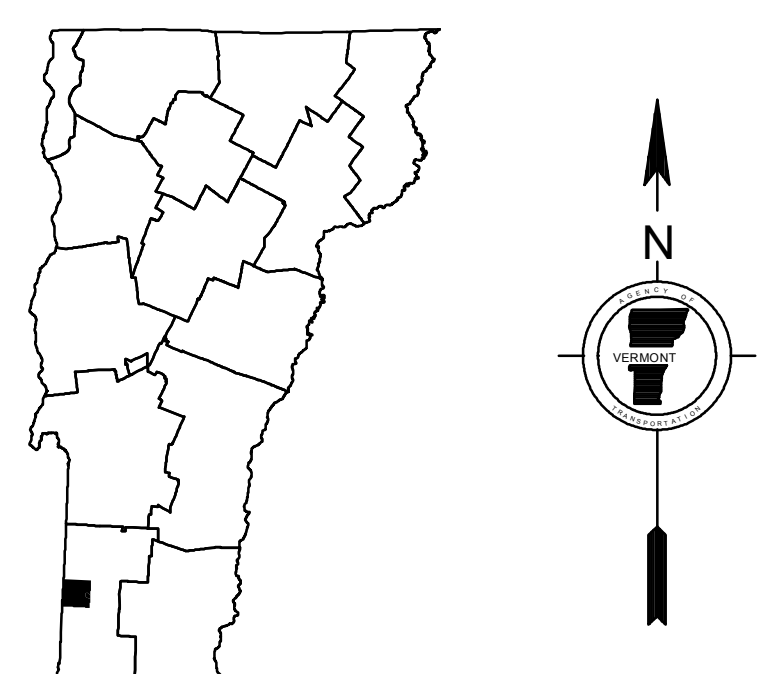
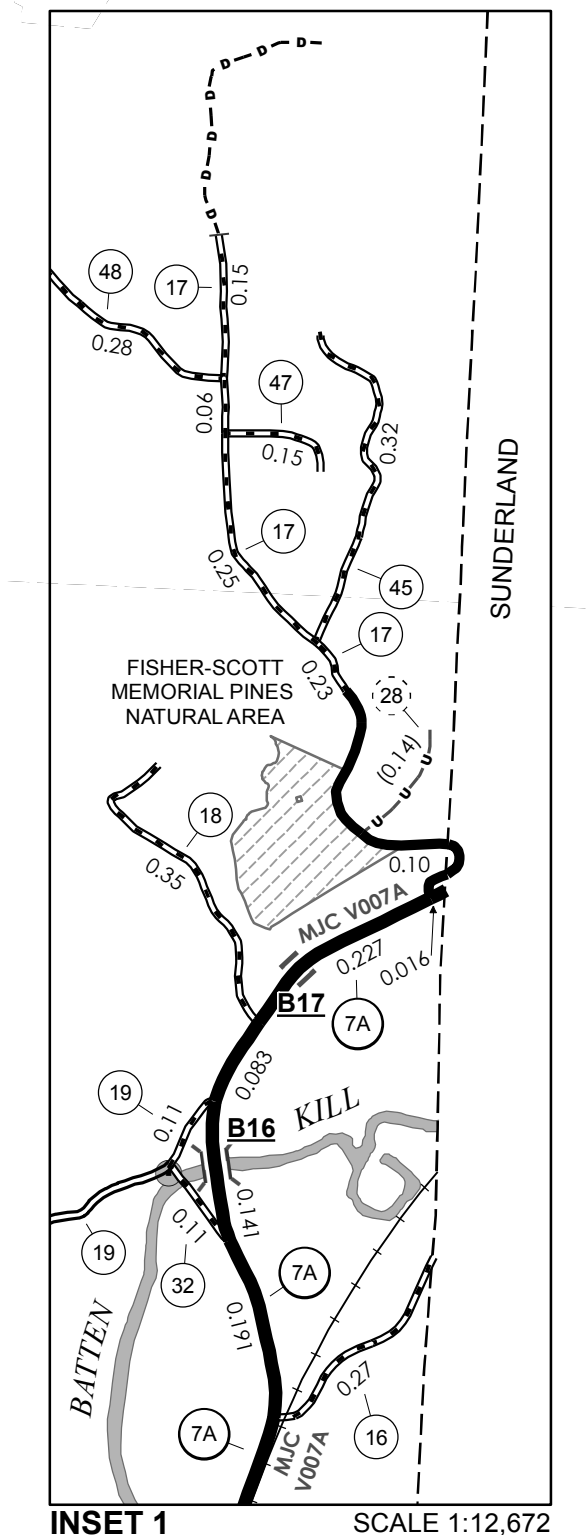
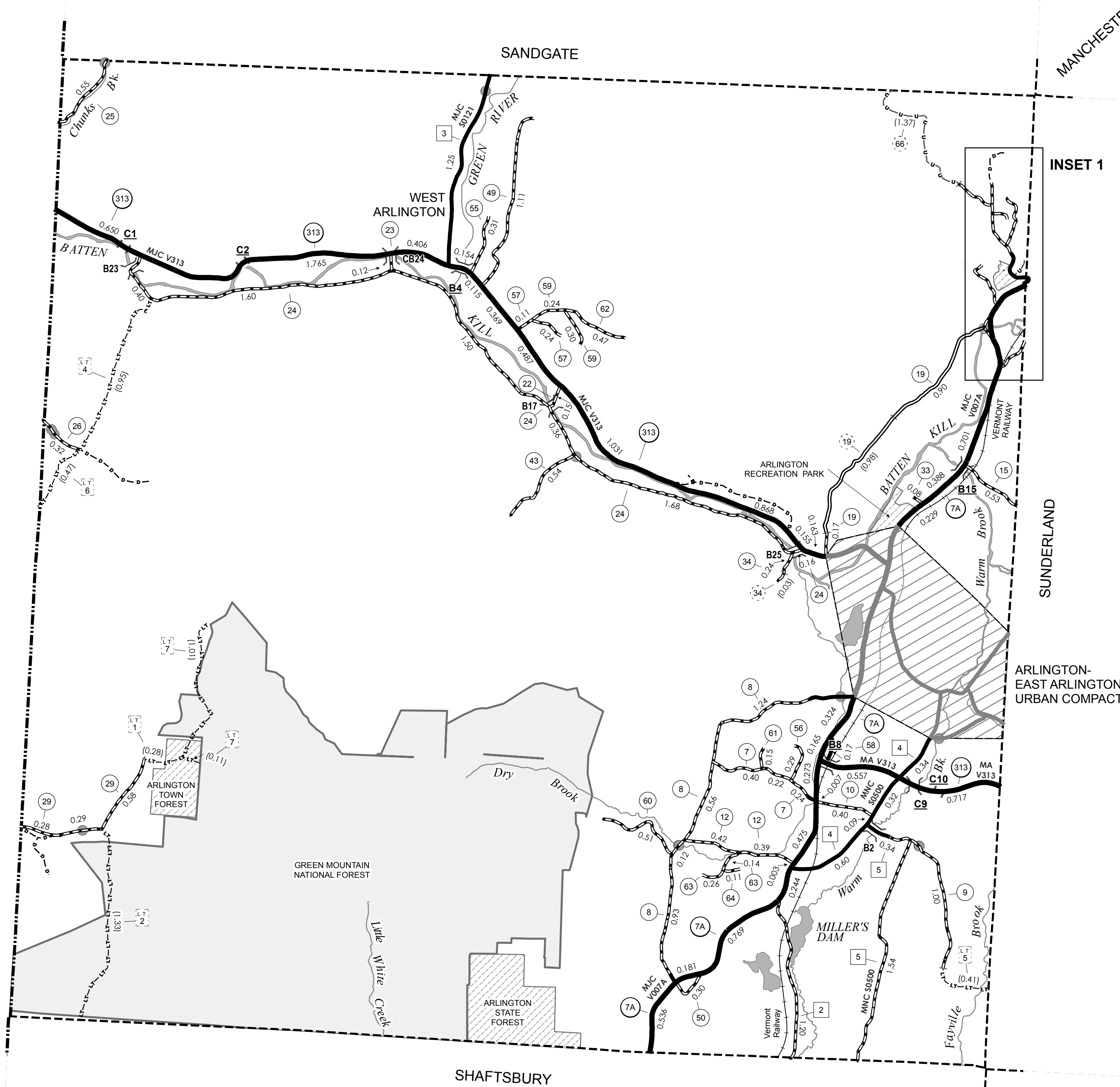
- BRIDGE OR CULVERT**
- BRIDGE OR CULVERT > 20'
  - BRIDGE OR CULVERT 6' - 20'
  - BIKE PATH STRUCTURE
  - VOBCIT BRIDGE
  - VOBCIT CULVERT > 6'
  - STATE BRIDGE OR CULVERT IDENTIFIER
  - TOWN BRIDGE OR CULVERT IDENTIFIER

- FEDERAL CLASSIFICATION IDENTIFIER**
- MA MINOR ARTERIAL
  - MJC MAJOR COLLECTOR
  - MNC MINOR COLLECTOR
  - PA PRINCIPAL ARTERIAL

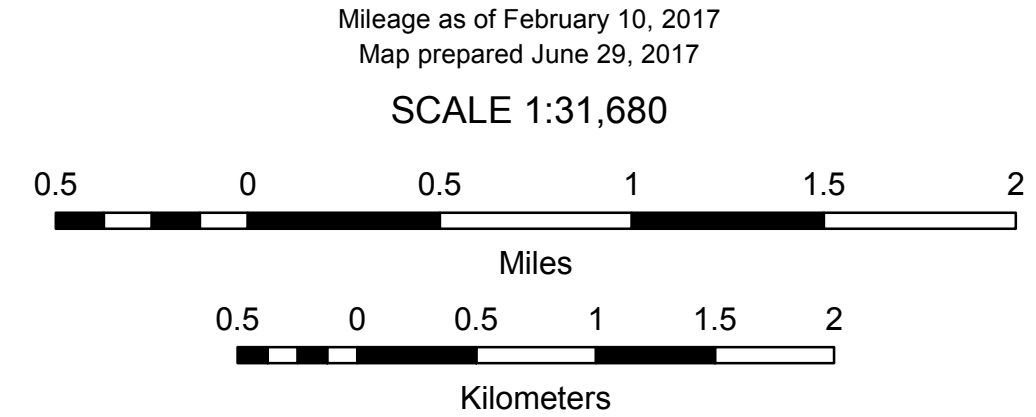
**DISCLAIMER:**  
The untraveled highways (laid-out town highways), discontinued highways, and legal trails herein are those of which the Agency of Transportation has record; others may exist.

Highway and bridge data by the Agency of Transportation. Town short structures drawn from the Vermont Online Bridge & Culvert Inventory Tool (VOBCIT) database. All other data from the Vermont Center for Geographic Information. Only named streams shown.

Vermont State Plane Coordinate System  
North American Datum of 1983  
SPCS\_Zone\_Identifier: 4400  
Geodetic Reference System 80  
4,000-meter grid, Easting - Northing

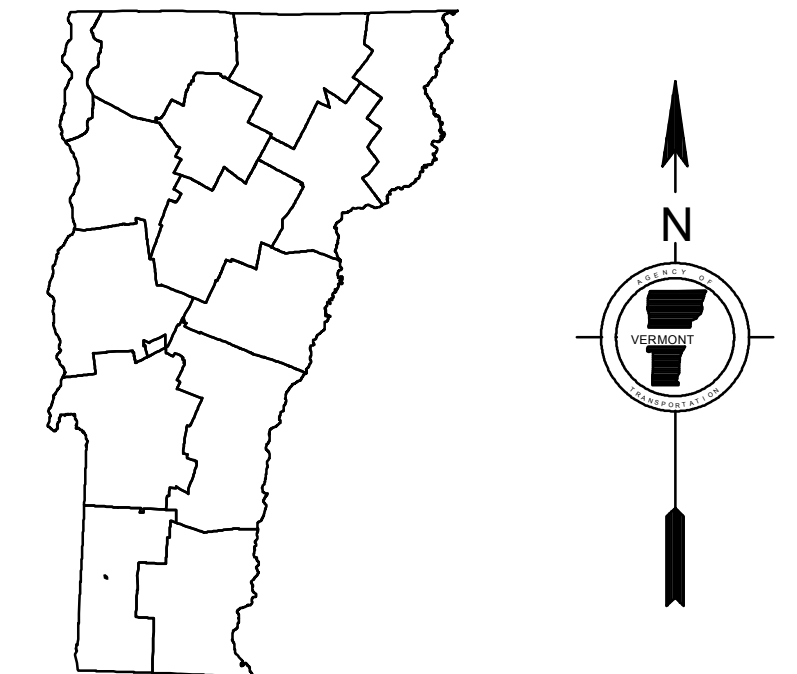
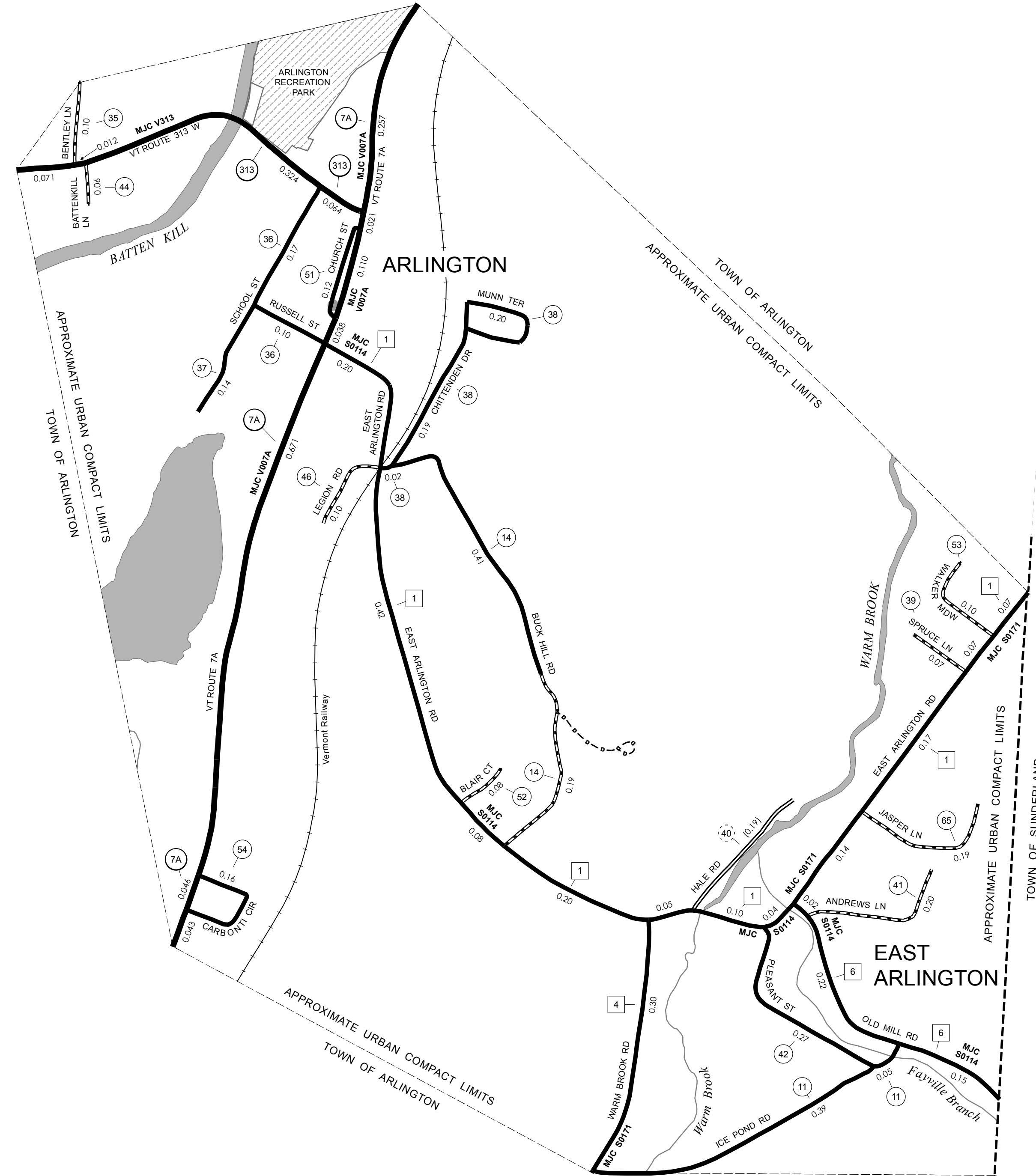


**VERMONT**  
**GENERAL HIGHWAY MAP**  
**Town of Arlington**  
BENNINGTON COUNTY  
Transportation District #1  
Prepared by the  
Vermont Agency of Transportation  
Division of Policy, Planning and Intermodal Development  
in cooperation with  
U.S. Department of Transportation  
Federal Highway Administration



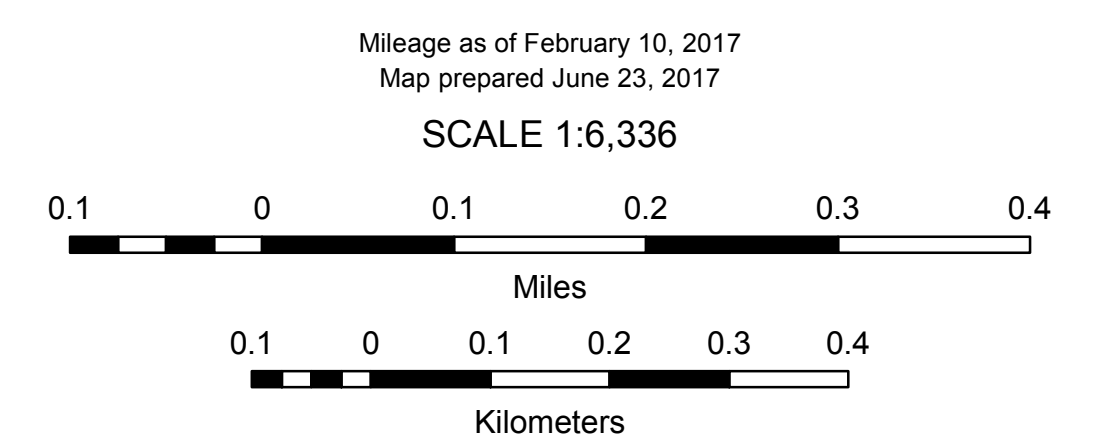
TOWN HWY. No.	LENGTH IN MILES		TOWN ROAD NAME
	CLASS 3	CLASS 4	
11	0.44		ICE POND RD
14	0.60		BUCK HILL RD
35	0.10		BENTLEY LN
36	0.10		RUSSELL ST
36	0.17		SCHOOL ST
37	0.14		SCHOOL ST
38	0.17		MUNN TER
38	0.24		CHITTENDEN DR
39	0.07		SPRUCE LN
40		(0.19)	HALE RD
41	0.20		ANDREWS LN
42	0.27		PLEASANT ST
44	0.06		BATTENKILL LN
46	0.10		LEGION RD
51	0.12		CHURCH ST
52	0.08		BLAIR CT
53	0.10		WALKER MDW
54	0.16		CARBONTI CIR
65	0.19		JASPER LN
<b>TOTAL</b>	<b>3.31</b>	<b>0.19</b>	

MILEAGE SUMMARY			
CLASS 2			
TH-1	1.540		
TH-4	0.300		
TH-6	0.390		
	<b>TOTAL CLASS 2</b>	<b>2.230</b>	
CLASS 3			
	<b>TOTAL CLASS 3</b>	<b>3.31</b>	
	<b>TOTAL TOWN</b>	<b>5.540</b>	
STATE HIGHWAY			
VT-7A	1.186		
VT-313	0.471		
	<b>TOTAL STATE HIGHWAY</b>	<b>1.657</b>	
	<b>TOTAL STATE</b>	<b>1.657</b>	
<b>TOTAL, TRAVELED HIGHWAYS, FEB. 10, 2017:</b>		<b>7.197</b>	
<small>(Excludes Class 4 and Legal Trail Mileage)</small>			



**VERMONT  
GENERAL HIGHWAY MAP  
Urban Compact of  
Arlington  
BENNINGTON COUNTY**

Transportation District #1  
Prepared by the  
Vermont Agency of Transportation  
Division of Policy, Planning and Intermodal Development  
in cooperation with  
U.S. Department of Transportation  
Federal Highway Administration



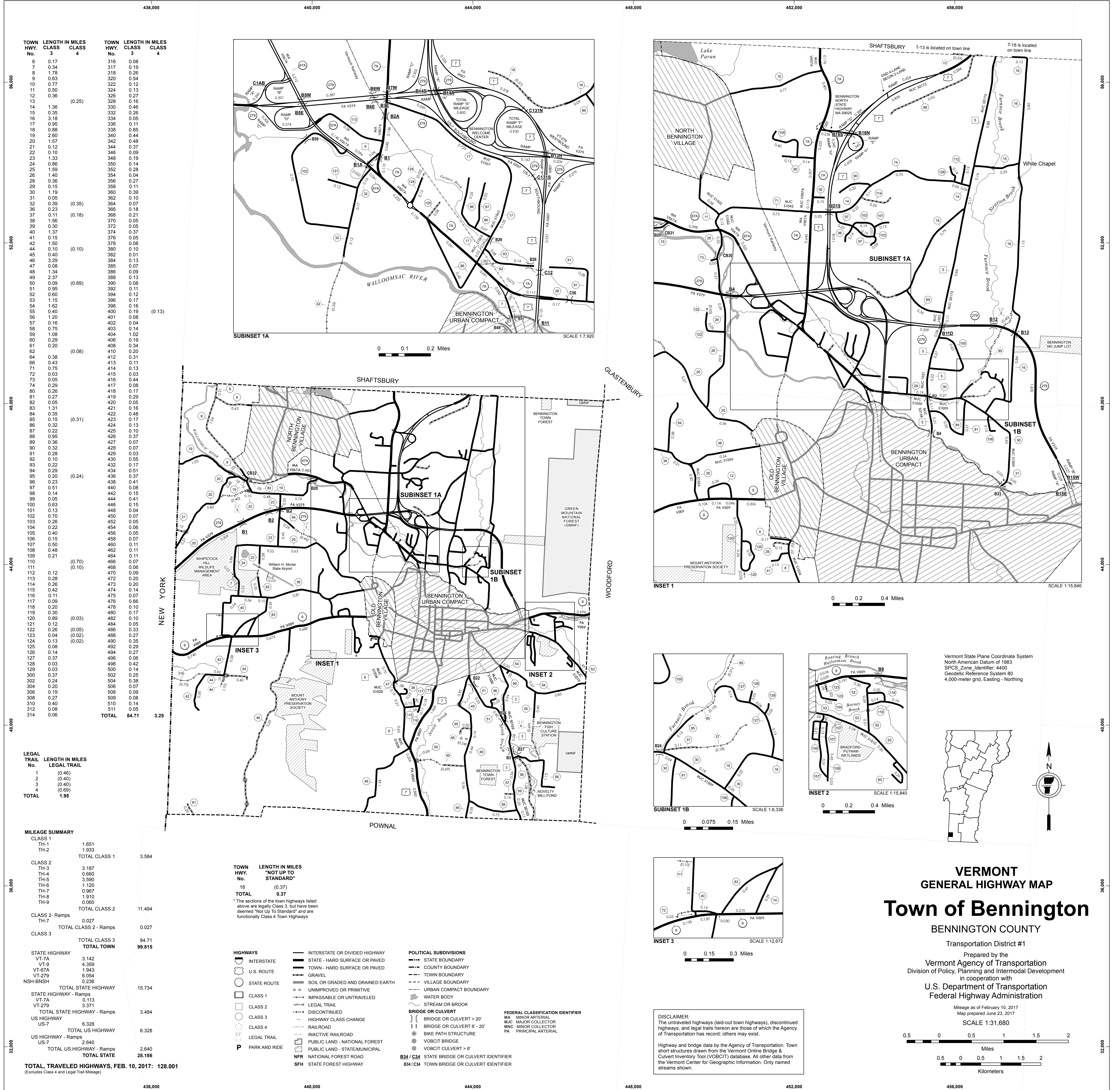
- |                 |                                    |                               |                          |  |
|-----------------|------------------------------------|-------------------------------|--------------------------|--|
| <b>HIGHWAYS</b> | — INTERSTATE OR DIVIDED HIGHWAY    | <b>POLITICAL SUBDIVISIONS</b> | — STATE BOUNDARY         | <b>FEDERAL CLASSIFICATION IDENTIFIER</b> |
| — INTERSTATE    | — STATE - HARD SURFACE OR PAVED    | — COUNTY BOUNDARY             | — TOWN BOUNDARY          | MA MINOR ARTERIAL                        |
| — U.S. ROUTE    | — TOWN - HARD SURFACE OR PAVED     | — VILLAGE BOUNDARY            | — URBAN COMPACT BOUNDARY | MJC MAJOR COLLECTOR                      |
| — STATE ROUTE   | — GRAVEL                           | — URBAN COMPACT BOUNDARY      | — URBAN COMPACT BOUNDARY | MNC MINOR COLLECTOR                      |
| — CLASS 1       | — SOIL OR GRADED AND DRAINED EARTH | — URBAN COMPACT BOUNDARY      | — URBAN COMPACT BOUNDARY | PA PRINCIPAL ARTERIAL                    |
| — CLASS 2       | — UNIMPROVED OR PRIMITIVE          | — URBAN COMPACT BOUNDARY      | — URBAN COMPACT BOUNDARY |  |
| — CLASS 3       | — IMPASSABLE OR UNTRAVELED         | — URBAN COMPACT BOUNDARY      | — URBAN COMPACT BOUNDARY |  |
| — CLASS 4       | — LEGAL TRAIL                      | — URBAN COMPACT BOUNDARY      | — URBAN COMPACT BOUNDARY |  |
| — CLASS 4       | — DISCONTINUED                     | — URBAN COMPACT BOUNDARY      | — URBAN COMPACT BOUNDARY |  |
| — LEGAL TRAIL   | — HIGHWAY CLASS CHANGE             | — URBAN COMPACT BOUNDARY      | — URBAN COMPACT BOUNDARY |  |
| — PARK AND RIDE | — RAILROAD                         | — URBAN COMPACT BOUNDARY      | — URBAN COMPACT BOUNDARY |  |
|                 | — INACTIVE RAILROAD                | — URBAN COMPACT BOUNDARY      | — URBAN COMPACT BOUNDARY |  |
|                 | — PUBLIC LAND - NATIONAL FOREST    | — URBAN COMPACT BOUNDARY      | — URBAN COMPACT BOUNDARY |  |
|                 | — PUBLIC LAND - STATE/MUNICIPAL    | — URBAN COMPACT BOUNDARY      | — URBAN COMPACT BOUNDARY |  |
|                 | — NATIONAL FOREST ROAD             | — URBAN COMPACT BOUNDARY      | — URBAN COMPACT BOUNDARY |  |
|                 | — SFH STATE FOREST HIGHWAY         | — URBAN COMPACT BOUNDARY      | — URBAN COMPACT BOUNDARY |  |

**DISCLAIMER:**  
The untraveled highways (laid-out town highways), discontinued highways, and legal trails hereon are those of which the Agency of Transportation has record; others may exist.

Highway and bridge data by the Agency of Transportation. Town short structures drawn from the Vermont Online Bridge & Culvert Inventory Tool (VOBCIT) database. All other data from the Vermont Center for Geographic Information. Only named streams shown.

Vermont State Plane Coordinate System  
North American Datum of 1983  
SPCS\_Zone\_Identifier: 4400  
Geodetic Reference System 80  
2,000-meter grid, Easting - Northing





TOWN HWY. No.	LENGTH IN MILES CLASS 4	TOWN HWY. No.	LENGTH IN MILES CLASS 4
6	0.17	316	0.08
7	0.34	317	0.19
8	1.78	318	0.26
9	0.63	320	0.54
10	0.77	322	0.12
11	0.50	324	0.13
12	0.36	326	0.27
13		328	0.16
14	1.36	330	0.46
15	0.35	332	0.26
16	3.18	334	0.05
17	0.95	336	0.11
18	0.88	338	0.85
19	2.60	340	0.44
20	0.57	342	0.48
21	0.12	344	0.37
22	0.10	346	0.09
23	1.33	348	0.19
24	0.86	350	0.14
25	1.59	352	0.28
26	1.40	354	0.04
28	0.36	356	0.27
29	0.15	358	0.11
30	1.19	360	0.39
31	0.05	362	0.10
32	0.39	364	0.07
36	0.23	366	0.18
37	0.11	368	0.21
38	1.56	370	0.05
39	0.30	372	0.05
40	0.37	374	0.37
41	0.15	376	0.05
42	1.50	378	0.08
44	0.10	380	0.10
45	0.40	382	0.01
46	2.29	384	0.13
47	0.08	385	0.07
48	1.34	386	0.09
49	2.37	388	0.13
50	0.09	390	0.08
51	0.95	392	0.11
52	0.60	394	0.12
53	1.15	396	0.17
54	1.62	398	0.16
55	0.40	400	0.19
56	1.20	401	0.08
57	0.16	402	0.04
58	0.75	403	0.14
59	1.08	404	1.02
60	0.29	406	0.19
61	0.20	408	0.34
62		410	0.20
64	0.38	412	0.31
65	0.43	413	0.11
71	0.75	414	0.13
72	0.03	415	0.03
73	0.05	416	0.44
74	0.29	417	0.08
80	0.26	418	0.17
81	0.27	419	0.29
82	0.05	420	0.05
83	1.31	421	0.16
84	0.35	422	0.48
85	0.15	423	0.17
86	0.32	424	0.13
87	0.22	425	0.10
88	0.95	426	0.37
89	0.36	427	0.07
90	0.32	428	0.07
91	0.28	429	0.03
92	0.10	430	0.55
93	0.22	432	0.17
94	0.29	434	0.51
95	0.20	436	0.37
96	0.23	438	0.41
97	0.51	440	0.08
98	0.14	442	0.15
99	0.05	444	0.41
100	0.63	446	0.15
101	0.13	448	0.04
102	0.70	450	0.07
103	0.26	452	0.05
104	0.22	454	0.06
105	0.40	456	0.05
106	0.15	458	0.07
107	0.50	460	0.11
108	0.48	462	0.11
109	0.21	464	0.11
110		466	0.07
111	0.12	468	0.06
112	0.12	470	0.09
113	0.28	472	0.20
114	0.26	473	0.20
115	0.42	474	0.14
116	0.11	475	0.07
117	0.09	476	0.66
118	0.20	478	0.10
119	0.30	480	0.17
120	0.89	482	0.10
121	0.12	484	0.05
122	0.26	486	0.33
123	0.04	488	0.27
124	0.13	490	0.35
125	0.08	492	0.29
126	0.14	494	0.27
127	0.37	496	0.06
128	0.03	498	0.42
129	0.03	500	0.14
300	0.37	502	0.25
302	0.24	504	0.38
304	0.20	506	0.07
306	0.19	508	0.09
308	0.27	509	0.08
310	0.40	510	0.14
312	0.08	511	0.05
314	0.06	511	0.05
<b>TOTAL</b>		<b>84.71</b>	<b>3.25</b>

LEGAL TRAIL No.	LENGTH IN MILES LEGAL TRAIL
1	(0.46)
2	(0.40)
3	(0.40)
4	(0.69)
<b>TOTAL</b>	<b>1.95</b>

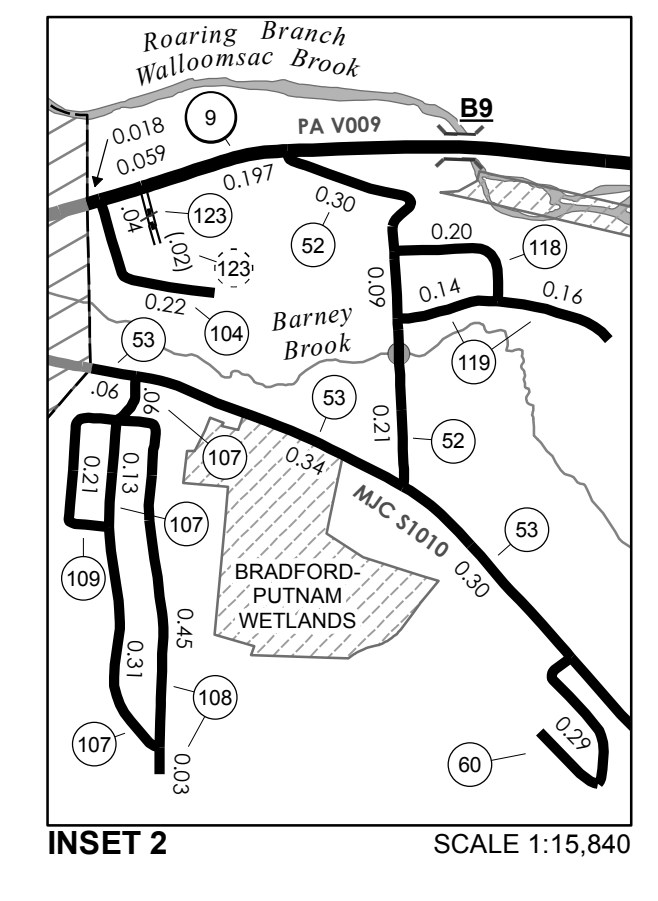
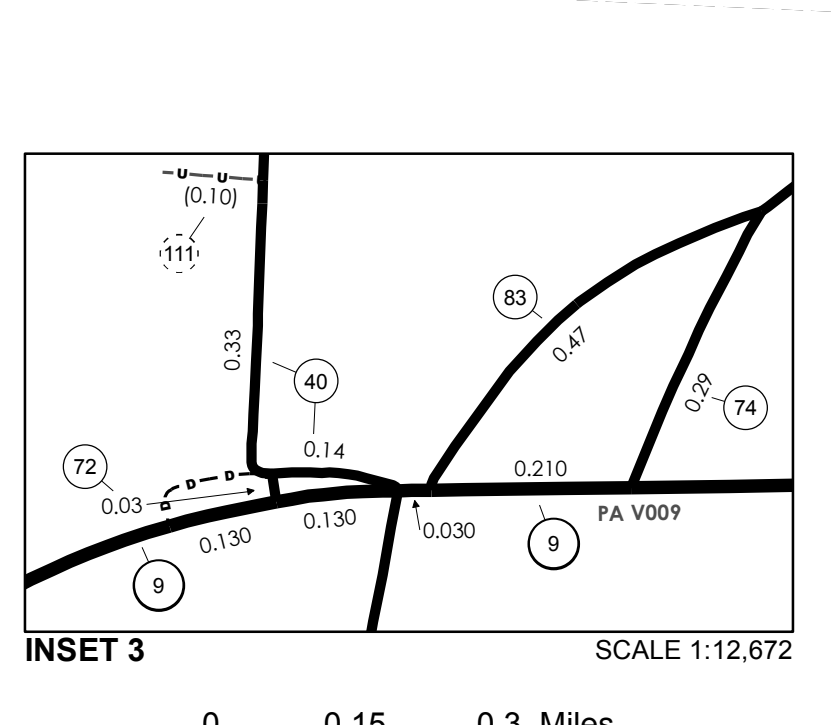
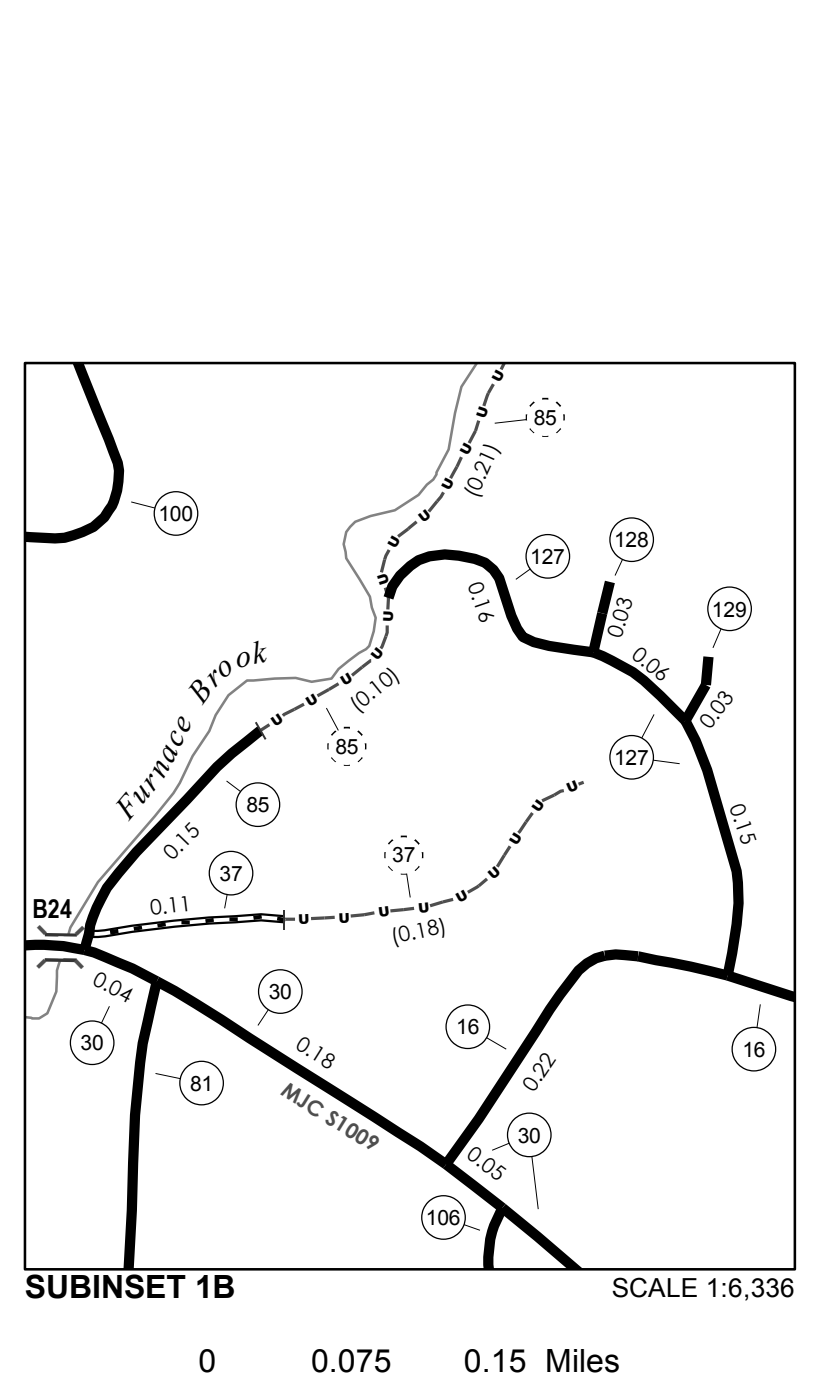
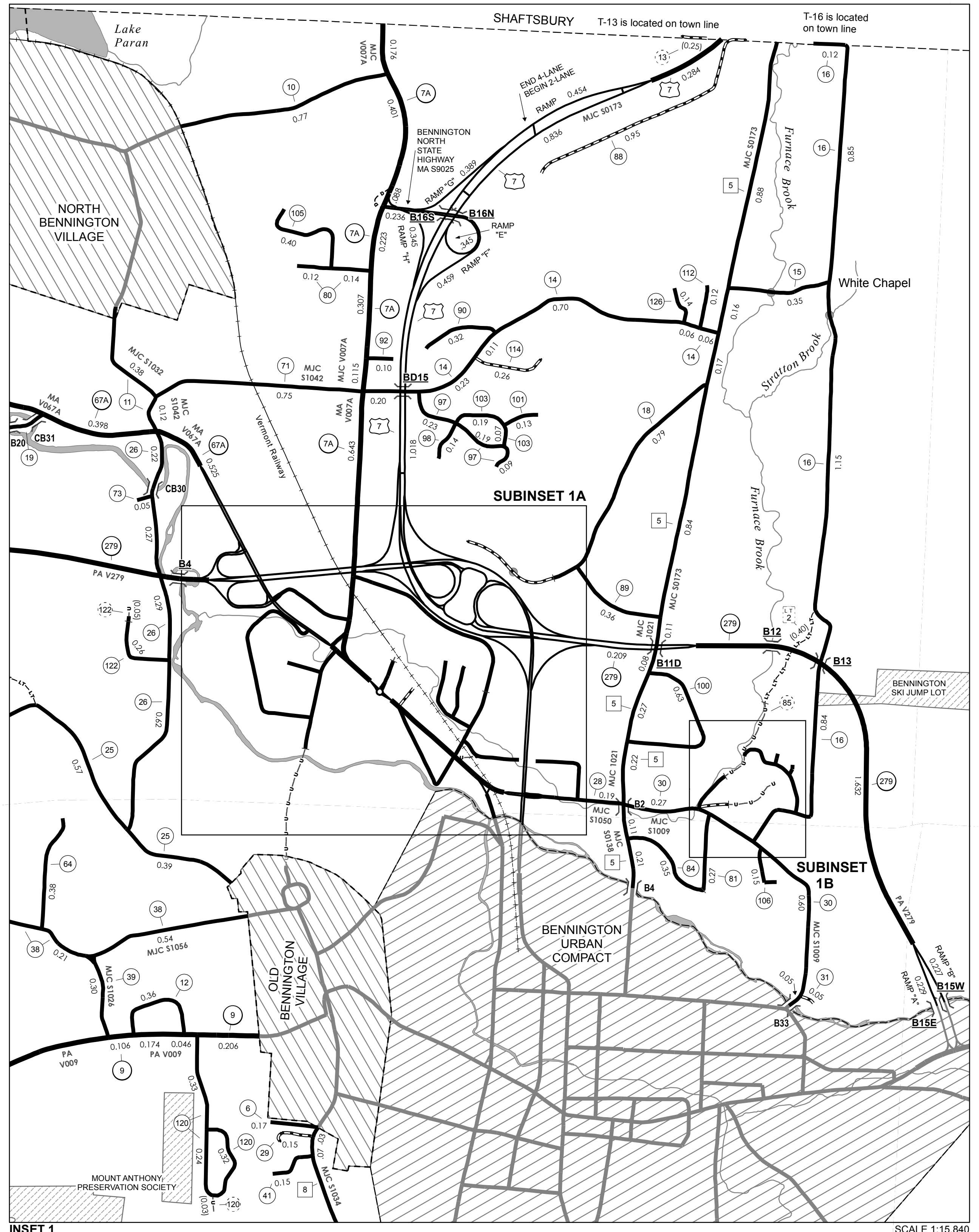
MILEAGE SUMMARY	
CLASS 1	
TH-1	1.651
TH-2	1.533
<b>TOTAL CLASS 1</b>	<b>3.584</b>
CLASS 2	
TH-3	3.187
TH-4	0.660
TH-5	3.590
TH-6	1.120
TH-7	0.967
TH-8	1.910
TH-9	0.960
<b>TOTAL CLASS 2</b>	<b>11.494</b>
CLASS 2 - Ramps	
TH-7	0.027
<b>TOTAL CLASS 2 - Ramps</b>	<b>0.027</b>
CLASS 3	
<b>TOTAL CLASS 3</b>	<b>84.71</b>
<b>TOTAL TOWN</b>	<b>99.815</b>
STATE HIGHWAY	
VT-7A	3.142
VT-9	4.359
VT-67A	1.943
VT-279	6.054
NSH-BNSH	0.236
<b>TOTAL STATE HIGHWAY</b>	<b>15.734</b>
STATE HIGHWAY - Ramps	
VT-7A	0.113
VT-279	3.371
<b>TOTAL STATE HIGHWAY - Ramps</b>	<b>3.484</b>
US HIGHWAY	
US-7	6.328
<b>TOTAL US HIGHWAY</b>	<b>6.328</b>
US HIGHWAY - Ramps	
US-7	2.640
<b>TOTAL US HIGHWAY - Ramps</b>	<b>2.640</b>
<b>TOTAL STATE</b>	<b>28.186</b>
<b>TOTAL TRAVELED HIGHWAYS, FEB. 10, 2017:</b>	<b>128.001</b>
<small>(Excludes Class 4 and Legal Trail Mileage)</small>	

TOWN HWY. No.	LENGTH IN MILES "NOT UP TO STANDARD"
18	(0.37)
<b>TOTAL</b>	<b>0.37</b>

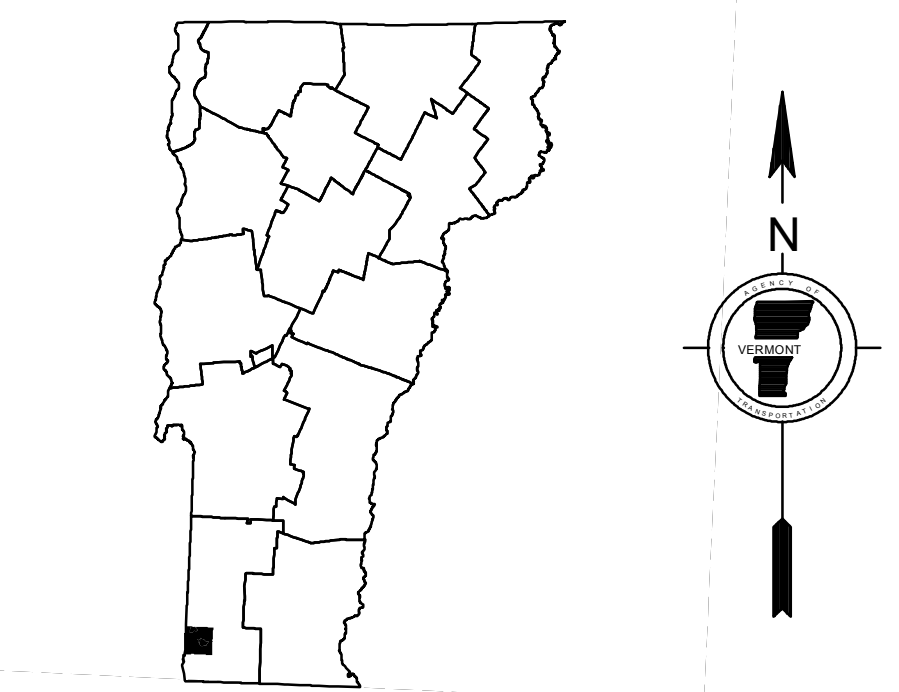
\* The sections of the town highways listed above are legally Class 3, but have been deemed "Not Up To Standard" and are functionally Class 4 Town Highways

- HIGHWAYS**
  - INTERSTATE
  - U.S. ROUTE
  - STATE ROUTE
  - CLASS 1
  - CLASS 2
  - CLASS 3
  - CLASS 4
  - LEGAL TRAIL
  - PARK AND RIDE
- INTERSTATE OR DIVIDED HIGHWAY**
- STATE - HARD SURFACE OR PAVED**
- TOWN - HARD SURFACE OR PAVED**
- GRAVEL
- SOIL OR GRADED AND DRAINED EARTH
- UNIMPROVED OR PRIMITIVE
- IMPASSABLE OR UNTRAVELED
- LEGAL TRAIL
- DISCONTINUED
- HIGHWAY CLASS CHANGE
- RAILROAD
- INACTIVE RAILROAD
- PUBLIC LAND - NATIONAL FOREST
- PUBLIC LAND - STATE/MUNICIPAL
- NFR NATIONAL FOREST ROAD
- SFH STATE FOREST HIGHWAY

- POLITICAL SUBDIVISIONS**
  - STATE BOUNDARY
  - COUNTY BOUNDARY
  - TOWN BOUNDARY
  - VILLAGE BOUNDARY
  - URBAN COMPACT BOUNDARY
  - WATER BODY
  - STREAM OR BROOK
- BRIDGE OR CULVERT**
  - BRIDGE OR CULVERT > 20'
  - BRIDGE OR CULVERT 6' - 20'
  - BIKE PATH STRUCTURE
  - VOBCIT BRIDGE
  - VOBCIT CULVERT > 6'
  - STATE BRIDGE OR CULVERT IDENTIFIER
  - TOWN BRIDGE OR CULVERT IDENTIFIER
- FEDERAL CLASSIFICATION IDENTIFIER**
  - MA MINOR ARTERIAL
  - MJC MAJOR COLLECTOR
  - MNC MINOR COLLECTOR
  - PA PRINCIPAL ARTERIAL



Vermont State Plane Coordinate System  
North American Datum of 1983  
SPCS Zone Identifier: 4400  
Geoidetic Reference System 80  
4,000-meter grid, Easting - Northing



# VERMONT GENERAL HIGHWAY MAP

## Town of Bennington

BENNINGTON COUNTY  
Transportation District #1  
Prepared by the  
Vermont Agency of Transportation  
Division of Policy, Planning and Intermodal Development  
in cooperation with  
U.S. Department of Transportation  
Federal Highway Administration  
Mileage as of February 10, 2017  
Map prepared June 23, 2017  
SCALE 1:31,680

**DISCLAIMER:**  
The untraveled highways (laid-out town highways), discontinued highways, and legal trails hereon are those of which the Agency of Transportation has record; others may exist.  
Highway and bridge data by the Agency of Transportation. Town short structures drawn from the Vermont Online Bridge & Culvert Inventory Tool (VOBCIT) database. All other data from the Vermont Center for Geographic Information. Only named streams shown.





TOWN HWY. No.	LENGTH IN MILES CLASS 3	CLASS 4	ROAD NAME
82	0.05		RIVER RD
101	0.18		CHURCH ST
102	0.78		COLLEGE RD
103	0.18		COREY ACRES
104	0.16		FISHING ACCESS RD
105	0.09		FREDRICK ST
106	0.25		GEORGE ST
107	0.25		HALL ST
108	0.22		HARLAN RD
109	0.19		HILLSIDE ST
110	0.30		HOUGHTON ST
111	0.14		LAKE PARAN RD
112	0.03		LINCOLN SQ
113	0.53		MATTESON RD
114	0.70		MECHANIC ST
115	0.04		NASH ST
116	0.12		NORTH ST
117	0.21		OVERLEA RD
118	1.22		PARK ST
119	0.19		PLEASANT ST
120	0.06		POLYGRAPHIC LN
121	0.28		PROSPECT ST
122	0.39		RIVER RD
123	0.08		ROYAL ST
124	0.14		SAGE ST
125	0.11		SCAREY LN
126	0.13		SCHOOL ST
127	0.06		SUSAN TAYLOR LN
129	0.55		WEST ST
130	0.24		ASAS WAY
131	0.10		DEPOT ST
<b>TOTAL</b>	<b>7.97</b>	<b>0.00</b>	

MILEAGE SUMMARY		
CLASS 1		
TH-1	0.428	
TH-2	1.184	
<b>TOTAL CLASS 1</b>	<b>1.612</b>	
CLASS 2		
TH-3	0.080	
<b>TOTAL CLASS 2</b>	<b>0.080</b>	
CLASS 3		
<b>TOTAL CLASS 3</b>	<b>7.97</b>	
<b>TOTAL TOWN</b>	<b>9.662</b>	
STATE HIGHWAY		
VT-67	0.251	
VT-67A	0.214	
<b>TOTAL STATE HIGHWAY</b>	<b>0.465</b>	
<b>TOTAL STATE</b>	<b>0.465</b>	

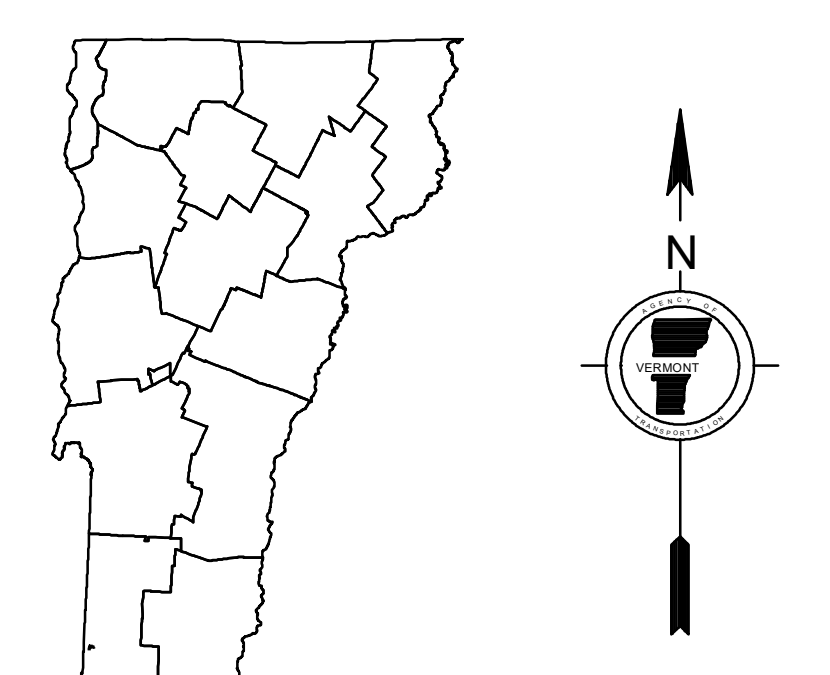
**TOTAL, TRAVELED HIGHWAYS, FEB. 10, 2018: 10.127**  
 (Excludes Class 4 and Legal Trail Mileage)

- HIGHWAYS**
- INTERSTATE
  - U.S. ROUTE
  - STATE ROUTE
  - CLASS 1
  - CLASS 2
  - CLASS 3
  - CLASS 4
  - LEGAL TRAIL
  - GRAVEL
  - SOIL OR GRADED AND DRAINED EARTH
  - UNIMPROVED OR PRIMITIVE
  - IMPASSABLE OR UNTRAVELED
  - LEGAL TRAIL
  - DISCONTINUED
  - HIGHWAY CLASS CHANGE
  - RAILROAD
  - INACTIVE RAILROAD
  - PUBLIC LAND - NATIONAL FOREST
  - PUBLIC LAND - STATE/MUNICIPAL
- POLITICAL SUBDIVISIONS**
- STATE BOUNDARY
  - COUNTY BOUNDARY
  - TOWN BOUNDARY
  - VILLAGE BOUNDARY
  - URBAN COMPACT BOUNDARY
  - WATER BODY
  - STREAM OR BROOK
- BRIDGE OR CULVERT**
- BRIDGE OR CULVERT > 20'
  - BRIDGE OR CULVERT 6' - 20'
  - BIKE PATH STRUCTURE
  - VT CULVERT'S BRIDGE
  - VT CULVERT'S CULVERT > 6'
- B34 / C34** STATE BRIDGE OR CULVERT IDENTIFIER  
 B34 / C34 TOWN BRIDGE OR CULVERT IDENTIFIER
- NFR** NATIONAL FOREST ROAD  
**SFH** STATE FOREST HIGHWAY  
**P** PARK AND RIDE
- FEDERAL CLASSIFICATION IDENTIFIER**
- MA MINOR ARTERIAL
  - MJC MAJOR COLLECTOR
  - MNC MINOR COLLECTOR
  - PA PRINCIPAL ARTERIAL

**DISCLAIMER:**  
 The untraveled highways (laid-out town highways), discontinued highways, and legal trails hereon are those of which the Agency of Transportation has record; others may exist.

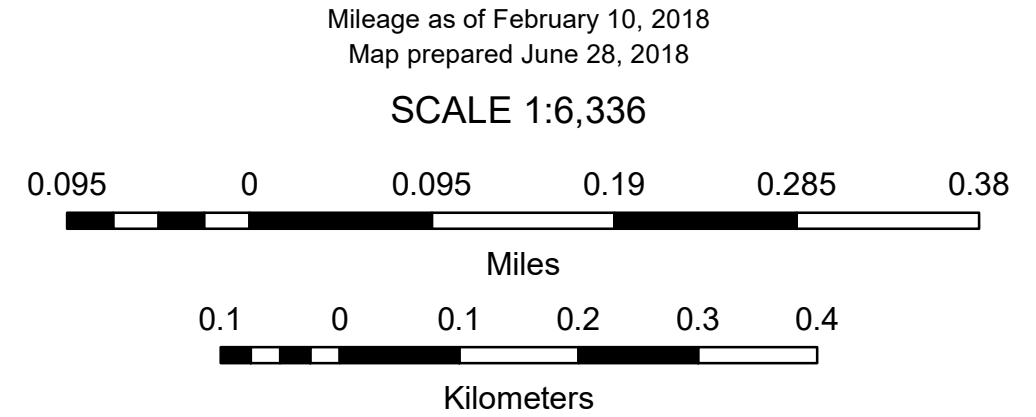
Highway and bridge data by the Agency of Transportation. Town short structures drawn from the VT CULVERTS (formerly VOBCIT) online database. All other data from the Vermont Center for Geographic Information. Only named streams shown.

Vermont State Plane Coordinate System  
 North American Datum of 1983  
 SPCS\_Zone\_Identifier: 4400  
 Geodetic Reference System 80  
 2,000-meter grid, Easting - Northing



**VERMONT**  
**GENERAL HIGHWAY MAP**  
**Village of**  
**North Bennington**  
 BENNINGTON COUNTY

Transportation District #1  
 Prepared by the  
 Vermont Agency of Transportation  
 Division of Policy, Planning and Intermodal Development  
 in cooperation with  
 U.S. Department of Transportation  
 Federal Highway Administration

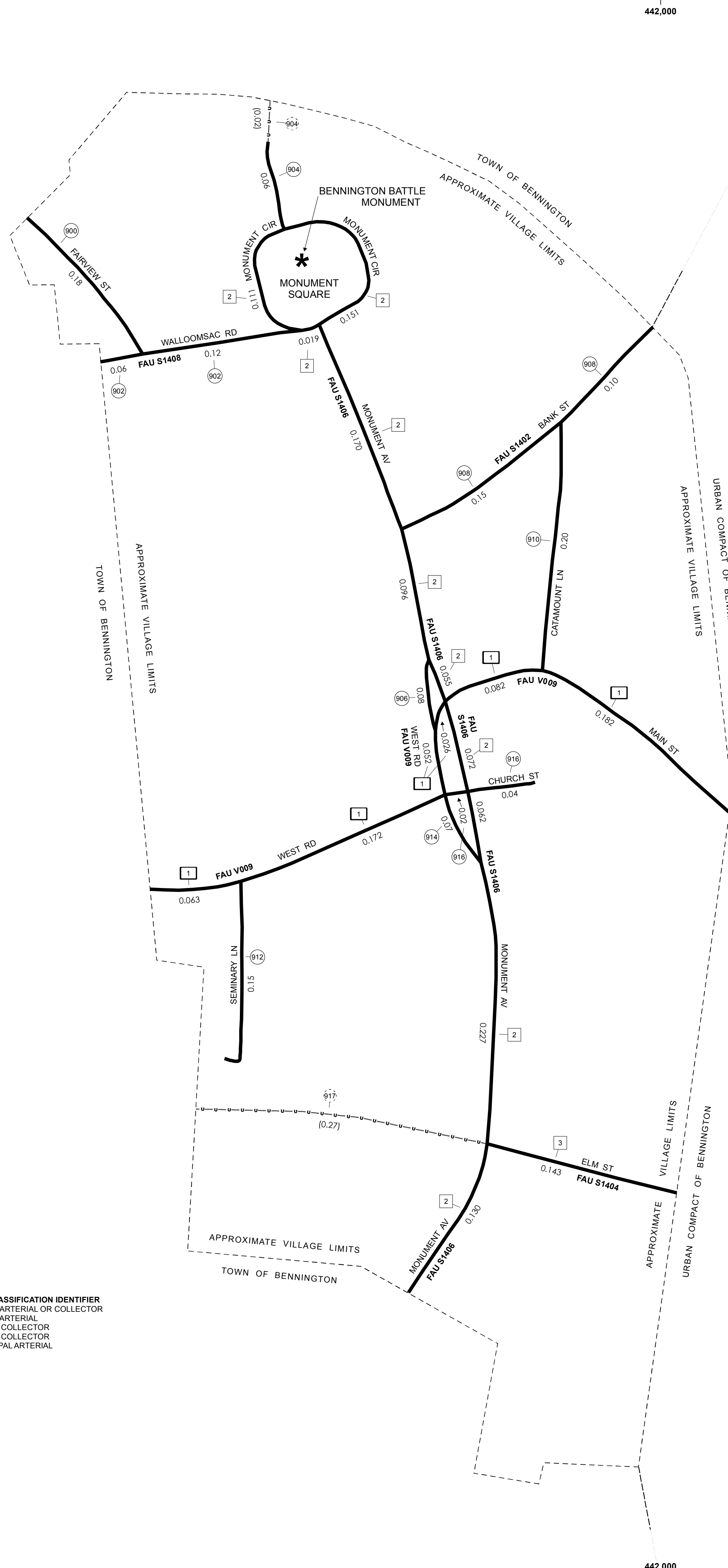




TOWN HWY. No.	LENGTH IN MILES		TOWN ROAD NAME
	CLASS 3	CLASS 4	
900	0.18		FAIRVIEW ST
902	0.18		WALLOOMSAC RD
904	0.06	(0.02)	TH 904
906	0.08		TH 906
908	0.25		BANK ST
910	0.20		CATAMOUNT LN
912	0.15		SEMINARY LN
914	0.07		TH 914
916	0.04		CHURCH ST
916	0.02		TH 916
917		(0.27)	TH 917
<b>TOTAL</b>	<b>1.23</b>	<b>0.29</b>	

**MILEAGE SUMMARY**

CLASS 1		
TH-1	0.577	
	TOTAL CLASS 1	0.577
CLASS 2		
TH-2	1.093	
TH-3	0.143	
	TOTAL CLASS 2	1.236
CLASS 3		
	TOTAL CLASS 3	1.23
	<b>TOTAL TOWN</b>	<b>3.043</b>
	<b>TOTAL STATE</b>	<b>0</b>
<b>TOTAL, TRAVELED HIGHWAYS, FEB. 10, 2015: 3.043</b>		
<small>(Excludes Class 4, Legal Trail, and Unidentified Corridor Mileage)</small>		

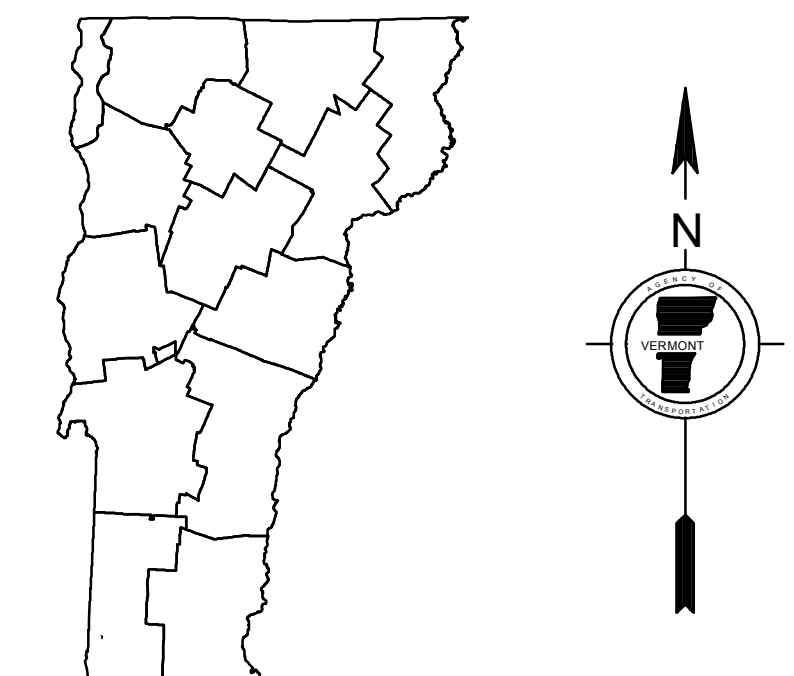


- HIGHWAYS**
- INTERSTATE
  - U.S. ROUTE
  - STATE ROUTE
  - CLASS 1
  - CLASS 2
  - CLASS 3
  - CLASS 4
  - LEGAL TRAIL
  - INTERSTATE OR DIVIDED HIGHWAY
  - STATE - HARD SURFACE OR PAVED
  - TOWN - HARD SURFACE OR PAVED
  - GRAVEL
  - SOIL OR GRADED AND DRAINED EARTH
  - UNIMPROVED OR PRIMITIVE
  - IMPASSABLE OR UNTRAVELED
  - LEGAL TRAIL
  - DISCONTINUED
  - HIGHWAY CLASS CHANGE
  - RAILROAD
  - INACTIVE RAILROAD
  - NFR NATIONAL FOREST ROAD
  - SFH STATE FOREST HIGHWAY
  - P PARK AND RIDE
  - PUBLIC LAND - GREEN MOUNTAIN NATIONAL FOREST
  - PUBLIC LAND - STATE/MUNICIPAL
- POLITICAL SUBDIVISIONS**
- STATE BOUNDARY
  - COUNTY BOUNDARY
  - TOWN BOUNDARY
  - VILLAGE BOUNDARY
  - URBAN COMPACT BOUNDARY
  - WATER BODY
  - STREAM OR BROOK
- BRIDGE OR CULVERT**
- BRIDGE OR CULVERT > 20'
  - BRIDGE OR CULVERT 6' - 20'
  - VOBCIT BRIDGE
  - VOBCIT CULVERT > 6'
  - STATE BRIDGE OR CULVERT IDENTIFIER
  - TOWN BRIDGE OR CULVERT IDENTIFIER
- FEDERAL CLASSIFICATION IDENTIFIER**
- FAU URBAN ARTERIAL OR COLLECTOR
  - MA MINOR ARTERIAL
  - MJC MAJOR COLLECTOR
  - MNC MINOR COLLECTOR
  - PA PRINCIPAL ARTERIAL

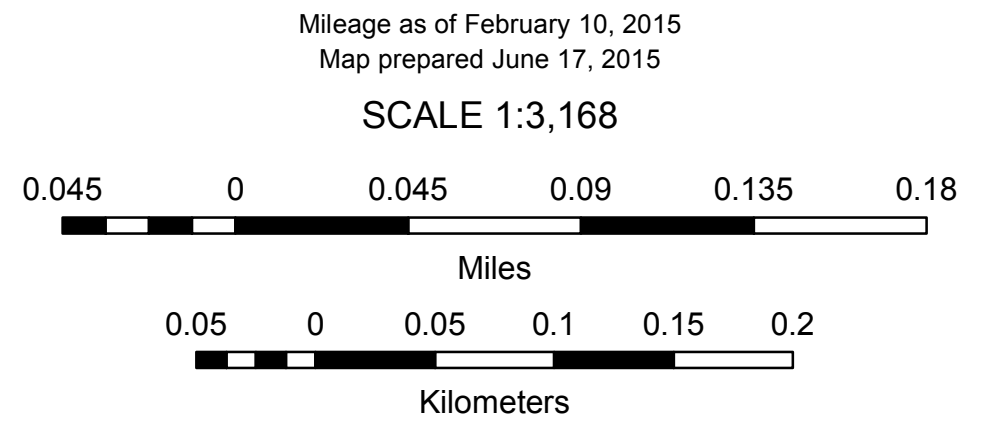
**DISCLAIMER:**  
The untraveled highways (laid-out town highways), discontinued highways, and legal trails hereon are those of which the Agency of Transportation has record; others may exist.

Highway and bridge data by the Agency of Transportation. Town short structures are drawn from the Vermont Online Bridge & Culvert Inventory Tool (VOBCIT) database. All other data from the Vermont Center for Geographic Information. Only named streams are shown.

Vermont State Plane Coordinate System  
North American Datum of 1983  
SPCS\_Zone\_Identifier: 4400  
Geodetic Reference System 80  
2,000-meter grid, Easting - Northing



**VERMONT**  
**GENERAL HIGHWAY MAP**  
**Village of Old Bennington**  
BENNINGTON COUNTY  
Transportation District #1  
Prepared by the  
Vermont Agency of Transportation  
Division of Policy, Planning and Intermodal Development  
in cooperation with  
U.S. Department of Transportation  
Federal Highway Administration



TOWN HWY. No.	LENGTH IN MILES CLASS 3	TOWN ROAD NAME	TOWN HWY. No.	LENGTH IN MILES CLASS 3	TOWN ROAD NAME
300	0.37	HUNT ST	415	0.03	FRANCIS ST
302	0.24	BANK ST	416	0.44	WASHINGTON AVE
304	0.20	BANK ST	417	0.08	GREENVIEW DR
306	0.19	EASTVIEW DR	418	0.17	MERSON ST
308	0.27	ROBINSON AVE	419	0.29	GREENVIEW DR
310	0.40	PAGEANT ST	420	0.05	MARILYN ST
312	0.08	SHARON DR	421	0.16	STONEHEDGE DR
314	0.06	WOODLAND DR	422	0.48	JEFFERSON HTS
316	0.08	BIRCH DR	423	0.17	JEFFERSON AVE
317	0.19	ANTHONY DR	424	0.13	FRANKLIN LN
318	0.26	LEONARD ST	425	0.10	CRESTWOOD DR
320	0.54	CONVENT AVE	426	0.37	PROSPECT ST
322	0.12	HOLDEN ST	427	0.07	TH 427
324	0.13	MCKINLEY ST	428	0.07	MERSON ST
326	0.27	COUNTY ST	429	0.03	ROSEMONT ST
328	0.16	LINCOLN ST	430	0.55	UNION ST
330	0.46	DEPOT ST	432	0.17	HILLSIDE ST
332	0.26	RIVER ST	434	0.51	GRANDVIEW ST
334	0.05	BROWNING PL	436	0.37	CRESCENT BLVD
336	0.11	ADAMS ST	438	0.41	SILVER ST
338	0.85	GAGE ST	440	0.08	WESTSIDE DR
340	0.44	SCHOOL ST	442	0.15	VALENTINE ST
342	0.48	PLEASANT ST	444	0.41	IMPERIAL AVE
344	0.37	PARK ST	446	0.15	BOOTH TER
346	0.09	SPRING ST	448	0.04	SHORT ST
348	0.19	MAPLE ST	450	0.07	HAMLIN AVE
350	0.14	PRATT ST	452	0.05	LAFAYETTE ST
352	0.28	SCOTT ST	454	0.06	HAMILTON ST
354	0.04	DIVISION PL	456	0.05	TH 456
356	0.27	DIVISION ST	458	0.07	FORESTVIEW DR
358	0.11	CONGRESS ST	460	0.11	COULTER ST
360	0.39	SAFFORD ST	462	0.11	NORTON ST
362	0.10	LYONS ST	464	0.09	CUTLER ST
364	0.07	GROVE ST	464	0.02	EASTSIDE DR
366	0.18	GROVE ST	466	0.07	EASTSIDE DR
368	0.21	COOLIDGE AVE	468	0.06	DARLING ST
370	0.05	CHARLES ST	470	0.09	BARBER ST
372	0.05	HUTTON ST	472	0.20	PINE CIR
374	0.07	BRADFORD ST	473	0.20	PINE CIR
376	0.05	GOODALL ST	474	0.14	MARGARET LN
378	0.08	WARN ST	475	0.07	BELVEDERE ST
380	0.10	JOHN ST	476	0.66	MORGAN ST
382	0.01	N BRANCH ST	478	0.10	ROLLIN ST
384	0.13	BRANCH ST	480	0.17	WEBB ST
385	0.07	TINKHAM W	482	0.10	WEBB ST
386	0.09	KNAPP DR	484	0.05	CHIMES ST
388	0.13	CAROLINE DR	486	0.33	S BRANCH ST
390	0.08	FRANK ST	488	0.27	FILLMORE ST
392	0.11	CROSS ST	490	0.35	HARBOUR RD
394	0.12	SOULE ST	492	0.29	TEL RD
396	0.17	MCCALL ST	494	0.27	RUTTER RD
398	0.16	HARRISON AVE	496	0.06	TEL CIR
400	0.19	STARK ST	498	0.05	RUTTER RD
400	0.19	STARK ST	498	0.33	CYR CT
401	0.08	FROST DR	498	0.04	FILLMORE ST
402	0.04	PINE RD	500	0.14	EVERGREEN DR
403	0.14	BLACKBERRY LN	502	0.25	OAKES ST
404	1.02	DEWEY ST	504	0.38	BURGESS RD
406	0.19	GRANT ST	506	0.07	SHAWMUT ST
408	0.34	WEEKS ST	508	0.09	HARVARD ST
410	0.20	PUTNAM ST	509	0.08	KNOLL CREST LN
412	0.31	HARWOOD DR	510	0.14	ROCKWOOD ST
413	0.11	HARWOOD DR	511	0.05	WOODWARD DR
414	0.13	OBSERVATORY ST			
		<b>TOTAL</b>	<b>24.38</b>	<b>0.13</b>	

MILEAGE SUMMARY		
CLASS 1		
TH-1	1.651	
TH-2	1.933	
<b>TOTAL CLASS 1</b>		<b>3.584</b>
CLASS 2		
TH-3	0.687	
TH-4	0.660	
TH-5	0.540	
TH-6	1.120	
TH-7	0.847	
<b>TOTAL CLASS 2</b>		<b>3.854</b>
CLASS 2 - Ramps		
TH-7	0.027	
<b>TOTAL CLASS 2 - Ramps</b>		<b>0.027</b>
CLASS 3		
<b>TOTAL CLASS 3</b>		<b>24.38</b>
<b>TOTAL TOWN</b>		<b>31.845</b>
STATE HIGHWAY		
VT-9	0.266	
<b>TOTAL STATE HIGHWAY</b>		<b>0.266</b>
STATE HIGHWAY - Ramps		
VT-279	0.465	
<b>TOTAL STATE HIGHWAY - Ramps</b>		<b>0.465</b>
US HIGHWAY		
US-7	0.223	
<b>TOTAL US HIGHWAY</b>		<b>0.223</b>
<b>TOTAL STATE</b>		<b>0.954</b>

**TOTAL TRAVELED HIGHWAYS, FEB. 10, 2017: 32.799**  
 (Excludes Class 4 and Legal Trail Mileage)

**DISCLAIMER:**  
 The untraveled highways (laid-out town highways), discontinued highways, and legal trails hereon are those of which the Agency of Transportation has record; others may exist.  
 Highway and bridge data by the Agency of Transportation. Town short structures drawn from the Vermont Online Bridge & Culvert Inventory Tool (VOBCIT) database. All other data from the Vermont Center for Geographic Information. Only named streams shown.

Vermont State Plane Coordinate System  
 North American Datum of 1983  
 SPCS\_Zone\_Identifier: 4400  
 Geodetic Reference System 80  
 2,000-meter grid, Easting - Northing



**HIGHWAYS**

- INTERSTATE
- U.S. ROUTE
- STATE ROUTE
- CLASS 1
- CLASS 2
- CLASS 3
- CLASS 4
- LEGAL TRAIL
- PARK AND RIDE

**INTERSTATE OR DIVIDED HIGHWAY**

- STATE - HARD SURFACE OR PAVED
- TOWN - HARD SURFACE OR PAVED
- GRAVEL
- SOIL OR GRADED AND DRAINED EARTH
- UNIMPROVED OR PRIMITIVE
- IMPASSABLE OR UNTRAVELED
- LEGAL TRAIL
- DISCONTINUED
- HIGHWAY CLASS CHANGE
- RAILROAD
- INACTIVE RAILROAD
- PUBLIC LAND - NATIONAL FOREST
- PUBLIC LAND - STATE/MUNICIPAL
- NFR NATIONAL FOREST ROAD
- SFH STATE FOREST HIGHWAY

**POLITICAL SUBDIVISIONS**

- STATE BOUNDARY
- COUNTY BOUNDARY
- TOWN BOUNDARY
- VILLAGE BOUNDARY
- URBAN COMPACT BOUNDARY
- WATER BODY
- STREAM OR BROOK

**BRIDGE OR CULVERT**

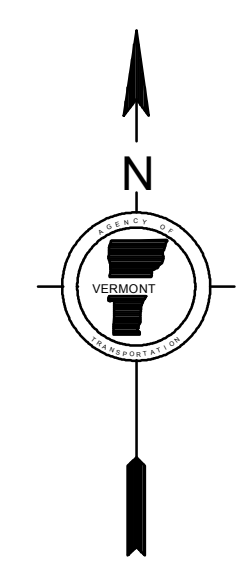
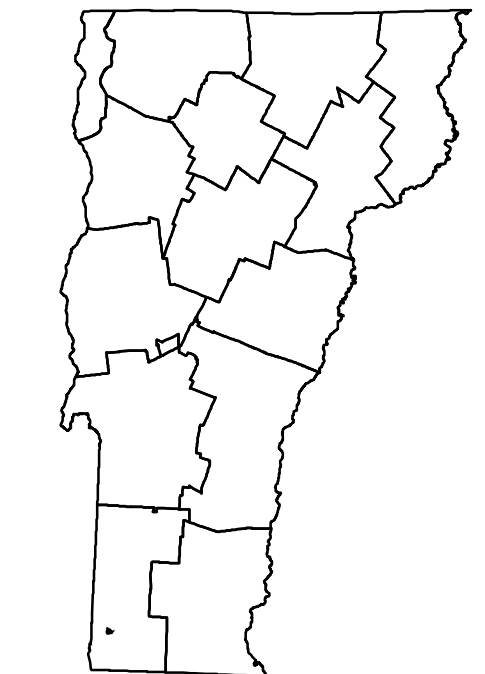
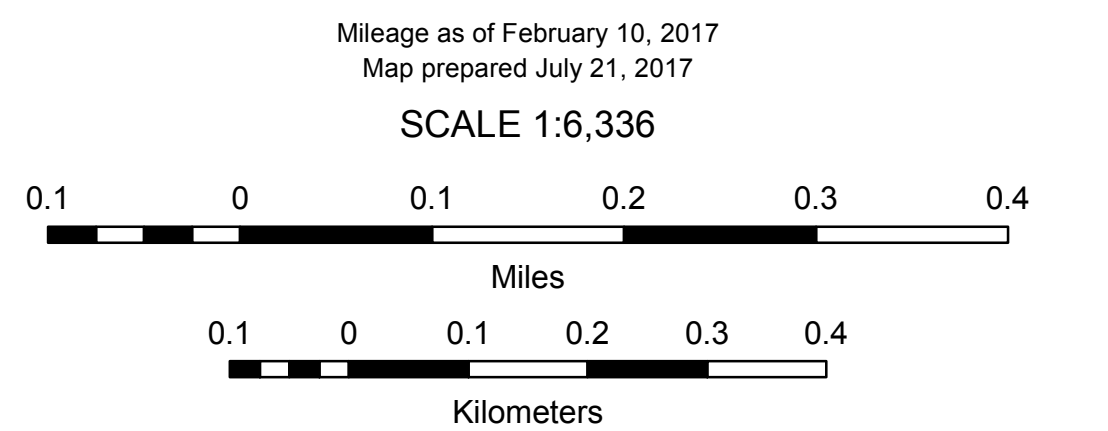
- BRIDGE OR CULVERT > 20'
- BRIDGE OR CULVERT 6' - 20'
- BIKE PATH STRUCTURE
- VOBCIT BRIDGE
- VOBCIT CULVERT > 6'
- STATE BRIDGE OR CULVERT IDENTIFIER
- TOWN BRIDGE OR CULVERT IDENTIFIER

**FEDERAL CLASSIFICATION IDENTIFIER**

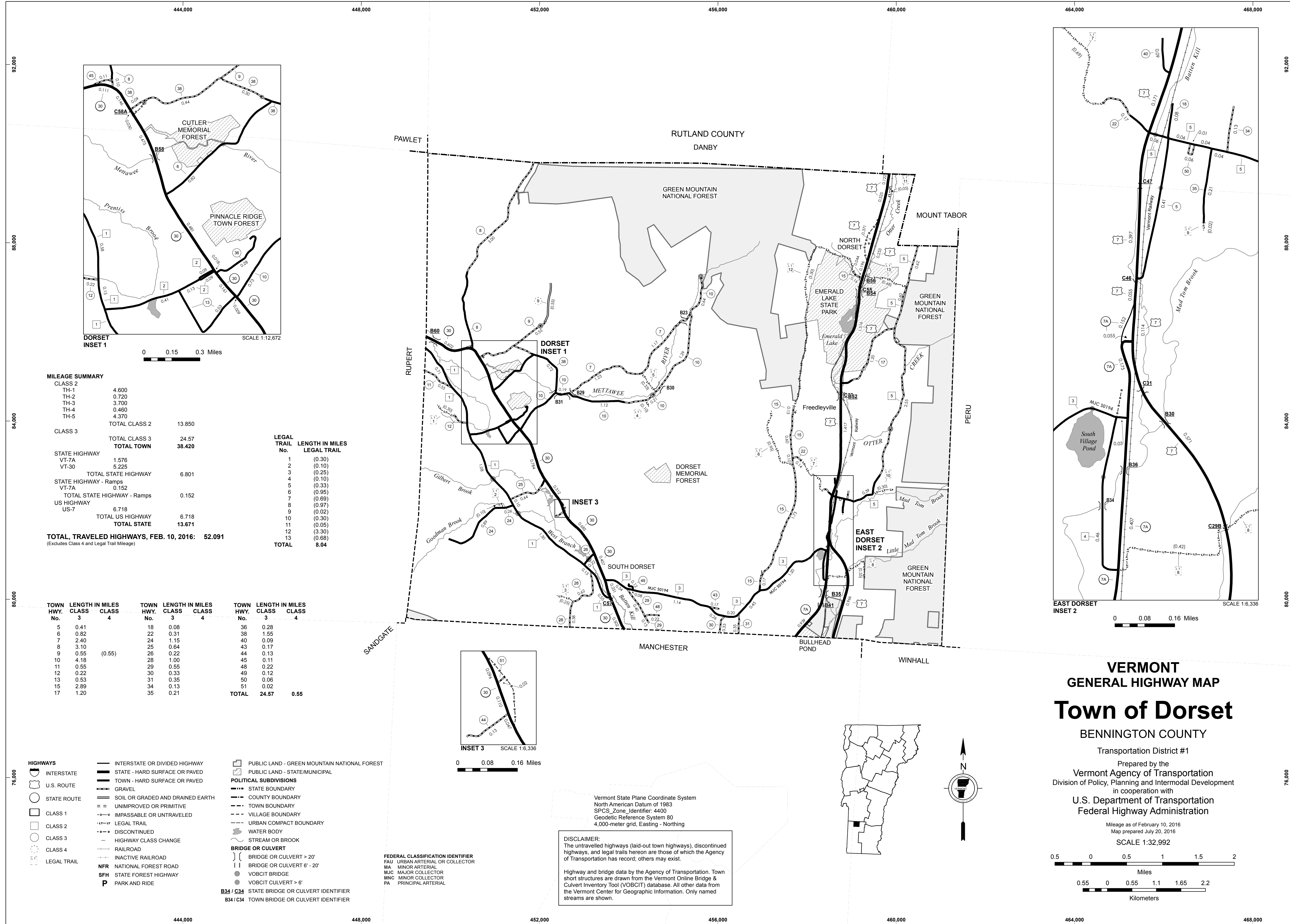
- MA MINOR ARTERIAL
- MJC MAJOR COLLECTOR
- MNC MINOR COLLECTOR
- PA PRINCIPAL ARTERIAL

**VERMONT GENERAL HIGHWAY MAP**  
**Urban Compact of Bennington**  
 BENNINGTON COUNTY

Transportation District #1  
 Prepared by the  
 Vermont Agency of Transportation  
 Division of Policy, Planning and Intermodal Development  
 in cooperation with  
 U.S. Department of Transportation  
 Federal Highway Administration







**MILEAGE SUMMARY**

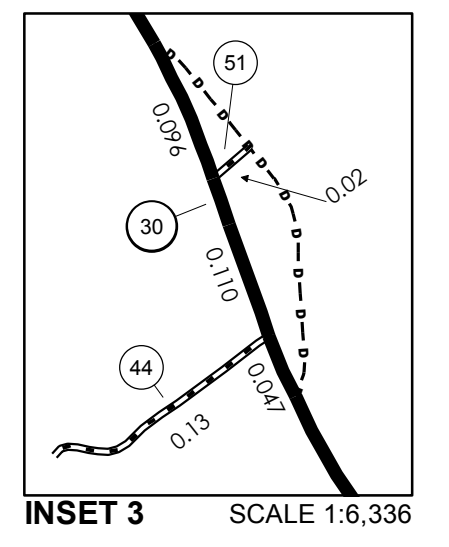
CLASS 2	4.600		
TH-1	0.720		
TH-2	3.700		
TH-3	0.460		
TH-4	4.370		
TH-5			
<b>TOTAL CLASS 2</b>	<b>13.850</b>		
<b>TOTAL CLASS 3</b>	<b>24.57</b>		
<b>TOTAL TOWN</b>	<b>38.420</b>		
STATE HIGHWAY			
VT-7A	1.576		
VT-30	5.225		
<b>TOTAL STATE HIGHWAY</b>	<b>6.801</b>		
STATE HIGHWAY - Ramps			
VT-7A	0.152		
<b>TOTAL STATE HIGHWAY - Ramps</b>	<b>0.152</b>		
US HIGHWAY			
US-7	6.718		
<b>TOTAL US HIGHWAY</b>	<b>6.718</b>		
<b>TOTAL STATE</b>	<b>13.671</b>		
<b>TOTAL, TRAVELED HIGHWAYS, FEB. 10, 2016:</b>	<b>52.091</b>		

(Excludes Class 4 and Legal Trail Mileage)

**LEGAL TRAIL**

TRAIL No.	LENGTH IN MILES
1	(0.30)
2	(0.10)
3	(0.25)
4	(0.10)
5	(0.33)
6	(0.95)
7	(0.69)
8	(0.97)
9	(0.02)
10	(0.30)
11	(0.05)
12	(3.30)
13	(0.68)
<b>TOTAL</b>	<b>8.04</b>

TOWN HWY. No.	LENGTH IN MILES CLASS 3	LENGTH IN MILES CLASS 4	TOWN HWY. No.	LENGTH IN MILES CLASS 3	LENGTH IN MILES CLASS 4	TOWN HWY. No.	LENGTH IN MILES CLASS 3	LENGTH IN MILES CLASS 4
5	0.41		18	0.08		36	0.28	
6	0.82		22	0.31		38	1.55	
7	2.40		24	1.15		40	0.09	
8	3.10		25	0.64		43	0.17	
9	0.55	(0.55)	26	0.22		44	0.13	
10	4.18		28	1.00		45	0.11	
11	0.55		29	0.55		48	0.22	
12	0.22		30	0.33		49	0.12	
13	0.53		31	0.35		50	0.06	
15	2.89		34	0.13		51	0.02	
17	1.20		35	0.21		<b>TOTAL</b>	<b>24.57</b>	<b>0.55</b>



- HIGHWAYS**
- INTERSTATE OR DIVIDED HIGHWAY
  - STATE - HARD SURFACE OR PAVED
  - TOWN - HARD SURFACE OR PAVED
  - GRAVEL
  - SOIL OR GRADED AND DRAINED EARTH
  - UNIMPROVED OR PRIMITIVE
  - IMPASSABLE OR UNTRAVELED
  - LEGAL TRAIL
  - DISCONTINUED
  - HIGHWAY CLASS CHANGE
  - RAILROAD
  - INACTIVE RAILROAD
  - NFR NATIONAL FOREST ROAD
  - SFH STATE FOREST HIGHWAY
  - P PARK AND RIDE
- PUBLIC LAND - GREEN MOUNTAIN NATIONAL FOREST**
- PUBLIC LAND - STATE/MUNICIPAL**
- POLITICAL SUBDIVISIONS**
- STATE BOUNDARY
  - COUNTY BOUNDARY
  - TOWN BOUNDARY
  - VILLAGE BOUNDARY
  - URBAN COMPACT BOUNDARY
  - WATER BODY
  - STREAM OR BROOK
- BRIDGE OR CULVERT**
- BRIDGE OR CULVERT > 20'
  - BRIDGE OR CULVERT 6' - 20'
  - VOBCIT BRIDGE
  - VOBCIT CULVERT > 6'
  - B34 / C34 STATE BRIDGE OR CULVERT IDENTIFIER
  - B34 / C34 TOWN BRIDGE OR CULVERT IDENTIFIER
- FEDERAL CLASSIFICATION IDENTIFIER**
- FAU URBAN ARTERIAL OR COLLECTOR
  - MA MINOR ARTERIAL
  - MJC MAJOR COLLECTOR
  - MNC MINOR COLLECTOR
  - PA PRINCIPAL ARTERIAL

Vermont State Plane Coordinate System  
 North American Datum of 1983  
 SPCS Zone Identifier: 4400  
 Geodetic Reference System 80  
 4,000-meter grid, Easting - Northing

**DISCLAIMER:**  
 The untraveled highways (laid-out town highways), discontinued highways, and legal trails herein are those of which the Agency of Transportation has record; others may exist.

Highway and bridge data by the Agency of Transportation. Town short structures are drawn from the Vermont Online Bridge & Culvert Inventory Tool (VOBCIT) database. All other data from the Vermont Center for Geographic Information. Only named streams are shown.

**VERMONT GENERAL HIGHWAY MAP**

**Town of Dorset**

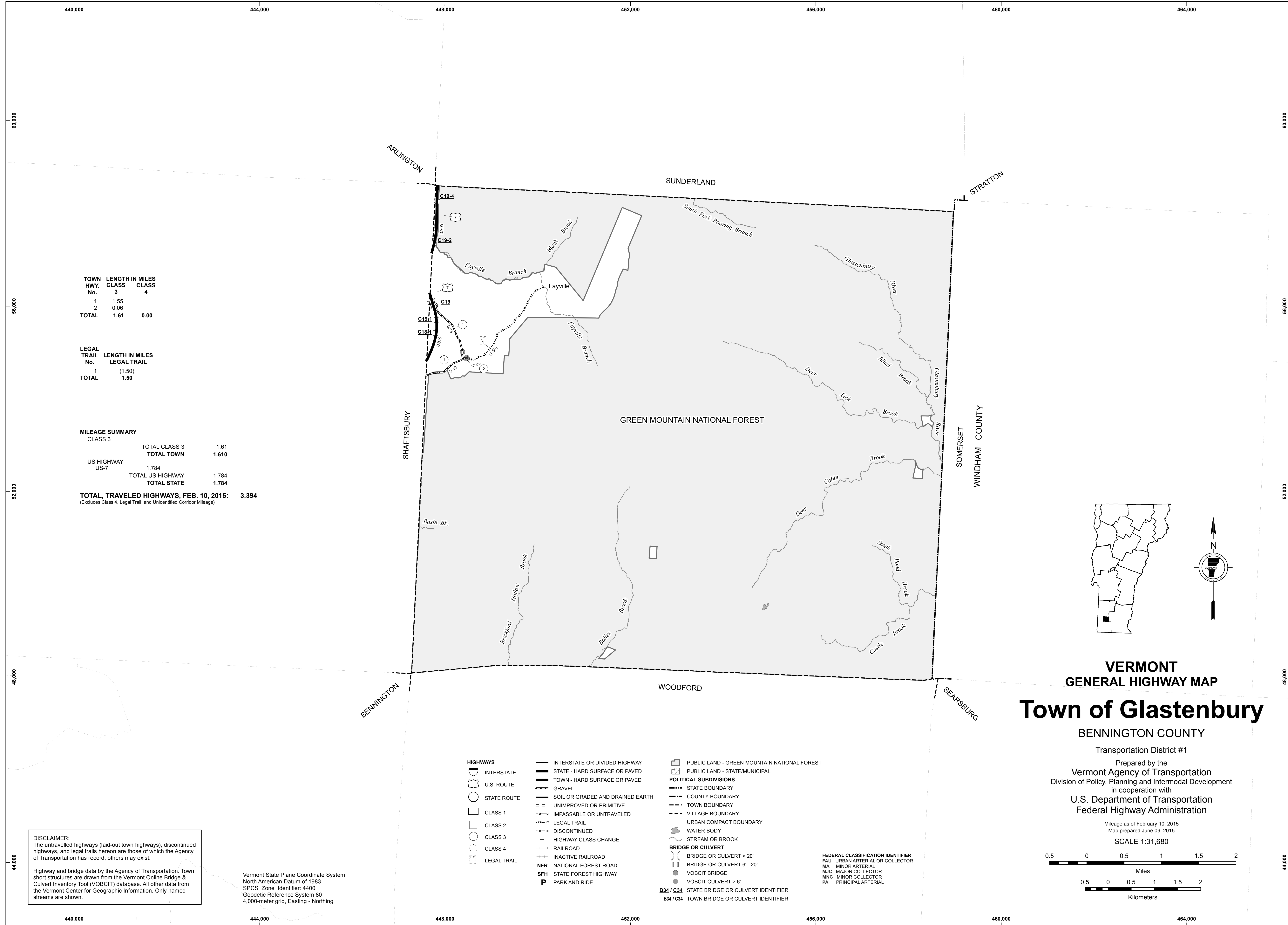
BENNINGTON COUNTY

Transportation District #1

Prepared by the  
 Vermont Agency of Transportation  
 Division of Policy, Planning and Intermodal Development  
 in cooperation with  
 U.S. Department of Transportation  
 Federal Highway Administration

Mileage as of February 10, 2016  
 Map prepared July 20, 2016

SCALE 1:32,992

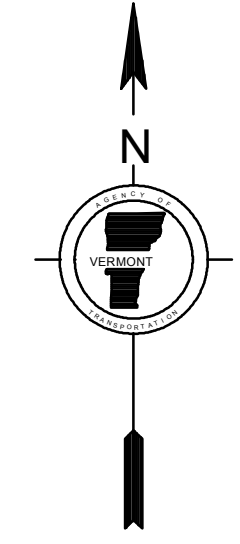
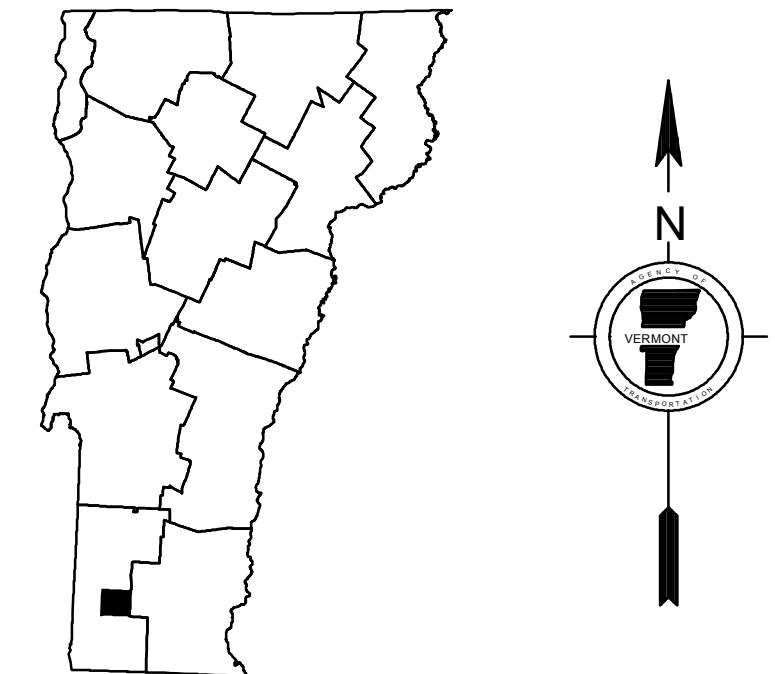


TOWN HWY. No.	CLASS 3	CLASS 4
1	1.55	
2	0.06	
<b>TOTAL</b>	<b>1.61</b>	<b>0.00</b>

LEGAL TRAIL No.	LEGAL TRAIL
1	(1.50)
<b>TOTAL</b>	<b>1.50</b>

MILEAGE SUMMARY		
CLASS 3	TOTAL CLASS 3	1.61
TOTAL TOWN		
US HIGHWAY US-7	1.784	
	<b>TOTAL US HIGHWAY</b>	<b>1.784</b>
	<b>TOTAL STATE</b>	<b>1.784</b>

**TOTAL, TRAVELED HIGHWAYS, FEB. 10, 2015: 3.394**  
 (Excludes Class 4, Legal Trail, and Unidentified Corridor Mileage)



**VERMONT  
GENERAL HIGHWAY MAP**

**Town of Glastenbury**

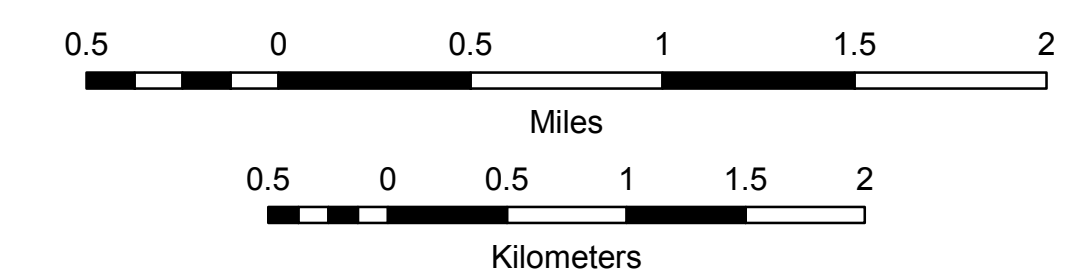
BENNINGTON COUNTY

Transportation District #1

Prepared by the  
**Vermont Agency of Transportation**  
 Division of Policy, Planning and Intermodal Development  
 in cooperation with  
**U.S. Department of Transportation**  
 Federal Highway Administration

Mileage as of February 10, 2015  
 Map prepared June 09, 2015

SCALE 1:31,680



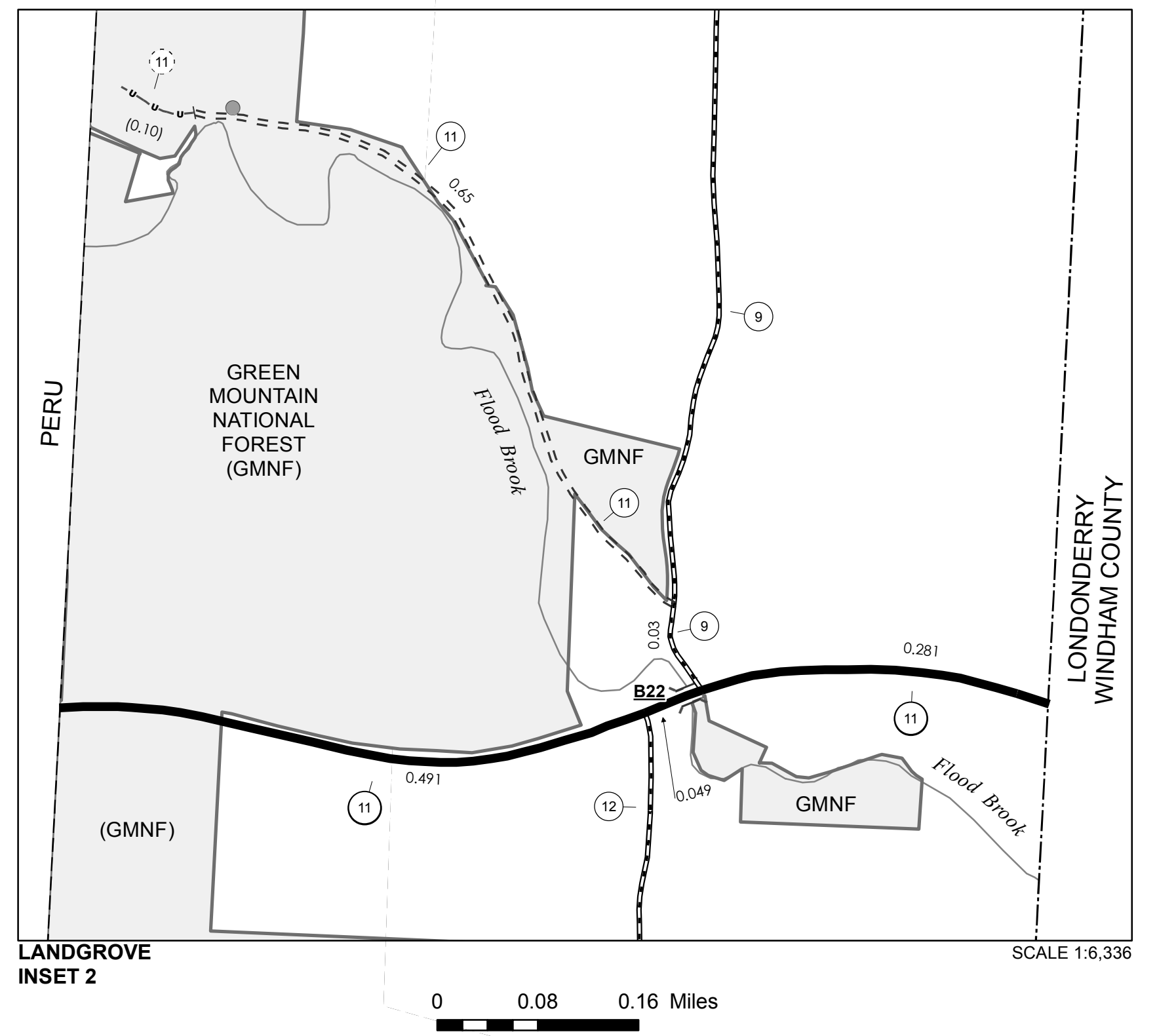
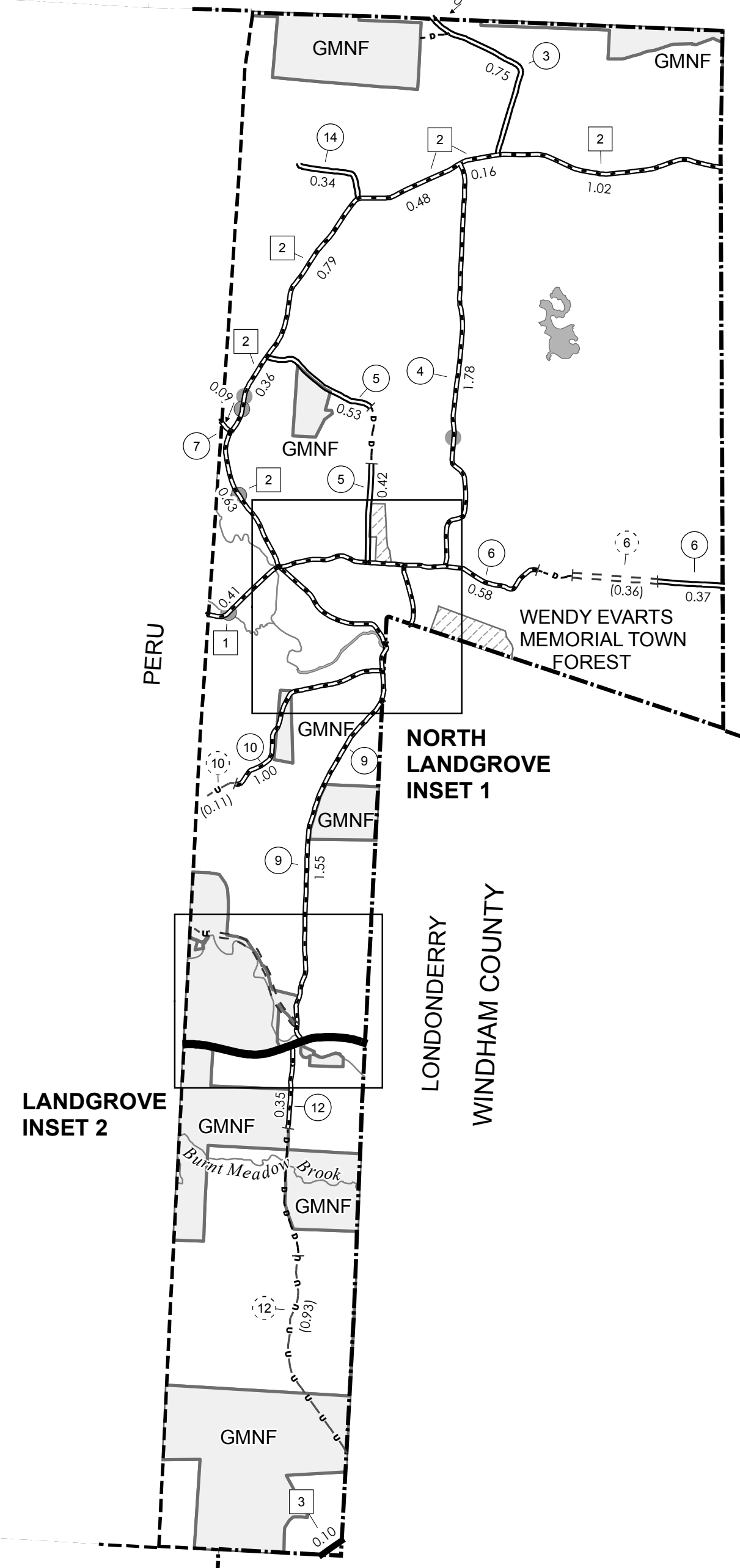
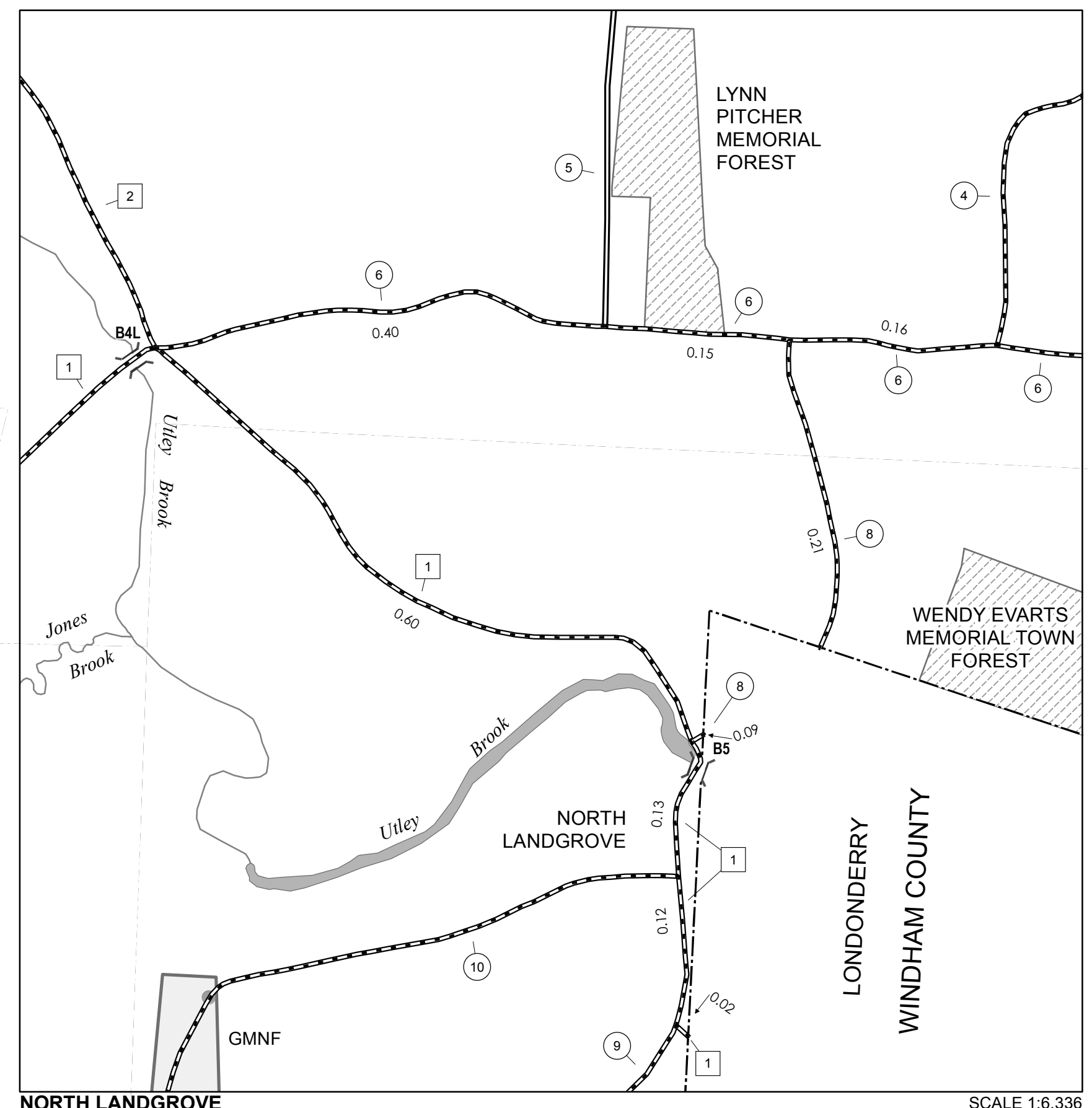
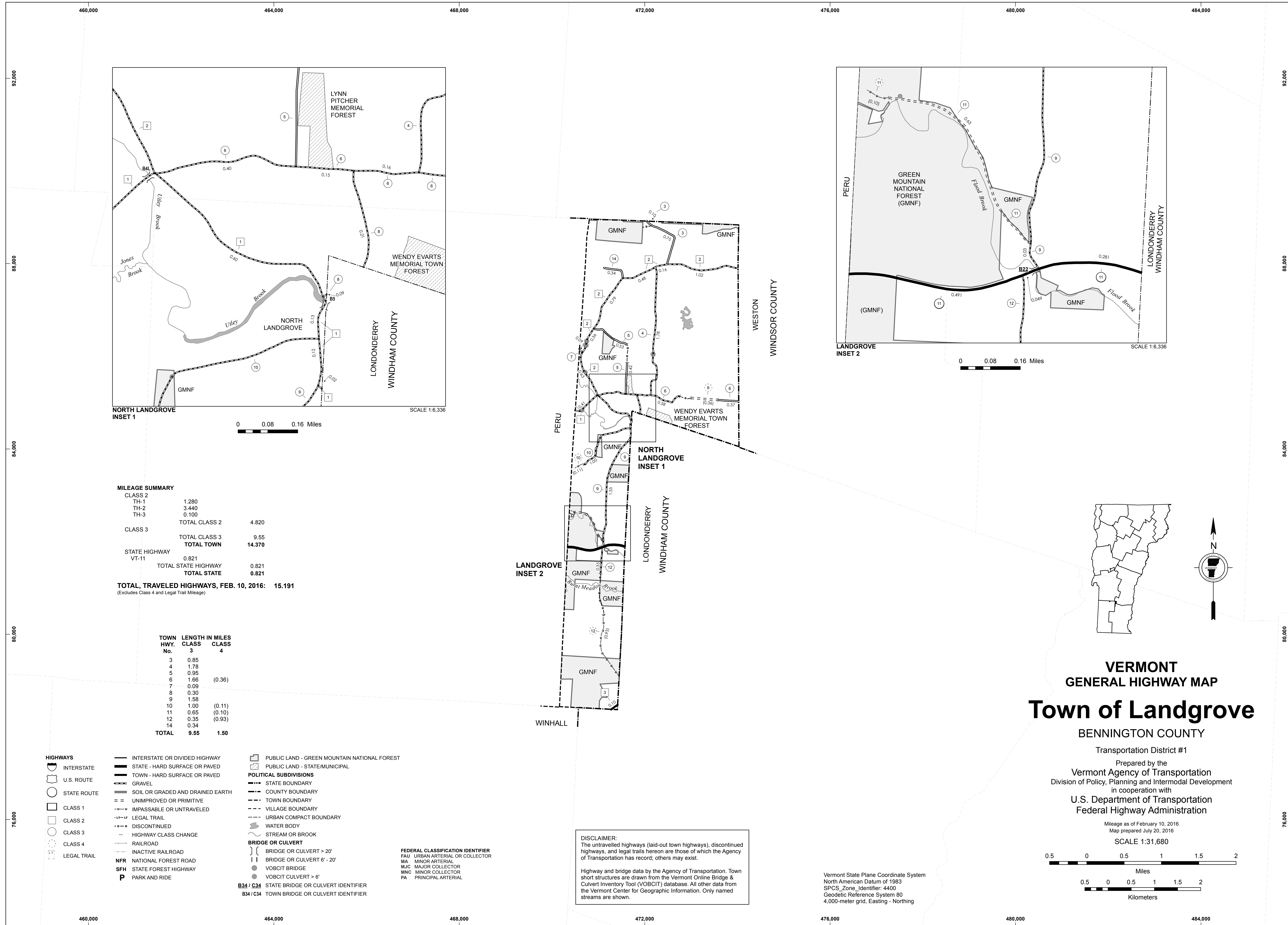
- HIGHWAYS**
- INTERSTATE
- U.S. ROUTE
- STATE ROUTE
- CLASS 1
- CLASS 2
- CLASS 3
- CLASS 4
- LEGAL TRAIL
- INTERSTATE OR DIVIDED HIGHWAY
- STATE - HARD SURFACE OR PAVED
- TOWN - HARD SURFACE OR PAVED
- GRAVEL
- SOIL OR GRADED AND DRAINED EARTH
- UNIMPROVED OR PRIMITIVE
- IMPASSABLE OR UNTRAVELED
- LEGAL TRAIL
- DISCONTINUED
- HIGHWAY CLASS CHANGE
- RAILROAD
- INACTIVE RAILROAD
- NFR NATIONAL FOREST ROAD
- SFH STATE FOREST HIGHWAY
- PARK AND RIDE
- PUBLIC LAND - GREEN MOUNTAIN NATIONAL FOREST
- PUBLIC LAND - STATE/MUNICIPAL
- POLITICAL SUBDIVISIONS**
- STATE BOUNDARY
- COUNTY BOUNDARY
- TOWN BOUNDARY
- VILLAGE BOUNDARY
- URBAN COMPACT BOUNDARY
- WATER BODY
- STREAM OR BROOK
- BRIDGE OR CULVERT**
- BRIDGE OR CULVERT > 20'
- BRIDGE OR CULVERT 6' - 20'
- VOBCIT BRIDGE
- VOBCIT CULVERT > 6'
- B34 / C34 STATE BRIDGE OR CULVERT IDENTIFIER
- B34 / C34 TOWN BRIDGE OR CULVERT IDENTIFIER
- FEDERAL CLASSIFICATION IDENTIFIER
- FAU URBAN ARTERIAL OR COLLECTOR
- MA MINOR ARTERIAL
- MJC MAJOR COLLECTOR
- MNC MINOR COLLECTOR
- PA PRINCIPAL ARTERIAL

**DISCLAIMER:**  
 The untraveled highways (laid-out town highways), discontinued highways, and legal trails hereon are those of which the Agency of Transportation has record; others may exist.

Highway and bridge data by the Agency of Transportation. Town short structures are drawn from the Vermont Online Bridge & Culvert Inventory Tool (VOBCIT) database. All other data from the Vermont Center for Geographic Information. Only named streams are shown.

Vermont State Plane Coordinate System  
 North American Datum of 1983  
 SPCS\_Zone\_Identifier: 4400  
 Geodetic Reference System 80  
 4,000-meter grid, Easting - Northing





**MILEAGE SUMMARY**

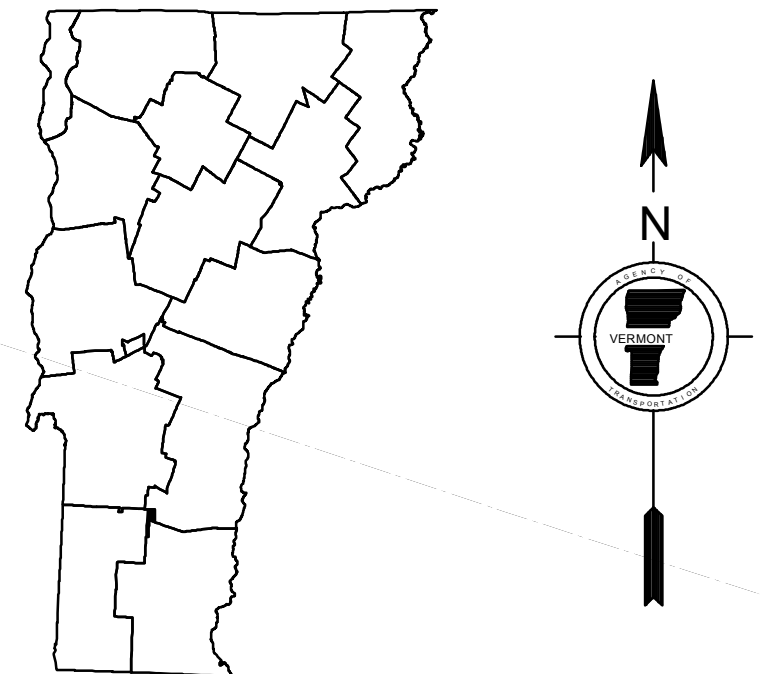
CLASS 2			
TH-1	1.280		
TH-2	3.440		
TH-3	0.100		
	<b>TOTAL CLASS 2</b>	<b>4.820</b>	
CLASS 3			
	<b>TOTAL CLASS 3</b>	<b>9.55</b>	
	<b>TOTAL TOWN</b>	<b>14.370</b>	
STATE HIGHWAY			
VT-11	0.821		
	<b>TOTAL STATE HIGHWAY</b>	<b>0.821</b>	
	<b>TOTAL STATE</b>	<b>0.821</b>	
<b>TOTAL, TRAVELED HIGHWAYS, FEB. 10, 2016: 15.191</b>			
<small>(Excludes Class 4 and Legal Trail Mileage)</small>			

TOWN HWY. No.	LENGTH IN MILES CLASS 3	CLASS 4
3	0.85	
4	1.78	
5	0.95	
6	1.66	(0.36)
7	0.09	
8	0.30	
9	1.58	
10	1.00	(0.11)
11	0.65	(0.10)
12	0.35	(0.93)
14	0.34	
<b>TOTAL</b>	<b>9.55</b>	<b>1.50</b>

- HIGHWAYS**
- INTERSTATE
  - U.S. ROUTE
  - STATE ROUTE
  - CLASS 1
  - CLASS 2
  - CLASS 3
  - CLASS 4
  - LEGAL TRAIL
- INTERSTATE OR DIVIDED HIGHWAY  
 STATE - HARD SURFACE OR PAVED  
 TOWN - HARD SURFACE OR PAVED  
 GRAVEL  
 SOIL OR GRADED AND DRAINED EARTH  
 UNIMPROVED OR PRIMITIVE  
 IMPASSABLE OR UNTRAVELED  
 LEGAL TRAIL  
 DISCONTINUED  
 HIGHWAY CLASS CHANGE  
 RAILROAD  
 INACTIVE RAILROAD  
 NATIONAL FOREST ROAD  
 STATE FOREST HIGHWAY  
 PARK AND RIDE
- PUBLIC LAND - GREEN MOUNTAIN NATIONAL FOREST  
 PUBLIC LAND - STATE/MUNICIPAL  
**POLITICAL SUBDIVISIONS**  
 STATE BOUNDARY  
 COUNTY BOUNDARY  
 TOWN BOUNDARY  
 VILLAGE BOUNDARY  
 URBAN COMPACT BOUNDARY  
 WATER BODY  
 STREAM OR BROOK  
**BRIDGE OR CULVERT**  
 BRIDGE OR CULVERT > 20'  
 BRIDGE OR CULVERT 6' - 20'  
 VOBIC BRIDGE  
 VOBIC CULVERT > 6'  
 STATE BRIDGE OR CULVERT IDENTIFIER  
 TOWN BRIDGE OR CULVERT IDENTIFIER
- FEDERAL CLASSIFICATION IDENTIFIER**  
 FAU URBAN ARTERIAL OR COLLECTOR  
 MA MINOR ARTERIAL  
 MJC MAJOR COLLECTOR  
 MNC MINOR COLLECTOR  
 PA PRINCIPAL ARTERIAL

**DISCLAIMER:**  
 The untraveled highways (laid-out town highways), discontinued highways, and legal trails hereon are those of which the Agency of Transportation has record; others may exist.

Highway and bridge data by the Agency of Transportation. Town short structures are drawn from the Vermont Online Bridge & Culvert Inventory Tool (VOBCIT) database. All other data from the Vermont Center for Geographic Information. Only named streams are shown.



**VERMONT**  
**GENERAL HIGHWAY MAP**  
**Town of Landgrove**  
 BENNINGTON COUNTY  
 Transportation District #1  
 Prepared by the  
 Vermont Agency of Transportation  
 Division of Policy, Planning and Intermodal Development  
 in cooperation with  
 U.S. Department of Transportation  
 Federal Highway Administration  
 Mileage as of February 10, 2016  
 Map prepared July 20, 2016  
 SCALE 1:31,680

0.5 0 0.5 1 1.5 2  
 Miles  
 0.5 0 0.5 1 1.5 2  
 Kilometers

TOWN HWY. No.	LENGTH IN MILES CLASS 3	LENGTH IN MILES CLASS 4	TOWN HWY. No.	LENGTH IN MILES CLASS 3	LENGTH IN MILES CLASS 4
8	0.50		45	0.12	
9	0.22		46	0.18	
10	0.35	(0.06)	48	0.61	
11	1.80		49	0.29	
12	0.79		51	0.16	
13		(2.85)	52	0.47	
14	0.34		53	0.38	
15	0.32		54	0.25	
16	0.04	(0.86)	55	1.16	
18	0.45		56	0.45	
19	0.69		57	0.33	
20	1.04		58	0.11	
21	1.18		60	0.07	
22	0.58		61	0.22	
23	0.09		62	0.16	
24	0.38		63	0.30	
25	0.14		64	0.42	
26	0.60	(1.87)	65	0.16	
28	0.23		66	0.10	
29	0.11		67	0.28	
31	0.54		68	0.23	
32	0.34		69	0.09	
33	0.15		70	0.09	
34		(0.12)	72	0.72	
35	0.62		75	0.21	
36	0.70		76	0.17	
37	0.52	(1.00)	77	0.50	
38	0.13		78	0.37	
40	0.04		79	0.36	
41	0.19		80	0.16	
42	0.20		81	0.21	
43	0.19		82	0.27	
44	0.11		83	0.10	
<b>TOTAL</b>			<b>23.37</b>		<b>6.76</b>

TOWN HWY. No.	LENGTH IN MILES "NOT UP TO STANDARD"
13	(0.50)
39	(0.15)
<b>TOTAL</b>	<b>0.65</b>

\* The sections of the town highways listed above are legally Class 3, but have been deemed "Not Up to Standard" and are functionally Class 4 Town Highways

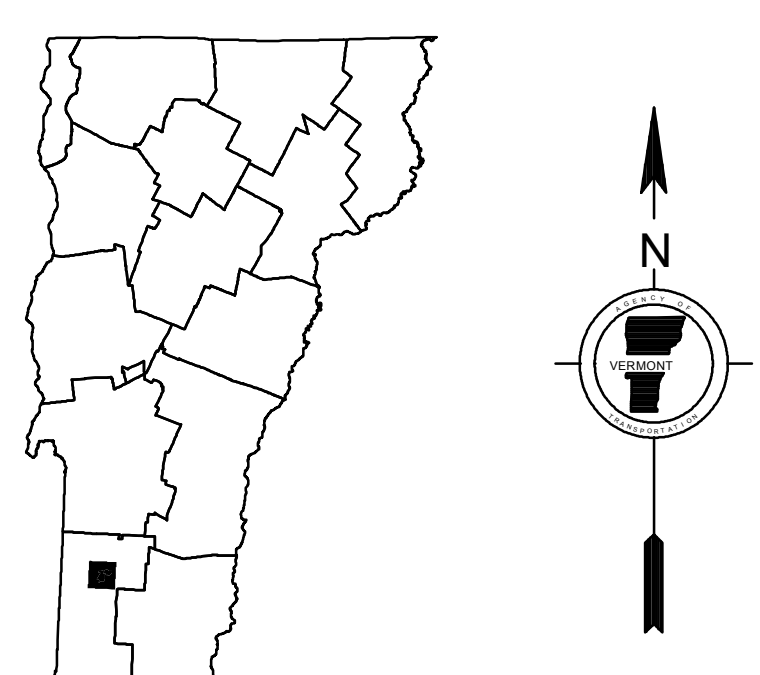
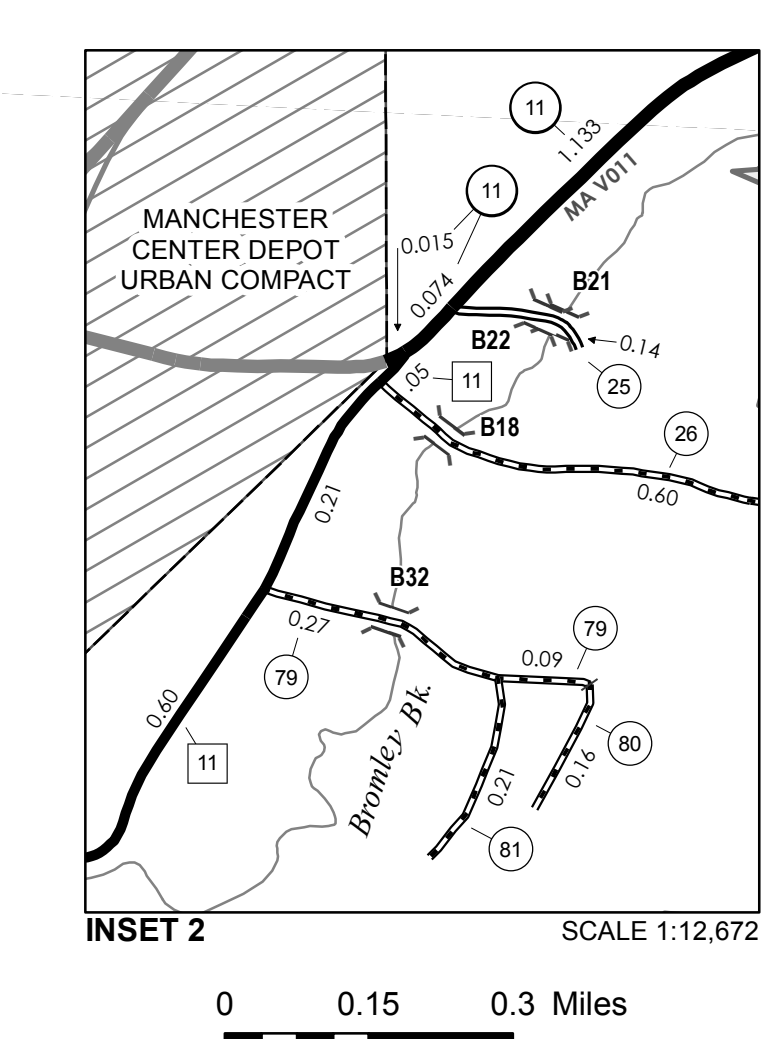
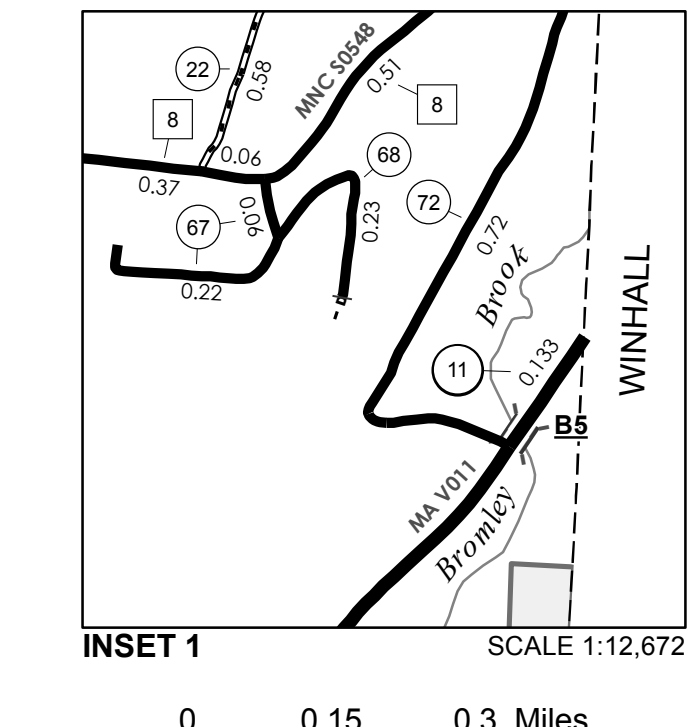
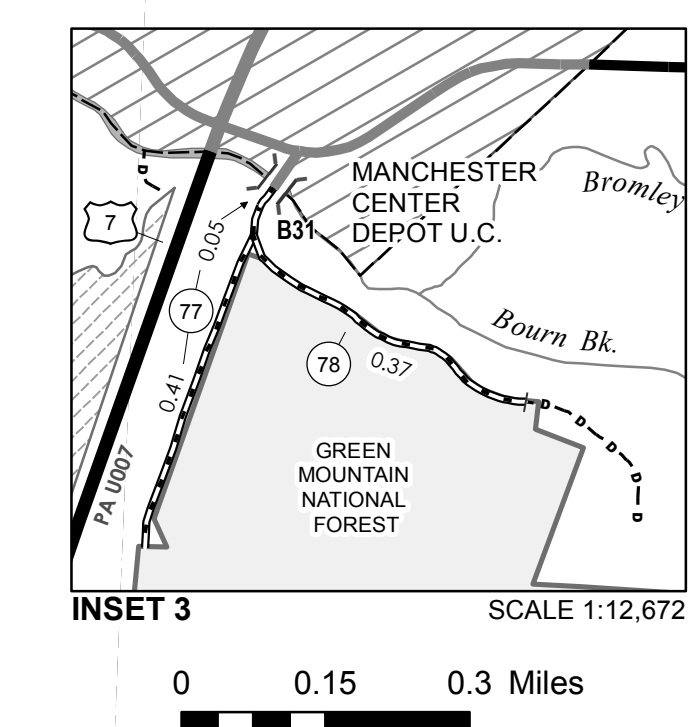
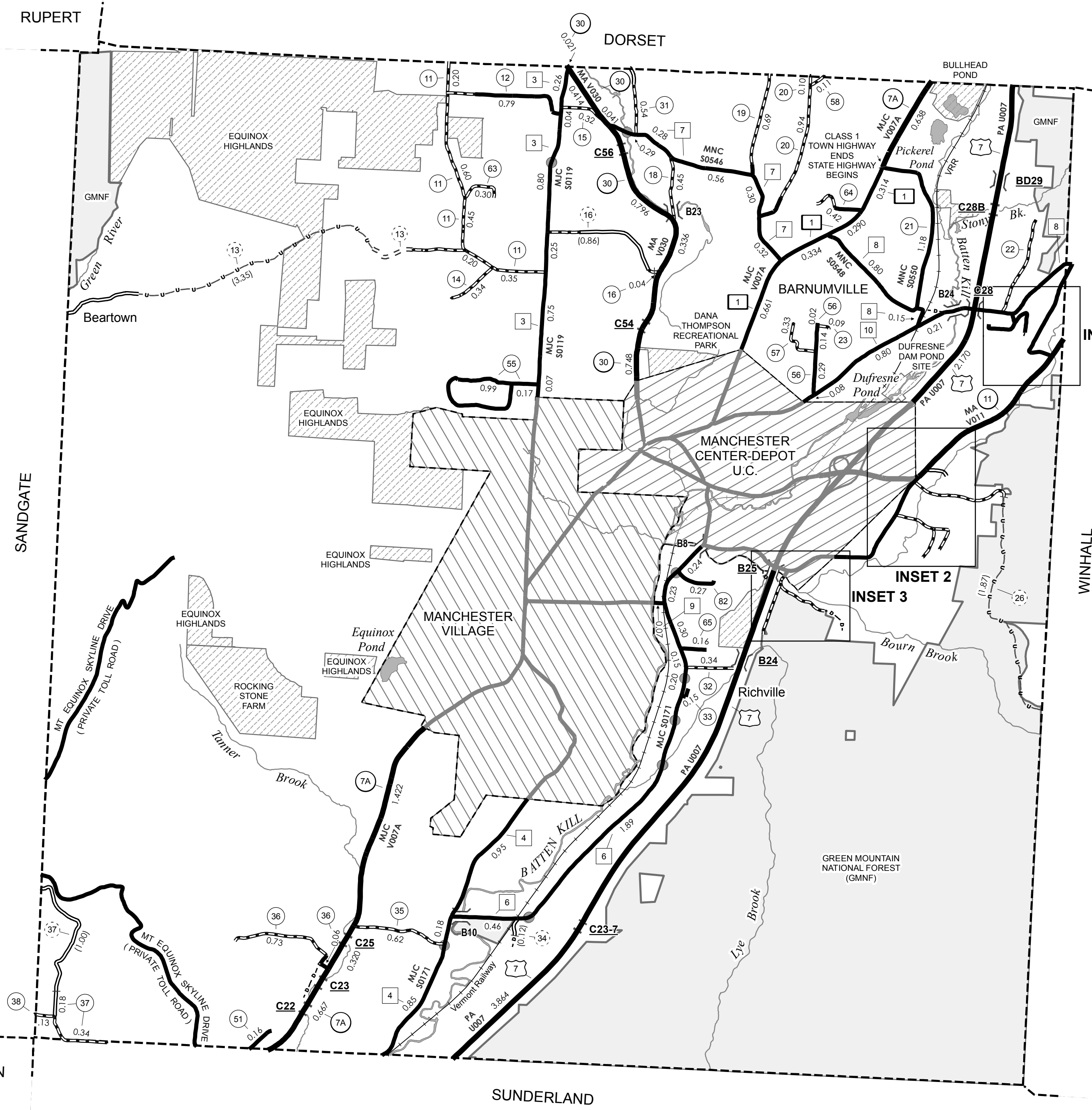
MILEAGE SUMMARY		
CLASS 1		
TH-1	3.127	
TH-2	0.309	
TH-3	1.272	
<b>TOTAL CLASS 1</b>	<b>4.708</b>	
CLASS 1 - Ramps		
TH-1	0.025	
<b>TOTAL CLASS 1 - Ramps</b>	<b>0.025</b>	
CLASS 2		
TH-3	2.170	
TH-4	1.980	
TH-5	0.400	
TH-6	3.870	
TH-7	1.750	
TH-8	2.100	
TH-9	0.070	
TH-10	1.520	
TH-11	1.790	
<b>TOTAL CLASS 2</b>	<b>15.650</b>	
CLASS 3		
<b>TOTAL CLASS 3</b>	<b>23.37</b>	
<b>TOTAL TOWN</b>	<b>43.763</b>	
STATE HIGHWAY		
VT-7A	3.047	
VT-11	1.991	
VT-30	2.480	
<b>TOTAL STATE HIGHWAY</b>	<b>7.518</b>	
US HIGHWAY		
US-7	7.520	
<b>TOTAL US HIGHWAY</b>	<b>7.520</b>	
US HIGHWAY - Ramps		
US-7	1.558	
<b>TOTAL US HIGHWAY - Ramps</b>	<b>1.558</b>	
<b>TOTAL STATE</b>	<b>16.596</b>	

**TOTAL, TRAVELED HIGHWAYS, FEB. 10, 2017: 60.349**  
(Excludes Class 4 and Legal Trail Mileage)

**DISCLAIMER:**  
The untraveled highways (laid-out town highways), discontinued highways, and legal trails hereon are those of which the Agency of Transportation has record; others may exist.

Highway and bridge data by the Agency of Transportation. Town short structures drawn from the Vermont Online Bridge & Culvert Inventory Tool (VOBCIT) database. All other data from the Vermont Center for Geographic Information. Only named streams shown.

Vermont State Plane Coordinate System  
North American Datum of 1983  
SPCS\_Zone\_Identifier: 4400  
Geodetic Reference System 80  
4,000-meter grid, Easting - Northing

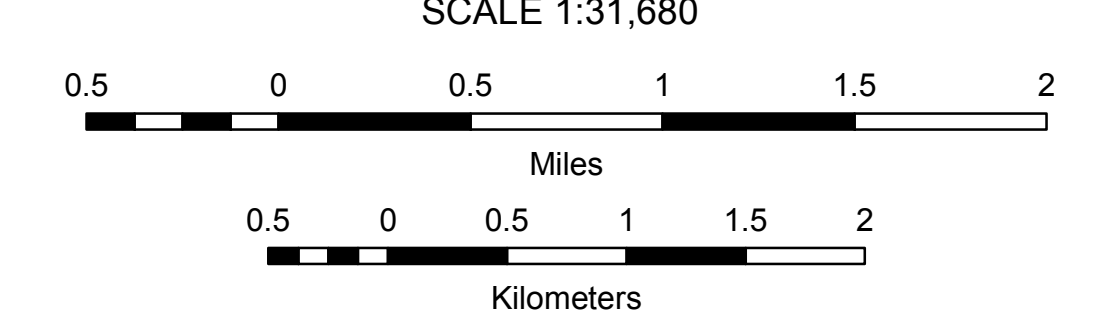


# VERMONT GENERAL HIGHWAY MAP Town of Manchester

BENNINGTON COUNTY  
Transportation District #1

Prepared by the  
Vermont Agency of Transportation  
Division of Policy, Planning and Intermodal Development  
in cooperation with  
U.S. Department of Transportation  
Federal Highway Administration

Mileage as of February 10, 2017  
Map prepared June 23, 2017  
SCALE 1:31,680



- HIGHWAYS**
- INTERSTATE
- U.S. ROUTE
- STATE ROUTE
- CLASS 1
- CLASS 2
- CLASS 3
- CLASS 4
- LEGAL TRAIL
- PARK AND RIDE
- INTERSTATE OR DIVIDED HIGHWAY
- STATE - HARD SURFACE OR PAVED
- TOWN - HARD SURFACE OR PAVED
- GRAVEL
- SOIL OR GRADED AND DRAINED EARTH
- UNIMPROVED OR PRIMITIVE
- IMPASSABLE OR UNTRAVELED
- LEGAL TRAIL
- DISCONTINUED
- HIGHWAY CLASS CHANGE
- RAILROAD
- INACTIVE RAILROAD
- PUBLIC LAND - NATIONAL FOREST
- PUBLIC LAND - STATE/MUNICIPAL
- NATIONAL FOREST ROAD
- STATE FOREST HIGHWAY
- POLITICAL SUBDIVISIONS
- STATE BOUNDARY
- COUNTY BOUNDARY
- TOWN BOUNDARY
- VILLAGE BOUNDARY
- URBAN COMPACT BOUNDARY
- WATER BODY
- STREAM OR BROOK
- BRIDGE OR CULVERT
- BRIDGE OR CULVERT > 20'
- BRIDGE OR CULVERT 6' - 20'
- BIKE PATH STRUCTURE
- VOBCIT BRIDGE
- VOBCIT CULVERT > 6'
- STATE BRIDGE OR CULVERT IDENTIFIER
- TOWN BRIDGE OR CULVERT IDENTIFIER
- FEDERAL CLASSIFICATION IDENTIFIER
- MA MINOR ARTERIAL
- MJC MAJOR COLLECTOR
- MNC MINOR COLLECTOR
- PA PRINCIPAL ARTERIAL

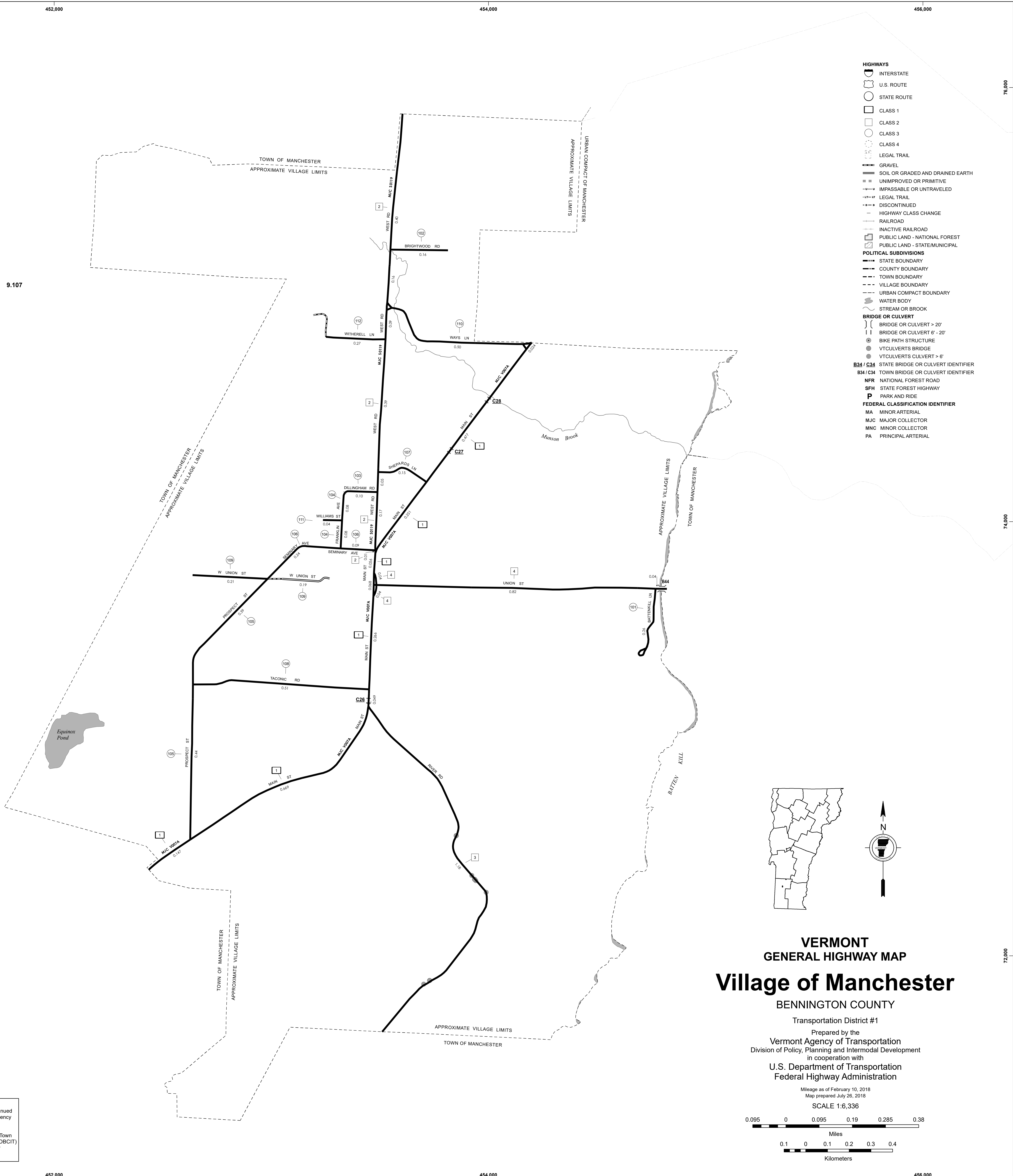


TOWN HWY. No.	LENGTH IN MILES CLASS 3	LENGTH IN MILES CLASS 4	TOWN ROAD NAME
101	0.26		BATTENKILL LN
102	0.16		BRIGHTWOOD RD
103	0.10		DILLINGHAM RD
104	0.16		FRANKLIN AVE
105	0.83		PROSPECT ST
106	0.33		SEMINARY AVE
107	0.15		SHEPARD LN
108	0.51		TACONIC RD
109	0.40		W UNION ST
110	0.50		WAYS LN
111	0.04		WILLIAMS ST
112	0.27		WITHERELL LN
<b>TOTAL</b>	<b>3.71</b>	<b>0.00</b>	

MILEAGE SUMMARY		
CLASS 1		
TH-1	2.007	
	<b>TOTAL CLASS 1</b>	<b>2.007</b>
CLASS 2		
TH-2	1.270	
TH-3	1.180	
TH-4	0.940	
	<b>TOTAL CLASS 2</b>	<b>3.390</b>
CLASS 3		
	<b>TOTAL CLASS 3</b>	<b>3.71</b>
	<b>TOTAL TOWN</b>	<b>9.107</b>
	<b>TOTAL STATE</b>	<b>0</b>

**TOTAL, TRAVELED HIGHWAYS, FEB. 10, 2018: 9.107**  
(Excludes Class 4 and Legal Trail Mileage)

- HIGHWAYS**
- INTERSTATE
  - U.S. ROUTE
  - STATE ROUTE
  - CLASS 1
  - CLASS 2
  - CLASS 3
  - CLASS 4
  - LEGAL TRAIL
  - GRAVEL
  - SOIL OR GRADED AND DRAINED EARTH
  - UNIMPROVED OR PRIMITIVE
  - IMPASSABLE OR UNTRAVELED
  - LEGAL TRAIL
  - DISCONTINUED
  - HIGHWAY CLASS CHANGE
  - RAILROAD
  - INACTIVE RAILROAD
  - PUBLIC LAND - NATIONAL FOREST
  - PUBLIC LAND - STATE/MUNICIPAL
- POLITICAL SUBDIVISIONS**
- STATE BOUNDARY
  - COUNTY BOUNDARY
  - TOWN BOUNDARY
  - VILLAGE BOUNDARY
  - URBAN COMPACT BOUNDARY
  - WATER BODY
  - STREAM OR BROOK
- BRIDGE OR CULVERT**
- BRIDGE OR CULVERT > 20'
  - BRIDGE OR CULVERT 6' - 20'
  - BIKE PATH STRUCTURE
  - VTCULVERTS BRIDGE
  - VTCULVERTS CULVERT > 6'
- B34 / C34 STATE BRIDGE OR CULVERT IDENTIFIER**
- B34 / C34 TOWN BRIDGE OR CULVERT IDENTIFIER**
- NFR NATIONAL FOREST ROAD**
- SFH STATE FOREST HIGHWAY**
- P PARK AND RIDE**
- FEDERAL CLASSIFICATION IDENTIFIER**
- MA** MINOR ARTERIAL
  - MJC** MAJOR COLLECTOR
  - MNC** MINOR COLLECTOR
  - PA** PRINCIPAL ARTERIAL



**VERMONT**  
**GENERAL HIGHWAY MAP**  
**Village of Manchester**  
 BENNINGTON COUNTY  
 Transportation District #1  
 Prepared by the  
**Vermont Agency of Transportation**  
 Division of Policy, Planning and Intermodal Development  
 in cooperation with  
**U.S. Department of Transportation**  
 Federal Highway Administration

Mileage as of February 10, 2018  
 Map prepared July 26, 2018

**SCALE 1:6,336**

Miles: 0, 0.095, 0.19, 0.285, 0.38

Kilometers: 0, 0.1, 0.2, 0.3, 0.4

Vermont State Plane Coordinate System  
 North American Datum of 1983  
 SPCS\_Zone\_Identifier: 4400  
 Geoidetic Reference System 80  
 2,000-meter grid, Easting - Northing

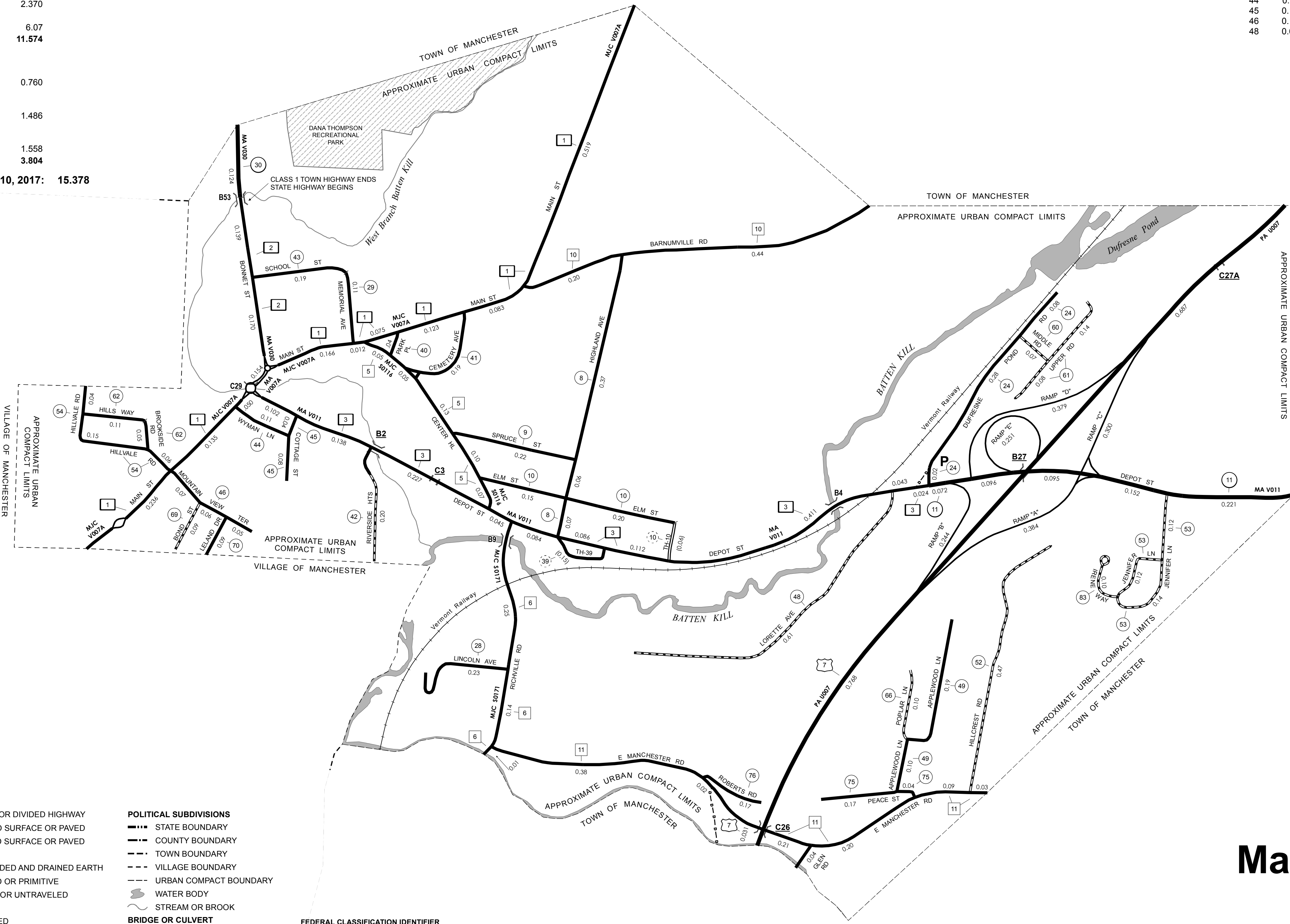
**DISCLAIMER:**  
 The untraveled highways (aid-out town highways), discontinued highways, and legal trails hereon are those of which the Agency of Transportation has record; others may exist.  
 Highway and bridge data by the Agency of Transportation. Town short structures drawn from the VTCULVERTS (formerly VOBCIT) online database. All other data from the Vermont Center for Geographic Information. Only named streams shown.

MILEAGE SUMMARY

Table with 4 columns: CLASS, Highway Type, Length in Miles, and Total. Includes rows for Class 1, Class 2, Class 3, State Highway, and US Highway, with a final row for 'TOTAL, TRAVELED HIGHWAYS, FEB. 10, 2017: 15.378'.

Table with 6 columns: TOWN HWY. No., LENGTH IN MILES CLASS 3, CLASS 4, TOWN ROAD NAME, TOWN HWY. No., LENGTH IN MILES CLASS 3, CLASS 4, TOWN ROAD NAME. Lists various roads and their classifications.

TOWN HWY. No. 39 (0.15) TOTAL 0.15. \* The sections of the town highways listed above are legally Class 3, but have been deemed "Not Up to Standard" and are functionally Class 4 Town Highways.



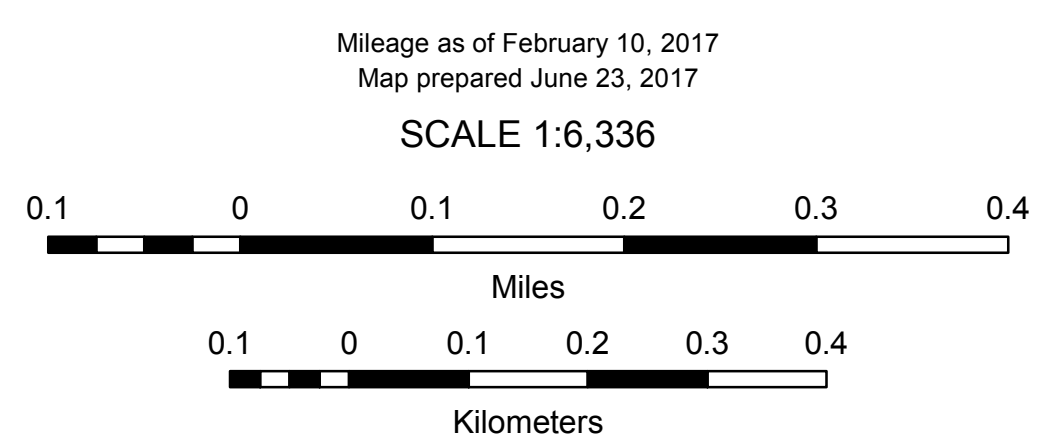
Legend for the map, divided into sections: HIGHWAYS (Interstate, U.S. Route, State Route, Class 1-4, Legal Trail, Park and Ride), POLITICAL SUBDIVISIONS (State, County, Town, Village, Urban Compact, Water Body, Stream), BRIDGE OR CULVERT (Bridge/Culvert types, Bike Path, VOBIC Bridge/Culvert), and FEDERAL CLASSIFICATION IDENTIFIER (MA, MJC, MNC, PA).

DISCLAIMER: The untraveled highways (laid-out town highways), discontinued highways, and legal trails hereon are those of which the Agency of Transportation has record; others may exist. Highway and bridge data by the Agency of Transportation. Town short structures drawn from the Vermont Online Bridge & Culvert Inventory Tool (VOBCIT) database. All other data from the Vermont Center for Geographic Information. Only named streams shown.

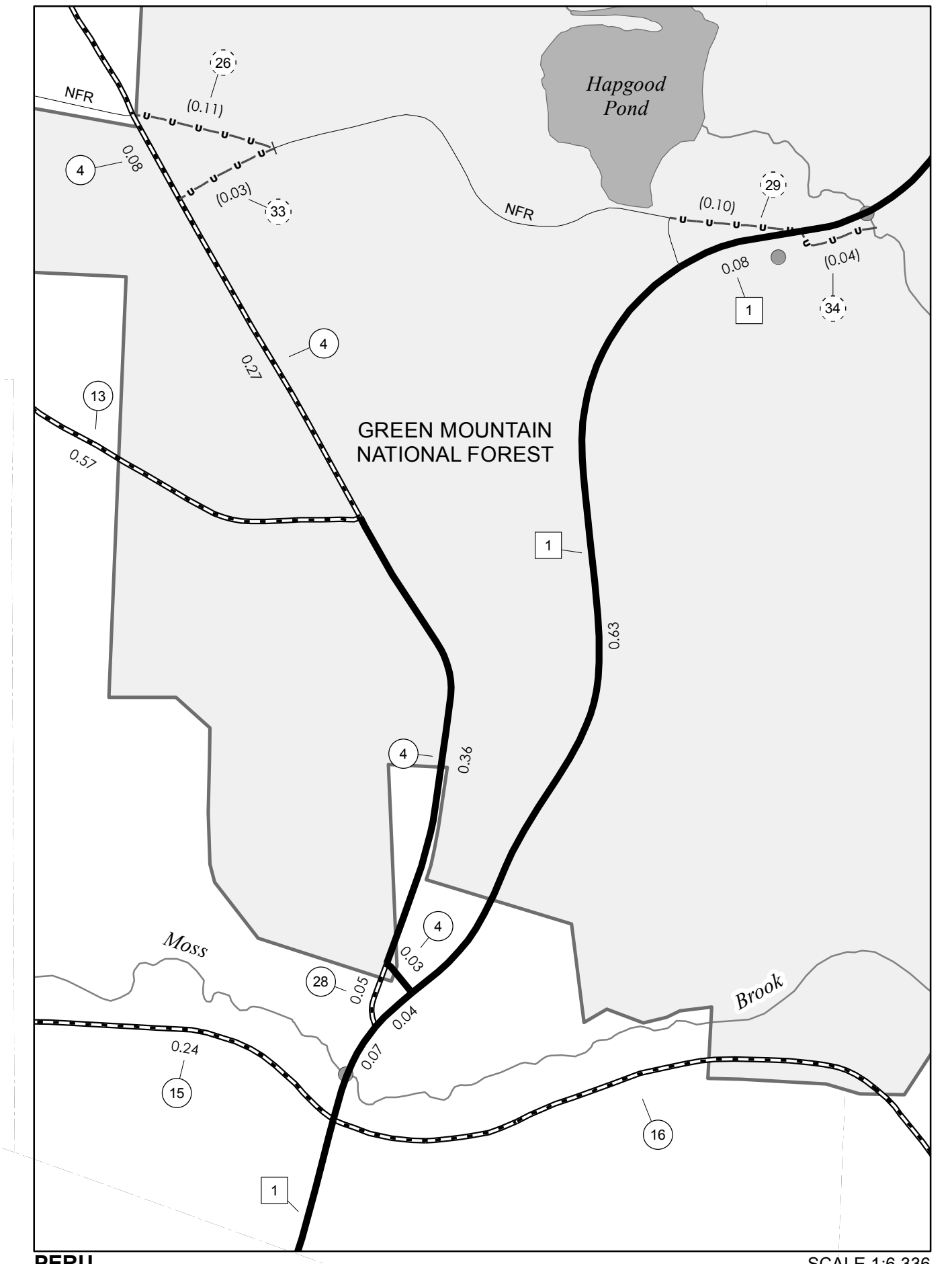
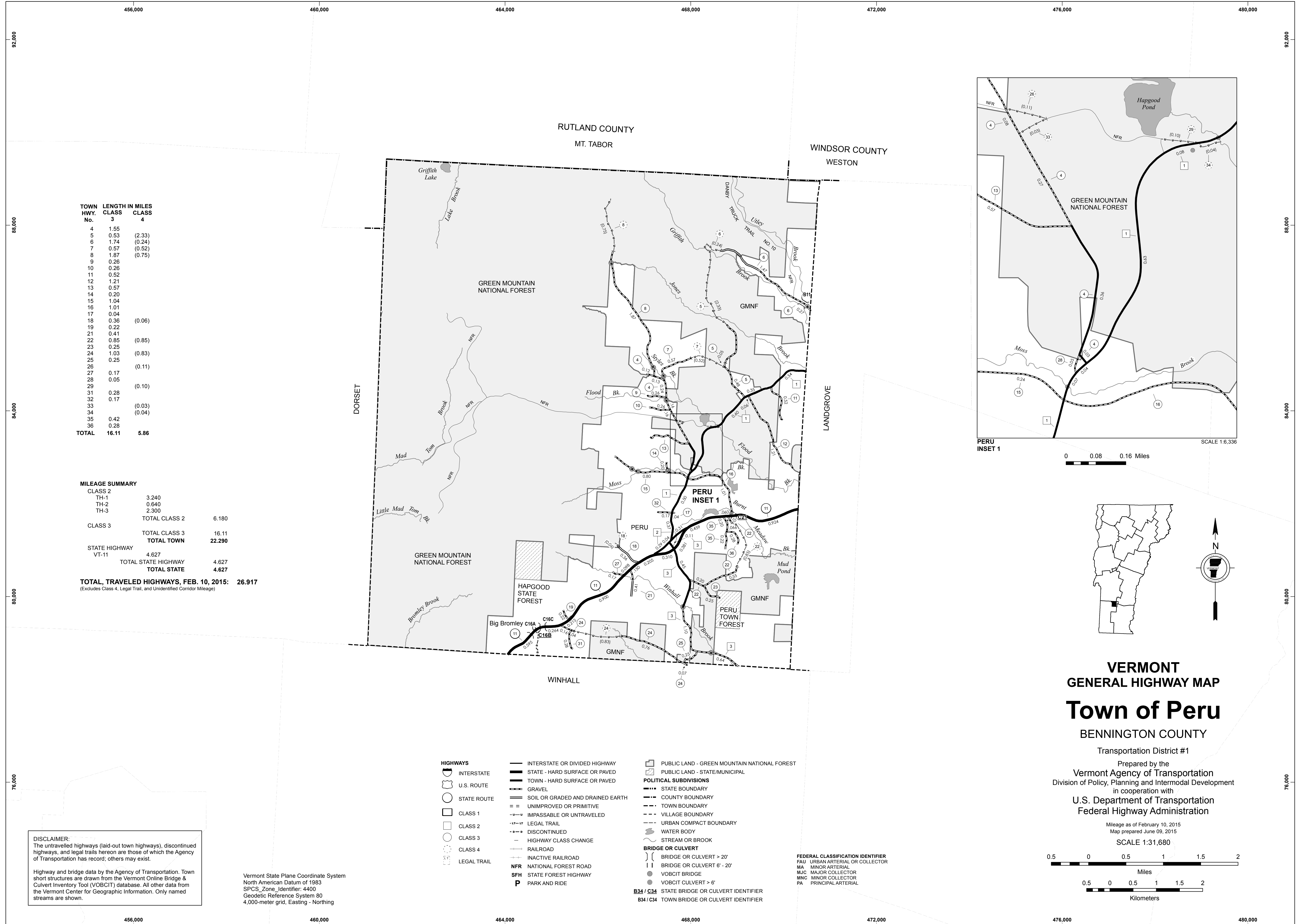
Vermont State Plane Coordinate System North American Datum of 1983 SPCS\_Zone\_Identifier: 4400 Geodetic Reference System 80 2,000-meter grid, Easting - Northing

VERMONT GENERAL HIGHWAY MAP Urban Compact of Manchester Center Depot

BENNINGTON COUNTY Transportation District #1 Prepared by the Vermont Agency of Transportation Division of Policy, Planning and Intermodal Development in cooperation with U.S. Department of Transportation Federal Highway Administration







TOWN HWY. No.	CLASS 3	LENGTH IN MILES	CLASS 4
4	1.55		
5	0.53	(2.33)	
6	1.74	(0.24)	
7	0.57	(0.52)	
8	1.57	(0.75)	
9	0.26		
10	0.26		
11	0.52		
12	1.21		
13	0.57		
14	0.20		
15	1.04		
16	1.01		
17	0.04		
18	0.36	(0.06)	
19	0.22		
21	0.41		
22	0.85	(0.85)	
23	0.25		
24	1.03	(0.83)	
25	0.25		
26		(0.11)	
27	0.17		
28	0.05		
29		(0.10)	
31	0.28		
32	0.17		
33		(0.03)	
34		(0.04)	
35	0.42		
36	0.28		
<b>TOTAL</b>	<b>16.11</b>	<b>5.86</b>	

**MILEAGE SUMMARY**

CLASS 2		
TH-1	3.240	
TH-2	0.640	
TH-3	2.300	
<b>TOTAL CLASS 2</b>	<b>6.180</b>	
CLASS 3		
<b>TOTAL CLASS 3</b>	<b>16.11</b>	
<b>TOTAL TOWN</b>	<b>22.290</b>	
STATE HIGHWAY		
VT-11	4.627	
<b>TOTAL STATE HIGHWAY</b>	<b>4.627</b>	
<b>TOTAL, TRAVELED HIGHWAYS, FEB. 10, 2015:</b>	<b>26.917</b>	

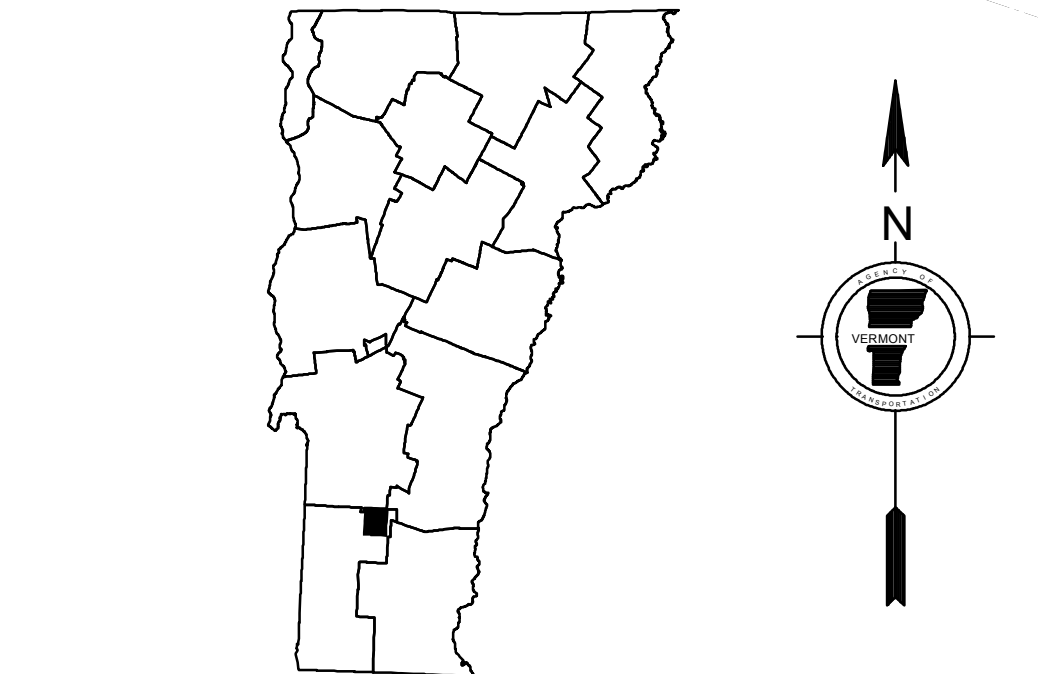
(Excludes Class 4, Legal Trail, and Unidentified Corridor Mileage)

- HIGHWAYS**
- INTERSTATE
  - U.S. ROUTE
  - STATE ROUTE
  - CLASS 1
  - CLASS 2
  - CLASS 3
  - CLASS 4
  - LEGAL TRAIL
  - INTERSTATE OR DIVIDED HIGHWAY
  - STATE - HARD SURFACE OR PAVED
  - TOWN - HARD SURFACE OR PAVED
  - GRAVEL
  - SOIL OR GRADED AND DRAINED EARTH
  - UNIMPROVED OR PRIMITIVE
  - IMPASSABLE OR UNTRAVELED
  - LEGAL TRAIL
  - DISCONTINUED
  - HIGHWAY CLASS CHANGE
  - RAILROAD
  - INACTIVE RAILROAD
  - NATIONAL FOREST ROAD
  - STATE FOREST HIGHWAY
  - PARK AND RIDE
  - PUBLIC LAND - GREEN MOUNTAIN NATIONAL FOREST
  - PUBLIC LAND - STATE/MUNICIPAL
- POLITICAL SUBDIVISIONS**
- STATE BOUNDARY
  - COUNTY BOUNDARY
  - TOWN BOUNDARY
  - VILLAGE BOUNDARY
  - URBAN COMPACT BOUNDARY
  - WATER BODY
  - STREAM OR BROOK
- BRIDGE OR CULVERT**
- BRIDGE OR CULVERT > 20'
  - BRIDGE OR CULVERT 6' - 20'
  - VOBCIT BRIDGE
  - VOBCIT CULVERT > 6'
  - STATE BRIDGE OR CULVERT IDENTIFIER
  - TOWN BRIDGE OR CULVERT IDENTIFIER
- FEDERAL CLASSIFICATION IDENTIFIER**
- FAU URBAN ARTERIAL OR COLLECTOR
  - MA MINOR ARTERIAL
  - MJC MAJOR COLLECTOR
  - MNC MINOR COLLECTOR
  - PA PRINCIPAL ARTERIAL

**DISCLAIMER:**  
The untraveled highways (laid-out town highways), discontinued highways, and legal trails hereon are those of which the Agency of Transportation has record; others may exist.

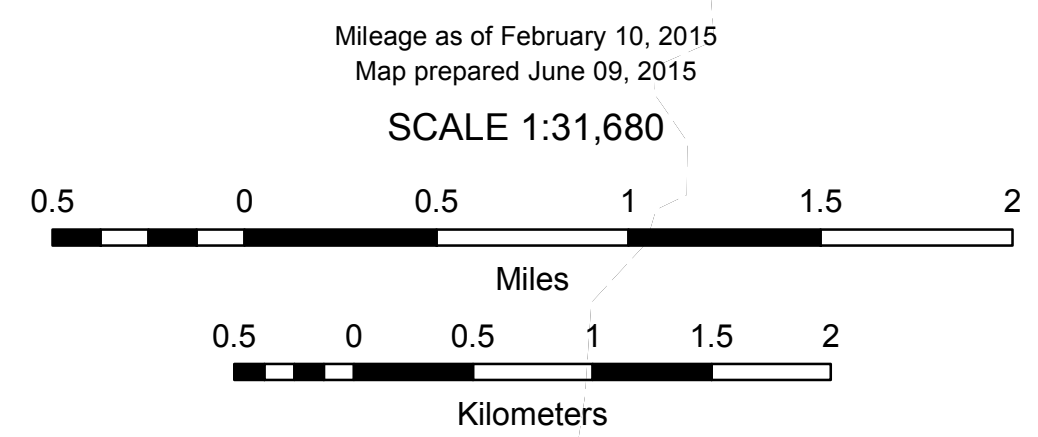
Highway and bridge data by the Agency of Transportation. Town short structures are drawn from the Vermont Online Bridge & Culvert Inventory Tool (VOBCIT) database. All other data from the Vermont Center for Geographic Information. Only named streams are shown.

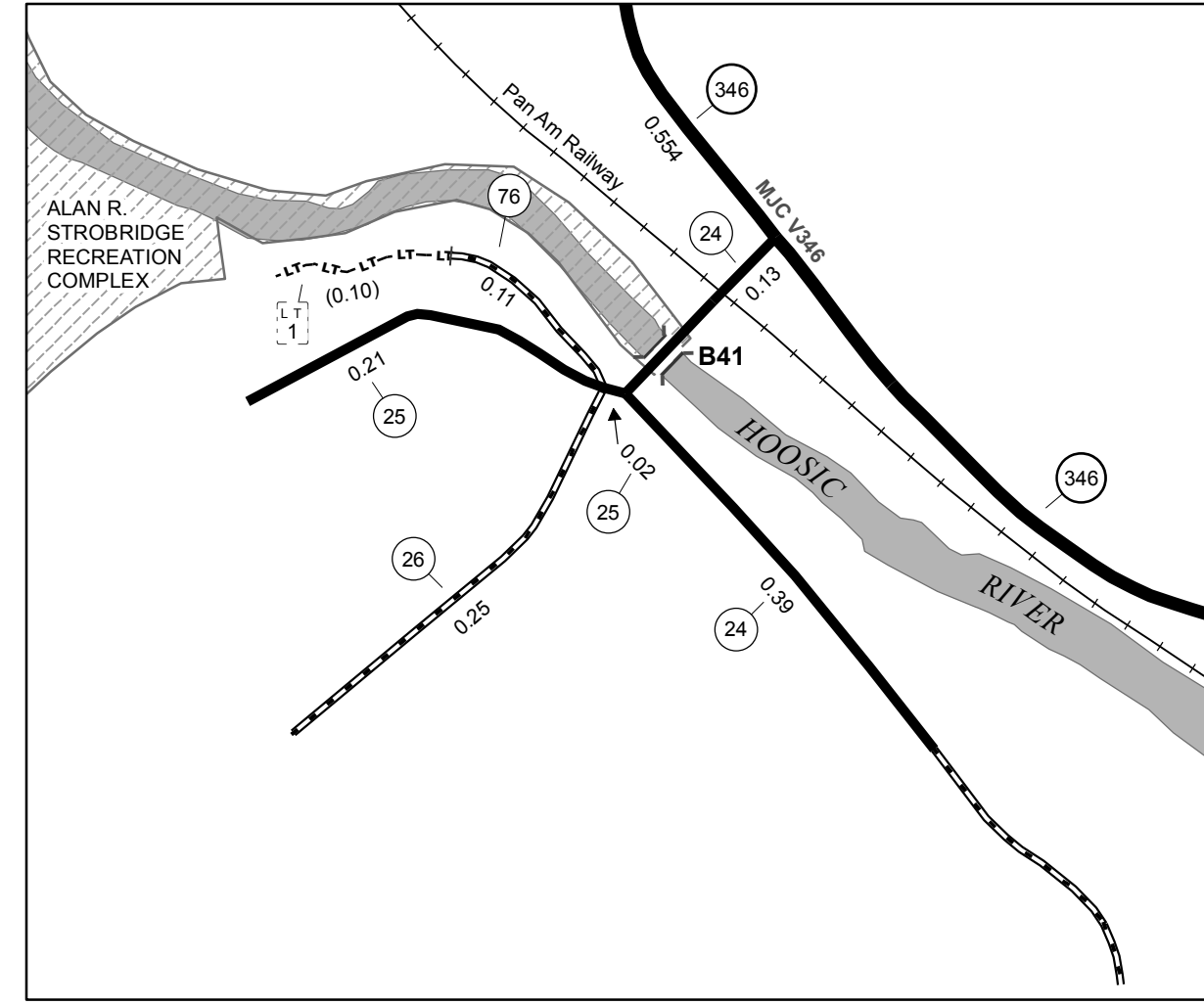
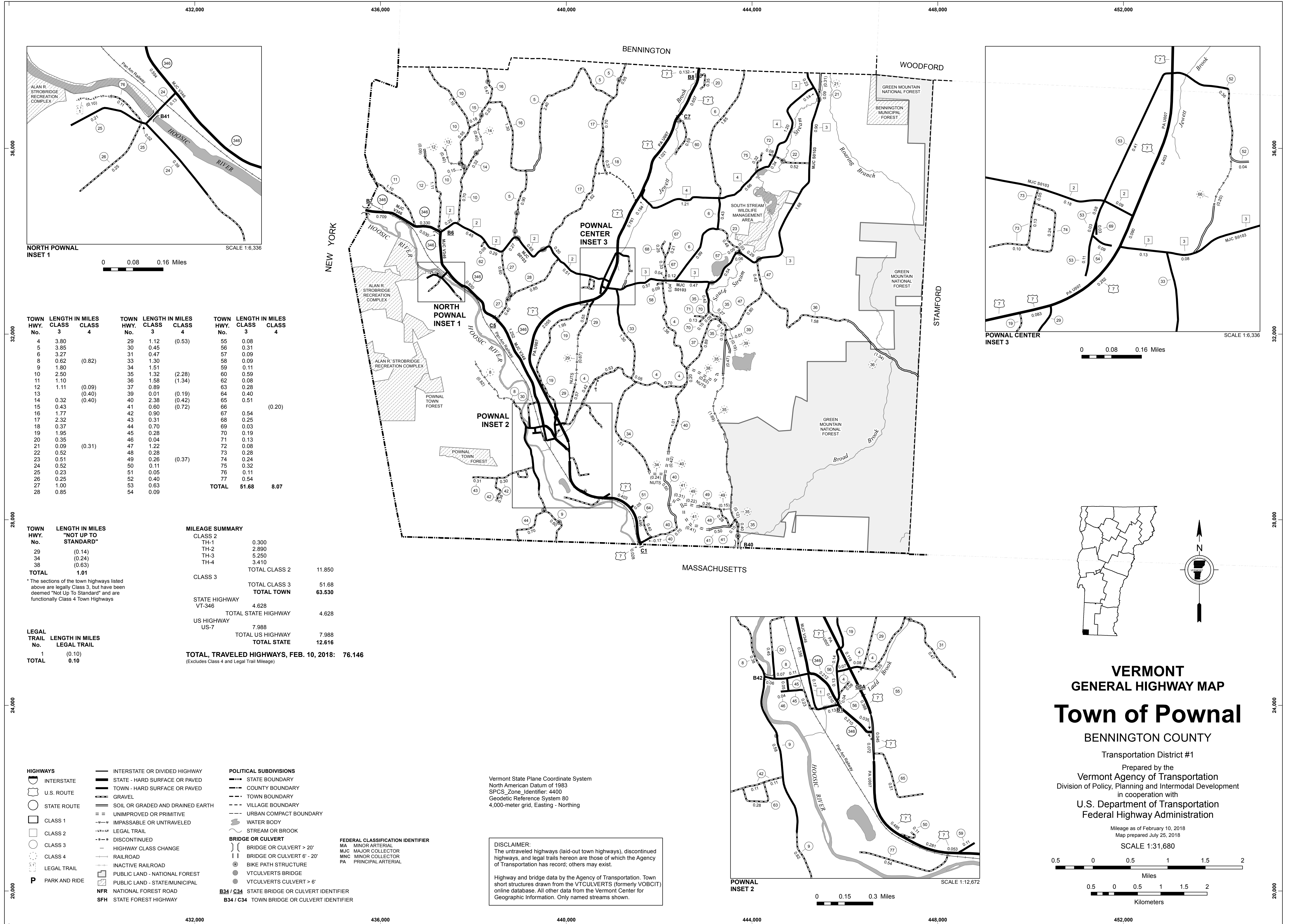
Vermont State Plane Coordinate System  
North American Datum of 1983  
SPCS\_Zone\_Identifier: 4400  
Geodetic Reference System 80  
4,000-meter grid, Easting - Northing



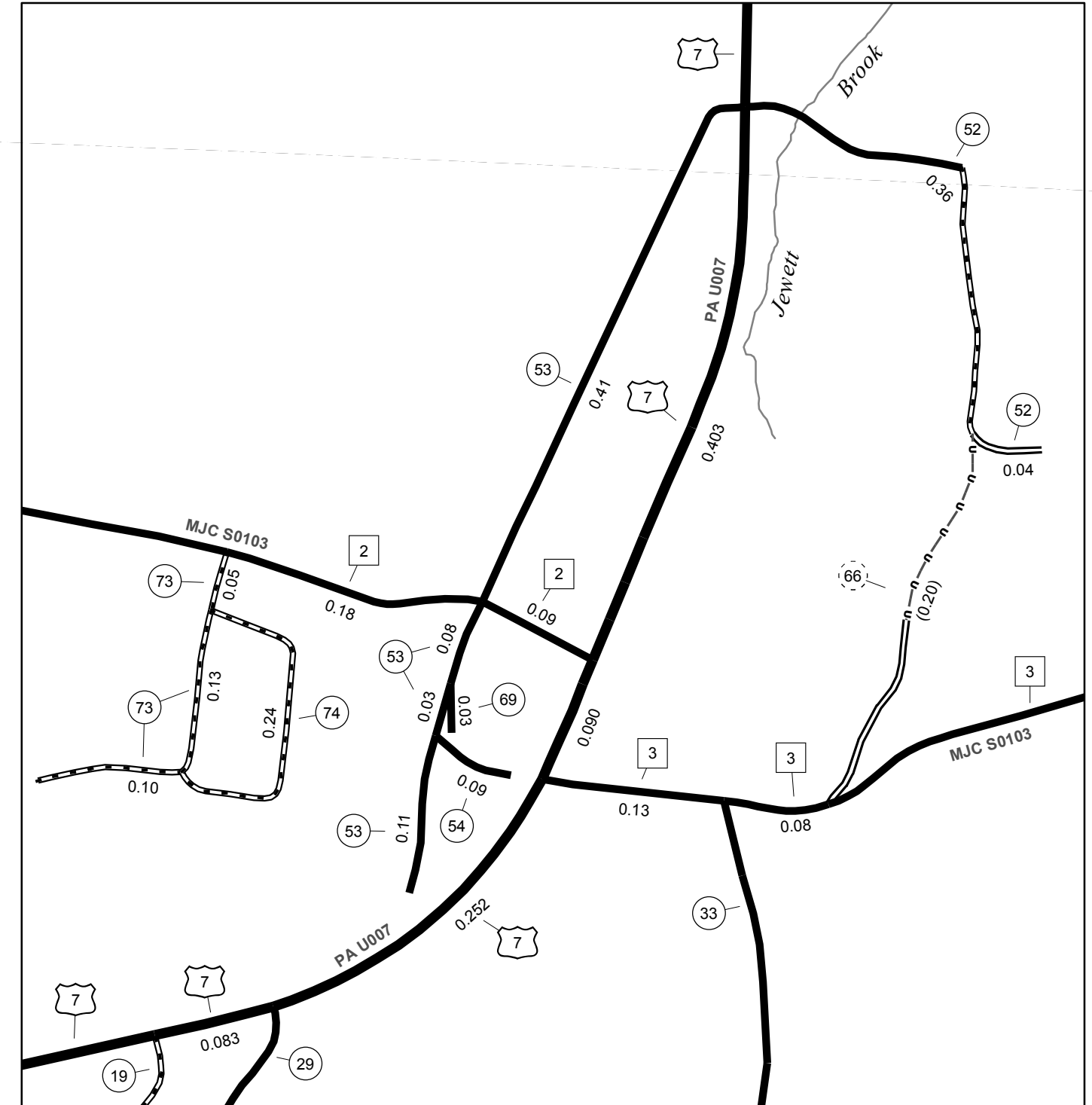
**VERMONT**  
**GENERAL HIGHWAY MAP**  
**Town of Peru**  
BENNINGTON COUNTY

Transportation District #1  
Prepared by the  
Vermont Agency of Transportation  
Division of Policy, Planning and Intermodal Development  
in cooperation with  
U.S. Department of Transportation  
Federal Highway Administration





**NORTH POWNA INSET 1**  
SCALE 1:6,336  
0 0.08 0.16 Miles



**POWNA CENTER INSET 3**  
SCALE 1:6,336  
0 0.08 0.16 Miles

TOWN HWY. No.	CLASS	LENGTH IN MILES	TOWN HWY. No.	CLASS	LENGTH IN MILES	TOWN HWY. No.	CLASS	LENGTH IN MILES
4	3	3.80	29	3	1.12 (0.53)	55	3	0.08
5	3	3.85	30	3	0.45	56	3	0.31
6	3	3.27	31	3	0.47	57	3	0.09
8	3	0.62 (0.82)	33	3	1.30	58	3	0.09
9	3	1.90	34	3	1.51	59	3	0.11
10	3	2.50	35	3	1.32 (2.28)	60	3	0.59
11	3	1.10	36	3	1.58 (1.34)	62	3	0.08
12	3	1.11 (0.09)	37	3	0.89	63	3	0.28
13	3	0.40 (0.40)	39	3	0.01 (0.19)	64	3	0.40
14	3	0.32 (0.40)	40	3	2.38 (0.42)	65	3	0.51
15	3	0.43	41	3	0.60 (0.72)	66	3	(0.20)
16	3	1.77	42	3	0.90	67	3	0.54
17	3	2.32	43	3	0.31	68	3	0.25
18	3	0.37	44	3	0.70	69	3	0.03
19	3	1.95	45	3	0.28	70	3	0.19
20	3	0.35	46	3	0.04	71	3	0.13
21	3	0.09 (0.31)	47	3	1.22	72	3	0.08
22	3	0.52	48	3	0.28	73	3	0.28
23	3	0.51	49	3	0.26 (0.37)	74	3	0.24
24	3	0.52	50	3	0.11	75	3	0.32
25	3	0.23	51	3	0.05	76	3	0.11
26	3	0.25	52	3	0.40	77	3	0.54
27	3	1.00	53	3	0.63	78	3	0.54
28	3	0.85	54	3	0.09	79	3	0.09
		<b>TOTAL</b>			<b>51.68</b>			<b>8.07</b>

TOWN HWY. No.	LENGTH IN MILES "NOT UP TO STANDARD"	MILEAGE SUMMARY
29	0.14	CLASS 2
34	0.24	TH-1 0.300
38	0.63	TH-2 2.890
<b>TOTAL</b>	<b>1.01</b>	TH-3 5.250
		TH-4 3.410
		<b>TOTAL CLASS 2 11.850</b>
		<b>TOTAL CLASS 3 51.68</b>
		<b>TOTAL TOWN 63.530</b>

\* The sections of the town highways listed above are legally Class 3, but have been deemed "Not Up To Standard" and are functionally Class 4 Town Highways

STATE HIGHWAY	LENGTH IN MILES
VT-346	4.628
<b>TOTAL STATE HIGHWAY</b>	<b>4.628</b>
US HIGHWAY	
US-7	7.988
<b>TOTAL US HIGHWAY</b>	<b>7.988</b>
<b>TOTAL STATE</b>	<b>12.616</b>

**TOTAL, TRAVELED HIGHWAYS, FEB. 10, 2018: 76.146**  
(Excludes Class 4 and Legal Trail Mileage)

LEGAL TRAIL No.	LENGTH IN MILES
1	0.10
<b>TOTAL</b>	<b>0.10</b>

- HIGHWAYS**
- INTERSTATE OR DIVIDED HIGHWAY
  - STATE - HARD SURFACE OR PAVED
  - TOWN - HARD SURFACE OR PAVED
  - GRAVEL
  - SOIL OR GRADED AND DRAINED EARTH
  - UNIMPROVED OR PRIMITIVE
  - IMPASSABLE OR UNTRAVELED
  - LEGAL TRAIL
  - DISCONTINUED
  - HIGHWAY CLASS CHANGE
  - RAILROAD
  - INACTIVE RAILROAD
  - PUBLIC LAND - NATIONAL FOREST
  - PUBLIC LAND - STATE/MUNICIPAL
  - NFR NATIONAL FOREST ROAD
  - SFH STATE FOREST HIGHWAY

- POLITICAL SUBDIVISIONS**
- STATE BOUNDARY
  - COUNTY BOUNDARY
  - TOWN BOUNDARY
  - VILLAGE BOUNDARY
  - URBAN COMPACT BOUNDARY
  - WATER BODY
  - STREAM OR BROOK
- BRIDGE OR CULVERT**
- BRIDGE OR CULVERT > 20'
  - BRIDGE OR CULVERT 6' - 20'
  - BIKE PATH STRUCTURE
  - VT CULVERTS BRIDGE
  - VT CULVERTS CULVERT > 6'
- FEDERAL CLASSIFICATION IDENTIFIER**
- MA MINOR ARTERIAL
  - MJC MAJOR COLLECTOR
  - MNC MINOR COLLECTOR
  - PA PRINCIPAL ARTERIAL
- B34 / C34 STATE BRIDGE OR CULVERT IDENTIFIER**
- B34 / C34 TOWN BRIDGE OR CULVERT IDENTIFIER**

Vermont State Plane Coordinate System  
North American Datum of 1983  
SPCS\_Zone\_Identifier: 4400  
Geodetic Reference System 80  
4,000-meter grid, Easting - Northing

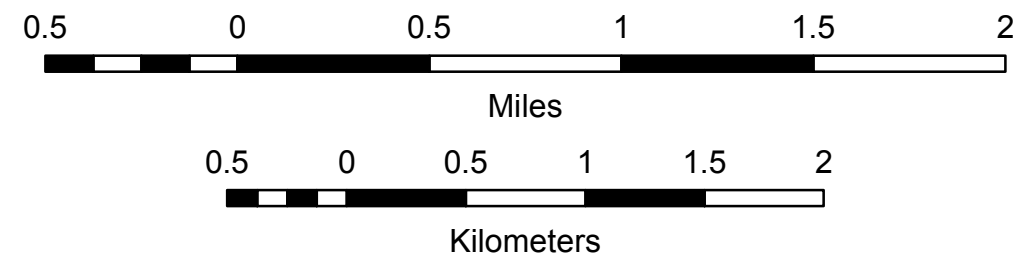
**DISCLAIMER:**  
The untraveled highways (laid-out town highways), discontinued highways, and legal trails hereon are those of which the Agency of Transportation has record; others may exist.

Highway and bridge data by the Agency of Transportation. Town short structures drawn from the VTCULVERTS (formerly VOBICIT) online database. All other data from the Vermont Center for Geographic Information. Only named streams shown.

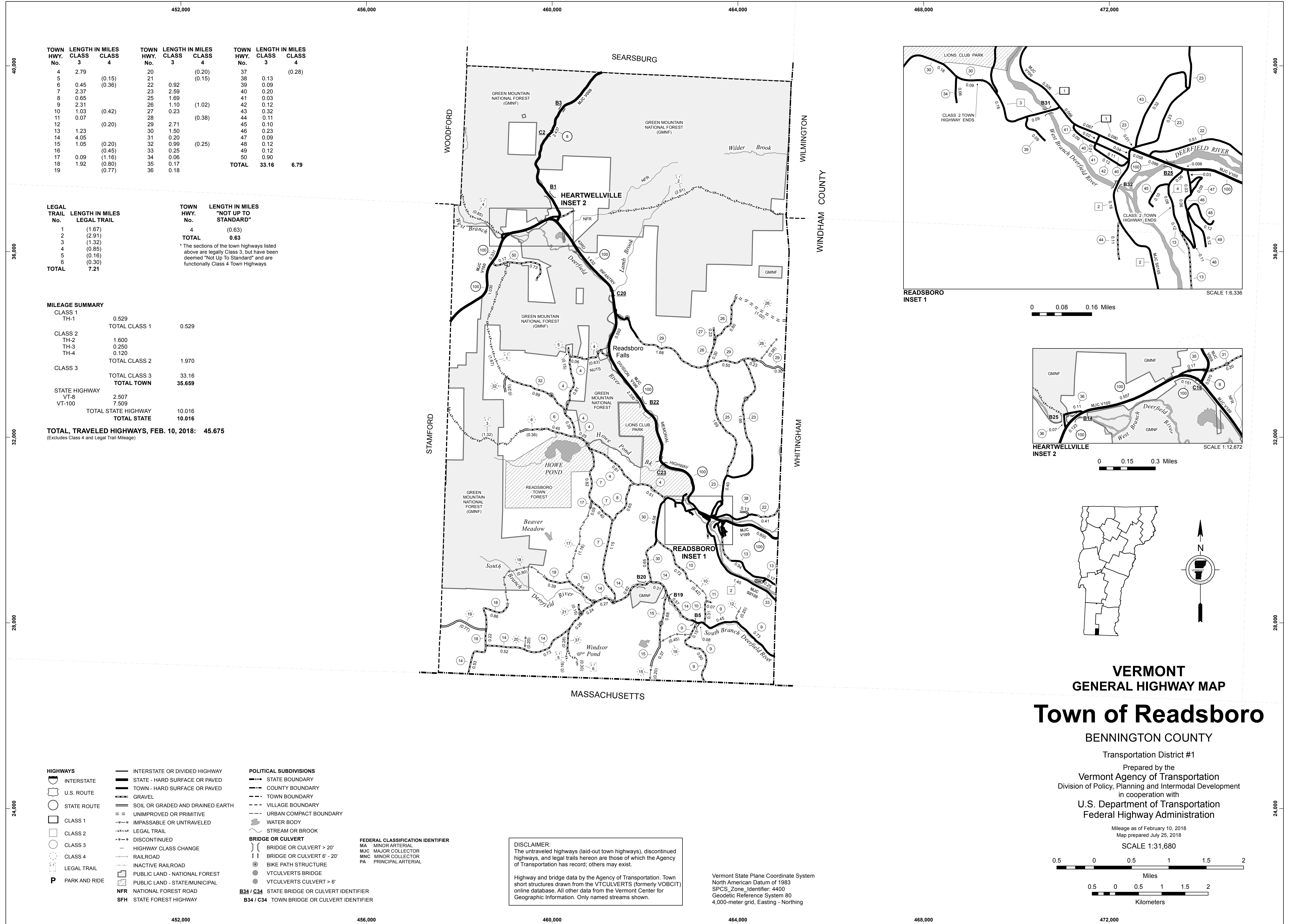
**VERMONT GENERAL HIGHWAY MAP**  
**Town of Pownal**  
BENNINGTON COUNTY  
Transportation District #1

Prepared by the  
Vermont Agency of Transportation  
Division of Policy, Planning and Intermodal Development  
in cooperation with  
U.S. Department of Transportation  
Federal Highway Administration

Mileage as of February 10, 2018  
Map prepared July 25, 2018  
**SCALE 1:31,680**







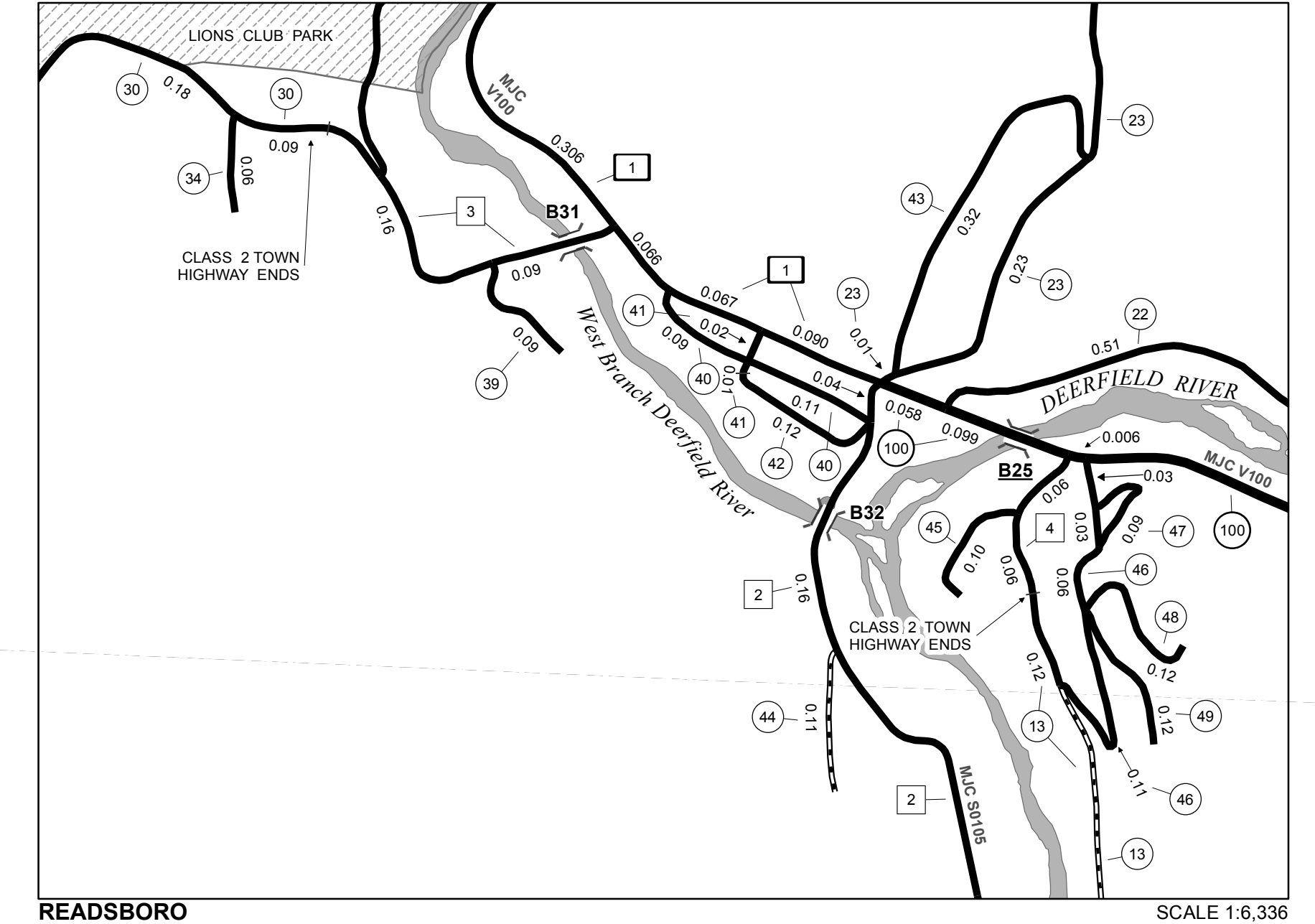
TOWN HWY. No.	CLASS	LENGTH IN MILES	TOWN HWY. No.	CLASS	LENGTH IN MILES	TOWN HWY. No.	CLASS	LENGTH IN MILES
4	3	2.79	20	4	(0.20)	37	4	(0.28)
5		(0.15)	21		(0.15)	38		0.13
6	0.45	(0.36)	22	0.92		39	0.09	
7	2.37		23	2.59		40	0.20	
8	0.65		25	1.69		41	0.03	
9	2.31		26	1.10	(1.02)	42	0.12	
10	1.03	(0.42)	27	0.23		43	0.32	
11	0.07		28		(0.38)	44	0.11	
12		(0.20)	29	2.71		45	0.10	
13	1.23		30	1.50		46	0.23	
14	4.05		31	0.20		47	0.09	
15	1.05	(0.20)	32	0.99	(0.25)	48	0.12	
16		(0.45)	33	0.25		49	0.12	
17	0.09	(1.16)	34	0.06		50	0.90	
18	1.92	(0.80)	35	0.17				
19		(0.77)	36	0.18				
						<b>TOTAL</b>	<b>33.16</b>	<b>6.79</b>

LEGAL TRAIL No.	LENGTH IN MILES	TOWN HWY. No.	LENGTH IN MILES "NOT UP TO STANDARD"
1	(1.67)	4	(0.63)
2	(2.91)		
3	(1.32)		
4	(0.85)		
5	(0.16)		
6	(0.30)		
<b>TOTAL</b>	<b>7.21</b>		<b>0.63</b>

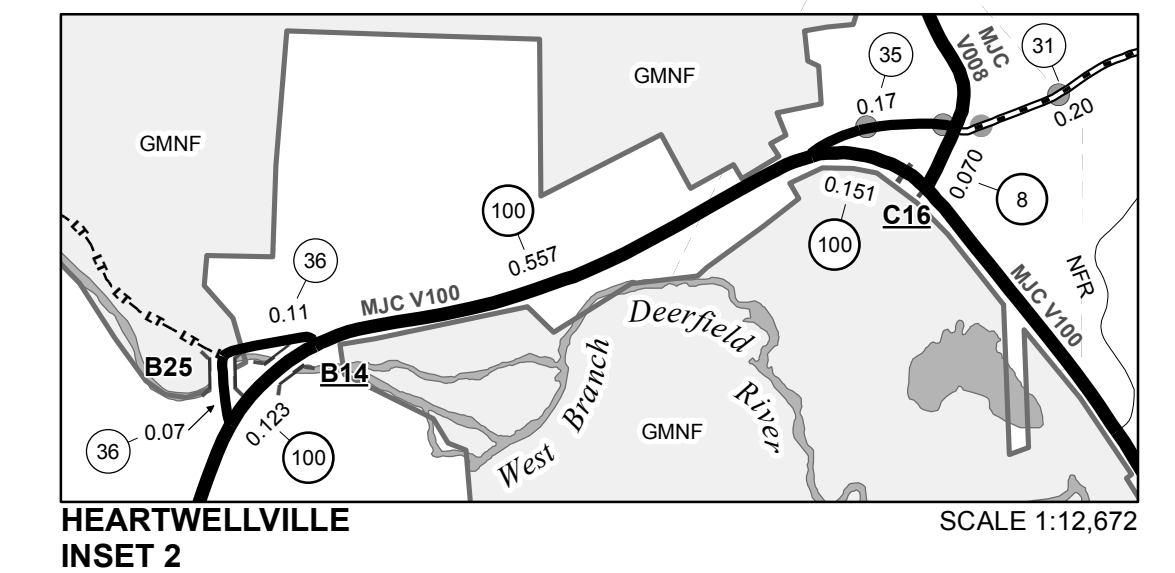
\*The sections of the town highways listed above are legally Class 3, but have been deemed "Not Up To Standard" and are functionally Class 4 Town Highways

MILEAGE SUMMARY			
CLASS 1			
TH-1	0.529		
<b>TOTAL CLASS 1</b>	<b>0.529</b>		
CLASS 2			
TH-2	1.600		
TH-3	0.250		
TH-4	0.120		
<b>TOTAL CLASS 2</b>	<b>1.970</b>		
CLASS 3			
<b>TOTAL CLASS 3</b>	<b>33.16</b>		
<b>TOTAL TOWN</b>	<b>35.659</b>		
STATE HIGHWAY			
VT-8	2.507		
VT-100	7.509		
<b>TOTAL STATE HIGHWAY</b>	<b>10.016</b>		
<b>TOTAL STATE</b>	<b>10.016</b>		
<b>TOTAL, TRAVELED HIGHWAYS, FEB. 10, 2018:</b>	<b>45.675</b>		

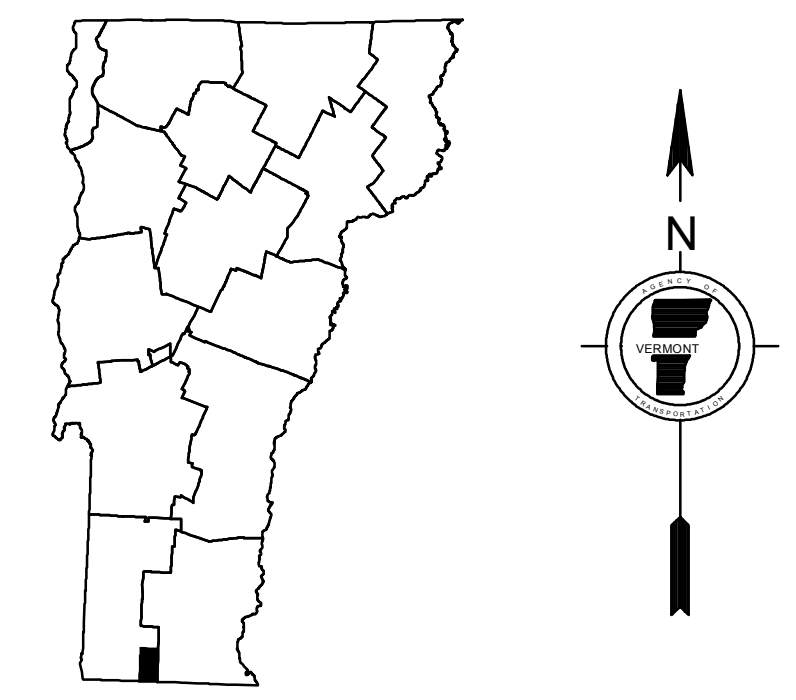
(Excludes Class 4 and Legal Trail Mileage)



0 0.08 0.16 Miles



0 0.15 0.3 Miles



**VERMONT  
GENERAL HIGHWAY MAP**

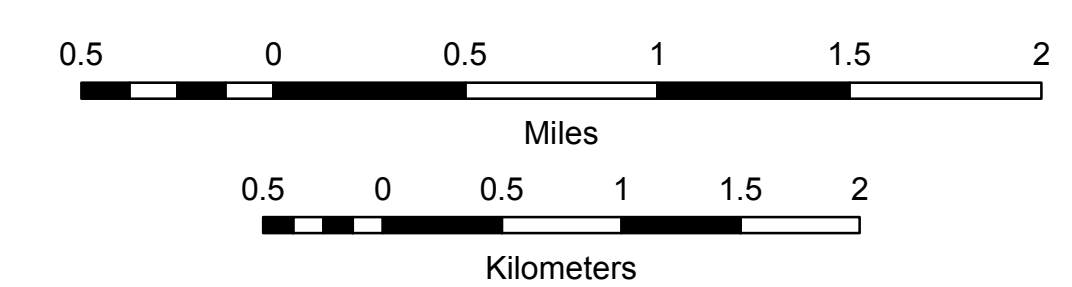
**Town of Readsboro**

BENNINGTON COUNTY

Transportation District #1

Prepared by the  
Vermont Agency of Transportation  
Division of Policy, Planning and Intermodal Development  
in cooperation with  
U.S. Department of Transportation  
Federal Highway Administration

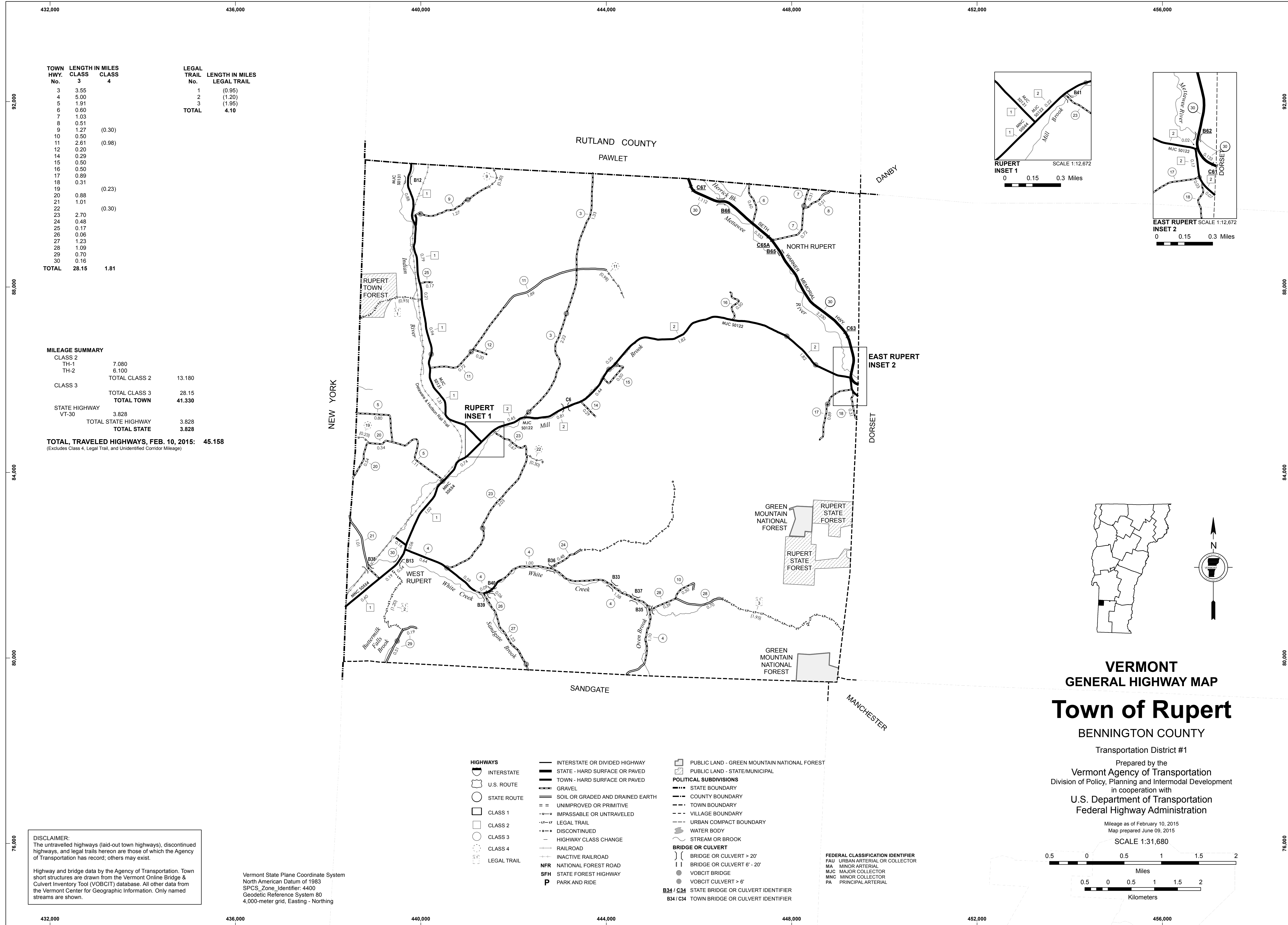
Mileage as of February 10, 2018  
Map prepared July 25, 2018  
SCALE 1:31,680



**DISCLAIMER:**  
The untraveled highways (laid-out town highways), discontinued highways, and legal trails hereon are those of which the Agency of Transportation has record; others may exist.

Highway and bridge data by the Agency of Transportation. Town short structures drawn from the VTCULVERTS (formerly VOBCIT) online database. All other data from the Vermont Center for Geographic Information. Only named streams shown.

Vermont State Plane Coordinate System  
North American Datum of 1983  
SPCS\_Zone\_Identifier: 4400  
Geodetic Reference System 80  
4,000-meter grid, Easting - Northing

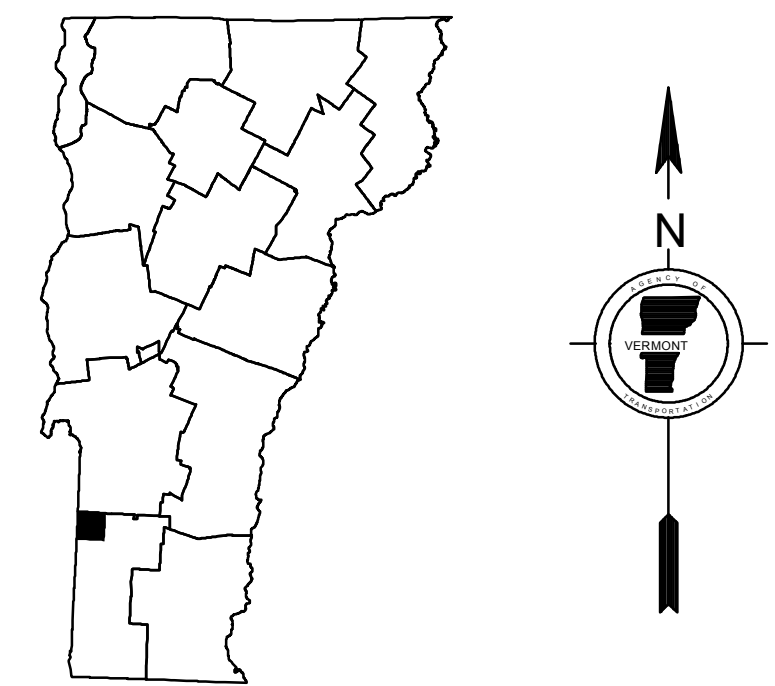
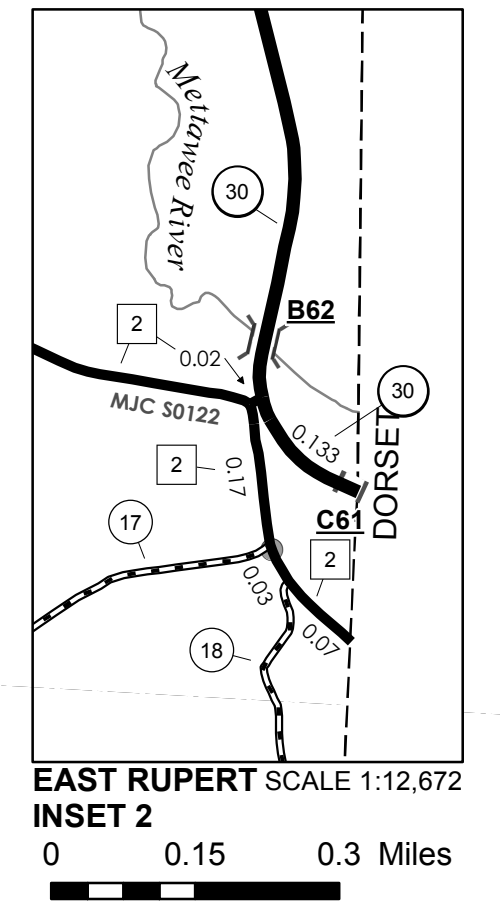
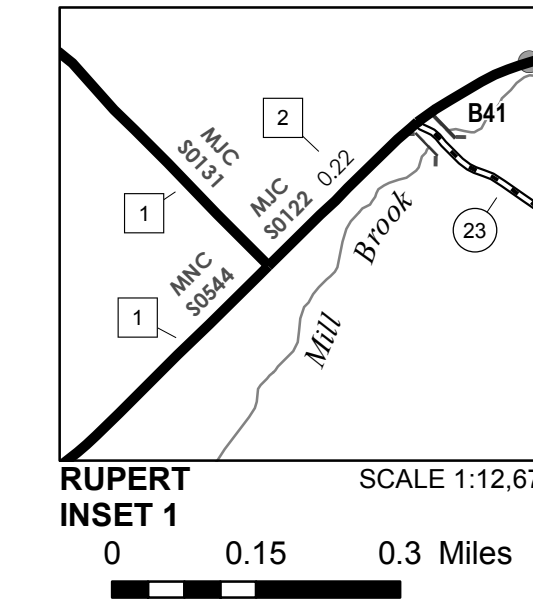


TOWN HWY. No.	LENGTH IN MILES CLASS 3	LENGTH IN MILES CLASS 4	LEGAL TRAIL No.	LENGTH IN MILES LEGAL TRAIL
3	3.55		1	(0.95)
4	5.00		2	(1.20)
5	1.91		3	(1.95)
6	0.60			
7	1.03			
8	0.51			
9	1.27	(0.30)		
10	0.50			
11	2.61	(0.98)		
12	0.20			
14	0.29			
15	0.50			
16	0.50			
17	0.89			
18	0.31			
19		(0.23)		
20	0.88			
21	1.01			
22		(0.30)		
23	2.70			
24	0.48			
25	0.17			
26	0.06			
27	1.23			
28	1.09			
29	0.70			
30	0.16			
<b>TOTAL</b>	<b>28.15</b>	<b>1.81</b>		

**MILEAGE SUMMARY**

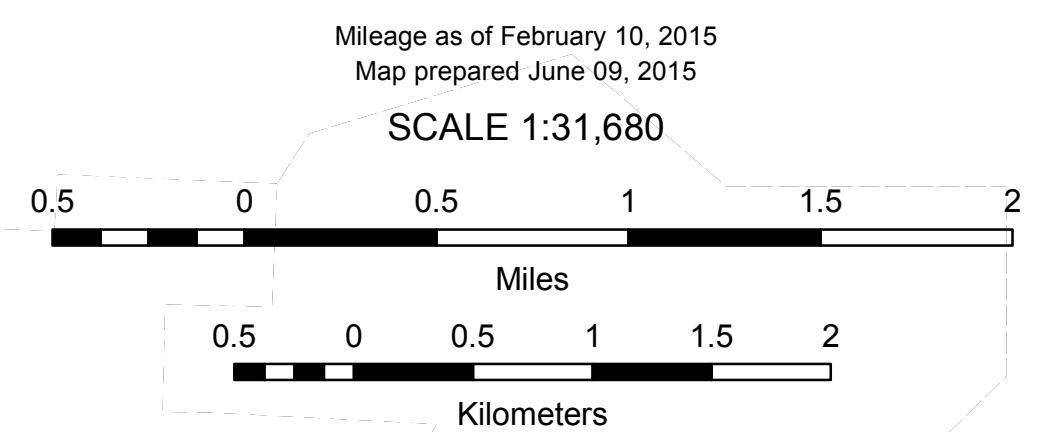
<b>CLASS 2</b>			
TH-1	7.080		
TH-2	6.100		
<b>TOTAL CLASS 2</b>		13.180	
<b>CLASS 3</b>			
<b>TOTAL CLASS 3</b>		28.15	
<b>TOTAL TOWN</b>		<b>41.330</b>	
<b>STATE HIGHWAY</b>			
VT-30	3.828		
<b>TOTAL STATE HIGHWAY</b>		3.828	
<b>TOTAL STATE</b>		<b>3.828</b>	

**TOTAL TRAVELED HIGHWAYS, FEB. 10, 2015: 45.158**  
(Excludes Class 4, Legal Trail, and Unidentified Corridor Mileage)



**VERMONT**  
**GENERAL HIGHWAY MAP**  
**Town of Rupert**  
BENNINGTON COUNTY

Transportation District #1  
Prepared by the  
Vermont Agency of Transportation  
Division of Policy, Planning and Intermodal Development  
in cooperation with  
U.S. Department of Transportation  
Federal Highway Administration



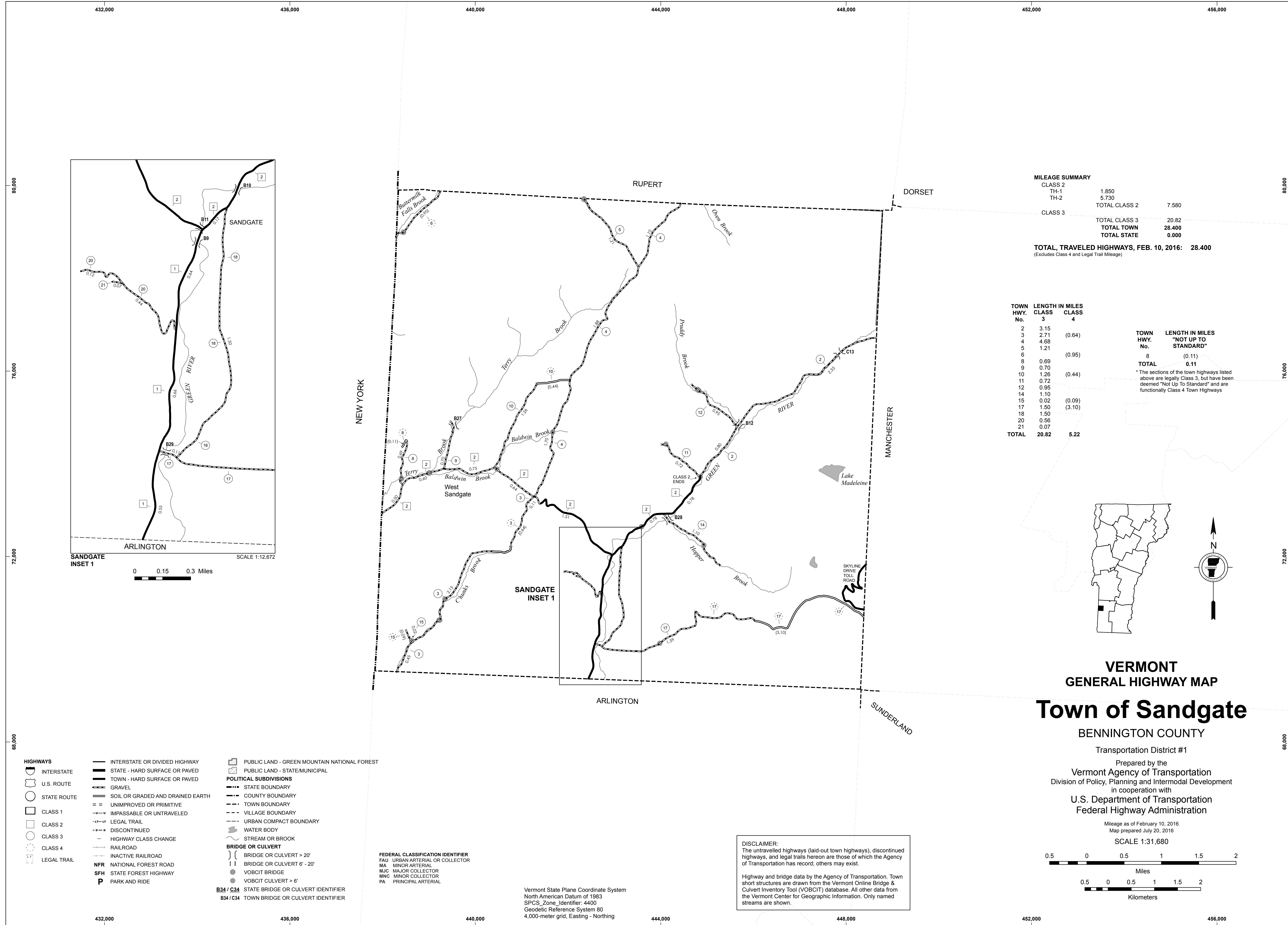
- HIGHWAYS**
- INTERSTATE
  - U.S. ROUTE
  - STATE ROUTE
  - CLASS 1
  - CLASS 2
  - CLASS 3
  - CLASS 4
  - LEGAL TRAIL
- INTERSTATE OR DIVIDED HIGHWAY  
STATE - HARD SURFACE OR PAVED  
TOWN - HARD SURFACE OR PAVED  
GRAVEL  
SOIL OR GRADED AND DRAINED EARTH  
UNIMPROVED OR PRIMITIVE  
IMPASSABLE OR UNTRAVELED  
LEGAL TRAIL  
DISCONTINUED  
HIGHWAY CLASS CHANGE  
RAILROAD  
INACTIVE RAILROAD  
NATIONAL FOREST ROAD  
STATE FOREST HIGHWAY  
PARK AND RIDE
- PUBLIC LAND - GREEN MOUNTAIN NATIONAL FOREST**  
**PUBLIC LAND - STATE/MUNICIPAL**
- POLITICAL SUBDIVISIONS**
- STATE BOUNDARY
  - COUNTY BOUNDARY
  - TOWN BOUNDARY
  - VILLAGE BOUNDARY
  - URBAN COMPACT BOUNDARY
  - WATER BODY
  - STREAM OR BROOK
- BRIDGE OR CULVERT**
- BRIDGE OR CULVERT > 20'
  - BRIDGE OR CULVERT 6' - 20'
  - VOBCIT BRIDGE
  - VOBCIT CULVERT > 6'
  - STATE BRIDGE OR CULVERT IDENTIFIER
  - TOWN BRIDGE OR CULVERT IDENTIFIER
- FEDERAL CLASSIFICATION IDENTIFIER**
- FAU URBAN ARTERIAL OR COLLECTOR
  - MA MINOR ARTERIAL
  - MJC MAJOR COLLECTOR
  - MNC MINOR COLLECTOR
  - PA PRINCIPAL ARTERIAL

**DISCLAIMER:**  
The untraveled highways (laid-out town highways), discontinued highways, and legal trails hereon are those of which the Agency of Transportation has record; others may exist.

Highway and bridge data by the Agency of Transportation. Town short structures are drawn from the Vermont Online Bridge & Culvert Inventory Tool (VOBCIT) database. All other data from the Vermont Center for Geographic Information. Only named streams are shown.

Vermont State Plane Coordinate System  
North American Datum of 1983  
SPCS\_Zone\_Identifier: 4400  
Geodetic Reference System 80  
4,000-meter grid, Easting - Northing





**MILEAGE SUMMARY**

CLASS 2		
TH-1	1.850	
TH-2	5.730	
<b>TOTAL CLASS 2</b>	<b>7.580</b>	
CLASS 3		
<b>TOTAL CLASS 3</b>	<b>20.82</b>	
<b>TOTAL TOWN</b>	<b>28.400</b>	
<b>TOTAL STATE</b>	<b>0.000</b>	

**TOTAL, TRAVELED HIGHWAYS, FEB. 10, 2016: 28.400**  
(Excludes Class 4 and Legal Trail Mileage)

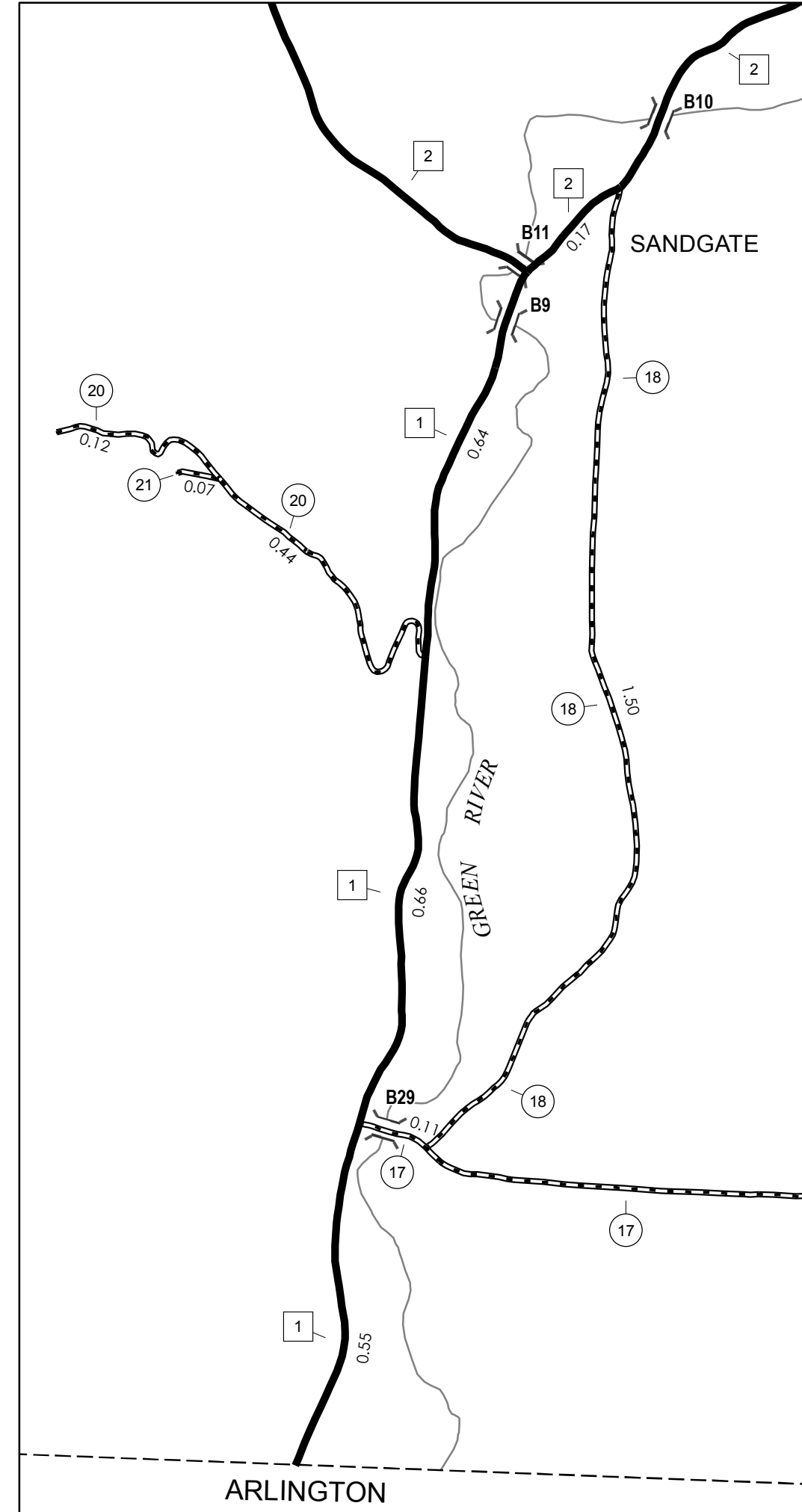
TOWN HWY. No.	LENGTH IN MILES CLASS 3	CLASS 4
2	3.15	
3	2.71	(0.64)
4	4.68	
5	1.21	
6		(0.95)
8	0.69	
9	0.70	
10	1.26	(0.44)
11	0.72	
12	0.95	
14	1.10	
15	0.02	(0.09)
17	1.50	(3.10)
18	1.50	
20	0.56	
21	0.07	
<b>TOTAL</b>	<b>20.82</b>	<b>5.22</b>

**TOWN HWY. No.**      **LENGTH IN MILES "NOT UP TO STANDARD"**

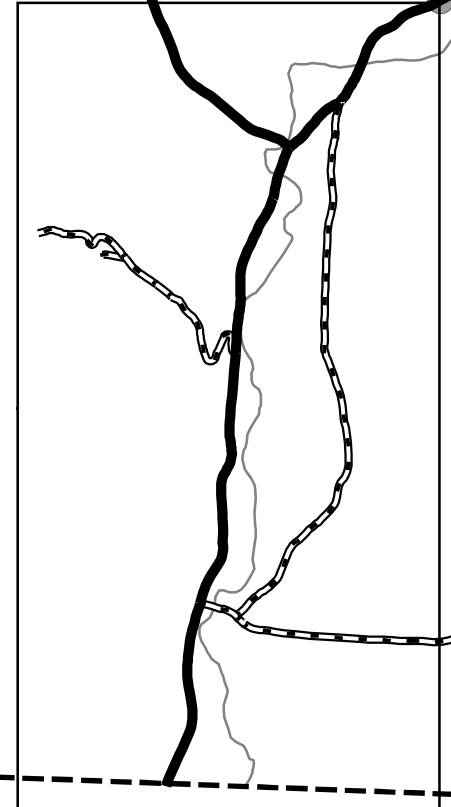
8      (0.11)

**TOTAL**      **0.11**

\* The sections of the town highways listed above are legally Class 3, but have been deemed "Not Up To Standard" and are functionally Class 4 Town Highways



**SANDGATE INSET 1**      SCALE 1:12,672



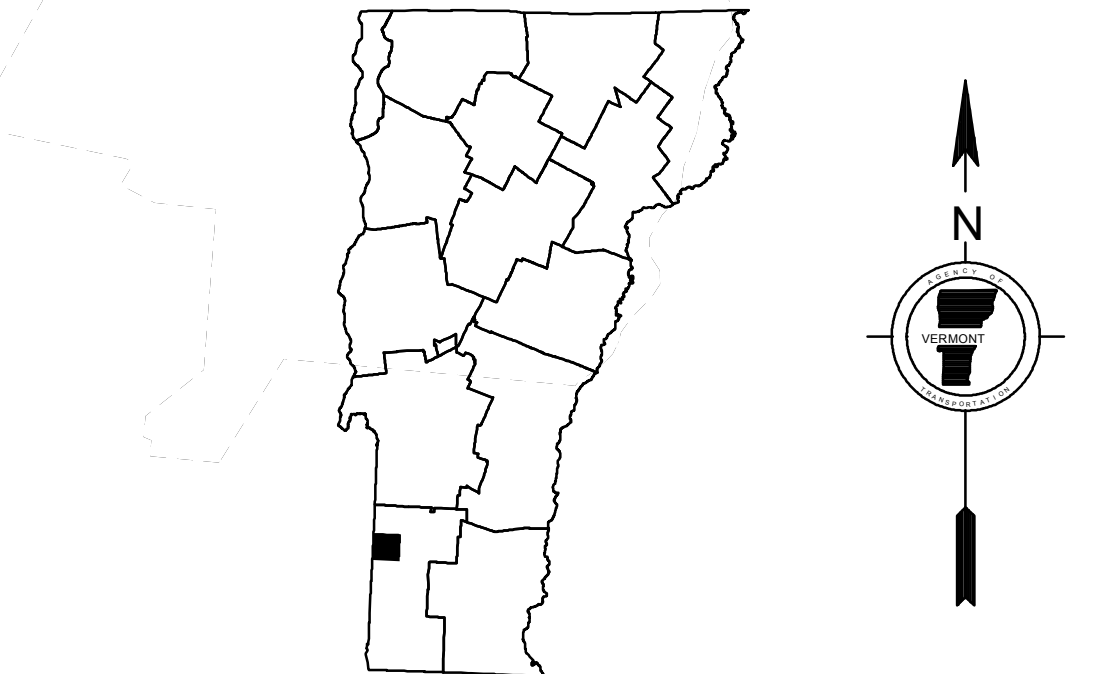
**SANDGATE INSET 2**

0    0.15    0.3 Miles

- HIGHWAYS**
- INTERSTATE OR DIVIDED HIGHWAY
  - INTERSTATE
  - U.S. ROUTE
  - STATE ROUTE
  - CLASS 1
  - CLASS 2
  - CLASS 3
  - CLASS 4
  - LEGAL TRAIL
  - SOIL OR GRADED AND DRAINED EARTH
  - UNIMPROVED OR PRIMITIVE
  - IMPASSABLE OR UNTRAVELED
  - LEGAL TRAIL
  - DISCONTINUED
  - HIGHWAY CLASS CHANGE
  - RAILROAD
  - INACTIVE RAILROAD
  - NATIONAL FOREST ROAD
  - STATE FOREST HIGHWAY
  - PARK AND RIDE
- POLITICAL SUBDIVISIONS**
- STATE BOUNDARY
  - COUNTY BOUNDARY
  - TOWN BOUNDARY
  - VILLAGE BOUNDARY
  - URBAN COMPACT BOUNDARY
  - WATER BODY
  - STREAM OR BROOK
  - BRIDGE OR CULVERT
  - BRIDGE OR CULVERT > 20'
  - BRIDGE OR CULVERT 6' - 20'
  - VOBICIT BRIDGE
  - VOBICIT CULVERT > 6'
  - STATE BRIDGE OR CULVERT IDENTIFIER
  - TOWN BRIDGE OR CULVERT IDENTIFIER
- FEDERAL CLASSIFICATION IDENTIFIER**
- FAU URBAN ARTERIAL OR COLLECTOR
  - MA MINOR ARTERIAL
  - MJC MAJOR COLLECTOR
  - MNC MINOR COLLECTOR
  - PA PRINCIPAL ARTERIAL
- PUBLIC LAND - GREEN MOUNTAIN NATIONAL FOREST**
- PUBLIC LAND - STATE/MUNICIPAL**

**DISCLAIMER:**  
 The untraveled highways (laid-out town highways), discontinued highways, and legal trails hereon are those of which the Agency of Transportation has record; others may exist.

Highway and bridge data by the Agency of Transportation. Town short structures are drawn from the Vermont Online Bridge & Culvert Inventory Tool (VOBCIT) database. All other data from the Vermont Center for Geographic Information. Only named streams are shown.



**VERMONT GENERAL HIGHWAY MAP**

**Town of Sandgate**

BENNINGTON COUNTY

Transportation District #1

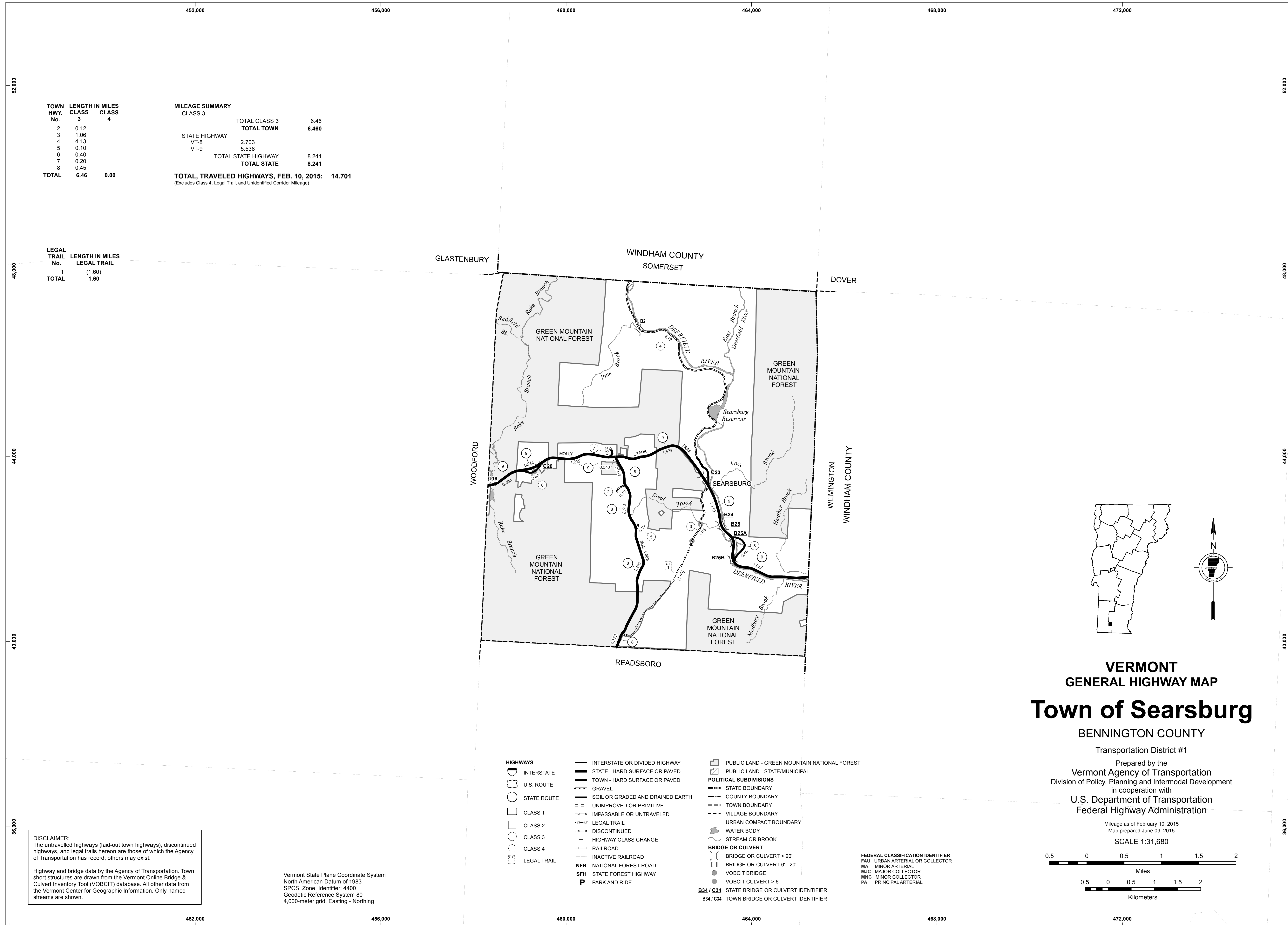
Prepared by the  
 Vermont Agency of Transportation  
 Division of Policy, Planning and Intermodal Development  
 in cooperation with  
 U.S. Department of Transportation  
 Federal Highway Administration

Mileage as of February 10, 2016  
 Map prepared July 20, 2016

SCALE 1:31,680

0.5    0    0.5    1    1.5    2 Miles

0.5    0    0.5    1    1.5    2 Kilometers



**MILEAGE SUMMARY**

TOWN HWY. No.	CLASS 3	CLASS 4	LENGTH IN MILES
2			0.12
3			1.06
4			4.13
5			0.10
6			0.40
7			0.20
8			0.45
<b>TOTAL</b>	<b>6.46</b>	<b>0.00</b>	

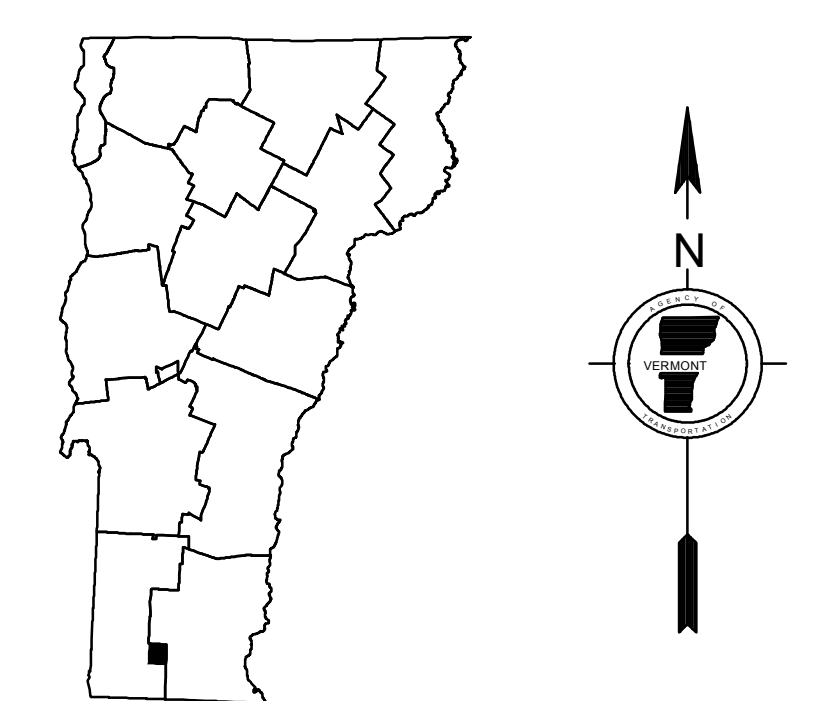
  

STATE HIGHWAY	LENGTH IN MILES
VT-8	2.703
VT-9	5.538
<b>TOTAL STATE HIGHWAY</b>	<b>8.241</b>
<b>TOTAL TOWN</b>	<b>6.460</b>
<b>TOTAL, TRAVELED HIGHWAYS, FEB. 10, 2015:</b>	<b>14.701</b>

(Excludes Class 4, Legal Trail, and Unidentified Corridor Mileage)

**LEGAL TRAIL**

LEGAL TRAIL No.	LENGTH IN MILES
1	(1.60)
<b>TOTAL</b>	<b>1.60</b>

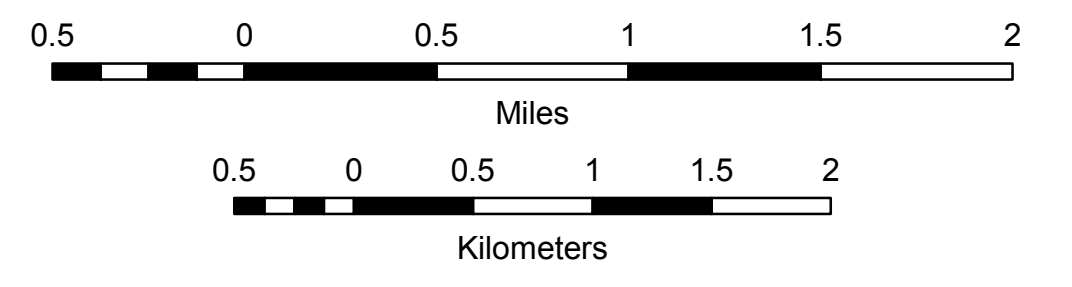


**VERMONT**  
**GENERAL HIGHWAY MAP**  
**Town of Searsburg**  
 BENNINGTON COUNTY

Transportation District #1  
 Prepared by the  
 Vermont Agency of Transportation  
 Division of Policy, Planning and Intermodal Development  
 in cooperation with  
 U.S. Department of Transportation  
 Federal Highway Administration

Mileage as of February 10, 2015  
 Map prepared June 09, 2015

SCALE 1:31,680



- HIGHWAYS**
- INTERSTATE
  - U.S. ROUTE
  - STATE ROUTE
  - CLASS 1
  - CLASS 2
  - CLASS 3
  - CLASS 4
  - LEGAL TRAIL
- INTERSTATE OR DIVIDED HIGHWAY  
 — STATE - HARD SURFACE OR PAVED  
 — TOWN - HARD SURFACE OR PAVED  
 — GRAVEL  
 — SOIL OR GRADED AND DRAINED EARTH  
 — UNIMPROVED OR PRIMITIVE  
 — IMPASSABLE OR UNTRAVELED  
 — LEGAL TRAIL  
 — DISCONTINUED  
 — HIGHWAY CLASS CHANGE  
 — RAILROAD  
 — INACTIVE RAILROAD  
 — NATIONAL FOREST ROAD  
 — STATE FOREST HIGHWAY  
 P PARK AND RIDE
- PUBLIC LAND - GREEN MOUNTAIN NATIONAL FOREST  
 □ PUBLIC LAND - STATE/MUNICIPAL
- POLITICAL SUBDIVISIONS**
- STATE BOUNDARY
  - COUNTY BOUNDARY
  - TOWN BOUNDARY
  - VILLAGE BOUNDARY
  - URBAN COMPACT BOUNDARY
  - WATER BODY
  - STREAM OR BROOK
- BRIDGE OR CULVERT**
- BRIDGE OR CULVERT > 20'
  - BRIDGE OR CULVERT 6' - 20'
  - VOBICIT BRIDGE
  - VOBICIT CULVERT > 6'
- B34 / C34 STATE BRIDGE OR CULVERT IDENTIFIER  
 B34 / C34 TOWN BRIDGE OR CULVERT IDENTIFIER

**DISCLAIMER:**  
 The untraveled highways (laid-out town highways), discontinued highways, and legal trails hereon are those of which the Agency of Transportation has record; others may exist.

Highway and bridge data by the Agency of Transportation. Town short structures are drawn from the Vermont Online Bridge & Culvert Inventory Tool (VOBCIT) database. All other data from the Vermont Center for Geographic Information. Only named streams are shown.

Vermont State Plane Coordinate System  
 North American Datum of 1983  
 SPCS\_Zone\_Identifier: 4400  
 Geodetic Reference System 80  
 4,000-meter grid, Easting - Northing



TOWN HWY. No.	LENGTH IN MILES CLASS 3	LENGTH IN MILES CLASS 4	TOWN HWY. No.	LENGTH IN MILES CLASS 3	LENGTH IN MILES CLASS 4	TOWN HWY. No.	LENGTH IN MILES CLASS 3	LENGTH IN MILES CLASS 4
7	3.55		35	0.88		66	0.51	
8	1.27		36	0.19		67	1.88	
9	7.05		37	0.13		68	0.38	
10	1.55		38	0.73		71	0.43	
11	0.27		39	0.69		72	0.40	
12	0.54		40	0.75		73	0.10	
13	0.17		41	0.57		74	0.36	
14	0.35		42	1.35		76	0.14	
15	0.50		43	1.61		77	0.25	
16	0.34		44	0.85		78		
17	0.23	(0.22)	45	1.05		81	0.55	(0.26)
18	1.31		46	0.30		82	0.06	
19	0.08		47	0.51		83	0.08	
20	1.60		48	0.13		86	0.14	
21	0.25		49	0.17		87	0.07	
22	0.85		50	0.20		88	0.20	
23	0.04		52	0.28		90	0.15	
24	0.07		53	0.14		91	0.14	
25	0.60		54	2.72		92	0.32	
26	2.08		55	0.13		93	0.20	
27	1.25		56	0.13		94	0.06	
28	0.45		58	0.14		95	0.09	
29	0.71		59	0.13		96	0.48	
30	0.72		60	0.21		97	0.18	
31	0.16		61	0.12		98	0.09	
32	0.13		62	0.07		99	0.24	
33	1.18		63	0.10		100	0.13	
34	0.36		64	0.87		101		(0.95)
<b>TOTAL</b>							<b>50.44</b>	<b>1.43</b>

MILEAGE SUMMARY

CLASS 2		
TH-1	2.010	
TH-2	0.270	
TH-3	2.840	
TH-4	0.470	
TH-5	7.120	
TH-6	2.000	
TH-7	5.280	
<b>TOTAL CLASS 2</b>		<b>19.990</b>
CLASS 3		
<b>TOTAL CLASS 3</b>		<b>50.44</b>
<b>TOTAL TOWN</b>		<b>70.430</b>
STATE HIGHWAY		
VT-7A	6.895	
VT-67	3.590	
<b>TOTAL STATE HIGHWAY</b>		<b>10.485</b>
US HIGHWAY		
US-7	5.364	
<b>TOTAL US HIGHWAY</b>		<b>5.364</b>
<b>TOTAL STATE</b>		<b>15.849</b>

TOTAL, TRAVELED HIGHWAYS, FEB. 10, 2015: 86.279 (Excludes Class 4, Legal Trail, and Unidentified Corridor Mileage)

TOWN HWY. No.	LENGTH IN MILES "NOT UP TO STANDARD"	LEGAL TRAIL No.	LENGTH IN MILES LEGAL TRAIL
77	(0.27)	1	(0.80)
		2	(0.43)
		3	(0.32)
		4	(0.75)
		5	(0.35)
		6	(0.15)
		7	(0.40)
		8	(0.03)
		9	(0.06)
		10	(0.06)
<b>TOTAL</b>	<b>0.27</b>	<b>3</b>	<b>3.35</b>

\* The sections of the town highways listed above are legally Class 3, but have been deemed "Not Up To Standard" and are functionally Class 4 Town Highways

Vermont State Plane Coordinate System North American Datum of 1983 SPCS\_Zone\_Identifier: 4400 Geodetic Reference System 80 4,000-meter grid, Easting - Northing

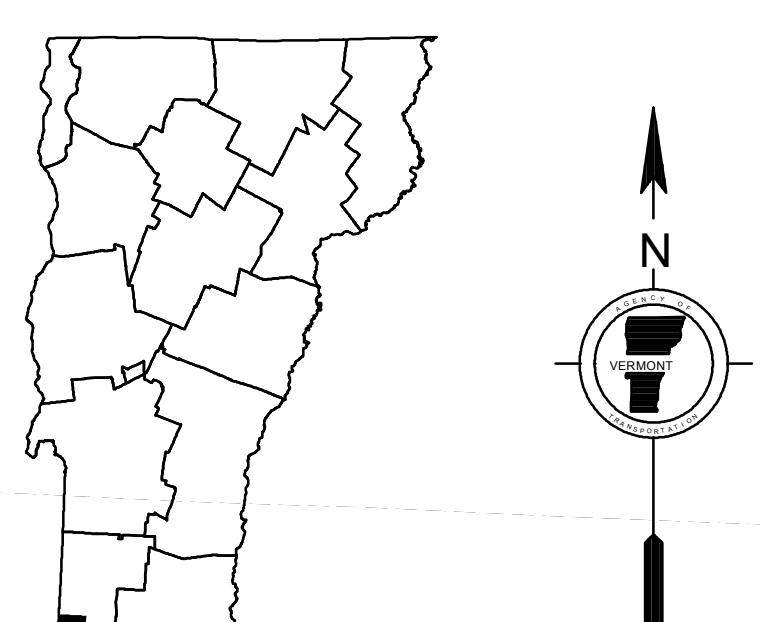
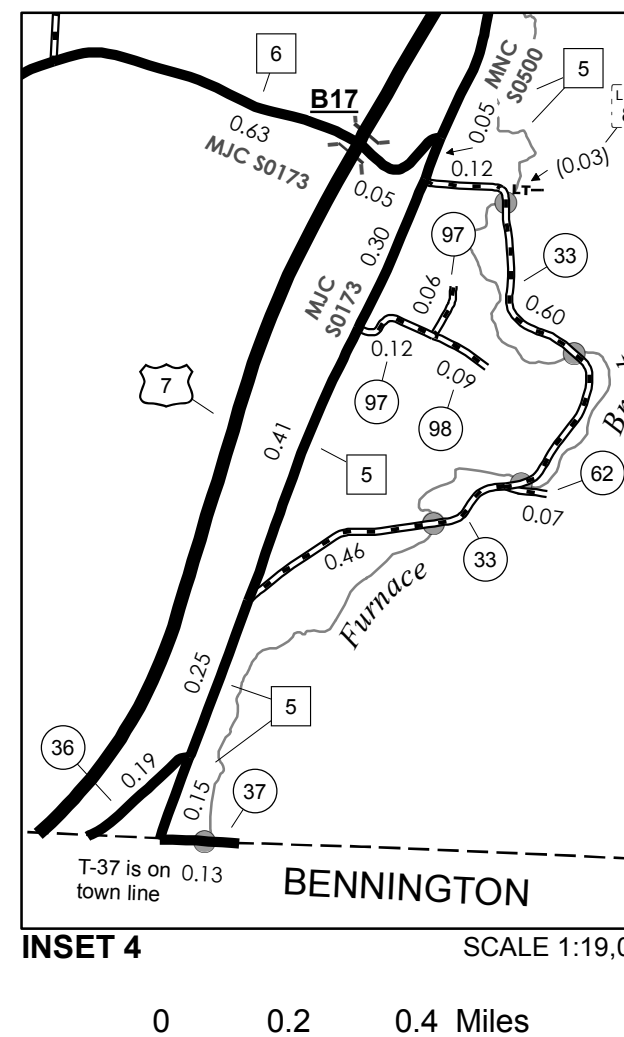
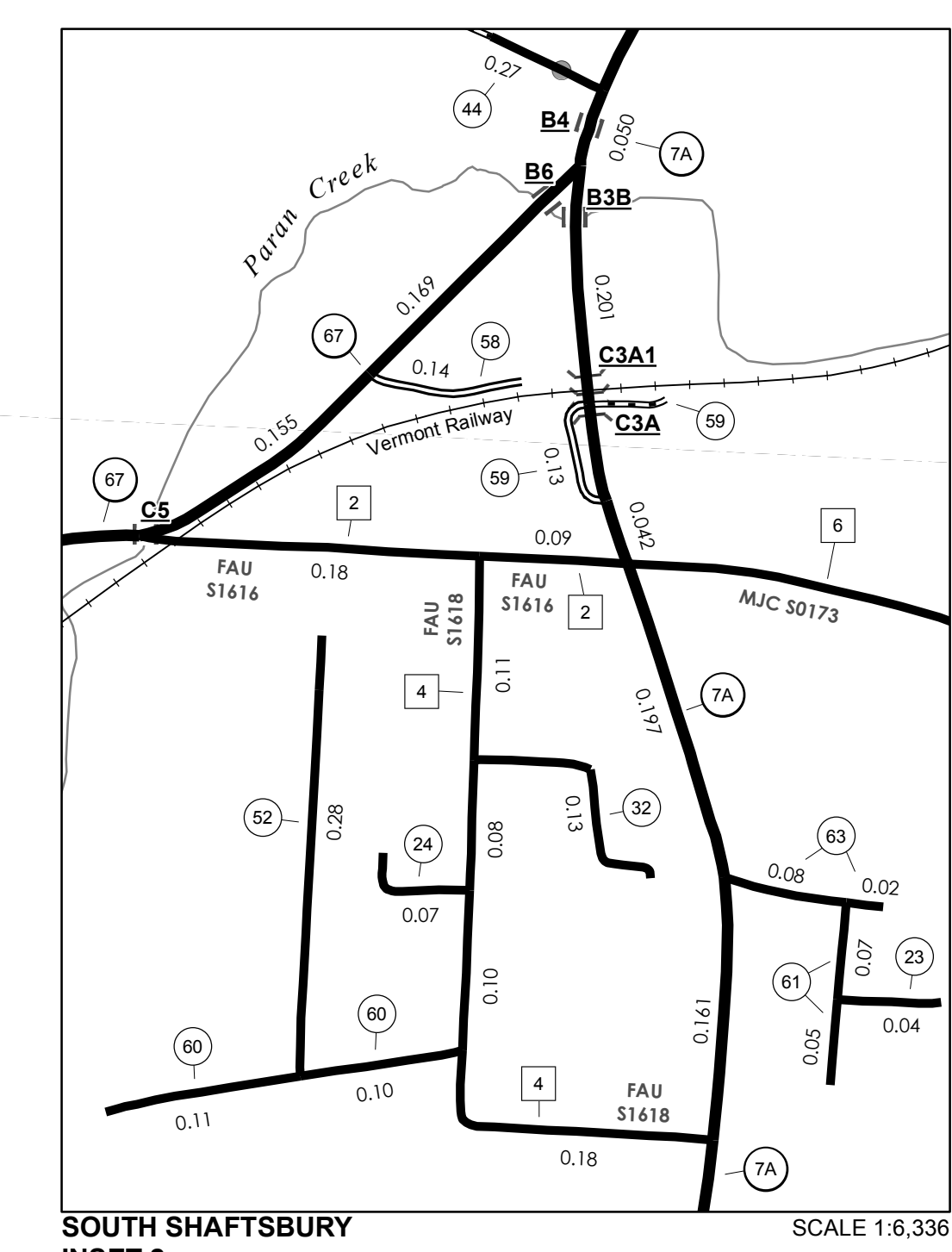
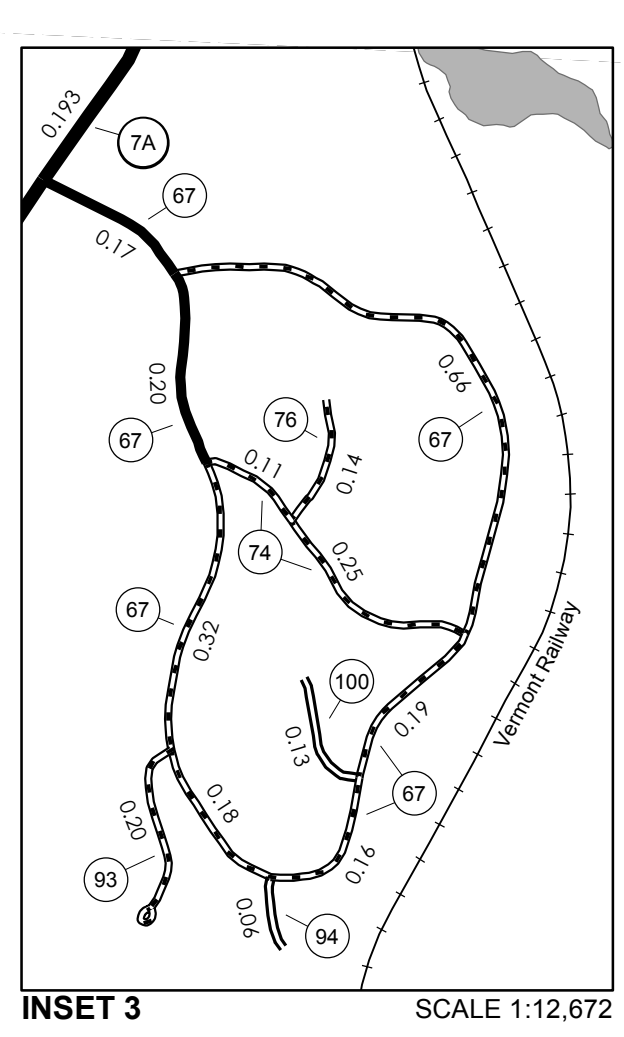
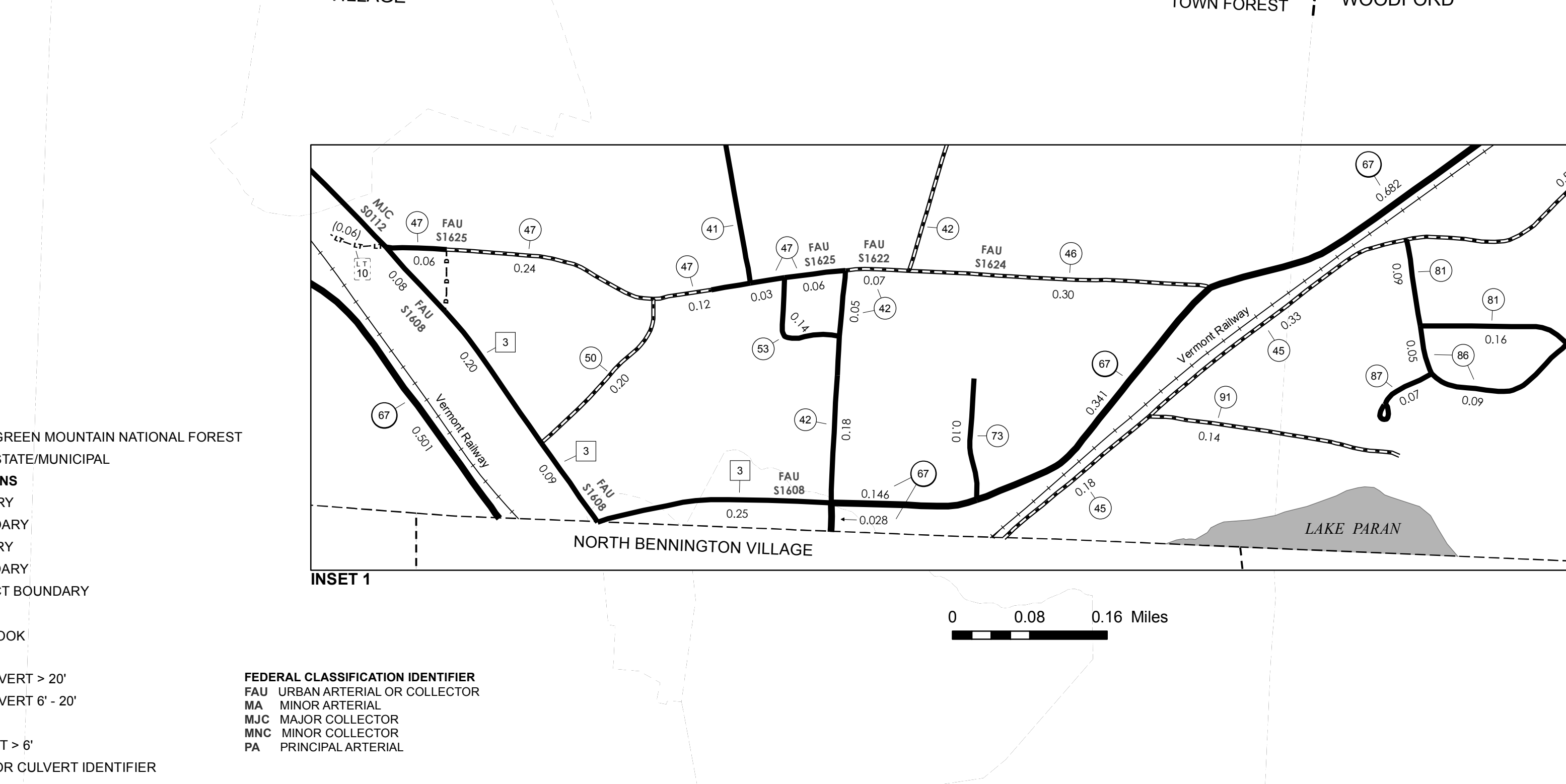
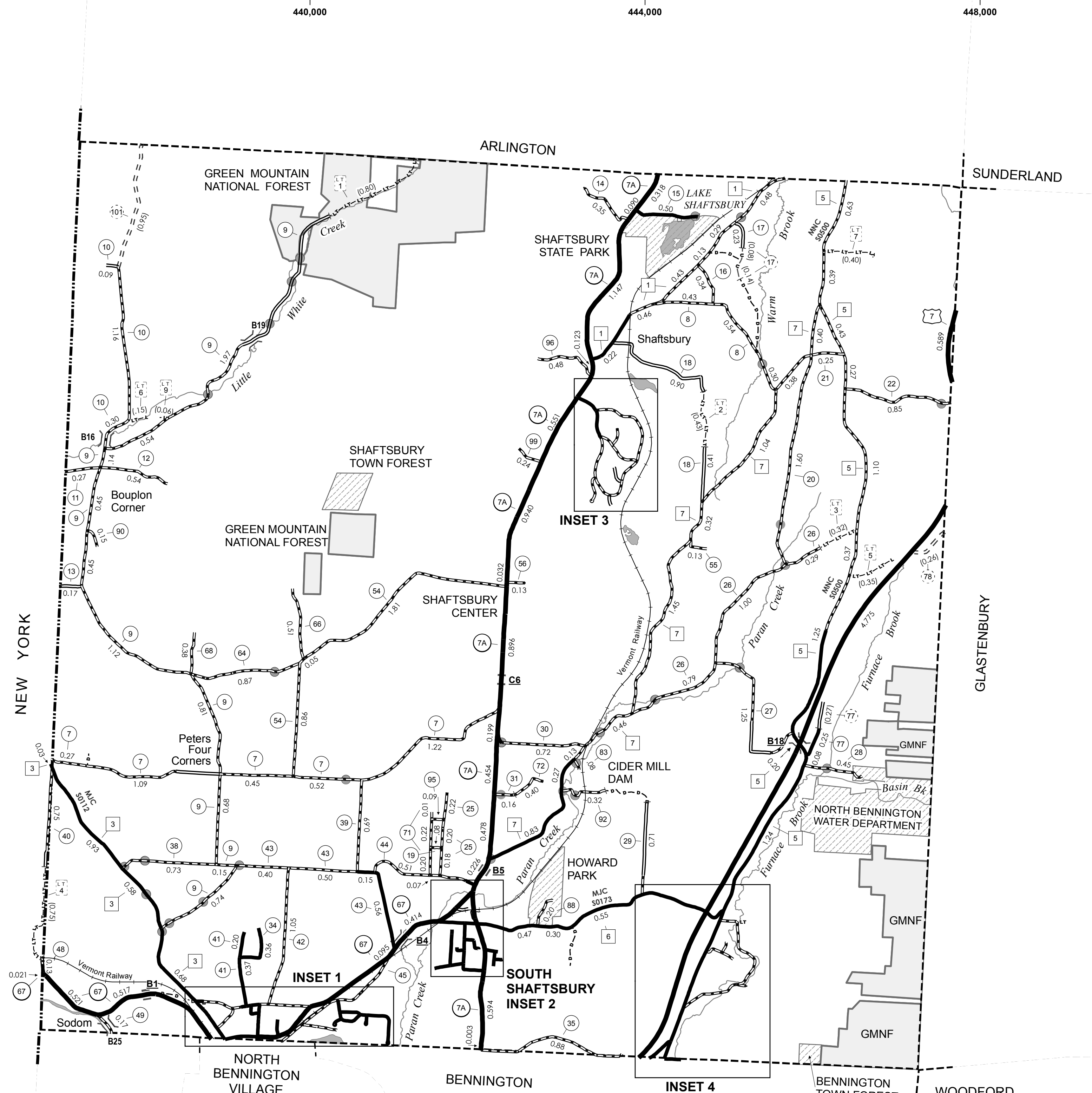
DISCLAIMER: The untraveled highways (laid-out town highways), discontinued highways, and legal trails hereon are those of which the Agency of Transportation has record; others may exist.

Highway and bridge data by the Agency of Transportation. Town short structures are drawn from the Vermont Online Bridge & Culvert Inventory Tool (VOBCIT) database. All other data from the Vermont Center for Geographic Information. Only named streams are shown.

- HIGHWAYS**
  - INTERSTATE OR DIVIDED HIGHWAY
  - INTERSTATE
  - U.S. ROUTE
  - STATE ROUTE
  - CLASS 1
  - CLASS 2
  - CLASS 3
  - CLASS 4
  - LEGAL TRAIL
- INTERSTATE OR DIVIDED HIGHWAY
- STATE - HARD SURFACE OR PAVED
- TOWN - HARD SURFACE OR PAVED
- GRAVEL
- SOIL OR GRADED AND DRAINED EARTH
- UNIMPROVED OR PRIMITIVE
- IMPASSABLE OR UNTRAVELED
- LEGAL TRAIL
- DISCONTINUED
- HIGHWAY CLASS CHANGE
- RAILROAD
- INACTIVE RAILROAD
- NFR NATIONAL FOREST ROAD
- SFH STATE FOREST HIGHWAY
- P PARK AND RIDE

- PUBLIC LAND - GREEN MOUNTAIN NATIONAL FOREST
- PUBLIC LAND - STATE/MUNICIPAL
- POLITICAL SUBDIVISIONS**
  - STATE BOUNDARY
  - COUNTY BOUNDARY
  - TOWN BOUNDARY
  - VILLAGE BOUNDARY
  - URBAN COMPACT BOUNDARY
- WATER BODY
- STREAM OR BROOK
- BRIDGE OR CULVERT**
  - BRIDGE OR CULVERT > 20'
  - BRIDGE OR CULVERT 6' - 20'
  - VOBCIT BRIDGE
  - VOBCIT CULVERT > 6'
  - STATE BRIDGE OR CULVERT IDENTIFIER
  - TOWN BRIDGE OR CULVERT IDENTIFIER

- FEDERAL CLASSIFICATION IDENTIFIER**
  - FAU URBAN ARTERIAL OR COLLECTOR
  - MA MINOR ARTERIAL
  - MJC MAJOR COLLECTOR
  - MNC MINOR COLLECTOR
  - PA PRINCIPAL ARTERIAL



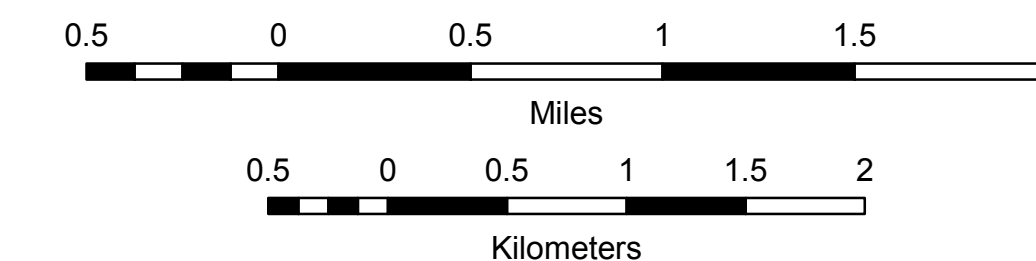
# VERMONT GENERAL HIGHWAY MAP

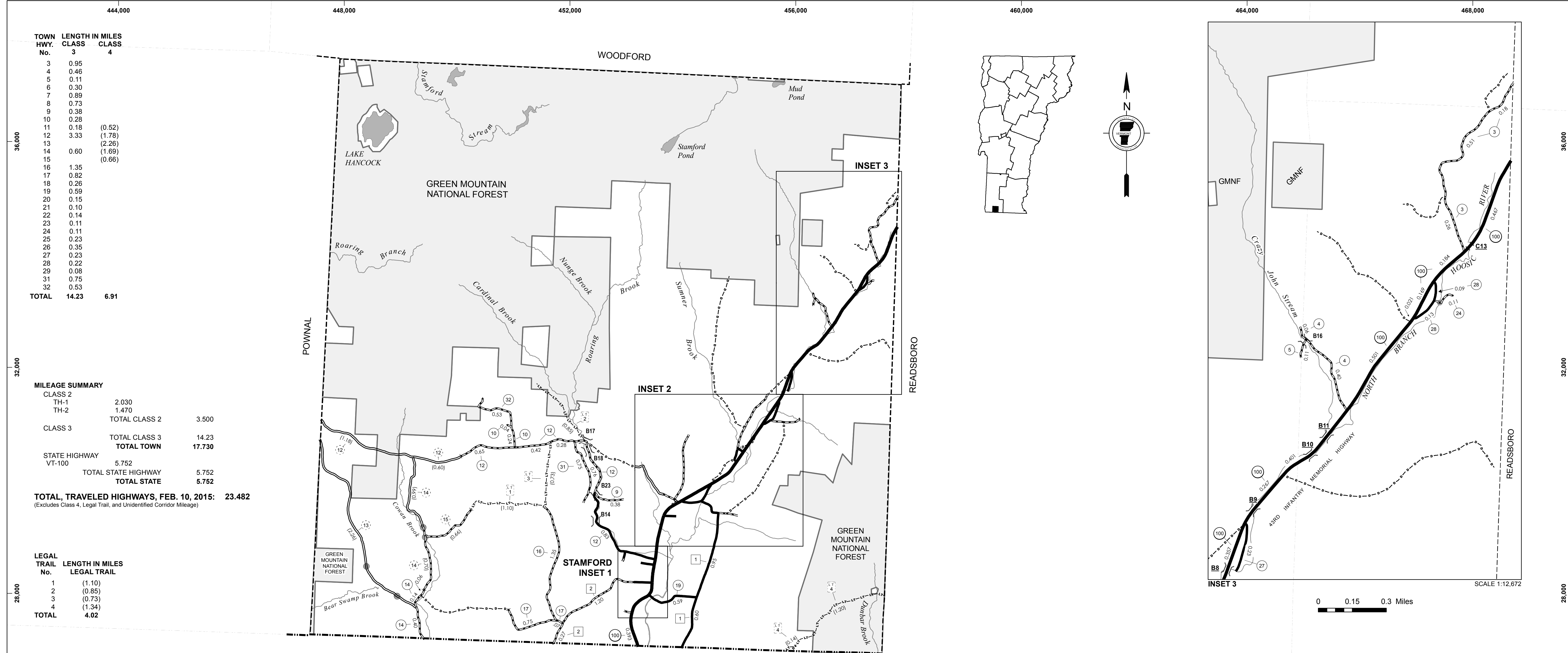
## Town of Shaftsbury

BENNINGTON COUNTY  
 Transportation District #1  
 Prepared by the  
 Vermont Agency of Transportation  
 Division of Policy, Planning and Intermodal Development  
 in cooperation with  
 U.S. Department of Transportation  
 Federal Highway Administration

Mileage as of February 10, 2015  
 Map prepared June 09, 2015

SCALE 1:31,680





TOWN HWY. No.	LENGTH IN MILES	
	CLASS 3	CLASS 4
3	0.95	
4	0.46	
5	0.11	
6	0.30	
7	0.89	
8	0.73	
9	0.38	
10	0.28	
11	0.18	(0.52)
12	3.33	(1.78)
13		(2.26)
14	0.60	(1.59)
15		(0.66)
16	1.35	
17	0.82	
18	0.26	
19	0.59	
20	0.15	
21	0.10	
22	0.14	
23	0.11	
24	0.11	
25	0.23	
26	0.35	
27	0.23	
28	0.22	
29	0.08	
31	0.75	
32	0.53	
<b>TOTAL</b>	<b>14.23</b>	<b>6.91</b>

**MILEAGE SUMMARY**

CLASS 2		
TH-1	2.030	
TH-2	1.470	
<b>TOTAL CLASS 2</b>	<b>3.500</b>	
<b>CLASS 3</b>	<b>TOTAL CLASS 3</b>	<b>14.23</b>
<b>TOTAL TOWN</b>	<b>TOTAL STATE</b>	<b>17.730</b>
<b>STATE HIGHWAY</b>	<b>VT-100</b>	<b>5.752</b>
<b>TOTAL STATE HIGHWAY</b>	<b>TOTAL STATE</b>	<b>5.752</b>

**TOTAL, TRAVELED HIGHWAYS, FEB. 10, 2015: 23.482**  
 (Excludes Class 4, Legal Trail, and Unidentified Corridor Mileage)

LEGAL TRAIL No.	LENGTH IN MILES
1	(1.10)
2	(0.85)
3	(0.73)
4	(1.34)
<b>TOTAL</b>	<b>4.02</b>

- HIGHWAYS**
- INTERSTATE
  - U.S. ROUTE
  - STATE ROUTE
  - CLASS 1
  - CLASS 2
  - CLASS 3
  - CLASS 4
  - LEGAL TRAIL
- INTERSTATE OR DIVIDED HIGHWAY  
 — STATE - HARD SURFACE OR PAVED  
 — TOWN - HARD SURFACE OR PAVED  
 — GRAVEL  
 — SOIL OR GRADED AND DRAINED EARTH  
 — UNIMPROVED OR PRIMITIVE  
 — IMPASSABLE OR UNTRAVELED  
 - - - LEGAL TRAIL  
 - - - DISCONTINUED  
 - - - HIGHWAY CLASS CHANGE  
 — RAILROAD  
 — INACTIVE RAILROAD  
 NFR NATIONAL FOREST ROAD  
 SFH STATE FOREST HIGHWAY  
 P PARK AND RIDE
- POLITICAL SUBDIVISIONS**
- STATE BOUNDARY
  - COUNTY BOUNDARY
  - TOWN BOUNDARY
  - VILLAGE BOUNDARY
  - URBAN COMPACT BOUNDARY
- WATER BODY  
 — STREAM OR BROOK
- BRIDGE OR CULVERT**
- BRIDGE OR CULVERT > 20'
  - BRIDGE OR CULVERT 6' - 20'
  - VOCBIT BRIDGE
  - VOCBIT CULVERT > 6'
- B34 / C34 STATE BRIDGE OR CULVERT IDENTIFIER**  
**B34 / C34 TOWN BRIDGE OR CULVERT IDENTIFIER**
- FEDERAL CLASSIFICATION IDENTIFIER**
- FAU URBAN ARTERIAL OR COLLECTOR
  - MA MINOR ARTERIAL
  - MAJ.C. MAJOR COLLECTOR
  - MNC MINOR COLLECTOR
  - PA PRINCIPAL ARTERIAL

**DISCLAIMER:**  
 The untraveled highways (laid-out town highways), discontinued highways, and legal trails hereon are those of which the Agency of Transportation has record; others may exist.

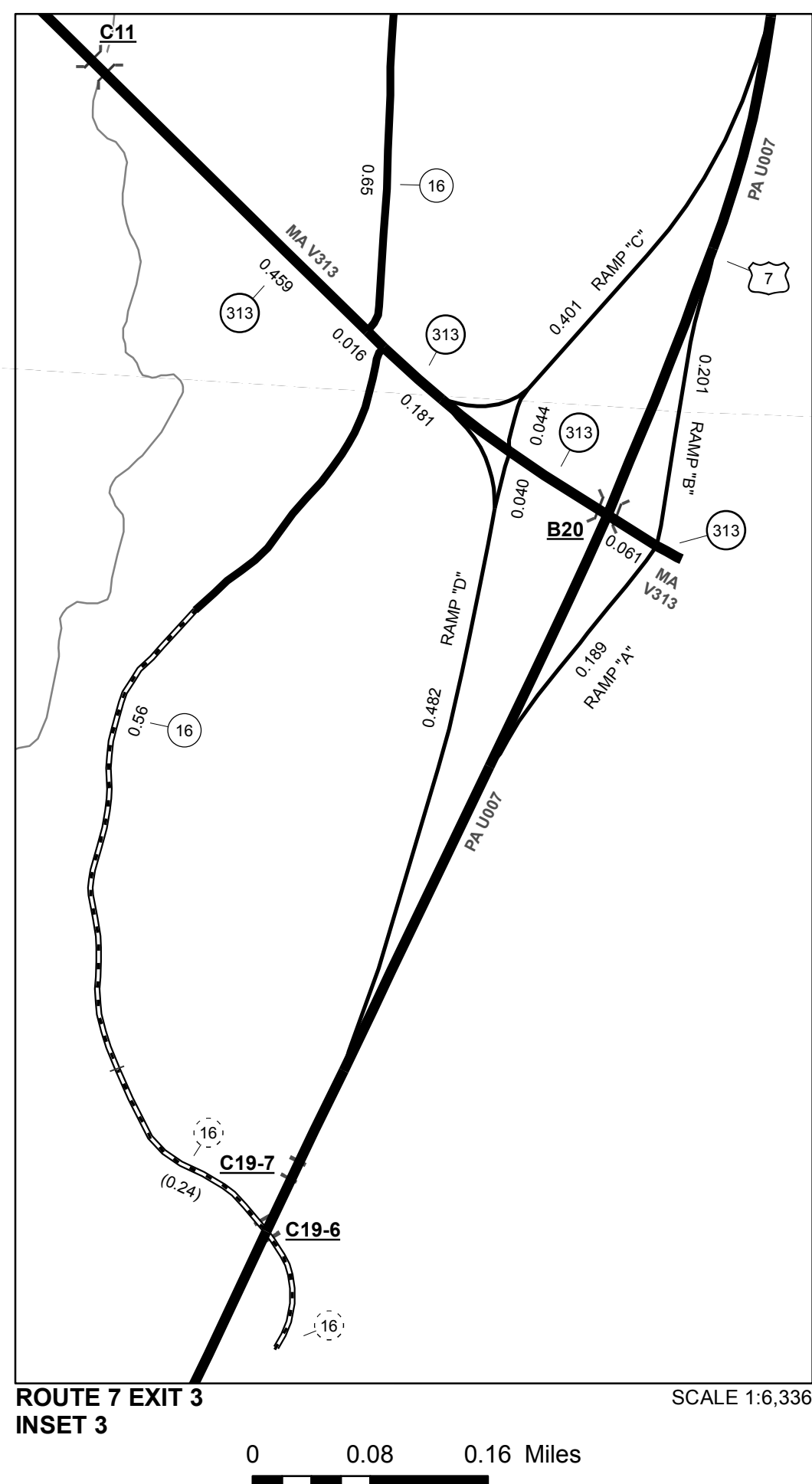
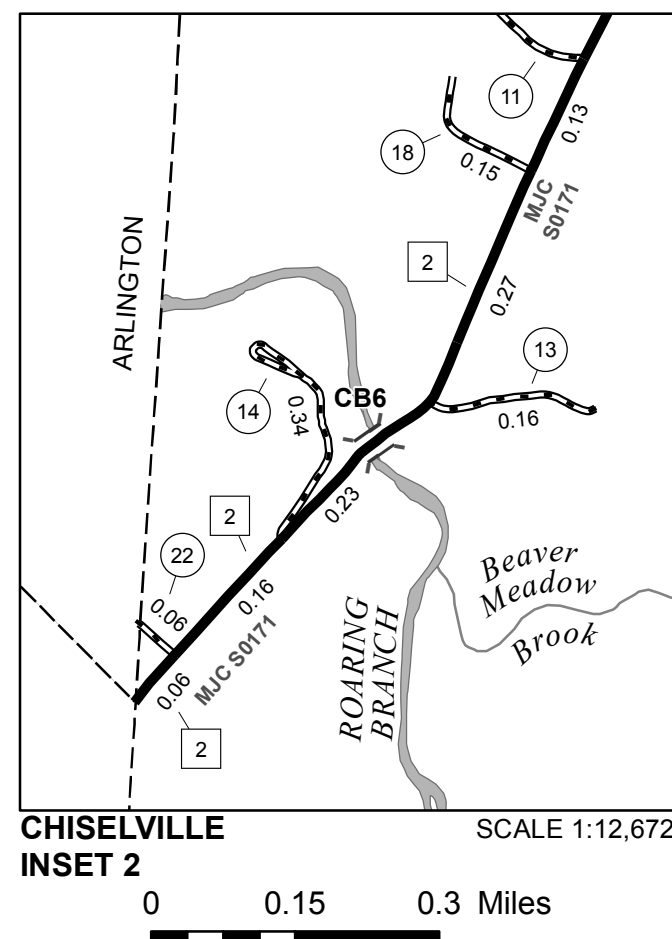
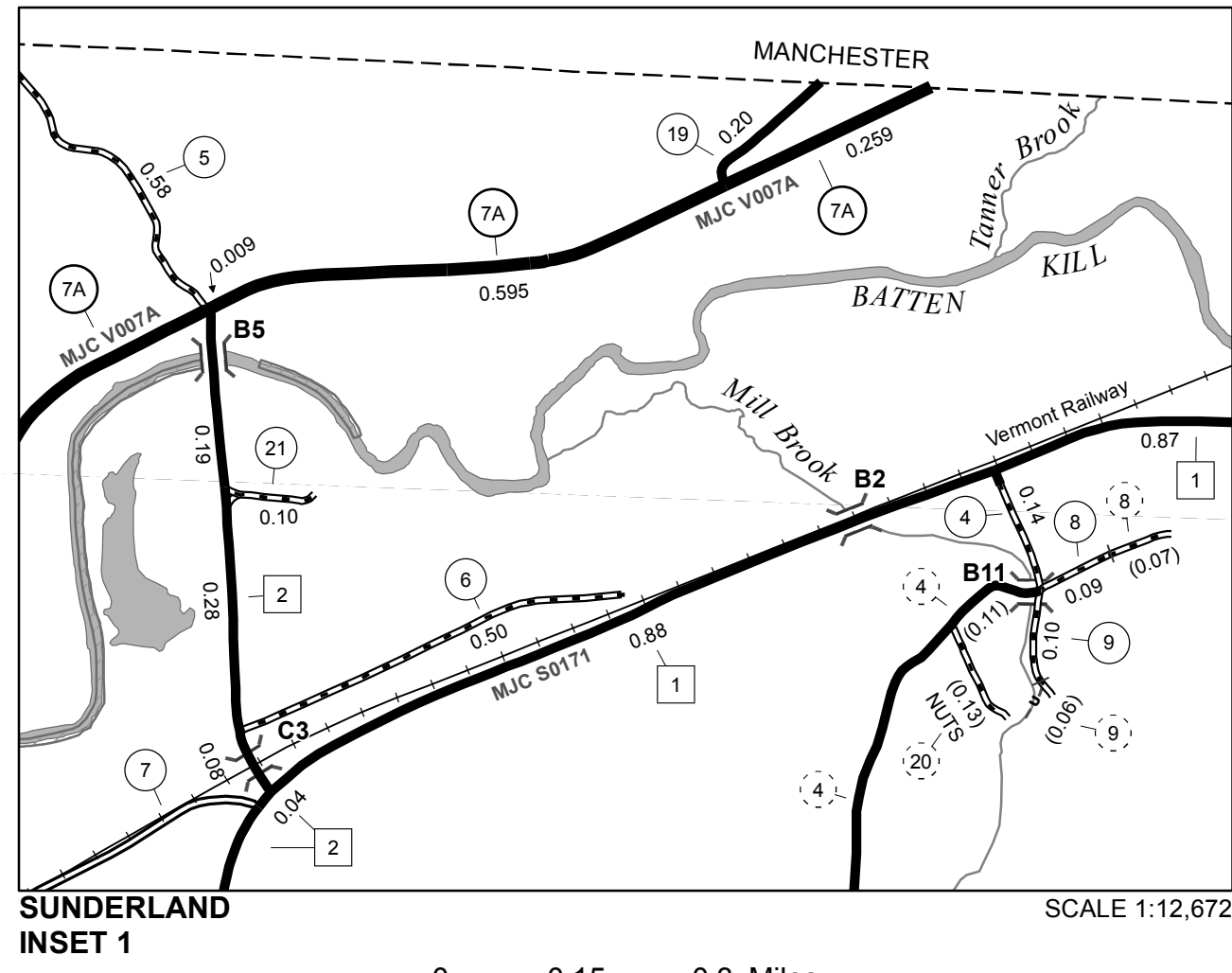
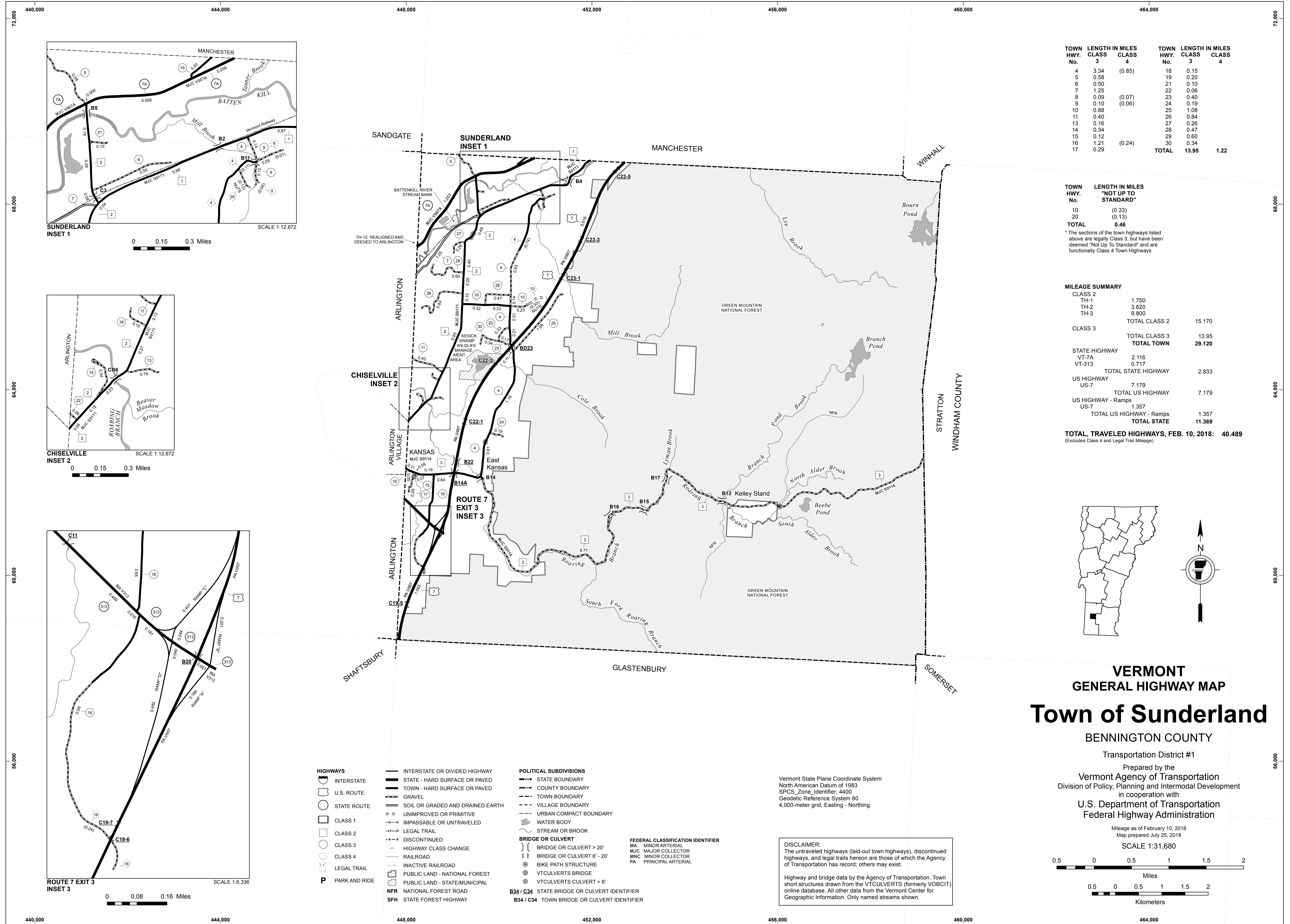
Highway and bridge data by the Agency of Transportation. Town short structures are drawn from the Vermont Online Bridge & Culvert Inventory Tool (VOBCIT) database. All other data from the Vermont Center for Geographic Information. Only named streams are shown.

Vermont State Plane Coordinate System  
 North American Datum of 1983  
 SPCS\_Zone\_Identifier: 4400  
 Geodetic Reference System 80  
 4,000-meter grid, Easting - Northing

**VERMONT**  
**GENERAL HIGHWAY MAP**  
**Town of Stamford**  
 BENNINGTON COUNTY  
 Transportation District #1  
 Prepared by the  
 Vermont Agency of Transportation  
 Division of Policy, Planning and Intermodal Development  
 in cooperation with  
 U.S. Department of Transportation  
 Federal Highway Administration  
 Mileage as of February 10, 2015  
 Map prepared June 09, 2015  
 SCALE 1:31,680

0 0.5 1 1.5 2 Miles  
 0.5 0 0.5 1 1.5 2 Kilometers





TOWN HWY. No.	LENGTH IN MILES CLASS 3	LENGTH IN MILES CLASS 4	TOWN HWY. No.	LENGTH IN MILES CLASS 3	LENGTH IN MILES CLASS 4
4	3.34	(0.85)	18	0.15	
5	0.58		19	0.20	
6	0.50		21	0.10	
7	1.25		22	0.06	
8	0.09	(0.07)	23	0.40	
9	0.10	(0.06)	24	0.19	
10	0.88		25	1.08	
11	0.40		26	0.84	
13	0.16		27	0.26	
14	0.34		28	0.47	
15	0.12		29	0.60	
16	1.21	(0.24)	30	0.34	
17	0.29		<b>TOTAL</b>	<b>13.95</b>	<b>1.22</b>

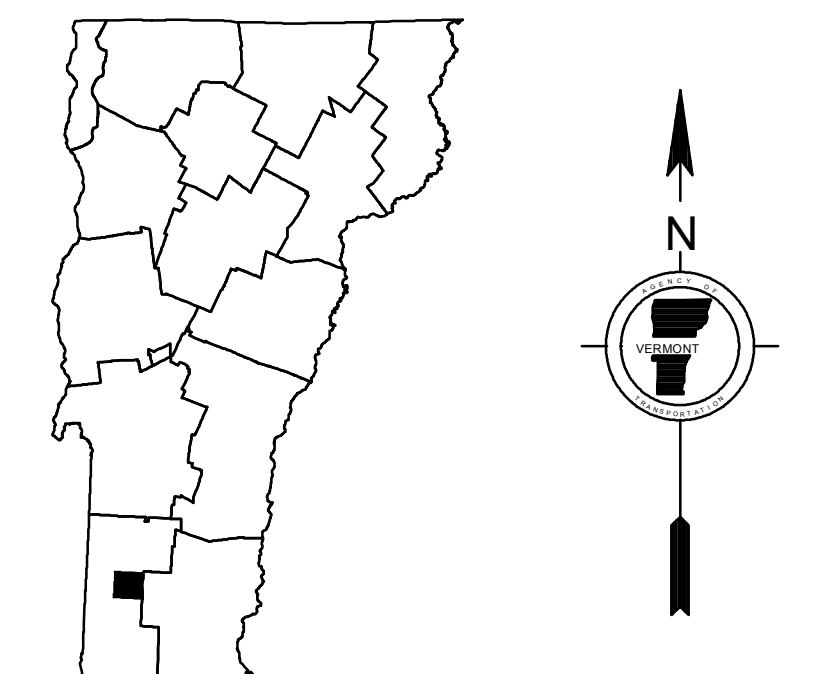
TOWN HWY. No.	LENGTH IN MILES "NOT UP TO STANDARD"
10	(0.33)
20	(0.13)
<b>TOTAL</b>	<b>0.46</b>

\*The sections of the town highways listed above are legally Class 3, but have been deemed "Not Up To Standard" and are functionally Class 4 Town Highways

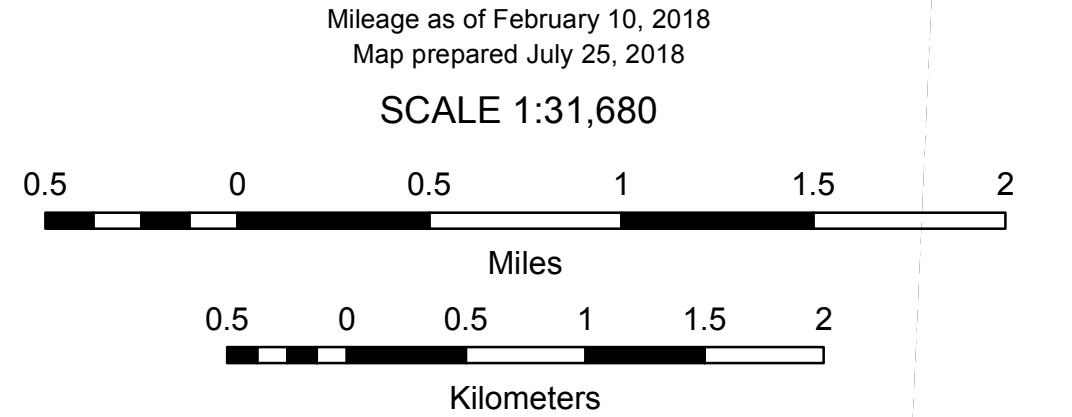
**MILEAGE SUMMARY**

CLASS 2		
TH-1	1.750	
TH-2	3.620	
TH-3	9.800	
<b>TOTAL CLASS 2</b>	<b>15.170</b>	
CLASS 3		
<b>TOTAL CLASS 3</b>	<b>13.95</b>	
<b>TOTAL TOWN</b>	<b>29.120</b>	
STATE HIGHWAY		
VT-7A	2.116	
VT-313	0.717	
<b>TOTAL STATE HIGHWAY</b>	<b>2.833</b>	
US HIGHWAY		
US-7	7.179	
<b>TOTAL US HIGHWAY</b>	<b>7.179</b>	
US HIGHWAY - Ramps		
US-7	1.357	
<b>TOTAL US HIGHWAY - Ramps</b>	<b>1.357</b>	
<b>TOTAL STATE</b>	<b>11.369</b>	

**TOTAL TRAVELED HIGHWAYS, FEB. 10, 2018: 40.489**  
(Excludes Class 4 and Legal Trail Mileage)



**VERMONT GENERAL HIGHWAY MAP**  
**Town of Sunderland**  
BENNINGTON COUNTY  
Transportation District #1  
Prepared by the Vermont Agency of Transportation  
Division of Policy, Planning and Intermodal Development  
in cooperation with U.S. Department of Transportation  
Federal Highway Administration

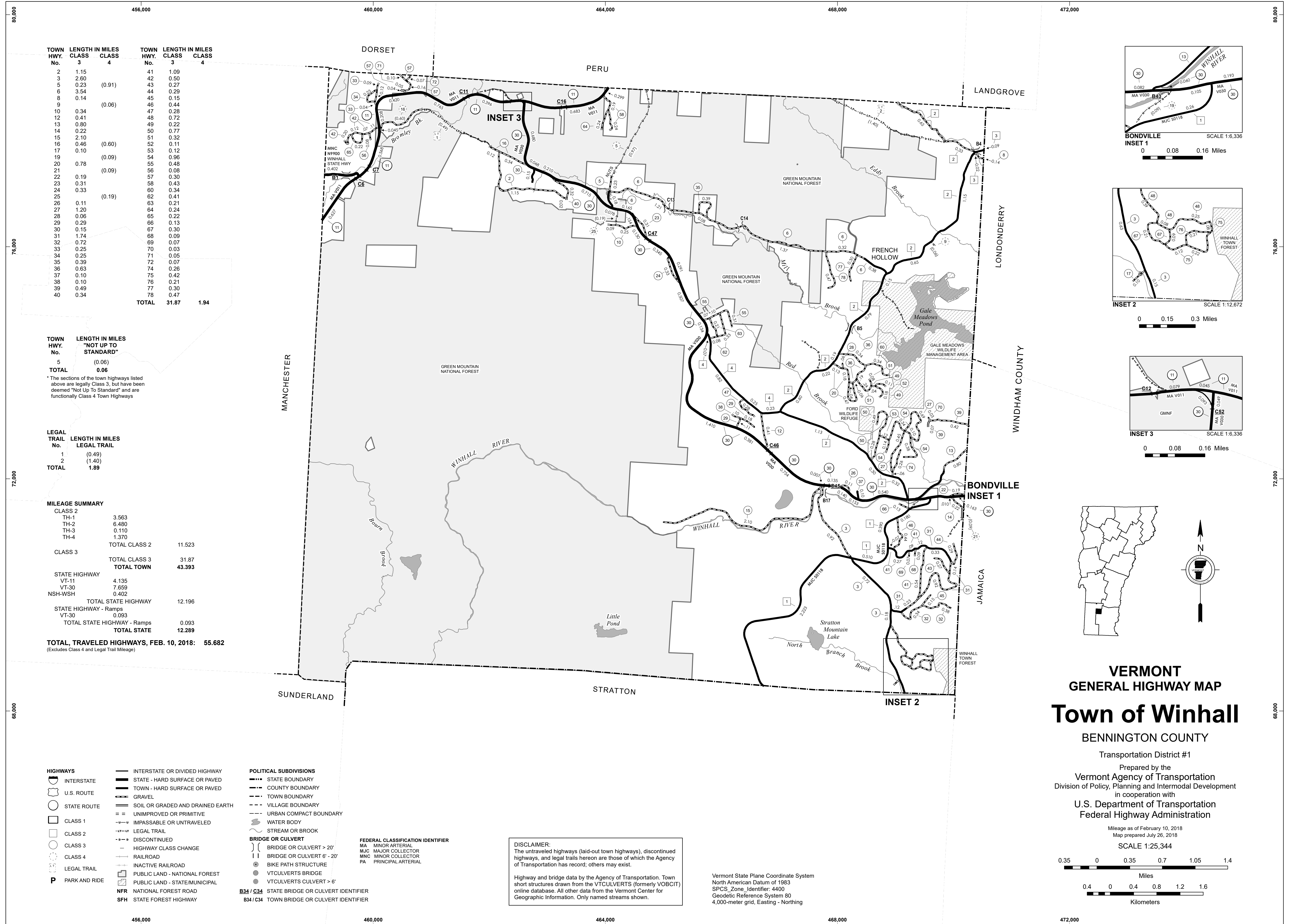


- HIGHWAYS**
- INTERSTATE OR DIVIDED HIGHWAY
  - STATE - HARD SURFACE OR PAVED
  - TOWN - HARD SURFACE OR PAVED
  - GRAVEL
  - SOIL OR GRADED AND DRAINED EARTH
  - UNIMPROVED OR PRIMITIVE
  - IMPASSABLE OR UNTRAVELED
  - LEGAL TRAIL
  - DISCONTINUED
  - HIGHWAY CLASS CHANGE
  - RAILROAD
  - INACTIVE RAILROAD
  - PUBLIC LAND - NATIONAL FOREST
  - PUBLIC LAND - STATE/MUNICIPAL
  - NFR NATIONAL FOREST ROAD
  - SFH STATE FOREST HIGHWAY
- POLITICAL SUBDIVISIONS**
- STATE BOUNDARY
  - COUNTY BOUNDARY
  - TOWN BOUNDARY
  - VILLAGE BOUNDARY
  - URBAN COMPACT BOUNDARY
  - WATER BODY
  - STREAM OR BROOK
- BRIDGE OR CULVERT**
- BRIDGE OR CULVERT > 20'
  - BRIDGE OR CULVERT 6' - 20'
  - BIKE PATH STRUCTURE
  - VT CULVERTS BRIDGE
  - VT CULVERTS CULVERT > 6'
  - B34 / C34 STATE BRIDGE OR CULVERT IDENTIFIER
  - B34 / C34 TOWN BRIDGE OR CULVERT IDENTIFIER
- FEDERAL CLASSIFICATION IDENTIFIER**
- MA MINOR ARTERIAL
  - MJC MAJOR COLLECTOR
  - MNC MINOR COLLECTOR
  - PA PRINCIPAL ARTERIAL

Vermont State Plane Coordinate System  
North American Datum of 1983  
SPCS\_Zone\_Identifier: 4400  
Geodetic Reference System 80  
4,000-meter grid, Easting - Northing

**DISCLAIMER:**  
The untraveled highways (laid-out town highways), discontinued highways, and legal trails herein are those of which the Agency of Transportation has record; others may exist.

Highway and bridge data by the Agency of Transportation. Town short structures drawn from the VTCULVERTS (formerly VOBICIT) online database. All other data from the Vermont Center for Geographic Information. Only named streams shown.



TOWN HWY. No.	LENGTH IN MILES CLASS 3	LENGTH IN MILES CLASS 4	TOWN HWY. No.	LENGTH IN MILES CLASS 3	LENGTH IN MILES CLASS 4
2	1.15		41	1.09	
3	2.60		42	0.50	
5	0.23	(0.91)	43	0.27	
6	3.54		44	0.29	
8	0.14		45	0.15	
9		(0.06)	46	0.44	
10	0.34		47	0.28	
12	0.41		48	0.72	
13	0.80		49	0.22	
14	0.22		50	0.77	
15	2.10		51	0.32	
16	0.46	(0.60)	52	0.11	
17	0.10		53	0.12	
19		(0.09)	54	0.96	
20	0.78		55	0.48	
21		(0.09)	56	0.08	
22	0.19		57	0.30	
23	0.31		58	0.43	
24	0.33		60	0.34	
25		(0.19)	62	0.41	
26	0.11		63	0.21	
27	1.20		64	0.24	
28	0.06		65	0.22	
29	0.29		66	0.13	
30	0.15		67	0.30	
31	1.74		68	0.09	
32	0.72		69	0.07	
33	0.25		70	0.03	
34	0.25		71	0.05	
35	0.39		72	0.07	
36	0.63		74	0.26	
37	0.10		75	0.42	
38	0.10		76	0.21	
39	0.49		77	0.30	
40	0.34		78	0.47	
<b>TOTAL</b>			<b>31.87</b>	<b>1.94</b>	

TOWN HWY. No.	LENGTH IN MILES "NOT UP TO STANDARD"
5	(0.06)
<b>TOTAL</b>	<b>0.06</b>

\* The sections of the town highways listed above are legally Class 3, but have been deemed "Not Up To Standard" and are functionally Class 4 Town Highways

LEGAL TRAIL No.	LENGTH IN MILES LEGAL TRAIL
1	(0.49)
2	(1.40)
<b>TOTAL</b>	<b>1.89</b>

MILEAGE SUMMARY		
CLASS 2		
TH-1	3.563	
TH-2	6.480	
TH-3	0.110	
TH-4	1.370	
<b>TOTAL CLASS 2</b>	<b>11.523</b>	
CLASS 3		
<b>TOTAL CLASS 3</b>	<b>31.87</b>	
<b>TOTAL TOWN</b>	<b>43.393</b>	
STATE HIGHWAY		
VT-11	4.135	
VT-30	7.659	
NSH-WSH	0.402	
<b>TOTAL STATE HIGHWAY</b>	<b>12.196</b>	
STATE HIGHWAY - Ramps		
VT-30	0.093	
<b>TOTAL STATE HIGHWAY - Ramps</b>	<b>0.093</b>	
<b>TOTAL STATE</b>	<b>12.289</b>	
<b>TOTAL, TRAVELED HIGHWAYS, FEB. 10, 2018:</b>	<b>55.682</b>	
<small>(Excludes Class 4 and Legal Trail Mileage)</small>		

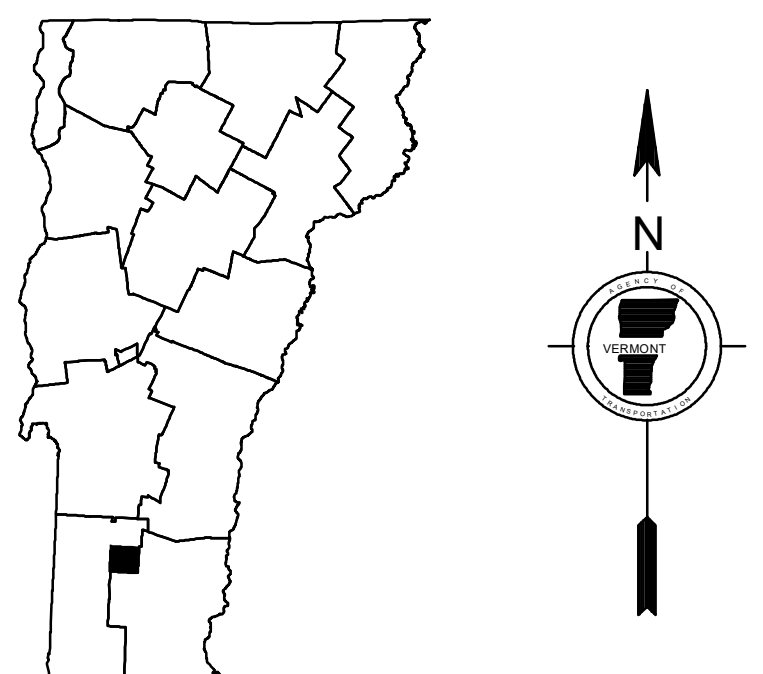
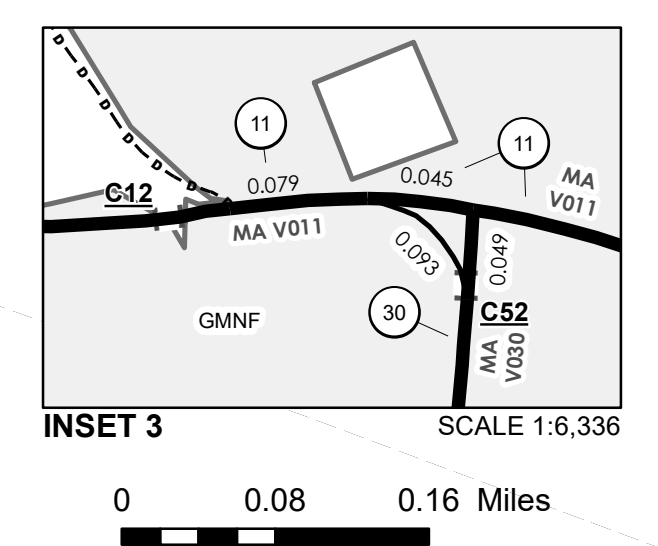
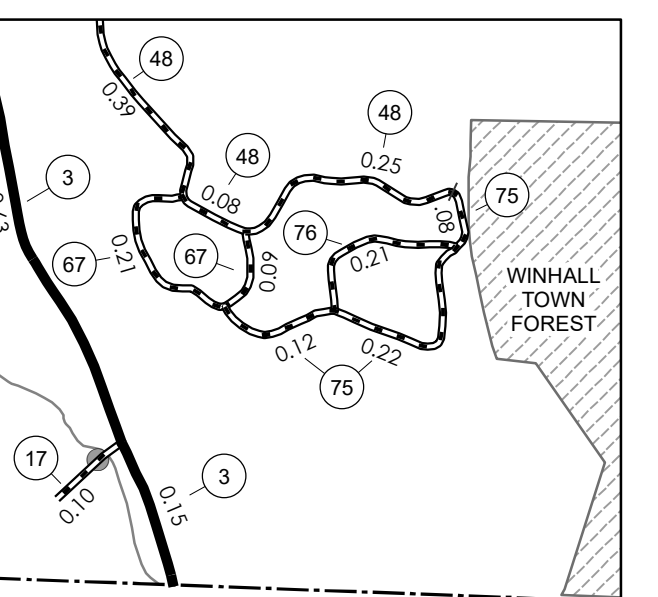
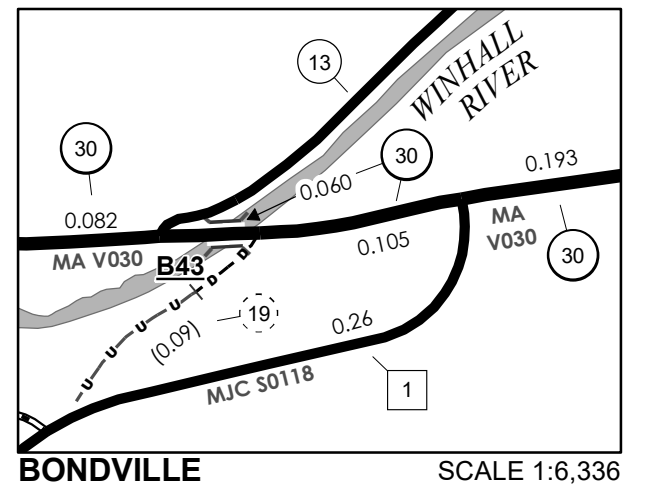
- HIGHWAYS**
- INTERSTATE
- U.S. ROUTE
- STATE ROUTE
- CLASS 1
- CLASS 2
- CLASS 3
- CLASS 4
- LEGAL TRAIL
- PARK AND RIDE
- INTERSTATE OR DIVIDED HIGHWAY
- STATE - HARD SURFACE OR PAVED
- TOWN - HARD SURFACE OR PAVED
- GRAVEL
- SOIL OR GRADED AND DRAINED EARTH
- UNIMPROVED OR PRIMITIVE
- IMPASSABLE OR UNTRAVELED
- LEGAL TRAIL
- DISCONTINUED
- HIGHWAY CLASS CHANGE
- RAILROAD
- INACTIVE RAILROAD
- PUBLIC LAND - NATIONAL FOREST
- PUBLIC LAND - STATE/MUNICIPAL
- NATIONAL FOREST ROAD
- STATE FOREST HIGHWAY

- POLITICAL SUBDIVISIONS**
- STATE BOUNDARY
- COUNTY BOUNDARY
- TOWN BOUNDARY
- VILLAGE BOUNDARY
- URBAN COMPACT BOUNDARY
- WATER BODY
- STREAM OR BROOK
- BRIDGE OR CULVERT**
- BRIDGE OR CULVERT > 20'
- BRIDGE OR CULVERT 6' - 20'
- BIKE PATH STRUCTURE
- VT CULVERTS BRIDGE
- VT CULVERTS CULVERT > 6'
- STATE BRIDGE OR CULVERT IDENTIFIER
- TOWN BRIDGE OR CULVERT IDENTIFIER

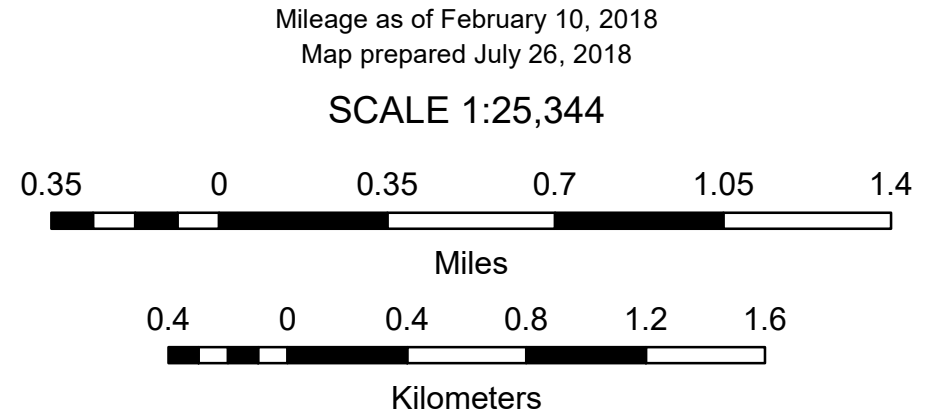
**DISCLAIMER:**  
The untraveled highways (laid-out town highways), discontinued highways, and legal trails hereon are those of which the Agency of Transportation has record; others may exist.

Highway and bridge data by the Agency of Transportation. Town short structures drawn from the VT CULVERTS (formerly VOBCIT) online database. All other data from the Vermont Center for Geographic Information. Only named streams shown.

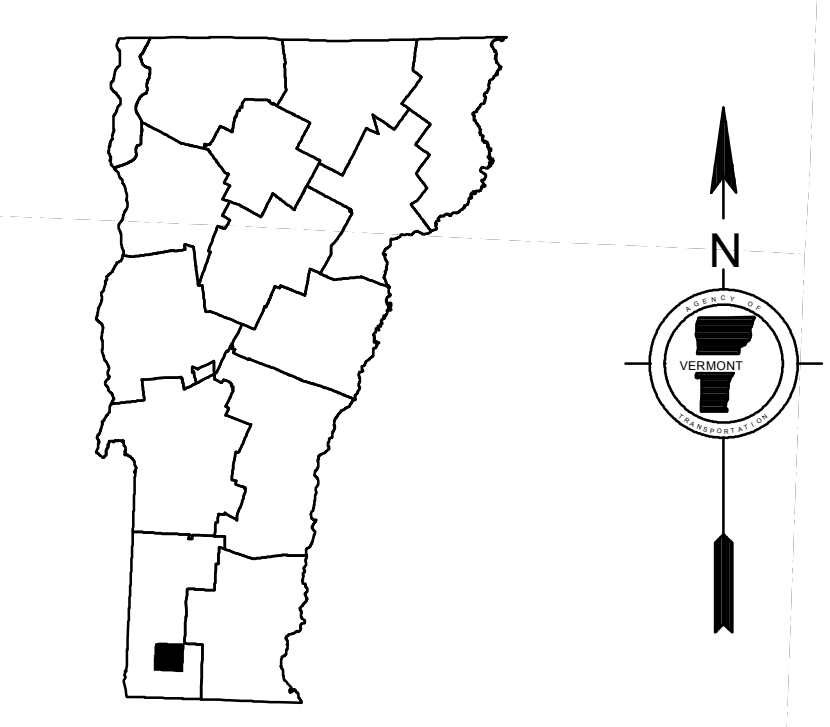
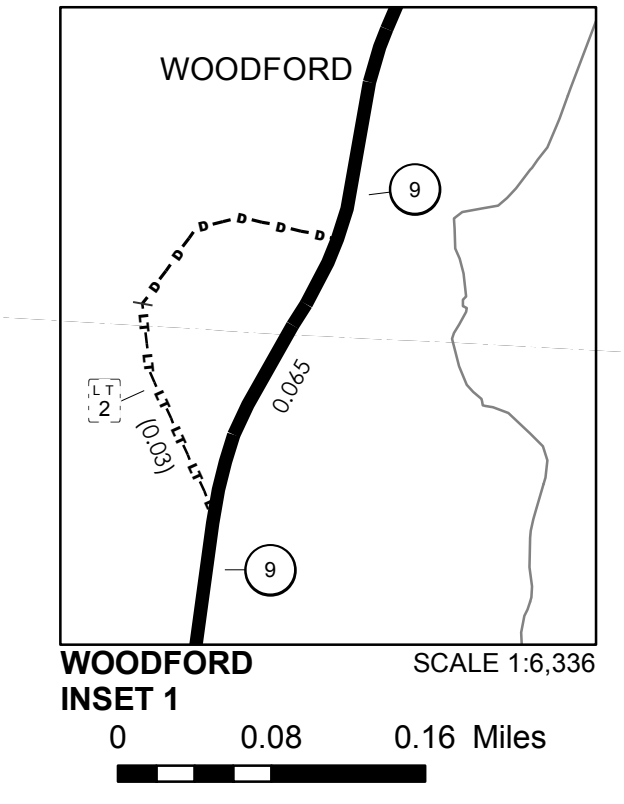
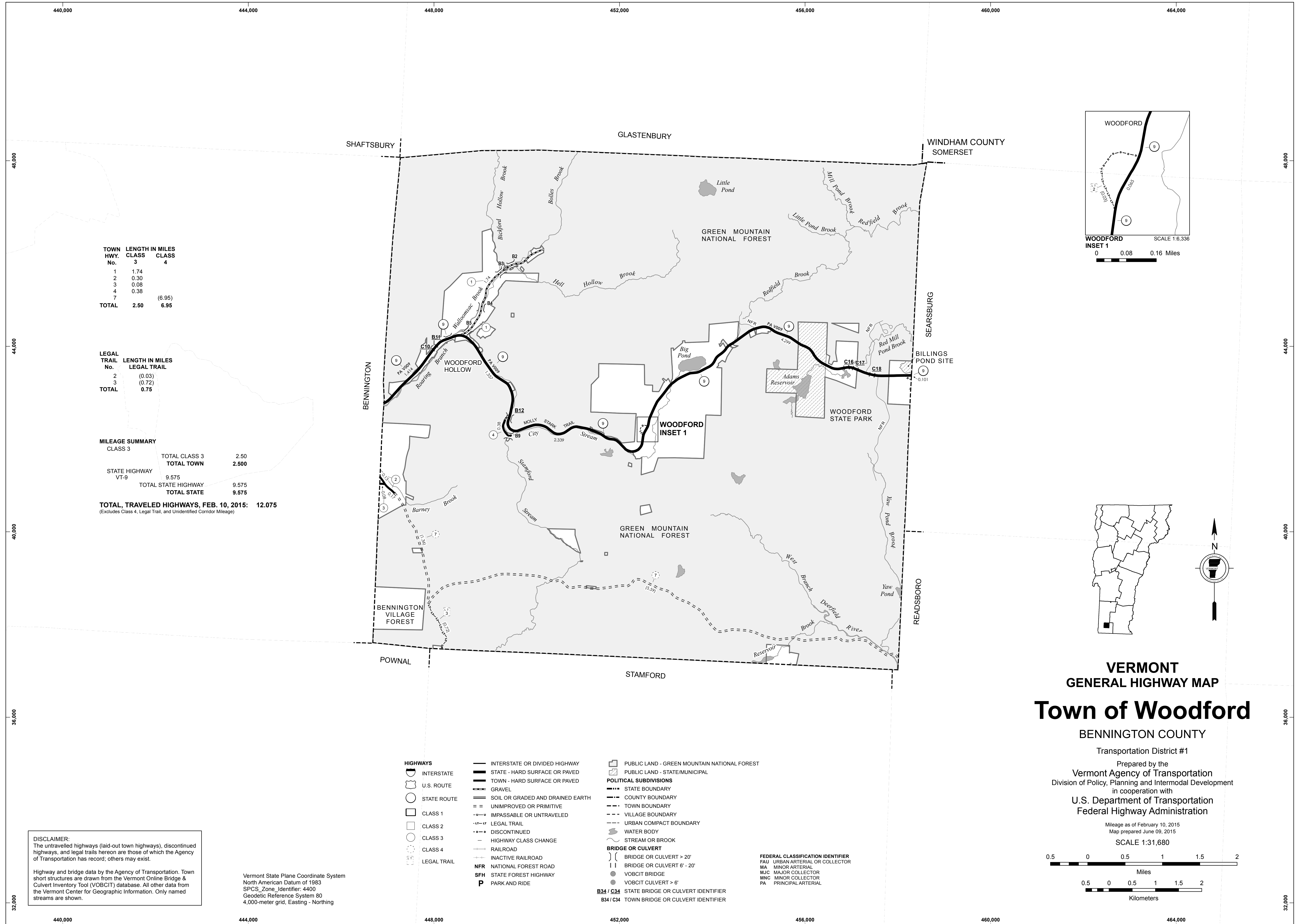
Vermont State Plane Coordinate System  
North American Datum of 1983  
SPCS\_Zone\_Identifier: 4400  
Geodetic Reference System 80  
4,000-meter grid, Easting - Northing



**VERMONT**  
**GENERAL HIGHWAY MAP**  
**Town of Winhall**  
BENNINGTON COUNTY  
Transportation District #1  
Prepared by the  
Vermont Agency of Transportation  
Division of Policy, Planning and Intermodal Development  
in cooperation with  
U.S. Department of Transportation  
Federal Highway Administration







TOWN HWY. No.	LENGTH IN MILES CLASS 3	CLASS 4
1	1.74	
2	0.30	
3	0.08	
4	0.38	
7		(6.95)
<b>TOTAL</b>	<b>2.50</b>	<b>6.95</b>

LEGAL TRAIL No.	LENGTH IN MILES LEGAL TRAIL
2	(0.03)
3	(0.72)
<b>TOTAL</b>	<b>0.75</b>

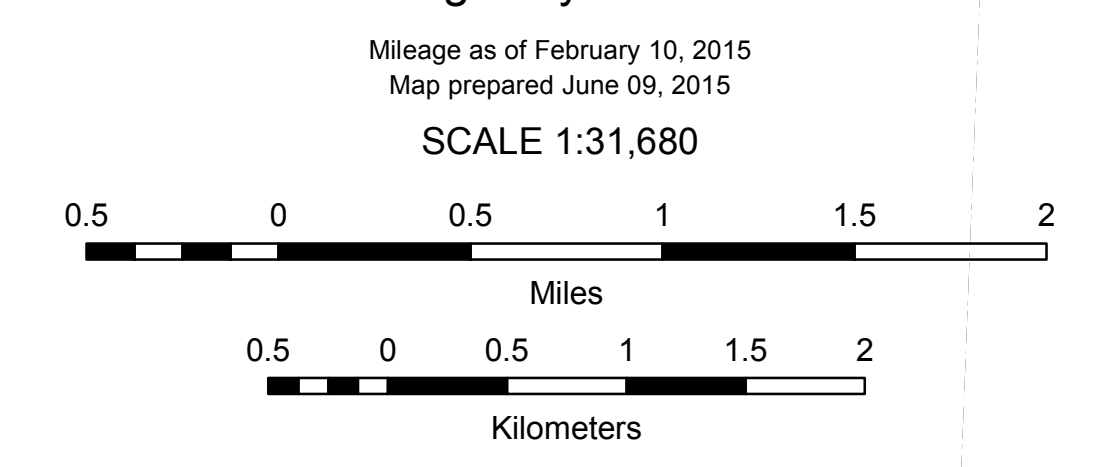
**MILEAGE SUMMARY**

CLASS 3	TOTAL CLASS 3	2.50
<b>TOTAL TOWN</b>	<b>2.500</b>	
STATE HIGHWAY VT-9	9.575	
<b>TOTAL STATE HIGHWAY</b>	<b>9.575</b>	
<b>TOTAL STATE</b>	<b>9.575</b>	

**TOTAL, TRAVELED HIGHWAYS, FEB. 10, 2015: 12.075**  
(Excludes Class 4, Legal Trail, and Unidentified Corridor Mileage)

**VERMONT**  
**GENERAL HIGHWAY MAP**  
**Town of Woodford**

BENNINGTON COUNTY  
Transportation District #1  
Prepared by the  
Vermont Agency of Transportation  
Division of Policy, Planning and Intermodal Development  
in cooperation with  
U.S. Department of Transportation  
Federal Highway Administration



- HIGHWAYS**
- INTERSTATE
  - U.S. ROUTE
  - STATE ROUTE
  - CLASS 1
  - CLASS 2
  - CLASS 3
  - CLASS 4
  - LEGAL TRAIL
- INTERSTATE OR DIVIDED HIGHWAY  
STATE - HARD SURFACE OR PAVED  
TOWN - HARD SURFACE OR PAVED  
GRAVEL  
SOIL OR GRADED AND DRAINED EARTH  
UNIMPROVED OR PRIMITIVE  
IMPASSABLE OR UNTRAVELED  
LEGAL TRAIL  
DISCONTINUED  
HIGHWAY CLASS CHANGE  
RAILROAD  
INACTIVE RAILROAD  
NATIONAL FOREST ROAD  
STATE FOREST HIGHWAY  
PARK AND RIDE
- PUBLIC LAND - GREEN MOUNTAIN NATIONAL FOREST  
PUBLIC LAND - STATE/MUNICIPAL
- POLITICAL SUBDIVISIONS**
- STATE BOUNDARY
  - COUNTY BOUNDARY
  - TOWN BOUNDARY
  - VILLAGE BOUNDARY
  - URBAN COMPACT BOUNDARY
  - WATER BODY
  - STREAM OR BROOK
- BRIDGE OR CULVERT**
- BRIDGE OR CULVERT > 20'
  - BRIDGE OR CULVERT 6' - 20'
  - VOBCIT BRIDGE
  - VOBCIT CULVERT > 6'
  - STATE BRIDGE OR CULVERT IDENTIFIER
  - TOWN BRIDGE OR CULVERT IDENTIFIER
- FEDERAL CLASSIFICATION IDENTIFIER
- FAU URBAN ARTERIAL OR COLLECTOR
  - MA MINOR ARTERIAL
  - MJC MAJOR COLLECTOR
  - MNC MINOR COLLECTOR
  - PA PRINCIPAL ARTERIAL

**DISCLAIMER:**  
The untraveled highways (laid-out town highways), discontinued highways, and legal trails hereon are those of which the Agency of Transportation has record; others may exist.

Highway and bridge data by the Agency of Transportation. Town short structures are drawn from the Vermont Online Bridge & Culvert Inventory Tool (VOBCIT) database. All other data from the Vermont Center for Geographic Information. Only named streams are shown.

Vermont State Plane Coordinate System  
North American Datum of 1983  
SPCS\_Zone\_Identifier: 4400  
Geodetic Reference System 80  
4,000-meter grid, Easting - Northing