

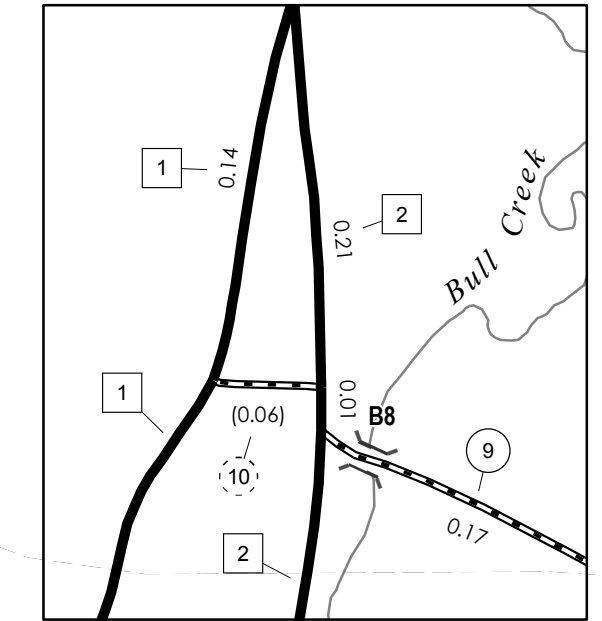
TOWN HWY. No.	LENGTH IN MILES CLASS 3	CLASS 4
3	2.28	
4	0.55	
5		(0.31)
6	0.80	(0.30)
7	0.66	
8	0.25	
9	0.17	
10		(0.06)
11	0.30	
12	0.52	
13	0.20	
14	1.53	
15	0.19	(0.96)
16	0.44	(0.26)
17	0.10	
18	0.18	
19	2.97	
20		(0.51)
<b>TOTAL</b>	<b>11.14</b>	<b>2.40</b>

TOWN HWY. No.	LENGTH IN MILES "NOT UP TO STANDARD"
9	(0.31)
11	(0.25)
<b>TOTAL</b>	<b>0.56</b>

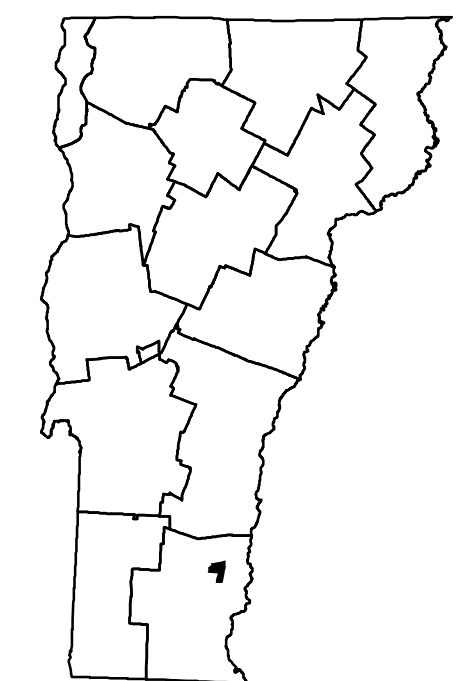
\* The sections of the town highways listed above are legally Class 3, but have been deemed "Not Up To Standard" and are functionally Class 4 Town Highways

MILEAGE SUMMARY			
CLASS 2			
TH-1	4.990		
TH-2	1.760		
<b>TOTAL CLASS 2</b>	<b>6.750</b>		
CLASS 3			
<b>TOTAL CLASS 3</b>	<b>11.14</b>		
<b>TOTAL TOWN</b>	<b>17.890</b>		
<b>TOTAL STATE</b>	<b>0.000</b>		

**TOTAL, TRAVELED HIGHWAYS, FEB. 10, 2017: 17.890**  
(Excludes Class 4 and Legal Trail Mileage)



ATHENS INSET 1  
SCALE 1:6,336  
0 0.08 0.16 Miles



# VERMONT GENERAL HIGHWAY MAP

## Town of Athens

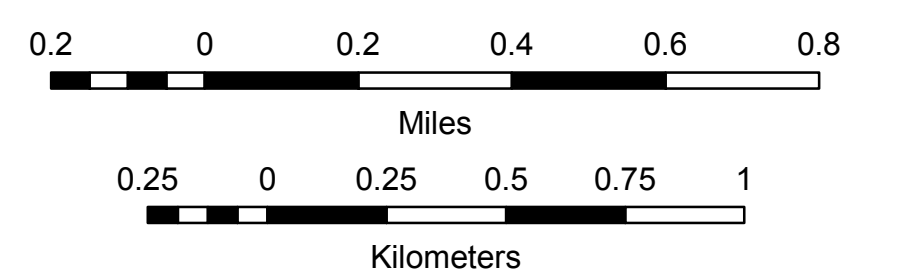
WINDHAM COUNTY

Transportation District #2

Prepared by the  
Vermont Agency of Transportation  
Division of Policy, Planning and Intermodal Development  
in cooperation with  
U.S. Department of Transportation  
Federal Highway Administration

Mileage as of February 10, 2017  
Map prepared June 29, 2017

SCALE 1:15,840



- HIGHWAYS**
- INTERSTATE
  - U.S. ROUTE
  - STATE ROUTE
  - CLASS 1
  - CLASS 2
  - CLASS 3
  - CLASS 4
  - LEGAL TRAIL
  - PARK AND RIDE
  - INTERSTATE OR DIVIDED HIGHWAY
  - STATE - HARD SURFACE OR PAVED
  - TOWN - HARD SURFACE OR PAVED
  - GRAVEL
  - SOIL OR GRADED AND DRAINED EARTH
  - UNIMPROVED OR PRIMITIVE
  - IMPASSABLE OR UNTRAVELED
  - LEGAL TRAIL
  - DISCONTINUED
  - HIGHWAY CLASS CHANGE
  - RAILROAD
  - INACTIVE RAILROAD
  - PUBLIC LAND - NATIONAL FOREST
  - PUBLIC LAND - STATE/MUNICIPAL
  - NATIONAL FOREST ROAD
  - STATE FOREST HIGHWAY

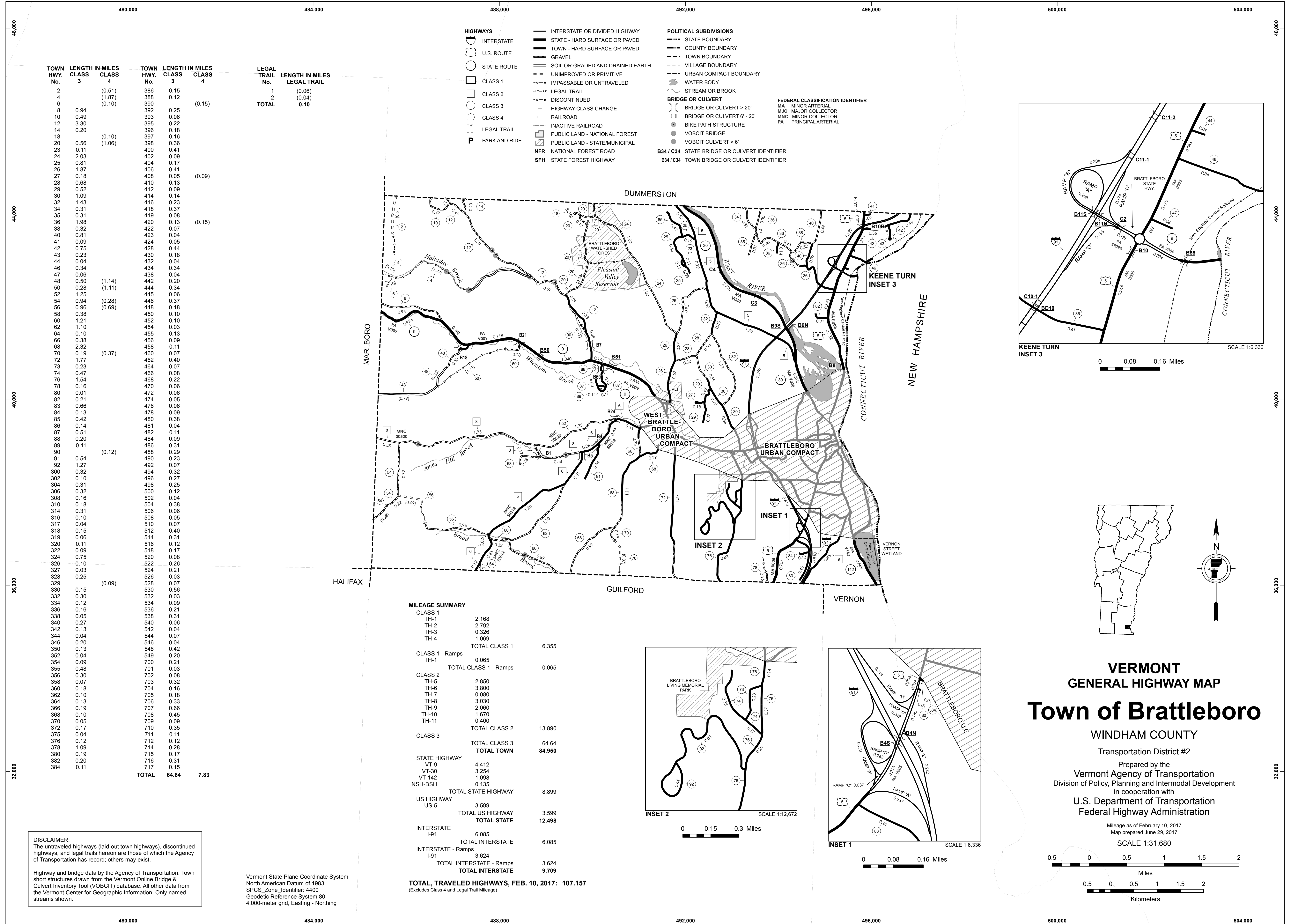
- POLITICAL SUBDIVISIONS**
- STATE BOUNDARY
  - COUNTY BOUNDARY
  - TOWN BOUNDARY
  - VILLAGE BOUNDARY
  - URBAN COMPACT BOUNDARY
  - WATER BODY
  - STREAM OR BROOK
  - BRIDGE OR CULVERT**
  - BRIDGE OR CULVERT > 20'
  - BRIDGE OR CULVERT 6' - 20'
  - BIKE PATH STRUCTURE
  - VOBCIT BRIDGE
  - VOBCIT CULVERT > 6'
  - STATE BRIDGE OR CULVERT IDENTIFIER
  - TOWN BRIDGE OR CULVERT IDENTIFIER

- FEDERAL CLASSIFICATION IDENTIFIER**
- MA - MINOR ARTERIAL
  - MJC - MAJOR COLLECTOR
  - MNC - MINOR COLLECTOR
  - PA - PRINCIPAL ARTERIAL

**DISCLAIMER:**  
The untraveled highways (laid-out town highways), discontinued highways, and legal trails hereon are those of which the Agency of Transportation has record; others may exist.

Highway and bridge data by the Agency of Transportation. Town short structures drawn from the Vermont Online Bridge & Culvert Inventory Tool (VOBCIT) database. All other data from the Vermont Center for Geographic Information. Only named streams shown.

Vermont State Plane Coordinate System  
North American Datum of 1983  
SPCS\_Zone\_Identifier: 4400  
Geodetic Reference System 80  
4,000-meter grid, Easting - Northing



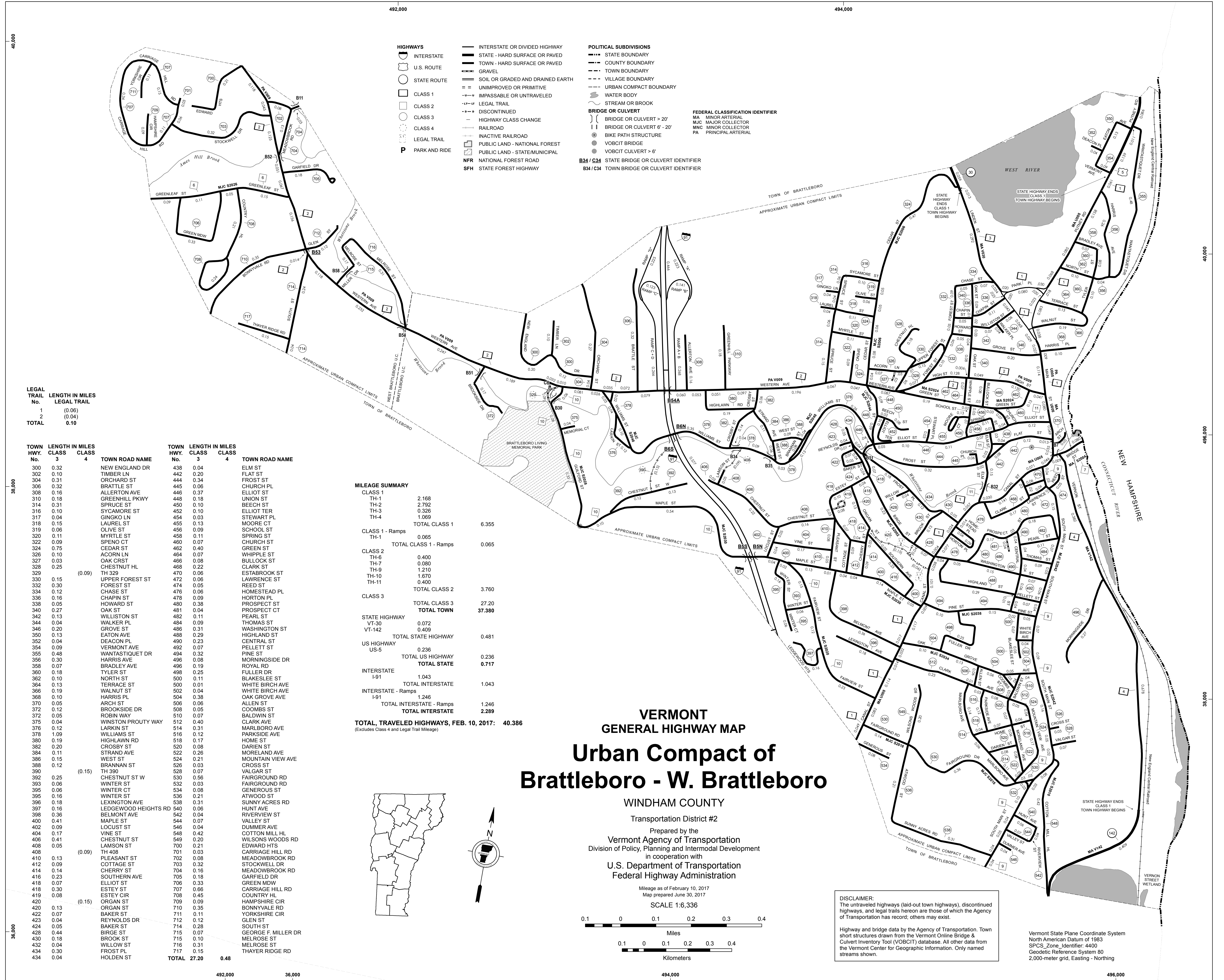
TOWN HWY. No.	LENGTH IN MILES		TOWN HWY. No.	LENGTH IN MILES		LEGAL TRAIL No.	LENGTH IN MILES	
	CLASS 3	CLASS 4		CLASS 3	CLASS 4		LEGAL TRAIL	LEGAL TRAIL
2		(0.51)	386	0.15		1	(0.06)	
4		(1.87)	388	0.12		2	(0.04)	
6		(0.10)	390			<b>TOTAL</b>	<b>0.10</b>	
8	0.94		392	0.25	(0.15)			
10	0.49		393	0.06				
12	3.30		395	0.22				
14	0.20		396	0.18				
18		(0.10)	397	0.16				
20	0.56	(1.06)	398	0.36				
23	0.11		400	0.41				
24	2.03		402	0.09				
25	0.81		404	0.17				
26	1.87		406	0.41				
27	0.18		408	0.05	(0.09)			
28	0.68		410	0.13				
29	0.52		412	0.09				
30	1.09		414	0.14				
32	1.43		416	0.23				
34	0.31		418	0.37				
35	0.31		419	0.08				
36	1.98		420	0.13	(0.15)			
38	0.32		422	0.07				
40	0.81		423	0.04				
41	0.09		424	0.05				
42	0.75		428	0.44				
43	0.23		430	0.18				
44	0.04		432	0.04				
46	0.34		434	0.34				
47	0.06		438	0.04				
48	0.50	(1.14)	442	0.20				
50	0.28	(1.11)	444	0.34				
52	1.25		445	0.06				
54	0.94	(0.28)	446	0.37				
56	0.96	(0.69)	448	0.18				
58	0.38		450	0.10				
60	1.21		452	0.10				
62	1.10		454	0.03				
64	0.10		455	0.13				
66	0.38		456	0.09				
68	2.32		458	0.11				
70	0.19	(0.37)	460	0.07				
72	1.77		462	0.40				
73	0.23		464	0.07				
74	0.47		466	0.08				
76	1.54		468	0.22				
78	0.16		470	0.06				
80	0.01		472	0.06				
82	0.21		474	0.05				
83	0.66		476	0.06				
84	0.13		478	0.09				
85	0.42		480	0.38				
86	0.14		481	0.04				
87	0.51		482	0.11				
88	0.20		484	0.09				
89	0.11		486	0.31				
90		(0.12)	488	0.29				
91	0.54		490	0.23				
92	1.27		492	0.07				
300	0.32		494	0.32				
302	0.10		496	0.27				
304	0.31		498	0.25				
306	0.32		500	0.12				
308	0.16		502	0.04				
310	0.18		504	0.38				
314	0.31		506	0.06				
316	0.10		508	0.05				
317	0.04		510	0.07				
318	0.15		512	0.40				
319	0.06		514	0.31				
320	0.11		516	0.12				
322	0.09		518	0.17				
324	0.75		520	0.08				
326	0.10		522	0.26				
327	0.03		524	0.21				
328	0.25		526	0.03				
329		(0.09)	528	0.07				
330	0.15		530	0.56				
332	0.30		532	0.03				
334	0.12		534	0.09				
336	0.16		536	0.21				
338	0.05		538	0.31				
340	0.27		540	0.06				
342	0.13		542	0.04				
344	0.04		544	0.07				
346	0.20		546	0.04				
350	0.13		548	0.42				
352	0.04		549	0.20				
354	0.09		700	0.21				
355	0.48		701	0.03				
356	0.30		702	0.08				
358	0.07		703	0.32				
360	0.18		704	0.16				
362	0.10		705	0.18				
364	0.13		706	0.33				
366	0.19		707	0.66				
368	0.10		708	0.45				
370	0.05		709	0.09				
372	0.17		710	0.35				
375	0.04		711	0.11				
376	0.12		712	0.12				
378	1.09		714	0.28				
380	0.19		715	0.17				
382	0.20		716	0.31				
384	0.11		717	0.15				
<b>TOTAL</b>	<b>64.64</b>	<b>7.83</b>	<b>64.64</b>	<b>7.83</b>				

MILEAGE SUMMARY		
CLASS 1		
TH-1	2.168	
TH-2	2.792	
TH-3	0.326	
TH-4	1.069	
<b>TOTAL CLASS 1</b>	<b>6.355</b>	
CLASS 1 - Ramps		
TH-1	0.065	
<b>TOTAL CLASS 1 - Ramps</b>	<b>0.065</b>	
CLASS 2		
TH-5	2.850	
TH-6	3.800	
TH-7	0.080	
TH-8	3.030	
TH-9	2.060	
TH-10	1.670	
TH-11	0.400	
<b>TOTAL CLASS 2</b>	<b>13.890</b>	
CLASS 3		
<b>TOTAL CLASS 3</b>	<b>64.64</b>	
<b>TOTAL TOWN</b>	<b>84.950</b>	
STATE HIGHWAY		
VT-9	4.412	
VT-30	3.254	
VT-142	1.098	
NSH-BSH	0.135	
<b>TOTAL STATE HIGHWAY</b>	<b>8.899</b>	
US HIGHWAY		
US-5	3.599	
<b>TOTAL US HIGHWAY</b>	<b>3.599</b>	
<b>TOTAL STATE</b>	<b>12.498</b>	
INTERSTATE		
I-91	6.085	
<b>TOTAL INTERSTATE</b>	<b>6.085</b>	
INTERSTATE - Ramps		
I-91	3.624	
<b>TOTAL INTERSTATE - Ramps</b>	<b>3.624</b>	
<b>TOTAL INTERSTATE</b>	<b>9.709</b>	
<b>TOTAL, TRAVELED HIGHWAYS, FEB. 10, 2017:</b>	<b>107.157</b>	
<small>(Excludes Class 4 and Legal Trail Mileage)</small>		

**DISCLAIMER:**  
The untraveled highways (laid-out town highways), discontinued highways, and legal trails hereon are those of which the Agency of Transportation has record; others may exist.

Highway and bridge data by the Agency of Transportation. Town short structures drawn from the Vermont Online Bridge & Culvert Inventory Tool (VOBCIT) database. All other data from the Vermont Center for Geographic Information. Only named streams shown.

Vermont State Plane Coordinate System  
North American Datum of 1983  
SPCS\_Zone\_Identifier: 4400  
Geodetic Reference System 80  
4,000-meter grid, Easting - Northing



LEGAL TRAIL LENGTH IN MILES

No.	LEGAL TRAIL
1	(0.06)
2	(0.04)
<b>TOTAL</b>	<b>0.10</b>

TOWN HWY. No.	LENGTH IN MILES CLASS 3	TOWN ROAD NAME	TOWN HWY. No.	LENGTH IN MILES CLASS 4	TOWN ROAD NAME
300	0.32	NEW ENGLAND DR	438	0.04	ELM ST
302	0.10	TIMBER LN	442	0.20	FLAT ST
304	0.31	ORCHARD ST	444	0.34	FROST ST
306	0.32	BRATTLE ST	445	0.06	CHURCH PL
308	0.16	ALLERTON AVE	448	0.37	ELLIOT ST
310	0.18	GREENHILL PKWY	448	0.18	UNION ST
314	0.31	SPRUCE ST	450	0.10	BEECH ST
316	0.10	SYCAMORE ST	452	0.10	ELLIOT TER
317	0.04	GINGKO LN	454	0.03	STEWART PL
318	0.15	LAUREL ST	455	0.13	MOORE CT
319	0.06	OLIVE ST	456	0.09	SCHOOL ST
320	0.11	MYRTLE ST	458	0.11	SPRING ST
322	0.09	SPENO CT	460	0.07	CHURCH ST
324	0.75	CEDAR ST	462	0.40	GREEN ST
326	0.10	ACORN LN	464	0.07	WHIPPLE ST
327	0.03	OAK CRST	466	0.08	BULLOCK ST
328	0.25	CHESTNUT HL	468	0.22	CLARK ST
329		TH 329	470	0.06	ESTABROOK ST
330	0.15	UPPER FOREST ST	472	0.06	LAWRENCE ST
332	0.30	FOREST ST	474	0.05	REED ST
334	0.12	CHASE ST	476	0.06	HOMESTEAD PL
336	0.16	CHAPIN ST	478	0.09	HORTON PL
338	0.05	HOWARD ST	480	0.38	PROSPECT ST
340	0.27	OAK ST	481	0.04	PROSPECT CT
342	0.13	WILLISTON ST	482	0.11	PEARL ST
344	0.04	WALKER PL	484	0.09	THOMAS ST
346	0.20	GROVE ST	486	0.31	WASHINGTON ST
350	0.13	EATON AVE	488	0.29	HIGHLAND ST
352	0.04	DEACON PL	490	0.23	CENTRAL ST
354	0.09	VERMONT AVE	492	0.07	PELLETT ST
355	0.48	WANTASTIQUE DR	494	0.32	PINE ST
356	0.30	HARRIS AVE	496	0.08	MORNINGSIDE DR
358	0.07	BRADLEY AVE	496	0.19	ROYAL DR
360	0.18	TYLER ST	498	0.25	FULLER DR
362	0.10	NORTH ST	500	0.11	BULAKESLEE ST
364	0.13	TERRACE ST	500	0.07	WHITE BIRCH AVE
366	0.19	WALNUT ST	502	0.04	WHITE BIRCH AVE
368	0.10	HARRIS PL	504	0.38	OAK GROVE AVE
370	0.05	ARCH ST	506	0.06	ALLEN ST
372	0.12	BROOKSIDE DR	508	0.05	COOMBS ST
374	0.05	ROBIN WAY	510	0.07	BALDWIN ST
375	0.04	WINSTON PROUTY WAY	512	0.40	CLARK AVE
376	0.12	LARKIN ST	514	0.31	MARLBORO AVE
378	1.09	WILLIAMS ST	516	0.12	PARKSIDE AVE
380	0.19	HIGHLAWN RD	518	0.17	HOME ST
382	0.20	CROSBY ST	520	0.08	DARIEN ST
384	0.11	STRAND AVE	522	0.26	MORELAND AVE
386	0.15	WEST ST	524	0.21	MOUNTAIN VIEW AVE
388	0.12	BRANNAN ST	526	0.03	CROSS ST
390		TH 390	528	0.07	VALGAR ST
392	0.25	CHESTNUT ST W	530	0.56	FAIRGROUND RD
393	0.06	WINTER ST	532	0.03	FAIRGROUND RD
394	0.06	WINTER CT	534	0.08	GENEROUS ST
395	0.16	WINTER ST	536	0.21	ATWOOD ST
396	0.18	LEXINGTON AVE	538	0.31	SUNNY ACRES RD
397	0.16	LEDGEWOOD HEIGHTS RD	540	0.06	HUNT AVE
398	0.36	BELMONT AVE	542	0.04	RIVERVIEW ST
400	0.41	MAPLE ST	544	0.07	VALLEY ST
402	0.09	LOCUST ST	546	0.04	DUMMER AVE
404	0.17	VINE ST	548	0.42	COTTON MILL HL
406	0.41	CHESTNUT ST	549	0.20	WILSONS WOODS RD
408	0.05	LAMSON ST	700	0.21	EDWARD HTS
408		TH 408	701	0.03	CARRIAGE HILL RD
410	0.13	PLEASANT ST	702	0.08	MEADOWBROOK RD
412	0.09	COTTAGE ST	703	0.32	STOCKWELL DR
414	0.14	CHERRY ST	704	0.16	MEADOWBROOK RD
416	0.23	SOUTHERN AVE	705	0.18	GARFIELD DR
418	0.07	ELLIOT ST	706	0.33	GREEN MDW
418	0.30	ESTEY ST	707	0.66	CARRIAGE HILL RD
419	0.08	ESTEY CIR	708	0.45	COUNTRY HL
420		ORGAN ST	709	0.09	HAMPSHIRE CIR
420	0.13	ORGAN ST	710	0.35	BONNYVALE RD
422	0.07	BAKER ST	711	0.11	YORKSHIRE CIR
423	0.04	REYNOLDS DR	712	0.12	GLEN ST
424	0.05	BAKER ST	714	0.28	SOUTH ST
428	0.44	BIRGE ST	715	0.07	GEORGE F. MILLER DR
430	0.18	BROOK ST	716	0.10	MELROSE ST
432	0.04	WILLOW ST	716	0.31	MELROSE ST
434	0.30	FROST PL	717	0.15	THAYER RIDGE RD
434	0.04	HOLDEN ST	<b>TOTAL</b>	<b>27.20</b>	<b>0.48</b>

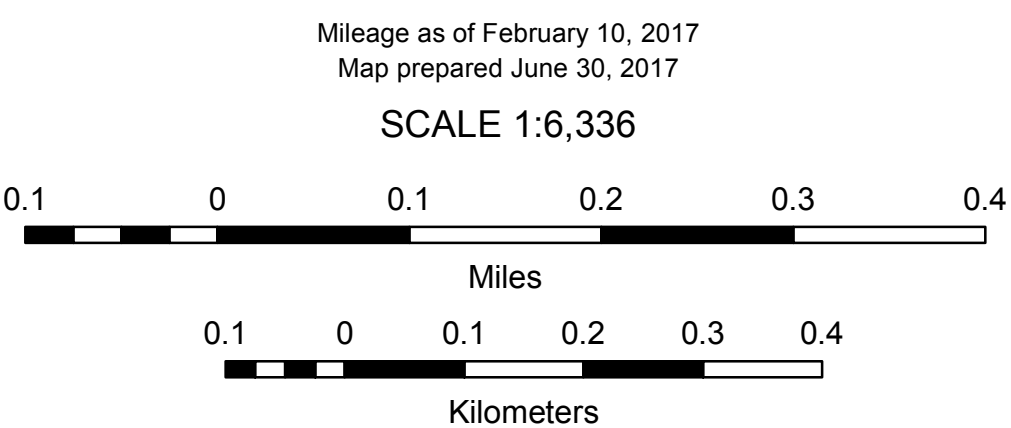
MILEAGE SUMMARY

CLASS 1	2.168		
TH-1	2.168		
TH-2	2.792		
TH-3	0.326		
TH-4	1.069		
<b>TOTAL CLASS 1</b>	<b>6.355</b>		
CLASS 1 - Ramps	0.065		
TH-1	0.065		
<b>TOTAL CLASS 1 - Ramps</b>	<b>0.065</b>		
CLASS 2			
TH-6	0.400		
TH-7	0.080		
TH-9	1.210		
TH-10	1.670		
TH-11	0.400		
<b>TOTAL CLASS 2</b>	<b>3.760</b>		
CLASS 3			
TH-6	0.400		
TH-7	0.080		
TH-9	1.210		
TH-10	1.670		
TH-11	0.400		
<b>TOTAL CLASS 3</b>	<b>27.20</b>		
<b>TOTAL TOWN</b>	<b>37.380</b>		
STATE HIGHWAY			
VT-30	0.072		
VT-142	0.409		
<b>TOTAL STATE HIGHWAY</b>	<b>0.481</b>		
US HIGHWAY			
US-5	0.236		
<b>TOTAL US HIGHWAY</b>	<b>0.236</b>		
<b>TOTAL STATE</b>	<b>0.717</b>		
INTERSTATE			
I-91	1.043		
<b>TOTAL INTERSTATE</b>	<b>1.043</b>		
INTERSTATE - Ramps			
I-91	1.246		
<b>TOTAL INTERSTATE - Ramps</b>	<b>1.246</b>		
<b>TOTAL INTERSTATE</b>	<b>2.289</b>		
<b>TOTAL TRAVELED HIGHWAYS, FEB. 10, 2017:</b>	<b>40.386</b>		

(Excludes Class 4 and Legal Trail Mileage)

VERMONT GENERAL HIGHWAY MAP Urban Compact of Brattleboro - W. Brattleboro

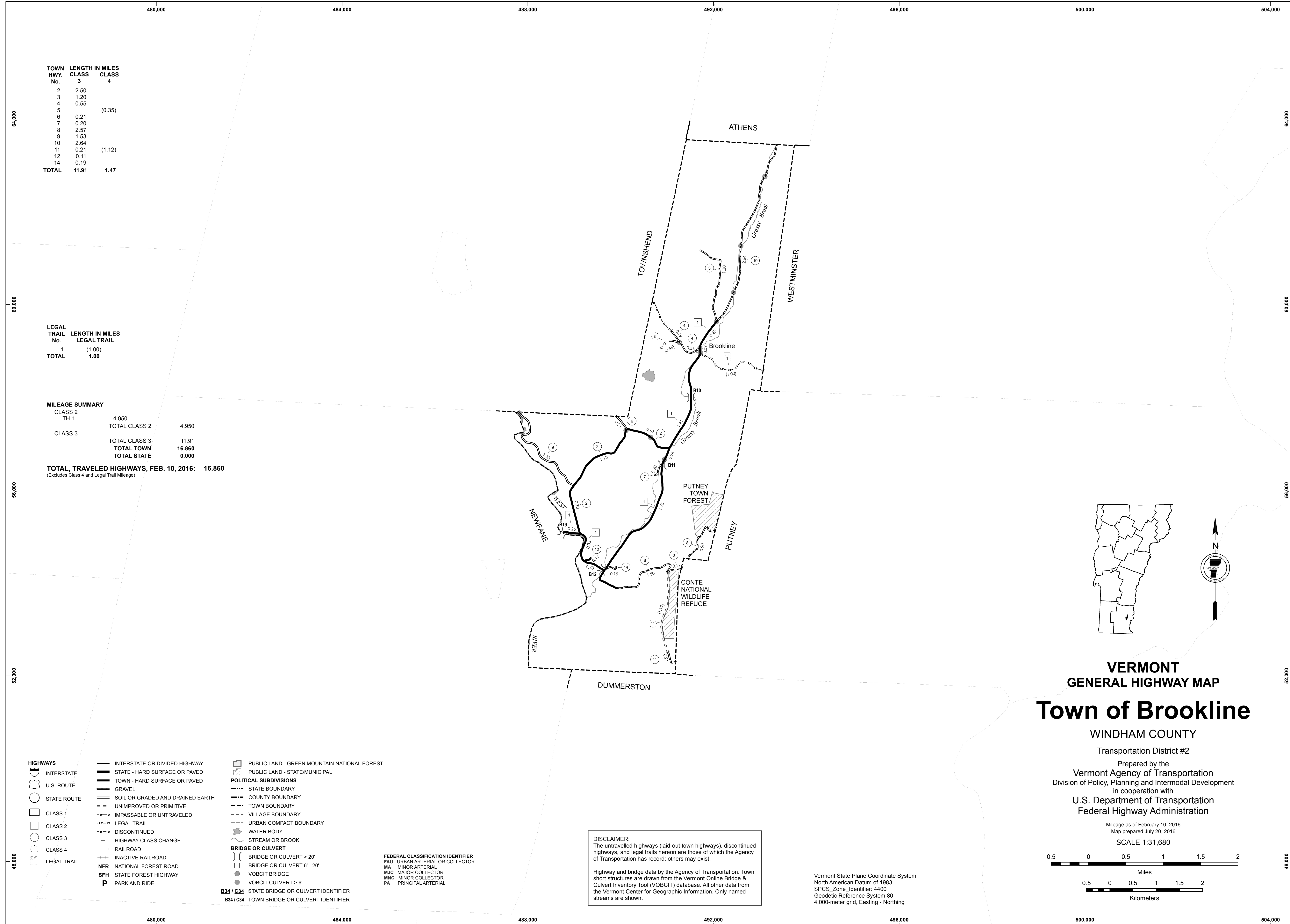
WINDHAM COUNTY Transportation District #2 Prepared by the Vermont Agency of Transportation Division of Policy, Planning and Intermodal Development in cooperation with U.S. Department of Transportation Federal Highway Administration



**DISCLAIMER:**  
The untraveled highways (laid-out town highways), discontinued highways, and legal trails herein are those of which the Agency of Transportation has record; others may exist.

Highway and bridge data by the Agency of Transportation. Town short structures drawn from the Vermont Online Bridge & Culvert Inventory Tool (VOBCIT) database. All other data from the Vermont Center for Geographic Information. Only named streams shown.

Vermont State Plane Coordinate System  
North American Datum of 1983  
SPCS\_Zone\_Identifier: 4400  
Geodetic Reference System 80  
2,000-meter grid, Easting - Northing



TOWN HWY. No.	LENGTH IN MILES	
	CLASS 3	CLASS 4
2	2.50	
3	1.20	
4	0.55	
5		(0.35)
6	0.21	
7	0.20	
8	2.57	
9	1.53	
10	2.64	
11	0.21	(1.12)
12	0.11	
14	0.19	
<b>TOTAL</b>	<b>11.91</b>	<b>1.47</b>

LEGAL TRAIL No.	LENGTH IN MILES LEGAL TRAIL
1	(1.00)
<b>TOTAL</b>	<b>1.00</b>

MILEAGE SUMMARY		
CLASS 2		
TH-1	4.950	
<b>TOTAL CLASS 2</b>	<b>4.950</b>	
CLASS 3		
<b>TOTAL CLASS 3</b>	<b>11.91</b>	
<b>TOTAL TOWN</b>	<b>16.860</b>	
<b>TOTAL STATE</b>	<b>0.000</b>	

**TOTAL, TRAVELED HIGHWAYS, FEB. 10, 2016: 16.860**  
 (Excludes Class 4 and Legal Trail Mileage)

- HIGHWAYS**
  - INTERSTATE
  - U.S. ROUTE
  - STATE ROUTE
  - CLASS 1
  - CLASS 2
  - CLASS 3
  - CLASS 4
  - LEGAL TRAIL
- INTERSTATE OR DIVIDED HIGHWAY
- STATE - HARD SURFACE OR PAVED
- TOWN - HARD SURFACE OR PAVED
- GRAVEL
- SOIL OR GRADED AND DRAINED EARTH
- UNIMPROVED OR PRIMITIVE
- IMPASSABLE OR UNTRAVELED
- LEGAL TRAIL
- DISCONTINUED
- HIGHWAY CLASS CHANGE
- RAILROAD
- INACTIVE RAILROAD
- NFR NATIONAL FOREST ROAD
- SFH STATE FOREST HIGHWAY
- P PARK AND RIDE

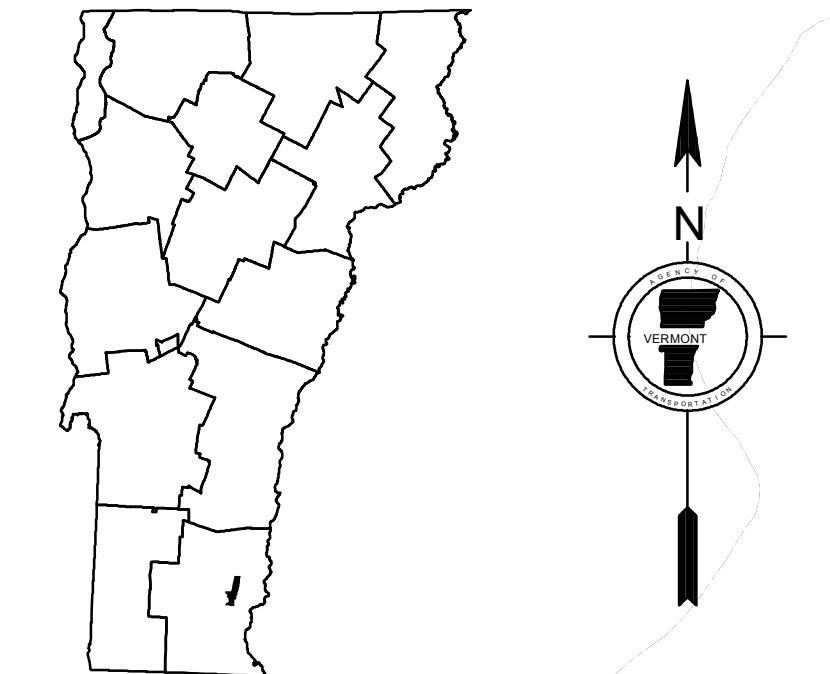
- PUBLIC LAND - GREEN MOUNTAIN NATIONAL FOREST
- PUBLIC LAND - STATE/MUNICIPAL
- POLITICAL SUBDIVISIONS**
  - STATE BOUNDARY
  - COUNTY BOUNDARY
  - TOWN BOUNDARY
  - VILLAGE BOUNDARY
  - URBAN COMPACT BOUNDARY
  - WATER BODY
  - STREAM OR BROOK
- BRIDGE OR CULVERT**
  - BRIDGE OR CULVERT > 20'
  - BRIDGE OR CULVERT 6' - 20'
  - VOBCIT BRIDGE
  - VOBCIT CULVERT > 6'
  - STATE BRIDGE OR CULVERT IDENTIFIER
  - TOWN BRIDGE OR CULVERT IDENTIFIER

- FEDERAL CLASSIFICATION IDENTIFIER
  - FAU URBAN ARTERIAL OR COLLECTOR
  - MA MINOR ARTERIAL
  - MJC MAJOR COLLECTOR
  - MNC MINOR COLLECTOR
  - PA PRINCIPAL ARTERIAL

**DISCLAIMER:**  
 The untraveled highways (laid-out town highways), discontinued highways, and legal trails hereon are those of which the Agency of Transportation has record; others may exist.

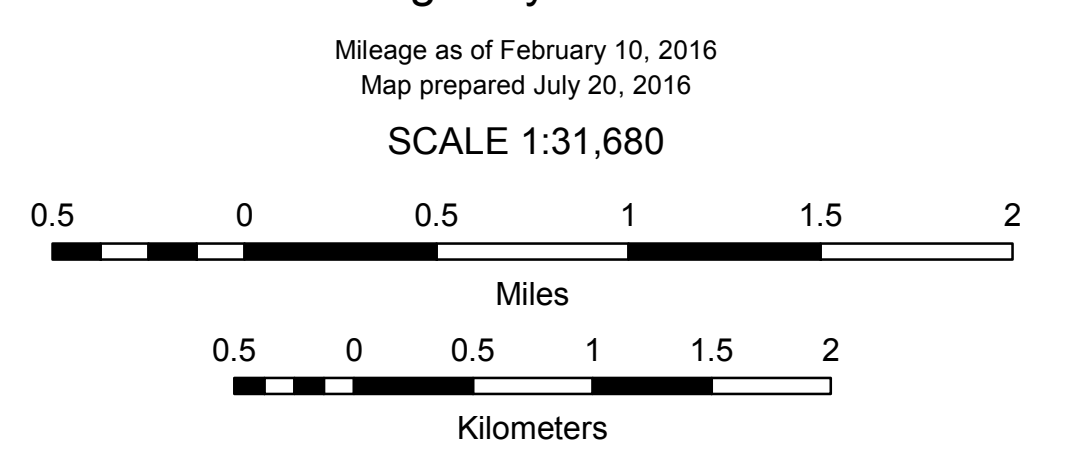
Highway and bridge data by the Agency of Transportation. Town short structures are drawn from the Vermont Online Bridge & Culvert Inventory Tool (VOBCIT) database. All other data from the Vermont Center for Geographic Information. Only named streams are shown.

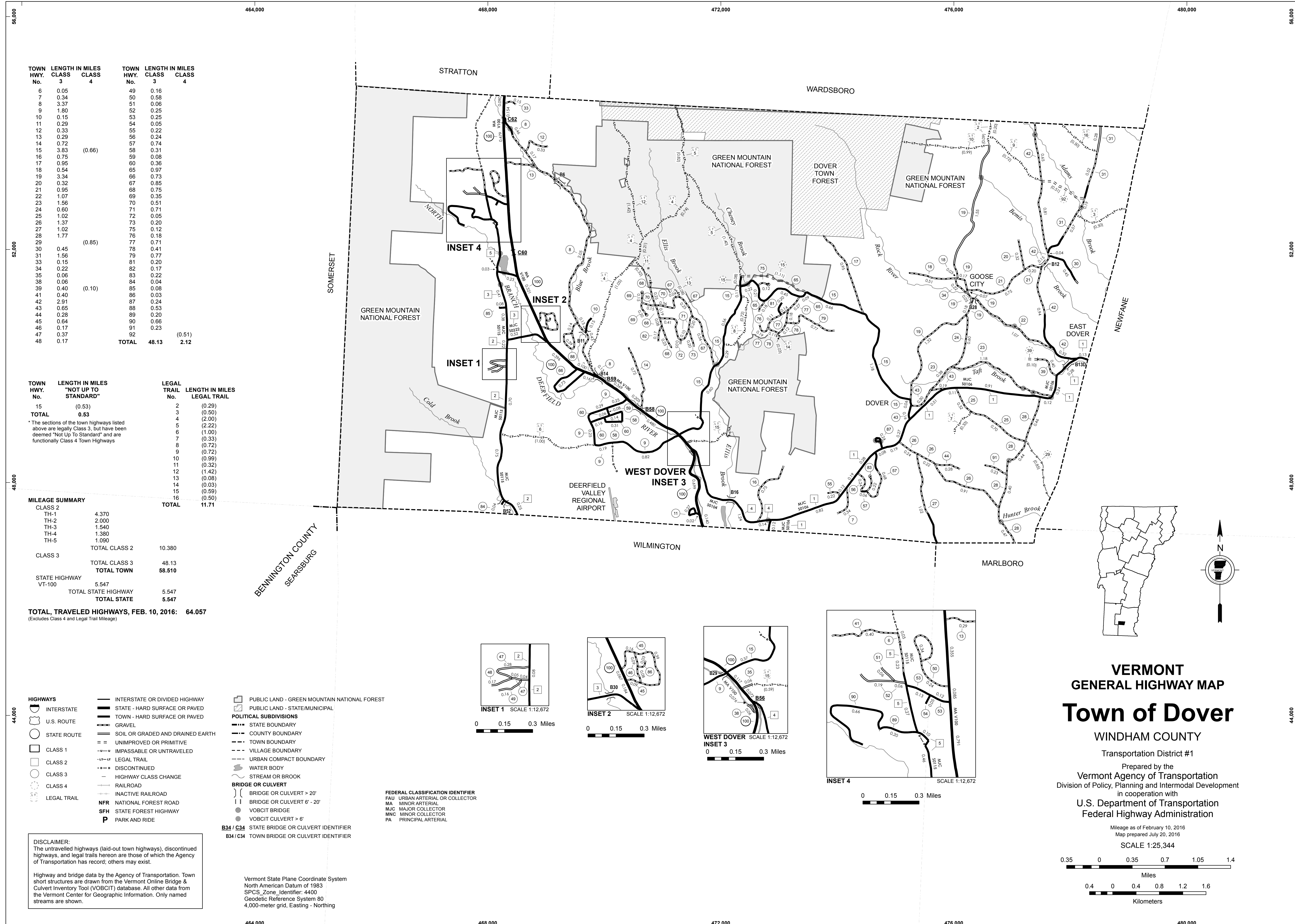
Vermont State Plane Coordinate System  
 North American Datum of 1983  
 SPCS\_Zone\_Identifier: 4400  
 Geodetic Reference System 80  
 4,000-meter grid, Easting - Northing



**VERMONT**  
**GENERAL HIGHWAY MAP**  
**Town of Brookline**

WINDHAM COUNTY  
 Transportation District #2  
 Prepared by the  
 Vermont Agency of Transportation  
 Division of Policy, Planning and Intermodal Development  
 in cooperation with  
 U.S. Department of Transportation  
 Federal Highway Administration





TOWN HWY. No.	LENGTH IN MILES CLASS 3	CLASS 4	TOWN HWY. No.	LENGTH IN MILES CLASS 3	CLASS 4
6	0.05		49	0.16	
7	0.34		50	0.58	
8	3.37		51	0.06	
9	1.80		52	0.25	
10	0.15		53	0.25	
11	0.29		54	0.05	
12	0.33		55	0.22	
13	0.29		56	0.24	
14	0.72	(0.66)	57	0.74	
15	3.83		58	0.31	
16	0.75		59	0.08	
17	0.95		60	0.36	
18	0.54		65	0.97	
19	3.34		66	0.73	
20	0.32		67	0.85	
21	0.95		68	0.75	
22	1.07		69	0.35	
23	1.56		70	0.51	
24	0.60		71	0.71	
25	1.02		72	0.05	
26	1.37		73	0.20	
27	1.02		75	0.12	
28	1.77		76	0.18	
29		(0.85)	77	0.71	
30	0.45		78	0.41	
31	1.56		79	0.77	
33	0.15		81	0.20	
34	0.22		82	0.17	
35	0.06		83	0.22	
38	0.06		84	0.04	
39	0.40	(0.10)	85	0.08	
41	0.40		86	0.03	
42	2.91		87	0.24	
43	0.65		88	0.53	
44	0.28		89	0.20	
45	0.64		90	0.66	
46	0.17		91	0.23	
47	0.37		92		(0.51)
48	0.17		TOTAL	48.13	2.12

TOWN HWY. No.	LENGTH IN MILES "NOT UP TO STANDARD"	LEGAL TRAIL No.	LENGTH IN MILES LEGAL TRAIL
15	(0.53)	2	(0.29)
TOTAL	0.53	3	(0.50)
		4	(2.00)
		5	(2.22)
		6	(1.00)
		7	(0.33)
		8	(0.72)
		9	(0.72)
		10	(0.59)
		11	(0.32)
		12	(1.42)
		13	(0.08)
		14	(0.03)
		15	(0.59)
		16	(0.50)
TOTAL		TOTAL	11.71

MILEAGE SUMMARY		TOTAL
CLASS 2		
TH-1	4.370	
TH-2	2.000	
TH-3	1.540	
TH-4	1.380	
TH-5	1.090	
TOTAL CLASS 2	10.380	
CLASS 3		
TOTAL CLASS 3	48.13	
TOTAL TOWN	58.510	
STATE HIGHWAY VT-100	5.547	
TOTAL STATE HIGHWAY	5.547	
TOTAL STATE	5.547	

**TOTAL, TRAVELED HIGHWAYS, FEB. 10, 2016: 64.057**  
 (Excludes Class 4 and Legal Trail Mileage)

- HIGHWAYS**
- INTERSTATE
  - U.S. ROUTE
  - STATE ROUTE
  - CLASS 1
  - CLASS 2
  - CLASS 3
  - CLASS 4
  - LEGAL TRAIL
  - INTERSTATE OR DIVIDED HIGHWAY
  - STATE - HARD SURFACE OR PAVED
  - TOWN - HARD SURFACE OR PAVED
  - GRAVEL
  - SOIL OR GRADED AND DRAINED EARTH
  - UNIMPROVED OR PRIMITIVE
  - IMPASSABLE OR UNTRAVELED
  - LEGAL TRAIL
  - DISCONTINUED
  - HIGHWAY CLASS CHANGE
  - RAILROAD
  - INACTIVE RAILROAD
  - NFR NATIONAL FOREST ROAD
  - SFH STATE FOREST HIGHWAY
  - P PARK AND RIDE

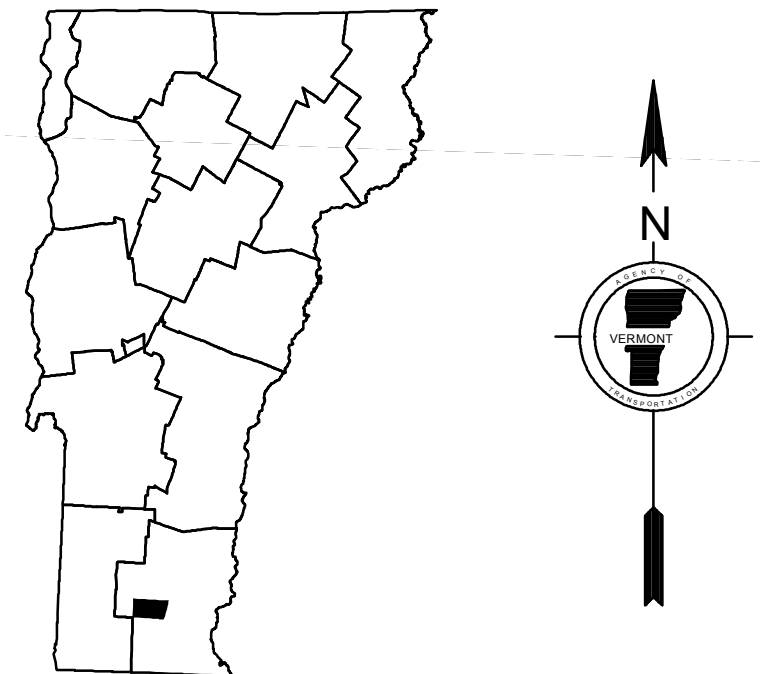
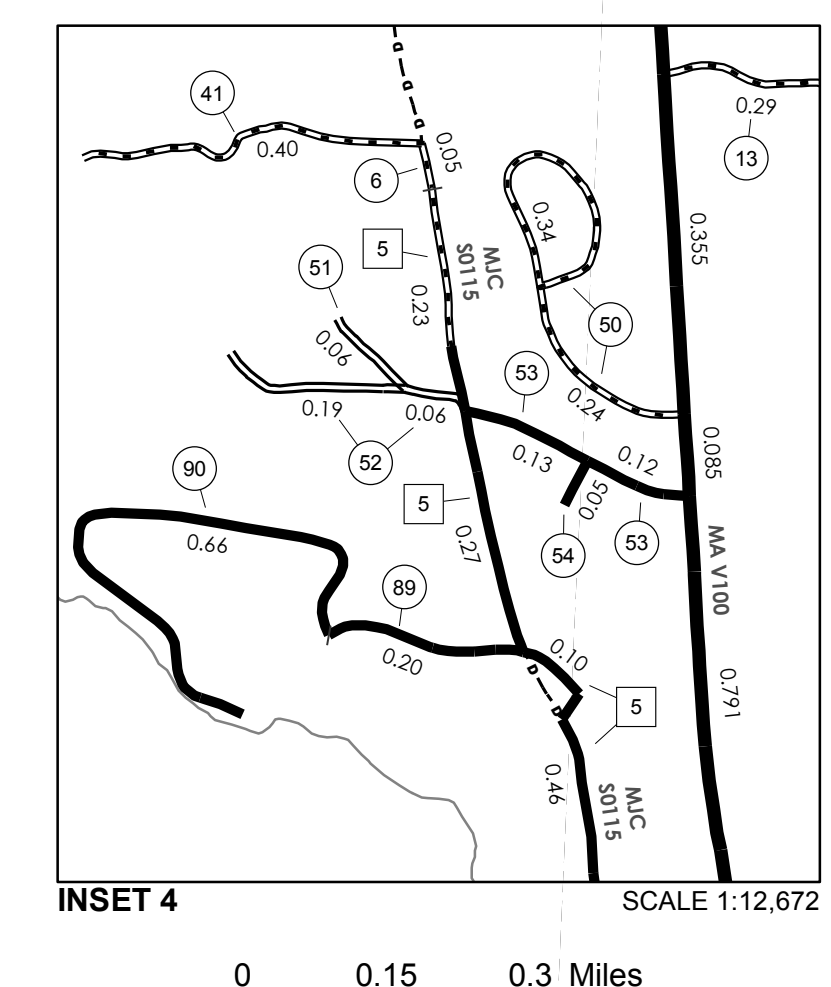
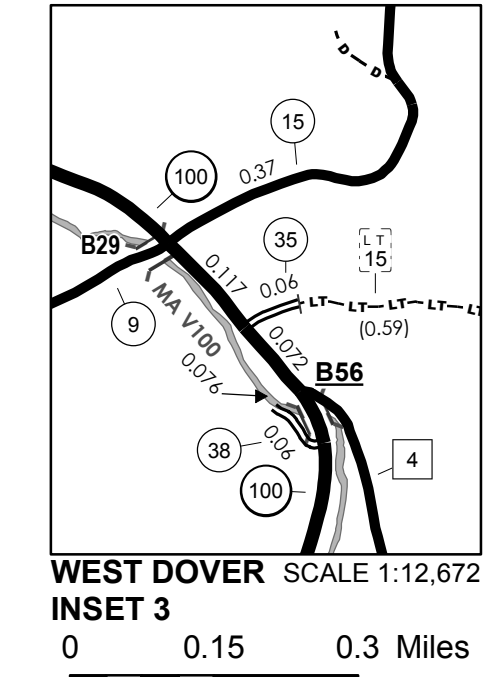
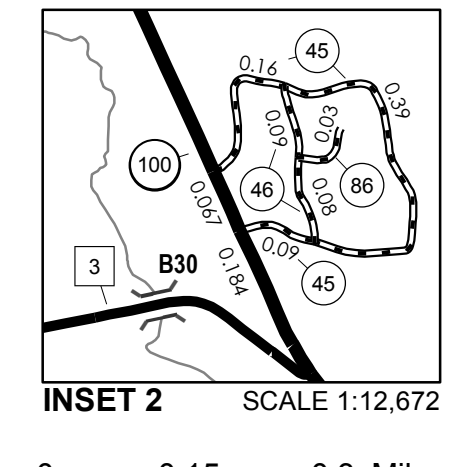
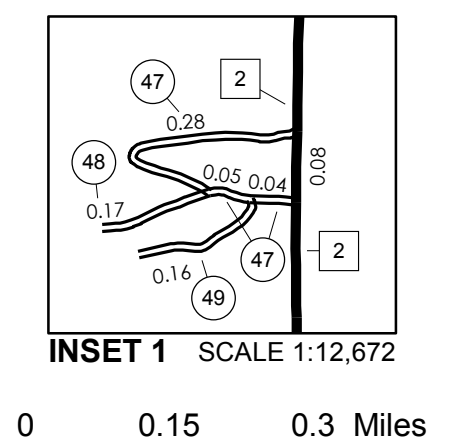
- POLITICAL SUBDIVISIONS**
- STATE BOUNDARY
  - COUNTY BOUNDARY
  - TOWN BOUNDARY
  - VILLAGE BOUNDARY
  - URBAN COMPACT BOUNDARY
  - WATER BODY
  - STREAM OR BROOK
- BRIDGE OR CULVERT**
- BRIDGE OR CULVERT > 20'
  - BRIDGE OR CULVERT 6' - 20'
  - VOBCIT BRIDGE
  - VOBCIT CULVERT > 6'
- B34 / C34 STATE BRIDGE OR CULVERT IDENTIFIER**
- B34 / C34 TOWN BRIDGE OR CULVERT IDENTIFIER**

- FEDERAL CLASSIFICATION IDENTIFIER**
- FAU URBAN ARTERIAL OR COLLECTOR
  - MA MAJOR ARTERIAL
  - MJC MAJOR COLLECTOR
  - MNC MINOR COLLECTOR
  - PA PRINCIPAL ARTERIAL

**DISCLAIMER:**  
 The untraveled highways (laid-out town highways), discontinued highways, and legal trails hereon are those of which the Agency of Transportation has record; others may exist.

Highway and bridge data by the Agency of Transportation. Town short structures are drawn from the Vermont Online Bridge & Culvert Inventory Tool (VOBCIT) database. All other data from the Vermont Center for Geographic Information. Only named streams are shown.

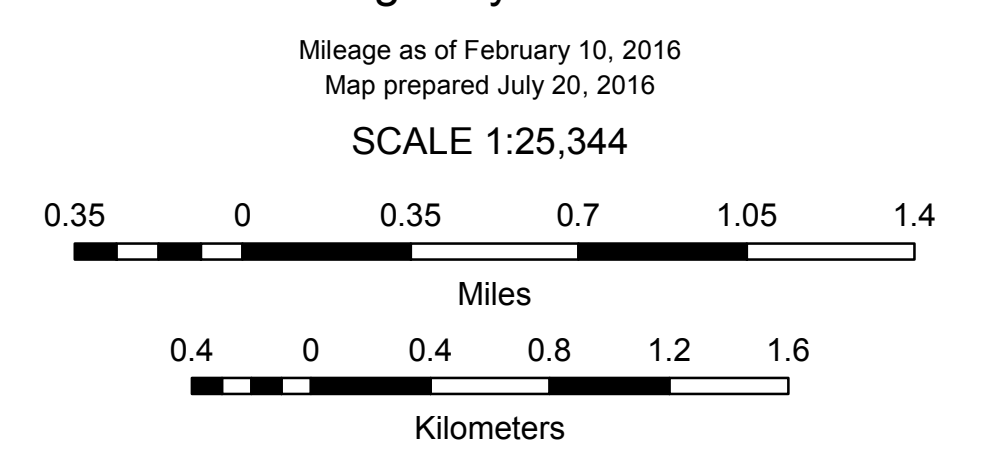
Vermont State Plane Coordinate System  
 North American Datum of 1983  
 SPCS\_Zone\_Identifier: 4400  
 Geodetic Reference System 80  
 4,000-meter grid, Easting - Northing

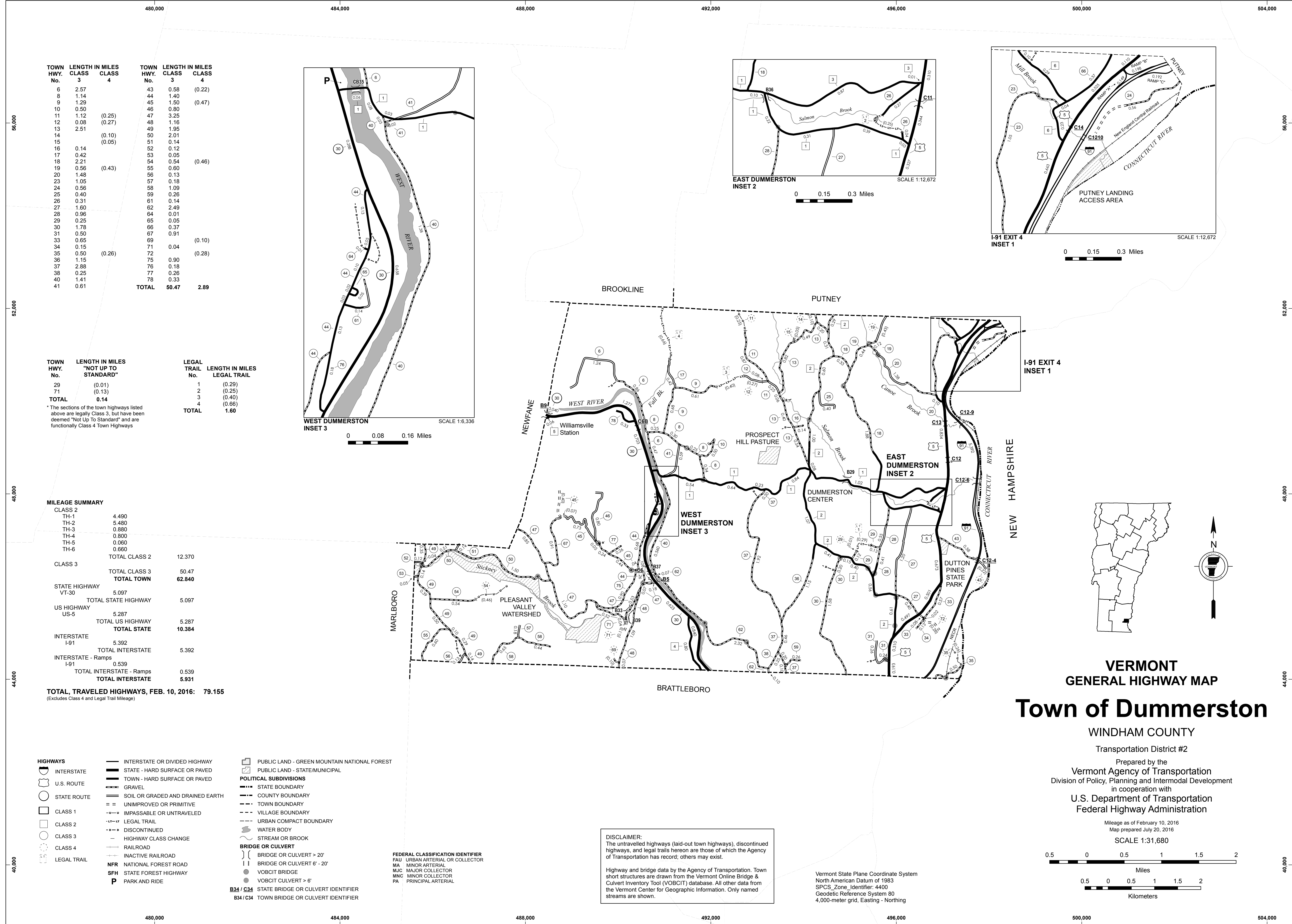


# VERMONT GENERAL HIGHWAY MAP

## Town of Dover

WINDHAM COUNTY  
 Transportation District #1  
 Prepared by the  
 Vermont Agency of Transportation  
 Division of Policy, Planning and Intermodal Development  
 in cooperation with  
 U.S. Department of Transportation  
 Federal Highway Administration





TOWN HWY. No.	LENGTH IN MILES CLASS 3	LENGTH IN MILES CLASS 4	TOWN HWY. No.	LENGTH IN MILES CLASS 3	LENGTH IN MILES CLASS 4
6	2.57		43	0.58	(0.22)
8	1.14		44	1.40	
9	1.29		45	1.50	(0.47)
10	0.50		46	0.80	
11	1.12	(0.25)	47	3.25	
12	0.08	(0.27)	48	1.16	
13	2.51		49	1.95	
14		(0.10)	50	2.01	
15		(0.05)	51	0.14	
16	0.14		52	0.12	
17	0.42		53	0.05	
18	2.21		54	0.54	(0.46)
19	0.56	(0.43)	55	0.60	
20	1.48		56	0.13	
23	1.05		57	0.18	
24	0.56		58	1.09	
25	0.40		59	0.26	
26	0.31		61	0.14	
27	1.60		62	2.49	
28	0.96		64	0.01	
29	0.25		65	0.05	
30	1.78		66	0.37	
31	0.50		67	0.91	
33	0.65		69		(0.10)
34	0.15		71	0.04	
35	0.50	(0.26)	72		(0.28)
36	1.15		75	0.90	
37	2.88		76	0.18	
38	0.25		77	0.26	
40	1.41		78	0.33	
41	0.61				
			<b>TOTAL</b>	<b>50.47</b>	<b>2.89</b>

TOWN HWY. No.	LENGTH IN MILES "NOT UP TO STANDARD"	LEGAL TRAIL No.	LENGTH IN MILES LEGAL TRAIL
29	(0.01)	1	(0.29)
71	(0.13)	2	(0.25)
<b>TOTAL</b>	<b>0.14</b>	<b>3</b>	<b>(0.40)</b>
		<b>4</b>	<b>(0.65)</b>
		<b>TOTAL</b>	<b>1.60</b>

\* The sections of the town highways listed above are legally Class 3, but have been deemed "Not Up To Standard" and are functionally Class 4 Town Highways

**MILEAGE SUMMARY**

CLASS 2		
TH-1	4.490	
TH-2	5.480	
TH-3	0.880	
TH-4	0.800	
TH-5	0.060	
TH-6	0.660	
<b>TOTAL CLASS 2</b>		<b>12.370</b>
<b>TOTAL CLASS 3</b>		<b>50.47</b>
<b>TOTAL TOWN</b>		<b>62.840</b>
STATE HIGHWAY		
VT-30	5.097	
<b>TOTAL STATE HIGHWAY</b>		<b>5.097</b>
US HIGHWAY		
US-5	5.287	
<b>TOTAL US HIGHWAY</b>		<b>5.287</b>
<b>TOTAL STATE</b>		<b>10.384</b>
INTERSTATE		
I-91	5.392	
<b>TOTAL INTERSTATE</b>		<b>5.392</b>
INTERSTATE - Ramps		
I-91	0.539	
<b>TOTAL INTERSTATE - Ramps</b>		<b>0.539</b>
<b>TOTAL INTERSTATE</b>		<b>5.931</b>

**TOTAL, TRAVELED HIGHWAYS, FEB. 10, 2016: 79.155**  
(Excludes Class 4 and Legal Trail Mileage)

- HIGHWAYS**
  - INTERSTATE OR DIVIDED HIGHWAY
  - STATE - HARD SURFACE OR PAVED
  - TOWN - HARD SURFACE OR PAVED
  - GRAVEL
  - SOIL OR GRADED AND DRAINED EARTH
  - UNIMPROVED OR PRIMITIVE
  - IMPASSABLE OR UNTRAVELED
  - LEGAL TRAIL
  - DISCONTINUED
  - HIGHWAY CLASS CHANGE
  - RAILROAD
  - INACTIVE RAILROAD
  - NFR NATIONAL FOREST ROAD
  - SFH STATE FOREST HIGHWAY
  - P PARK AND RIDE
- POLITICAL SUBDIVISIONS**
  - STATE BOUNDARY
  - COUNTY BOUNDARY
  - TOWN BOUNDARY
  - VILLAGE BOUNDARY
  - URBAN COMPACT BOUNDARY
  - WATER BODY
  - STREAM OR BROOK
  - BRIDGE OR CULVERT**
    - BRIDGE OR CULVERT > 20'
    - BRIDGE OR CULVERT 6' - 20'
    - VOBCIT BRIDGE
    - VOBCIT CULVERT > 6'
    - B34 / C34 STATE BRIDGE OR CULVERT IDENTIFIER
    - B34 / C34 TOWN BRIDGE OR CULVERT IDENTIFIER
- FEDERAL CLASSIFICATION IDENTIFIER**
  - FAU URBAN ARTERIAL OR COLLECTOR
  - MA MINOR ARTERIAL
  - MJC MAJOR COLLECTOR
  - MNC MINOR COLLECTOR
  - PA PRINCIPAL ARTERIAL
- PUBLIC LAND - GREEN MOUNTAIN NATIONAL FOREST**
- PUBLIC LAND - STATE/MUNICIPAL**

**DISCLAIMER:**  
The untraveled highways (laid-out town highways), discontinued highways, and legal trails hereon are those of which the Agency of Transportation has record; others may exist.  
Highway and bridge data by the Agency of Transportation. Town short structures are drawn from the Vermont Online Bridge & Culvert Inventory Tool (VOBCIT) database. All other data from the Vermont Center for Geographic Information. Only named streams are shown.

Vermont State Plane Coordinate System  
North American Datum of 1983  
SPCS\_Zone\_Identifier: 4400  
Geodetic Reference System 80  
4,000-meter grid, Easting - Northing

**VERMONT GENERAL HIGHWAY MAP**  
**Town of Dummerston**

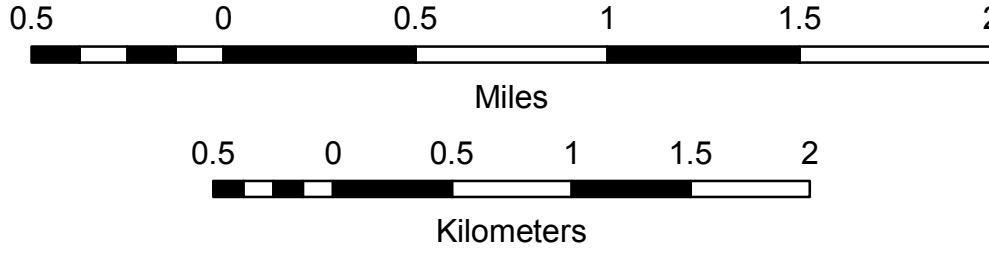
WINDHAM COUNTY

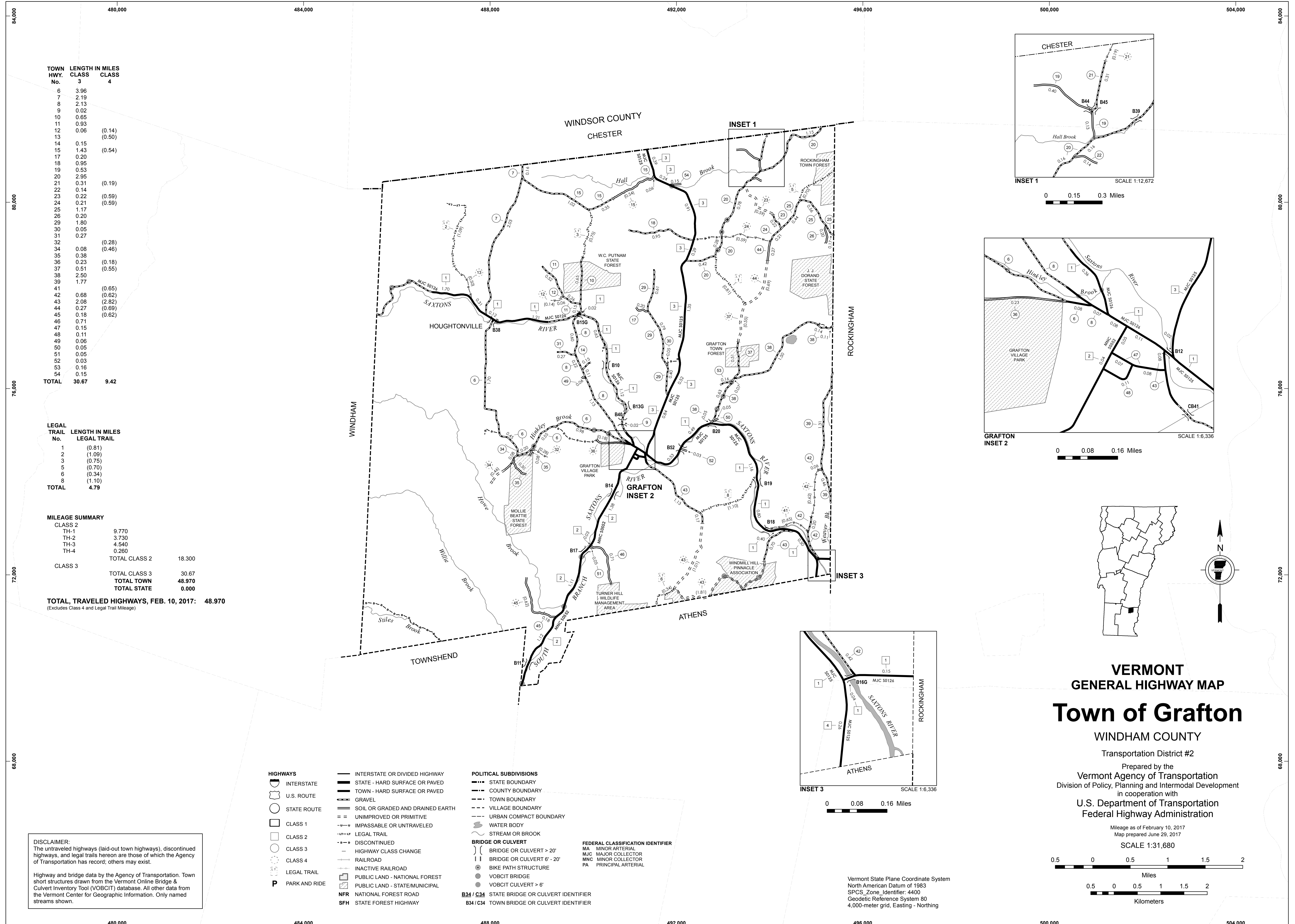
Transportation District #2

Prepared by the  
Vermont Agency of Transportation  
Division of Policy, Planning and Intermodal Development  
in cooperation with  
U.S. Department of Transportation  
Federal Highway Administration

Mileage as of February 10, 2016  
Map prepared July 20, 2016

SCALE 1:31,680





TOWN HWY. No.	LENGTH IN MILES CLASS 3	LENGTH IN MILES CLASS 4
6	3.96	
7	2.19	
8	2.13	
9	0.02	
10	0.65	
11	0.93	
12	0.06	(0.14)
13		(0.50)
14	0.15	
15	1.43	(0.54)
17	0.20	
18	0.95	
19	0.53	
20	2.95	
21	0.31	(0.19)
22	0.14	
23	0.22	(0.59)
24	0.21	(0.59)
25	1.17	
26	0.20	
29	1.80	
30	0.05	
31	0.27	
32		(0.28)
34	0.08	(0.46)
35	0.38	
36	0.23	(0.18)
37	0.51	(0.55)
38	2.50	
39	1.77	
41		(0.65)
42	0.68	(0.62)
43	2.08	(2.82)
44	0.27	(0.69)
45	0.18	(0.62)
46	0.71	
47	0.15	
48	0.11	
49	0.06	
50	0.05	
51	0.05	
52	0.03	
53	0.16	
54	0.15	
<b>TOTAL</b>	<b>30.67</b>	<b>9.42</b>

LEGAL TRAIL No.	LENGTH IN MILES LEGAL TRAIL
1	(0.81)
2	(1.09)
3	(0.75)
5	(0.70)
6	(0.34)
8	(1.10)
<b>TOTAL</b>	<b>4.79</b>

**MILEAGE SUMMARY**

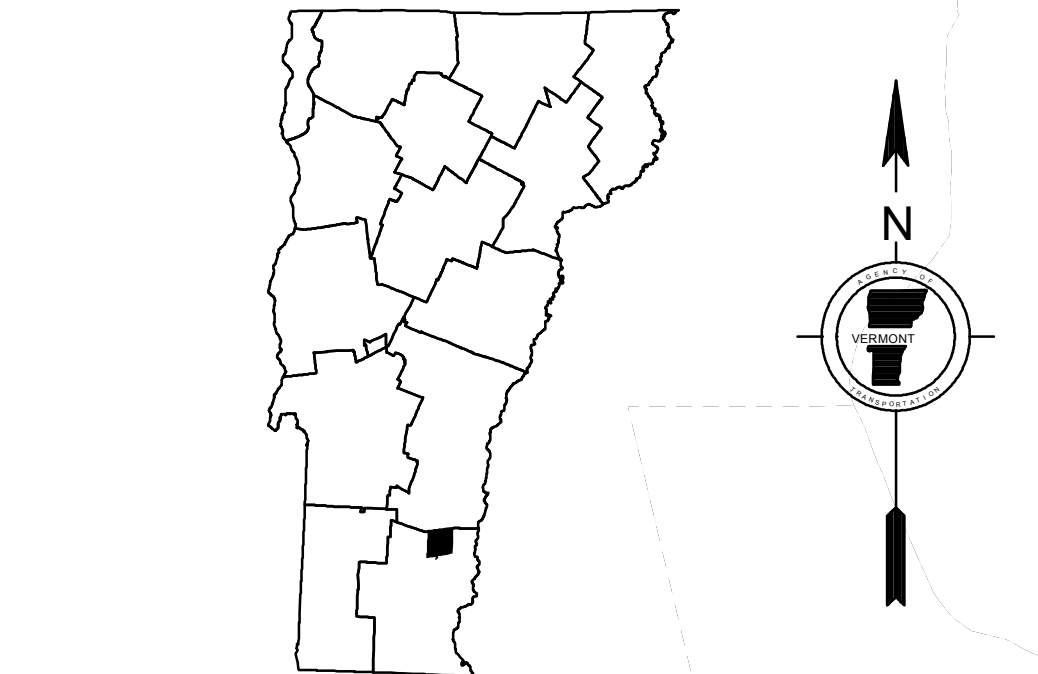
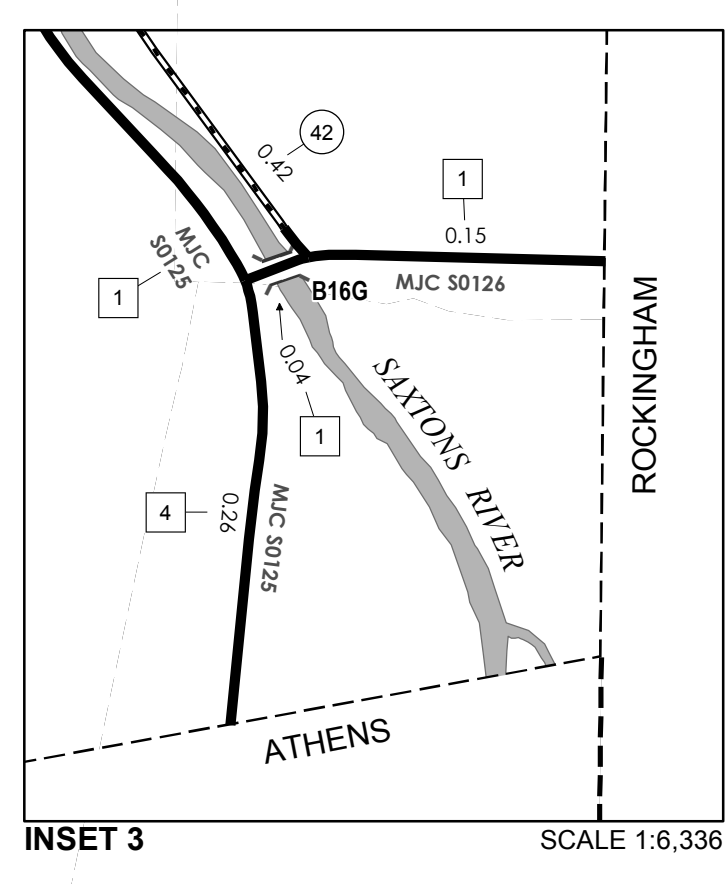
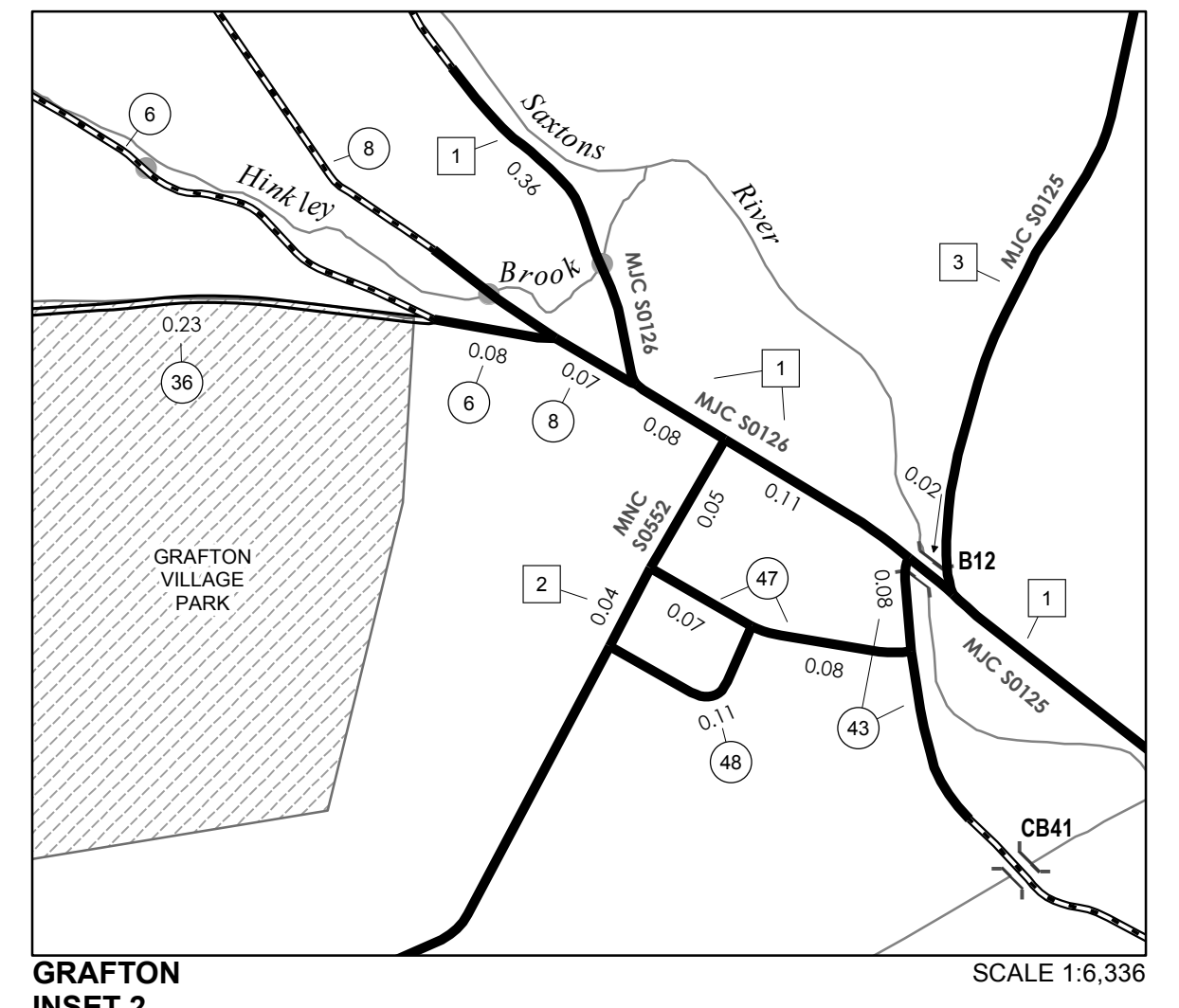
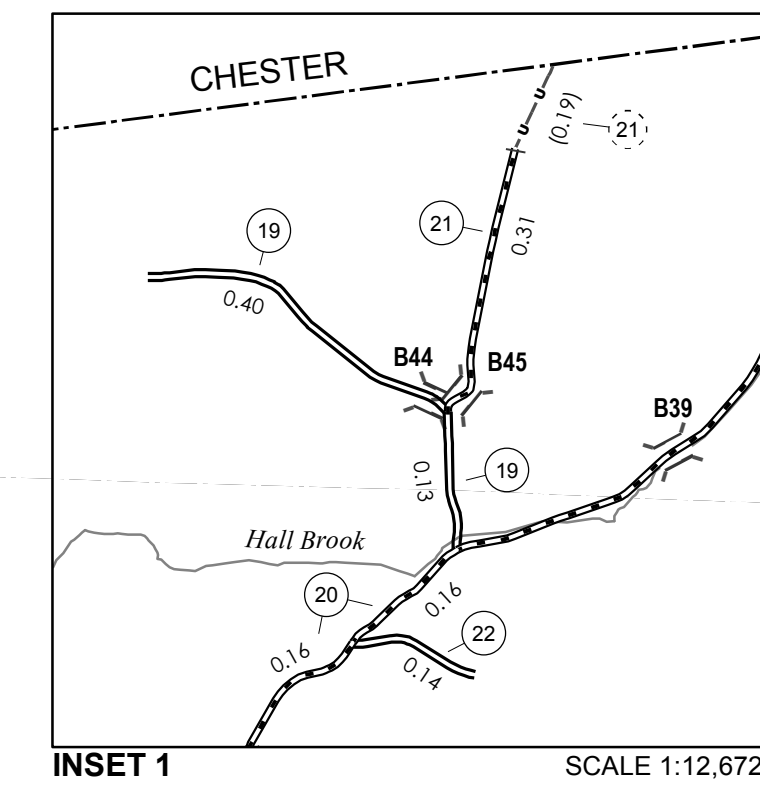
CLASS 2		
TH-1	9.770	
TH-2	3.730	
TH-3	4.540	
TH-4	0.260	
<b>TOTAL CLASS 2</b>	<b>18.300</b>	
<b>TOTAL CLASS 3</b>	<b>30.67</b>	
<b>TOTAL TOWN</b>	<b>48.970</b>	
<b>TOTAL STATE</b>	<b>0.000</b>	

**TOTAL, TRAVELED HIGHWAYS, FEB. 10, 2017: 48.970**  
(Excludes Class 4 and Legal Trail Mileage)

- HIGHWAYS**
- INTERSTATE OR DIVIDED HIGHWAY
  - STATE - HARD SURFACE OR PAVED
  - TOWN - HARD SURFACE OR PAVED
  - GRAVEL
  - SOIL OR GRADED AND DRAINED EARTH
  - UNIMPROVED OR PRIMITIVE
  - IMPASSABLE OR UNTRAVELED
  - LEGAL TRAIL
  - DISCONTINUED
  - HIGHWAY CLASS CHANGE
  - RAILROAD
  - INACTIVE RAILROAD
  - PUBLIC LAND - NATIONAL FOREST
  - PUBLIC LAND - STATE/MUNICIPAL
  - NFR NATIONAL FOREST ROAD
  - SFH STATE FOREST HIGHWAY
- POLITICAL SUBDIVISIONS**
- STATE BOUNDARY
  - COUNTY BOUNDARY
  - TOWN BOUNDARY
  - VILLAGE BOUNDARY
  - URBAN COMPACT BOUNDARY
  - WATER BODY
  - STREAM OR BROOK
- BRIDGE OR CULVERT**
- BRIDGE OR CULVERT > 20'
  - BRIDGE OR CULVERT 6' - 20'
  - BIKE PATH STRUCTURE
  - VOBCIT BRIDGE
  - VOBCIT CULVERT > 6'
- FEDERAL CLASSIFICATION IDENTIFIER**
- MA MINOR ARTERIAL
  - MJC MAJOR COLLECTOR
  - MNC MINOR COLLECTOR
  - PA PRINCIPAL ARTERIAL
- B34 / C34 STATE BRIDGE OR CULVERT IDENTIFIER**
- B34 / C34 TOWN BRIDGE OR CULVERT IDENTIFIER**

**DISCLAIMER:**  
The untraveled highways (laid-out town highways), discontinued highways, and legal trails herein are those of which the Agency of Transportation has record; others may exist.

Highway and bridge data by the Agency of Transportation. Town short structures drawn from the Vermont Online Bridge & Culvert Inventory Tool (VOBCIT) database. All other data from the Vermont Center for Geographic Information. Only named streams shown.

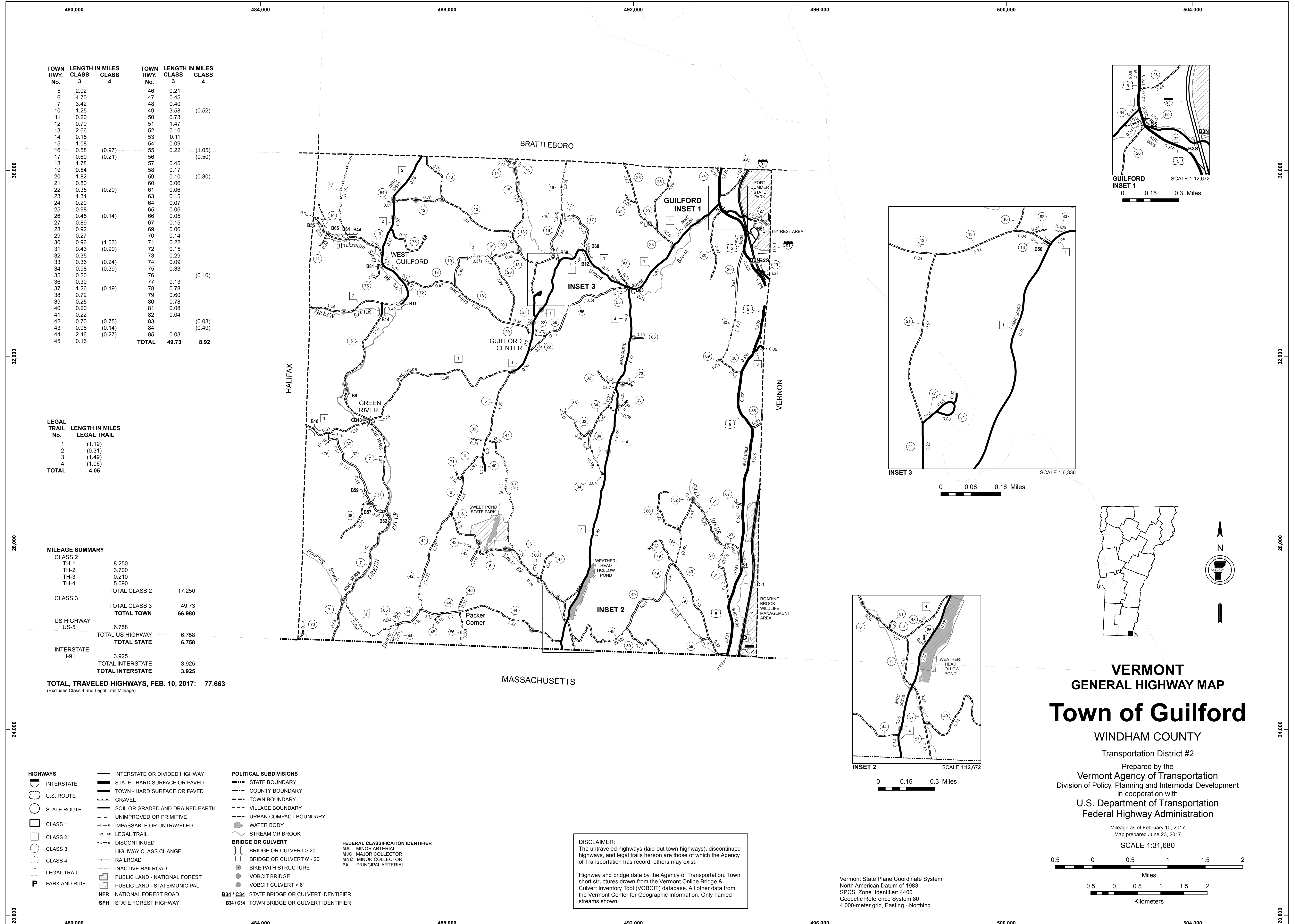


**VERMONT**  
**GENERAL HIGHWAY MAP**  
**Town of Grafton**  
WINDHAM COUNTY  
Transportation District #2

Prepared by the  
Vermont Agency of Transportation  
Division of Policy, Planning and Intermodal Development  
in cooperation with  
U.S. Department of Transportation  
Federal Highway Administration

Mileage as of February 10, 2017  
Map prepared June 29, 2017  
SCALE 1:31,680

0.5 0 0.5 1 1.5 2  
Miles  
0.5 0 0.5 1 1.5 2  
Kilometers



TOWN HWY. No.	LENGTH IN MILES CLASS 3	LENGTH IN MILES CLASS 4	TOWN HWY. No.	LENGTH IN MILES CLASS 3	LENGTH IN MILES CLASS 4
5	2.02		46	0.21	
6	4.70		47	0.45	
7	3.42		48	0.40	
10	1.25		49	3.58	(0.52)
11	0.20		50	0.73	
12	0.70		51	1.47	
13	2.66		52	0.10	
14	0.15		53	0.11	
15	1.08		54	0.09	
16	0.58	(0.97)	55	0.22	(1.05)
17	0.60	(0.21)	56		(0.50)
18	1.78		57	0.45	
19	0.54		58	0.17	
20	1.82		59	0.10	(0.80)
21	0.80		60	0.06	
22	0.35	(0.20)	61	0.06	
23	1.34		63	0.15	
24	0.20		64	0.07	
25	0.38		65	0.06	
26	0.45	(0.14)	66	0.05	
27	0.89		67	0.15	
28	0.92		69	0.06	
29	0.27		70	0.14	
30	0.96	(1.03)	71	0.22	
31	0.43	(0.90)	72	0.15	
32	0.35		73	0.29	
33	0.36	(0.24)	74	0.09	
34	0.98	(0.39)	75	0.33	
35	0.20		76		(0.10)
36	0.30		77	0.13	
37	1.26	(0.19)	78	0.78	
38	0.72		79	0.60	
39	0.25		80	0.78	
40	0.20		81	0.08	
41	0.22		82	0.04	
42	0.70	(0.75)	83		(0.03)
43	0.08	(0.14)	84		(0.49)
44	2.46	(0.27)	85	0.03	
45	0.16				
<b>TOTAL</b>			<b>49.73</b>	<b>8.92</b>	

LEGAL TRAIL No.	LENGTH IN MILES LEGAL TRAIL
1	(1.19)
2	(0.31)
3	(1.49)
4	(1.06)
<b>TOTAL</b>	<b>4.05</b>

MILEAGE SUMMARY	
CLASS 2	
TH-1	8.250
TH-2	3.700
TH-3	0.210
TH-4	5.090
<b>TOTAL CLASS 2</b>	<b>17.250</b>
CLASS 3	
<b>TOTAL CLASS 3</b>	<b>49.73</b>
<b>TOTAL TOWN</b>	<b>66.980</b>
US HIGHWAY US-5	6.758
<b>TOTAL US HIGHWAY</b>	<b>6.758</b>
<b>TOTAL STATE</b>	<b>6.758</b>
INTERSTATE I-91	3.925
<b>TOTAL INTERSTATE</b>	<b>3.925</b>
<b>TOTAL INTERSTATE</b>	<b>3.925</b>

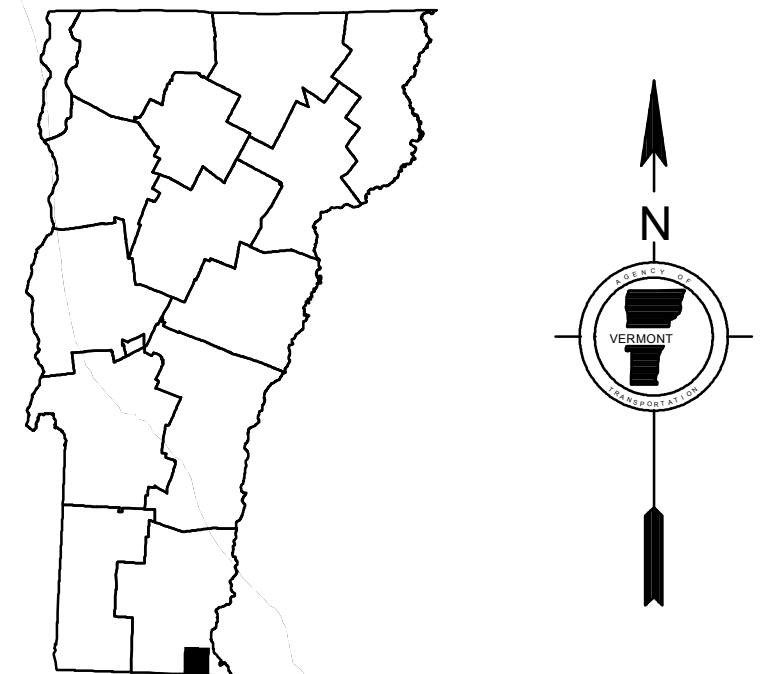
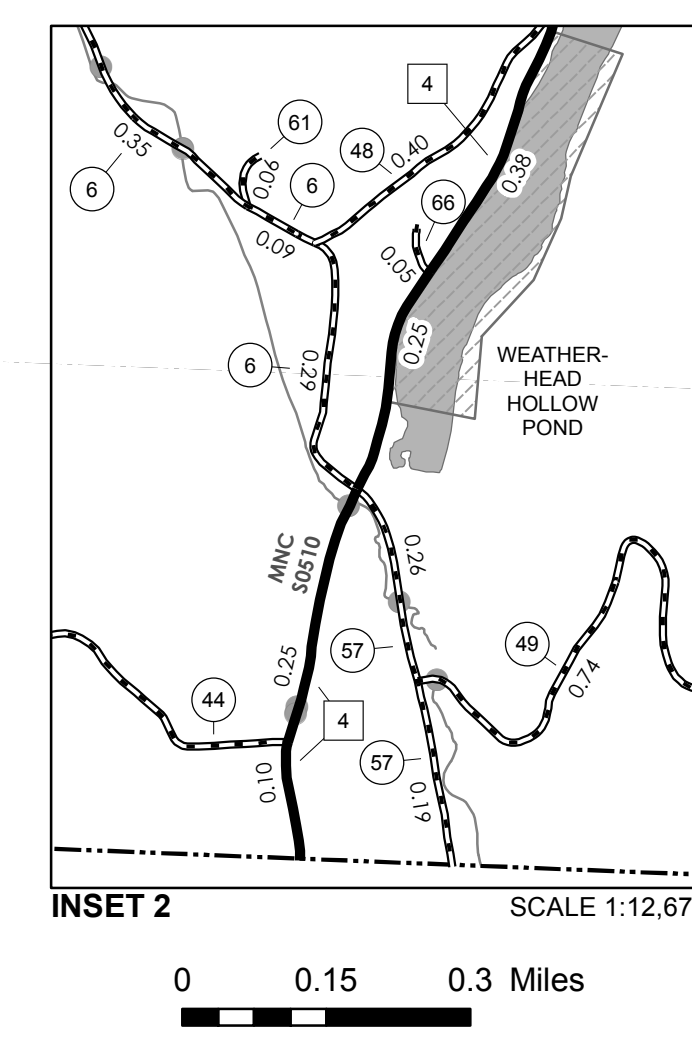
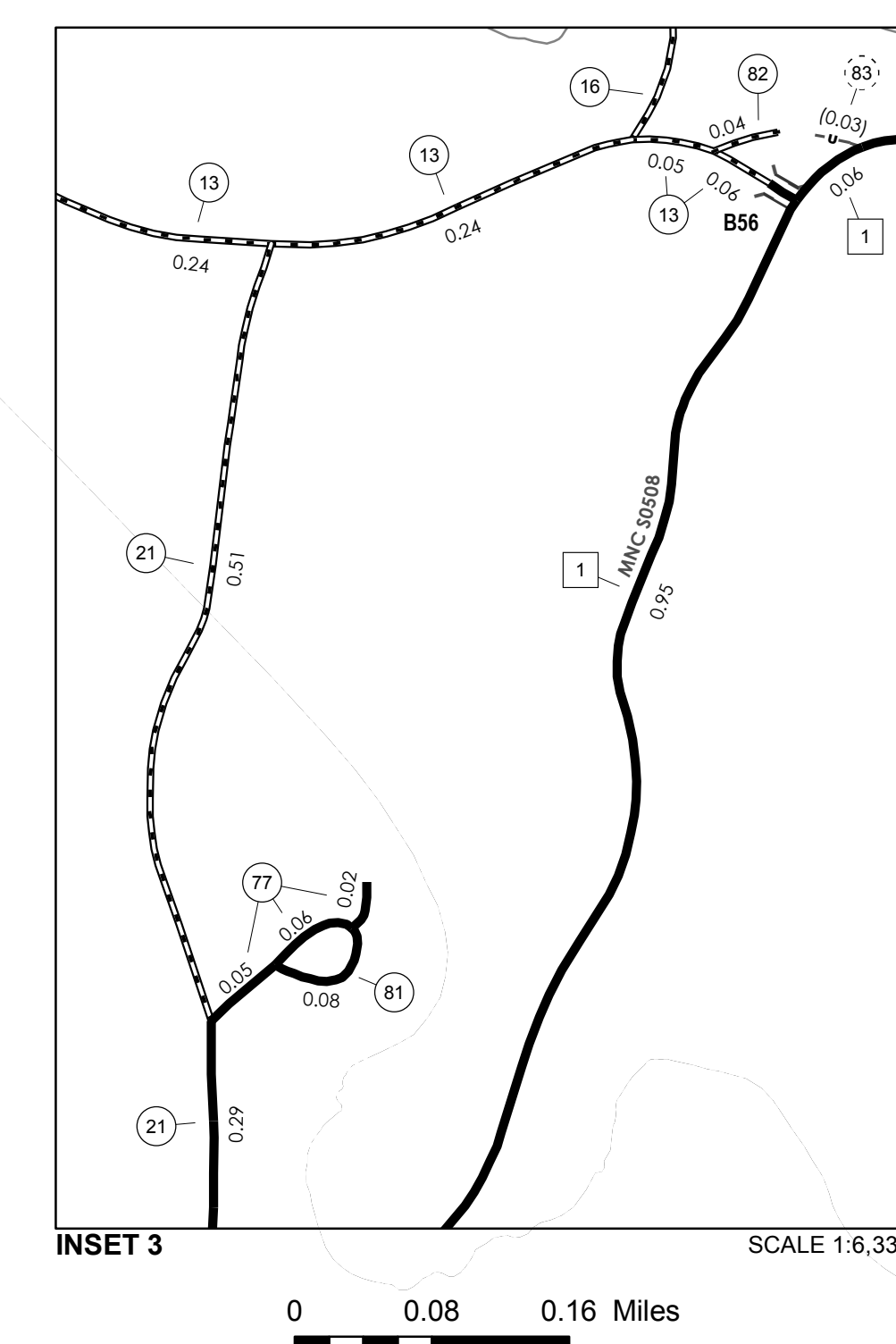
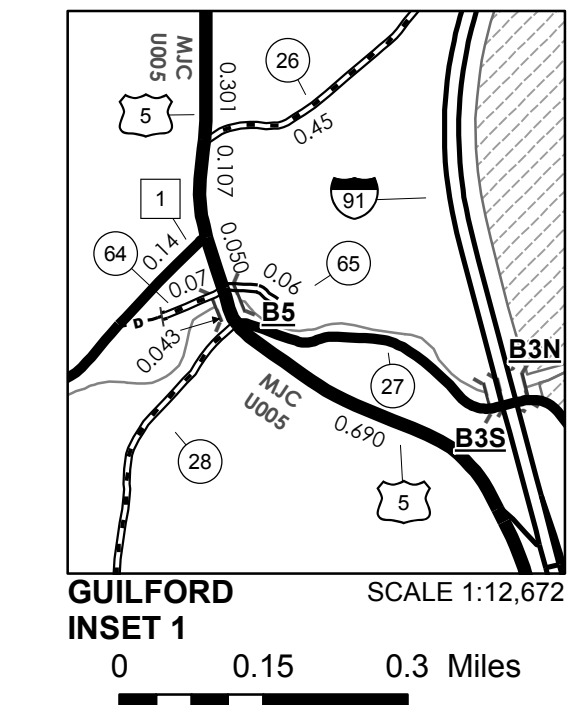
**TOTAL, TRAVELED HIGHWAYS, FEB. 10, 2017: 77.663**  
 (Excludes Class 4 and Legal Trail Mileage)

- HIGHWAYS**
- INTERSTATE OR DIVIDED HIGHWAY
  - STATE - HARD SURFACE OR PAVED
  - TOWN - HARD SURFACE OR PAVED
  - GRAVEL
  - SOIL OR GRADED AND DRAINED EARTH
  - UNIMPROVED OR PRIMITIVE
  - IMPASSABLE OR UNTRAVELED
  - LEGAL TRAIL
  - DISCONTINUED
  - HIGHWAY CLASS CHANGE
  - RAILROAD
  - INACTIVE RAILROAD
  - PUBLIC LAND - NATIONAL FOREST
  - PUBLIC LAND - STATE/MUNICIPAL
  - NFR NATIONAL FOREST ROAD
  - SFH STATE FOREST HIGHWAY

- POLITICAL SUBDIVISIONS**
- STATE BOUNDARY
  - COUNTY BOUNDARY
  - TOWN BOUNDARY
  - VILLAGE BOUNDARY
  - URBAN COMPACT BOUNDARY
  - WATER BODY
  - STREAM OR BROOK
- BRIDGE OR CULVERT**
- BRIDGE OR CULVERT > 20'
  - BRIDGE OR CULVERT 6' - 20'
  - BIKE PATH STRUCTURE
  - VOBCIT BRIDGE
  - VOBCIT CULVERT > 6'
- FEDERAL CLASSIFICATION IDENTIFIER**
- MA MINOR ARTERIAL
  - MJC MAJOR COLLECTOR
  - MNC MINOR COLLECTOR
  - PA PRINCIPAL ARTERIAL
- B34 / C34 STATE BRIDGE OR CULVERT IDENTIFIER**
- B34 / C34 TOWN BRIDGE OR CULVERT IDENTIFIER**

**DISCLAIMER:**  
 The untraveled highways (laid-out town highways), discontinued highways, and legal trails hereon are those of which the Agency of Transportation has record; others may exist.

Highway and bridge data by the Agency of Transportation. Town short structures drawn from the Vermont Online Bridge & Culvert Inventory Tool (VOBCIT) database. All other data from the Vermont Center for Geographic Information. Only named streams shown.



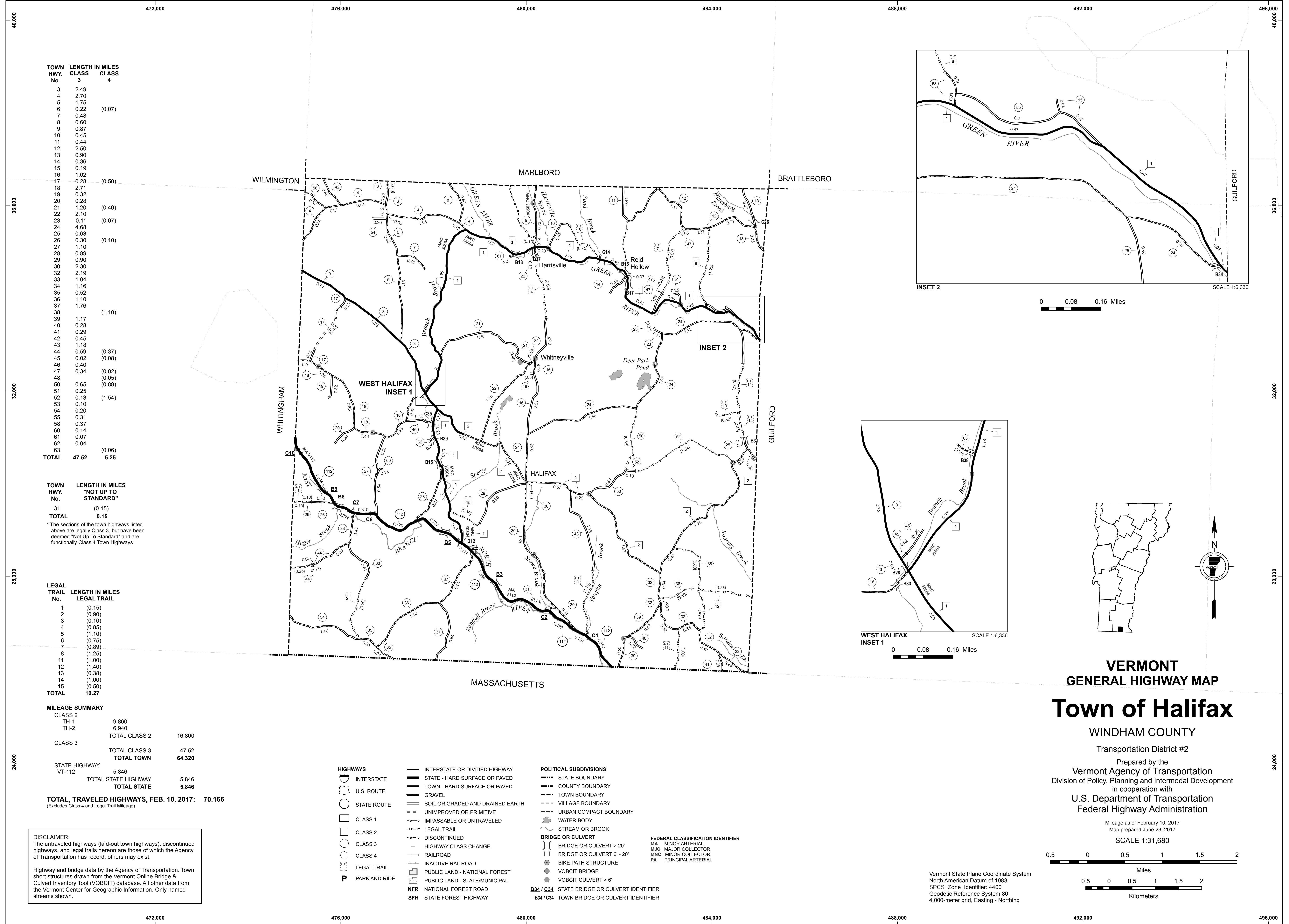
**VERMONT**  
**GENERAL HIGHWAY MAP**  
**Town of Guilford**  
 WINDHAM COUNTY  
 Transportation District #2

Prepared by the  
 Vermont Agency of Transportation  
 Division of Policy, Planning and Intermodal Development  
 in cooperation with  
 U.S. Department of Transportation  
 Federal Highway Administration

Mileage as of February 10, 2017  
 Map prepared June 23, 2017  
 SCALE 1:31,680

0.5 0 0.5 1 1.5 2  
 Miles  
 0.5 0 0.5 1 1.5 2  
 Kilometers





TOWN HWY. No.	LENGTH IN MILES CLASS 3	LENGTH IN MILES CLASS 4
3	2.49	
4	2.70	
5	1.75	
6	0.22	(0.07)
7	0.48	
8	0.60	
9	0.87	
10	0.45	
11	0.44	
12	2.50	
13	0.90	
14	0.36	
15	0.19	
16	1.02	
17	0.28	(0.50)
18	2.71	
19	0.32	
20	0.28	(0.40)
21	1.20	
22	2.10	(0.07)
23	0.11	
24	4.68	(0.07)
25	0.63	
26	0.30	(0.10)
27	1.10	
28	0.80	
29	0.90	
30	2.30	
32	2.19	
33	1.04	
34	1.16	
35	0.52	
36	1.10	
37	1.76	
38		(1.10)
39	1.17	
40	0.28	
41	0.29	
42	0.45	
43	1.18	
44	0.59	(0.37)
45	0.02	(0.08)
46	0.40	
47	0.34	(0.02)
48		(0.05)
50	0.65	(0.89)
51	0.25	
52	0.13	(1.54)
53	0.10	
54	0.20	
55	0.31	
58	0.37	
60	0.14	
61	0.07	
62	0.04	
63		(0.06)
<b>TOTAL</b>	<b>47.52</b>	<b>5.25</b>

TOWN HWY. No.	LENGTH IN MILES "NOT UP TO STANDARD"
31	(0.15)
<b>TOTAL</b>	<b>0.15</b>

\*The sections of the town highways listed above are legally Class 3, but have been deemed "Not Up To Standard" and are functionally Class 4 Town Highways

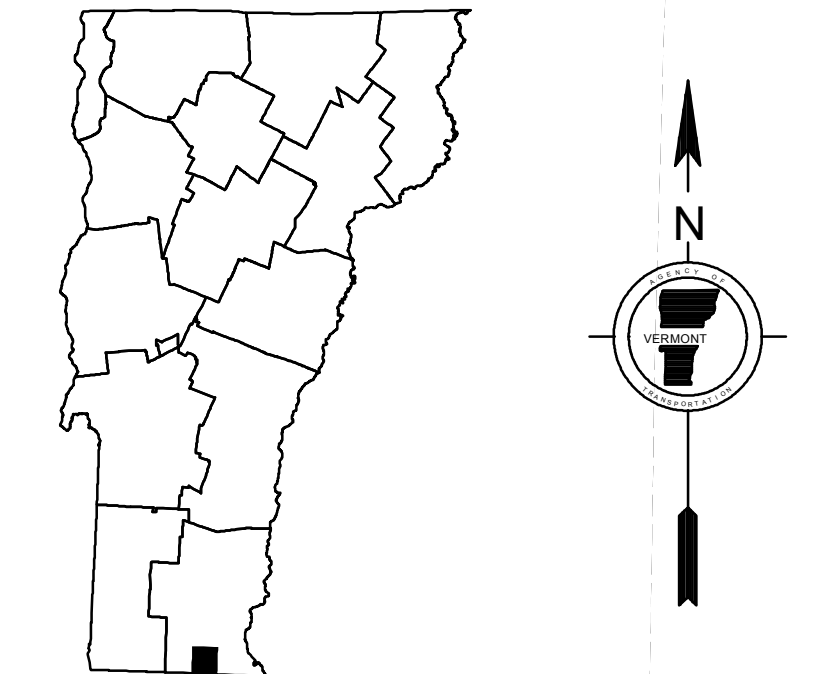
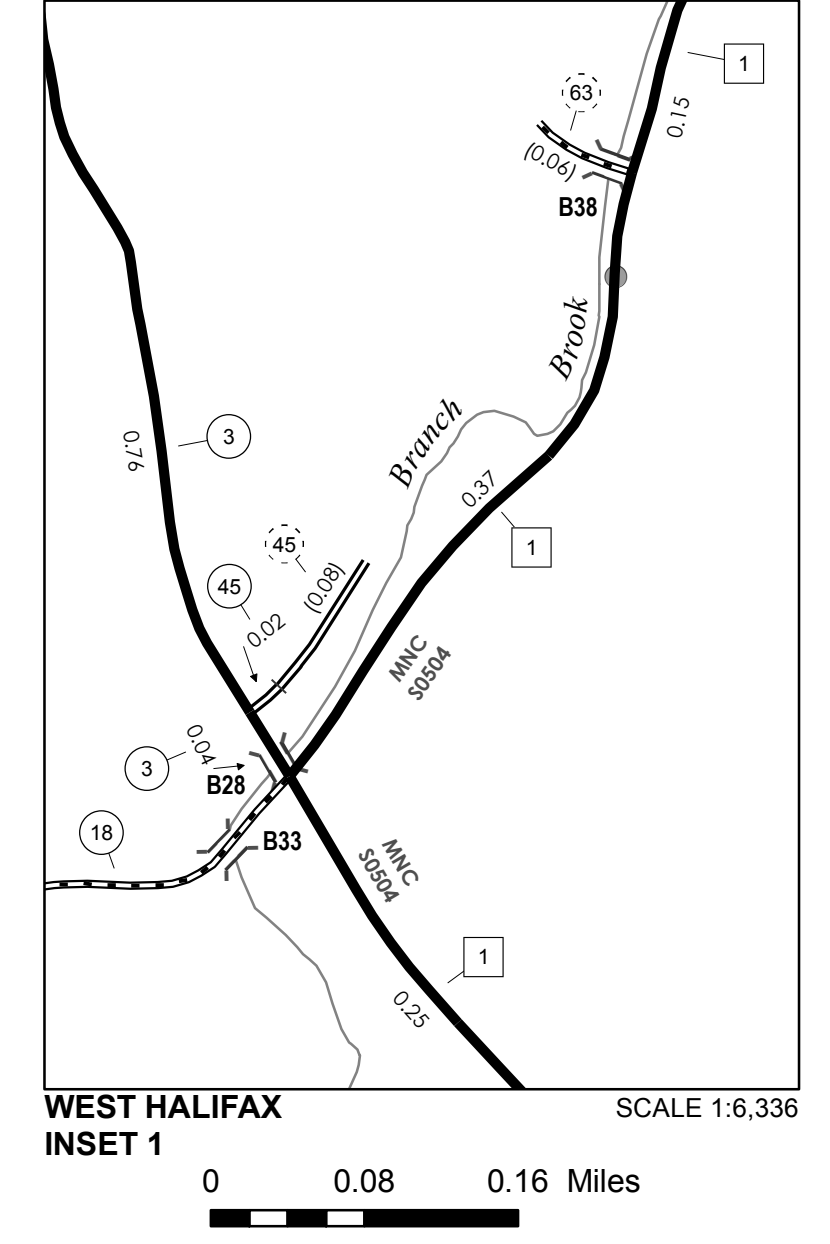
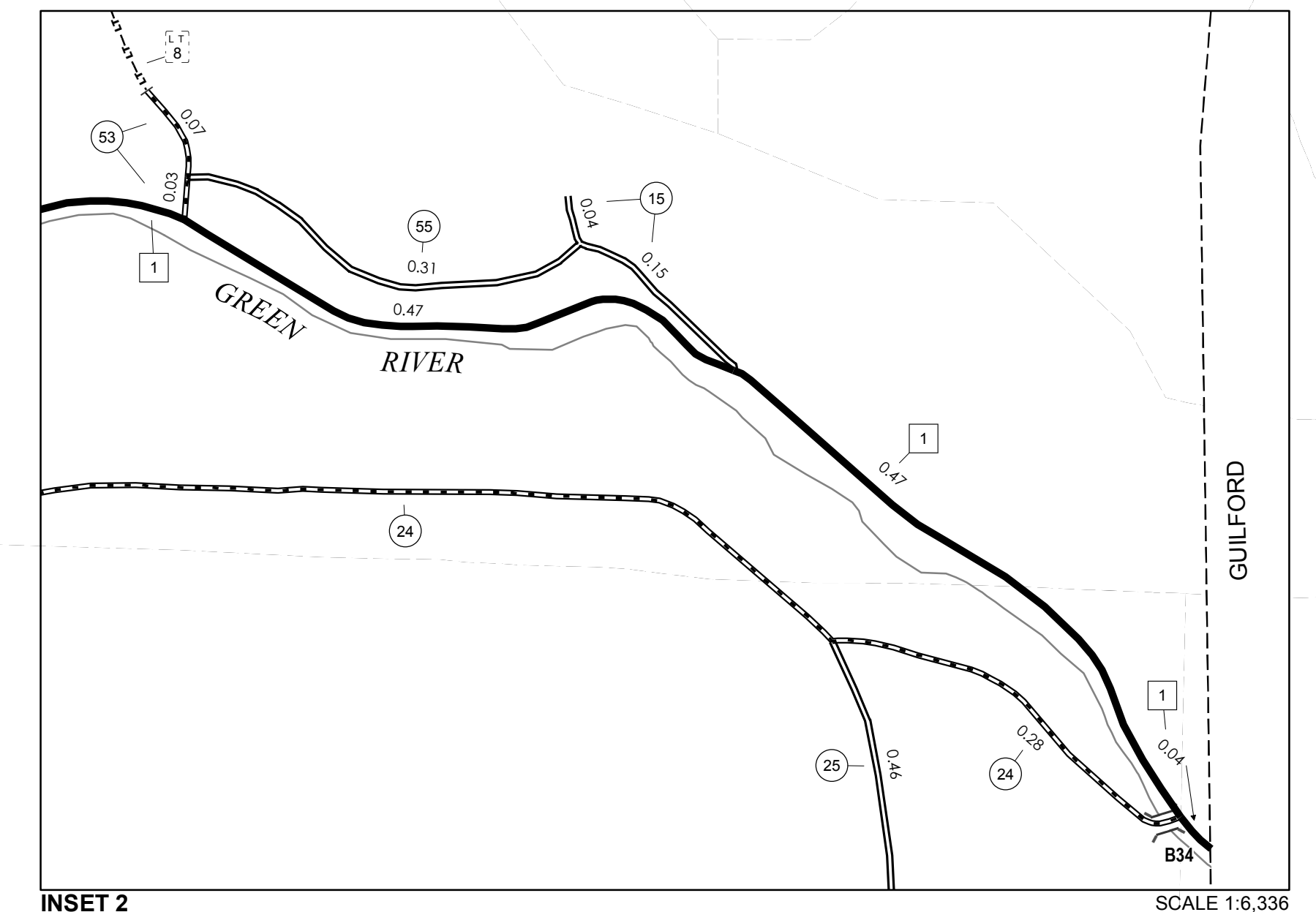
LEGAL TRAIL No.	LENGTH IN MILES LEGAL TRAIL
1	(0.15)
2	(0.90)
3	(0.10)
4	(0.85)
5	(1.10)
6	(0.75)
7	(0.89)
8	(1.25)
11	(1.00)
12	(1.40)
13	(0.38)
14	(1.00)
15	(0.50)
<b>TOTAL</b>	<b>10.27</b>

MILEAGE SUMMARY		
CLASS 2		
TH-1	9,860	
TH-2	6,940	
<b>TOTAL CLASS 2</b>	<b>16,800</b>	
CLASS 3		
<b>TOTAL CLASS 3</b>	<b>47.52</b>	
<b>TOTAL TOWN</b>	<b>64.320</b>	
STATE HIGHWAY		
VT-112	5,846	
<b>TOTAL STATE HIGHWAY</b>	<b>5,846</b>	
<b>TOTAL STATE</b>	<b>5,846</b>	

**TOTAL, TRAVELED HIGHWAYS, FEB. 10, 2017: 70.166**  
(Excludes Class 4 and Legal Trail Mileage)

**DISCLAIMER:**  
The untraveled highways (laid-out town highways), discontinued highways, and legal trails hereon are those of which the Agency of Transportation has record; others may exist.  
  
Highway and bridge data by the Agency of Transportation. Town short structures drawn from the Vermont Online Bridge & Culvert Inventory Tool (VOBCIT) database. All other data from the Vermont Center for Geographic Information. Only named streams shown.

- HIGHWAYS**
- INTERSTATE
- U.S. ROUTE
- STATE ROUTE
- CLASS 1
- CLASS 2
- CLASS 3
- CLASS 4
- LEGAL TRAIL
- PARK AND RIDE
- INTERSTATE OR DIVIDED HIGHWAY
- STATE - HARD SURFACE OR PAVED
- TOWN - HARD SURFACE OR PAVED
- GRAVEL
- SOIL OR GRADED AND DRAINED EARTH
- UNIMPROVED OR PRIMITIVE
- IMPASSABLE OR UNTRAVELED
- LEGAL TRAIL
- DISCONTINUED
- HIGHWAY CLASS CHANGE
- RAILROAD
- INACTIVE RAILROAD
- PUBLIC LAND - NATIONAL FOREST
- PUBLIC LAND - STATE/MUNICIPAL
- NFR NATIONAL FOREST ROAD
- SFH STATE FOREST HIGHWAY
- POLITICAL SUBDIVISIONS**
- STATE BOUNDARY
- COUNTY BOUNDARY
- TOWN BOUNDARY
- VILLAGE BOUNDARY
- URBAN COMPACT BOUNDARY
- WATER BODY
- STREAM OR BROOK
- BRIDGE OR CULVERT**
- BRIDGE OR CULVERT > 20'
- BRIDGE OR CULVERT 6' - 20'
- BIKE PATH STRUCTURE
- VOBCIT BRIDGE
- VOBCIT CULVERT > 6'
- FEDERAL CLASSIFICATION IDENTIFIER**
- MA MINOR ARTERIAL
- MJC MAJOR COLLECTOR
- MNC MINOR COLLECTOR
- PA PRINCIPAL ARTERIAL
- B34 / C34 STATE BRIDGE OR CULVERT IDENTIFIER
- B34 / C34 TOWN BRIDGE OR CULVERT IDENTIFIER



**VERMONT GENERAL HIGHWAY MAP**

**Town of Halifax**

WINDHAM COUNTY

Transportation District #2

Prepared by the  
Vermont Agency of Transportation  
Division of Policy, Planning and Intermodal Development  
in cooperation with  
U.S. Department of Transportation  
Federal Highway Administration

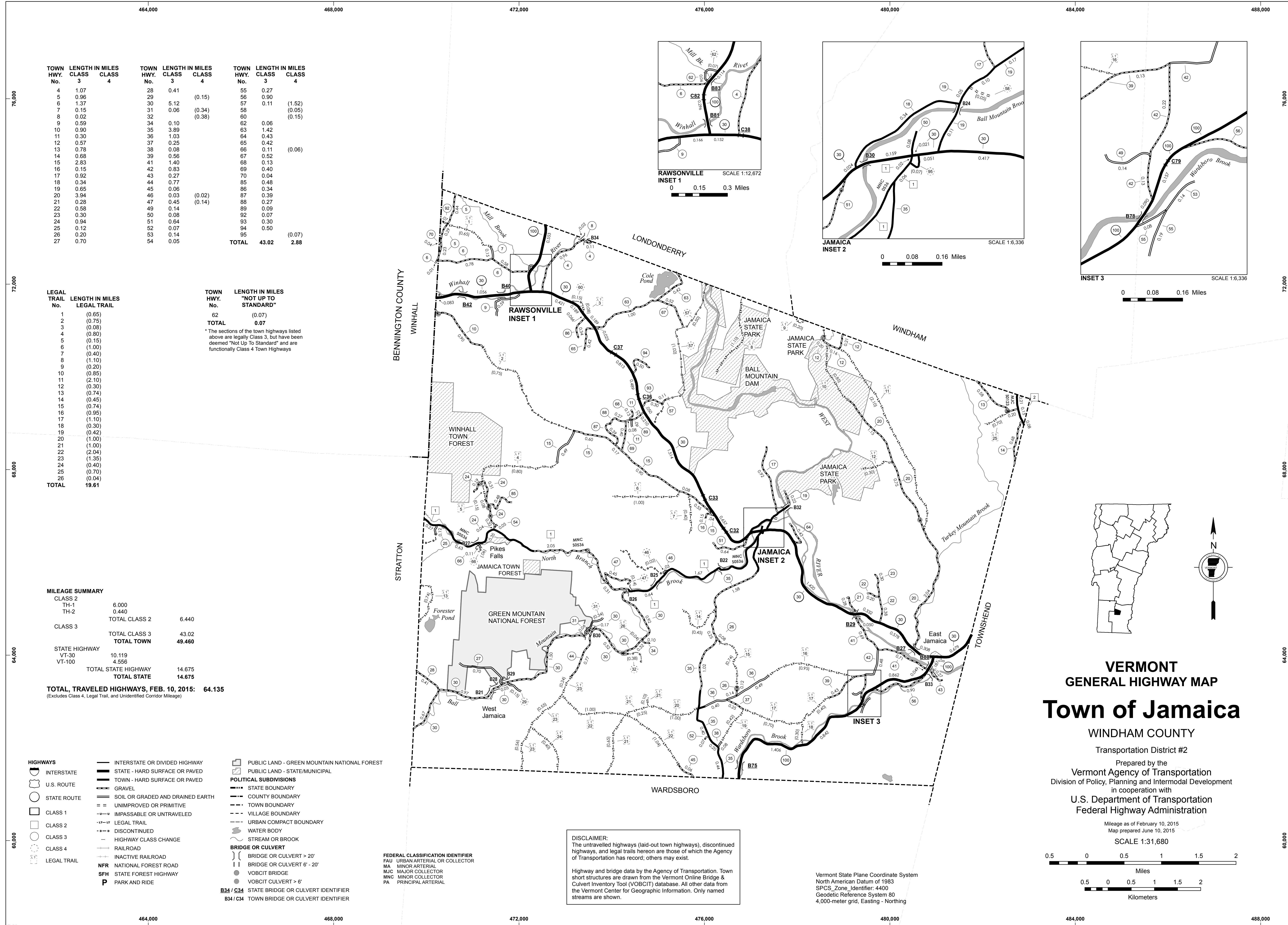
Mileage as of February 10, 2017  
Map prepared June 23, 2017

SCALE 1:31,680

0.5 0 0.5 1 1.5 2 Miles

0.5 0 0.5 1 1.5 2 Kilometers

Vermont State Plane Coordinate System  
North American Datum of 1983  
SPCS\_Zone\_Identifier: 4400  
Geodetic Reference System 80  
4,000-meter grid, Easting - Northing



TOWN HWY. No.	LENGTH IN MILES CLASS 3	CLASS 4	TOWN HWY. No.	LENGTH IN MILES CLASS 3	CLASS 4	TOWN HWY. No.	LENGTH IN MILES CLASS 3	CLASS 4
4	1.07		28	0.41		55	0.27	
5	0.96		29		(0.15)	56	0.90	
6	1.37		30	5.12		57	0.11	(1.52)
7	0.15		31	0.06	(0.34)	58		(0.05)
8	0.02		32		(0.38)	60		(0.15)
9	0.59		34	0.10		62	0.06	
10	0.90		35	3.89		63	1.42	
11	0.30		36	1.03		64	0.43	
12	0.57		37	0.25		65	0.42	
13	0.78		38	0.08		66	0.11	(0.06)
14	0.68		39	0.56		67	0.52	
15	2.83		41	1.40		68	0.13	
16	0.15		42	0.83		69	0.40	
17	0.92		43	0.27		70	0.04	
18	0.34		44	0.77		85	0.48	
19	0.65		45	0.06		86	0.34	
20	3.94		46	0.03	(0.02)	87	0.39	
21	0.28		47	0.45	(0.14)	88	0.27	
22	0.58		49	0.14		89	0.09	
23	0.30		50	0.08		92	0.07	
24	0.94		51	0.64		93	0.30	
25	0.12		52	0.07		94	0.50	
26	0.20		53	0.14		95		(0.07)
27	0.70		54	0.05		<b>TOTAL</b>	<b>43.02</b>	<b>2.88</b>

LEGAL TRAIL No.	LENGTH IN MILES LEGAL TRAIL
1	(0.65)
2	(0.75)
3	(0.08)
4	(0.80)
5	(0.15)
6	(1.00)
7	(0.40)
8	(1.10)
9	(0.20)
10	(0.85)
11	(2.10)
12	(0.30)
13	(0.74)
14	(0.45)
15	(0.74)
16	(0.95)
17	(1.10)
18	(0.30)
19	(0.42)
20	(1.00)
21	(1.00)
22	(2.04)
23	(1.35)
24	(0.40)
25	(0.70)
26	(0.04)
<b>TOTAL</b>	<b>19.61</b>

TOWN HWY. No.	LENGTH IN MILES "NOT UP TO STANDARD"
62	(0.07)
<b>TOTAL</b>	<b>0.07</b>

\*The sections of the town highways listed above are legally Class 3, but have been deemed "Not Up To Standard" and are functionally Class 4 Town Highways

**MILEAGE SUMMARY**

CLASS 2		
TH-1	6.000	
TH-2	0.440	
<b>TOTAL CLASS 2</b>		<b>6.440</b>
CLASS 3		
<b>TOTAL CLASS 3</b>		<b>43.02</b>
<b>TOTAL TOWN</b>		<b>49.460</b>
STATE HIGHWAY		
VT-30	10.119	
VT-100	4.556	
<b>TOTAL STATE HIGHWAY</b>		<b>14.675</b>
<b>TOTAL STATE</b>		<b>14.675</b>
<b>TOTAL, TRAVELED HIGHWAYS, FEB. 10, 2015:</b>	<b>64.135</b>	

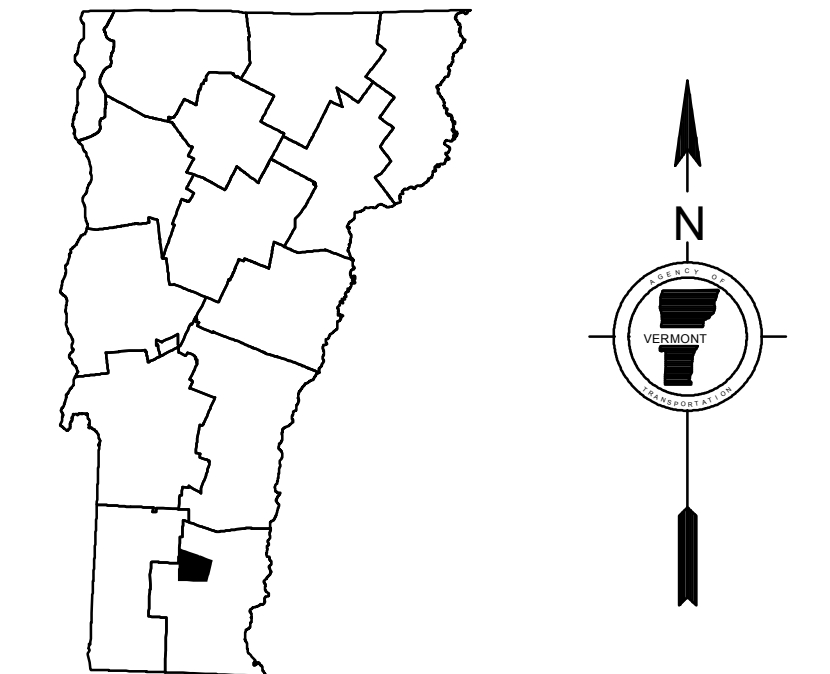
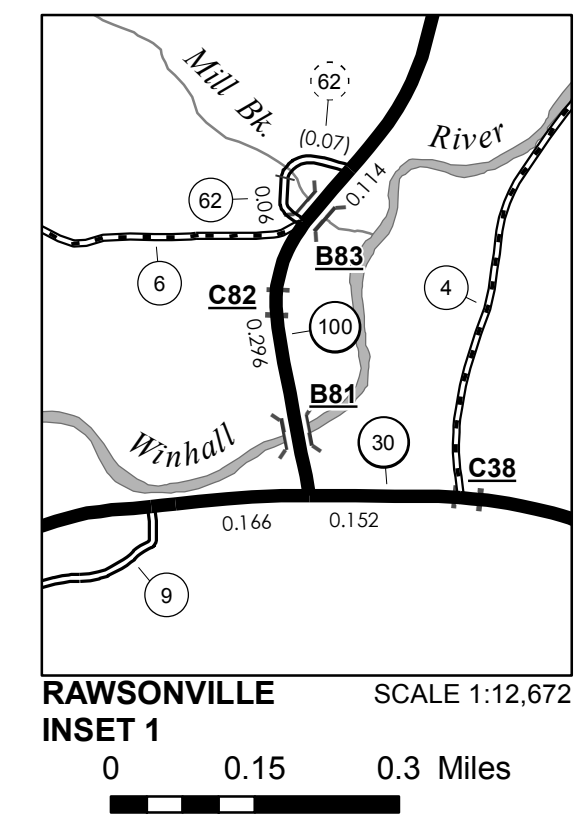
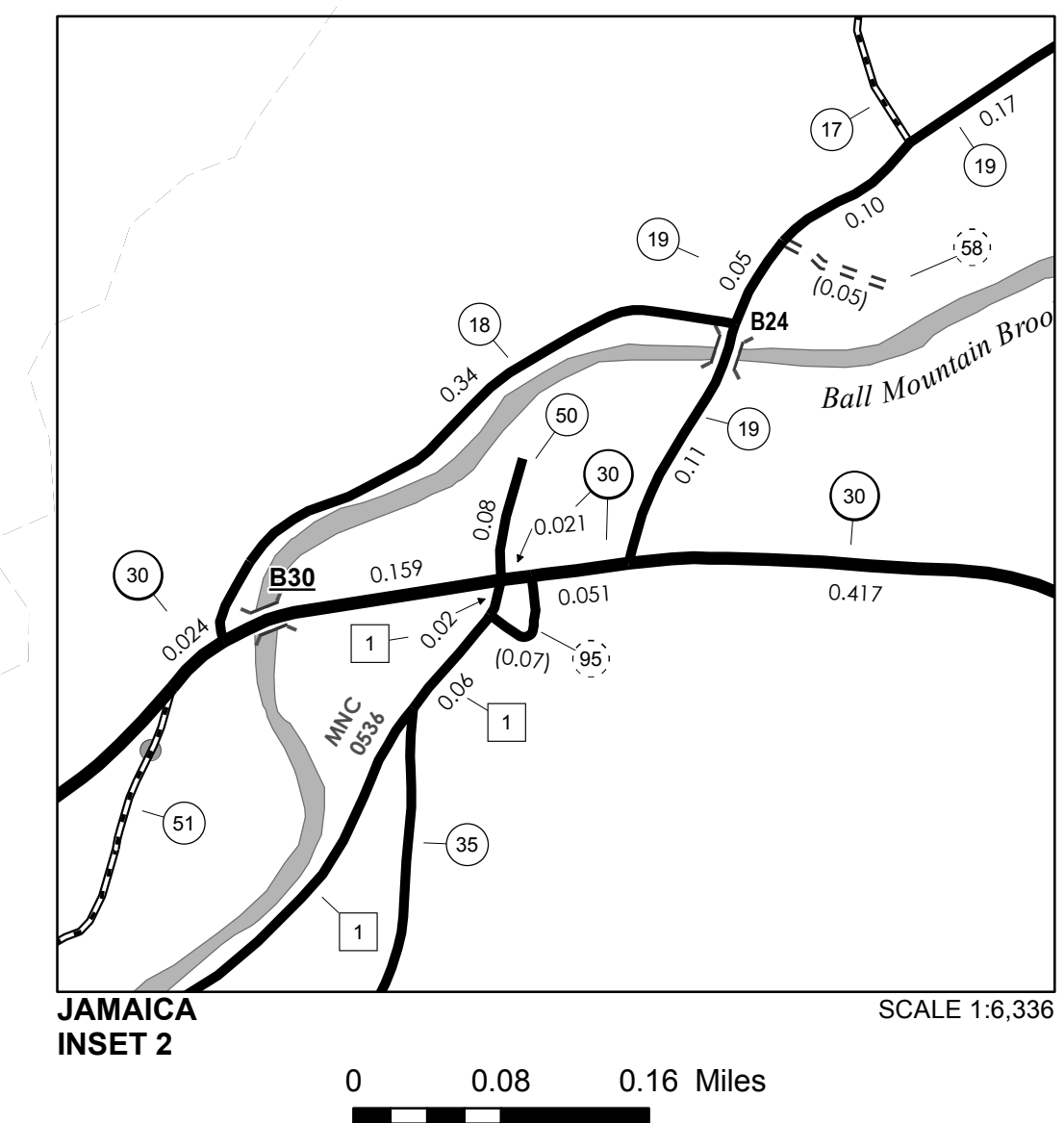
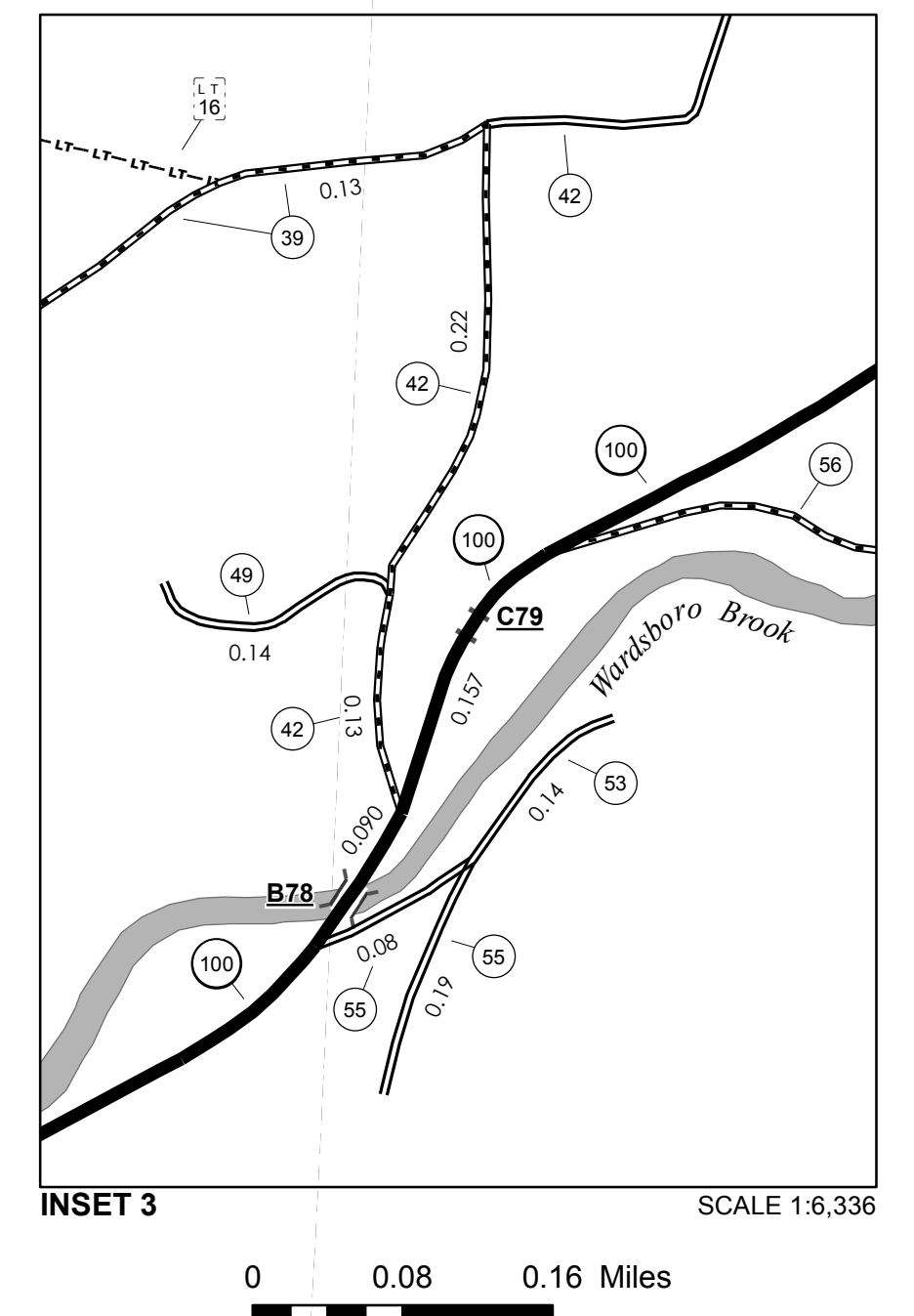
(Excludes Class 4, Legal Trail, and Unidentified Corridor Mileage)

- HIGHWAYS**
- INTERSTATE OR DIVIDED HIGHWAY
  - INTERSTATE
  - U.S. ROUTE
  - STATE ROUTE
  - CLASS 1
  - CLASS 2
  - CLASS 3
  - CLASS 4
  - LEGAL TRAIL
  - INACTIVE RAILROAD
  - NATIONAL FOREST ROAD
  - STATE FOREST HIGHWAY
  - PARK AND RIDE
- POLITICAL SUBDIVISIONS**
- STATE BOUNDARY
  - COUNTY BOUNDARY
  - TOWN BOUNDARY
  - VILLAGE BOUNDARY
  - URBAN COMPACT BOUNDARY
  - WATER BODY
  - STREAM OR BROOK
- BRIDGE OR CULVERT**
- BRIDGE OR CULVERT > 20'
  - BRIDGE OR CULVERT 6' - 20'
  - VOBCIT BRIDGE
  - VOBCIT CULVERT > 6'
  - STATE BRIDGE OR CULVERT IDENTIFIER
  - TOWN BRIDGE OR CULVERT IDENTIFIER
- FEDERAL CLASSIFICATION IDENTIFIER**
- FAU URBAN ARTERIAL OR COLLECTOR
  - MA MINOR ARTERIAL
  - MJC MAJOR COLLECTOR
  - MNC MINOR COLLECTOR
  - PA PRINCIPAL ARTERIAL
- PUBLIC LAND - GREEN MOUNTAIN NATIONAL FOREST**
- PUBLIC LAND - STATE/MUNICIPAL

**DISCLAIMER:**  
The untraveled highways (laid-out town highways), discontinued highways, and legal trails herein are those of which the Agency of Transportation has record; others may exist.

Highway and bridge data by the Agency of Transportation. Town short structures are drawn from the Vermont Online Bridge & Culvert Inventory Tool (VOBCIT) database. All other data from the Vermont Center for Geographic Information. Only named streams are shown.

Vermont State Plane Coordinate System  
North American Datum of 1983  
SPCS\_Zone\_Identifier: 4400  
Geodetic Reference System 80  
4,000-meter grid, Easting - Northing



**VERMONT**  
**GENERAL HIGHWAY MAP**  
**Town of Jamaica**

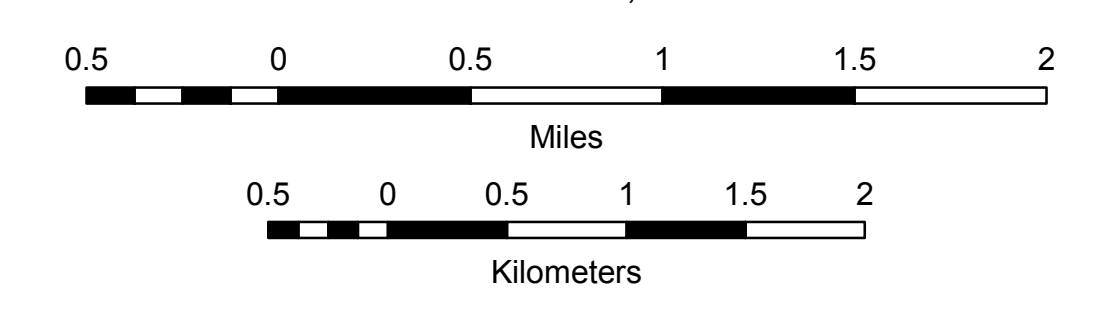
WINDHAM COUNTY

Transportation District #2

Prepared by the  
Vermont Agency of Transportation  
Division of Policy, Planning and Intermodal Development  
in cooperation with  
U.S. Department of Transportation  
Federal Highway Administration

Mileage as of February 10, 2015  
Map prepared June 10, 2015

SCALE 1:31,680



TOWN HWY. No.	LENGTH IN MILES CLASS 3	LENGTH IN MILES CLASS 4	TOWN HWY. No.	LENGTH IN MILES CLASS 3	LENGTH IN MILES CLASS 4
6	0.10		40	2.72	(0.09)
8	1.73		41	0.40	
9	2.06		42	0.40	
11	0.32		43	1.56	
12		(0.30)	44	0.28	
13	1.17		45	0.54	(0.35)
14	0.18		46	1.44	
15	0.34		47	0.24	
16	0.21		48	0.90	
17	2.78		49	0.36	
18	1.48		50	0.19	
19	1.27	(0.35)	51	1.12	
20	0.39		52	0.35	(0.62)
21	0.04		55	0.11	
22	0.15		56	0.19	
23	0.08		57	0.10	
24	0.42		58	0.16	
25	0.25		59	0.74	
26	0.85	(1.15)	60	0.20	
27	1.00		63	0.15	
28	0.91	(0.09)	64	0.28	
29	0.56		65	0.40	
30	0.24		66	1.19	
31	0.14	(0.24)	67	0.30	
32	0.31		68	0.22	
33	0.96	(0.64)	69	0.30	
35	0.47		70	0.11	
36	3.51		71	0.41	
37	0.82		72	0.43	
38	0.35		73	0.12	
39	1.41		74	0.07	(0.05)
<b>TOTAL</b>			<b>TOTAL</b>	<b>40.08</b>	<b>3.88</b>

TOWN HWY. No.	LENGTH IN MILES "NOT UP TO STANDARD"
22	(0.16)
48	(1.18)
<b>TOTAL</b>	<b>1.34</b>

\*The sections of the town highways listed above are legally Class 3, but have been deemed "Not Up To Standard" and are functionally Class 4 Town Highways

LEGAL TRAIL No.	LENGTH IN MILES LEGAL TRAIL
1	(0.50)
2	(1.11)
3	(1.37)
4	(0.25)
<b>TOTAL</b>	<b>3.23</b>

MILEAGE SUMMARY	
CLASS 2	
TH-1	2.550
TH-2	3.200
TH-3	0.340
TH-4	0.490
TH-5	2.590
TH-6	3.020
<b>TOTAL CLASS 2</b>	<b>12.190</b>
<b>TOTAL CLASS 3</b>	<b>40.08</b>
<b>TOTAL TOWN</b>	<b>52.270</b>
STATE HIGHWAY	
VT-11	7.556
VT-100	7.646
<b>TOTAL STATE HIGHWAY</b>	<b>15.202</b>
<b>TOTAL STATE</b>	<b>15.202</b>

**TOTAL, TRAVELED HIGHWAYS, FEB. 10, 2016: 67.472**  
(Excludes Class 4 and Legal Trail Mileage)

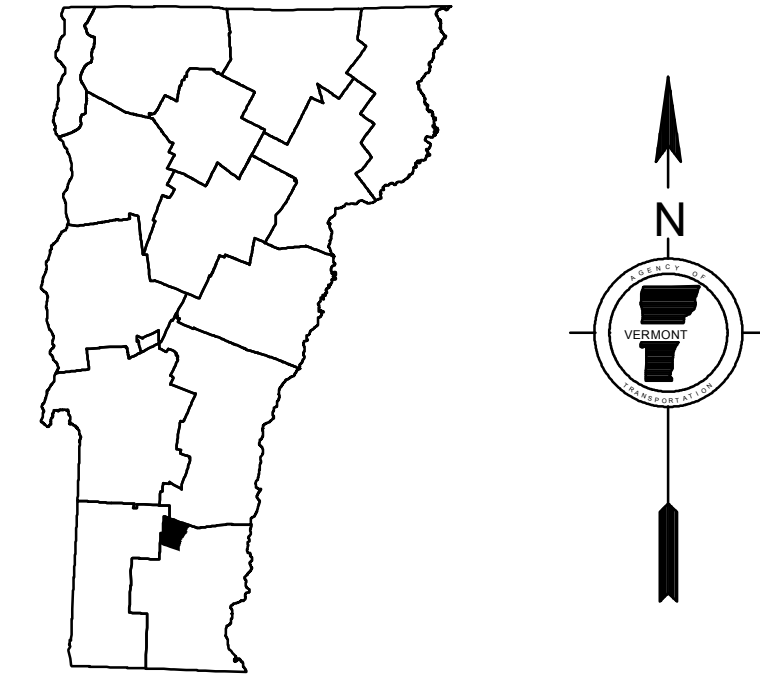
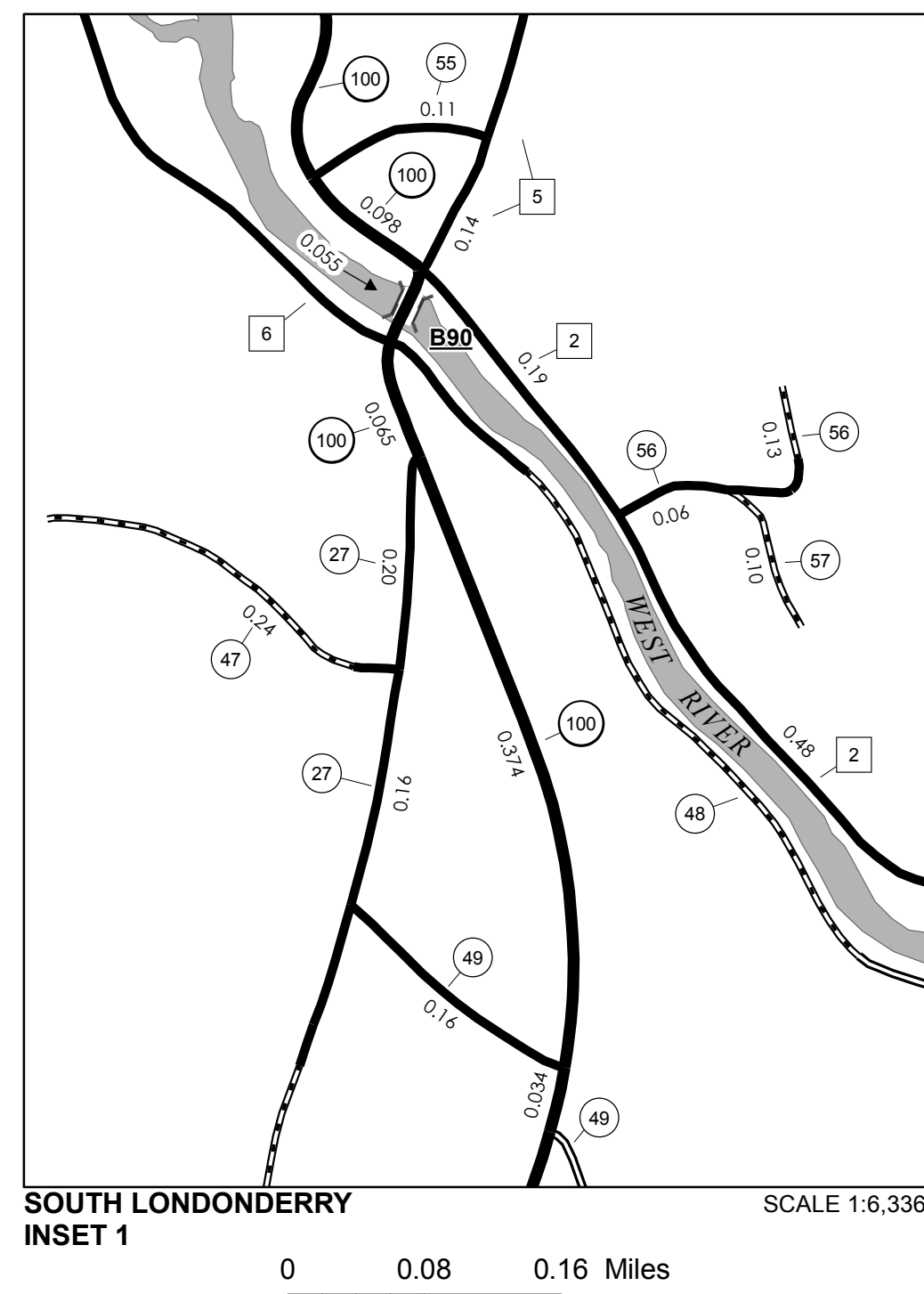
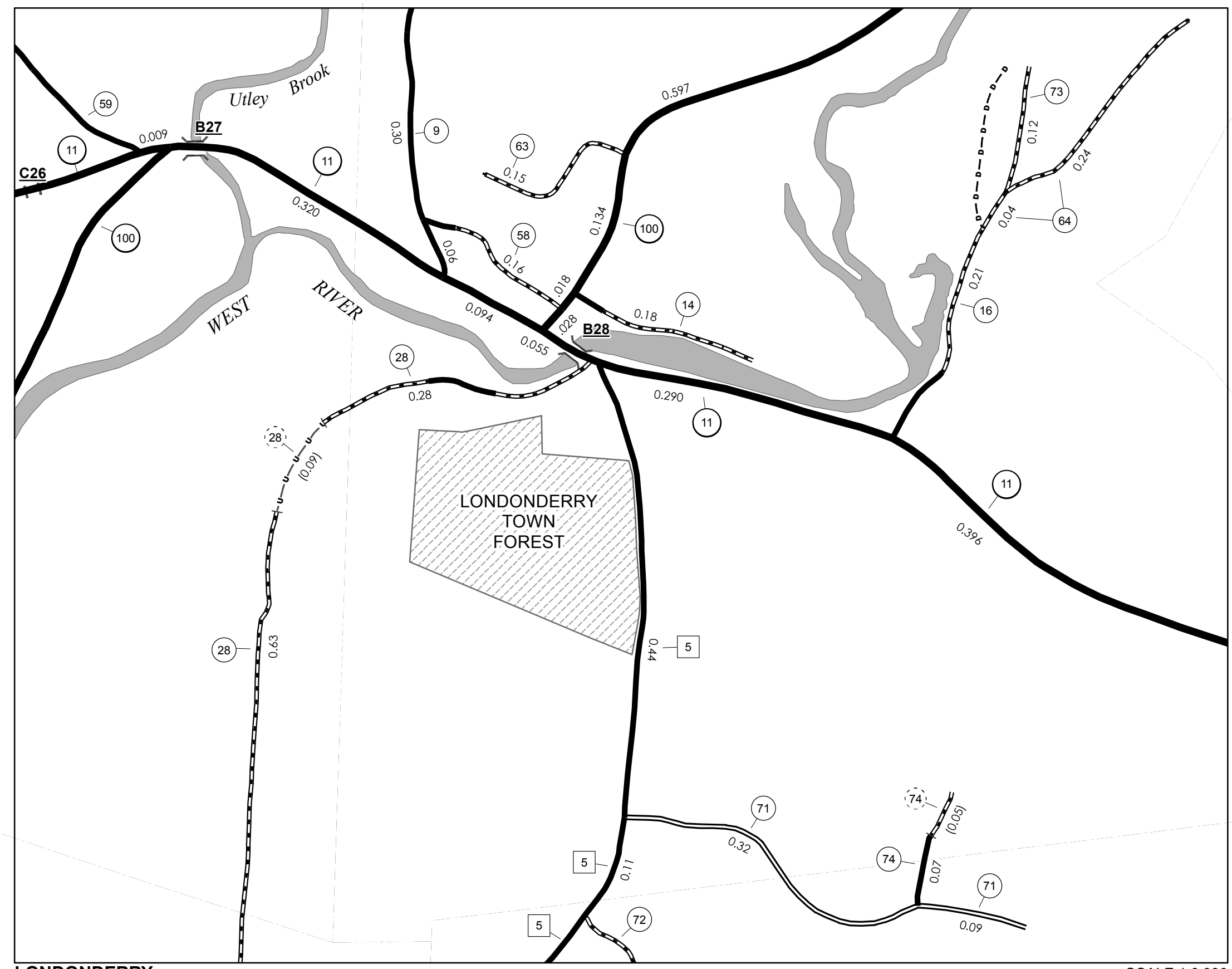
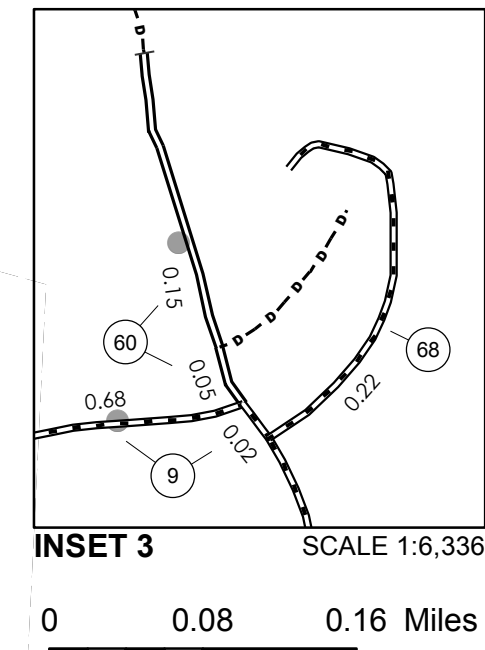
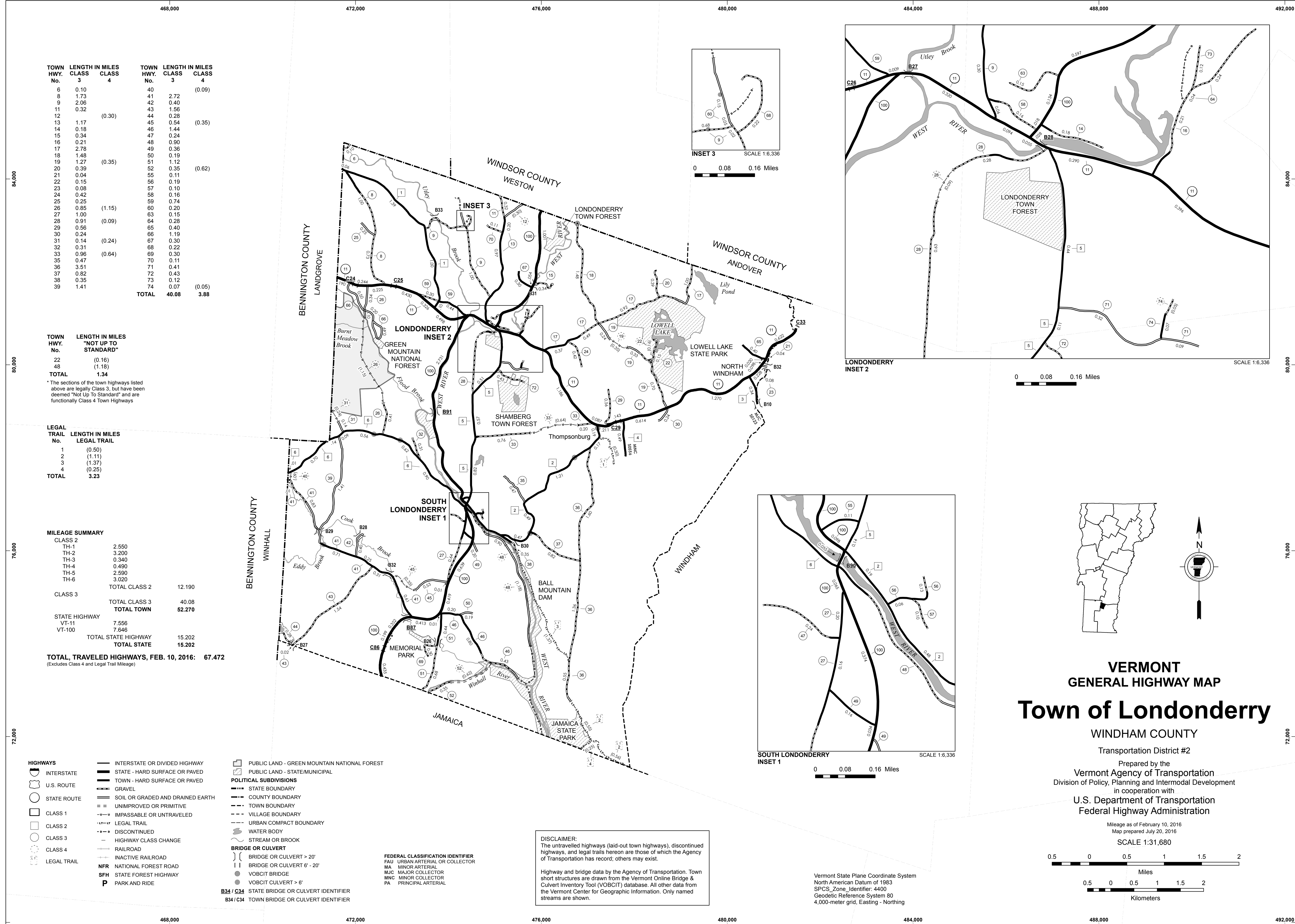
- HIGHWAYS**
- INTERSTATE OR DIVIDED HIGHWAY
  - INTERSTATE
  - U.S. ROUTE
  - STATE ROUTE
  - CLASS 1
  - CLASS 2
  - CLASS 3
  - CLASS 4
  - LEGAL TRAIL
  - RAILROAD
  - INACTIVE RAILROAD
  - NFR NATIONAL FOREST ROAD
  - SFH STATE FOREST HIGHWAY
  - P PARK AND RIDE

- PUBLIC LAND - GREEN MOUNTAIN NATIONAL FOREST
- PUBLIC LAND - STATE/MUNICIPAL
- POLITICAL SUBDIVISIONS**
- STATE BOUNDARY
- COUNTY BOUNDARY
- TOWN BOUNDARY
- VILLAGE BOUNDARY
- URBAN COMPACT BOUNDARY
- WATER BODY
- STREAM OR BROOK
- BRIDGE OR CULVERT**
- BRIDGE OR CULVERT > 20'
- BRIDGE OR CULVERT 6' - 20'
- VOBICIT BRIDGE
- VOBICIT CULVERT > 6'
- B34 / C34 STATE BRIDGE OR CULVERT IDENTIFIER**
- B34 / C34 TOWN BRIDGE OR CULVERT IDENTIFIER**

- FEDERAL CLASSIFICATION IDENTIFIER**
- FAU URBAN ARTERIAL OR COLLECTOR
  - MA MINOR ARTERIAL
  - MJC MAJOR COLLECTOR
  - MNC MINOR COLLECTOR
  - PA PRINCIPAL ARTERIAL

**DISCLAIMER:**  
The untraveled highways (laid-out town highways), discontinued highways, and legal trails herein are those of which the Agency of Transportation has record; others may exist.

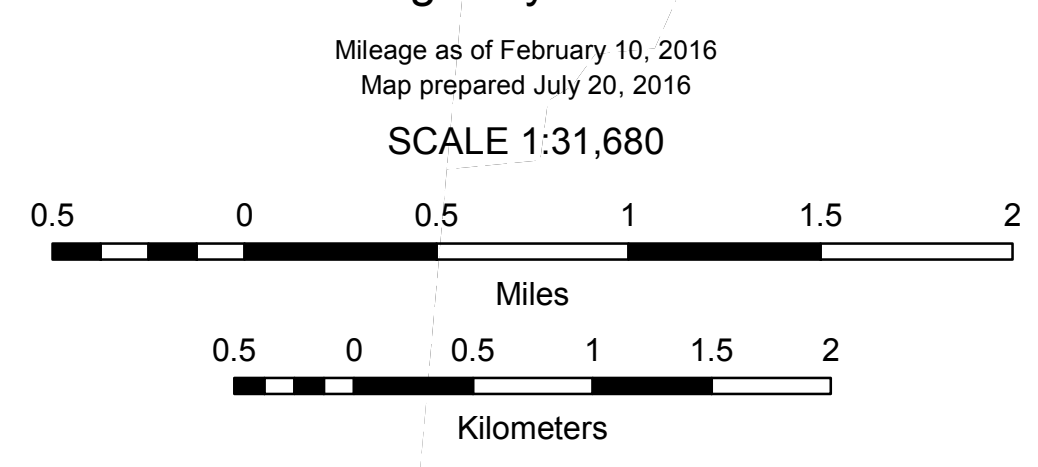
Highway and bridge data by the Agency of Transportation. Town short structures are drawn from the Vermont Online Bridge & Culvert Inventory Tool (VOBCIT) database. All other data from the Vermont Center for Geographic Information. Only named streams are shown.



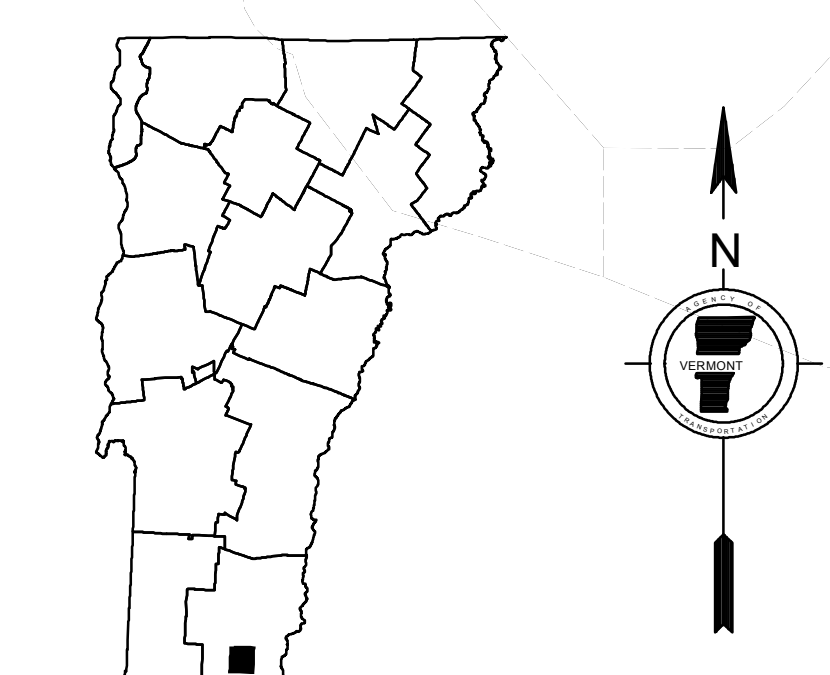
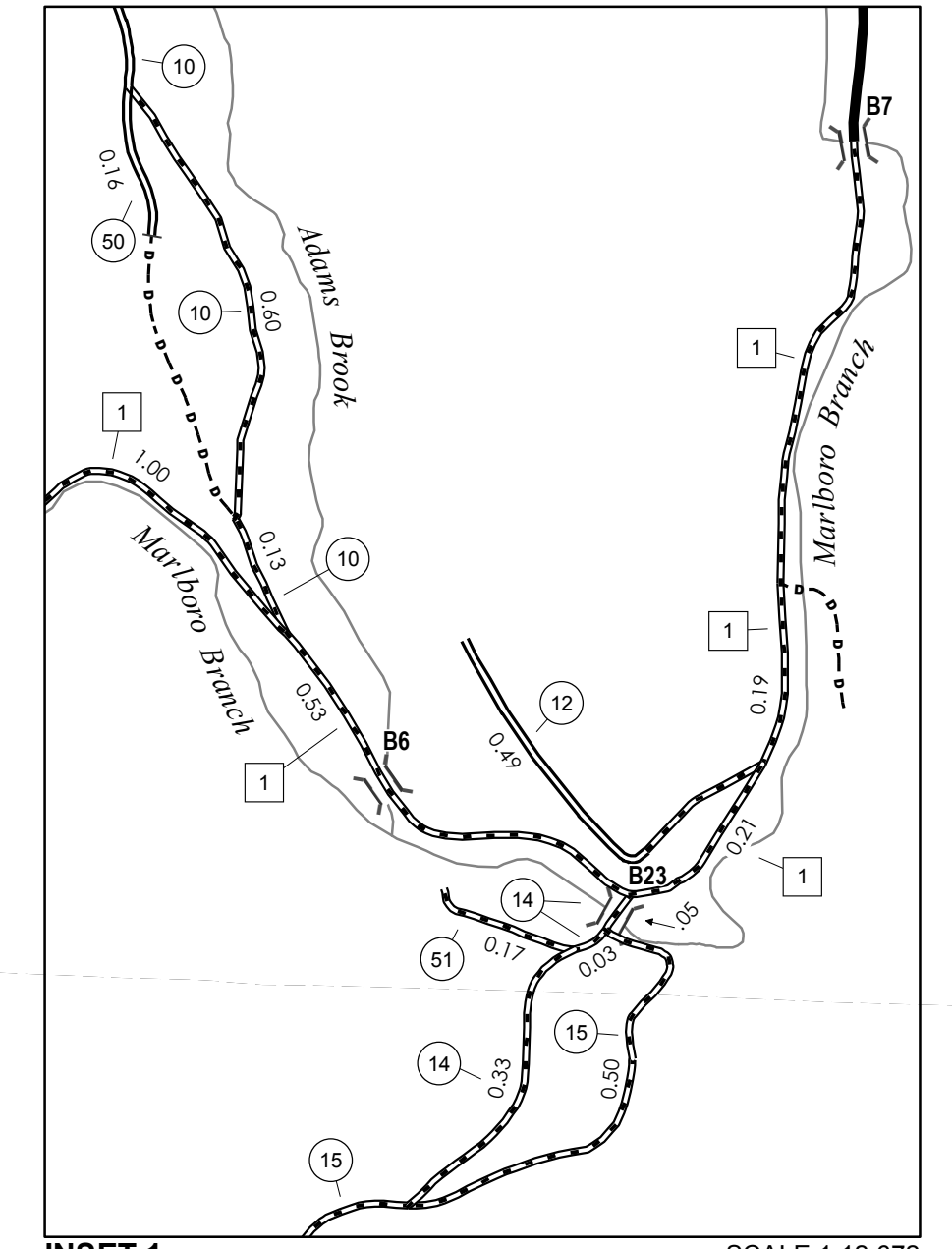
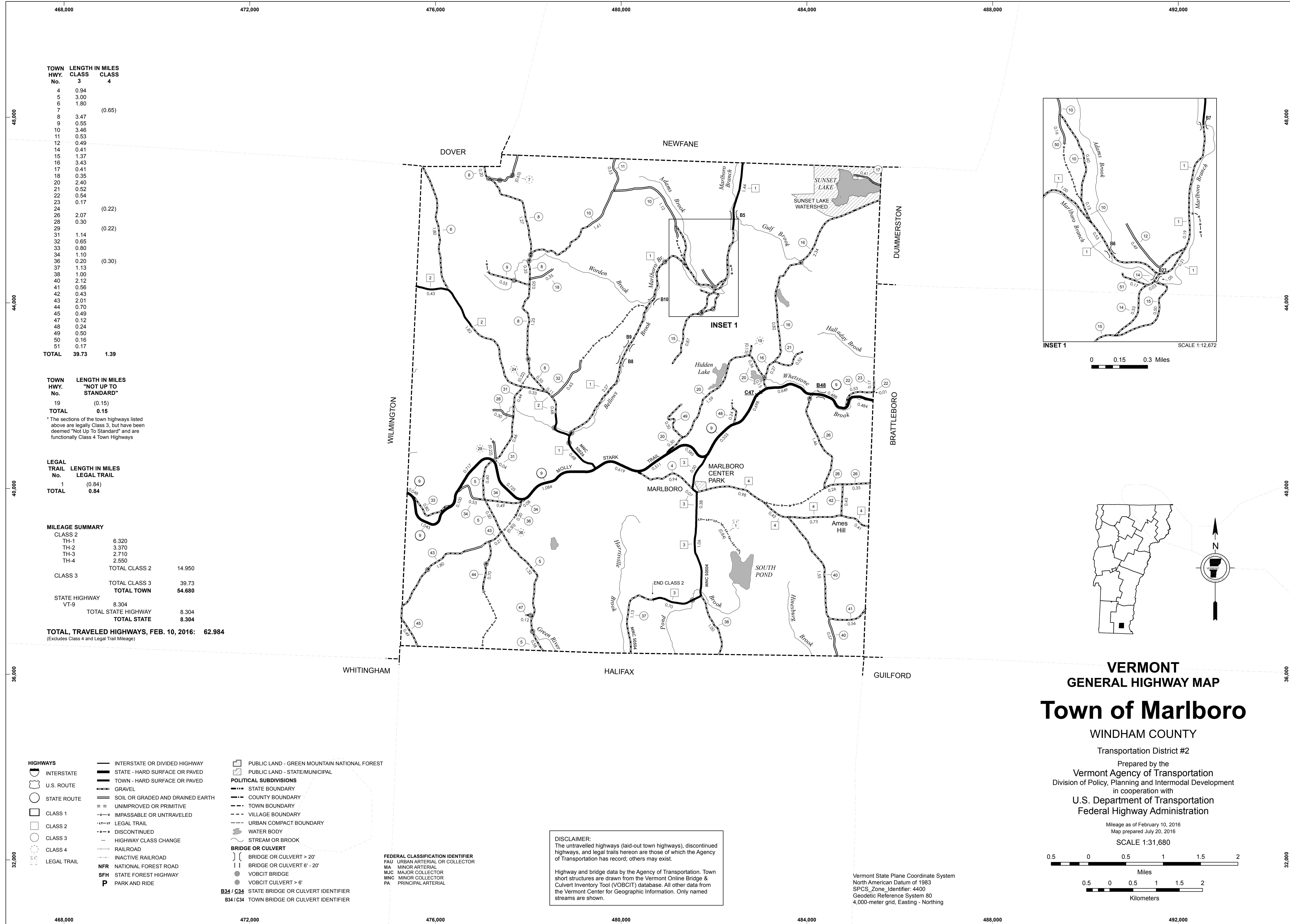
# VERMONT GENERAL HIGHWAY MAP

## Town of Londonderry

WINDHAM COUNTY  
Transportation District #2  
Prepared by the  
Vermont Agency of Transportation  
Division of Policy, Planning and Intermodal Development  
in cooperation with  
U.S. Department of Transportation  
Federal Highway Administration



Vermont State Plane Coordinate System  
North American Datum of 1983  
SPCS\_Zone\_Identifier: 4400  
Geodetic Reference System 80  
4,000-meter grid, Easting - Northing



TOWN HWY. No.	LENGTH IN MILES CLASS 3	LENGTH IN MILES CLASS 4
4	0.94	
5	3.00	
6	1.80	
7		(0.65)
8	3.47	
9	0.55	
10	3.46	
11	0.53	
12	0.49	
14	0.41	
15	1.37	
16	3.43	
17	0.41	
18	0.35	
20	2.40	
21	0.52	
22	0.54	
23	0.17	
24		(0.22)
26	2.07	
28	0.30	
29		(0.22)
31	1.14	
32	0.65	
33	0.80	
34	1.10	
36	0.20	
37	1.13	
38	1.00	
40	2.12	
41	0.56	
42	0.43	
43	2.01	
44	0.70	
45	0.49	
47	0.12	
48	0.24	
49	0.50	
50	0.16	
51	0.17	
<b>TOTAL</b>	<b>39.73</b>	<b>1.39</b>

TOWN HWY. No.	LENGTH IN MILES "NOT UP TO STANDARD"
19	(0.15)
<b>TOTAL</b>	<b>0.15</b>

\* The sections of the town highways listed above are legally Class 3, but have been deemed "Not Up To Standard" and are functionally Class 4 Town Highways

LEGAL TRAIL No.	LENGTH IN MILES LEGAL TRAIL
1	(0.84)
<b>TOTAL</b>	<b>0.84</b>

**MILEAGE SUMMARY**

CLASS 2			
TH-1	6.320		
TH-2	3.370		
TH-3	2.710		
TH-4	2.550		
<b>TOTAL CLASS 2</b>	<b>14.950</b>		
CLASS 3			
<b>TOTAL CLASS 3</b>	<b>39.73</b>		
<b>TOTAL TOWN</b>	<b>54.680</b>		
STATE HIGHWAY			
VT-9	8.304		
<b>TOTAL STATE HIGHWAY</b>	<b>8.304</b>		
<b>TOTAL STATE</b>	<b>8.304</b>		

**TOTAL, TRAVELED HIGHWAYS, FEB. 10, 2016: 62.984**  
(Excludes Class 4 and Legal Trail Mileage)

- PUBLIC LAND - GREEN MOUNTAIN NATIONAL FOREST
- PUBLIC LAND - STATE/MUNICIPAL
- POLITICAL SUBDIVISIONS**
- STATE BOUNDARY
- COUNTY BOUNDARY
- TOWN BOUNDARY
- VILLAGE BOUNDARY
- URBAN COMPACT BOUNDARY
- WATER BODY
- STREAM OR BROOK
- BRIDGE OR CULVERT**
- BRIDGE OR CULVERT > 20'
- BRIDGE OR CULVERT 6' - 20'
- VOBCIT BRIDGE
- VOBCIT CULVERT > 6'
- B34 / C34 STATE BRIDGE OR CULVERT IDENTIFIER
- B34 / C34 TOWN BRIDGE OR CULVERT IDENTIFIER

- FEDERAL CLASSIFICATION IDENTIFIER
- FAU URBAN ARTERIAL OR COLLECTOR
- MA MINOR ARTERIAL
- MJC MAJOR COLLECTOR
- MNC MINOR COLLECTOR
- PA PRINCIPAL ARTERIAL

**DISCLAIMER:**  
The untraveled highways (laid-out town highways), discontinued highways, and legal trails herein are those of which the Agency of Transportation has record; others may exist.

Highway and bridge data by the Agency of Transportation. Town short structures are drawn from the Vermont Online Bridge & Culvert Inventory Tool (VOBCIT) database. All other data from the Vermont Center for Geographic Information. Only named streams are shown.

Vermont State Plane Coordinate System  
North American Datum of 1983  
SPCS\_Zone\_Identifier: 4400  
Geodetic Reference System 80  
4,000-meter grid, Easting - Northing

**VERMONT  
GENERAL HIGHWAY MAP**

**Town of Marlboro**

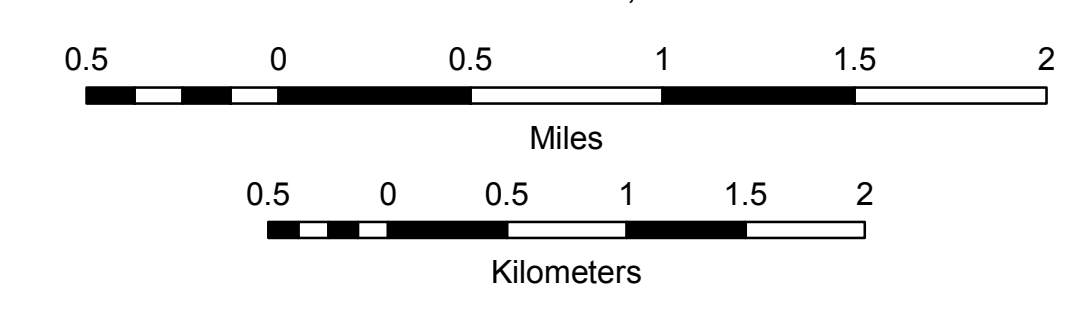
WINDHAM COUNTY

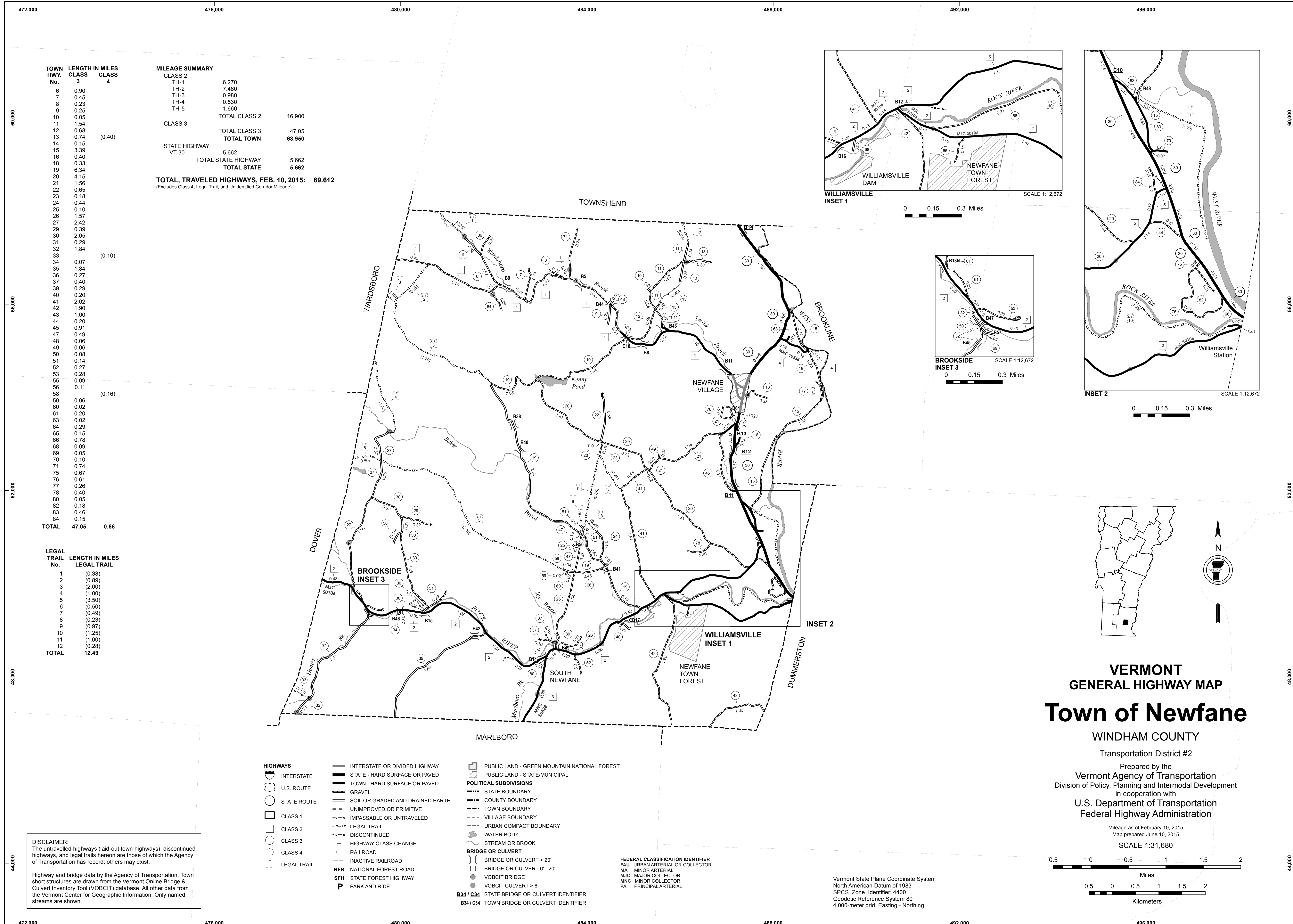
Transportation District #2

Prepared by the  
Vermont Agency of Transportation  
Division of Policy, Planning and Intermodal Development  
in cooperation with  
U.S. Department of Transportation  
Federal Highway Administration

Mileage as of February 10, 2016  
Map prepared July 20, 2016

SCALE 1:31,680





TOWN HWY. No.	LENGTH IN MILES CLASS 3	CLASS 4
6	0.90	
7	0.45	
8	0.23	
9	0.25	
10	0.05	
11	1.54	
12	0.68	
13	0.74	(0.40)
14	0.15	
15	3.39	
16	0.40	
18	0.33	
19	6.34	
20	4.15	
21	1.56	
22	0.65	
23	0.18	
24	0.44	
25	0.10	
26	1.57	
27	2.42	
29	0.39	
30	2.05	
31	0.29	
32	1.84	
33		(0.10)
34	0.07	
35	1.84	
36	0.27	
37	0.40	
39	0.29	
40	0.20	
41	2.02	
42	1.90	
43	1.00	
44	0.20	
45	0.91	
47	0.49	
48	0.06	
49	0.06	
50	0.08	
51	0.14	
52	0.27	
53	0.28	
55	0.09	
56	0.11	
58		(0.16)
59	0.06	
60	0.02	
61	0.20	
63	0.02	
64	0.29	
65	0.15	
66	0.78	
68	0.09	
69	0.05	
70	0.10	
71	0.74	
75	0.67	
76	0.61	
77	0.26	
78	0.40	
80	0.05	
82	0.18	
83	0.45	
84	0.15	
<b>TOTAL</b>	<b>47.05</b>	<b>0.66</b>

**MILEAGE SUMMARY**

CLASS	LENGTH IN MILES
CLASS 2	16.900
CLASS 3	47.05
<b>TOTAL TOWN</b>	<b>63.950</b>
STATE HIGHWAY VT-30	5.662
<b>TOTAL STATE HIGHWAY</b>	<b>5.662</b>
<b>TOTAL STATE</b>	<b>5.662</b>
<b>TOTAL, TRAVELED HIGHWAYS, FEB. 10, 2015</b>	<b>69.612</b>

(Excludes Class 4, Legal Trail, and Unidentified Corridor Mileage)

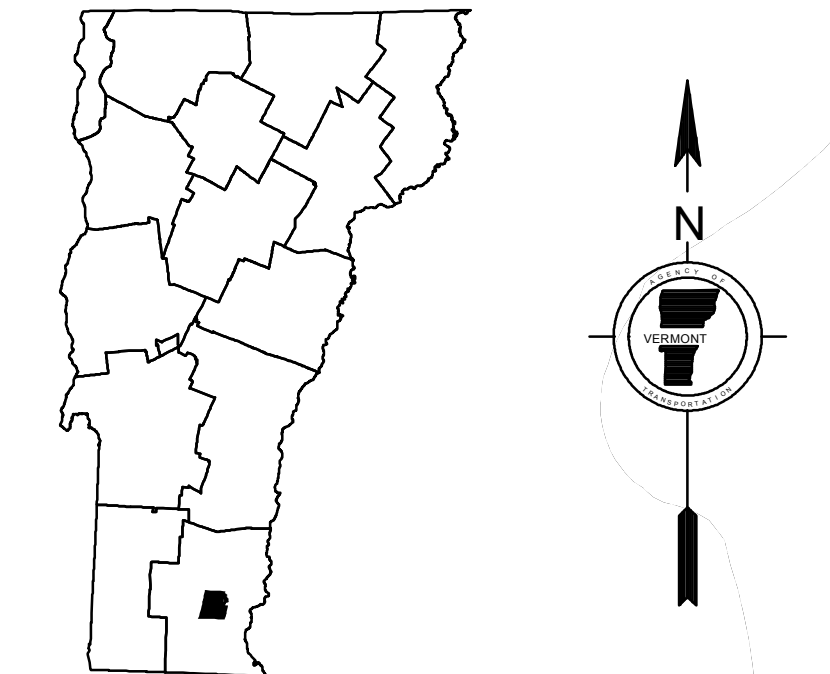
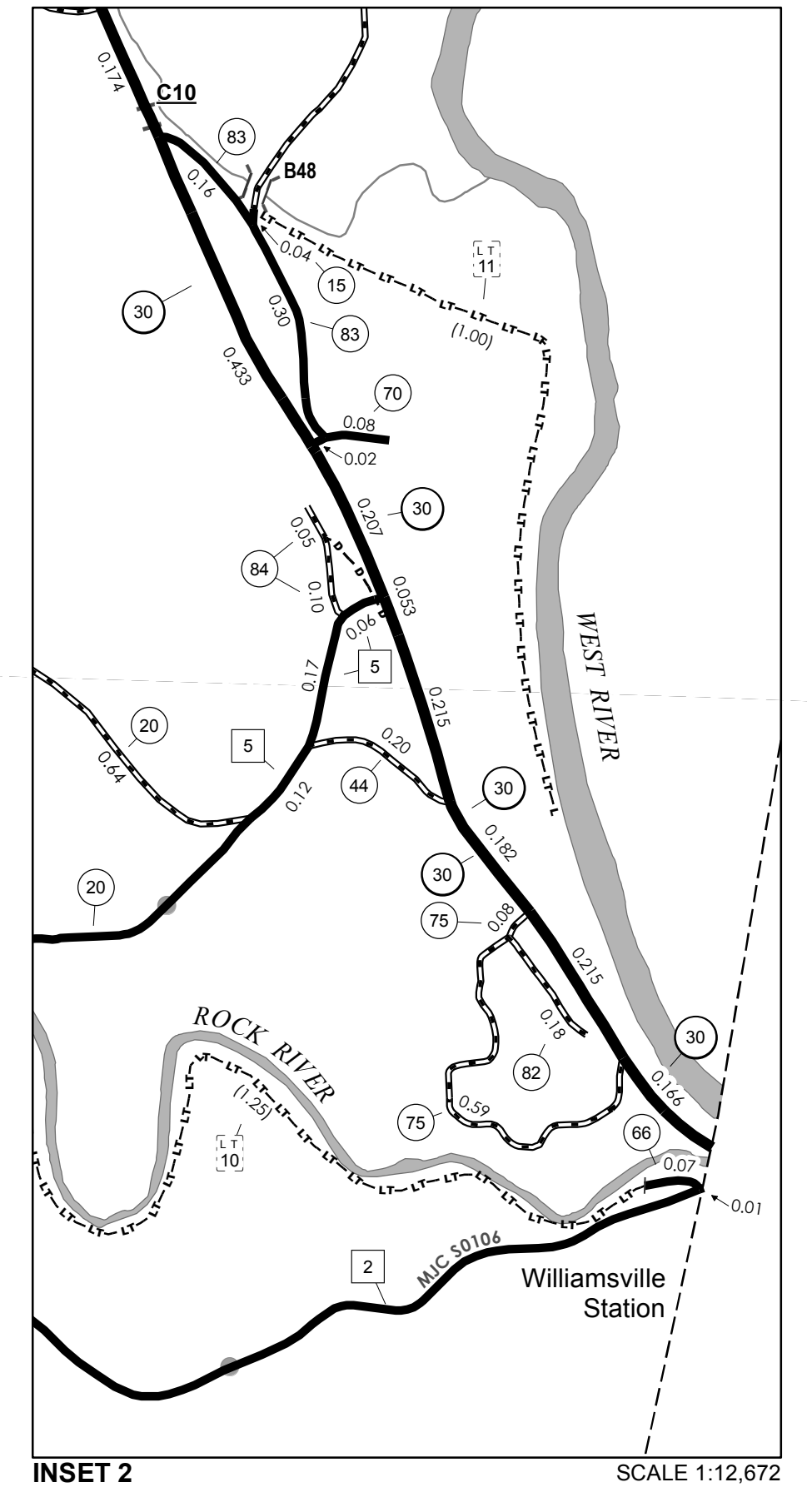
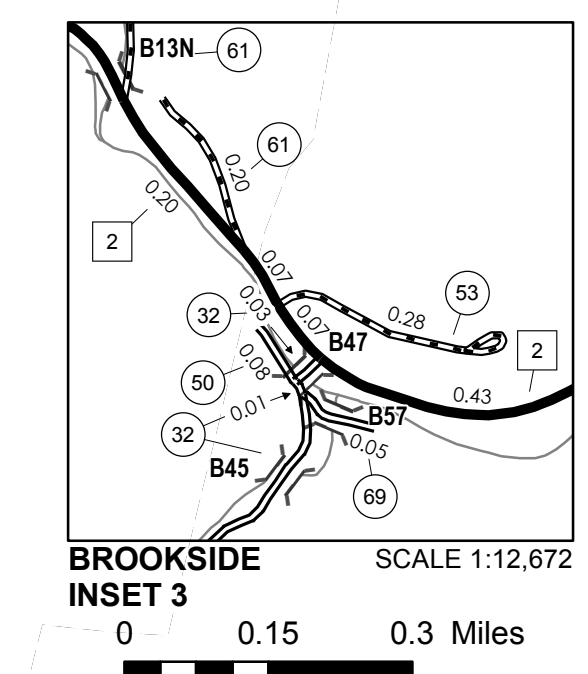
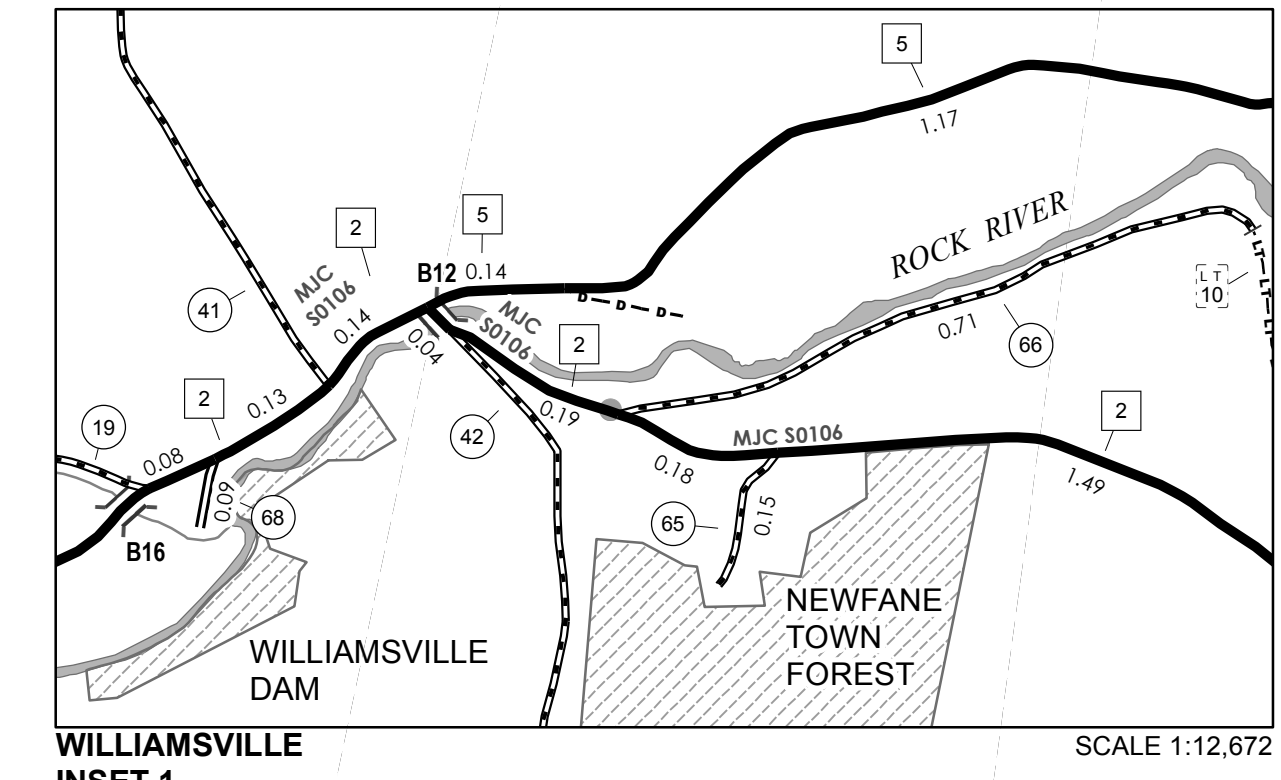
**LEGAL TRAIL**

LEGAL TRAIL No.	LENGTH IN MILES
1	(0.38)
2	(0.89)
3	(2.00)
4	(1.00)
5	(3.50)
6	(0.50)
7	(0.49)
8	(0.23)
9	(0.97)
10	(1.25)
11	(1.00)
12	(0.28)
<b>TOTAL</b>	<b>12.49</b>

**DISCLAIMER:**  
The untraveled highways (laid-out town highways), discontinued highways, and legal trails hereon are those of which the Agency of Transportation has record; others may exist.

Highway and bridge data by the Agency of Transportation. Town short structures are drawn from the Vermont Online Bridge & Culvert Inventory Tool (VOBCIT) database. All other data from the Vermont Center for Geographic Information. Only named streams are shown.

- HIGHWAYS**
- INTERSTATE
  - U.S. ROUTE
  - STATE ROUTE
  - CLASS 1
  - CLASS 2
  - CLASS 3
  - CLASS 4
  - LEGAL TRAIL
- INTERSTATE OR DIVIDED HIGHWAY  
STATE - HARD SURFACE OR PAVED  
TOWN - HARD SURFACE OR PAVED  
GRAVEL  
SOIL OR GRADED AND DRAINED EARTH  
UNIMPROVED OR PRIMITIVE  
IMPASSABLE OR UNTRAVELED  
LEGAL TRAIL  
DISCONTINUED  
HIGHWAY CLASS CHANGE  
RAILROAD  
INACTIVE RAILROAD  
NATIONAL FOREST ROAD  
STATE FOREST HIGHWAY  
PARK AND RIDE
- PUBLIC LAND - GREEN MOUNTAIN NATIONAL FOREST  
PUBLIC LAND - STATE/MUNICIPAL
- POLITICAL SUBDIVISIONS**
- STATE BOUNDARY
  - COUNTY BOUNDARY
  - TOWN BOUNDARY
  - VILLAGE BOUNDARY
  - URBAN COMPACT BOUNDARY
  - WATER BODY
  - STREAM OR BROOK
- BRIDGE OR CULVERT**
- BRIDGE OR CULVERT > 20'
  - BRIDGE OR CULVERT 6' - 20'
  - VOBCIT BRIDGE
  - VOBCIT CULVERT > 6'
  - STATE BRIDGE OR CULVERT IDENTIFIER
  - TOWN BRIDGE OR CULVERT IDENTIFIER
- FEDERAL CLASSIFICATION IDENTIFIER  
FAU URBAN ARTERIAL OR COLLECTOR  
MA MINOR ARTERIAL  
MJC MAJOR COLLECTOR  
MNC MINOR COLLECTOR  
PA PRINCIPAL ARTERIAL



**VERMONT**  
**GENERAL HIGHWAY MAP**  
**Town of Newfane**

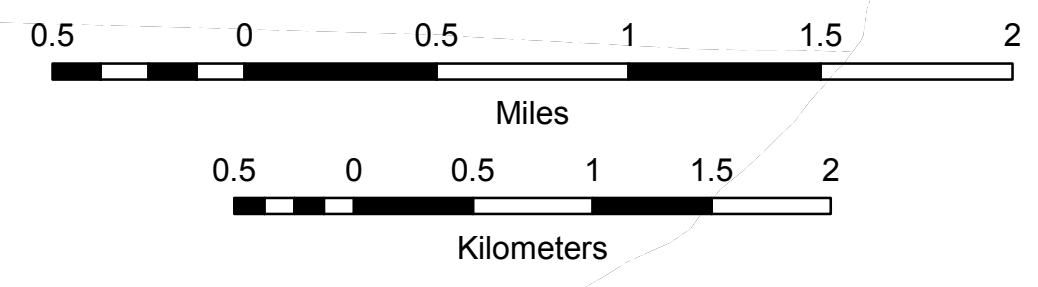
WINDHAM COUNTY

Transportation District #2

Prepared by the  
Vermont Agency of Transportation  
Division of Policy, Planning and Intermodal Development  
in cooperation with  
U.S. Department of Transportation  
Federal Highway Administration

Mileage as of February 10, 2015  
Map prepared June 10, 2015

SCALE 1:31,680

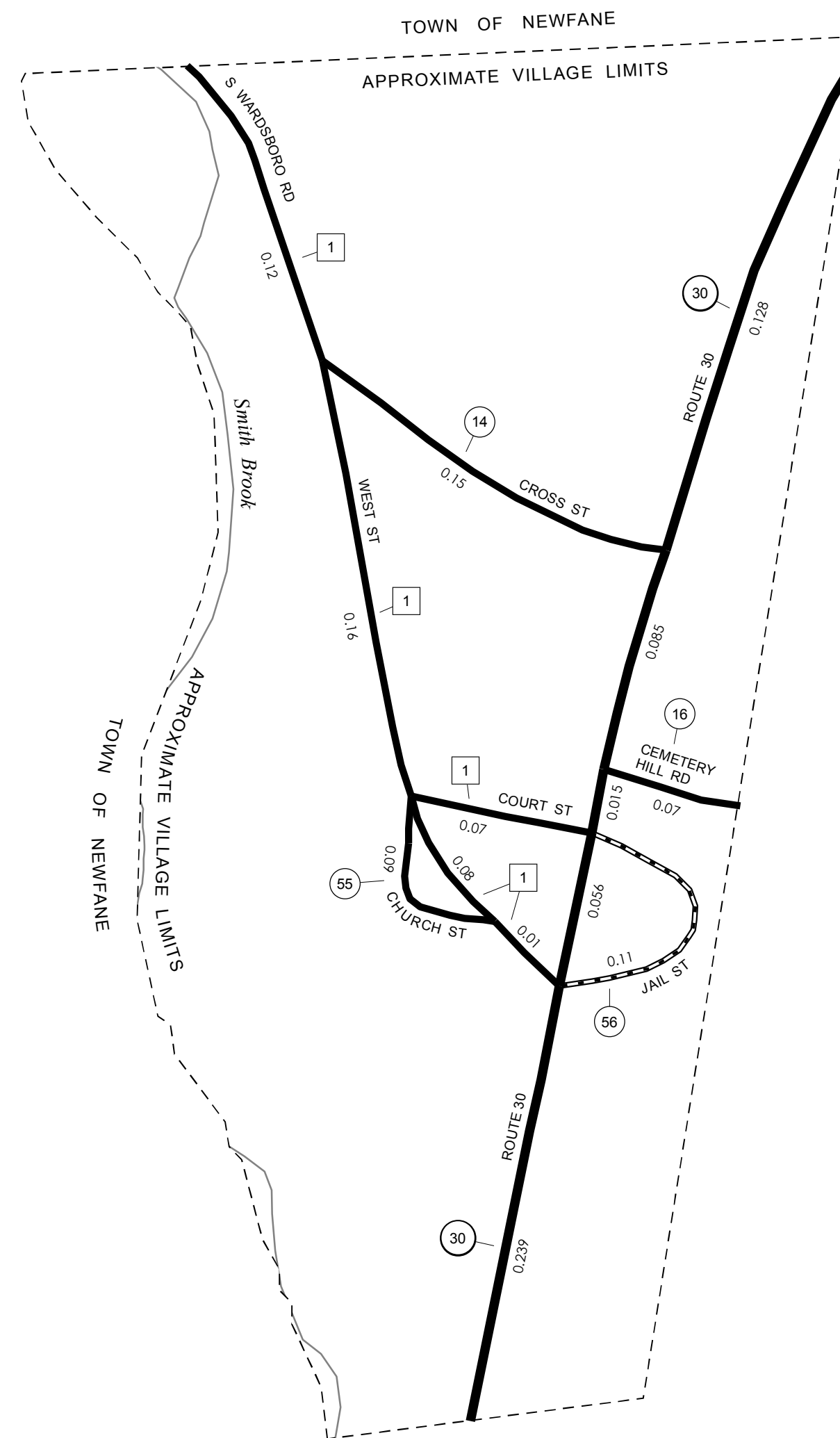


TOWN HWY. No.	LENGTH IN MILES		TOWN ROAD NAME
	CLASS 3	CLASS 4	
14	0.15		CROSS ST
16	0.07		CEMETERY HILL RD
55	0.09		CHURCH ST
56	0.11		JAIL ST
<b>TOTAL</b>	<b>0.42</b>	<b>0.00</b>	

**MILEAGE SUMMARY**

CLASS 2		
TH-1	0.440	
	TOTAL CLASS 2	0.440
CLASS 3		
	TOTAL CLASS 3	0.42
	<b>TOTAL TOWN</b>	<b>0.860</b>
STATE HIGHWAY		
VT-30	0.523	
	TOTAL STATE HIGHWAY	0.523
	<b>TOTAL STATE</b>	<b>0.523</b>

**TOTAL, TRAVELED HIGHWAYS, FEB. 10, 2015: 1.383**  
 (Excludes Class 4, Legal Trail, and Unidentified Corridor Mileage)

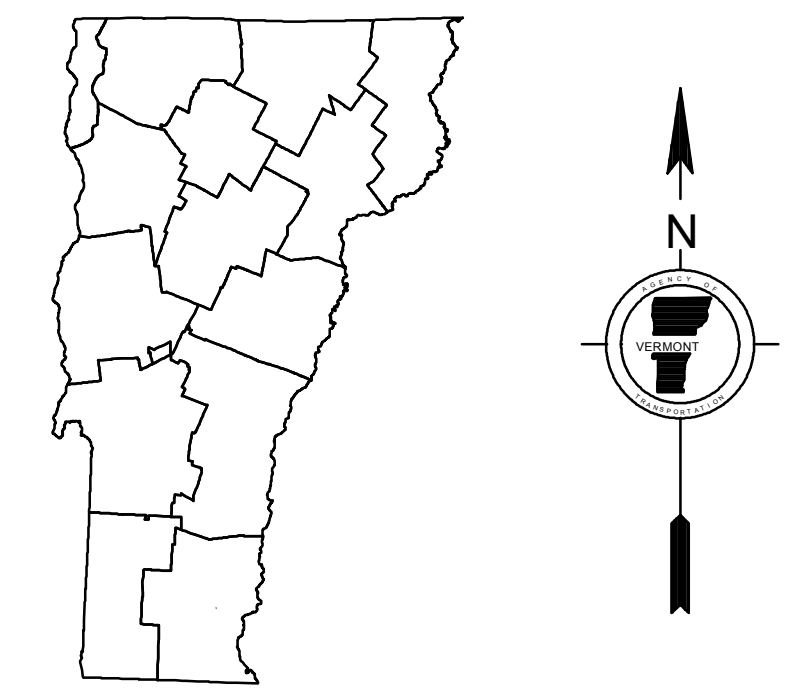


- HIGHWAYS**
- INTERSTATE
- U.S. ROUTE
- STATE ROUTE
- CLASS 1
- CLASS 2
- CLASS 3
- CLASS 4
- LEGAL TRAIL
- INTERSTATE OR DIVIDED HIGHWAY
- STATE - HARD SURFACE OR PAVED
- TOWN - HARD SURFACE OR PAVED
- GRAVEL
- SOIL OR GRADED AND DRAINED EARTH
- UNIMPROVED OR PRIMITIVE
- IMPASSABLE OR UNTRAVELED
- LEGAL TRAIL
- DISCONTINUED
- HIGHWAY CLASS CHANGE
- RAILROAD
- INACTIVE RAILROAD
- NATIONAL FOREST ROAD
- STATE FOREST HIGHWAY
- PARK AND RIDE
- PUBLIC LAND - GREEN MOUNTAIN NATIONAL FOREST
- PUBLIC LAND - STATE/MUNICIPAL
- POLITICAL SUBDIVISIONS**
- STATE BOUNDARY
- COUNTY BOUNDARY
- TOWN BOUNDARY
- VILLAGE BOUNDARY
- URBAN COMPACT BOUNDARY
- WATER BODY
- STREAM OR BROOK
- BRIDGE OR CULVERT**
- BRIDGE OR CULVERT > 20'
- BRIDGE OR CULVERT 6' - 20'
- VOBCIT BRIDGE
- VOBCIT CULVERT > 6'
- STATE BRIDGE OR CULVERT IDENTIFIER
- TOWN BRIDGE OR CULVERT IDENTIFIER
- FEDERAL CLASSIFICATION IDENTIFIER**
- FAU URBAN ARTERIAL OR COLLECTOR
- MA MINOR ARTERIAL
- MJC MAJOR COLLECTOR
- MNC MINOR COLLECTOR
- PA PRINCIPAL ARTERIAL

**DISCLAIMER:**  
 The untraveled highways (laid-out town highways), discontinued highways, and legal trails hereon are those of which the Agency of Transportation has record; others may exist.

Highway and bridge data by the Agency of Transportation. Town short structures are drawn from the Vermont Online Bridge & Culvert Inventory Tool (VOBCIT) database. All other data from the Vermont Center for Geographic Information. Only named streams are shown.

Vermont State Plane Coordinate System  
 North American Datum of 1983  
 SPCS\_Zone\_Identifier: 4400  
 Geodetic Reference System 80  
 2,000-meter grid, Easting - Northing



**VERMONT**  
**GENERAL HIGHWAY MAP**  
**Village of Newfane**

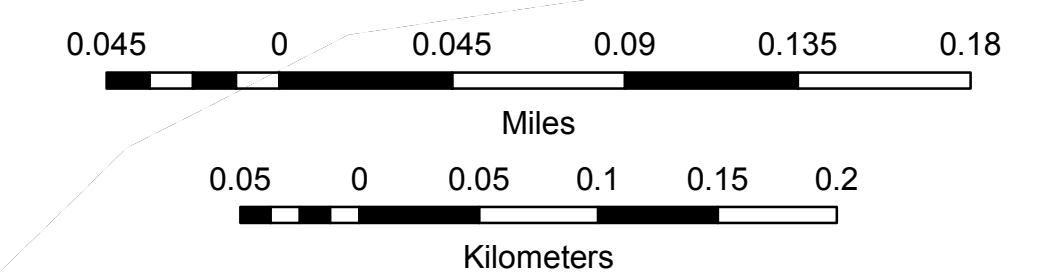
WINDHAM COUNTY

Transportation District #2

Prepared by the  
 Vermont Agency of Transportation  
 Division of Policy, Planning and Intermodal Development  
 in cooperation with  
 U.S. Department of Transportation  
 Federal Highway Administration

Mileage as of February 10, 2015  
 Map prepared June 17, 2015

SCALE 1:3,168



TOWN HWY. No.	LENGTH IN MILES CLASS 3	LENGTH IN MILES CLASS 4	TOWN HWY. No.	LENGTH IN MILES CLASS 3	LENGTH IN MILES CLASS 4	TOWN HWY. No.	LENGTH IN MILES CLASS 3	LENGTH IN MILES CLASS 4
4	0.15		29	0.30		58	0.37	
5	0.49		30	0.07	(0.38)	59	0.57	(0.75)
6	1.45		31	0.07		60	0.38	(0.08)
7	1.40		32	0.98		61	2.38	
9	1.33		33	0.68		62	0.31	(0.22)
10	0.97	(0.42)	36	0.94		63	0.06	
11	0.15		37	0.59		64	0.60	
12	1.10	(0.80)	38	1.71		65	0.21	
13	2.16		40		(0.10)	66	0.19	
14	1.39		41	0.06		67	0.07	
15	0.58		42	0.70		70	0.05	
17	1.37		43	0.39		71	0.14	
18	0.28		44		(0.47)	72	0.21	
19	1.72		45	0.54		73	0.64	
20		(0.14)	46	0.83		74	0.03	
21	0.34		48	0.04		75	0.11	
22	1.27	(0.39)	49	0.14		76	0.38	
23	0.22		50	0.92		77	0.34	
24	0.42		51	0.26		78	0.13	
25	0.75		52	0.40		79	0.10	
26	0.22		53		(0.10)	80	0.99	
27	0.64	(0.66)	56	0.10	(0.02)	<b>TOTAL</b>	<b>38.98</b>	<b>4.53</b>
28	2.95		57	0.10				

**MILEAGE SUMMARY**

CLASS 2	3.480	
TH-1	3.740	
TH-2	6.250	
TH-3	2.200	
TH-4		
<b>TOTAL CLASS 2</b>	<b>15.670</b>	
CLASS 3		
<b>TOTAL CLASS 3</b>	<b>38.98</b>	
<b>TOTAL TOWN</b>	<b>54.650</b>	
STATE HIGHWAY		
NSH-PSH	0.289	
<b>TOTAL STATE HIGHWAY</b>	<b>0.289</b>	
STATE HIGHWAY - Ramps		
NSH-PSH	0.073	
<b>TOTAL STATE HIGHWAY - Ramps</b>	<b>0.073</b>	
US HIGHWAY		
US-5	5.585	
<b>TOTAL US HIGHWAY</b>	<b>5.585</b>	
<b>TOTAL STATE</b>	<b>5.947</b>	
INTERSTATE		
I-91	5.411	
<b>TOTAL INTERSTATE</b>	<b>5.411</b>	
INTERSTATE - Ramps		
I-91	0.143	
<b>TOTAL INTERSTATE - Ramps</b>	<b>0.143</b>	
<b>TOTAL INTERSTATE</b>	<b>5.554</b>	
<b>TOTAL, TRAVELED HIGHWAYS, FEB. 10, 2016:</b>	<b>66.151</b>	

(Excludes Class 4 and Legal Trail Mileage)

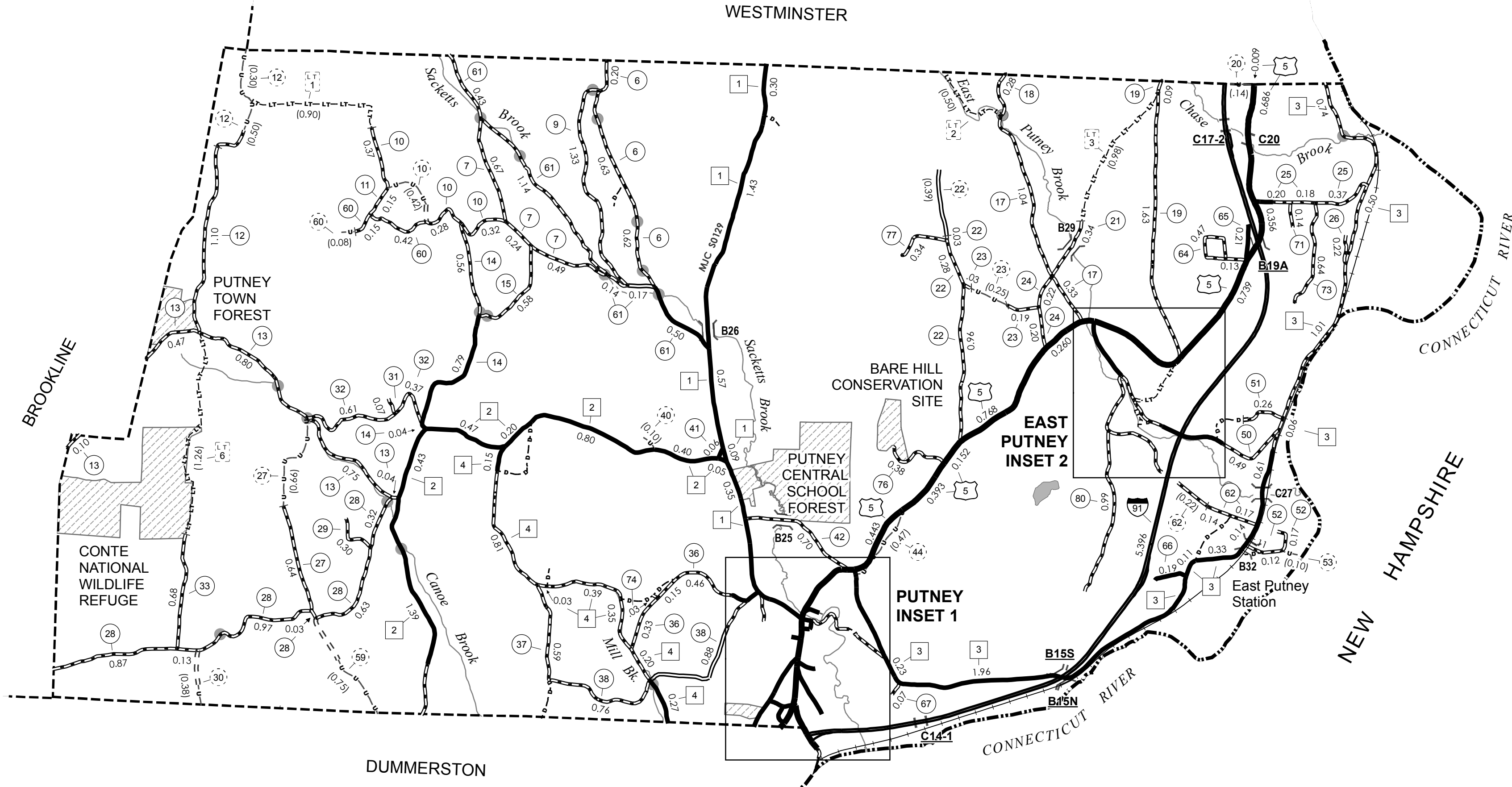
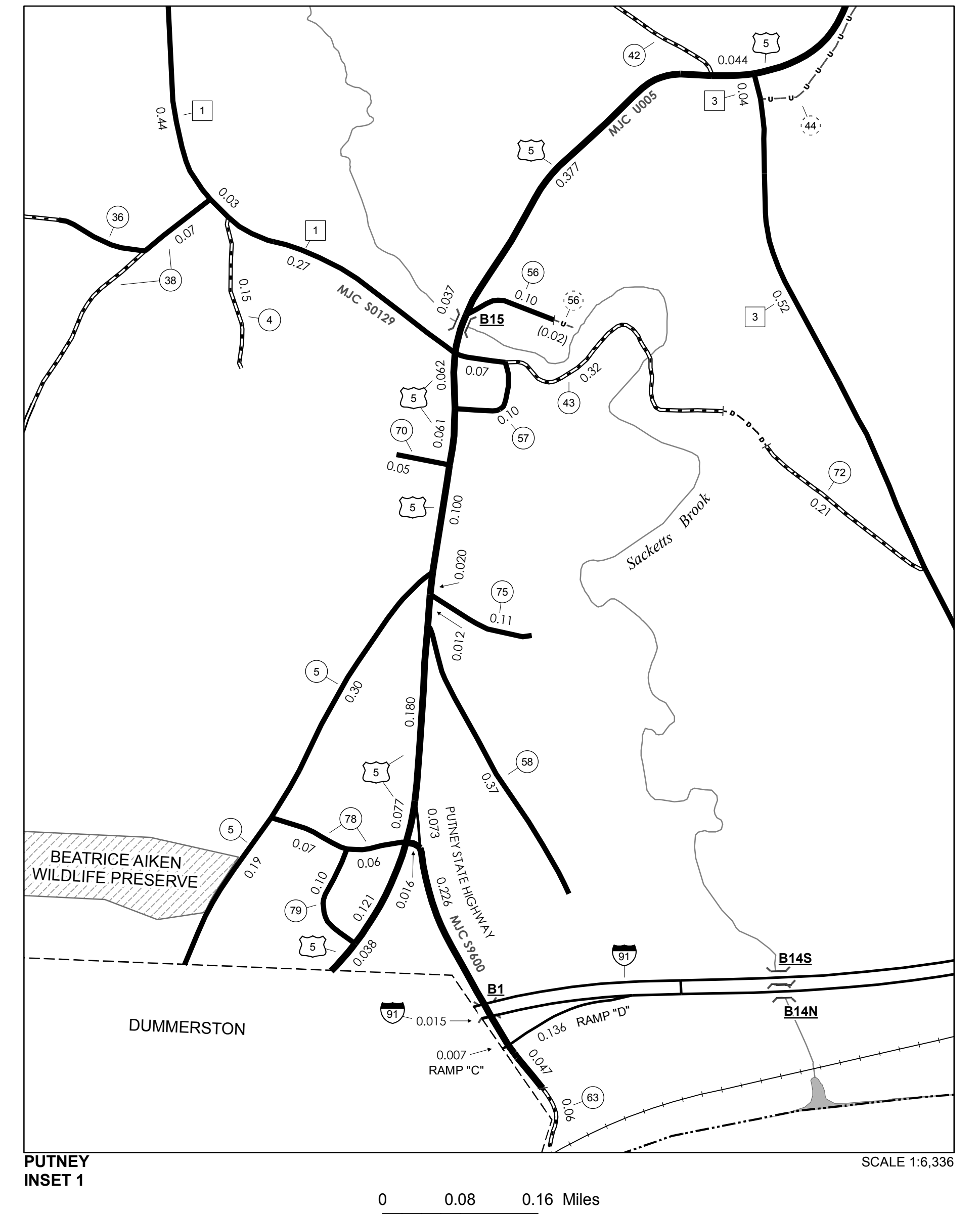
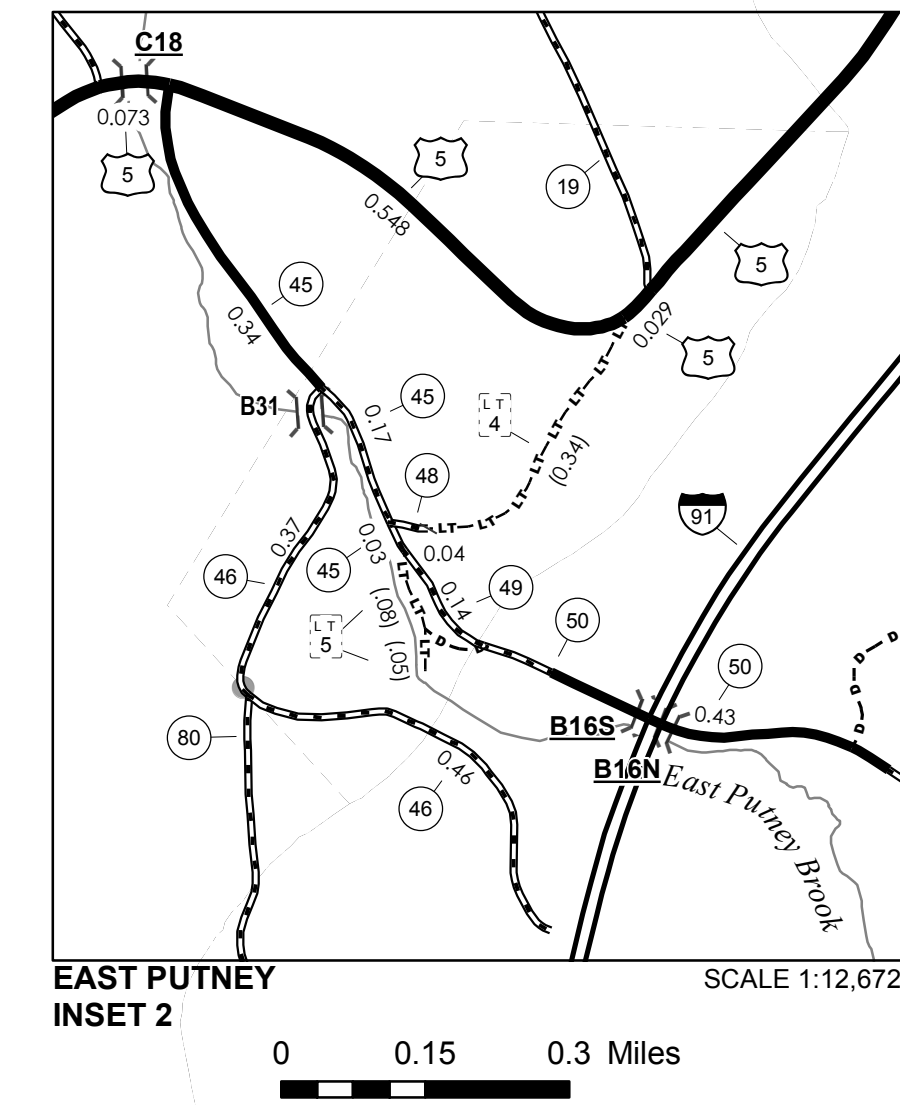
**TOWN HWY. No.**

23	(0.25)
<b>TOTAL</b>	<b>0.25</b>

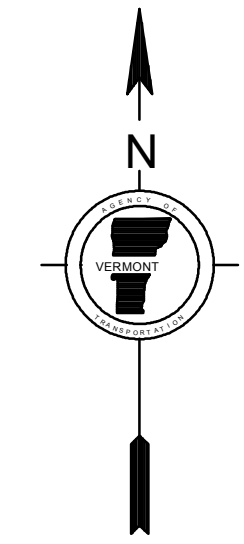
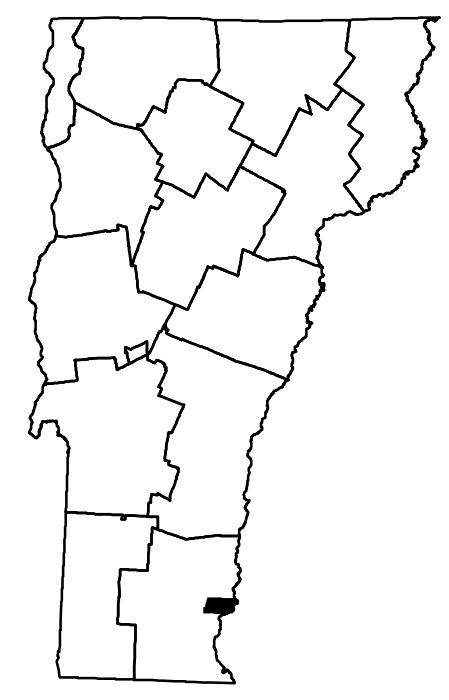
\* The sections of the town highways listed above are legally Class 3, but have been deemed "Not Up To Standard" and are functionally Class 4 Town Highways

**LEGAL TRAIL No.**

1	(0.90)
2	(0.50)
3	(0.98)
4	(0.34)
5	(0.13)
6	(1.26)
<b>TOTAL</b>	<b>4.11</b>



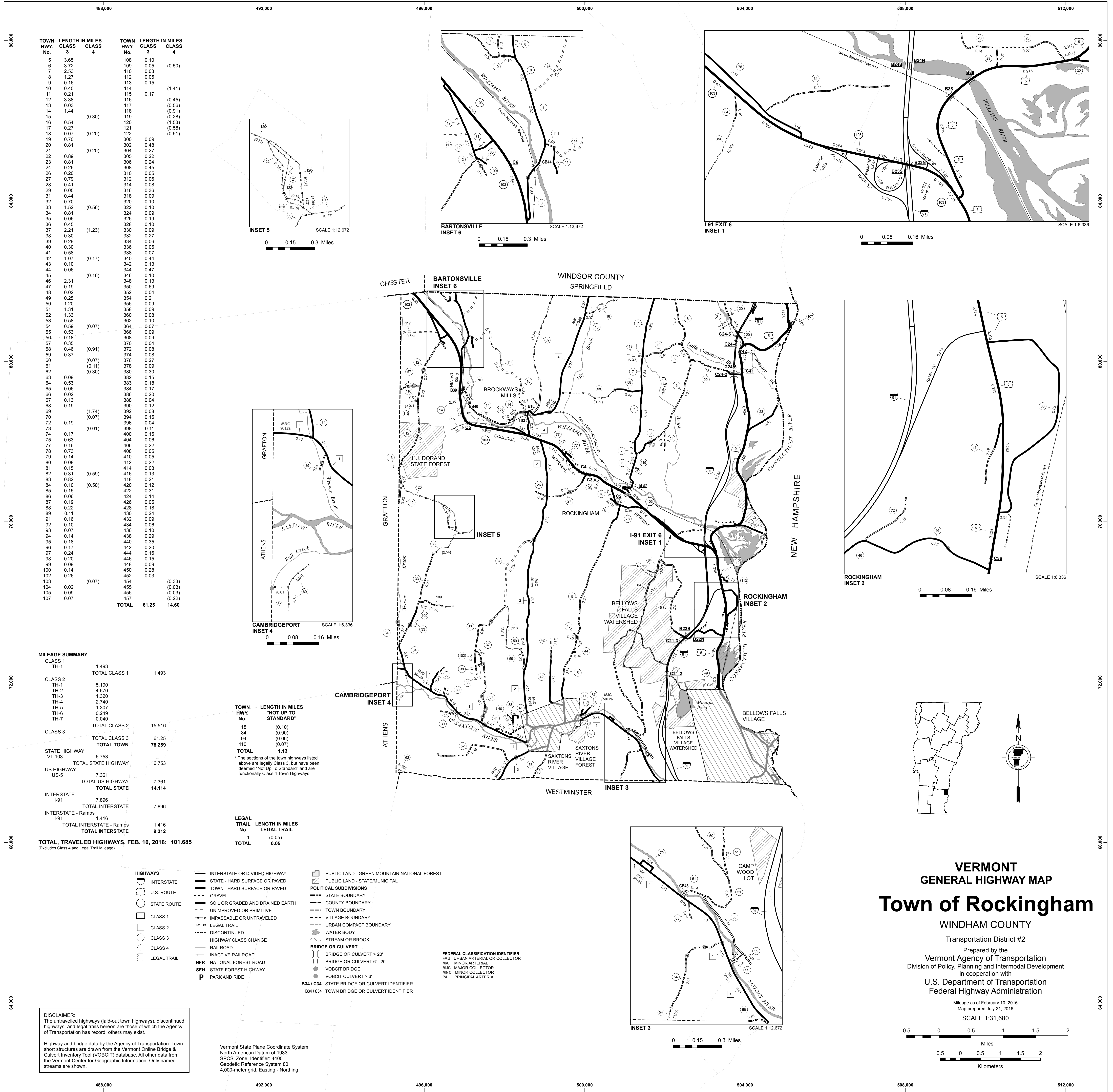
- HIGHWAYS**
- INTERSTATE
  - U.S. ROUTE
  - STATE ROUTE
  - CLASS 1
  - CLASS 2
  - CLASS 3
  - CLASS 4
  - LEGAL TRAIL
- INTERSTATE OR DIVIDED HIGHWAY  
STATE - HARD SURFACE OR PAVED  
TOWN - HARD SURFACE OR PAVED  
GRAVEL  
SOIL OR GRADED AND DRAINED EARTH  
UNIMPROVED OR PRIMITIVE  
IMPASSABLE OR UNTRAVELED  
LEGAL TRAIL  
DISCONTINUED  
HIGHWAY CLASS CHANGE  
RAILROAD  
INACTIVE RAILROAD  
NFR NATIONAL FOREST ROAD  
SFH STATE FOREST HIGHWAY  
P PARK AND RIDE
- PUBLIC LAND - GREEN MOUNTAIN NATIONAL FOREST  
PUBLIC LAND - STATE/MUNICIPAL
- POLITICAL SUBDIVISIONS**
- STATE BOUNDARY
  - COUNTY BOUNDARY
  - TOWN BOUNDARY
  - VILLAGE BOUNDARY
  - URBAN COMPACT BOUNDARY
  - WATER BODY
  - STREAM OR BROOK
- BRIDGE OR CULVERT**
- BRIDGE OR CULVERT > 20'
  - BRIDGE OR CULVERT 6' - 20'
  - VOBCIT BRIDGE
  - VOBCIT CULVERT > 6'
  - STATE BRIDGE OR CULVERT IDENTIFIER
  - TOWN BRIDGE OR CULVERT IDENTIFIER
- FEDERAL CLASSIFICATION IDENTIFIER  
FAU URBAN ARTERIAL OR COLLECTOR  
MA MINOR ARTERIAL  
MJC MAJOR COLLECTOR  
MNC MINOR COLLECTOR  
PA PRINCIPAL ARTERIAL



**VERMONT GENERAL HIGHWAY MAP**  
**Town of Putney**  
WINDHAM COUNTY  
Transportation District #2  
Prepared by the Vermont Agency of Transportation  
Division of Policy, Planning and Intermodal Development  
in cooperation with  
U.S. Department of Transportation  
Federal Highway Administration  
Mileage as of February 10, 2016  
Map prepared July 20, 2016  
SCALE 1:31,680

0.5 0 0.5 1 1.5 2  
Miles  
0.5 0 0.5 1 1.5 2  
Kilometers

**DISCLAIMER:**  
The untraveled highways (laid-out town highways), discontinued highways, and legal trails hereon are those of which the Agency of Transportation has record; others may exist.  
Highway and bridge data by the Agency of Transportation. Town short structures are drawn from the Vermont Online Bridge & Culvert Inventory Tool (VOBCIT) database. All other data from the Vermont Center for Geographic Information. Only named streams are shown.



TOWN HWY. No.	LENGTH IN MILES CLASS 3	CLASS 4	TOWN HWY. No.	LENGTH IN MILES CLASS 3	CLASS 4
5	3.65		108	0.10	
6	3.72		109	0.05	(0.50)
7	2.53		110	0.03	
8	1.27		112	0.05	
9	0.16		113	0.15	
10	0.40		114		(1.41)
11	0.21		115	0.17	
12	3.38		116		(0.45)
13	0.03		117		(0.56)
14	1.44		118		(0.91)
15		(0.30)	119		(0.28)
16	0.54		120		(1.53)
17	0.27		121		(0.58)
18	0.07	(0.20)	122		(0.51)
19	0.70		300	0.09	
20	0.81		302	0.48	
21		(0.20)	304	0.27	
22	0.89	(0.20)	305	0.22	
23	0.81		306	0.24	
24	0.26		308	0.45	
26	0.20		310	0.05	
27	0.79		312	0.06	
28	0.41		314	0.08	
29	0.05		316	0.36	
31	0.44		318	0.09	
32	0.70		320	0.10	
33	1.52	(0.56)	322	0.10	
34	0.81		324	0.09	
35	0.06		326	0.19	
36	0.45		328	0.10	
37	2.21	(1.23)	330	0.09	
38	0.30		332	0.27	
39	0.29		344	0.06	
40	0.30		346	0.10	
41	0.58		348	0.13	
42	1.07	(0.17)	350	0.69	
43	0.10		352	0.04	
44	0.06		354	0.21	
45		(0.16)	356	0.09	
46	2.31		358	0.09	
47	0.19		360	0.08	
48	0.02		362	0.10	
49	0.25		364	0.07	
50	1.20		366	0.09	
51	1.31		368	0.09	
52	1.33		370	0.04	
53	0.58		372	0.08	
54	0.59	(0.07)	374	0.08	
55	0.53		376	0.27	
56	0.18		378	0.09	
57	0.35	(0.91)	380	0.30	
58	0.46		382	0.15	
59	0.37	(0.30)	383	0.18	
60		(0.07)	384	0.17	
61		(0.11)	386	0.20	
62		(0.30)	388	0.04	
63	0.09		390	0.12	
64	0.53		392	0.08	
65	0.06		394	0.15	
66	0.02		396	0.04	
67	0.13		398	0.11	
68	0.19		400	0.15	
69		(1.74)	404	0.06	
70		(0.07)	406	0.22	
72	0.19		408	0.22	
73		(0.01)	410	0.05	
74	0.17		412	0.22	
75	0.63		414	0.03	
77	0.16		416	0.13	
78	0.73		418	0.21	
79	0.14		420	0.12	
80	0.08		422	0.31	
81	0.15		424	0.14	
82	0.31	(0.59)	426	0.05	
83	0.82		428	0.18	
84	0.10	(0.50)	430	0.24	
85	0.15		432	0.09	
86	0.06		434	0.06	
88	0.22		436	0.10	
89	0.11		438	0.29	
91	0.16		440	0.35	
92	0.10		442	0.20	
93	0.07		444	0.16	
94	0.14		446	0.15	
95	0.18		448	0.09	
96	0.17		450	0.28	
97	0.24		452	0.03	
98	0.20		454		(0.33)
99	0.09	(0.07)	455		(0.03)
100	0.14		456		(0.03)
102	0.26		457		(0.22)
103			TOTAL	61.25	14.60

**MILEAGE SUMMARY**

CLASS	LENGTH IN MILES	TOTAL CLASS	TOTAL TOWN
CLASS 1	1.493	1.493	
CLASS 2	5.190		
CLASS 3	4.670		
CLASS 4	1.320		
CLASS 5	2.740		
CLASS 6	1.307		
CLASS 7	0.249		
CLASS 8	0.040		
TOTAL CLASS 2		15.516	
TOTAL CLASS 3		61.25	78.259
TOTAL TOWN			78.259
TOTAL			1.13

\* The sections of the town highways listed above are legally Class 3, but have been deemed "Not Up to Standard" and are functionally Class 4 Town Highways.

STATE HIGHWAY	LENGTH IN MILES	TOTAL STATE HIGHWAY
VT-103	6.753	6.753
TOTAL STATE HIGHWAY		6.753
US HIGHWAY		
US-5	7.361	7.361
TOTAL US HIGHWAY		7.361
INTERSTATE		
I-91	7.896	7.896
TOTAL INTERSTATE		7.896
INTERSTATE - Ramps		
I-91	1.416	1.416
TOTAL INTERSTATE - Ramps		1.416
TOTAL INTERSTATE		9.312
TOTAL TRAVELED HIGHWAYS, FEB. 10, 2016:		101.685

(Excludes Class 4 and Legal Trail Mileage)

TOWN HWY. No.	LENGTH IN MILES "NOT UP TO STANDARD"
18	(0.10)
84	(0.90)
94	(0.06)
110	(0.07)
TOTAL	1.13

LEGAL TRAIL No.	LENGTH IN MILES LEGAL TRAIL
1	(0.05)
TOTAL	0.05

- HIGHWAYS**
- INTERSTATE OR DIVIDED HIGHWAY
  - STATE - HARD SURFACE OR PAVED
  - TOWN - HARD SURFACE OR PAVED
  - GRAVEL
  - SOIL OR GRADED AND DRAINED EARTH
  - UNIMPROVED OR PRIMITIVE
  - IMPASSABLE OR UNTRAVELED
  - LEGAL TRAIL
  - DISCONTINUED
  - HIGHWAY CLASS CHANGE
  - RAILROAD
  - INACTIVE RAILROAD
  - NFR NATIONAL FOREST ROAD
  - SFH STATE FOREST HIGHWAY
  - P PARK AND RIDE
- POLITICAL SUBDIVISIONS**
- STATE BOUNDARY
  - COUNTY BOUNDARY
  - TOWN BOUNDARY
  - VILLAGE BOUNDARY
  - URBAN COMPACT BOUNDARY
  - WATER BODY
  - STREAM OR BROOK
- BRIDGE OR CULVERT**
- BRIDGE OR CULVERT > 20'
  - BRIDGE OR CULVERT 6' - 20'
  - VOCBIT BRIDGE
  - VOCBIT CULVERT > 6'
- FEDERAL CLASSIFICATION IDENTIFIER**
- PAU URBAN ARTERIAL OR COLLECTOR
  - MA MINOR ARTERIAL
  - MJC MAJOR COLLECTOR
  - MNC MINOR COLLECTOR
  - PA PRINCIPAL ARTERIAL
- STATE BRIDGE OR CULVERT IDENTIFIER**
- B34 / C34 STATE BRIDGE OR CULVERT IDENTIFIER
  - B34 / C34 TOWN BRIDGE OR CULVERT IDENTIFIER

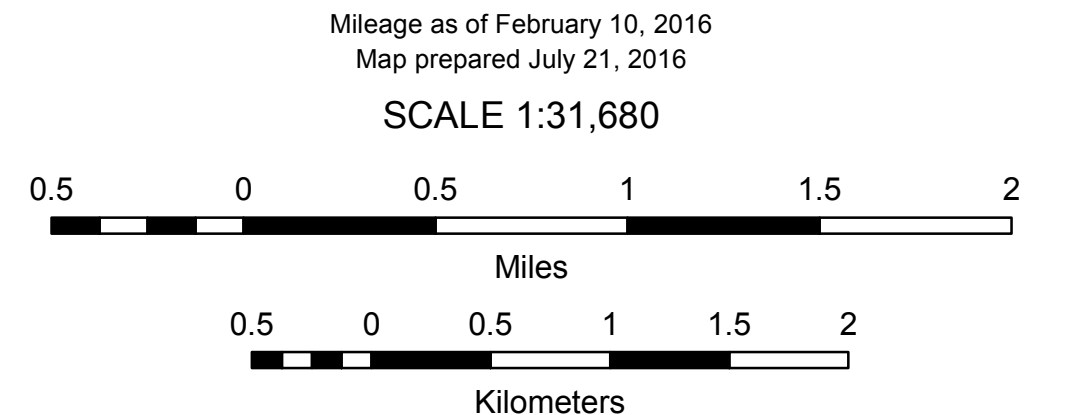
**DISCLAIMER:**  
The untraveled highways (laid-out town highways), discontinued highways, and legal trails hereon are those of which the Agency of Transportation has record; others may exist.

Highway and bridge data by the Agency of Transportation. Town short structures are drawn from the Vermont Online Bridge & Culvert Inventory Tool (VOCBIT) database. All other data from the Vermont Center for Geographic Information. Only named streams are shown.

Vermont State Plane Coordinate System  
North American Datum of 1983  
SPCS\_Zone\_Identifier: 4400  
Geodetic Reference System 80  
4,000-meter grid. Easting - Northing

**VERMONT GENERAL HIGHWAY MAP**  
**Town of Rockingham**  
WINDHAM COUNTY  
Transportation District #2

Prepared by the  
Vermont Agency of Transportation  
Division of Policy, Planning and Intermodal Development  
in cooperation with  
U.S. Department of Transportation  
Federal Highway Administration





# VERMONT GENERAL HIGHWAY MAP Village of Bellows Falls

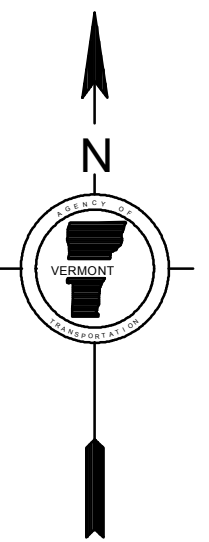
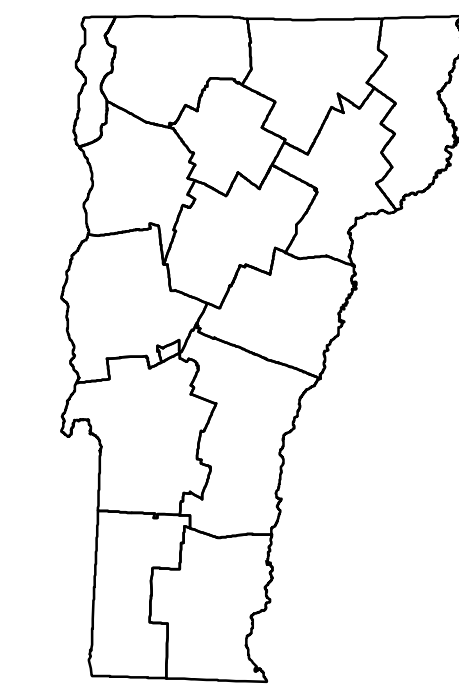
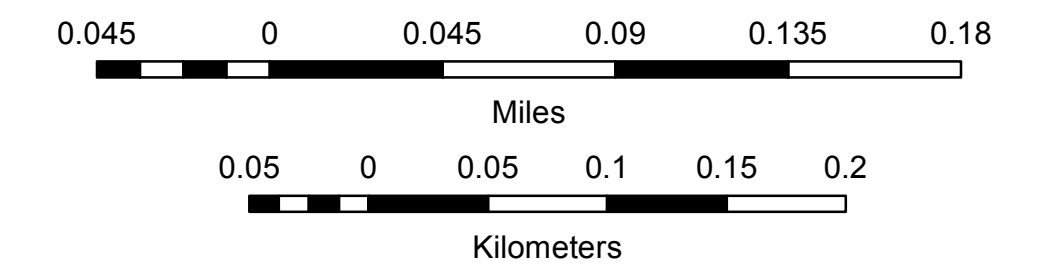
WINDHAM COUNTY

Transportation District #2

Prepared by the  
Vermont Agency of Transportation  
Division of Policy, Planning and Intermodal Development  
in cooperation with  
U.S. Department of Transportation  
Federal Highway Administration

Mileage as of February 10, 2015  
Map prepared June 19, 2015

SCALE 1:3,168



TOWN HWY. No.	LENGTH IN MILES CLASS 3	CLASS 4	TOWN ROAD NAME	TOWN HWY. No.	LENGTH IN MILES CLASS 3	CLASS 4	TOWN ROAD NAME
300	0.09		COLONY RD	376	0.27		PINE ST
302	0.46		POND RD	378	0.09		HENRY ST
304	0.27		N RIDGE RD	380	0.30		BURT ST
305	0.22		CROTTY DR	382	0.15		WILLIAMS TERR
306	0.24		BRAMLEY WY	383	0.18		PLAYGROUND RD
308	0.45		MORGAN ST	384	0.17		PLEASANT
310	0.05		MEADOW LN	386	0.20		FOREST ST
312	0.06		SUMMER ST	388	0.04		KING ST
314	0.08		LINCOLN ST	390	0.12		LOCKWOOD ST
316	0.36		TUTTLE ST	392	0.08		CEDAR CREST RD
318	0.09		STUEBEN ST	394	0.15		BIRCH ST
320	0.10		ELM ST	396	0.04		SOUTH RD
322	0.10		CROWLEY DR	398	0.11		WEST ST
324	0.09		LAUREL AV	400	0.15		CENTER ST
326	0.19		WELLS ST	404	0.06		HAPGOOD PL
328	0.10		RUSSELL ST	406	0.22		FRONT ST
330	0.09		WILLIAMS ST EXT	408	0.05		AVENUE B
332	0.10		WILLIAMS ST	410	0.05		HOSPITAL CT
332	0.17		WILLIAMS ST	412	0.22		WESTMINSTER TERR
334	0.06		BUTTERFIELD AV	414	0.03		WESTMINSTER TERR EXT
336	0.05		UNDERHILL AV	416	0.13		GRANGER ST
338	0.07		REESE CIRCLE EXT	418	0.21		BARKER ST
340	0.05		REESE CIRCLE EXT	420	0.12		EARLE ST
342	0.13		REESE CIRCLE EXT	422	0.31		MILL ST
344	0.23		VICTORIA DR	424	0.14		HAPGOOD ST
344	0.24		CLACE DR	426	0.05		TEMPLE PL
346	0.10		PEARCE CIR	428	0.18		SOUTH ST
348	0.13		SHADY LN	430	0.24		HENRY ST
348	0.13		TOWER RD	432	0.09		CHASE PK
350	0.69		GRISWOLD DR	434	0.06		WHEELER DR
352	0.04		PEARCE CIRCLE EXT	436	0.10		HADLEY ST
354	0.21		OAK	438	0.29		SCHOOL
356	0.09		CHURCH PL	440	0.35		GREEN ST
358	0.05		SCHOOL	442	0.20		CHERRY HILL ST
358	0.04		SCHOOL ST EXT	444	0.16		CHURCH ST
360	0.08		TAYLOR ST	446	0.15		ISLAND ST
362	0.10		BLAKE ST	448	0.09		DEPOT ST
364	0.07		PARK ST	450	0.28		CANAL ST
366	0.09		BROWN ST	452	0.03		ATKINSON ST
368	0.09		GOVE ST	454	(0.33)		KEEFE RD
370	0.04		BRYAN CT	455	(0.03)		NO NAME (STAIRWAY)
372	0.08		PROSPECT ST	456	(0.03)		NO NAME (RAVINE)
374	0.08		GEORGE ST	457	(0.22)		ROCKINGHAM PORT RD
				<b>TOTAL</b>	<b>12.39</b>	<b>0.61</b>	

**MILEAGE SUMMARY**

CLASS 1	1.493	
TH-1		1.493
<b>TOTAL CLASS 1</b>		<b>1.493</b>
CLASS 2	1.307	
TH-5		1.307
TH-6	0.249	
TH-7	0.040	
<b>TOTAL CLASS 2</b>		<b>1.596</b>
CLASS 3	12.39	
<b>TOTAL CLASS 3</b>		<b>12.39</b>
<b>TOTAL TOWN</b>		<b>15.479</b>
US HIGHWAY		
US-5	0.260	
<b>TOTAL US HIGHWAY</b>		<b>0.260</b>
<b>TOTAL STATE</b>		<b>0.26</b>
<b>TOTAL, TRAVELED HIGHWAYS, FEB. 10, 2015:</b>	<b>15.739</b>	

(Excludes Class 4, Legal Trail, and Undesignated Corridor Mileage)

**LEGAL TRAIL LENGTH IN MILES**

LEGAL TRAIL No.	1
LENGTH IN MILES	(0.05)
<b>TOTAL</b>	<b>0.05</b>

- HIGHWAYS**
- INTERSTATE
  - U.S. ROUTE
  - STATE ROUTE
  - CLASS 1
  - CLASS 2
  - CLASS 3
  - CLASS 4
  - LEGAL TRAIL
  - GRAVEL
  - SOIL OR GRADED AND DRAINED EARTH
  - UNIMPROVED OR PRIMITIVE
  - IMPASSABLE OR UNTRAVELED
  - LEGAL TRAIL
  - DISCONTINUED
  - HIGHWAY CLASS CHANGE
  - RAILROAD
  - INACTIVE RAILROAD
  - PUBLIC LAND - GREEN MOUNTAIN NATIONAL FOREST
  - PUBLIC LAND - STATE/MUNICIPAL
- POLITICAL SUBDIVISIONS**
- STATE BOUNDARY
  - COUNTY BOUNDARY
  - TOWN BOUNDARY
  - VILLAGE BOUNDARY
  - URBAN COMPACT BOUNDARY
  - WATER BODY
  - STREAM OR BROOK
- BRIDGE OR CULVERT**
- BRIDGE OR CULVERT > 20'
  - BRIDGE OR CULVERT 6' - 20'
  - VOBCIT BRIDGE
  - VOBCIT CULVERT > 6'
- B34 / C34** STATE BRIDGE OR CULVERT IDENTIFIER  
**B4 / C4** TOWN BRIDGE OR CULVERT IDENTIFIER  
**NFR** NATIONAL FOREST ROAD  
**SFH** STATE FOREST HIGHWAY  
**P** PARK AND RIDE
- FEDERAL CLASSIFICATION IDENTIFIER**
- FAU URBAN ARTERIAL OR COLLECTOR
  - MA MINOR ARTERIAL
  - MJC MAJOR COLLECTOR
  - MNC MINOR COLLECTOR
  - PA PRINCIPAL ARTERIAL

**DISCLAIMER:**  
 The untraveled highways (laid-out town highways), discontinued highways, and legal trails hereon are those of which the Agency of Transportation has record; others may exist.

Highway and bridge data by the Agency of Transportation. Town short structures are drawn from the Vermont Online Bridge & Culvert Inventory Tool (VOBCIT) database. All other data from the Vermont Center for Geographic Information. Only named streams are shown.

Vermont State Plane Coordinate System  
 North American Datum of 1983  
 SPCS\_Zone\_Identifier: 4400  
 Geodetic Reference System 80  
 2,000-meter grid, Easting - Northing

TOWN HWY. No.	LENGTH IN MILES CLASS 3	LENGTH IN MILES CLASS 4	TOWN ROAD NAME
5	0.36		PLEASANT ST
17	0.13		OAK ST
41	0.08		COREY HILL RD
42	0.15		SHEPARD LN
53	0.05		HARTLEY HILL RD
64	0.53		BURK HILL ST
65	0.06		WEST ST
66	0.02		TH 66
67	0.13		MAPLE ST EXT
68	0.19		FROST PL
74	0.17		CLARK CT
85	0.15		VANCOR DR
86	0.06		JED CIR
91	0.16		BELLEVUE AV
92	0.10		HATFIELD LN
93	0.07		RICE RD
94	0.14		ACADEMY AV
95	0.18		SCHOOL ST
96	0.17		GROVE ST
97	0.24		RIVER ST
98	0.11		MAPLE ST
98	0.09		MILL ST
104	0.02		SCHOOL ST PL
105	0.09		PLANT RD
<b>TOTAL</b>	<b>3.45</b>	<b>0.00</b>	

TOWN HWY. No.	LENGTH IN MILES "NOT UP TO STANDARD"
94	(0.06)
<b>TOTAL</b>	<b>0.06</b>

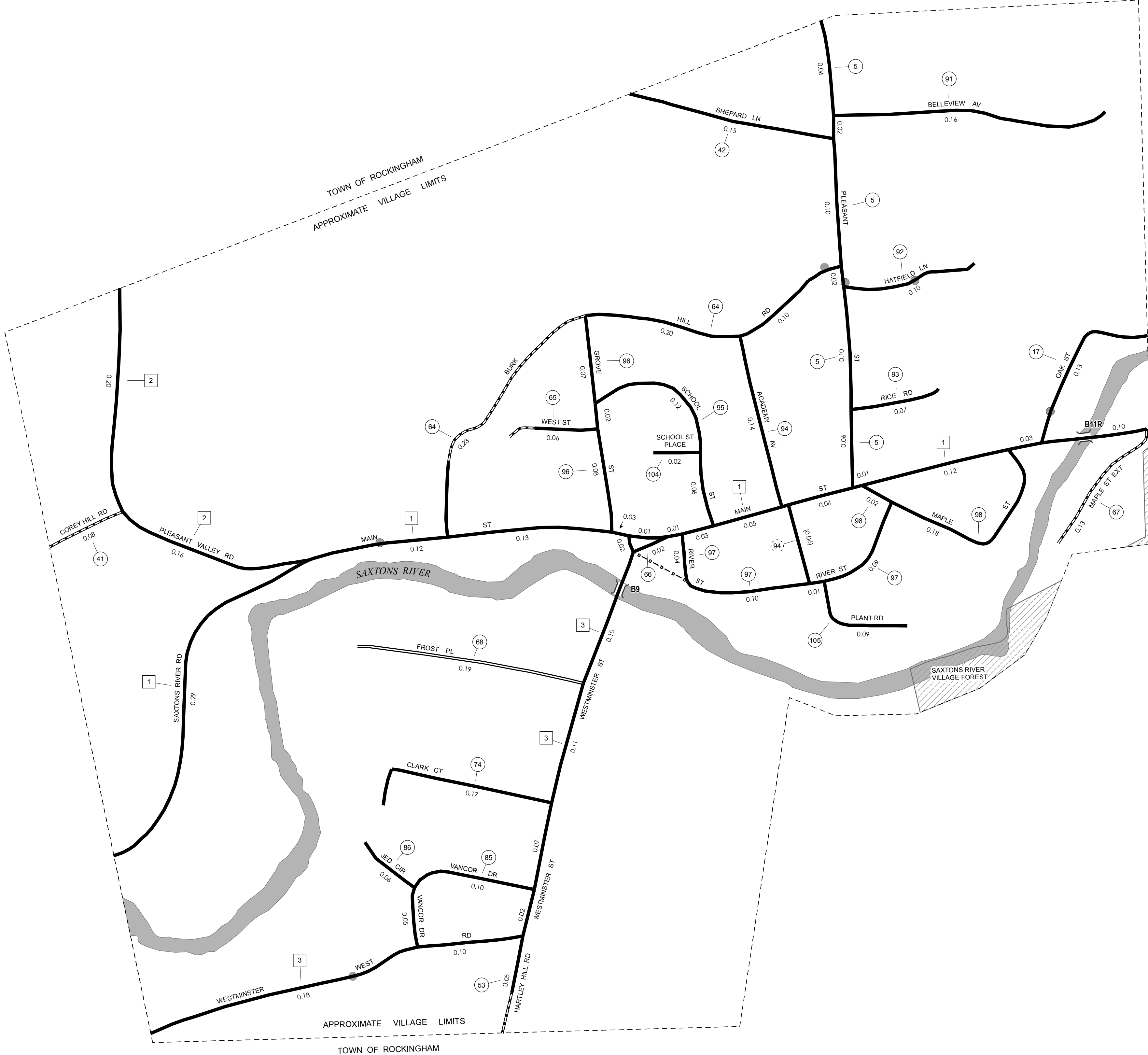
\*The sections of the town highways listed above are legally Class 3, but have been deemed "Not Up To Standard" and are functionally Class 4 Town Highways

- HIGHWAYS**
- INTERSTATE
  - U.S. ROUTE
  - STATE ROUTE
  - CLASS 1
  - CLASS 2
  - CLASS 3
  - CLASS 4
  - LEGAL TRAIL
  - GRAVEL
  - SOIL OR GRADED AND DRAINED EARTH
  - UNIMPROVED OR PRIMITIVE
  - IMPASSABLE OR UNTRAVELED
  - LEGAL TRAIL
  - DISCONTINUED
  - HIGHWAY CLASS CHANGE
  - RAILROAD
  - INACTIVE RAILROAD
  - PUBLIC LAND - GREEN MOUNTAIN NATIONAL FOREST
  - PUBLIC LAND - STATE/MUNICIPAL
- POLITICAL SUBDIVISIONS**
- STATE BOUNDARY
  - COUNTY BOUNDARY
  - TOWN BOUNDARY
  - VILLAGE BOUNDARY
  - URBAN COMPACT BOUNDARY
  - WATER BODY
  - STREAM OR BROOK
- BRIDGE OR CULVERT**
- BRIDGE OR CULVERT > 20'
  - BRIDGE OR CULVERT 6' - 20'
  - VOBCIT BRIDGE
  - VOBCIT CULVERT > 6'
- B34 / C34** STATE BRIDGE OR CULVERT IDENTIFIER  
**B34 / C34** TOWN BRIDGE OR CULVERT IDENTIFIER  
**NFR** NATIONAL FOREST ROAD  
**SFH** STATE FOREST HIGHWAY  
**P** PARK AND RIDE
- FEDERAL CLASSIFICATION IDENTIFIER**
- FAU URBAN ARTERIAL OR COLLECTOR
  - MA MINOR ARTERIAL
  - MJC MAJOR COLLECTOR
  - MNC MINOR COLLECTOR
  - PA PRINCIPAL ARTERIAL

**DISCLAIMER:**  
 The untraveled highways (laid-out town highways), discontinued highways, and legal trails hereon are those of which the Agency of Transportation has record; others may exist.

Highway and bridge data by the Agency of Transportation. Town short structures are drawn from the Vermont Online Bridge & Culvert Inventory Tool (VOBCIT) database. All other data from the Vermont Center for Geographic Information. Only named streams are shown.

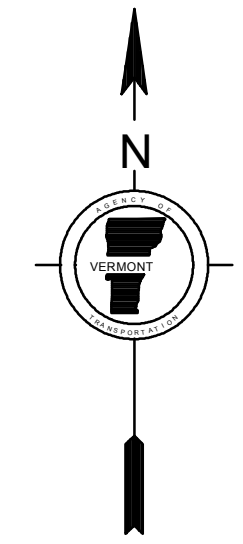
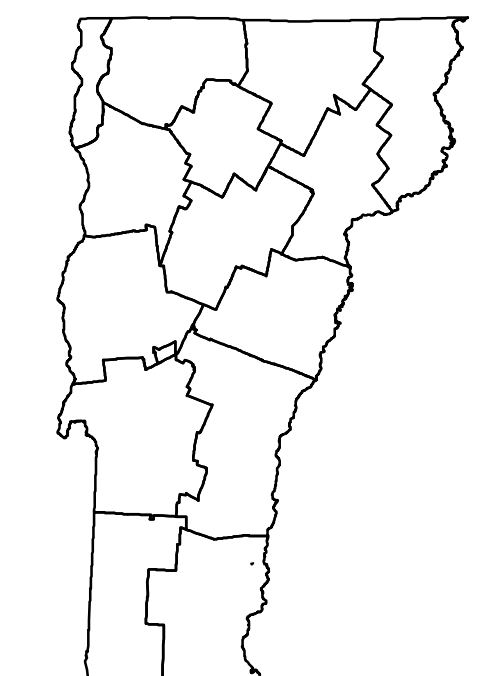
Vermont State Plane Coordinate System  
 North American Datum of 1983  
 SPCS\_Zone\_Identifier: 4400  
 Geodetic Reference System 80  
 2,000-meter grid, Easting - Northing



**MILEAGE SUMMARY**

CLASS 2	0.990		
TH-1	0.360		
TH-2	0.600		
TH-3	0.600		
<b>TOTAL CLASS 2</b>		<b>1.950</b>	
CLASS 3			
<b>TOTAL CLASS 3</b>		<b>3.45</b>	
<b>TOTAL TOWN</b>		<b>5.400</b>	
<b>TOTAL STATE</b>		<b>0</b>	

**TOTAL, TRAVELED HIGHWAYS, FEB. 10, 2015: 5.400**  
 (Excludes Class 4, Legal Trail, and Unidentified Corridor Mileage)



**VERMONT**  
**GENERAL HIGHWAY MAP**  
**Village of Saxtons River**

WINDHAM COUNTY

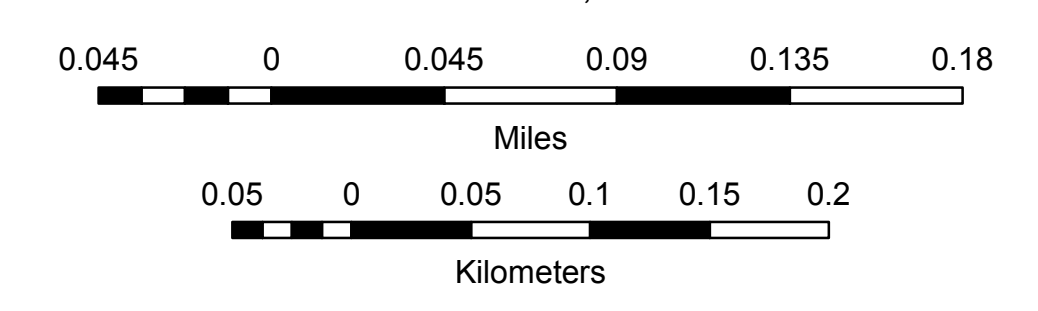
Transportation District #2

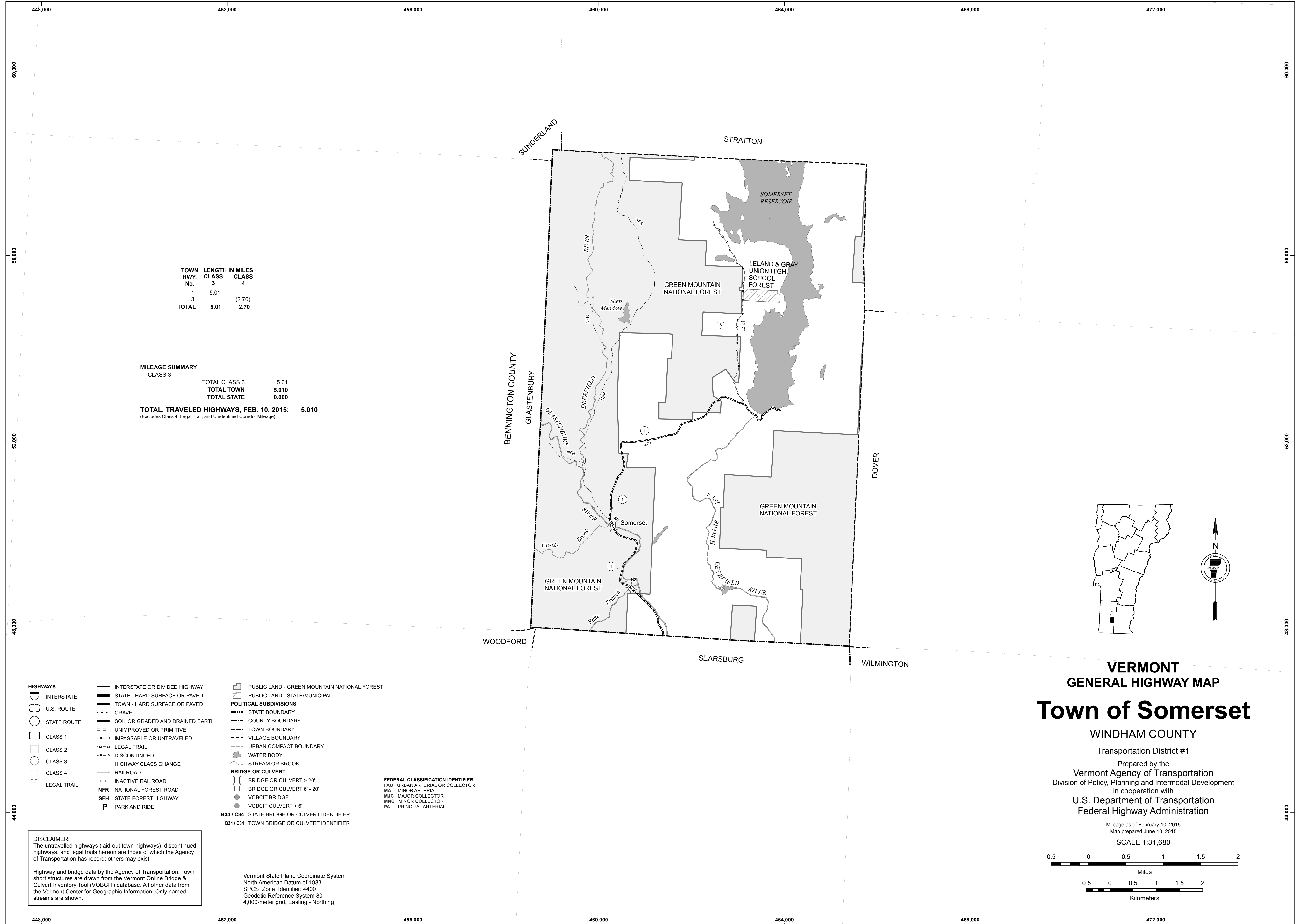
Prepared by the  
 Vermont Agency of Transportation  
 Division of Policy, Planning and Intermodal Development  
 in cooperation with

U.S. Department of Transportation  
 Federal Highway Administration

Mileage as of February 10, 2015  
 Map prepared June 17, 2015

SCALE 1:3,168



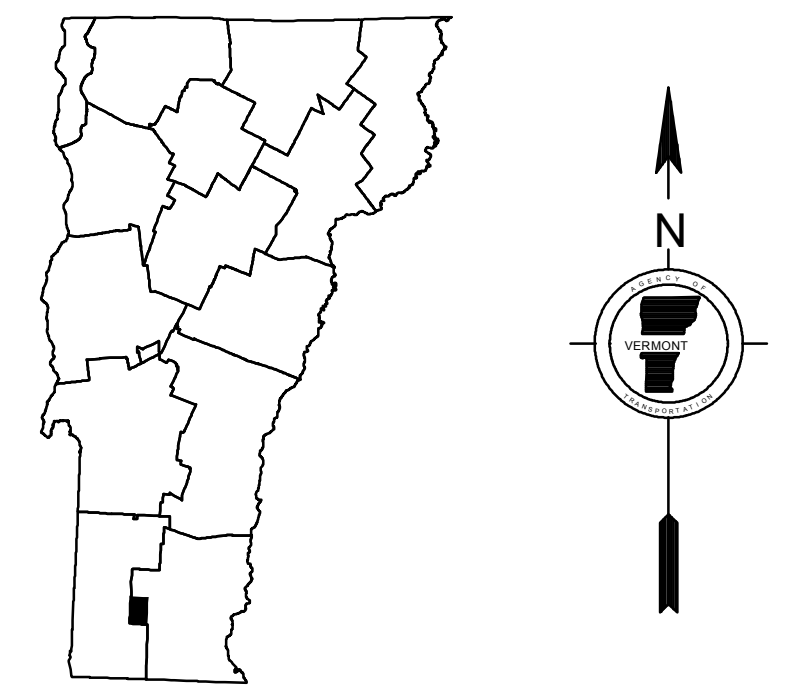


TOWN HWY. No.	LENGTH IN MILES CLASS 3	CLASS 4
1	5.01	
3		(2.70)
<b>TOTAL</b>	<b>5.01</b>	<b>2.70</b>

**MILEAGE SUMMARY**  
CLASS 3

TOTAL CLASS 3	5.01
TOTAL TOWN	5.010
TOTAL STATE	0.000

**TOTAL, TRAVELED HIGHWAYS, FEB. 10, 2015: 5.010**  
(Excludes Class 4, Legal Trail, and Unidentified Corridor Mileage)



- HIGHWAYS**
- INTERSTATE
  - U.S. ROUTE
  - STATE ROUTE
  - CLASS 1
  - CLASS 2
  - CLASS 3
  - CLASS 4
  - LEGAL TRAIL
- INTERSTATE OR DIVIDED HIGHWAY  
STATE - HARD SURFACE OR PAVED  
TOWN - HARD SURFACE OR PAVED  
GRAVEL  
SOIL OR GRADED AND DRAINED EARTH  
UNIMPROVED OR PRIMITIVE  
IMPASSABLE OR UNTRAVELED  
LEGAL TRAIL  
DISCONTINUED  
HIGHWAY CLASS CHANGE  
RAILROAD  
INACTIVE RAILROAD  
NFR NATIONAL FOREST ROAD  
SFH STATE FOREST HIGHWAY  
P PARK AND RIDE
- PUBLIC LAND - GREEN MOUNTAIN NATIONAL FOREST  
PUBLIC LAND - STATE/MUNICIPAL
- POLITICAL SUBDIVISIONS**
- STATE BOUNDARY
  - COUNTY BOUNDARY
  - TOWN BOUNDARY
  - VILLAGE BOUNDARY
  - URBAN COMPACT BOUNDARY
  - WATER BODY
  - STREAM OR BROOK
- BRIDGE OR CULVERT**
- BRIDGE OR CULVERT > 20'
  - BRIDGE OR CULVERT 6' - 20'
  - VOBCIT BRIDGE
  - VOBCIT CULVERT > 6'
  - B34 / C34 STATE BRIDGE OR CULVERT IDENTIFIER
  - B34 / C34 TOWN BRIDGE OR CULVERT IDENTIFIER
- FEDERAL CLASSIFICATION IDENTIFIER**
- FAU URBAN ARTERIAL OR COLLECTOR
  - MA MINOR ARTERIAL
  - MJC MAJOR COLLECTOR
  - MNC MINOR COLLECTOR
  - PA PRINCIPAL ARTERIAL

**DISCLAIMER:**  
The untraveled highways (laid-out town highways), discontinued highways, and legal trails hereon are those of which the Agency of Transportation has record; others may exist.

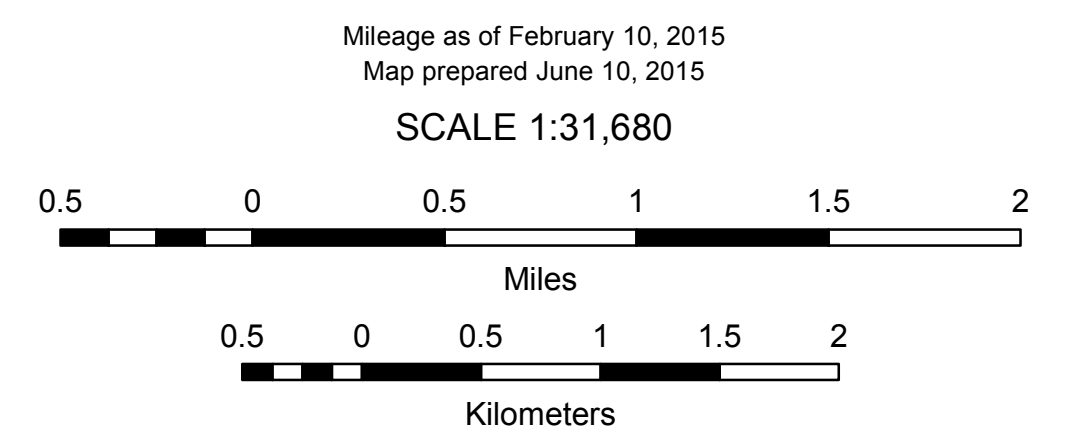
Highway and bridge data by the Agency of Transportation. Town short structures are drawn from the Vermont Online Bridge & Culvert Inventory Tool (VOBCIT) database. All other data from the Vermont Center for Geographic Information. Only named streams are shown.

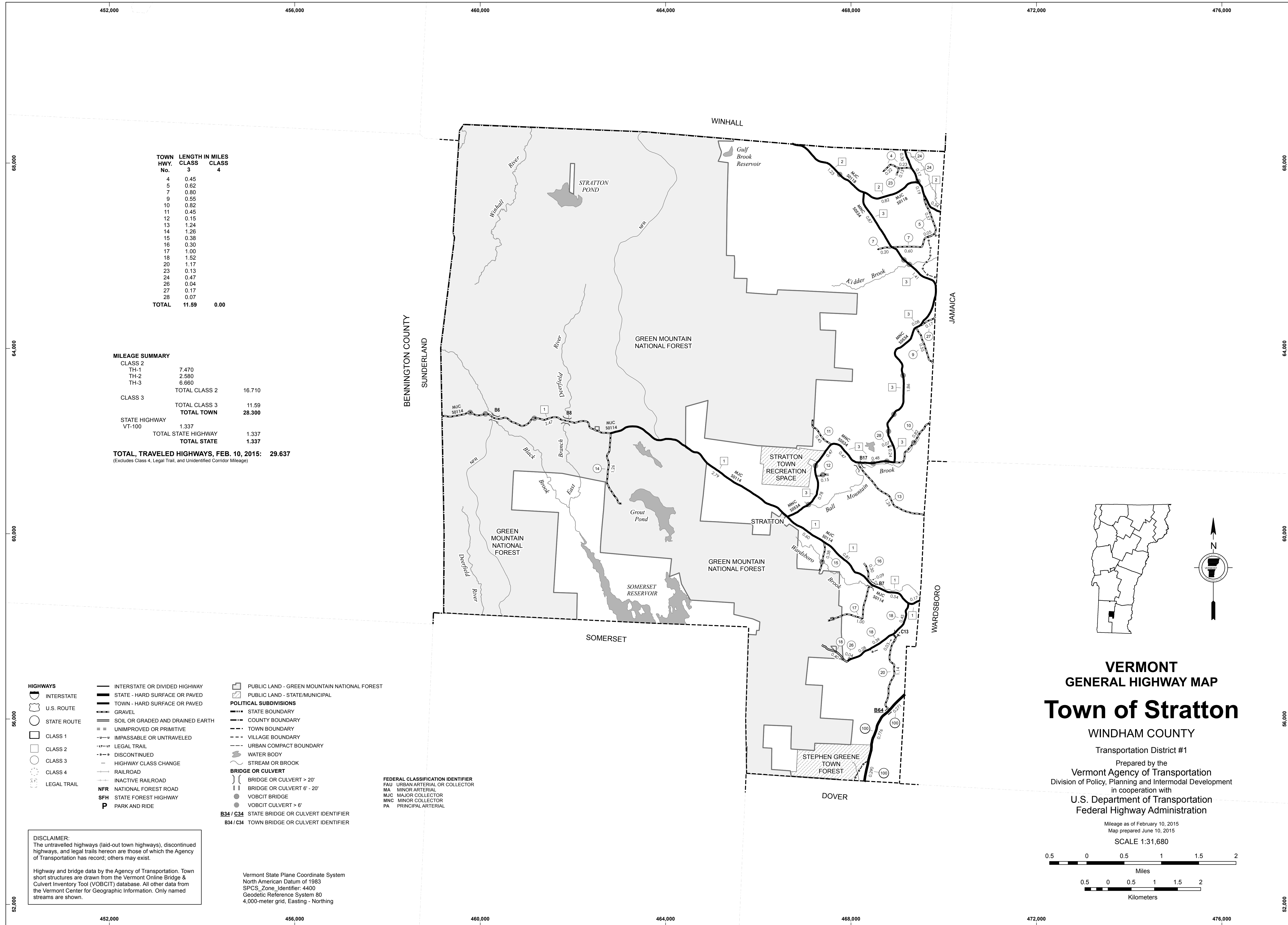
Vermont State Plane Coordinate System  
North American Datum of 1983  
SPCS\_Zone\_Identifier: 4400  
Geodetic Reference System 80  
4,000-meter grid, Easting - Northing

**VERMONT**  
**GENERAL HIGHWAY MAP**  
**Town of Somerset**

WINDHAM COUNTY  
Transportation District #1

Prepared by the  
Vermont Agency of Transportation  
Division of Policy, Planning and Intermodal Development  
in cooperation with  
U.S. Department of Transportation  
Federal Highway Administration





TOWN HWY. No.	LENGTH IN MILES CLASS 3	CLASS 4
4	0.45	
5	0.62	
7	0.80	
9	0.55	
10	0.82	
11	0.45	
12	0.15	
13	1.24	
14	1.26	
15	0.38	
16	0.30	
17	1.00	
18	1.52	
20	1.17	
23	0.13	
24	0.47	
26	0.04	
27	0.17	
28	0.07	
<b>TOTAL</b>	<b>11.59</b>	<b>0.00</b>

MILEAGE SUMMARY

CLASS 2		
TH-1	7.470	
TH-2	2.580	
TH-3	6.660	
<b>TOTAL CLASS 2</b>		<b>16.710</b>
CLASS 3		
<b>TOTAL CLASS 3</b>	<b>11.59</b>	
<b>TOTAL TOWN</b>		<b>28.300</b>
STATE HIGHWAY		
VT-100	1.337	
<b>TOTAL STATE HIGHWAY</b>	<b>1.337</b>	
<b>TOTAL STATE</b>		<b>1.337</b>

**TOTAL, TRAVELED HIGHWAYS, FEB. 10, 2015: 29.637**  
(Excludes Class 4, Legal Trail, and Unidentified Corridor Mileage)

HIGHWAYS

- INTERSTATE
- U.S. ROUTE
- STATE ROUTE
- CLASS 1
- CLASS 2
- CLASS 3
- CLASS 4
- LEGAL TRAIL
- INTERSTATE OR DIVIDED HIGHWAY
- STATE - HARD SURFACE OR PAVED
- TOWN - HARD SURFACE OR PAVED
- GRAVEL
- SOIL OR GRADED AND DRAINED EARTH
- UNIMPROVED OR PRIMITIVE
- IMPASSABLE OR UNTRAVELED
- LEGAL TRAIL
- DISCONTINUED
- HIGHWAY CLASS CHANGE
- RAILROAD
- INACTIVE RAILROAD
- NFR NATIONAL FOREST ROAD
- SFH STATE FOREST HIGHWAY
- P PARK AND RIDE

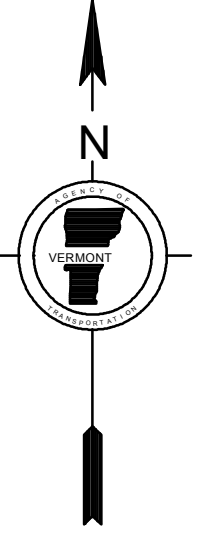
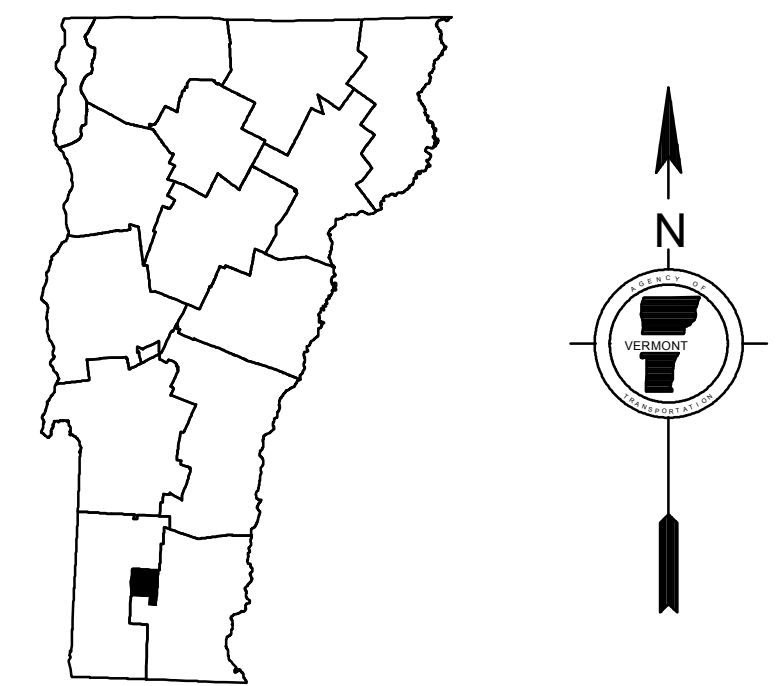
- PUBLIC LAND - GREEN MOUNTAIN NATIONAL FOREST
- PUBLIC LAND - STATE/MUNICIPAL
- POLITICAL SUBDIVISIONS
- STATE BOUNDARY
- COUNTY BOUNDARY
- TOWN BOUNDARY
- VILLAGE BOUNDARY
- URBAN COMPACT BOUNDARY
- WATER BODY
- STREAM OR BROOK
- BRIDGE OR CULVERT
- BRIDGE OR CULVERT > 20'
- BRIDGE OR CULVERT 6' - 20'
- VOBCIT BRIDGE
- VOBCIT CULVERT > 6'
- B34 / C34 STATE BRIDGE OR CULVERT IDENTIFIER
- B34 / C34 TOWN BRIDGE OR CULVERT IDENTIFIER

- FEDERAL CLASSIFICATION IDENTIFIER
- FAU URBAN ARTERIAL OR COLLECTOR
- MA MINOR ARTERIAL
- MJC MAJOR COLLECTOR
- MNC MINOR COLLECTOR
- PA PRINCIPAL ARTERIAL

DISCLAIMER:  
The untraveled highways (laid-out town highways), discontinued highways, and legal trails hereon are those of which the Agency of Transportation has record; others may exist.

Highway and bridge data by the Agency of Transportation. Town short structures are drawn from the Vermont Online Bridge & Culvert Inventory Tool (VOBCIT) database. All other data from the Vermont Center for Geographic Information. Only named streams are shown.

Vermont State Plane Coordinate System  
North American Datum of 1983  
SPCS\_Zone\_Identifier: 4400  
Geodetic Reference System 80  
4,000-meter grid, Easting - Northing



# VERMONT GENERAL HIGHWAY MAP Town of Stratton

WINDHAM COUNTY

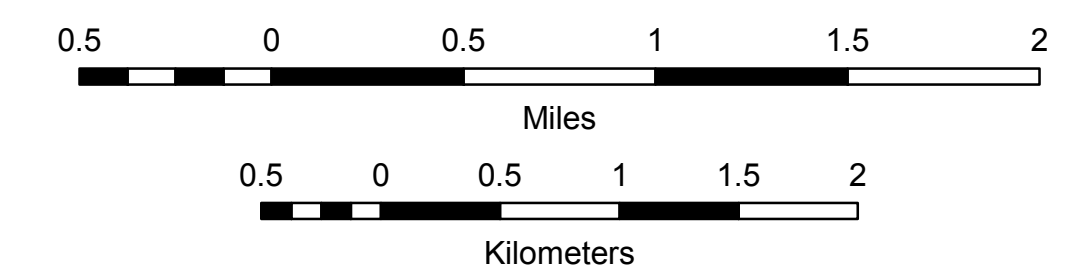
Transportation District #1

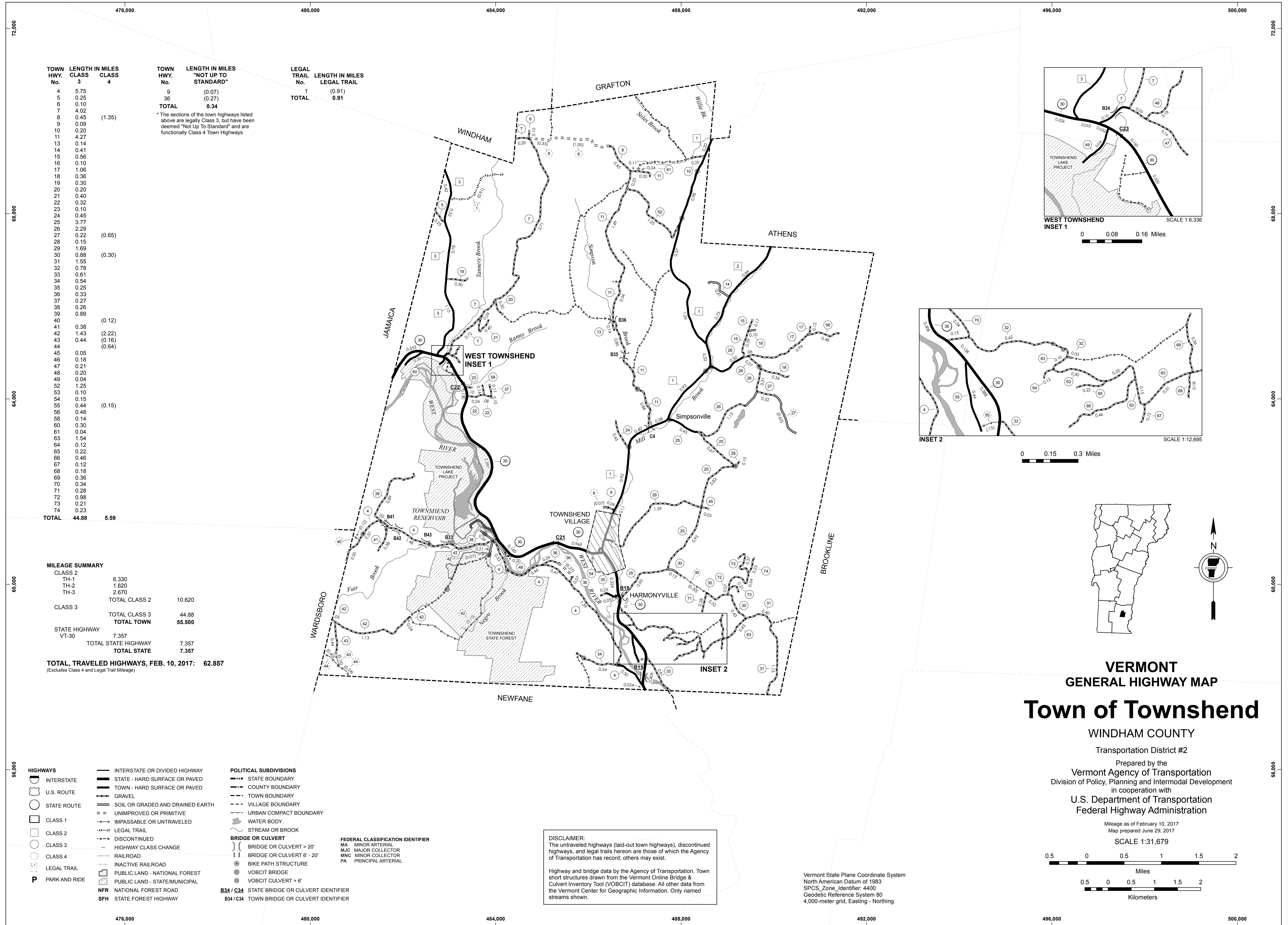
Prepared by the  
Vermont Agency of Transportation  
Division of Policy, Planning and Intermodal Development  
in cooperation with

U.S. Department of Transportation  
Federal Highway Administration

Mileage as of February 10, 2015  
Map prepared June 10, 2015

SCALE 1:31,680



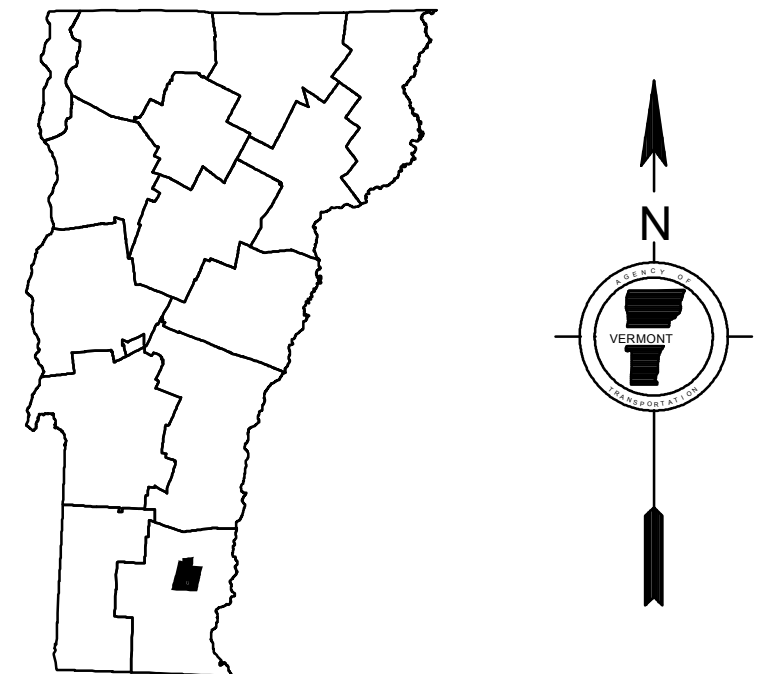
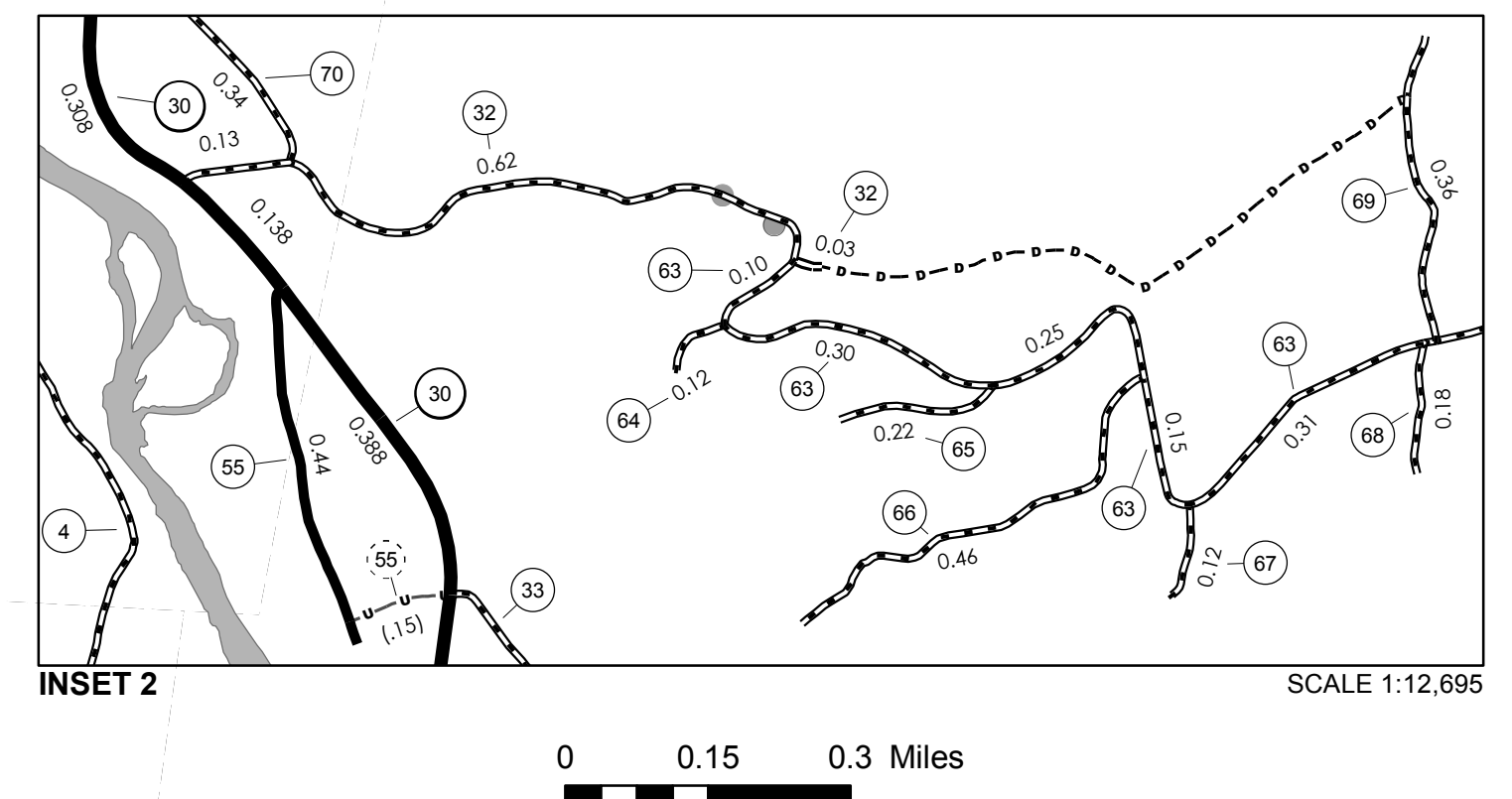
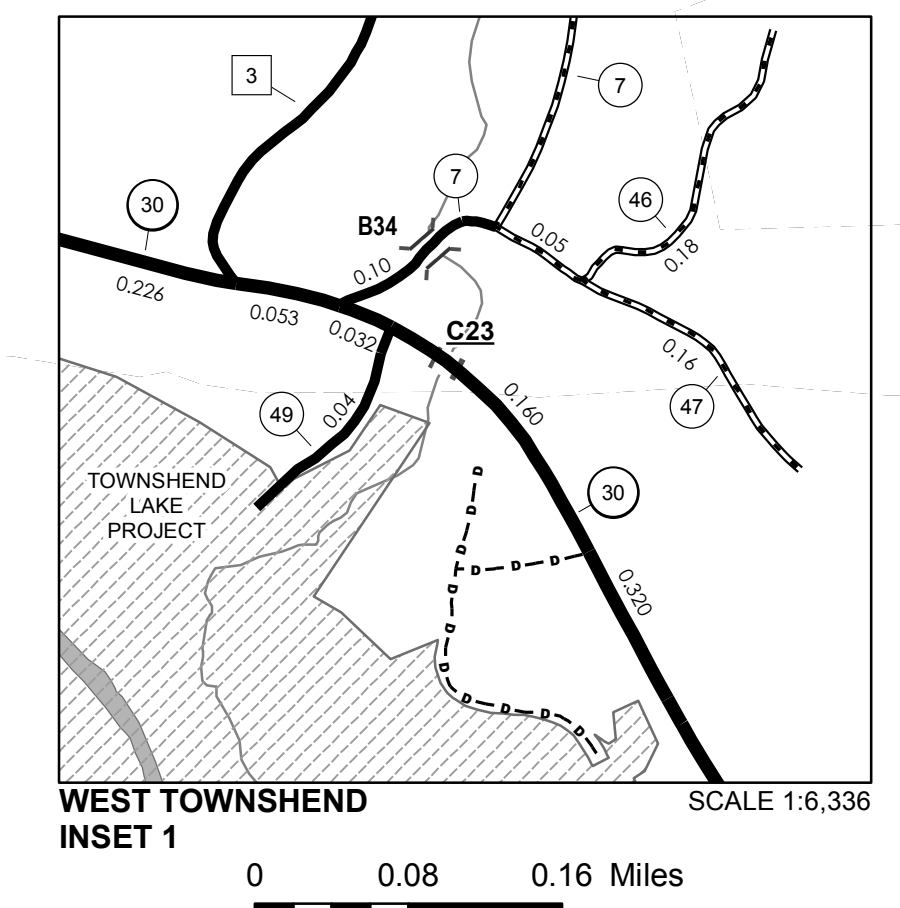


TOWN HWY. No.	LENGTH IN MILES CLASS 3	LENGTH IN MILES CLASS 4	TOWN HWY. No.	LENGTH IN MILES "NOT UP TO STANDARD"	LEGAL TRAIL No.	LENGTH IN MILES LEGAL TRAIL
4	5.75		9	(0.07)	1	(0.91)
5	0.25		36	(0.27)	TOTAL	0.91
6	0.10		TOTAL	0.34		
7	4.02		* The sections of the town highways listed above are legally Class 3, but have been deemed "Not Up To Standard" and are functionally Class 4 Town Highways			
8	0.45	(1.35)				
9	0.09					
10	0.20					
11	4.27					
13	0.14					
14	0.41					
15	0.56					
16	0.10					
17	1.06					
18	0.36					
19	0.30					
20	0.20					
21	0.40					
22	0.32					
23	0.10					
24	0.45					
25	3.77					
26	2.29	(0.65)				
27	0.22					
28	0.15					
29	1.69					
30	0.88	(0.30)				
31	1.55					
32	0.78					
33	0.61					
34	0.54					
35	0.25					
36	0.33					
37	0.27					
38	0.26					
39	0.89					
40		(0.12)				
41	0.38					
42	1.43	(2.22)				
43	0.44	(0.16)				
44		(0.64)				
45	0.05					
46	0.18					
47	0.21					
48	0.20					
49	0.04					
52	1.25					
53	0.10					
54	0.15	(0.15)				
55	0.44					
56	0.48					
58	0.14					
60	0.30					
61	0.04					
63	1.54					
64	0.12					
65	0.22					
66	0.46					
67	0.12					
68	0.18					
69	0.36					
70	0.34					
71	0.28					
72	0.98					
73	0.21					
74	0.23					
<b>TOTAL</b>	<b>44.88</b>	<b>5.59</b>				

**MILEAGE SUMMARY**

CLASS	LENGTH	TOTAL CLASS	TOTAL TOWN	TOTAL STATE
CLASS 2				
TH-1	6.330			
TH-2	1.620			
TH-3	2.670			
TOTAL CLASS 2		10.620		
CLASS 3			44.88	
TOTAL CLASS 3			44.88	
TOTAL CLASS 3 & 2			55.500	
STATE HIGHWAY				
VT-30	7.357			7.357
TOTAL STATE HIGHWAY				7.357
TOTAL STATE HIGHWAY & TOWN				7.357
<b>TOTAL, TRAVELED HIGHWAYS, FEB. 10, 2017:</b>				<b>62.857</b>

(Excludes Class 4 and Legal Trail Mileage)



**VERMONT**  
**GENERAL HIGHWAY MAP**  
**Town of Townshend**

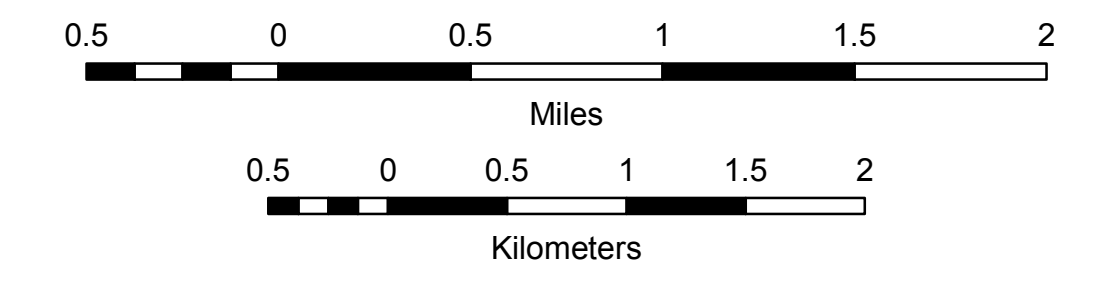
WINDHAM COUNTY

Transportation District #2

Prepared by the  
**Vermont Agency of Transportation**  
 Division of Policy, Planning and Intermodal Development  
 in cooperation with  
**U.S. Department of Transportation**  
 Federal Highway Administration

Mileage as of February 10, 2017  
 Map prepared June 29, 2017

SCALE 1:31,679



**DISCLAIMER:**  
 The untraveled highways (laid-out town highways), discontinued highways, and legal trails hereon are those of which the Agency of Transportation has record; others may exist.

Highway and bridge data by the Agency of Transportation. Town short structures drawn from the Vermont Online Bridge & Culvert Inventory Tool (VOBCIT) database. All other data from the Vermont Center for Geographic Information. Only named streams shown.

Vermont State Plane Coordinate System  
 North American Datum of 1983  
 SPCS\_Zone\_Identifier: 4400  
 Geodetic Reference System 80  
 4,000-meter grid, Easting - Northing

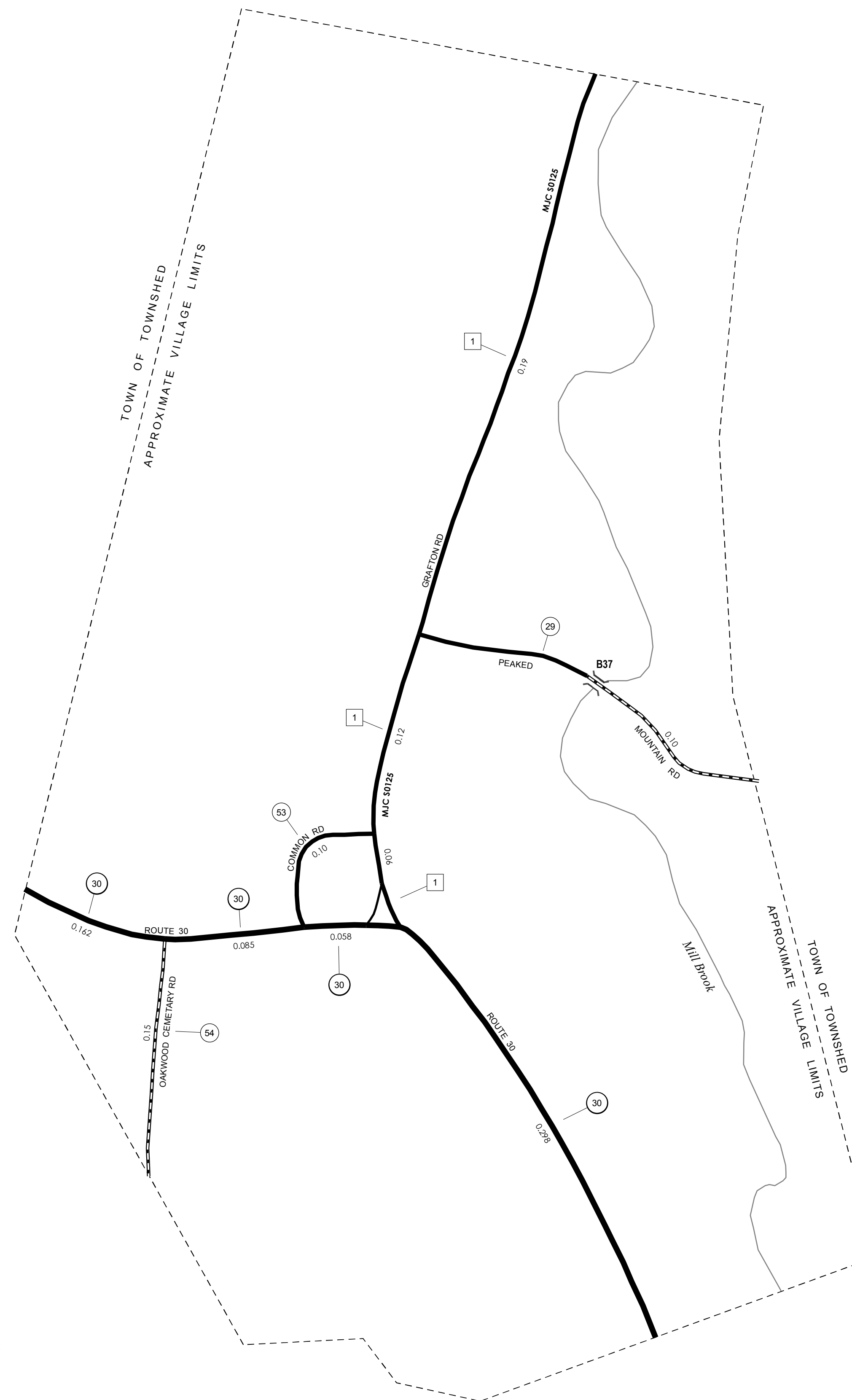
486,000

TOWN HWY. No.	LENGTH IN MILES		TOWN ROAD NAME
	CLASS 3	CLASS 4	
29	0.10		PEAKED MOUNTAIN RD
53	0.10		COMMON RD
54	0.15		OAKWOOD CEMETARY RD
<b>TOTAL</b>	<b>0.35</b>	<b>0.00</b>	

**MILEAGE SUMMARY**

CLASS 2			
TH-1	0.370		0.370
		TOTAL CLASS 2	0.370
CLASS 3			
		TOTAL CLASS 3	0.35
		<b>TOTAL TOWN</b>	<b>0.720</b>
STATE HIGHWAY			
VT-30	0.603		0.603
		TOTAL STATE HIGHWAY	0.603
		<b>TOTAL STATE</b>	<b>0.603</b>

**TOTAL, TRAVELED HIGHWAYS, FEB. 10, 2015: 1.323**  
(Excludes Class 4, Legal Trail, and Unidentified Corridor Mileage)

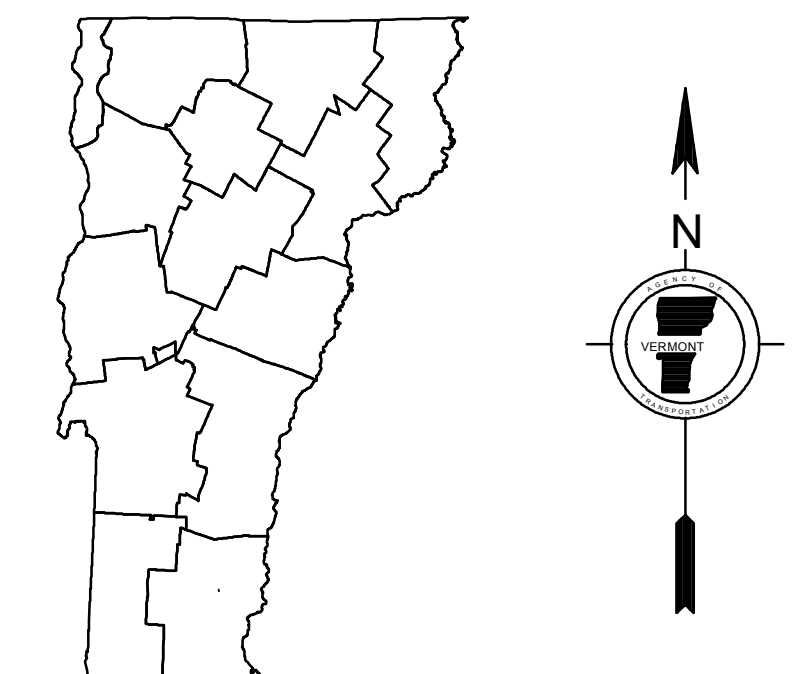


- HIGHWAYS**
- INTERSTATE
- U.S. ROUTE
- STATE ROUTE
- CLASS 1
- CLASS 2
- CLASS 3
- CLASS 4
- LEGAL TRAIL
- INTERSTATE OR DIVIDED HIGHWAY
- STATE - HARD SURFACE OR PAVED
- TOWN - HARD SURFACE OR PAVED
- GRAVEL
- SOIL OR GRADED AND DRAINED EARTH
- UNIMPROVED OR PRIMITIVE
- IMPASSABLE OR UNTRAVELED
- LEGAL TRAIL
- DISCONTINUED
- HIGHWAY CLASS CHANGE
- RAILROAD
- INACTIVE RAILROAD
- NATIONAL FOREST ROAD
- STATE FOREST HIGHWAY
- PARK AND RIDE
- PUBLIC LAND - GREEN MOUNTAIN NATIONAL FOREST
- PUBLIC LAND - STATE/MUNICIPAL
- POLITICAL SUBDIVISIONS**
- STATE BOUNDARY
- COUNTY BOUNDARY
- TOWN BOUNDARY
- VILLAGE BOUNDARY
- URBAN COMPACT BOUNDARY
- WATER BODY
- STREAM OR BROOK
- BRIDGE OR CULVERT**
- BRIDGE OR CULVERT > 20'
- BRIDGE OR CULVERT 6' - 20'
- VOBCIT BRIDGE
- VOBCIT CULVERT > 6'
- STATE BRIDGE OR CULVERT IDENTIFIER
- TOWN BRIDGE OR CULVERT IDENTIFIER
- FEDERAL CLASSIFICATION IDENTIFIER**
- FAU URBAN ARTERIAL OR COLLECTOR
- MA MINOR ARTERIAL
- MJC MAJOR COLLECTOR
- MNC MINOR COLLECTOR
- PA PRINCIPAL ARTERIAL

**DISCLAIMER:**  
The untraveled highways (laid-out town highways), discontinued highways, and legal trails hereon are those of which the Agency of Transportation has record; others may exist.

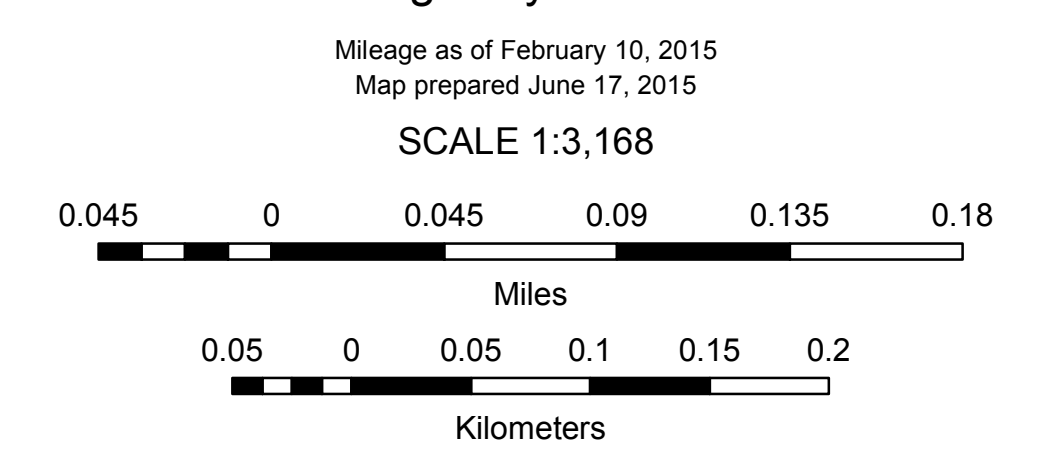
Highway and bridge data by the Agency of Transportation. Town short structures are drawn from the Vermont Online Bridge & Culvert Inventory Tool (VOBCIT) database. All other data from the Vermont Center for Geographic Information. Only named streams are shown.

Vermont State Plane Coordinate System  
North American Datum of 1983  
SPCS\_Zone\_Identifier: 4400  
Geodetic Reference System 80  
2,000-meter grid, Easting - Northing



**VERMONT**  
**GENERAL HIGHWAY MAP**  
**Village of Townshend**

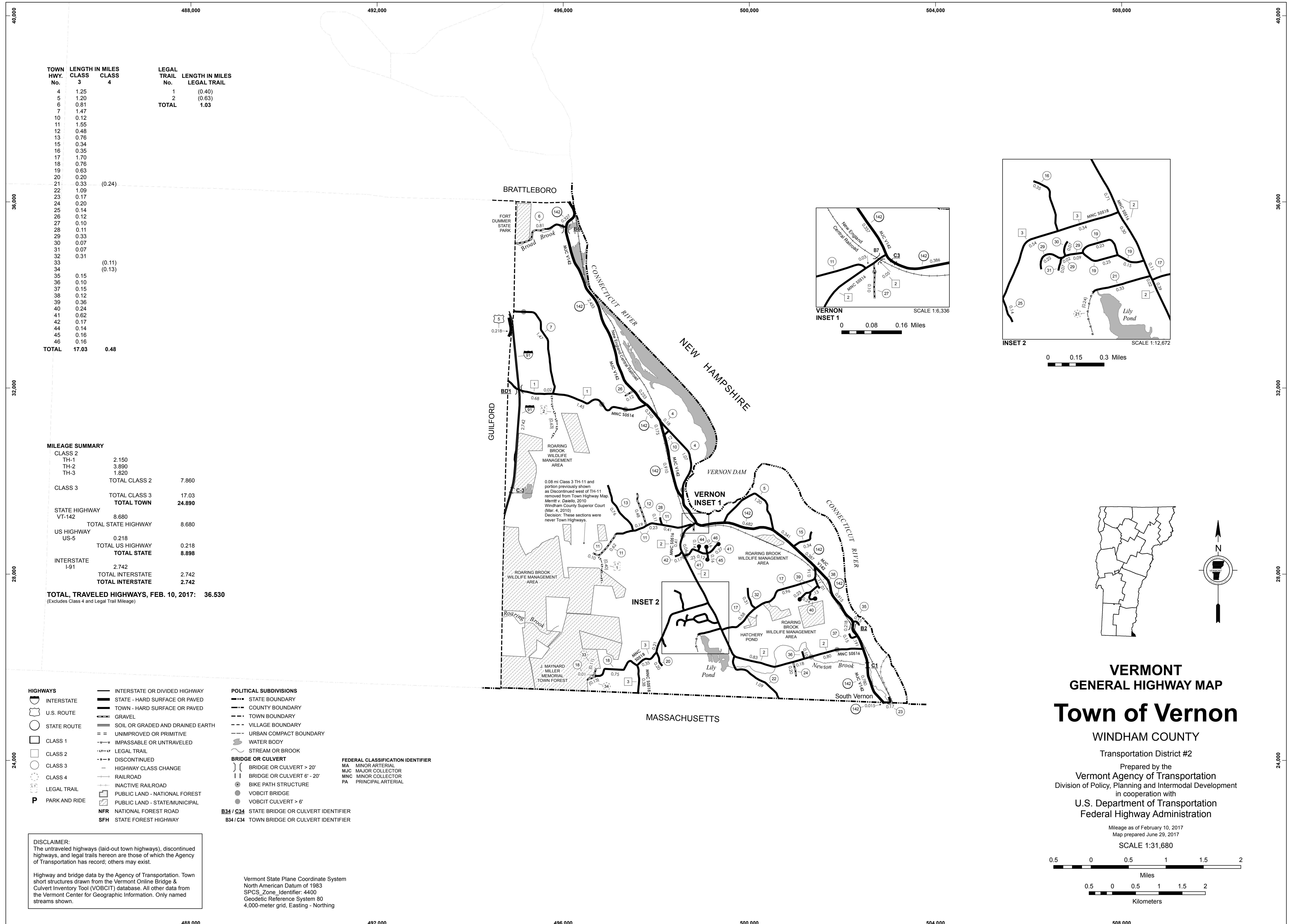
WINDHAM COUNTY  
Transportation District #2  
Prepared by the  
Vermont Agency of Transportation  
Division of Policy, Planning and Intermodal Development  
in cooperation with  
U.S. Department of Transportation  
Federal Highway Administration



60,000

60,000

486,000



TOWN HWY. No.	LENGTH IN MILES CLASS 3	LENGTH IN MILES CLASS 4	LEGAL TRAIL No.	LENGTH IN MILES LEGAL TRAIL
4	1.25		1	(0.40)
5	1.20		2	(0.63)
6	0.81			
7	1.47			
10	0.12			
11	1.55			
12	0.48			
13	0.76			
15	0.34			
16	0.35			
17	1.70			
18	0.76			
19	0.63			
20	0.20			
21	0.33	(0.24)		
22	1.09			
23	0.17			
24	0.20			
25	0.14			
26	0.12			
27	0.10			
28	0.11			
29	0.33			
30	0.07			
31	0.07			
32	0.31			
33		(0.11)		
34		(0.13)		
35	0.15			
36	0.10			
37	0.15			
38	0.12			
39	0.36			
40	0.24			
41	0.62			
42	0.17			
44	0.14			
45	0.16			
46	0.16			
<b>TOTAL</b>	<b>17.03</b>	<b>0.48</b>		

**MILEAGE SUMMARY**

CLASS 2		
TH-1	2,150	
TH-2	3,890	
TH-3	1,820	
<b>TOTAL CLASS 2</b>	<b>7,860</b>	
CLASS 3		
<b>TOTAL CLASS 3</b>	<b>17.03</b>	
<b>TOTAL TOWN</b>	<b>24,890</b>	
STATE HIGHWAY		
VT-142	8,680	
<b>TOTAL STATE HIGHWAY</b>	<b>8,680</b>	
US HIGHWAY		
US-5	0.218	
<b>TOTAL US HIGHWAY</b>	<b>0.218</b>	
<b>TOTAL STATE</b>	<b>8,898</b>	
INTERSTATE		
I-91	2,742	
<b>TOTAL INTERSTATE</b>	<b>2,742</b>	
<b>TOTAL INTERSTATE</b>	<b>2,742</b>	
<b>TOTAL TRAVELED HIGHWAYS, FEB. 10, 2017:</b>	<b>36,530</b>	

(Excludes Class 4 and Legal Trail Mileage)

- HIGHWAYS**
- INTERSTATE
  - U.S. ROUTE
  - STATE ROUTE
  - CLASS 1
  - CLASS 2
  - CLASS 3
  - CLASS 4
  - LEGAL TRAIL
  - PARK AND RIDE
  - INTERSTATE OR DIVIDED HIGHWAY
  - STATE - HARD SURFACE OR PAVED
  - TOWN - HARD SURFACE OR PAVED
  - GRAVEL
  - SOIL OR GRADED AND DRAINED EARTH
  - UNIMPROVED OR PRIMITIVE
  - IMPASSABLE OR UNTRAVELED
  - LEGAL TRAIL
  - DISCONTINUED
  - HIGHWAY CLASS CHANGE
  - RAILROAD
  - INACTIVE RAILROAD
  - PUBLIC LAND - NATIONAL FOREST
  - PUBLIC LAND - STATE/MUNICIPAL
  - NATIONAL FOREST ROAD
  - STATE FOREST HIGHWAY

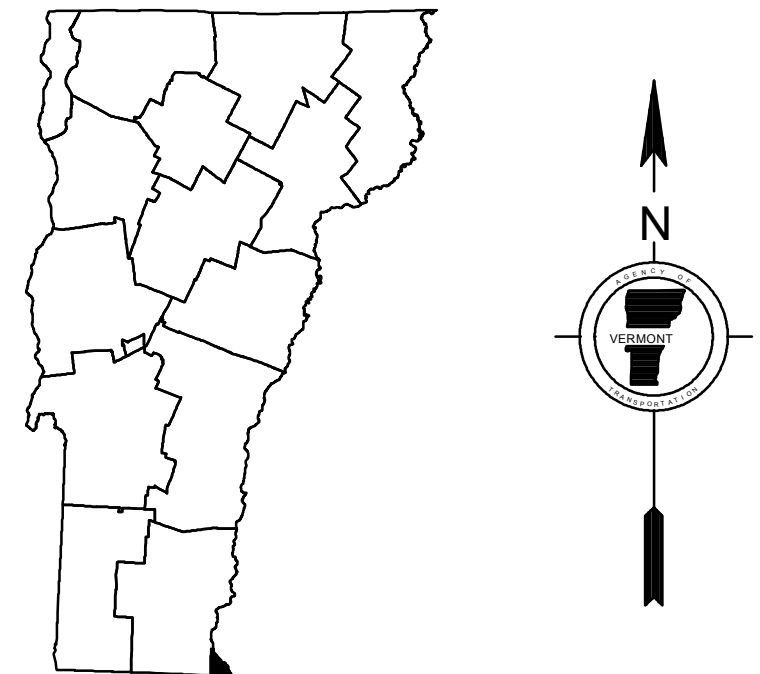
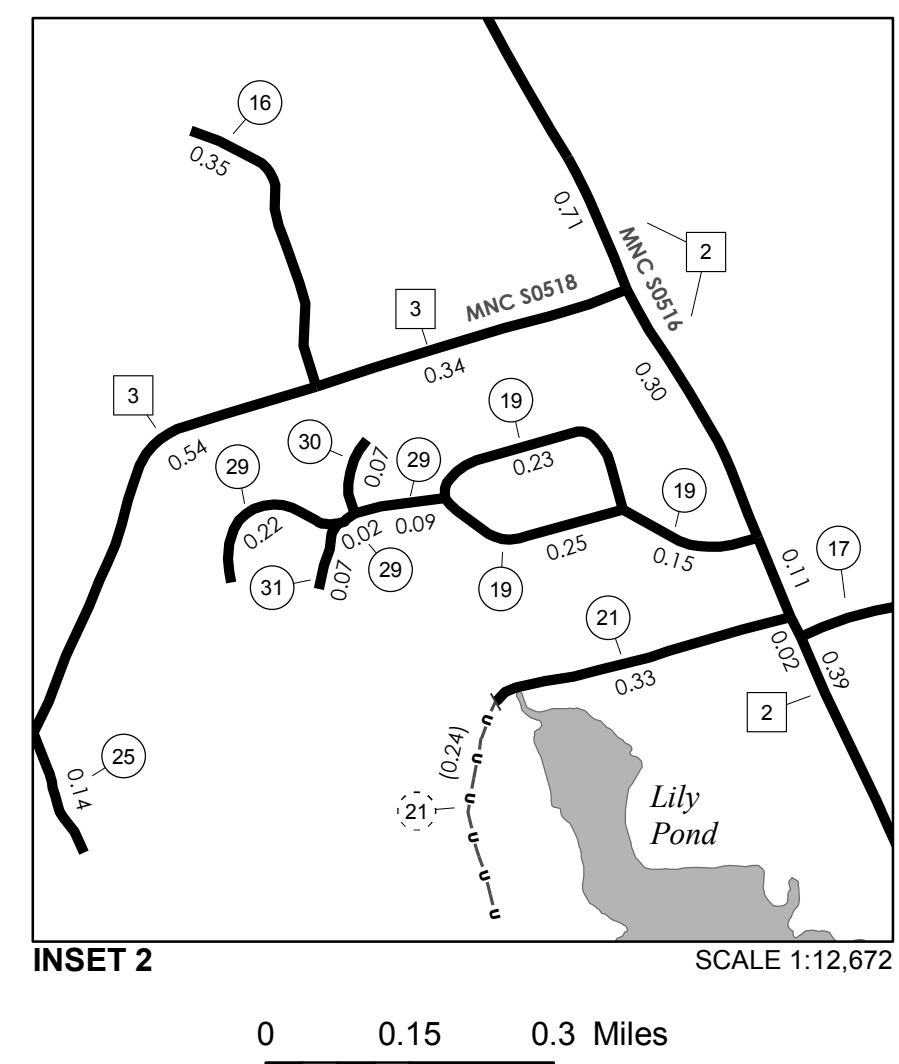
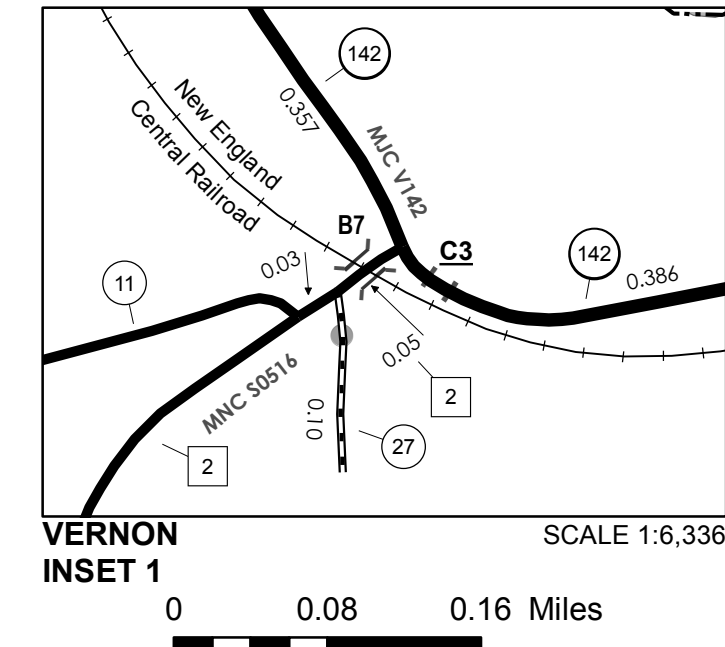
- POLITICAL SUBDIVISIONS**
- STATE BOUNDARY
  - COUNTY BOUNDARY
  - TOWN BOUNDARY
  - VILLAGE BOUNDARY
  - URBAN COMPACT BOUNDARY
  - WATER BODY
  - STREAM OR BROOK
  - BRIDGE OR CULVERT**
  - BRIDGE OR CULVERT > 20'
  - BRIDGE OR CULVERT 6' - 20'
  - BIKE PATH STRUCTURE
  - VOBCIT BRIDGE
  - VOBCIT CULVERT > 6'
  - STATE BRIDGE OR CULVERT IDENTIFIER
  - TOWN BRIDGE OR CULVERT IDENTIFIER

- FEDERAL CLASSIFICATION IDENTIFIER**
- MA - MINOR ARTERIAL
  - MJC - MAJOR COLLECTOR
  - MNC - MINOR COLLECTOR
  - PA - PRINCIPAL ARTERIAL

**DISCLAIMER:**  
The untraveled highways (laid-out town highways), discontinued highways, and legal trails hereon are those of which the Agency of Transportation has record; others may exist.

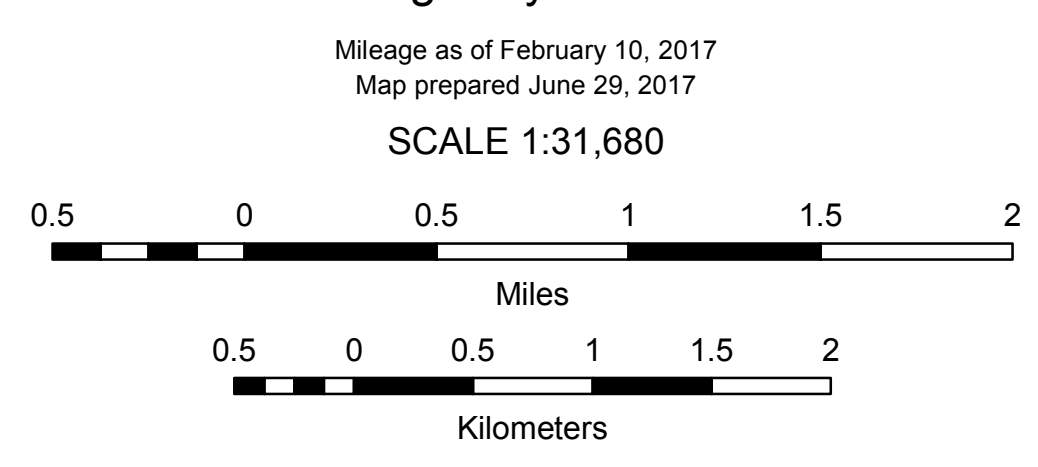
Highway and bridge data by the Agency of Transportation. Town short structures drawn from the Vermont Online Bridge & Culvert Inventory Tool (VOBCIT) database. All other data from the Vermont Center for Geographic Information. Only named streams shown.

Vermont State Plane Coordinate System  
North American Datum of 1983  
SPCS\_Zone\_Identifier: 4400  
Geodetic Reference System 80  
4,000-meter grid, Easting - Northing



**VERMONT  
GENERAL HIGHWAY MAP  
Town of Vernon**

WINDHAM COUNTY  
Transportation District #2  
Prepared by the  
Vermont Agency of Transportation  
Division of Policy, Planning and Intermodal Development  
in cooperation with  
U.S. Department of Transportation  
Federal Highway Administration



TOWN HWY. No.	LENGTH IN MILES CLASS 3	LENGTH IN MILES CLASS 4	TOWN HWY. No.	LENGTH IN MILES CLASS 3	LENGTH IN MILES CLASS 4
4	1.84		41	0.09	
5	0.80		42	0.14	
6	2.14		43	0.66	
7	1.58		44	0.12	
9		(0.65)	45	0.07	
10	1.54		46	0.22	
11	0.92		47	0.25	
12	0.08	(0.27)	48	0.08	
13	0.29	(1.04)	49	1.51	
14	0.42	(0.78)	50	0.21	
15	0.12		51	0.28	
16	0.53		52	0.84	
17	0.55		53	0.21	
18	3.28		54	0.57	
20	2.83		55	0.14	
21	0.11		56	0.57	
22	0.39	(0.66)	57	0.46	
23		(0.40)	58	0.21	
24	1.01		59	0.55	
25	0.78		60	0.46	
26	1.74	(0.46)	61	0.26	
27	0.11		62	0.19	
29	0.12		63	0.28	
30	2.55		64	0.20	
31	0.45		65	0.09	
32		(1.94)	67	0.10	
33	1.70		68	0.43	
34	1.53		69	0.20	
35		(0.25)	70	0.05	
36	0.29		71		(0.06)
37	0.10		72	0.71	
38	0.10		73	0.54	
39	1.49		74	0.18	
40	0.03		<b>TOTAL</b>	<b>40.29</b>	<b>6.51</b>

LEGAL TRAIL No.	LENGTH IN MILES LEGAL TRAIL
1	(0.64)
2	(1.72)
<b>TOTAL</b>	<b>2.36</b>

MILEAGE SUMMARY	
CLASS 2	
TH-1	1.210
TH-2	5.150
<b>TOTAL CLASS 2</b>	<b>6.360</b>
CLASS 3	
<b>TOTAL CLASS 3</b>	<b>40.29</b>
<b>TOTAL TOWN</b>	<b>46.650</b>
STATE HIGHWAY VT-100	7.373
<b>TOTAL STATE HIGHWAY</b>	<b>7.373</b>
<b>TOTAL STATE</b>	<b>7.373</b>

**TOTAL, TRAVELED HIGHWAYS, FEB. 10, 2015: 54.023**  
 (Excludes Class 4, Legal Trail, and Unidentified Corridor Mileage)

- HIGHWAYS**
- INTERSTATE OR DIVIDED HIGHWAY
  - INTERSTATE
  - U.S. ROUTE
  - STATE ROUTE
  - CLASS 1
  - CLASS 2
  - CLASS 3
  - CLASS 4
  - LEGAL TRAIL
  - INACTIVE RAILROAD
  - NFR NATIONAL FOREST ROAD
  - SFH STATE FOREST HIGHWAY
  - P PARK AND RIDE

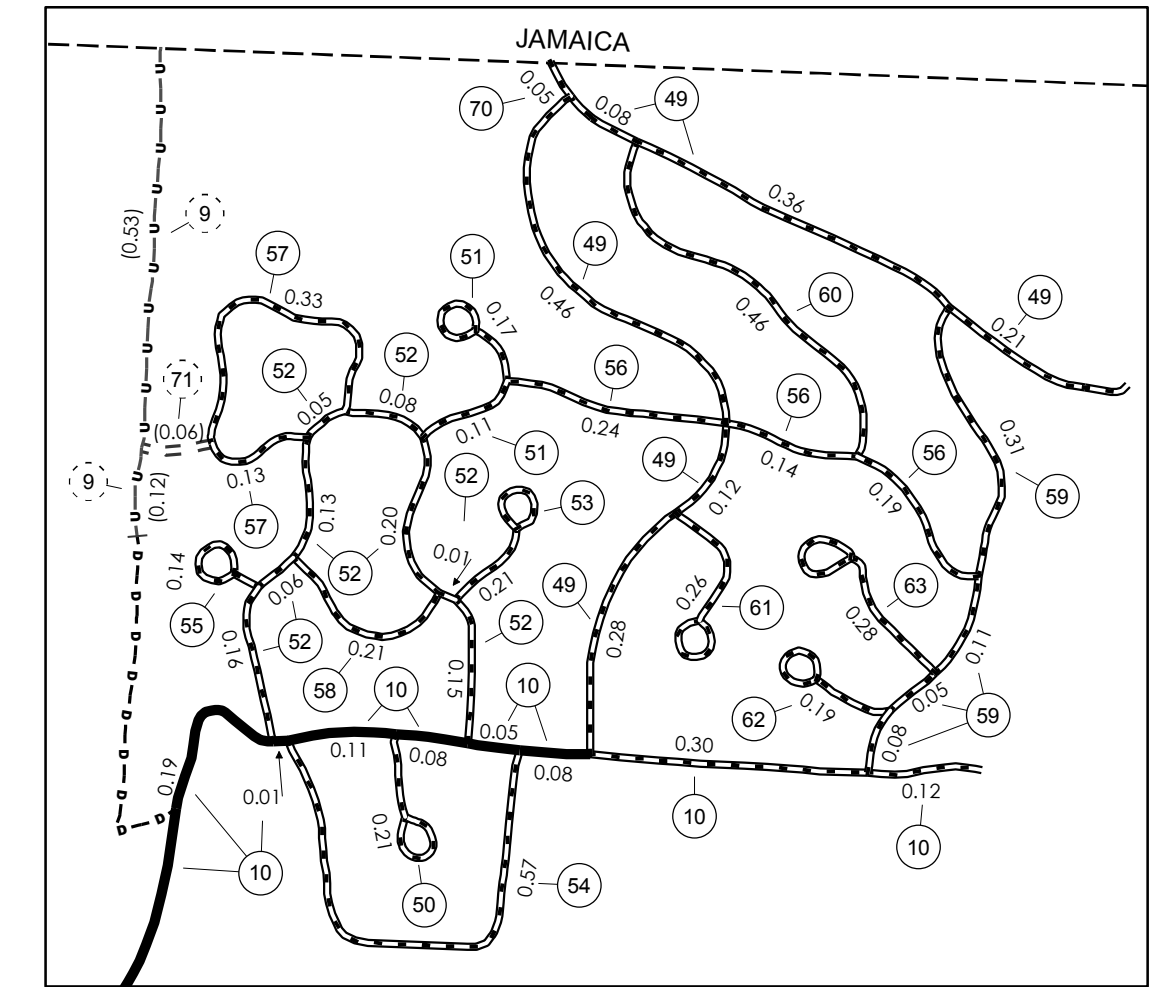
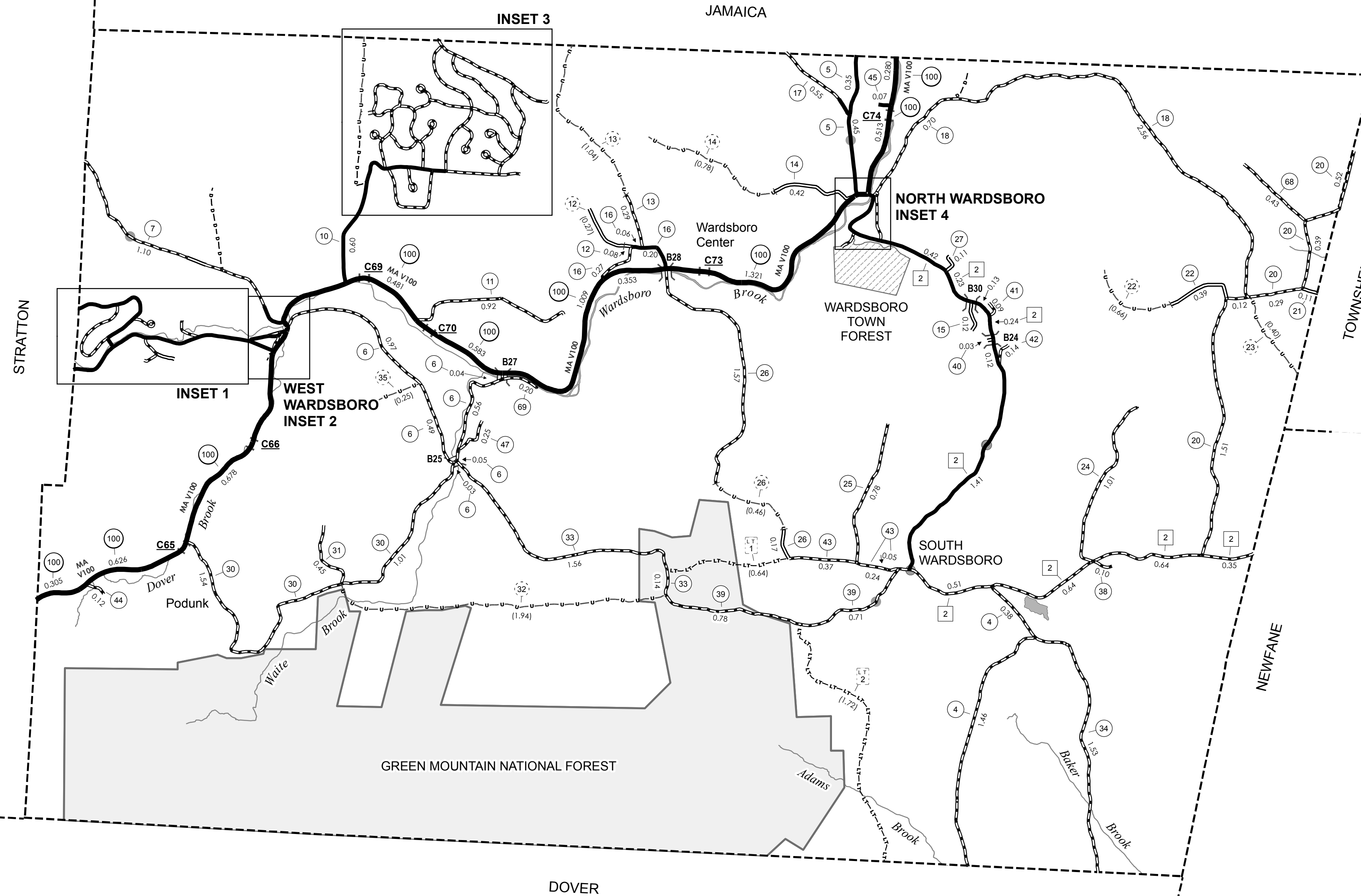
- POLITICAL SUBDIVISIONS**
- STATE BOUNDARY
  - COUNTY BOUNDARY
  - TOWN BOUNDARY
  - VILLAGE BOUNDARY
  - URBAN COMPACT BOUNDARY
  - WATER BODY
  - STREAM OR BROOK
- BRIDGE OR CULVERT**
- BRIDGE OR CULVERT > 20'
  - BRIDGE OR CULVERT 6' - 20'
  - VOBICIT BRIDGE
  - VOBICIT CULVERT > 6'
- FEDERAL CLASSIFICATION IDENTIFIER**
- FAU URBAN ARTERIAL OR COLLECTOR
  - MA MINOR ARTERIAL
  - MJC MAJOR COLLECTOR
  - MNC MINOR COLLECTOR
  - PA PRINCIPAL ARTERIAL

**B34 / C34** STATE BRIDGE OR CULVERT IDENTIFIER  
**B34 / C34** TOWN BRIDGE OR CULVERT IDENTIFIER

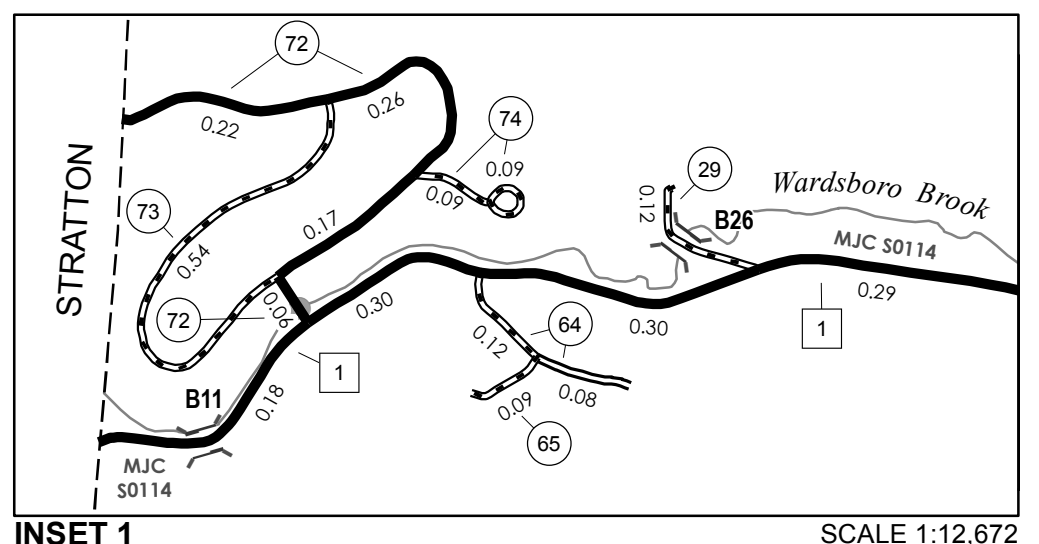
Vermont State Plane Coordinate System  
 North American Datum of 1983  
 SPCS\_Zone\_Identifier: 4400  
 Geodetic Reference System 80  
 4,000-meter grid, Easting - Northing

**DISCLAIMER:**  
 The untraveled highways (laid-out town highways), discontinued highways, and legal trails hereon are those of which the Agency of Transportation has record; others may exist.

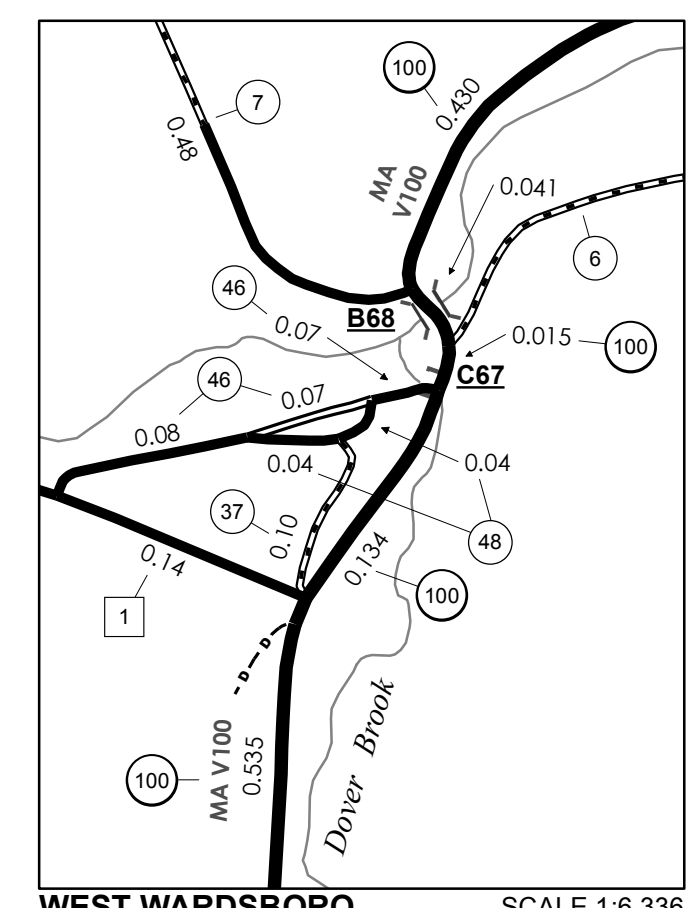
Highway and bridge data by the Agency of Transportation. Town short structures are drawn from the Vermont Online Bridge & Culvert Inventory Tool (VOBCIT) database. All other data from the Vermont Center for Geographic Information. Only named streams are shown.



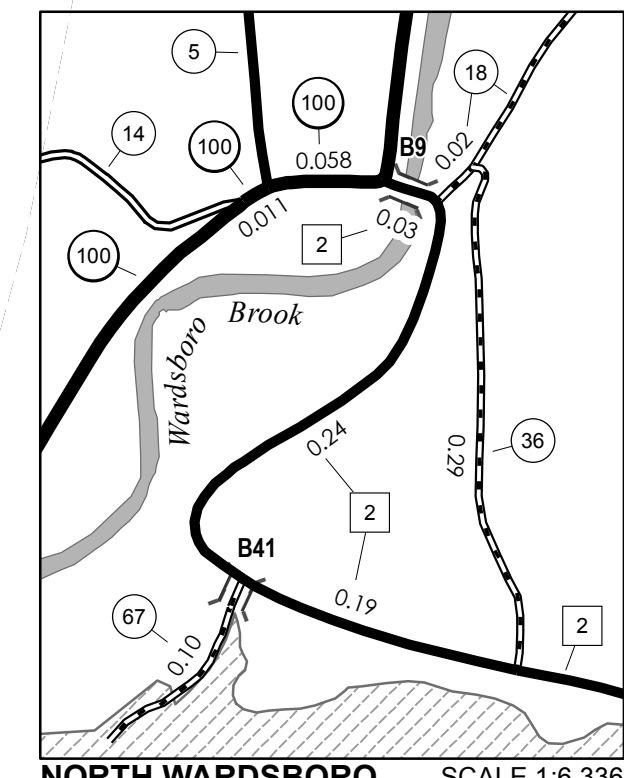
0 0.15 0.3 Miles



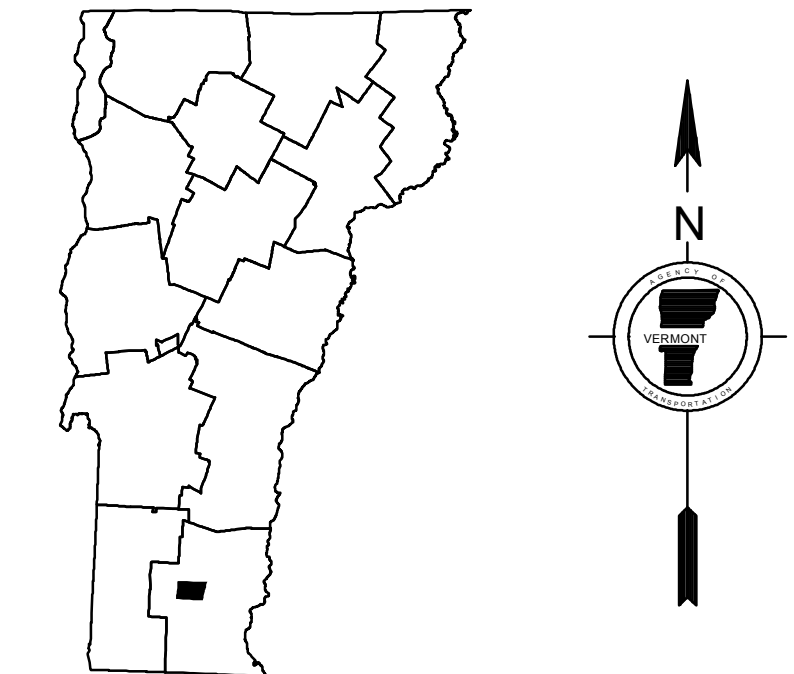
0 0.15 0.3 Miles



0 0.08 0.16 Miles



0 0.08 0.16 Miles



**VERMONT GENERAL HIGHWAY MAP**  
**Town of Wardsboro**

WINDHAM COUNTY

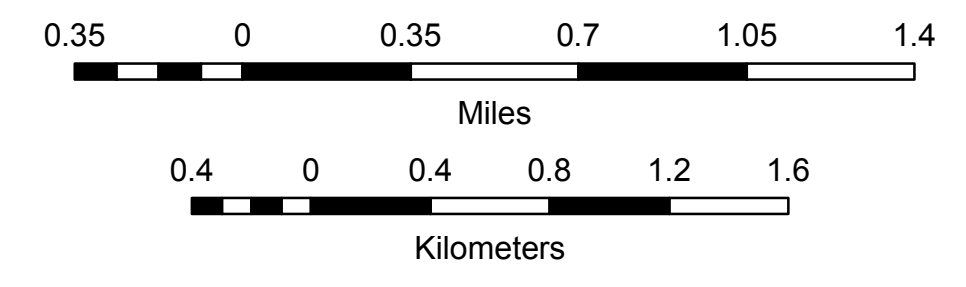
Transportation District #2

Prepared by the Vermont Agency of Transportation  
 Division of Policy, Planning and Intermodal Development  
 in cooperation with

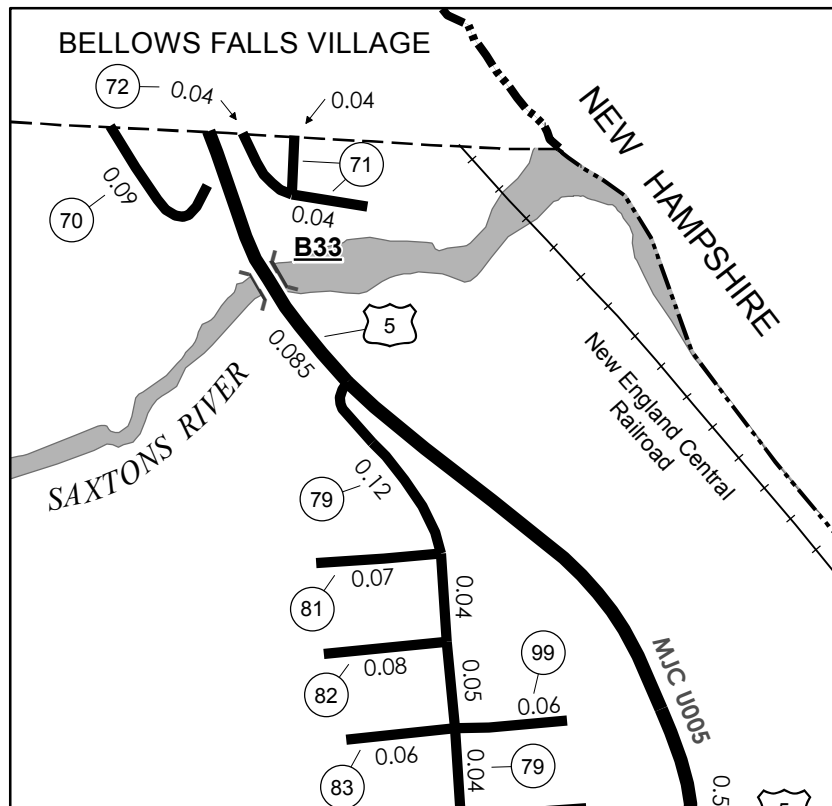
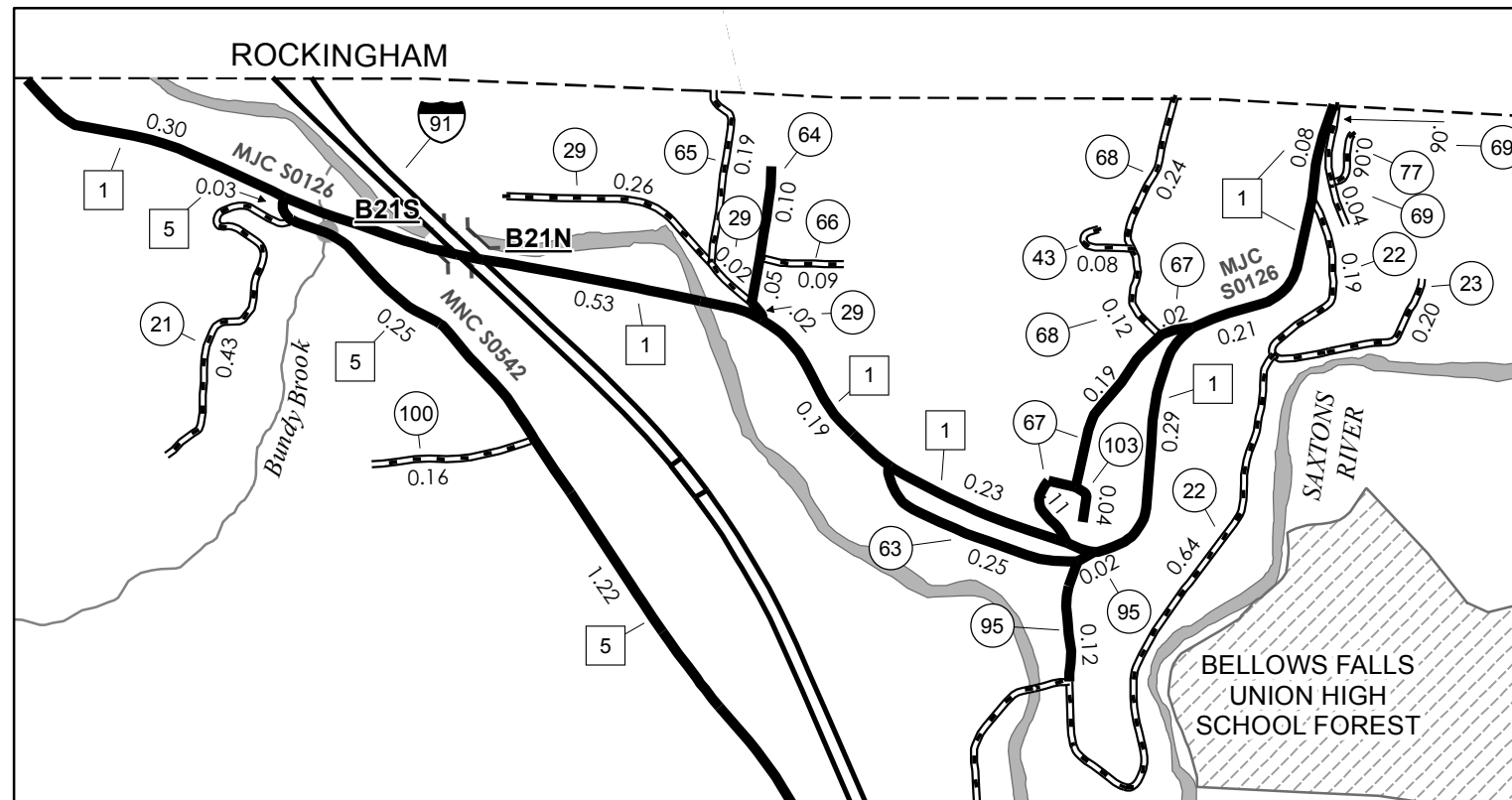
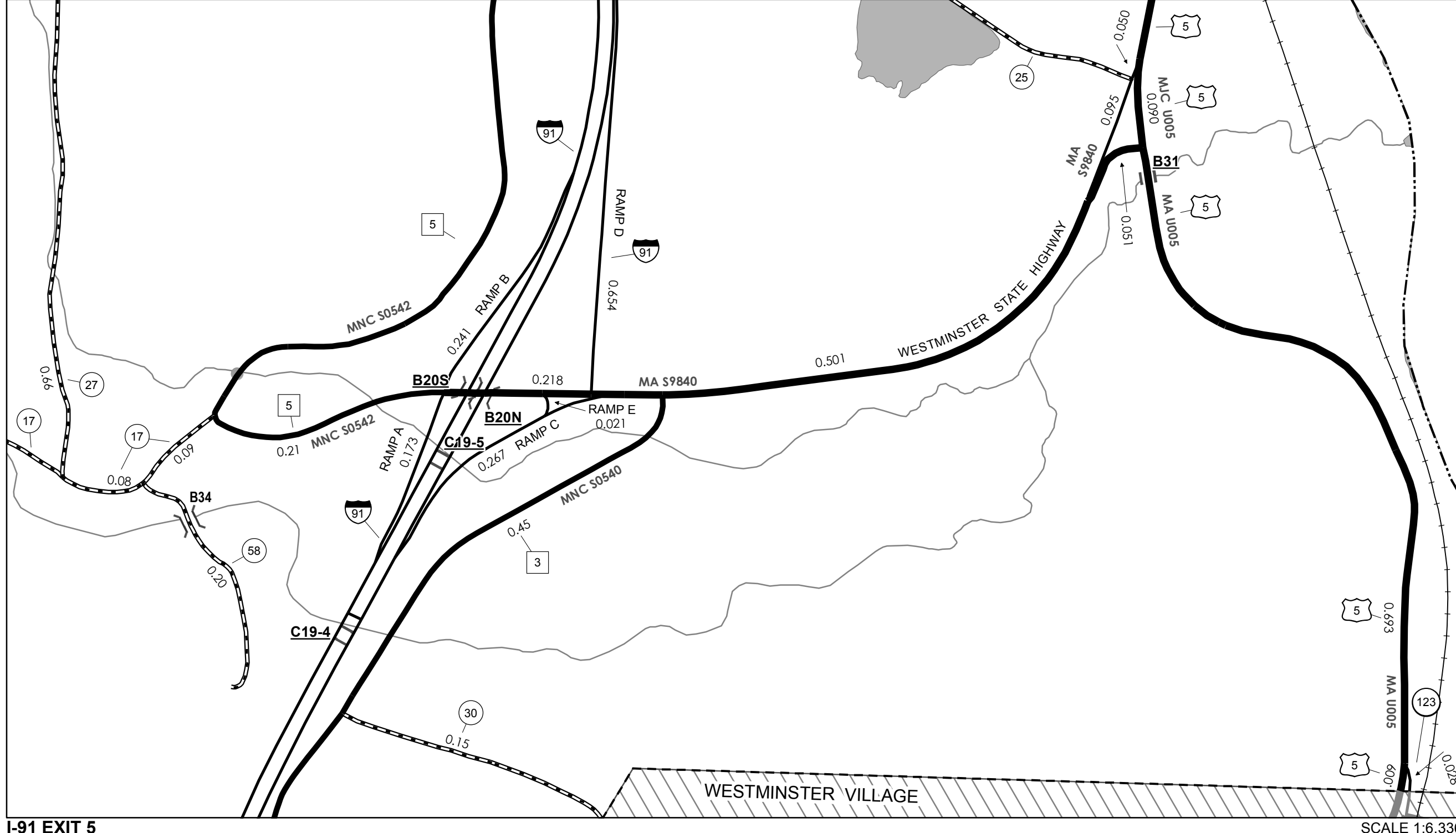
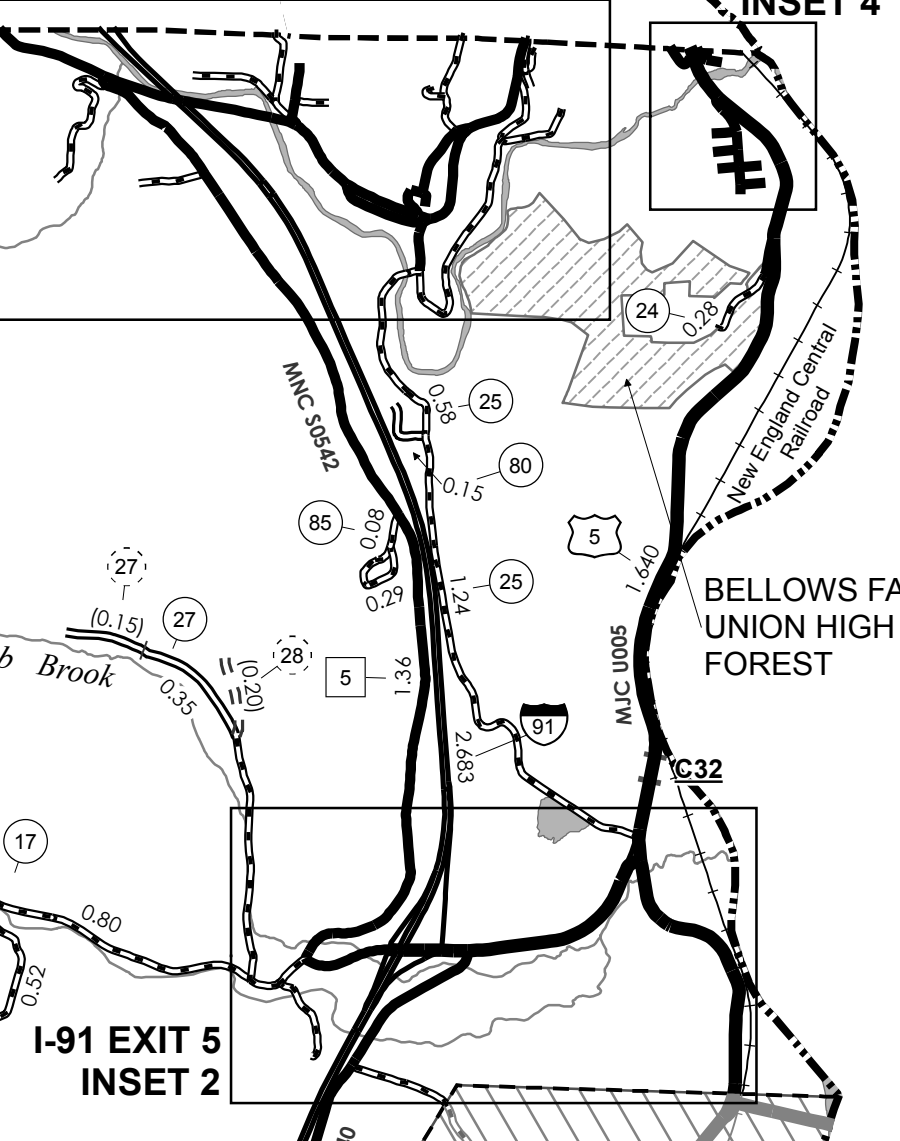
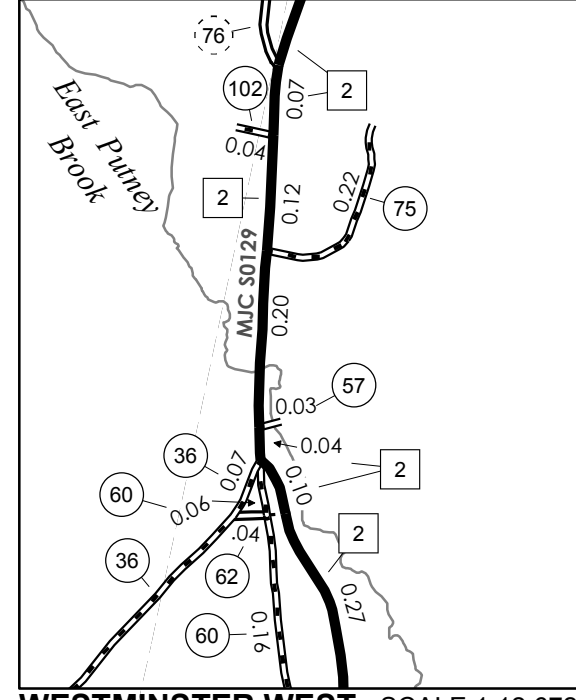
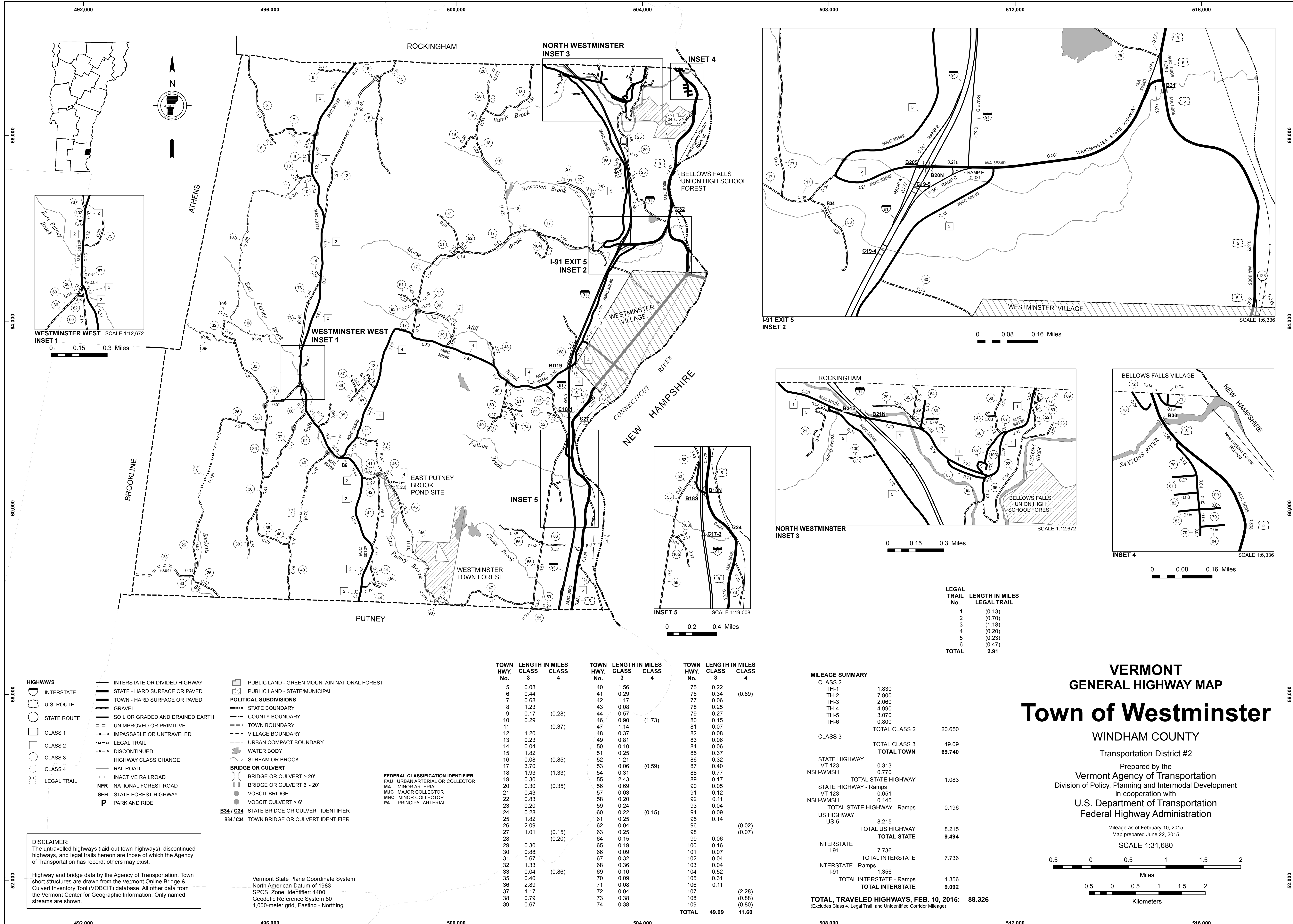
U.S. Department of Transportation  
 Federal Highway Administration

Mileage as of February 10, 2015  
 Map prepared June 18, 2015

SCALE 1:25,344







LEGAL TRAIL No.	LENGTH IN MILES
1	(0.13)
2	(0.70)
3	(1.18)
4	(0.20)
5	(0.23)
6	(0.47)
<b>TOTAL</b>	<b>2.91</b>

MILEAGE SUMMARY		
CLASS 2		
TH-1	1.830	
TH-2	7.900	
TH-3	2.060	
TH-4	4.990	
TH-5	3.070	
TH-6	0.800	
<b>TOTAL CLASS 2</b>	<b>20.650</b>	
CLASS 3		
<b>TOTAL CLASS 3</b>	<b>49.09</b>	
<b>TOTAL TOWN</b>	<b>69.740</b>	
STATE HIGHWAY		
VT-123	0.313	
NSH-WMSH	0.770	
<b>TOTAL STATE HIGHWAY</b>	<b>1.083</b>	
STATE HIGHWAY - Ramps		
VT-123	0.051	
NSH-WMSH	0.145	
<b>TOTAL STATE HIGHWAY - Ramps</b>	<b>0.196</b>	
US HIGHWAY		
US-5	8.215	
<b>TOTAL US HIGHWAY</b>	<b>8.215</b>	
<b>TOTAL STATE</b>	<b>9.494</b>	
INTERSTATE		
I-91	7.736	
<b>TOTAL INTERSTATE</b>	<b>7.736</b>	
INTERSTATE - Ramps		
I-91	1.356	
<b>TOTAL INTERSTATE - Ramps</b>	<b>1.356</b>	
<b>TOTAL INTERSTATE</b>	<b>9.092</b>	
<b>TOTAL, TRAVELED HIGHWAYS, FEB. 10, 2015:</b>	<b>88.326</b>	
<small>(Excludes Class 4, Legal Trail, and Unidentified Corridor Mileage)</small>		

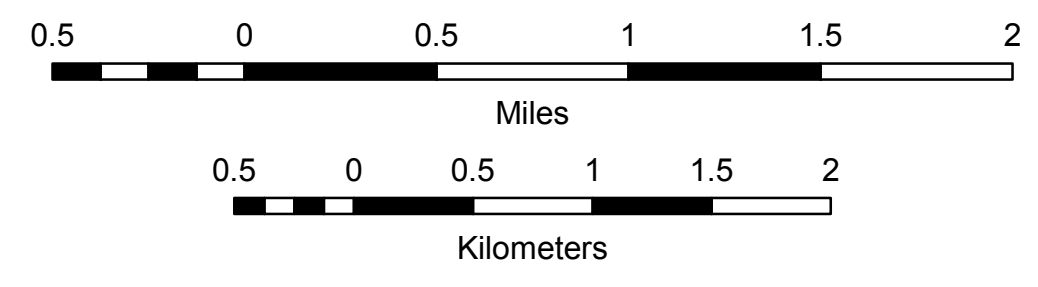
TOWN	HWY.	LENGTH IN MILES	CLASS	TOWN	HWY.	LENGTH IN MILES	CLASS	TOWN	HWY.	LENGTH IN MILES	CLASS
5		0.08		40		1.56		75		0.22	
6		0.44		41		0.29		76		0.34	(0.69)
7		0.68		42		1.17		77		0.06	
8		1.23		43		0.08		78		0.25	
9		0.17	(0.28)	44		0.57		79		0.27	
10		0.29		46		0.90	(1.73)	80		0.15	
11			(0.37)	47		1.14		81		0.07	
12		1.20		48		0.37		82		0.08	
13		0.23		49		0.81		83		0.06	
14		0.04		50		0.10		84		0.06	
15		1.82		51		1.25		85		0.37	
16		0.08	(0.85)	52		1.21		86		0.32	
17		3.70		53		0.06	(0.59)	87		0.40	
18		1.93	(1.33)	54		0.31		88		0.77	
19		0.30		55		2.43		89		0.17	
20		0.30	(0.35)	56		0.69		90		0.05	
21		0.43		57		0.03		91		0.12	
22		0.53		58		0.20		92		0.11	
23		0.20		59		0.24		93		0.04	
24		0.28		60		0.22	(0.15)	94		0.09	
25		1.82		61		0.25		95		0.14	
26		2.09		62		0.04		96			(0.02)
27		1.01	(0.15)	63		0.25		98			(0.07)
28			(0.20)	64		0.15		99		0.06	
29		0.30		65		0.19		100		0.16	
30		0.88		66		0.09		101		0.07	
31		0.67		67		0.32		102		0.04	
32		1.33		68		0.36		103		0.04	
33		0.04	(0.86)	69		0.10		104		0.52	
35		0.40		70		0.09		105		0.31	
36		2.89		71		0.08		106		0.11	
37		1.17		72		0.04		107			(2.28)
38		0.79		73		0.38		108			(0.88)
39		0.67		74		0.38		109			(0.80)
<b>TOTAL</b>		<b>49.09</b>		<b>TOTAL</b>		<b>11.60</b>		<b>TOTAL</b>		<b>49.09</b>	

**VERMONT GENERAL HIGHWAY MAP**  
**Town of Westminister**

WINDHAM COUNTY  
 Transportation District #2  
 Prepared by the  
 Vermont Agency of Transportation  
 Division of Policy, Planning and Intermodal Development  
 in cooperation with  
 U.S. Department of Transportation  
 Federal Highway Administration

Mileage as of February 10, 2015  
 Map prepared June 22, 2015

SCALE 1:31,680

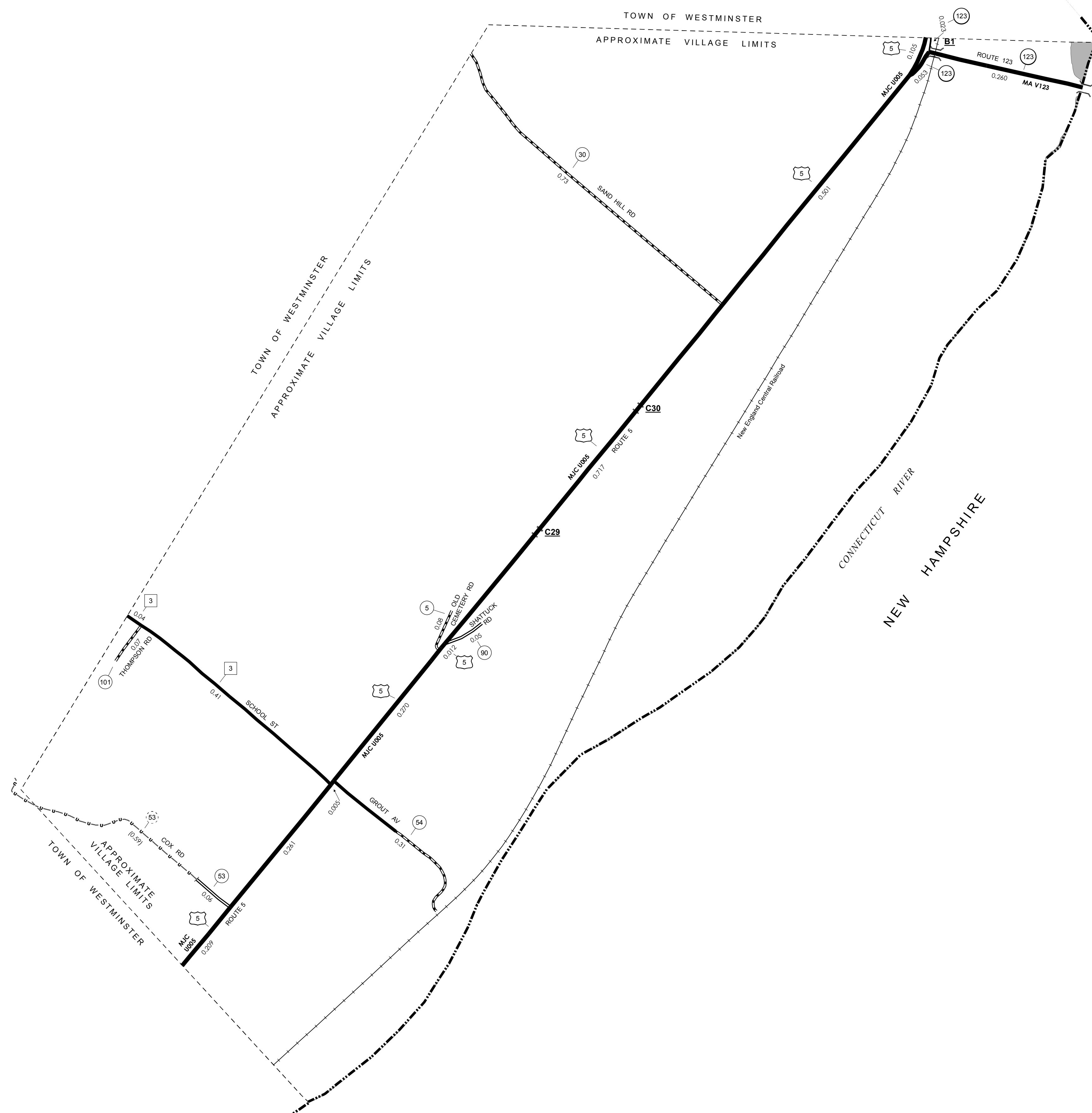


**DISCLAIMER:**  
 The untraveled highways (laid-out town highways), discontinued highways, and legal trails herein are those of which the Agency of Transportation has record; others may exist.

Highway and bridge data by the Agency of Transportation. Town short structures are drawn from the Vermont Online Bridge & Culvert Inventory Tool (VOBCIT) database. All other data from the Vermont Center for Geographic Information. Only named streams are shown.

Vermont State Plane Coordinate System  
 North American Datum of 1983  
 SPCS\_Zone\_Identifier: 4400  
 Geodetic Reference System 80  
 4,000-meter grid, Easting - Northing

- HIGHWAYS**
- INTERSTATE
  - U.S. ROUTE
  - STATE ROUTE
  - CLASS 1
  - CLASS 2
  - CLASS 3
  - CLASS 4
  - LEGAL TRAIL
  - GRAVEL
  - SOIL OR GRADED AND DRAINED EARTH
  - UNIMPROVED OR PRIMITIVE
  - IMPASSABLE OR UNTRAVELED
  - LEGAL TRAIL
  - DISCONTINUED
  - HIGHWAY CLASS CHANGE
  - RAILROAD
  - INACTIVE RAILROAD
  - PUBLIC LAND - GREEN MOUNTAIN NATIONAL FOREST
  - PUBLIC LAND - STATE/MUNICIPAL
- POLITICAL SUBDIVISIONS**
- STATE BOUNDARY
  - COUNTY BOUNDARY
  - TOWN BOUNDARY
  - VILLAGE BOUNDARY
  - URBAN COMPACT BOUNDARY
  - WATER BODY
  - STREAM OR BROOK
- BRIDGE OR CULVERT**
- BRIDGE OR CULVERT > 20'
  - BRIDGE OR CULVERT 6' - 20'
  - VOBCIT BRIDGE
  - VOBCIT CULVERT > 6'
- B34 / C34 STATE BRIDGE OR CULVERT IDENTIFIER**
- B34 / C34 TOWN BRIDGE OR CULVERT IDENTIFIER**
- NFR NATIONAL FOREST ROAD**
- SFH STATE FOREST HIGHWAY**
- P PARK AND RIDE**
- FEDERAL CLASSIFICATION IDENTIFIER**
- FAU** URBAN ARTERIAL OR COLLECTOR
  - MA** MINOR ARTERIAL
  - MJC** MAJOR COLLECTOR
  - MNC** MINOR COLLECTOR
  - PA** PRINCIPAL ARTERIAL

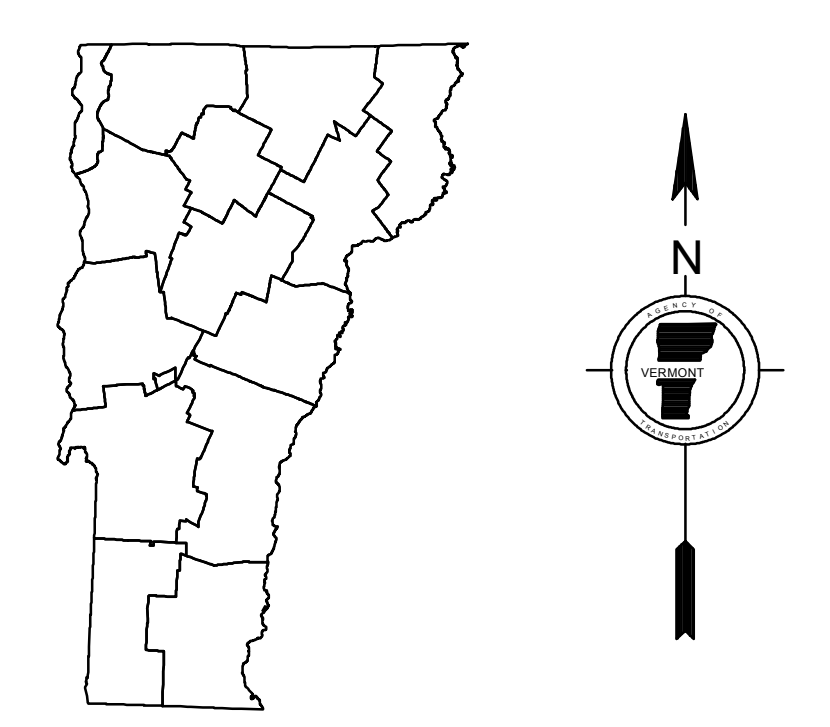


**MILEAGE SUMMARY**

CLASS 2	0.450	
TH-3		0.450
<b>TOTAL CLASS 2</b>		<b>0.450</b>
CLASS 3		
<b>TOTAL CLASS 3</b>		<b>1.30</b>
<b>TOTAL TOWN</b>		<b>1.750</b>
STATE HIGHWAY	0.313	
VT-123		0.313
<b>TOTAL STATE HIGHWAY</b>		<b>0.313</b>
STATE HIGHWAY - Ramps	0.023	
VT-123		0.023
<b>TOTAL STATE HIGHWAY - Ramps</b>		<b>0.023</b>
US HIGHWAY	2.080	
US-5		2.080
<b>TOTAL US HIGHWAY</b>		<b>2.080</b>
<b>TOTAL STATE</b>		<b>2.416</b>

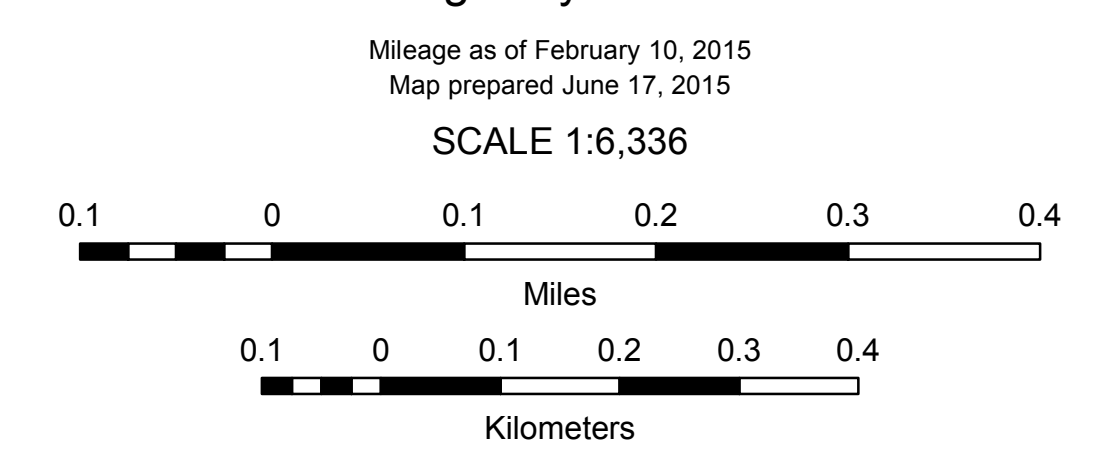
**TOTAL, TRAVELED HIGHWAYS, FEB. 10, 2015: 4.166**  
 (Excludes Class 4, Legal Trail, and Unidentified Corridor Mileage)

TOWN HWY. No.	LENGTH IN MILES CLASS 3	CLASS 4	TOWN ROAD NAME
5	0.08		OLD CEMETERY RD
30	0.73		SAND HILL RD
53		(0.59)	COX RD
53	0.06		COX RD
54	0.31		GROUT AV
90	0.05		SHATTUCK RD
101	0.07		THOMPSON RD
<b>TOTAL</b>	<b>1.30</b>	<b>0.59</b>	



**VERMONT**  
**GENERAL HIGHWAY MAP**  
**Village of Westminister**

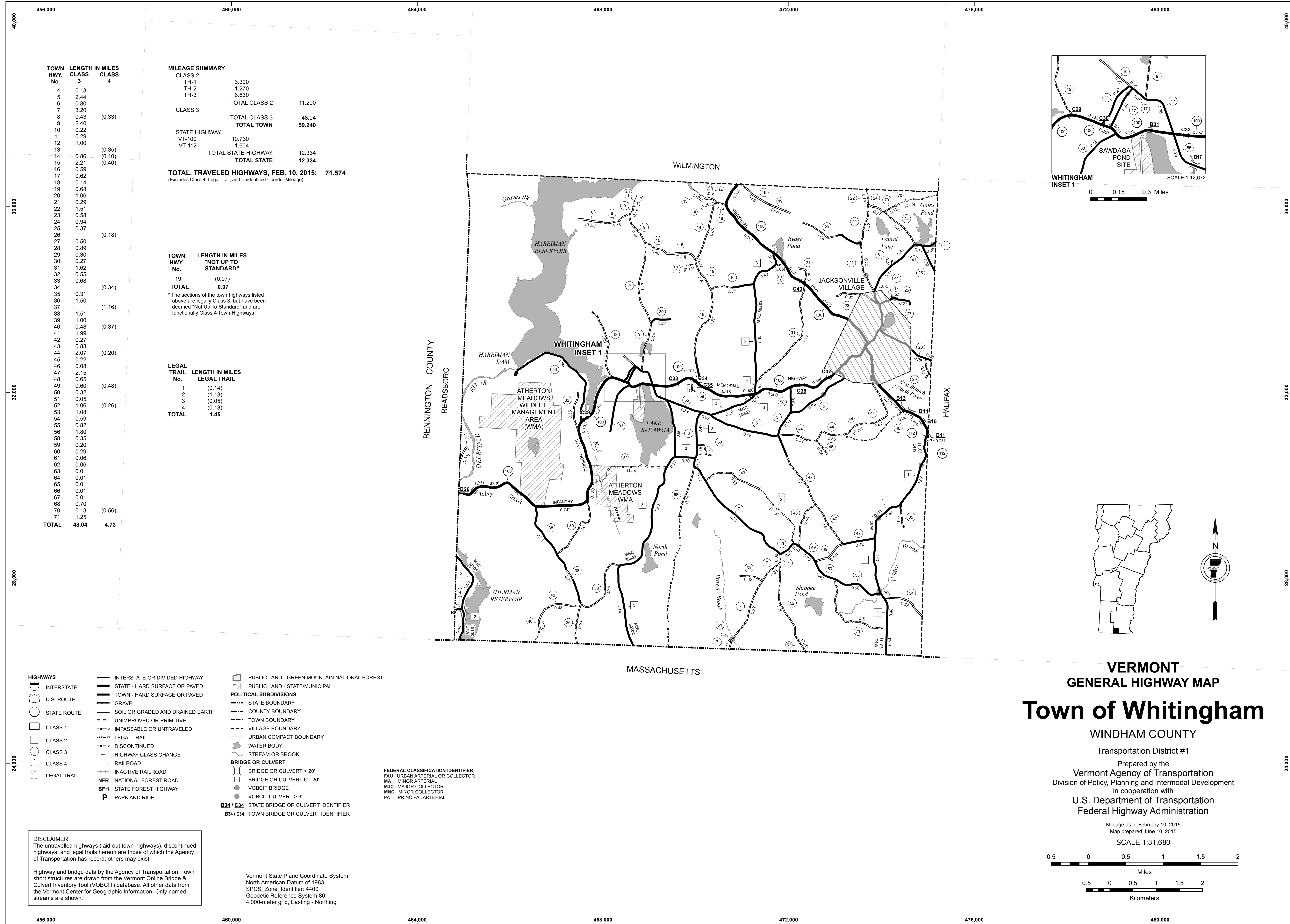
WINDHAM COUNTY  
 Transportation District #2  
 Prepared by the  
 Vermont Agency of Transportation  
 Division of Policy, Planning and Intermodal Development  
 in cooperation with  
 U.S. Department of Transportation  
 Federal Highway Administration



**DISCLAIMER:**  
 The untraveled highways (laid-out town highways), discontinued highways, and legal trails hereon are those of which the Agency of Transportation has record; others may exist.

Highway and bridge data by the Agency of Transportation. Town short structures are drawn from the Vermont Online Bridge & Culvert Inventory Tool (VOBCIT) database. All other data from the Vermont Center for Geographic Information. Only named streams are shown.

Vermont State Plane Coordinate System  
 North American Datum of 1983  
 SPCS\_Zone\_Identifier: 4400  
 Geodetic Reference System 80  
 2,000-meter grid, Easting - Northing



TOWN HWY. No.	LENGTH IN MILES CLASS 3	CLASS 4
4	0.13	
5	2.44	
6	0.80	
7	3.20	
8	0.43	(0.33)
9	2.40	
10	0.22	
11	0.29	
12	1.00	
13		(0.35)
14	0.86	(0.10)
15	2.21	(0.40)
16	0.59	
17	0.62	
18	0.14	
19	0.68	
20	1.06	(0.18)
21	0.29	
22	1.51	
23	0.58	
24	0.94	
25	0.37	
26		(0.18)
27	0.50	
28	0.89	
29	0.30	
30	0.27	
31	1.62	
32	0.55	
33	0.68	
34		(0.34)
35	0.31	
36	1.50	
37		(1.16)
38		
39	1.51	
40	1.00	(0.37)
41	0.48	
42	1.99	
43	0.27	
44	0.83	(0.20)
45	2.07	
46	0.22	
47	0.08	
48	2.15	
49	0.65	(0.48)
50	0.60	
51	0.32	
52	0.05	(0.26)
53	1.06	
54	1.08	
55	0.59	
56	0.82	
57	1.80	
58	0.35	
59	0.20	
60	0.29	
61	0.06	
62	0.06	
63	0.01	
64	0.01	
65	0.01	
66	0.01	
67	0.01	
68	0.70	
69	0.13	(0.56)
70	1.25	
71		
<b>TOTAL</b>	<b>48.04</b>	<b>4.73</b>

**MILEAGE SUMMARY**

CLASS 2	3.300	
TH-1	1.270	
TH-2	6.630	
TH-3		11.200
<b>TOTAL CLASS 2</b>		<b>11.200</b>
CLASS 3		
<b>TOTAL CLASS 3</b>		<b>48.04</b>
<b>TOTAL TOWN</b>		<b>59.240</b>
STATE HIGHWAY		
VT-100	10.730	
VT-112	1.604	
<b>TOTAL STATE HIGHWAY</b>		<b>12.334</b>
<b>TOTAL STATE</b>		<b>12.334</b>

**TOTAL, TRAVELED HIGHWAYS, FEB. 10, 2015: 71.574**  
(Excludes Class 4, Legal Trail, and Unidentified Corridor Mileage)

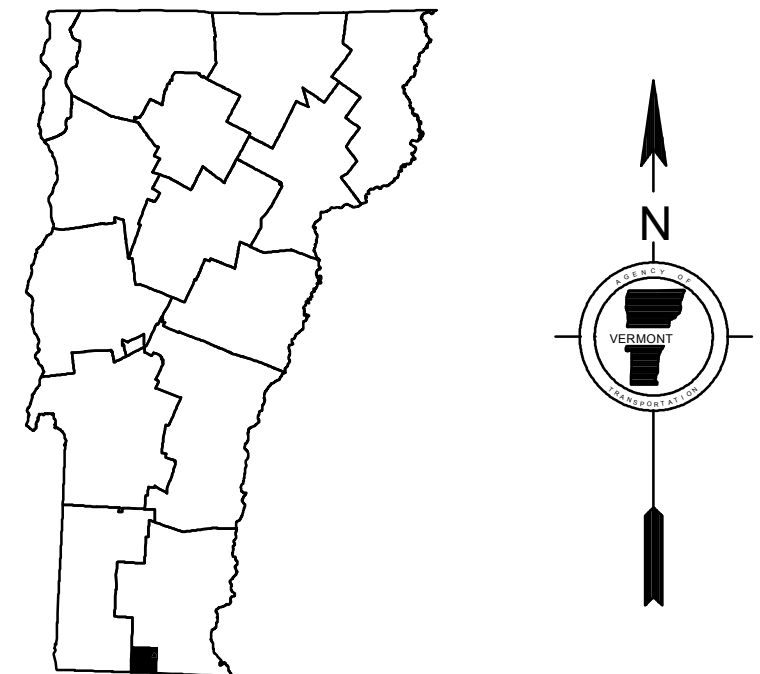
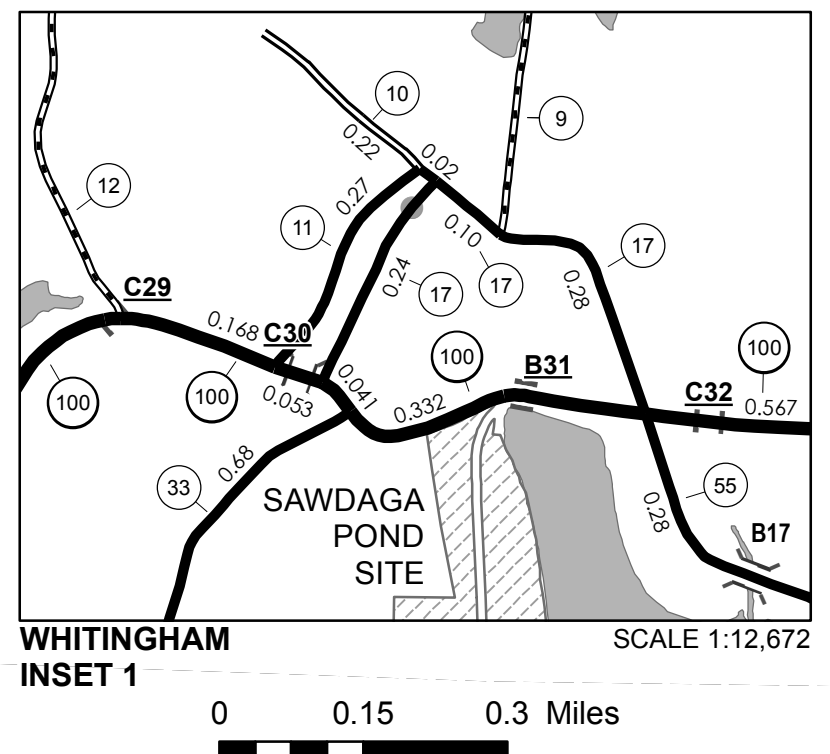
**TOWN HWY. No. LENGTH IN MILES "NOT UP TO STANDARD"**

19	(0.07)
<b>TOTAL</b>	<b>0.07</b>

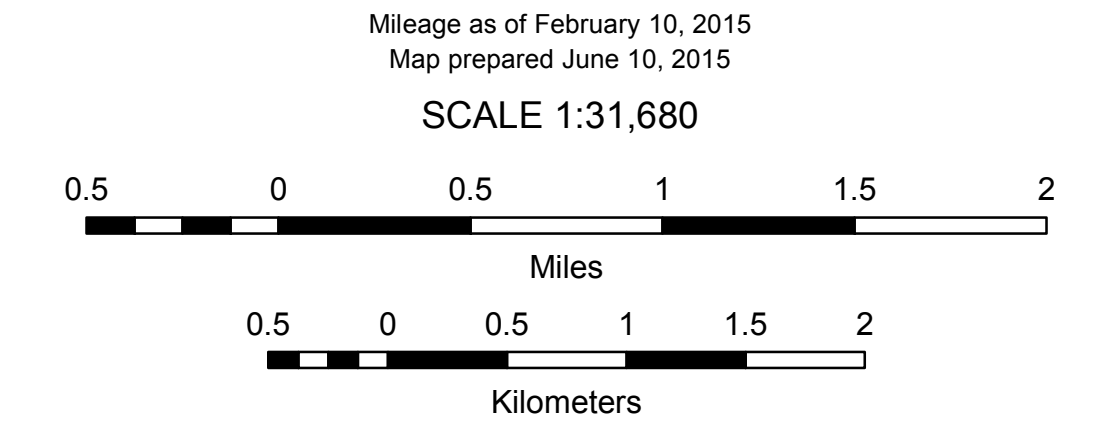
\* The sections of the town highways listed above are legally Class 3, but have been deemed "Not Up To Standard" and are functionally Class 4 Town Highways

**LEGAL TRAIL No. LENGTH IN MILES LEGAL TRAIL**

1	(0.14)
2	(1.13)
3	(0.05)
4	(0.13)
<b>TOTAL</b>	<b>1.45</b>



**VERMONT**  
**GENERAL HIGHWAY MAP**  
**Town of Whitingham**  
WINDHAM COUNTY  
Transportation District #1  
Prepared by the  
Vermont Agency of Transportation  
Division of Policy, Planning and Intermodal Development  
in cooperation with  
U.S. Department of Transportation  
Federal Highway Administration



**DISCLAIMER:**  
The untraveled highways (laid-out town highways), discontinued highways, and legal trails hereon are those of which the Agency of Transportation has record; others may exist.

Highway and bridge data by the Agency of Transportation. Town short structures are drawn from the Vermont Online Bridge & Culvert Inventory Tool (VOBCIT) database. All other data from the Vermont Center for Geographic Information. Only named streams are shown.

Vermont State Plane Coordinate System  
North American Datum of 1983  
SPCS\_Zone\_Identifier: 4400  
Geodetic Reference System 80  
4,000-meter grid, Easting - Northing

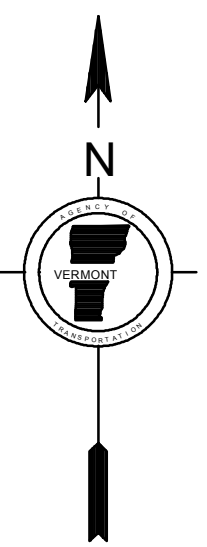
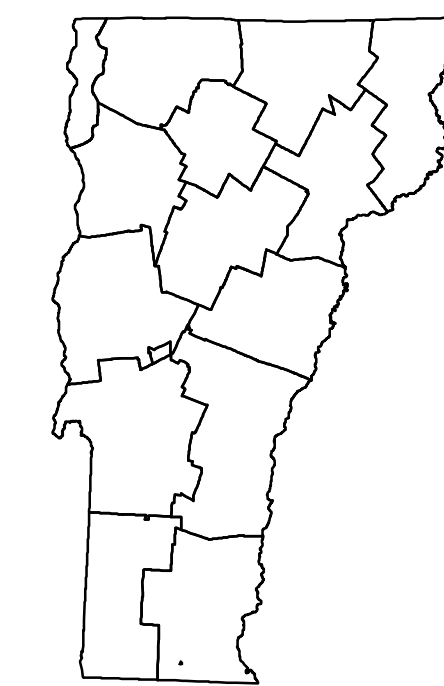
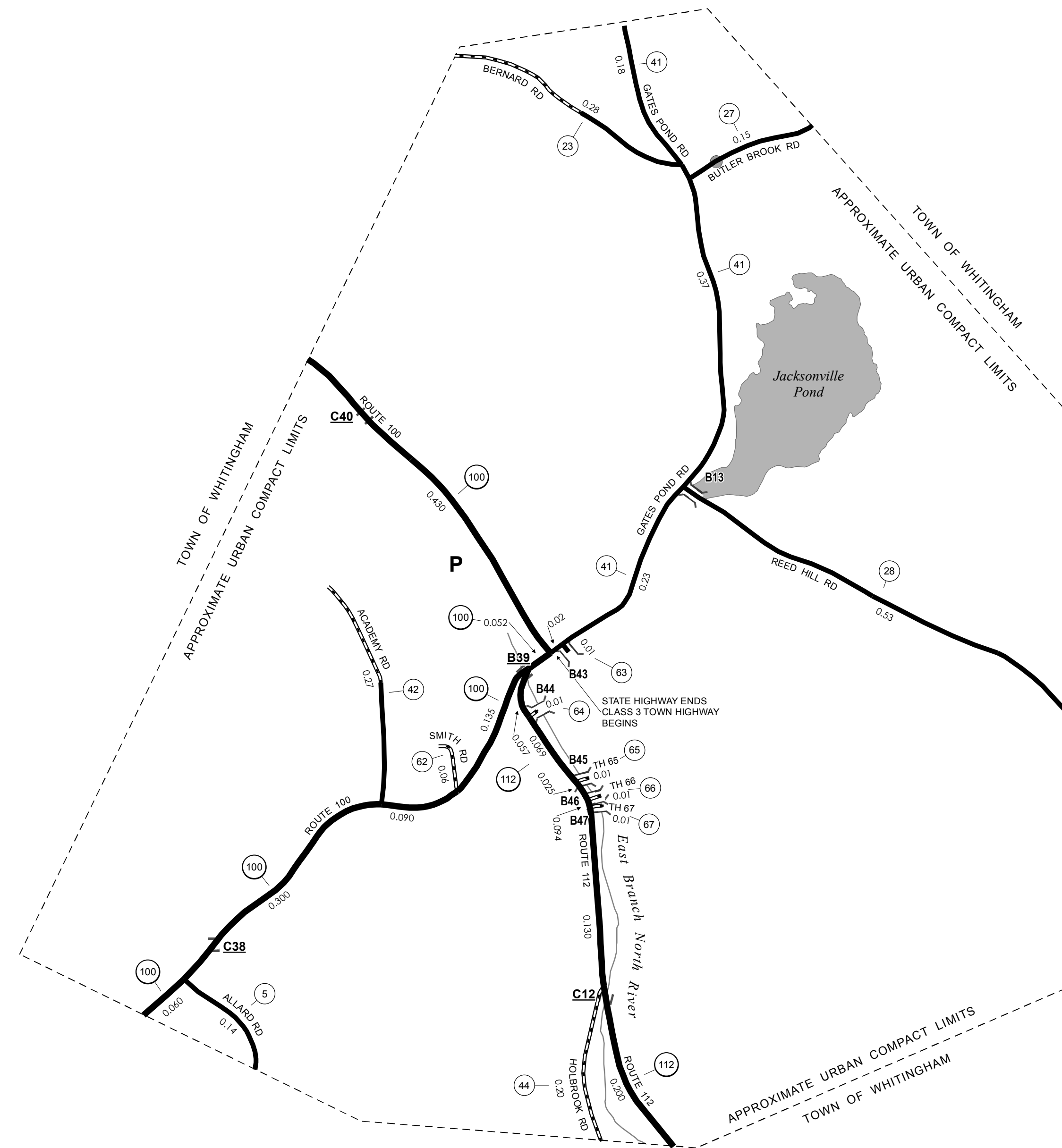
TOWN HWY. No.	LENGTH IN MILES		TOWN ROAD NAME
	CLASS 3	CLASS 4	
5	0.14		ALLARD RD
23	0.28		BERNARD RD
27	0.15		BUTLER BROOK RD
28	0.53		REED HILL RD
41	0.80		GATES POND RD
42	0.27		ACADEMY RD
44	0.20		HOLBROOK RD
62	0.06		SMITH RD
63	0.01		TH 63
64	0.01		TH 64
65	0.01		TH 65
66	0.01		TH 66
67	0.01		TH 67
<b>TOTAL</b>	<b>2.48</b>	<b>0.00</b>	

**MILEAGE SUMMARY**

CLASS 3	TOTAL CLASS 3	2.48
	<b>TOTAL TOWN</b>	<b>2.480</b>
STATE HIGHWAY		
VT-100	1.067	
VT-112	0.575	
	TOTAL STATE HIGHWAY	1.642
	<b>TOTAL STATE</b>	<b>1.642</b>
<b>TOTAL, TRAVELED HIGHWAYS, FEB. 10, 2015:</b>		<b>4.122</b>

(Excludes Class 4, Legal Trail, and Unidentified Corridor Mileage)

- HIGHWAYS**
- INTERSTATE
  - U.S. ROUTE
  - STATE ROUTE
  - CLASS 1
  - CLASS 2
  - CLASS 3
  - CLASS 4
  - LEGAL TRAIL
  - GRAVEL
  - SOIL OR GRADED AND DRAINED EARTH
  - UNIMPROVED OR PRIMITIVE
  - IMPASSABLE OR UNTRAVELED
  - LEGAL TRAIL
  - DISCONTINUED
  - HIGHWAY CLASS CHANGE
  - RAILROAD
  - INACTIVE RAILROAD
  - PUBLIC LAND - GREEN MOUNTAIN NATIONAL FOREST
  - PUBLIC LAND - STATE/MUNICIPAL
- POLITICAL SUBDIVISIONS**
- STATE BOUNDARY
  - COUNTY BOUNDARY
  - TOWN BOUNDARY
  - VILLAGE BOUNDARY
  - URBAN COMPACT BOUNDARY
  - WATER BODY
  - STREAM OR BROOK
- BRIDGE OR CULVERT**
- BRIDGE OR CULVERT > 20'
  - BRIDGE OR CULVERT 6' - 20'
  - VOCBIT BRIDGE
  - VOCBIT CULVERT > 6'
- B34 / C34** STATE BRIDGE OR CULVERT IDENTIFIER  
**B34 / C34** TOWN BRIDGE OR CULVERT IDENTIFIER
- NFR** NATIONAL FOREST ROAD  
**SFH** STATE FOREST HIGHWAY  
**P** PARK AND RIDE
- FEDERAL CLASSIFICATION IDENTIFIER**
- FAU** URBAN ARTERIAL OR COLLECTOR
  - MA** MINOR ARTERIAL
  - MJC** MAJOR COLLECTOR
  - MNC** MINOR COLLECTOR
  - PA** PRINCIPAL ARTERIAL



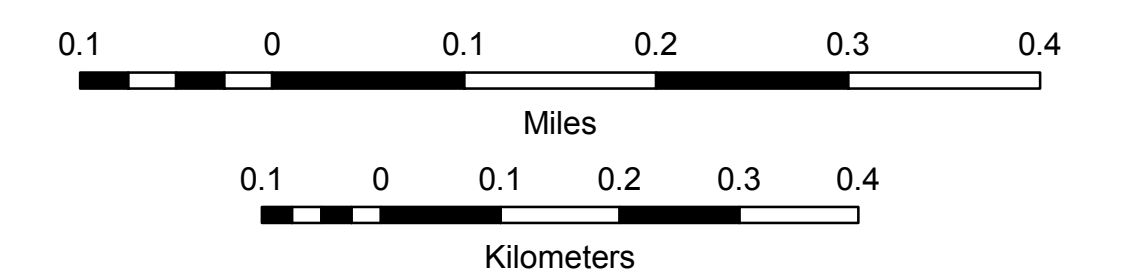
**VERMONT**  
**GENERAL HIGHWAY MAP**  
**Village of Jacksonville**

WINDHAM COUNTY  
 Transportation District #1

Prepared by the  
**Vermont Agency of Transportation**  
 Division of Policy, Planning and Intermodal Development  
 in cooperation with  
**U.S. Department of Transportation**  
**Federal Highway Administration**

Mileage as of February 10, 2015  
 Map prepared June 17, 2015

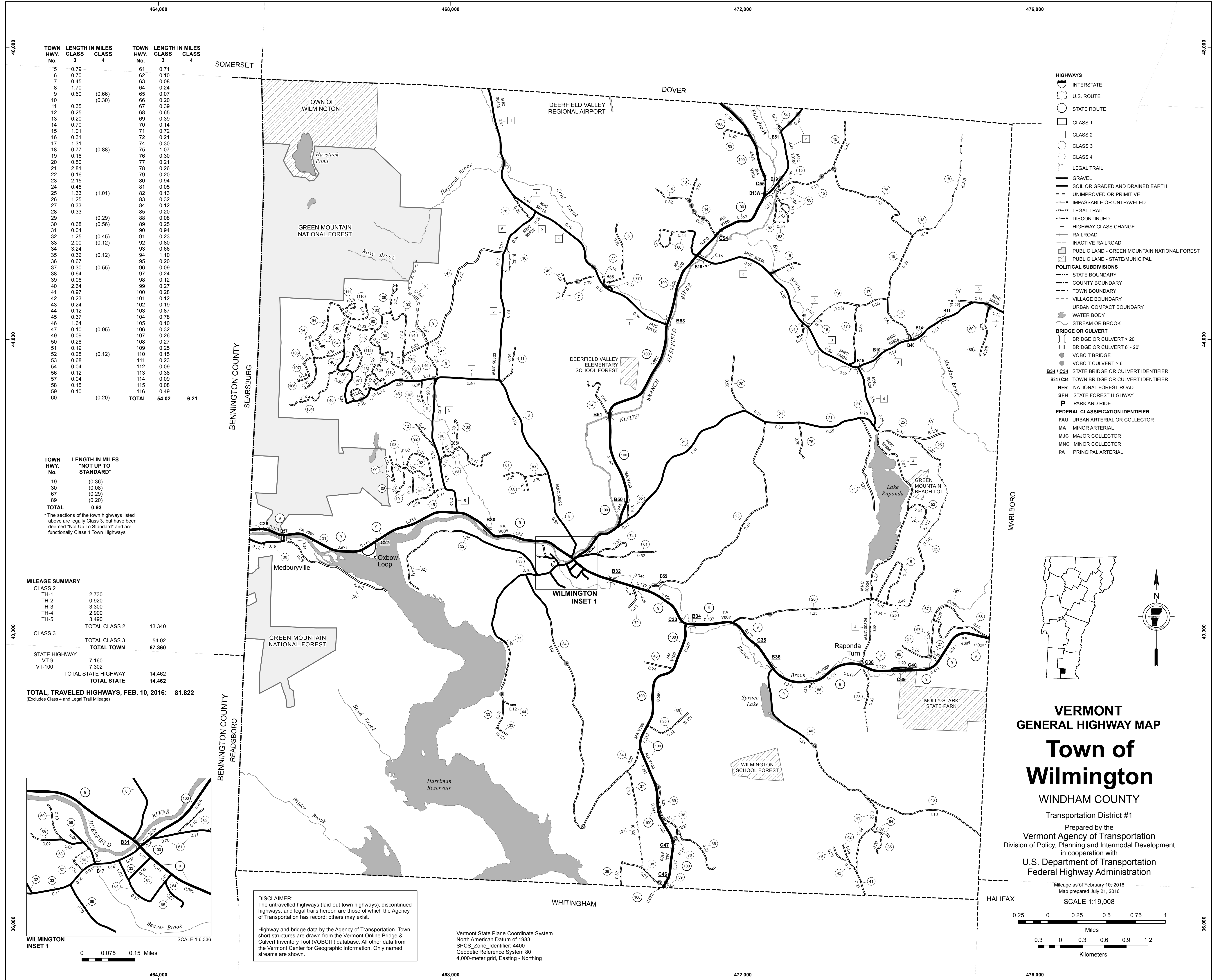
SCALE 1:6,336



**DISCLAIMER:**  
 The untraveled highways (laid-out town highways), discontinued highways, and legal trails hereon are those of which the Agency of Transportation has record; others may exist.

Highway and bridge data by the Agency of Transportation. Town short structures are drawn from the Vermont Online Bridge & Culvert Inventory Tool (VOCBIT) database. All other data from the Vermont Center for Geographic Information. Only named streams are shown.

Vermont State Plane Coordinate System  
 North American Datum of 1983  
 SPCS\_Zone\_Identifier: 4400  
 Geodetic Reference System 80  
 2,000-meter grid, Easting - Northing



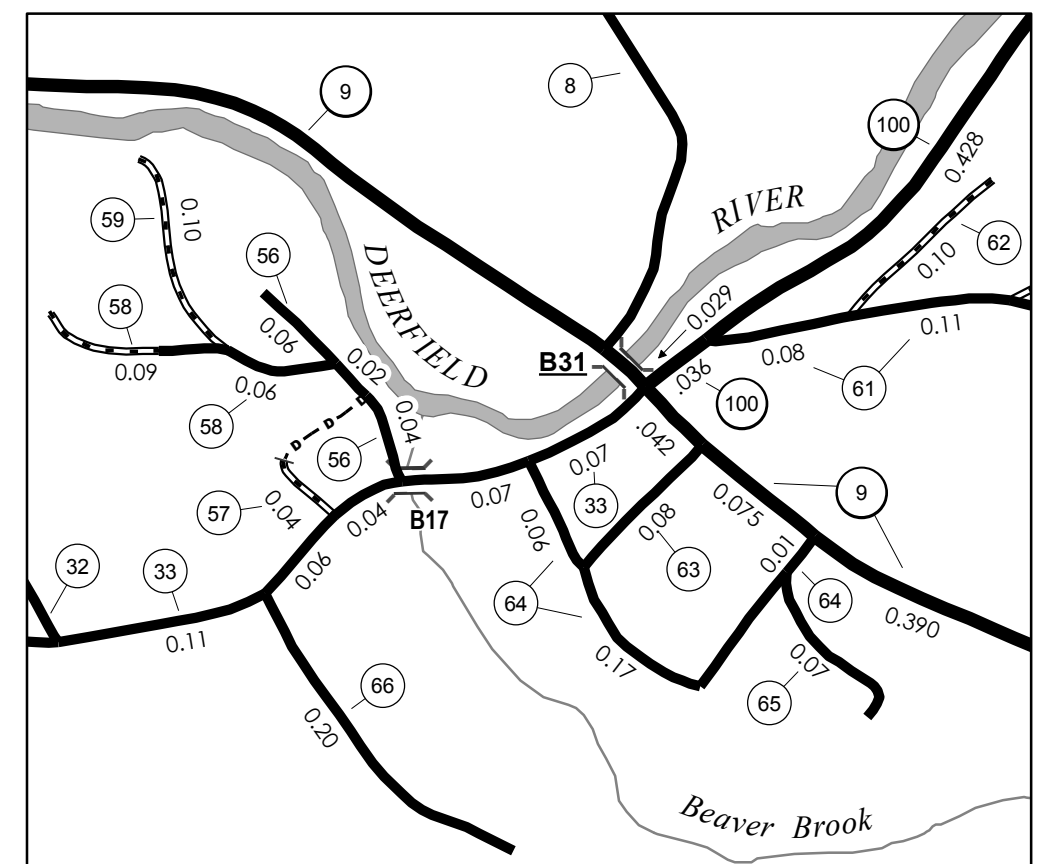
TOWN HWY. No.	LENGTH IN MILES CLASS 3	CLASS 4	TOWN HWY. No.	LENGTH IN MILES CLASS 3	CLASS 4
5	0.79		61	0.71	
6	0.70		62	0.10	
7	0.45		63	0.08	
8	1.70		64	0.24	
9	0.60	(0.66)	65	0.07	
10		(0.30)	66	0.20	
11	0.35		67	0.39	
12	0.25		68	0.65	
13	0.20		69	0.39	
14	0.70		70	0.14	
15	1.01		71	0.72	
16	0.31		72	0.21	
17	1.31		74	0.30	
18	0.77	(0.88)	75	1.07	
19	0.16		76	0.30	
20	0.50		77	0.21	
21	2.81		78	0.26	
22	0.16		79	0.20	
23	2.15		80	0.94	
24	0.45		81	0.05	
25	1.33	(1.01)	82	0.13	
26	1.25		83	0.32	
27	0.33		84	0.12	
28	0.33		85	0.20	
29		(0.29)	88	0.08	
30	0.68	(0.56)	89	0.25	
31	0.04		90	0.94	
32	1.25	(0.45)	91	0.23	
33	2.00	(0.12)	92	0.80	
34	3.24		93	0.66	
35	0.32	(0.12)	94	1.10	
36	0.67		95	0.20	
37	0.30	(0.55)	96	0.09	
38	0.64		97	0.24	
39	0.06		98	0.12	
40	2.64		99	0.27	
41	0.97		100	0.28	
42	0.23		101	0.12	
43	0.24		102	0.19	
44	0.12		103	0.87	
45	0.37		104	0.78	
46	1.64		105	0.10	
47	0.10	(0.95)	106	0.32	
49	0.09		107	0.26	
50	0.28		108	0.27	
51	0.19		109	0.25	
52	0.28	(0.12)	110	0.15	
53	0.68		111	0.23	
54	0.04		112	0.09	
56	0.12		113	0.38	
57	0.04		114	0.09	
58	0.15		115	0.08	
59	0.10		116	0.49	
60		(0.20)	<b>TOTAL</b>	<b>54.02</b>	<b>6.21</b>

TOWN HWY. No.	LENGTH IN MILES "NOT UP TO STANDARD"
19	(0.36)
30	(0.08)
67	(0.29)
89	(0.20)
<b>TOTAL</b>	<b>0.93</b>

\* The sections of the town highways listed above are legally Class 3, but have been deemed "Not Up To Standard" and are functionally Class 4 Town Highways

MILEAGE SUMMARY		
CLASS 2		
TH-1	2.730	
TH-2	0.920	
TH-3	3.300	
TH-4	2.900	
TH-5	3.490	
	<b>TOTAL CLASS 2</b>	<b>13.340</b>
CLASS 3		
	<b>TOTAL CLASS 3</b>	<b>54.02</b>
	<b>TOTAL TOWN</b>	<b>67.360</b>
STATE HIGHWAY		
VT-9	7.160	
VT-100	7.302	
	<b>TOTAL STATE HIGHWAY</b>	<b>14.462</b>
	<b>TOTAL STATE</b>	<b>14.462</b>

**TOTAL TRAVELED HIGHWAYS, FEB. 10, 2016: 81.822**  
(Excludes Class 4 and Legal Trail Mileage)

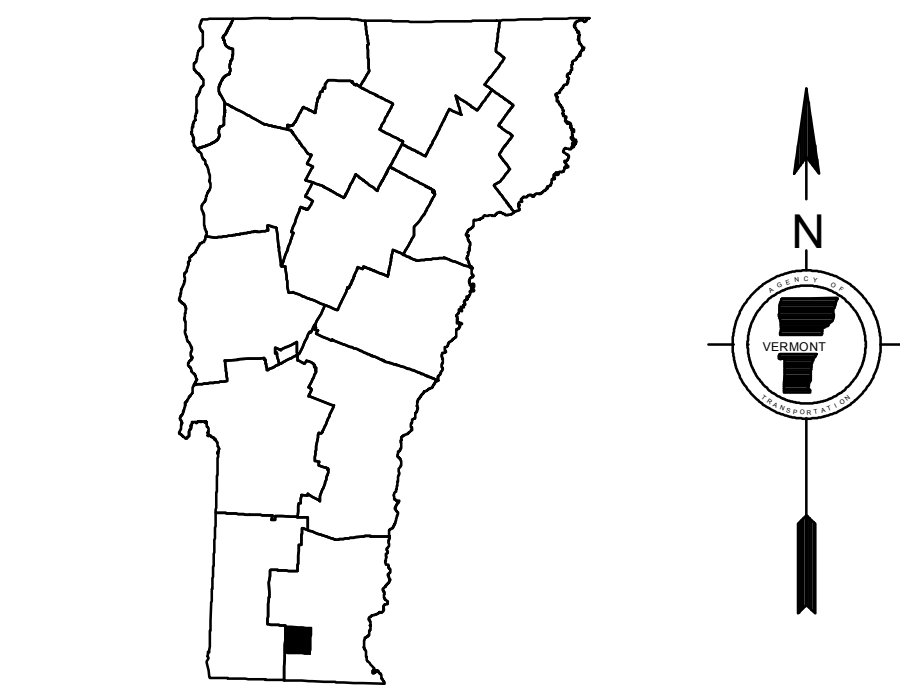


**DISCLAIMER:**  
The untraveled highways (laid-out town highways), discontinued highways, and legal trails herein are those of which the Agency of Transportation has record; others may exist.

Highway and bridge data by the Agency of Transportation. Town short structures are drawn from the Vermont Online Bridge & Culvert Inventory Tool (VOCBIT) database. All other data from the Vermont Center for Geographic Information. Only named streams are shown.

Vermont State Plane Coordinate System  
North American Datum of 1983  
SPCS\_Zone\_Identifier: 4400  
Geodetic Reference System 80  
4,000-meter grid, Easting - Northing

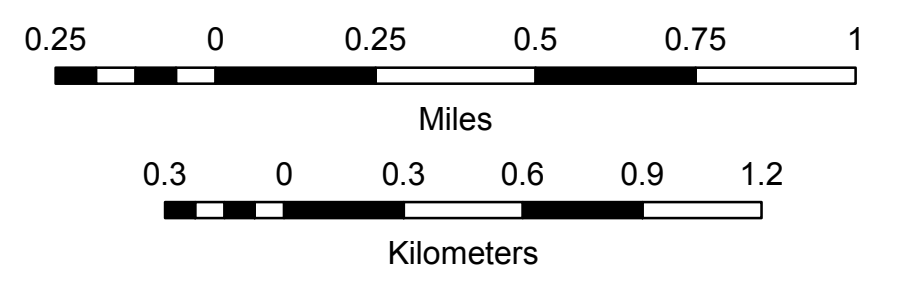
- HIGHWAYS**
- INTERSTATE
  - U.S. ROUTE
  - STATE ROUTE
  - CLASS 1
  - CLASS 2
  - CLASS 3
  - CLASS 4
  - LEGAL TRAIL
  - GRAVEL
  - SOIL OR GRADED AND DRAINED EARTH
  - UNIMPROVED OR PRIMITIVE
  - IMPASSABLE OR UNTRAVELED
  - LEGAL TRAIL
  - DISCONTINUED
  - HIGHWAY CLASS CHANGE
  - RAILROAD
  - INACTIVE RAILROAD
  - PUBLIC LAND - GREEN MOUNTAIN NATIONAL FOREST
  - PUBLIC LAND - STATE/MUNICIPAL
- POLITICAL SUBDIVISIONS**
- STATE BOUNDARY
  - COUNTY BOUNDARY
  - TOWN BOUNDARY
  - VILLAGE BOUNDARY
  - URBAN COMPACT BOUNDARY
  - WATER BODY
  - STREAM OR BROOK
- BRIDGE OR CULVERT**
- BRIDGE OR CULVERT > 20'
  - BRIDGE OR CULVERT 6' - 20'
  - VOBCIT BRIDGE
  - VOBCIT CULVERT > 6'
- B34 / C34 STATE BRIDGE OR CULVERT IDENTIFIER**  
**B34 / C34 TOWN BRIDGE OR CULVERT IDENTIFIER**
- NFR NATIONAL FOREST ROAD
  - SFH STATE FOREST HIGHWAY
  - P PARK AND RIDE
- FEDERAL CLASSIFICATION IDENTIFIER**
- FAU URBAN ARTERIAL OR COLLECTOR
  - MA MINOR ARTERIAL
  - MJC MAJOR COLLECTOR
  - MNC MINOR COLLECTOR
  - PA PRINCIPAL ARTERIAL

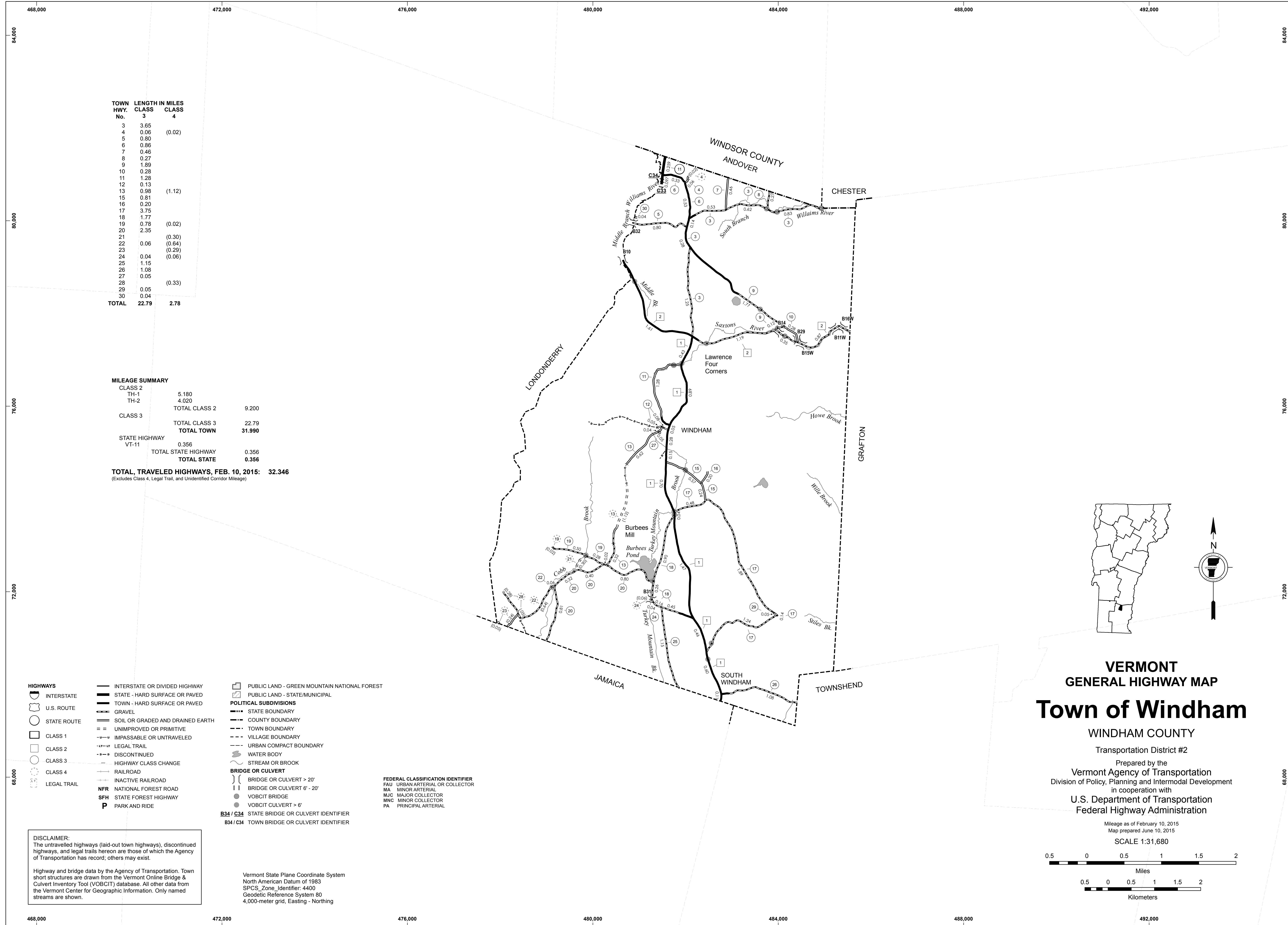


**VERMONT GENERAL HIGHWAY MAP**  
**Town of Wilmington**  
WINDHAM COUNTY

Transportation District #1  
Prepared by the Vermont Agency of Transportation  
Division of Policy, Planning & Intermodal Development  
in cooperation with  
U.S. Department of Transportation  
Federal Highway Administration

Mileage as of February 10, 2016  
Map prepared July 21, 2016  
SCALE 1:19,008





TOWN HWY. No.	LENGTH IN MILES CLASS 3	CLASS 4
3	3.65	
4	0.06	(0.02)
5	0.80	
6	0.86	
7	0.46	
8	0.27	
9	1.89	
10	0.28	
11	1.28	
12	0.13	
13	0.98	(1.12)
15	0.81	
16	0.20	
17	3.75	
18	1.77	
19	0.78	(0.02)
20	2.35	
21	(0.30)	
22	0.06	(0.64)
23	(0.29)	
24	0.04	(0.06)
25	1.15	
26	1.08	
27	0.05	
28	(0.33)	
29	0.05	
30	0.04	
<b>TOTAL</b>	<b>22.79</b>	<b>2.78</b>

**MILEAGE SUMMARY**

CLASS 2		
TH-1	5.180	
TH-2	4.020	
<b>TOTAL CLASS 2</b>		<b>9.200</b>
<b>TOTAL CLASS 3</b>		<b>22.79</b>
<b>TOTAL TOWN</b>		<b>31.990</b>
<b>STATE HIGHWAY</b>		
VT-11	0.356	
<b>TOTAL STATE HIGHWAY</b>		<b>0.356</b>
<b>TOTAL STATE</b>		<b>0.356</b>

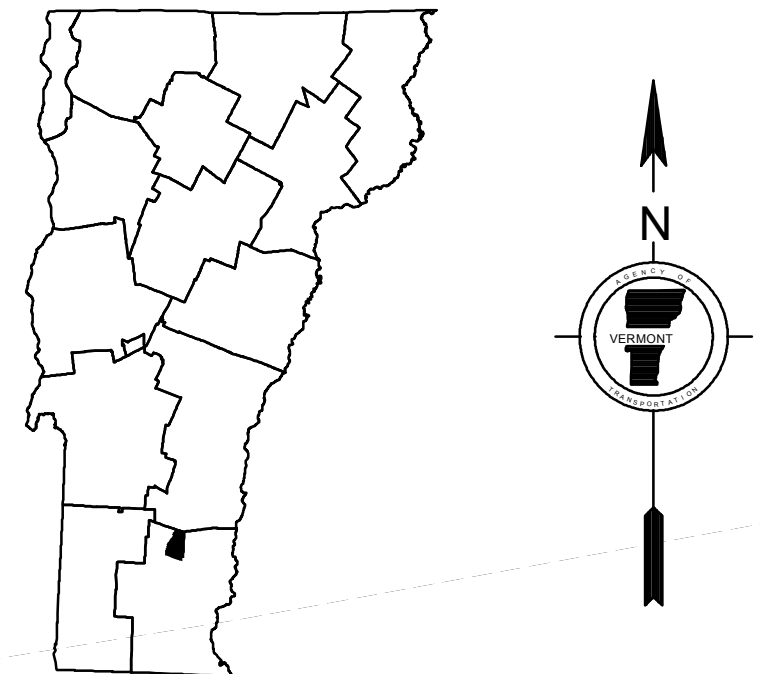
**TOTAL, TRAVELED HIGHWAYS, FEB. 10, 2015: 32.346**  
 (Excludes Class 4, Legal Trail, and Unidentified Corridor Mileage)

- HIGHWAYS**
- INTERSTATE
  - U.S. ROUTE
  - STATE ROUTE
  - CLASS 1
  - CLASS 2
  - CLASS 3
  - CLASS 4
  - LEGAL TRAIL
- INTERSTATE OR DIVIDED HIGHWAY  
 STATE - HARD SURFACE OR PAVED  
 TOWN - HARD SURFACE OR PAVED  
 GRAVEL  
 SOIL OR GRADED AND DRAINED EARTH  
 UNIMPROVED OR PRIMITIVE  
 IMPASSABLE OR UNTRAVELED  
 LEGAL TRAIL  
 DISCONTINUED  
 HIGHWAY CLASS CHANGE  
 RAILROAD  
 INACTIVE RAILROAD  
 NATIONAL FOREST ROAD  
 STATE FOREST HIGHWAY  
 PARK AND RIDE
- PUBLIC LAND - GREEN MOUNTAIN NATIONAL FOREST  
 PUBLIC LAND - STATE/MUNICIPAL
- POLITICAL SUBDIVISIONS**
- STATE BOUNDARY
  - COUNTY BOUNDARY
  - TOWN BOUNDARY
  - VILLAGE BOUNDARY
  - URBAN COMPACT BOUNDARY
- WATER BODY  
 STREAM OR BROOK
- BRIDGE OR CULVERT**
- BRIDGE OR CULVERT > 20'
  - BRIDGE OR CULVERT 6' - 20'
  - VOBCIT BRIDGE
  - VOBCIT CULVERT > 6'
  - STATE BRIDGE OR CULVERT IDENTIFIER
  - TOWN BRIDGE OR CULVERT IDENTIFIER
- FEDERAL CLASSIFICATION IDENTIFIER**
- FAU - URBAN ARTERIAL OR COLLECTOR
  - MA - MINOR ARTERIAL
  - MJC - MAJOR COLLECTOR
  - MNC - MINOR COLLECTOR
  - PA - PRINCIPAL ARTERIAL

**DISCLAIMER:**  
 The untraveled highways (laid-out town highways), discontinued highways, and legal trails hereon are those of which the Agency of Transportation has record; others may exist.

Highway and bridge data by the Agency of Transportation. Town short structures are drawn from the Vermont Online Bridge & Culvert Inventory Tool (VOBCIT) database. All other data from the Vermont Center for Geographic Information. Only named streams are shown.

Vermont State Plane Coordinate System  
 North American Datum of 1983  
 SPCS\_Zone\_Identifier: 4400  
 Geodetic Reference System 80  
 4,000-meter grid, Easting - Northing



**VERMONT GENERAL HIGHWAY MAP**  
**Town of Windham**

WINDHAM COUNTY  
 Transportation District #2  
 Prepared by the  
 Vermont Agency of Transportation  
 Division of Policy, Planning and Intermodal Development  
 in cooperation with  
 U.S. Department of Transportation  
 Federal Highway Administration

