



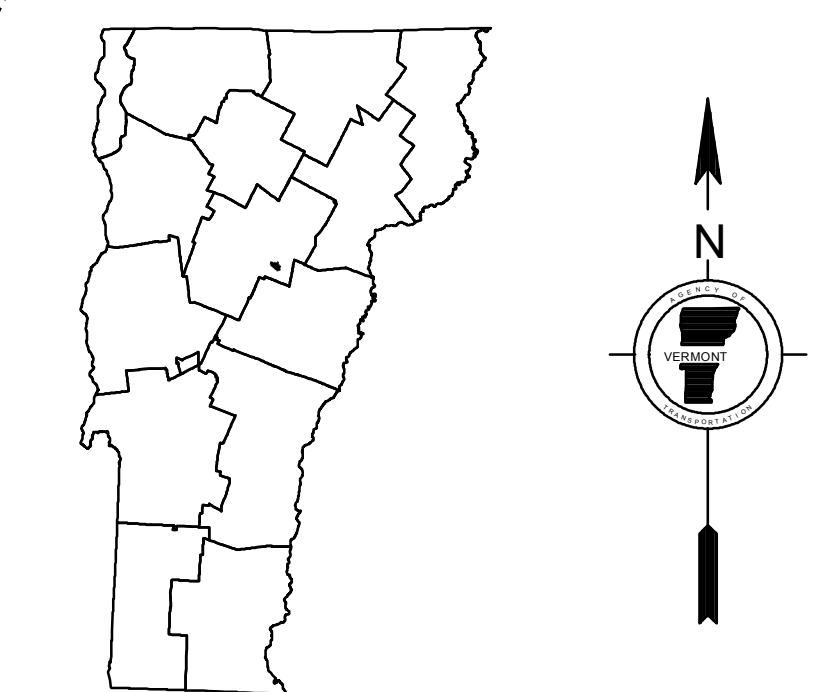
- Legend for Highway Classes (Class 1-4), Legal Trail, Bridge or Culvert, Political Subdivisions, Federal Classification Identifier, and other symbols.

MILEAGE SUMMARY table with columns for Class, Highway, and Total Mileage. Includes sub-totals for Class 1, Class 2, Class 3, State Highway, and Total Town/State.

Main table listing town roads by name, town highway number, and length in miles. Columns include Town Hwy No., Length in Miles, Class, and Town Road Name. Includes a total row at the bottom.

Summary table for 'NOT UP TO STANDARD' highways, showing Town Hwy No. and Length in Miles, with a total of 0.07 miles.

DISCLAIMER: The untraveled highways (laid-out town highways), discontinued highways, and legal trails hereon are those of which the Agency of Transportation has record; others may exist.



VERMONT GENERAL HIGHWAY MAP City of Barre WASHINGTON COUNTY

Prepared by the Vermont Agency of Transportation, Division of Policy, Planning and Intermodal Development in cooperation with U.S. Department of Transportation Federal Highway Administration. Includes scale and date information.

TOWN HWY. No.	CLASS 3	CLASS 4	LENGTH IN MILES	TOWN HWY. No.	CLASS 3	CLASS 4	LENGTH IN MILES	TOWN HWY. No.	CLASS 3	CLASS 4	LENGTH IN MILES
8	0.14		84	0.24	159	0.04					
9	1.58		85	0.10	160	0.10					
10	0.35		86	0.14	161	0.08					
13	0.14		87	0.03	162	0.21					
14	0.10		88	0.13	163	0.47					
15	0.87		89	0.13	164	0.16					
16	1.00		90	0.12	167	0.07					
17		(0.05)	91	0.18	168	0.12					
18	0.13		92	0.15	169	0.11					
19	0.05	(0.15)	93	0.08	170	0.19					
20	1.22		96	0.15	171	0.58					
21	1.51		98	0.07	172	0.09					
22	2.28		98	0.04	173	0.48					
23	0.37	(0.23)	100	0.09	174	0.17					
25	0.35		100		175	0.13					
26	0.44	(0.33)	101	0.16	176	0.26					
27	1.95		102	0.08	177	0.26					
28	3.60		103	0.07	178	0.19					
29	0.10		104	0.03	179	0.11					
30	3.22		105	0.09	180	0.09					
31	1.06	(0.59)	106	0.13	181	0.22					
32	0.35		107	0.06	182	0.21					
33	0.16		108	0.06	183	0.32					
34		(0.30)	109	0.05	184	0.65					
35	0.34	(0.77)	110	0.04	185	0.06					
36	1.75		111	0.07	186	0.53					
37	0.30		112	0.05	187	0.18					
38	1.77		113	0.08	188	0.08					
39	1.05		114	0.05	189	0.23					
40		(0.80)	115	0.06	191	0.22					
41	0.21	(0.29)	116	1.05	192	0.04					
42	0.08		117	0.06	193	0.19					
43	4.20		118	0.03	194	0.10					
44	0.37		119	0.10	195	0.42					
45	0.37	(0.14)	120	0.06	196	0.06					
46	0.67		121	0.30	197	0.35					
48	0.33		122	0.04	198	0.11					
49	0.45		123	0.05	199	0.19					
50	0.95		124	0.08	200	0.27					
51	0.40		125	0.47	201	0.19					
52	0.16	(0.12)	127	0.03	202	0.61					
53	0.91		128	0.22	203	0.23					
54	0.35		129	0.25	204	0.41					
55	1.99		130	0.07	205	0.09					
56		(0.55)	131	0.11	206	0.16					
57	0.60		132	0.26	207	0.53					
59	2.00		133	0.51	208	0.36					
60	1.16		134	0.26	209	0.13					
61	1.00		135	0.26	210	0.23					
62	0.45		136	0.23	211	0.60					
63	0.40		137	0.07	212	0.13					
64	0.10		138	0.19	213	0.10					
65	0.10		139	0.33	214	0.09					
66	0.13		140	0.18	215	0.13					
67	0.05		141	0.24	216	0.22					
68	0.10		142	0.11	217	0.12					
69	0.09		143	0.22	218	0.25					
70	0.16		144	0.26	219	0.17					
71	0.30		145		220	0.16					
73	1.70		146	0.13	221	0.35					
74	0.16		147	0.40	222	0.43					
75	0.14		148	0.18	223	0.21					
76	0.07		150	0.25	224	0.04					
77	0.10		151	0.09	225	0.04					
78	0.07		152	0.16	226	0.18					
79	0.06		153	0.27	227	0.06					
80	0.42		154	0.15	228	0.14					
81	0.10		155	0.30	229	0.04					
82	0.15		156	0.43							
83	0.24		157	0.04							
TOTAL			73.72	4.51							

CLASS 2	LENGTH IN MILES	CLASS 3	LENGTH IN MILES
TH-1	3.770	26	(0.09)
TH-2	2.660	180	(0.04)
TH-3	1.270		
TH-4	1.590		
TH-5	1.590		
TH-6	1.510		
TH-7	1.450		
TH-8	3.320		
TH-9	2.150		
TH-10	0.540		
TH-12	1.640		
TOTAL CLASS 2	21.480		
CLASS 2 - Ramps	0.080		
TH-1		0.080	
TOTAL CLASS 2 - Ramps	0.080		
CLASS 3	73.72		
TOTAL CLASS 3	73.72		
TOTAL TOWN	95.280		
STATE HIGHWAY			
VT-14	4.033		
VT-63	2.910		
VT-110	1.131		
TOTAL STATE HIGHWAY	8.074		
US HIGHWAY			
US-2	0.085		
US-302	3.413		
TOTAL US HIGHWAY	3.498		
US HIGHWAY - Ramps	0.021		
US-302		0.021	
TOTAL US HIGHWAY - Ramps	0.021		
TOTAL STATE	11.593		
TOTAL, TRAVELED HIGHWAYS, FEB. 10, 2017: 106.873			
<small>(Excludes Class 4 and Legal Trail Mileage)</small>			

TOWN HWY. No.	LENGTH IN MILES
26	(0.09)
180	(0.04)
TOTAL	0.13

*The sections of the town highways listed above are legally Class 3, but have been deemed "Not Up To Standard" and are functionally Class 4 Town Highways

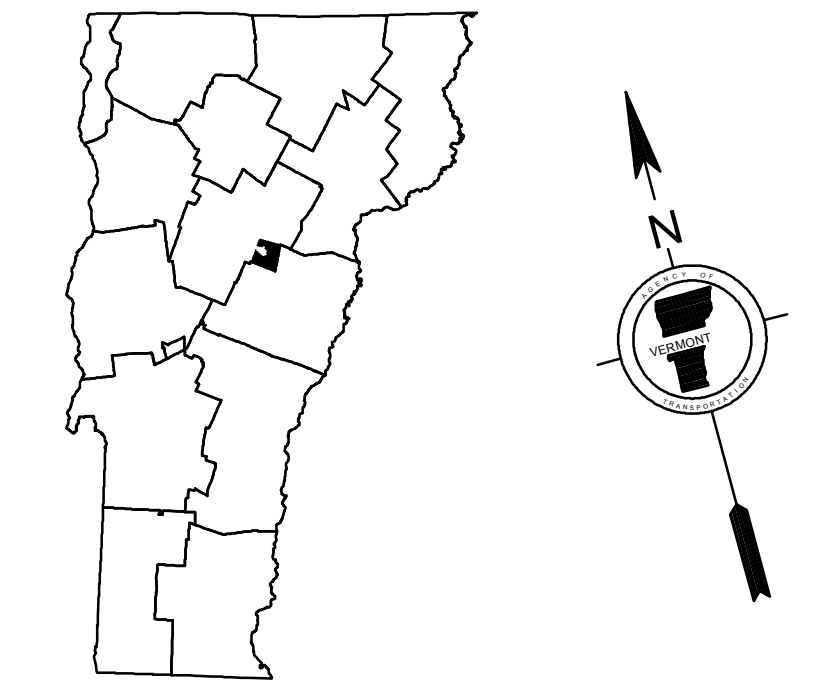
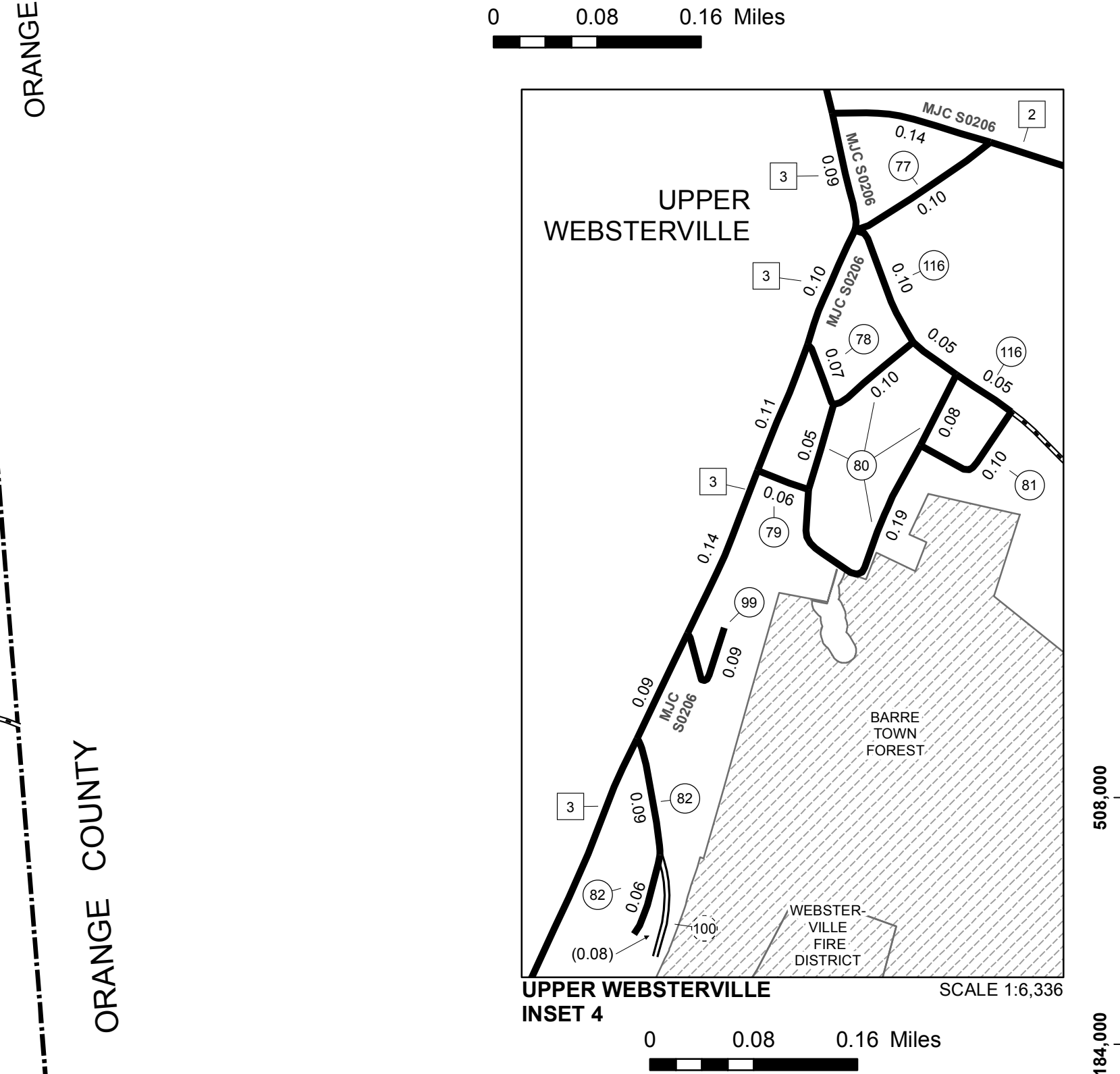
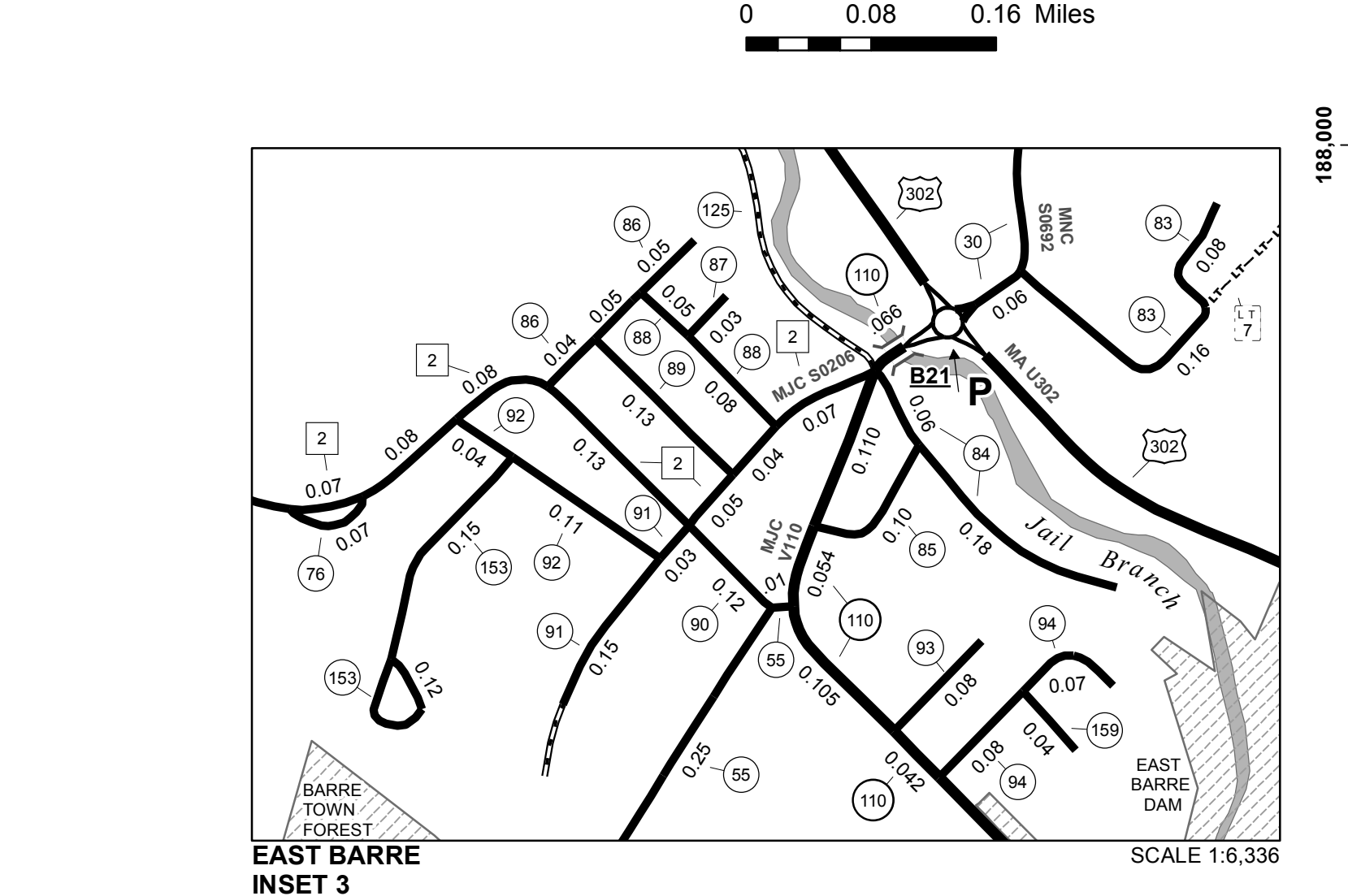
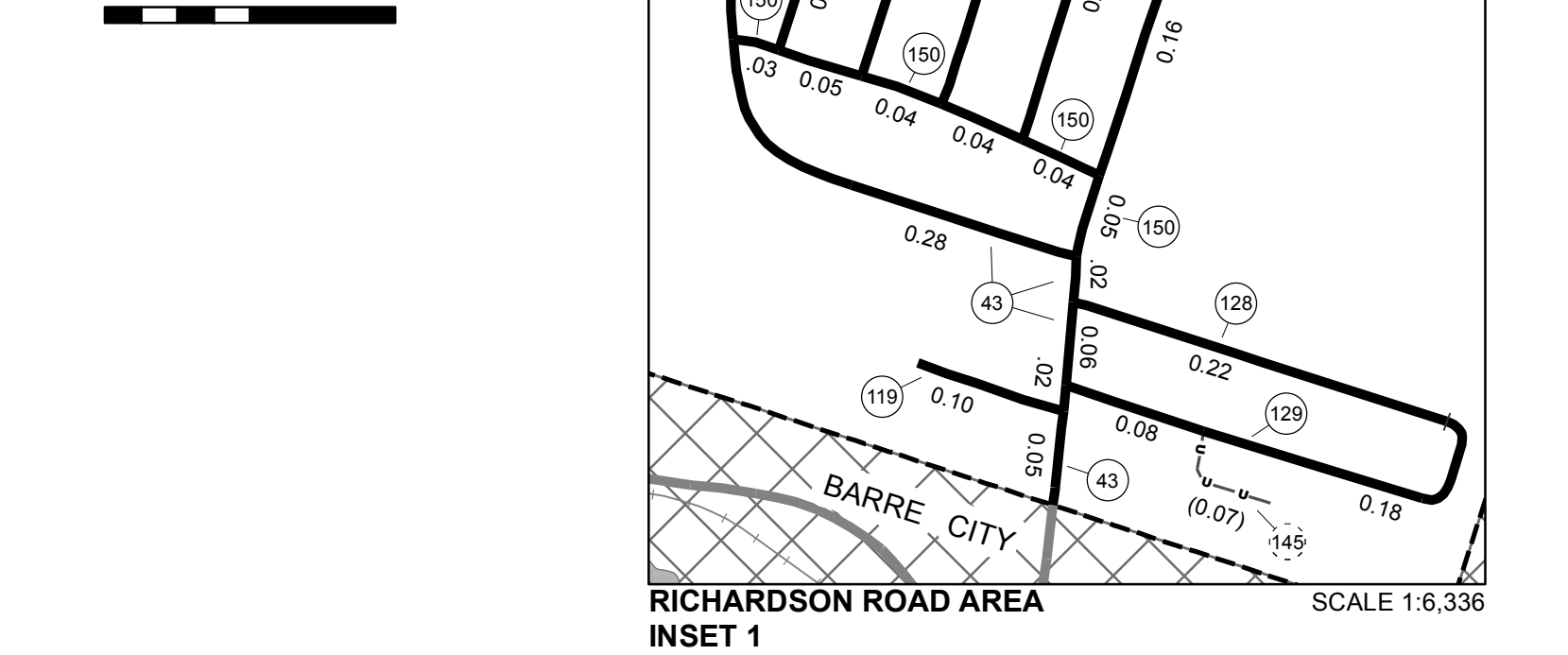
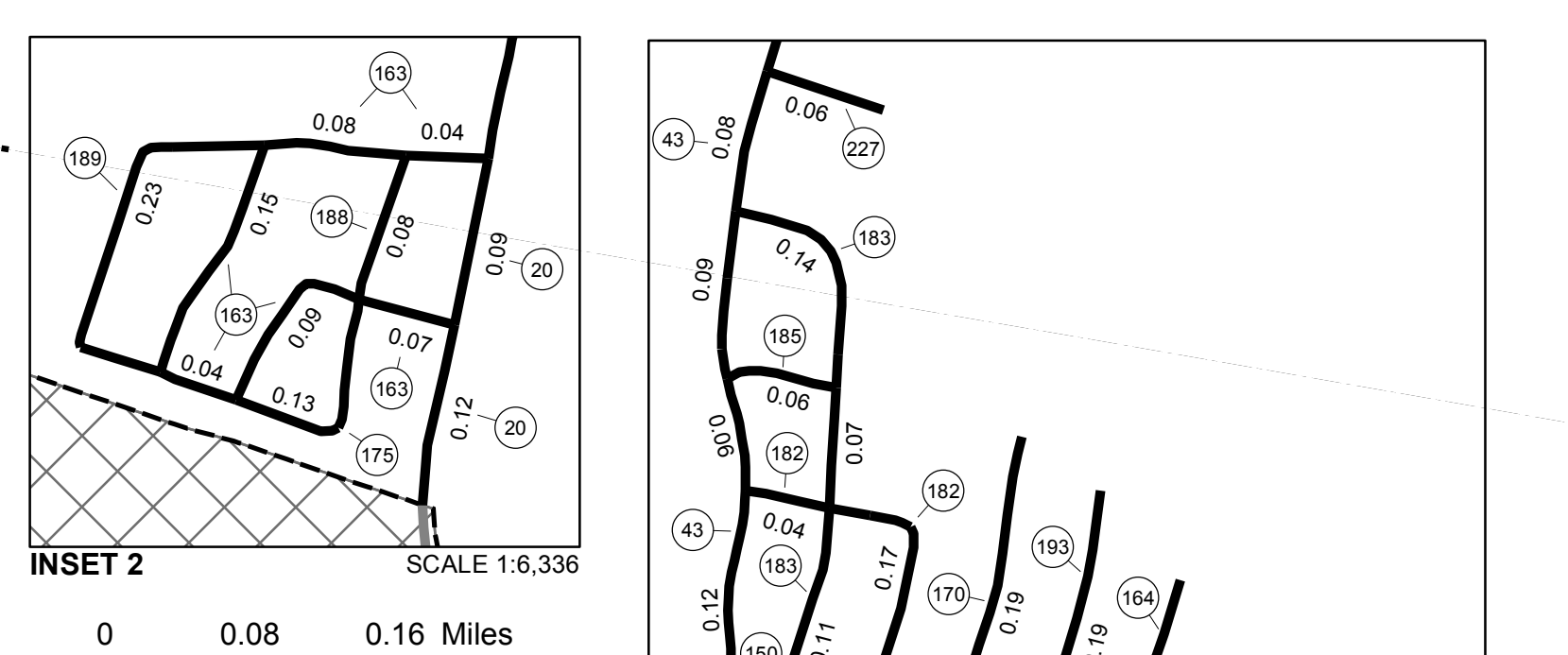
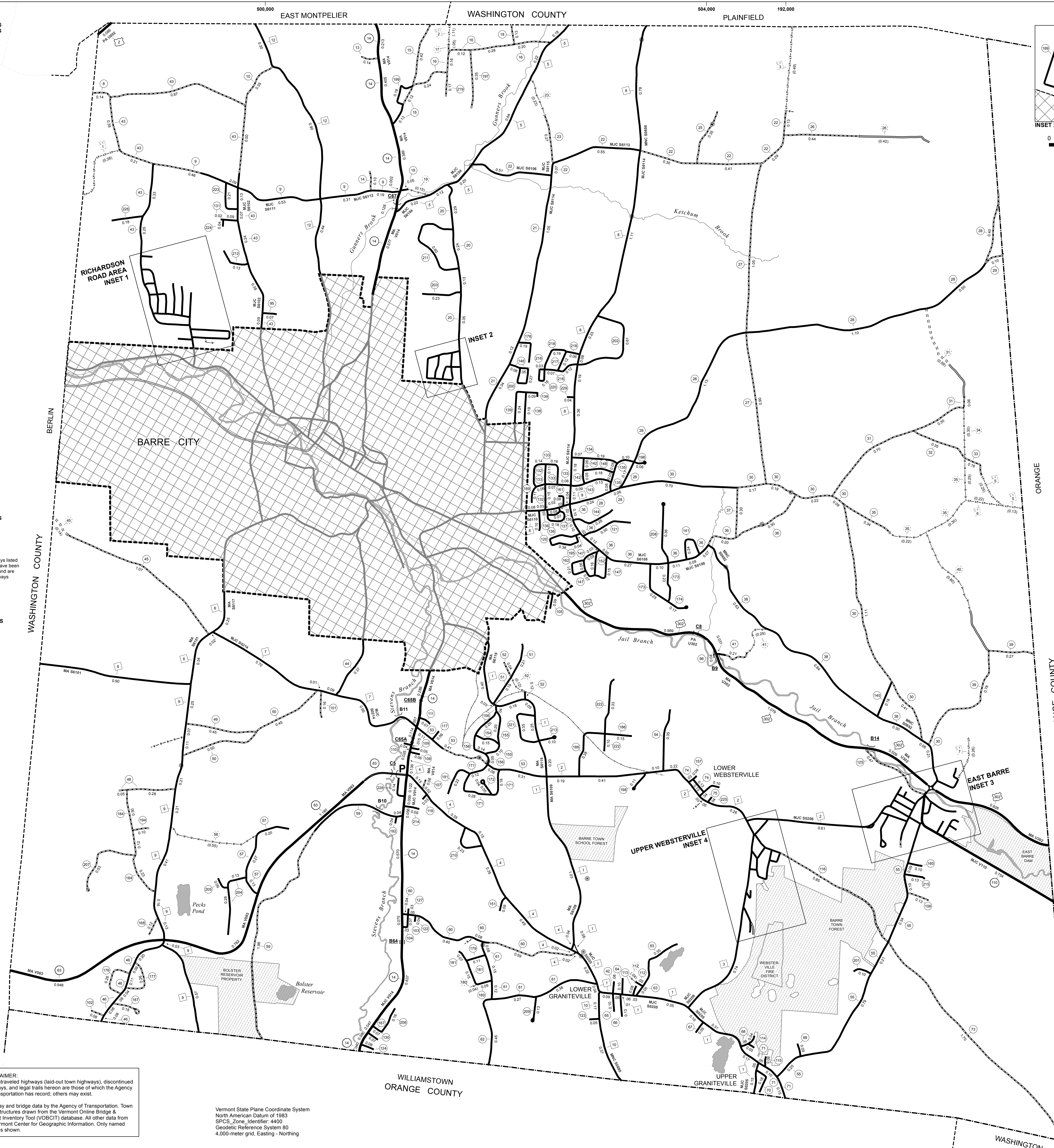
LEGAL TRAIL	LENGTH IN MILES
1	(0.38)
2	(0.11)
3	(0.49)
5	(0.38)
6	(0.22)
7	(0.26)
TOTAL	1.84

- HIGHWAYS**
 - INTERSTATE
 - U.S. ROUTE
 - STATE ROUTE
 - CLASS 1
 - CLASS 2
 - CLASS 3
 - CLASS 4
 - LEGAL TRAIL
 - GRAVEL
 - SOIL OR GRADED AND DRAINED EARTH
 - UNIMPROVED OR PRIMITIVE
 - IMPASSABLE OR UNTRAVELED
 - LEGAL TRAIL
 - DISCONTINUED
 - HIGHWAY CLASS CHANGE
 - RAILROAD
 - INACTIVE RAILROAD
 - PUBLIC LAND - NATIONAL FOREST
 - PUBLIC LAND - STATE/MUNICIPAL
- POLITICAL SUBDIVISIONS**
 - STATE BOUNDARY
 - COUNTY BOUNDARY
 - TOWN BOUNDARY
 - VILLAGE BOUNDARY
 - URBAN COMPACT BOUNDARY
 - WATER BODY
 - STREAM OR BROOK
- BRIDGE OR CULVERT**
 - BRIDGE OR CULVERT > 20'
 - BRIDGE OR CULVERT 6' - 20'
 - BIKE PATH STRUCTURE
 - VOBCIT BRIDGE
 - VOBCIT CULVERT > 6'
 - B34 / C34 STATE BRIDGE OR CULVERT IDENTIFIER
 - B34 / C34 TOWN BRIDGE OR CULVERT IDENTIFIER
 - NFR NATIONAL FOREST ROAD
 - SFH STATE FOREST HIGHWAY
 - P PARK AND RIDE
- FEDERAL CLASSIFICATION IDENTIFIER**
 - MA MINOR ARTERIAL
 - MJC MAJOR COLLECTOR
 - MNC MINOR COLLECTOR
 - PA PRINCIPAL ARTERIAL

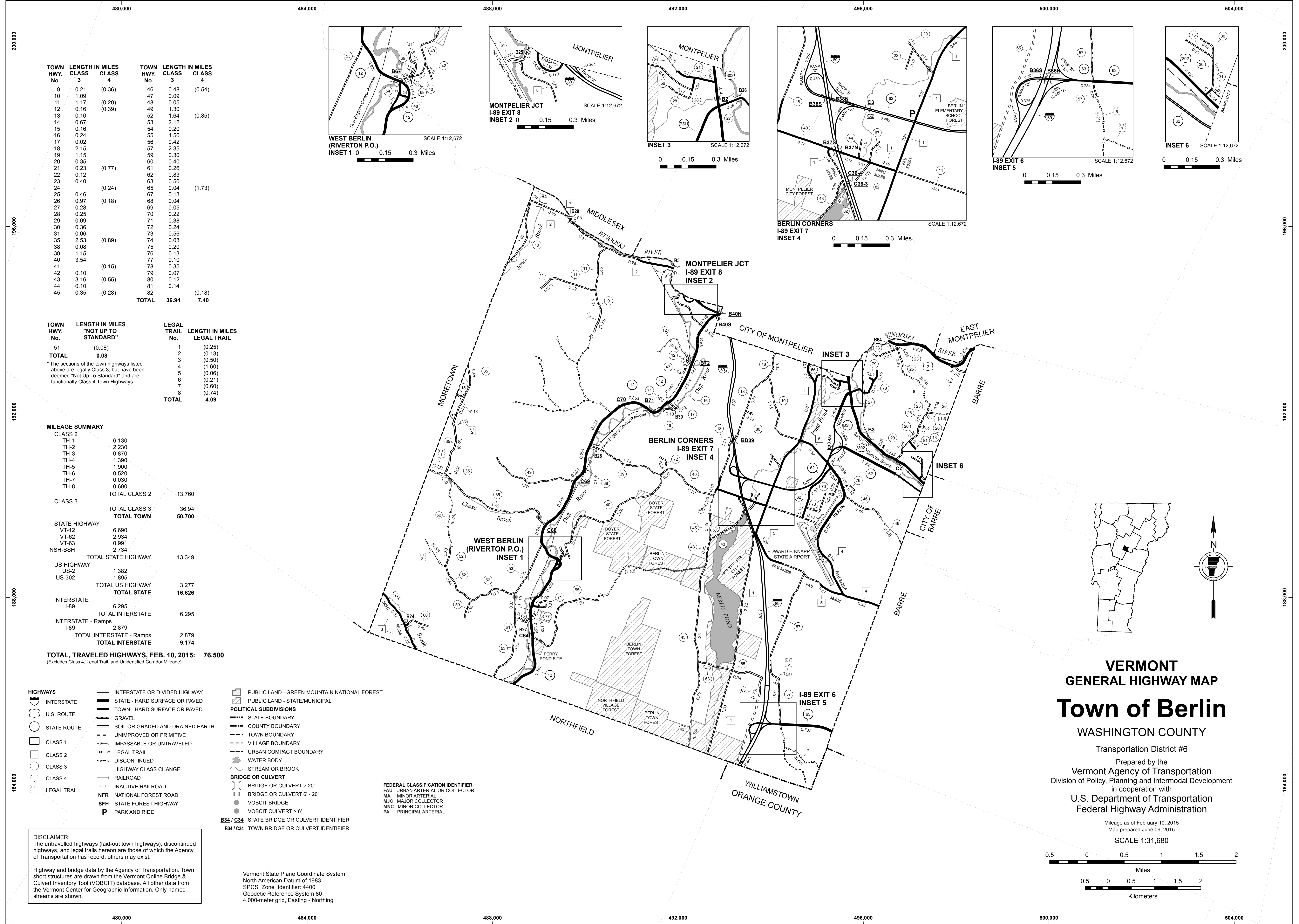
DISCLAIMER:
The untraveled highways (laid-out town highways), discontinued highways, and legal trails herein are those of which the Agency of Transportation has record; others may exist.

Highway and bridge data by the Agency of Transportation. Town short structures drawn from the Vermont Online Bridge & Culvert Inventory Tool (VOBCIT) database. All other data from the Vermont Center for Geographic Information. Only named streams shown.

Vermont State Plane Coordinates System
North American Datum of 1983
SPCS_Zone_Identifier: 4400
Geodetic Reference System 80
4,000-meter grid, Easting - Northing



VERMONT
GENERAL HIGHWAY MAP
Town of Barre
WASHINGTON COUNTY
Transportation District #7
Prepared by the
Vermont Agency of Transportation
Division of Policy, Planning and Intermodal Development
in cooperation with
U.S. Department of Transportation
Federal Highway Administration
Map as of February 10, 2017
Map prepared June 30, 2017
SCALE 1:12,672
0 0.15 0.3 0.45 0.6 Miles
0.2 0 0.2 0.4 0.6 0.8 Kilometers



TOWN HWY. No.	LENGTH IN MILES CLASS 3	CLASS 4	TOWN HWY. No.	LENGTH IN MILES CLASS 3	CLASS 4
9	0.21	(0.36)	46	0.48	(0.54)
10	1.09		47	0.09	
11	1.17	(0.29)	48	0.05	
12	0.16	(0.39)	49	1.30	
13	0.10		52	1.64	(0.85)
14	0.67		53	2.12	
15	0.16		54	0.20	
16	0.24		55	1.50	
17	0.02		56	0.42	
18	2.15		57	2.35	
19	1.15		59	0.30	
20	0.35		60	0.40	
21	0.23	(0.77)	61	0.26	
22	0.12		62	0.83	
23	0.40		63	0.50	
24		(0.24)	65	0.04	(1.73)
25	0.46		67	0.13	
26	0.97	(0.18)	68	0.04	
27	0.28		69	0.05	
28	0.25		70	0.22	
29	0.09		71	0.38	
30	0.36		72	0.24	
31	0.06		73	0.56	
35	2.53	(0.89)	74	0.03	
38	0.08		75	0.20	
39	1.15		76	0.13	
40	3.54		77	0.10	
41		(0.15)	78	0.35	
42	0.10		79	0.07	
43	3.16	(0.55)	80	0.12	
44	0.10		81	0.14	
45	0.35	(0.28)	82		(0.18)
TOTAL			36.94		7.40

TOWN HWY. No.	LENGTH IN MILES "NOT UP TO STANDARD"	LEGAL TRAIL No.	LENGTH IN MILES LEGAL TRAIL
51	(0.08)	1	(0.25)
		2	(0.13)
		3	(0.50)
		4	(1.50)
		5	(0.06)
		6	(0.21)
		7	(0.60)
		8	(0.74)
TOTAL	0.08	TOTAL	4.09

MILEAGE SUMMARY

CLASS 2		
TH-1	6.130	
TH-2	2.230	
TH-3	0.870	
TH-4	1.390	
TH-5	1.900	
TH-6	0.520	
TH-7	0.030	
TH-8	0.690	
TOTAL CLASS 2		13.760
CLASS 3		
TOTAL CLASS 3		36.94
TOTAL TOWN		50.700
STATE HIGHWAY		
VT-12	6.690	
VT-62	2.934	
VT-63	0.991	
NSH-BSH	2.734	
TOTAL STATE HIGHWAY		13.349
US HIGHWAY		
US-2	1.382	
US-302	1.895	
TOTAL US HIGHWAY		3.277
TOTAL STATE		16.626
INTERSTATE		
I-89	6.295	
TOTAL INTERSTATE		6.295
INTERSTATE - Ramps		
I-89	2.879	
TOTAL INTERSTATE - Ramps		2.879
TOTAL INTERSTATE		9.174

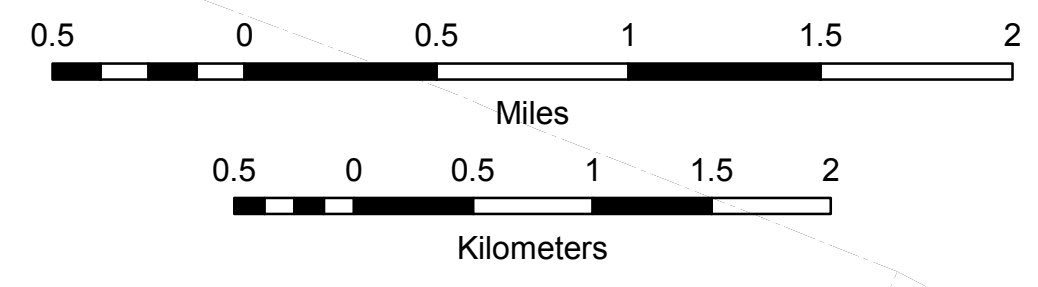
TOTAL, TRAVELED HIGHWAYS, FEB. 10, 2015: 76.500
(Excludes Class 4, Legal Trail, and Unidentified Corridor Mileage)

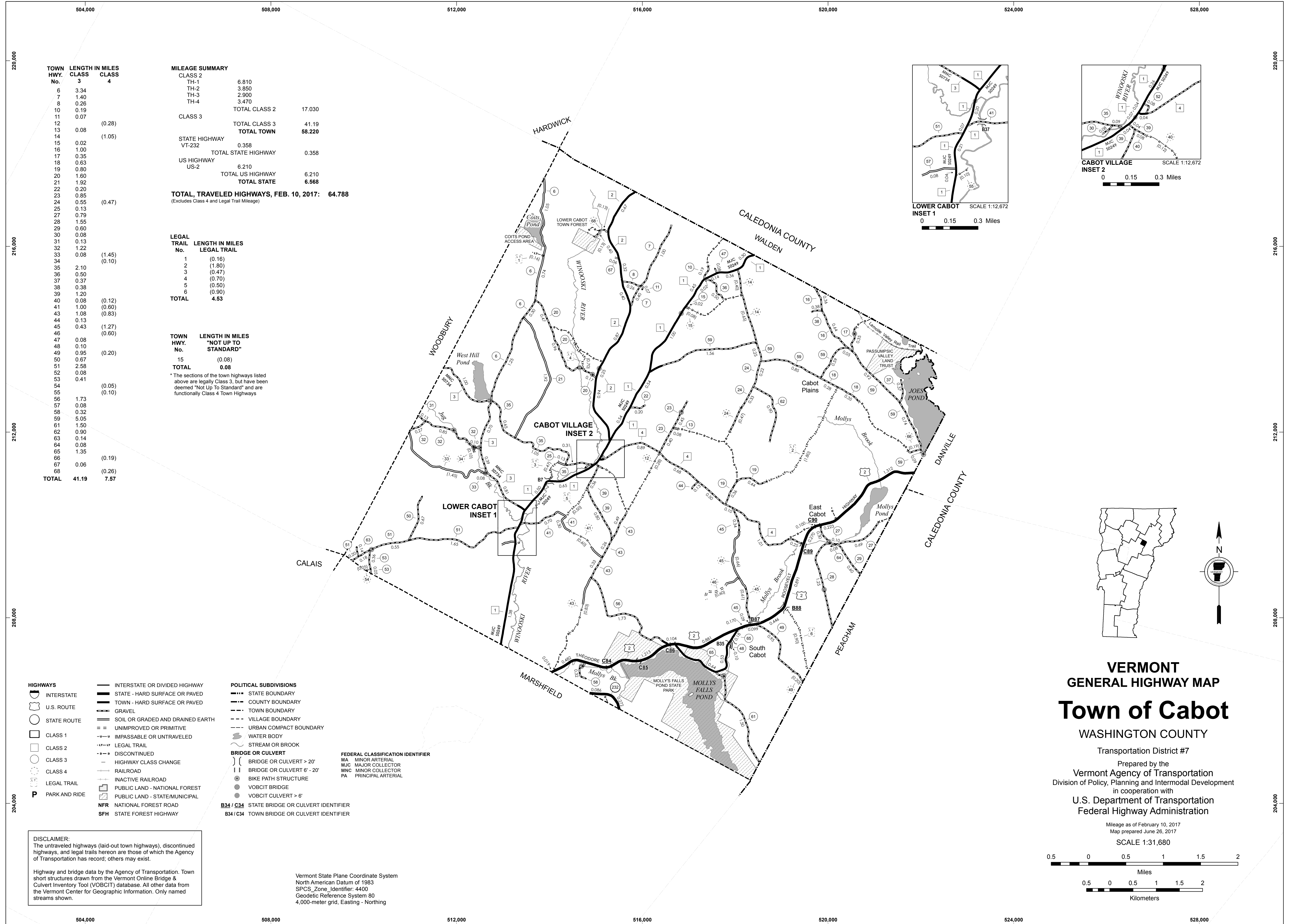
- HIGHWAYS**
 - INTERSTATE OR DIVIDED HIGHWAY
 - STATE - HARD SURFACE OR PAVED
 - TOWN - HARD SURFACE OR PAVED
 - GRAVEL
 - SOIL OR GRADED AND DRAINED EARTH
 - UNIMPROVED OR PRIMITIVE
 - IMPASSABLE OR UNTRAVELED
 - LEGAL TRAIL
 - DISCONTINUED
 - HIGHWAY CLASS CHANGE
 - RAILROAD
 - INACTIVE RAILROAD
 - NFR NATIONAL FOREST ROAD
 - SFH STATE FOREST HIGHWAY
 - P PARK AND RIDE
- PUBLIC LAND - GREEN MOUNTAIN NATIONAL FOREST**
- PUBLIC LAND - STATE/MUNICIPAL**
- POLITICAL SUBDIVISIONS**
 - STATE BOUNDARY
 - COUNTY BOUNDARY
 - TOWN BOUNDARY
 - VILLAGE BOUNDARY
 - URBAN COMPACT BOUNDARY
 - WATER BODY
 - STREAM OR BROOK
- BRIDGE OR CULVERT**
 - BRIDGE OR CULVERT > 20'
 - BRIDGE OR CULVERT 6' - 20'
 - VOBCIT BRIDGE
 - VOBCIT CULVERT > 6'
- FEDERAL CLASSIFICATION IDENTIFIER**
 - FAU URBAN ARTERIAL OR COLLECTOR
 - MA MINOR ARTERIAL
 - MJC MAJOR COLLECTOR
 - MNC MINOR COLLECTOR
 - PA PRINCIPAL ARTERIAL
- B34 / C34 STATE BRIDGE OR CULVERT IDENTIFIER**
- B34 / C34 TOWN BRIDGE OR CULVERT IDENTIFIER**

DISCLAIMER:
The untraveled highways (laid-out town highways), discontinued highways, and legal trails hereon are those of which the Agency of Transportation has record; others may exist.

Highway and bridge data by the Agency of Transportation. Town short structures are drawn from the Vermont Online Bridge & Culvert Inventory Tool (VOBCIT) database. All other data from the Vermont Center for Geographic Information. Only named streams are shown.

Vermont State Plane Coordinate System
North American Datum of 1983
SPCS_Zone_Identifier: 4400
Geodetic Reference System 80
4,000-meter grid, Easting - Northing





TOWN HWY. No.	LENGTH IN MILES CLASS 3	CLASS 4
6	3.34	
7	1.40	
8	0.26	
10	0.19	
11	0.07	
12		(0.28)
13	0.08	
14		(1.05)
15	0.02	
16	1.00	
17	0.35	
18	0.63	
19	0.80	
20	1.60	
21	1.92	
22	0.20	
23	0.85	
24	0.55	
25	0.13	
27	0.79	
28	1.55	
29	0.60	
30	0.08	
31	0.13	
32	1.22	
33	0.08	
34		(1.45)
35	2.10	
36	0.50	
37	0.37	
38	0.38	
39	1.20	
40	0.08	
41	1.00	
43	1.08	
44	0.13	
45	0.43	
46		(0.60)
47	0.08	
48	0.10	
49	0.95	
50	0.67	
51	2.58	
52	0.08	
53	0.41	
54		(0.05)
55		(0.10)
56	1.73	
57	0.08	
58	0.32	
59	5.05	
61	1.50	
62	0.90	
63	0.14	
64	0.08	
65	1.35	
66		(0.19)
67	0.06	
68		(0.26)
TOTAL	41.19	7.57

MILEAGE SUMMARY

CLASS	LENGTH IN MILES	TOTAL
CLASS 2	6.810	
TH-1	3.850	
TH-2	2.900	
TH-3	3.470	
TH-4		
TOTAL CLASS 2	17.030	
CLASS 3		
TOTAL CLASS 3	41.19	
TOTAL TOWN	58.220	
STATE HIGHWAY		
VT-232	0.358	
TOTAL STATE HIGHWAY	0.358	
US HIGHWAY		
US-2	6.210	
TOTAL US HIGHWAY	6.210	
TOTAL STATE	6.568	
TOTAL, TRAVELED HIGHWAYS, FEB. 10, 2017:	64.788	

(Excludes Class 4 and Legal Trail Mileage)

LEGAL TRAIL

No.	LENGTH IN MILES
1	(0.16)
2	(1.80)
3	(0.47)
4	(0.70)
5	(0.50)
6	(0.90)
TOTAL	4.53

TOWN HWY. "NOT UP TO STANDARD"

No.	LENGTH IN MILES
15	(0.08)
TOTAL	0.08

*The sections of the town highways listed above are legally Class 3, but have been deemed "Not Up To Standard" and are functionally Class 4 Town Highways

- HIGHWAYS**
- INTERSTATE
 - U.S. ROUTE
 - STATE ROUTE
 - CLASS 1
 - CLASS 2
 - CLASS 3
 - CLASS 4
 - LEGAL TRAIL
 - PARK AND RIDE
 - INTERSTATE OR DIVIDED HIGHWAY
 - STATE - HARD SURFACE OR PAVED
 - TOWN - HARD SURFACE OR PAVED
 - GRAVEL
 - SOIL OR GRADED AND DRAINED EARTH
 - UNIMPROVED OR PRIMITIVE
 - IMPASSABLE OR UNTRAVELED
 - LEGAL TRAIL
 - DISCONTINUED
 - HIGHWAY CLASS CHANGE
 - RAILROAD
 - INACTIVE RAILROAD
 - PUBLIC LAND - NATIONAL FOREST
 - PUBLIC LAND - STATE/MUNICIPAL
 - NATIONAL FOREST ROAD
 - STATE FOREST HIGHWAY

- POLITICAL SUBDIVISIONS**
- STATE BOUNDARY
 - COUNTY BOUNDARY
 - TOWN BOUNDARY
 - VILLAGE BOUNDARY
 - URBAN COMPACT BOUNDARY
 - WATER BODY
 - STREAM OR BROOK
- BRIDGE OR CULVERT**
- BRIDGE OR CULVERT > 20'
 - BRIDGE OR CULVERT 6' - 20'
 - BIKE PATH STRUCTURE
 - VOBCIT BRIDGE
 - VOBCIT CULVERT > 6'
- B34 / C34** STATE BRIDGE OR CULVERT IDENTIFIER
B34 / C34 TOWN BRIDGE OR CULVERT IDENTIFIER

- FEDERAL CLASSIFICATION IDENTIFIER**
- MA MINOR ARTERIAL
 - MJC MAJOR COLLECTOR
 - MNC MINOR COLLECTOR
 - PA PRINCIPAL ARTERIAL

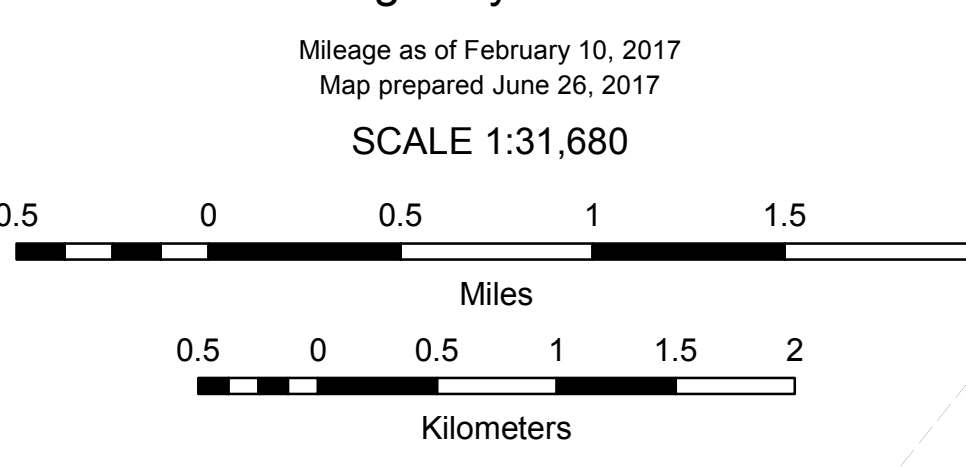
DISCLAIMER:
 The untraveled highways (laid-out town highways), discontinued highways, and legal trails hereon are those of which the Agency of Transportation has record; others may exist.

Highway and bridge data by the Agency of Transportation. Town short structures drawn from the Vermont Online Bridge & Culvert Inventory Tool (VOBCIT) database. All other data from the Vermont Center for Geographic Information. Only named streams shown.

Vermont State Plane Coordinate System
 North American Datum of 1983
 SPCS_Zone_Identifier: 4400
 Geodetic Reference System 80
 4,000-meter grid, Easting - Northing

VERMONT
GENERAL HIGHWAY MAP
Town of Cabot

WASHINGTON COUNTY
 Transportation District #7
 Prepared by the
 Vermont Agency of Transportation
 Division of Policy, Planning and Intermodal Development
 in cooperation with
 U.S. Department of Transportation
 Federal Highway Administration





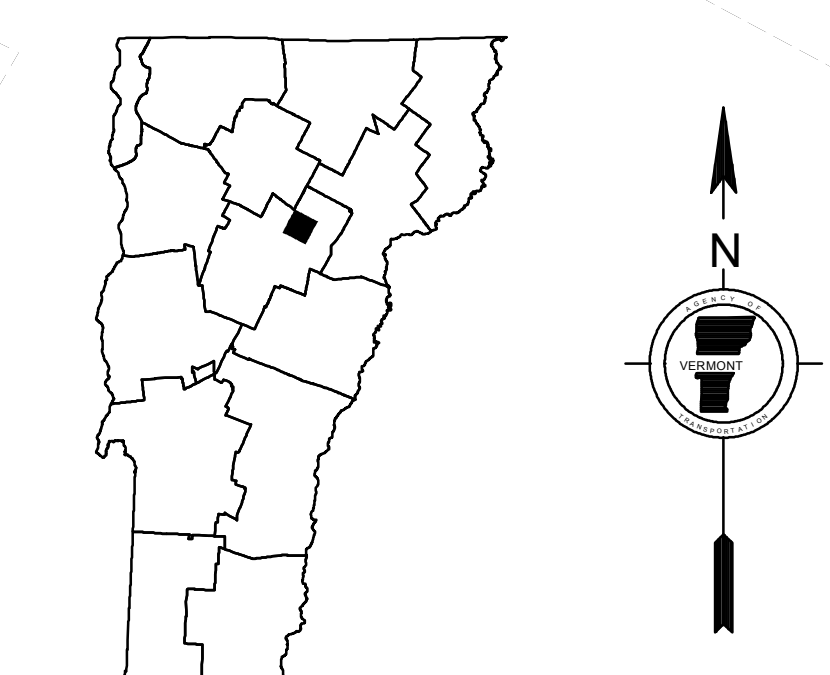
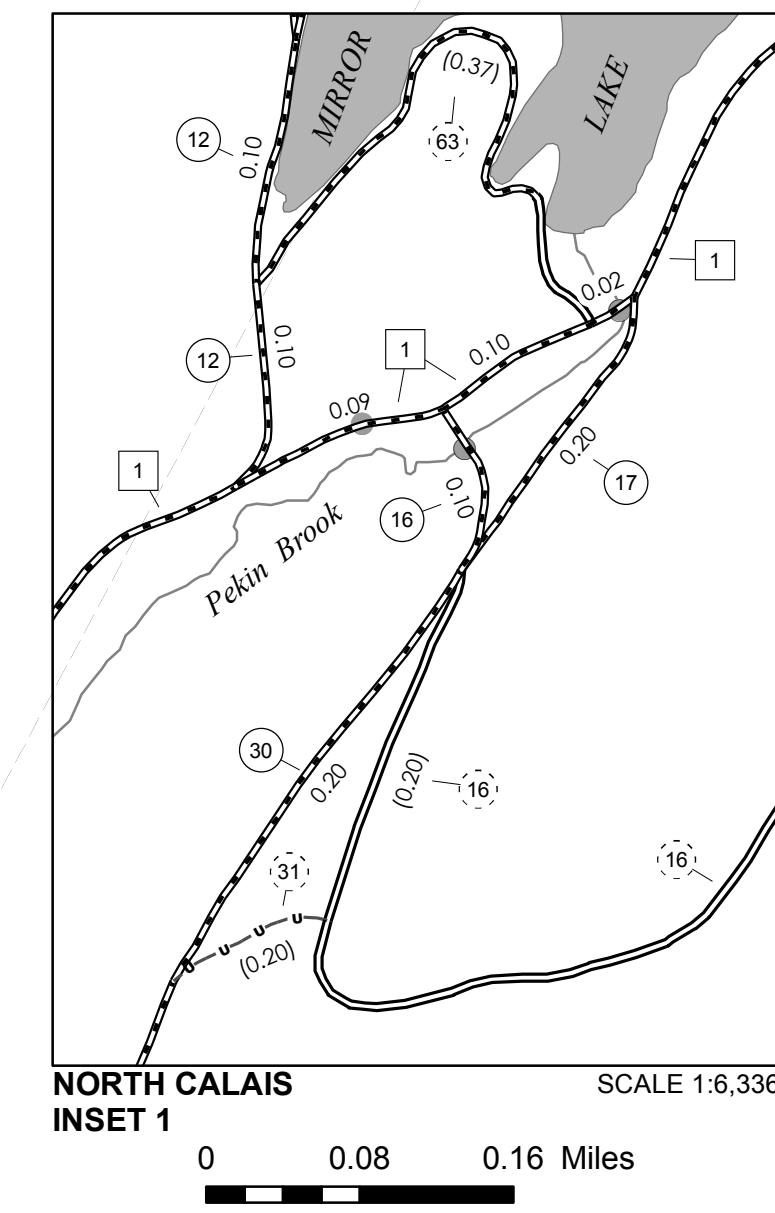
TOWN HWY. No.	LENGTH IN MILES CLASS 3	LENGTH IN MILES CLASS 4	TOWN HWY. No.	LENGTH IN MILES CLASS 3	LENGTH IN MILES CLASS 4
5	3.45		37	1.80	
6		(1.30)	38	3.90	
7		(0.50)	39	0.40	
8		(1.60)	40	0.42	(0.39)
9	3.20		41	0.91	
10	1.90		42	2.45	
11		(0.20)	43	0.19	(0.41)
12	1.46		44	1.24	(0.02)
13	0.53		45	1.30	
14		(0.30)	46	4.66	
15	0.73		47	0.10	
16	1.40	(1.40)	48	1.75	
17	0.20		49	0.78	(0.72)
18	1.94		50	0.88	
19	0.80		51	0.60	(0.80)
20	0.85		52	0.12	(0.93)
21	1.33		53	1.30	
22		(0.15)	54	0.40	
23	0.33		55	0.45	
24		(0.18)	57	0.95	
25	1.20		59	0.30	
26	0.10		60	1.30	
27	1.57		61	0.80	
28	0.30	(0.80)	62	0.15	
30	0.55		63		(0.37)
31		(0.20)	65	0.25	
32	1.35		66	0.08	
33	2.45		67	0.04	
34		(0.30)	68	0.15	
35	0.54	(0.63)	69	0.06	
36	0.71	(0.69)	70		(0.07)
TOTAL			54.62		11.96

LEGAL TRAIL No.	LENGTH IN MILES LEGAL TRAIL
1	(0.54)
2	(0.12)
TOTAL	0.66

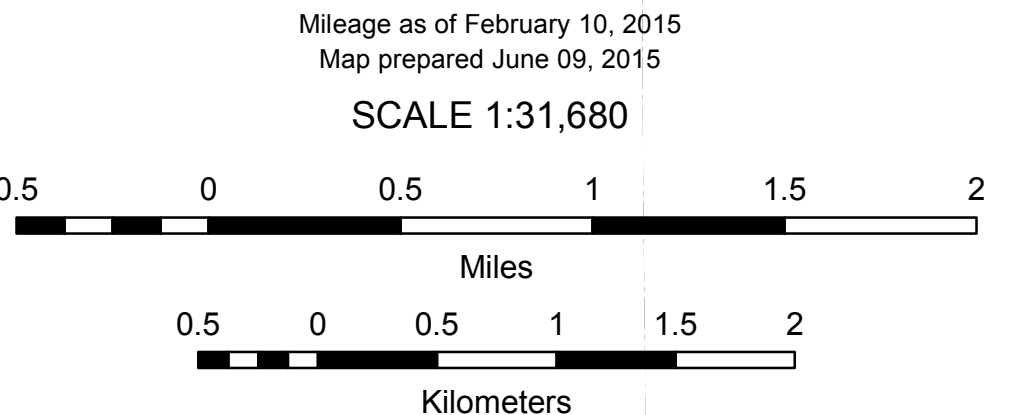
MILEAGE SUMMARY

CLASS 2		
TH-1	8,120	
TH-2	2,350	
TH-3	3,200	
TH-4	2,000	
TH-5	2,100	
TH-6	0,350	
TH-7	0,330	
TOTAL CLASS 2	18,450	
TOTAL CLASS 3	54.62	
TOTAL TOWN	73.070	
STATE HIGHWAY VT-14	6,902	
TOTAL STATE HIGHWAY	6,902	
TOTAL STATE	6,902	

TOTAL, TRAVELED HIGHWAYS, FEB. 10, 2015: 79.972
 (Excludes Class 4, Legal Trail, and Unidentified Corridor Mileage)



VERMONT GENERAL HIGHWAY MAP
Town of Calais
 WASHINGTON COUNTY
 Transportation District #6
 Prepared by the Vermont Agency of Transportation
 Division of Policy, Planning and Intermodal Development
 in cooperation with
 U.S. Department of Transportation
 Federal Highway Administration



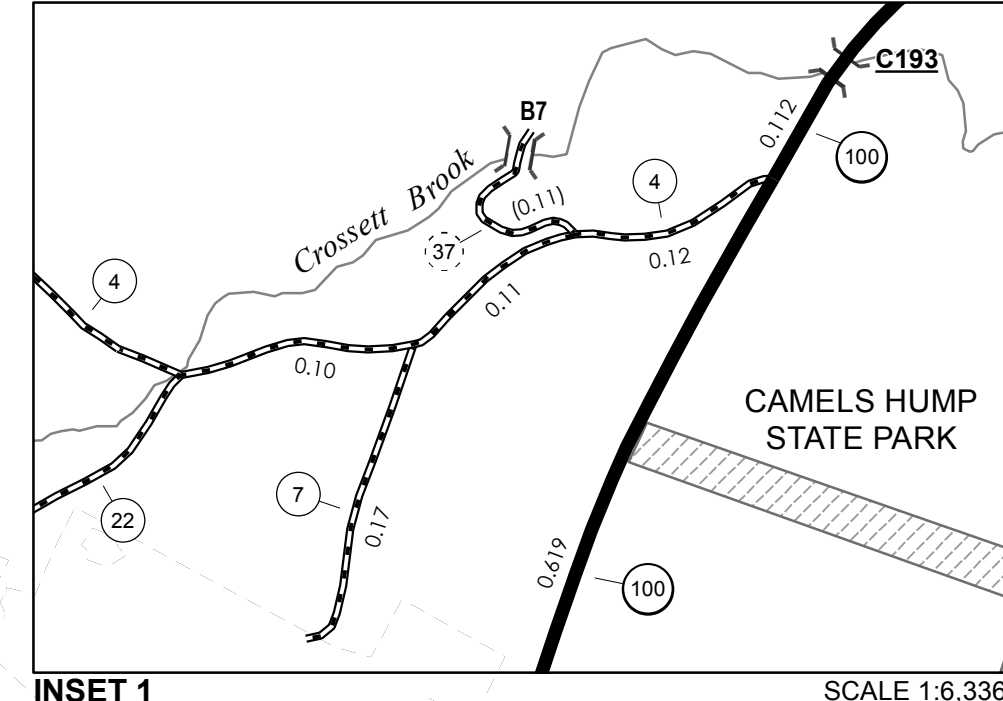
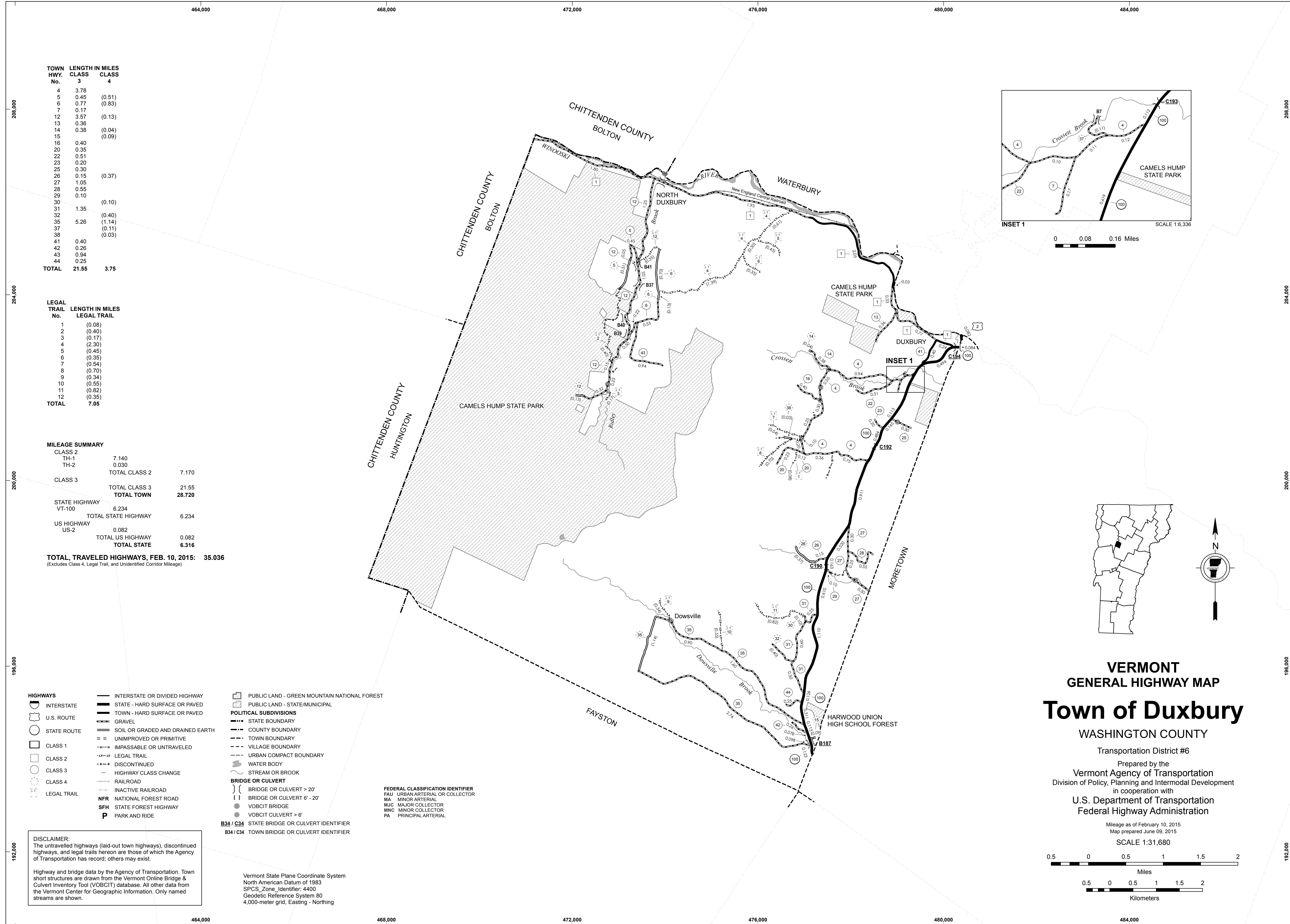
- HIGHWAYS**
 - INTERSTATE
 - U.S. ROUTE
 - STATE ROUTE
 - CLASS 1
 - CLASS 2
 - CLASS 3
 - CLASS 4
 - LEGAL TRAIL
- INTERSTATE OR DIVIDED HIGHWAY
- STATE - HARD SURFACE OR PAVED
- TOWN - HARD SURFACE OR PAVED
- GRAVEL
- SOIL OR GRADED AND DRAINED EARTH
- UNIMPROVED OR PRIMITIVE
- IMPASSABLE OR UNTRAVELED
- LEGAL TRAIL
- DISCONTINUED
- HIGHWAY CLASS CHANGE
- RAILROAD
- INACTIVE RAILROAD
- NATIONAL FOREST ROAD
- STATE FOREST HIGHWAY
- PARK AND RIDE

- POLITICAL SUBDIVISIONS**
 - STATE BOUNDARY
 - COUNTY BOUNDARY
 - TOWN BOUNDARY
 - VILLAGE BOUNDARY
 - URBAN COMPACT BOUNDARY
 - WATER BODY
 - STREAM OR BROOK
- BRIDGE OR CULVERT**
 - BRIDGE OR CULVERT > 20'
 - BRIDGE OR CULVERT 6' - 20'
 - VOCBIT BRIDGE
 - VOCBIT CULVERT > 6'
 - STATE BRIDGE OR CULVERT IDENTIFIER
 - TOWN BRIDGE OR CULVERT IDENTIFIER
- FEDERAL CLASSIFICATION IDENTIFIER**
 - FAU URBAN ARTERIAL OR COLLECTOR
 - MA MINOR ARTERIAL
 - MJC MAJOR COLLECTOR
 - MNC MINOR COLLECTOR
 - PA PRINCIPAL ARTERIAL

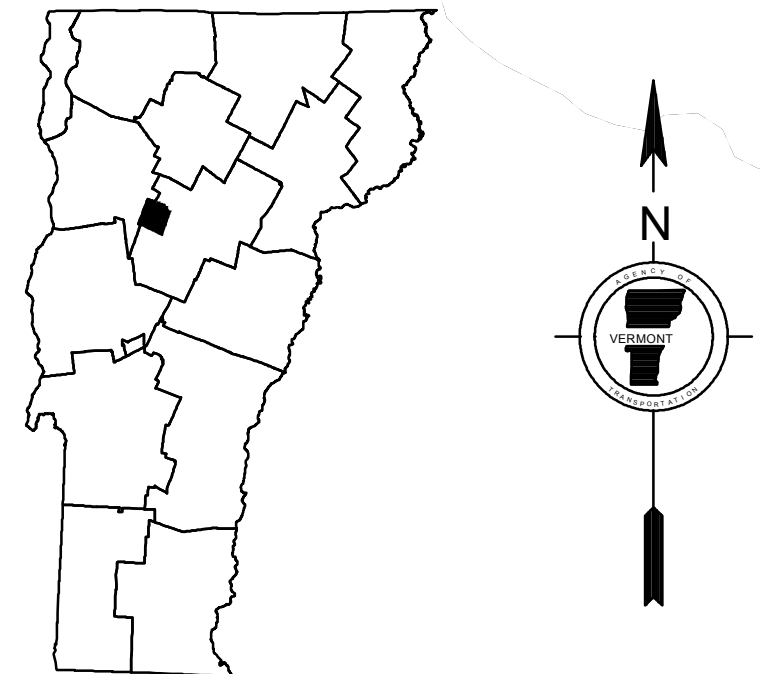
DISCLAIMER:
 The untraveled highways (laid-out town highways), discontinued highways, and legal trails hereon are those of which the Agency of Transportation has record; others may exist.

Highway and bridge data by the Agency of Transportation. Town short structures are drawn from the Vermont Online Bridge & Culvert Inventory Tool (VOBCIT) database. All other data from the Vermont Center for Geographic Information. Only named streams are shown.

Vermont State Plane Coordinate System
 North American Datum of 1983
 SPCS_Zone_Identifier: 4400
 Geodetic Reference System 80
 4,000-meter grid, Easting - Northing



0 0.08 0.16 Miles



**VERMONT
GENERAL HIGHWAY MAP
Town of Duxbury**

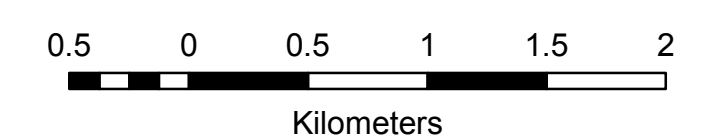

WASHINGTON COUNTY

Transportation District #6

Prepared by the
Vermont Agency of Transportation
Division of Policy, Planning and Intermodal Development
in cooperation with
U.S. Department of Transportation
Federal Highway Administration

Mileage as of February 10, 2015
Map prepared June 09, 2015

SCALE 1:31,680



TOWN HWY. No.	LENGTH IN MILES CLASS 3	CLASS 4
4	3.78	
5	0.45	(0.51)
6	0.77	(0.83)
7	0.17	
12	3.57	(0.13)
13	0.36	
14	0.38	(0.04)
15		(0.09)
16	0.40	
20	0.35	
22	0.51	
23	0.20	
25	0.30	
26	0.15	(0.37)
27	1.05	
28	0.55	
29	0.10	
30		(0.10)
31	1.35	
32		(0.40)
35	5.26	(1.14)
37		(0.11)
38		(0.03)
41	0.40	
42	0.26	
43	0.94	
44	0.25	
TOTAL	21.55	3.75

LEGAL TRAIL No.	LENGTH IN MILES LEGAL TRAIL
1	(0.08)
2	(0.40)
3	(0.17)
4	(2.30)
5	(0.45)
6	(0.35)
7	(0.54)
8	(0.70)
9	(0.34)
10	(0.55)
11	(0.62)
12	(0.35)
TOTAL	7.05

MILEAGE SUMMARY

CLASS 2		
TH-1	7.140	
TH-2	0.030	
TOTAL CLASS 2		7.170
CLASS 3		
TOTAL CLASS 3		21.55
TOTAL TOWN		28.720
STATE HIGHWAY		
VT-100	6.234	
TOTAL STATE HIGHWAY		6.234
US HIGHWAY		
US-2	0.082	
TOTAL US HIGHWAY		0.082
TOTAL STATE		6.316

TOTAL, TRAVELED HIGHWAYS, FEB. 10, 2015: 35.036
(Excludes Class 4, Legal Trail, and Unidentified Corridor Mileage)

- HIGHWAYS**
- INTERSTATE OR DIVIDED HIGHWAY
 - STATE - HARD SURFACE OR PAVED
 - TOWN - HARD SURFACE OR PAVED
 - GRAVEL
 - SOIL OR GRADED AND DRAINED EARTH
 - UNIMPROVED OR PRIMITIVE
 - IMPASSABLE OR UNTRAVELED
 - LEGAL TRAIL
 - DISCONTINUED
 - HIGHWAY CLASS CHANGE
 - RAILROAD
 - INACTIVE RAILROAD
 - NFR NATIONAL FOREST ROAD
 - SFH STATE FOREST HIGHWAY
 - P PARK AND RIDE

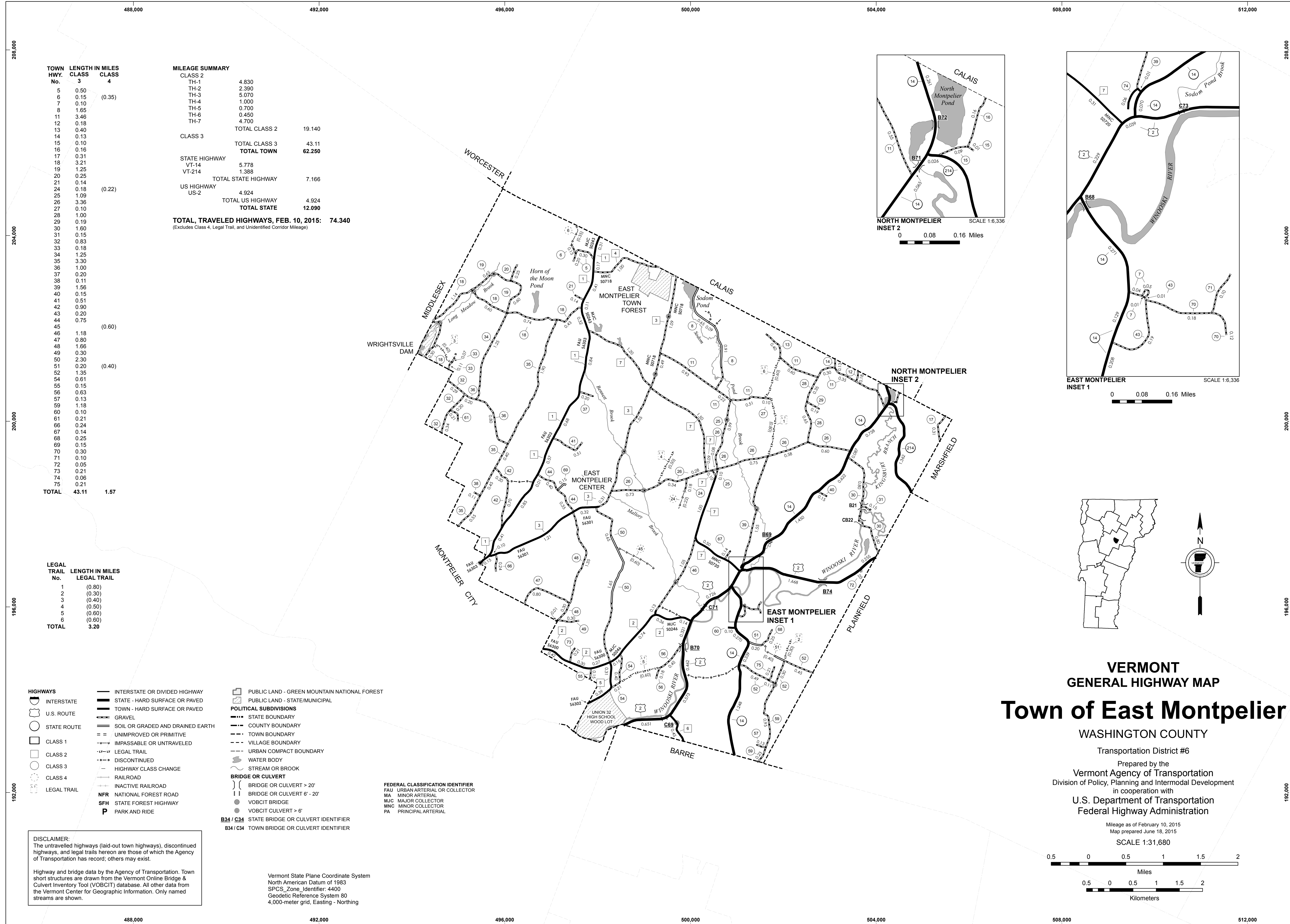
- PUBLIC LAND - GREEN MOUNTAIN NATIONAL FOREST**
- PUBLIC LAND - STATE/MUNICIPAL**
- POLITICAL SUBDIVISIONS**
- STATE BOUNDARY
 - COUNTY BOUNDARY
 - TOWN BOUNDARY
 - VILLAGE BOUNDARY
 - URBAN COMPACT BOUNDARY
 - WATER BODY
 - STREAM OR BROOK
- BRIDGE OR CULVERT**
- BRIDGE OR CULVERT > 20'
 - BRIDGE OR CULVERT 6' - 20'
 - VOBCIT BRIDGE
 - VOBCIT CULVERT > 6'
- B34 / C34 STATE BRIDGE OR CULVERT IDENTIFIER**
- B34 / C34 TOWN BRIDGE OR CULVERT IDENTIFIER**

- FEDERAL CLASSIFICATION IDENTIFIER**
- FAU URBAN ARTERIAL OR COLLECTOR
 - MA MINOR ARTERIAL
 - MJC MAJOR COLLECTOR
 - MNC MINOR COLLECTOR
 - PA PRINCIPAL ARTERIAL

DISCLAIMER:
The untraveled highways (laid-out town highways), discontinued highways, and legal trails hereon are those of which the Agency of Transportation has record; others may exist.

Highway and bridge data by the Agency of Transportation. Town short structures are drawn from the Vermont Online Bridge & Culvert Inventory Tool (VOBCIT) database. All other data from the Vermont Center for Geographic Information. Only named streams are shown.

Vermont State Plane Coordinate System
North American Datum of 1983
SPCS_Zone_Identifier: 4400
Geodetic Reference System 80
4,000-meter grid, Easting - Northing



TOWN HWY. No.	LENGTH IN MILES CLASS 3	CLASS 4
5	0.50	
6	0.15	(0.35)
7	0.10	
8	1.65	
11	3.46	
12	0.18	
13	0.40	
14	0.13	
15	0.10	
16	0.16	
17	0.31	
18	3.21	
19	1.25	
20	0.25	
21	0.14	
24	0.18	(0.22)
25	1.09	
26	3.36	
27	0.10	
28	1.00	
29	0.19	
30	1.60	
31	0.15	
32	0.83	
33	0.18	
34	1.25	
35	3.30	
36	1.00	
37	0.20	
38	0.11	
39	1.56	
40	0.15	
41	0.51	
42	0.90	
43	0.20	
44	0.75	
45		(0.60)
46	1.18	
47	0.80	
48	1.66	
49	0.30	
50	2.30	
51	0.20	(0.40)
52	1.35	
54	0.61	
55	0.15	
56	0.63	
57	0.13	
59	1.18	
60	0.10	
61	0.21	
66	0.24	
67	0.14	
68	0.25	
69	0.15	
70	0.30	
71	0.10	
72	0.05	
73	0.21	
74	0.06	
75	0.21	
TOTAL	43.11	1.57

MILEAGE SUMMARY

CLASS	LENGTH	TOTAL
CLASS 2		19.140
TH-1	4.830	
TH-2	2.390	
TH-3	5.070	
TH-4	1.000	
TH-5	0.700	
TH-6	0.450	
TH-7	4.700	
TOTAL CLASS 2		19.140
CLASS 3		43.11
TOTAL CLASS 3		43.11
TOTAL TOWN		62.250
STATE HIGHWAY		7.166
VT-14	5.778	
VT-214	1.388	
TOTAL STATE HIGHWAY		7.166
US HIGHWAY		4.924
US-2	4.924	
TOTAL US HIGHWAY		4.924
TOTAL STATE		12.090
TOTAL, TRAVELED HIGHWAYS, FEB. 10, 2015:		74.340

(Excludes Class 4, Legal Trail, and Unidentified Corridor Mileage)

LEGAL TRAIL

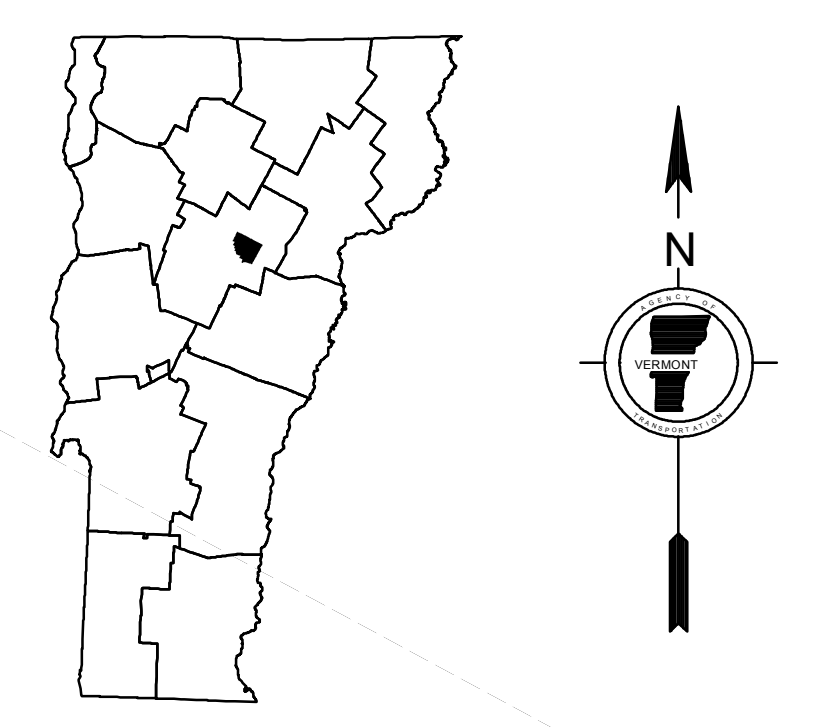
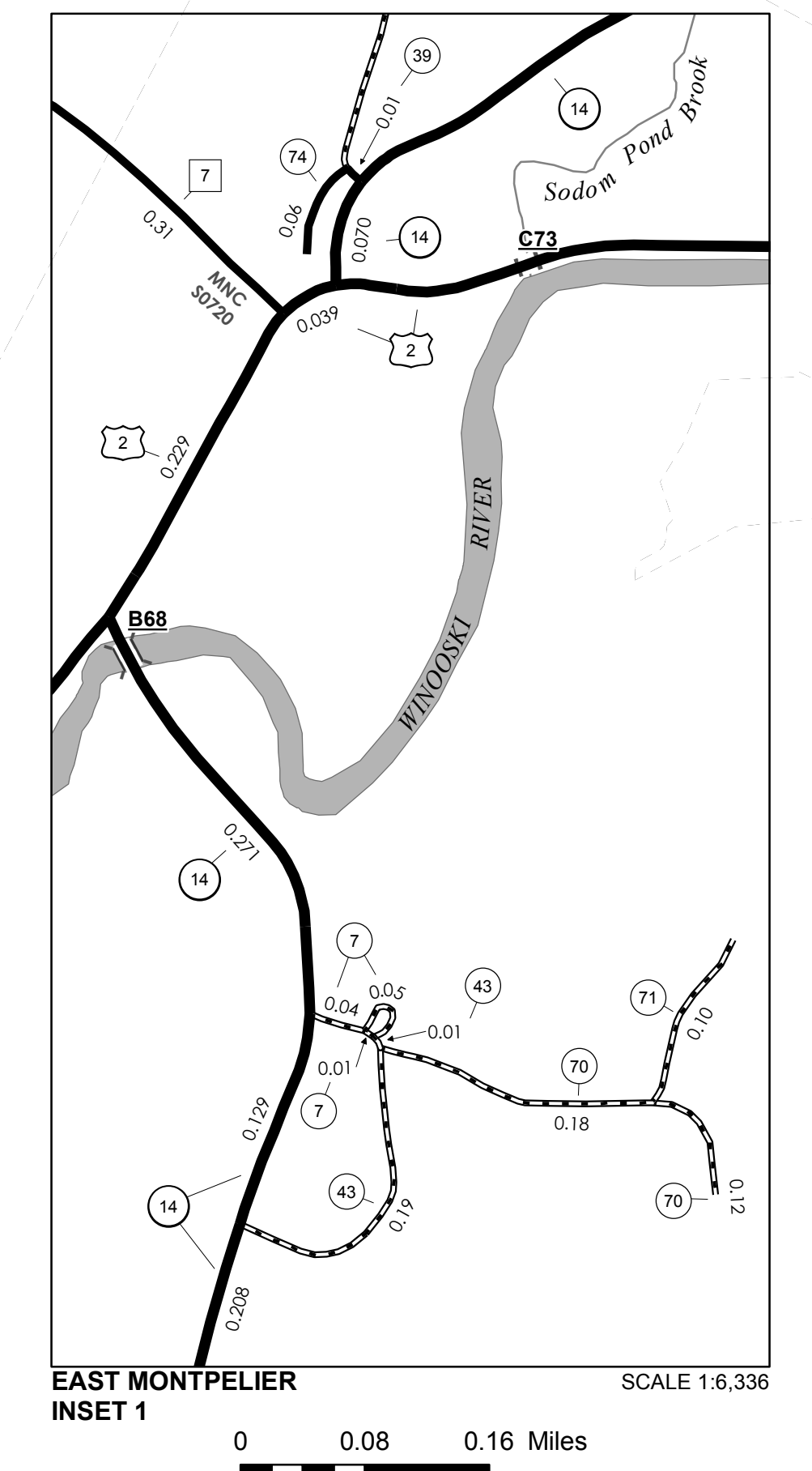
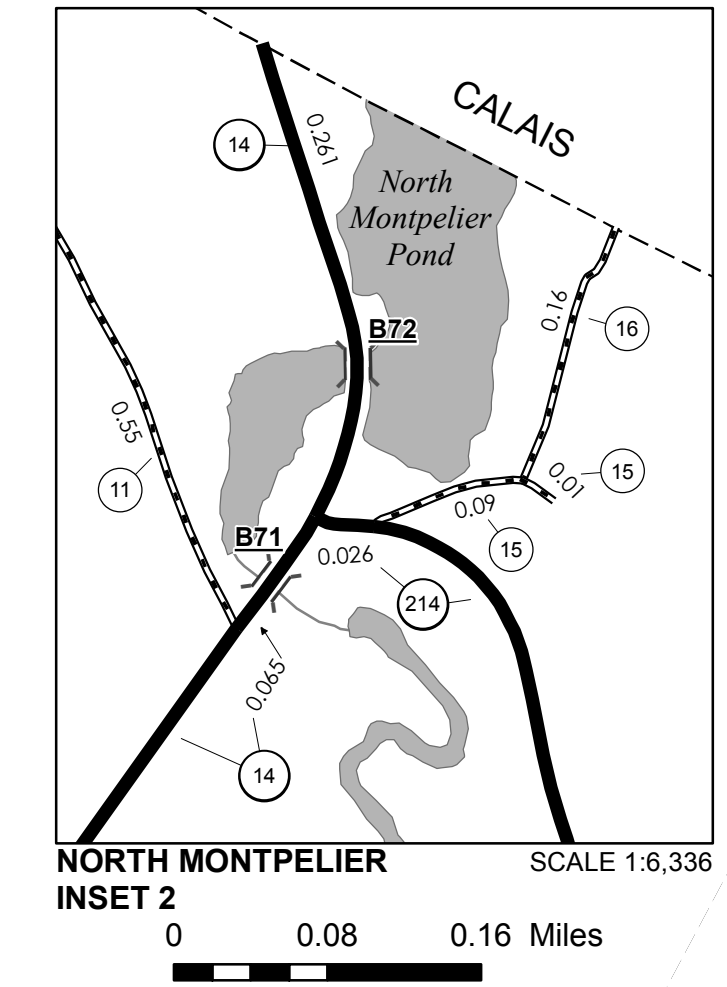
No.	LENGTH IN MILES LEGAL TRAIL
1	(0.80)
2	(0.30)
3	(0.40)
4	(0.50)
5	(0.60)
6	(0.60)
TOTAL	3.20

- HIGHWAYS**
- INTERSTATE OR DIVIDED HIGHWAY
 - INTERSTATE
 - U.S. ROUTE
 - STATE ROUTE
 - CLASS 1
 - CLASS 2
 - CLASS 3
 - CLASS 4
 - LEGAL TRAIL
- BRIDGE OR CULVERT**
- BRIDGE OR CULVERT > 20'
 - BRIDGE OR CULVERT 6' - 20'
 - VOBCIT BRIDGE
 - VOBCIT CULVERT > 6'
 - B34 / C34 STATE BRIDGE OR CULVERT IDENTIFIER
 - B34 / C34 TOWN BRIDGE OR CULVERT IDENTIFIER
- POLITICAL SUBDIVISIONS**
- STATE BOUNDARY
 - COUNTY BOUNDARY
 - TOWN BOUNDARY
 - VILLAGE BOUNDARY
 - URBAN COMPACT BOUNDARY
 - WATER BODY
 - STREAM OR BROOK
- FEDERAL CLASSIFICATION IDENTIFIER**
- FAU URBAN ARTERIAL OR COLLECTOR
 - MA MINOR ARTERIAL
 - MJC MAJOR COLLECTOR
 - MNC MINOR COLLECTOR
 - PA PRINCIPAL ARTERIAL
- OTHER FEATURES**
- PUBLIC LAND - GREEN MOUNTAIN NATIONAL FOREST
 - PUBLIC LAND - STATE/MUNICIPAL
 - SOIL OR GRADED AND DRAINED EARTH
 - UNIMPROVED OR PRIMITIVE
 - IMPASSABLE OR UNTRAVELED
 - LEGAL TRAIL
 - DISCONTINUED
 - HIGHWAY CLASS CHANGE
 - RAILROAD
 - INACTIVE RAILROAD
 - NFR NATIONAL FOREST ROAD
 - SFH STATE FOREST HIGHWAY
 - P PARK AND RIDE

DISCLAIMER:
The untraveled highways (laid-out town highways), discontinued highways, and legal trails hereon are those of which the Agency of Transportation has record; others may exist.

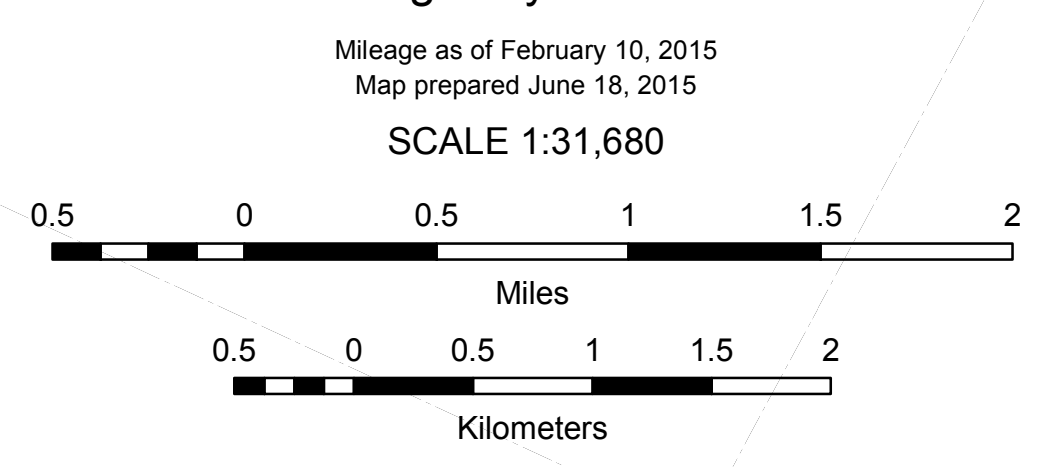
Highway and bridge data by the Agency of Transportation. Town short structures are drawn from the Vermont Online Bridge & Culvert Inventory Tool (VOBCIT) database. All other data from the Vermont Center for Geographic Information. Only named streams are shown.

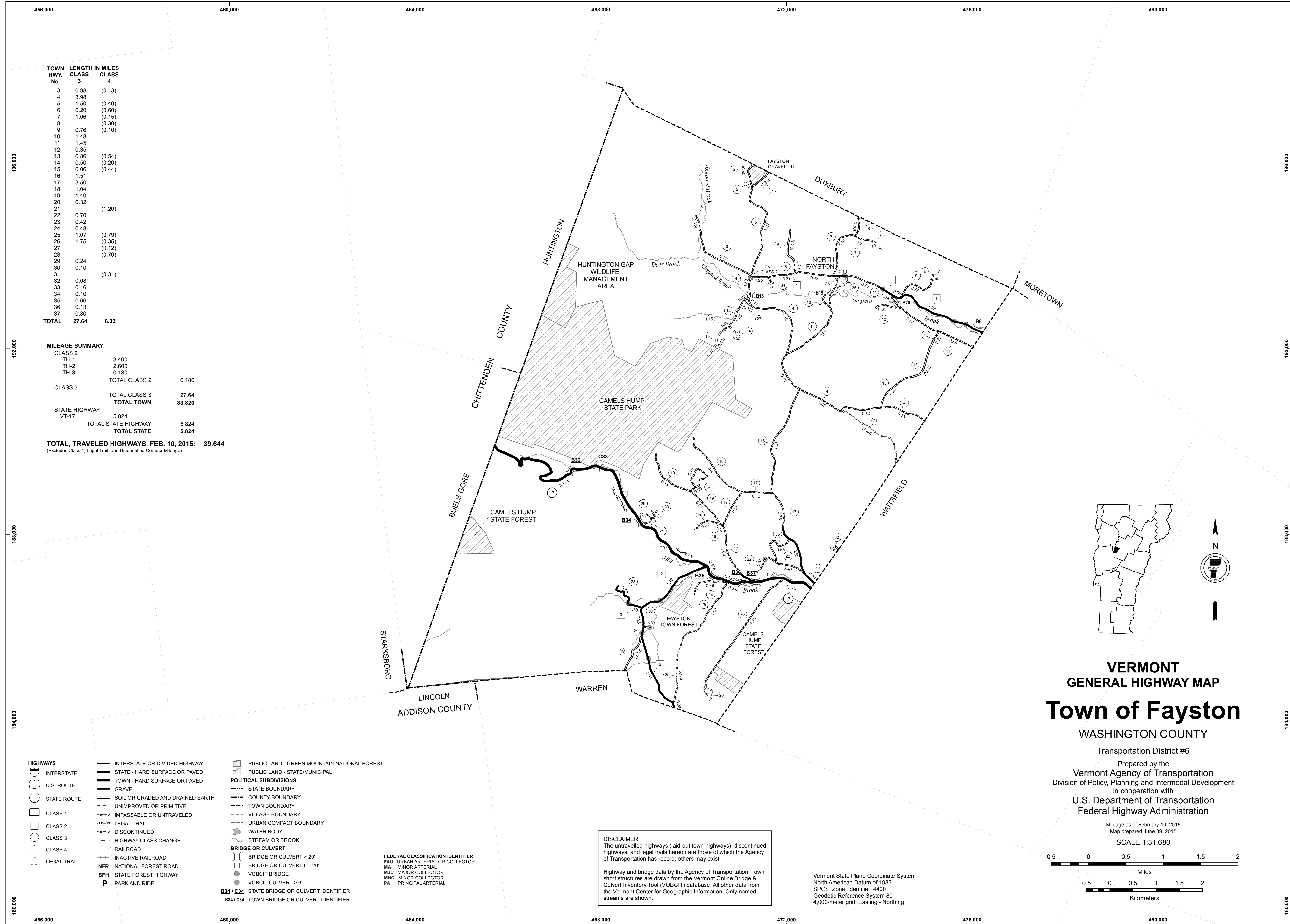
Vermont State Plane Coordinate System
North American Datum of 1983
SPCS_Zone_Identifier: 4400
Geodetic Reference System 80
4,000-meter grid, Easting - Northing



VERMONT GENERAL HIGHWAY MAP
Town of East Montpelier

WASHINGTON COUNTY
Transportation District #6
Prepared by the
Vermont Agency of Transportation
Division of Policy, Planning and Intermodal Development
in cooperation with
U.S. Department of Transportation
Federal Highway Administration



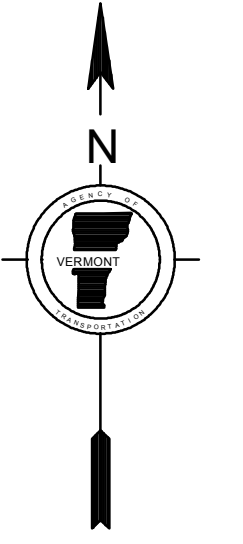
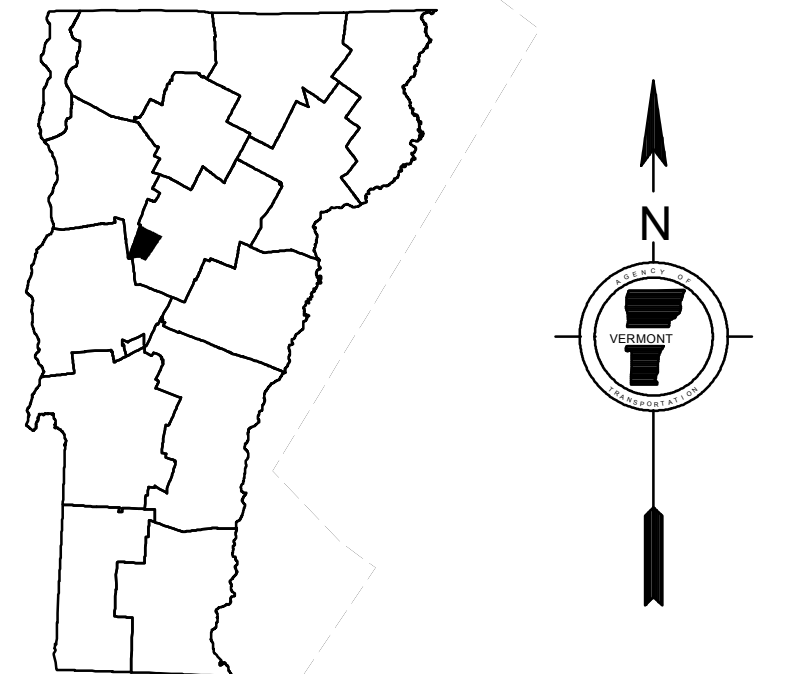


TOWN HWY. No.	LENGTH IN MILES CLASS 3	CLASS 4
3	0.98	(0.13)
4	3.98	
5	1.50	(0.40)
6	0.20	(0.60)
7	1.06	(0.15)
8		(0.30)
9	0.76	(0.10)
10	1.48	
11	1.45	
12	0.35	
13	0.86	(0.54)
14	0.50	(0.20)
15	0.06	(0.44)
16	1.51	
17	3.50	
18	1.04	
19	1.40	
20	0.32	
21		(1.20)
22	0.70	
23	0.42	
24	0.48	
25	1.07	(0.79)
26	1.75	(0.35)
27		(0.12)
28		(0.70)
29	0.24	
30	0.10	
31		(0.31)
32	0.08	
33	0.16	
34	0.10	
35	0.66	
36	0.13	
37	0.80	
TOTAL	27.64	6.33

MILEAGE SUMMARY

CLASS 2		
TH-1	3.400	
TH-2	2.600	
TH-3	0.180	
TOTAL CLASS 2		6.180
CLASS 3		
TOTAL CLASS 3		27.64
TOTAL TOWN		33.820
STATE HIGHWAY VT-17	5.824	
TOTAL STATE HIGHWAY		5.824
TOTAL STATE		5.824

TOTAL, TRAVELED HIGHWAYS, FEB. 10, 2015: 39.644
 (Excludes Class 4, Legal Trail, and Unidentified Corridor Mileage)



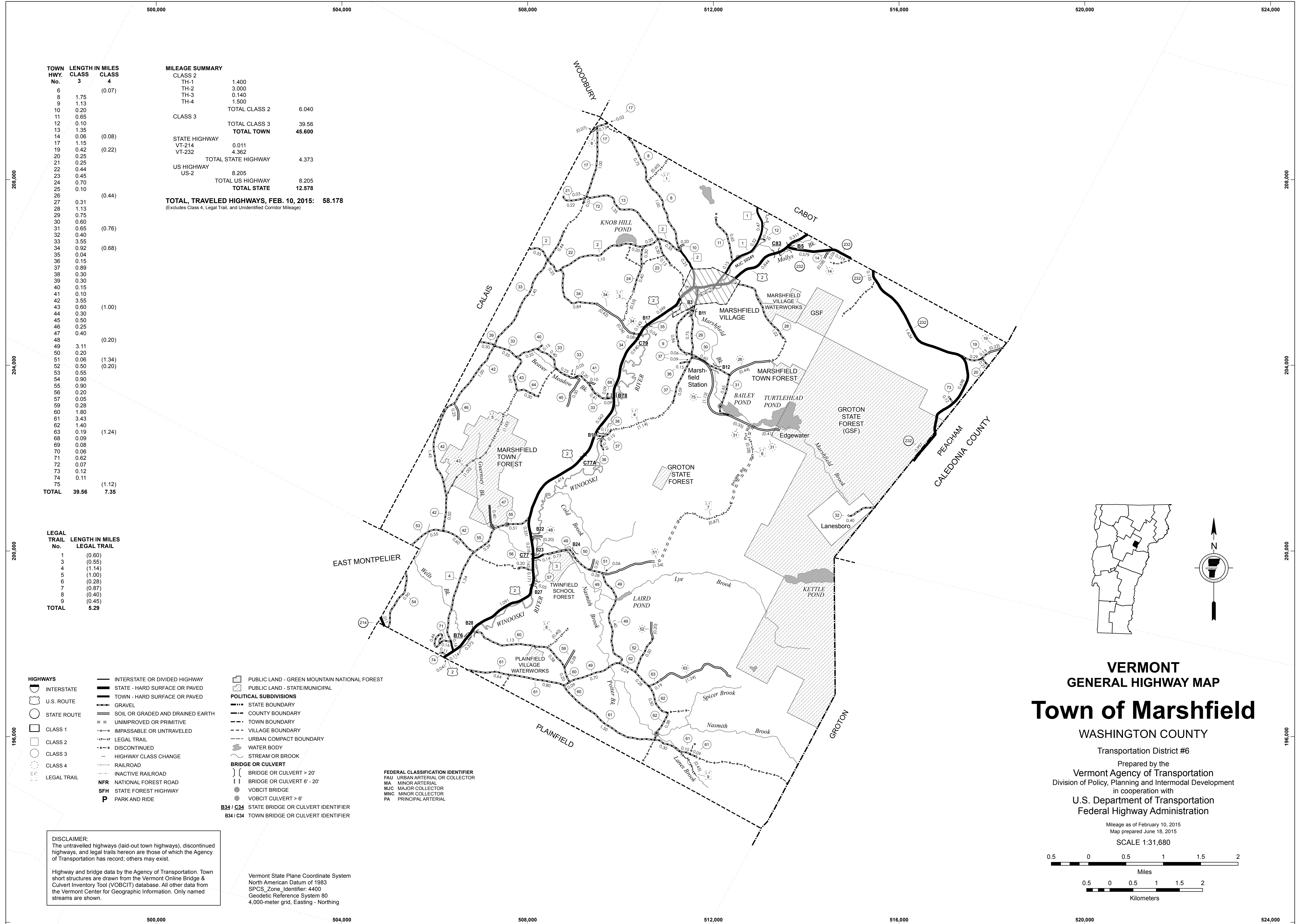
**VERMONT
 GENERAL HIGHWAY MAP
 Town of Fayston
 WASHINGTON COUNTY**

Transportation District #6
 Prepared by the
Vermont Agency of Transportation
 Division of Policy, Planning and Intermodal Development
 in cooperation with
**U.S. Department of Transportation
 Federal Highway Administration**

Mileage as of February 10, 2015
 Map prepared June 09, 2015
SCALE 1:31,680
 0.5 0 0.5 1 1.5 2
 Miles
 0.5 0 0.5 1 1.5 2
 Kilometers

DISCLAIMER:
 The untraveled highways (laid-out town highways), discontinued highways, and legal trails hereon are those of which the Agency of Transportation has record; others may exist.
 Highway and bridge data by the Agency of Transportation. Town short structures are drawn from the Vermont Online Bridge & Culvert Inventory Tool (VOBCIT) database. All other data from the Vermont Center for Geographic Information. Only named streams are shown.

Vermont State Plane Coordinate System
 North American Datum of 1983
 SPCS_Zone_Identifier: 4400
 Geodetic Reference System 80
 4,000-meter grid, Easting - Northing



TOWN HWY. No.	LENGTH IN MILES CLASS 3	LENGTH IN MILES CLASS 4	MILEAGE SUMMARY	
6		(0.07)	CLASS 2	
8	1.75		TH-1	1.400
9	1.13		TH-2	3.000
10	0.20		TH-3	0.140
11	0.65		TH-4	1.500
12	0.10		TOTAL CLASS 2	6.040
13	1.35		CLASS 3	
14	0.06	(0.08)	TOTAL CLASS 3	39.56
17	1.15		TOTAL TOWN	45.600
19	0.42	(0.22)	STATE HIGHWAY	
20	0.25		VT-214	0.011
21	0.25		VT-232	4.362
22	0.44		TOTAL STATE HIGHWAY	4.373
23	0.45		US HIGHWAY	
24	0.70		US-2	8.205
25	0.10		TOTAL US HIGHWAY	8.205
26		(0.44)	TOTAL STATE	12.578
27	0.31		TOTAL TRAVELED HIGHWAYS, FEB. 10, 2015: 58.178	
28	1.13		<i>(Excludes Class 4, Legal Trail, and Unidentified Corridor Mileage)</i>	
29	0.75			
30	0.60			
31	0.65	(0.76)		
32	0.40			
33	3.55			
34	0.92	(0.68)		
35	0.04			
36	0.15			
37	0.89			
38	0.30			
39	0.30			
40	0.15			
41	0.10			
42	3.55	(1.00)		
43	0.60			
44	0.30	(0.20)		
45	0.50			
46	0.25			
47	0.40			
48		(0.20)		
49	3.11			
50	0.20			
51	0.06	(1.34)		
52	0.50	(0.20)		
53	0.55			
54	0.90			
55	0.90			
56	0.20			
57	0.05			
59	0.28			
60	1.80			
61	3.43			
62	1.40	(1.24)		
63	0.19			
68	0.09			
69	0.08			
70	0.06			
71	0.62			
72	0.07			
73	0.12			
74	0.11			
75		(1.12)		
TOTAL	39.56	7.35		

LEGAL TRAIL No.	LENGTH IN MILES LEGAL TRAIL
1	(0.60)
3	(0.55)
4	(1.14)
5	(1.00)
6	(0.28)
7	(0.87)
8	(0.40)
9	(0.45)
TOTAL	5.29

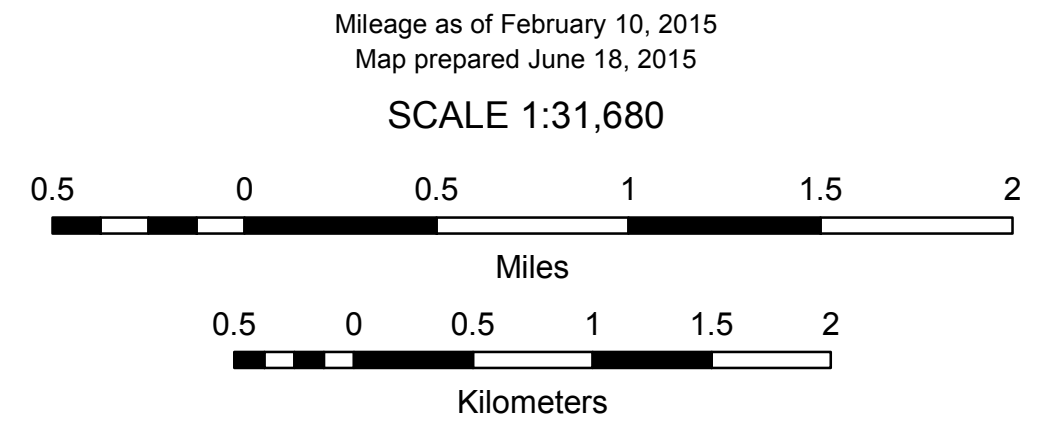
- HIGHWAYS**
 - INTERSTATE OR DIVIDED HIGHWAY
 - STATE - HARD SURFACE OR PAVED
 - TOWN - HARD SURFACE OR PAVED
 - GRAVEL
 - SOIL OR GRADED AND DRAINED EARTH
 - UNIMPROVED OR PRIMITIVE
 - IMPASSABLE OR UNTRAVELED
 - LEGAL TRAIL
 - DISCONTINUED
 - HIGHWAY CLASS CHANGE
 - RAILROAD
 - INACTIVE RAILROAD
 - NFR NATIONAL FOREST ROAD
 - SFH STATE FOREST HIGHWAY
 - P PARK AND RIDE
- POLITICAL SUBDIVISIONS**
 - STATE BOUNDARY
 - COUNTY BOUNDARY
 - TOWN BOUNDARY
 - VILLAGE BOUNDARY
 - URBAN COMPACT BOUNDARY
 - WATER BODY
 - STREAM OR BROOK
- BRIDGE OR CULVERT**
 - BRIDGE OR CULVERT > 20'
 - BRIDGE OR CULVERT 6' - 20'
 - VOBCIT BRIDGE
 - VOBCIT CULVERT > 6'
- FEDERAL CLASSIFICATION IDENTIFIER**
 - FAU URBAN ARTERIAL OR COLLECTOR
 - MA MINOR ARTERIAL
 - MJC MAJOR COLLECTOR
 - MNC MINOR COLLECTOR
 - PA PRINCIPAL ARTERIAL
- PUBLIC LAND - GREEN MOUNTAIN NATIONAL FOREST**
 - PUBLIC LAND - STATE/MUNICIPAL
- STATE BRIDGE OR CULVERT IDENTIFIER**
 - B34 / C34
 - B34 / C34 TOWN BRIDGE OR CULVERT IDENTIFIER

DISCLAIMER:
The untraveled highways (laid-out town highways), discontinued highways, and legal trails hereon are those of which the Agency of Transportation has record; others may exist.

Highway and bridge data by the Agency of Transportation. Town street structures are drawn from the Vermont Online Bridge & Culvert Inventory Tool (VOBCIT) database. All other data from the Vermont Center for Geographic Information. Only named streams are shown.

Vermont State Plane Coordinate System
North American Datum of 1983
SPCS_Zone_Identifier: 4400
Geodetic Reference System 80
4,000-meter grid, Easting - Northing

VERMONT
GENERAL HIGHWAY MAP
Town of Marshfield
WASHINGTON COUNTY
Transportation District #6
Prepared by the
Vermont Agency of Transportation
Division of Policy, Planning and Intermodal Development
in cooperation with
U.S. Department of Transportation
Federal Highway Administration



TOWN HWY. No.	LENGTH IN MILES		TOWN ROAD NAME
	CLASS 3	CLASS 4	
9	0.27		SCHOOL ST
25	0.10		ENGLISH CEMETERY RD
27	0.31		GILMAN ST
28	0.11		FOLSOM HILL RD
69	0.08		CHURCH ST
70	0.06		GRIST MILL PL
TOTAL	0.93	0.00	

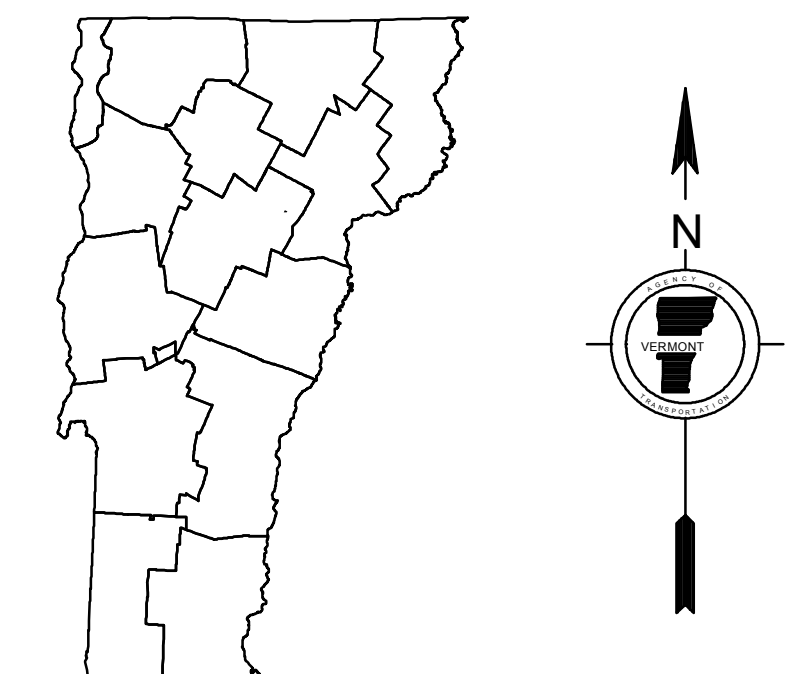
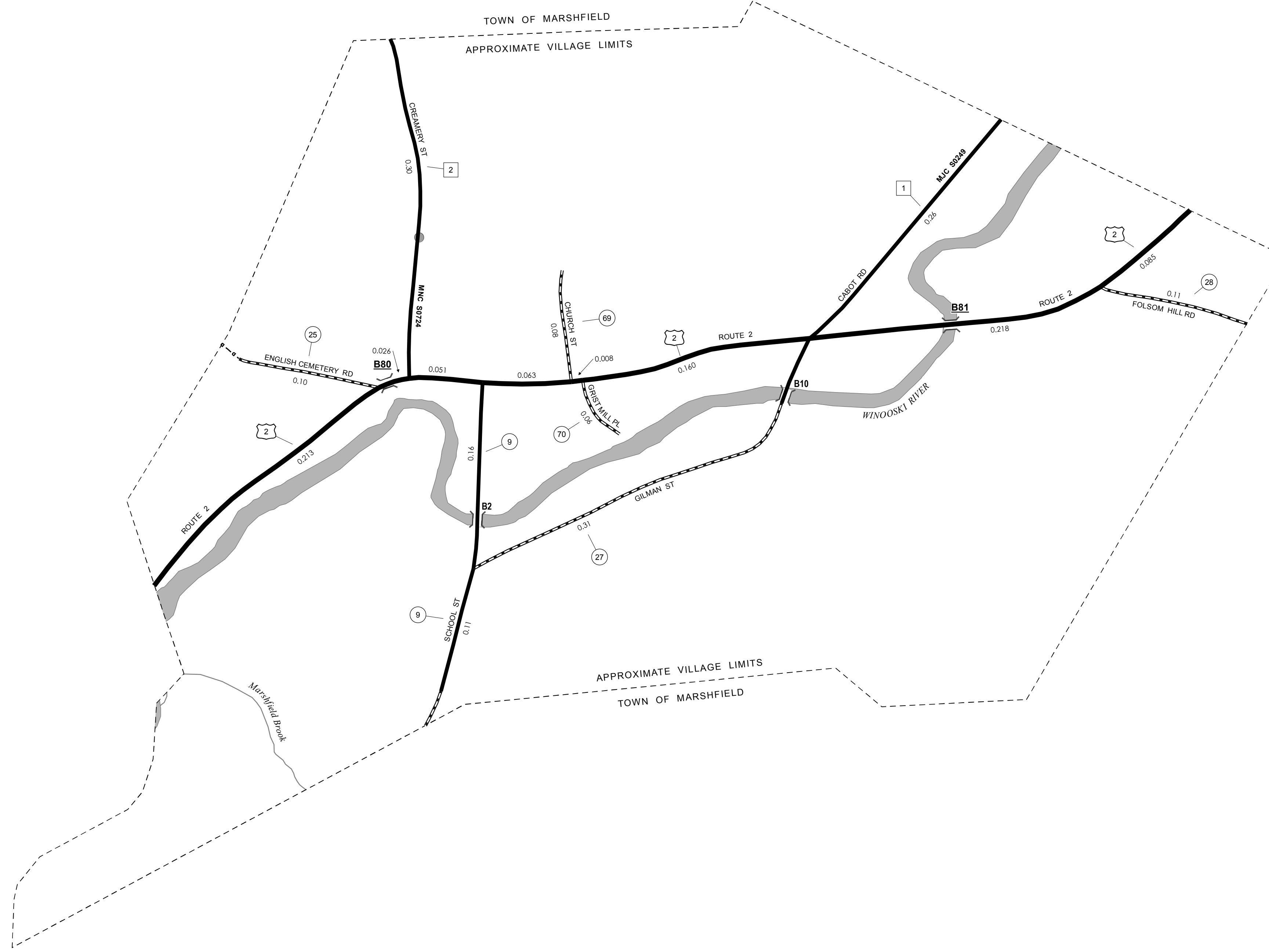
MILEAGE SUMMARY

CLASS 2	0.260		
TH-1	0.300		
TH-2			0.560
TOTAL CLASS 2			
CLASS 3		0.93	
TOTAL CLASS 3			0.93
TOTAL TOWN			1.490
US HIGHWAY			
US-2	0.824		
TOTAL US HIGHWAY			0.824
TOTAL STATE			0.824
TOTAL, TRAVELED HIGHWAYS, FEB. 10, 2015:			2.314

(Excludes Class 4, Legal Trail, and Unidentified Corridor Mileage)

206,000

206,000



VERMONT
GENERAL HIGHWAY MAP
Village of Marshfield

WASHINGTON COUNTY

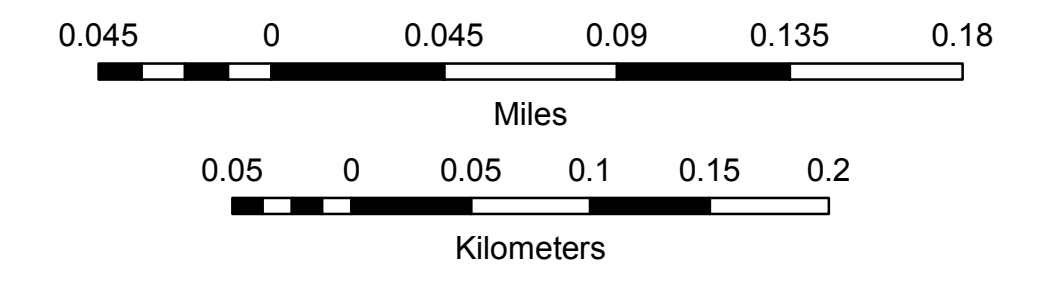
Transportation District #6

Prepared by the
 Vermont Agency of Transportation
 Division of Policy, Planning and Intermodal Development
 in cooperation with

U.S. Department of Transportation
 Federal Highway Administration

Mileage as of February 10, 2015
 Map prepared June 17, 2015

SCALE 1:3,168



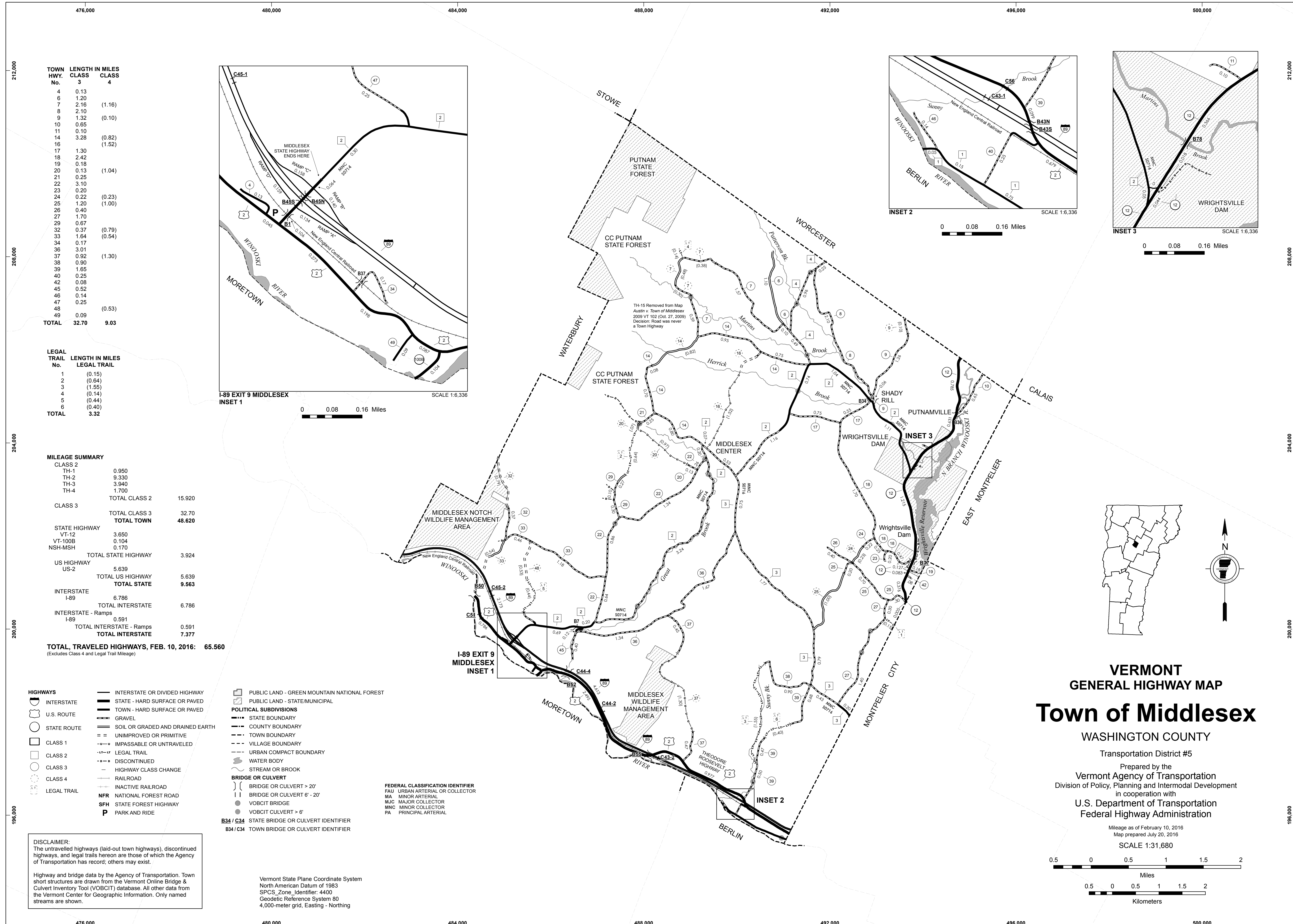
- HIGHWAYS**
- INTERSTATE
 - U.S. ROUTE
 - STATE ROUTE
 - CLASS 1
 - CLASS 2
 - CLASS 3
 - CLASS 4
 - LEGAL TRAIL
- INTERSTATE OR DIVIDED HIGHWAY
 STATE - HARD SURFACE OR PAVED
 TOWN - HARD SURFACE OR PAVED
 GRAVEL
 SOIL OR GRADED AND DRAINED EARTH
 UNIMPROVED OR PRIMITIVE
 IMPASSABLE OR UNTRAVELED
 LEGAL TRAIL
 DISCONTINUED
 HIGHWAY CLASS CHANGE
 RAILROAD
 INACTIVE RAILROAD
 NATIONAL FOREST ROAD
 STATE FOREST HIGHWAY
 PARK AND RIDE
- PUBLIC LAND - GREEN MOUNTAIN NATIONAL FOREST
 PUBLIC LAND - STATE/MUNICIPAL
- POLITICAL SUBDIVISIONS**
- STATE BOUNDARY
 - COUNTY BOUNDARY
 - TOWN BOUNDARY
 - VILLAGE BOUNDARY
 - URBAN COMPACT BOUNDARY
 - WATER BODY
 - STREAM OR BROOK
- BRIDGE OR CULVERT**
- BRIDGE OR CULVERT > 20'
 - BRIDGE OR CULVERT 6' - 20'
 - VOBCIT BRIDGE
 - VOBCIT CULVERT > 6'
 - STATE BRIDGE OR CULVERT IDENTIFIER
 - TOWN BRIDGE OR CULVERT IDENTIFIER
- FEDERAL CLASSIFICATION IDENTIFIER**
- FAU URBAN ARTERIAL OR COLLECTOR
 - MA MINOR ARTERIAL
 - MJC MAJOR COLLECTOR
 - MNC MINOR COLLECTOR
 - PA PRINCIPAL ARTERIAL

DISCLAIMER:
 The untraveled highways (laid-out town highways), discontinued highways, and legal trails hereon are those of which the Agency of Transportation has record; others may exist.

Highway and bridge data by the Agency of Transportation. Town short structures are drawn from the Vermont Online Bridge & Culvert Inventory Tool (VOBCIT) database. All other data from the Vermont Center for Geographic Information. Only named streams are shown.

Vermont State Plane Coordinate System
 North American Datum of 1983
 SPCS_Zone_Identifier: 4400
 Geodetic Reference System 80
 2,000-meter grid, Easting - Northing

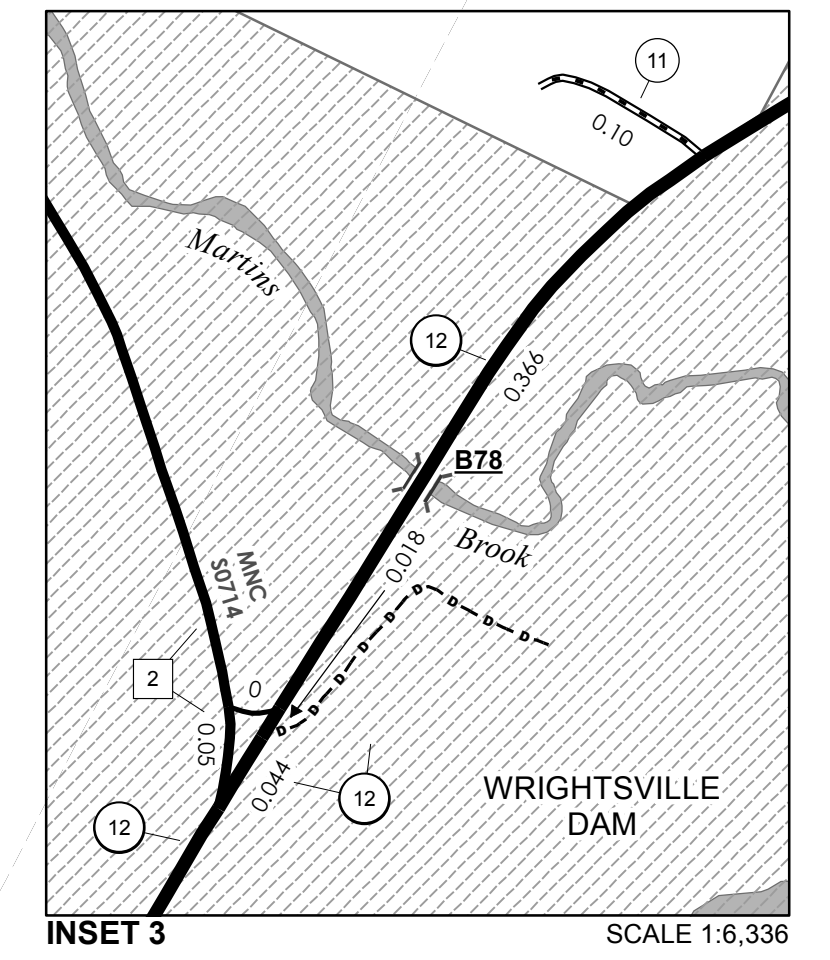
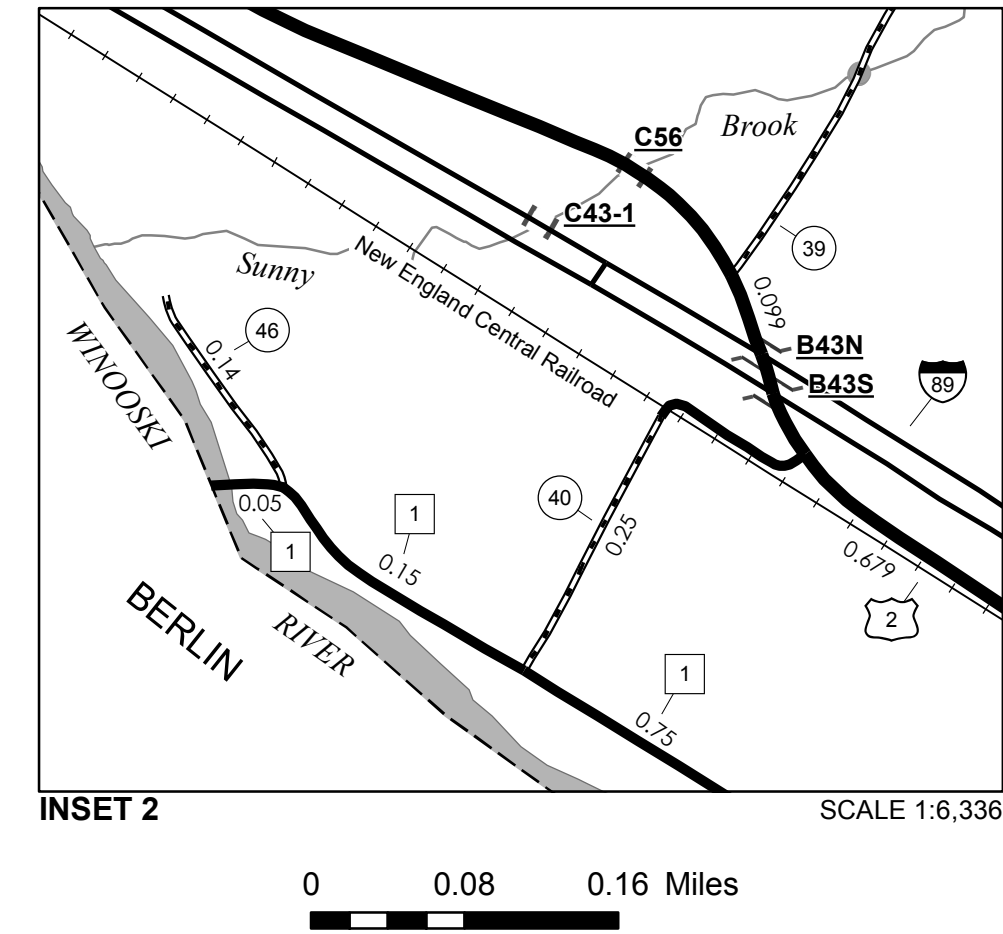
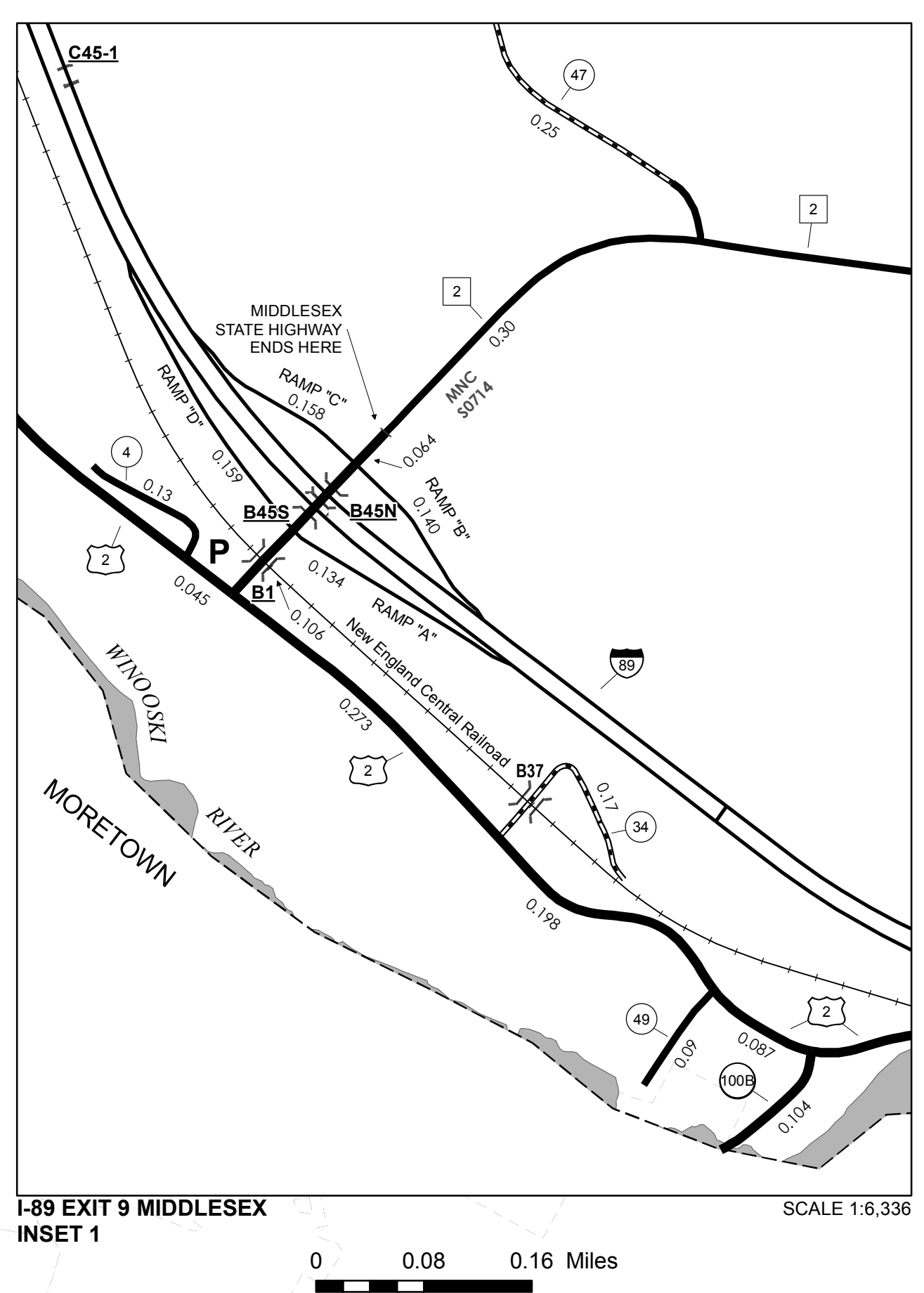
512,000



TOWN HWY. No.	LENGTH IN MILES CLASS 3	CLASS 4
4	0.13	
6	1.20	
7	2.16	(1.16)
8	2.10	
9	1.32	(0.10)
10	0.65	
11	0.10	
14	3.28	(0.82)
16	1.30	(1.52)
17	2.42	
18	0.18	
19	0.13	(1.04)
20	0.25	
21	0.25	
22	3.10	
23	0.20	(0.23)
24	0.22	(0.23)
25	1.20	(1.00)
26	0.40	
27	1.70	
29	0.67	
32	0.37	(0.79)
33	1.64	(0.54)
34	0.17	
36	3.01	
37	0.92	(1.30)
38	0.90	
39	1.65	
40	0.25	
42	0.08	
45	0.52	
46	0.14	
47	0.25	
48		(0.53)
49	0.09	
TOTAL	32.70	9.03

LEGAL TRAIL No.	LENGTH IN MILES LEGAL TRAIL
1	(0.15)
2	(0.64)
3	(1.55)
4	(0.14)
5	(0.44)
6	(0.40)
TOTAL	3.32

MILEAGE SUMMARY	
CLASS 2	
TH-1	0.950
TH-2	9.330
TH-3	3.940
TH-4	1.700
TOTAL CLASS 2	15.920
CLASS 3	
TOTAL CLASS 3	32.70
TOTAL TOWN	48.620
STATE HIGHWAY	
VT-12	3.650
VT-100B	0.104
NSH-MSH	0.170
TOTAL STATE HIGHWAY	3.924
US HIGHWAY	
US-2	5.639
TOTAL US HIGHWAY	5.639
TOTAL STATE	9.563
INTERSTATE	
I-89	6.786
TOTAL INTERSTATE	6.786
INTERSTATE - Ramps	
I-89	0.591
TOTAL INTERSTATE - Ramps	0.591
TOTAL INTERSTATE	7.377
TOTAL TRAVELED HIGHWAYS, FEB. 10, 2016:	65.560
<small>(Excludes Class 4 and Legal Trail Mileage)</small>	



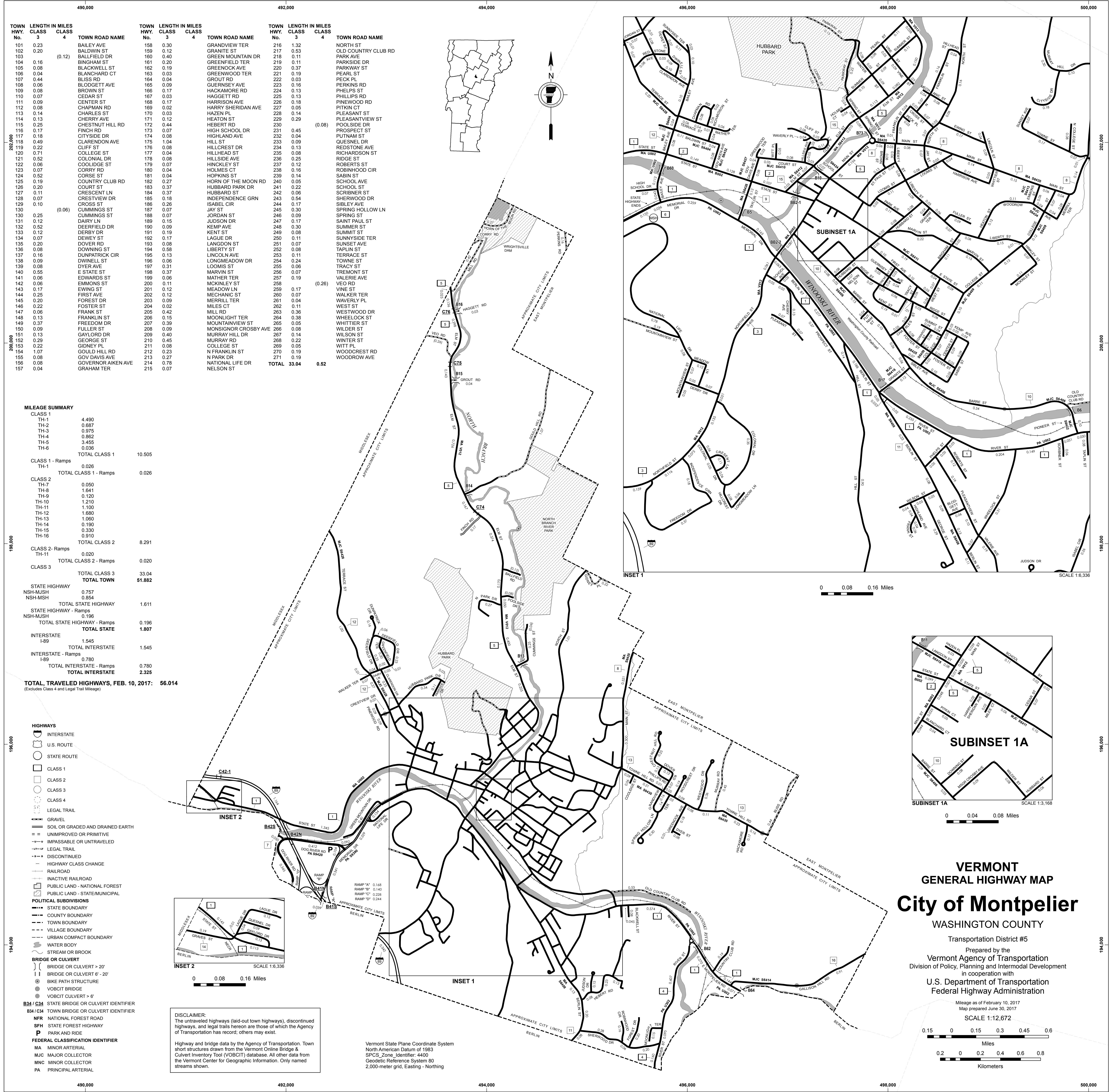
DISCLAIMER:
The untraveled highways (laid-out town highways), discontinued highways, and legal trails hereon are those of which the Agency of Transportation has record; others may exist.

Highway and bridge data by the Agency of Transportation. Town short structures are drawn from the Vermont Online Bridge & Culvert Inventory Tool (VOBCIT) database. All other data from the Vermont Center for Geographic Information. Only named streams are shown.

Vermont State Plane Coordinate System
North American Datum of 1983
SPCS_Zone_Identifier: 4400
Geodetic Reference System 80
4,000-meter grid, Easting - Northing

VERMONT
GENERAL HIGHWAY MAP
Town of Middlesex
WASHINGTON COUNTY
Transportation District #5
Prepared by the
Vermont Agency of Transportation
Division of Policy, Planning and Intermodal Development
in cooperation with
U.S. Department of Transportation
Federal Highway Administration

Mileage as of February 10, 2016
Map prepared July 20, 2016
SCALE 1:31,680



TOWN HWY. No.	LENGTH IN MILES CLASS 3	TOWN ROAD NAME	TOWN HWY. No.	LENGTH IN MILES CLASS 3	TOWN ROAD NAME	TOWN HWY. No.	LENGTH IN MILES CLASS 4	TOWN ROAD NAME
101	0.23	BAILEY AVE	158	0.30	GRANDVIEW TER	216	1.32	NORTH ST
102	0.20	BALDWIN ST	159	0.12	GRANITE ST	217	0.53	OLD COUNTRY CLUB RD
103	0.18	BALLFIELD DR	160	0.40	GREEN MOUNTAIN DR	218	0.11	PARK AVE
104	0.16	BINGHAM ST	161	0.20	GREENFIELD TER	219	0.11	PARKSIDE DR
105	0.08	BLACKWELL ST	162	0.19	GREENOCK AVE	220	0.37	PARKWAY ST
106	0.04	BLANCHARD CT	163	0.03	GREENWOOD TER	221	0.19	PEARL ST
107	0.44	BLISS RD	164	0.04	GROUT RD	222	0.03	PECK PL
108	0.06	BLODGETT AVE	165	0.09	GUERNSEY AVE	223	0.16	PERKINS RD
109	0.08	BROWN ST	166	0.17	HACKAMORE RD	224	0.13	PHILIPS ST
110	0.07	CEDAR ST	167	0.03	HAGGETT RD	225	0.13	PHILLIPS RD
111	0.09	CENTER ST	168	0.17	HARRISON AVE	226	0.18	PINEWOOD RD
112	0.08	CHAPMAN RD	169	0.02	HARRY SHERIDAN AVE	227	0.05	PITKIN CT
113	0.14	CHARLES ST	170	0.03	HAZEN PL	228	0.14	PLEASANT ST
114	0.13	CHERRY AVE	171	0.12	HEATON ST	229	0.29	PLEASANTVIEW ST
115	0.25	CHESTNUT HILL RD	172	0.44	HEBERT RD	230	(0.08)	POOLSIDE DR
116	0.17	FINCH RD	173	0.07	HIGH SCHOOL RD	231	0.45	PROSPECT ST
117	0.18	CITYSIDE DR	174	0.08	HIGHLAND AVE	232	0.04	PUTNAM ST
118	0.49	CLARENDON AVE	175	1.04	HILL ST	233	0.09	QUESNEL DR
119	0.22	CLIFF ST	176	0.08	HILLCREST DR	234	0.13	REDSTONE AVE
120	0.71	COLLEGE ST	177	0.04	HILLHEAD ST	235	0.08	RICHARDSON ST
121	0.52	COLONIAL DR	178	0.08	HILLSIDE AVE	236	0.25	RIDGE ST
122	0.06	COOLIDGE ST	179	0.07	HINCKLEY ST	237	0.12	ROBERTS ST
123	0.07	CORRY RD	180	0.04	HOLMES CT	238	0.16	ROBINHOOD CIR
124	0.52	CORSE ST	181	0.04	HOPKINS ST	239	0.14	SABIN ST
125	0.19	COUNTRY CLUB RD	182	0.27	HORN OF THE MOON RD	240	0.05	SCHOOL AVE
126	0.20	COURT ST	183	0.37	HUBBARD PARK DR	241	0.22	SCHOOL ST
127	0.11	CRESCENT LN	184	0.37	HUBBARD ST	242	0.06	SCRIBNER ST
128	0.07	CRESTVIEW DR	185	0.18	INDEPENDENCE GRN	243	0.54	SHERWOOD DR
129	0.10	CROSS ST	186	0.26	ISABEL CIR	244	0.17	SIBLEY AVE
130	0.25	CUMMINGS ST	187	0.07	JAY ST	245	0.30	SPRING HOLLOW LN
131	0.12	CUMMINGS ST	188	0.07	JORDAN ST	246	0.09	SPRING ST
132	0.52	DEERFIELD DR	189	0.15	JUDSON DR	247	0.17	SAINT PAUL ST
133	0.12	DERBY DR	190	0.09	KEMP AVE	248	0.30	SUMMER ST
134	0.09	DEWEY ST	191	0.19	KENT ST	249	0.08	SUNNYSIDE TER
135	0.20	DOVER RD	192	0.17	LAGUE DR	250	0.11	SUNSET AVE
136	0.08	DOWNING ST	193	0.08	LANGDON ST	251	0.07	TANSET AVE
137	0.16	DUNPATRICK CIR	194	0.58	LIBERTY ST	252	0.08	TERACE ST
138	0.09	DWANEY ST	195	0.13	LINCOLN AVE	253	0.11	TERRACE ST
139	0.08	DYER AVE	196	0.06	LONGMEADOW DR	254	0.24	TOWNE ST
140	0.55	E STATE ST	197	0.31	LOOMIS ST	255	0.06	TRACY ST
141	0.06	EDWARDS ST	198	0.37	MARVIN ST	256	0.07	TREMONT ST
142	0.05	EMMONS ST	199	0.06	MATHER TER	257	0.19	VALERIE AVE
143	0.17	EMMONS ST	200	0.11	MCKINLEY ST	258	(0.26)	VED RD
144	0.25	FIRST AVE	201	0.12	MEADOW LN	259	0.17	VINE ST
145	0.20	FOREST DR	202	0.12	MECHANIC ST	260	0.07	WALKER TER
146	0.22	FOSTER ST	203	0.09	MERRILL TER	261	0.04	WAVERLY PL
147	0.06	FRANK ST	204	0.02	MILL RD	262	0.11	WEST ST
148	0.13	FRANKLIN ST	205	0.42	MILL RD	263	0.36	WESTWOOD DR
149	0.37	FREEDOM DR	206	0.15	MOONLIGHT TER	264	0.38	WHELOCK ST
150	0.09	FULLER ST	207	0.39	MOUNTAINVIEW ST	265	0.05	WHITTIER ST
151	0.13	GAYLORD DR	208	0.09	MONSIGNOR CROSBY AVE	266	0.08	WILDER ST
152	0.29	GEORGE ST	209	0.40	MURRAY HILL DR	267	0.14	WILSON ST
153	1.22	GIDNEY PL	210	0.45	MURRAY RD	268	0.22	WINTER ST
154	1.07	GOULD HILL RD	211	0.08	COLLEGE ST	269	0.05	WITT PL
155	0.08	GOV DAVIS AVE	212	0.23	N FRANKLIN ST	270	0.19	WOODCREST RD
156	0.08	GOVERNOR AIKEN AVE	213	0.27	N PARK DR	271	0.19	WOODROW AVE
157	0.04	GRAHAM TER	214	0.78	NATIONAL LIFE DR	272	0.19	WOODROW AVE
			215	0.07	NELSON ST			
					TOTAL	33.04	0.52	

MILEAGE SUMMARY

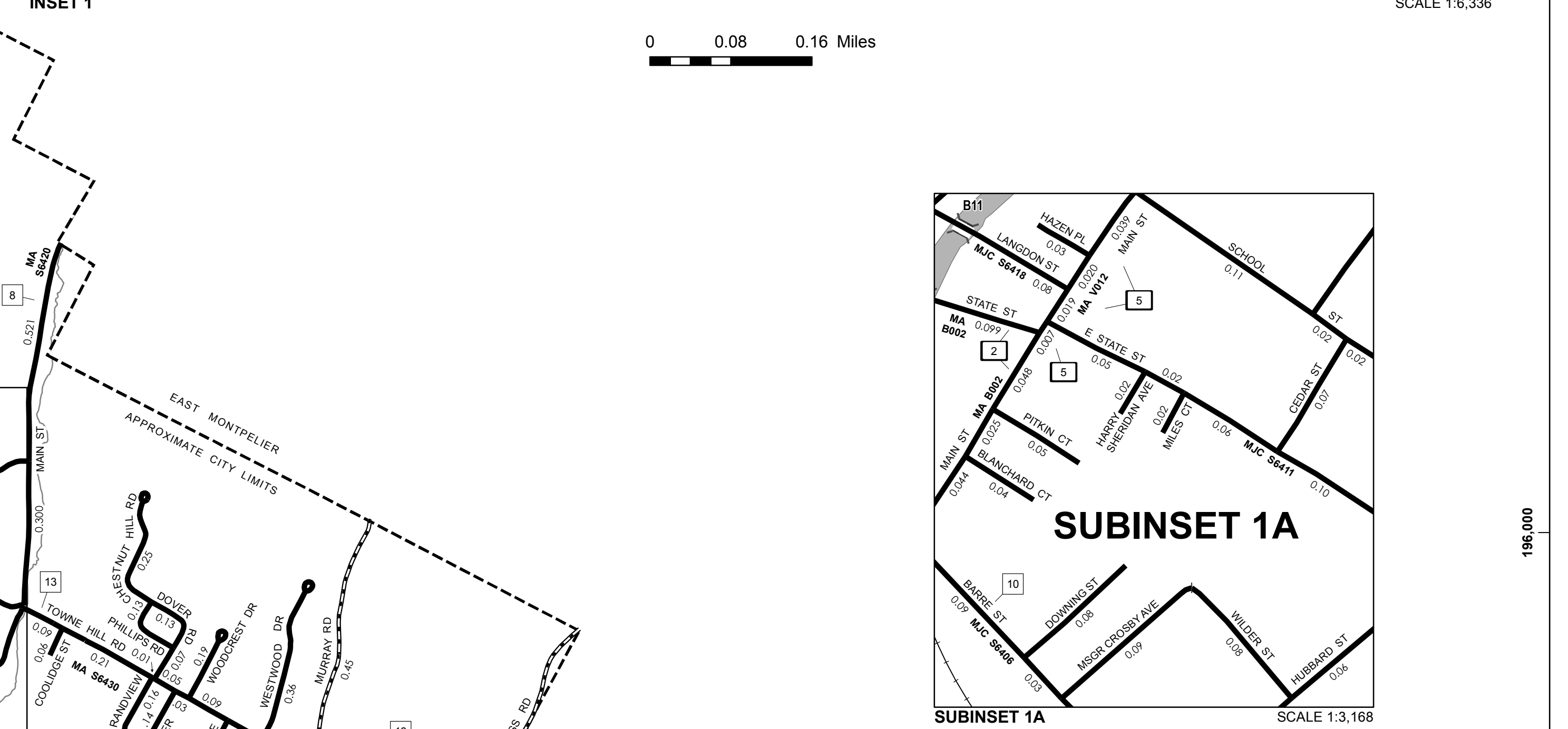
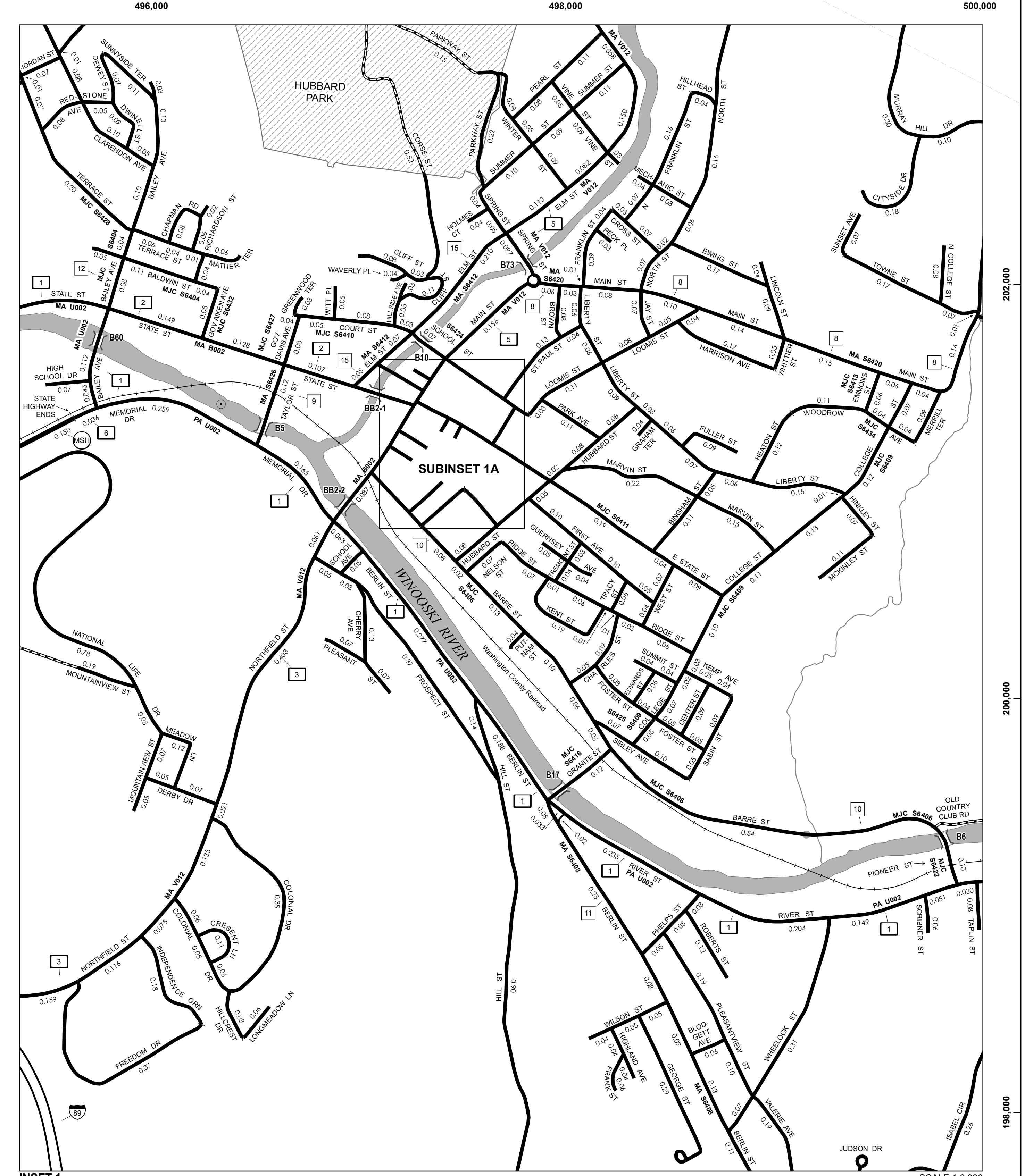
CLASS	LENGTH	TOTAL CLASS
TH-1	4.490	TOTAL CLASS 1 10.505
TH-2	0.687	
TH-3	0.975	
TH-4	0.862	
TH-5	3.455	
TH-6	0.036	
TH-7	0.050	TOTAL CLASS 2 8.291
TH-8	1.641	
TH-9	0.120	
TH-10	1.210	
TH-11	1.100	
TH-12	1.680	
TH-13	1.960	TOTAL CLASS 3 33.04
TH-14	0.190	
TH-15	0.330	
TH-16	0.910	
TH-17	0.020	
TH-18	0.020	
TH-19	0.020	TOTAL CLASS 4 51.882
TH-20	0.020	
TH-21	0.020	
TH-22	0.020	
TH-23	0.020	
TH-24	0.020	
TH-25	0.020	
TH-26	0.020	
TH-27	0.020	
TH-28	0.020	
TH-29	0.020	
TH-30	0.020	
TH-31	0.020	
TH-32	0.020	
TH-33	0.020	
TH-34	0.020	
TH-35	0.020	
TH-36	0.020	
TH-37	0.020	
TH-38	0.020	
TH-39	0.020	
TH-40	0.020	
TH-41	0.020	
TH-42	0.020	
TH-43	0.020	
TH-44	0.020	
TH-45	0.020	
TH-46	0.020	
TH-47	0.020	
TH-48	0.020	
TH-49	0.020	
TH-50	0.020	
TH-51	0.020	
TH-52	0.020	
TH-53	0.020	
TH-54	0.020	
TH-55	0.020	
TH-56	0.020	
TH-57	0.020	
TH-58	0.020	
TH-59	0.020	
TH-60	0.020	
TH-61	0.020	
TH-62	0.020	
TH-63	0.020	
TH-64	0.020	
TH-65	0.020	
TH-66	0.020	
TH-67	0.020	
TH-68	0.020	
TH-69	0.020	
TH-70	0.020	
TH-71	0.020	
TH-72	0.020	
TH-73	0.020	
TH-74	0.020	
TH-75	0.020	
TH-76	0.020	
TH-77	0.020	
TH-78	0.020	
TH-79	0.020	
TH-80	0.020	
TH-81	0.020	
TH-82	0.020	
TH-83	0.020	
TH-84	0.020	
TH-85	0.020	
TH-86	0.020	
TH-87	0.020	
TH-88	0.020	
TH-89	0.020	
TH-90	0.020	
TH-91	0.020	
TH-92	0.020	
TH-93	0.020	
TH-94	0.020	
TH-95	0.020	
TH-96	0.020	
TH-97	0.020	
TH-98	0.020	
TH-99	0.020	
TH-100	0.020	

- STATE HIGHWAY**
- NSH-MJSH 0.757
 - NSH-MSH 0.854
 - TOTAL STATE HIGHWAY 1.611
 - STATE HIGHWAY - Ramps 0.196
 - NSH-MJSH 0.196
 - TOTAL STATE HIGHWAY - Ramps 0.196
 - TOTAL STATE 1.807**
- INTERSTATE**
- I-89 1.545
 - TOTAL INTERSTATE 1.545
 - INTERSTATE - Ramps 0.780
 - I-89 0.780
 - TOTAL INTERSTATE - Ramps 0.780
 - TOTAL INTERSTATE 2.325**
- TOTAL TRAVELED HIGHWAYS, FEB. 10, 2017: 56.014**
(Excludes Class 4 and Legal Trail Mileage)
- HIGHWAYS**
- INTERSTATE
 - U.S. ROUTE
 - STATE ROUTE
 - CLASS 1
 - CLASS 2
 - CLASS 3
 - CLASS 4
 - LEGAL TRAIL
 - GRAVEL
 - SOIL OR GRADED AND DRAINED EARTH
 - UNIMPROVED OR PRIMITIVE
 - IMPASSABLE OR UNTRAVELED
 - LEGAL TRAIL
 - DISCONTINUED
 - HIGHWAY CLASS CHANGE
 - RAILROAD
 - INACTIVE RAILROAD
 - PUBLIC LAND - NATIONAL FOREST
 - PUBLIC LAND - STATE/MUNICIPAL
- POLITICAL SUBDIVISIONS**
- STATE BOUNDARY
 - COUNTY BOUNDARY
 - TOWN BOUNDARY
 - VILLAGE BOUNDARY
 - URBAN COMPACT BOUNDARY
 - WATER BODY
 - STREAM OR BROOK
- BRIDGE OR CULVERT**
- BRIDGE OR CULVERT > 20'
 - BRIDGE OR CULVERT 6' - 20'
 - BIKE PATH STRUCTURE
 - VOBCIT BRIDGE
 - VOBCIT CULVERT > 6'
- FEDERAL CLASSIFICATION IDENTIFIER**
- B34 / C34 STATE BRIDGE OR CULVERT IDENTIFIER
 - NFR NATIONAL FOREST ROAD
 - SFH STATE FOREST HIGHWAY
 - P PARK AND RIDE
- FEDERAL CLASSIFICATION IDENTIFIER**
- MA MINOR ARTERIAL
 - MJC MAJOR COLLECTOR
 - MNC MINOR COLLECTOR
 - PA PRINCIPAL ARTERIAL

DISCLAIMER:
The untraveled highways (laid-out town highways), discontinued highways, and legal trails hereon are those of which the Agency of Transportation has record; others may exist.

Highway and bridge data by the Agency of Transportation. Town short structures drawn from the Vermont Online Bridge & Culvert Inventory Tool (VOBICIT) database. All other data from the Vermont Center for Geographic Information. Only named streams shown.

Vermont State Plane Coordinate System
North American Datum of 1983
SPCS, Zone Identifier: 4400
Geodetic Reference System 80
2,000-meter grid, Easting - Northing

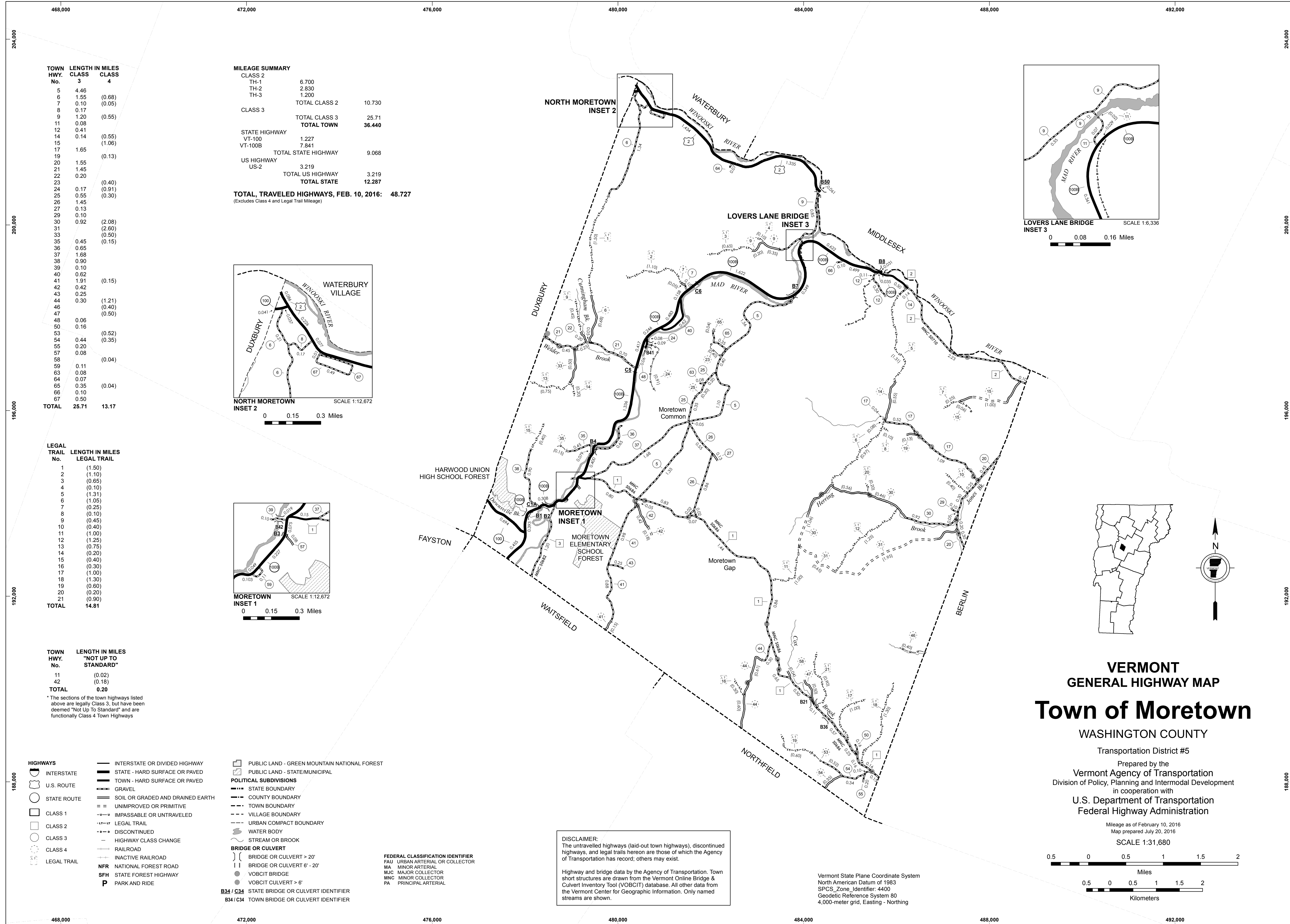


VERMONT GENERAL HIGHWAY MAP
City of Montpelier
WASHINGTON COUNTY
Transportation District #5

Prepared by the
Vermont Agency of Transportation
Division of Policy, Planning and Intermodal Development
in cooperation with
U.S. Department of Transportation
Federal Highway Administration

Mileage as of February 10, 2017
Map prepared June 30, 2017
SCALE 1:12,672

0 0.15 0.3 0.45 0.6 Miles
0.2 0 0.2 0.4 0.6 0.8 Kilometers

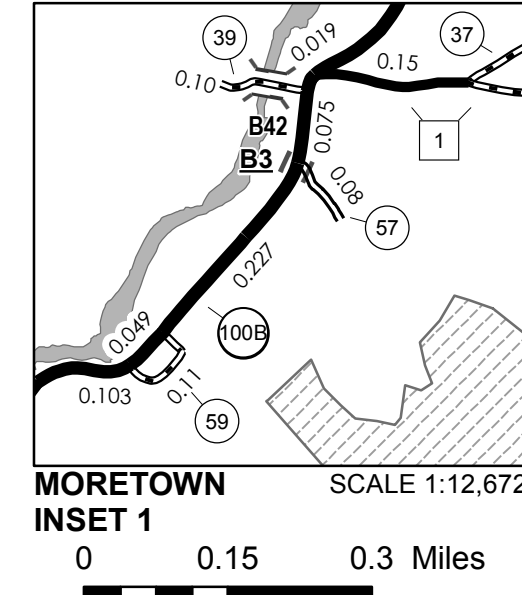
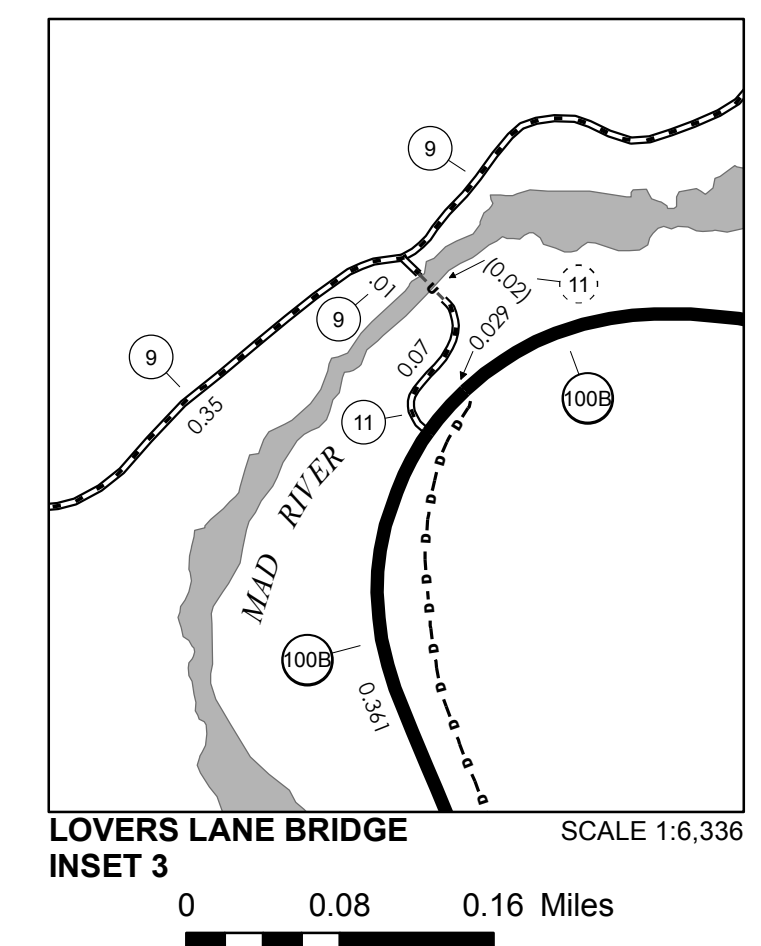
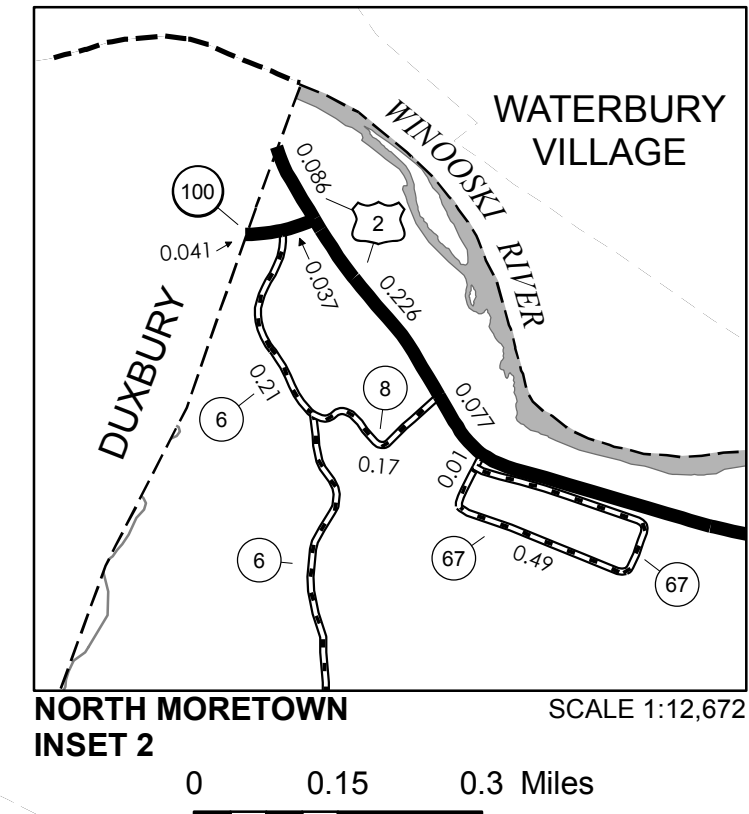


TOWN HWY. No.	LENGTH IN MILES CLASS 3	CLASS 4
5	4.46	
6	1.55	(0.68)
7	0.10	(0.05)
8	0.17	
9	1.20	(0.55)
11	0.08	
12	0.41	
14	0.14	(0.55)
15	1.65	(1.06)
17	1.65	
19	0.10	(0.13)
20	1.55	
21	1.45	
22	0.20	
23		(0.40)
24	0.17	(0.91)
25	0.55	(0.30)
26	1.45	
27	0.13	
29	0.10	
30	0.92	(2.08)
31		(2.60)
33		(0.50)
35	0.45	(0.15)
36	0.65	
37	1.68	
38	0.90	
39	0.10	
40	0.62	
41	1.91	(0.15)
42	0.42	
43	0.25	
44	0.30	(1.21)
46		(0.40)
47		(0.50)
48	0.06	
50	0.16	
53		(0.52)
54	0.44	(0.35)
55	0.20	
57	0.08	
58		(0.04)
59	0.11	
63	0.08	
64	0.07	
65	0.35	(0.04)
66	0.10	
67	0.50	
TOTAL	25.71	13.17

MILEAGE SUMMARY

CLASS 2			
TH-1	6.700		
TH-2	2.830		
TH-3	1.200		
TOTAL CLASS 2	10.730		
CLASS 3			
TOTAL CLASS 3	25.71		
TOTAL TOWN	36.440		
STATE HIGHWAY			
VT-100	1.227		
VT-100B	7.841		
TOTAL STATE HIGHWAY	9.068		
US HIGHWAY			
US-2	3.219		
TOTAL US HIGHWAY	3.219		
TOTAL STATE	12.287		
TOTAL, TRAVELED HIGHWAYS, FEB. 10, 2016:	48.727		

(Excludes Class 4 and Legal Trail Mileage)



LEGAL TRAIL No.	LENGTH IN MILES LEGAL TRAIL
1	(1.50)
2	(1.10)
3	(0.65)
4	(0.10)
5	(1.31)
6	(1.05)
7	(0.25)
8	(0.10)
9	(0.45)
10	(0.40)
11	(1.00)
12	(1.25)
13	(0.75)
14	(0.20)
15	(0.40)
16	(0.30)
17	(1.00)
18	(1.30)
19	(0.60)
20	(0.20)
21	(0.90)
TOTAL	14.81

TOWN HWY. No.	LENGTH IN MILES "NOT UP TO STANDARD"
11	(0.02)
42	(0.18)
TOTAL	0.20

* The sections of the town highways listed above are legally Class 3, but have been deemed "Not Up To Standard" and are functionally Class 4 Town Highways

- HIGHWAYS**
- INTERSTATE
 - U.S. ROUTE
 - STATE ROUTE
 - CLASS 1
 - CLASS 2
 - CLASS 3
 - CLASS 4
 - LEGAL TRAIL
- INTERSTATE OR DIVIDED HIGHWAY
STATE - HARD SURFACE OR PAVED
TOWN - HARD SURFACE OR PAVED
GRAVEL
SOIL OR GRADED AND DRAINED EARTH
UNIMPROVED OR PRIMITIVE
IMPASSABLE OR UNTRAVELED
LEGAL TRAIL
DISCONTINUED
HIGHWAY CLASS CHANGE
RAILROAD
INACTIVE RAILROAD
NFR NATIONAL FOREST ROAD
SFH STATE FOREST HIGHWAY
P PARK AND RIDE
- POLITICAL SUBDIVISIONS**
- STATE BOUNDARY
 - COUNTY BOUNDARY
 - TOWN BOUNDARY
 - VILLAGE BOUNDARY
 - URBAN COMPACT BOUNDARY
 - WATER BODY
 - STREAM OR BROOK
- BRIDGE OR CULVERT**
- BRIDGE OR CULVERT > 20'
 - BRIDGE OR CULVERT 6' - 20'
 - VOBCIT BRIDGE
 - VOBCIT CULVERT > 6'
 - B34 / C34 STATE BRIDGE OR CULVERT IDENTIFIER
 - B34 / C34 TOWN BRIDGE OR CULVERT IDENTIFIER
- PUBLIC LAND - GREEN MOUNTAIN NATIONAL FOREST**
- PUBLIC LAND - STATE/MUNICIPAL**
- FEDERAL CLASSIFICATION IDENTIFIER**
- FAU URBAN ARTERIAL OR COLLECTOR
 - MA MINOR ARTERIAL
 - MJC MAJOR COLLECTOR
 - MNC MINOR COLLECTOR
 - PA PRINCIPAL ARTERIAL

DISCLAIMER:
The untraveled highways (laid-out town highways), discontinued highways, and legal trails herein are those of which the Agency of Transportation has record; others may exist.

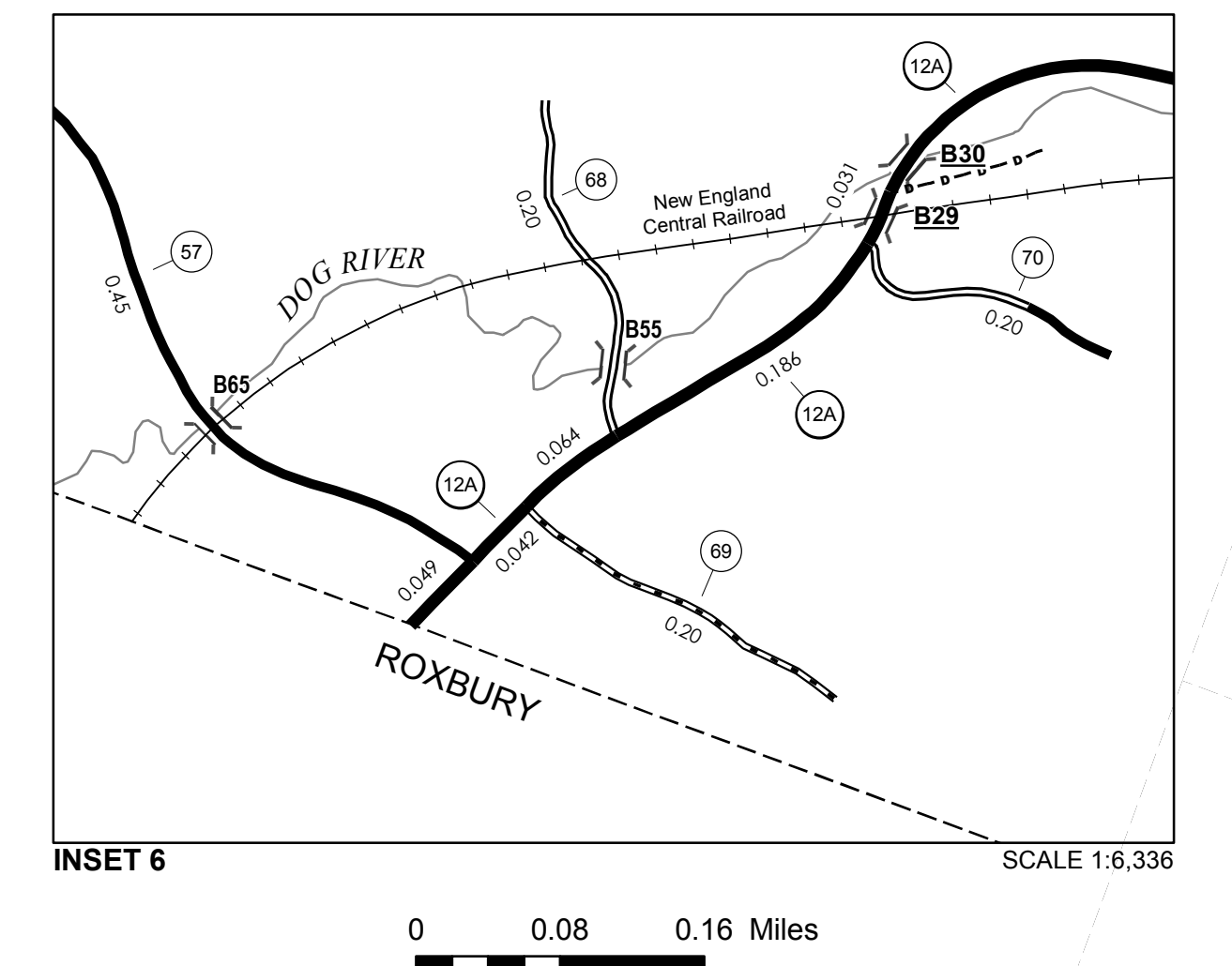
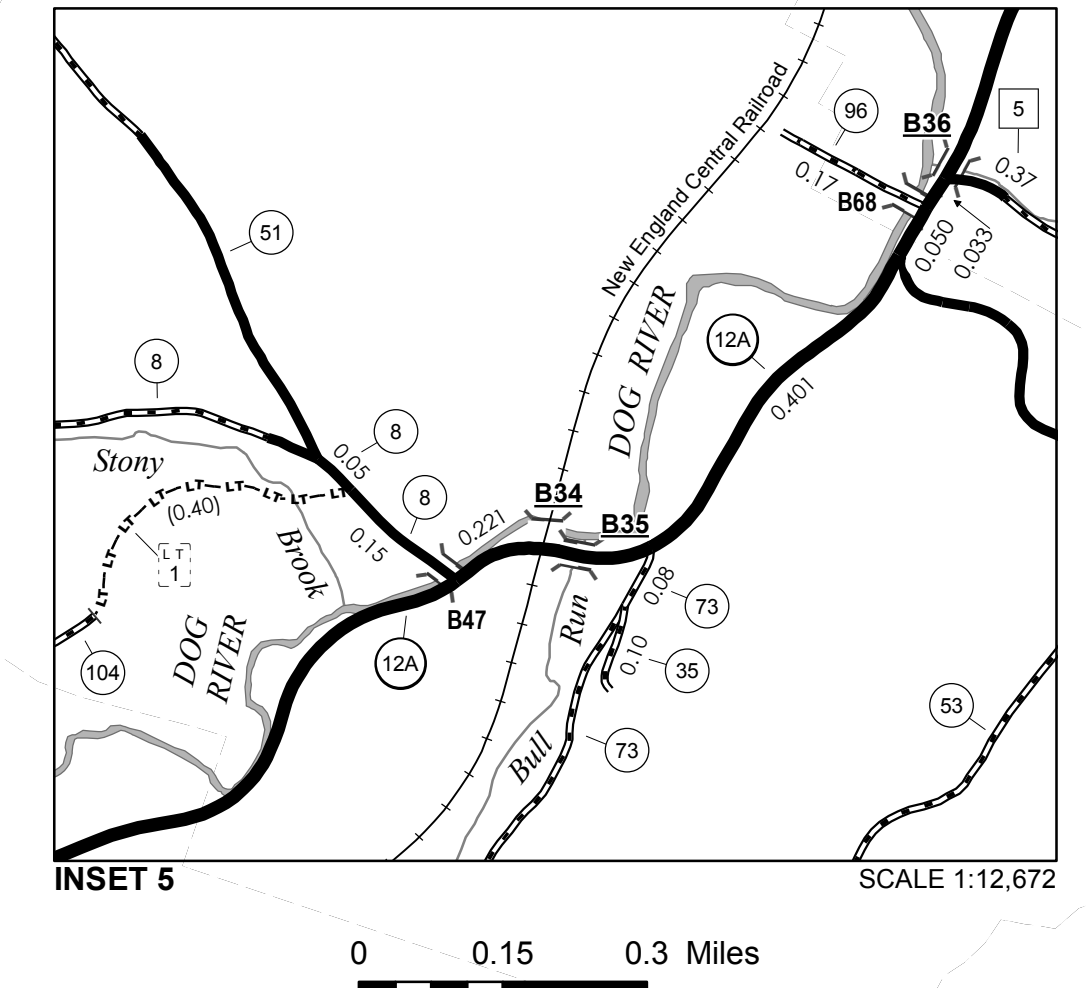
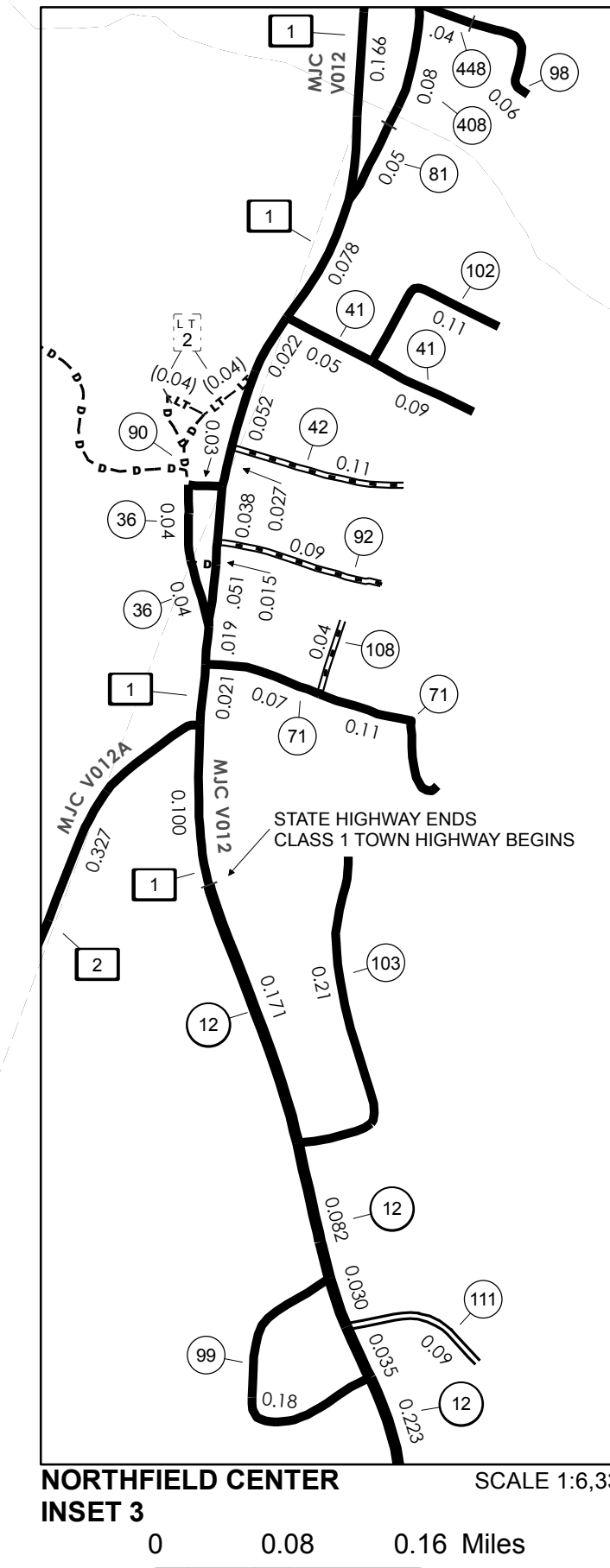
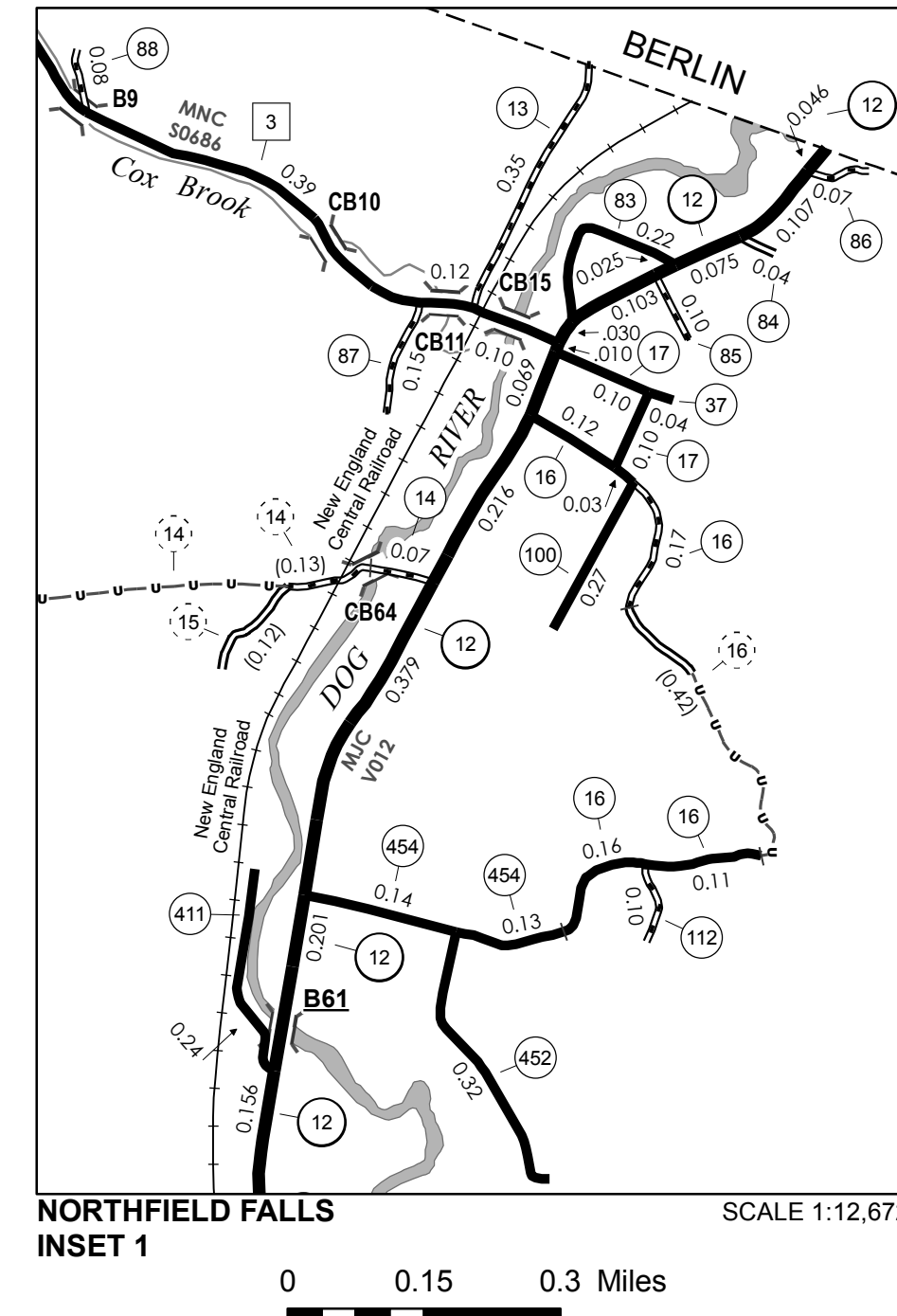
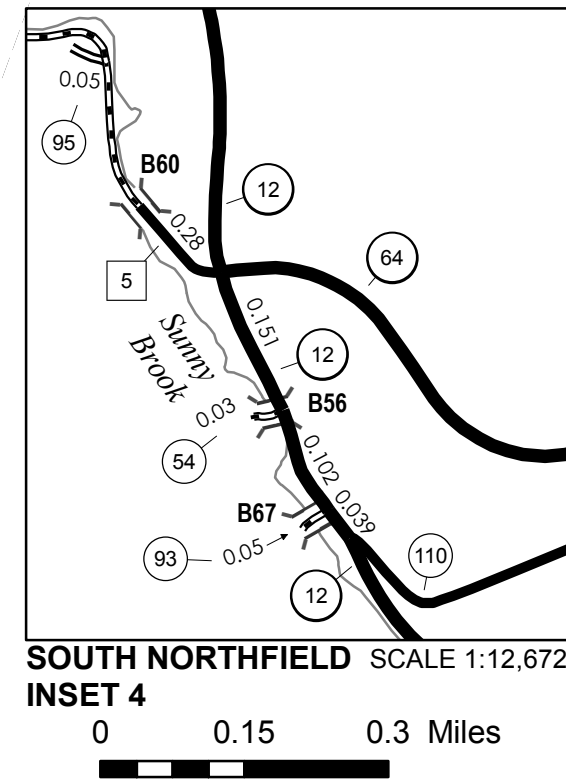
Highway and bridge data by the Agency of Transportation. Town short structures are drawn from the Vermont Online Bridge & Culvert Inventory Tool (VOBCIT) database. All other data from the Vermont Center for Geographic Information. Only named streams are shown.

Vermont State Plane Coordinate System
North American Datum of 1983
SPCS_Zone_Identifier: 4400
Geodetic Reference System 80
4,000-meter grid, Easting - Northing

VERMONT
GENERAL HIGHWAY MAP
Town of Moretown
WASHINGTON COUNTY
Transportation District #5
Prepared by the
Vermont Agency of Transportation
Division of Policy, Planning and Intermodal Development
in cooperation with
U.S. Department of Transportation
Federal Highway Administration

Mileage as of February 10, 2016
Map prepared July 20, 2016
SCALE 1:31,680

0.5 0 0.5 1 1.5 2 Miles
0.5 0 0.5 1 1.5 2 Kilometers



TOWN HWY. No.	LENGTH IN MILES CLASS 3	LENGTH IN MILES CLASS 4	TOWN HWY. No.	LENGTH IN MILES CLASS 3	LENGTH IN MILES CLASS 4	TOWN HWY. No.	LENGTH IN MILES CLASS 3	LENGTH IN MILES CLASS 4
7	1.16	(0.39)	63	0.16		405	0.05	
8	10.63		64	0.20		406	0.10	
9	1.24	(0.16)	65	0.25	(0.10)	407	0.05	
10	0.20		66	0.40		408	0.13	
12	0.06		67	0.06		409	0.24	
13	0.35		68	0.20		410	0.09	
14	0.07	(0.73)	69	0.20		411	0.24	
15	0.10	(0.12)	70	0.20		412	0.07	
16	0.59	(0.42)	71	0.18		413	0.15	
17	0.20		72	0.87		414	0.07	
18	1.97		73	1.37		415	0.15	
19	0.10	(0.15)	74	0.50		416	0.32	
20	0.60	(0.40)	75	3.85		417	0.24	
21	0.10		76	0.05		418	0.07	
23	0.54	(1.06)	77	0.38		419	0.11	
24	0.77	(0.60)	78		(0.10)	420	0.30	
25	3.60		79	0.55		421	0.09	
26	0.40		80	0.05		422	0.09	
27	0.25	(0.20)	81	0.05		423	0.36	
28	0.40		83	0.22		424	0.16	
29	0.70		84	0.04		425	0.11	
30		(0.20)	85	0.10		426	0.11	
31	0.81		86	0.07		427	0.10	
32	2.31		87	0.15		428	0.03	
33	0.40		88	0.08		429	0.16	
34	0.30		89	0.10		430	0.05	
35	0.10		90	0.03		431	0.19	
36	0.08		92	0.09		432	0.13	
37	0.04		93	0.05		433	0.08	
38	0.15		94	0.10		434	0.18	
39		(0.20)	95	0.05		435	0.05	
40		(0.20)	96	0.17		436	0.05	
41	0.14		97		(0.10)	437	0.28	
42	0.11		98	0.06		438	0.07	
43	0.32	(0.60)	99	0.18		439	0.14	
44	0.30		100	0.27		440	0.11	
45	0.82	(0.43)	101	0.07		441	0.08	
46	0.35	(1.20)	102	0.11		442	0.52	
47	0.62		103	0.21		443	0.44	
48	0.10		104	0.32		444	0.11	
49	0.25		105	0.05		445	0.47	
50	0.03	(0.37)	106	0.16		446	0.10	
51	1.10		107	0.16		447	0.32	
52	0.50		108	0.04		448	0.04	
53	2.10		109	0.15		449	0.20	
54	0.03		110	0.77		450	0.81	
55	0.10		111	0.09		451	0.11	
56	1.42	(0.13)	112	0.10		452	0.32	
57	3.12		113	0.15		453	0.05	
58	1.84		401	0.19	(0.05)	454	0.27	
59	0.25		402	0.12		455	0.04	
60	0.35		403	0.17				
61	1.86		404	0.59				
TOTAL							67.36	7.91

LEGAL TRAIL No.	LENGTH IN MILES LEGAL TRAIL
1	(0.40)
2	(0.08)
3	(0.07)
4	(0.14)
TOTAL	0.69

MILEAGE SUMMARY			
CLASS 1			
TH-1	1.787		
TH-2	0.401		
TOTAL CLASS 1	2.188		
CLASS 2			
TH-3	1.350		
TH-4	2.810		
TH-5	0.650		
TOTAL CLASS 2	4.810		
CLASS 3			
TOTAL CLASS 3	67.36		
TOTAL TOWN	74.358		
STATE HIGHWAY			
VT-12	4.475		
VT-12A	4.075		
VT-64	2.547		
TOTAL STATE HIGHWAY	11.097		
TOTAL STATE	11.097		
TOTAL, TRAVELED HIGHWAYS, FEB. 10, 2016:	85.455		

(Excludes Class 4 and Legal Trail Mileage)

- HIGHWAYS**
 - INTERSTATE
 - U.S. ROUTE
 - STATE ROUTE
 - CLASS 1
 - CLASS 2
 - CLASS 3
 - CLASS 4
 - LEGAL TRAIL
- INTERSTATE OR DIVIDED HIGHWAY
- STATE - HARD SURFACE OR PAVED
- TOWN - HARD SURFACE OR PAVED
- GRAVEL
- SOIL OR GRADED AND DRAINED EARTH
- UNIMPROVED OR PRIMITIVE
- IMPASSABLE OR UNTRAVELED
- LEGAL TRAIL
- DISCONTINUED
- HIGHWAY CLASS CHANGE
- RAILROAD
- INACTIVE RAILROAD
- NFR NATIONAL FOREST ROAD
- SFH STATE FOREST HIGHWAY
- P PARK AND RIDE
- PUBLIC LAND - GREEN MOUNTAIN NATIONAL FOREST
- PUBLIC LAND - STATE/MUNICIPAL
- POLITICAL SUBDIVISIONS**
 - STATE BOUNDARY
 - COUNTY BOUNDARY
 - TOWN BOUNDARY
 - VILLAGE BOUNDARY
 - URBAN COMPACT BOUNDARY
 - WATER BODY
 - STREAM OR BROOK
 - BRIDGE OR CULVERT**
 - BRIDGE OR CULVERT > 20'
 - BRIDGE OR CULVERT 6' - 20'
 - VOBCIT BRIDGE
 - VOBCIT CULVERT > 6'
 - STATE BRIDGE OR CULVERT IDENTIFIER
 - TOWN BRIDGE OR CULVERT IDENTIFIER
- FEDERAL CLASSIFICATION IDENTIFIER
 - FAU URBAN ARTERIAL OR COLLECTOR
 - MA MINOR ARTERIAL
 - MJC MAJOR COLLECTOR
 - MNC MINOR COLLECTOR
 - PA PRINCIPAL ARTERIAL

DISCLAIMER:
The untraveled highways (laid-out town highways), discontinued highways, and legal trails herein are those of which the Agency of Transportation has record; others may exist.

Highway and bridge data by the Agency of Transportation. Town short structures are drawn from the Vermont Online Bridge & Culvert Inventory Tool (VOBCIT) database. All other data from the Vermont Center for Geographic Information. Only named streams are shown.

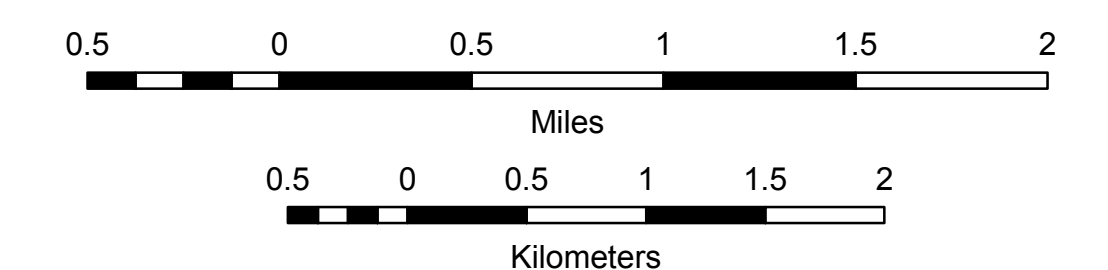
VERMONT
GENERAL HIGHWAY MAP
Town of Northfield
WASHINGTON COUNTY

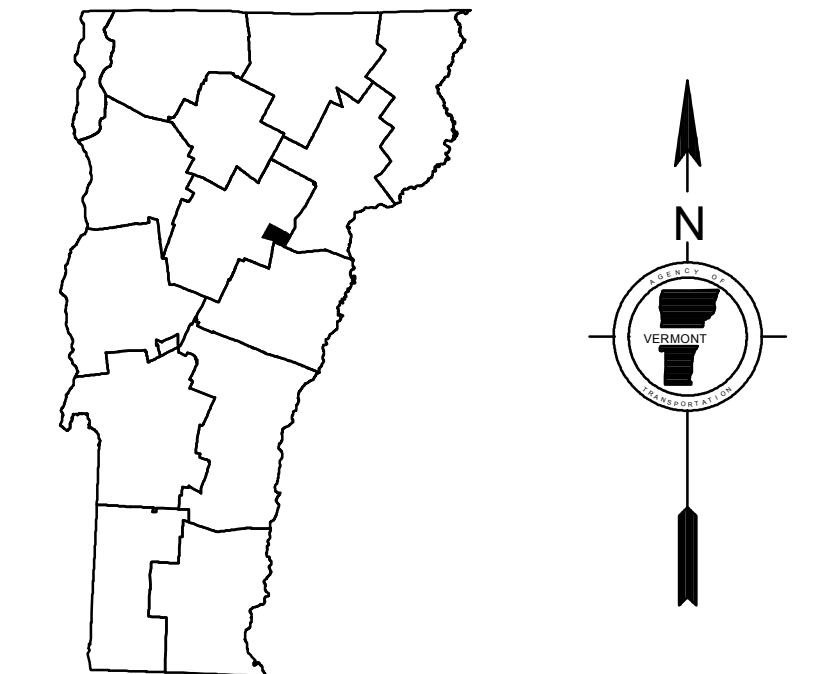

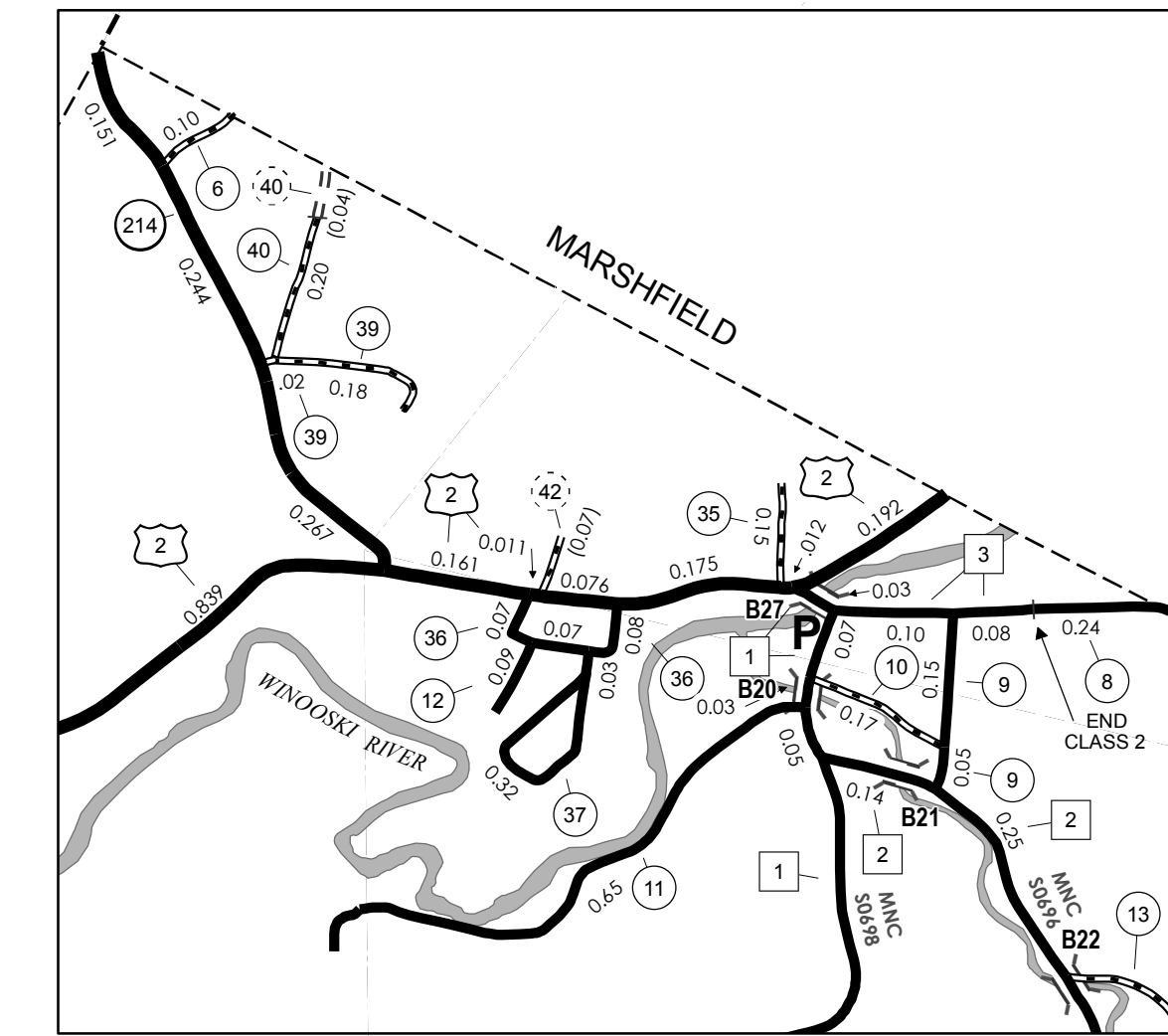
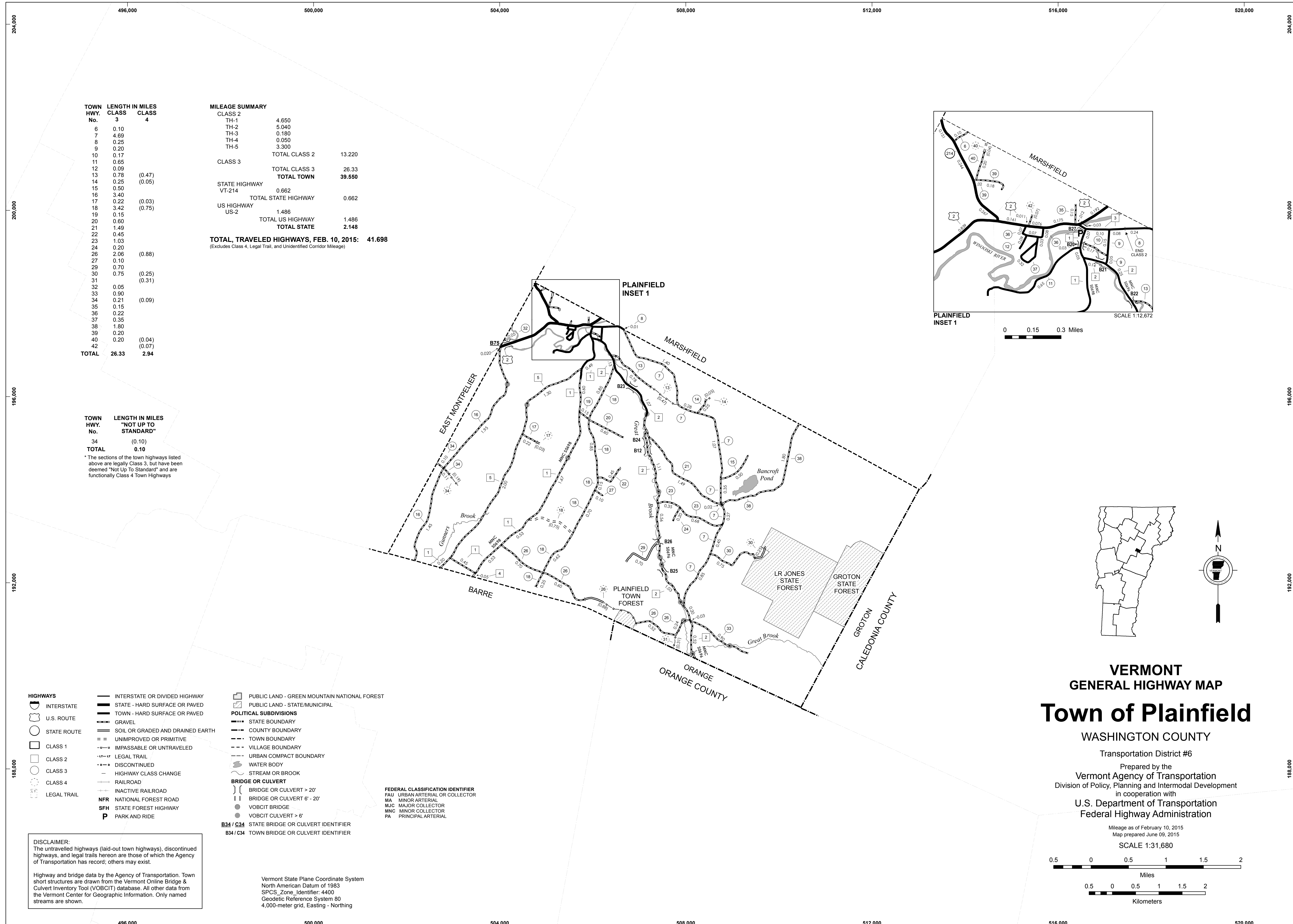
Transportation District #4

Prepared by the
Vermont Agency of Transportation
Division of Policy, Planning and Intermodal Development
in cooperation with
U.S. Department of Transportation
Federal Highway Administration

Mileage as of February 10, 2016
Map prepared July 21, 2016

SCALE 1:31,680





VERMONT GENERAL HIGHWAY MAP Town of Plainfield

WASHINGTON COUNTY

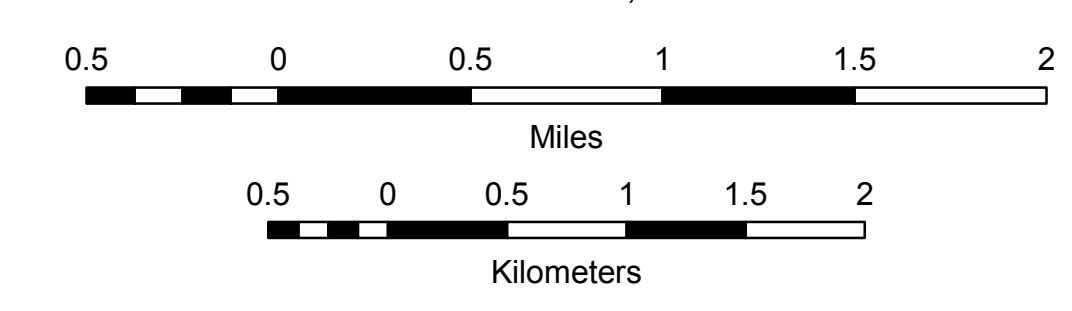
Transportation District #6

Prepared by the
Vermont Agency of Transportation
Division of Policy, Planning and Intermodal Development
in cooperation with

U.S. Department of Transportation
Federal Highway Administration

Mileage as of February 10, 2015
Map prepared June 09, 2015

SCALE 1:31,680



TOWN HWY. No.	LENGTH IN MILES CLASS 3	CLASS 4
6	0.10	
7	4.69	
8	0.25	
9	0.20	
10	0.17	
11	0.65	
12	0.09	
13	0.78	(0.47)
14	0.25	(0.05)
15	0.50	
16	3.40	
17	0.22	(0.03)
18	3.42	(0.75)
19	0.15	
20	0.60	
21	1.49	
22	0.45	
23	1.03	
24	0.20	
26	2.06	(0.88)
27	0.10	
29	0.70	
30	0.75	(0.25)
31		(0.31)
32	0.05	
33	0.90	
34	0.21	(0.09)
35	0.15	
36	0.22	
37	0.35	
38	1.80	
39	0.20	
40	0.20	(0.04)
42		(0.07)
TOTAL	26.33	2.94

MILEAGE SUMMARY

CLASS 2	4.650	
TH-1	5.040	
TH-2	0.180	
TH-3	0.050	
TH-4	3.300	
TH-5		
TOTAL CLASS 2	13.220	
CLASS 3		26.33
TOTAL CLASS 3	26.33	
TOTAL TOWN	39.550	
STATE HIGHWAY		
VT-214	0.662	
TOTAL STATE HIGHWAY	0.662	
US HIGHWAY		
US-2	1.486	
TOTAL US HIGHWAY	1.486	
TOTAL STATE	2.148	
TOTAL, TRAVELED HIGHWAYS, FEB. 10, 2015:	41.698	

(Excludes Class 4, Legal Trail, and Unidentified Corridor Mileage)

TOWN HWY. No.	LENGTH IN MILES "NOT UP TO STANDARD"
34	(0.10)
TOTAL	0.10

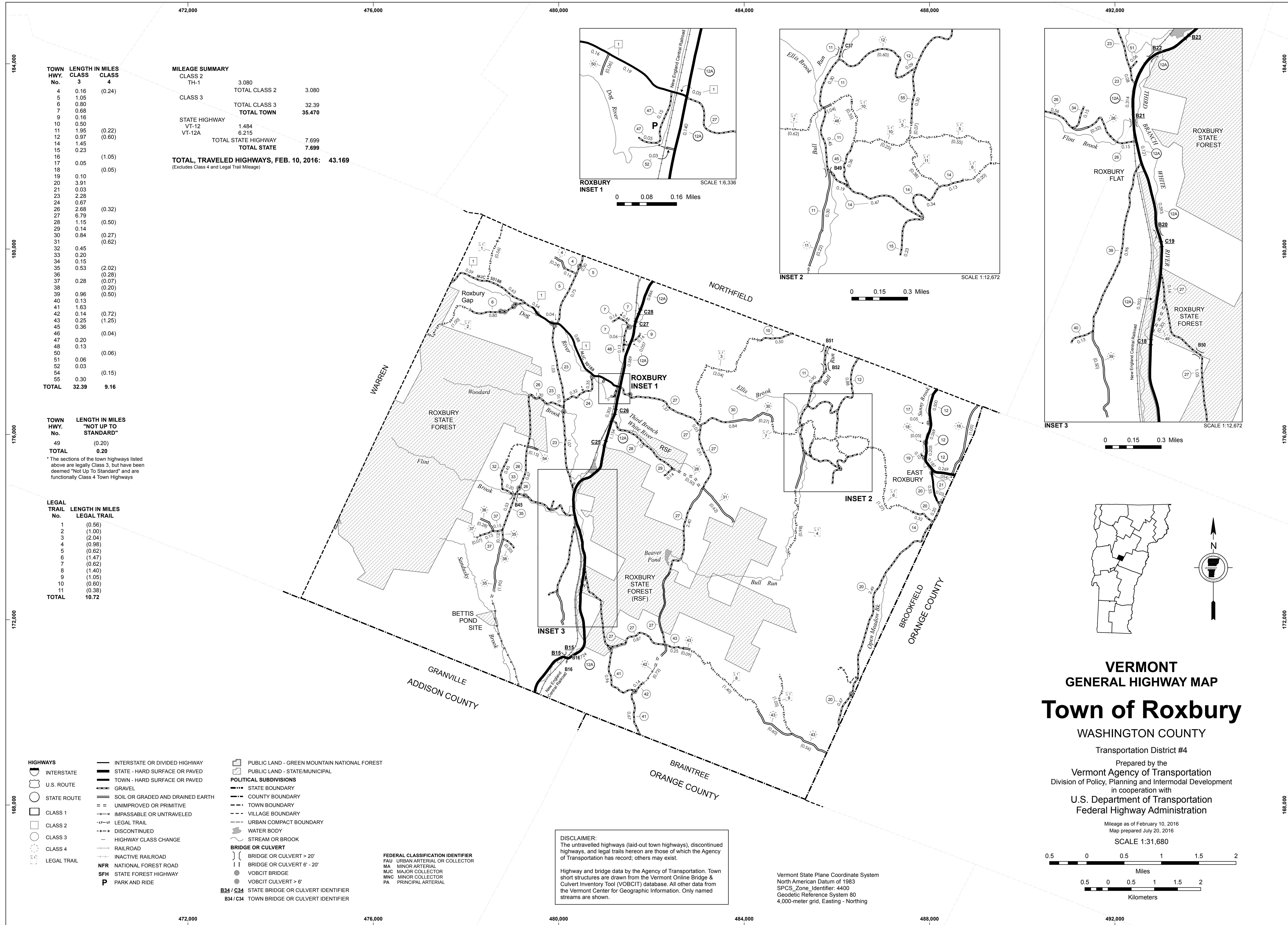
* The sections of the town highways listed above are legally Class 3, but have been deemed "Not Up To Standard" and are functionally Class 4 Town Highways

- HIGHWAYS**
- INTERSTATE OR DIVIDED HIGHWAY
 - STATE - HARD SURFACE OR PAVED
 - TOWN - HARD SURFACE OR PAVED
 - GRAVEL
 - SOIL OR GRADED AND DRAINED EARTH
 - UNIMPROVED OR PRIMITIVE
 - IMPASSABLE OR UNTRAVELED
 - LEGAL TRAIL
 - DISCONTINUED
 - HIGHWAY CLASS CHANGE
 - RAILROAD
 - INACTIVE RAILROAD
 - NFR NATIONAL FOREST ROAD
 - SFH STATE FOREST HIGHWAY
 - P PARK AND RIDE
- POLITICAL SUBDIVISIONS**
- STATE BOUNDARY
 - COUNTY BOUNDARY
 - TOWN BOUNDARY
 - VILLAGE BOUNDARY
 - URBAN COMPACT BOUNDARY
 - WATER BODY
 - STREAM OR BROOK
- BRIDGE OR CULVERT**
- BRIDGE OR CULVERT > 20'
 - BRIDGE OR CULVERT 6' - 20'
 - VOBCIT BRIDGE
 - VOBCIT CULVERT > 6'
- FEDERAL CLASSIFICATION IDENTIFIER**
- FAU URBAN ARTERIAL OR COLLECTOR
 - MA MINOR ARTERIAL
 - MJC MAJOR COLLECTOR
 - MNC MINOR COLLECTOR
 - PA PRINCIPAL ARTERIAL
- B34 / C34** STATE BRIDGE OR CULVERT IDENTIFIER
B34 / C34 TOWN BRIDGE OR CULVERT IDENTIFIER

DISCLAIMER:
The untraveled highways (laid-out town highways), discontinued highways, and legal trails hereon are those of which the Agency of Transportation has record; others may exist.

Highway and bridge data by the Agency of Transportation. Town short structures are drawn from the Vermont Online Bridge & Culvert Inventory Tool (VOBCIT) database. All other data from the Vermont Center for Geographic Information. Only named streams are shown.

Vermont State Plane Coordinate System
North American Datum of 1983
SPCS_Zone_Identifier: 4400
Geodetic Reference System 80
4,000-meter grid, Easting - Northing



TOWN HWY. No.	LENGTH IN MILES CLASS 3	LENGTH IN MILES CLASS 4
4	0.16	(0.24)
5	1.05	
6	0.80	
7	0.68	
9	0.16	
10	0.50	
11	1.95	(0.22)
12	0.97	(0.60)
14	1.45	
15	0.23	
16		(1.05)
17	0.05	(0.05)
18		
19	0.10	
20	3.91	
21	0.03	
23	2.28	
24	0.67	
26	2.68	(0.32)
27	6.79	
28	1.15	(0.50)
29	0.14	
30	0.84	(0.27)
31		(0.62)
32	0.45	
33	0.20	
34	0.15	
35	0.53	(2.02)
36		(0.28)
37	0.28	(0.07)
38		(0.20)
39	0.96	(0.50)
40	0.13	
41	1.63	
42	0.14	(0.72)
43	0.25	(1.25)
45	0.36	
46		(0.04)
47	0.20	
48	0.13	
50		(0.06)
51	0.06	
52	0.03	
54		(0.15)
55	0.30	
TOTAL	32.39	9.16

MILEAGE SUMMARY

CLASS 2	3.080	
TH-1		TOTAL CLASS 2 3.080
CLASS 3		
TOTAL CLASS 3	32.39	
TOTAL TOWN	35.470	
STATE HIGHWAY		
VT-12	1.484	
VT-12A	6.215	
TOTAL STATE HIGHWAY	7.699	
TOTAL STATE	7.699	
TOTAL, TRAVELED HIGHWAYS, FEB. 10, 2016:	43.169	

(Excludes Class 4 and Legal Trail Mileage)

TOWN HWY. No.	LENGTH IN MILES "NOT UP TO STANDARD"
49	(0.20)
TOTAL	0.20

*The sections of the town highways listed above are legally Class 3, but have been deemed "Not Up to Standard" and are functionally Class 4 Town Highways

LEGAL TRAIL No.	LENGTH IN MILES LEGAL TRAIL
1	(0.56)
2	(1.00)
3	(2.04)
4	(0.98)
5	(0.62)
6	(1.47)
7	(0.62)
8	(1.40)
9	(1.05)
10	(0.60)
11	(0.38)
TOTAL	10.72

- HIGHWAYS**
- INTERSTATE
 - U.S. ROUTE
 - STATE ROUTE
 - CLASS 1
 - CLASS 2
 - CLASS 3
 - CLASS 4
 - LEGAL TRAIL
- INTERSTATE OR DIVIDED HIGHWAY
STATE - HARD SURFACE OR PAVED
TOWN - HARD SURFACE OR PAVED
GRAVEL
SOIL OR GRADED AND DRAINED EARTH
UNIMPROVED OR PRIMITIVE
IMPASSABLE OR UNTRAVELED
LEGAL TRAIL
DISCONTINUED
HIGHWAY CLASS CHANGE
RAILROAD
INACTIVE RAILROAD
NFR NATIONAL FOREST ROAD
SFH STATE FOREST HIGHWAY
P PARK AND RIDE
- PUBLIC LAND - GREEN MOUNTAIN NATIONAL FOREST**
- PUBLIC LAND - STATE/MUNICIPAL**
- POLITICAL SUBDIVISIONS**
- STATE BOUNDARY
 - COUNTY BOUNDARY
 - TOWN BOUNDARY
 - VILLAGE BOUNDARY
 - URBAN COMPACT BOUNDARY
 - WATER BODY
 - STREAM OR BROOK
- BRIDGE OR CULVERT**
- BRIDGE OR CULVERT > 20'
 - BRIDGE OR CULVERT 6' - 20'
 - VOBCIT BRIDGE
 - VOBCIT CULVERT > 6'
 - B34 / C34 STATE BRIDGE OR CULVERT IDENTIFIER
 - B34 / C34 TOWN BRIDGE OR CULVERT IDENTIFIER
- FEDERAL CLASSIFICATION IDENTIFIER**
- FAU URBAN ARTERIAL OR COLLECTOR
 - MA MINOR ARTERIAL
 - MJC MAJOR COLLECTOR
 - MNC MINOR COLLECTOR
 - PA PRINCIPAL ARTERIAL

DISCLAIMER:
The untraveled highways (laid-out town highways), discontinued highways, and legal trails hereon are those of which the Agency of Transportation has record; others may exist.

Highway and bridge data by the Agency of Transportation. Town short structures are drawn from the Vermont Online Bridge & Culvert Inventory Tool (VOBCIT) database. All other data from the Vermont Center for Geographic Information. Only named streams are shown.

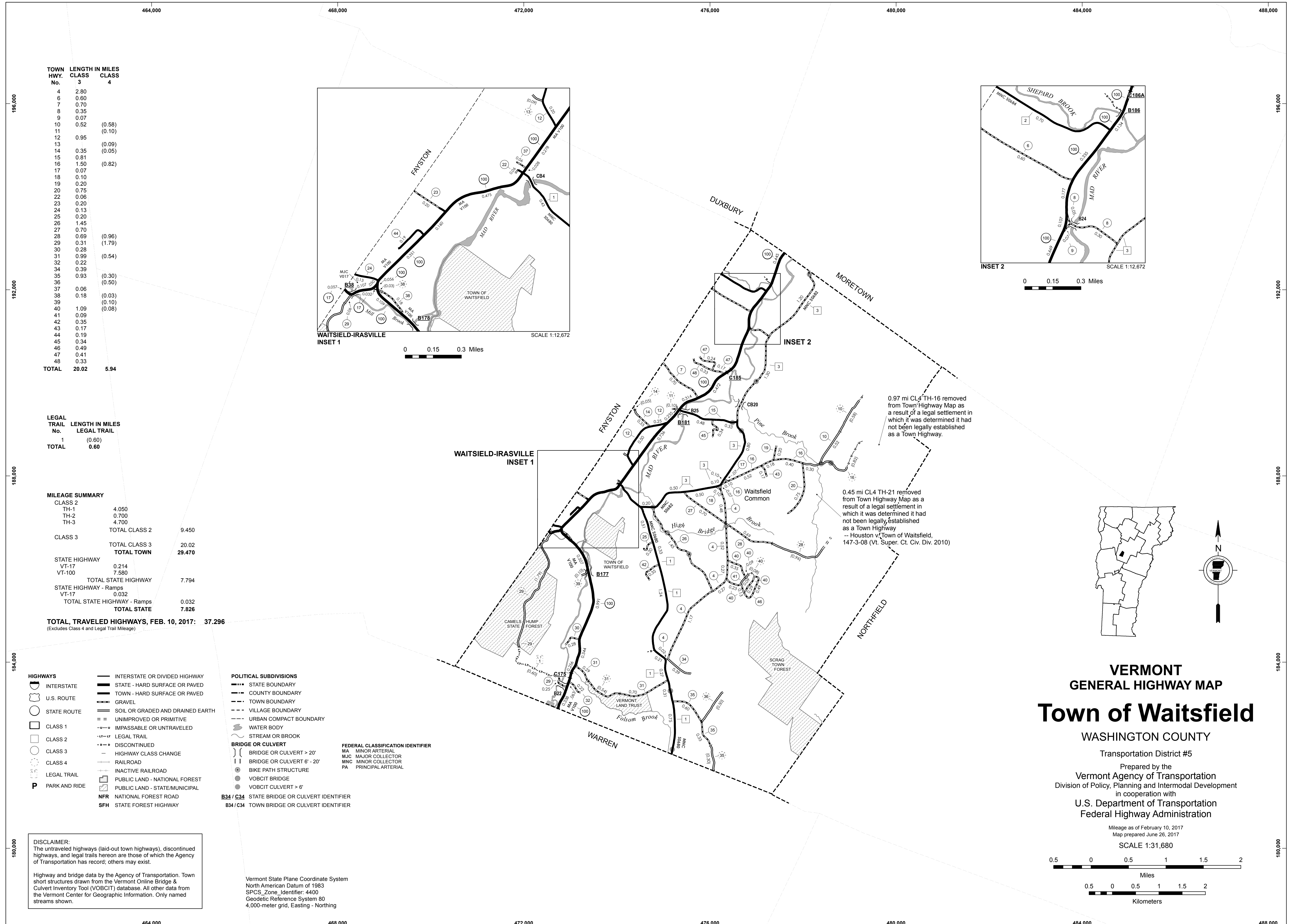
Vermont State Plane Coordinate System
North American Datum of 1983
SPCS_Zone_Identifier: 4400
Geodetic Reference System 80
4,000-meter grid, Easting - Northing

VERMONT
GENERAL HIGHWAY MAP
Town of Roxbury
WASHINGTON COUNTY
Transportation District #4

Prepared by the
Vermont Agency of Transportation
Division of Policy, Planning and Intermodal Development
in cooperation with
U.S. Department of Transportation
Federal Highway Administration

Mileage as of February 10, 2016
Map prepared July 20, 2016
SCALE 1:31,680

0.5 0 0.5 1 1.5 2
Miles
0.5 0 0.5 1 1.5 2
Kilometers



TOWN HWY. No.	LENGTH IN MILES CLASS 3	LENGTH IN MILES CLASS 4
4	2.80	
6	0.60	
7	0.70	
8	0.35	
9	0.07	
10	0.52	(0.58)
11		(0.10)
12	0.95	
13		(0.09)
14	0.35	(0.05)
15	0.81	
16	1.50	(0.82)
17	0.07	
18	0.10	
19	0.20	
20	0.75	
22	0.06	
23	0.20	
24	0.13	
25	0.20	
26	1.45	
27	0.70	
28	0.69	(0.96)
29	0.31	(1.79)
30	0.28	
31	0.99	(0.54)
32	0.22	
34	0.39	
35	0.93	(0.30)
36		(0.50)
37	0.06	
38	0.18	(0.03)
39		(0.10)
40	1.09	(0.08)
41	0.09	
42	0.35	
43	0.17	
44	0.19	
45	0.34	
46	0.49	
47	0.41	
48	0.33	
TOTAL	20.02	5.94

LEGAL TRAIL No.	LENGTH IN MILES LEGAL TRAIL
1	(0.60)
TOTAL	0.60

MILEAGE SUMMARY

CLASS 2		
TH-1	4.050	
TH-2	0.700	
TH-3	4.700	
TOTAL CLASS 2	9.450	
TOTAL CLASS 3	20.02	
TOTAL TOWN	29.470	
STATE HIGHWAY		
VT-17	0.214	
VT-100	7.580	
TOTAL STATE HIGHWAY	7.794	
STATE HIGHWAY - Ramps		
VT-17	0.032	
TOTAL STATE HIGHWAY - Ramps	0.032	
TOTAL STATE	7.826	
TOTAL, TRAVELED HIGHWAYS, FEB. 10, 2017:	37.296	

(Excludes Class 4 and Legal Trail Mileage)

- HIGHWAYS**
- INTERSTATE
 - U.S. ROUTE
 - STATE ROUTE
 - CLASS 1
 - CLASS 2
 - CLASS 3
 - CLASS 4
 - LEGAL TRAIL
 - PARK AND RIDE
 - INTERSTATE OR DIVIDED HIGHWAY
 - STATE - HARD SURFACE OR PAVED
 - TOWN - HARD SURFACE OR PAVED
 - GRAVEL
 - SOIL OR GRADED AND DRAINED EARTH
 - UNIMPROVED OR PRIMITIVE
 - IMPASSABLE OR UNTRAVELED
 - LEGAL TRAIL
 - DISCONTINUED
 - HIGHWAY CLASS CHANGE
 - RAILROAD
 - INACTIVE RAILROAD
 - PUBLIC LAND - NATIONAL FOREST
 - PUBLIC LAND - STATE/MUNICIPAL
 - NATIONAL FOREST ROAD
 - STATE FOREST HIGHWAY

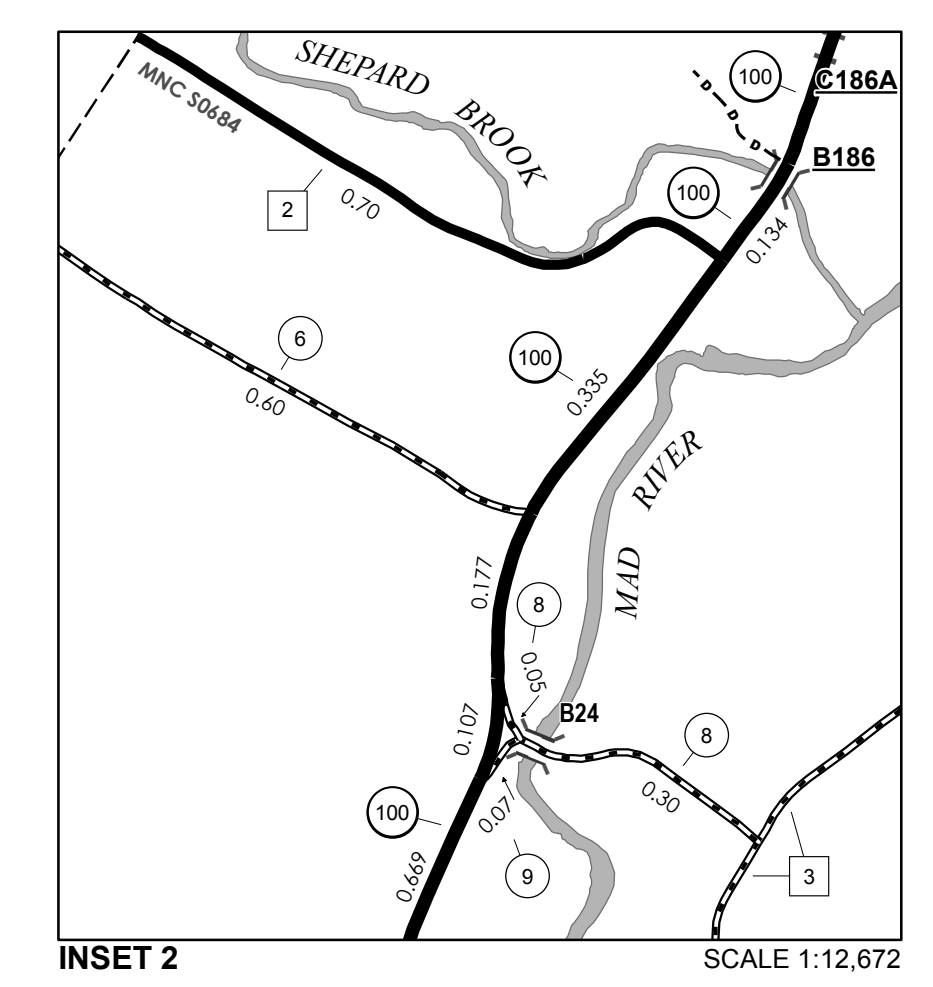
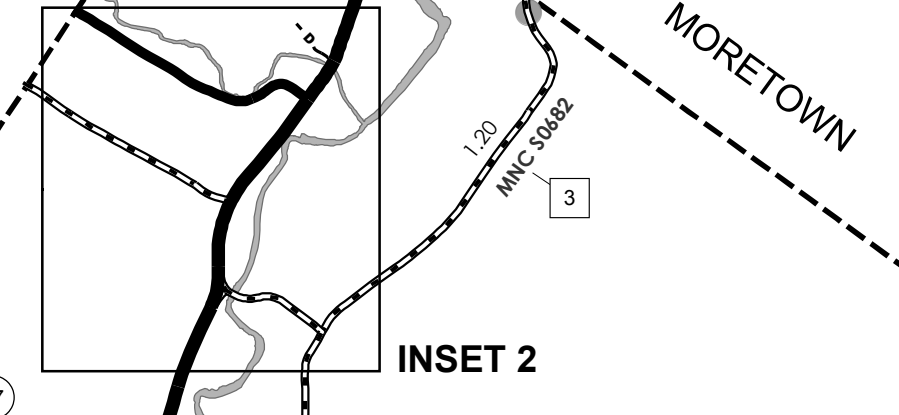
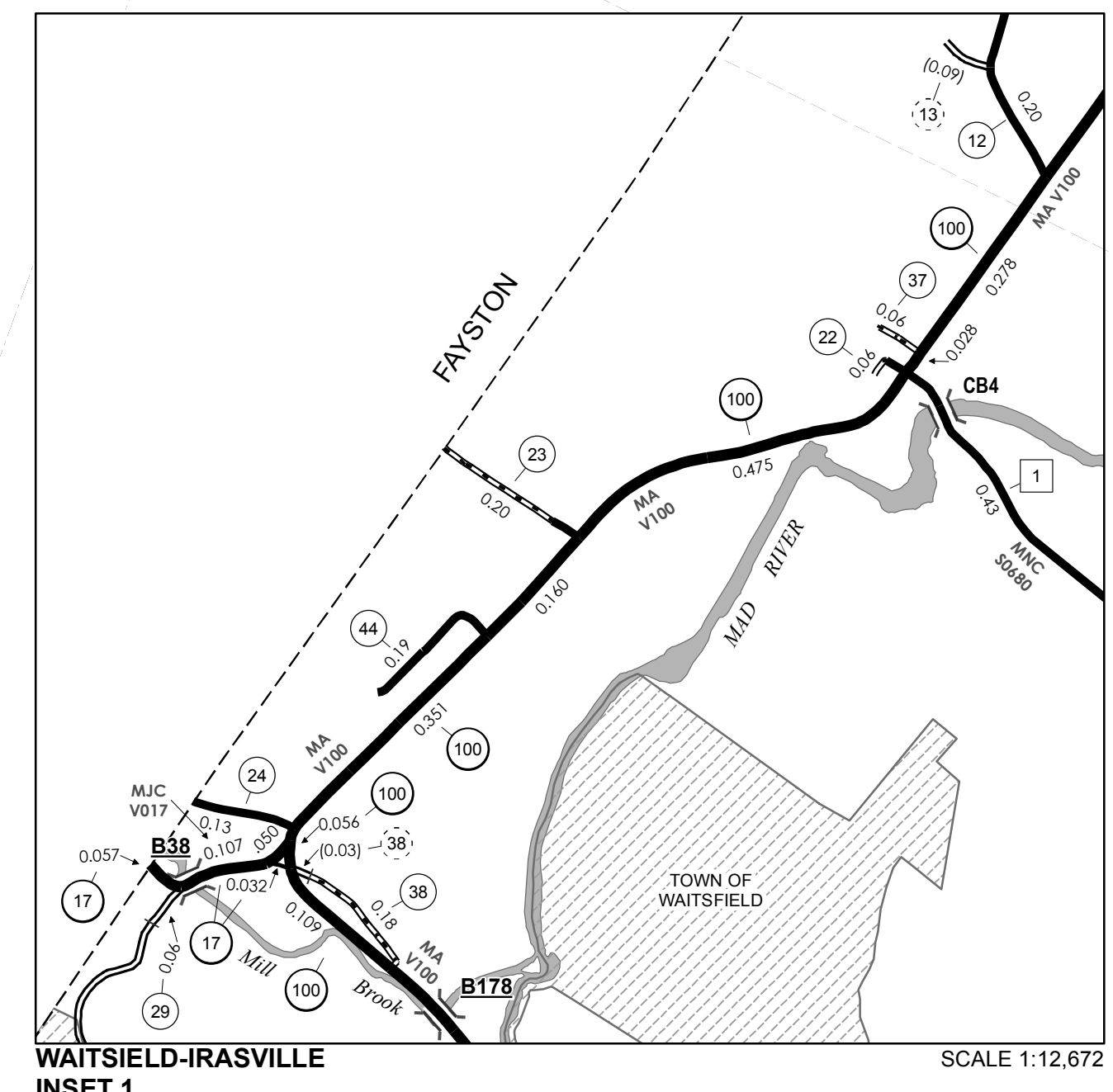
- POLITICAL SUBDIVISIONS**
- STATE BOUNDARY
 - COUNTY BOUNDARY
 - TOWN BOUNDARY
 - VILLAGE BOUNDARY
 - URBAN COMPACT BOUNDARY
 - WATER BODY
 - STREAM OR BROOK
 - BRIDGE OR CULVERT
 - BRIDGE OR CULVERT > 20'
 - BRIDGE OR CULVERT 6' - 20'
 - BIKE PATH STRUCTURE
 - VOBCIT BRIDGE
 - VOBCIT CULVERT > 6'
 - STATE BRIDGE OR CULVERT IDENTIFIER
 - TOWN BRIDGE OR CULVERT IDENTIFIER

- FEDERAL CLASSIFICATION IDENTIFIER**
- MA MINOR ARTERIAL
 - MJC MAJOR COLLECTOR
 - MNC MINOR COLLECTOR
 - PA PRINCIPAL ARTERIAL

DISCLAIMER:
The untraveled highways (laid-out town highways), discontinued highways, and legal trails hereon are those of which the Agency of Transportation has record; others may exist.

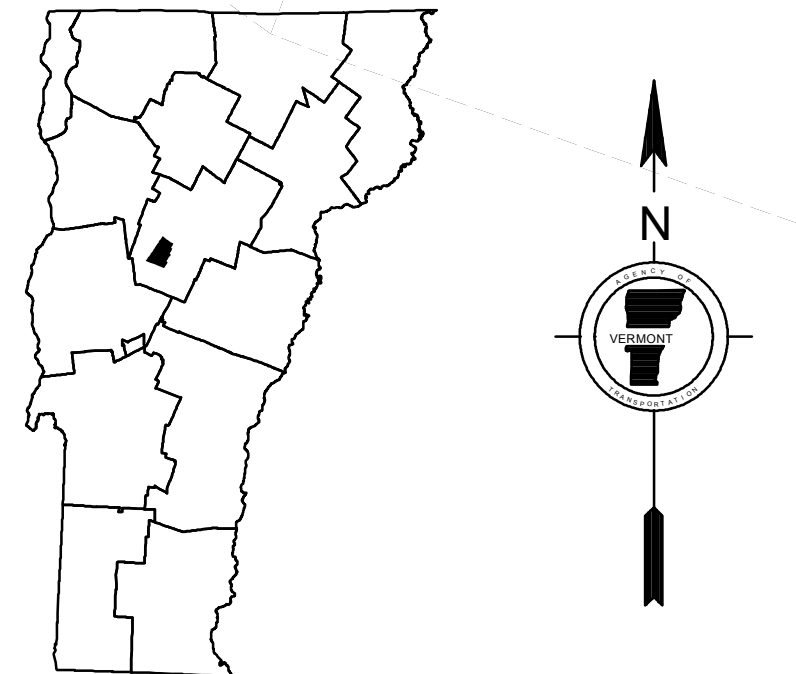
Highway and bridge data by the Agency of Transportation. Town short structures drawn from the Vermont Online Bridge & Culvert Inventory Tool (VOBCIT) database. All other data from the Vermont Center for Geographic Information. Only named streams shown.

Vermont State Plane Coordinate System
North American Datum of 1983
SPCS_Zone_Identifier: 4400
Geodetic Reference System 80
4,000-meter grid, Easting - Northing

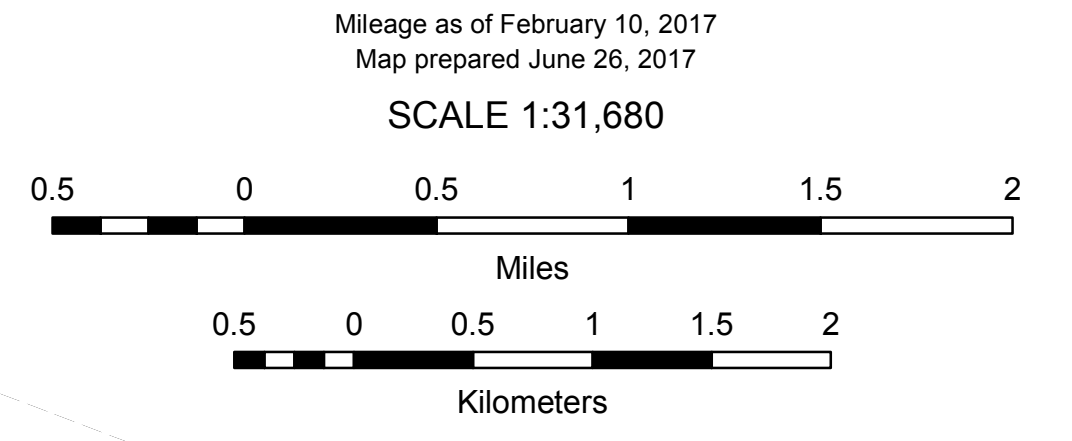


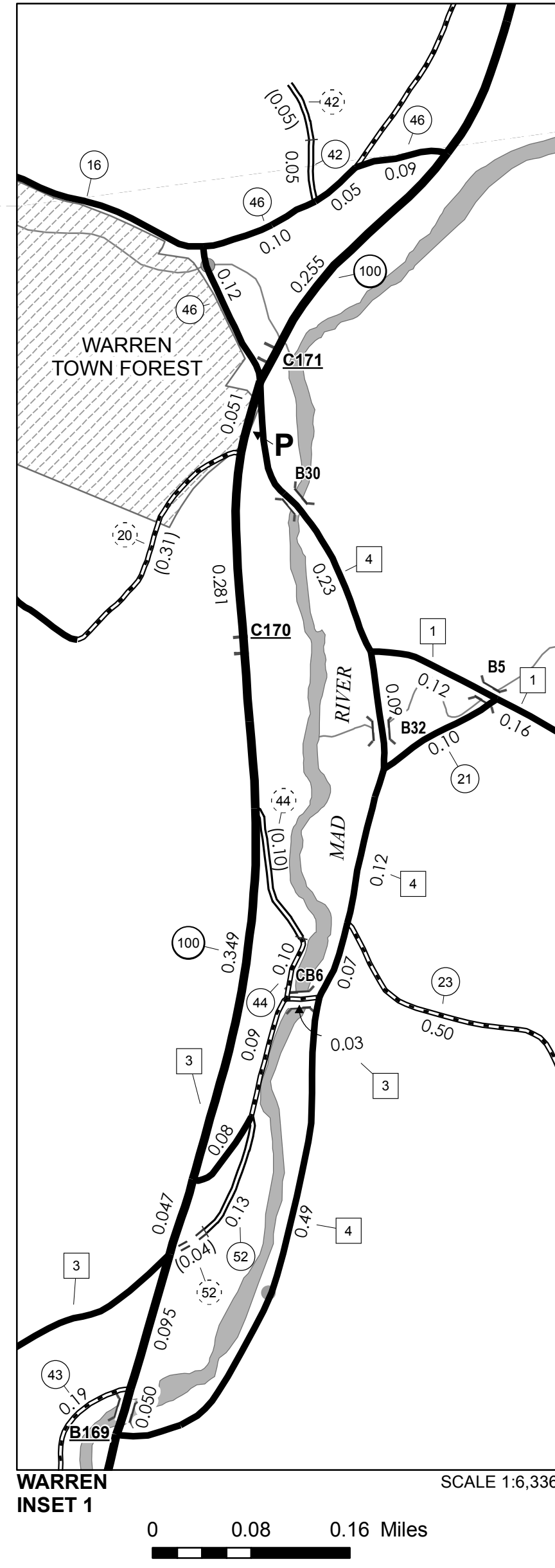
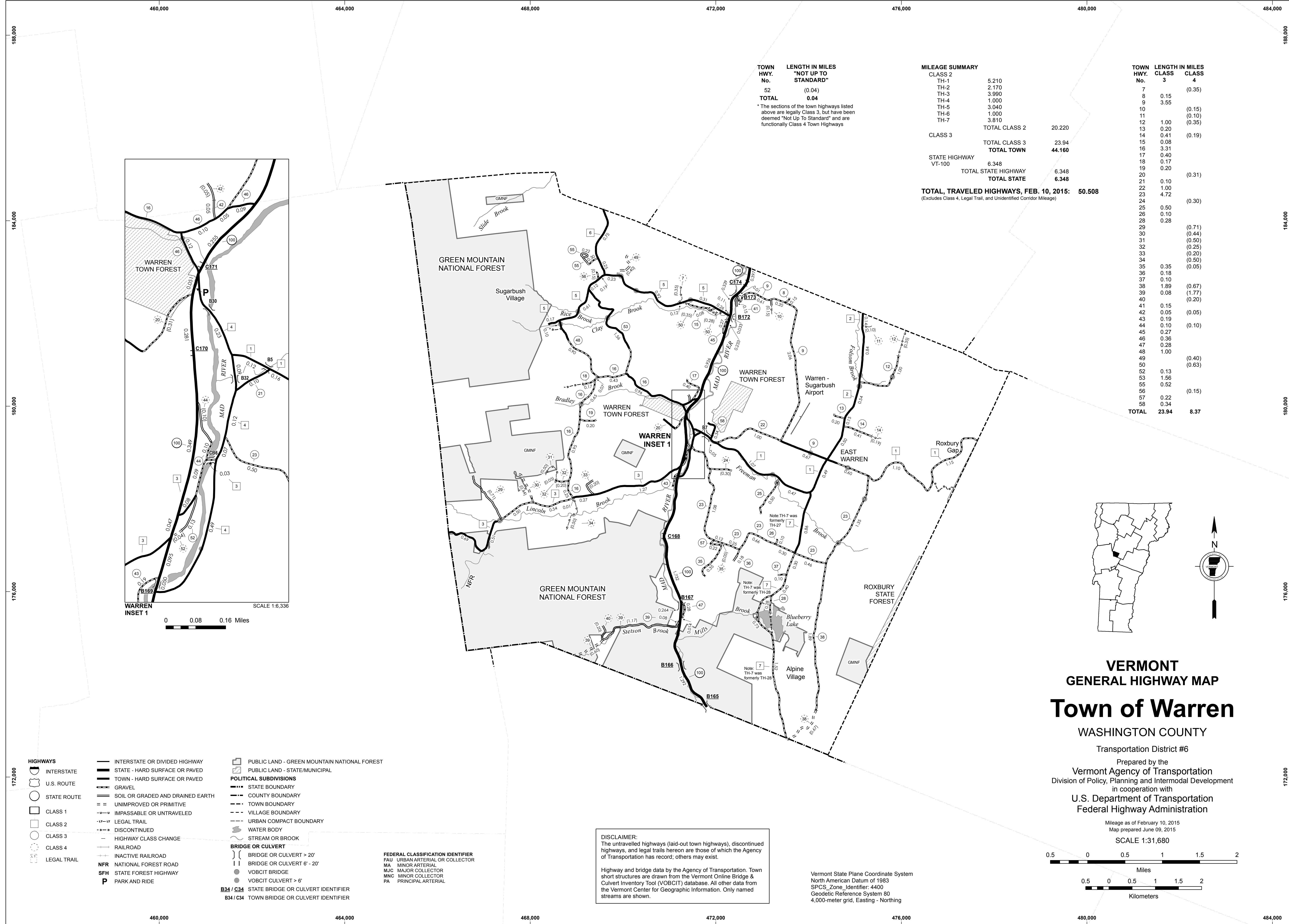
0.97 mi CL4 TH-16 removed from Town Highway Map as a result of a legal settlement in which it was determined it had not been legally established as a Town Highway.

0.45 mi CL4 TH-21 removed from Town Highway Map as a result of a legal settlement in which it was determined it had not been legally established as a Town Highway
→ Houston v. Town of Waitsfield, 147-3-08 (Vt. Super. Ct. Civ. Div. 2010)



VERMONT
GENERAL HIGHWAY MAP
Town of Waitsfield
WASHINGTON COUNTY
Transportation District #5
Prepared by the
Vermont Agency of Transportation
Division of Policy, Planning and Intermodal Development
in cooperation with
U.S. Department of Transportation
Federal Highway Administration





WARREN INSET 1
SCALE 1:6,336
0 0.08 0.16 Miles

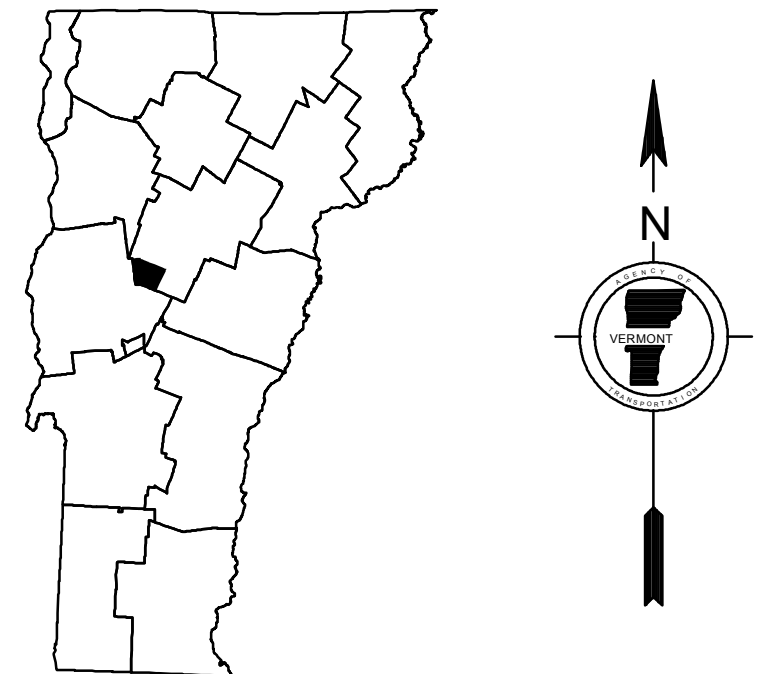
TOWN HWY. No.	LENGTH IN MILES "NOT UP TO STANDARD"
52	(0.04)
TOTAL	0.04

* The sections of the town highways listed above are legally Class 3, but have been deemed "Not Up To Standard" and are functionally Class 4 Town Highways

MILEAGE SUMMARY		TOWN HWY. No.	LENGTH IN MILES CLASS 3	CLASS 4
CLASS 2		7		(0.35)
TH-1	5.210	8	0.15	
TH-2	2.170	9	3.55	
TH-3	3.990	10		(0.15)
TH-4	1.000	11		(0.10)
TH-5	3.040	12	1.00	(0.35)
TH-6	1.000	13	0.20	
TH-7	3.810	14	0.41	(0.19)
	TOTAL CLASS 2	20	20.220	
CLASS 3		15		
	TOTAL CLASS 3	23	23.94	
	TOTAL TOWN	44	44.160	
STATE HIGHWAY VT-100	6.348	16	3.31	
	TOTAL STATE HIGHWAY	17	0.40	
	TOTAL STATE	6	6.348	
	TOTAL TRAVELED HIGHWAYS, FEB. 10, 2015:	50	50.508	

(Excludes Class 4, Legal Trail, and Unidentified Corridor Mileage)

TOWN HWY. No.	LENGTH IN MILES CLASS 3	CLASS 4
17	0.40	
18	0.17	
19	0.20	
20		(0.31)
21	0.10	
22	1.00	
23	4.72	
24		(0.30)
25	0.50	
26	0.10	
28	0.28	
29		(0.71)
30		(0.44)
31		(0.50)
32		(0.25)
33		(0.20)
34		(0.50)
35	0.35	(0.05)
36	0.18	
37	0.10	
38	1.89	(0.67)
39	0.08	(1.77)
40		(0.20)
41	0.15	
42	0.05	(0.05)
43	0.19	
44	0.10	(0.10)
45	0.27	
46	0.36	
47	0.28	
48	1.00	
49		(0.40)
50		(0.63)
52	0.13	
53	1.56	
55	0.52	
56		(0.15)
57	0.22	
58	0.34	
TOTAL	23.94	8.37



VERMONT
GENERAL HIGHWAY MAP
Town of Warren

WASHINGTON COUNTY

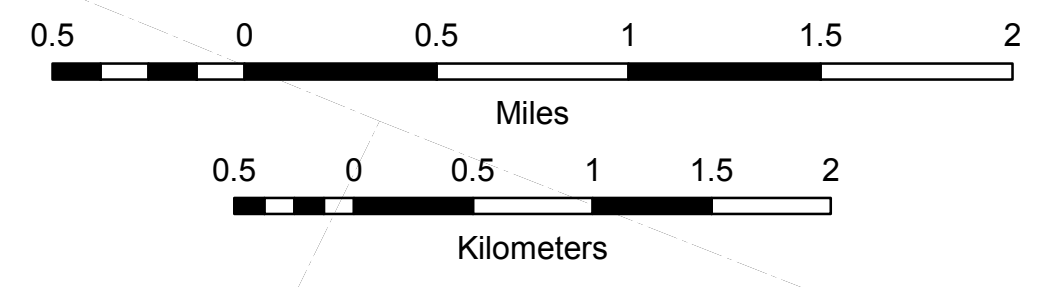
Transportation District #6

Prepared by the
Vermont Agency of Transportation
Division of Policy, Planning and Intermodal Development
in cooperation with

U.S. Department of Transportation
Federal Highway Administration

Mileage as of February 10, 2015
Map prepared June 09, 2015

SCALE 1:31,680

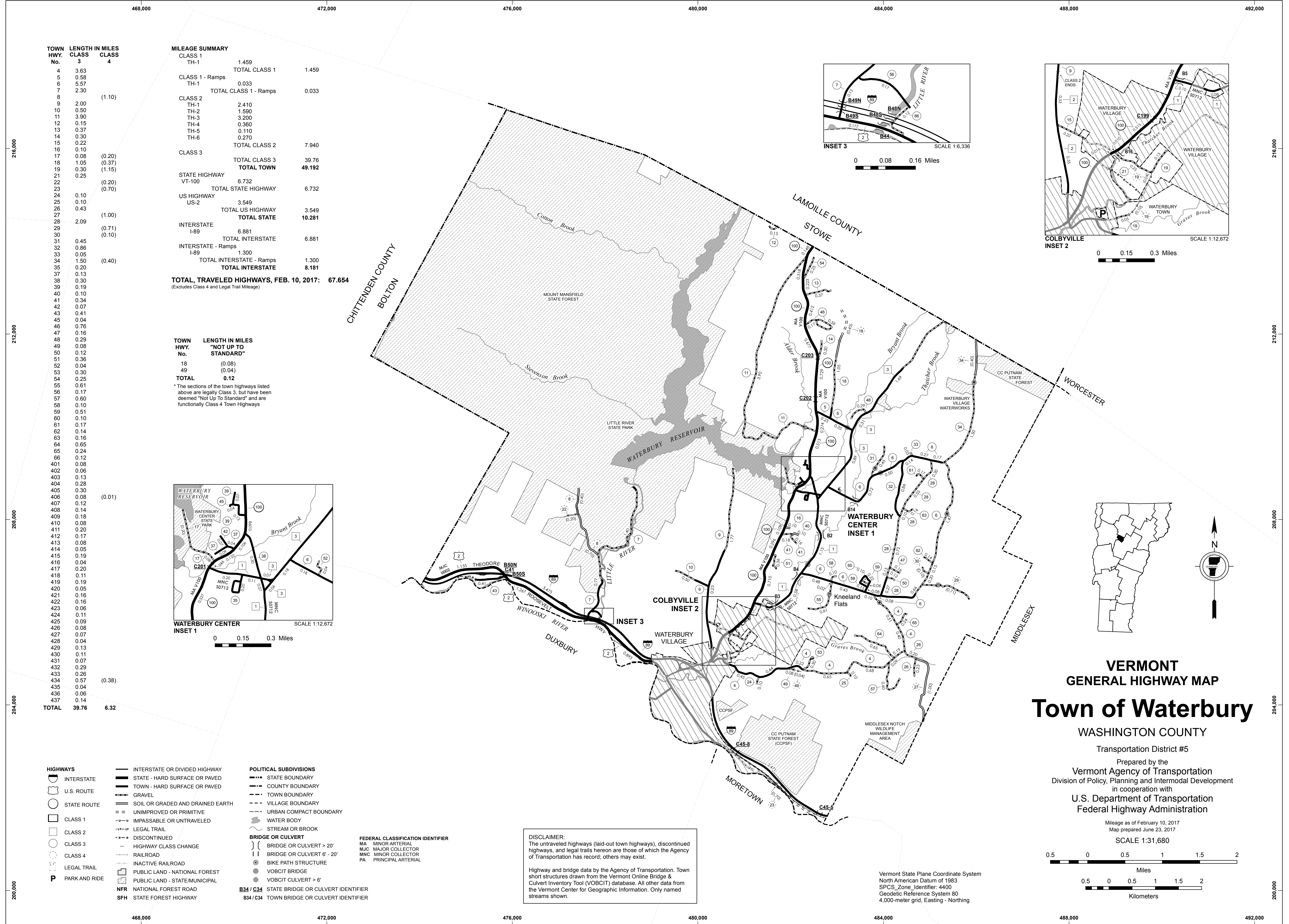


- HIGHWAYS**
- INTERSTATE
- U.S. ROUTE
- STATE ROUTE
- CLASS 1
- CLASS 2
- CLASS 3
- CLASS 4
- LEGAL TRAIL
- INTERSTATE OR DIVIDED HIGHWAY
- STATE - HARD SURFACE OR PAVED
- TOWN - HARD SURFACE OR PAVED
- GRAVEL
- SOIL OR GRADED AND DRAINED EARTH
- UNIMPROVED OR PRIMITIVE
- IMPASSABLE OR UNTRAVELED
- LEGAL TRAIL
- DISCONTINUED
- HIGHWAY CLASS CHANGE
- RAILROAD
- INACTIVE RAILROAD
- NFR NATIONAL FOREST ROAD
- SFH STATE FOREST HIGHWAY
- P PARK AND RIDE
- PUBLIC LAND - GREEN MOUNTAIN NATIONAL FOREST
- PUBLIC LAND - STATE/MUNICIPAL
- POLITICAL SUBDIVISIONS**
- STATE BOUNDARY
- COUNTY BOUNDARY
- TOWN BOUNDARY
- VILLAGE BOUNDARY
- URBAN COMPACT BOUNDARY
- WATER BODY
- STREAM OR BROOK
- BRIDGE OR CULVERT**
- BRIDGE OR CULVERT > 20'
- BRIDGE OR CULVERT 6' - 20'
- VOBCIT BRIDGE
- VOBCIT CULVERT > 6'
- B34 / C34 STATE BRIDGE OR CULVERT IDENTIFIER
- B34 / C34 TOWN BRIDGE OR CULVERT IDENTIFIER
- FEDERAL CLASSIFICATION IDENTIFIER**
- FAU URBAN ARTERIAL OR COLLECTOR
- MA MINOR ARTERIAL
- MJC MAJOR COLLECTOR
- MNC MINOR COLLECTOR
- PA PRINCIPAL ARTERIAL

DISCLAIMER:
The untraveled highways (laid-out town highways), discontinued highways, and legal trails hereon are those of which the Agency of Transportation has record; others may exist.

Highway and bridge data by the Agency of Transportation. Town short structures are drawn from the Vermont Online Bridge & Culvert Inventory Tool (VOBCIT) database. All other data from the Vermont Center for Geographic Information. Only named streams are shown.

Vermont State Plane Coordinate System
North American Datum of 1983
SPCS_Zone_Identifier: 4400
Geodetic Reference System 80
4,000-meter grid, Easting - Northing



MILEAGE SUMMARY

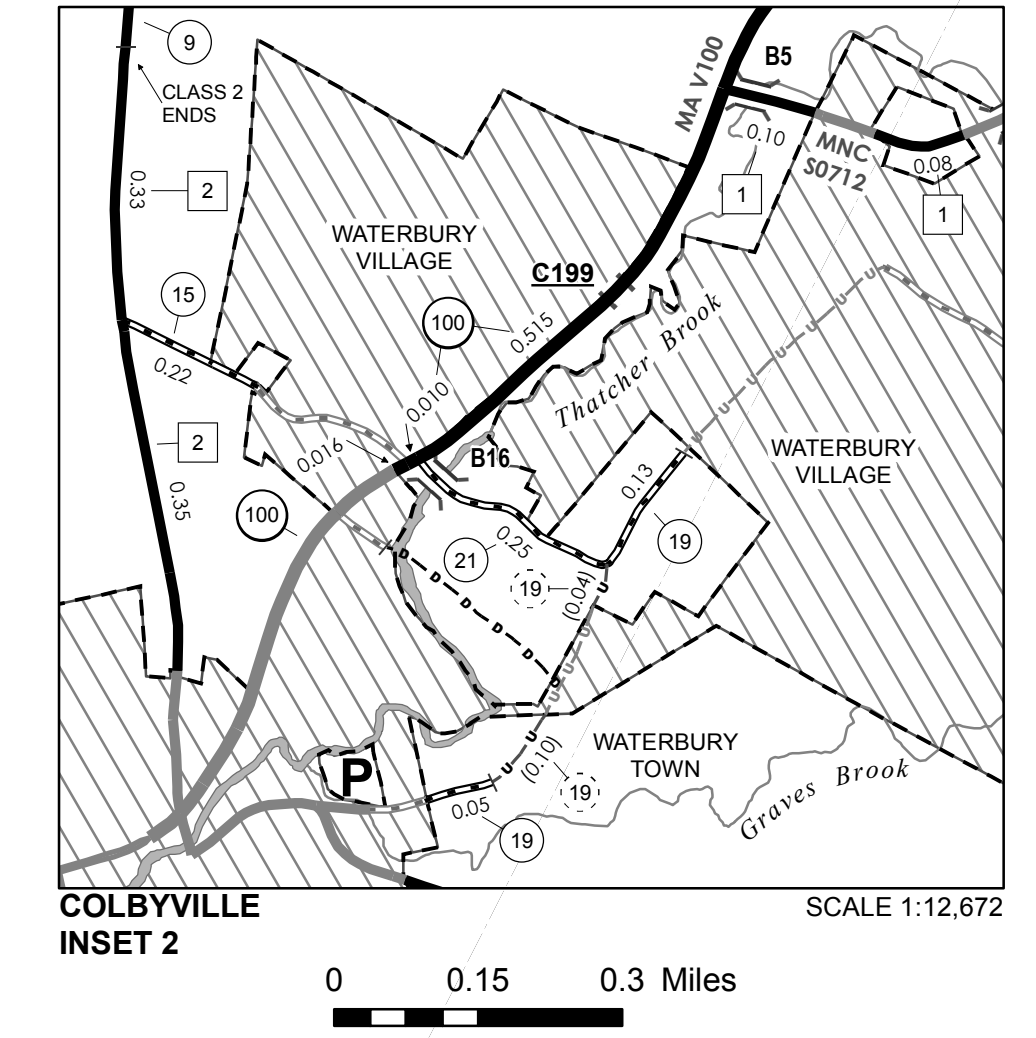
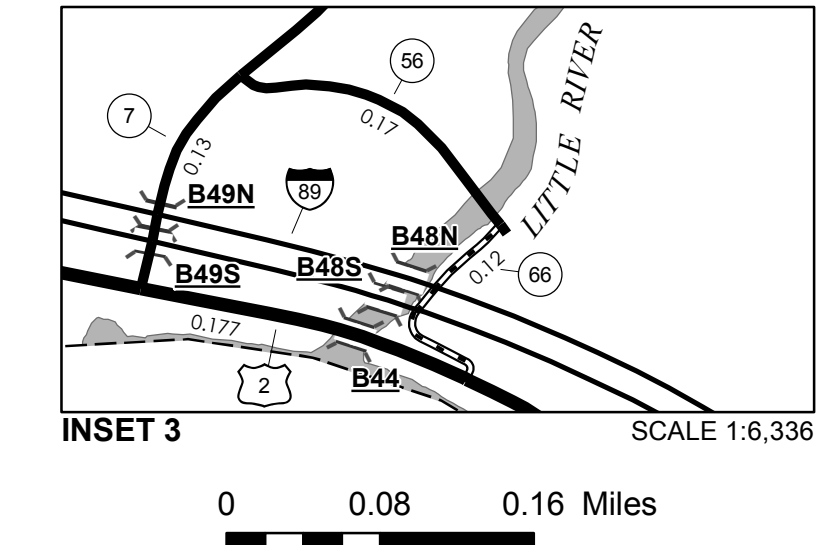
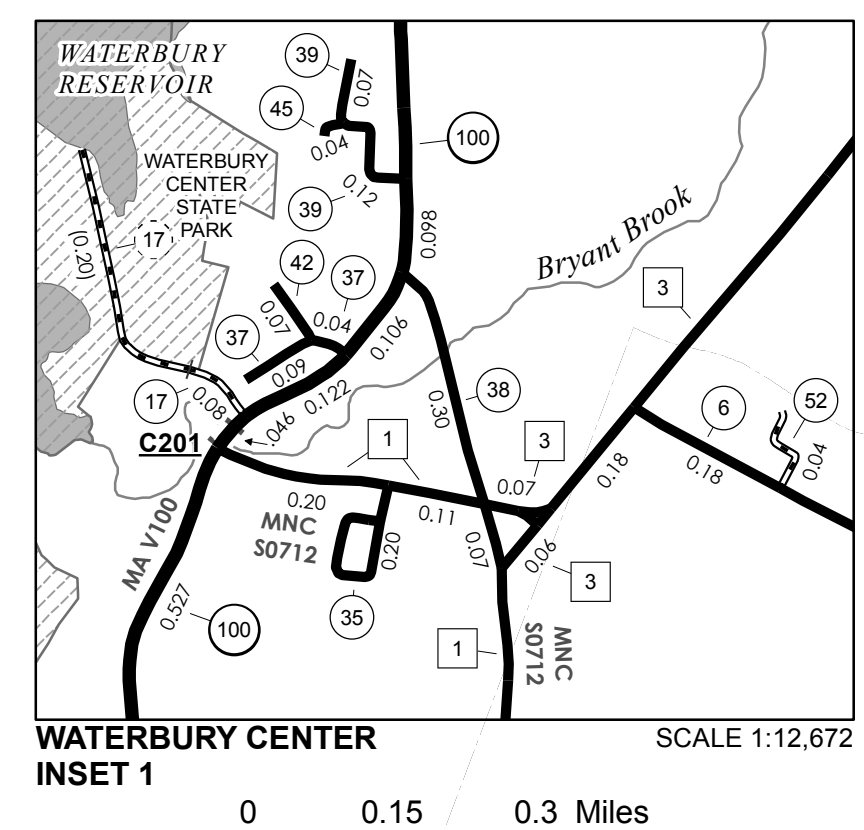
CLASS 1		
TH-1	1,459	
TOTAL CLASS 1	1,459	
CLASS 1 - Ramps		
TH-1	0.033	
TOTAL CLASS 1 - Ramps	0.033	
CLASS 2		
TH-1	2,410	
TH-2	1,590	
TH-3	3,200	
TH-4	0,360	
TH-5	0,110	
TH-6	0,270	
TOTAL CLASS 2	7,940	
CLASS 3		
TOTAL CLASS 3	39.76	
TOTAL TOWN	49.192	
STATE HIGHWAY		
VT-100	6.732	
TOTAL STATE HIGHWAY	6.732	
US HIGHWAY		
US-2	3.549	
TOTAL US HIGHWAY	3.549	
TOTAL STATE	10.281	
INTERSTATE		
I-89	6.881	
TOTAL INTERSTATE	6.881	
INTERSTATE - Ramps		
I-89	1.300	
TOTAL INTERSTATE - Ramps	1.300	
TOTAL INTERSTATE	8.181	
TOTAL, TRAVELED HIGHWAYS, FEB. 10, 2017:	67.654	

(Excludes Class 4 and Legal Trail Mileage)

TOWN HWY. No. LENGTH IN MILES "NOT UP TO STANDARD"

18	(0.08)
49	(0.04)
TOTAL	0.12

* The sections of the town highways listed above are legally Class 3, but have been deemed "Not Up To Standard" and are functionally Class 4 Town Highways



- HIGHWAYS**
- INTERSTATE
 - U.S. ROUTE
 - STATE ROUTE
 - CLASS 1
 - CLASS 2
 - CLASS 3
 - CLASS 4
 - LEGAL TRAIL
 - PARK AND RIDE
- INTERSTATE OR DIVIDED HIGHWAY
 --- STATE - HARD SURFACE OR PAVED
 --- TOWN - HARD SURFACE OR PAVED
 --- GRAVEL
 --- SOIL OR GRADED AND DRAINED EARTH
 --- UNIMPROVED OR PRIMITIVE
 --- IMPASSABLE OR UNTRAVELED
 --- LEGAL TRAIL
 --- DISCONTINUED
 --- HIGHWAY CLASS CHANGE
 --- RAILROAD
 --- INACTIVE RAILROAD
 --- PUBLIC LAND - NATIONAL FOREST
 --- PUBLIC LAND - STATE/MUNICIPAL
 --- NFR NATIONAL FOREST ROAD
 --- SFH STATE FOREST HIGHWAY

- POLITICAL SUBDIVISIONS**
- STATE BOUNDARY
 - COUNTY BOUNDARY
 - TOWN BOUNDARY
 - VILLAGE BOUNDARY
 - URBAN COMPACT BOUNDARY
 - WATER BODY
 - STREAM OR BROOK
- BRIDGE OR CULVERT**
- BRIDGE OR CULVERT > 20'
 - BRIDGE OR CULVERT 6' - 20'
 - BIKE PATH STRUCTURE
 - VOBCIT BRIDGE
 - VOBCIT CULVERT > 6'
 - B34 / C34 STATE BRIDGE OR CULVERT IDENTIFIER
 - B34 / C34 TOWN BRIDGE OR CULVERT IDENTIFIER
- FEDERAL CLASSIFICATION IDENTIFIER**
- MA MINOR ARTERIAL
 - MJC MAJOR COLLECTOR
 - MNC MINOR COLLECTOR
 - PA PRINCIPAL ARTERIAL

DISCLAIMER:
 The untraveled highways (laid-out town highways), discontinued highways, and legal trails hereon are those of which the Agency of Transportation has record; others may exist.

Highway and bridge data by the Agency of Transportation. Town short structures drawn from the Vermont Online Bridge & Culvert Inventory Tool (VOBCIT) database. All other data from the Vermont Center for Geographic Information. Only named streams shown.

VERMONT GENERAL HIGHWAY MAP
Town of Waterbury
 WASHINGTON COUNTY
 Transportation District #5

Prepared by the
 Vermont Agency of Transportation
 Division of Policy, Planning and Intermodal Development
 in cooperation with
 U.S. Department of Transportation
 Federal Highway Administration

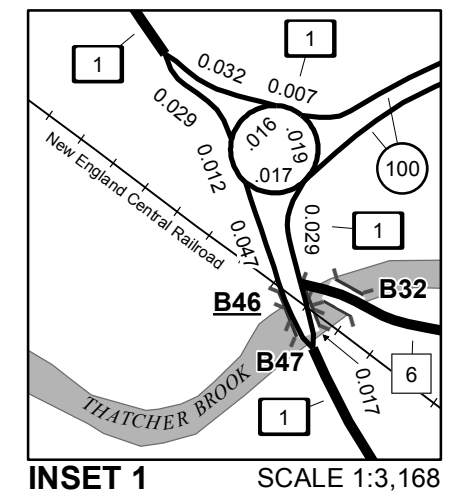
Mileage as of February 10, 2017
 Map prepared June 23, 2017
 SCALE 1:31,680

0.5 0 0.5 1 1.5 2
 Miles
 0.5 0 0.5 1 1.5 2
 Kilometers

MILEAGE SUMMARY

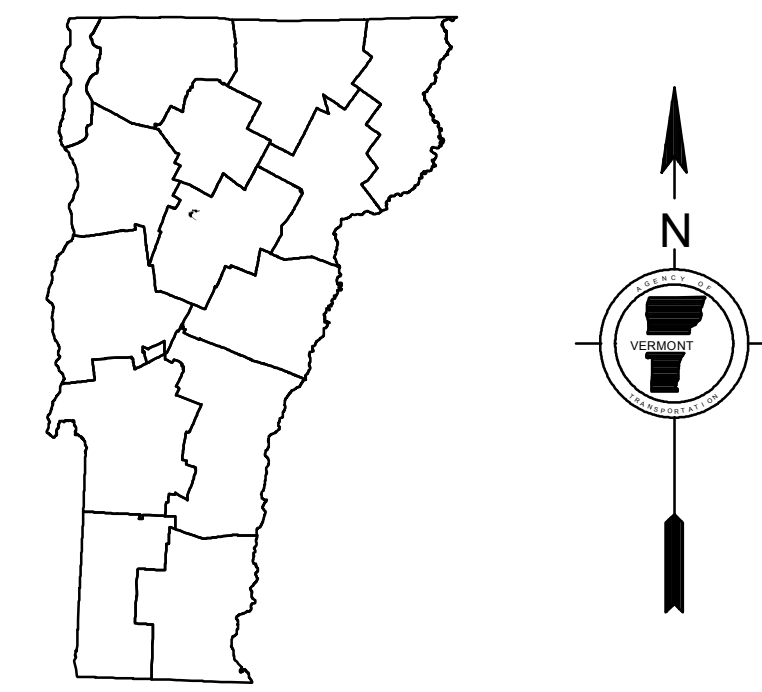
CLASS 1	TH-1	1.459	TOTAL CLASS 1	1.459
CLASS 1 - Ramps	TH-1	0.033	TOTAL CLASS 1 - Ramps	0.033
CLASS 2	TH-1	0.120		
	TH-2	0.910		
	TH-4	0.360		
	TH-5	0.110		
	TH-6	0.270	TOTAL CLASS 2	1.770
CLASS 3			TOTAL CLASS 3	5.29
			TOTAL TOWN	8.552
STATE HIGHWAY	VT-100	1.083	TOTAL STATE HIGHWAY	1.083
US HIGHWAY	US-2	0.057	TOTAL US HIGHWAY	0.057
			TOTAL STATE	1.14
INTERSTATE	I-89	0.935	TOTAL INTERSTATE	0.935
INTERSTATE - Ramps	I-89	1.300	TOTAL INTERSTATE - Ramps	1.300
			TOTAL INTERSTATE	2.235

TOTAL, TRAVELED HIGHWAYS, FEB. 10, 2017: 11.927
(Excludes Class 4 and Legal Trail Mileage)

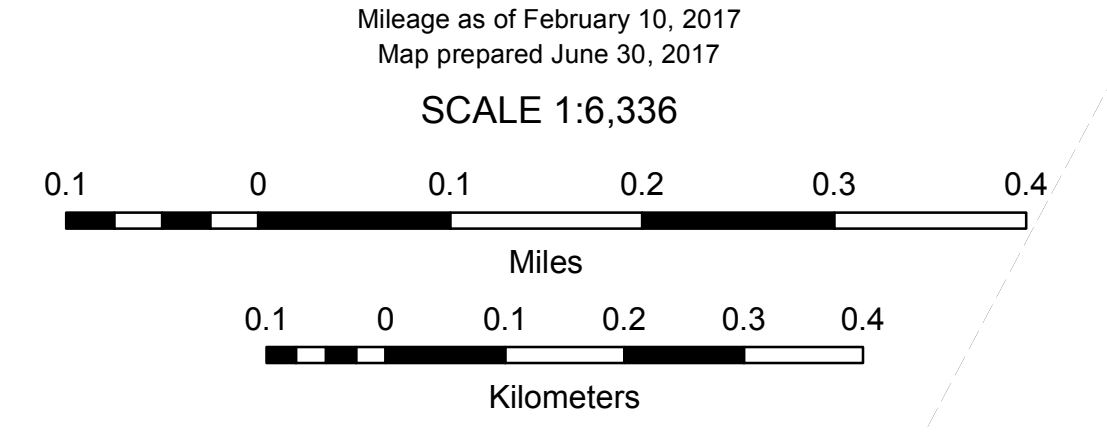


INSET 1 SCALE 1:3,168
0 0.04 0.08 Miles

TOWN HWY. No.	LENGTH IN MILES CLASS 3	CLASS 4	TOWN ROAD NAME
19	0.12		LINCOLN ST
19		(0.59)	COUNTRY CLUB RD
19		(0.28)	TH-19
19		(0.14)	LINCOLN ST
401	0.08		ACORN DR
402	0.06		ADAMS CT
403	0.13		ARMORY AVE
404	0.28		ARMORY DR
405	0.30		ASHFORD LN
406	0.08		BATCHELDER ST
406		(0.01)	BATCHELDER ST
407	0.12		BIDWELL LN
408	0.14		BUTLER ST
409	0.18		CROSSROAD
410	0.08		DEMERITT PL
411	0.20		EAST ST
412	0.17		ELLINWOOD AVE
413	0.08		ELM ST
414	0.05		FOUNDRY ST
415	0.19		GRANDVIEW HTS
416	0.04		HEALY CT
417	0.20		HIGH ST
418	0.11		HILL ST
419	0.19		HILLCREST TER
420	0.05		INTERVALE AVE
421	0.16		KENNEDY DR
422	0.16		LINCOLN ST
423	0.06		MILL RD
424	0.11		NORTH ST
425	0.09		O'HEAR CT
426	0.08		PARK ROW
427	0.07		PARK ST
428	0.04		PARKER CT
429	0.13		PERRY HILL RD
430	0.11		PILGRIM PARK RD
431	0.07		PROSPECT ST
432	0.29		RAILROAD ST
433	0.26		RANDALL ST
434	0.57		RIVER RD
434		(0.38)	RIVER RD
435	0.04		ROTARIAN PL
436	0.06		SWASEY CT
437	0.14		WALLACE ST
TOTAL	5.29	1.40	



VERMONT
GENERAL HIGHWAY MAP
Village of Waterbury
WASHINGTON COUNTY
Transportation District #5
Prepared by the
Vermont Agency of Transportation
Division of Policy, Planning and Intermodal Development
in cooperation with
U.S. Department of Transportation
Federal Highway Administration



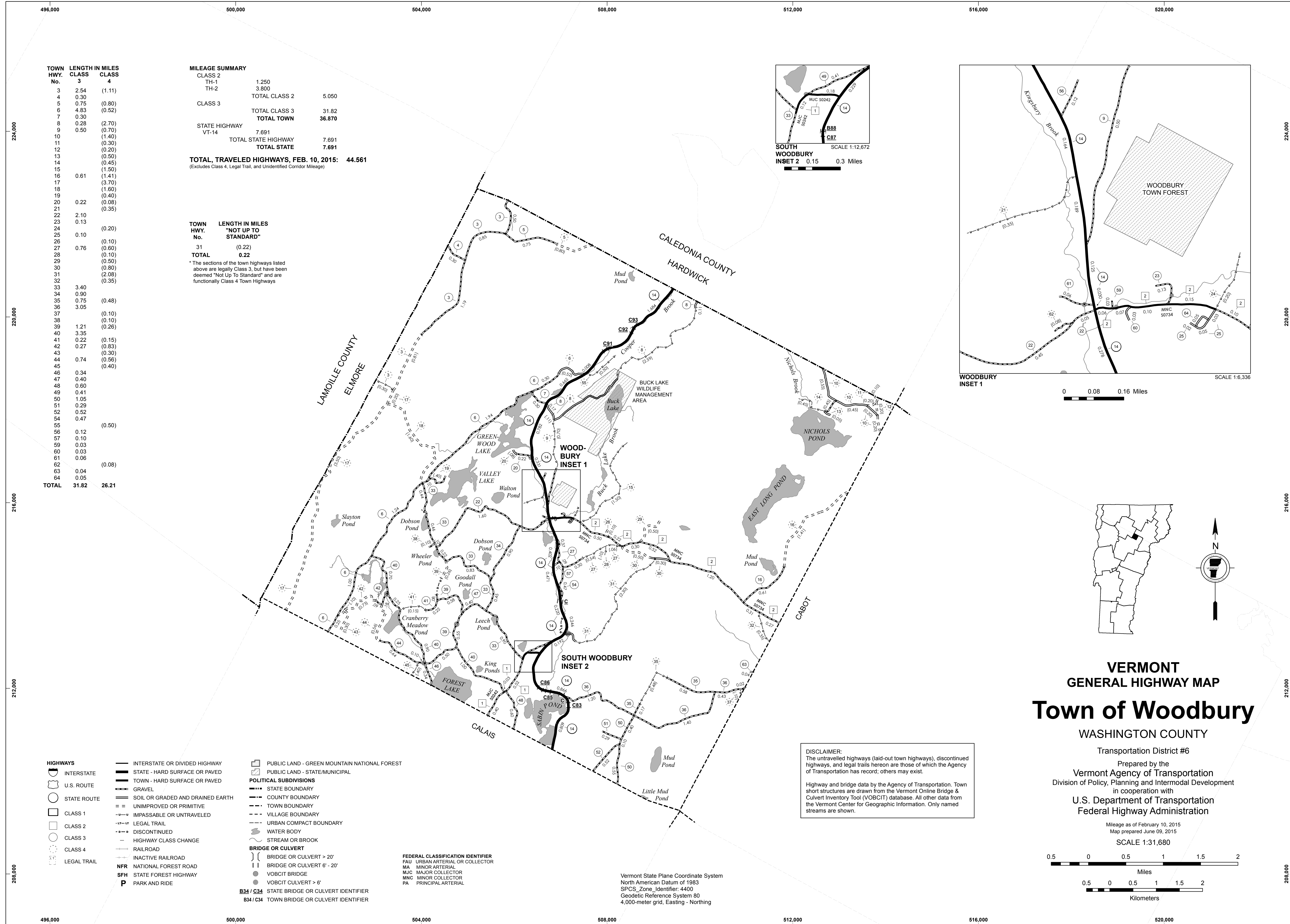
- HIGHWAYS**
- INTERSTATE
 - U.S. ROUTE
 - STATE ROUTE
 - CLASS 1
 - CLASS 2
 - CLASS 3
 - CLASS 4
 - LEGAL TRAIL
 - PARK AND RIDE
- INTERSTATE OR DIVIDED HIGHWAY
STATE - HARD SURFACE OR PAVED
TOWN - HARD SURFACE OR PAVED
GRAVEL
SOIL OR GRADED AND DRAINED EARTH
UNIMPROVED OR PRIMITIVE
IMPASSABLE OR UNTRAVELED
LEGAL TRAIL
DISCONTINUED
HIGHWAY CLASS CHANGE
RAILROAD
INACTIVE RAILROAD
PUBLIC LAND - NATIONAL FOREST
PUBLIC LAND - STATE/MUNICIPAL
NFR NATIONAL FOREST ROAD
SFH STATE FOREST HIGHWAY

- POLITICAL SUBDIVISIONS**
- STATE BOUNDARY
 - COUNTY BOUNDARY
 - TOWN BOUNDARY
 - VILLAGE BOUNDARY
 - URBAN COMPACT BOUNDARY
 - WATER BODY
 - STREAM OR BROOK
- BRIDGE OR CULVERT**
- BRIDGE OR CULVERT > 20'
 - BRIDGE OR CULVERT 6' - 20'
 - BIKE PATH STRUCTURE
 - VOBCIT BRIDGE
 - VOBCIT CULVERT > 6'
- B34 / C34 STATE BRIDGE OR CULVERT IDENTIFIER**
B34 / C34 TOWN BRIDGE OR CULVERT IDENTIFIER
- FEDERAL CLASSIFICATION IDENTIFIER**
- MA MINOR ARTERIAL
 - MJC MAJOR COLLECTOR
 - MNC MINOR COLLECTOR
 - PA PRINCIPAL ARTERIAL

DISCLAIMER:
The untraveled highways (laid-out town highways), discontinued highways, and legal trails herein are those of which the Agency of Transportation has record; others may exist.

Highway and bridge data by the Agency of Transportation. Town short structures drawn from the Vermont Online Bridge & Culvert Inventory Tool (VOBCIT) database. All other data from the Vermont Center for Geographic Information. Only named streams shown.

Vermont State Plane Coordinate System
North American Datum of 1983
SPCS_Zone_Identifier: 4400
Geodetic Reference System 80
2,000-meter grid, Easting - Northing



TOWN HWY. No.	LENGTH IN MILES CLASS 3	LENGTH IN MILES CLASS 4
3	2.54	(1.11)
4	0.30	(0.80)
5	0.75	(0.52)
6	4.83	(0.52)
7	0.30	
8	0.28	(2.70)
9	0.50	(1.40)
10		(0.30)
11		(0.20)
12		(0.50)
13		(0.45)
14		(1.50)
15		(1.41)
16	0.61	(3.70)
17		(1.60)
18		(0.40)
19		(0.08)
20	0.22	(0.35)
21		
22	2.10	
23	0.13	
24		(0.20)
25	0.10	
26		(0.10)
27	0.76	(0.60)
28		(0.10)
29		(0.50)
30		(0.80)
31		(2.08)
32		(0.35)
33	3.40	
34	0.90	
35	0.75	(0.48)
36	3.05	
37		(0.10)
38		(0.10)
39	1.21	(0.26)
40	3.35	
41	0.22	(0.15)
42	0.27	(0.83)
43		(0.30)
44	0.74	(0.56)
45		(0.40)
46	0.34	
47	0.40	
48	0.60	
49	0.41	
50	1.05	
51	0.29	
52	0.52	
54	0.47	
55		(0.50)
56	0.12	
57	0.10	
59	0.03	
60	0.03	
61	0.06	
62		(0.08)
63	0.04	
64	0.05	
TOTAL	31.82	26.21

MILEAGE SUMMARY

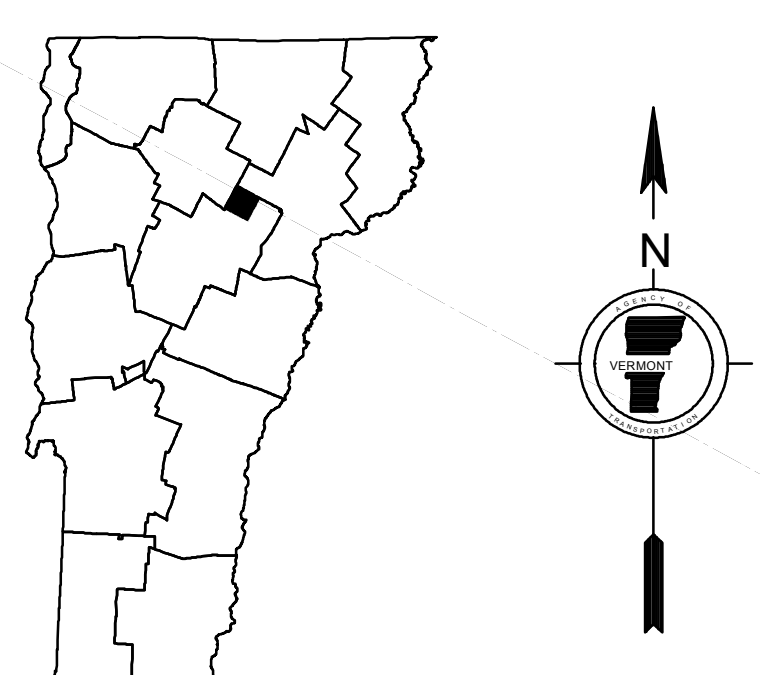
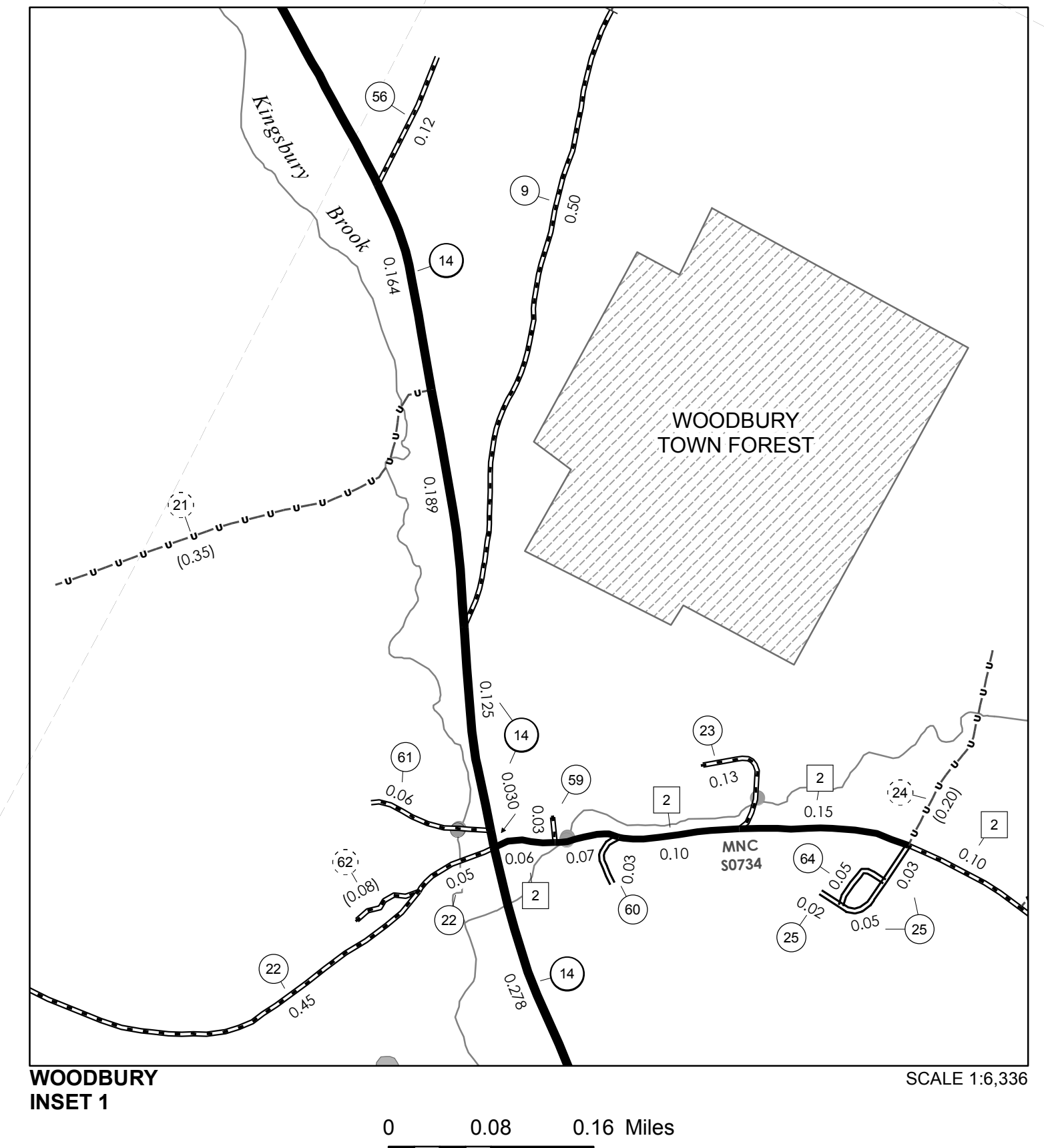
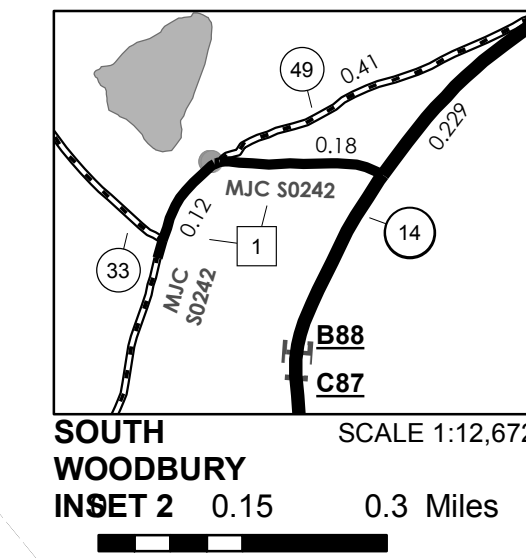
CLASS 2	1.250	
TH-1	3.800	
TH-2		
TOTAL CLASS 2	5.050	
CLASS 3		
TOTAL CLASS 3	31.82	
TOTAL TOWN	36.870	
STATE HIGHWAY		
VT-14	7.691	
TOTAL STATE HIGHWAY	7.691	
TOTAL STATE	7.691	

TOTAL, TRAVELED HIGHWAYS, FEB. 10, 2015: 44.561
(Excludes Class 4, Legal Trail, and Unidentified Corridor Mileage)

TOWN HWY. No.

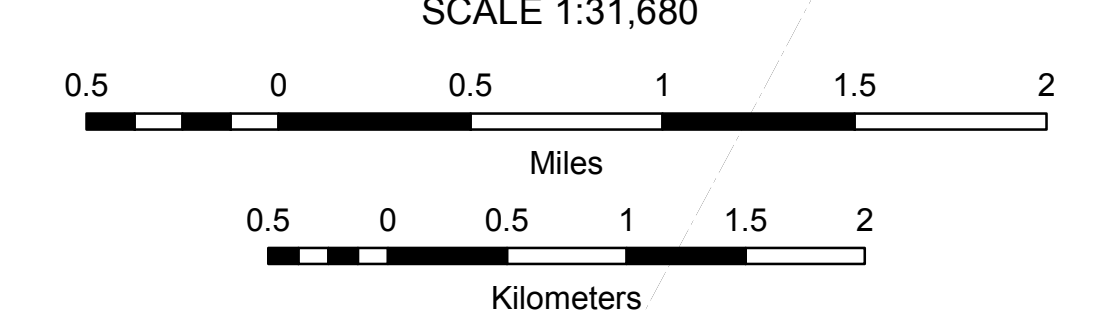
31	0.22
TOTAL	0.22

*The sections of the town highways listed above are legally Class 3, but have been deemed "Not Up To Standard" and are functionally Class 4 Town Highways



VERMONT
GENERAL HIGHWAY MAP
Town of Woodbury
WASHINGTON COUNTY

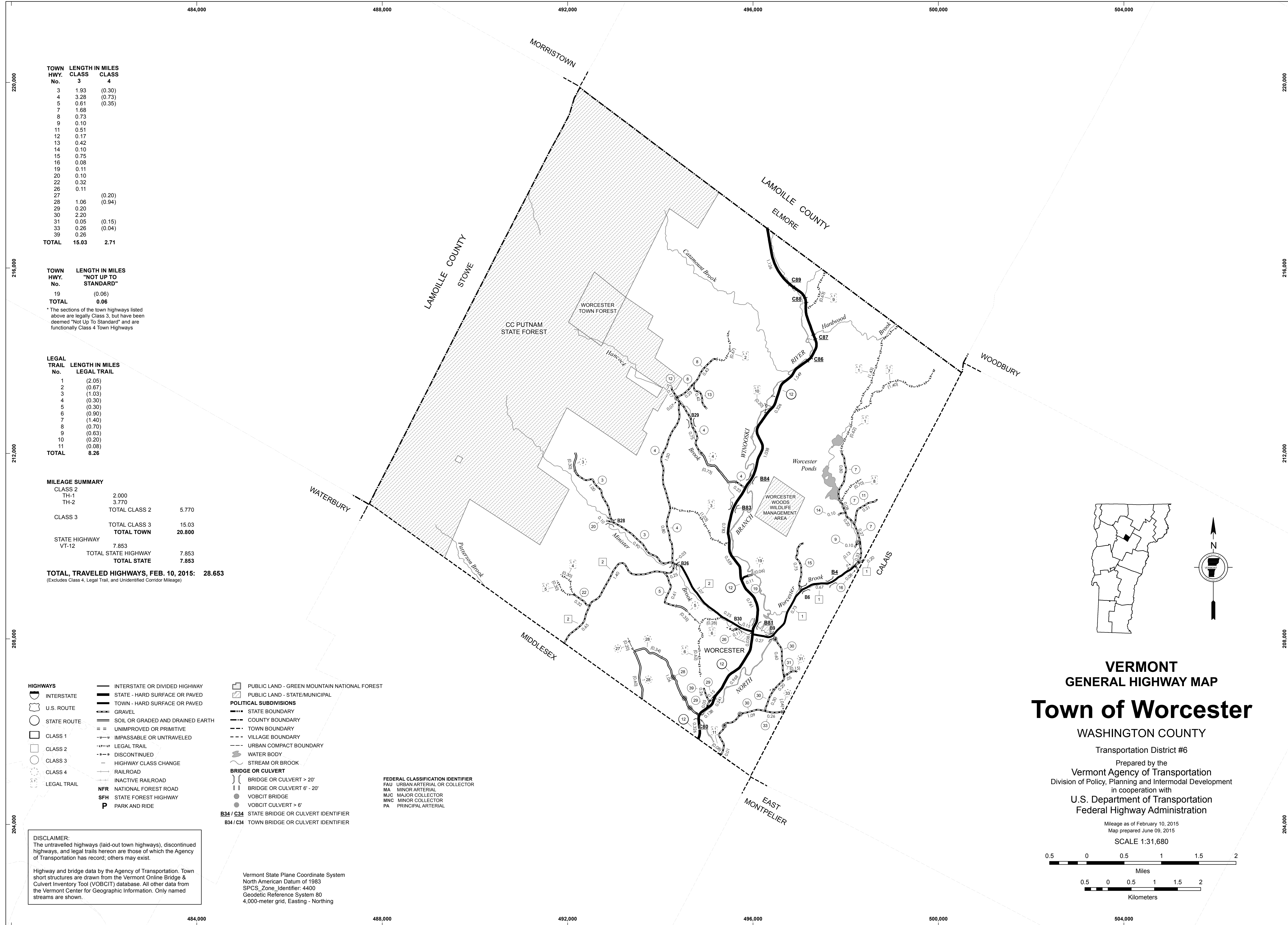
Transportation District #6
Prepared by the
Vermont Agency of Transportation
Division of Policy, Planning and Intermodal Development
in cooperation with
U.S. Department of Transportation
Federal Highway Administration



DISCLAIMER:
The untraveled highways (laid-out town highways), discontinued highways, and legal trails hereon are those of which the Agency of Transportation has record; others may exist.

Highway and bridge data by the Agency of Transportation. Town short structures are drawn from the Vermont Online Bridge & Culvert Inventory Tool (VOBCIT) database. All other data from the Vermont Center for Geographic Information. Only named streams are shown.

Vermont State Plane Coordinate System
North American Datum of 1983
SPCS_Zone_Identifier: 4400
Geodetic Reference System 80
4,000-meter grid, Easting - Northing



TOWN HWY. No.	LENGTH IN MILES	
	CLASS 3	CLASS 4
3	1.93	(0.30)
4	3.28	(0.73)
5	0.61	(0.35)
7	1.68	
8	0.73	
9	0.10	
11	0.51	
12	0.17	
13	0.42	
14	0.10	
15	0.75	
16	0.08	
19	0.11	
20	0.10	
22	0.32	
26	0.11	
27		(0.20)
28	1.06	(0.94)
29	0.20	
30	2.20	
31	0.05	(0.15)
33	0.26	(0.04)
39	0.26	
TOTAL	15.03	2.71

TOWN HWY. No.	LENGTH IN MILES "NOT UP TO STANDARD"
19	(0.06)
TOTAL	0.06

* The sections of the town highways listed above are legally Class 3, but have been deemed "Not Up To Standard" and are functionally Class 4 Town Highways

LEGAL TRAIL No.	LENGTH IN MILES LEGAL TRAIL
1	(2.05)
2	(0.67)
3	(1.03)
4	(0.30)
5	(0.30)
6	(0.90)
7	(1.40)
8	(0.70)
9	(0.63)
10	(0.20)
11	(0.08)
TOTAL	8.26

MILEAGE SUMMARY		
CLASS 2		
TH-1	2.000	
TH-2	3.770	
TOTAL CLASS 2	5.770	
CLASS 3		
TOTAL CLASS 3	15.03	
TOTAL TOWN	20.800	
STATE HIGHWAY		
VT-12	7.853	
TOTAL STATE HIGHWAY	7.853	
TOTAL STATE	7.853	

TOTAL, TRAVELED HIGHWAYS, FEB. 10, 2015: 28.653
(Excludes Class 4, Legal Trail, and Unidentified Corridor Mileage)

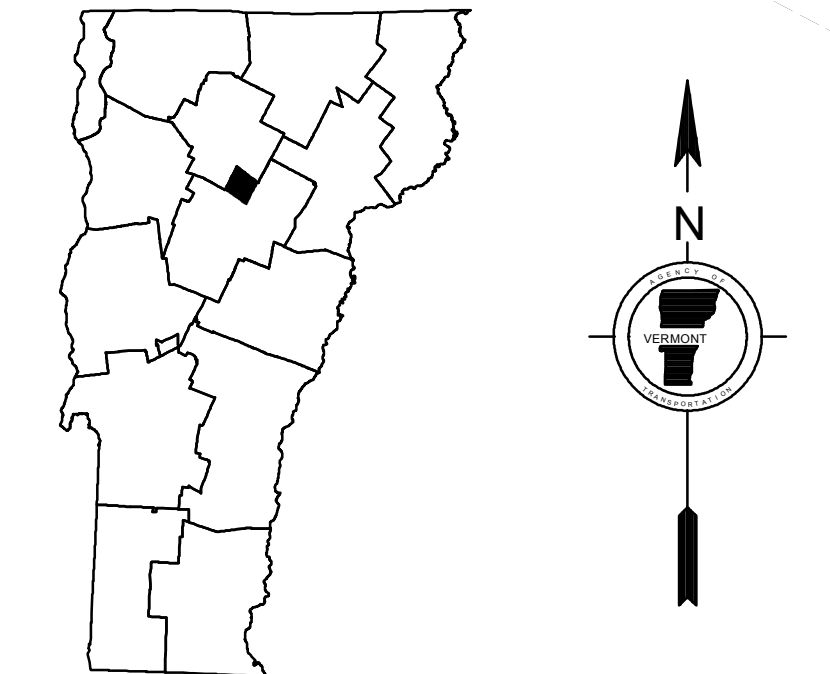
- HIGHWAYS**
- INTERSTATE OR DIVIDED HIGHWAY
 - STATE - HARD SURFACE OR PAVED
 - TOWN - HARD SURFACE OR PAVED
 - GRAVEL
 - SOIL OR GRADED AND DRAINED EARTH
 - UNIMPROVED OR PRIMITIVE
 - IMPASSABLE OR UNTRAVELED
 - LEGAL TRAIL
 - DISCONTINUED
 - HIGHWAY CLASS CHANGE
 - RAILROAD
 - INACTIVE RAILROAD
 - NATIONAL FOREST ROAD
 - STATE FOREST HIGHWAY
 - PARK AND RIDE

- PUBLIC LAND - GREEN MOUNTAIN NATIONAL FOREST
- PUBLIC LAND - STATE/MUNICIPAL
- POLITICAL SUBDIVISIONS**
- STATE BOUNDARY
- COUNTY BOUNDARY
- TOWN BOUNDARY
- VILLAGE BOUNDARY
- URBAN COMPACT BOUNDARY
- WATER BODY
- STREAM OR BROOK
- BRIDGE OR CULVERT**
- BRIDGE OR CULVERT > 20'
- BRIDGE OR CULVERT 6' - 20'
- VOBICIT BRIDGE
- VOBICIT CULVERT > 6'
- STATE BRIDGE OR CULVERT IDENTIFIER
- TOWN BRIDGE OR CULVERT IDENTIFIER

- FEDERAL CLASSIFICATION IDENTIFIER**
- FAU URBAN ARTERIAL OR COLLECTOR
 - MA MINOR ARTERIAL
 - MJC MAJOR COLLECTOR
 - MNC MINOR COLLECTOR
 - PA PRINCIPAL ARTERIAL

DISCLAIMER:
The untraveled highways (laid-out town highways), discontinued highways, and legal trails hereon are those of which the Agency of Transportation has record; others may exist.

Vermont State Plane Coordinate System
North American Datum of 1983
SPCS_Zone_Identifier: 4400
Geodetic Reference System 80
4,000-meter grid, Easting - Northing



**VERMONT
GENERAL HIGHWAY MAP
Town of Worcester**

WASHINGTON COUNTY
Transportation District #6
Prepared by the
Vermont Agency of Transportation
Division of Policy, Planning and Intermodal Development
in cooperation with
U.S. Department of Transportation
Federal Highway Administration

