

MILEAGE SUMMARY

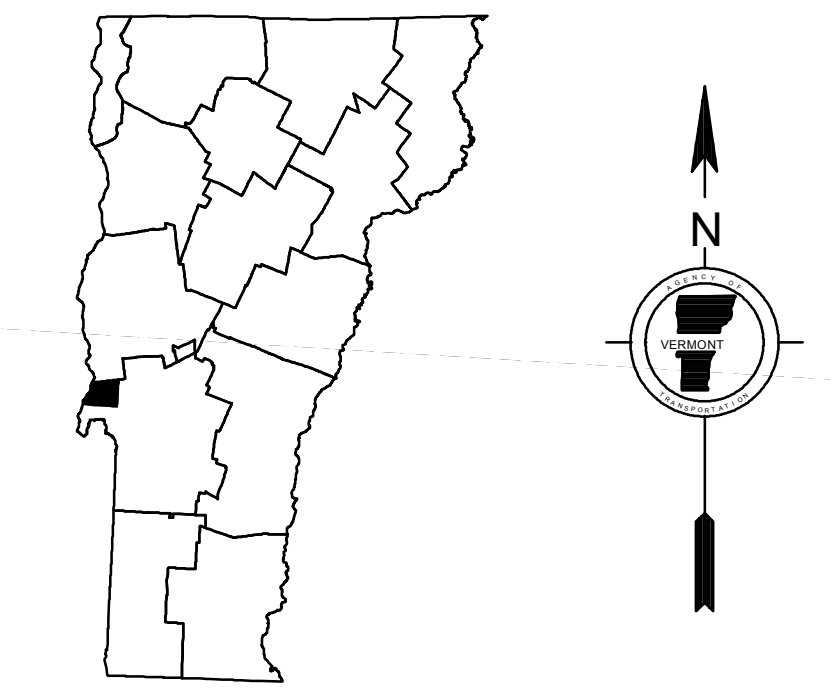
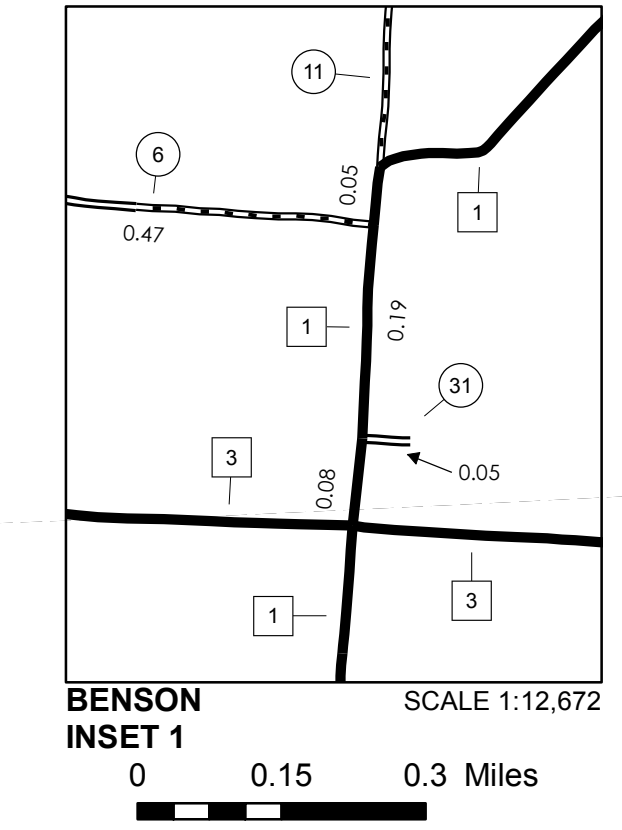
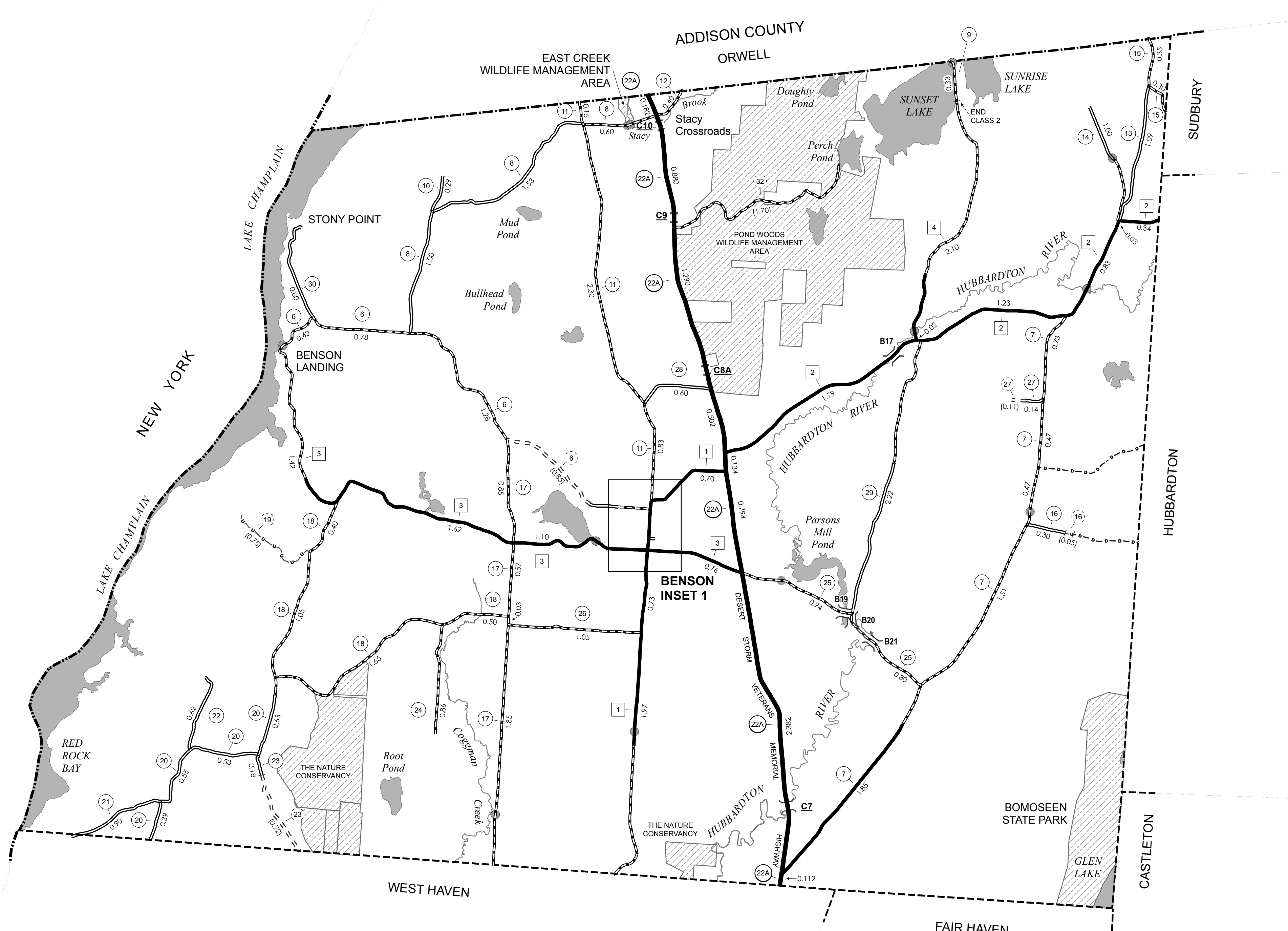
CLASS 2			
TH-1	3.720		
TH-2	4.240		
TH-3	4.900		
TH-4	2.100		
	<b>TOTAL CLASS 2</b>	<b>14.960</b>	
CLASS 3			
	<b>TOTAL CLASS 3</b>	<b>36.61</b>	
	<b>TOTAL TOWN</b>	<b>51.570</b>	
STATE HIGHWAY			
VT-22A	6.276		
	<b>TOTAL STATE HIGHWAY</b>	<b>6.276</b>	
	<b>TOTAL STATE</b>	<b>6.276</b>	

TOTAL, TRAVELED HIGHWAYS, FEB. 10, 2017: 57.846  
(Excludes Class 4 and Legal Trail Mileage)

TOWN HWY. No.	LENGTH IN MILES CLASS 3	LENGTH IN MILES CLASS 4
6	2.95	(0.85)
7	5.03	
8	3.13	
9	0.33	
10	0.29	
11	3.28	
12	0.40	
13	1.09	
14	1.00	
15	0.65	
16	0.30	(0.05)
17	3.30	
18	3.60	
19		(0.75)
20	2.10	
21	0.90	
22	0.62	
23	0.18	(0.72)
24	0.86	
25	1.74	
26	1.05	
27	0.14	
28	0.60	
29	2.22	
30	0.80	
31	0.05	
32		(1.70)
<b>TOTAL</b>	<b>36.61</b>	<b>4.07</b>

TOWN HWY. No.	LENGTH IN MILES "NOT UP TO STANDARD"
27	(0.11)
<b>TOTAL</b>	<b>0.11</b>

\*The sections of the town highways listed above are legally Class 3, but have been deemed "Not Up To Standard" and are functionally Class 4 Town Highways

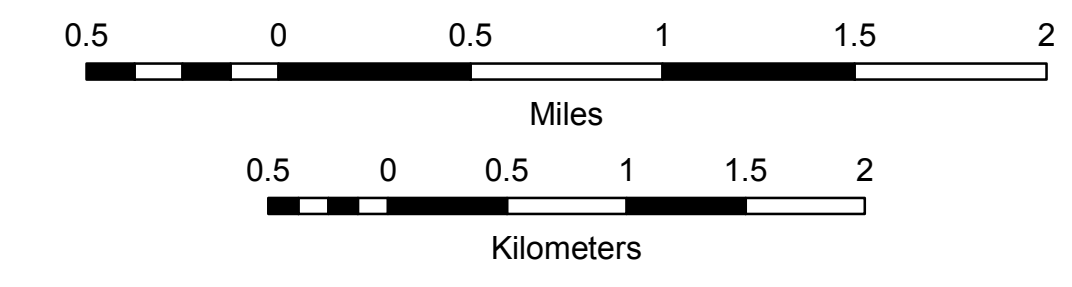


- HIGHWAYS**
  - INTERSTATE
  - U.S. ROUTE
  - STATE ROUTE
  - CLASS 1
  - CLASS 2
  - CLASS 3
  - CLASS 4
  - LEGAL TRAIL
  - PARK AND RIDE
- INTERSTATE OR DIVIDED HIGHWAY
- STATE - HARD SURFACE OR PAVED
- TOWN - HARD SURFACE OR PAVED
- GRAVEL
- SOIL OR GRADED AND DRAINED EARTH
- UNIMPROVED OR PRIMITIVE
- IMPASSABLE OR UNTRAVELED
- LEGAL TRAIL
- DISCONTINUED
- HIGHWAY CLASS CHANGE
- RAILROAD
- INACTIVE RAILROAD
- PUBLIC LAND - NATIONAL FOREST
- PUBLIC LAND - STATE/MUNICIPAL
- NATIONAL FOREST ROAD
- STATE FOREST HIGHWAY

- POLITICAL SUBDIVISIONS**
  - STATE BOUNDARY
  - COUNTY BOUNDARY
  - TOWN BOUNDARY
  - VILLAGE BOUNDARY
  - URBAN COMPACT BOUNDARY
  - WATER BODY
  - STREAM OR BROOK
- BRIDGE OR CULVERT**
  - BRIDGE OR CULVERT > 20'
  - BRIDGE OR CULVERT 6' - 20'
  - BIKE PATH STRUCTURE
  - VOBCIT BRIDGE
  - VOBCIT CULVERT > 6'
  - STATE BRIDGE OR CULVERT IDENTIFIER
  - TOWN BRIDGE OR CULVERT IDENTIFIER
- FEDERAL CLASSIFICATION IDENTIFIER**
  - MA MINOR ARTERIAL
  - MJC MAJOR COLLECTOR
  - MNC MINOR COLLECTOR
  - PA PRINCIPAL ARTERIAL

Vermont State Plane Coordinate System  
North American Datum of 1983  
SPCS\_Zone\_Identifier: 4400  
Geodetic Reference System 80  
4,000-meter grid, Easting - Northing

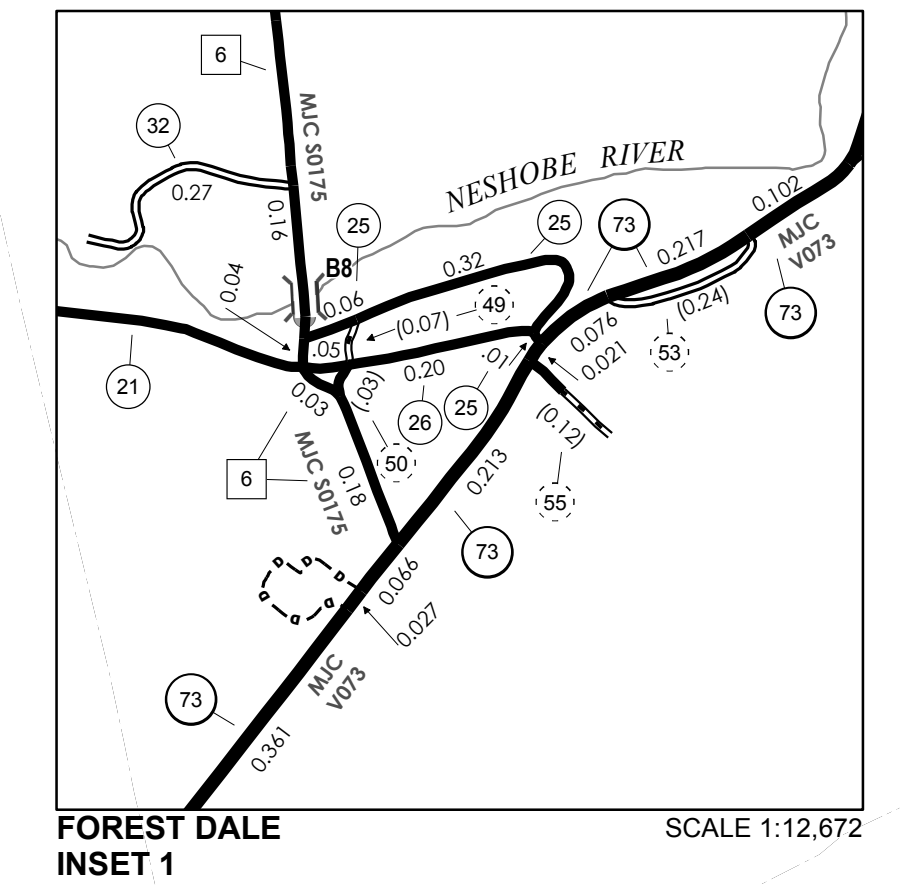
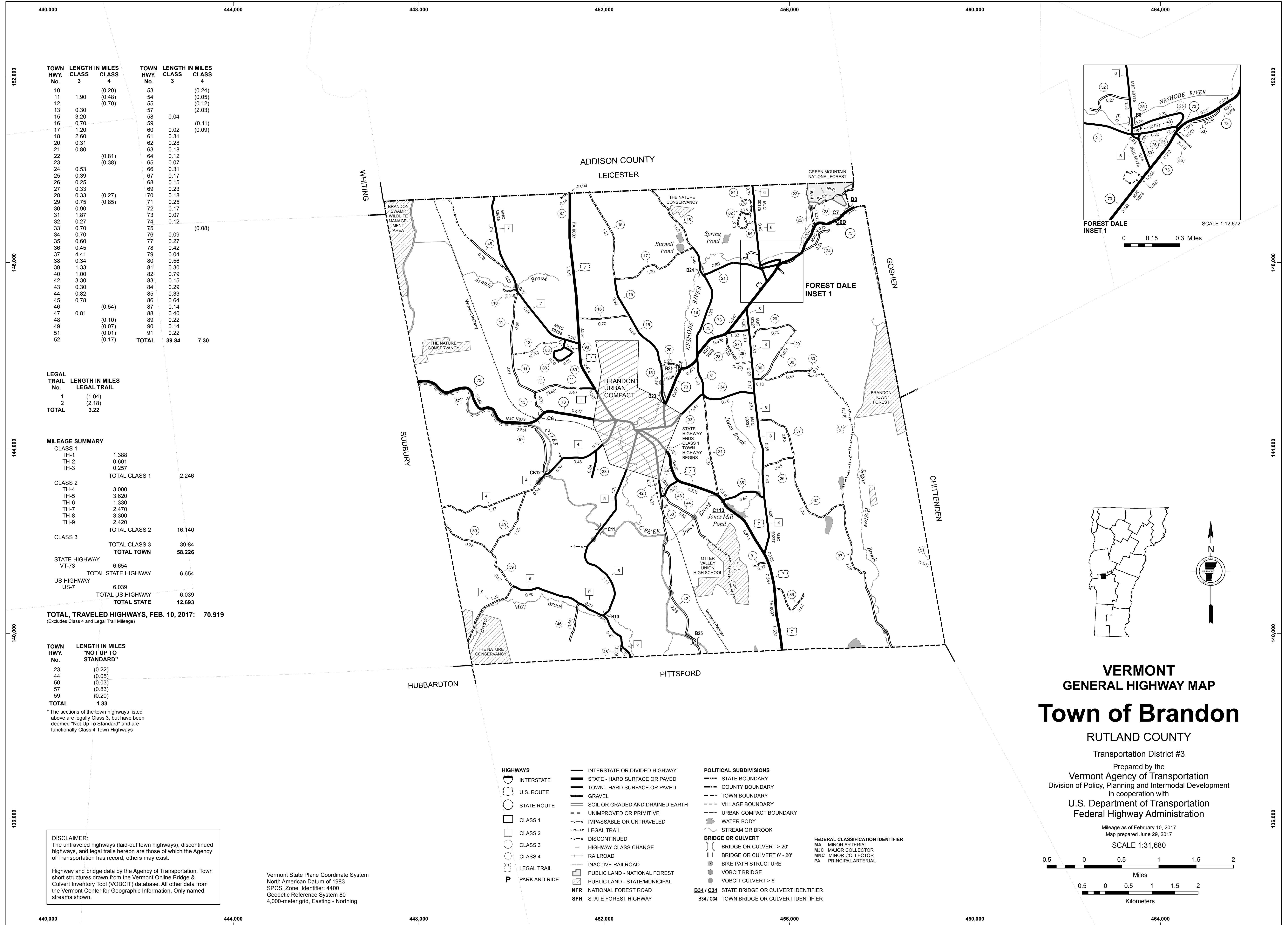
**DISCLAIMER:**  
The untraveled highways (laid-out town highways), discontinued highways, and legal trails hereon are those of which the Agency of Transportation has record; others may exist.  
Highway and bridge data by the Agency of Transportation. Town short structures drawn from the Vermont Online Bridge & Culvert Inventory Tool (VOBCIT) database. All other data from the Vermont Center for Geographic Information. Only named streams shown.



**VERMONT**  
**GENERAL HIGHWAY MAP**  
**Town of Benson**  
RUTLAND COUNTY  
Transportation District #3

Prepared by the  
Vermont Agency of Transportation  
Division of Policy, Planning and Intermodal Development  
in cooperation with  
U.S. Department of Transportation  
Federal Highway Administration

Mileage as of February 10, 2017  
Map prepared June 29, 2017  
SCALE 1:31,680



TOWN HWY. No.	LENGTH IN MILES CLASS 3	LENGTH IN MILES CLASS 4	TOWN HWY. No.	LENGTH IN MILES CLASS 3	LENGTH IN MILES CLASS 4
10		(0.20)	53		(0.24)
11	1.90	(0.48)	54		(0.05)
12		(0.70)	55		(0.12)
13	0.30		57		(2.03)
15	3.20		58	0.04	
16	0.70		59		(0.11)
17	1.20		60	0.02	(0.09)
18	2.60		61	0.31	
20	0.31		62	0.28	
21	0.80		63	0.18	
22		(0.81)	64	0.12	
23		(0.38)	65	0.07	
24	0.53		66	0.31	
25	0.39		67	0.17	
26	0.25		68	0.15	
27	0.33		69	0.23	
28	0.33	(0.27)	70	0.18	
29	0.75	(0.85)	71	0.25	
30	0.90		72	0.17	
31	1.87		73	0.07	
32	0.27		74	0.12	
33	0.70		75		(0.08)
34	0.70		76	0.09	
35	0.60		77	0.27	
36	0.45		78	0.42	
37	4.41		79	0.04	
38	0.34		80	0.56	
39	1.33		81	0.30	
40	1.00		82	0.79	
42	3.30		83	0.15	
43	0.30		84	0.29	
44	0.82		85	0.33	
45	0.78		86	0.64	
46		(0.54)	87	0.14	
47	0.81		88	0.40	
48		(0.10)	89	0.22	
49		(0.07)	90	0.14	
51		(0.01)	91	0.22	
52		(0.17)			
<b>TOTAL</b>			<b>39.84</b>	<b>7.30</b>	

LEGAL TRAIL No.	LENGTH IN MILES LEGAL TRAIL
1	(1.04)
2	(2.18)
<b>TOTAL</b>	<b>3.22</b>

MILEAGE SUMMARY	
CLASS 1	
TH-1	1.388
TH-2	0.601
TH-3	0.257
<b>TOTAL CLASS 1</b>	<b>2.246</b>
CLASS 2	
TH-4	3.000
TH-5	3.620
TH-6	1.330
TH-7	2.470
TH-8	3.300
TH-9	2.420
<b>TOTAL CLASS 2</b>	<b>16.140</b>
CLASS 3	
<b>TOTAL CLASS 3</b>	<b>39.84</b>
<b>TOTAL TOWN</b>	<b>58.226</b>
STATE HIGHWAY	
VT-73	6.654
<b>TOTAL STATE HIGHWAY</b>	<b>6.654</b>
US HIGHWAY	
US-7	6.039
<b>TOTAL US HIGHWAY</b>	<b>6.039</b>
<b>TOTAL STATE</b>	<b>12.693</b>

**TOTAL TRAVELED HIGHWAYS, FEB. 10, 2017: 70.919**  
 (Excludes Class 4 and Legal Trail Mileage)

TOWN HWY. No.	LENGTH IN MILES "NOT UP TO STANDARD"
23	(0.22)
44	(0.05)
50	(0.03)
57	(0.83)
59	(0.20)
<b>TOTAL</b>	<b>1.33</b>

\* The sections of the town highways listed above are legally Class 3, but have been deemed "Not Up To Standard" and are functionally Class 4 Town Highways

**DISCLAIMER:**  
 The untraveled highways (laid-out town highways), discontinued highways, and legal trails herein are those of which the Agency of Transportation has record; others may exist.

Highway and bridge data by the Agency of Transportation. Town short structures drawn from the Vermont Online Bridge & Culvert Inventory Tool (VOBCIT) database. All other data from the Vermont Center for Geographic Information. Only named streams shown.

Vermont State Plane Coordinate System  
 North American Datum of 1983  
 SPCS\_Zone\_Identifier: 4400  
 Geodetic Reference System 80  
 4,000-meter grid, Easting - Northing

- HIGHWAYS**
- INTERSTATE
- U.S. ROUTE
- STATE ROUTE
- CLASS 1
- CLASS 2
- CLASS 3
- CLASS 4
- LEGAL TRAIL
- PARK AND RIDE
- INTERSTATE OR DIVIDED HIGHWAY
- STATE - HARD SURFACE OR PAVED
- TOWN - HARD SURFACE OR PAVED
- GRAVEL
- SOIL OR GRADED AND DRAINED EARTH
- UNIMPROVED OR PRIMITIVE
- IMPASSABLE OR UNTRAVELED
- LEGAL TRAIL
- DISCONTINUED
- HIGHWAY CLASS CHANGE
- RAILROAD
- INACTIVE RAILROAD
- PUBLIC LAND - NATIONAL FOREST
- PUBLIC LAND - STATE/MUNICIPAL
- NATIONAL FOREST ROAD
- STATE FOREST HIGHWAY
- POLITICAL SUBDIVISIONS
- STATE BOUNDARY
- COUNTY BOUNDARY
- TOWN BOUNDARY
- VILLAGE BOUNDARY
- URBAN COMPACT BOUNDARY
- WATER BODY
- STREAM OR BROOK
- BRIDGE OR CULVERT
- BRIDGE OR CULVERT > 20'
- BRIDGE OR CULVERT 6' - 20'
- BIKE PATH STRUCTURE
- VOBCIT BRIDGE
- VOBCIT CULVERT > 6'
- STATE BRIDGE OR CULVERT IDENTIFIER
- TOWN BRIDGE OR CULVERT IDENTIFIER
- FEDERAL CLASSIFICATION IDENTIFIER
- MA MINOR ARTERIAL
- MJC MAJOR COLLECTOR
- MNC MINOR COLLECTOR
- PA PRINCIPAL ARTERIAL

# VERMONT GENERAL HIGHWAY MAP Town of Brandon

RUTLAND COUNTY

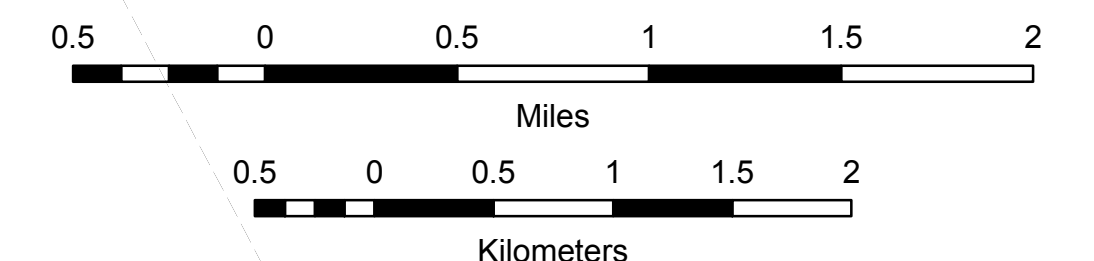
Transportation District #3

Prepared by the  
 Vermont Agency of Transportation  
 Division of Policy, Planning and Intermodal Development  
 in cooperation with  
 U.S. Department of Transportation  
 Federal Highway Administration

Mileage as of February 10, 2017

Map prepared June 29, 2017

SCALE 1:31,680

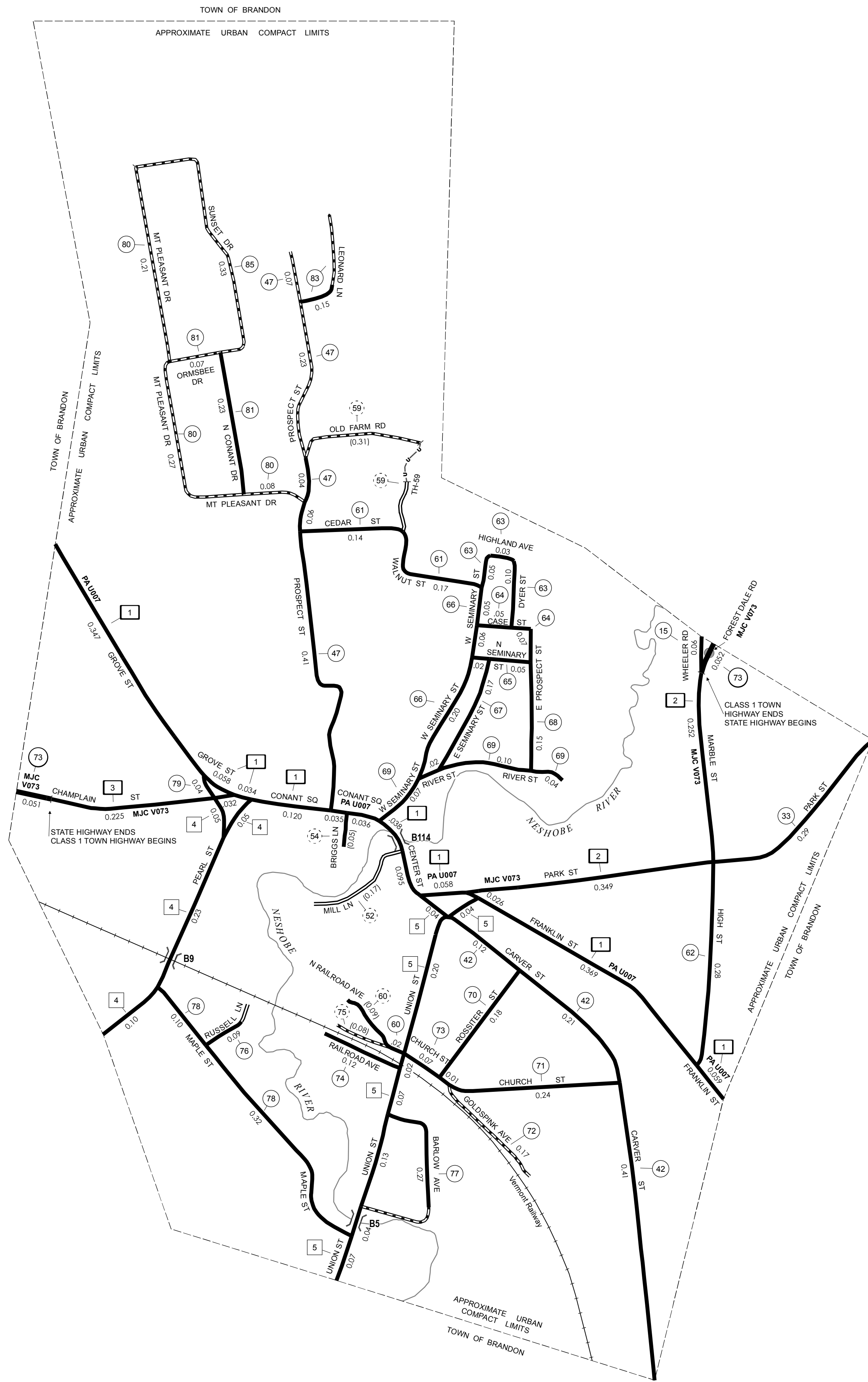


TOWN HWY. No.	LENGTH IN MILES CLASS 3	CLASS 4	TOWN ROAD NAME
15	0.06		WHEELER RD
33	0.29		PARK ST
42	0.74		CARVER ST
47	0.81		PROSPECT ST
52		(0.17)	MILL LN
54		(0.05)	BRIGGS LN
59		(0.11)	OLD FARM RD
60		(0.09)	N RAILROAD AVE
60	0.02		N RAILROAD AVE
61	0.17		WALNUT ST
61	0.14		CEDAR ST
62	0.28		HIGH ST
63	0.10		DYER ST
63	0.03		HIGHLAND AVE
63	0.05		W SEMINARY ST
64	0.08		CASE ST
64	0.04		E PROSPECT ST
65	0.07		N SEMINARY ST
66	0.31		W SEMINARY ST
67	0.17		E SEMINARY ST
68	0.15		E PROSPECT ST
69	0.16		RIVER ST
69	0.07		W SEMINARY ST
70	0.18		ROSSITER ST
71	0.25		CHURCH ST
72	0.17		GOLDSPINK AVE
73	0.07		CHURCH ST
74	0.12		RAILROAD AVE
75		(0.08)	TH 75
76	0.09		RUSSELL LN
77	0.27		BARLOW AVE
78	0.42		MAPLE ST
79	0.04		TOWN HWY 79
80	0.56		MOUNT PLEASANT DR
81	0.23		N CONANT DR
81	0.07		ORMSBEE DR
83	0.15		PROSPECT ST
85	0.02		ORMSBEE DR
85	0.31		SUNSET DR
<b>TOTAL</b>	<b>6.69</b>	<b>0.50</b>	

TOWN HWY. No.	LENGTH IN MILES "NOT UP TO STANDARD"
59	(0.20)
<b>TOTAL</b>	<b>0.20</b>

\* The sections of the town highways listed above are legally Class 3, but have been deemed "Not Up To Standard" and are functionally Class 4 Town Highways

MILEAGE SUMMARY			
CLASS 1			
TH-1	1.275		
TH-2	0.601		
TH-3	0.257		
	<b>TOTAL CLASS 1</b>	<b>2.133</b>	
CLASS 2			
TH-4	0.430		
TH-5	0.610		
	<b>TOTAL CLASS 2</b>	<b>1.040</b>	
CLASS 3			
	<b>TOTAL CLASS 3</b>	<b>6.69</b>	
	<b>TOTAL TOWN</b>	<b>9.863</b>	
STATE HIGHWAY			
VT-73	0.103		
	<b>TOTAL STATE HIGHWAY</b>	<b>0.103</b>	
	<b>TOTAL STATE</b>	<b>0.103</b>	
<b>TOTAL, TRAVELED HIGHWAYS, FEB. 10, 2017:</b>		<b>9.966</b>	
<small>(Excludes Class 4 and Legal Trail Mileage)</small>			



- HIGHWAYS**
  - INTERSTATE
  - U.S. ROUTE
  - STATE ROUTE
  - CLASS 1
  - CLASS 2
  - CLASS 3
  - CLASS 4
  - LEGAL TRAIL
  - PARK AND RIDE
- INTERSTATE OR DIVIDED HIGHWAY
- STATE - HARD SURFACE OR PAVED
- TOWN - HARD SURFACE OR PAVED
- GRAVEL
- SOIL OR GRADED AND DRAINED EARTH
- UNIMPROVED OR PRIMITIVE
- IMPASSABLE OR UNTRAVELED
- LEGAL TRAIL
- DISCONTINUED
- HIGHWAY CLASS CHANGE
- RAILROAD
- INACTIVE RAILROAD
- PUBLIC LAND - NATIONAL FOREST
- PUBLIC LAND - STATE/MUNICIPAL
- NATIONAL FOREST ROAD
- STATE FOREST HIGHWAY

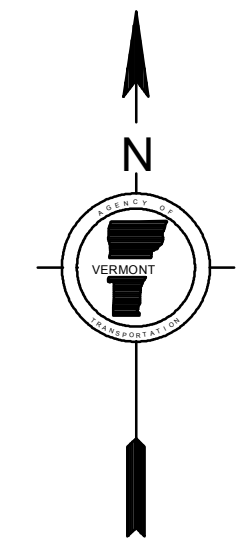
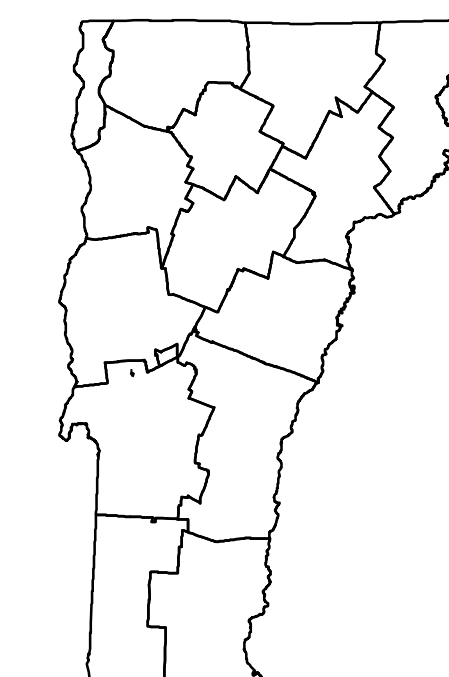
- POLITICAL SUBDIVISIONS**
  - STATE BOUNDARY
  - COUNTY BOUNDARY
  - TOWN BOUNDARY
  - VILLAGE BOUNDARY
  - URBAN COMPACT BOUNDARY
  - WATER BODY
  - STREAM OR BROOK
- BRIDGE OR CULVERT**
  - BRIDGE OR CULVERT > 20'
  - BRIDGE OR CULVERT 6' - 20'
  - BIKE PATH STRUCTURE
  - VOBCIT BRIDGE
  - VOBCIT CULVERT > 6'
- STATE BRIDGE OR CULVERT IDENTIFIER**
  - B34 / C34 STATE BRIDGE OR CULVERT IDENTIFIER
  - B34 / C34 TOWN BRIDGE OR CULVERT IDENTIFIER

- FEDERAL CLASSIFICATION IDENTIFIER**
  - MA MINOR ARTERIAL
  - MJC MAJOR COLLECTOR
  - MNC MINOR COLLECTOR
  - PA PRINCIPAL ARTERIAL

**DISCLAIMER:**  
The untraveled highways (laid-out town highways), discontinued highways, and legal trails hereon are those of which the Agency of Transportation has record; others may exist.

Highway and bridge data by the Agency of Transportation. Town short structures drawn from the Vermont Online Bridge & Culvert Inventory Tool (VOBCIT) database. All other data from the Vermont Center for Geographic Information. Only named streams shown.

Vermont State Plane Coordinate System  
North American Datum of 1983  
SPCS\_Zone\_Identifier: 4400  
Geodetic Reference System 80  
2,000-meter grid, Easting - Northing



# VERMONT GENERAL HIGHWAY MAP Urban Compact of Brandon

RUTLAND COUNTY

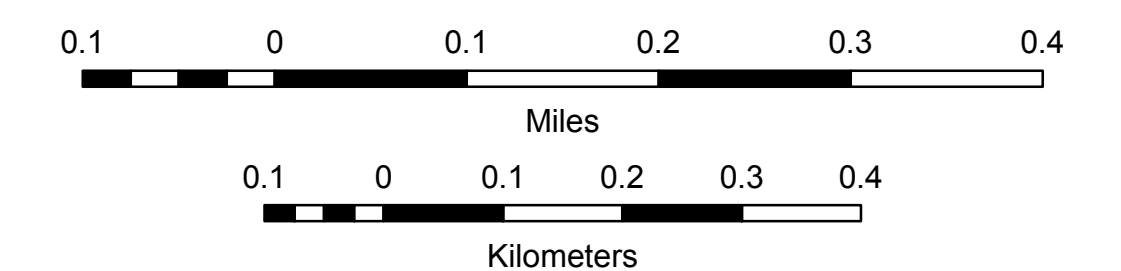
Transportation District #3

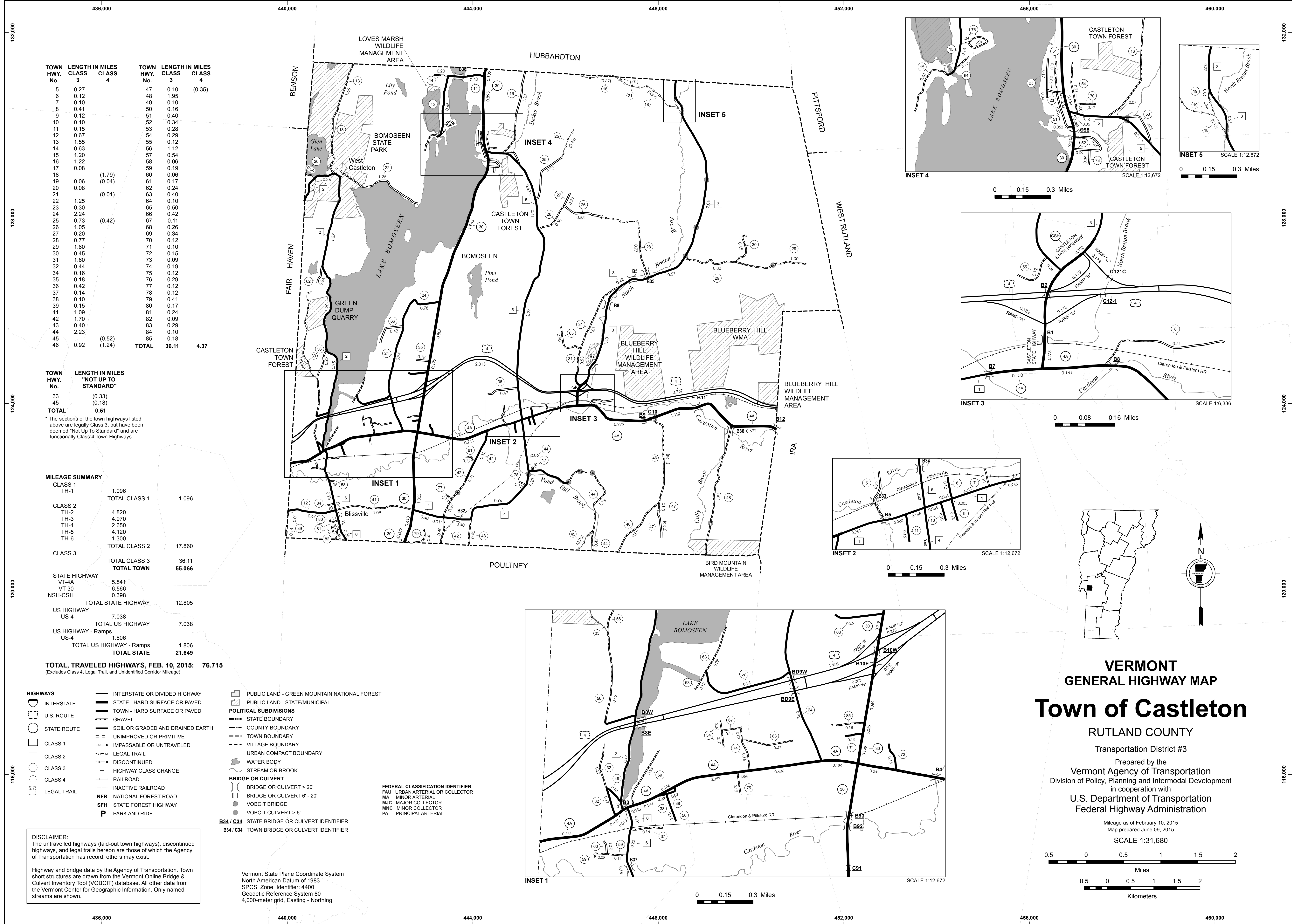
Prepared by the  
Vermont Agency of Transportation  
Division of Policy, Planning and Intermodal Development  
in cooperation with  
U.S. Department of Transportation  
Federal Highway Administration

Mileage as of February 10, 2017

Map prepared June 23, 2017

SCALE 1:6,336





TOWN HWY. No.	LENGTH IN MILES CLASS 3	LENGTH IN MILES CLASS 4	TOWN HWY. No.	LENGTH IN MILES CLASS 3	LENGTH IN MILES CLASS 4
5	0.27		47	0.10	(0.35)
6	0.12		48	1.95	
7	0.10		49	0.10	
8	0.41		50	0.16	
9	0.12		51	0.40	
10	0.10		52	0.34	
11	0.15		53	0.28	
12	0.67		54	0.29	
13	1.55		55	0.12	
14	0.63		56	1.12	
15	1.20		57	0.54	
16	1.22		58	0.06	
17	0.08		59	0.19	
18		(1.79)	60	0.06	
19	0.06	(0.04)	61	0.17	
20	0.08		62	0.24	
21		(0.01)	63	0.40	
22	1.25		64	0.10	
23	0.30		65	0.50	
24	2.24		66	0.42	
25	0.73	(0.42)	67	0.11	
26	1.05		68	0.26	
27	0.20		69	0.34	
28	0.77		70	0.12	
29	1.80		71	0.10	
30	0.45		72	0.15	
31	1.60		73	0.09	
32	0.44		74	0.19	
34	0.16		75	0.12	
35	0.18		76	0.29	
36	0.42		77	0.12	
37	0.14		78	0.12	
38	0.10		79	0.41	
39	0.15		80	0.17	
41	1.09		81	0.24	
42	1.70		82	0.09	
43	0.40		83	0.29	
44	2.23		84	0.10	
45		(0.52)	85	0.18	
46	0.92	(1.24)	<b>TOTAL</b>	<b>36.11</b>	<b>4.37</b>

TOWN HWY. No.	LENGTH IN MILES "NOT UP TO STANDARD"
33	(0.33)
45	(0.18)
<b>TOTAL</b>	<b>0.51</b>

\* The sections of the town highways listed above are legally Class 3, but have been deemed "Not Up To Standard" and are functionally Class 4 Town Highways

MILEAGE SUMMARY	
CLASS 1	
TH-1	1.096
<b>TOTAL CLASS 1</b>	<b>1.096</b>
CLASS 2	
TH-2	4.820
TH-3	4.970
TH-4	2.650
TH-5	4.120
TH-6	1.300
<b>TOTAL CLASS 2</b>	<b>17.860</b>
CLASS 3	
<b>TOTAL CLASS 3</b>	<b>36.11</b>
<b>TOTAL TOWN</b>	<b>55.066</b>
STATE HIGHWAY	
VT-4A	5.841
VT-30	6.566
NSH-CSH	0.398
<b>TOTAL STATE HIGHWAY</b>	<b>12.805</b>
US HIGHWAY	
US-4	7.038
<b>TOTAL US HIGHWAY</b>	<b>7.038</b>
US HIGHWAY - Ramps	
US-4	1.806
<b>TOTAL US HIGHWAY - Ramps</b>	<b>1.806</b>
<b>TOTAL STATE</b>	<b>21.649</b>

**TOTAL TRAVELED HIGHWAYS, FEB. 10, 2015: 76.715**  
(Excludes Class 4, Legal Trail, and Unidentified Corridor Mileage)

- HIGHWAYS**
- INTERSTATE OR DIVIDED HIGHWAY
  - STATE - HARD SURFACE OR PAVED
  - TOWN - HARD SURFACE OR PAVED
  - GRAVEL
  - SOIL OR GRADED AND DRAINED EARTH
  - UNIMPROVED OR PRIMITIVE
  - IMPASSABLE OR UNTRAVELED
  - LEGAL TRAIL
  - DISCONTINUED
  - HIGHWAY CLASS CHANGE
  - RAILROAD
  - INACTIVE RAILROAD
  - NFR NATIONAL FOREST ROAD
  - SFH STATE FOREST HIGHWAY
  - P PARK AND RIDE

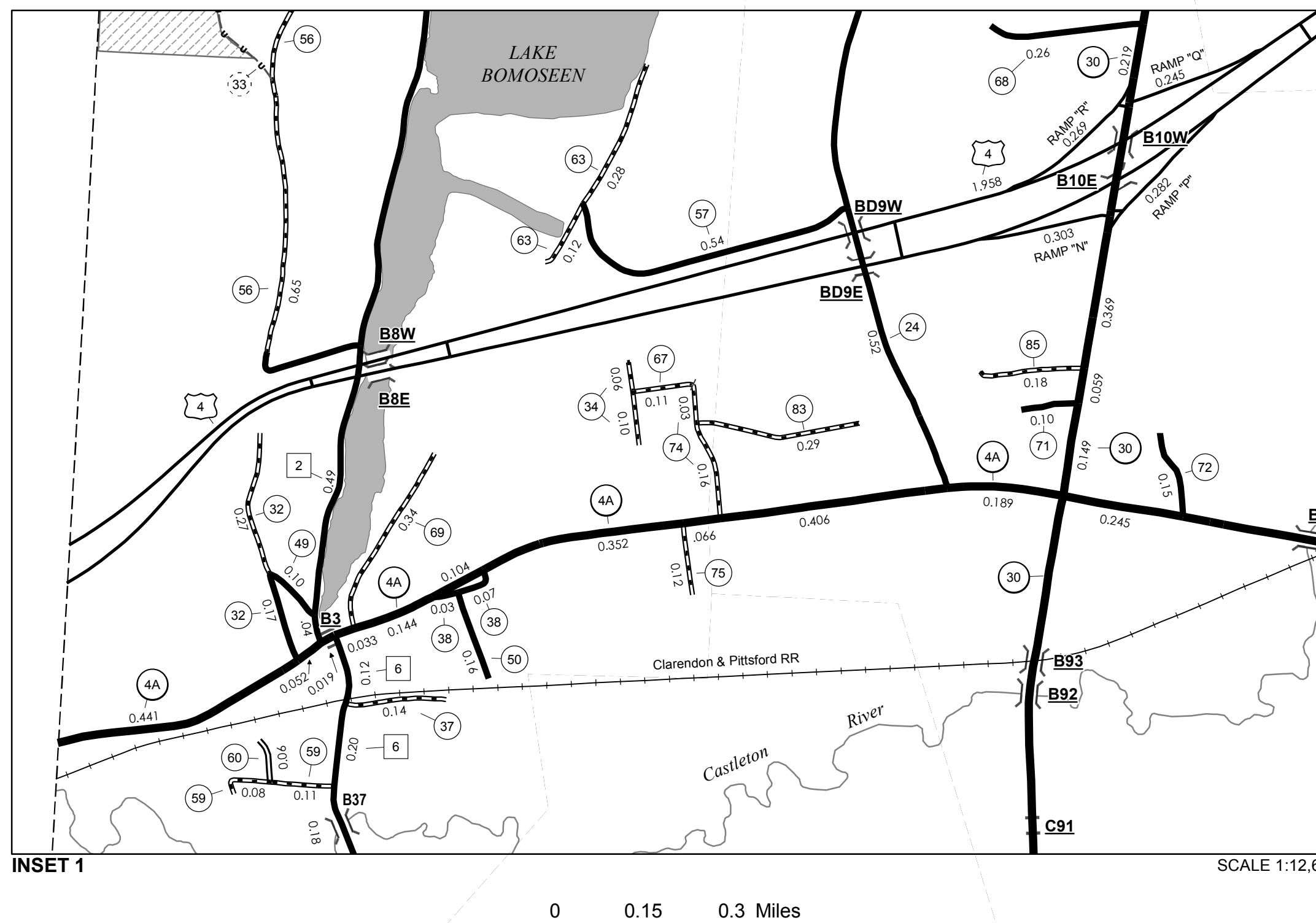
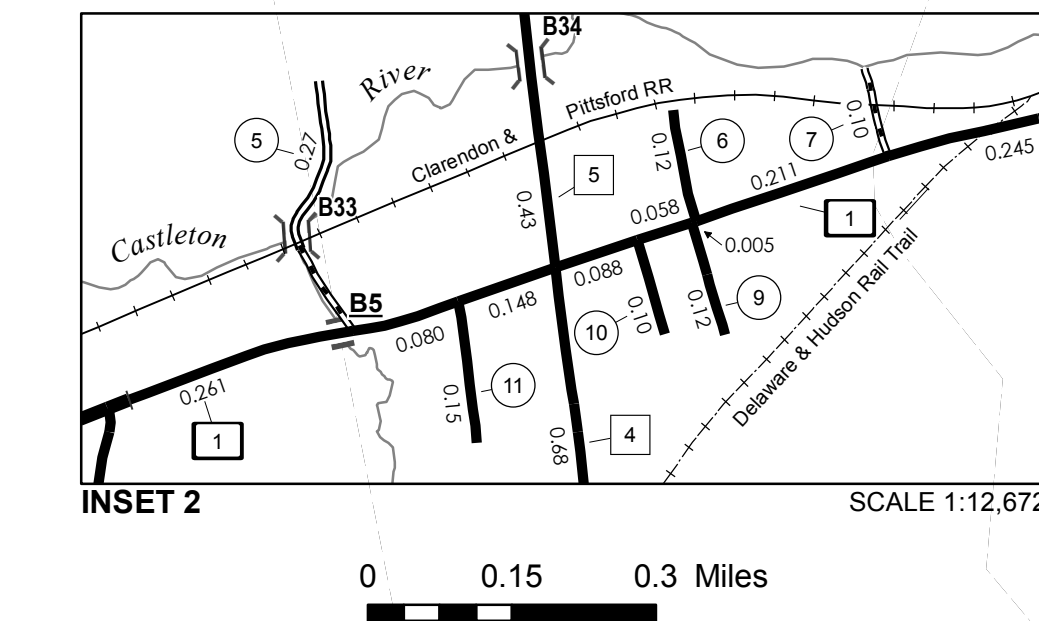
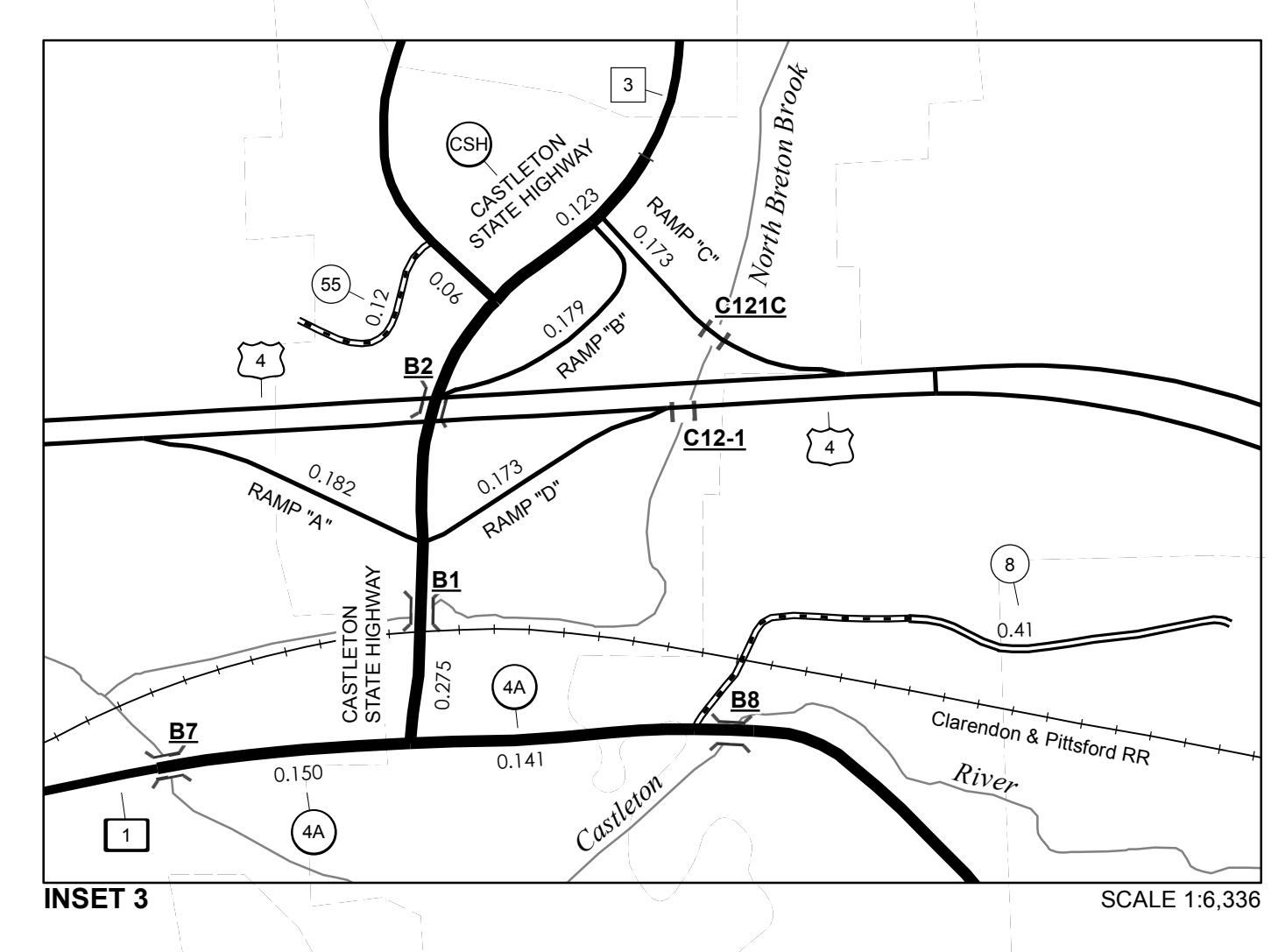
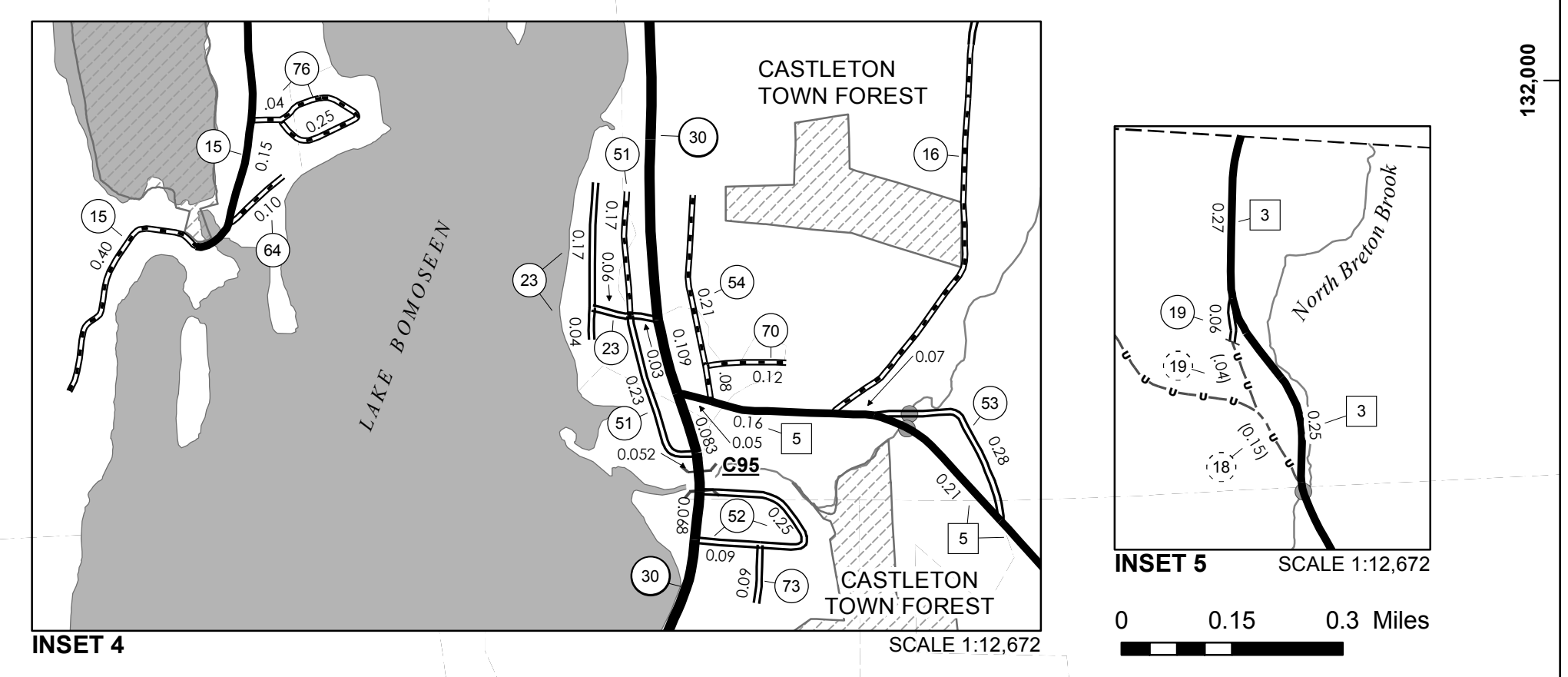
- PUBLIC LAND - GREEN MOUNTAIN NATIONAL FOREST**
- PUBLIC LAND - STATE/MUNICIPAL**
- POLITICAL SUBDIVISIONS**
- STATE BOUNDARY
  - COUNTY BOUNDARY
  - TOWN BOUNDARY
  - VILLAGE BOUNDARY
  - URBAN COMPACT BOUNDARY
  - WATER BODY
  - STREAM OR BROOK
- BRIDGE OR CULVERT**
- BRIDGE OR CULVERT > 20'
  - BRIDGE OR CULVERT 6' - 20'
  - VOBCIT BRIDGE
  - VOBCIT CULVERT > 6'
- B34 / C34 STATE BRIDGE OR CULVERT IDENTIFIER**
- B34 / C34 TOWN BRIDGE OR CULVERT IDENTIFIER**

- FEDERAL CLASSIFICATION IDENTIFIER**
- FAU URBAN ARTERIAL OR COLLECTOR
  - MA MINOR ARTERIAL
  - MJC MAJOR COLLECTOR
  - MNC MINOR COLLECTOR
  - PA PRINCIPAL ARTERIAL

**DISCLAIMER:**  
The untraveled highways (laid-out town highways), discontinued highways, and legal trails hereon are those of which the Agency of Transportation has record; others may exist.

Highway and bridge data by the Agency of Transportation. Town short structures are drawn from the Vermont Online Bridge & Culvert Inventory Tool (VOBCIT) database. All other data from the Vermont Center for Geographic Information. Only named streams are shown.

Vermont State Plane Coordinate System  
North American Datum of 1983  
SPCS\_Zone\_Identifier: 4400  
Geodetic Reference System 80  
4,000-meter grid, Easting - Northing



**VERMONT GENERAL HIGHWAY MAP**

**Town of Castleton**

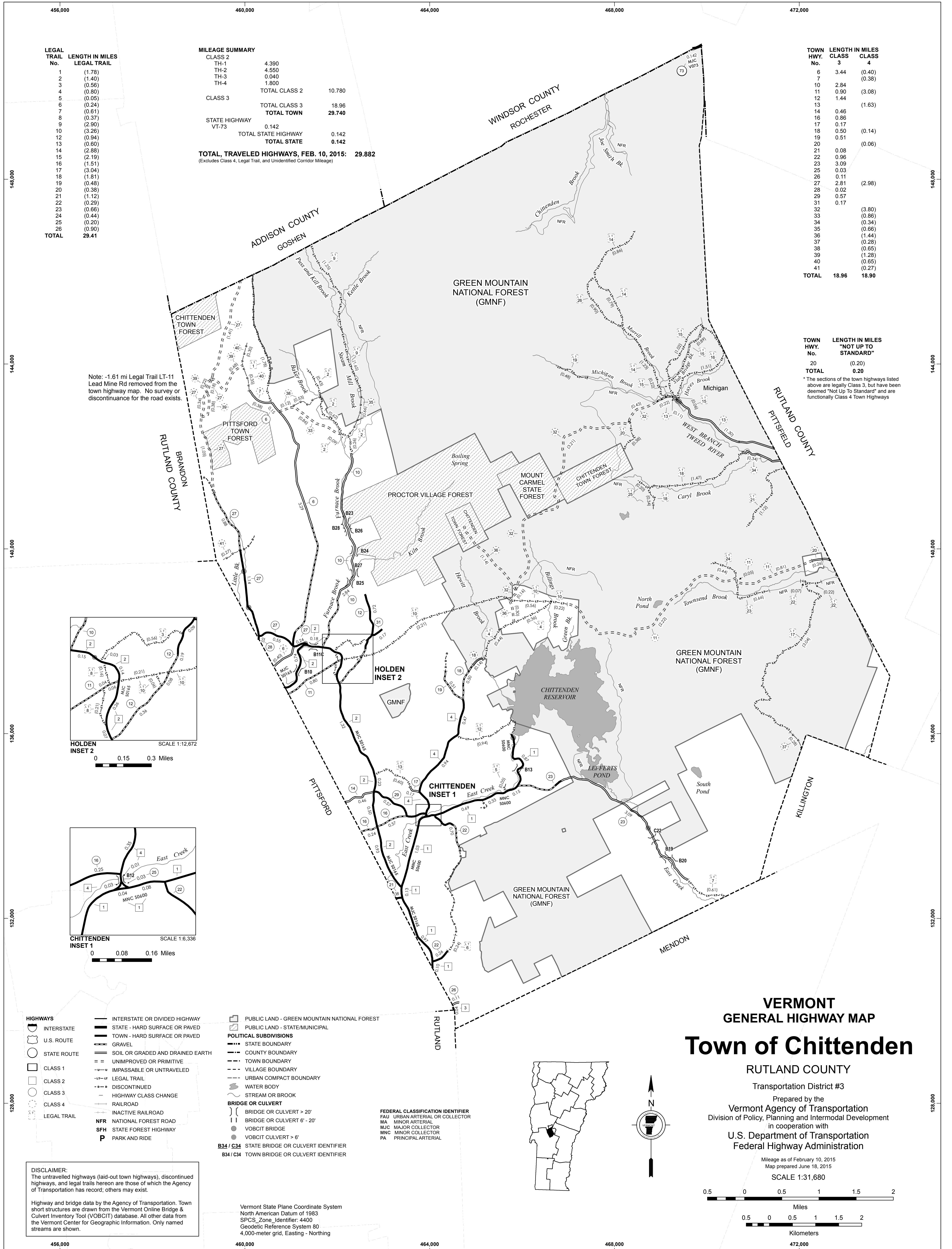
RUTLAND COUNTY

Transportation District #3

Prepared by the Vermont Agency of Transportation  
Division of Policy, Planning and Intermodal Development  
in cooperation with  
U.S. Department of Transportation  
Federal Highway Administration

Mileage as of February 10, 2015  
Map prepared June 09, 2015  
SCALE 1:31,680

0.5 0 0.5 1 1.5 2 Miles  
0.5 0 0.5 1 1.5 2 Kilometers



LEGAL TRAIL No.	LENGTH IN MILES LEGAL TRAIL
1	(1.78)
2	(1.40)
3	(0.56)
4	(0.80)
5	(0.05)
6	(0.24)
7	(0.61)
8	(0.37)
9	(2.90)
10	(3.26)
12	(0.94)
13	(0.60)
14	(2.88)
15	(2.19)
16	(1.51)
17	(3.04)
18	(1.81)
19	(0.48)
20	(0.38)
21	(1.12)
22	(0.29)
23	(0.66)
24	(0.44)
25	(0.20)
26	(0.90)
TOTAL	29.41

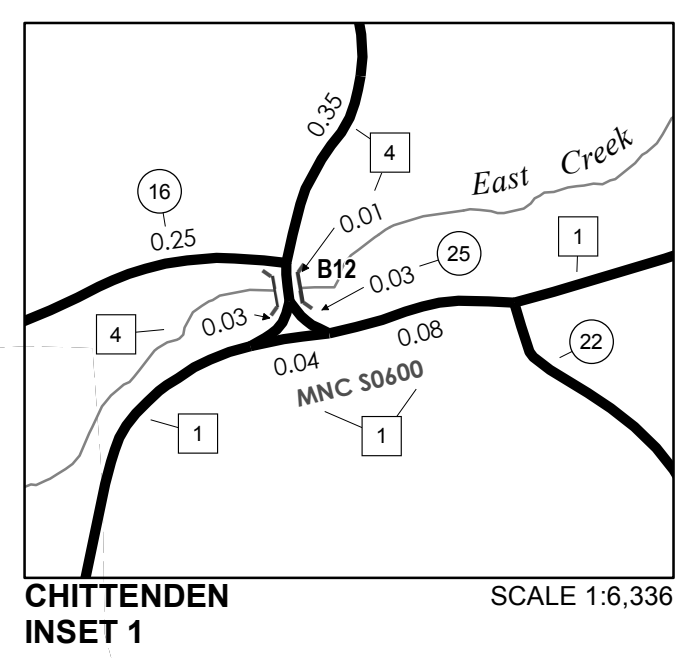
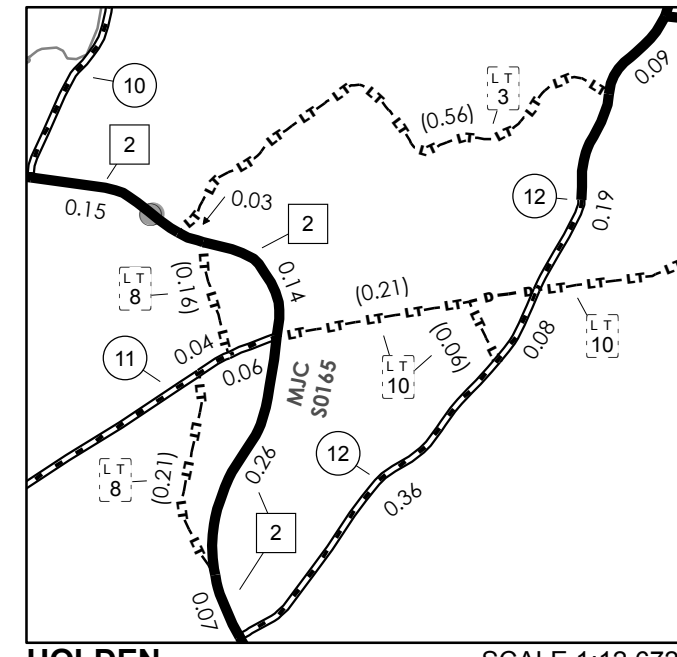
MILEAGE SUMMARY			
CLASS 2			
TH-1	4.390		
TH-2	4.550		
TH-3	0.040		
TH-4	1.800		
TOTAL CLASS 2		10.780	
CLASS 3			
TOTAL CLASS 3		18.96	
TOTAL TOWN		29.740	
STATE HIGHWAY			
VT-73	0.142		
TOTAL STATE HIGHWAY		0.142	
TOTAL STATE		0.142	

**TOTAL, TRAVELED HIGHWAYS, FEB. 10, 2015: 29.882**  
 (Excludes Class 4, Legal Trail, and Unidentified Corridor Mileage)

TOWN HWY. No.	LENGTH IN MILES CLASS 3	CLASS 4
6	3.44	(0.40)
7		(0.38)
10	2.84	
11	0.90	(3.08)
12	1.44	
13		(1.63)
14	0.46	
16	0.86	
17	0.17	
18	0.50	(0.14)
19	0.51	
20		(0.06)
21	0.08	
22	0.96	
23	3.09	
25	0.03	
26	0.11	
27	2.81	(2.98)
28	0.02	
29	0.57	
31	0.17	
32		(3.80)
33		(0.86)
34		(0.34)
35		(0.66)
36		(1.44)
37		(0.28)
38		(0.65)
39		(1.28)
40		(0.65)
41		(0.27)
TOTAL	18.96	18.90

**TOWN HWY. No.** 20  
**LENGTH IN MILES "NOT UP TO STANDARD"** (0.20)  
**TOTAL** 0.20  
 \*The sections of the town highways listed above are legally Class 3, but have been deemed "Not Up To Standard" and are functionally Class 4 Town Highways

Note: -1.61 mi Legal Trail LT-11 Lead Mine Rd removed from the town highway map. No survey or discontinuance for the road exists



- HIGHWAYS**
  - INTERSTATE
  - U.S. ROUTE
  - STATE ROUTE
  - CLASS 1
  - CLASS 2
  - CLASS 3
  - CLASS 4
  - LEGAL TRAIL
- INTERSTATE OR DIVIDED HIGHWAY
- STATE - HARD SURFACE OR PAVED
- TOWN - HARD SURFACE OR PAVED
- GRAVEL
- SOIL OR GRADED AND DRAINED EARTH
- UNIMPROVED OR PRIMITIVE
- IMPASSABLE OR UNTRAVELED
- LEGAL TRAIL
- DISCONTINUED
- HIGHWAY CLASS CHANGE
- RAILROAD
- INACTIVE RAILROAD
- NFR NATIONAL FOREST ROAD
- SFH STATE FOREST HIGHWAY
- P PARK AND RIDE

- PUBLIC LAND - GREEN MOUNTAIN NATIONAL FOREST
- PUBLIC LAND - STATE/MUNICIPAL
- POLITICAL SUBDIVISIONS**
  - STATE BOUNDARY
  - COUNTY BOUNDARY
  - TOWN BOUNDARY
  - VILLAGE BOUNDARY
  - URBAN COMPACT BOUNDARY
- WATER BODY
- STREAM OR BROOK
- BRIDGE OR CULVERT**
  - BRIDGE OR CULVERT > 20'
  - BRIDGE OR CULVERT 6' - 20'
  - VOCBIT BRIDGE
  - VOCBIT CULVERT > 6'
  - B34 / C34 STATE BRIDGE OR CULVERT IDENTIFIER
  - B34 / C34 TOWN BRIDGE OR CULVERT IDENTIFIER

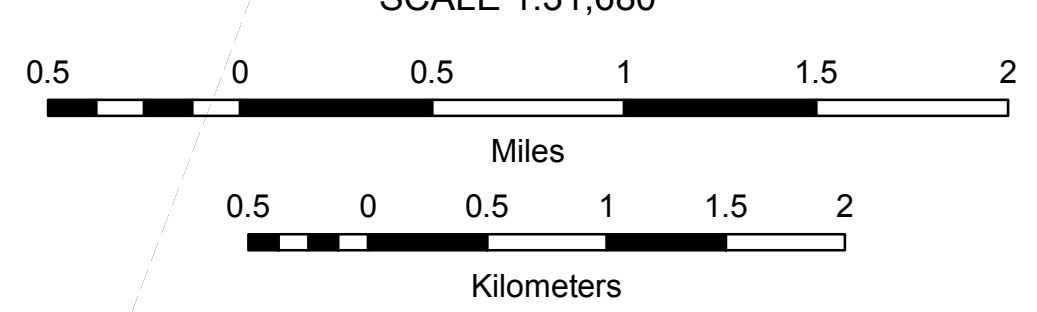
- FEDERAL CLASSIFICATION IDENTIFIER**
  - FAU URBAN ARTERIAL OR COLLECTOR
  - MA MINOR ARTERIAL
  - MJC MAJOR COLLECTOR
  - MNC MINOR COLLECTOR
  - PA PRINCIPAL ARTERIAL

Vermont State Plane Coordinate System  
 North American Datum of 1983  
 SPCS\_Zone\_Identifier: 4400  
 Geodetic Reference System 80  
 4,000-meter grid, Easting - Northing

**VERMONT GENERAL HIGHWAY MAP**  
**Town of Chittenden**  
 RUTLAND COUNTY  
 Transportation District #3  
 Prepared by the  
 Vermont Agency of Transportation  
 Division of Policy, Planning and Intermodal Development  
 in cooperation with  
 U.S. Department of Transportation  
 Federal Highway Administration

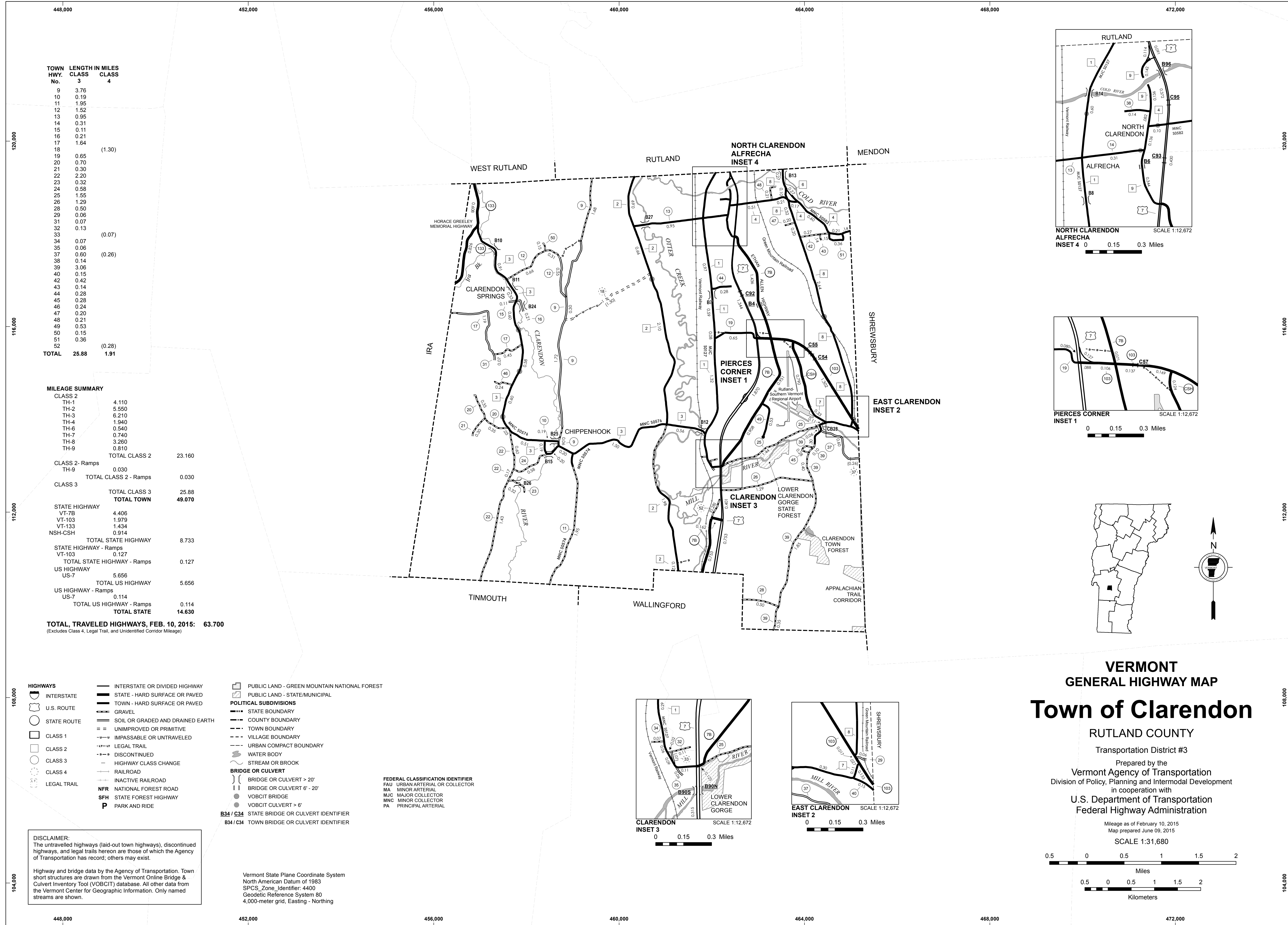
Mileage as of February 10, 2015  
 Map prepared June 18, 2015

SCALE 1:31,680



**DISCLAIMER:**  
 The untraveled highways (laid-out town highways), discontinued highways, and legal trails hereon are those of which the Agency of Transportation has record; others may exist.

Highway and bridge data by the Agency of Transportation. Town short structures are drawn from the Vermont Online Bridge & Culvert Inventory Tool (VOCBIT) database. All other data from the Vermont Center for Geographic Information. Only named streams are shown.



TOWN HWY. No.	LENGTH IN MILES CLASS 3	CLASS 4
9	3.76	
10	0.19	
11	1.95	
12	1.52	
13	0.95	
14	0.31	
15	0.11	
16	0.21	
17	1.64	
18		(1.30)
19	0.65	
20	0.70	
21	0.30	
22	2.20	
23	0.32	
24	0.58	
25	1.55	
26	1.29	
28	0.50	
29	0.06	
31	0.07	
32	0.13	
33		(0.07)
34	0.07	
35	0.06	
37	0.60	
38	0.14	
39	3.06	
40	0.15	
42	0.42	
43	0.14	
44	0.28	
45	0.28	
46	0.24	
47	0.20	
48	0.21	
49	0.53	
50	0.15	
51	0.36	
52		(0.28)
<b>TOTAL</b>	<b>25.88</b>	<b>1.91</b>

MILEAGE SUMMARY		
CLASS 2		
TH-1	4.110	
TH-2	5.550	
TH-3	6.210	
TH-4	1.940	
TH-6	0.540	
TH-7	0.740	
TH-8	3.250	
TH-9	0.810	
<b>TOTAL CLASS 2</b>	<b>23.160</b>	
CLASS 2 - Ramps		
TH-9	0.030	
<b>TOTAL CLASS 2 - Ramps</b>	<b>0.030</b>	
CLASS 3		
<b>TOTAL CLASS 3</b>	<b>25.88</b>	
<b>TOTAL TOWN</b>	<b>49.070</b>	
STATE HIGHWAY		
VT-7B	4.406	
VT-103	1.979	
VT-133	1.434	
NSH-CSH	0.914	
<b>TOTAL STATE HIGHWAY</b>	<b>8.733</b>	
STATE HIGHWAY - Ramps		
VT-103	0.127	
<b>TOTAL STATE HIGHWAY - Ramps</b>	<b>0.127</b>	
US HIGHWAY		
US-7	5.656	
<b>TOTAL US HIGHWAY</b>	<b>5.656</b>	
US HIGHWAY - Ramps		
US-7	0.114	
<b>TOTAL US HIGHWAY - Ramps</b>	<b>0.114</b>	
<b>TOTAL STATE</b>	<b>14.630</b>	

**TOTAL, TRAVELED HIGHWAYS, FEB. 10, 2015: 63.700**  
 (Excludes Class 4, Legal Trail, and Unidentified Corridor Mileage)

- HIGHWAYS**
- INTERSTATE
- U.S. ROUTE
- STATE ROUTE
- CLASS 1
- CLASS 2
- CLASS 3
- CLASS 4
- LEGAL TRAIL
- INTERSTATE OR DIVIDED HIGHWAY
- STATE - HARD SURFACE OR PAVED
- TOWN - HARD SURFACE OR PAVED
- GRAVEL
- SOIL OR GRADED AND DRAINED EARTH
- UNIMPROVED OR PRIMITIVE
- IMPASSABLE OR UNTRAVELED
- LEGAL TRAIL
- DISCONTINUED
- HIGHWAY CLASS CHANGE
- RAILROAD
- INACTIVE RAILROAD
- NFR NATIONAL FOREST ROAD
- SFH STATE FOREST HIGHWAY
- P PARK AND RIDE
- PUBLIC LAND - GREEN MOUNTAIN NATIONAL FOREST
- PUBLIC LAND - STATE/MUNICIPAL
- POLITICAL SUBDIVISIONS**
- STATE BOUNDARY
- COUNTY BOUNDARY
- TOWN BOUNDARY
- VILLAGE BOUNDARY
- URBAN COMPACT BOUNDARY
- WATER BODY
- STREAM OR BROOK
- BRIDGE OR CULVERT**
- BRIDGE OR CULVERT > 20'
- BRIDGE OR CULVERT 6' - 20'
- VOBCIT BRIDGE
- VOBCIT CULVERT > 6'
- B34 / C34 STATE BRIDGE OR CULVERT IDENTIFIER
- B34 / C34 TOWN BRIDGE OR CULVERT IDENTIFIER
- FEDERAL CLASSIFICATION IDENTIFIER**
- FAU URBAN ARTERIAL OR COLLECTOR
- MA MINOR ARTERIAL
- MJC MAJOR COLLECTOR
- MNC MINOR COLLECTOR
- PA PRINCIPAL ARTERIAL

**DISCLAIMER:**  
 The untraveled highways (laid-out town highways), discontinued highways, and legal trails hereon are those of which the Agency of Transportation has record; others may exist.

Highway and bridge data by the Agency of Transportation. Town short structures are drawn from the Vermont Online Bridge & Culvert Inventory Tool (VOBCIT) database. All other data from the Vermont Center for Geographic Information. Only named streams are shown.

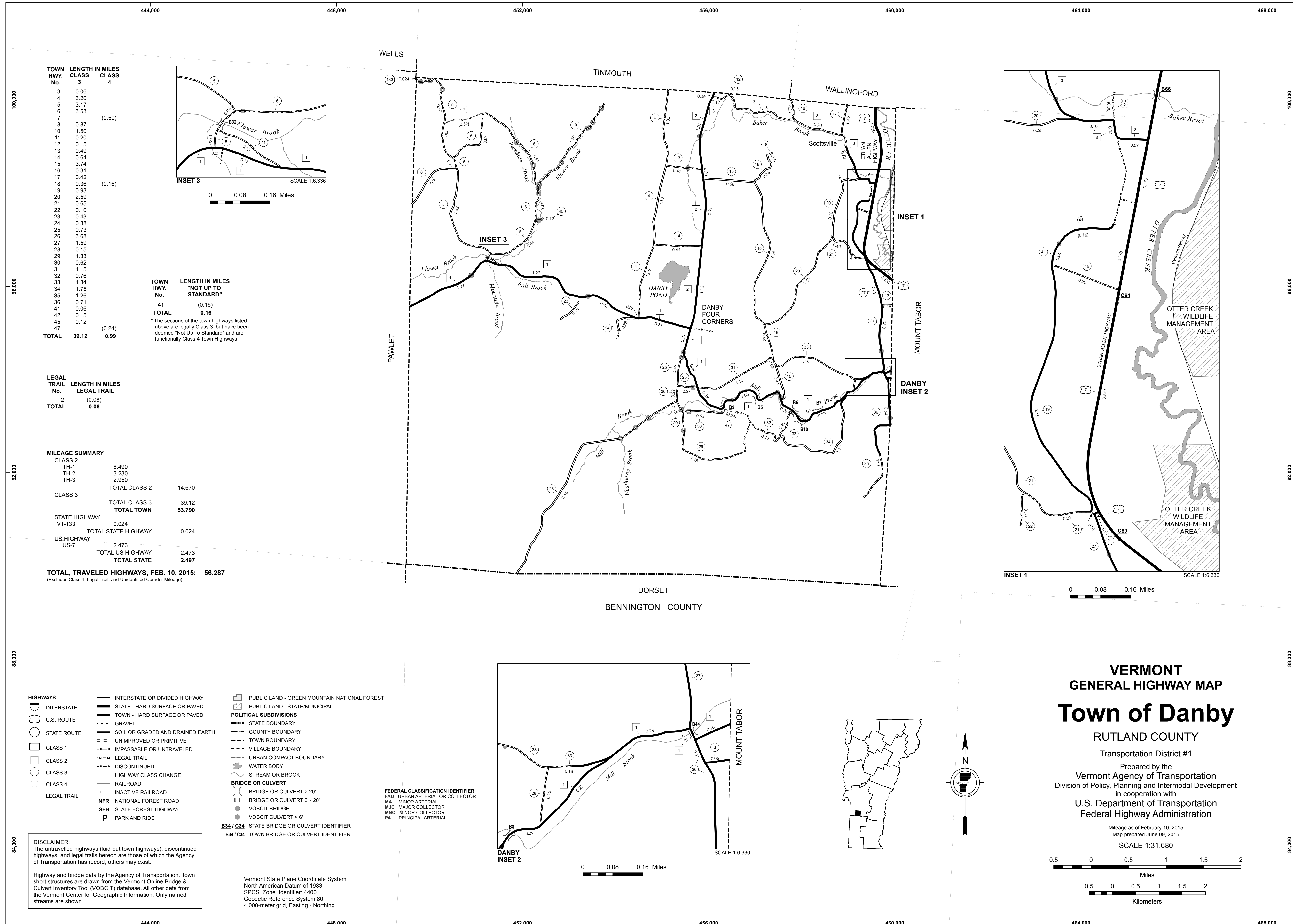
Vermont State Plane Coordinate System  
 North American Datum of 1983  
 SPCS\_Zone\_Identifier: 4400  
 Geodetic Reference System 80  
 4,000-meter grid, Easting - Northing

**VERMONT  
 GENERAL HIGHWAY MAP  
 Town of Clarendon**

RUTLAND COUNTY  
 Transportation District #3  
 Prepared by the  
 Vermont Agency of Transportation  
 Division of Policy, Planning and Intermodal Development  
 in cooperation with  
 U.S. Department of Transportation  
 Federal Highway Administration

Mileage as of February 10, 2015  
 Map prepared June 09, 2015  
 SCALE 1:31,680

0.5 0 0.5 1 1.5 2  
 Miles  
 0.5 0 0.5 1 1.5 2  
 Kilometers



TOWN HWY. No.	LENGTH IN MILES CLASS 3	CLASS 4
3	0.06	
4	3.20	
5	3.17	
6	3.53	
7		(0.59)
8	0.87	
10	1.50	
11	0.20	
12	0.15	
13	0.49	
14	0.64	
15	3.74	
16	0.31	
17	0.42	
18	0.36	
19	0.93	(0.16)
20	2.59	
21	0.65	
22	0.10	
23	0.43	
24	0.38	
25	0.73	
26	3.68	
27	1.59	
28	0.15	
29	1.33	
30	0.62	
31	1.15	
32	0.76	
33	1.34	
34	1.75	
35	1.26	
36	0.71	
41	0.06	
42	0.15	
45	0.12	
47		(0.24)
<b>TOTAL</b>	<b>39.12</b>	<b>0.99</b>

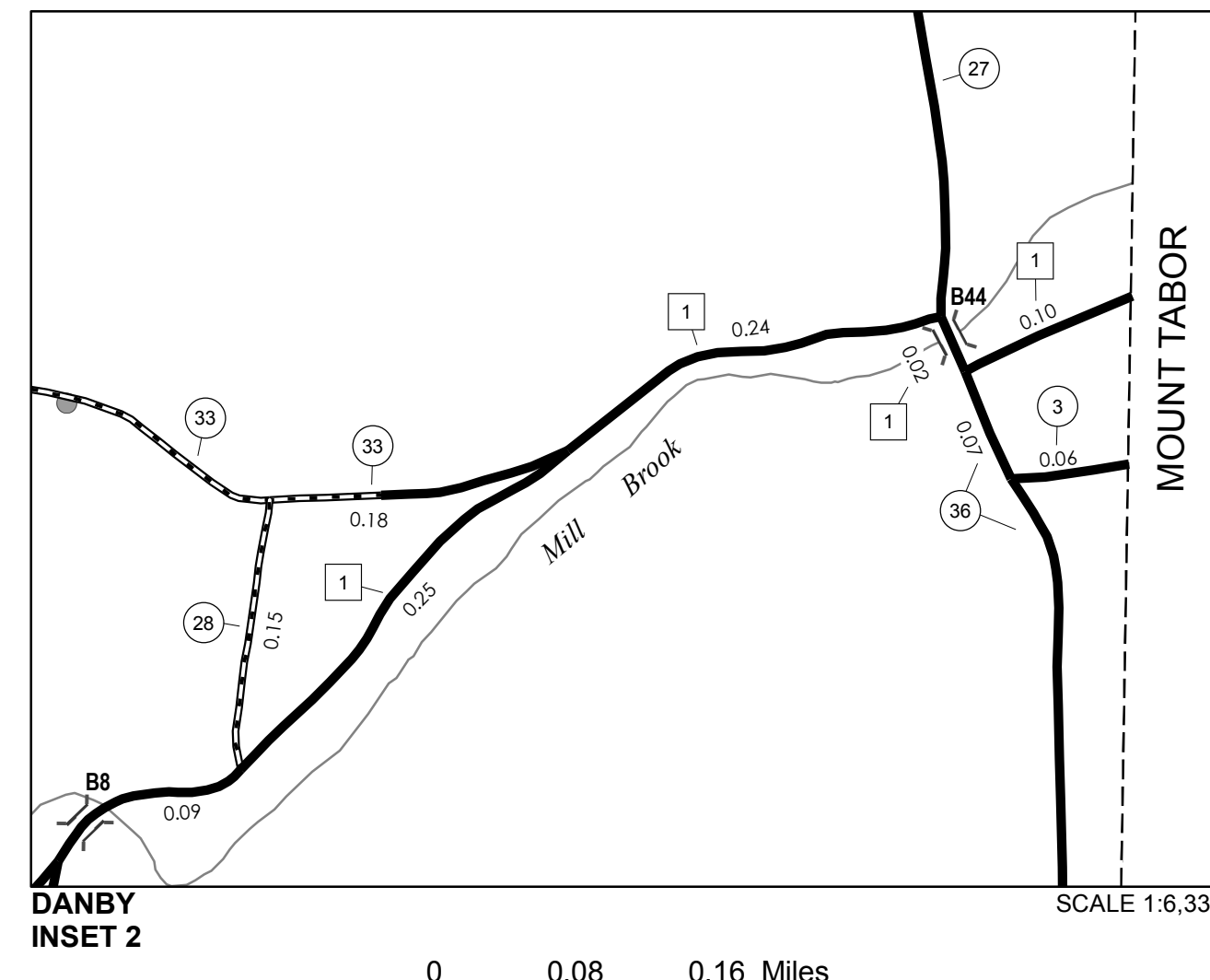
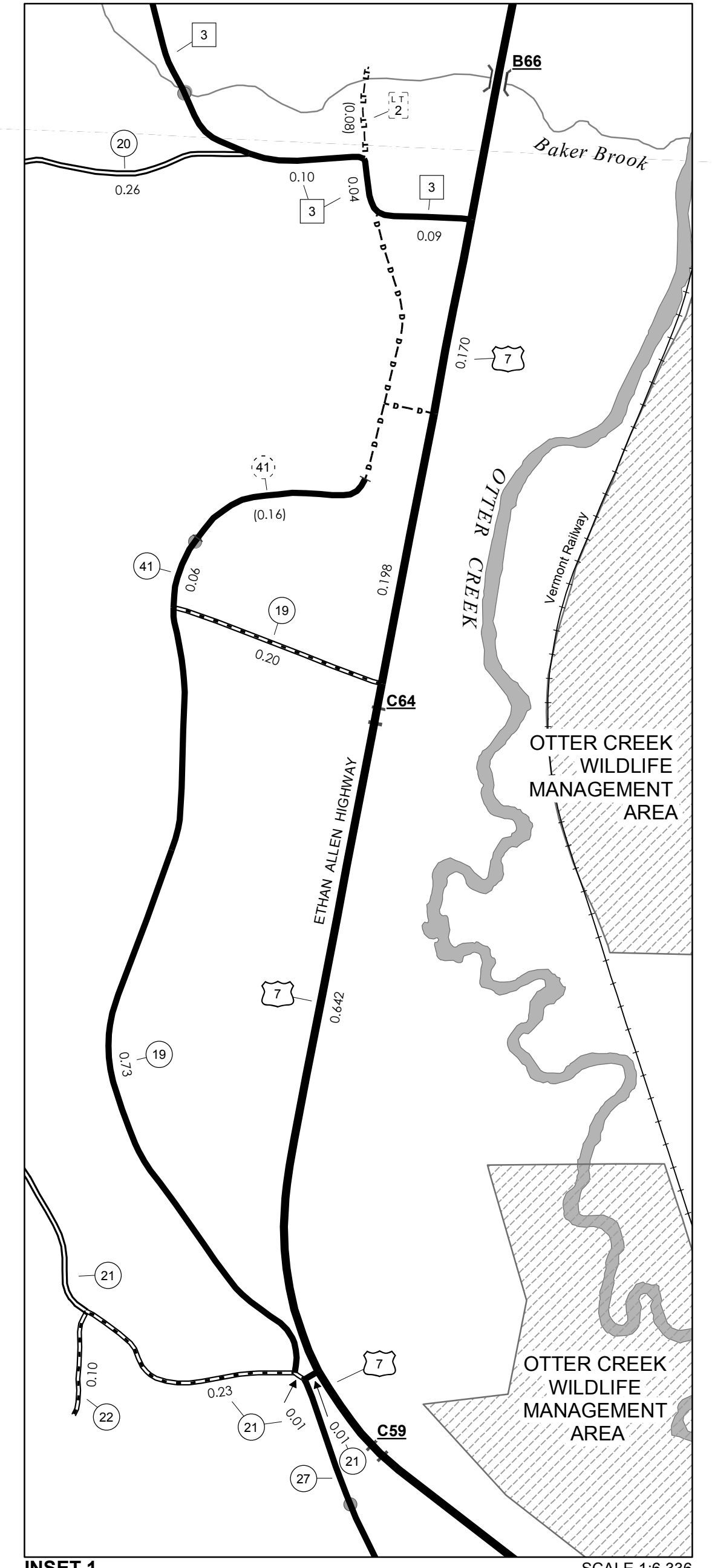
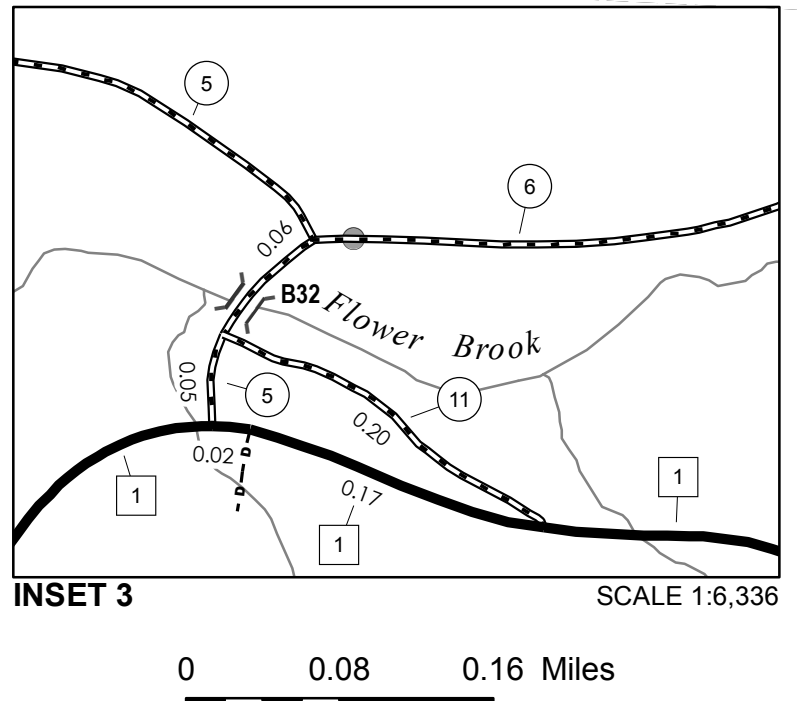
TOWN HWY. No.	LENGTH IN MILES "NOT UP TO STANDARD"
41	(0.16)
<b>TOTAL</b>	<b>0.16</b>

\* The sections of the town highways listed above are legally Class 3, but have been deemed "Not Up To Standard" and are functionally Class 4 Town Highways

LEGAL TRAIL No.	LENGTH IN MILES LEGAL TRAIL
2	(0.08)
<b>TOTAL</b>	<b>0.08</b>

MILEAGE SUMMARY		
CLASS 2		
TH-1	8.490	
TH-2	3.230	
TH-3	2.950	
<b>TOTAL CLASS 2</b>	<b>14.670</b>	
CLASS 3		
<b>TOTAL CLASS 3</b>	<b>39.12</b>	
<b>TOTAL TOWN</b>	<b>53.790</b>	
STATE HIGHWAY		
VT-133	0.024	
<b>TOTAL STATE HIGHWAY</b>	<b>0.024</b>	
US HIGHWAY		
US-7	2.473	
<b>TOTAL US HIGHWAY</b>	<b>2.473</b>	
<b>TOTAL STATE</b>	<b>2.497</b>	

**TOTAL, TRAVELED HIGHWAYS, FEB. 10, 2015: 56.287**  
 (Excludes Class 4, Legal Trail, and Unidentified Corridor Mileage)



- HIGHWAYS**
  - INTERSTATE OR DIVIDED HIGHWAY
  - STATE - HARD SURFACE OR PAVED
  - TOWN - HARD SURFACE OR PAVED
  - GRAVEL
  - SOIL OR GRADED AND DRAINED EARTH
  - UNIMPROVED OR PRIMITIVE
  - IMPASSABLE OR UNTRAVELED
  - LEGAL TRAIL
  - DISCONTINUED
  - HIGHWAY CLASS CHANGE
  - RAILROAD
  - INACTIVE RAILROAD
  - NFR NATIONAL FOREST ROAD
  - SFH STATE FOREST HIGHWAY
  - P PARK AND RIDE
- POLITICAL SUBDIVISIONS**
  - STATE BOUNDARY
  - COUNTY BOUNDARY
  - TOWN BOUNDARY
  - VILLAGE BOUNDARY
  - URBAN COMPACT BOUNDARY
  - WATER BODY
  - STREAM OR BROOK
- BRIDGE OR CULVERT**
  - BRIDGE OR CULVERT > 20'
  - BRIDGE OR CULVERT 6' - 20'
  - VOBCIT BRIDGE
  - VOBCIT CULVERT > 6'
- FEDERAL CLASSIFICATION IDENTIFIER**
  - FAU URBAN ARTERIAL OR COLLECTOR
  - MA MINOR ARTERIAL
  - MJC MAJOR COLLECTOR
  - MNC MINOR COLLECTOR
  - PA PRINCIPAL ARTERIAL
- STATE BRIDGE OR CULVERT IDENTIFIER**
  - B34 / C34 STATE BRIDGE OR CULVERT IDENTIFIER
  - B34 / C34 TOWN BRIDGE OR CULVERT IDENTIFIER

**DISCLAIMER:**  
 The untraveled highways (laid-out town highways), discontinued highways, and legal trails hereon are those of which the Agency of Transportation has record; others may exist.

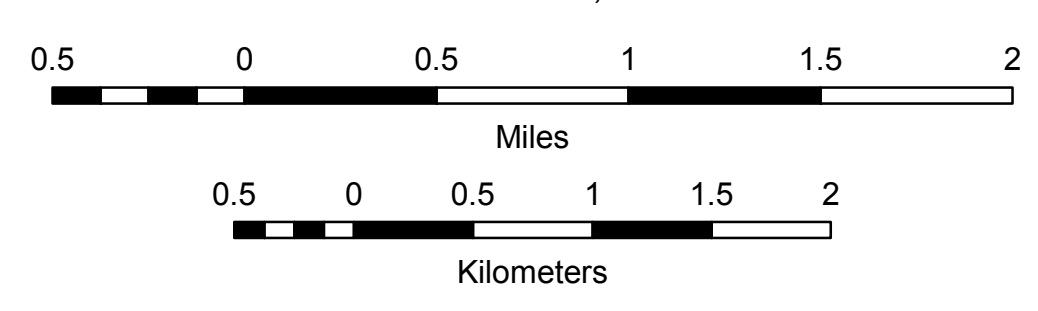
Highway and bridge data by the Agency of Transportation. Town short structures are drawn from the Vermont Online Bridge & Culvert Inventory Tool (VOBCIT) database. All other data from the Vermont Center for Geographic Information. Only named streams are shown.

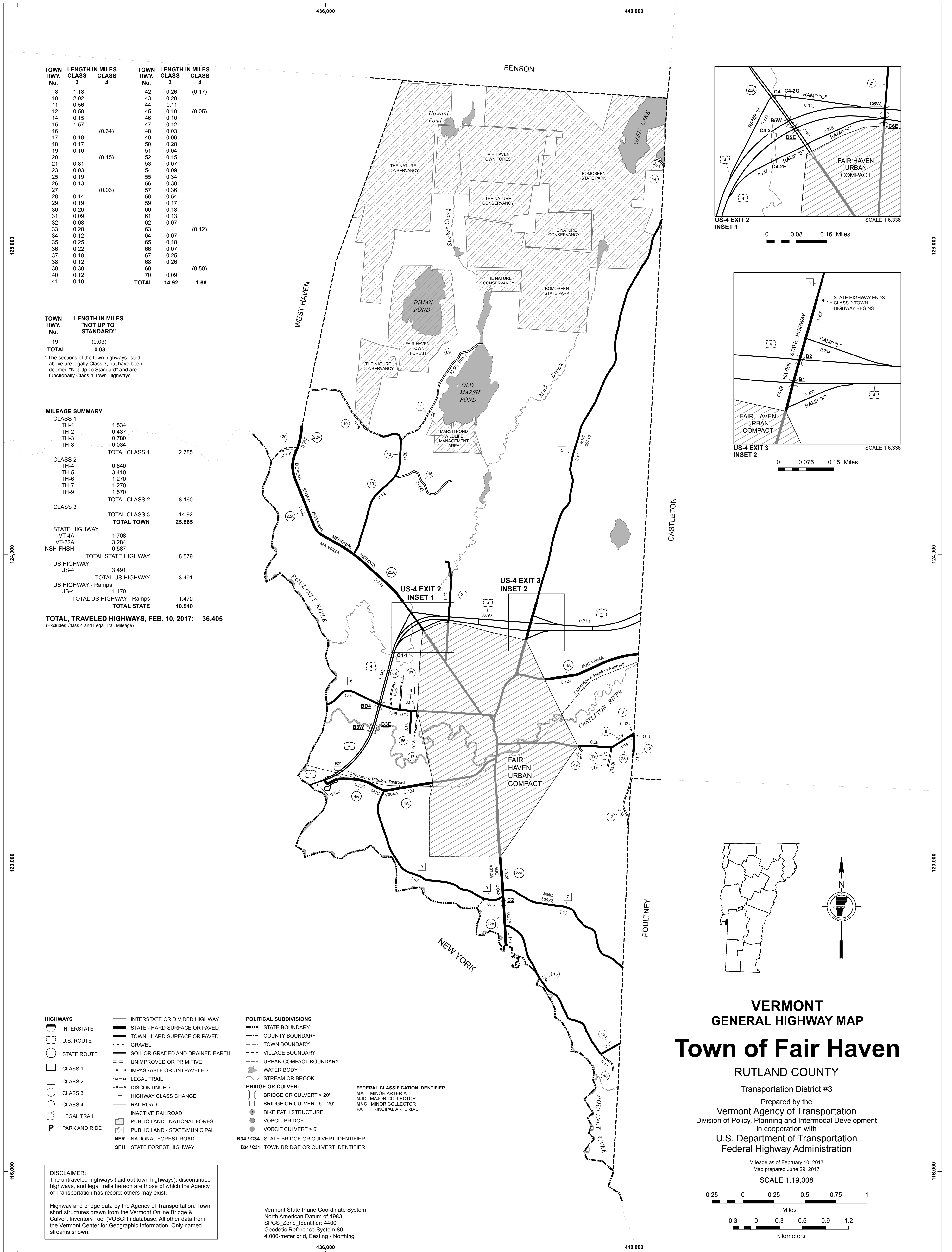
Vermont State Plane Coordinate System  
 North American Datum of 1983  
 SPCS\_Zone\_Identifier: 4400  
 Geodetic Reference System 80  
 4,000-meter grid, Easting - Northing

# VERMONT GENERAL HIGHWAY MAP

## Town of Danby

RUTLAND COUNTY  
 Transportation District #1  
 Prepared by the  
 Vermont Agency of Transportation  
 Division of Policy, Planning and Intermodal Development  
 in cooperation with  
 U.S. Department of Transportation  
 Federal Highway Administration





TOWN HWY. No.	LENGTH IN MILES CLASS 3	LENGTH IN MILES CLASS 4	TOWN HWY. No.	LENGTH IN MILES CLASS 3	LENGTH IN MILES CLASS 4
8	1.18		42	0.26	(0.17)
10	2.02		43	0.29	
11	0.56		44	0.11	
12	0.58		45	0.10	(0.05)
14	0.15		46	0.10	
15	1.57		47	0.12	
16		(0.64)	48	0.03	
17	0.18		49	0.06	
18	0.17		50	0.28	
19	0.10		51	0.04	
20	0.81	(0.15)	52	0.15	
21	0.03		53	0.07	
23	0.03		54	0.09	
25	0.19		55	0.34	
26	0.13		56	0.30	
27		(0.03)	57	0.36	
28	0.14		58	0.54	
29	0.19		59	0.17	
30	0.26		60	0.18	
31	0.09		61	0.13	
32	0.08		62	0.07	
33	0.28		63		(0.12)
34	0.12		64	0.07	
35	0.25		65	0.18	
36	0.22		66	0.07	
37	0.18		67	0.25	
38	0.12		68	0.26	
39	0.39		69		(0.50)
40	0.12		70	0.09	
41	0.10		<b>TOTAL</b>	<b>14.92</b>	<b>1.66</b>

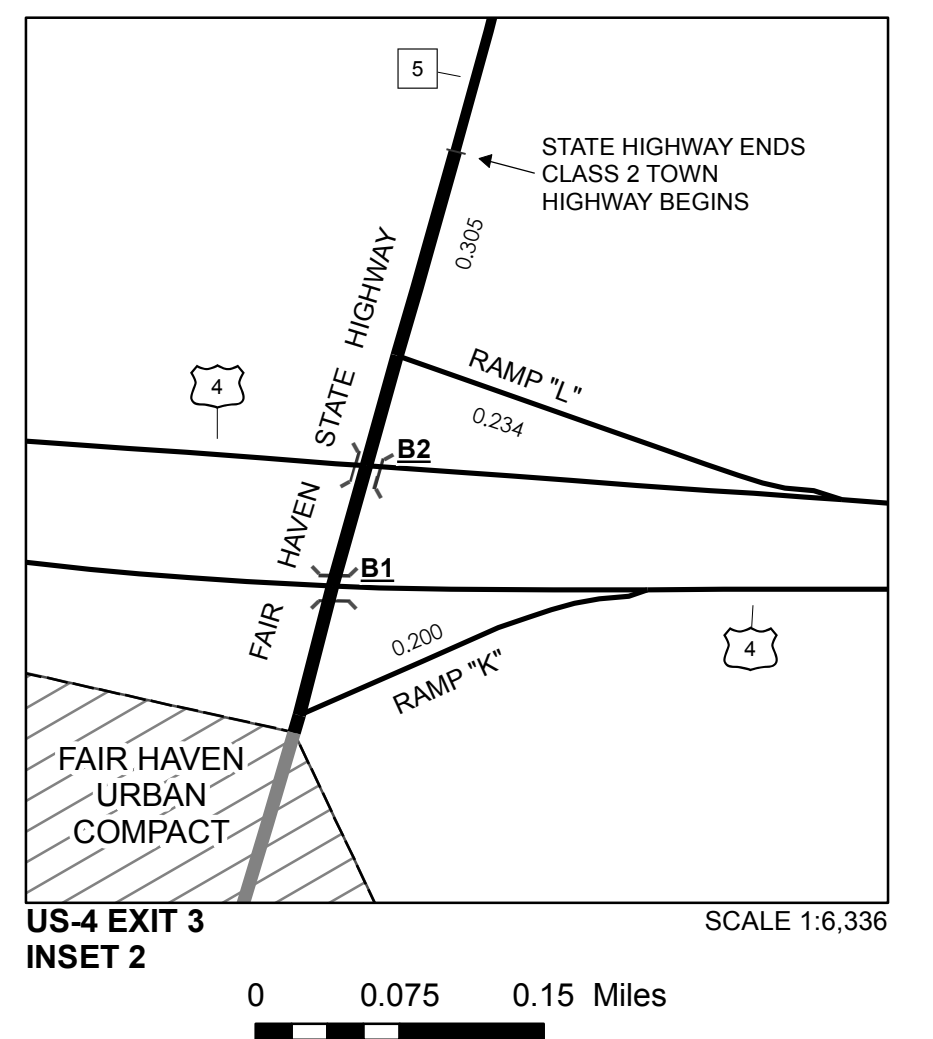
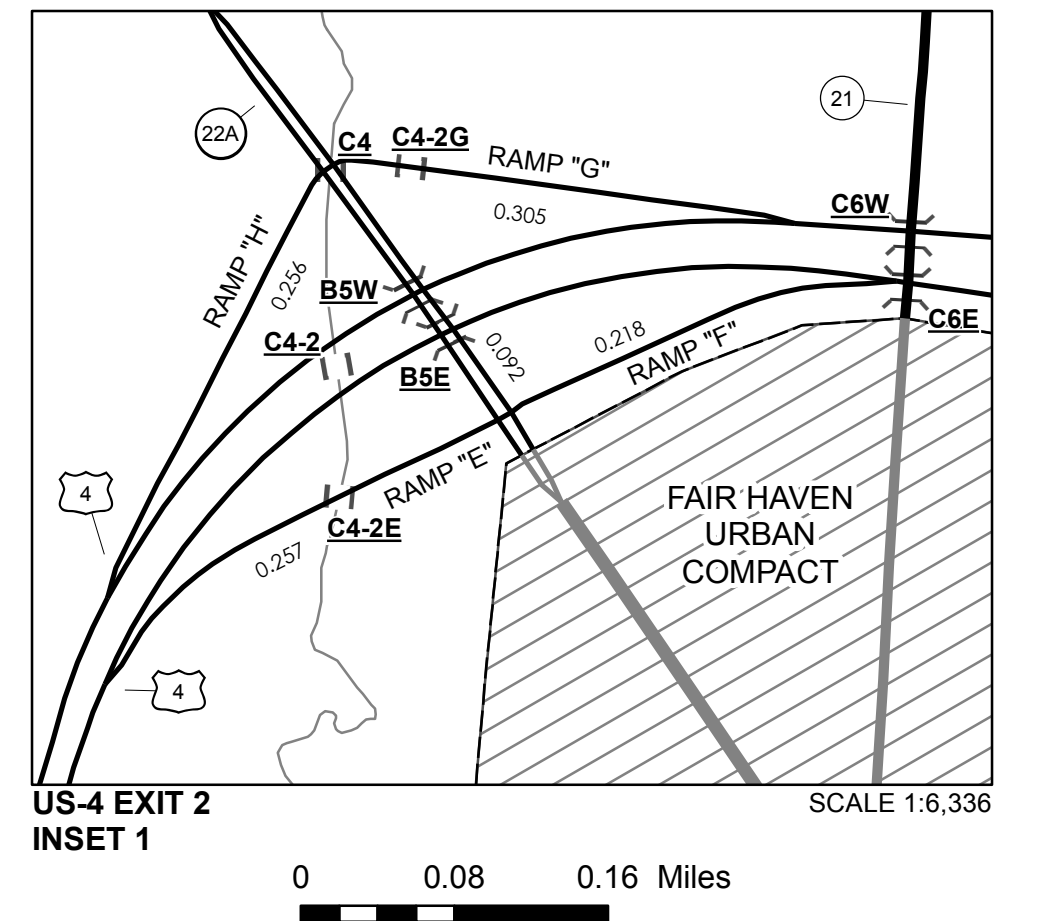
TOWN HWY. No.	LENGTH IN MILES "NOT UP TO STANDARD"
19	(0.03)
<b>TOTAL</b>	<b>0.03</b>

\* The sections of the town highways listed above are legally Class 3, but have been deemed "Not Up To Standard" and are functionally Class 4 Town Highways

**MILEAGE SUMMARY**

<b>CLASS 1</b>		
TH-1	1.534	
TH-2	0.437	
TH-3	0.780	
TH-8	0.034	
<b>TOTAL CLASS 1</b>	<b>2.785</b>	
<b>CLASS 2</b>		
TH-4	0.640	
TH-5	3.410	
TH-6	1.270	
TH-7	1.270	
TH-9	1.570	
<b>TOTAL CLASS 2</b>	<b>8.160</b>	
<b>CLASS 3</b>		
<b>TOTAL CLASS 3</b>	<b>14.92</b>	
<b>TOTAL TOWN</b>	<b>25.865</b>	
<b>STATE HIGHWAY</b>		
VT-4A	1.708	
VT-22A	3.284	
NSH-FHSH	0.587	
<b>TOTAL STATE HIGHWAY</b>	<b>5.579</b>	
<b>US HIGHWAY</b>		
US-4	3.491	
<b>TOTAL US HIGHWAY</b>	<b>3.491</b>	
<b>US HIGHWAY - Ramps</b>		
US-4	1.470	
<b>TOTAL US HIGHWAY - Ramps</b>	<b>1.470</b>	
<b>TOTAL STATE</b>	<b>10.540</b>	

**TOTAL, TRAVELED HIGHWAYS, FEB. 10, 2017: 36.405**  
(Excludes Class 4 and Legal Trail Mileage)



- HIGHWAYS**
  - INTERSTATE
  - U.S. ROUTE
  - STATE ROUTE
  - CLASS 1
  - CLASS 2
  - CLASS 3
  - CLASS 4
  - LEGAL TRAIL
  - PARK AND RIDE
- INTERSTATE OR DIVIDED HIGHWAY
- STATE - HARD SURFACE OR PAVED
- TOWN - HARD SURFACE OR PAVED
- GRAVEL
- SOIL OR GRADED AND DRAINED EARTH
- UNIMPROVED OR PRIMITIVE
- IMPASSABLE OR UNTRAVELED
- LEGAL TRAIL
- DISCONTINUED
- HIGHWAY CLASS CHANGE
- RAILROAD
- INACTIVE RAILROAD
- PUBLIC LAND - NATIONAL FOREST
- PUBLIC LAND - STATE/MUNICIPAL
- NFR NATIONAL FOREST ROAD
- SFH STATE FOREST HIGHWAY

- POLITICAL SUBDIVISIONS**
  - STATE BOUNDARY
  - COUNTY BOUNDARY
  - TOWN BOUNDARY
  - VILLAGE BOUNDARY
  - URBAN COMPACT BOUNDARY
  - WATER BODY
  - STREAM OR BROOK
- BRIDGE OR CULVERT**
  - BRIDGE OR CULVERT > 20'
  - BRIDGE OR CULVERT 6' - 20'
  - BIKE PATH STRUCTURE
  - VOCBIT BRIDGE
  - VOCBIT CULVERT > 6'
- FEDERAL CLASSIFICATION IDENTIFIER**
  - MA MINOR ARTERIAL
  - MJC MAJOR COLLECTOR
  - MNC MINOR COLLECTOR
  - PA PRINCIPAL ARTERIAL
- B34 / C34 STATE BRIDGE OR CULVERT IDENTIFIER**
- B34 / C34 TOWN BRIDGE OR CULVERT IDENTIFIER**

**DISCLAIMER:**  
The untraveled highways (laid-out town highways), discontinued highways, and legal trails hereon are those of which the Agency of Transportation has record; others may exist.

Highway and bridge data by the Agency of Transportation. Town short structures drawn from the Vermont Online Bridge & Culvert Inventory Tool (VOBCIT) database. All other data from the Vermont Center for Geographic Information. Only named streams shown.

Vermont State Plane Coordinate System  
North American Datum of 1983  
SPCS\_Zone\_Identifier: 4400  
Geodetic Reference System 80  
4,000-meter grid, Easting - Northing

**VERMONT GENERAL HIGHWAY MAP**  
**Town of Fair Haven**  
RUTLAND COUNTY  
Transportation District #3  
Prepared by the Vermont Agency of Transportation  
Division of Policy, Planning and Intermodal Development  
in cooperation with  
U.S. Department of Transportation  
Federal Highway Administration

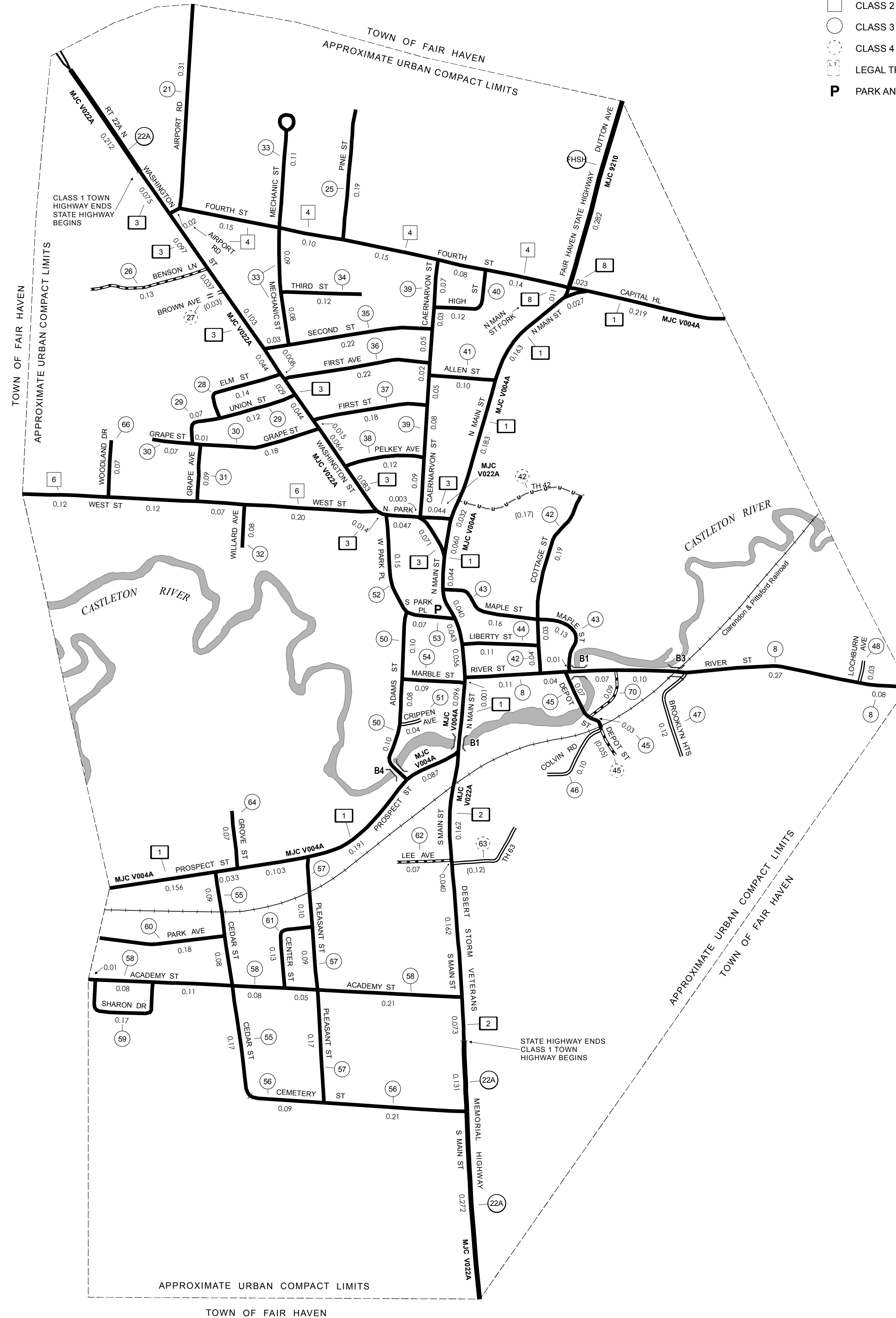
Mileage as of February 10, 2017  
Map prepared June 29, 2017  
SCALE 1:19,008



TOWN HWY. No.	LENGTH IN MILES CLASS 3	CLASS 4	TOWN ROAD NAME
8	0.68		RIVER ST
21	0.31		AIRPORT RD
25	0.19		PINE ST
26	0.13		BENSON LN
27		(0.03)	BROWN AVE
28	0.14		ELM ST
29	0.19		UNION ST
30	0.26		GRAPE ST
31	0.09		PHELPS AVE
32	0.08		WILLARD AVE
33	0.28		MECHANIC ST
34	0.12		THIRD ST
35	0.25		SECOND ST
36	0.22		FURNACE ST
37	0.18		FIRST ST
38	0.12		PELKEY AVE
39	0.39		CAERNARVON ST
40	0.12		HIGH ST
41	0.10		ALLEN AVE
42		(0.17)	TH 42
42	0.26		COTTAGE ST
43	0.16		MAPLE ST
43	0.13		MAPLE ST EXT
44	0.11		LIBERTY ST
45		(0.05)	DEPOT ST
45	0.10		DEPOT ST
46	0.10		COLVIN RD
47	0.12		BROOKLYN HTS
48	0.03		LOCKBURN AVE
50	0.28		ADAMS ST
51	0.04		CRIPPEN AVE
52	0.14		W PARK PL
52	0.01		S PARK PL
53	0.07		S PARK PL
54	0.09		MARBLE ST
55	0.34		CEDAR ST
56	0.30		CEMETERY ST
57	0.36		PLEASANT ST
58	0.54		ACADEMY ST
59	0.17		SHARON DR
60	0.18		PARK AVE
61	0.13		CENTER ST
62	0.07		LEE AVE
63		(0.12)	TOWN HWY 63
64	0.07		GROVE ST
66	0.07		WOODLAND DR
70	0.09		DEPOT DR / COLVIN RD
<b>TOTAL</b>	<b>7.81</b>	<b>0.37</b>	

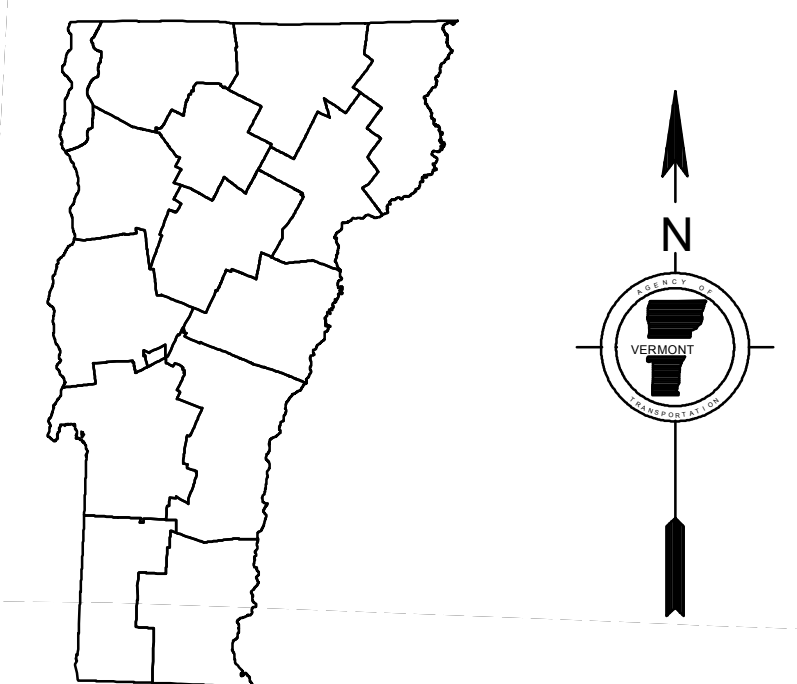
MILEAGE SUMMARY		
CLASS 1		
TH-1	1.534	
TH-2	0.437	
TH-3	0.780	
TH-8	0.034	
<b>TOTAL CLASS 1</b>	<b>2.785</b>	
CLASS 2		
TH-4	0.640	
TH-6	0.510	
<b>TOTAL CLASS 2</b>	<b>1.150</b>	
CLASS 3		
<b>TOTAL CLASS 3</b>	<b>7.81</b>	
<b>TOTAL TOWN</b>	<b>11.745</b>	
STATE HIGHWAY		
VT-22A	0.615	
NSH-FHSH	0.282	
<b>TOTAL STATE HIGHWAY</b>	<b>0.897</b>	
<b>TOTAL STATE</b>	<b>0.897</b>	

**TOTAL, TRAVELED HIGHWAYS, FEB. 10, 2017: 12.642**  
 (Excludes Class 4 and Legal Trail Mileage)

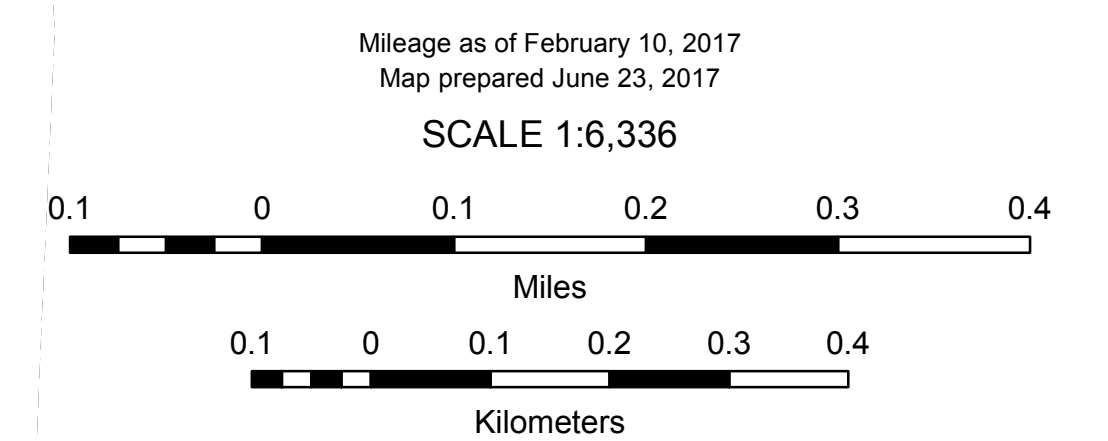


- HIGHWAYS**
  - INTERSTATE
  - U.S. ROUTE
  - STATE ROUTE
  - CLASS 1
  - CLASS 2
  - CLASS 3
  - CLASS 4
  - LEGAL TRAIL
  - PARK AND RIDE
- INTERSTATE OR DIVIDED HIGHWAY
- STATE - HARD SURFACE OR PAVED
- TOWN - HARD SURFACE OR PAVED
- GRAVEL
- SOIL OR GRADED AND DRAINED EARTH
- UNIMPROVED OR PRIMITIVE
- IMPASSABLE OR UNTRAVELED
- LEGAL TRAIL
- DISCONTINUED
- HIGHWAY CLASS CHANGE
- RAILROAD
- INACTIVE RAILROAD
- PUBLIC LAND - NATIONAL FOREST
- PUBLIC LAND - STATE/MUNICIPAL
- NATIONAL FOREST ROAD
- STATE FOREST HIGHWAY

- POLITICAL SUBDIVISIONS**
  - STATE BOUNDARY
  - COUNTY BOUNDARY
  - TOWN BOUNDARY
  - VILLAGE BOUNDARY
  - URBAN COMPACT BOUNDARY
  - WATER BODY
  - STREAM OR BROOK
- BRIDGE OR CULVERT**
  - BRIDGE OR CULVERT > 20'
  - BRIDGE OR CULVERT 6' - 20'
  - BIKE PATH STRUCTURE
  - VOBCIT BRIDGE
  - VOBCIT CULVERT > 6'
- FEDERAL CLASSIFICATION IDENTIFIER**
  - MA MINOR ARTERIAL
  - MJC MAJOR COLLECTOR
  - MNC MINOR COLLECTOR
  - PA PRINCIPAL ARTERIAL
- B34 / C34 STATE BRIDGE OR CULVERT IDENTIFIER**
- B34 / C34 TOWN BRIDGE OR CULVERT IDENTIFIER**



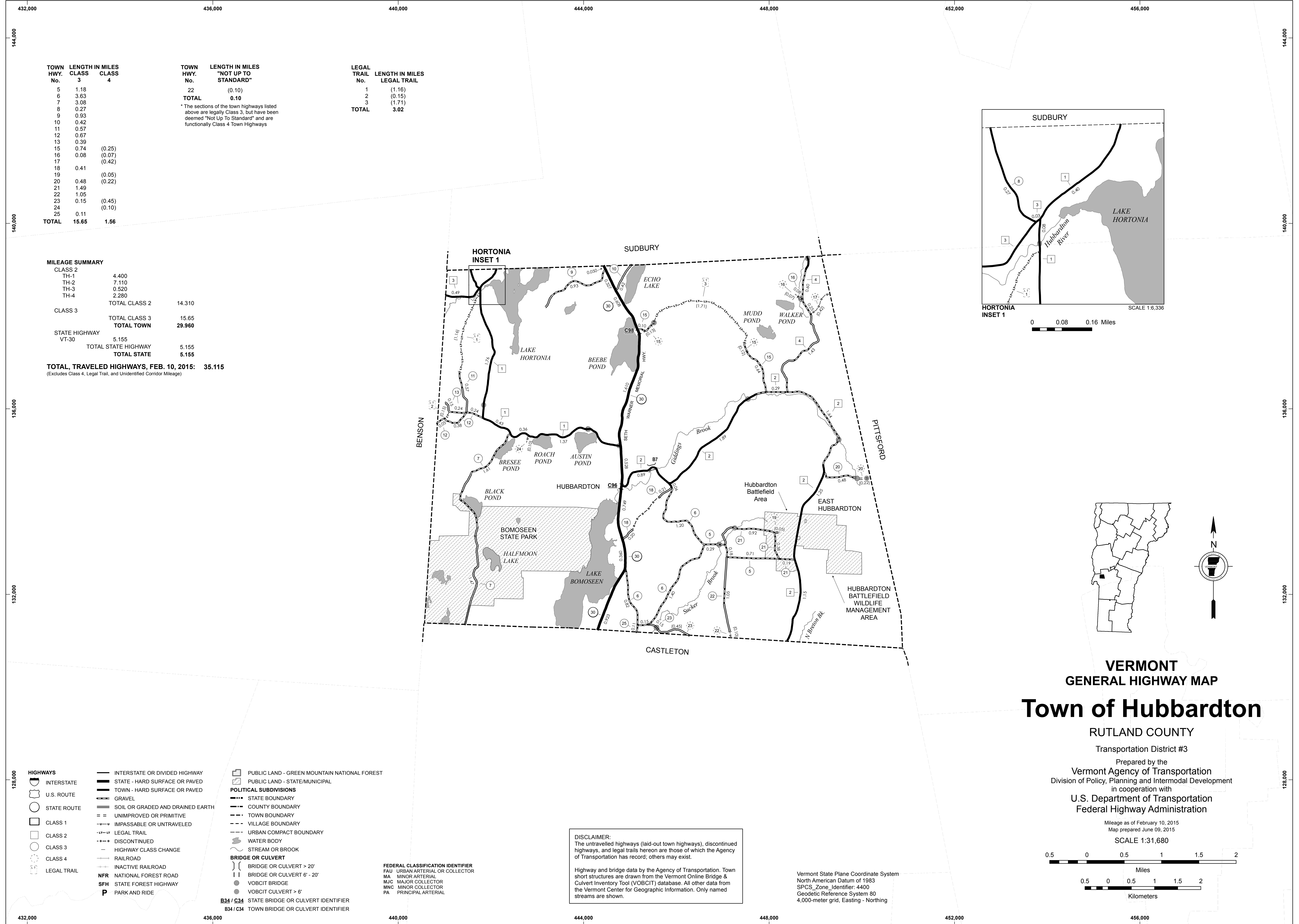
**VERMONT**  
**GENERAL HIGHWAY MAP**  
**Urban Compact of**  
**Fair Haven**  
**RUTLAND COUNTY**  
 Transportation District #3  
 Prepared by the  
**Vermont Agency of Transportation**  
 Division of Policy, Planning and Intermodal Development  
 in cooperation with  
**U.S. Department of Transportation**  
**Federal Highway Administration**



**DISCLAIMER:**  
 The untraveled highways (laid-out town highways), discontinued highways, and legal trails hereon are those of which the Agency of Transportation has record; others may exist.

Highway and bridge data by the Agency of Transportation. Town short structures drawn from the Vermont Online Bridge & Culvert Inventory Tool (VOBCIT) database. All other data from the Vermont Center for Geographic Information. Only named streams shown.

Vermont State Plane Coordinate System  
 North American Datum of 1983  
 SPCS\_Zone\_Identifier: 4400  
 Geodetic Reference System 80  
 2,000-meter grid, Easting - Northing



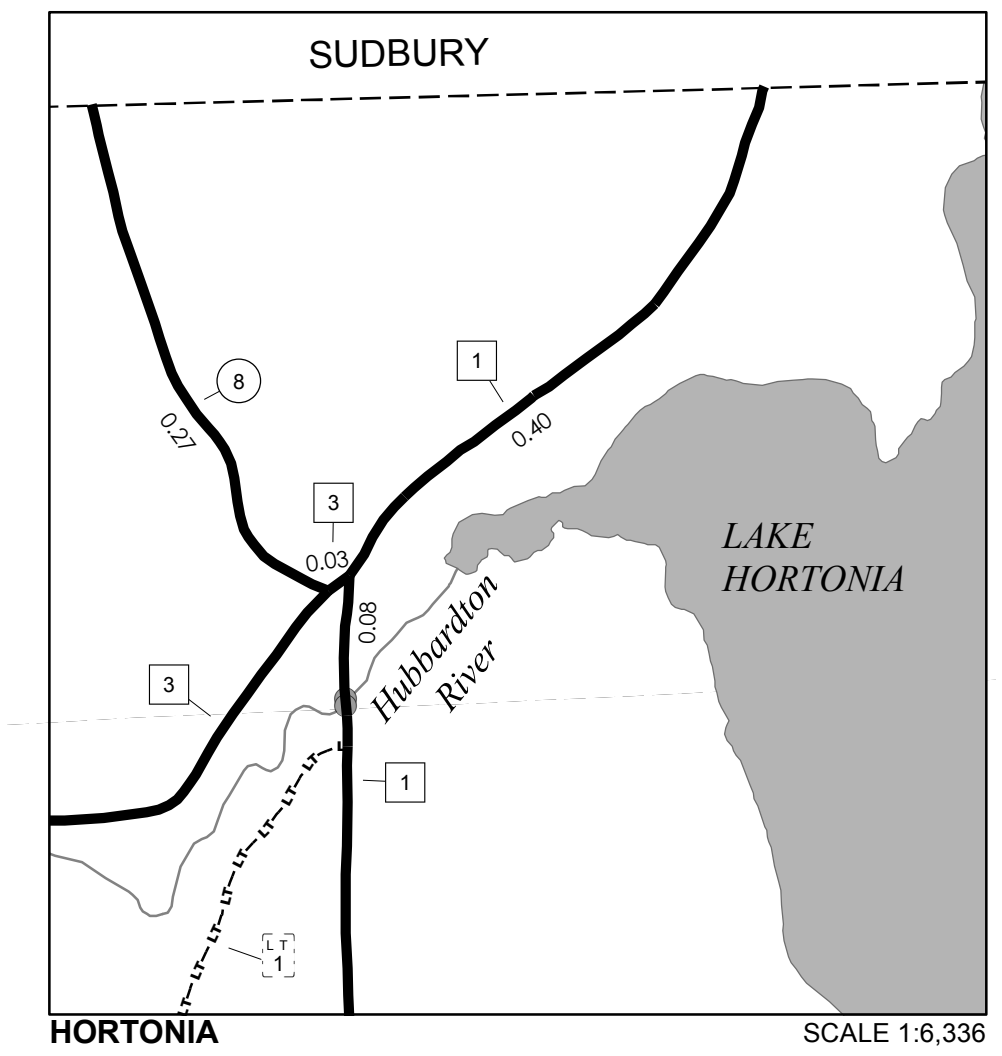
TOWN HWY. No.	LENGTH IN MILES CLASS 3	LENGTH IN MILES CLASS 4	TOWN HWY. No.	LENGTH IN MILES "NOT UP TO STANDARD"	LEGAL TRAIL No.	LENGTH IN MILES LEGAL TRAIL
5	1.18		22	(0.10)	1	(1.16)
6	3.63		<b>TOTAL</b>	<b>0.10</b>	2	(0.15)
7	3.08				3	(1.71)
8	0.27				<b>TOTAL</b>	<b>3.02</b>
9	0.93					
10	0.42					
11	0.57					
12	0.67					
13	0.39					
15	0.74	(0.25)				
16	0.08	(0.07)				
17		(0.42)				
18	0.41					
19		(0.05)				
20	0.48	(0.22)				
21	1.49					
22	1.05					
23	0.15	(0.45)				
24		(0.10)				
25	0.11					
<b>TOTAL</b>	<b>15.65</b>	<b>1.56</b>				

\* The sections of the town highways listed above are legally Class 3, but have been deemed "Not Up To Standard" and are functionally Class 4 Town Highways

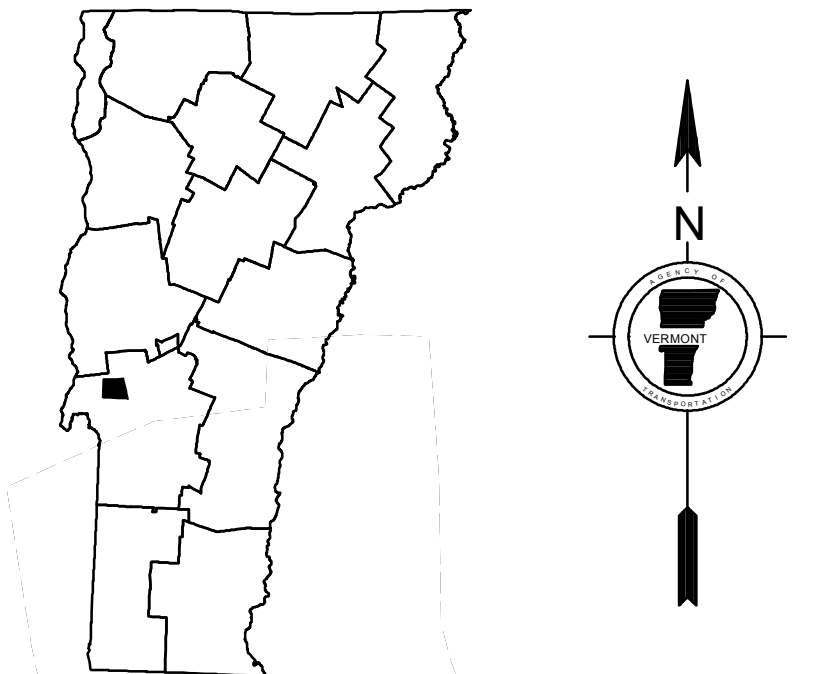
**MILEAGE SUMMARY**

CLASS 2		
TH-1	4.400	
TH-2	7.110	
TH-3	0.520	
TH-4	2.280	
<b>TOTAL CLASS 2</b>	<b>14.310</b>	
CLASS 3		
<b>TOTAL CLASS 3</b>	<b>15.65</b>	
<b>TOTAL TOWN</b>	<b>29.960</b>	
STATE HIGHWAY		
VT-30	5.155	
<b>TOTAL STATE HIGHWAY</b>	<b>5.155</b>	
<b>TOTAL STATE</b>	<b>5.155</b>	

**TOTAL, TRAVELED HIGHWAYS, FEB. 10, 2015: 35.115**  
(Excludes Class 4, Legal Trail, and Unidentified Corridor Mileage)



HORTONIA INSET 1  
SCALE 1:6,336  
0 0.08 0.16 Miles



**VERMONT**  
**GENERAL HIGHWAY MAP**  
**Town of Hubbardton**

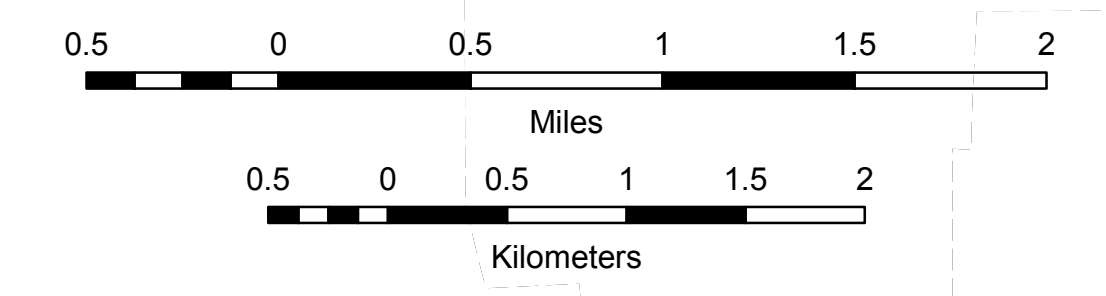
RUTLAND COUNTY

Transportation District #3

Prepared by the  
Vermont Agency of Transportation  
Division of Policy, Planning and Intermodal Development  
in cooperation with  
U.S. Department of Transportation  
Federal Highway Administration

Mileage as of February 10, 2015  
Map prepared June 09, 2015

SCALE 1:31,680

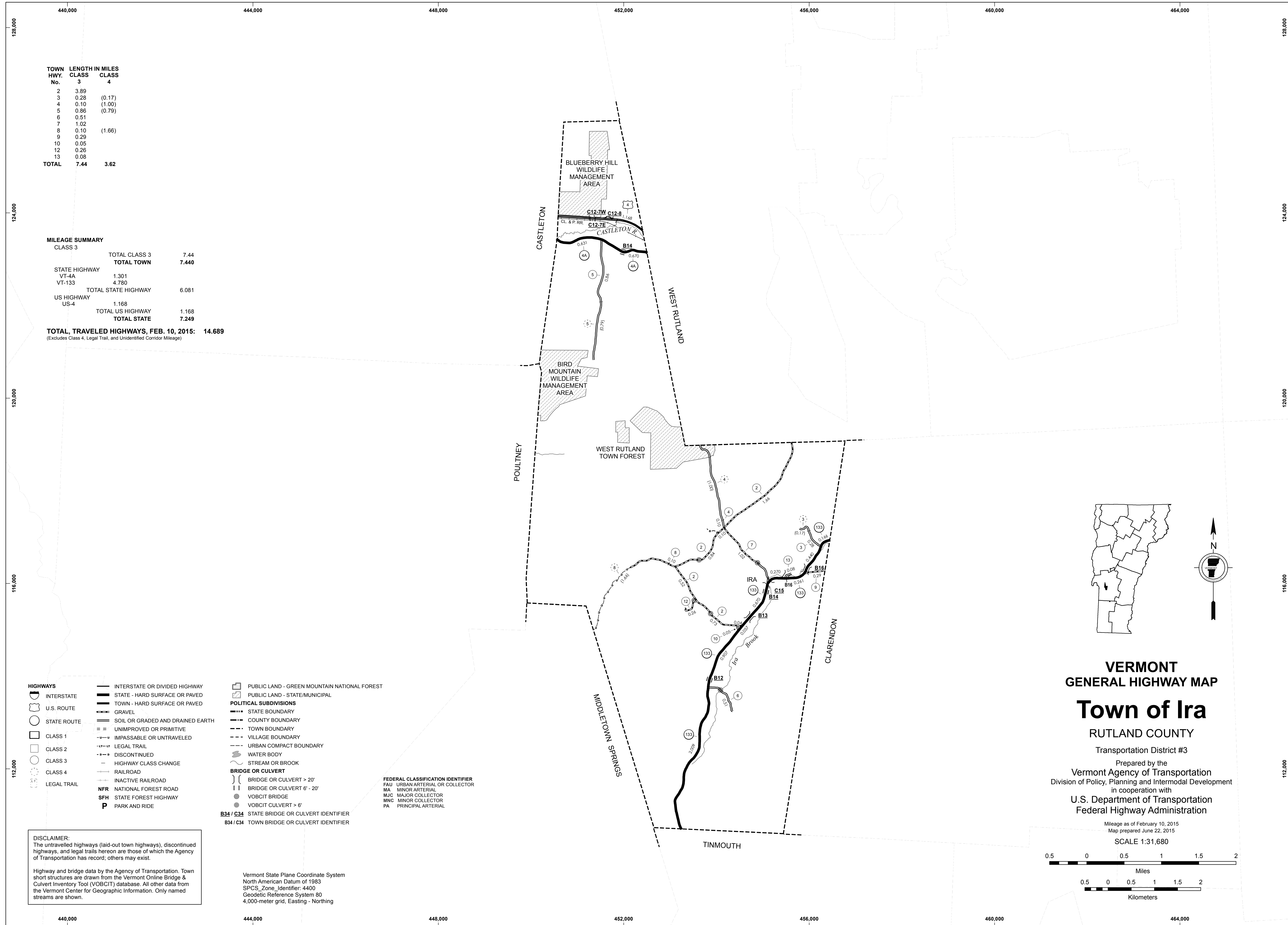


HIGHWAYS	INTERSTATE OR DIVIDED HIGHWAY	PUBLIC LAND - GREEN MOUNTAIN NATIONAL FOREST
INTERSTATE	STATE - HARD SURFACE OR PAVED	PUBLIC LAND - STATE/MUNICIPAL
U.S. ROUTE	TOWN - HARD SURFACE OR PAVED	
STATE ROUTE	GRAVEL	<b>POLITICAL SUBDIVISIONS</b>
CLASS 1	SOIL OR GRADED AND DRAINED EARTH	STATE BOUNDARY
CLASS 2	UNIMPROVED OR PRIMITIVE	COUNTY BOUNDARY
CLASS 3	IMPASSABLE OR UNTRAVELED	TOWN BOUNDARY
CLASS 4	LEGAL TRAIL	VILLAGE BOUNDARY
LEGAL TRAIL	DISCONTINUED	URBAN COMPACT BOUNDARY
	HIGHWAY CLASS CHANGE	WATER BODY
	RAILROAD	STREAM OR BROOK
	INACTIVE RAILROAD	<b>BRIDGE OR CULVERT</b>
NFR	NATIONAL FOREST ROAD	BRIDGE OR CULVERT > 20'
SFH	STATE FOREST HIGHWAY	BRIDGE OR CULVERT 6' - 20'
P	PARK AND RIDE	VOBCIT BRIDGE
		VOBCIT CULVERT > 6'
		B34 / C34 STATE BRIDGE OR CULVERT IDENTIFIER
		B34 / C34 TOWN BRIDGE OR CULVERT IDENTIFIER
		<b>FEDERAL CLASSIFICATION IDENTIFIER</b>
		FAU URBAN ARTERIAL OR COLLECTOR
		MA MINOR ARTERIAL
		MJC MAJOR COLLECTOR
		MNC MINOR COLLECTOR
		PA PRINCIPAL ARTERIAL

**DISCLAIMER:**  
The untraveled highways (laid-out town highways), discontinued highways, and legal trails hereon are those of which the Agency of Transportation has record; others may exist.

Highway and bridge data by the Agency of Transportation. Town short structures are drawn from the Vermont Online Bridge & Culvert Inventory Tool (VOBCIT) database. All other data from the Vermont Center for Geographic Information. Only named streams are shown.

Vermont State Plane Coordinate System  
North American Datum of 1983  
SPCS\_Zone\_Identifier: 4400  
Geodetic Reference System 80  
4,000-meter grid, Easting - Northing



TOWN HWY. No.	LENGTH IN MILES	
	CLASS 3	CLASS 4
2	3.89	
3	0.28	(0.17)
4	0.10	(1.00)
5	0.86	(0.79)
6	0.51	
7	1.02	
8	0.10	(1.66)
9	0.29	
10	0.05	
12	0.26	
13	0.08	
<b>TOTAL</b>	<b>7.44</b>	<b>3.62</b>

**MILEAGE SUMMARY**

CLASS 3	TOTAL CLASS 3	7.44
TOTAL TOWN		7.440
STATE HIGHWAY		
VT-4A	1.301	
VT-133	4.780	
<b>TOTAL STATE HIGHWAY</b>		<b>6.081</b>
US HIGHWAY		
US-4	1.168	
<b>TOTAL US HIGHWAY</b>		<b>1.168</b>
<b>TOTAL STATE</b>		<b>7.249</b>
<b>TOTAL, TRAVELED HIGHWAYS, FEB. 10, 2015:</b>		<b>14.689</b>

(Excludes Class 4, Legal Trail, and Unidentified Corridor Mileage)

- HIGHWAYS**
- INTERSTATE
  - U.S. ROUTE
  - STATE ROUTE
  - CLASS 1
  - CLASS 2
  - CLASS 3
  - CLASS 4
  - LEGAL TRAIL
  - INTERSTATE OR DIVIDED HIGHWAY
  - STATE - HARD SURFACE OR PAVED
  - TOWN - HARD SURFACE OR PAVED
  - GRAVEL
  - SOIL OR GRADED AND DRAINED EARTH
  - UNIMPROVED OR PRIMITIVE
  - IMPASSABLE OR UNTRAVELED
  - LEGAL TRAIL
  - DISCONTINUED
  - HIGHWAY CLASS CHANGE
  - RAILROAD
  - INACTIVE RAILROAD
  - NFR NATIONAL FOREST ROAD
  - SFH STATE FOREST HIGHWAY
  - P PARK AND RIDE

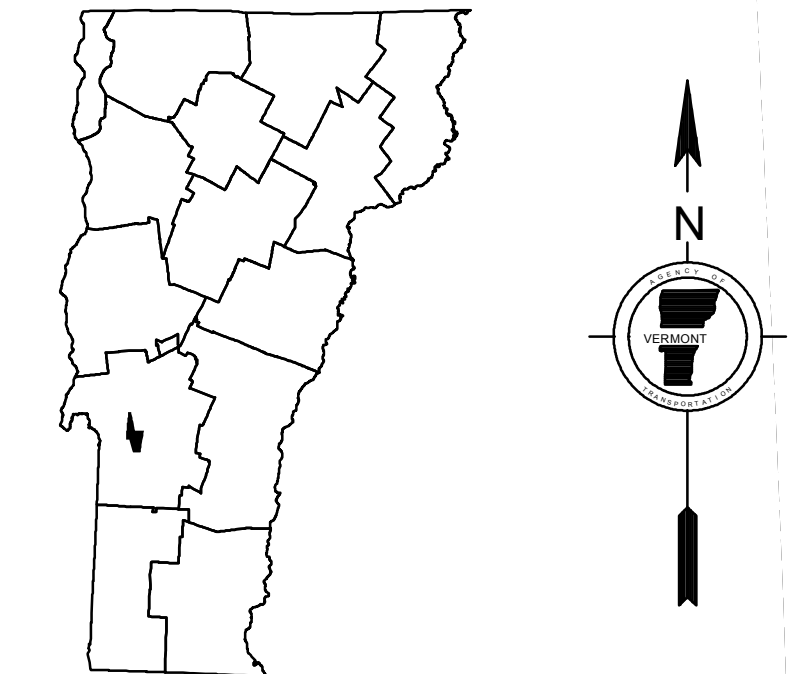
- PUBLIC LAND - GREEN MOUNTAIN NATIONAL FOREST**
- PUBLIC LAND - STATE/MUNICIPAL**
- POLITICAL SUBDIVISIONS**
- STATE BOUNDARY
  - COUNTY BOUNDARY
  - TOWN BOUNDARY
  - VILLAGE BOUNDARY
  - URBAN COMPACT BOUNDARY
  - WATER BODY
  - STREAM OR BROOK
  - BRIDGE OR CULVERT**
  - BRIDGE OR CULVERT > 20'
  - BRIDGE OR CULVERT 6' - 20'
  - VOBCIT BRIDGE
  - VOBCIT CULVERT > 6'
  - B34 / C34 STATE BRIDGE OR CULVERT IDENTIFIER**
  - B34 / C34 TOWN BRIDGE OR CULVERT IDENTIFIER**

- FEDERAL CLASSIFICATION IDENTIFIER**
- FAU URBAN ARTERIAL OR COLLECTOR
  - MA MINOR ARTERIAL
  - MJC MAJOR COLLECTOR
  - MNC MINOR COLLECTOR
  - PA PRINCIPAL ARTERIAL

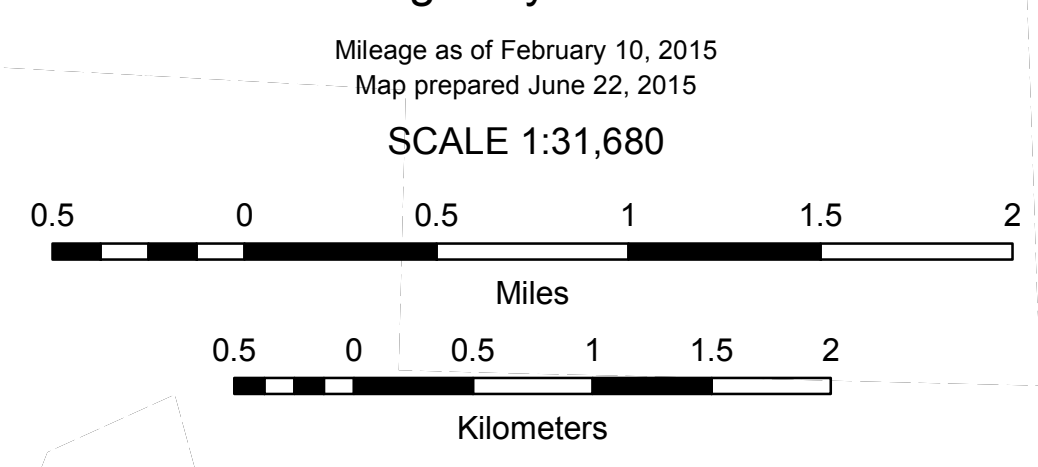
**DISCLAIMER:**  
The untraveled highways (laid-out town highways), discontinued highways, and legal trails hereon are those of which the Agency of Transportation has record; others may exist.

Highway and bridge data by the Agency of Transportation. Town short structures are drawn from the Vermont Online Bridge & Culvert Inventory Tool (VOBCIT) database. All other data from the Vermont Center for Geographic Information. Only named streams are shown.

Vermont State Plane Coordinate System  
North American Datum of 1983  
SPCS\_Zone\_Identifier: 4400  
Geodetic Reference System 80  
4,000-meter grid, Easting - Northing



**VERMONT**  
**GENERAL HIGHWAY MAP**  
**Town of Ira**  
RUTLAND COUNTY  
Transportation District #3  
Prepared by the  
Vermont Agency of Transportation  
Division of Policy, Planning and Intermodal Development  
in cooperation with  
U.S. Department of Transportation  
Federal Highway Administration



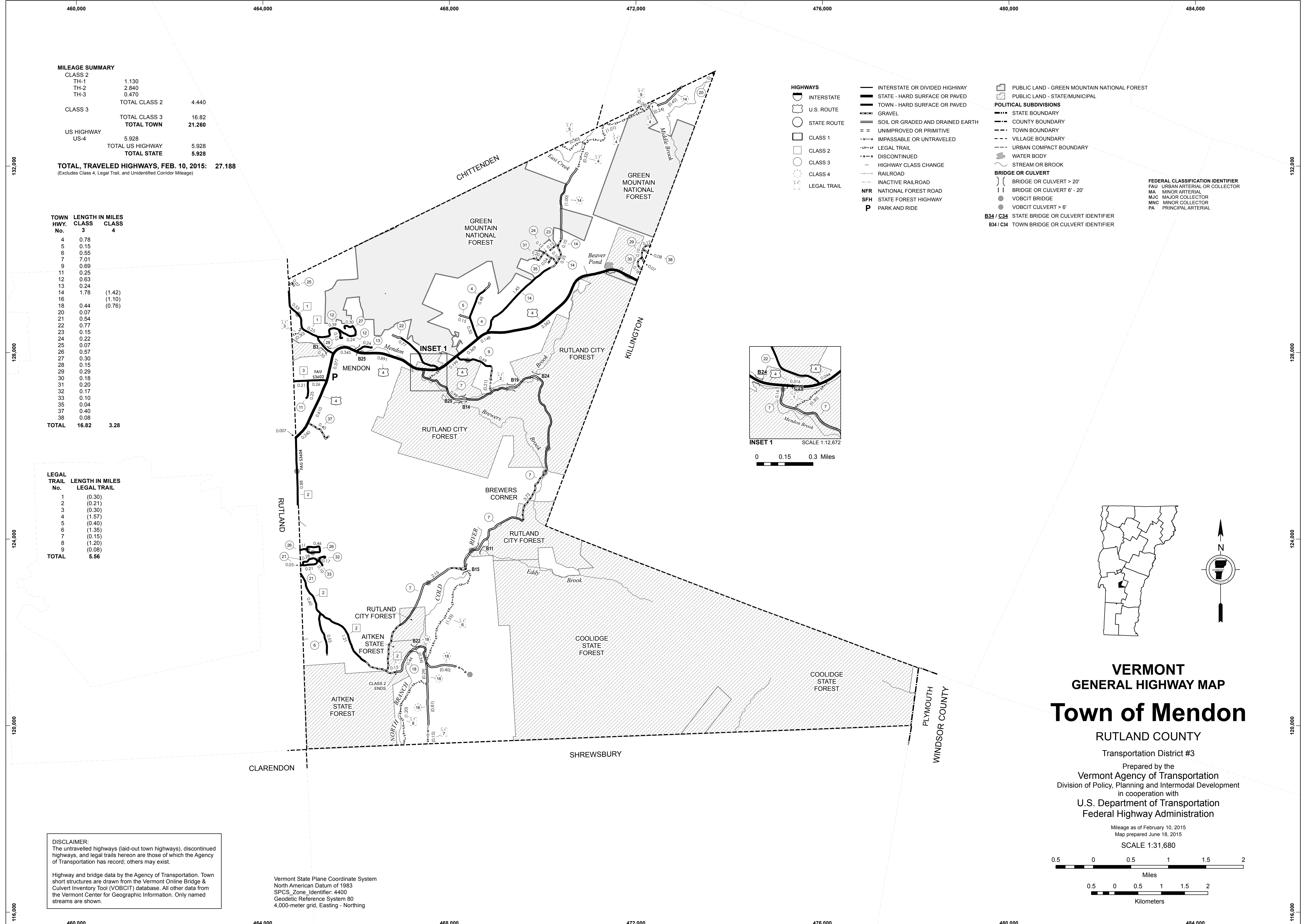
MILEAGE SUMMARY

CLASS 2			
TH-1	1.130		
TH-2	2.840		
TH-3	0.470		
TOTAL CLASS 2	4.440		
CLASS 3			
TOTAL CLASS 3	16.82		
TOTAL TOWN	21.260		
US HIGHWAY			
US-4	5.928		
TOTAL US HIGHWAY	5.928		
TOTAL STATE	5.928		

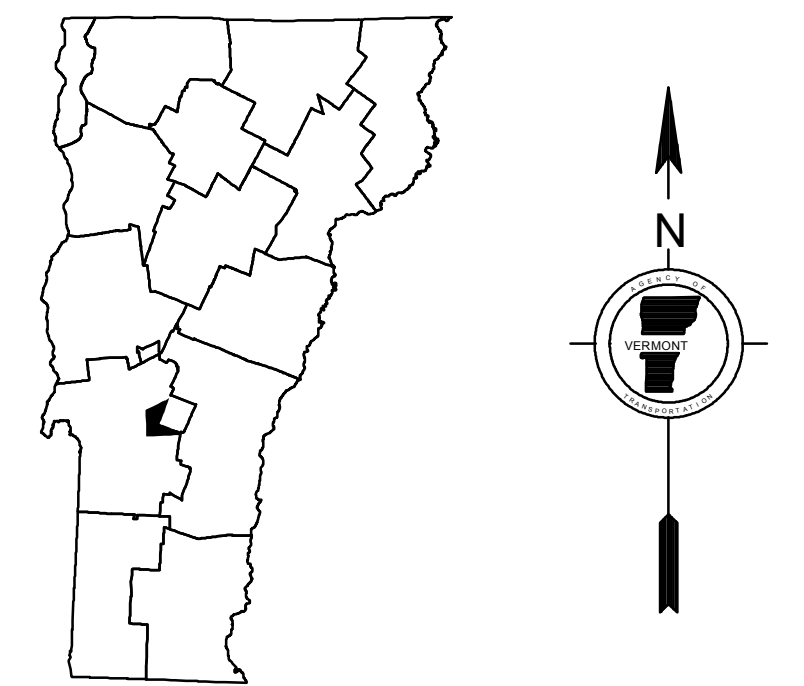
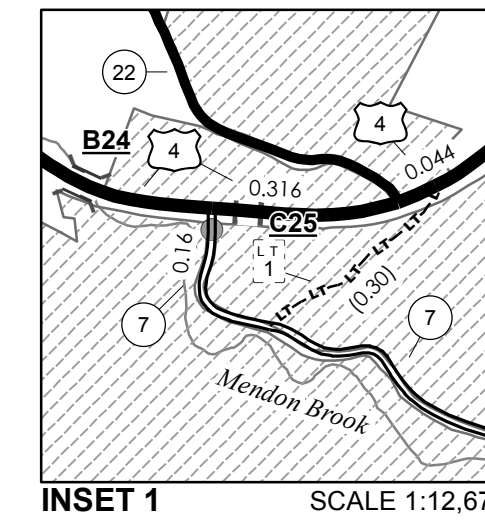
TOTAL, TRAVELED HIGHWAYS, FEB. 10, 2015: 27.188  
(Excludes Class 4, Legal Trail, and Unidentified Corridor Mileage)

TOWN HWY. No.	CLASS 3	CLASS 4
4	0.78	
5	0.15	
6	0.55	
7	7.01	
9	0.69	
11	0.25	
12	0.63	
13	0.24	
14	1.78	(1.42)
18		(1.10)
18	0.44	(0.76)
20	0.07	
21	0.54	
22	0.77	
23	0.15	
24	0.22	
25	0.07	
26	0.57	
27	0.30	
28	0.15	
29	0.29	
30	0.18	
31	0.20	
32	0.17	
33	0.10	
35	0.04	
37	0.40	
38	0.08	
TOTAL	16.82	3.28

LEGAL TRAIL No.	LENGTH IN MILES
1	(0.30)
2	(0.21)
3	(0.30)
4	(1.57)
5	(0.40)
6	(1.35)
7	(0.15)
8	(1.20)
9	(0.08)
TOTAL	5.56



- HIGHWAYS**
- INTERSTATE
  - U.S. ROUTE
  - STATE ROUTE
  - CLASS 1
  - CLASS 2
  - CLASS 3
  - CLASS 4
  - LEGAL TRAIL
  - INTERSTATE OR DIVIDED HIGHWAY
  - STATE - HARD SURFACE OR PAVED
  - TOWN - HARD SURFACE OR PAVED
  - GRAVEL
  - SOIL OR GRADED AND DRAINED EARTH
  - UNIMPROVED OR PRIMITIVE
  - IMPASSABLE OR UNTRAVELED
  - LEGAL TRAIL
  - DISCONTINUED
  - HIGHWAY CLASS CHANGE
  - RAILROAD
  - INACTIVE RAILROAD
  - NATIONAL FOREST ROAD
  - STATE FOREST HIGHWAY
  - PARK AND RIDE
- POLITICAL SUBDIVISIONS**
- STATE BOUNDARY
  - COUNTY BOUNDARY
  - TOWN BOUNDARY
  - VILLAGE BOUNDARY
  - URBAN COMPACT BOUNDARY
  - WATER BODY
  - STREAM OR BROOK
- BRIDGE OR CULVERT**
- BRIDGE OR CULVERT > 20'
  - BRIDGE OR CULVERT 6' - 20'
  - VOBCIT BRIDGE
  - VOBCIT CULVERT > 6'
- FEDERAL CLASSIFICATION IDENTIFIER**
- FAU URBAN ARTERIAL OR COLLECTOR
  - MA MINOR ARTERIAL
  - MJC MAJOR COLLECTOR
  - MNC MINOR COLLECTOR
  - PA PRINCIPAL ARTERIAL
- B34 / C34 STATE BRIDGE OR CULVERT IDENTIFIER**
- B34 / C34 TOWN BRIDGE OR CULVERT IDENTIFIER**



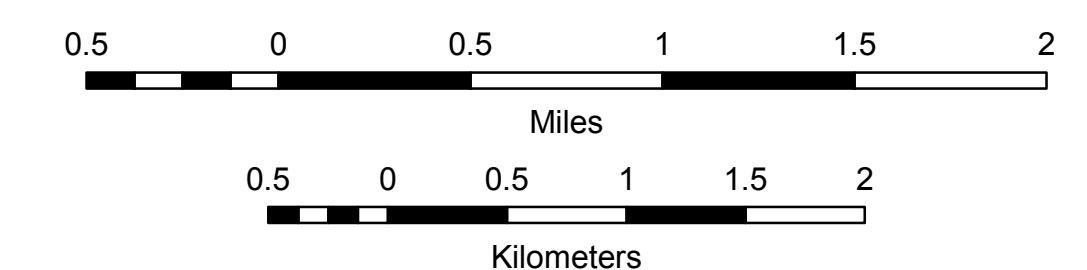
**VERMONT**  
**GENERAL HIGHWAY MAP**  
**Town of Mendon**

RUTLAND COUNTY  
 Transportation District #3

Prepared by the  
 Vermont Agency of Transportation  
 Division of Policy, Planning and Intermodal Development  
 in cooperation with  
 U.S. Department of Transportation  
 Federal Highway Administration

Mileage as of February 10, 2015  
 Map prepared June 18, 2015

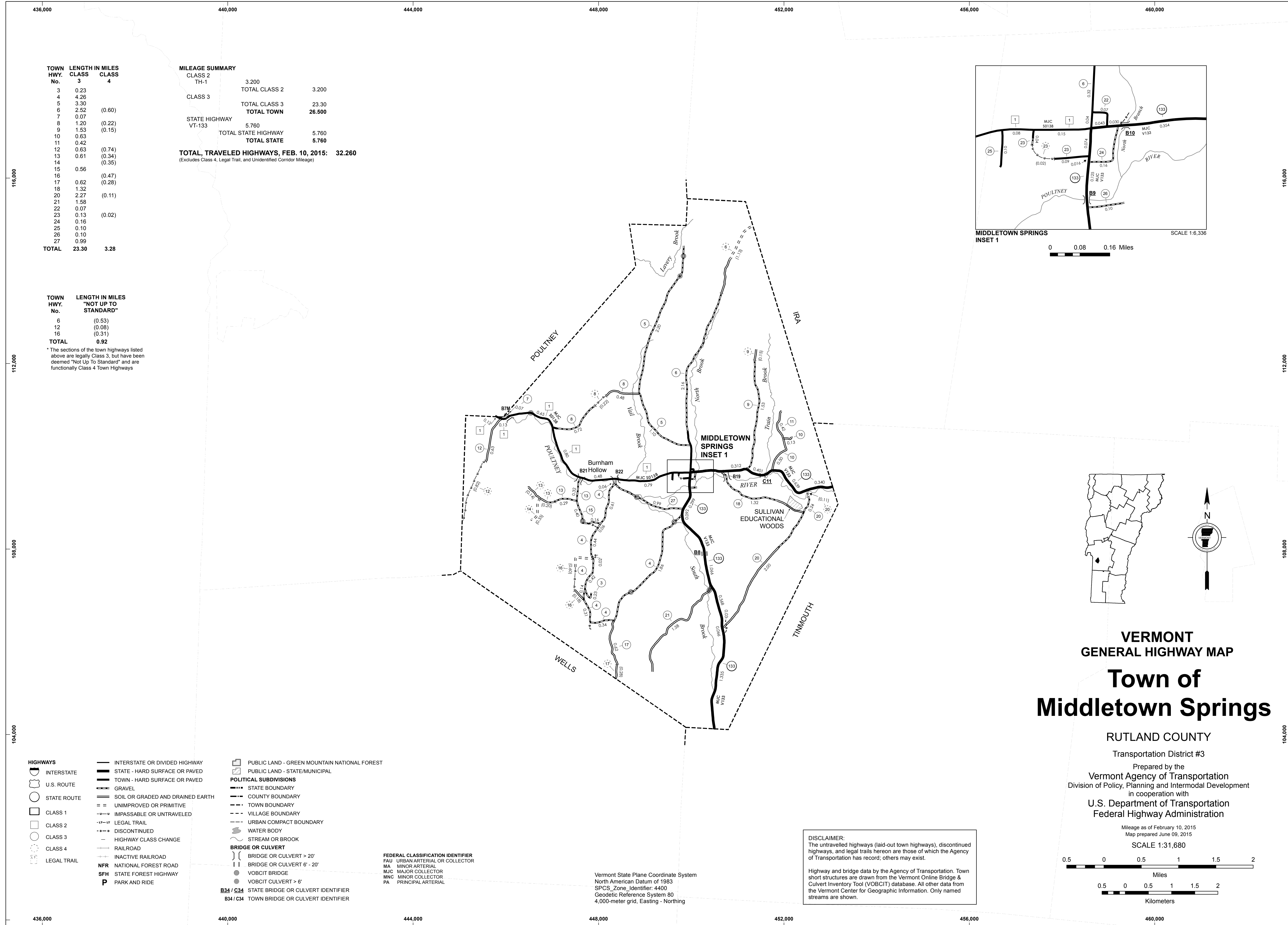
SCALE 1:31,680



**DISCLAIMER:**  
 The untraveled highways (laid-out town highways), discontinued highways, and legal trails hereon are those of which the Agency of Transportation has record; others may exist.

Highway and bridge data by the Agency of Transportation. Town short structures are drawn from the Vermont Online Bridge & Culvert Inventory Tool (VOBCIT) database. All other data from the Vermont Center for Geographic Information. Only named streams are shown.

Vermont State Plane Coordinate System  
 North American Datum of 1983  
 SPCS\_Zone\_Identifier: 4400  
 Geodetic Reference System 80  
 4,000-meter grid, Easting - Northing



TOWN HWY. No.	CLASS	LENGTH IN MILES	CLASS
3	0.23		
4	4.26		
5	3.30		
6	2.52	(0.60)	
7	0.07		
8	1.20	(0.22)	
9	1.53	(0.15)	
10	0.63		
11	0.42		
12	0.63	(0.74)	
13	0.61	(0.34)	
14		(0.35)	
15	0.56		
16		(0.47)	
17	0.62	(0.28)	
18	1.32		
20	2.27	(0.11)	
21	1.58		
22	0.07		
23	0.13	(0.02)	
24	0.16		
25	0.10		
26	0.10		
27	0.99		
<b>TOTAL</b>	<b>23.30</b>	<b>3.28</b>	

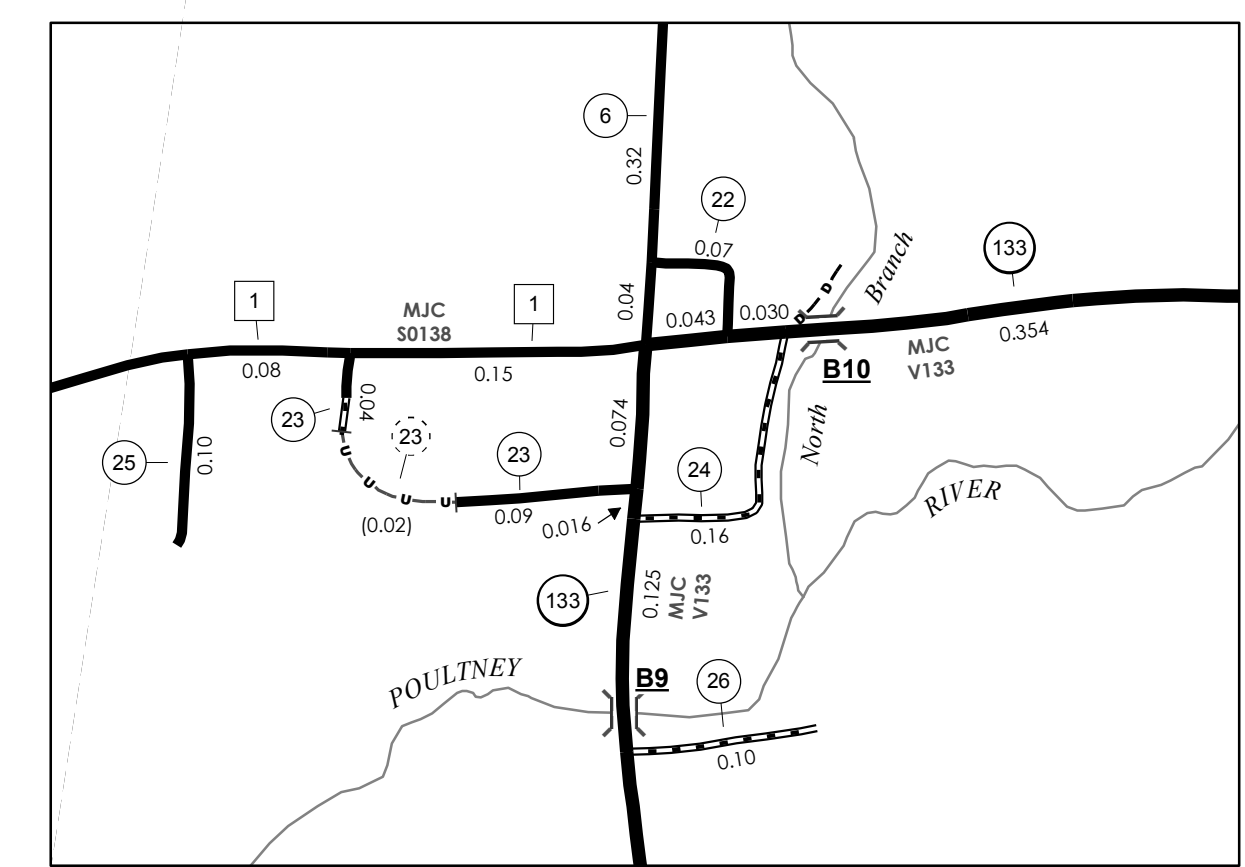
**MILEAGE SUMMARY**

CLASS 2 TH-1	3.200		
TOTAL CLASS 2		3.200	
CLASS 3			
TOTAL CLASS 3		23.30	
TOTAL TOWN		26.500	
STATE HIGHWAY VT-133	5.760		
TOTAL STATE HIGHWAY	5.760		
TOTAL STATE	5.760		

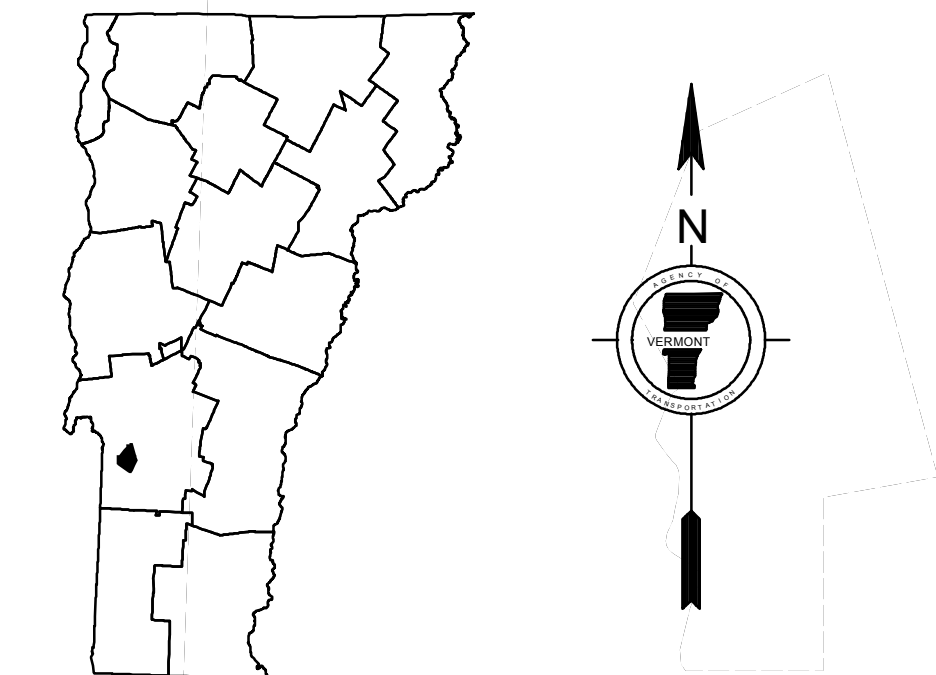
**TOTAL, TRAVELED HIGHWAYS, FEB. 10, 2015: 32.260**  
(Excludes Class 4, Legal Trail, and Unidentified Corridor Mileage)

TOWN HWY. No.	LENGTH IN MILES "NOT UP TO STANDARD"
6	(0.53)
12	(0.08)
16	(0.31)
<b>TOTAL</b>	<b>0.92</b>

\* The sections of the town highways listed above are legally Class 3, but have been deemed "Not Up To Standard" and are functionally Class 4 Town Highways



MIDDLETOWN SPRINGS INSET 1  
SCALE 1:6,336  
0 0.08 0.16 Miles

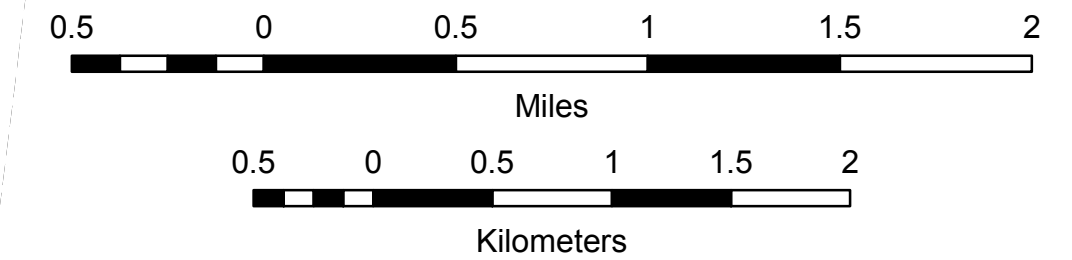


**VERMONT**  
**GENERAL HIGHWAY MAP**  
**Town of Middletown Springs**

RUTLAND COUNTY  
Transportation District #3

Prepared by the  
**Vermont Agency of Transportation**  
Division of Policy, Planning and Intermodal Development  
in cooperation with  
**U.S. Department of Transportation**  
Federal Highway Administration

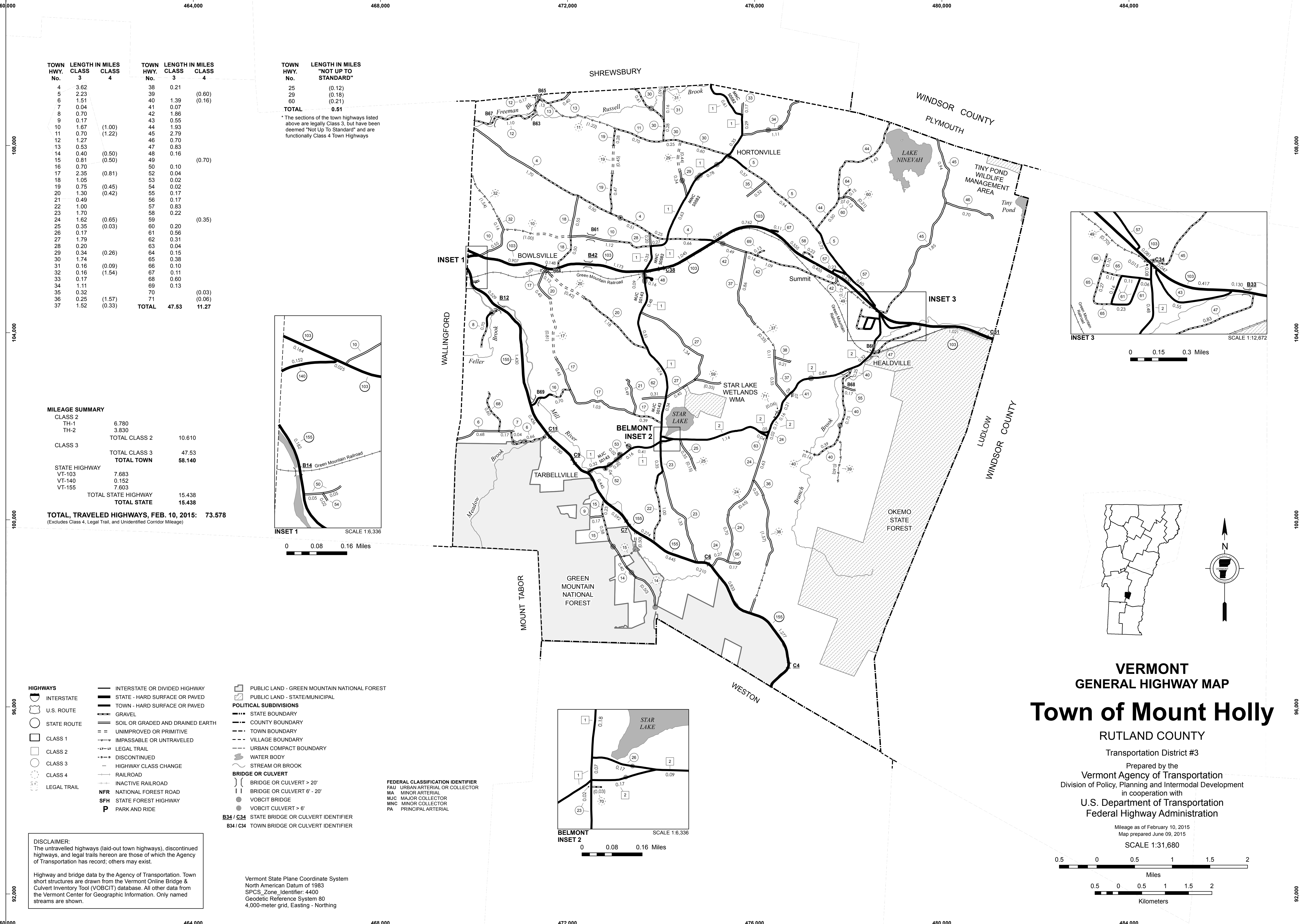
Mileage as of February 10, 2015  
Map prepared June 09, 2015  
SCALE 1:31,680



- HIGHWAYS**
- INTERSTATE
  - STATE - HARD SURFACE OR PAVED
  - TOWN - HARD SURFACE OR PAVED
  - GRAVEL
  - SOIL OR GRADED AND DRAINED EARTH
  - UNIMPROVED OR PRIMITIVE
  - IMPASSABLE OR UNTRAVELED
  - LEGAL TRAIL
  - DISCONTINUED
  - HIGHWAY CLASS CHANGE
  - RAILROAD
  - INACTIVE RAILROAD
  - NFR NATIONAL FOREST ROAD
  - SFH STATE FOREST HIGHWAY
  - P PARK AND RIDE
- POLITICAL SUBDIVISIONS**
- STATE BOUNDARY
  - COUNTY BOUNDARY
  - TOWN BOUNDARY
  - VILLAGE BOUNDARY
  - URBAN COMPACT BOUNDARY
  - WATER BODY
  - STREAM OR BROOK
- BRIDGE OR CULVERT**
- BRIDGE OR CULVERT > 20'
  - BRIDGE OR CULVERT 6' - 20'
  - VOBCIT BRIDGE
  - VOBCIT CULVERT > 6'
  - STATE BRIDGE OR CULVERT IDENTIFIER
  - TOWN BRIDGE OR CULVERT IDENTIFIER
- FEDERAL CLASSIFICATION IDENTIFIER**
- FAU URBAN ARTERIAL OR COLLECTOR
  - MA MINOR ARTERIAL
  - MJC MAJOR COLLECTOR
  - MNC MINOR COLLECTOR
  - PA PRINCIPAL ARTERIAL

**DISCLAIMER:**  
The untraveled highways (laid-out town highways), discontinued highways, and legal trails hereon are those of which the Agency of Transportation has record; others may exist.  
Highway and bridge data by the Agency of Transportation. Town short structures are drawn from the Vermont Online Bridge & Culvert Inventory Tool (VOBCIT) database. All other data from the Vermont Center for Geographic Information. Only named streams are shown.

Vermont State Plane Coordinate System  
North American Datum of 1983  
SPCS\_Zone\_Identifier: 4400  
Geodetic Reference System 80  
4,000-meter grid, Easting - Northing



TOWN HWY. No.	LENGTH IN MILES CLASS 3	LENGTH IN MILES CLASS 4	TOWN HWY. No.	LENGTH IN MILES CLASS 3	LENGTH IN MILES CLASS 4
4	3.62		38	0.21	
5	2.23		39		(0.60)
6	1.51		40	1.39	(0.16)
7	0.04		41	0.07	
8	0.70		42	1.86	
9	0.17		43	0.55	
10	1.67	(1.00)	44	1.93	
11	0.70	(1.22)	45	2.79	
12	1.27		46	0.70	
13	0.53		47	0.83	
14	0.40	(0.50)	48	0.16	
15	0.81	(0.50)	49		(0.70)
16	0.70		50	0.10	
17	2.35	(0.81)	52	0.04	
18	1.05		53	0.02	
19	0.75	(0.45)	54	0.02	
20	1.30	(0.42)	55	0.17	
21	0.49		56	0.17	
22	1.00		57	0.93	
23	1.70		58	0.22	
24	1.62	(0.65)	59		(0.35)
25	0.35	(0.03)	60	0.20	
26	0.17		61	0.56	
27	1.79		62	0.31	
28	0.20		63	0.04	
29	0.34	(0.26)	64	0.15	
30	1.74		65	0.38	
31	0.16	(0.09)	66	0.10	
32	0.16	(1.54)	67	0.11	
33	0.17		68	0.60	
34	1.11		69	0.13	
35	0.32		70		(0.03)
36	0.25	(1.57)	71		(0.06)
37	1.52	(0.33)	TOTAL	47.53	11.27

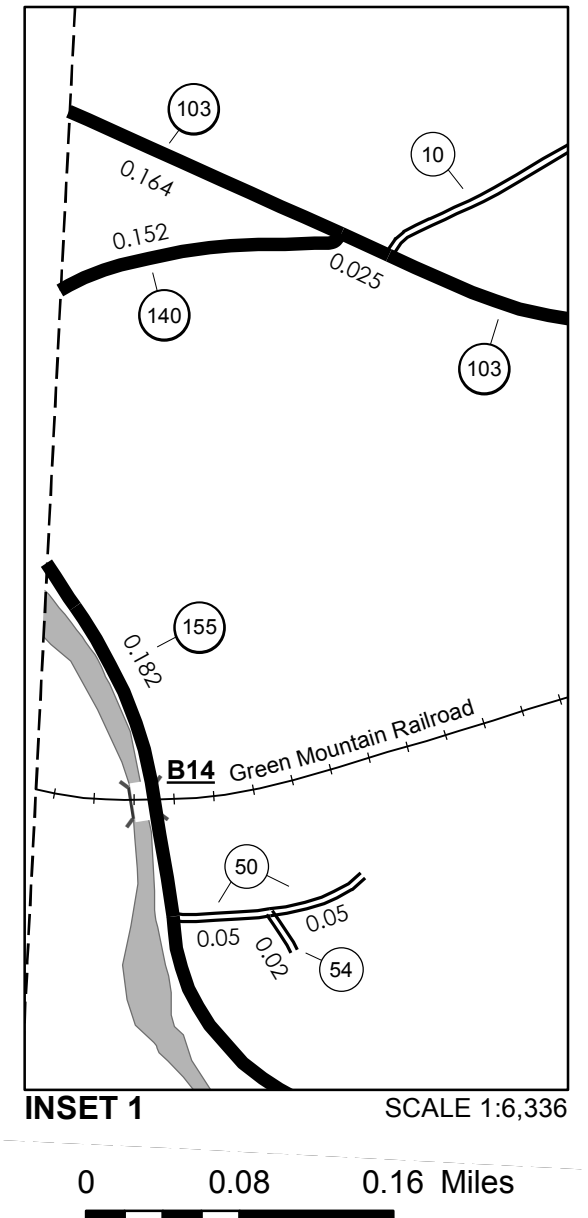
TOWN HWY. No. 25 (0.12)  
 29 (0.18)  
 60 (0.21)  
**TOTAL 0.51**

\*The sections of the town highways listed above are legally Class 3, but have been deemed "Not Up To Standard" and are functionally Class 4 Town Highways

**MILEAGE SUMMARY**

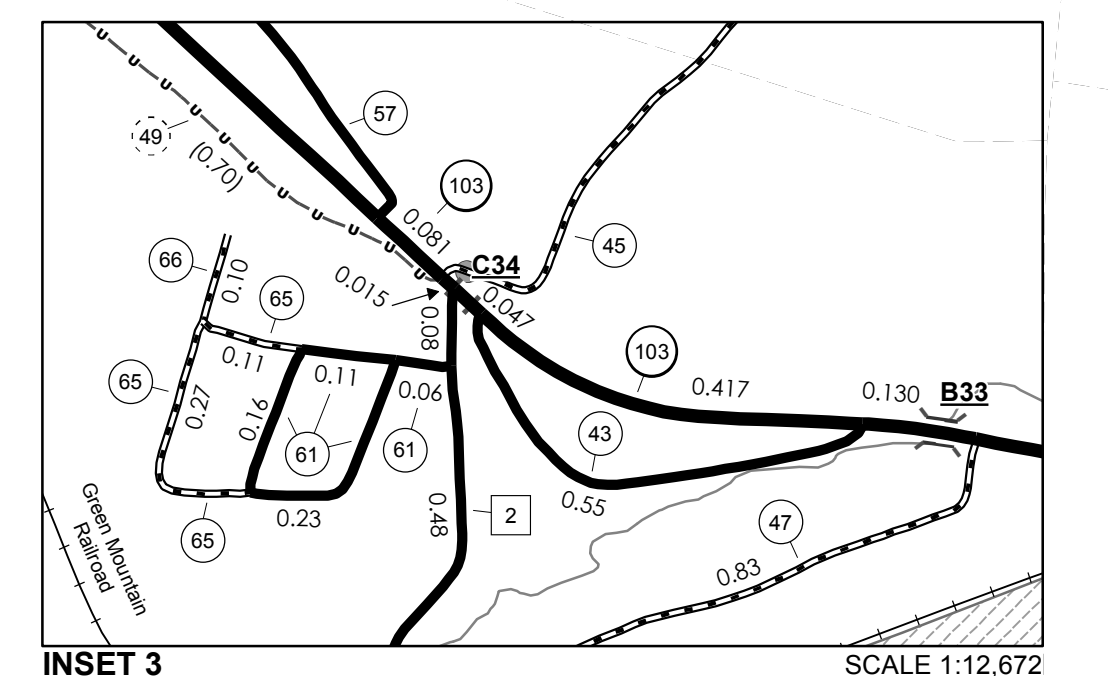
CLASS 2		
TH-1	6.780	
TH-2	3.830	
TOTAL CLASS 2		10.610
CLASS 3		
TOTAL CLASS 3		47.53
TOTAL TOWN		58.140
STATE HIGHWAY		
VT-103	7.683	
VT-140	0.152	
VT-155	7.603	
TOTAL STATE HIGHWAY		15.438
TOTAL STATE		15.438

**TOTAL, TRAVELED HIGHWAYS, FEB. 10, 2015: 73.578**  
 (Excludes Class 4, Legal Trail, and Unidentified Corridor Mileage)



INSET 1

INSET 2



INSET 3

- HIGHWAYS**
- INTERSTATE
  - U.S. ROUTE
  - STATE ROUTE
  - CLASS 1
  - CLASS 2
  - CLASS 3
  - CLASS 4
  - LEGAL TRAIL
- INTERSTATE OR DIVIDED HIGHWAY  
 STATE - HARD SURFACE OR PAVED  
 TOWN - HARD SURFACE OR PAVED  
 GRAVEL  
 SOIL OR GRADED AND DRAINED EARTH  
 UNIMPROVED OR PRIMITIVE  
 IMPASSABLE OR UNTRAVELED  
 LEGAL TRAIL  
 DISCONTINUED  
 HIGHWAY CLASS CHANGE  
 RAILROAD  
 INACTIVE RAILROAD  
 NATIONAL FOREST ROAD  
 STATE FOREST HIGHWAY  
 PARK AND RIDE
- PUBLIC LAND - GREEN MOUNTAIN NATIONAL FOREST  
 PUBLIC LAND - STATE/MUNICIPAL
- POLITICAL SUBDIVISIONS**
- STATE BOUNDARY
  - COUNTY BOUNDARY
  - TOWN BOUNDARY
  - VILLAGE BOUNDARY
  - URBAN COMPACT BOUNDARY
  - WATER BODY
  - STREAM OR BROOK
- BRIDGE OR CULVERT**
- BRIDGE OR CULVERT > 20'
  - BRIDGE OR CULVERT 6' - 20'
  - VOBCIT BRIDGE
  - VOBCIT CULVERT > 6'
  - STATE BRIDGE OR CULVERT IDENTIFIER
  - TOWN BRIDGE OR CULVERT IDENTIFIER
- FEDERAL CLASSIFICATION IDENTIFIER**
- FAU URBAN ARTERIAL OR COLLECTOR
  - MA MINOR ARTERIAL
  - MJC MAJOR COLLECTOR
  - MNC MINOR COLLECTOR
  - PA PRINCIPAL ARTERIAL

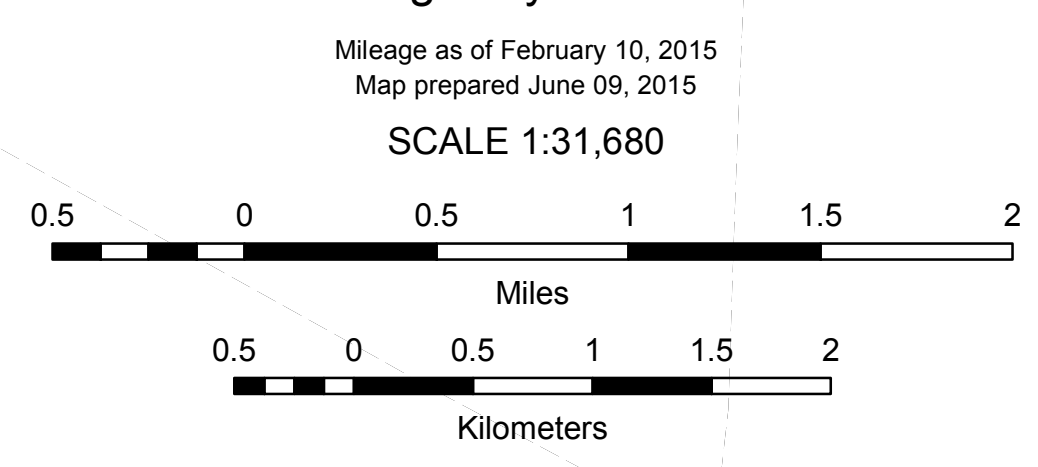
**DISCLAIMER:**  
 The untraveled highways (laid-out town highways), discontinued highways, and legal trails hereon are those of which the Agency of Transportation has record; others may exist.

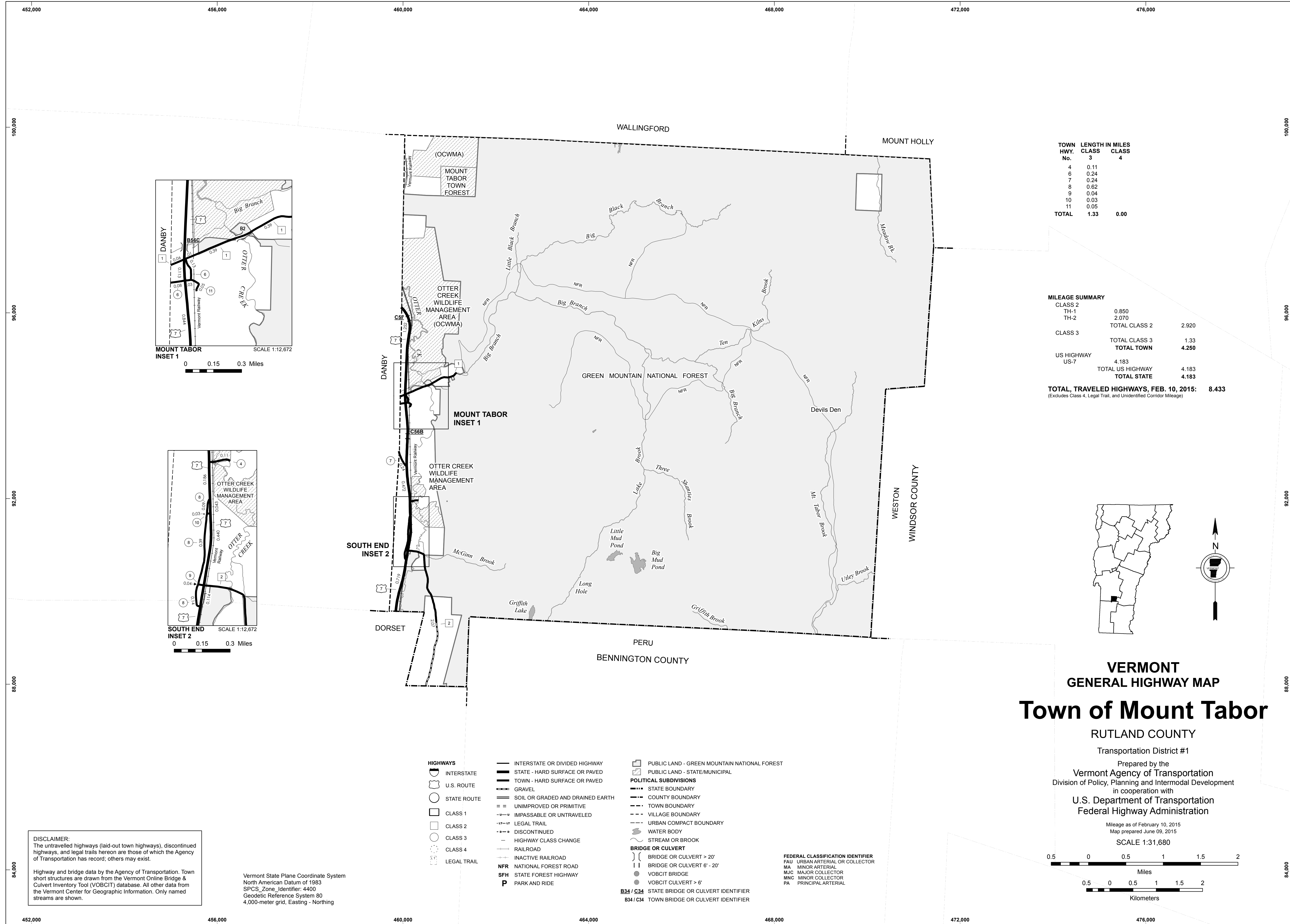
Highway and bridge data by the Agency of Transportation. Town short structures are drawn from the Vermont Online Bridge & Culvert Inventory Tool (VOBCIT) database. All other data from the Vermont Center for Geographic Information. Only named streams are shown.

Vermont State Plane Coordinate System  
 North American Datum of 1983  
 SPCS\_Zone\_Identifier: 4400  
 Geodetic Reference System 80  
 4,000-meter grid, Easting - Northing

**VERMONT**  
**GENERAL HIGHWAY MAP**  
**Town of Mount Holly**

RUTLAND COUNTY  
 Transportation District #3  
 Prepared by the  
 Vermont Agency of Transportation  
 Division of Policy, Planning and Intermodal Development  
 in cooperation with  
 U.S. Department of Transportation  
 Federal Highway Administration



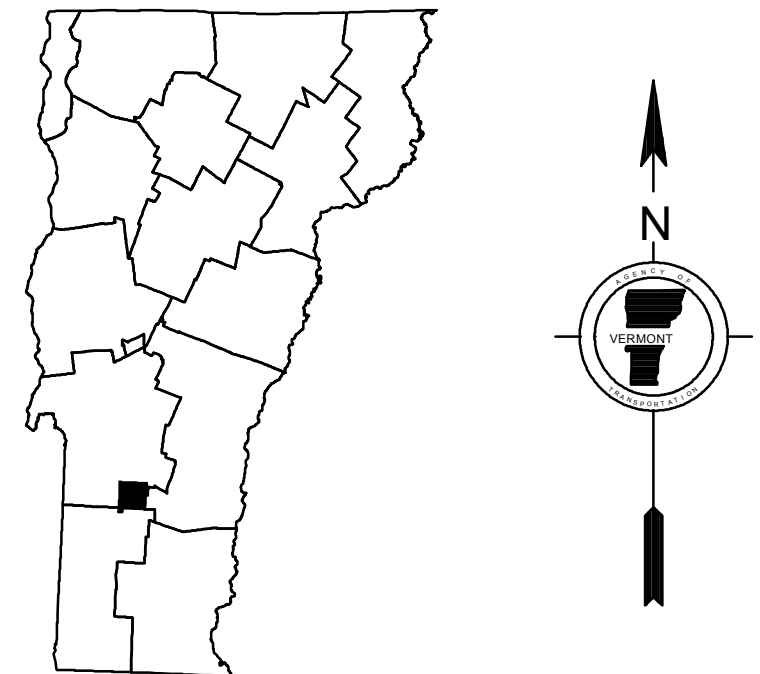
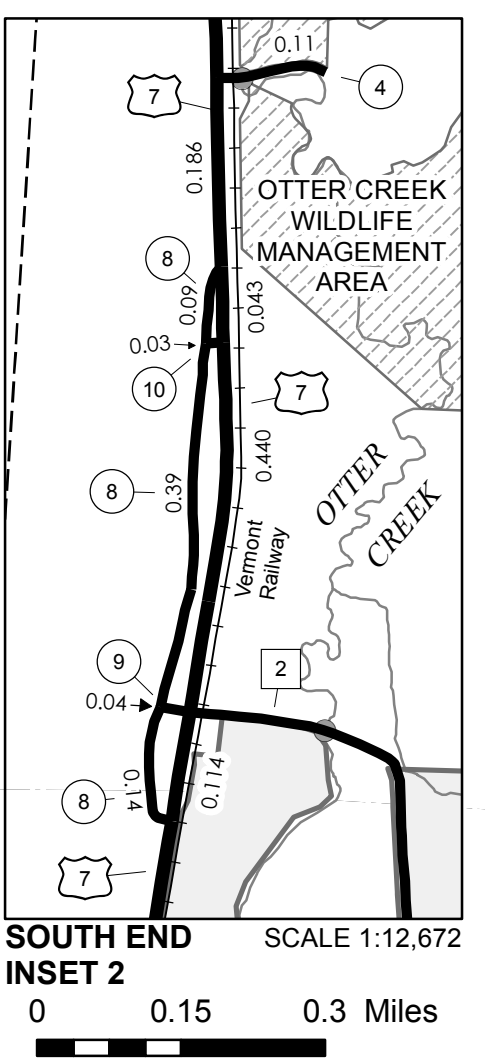
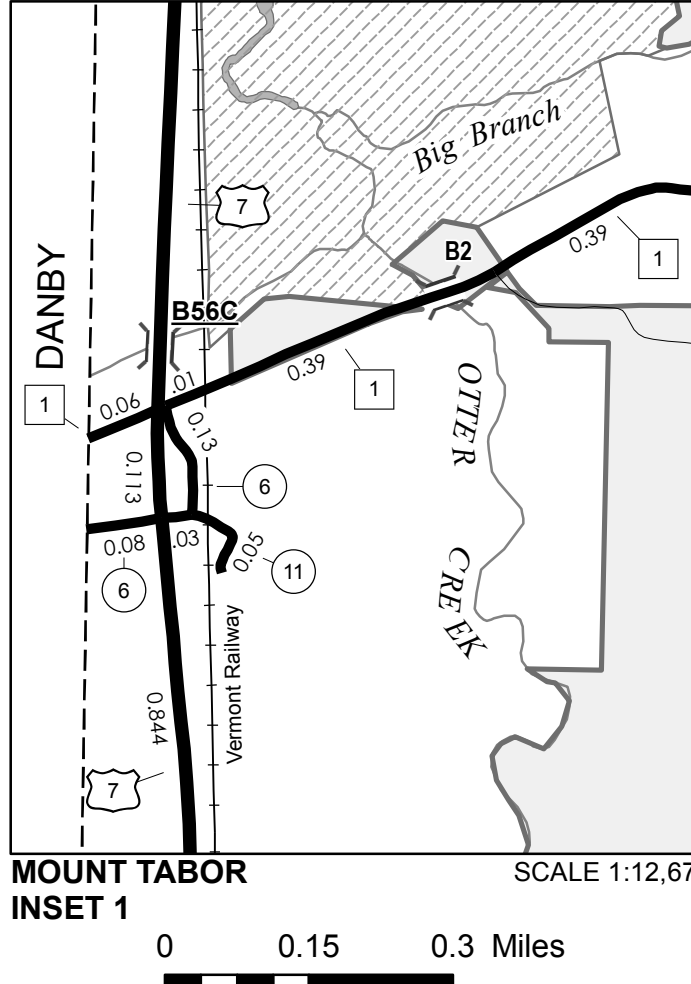


TOWN HWY. No.	CLASS 3	CLASS 4	LENGTH IN MILES
4	0.11	4	
6	0.24		
7	0.24		
8	0.82		
9	0.04		
10	0.03		
11	0.05		
<b>TOTAL</b>	<b>1.33</b>	<b>0.00</b>	

**MILEAGE SUMMARY**

CLASS 2			
TH-1	0.850		
TH-2	2.070		
		<b>TOTAL CLASS 2</b>	<b>2.920</b>
CLASS 3			
		<b>TOTAL CLASS 3</b>	<b>1.33</b>
		<b>TOTAL TOWN</b>	<b>4.250</b>
US HIGHWAY			
US-7	4.183		
		<b>TOTAL US HIGHWAY</b>	<b>4.183</b>
		<b>TOTAL STATE</b>	<b>4.183</b>
<b>TOTAL TRAVELED HIGHWAYS, FEB. 10, 2015:</b>			<b>8.433</b>

(Excludes Class 4, Legal Trail, and Unidentified Corridor Mileage)



**VERMONT**  
**GENERAL HIGHWAY MAP**  
**Town of Mount Tabor**

RUTLAND COUNTY

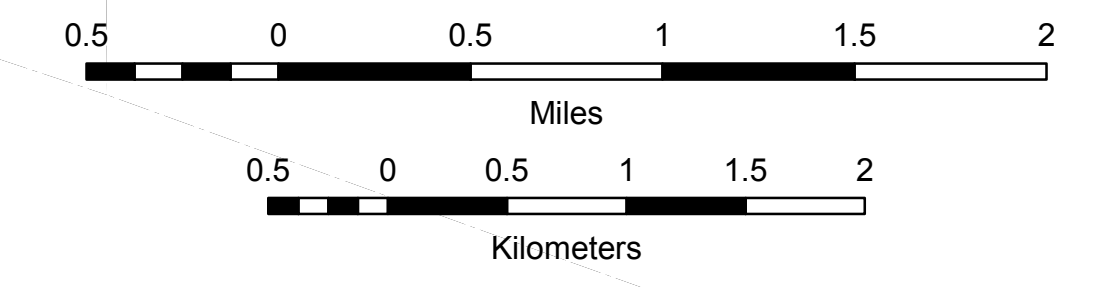
Transportation District #1

Prepared by the  
 Vermont Agency of Transportation  
 Division of Policy, Planning and Intermodal Development  
 in cooperation with

U.S. Department of Transportation  
 Federal Highway Administration

Mileage as of February 10, 2015  
 Map prepared June 09, 2015

SCALE 1:31,680

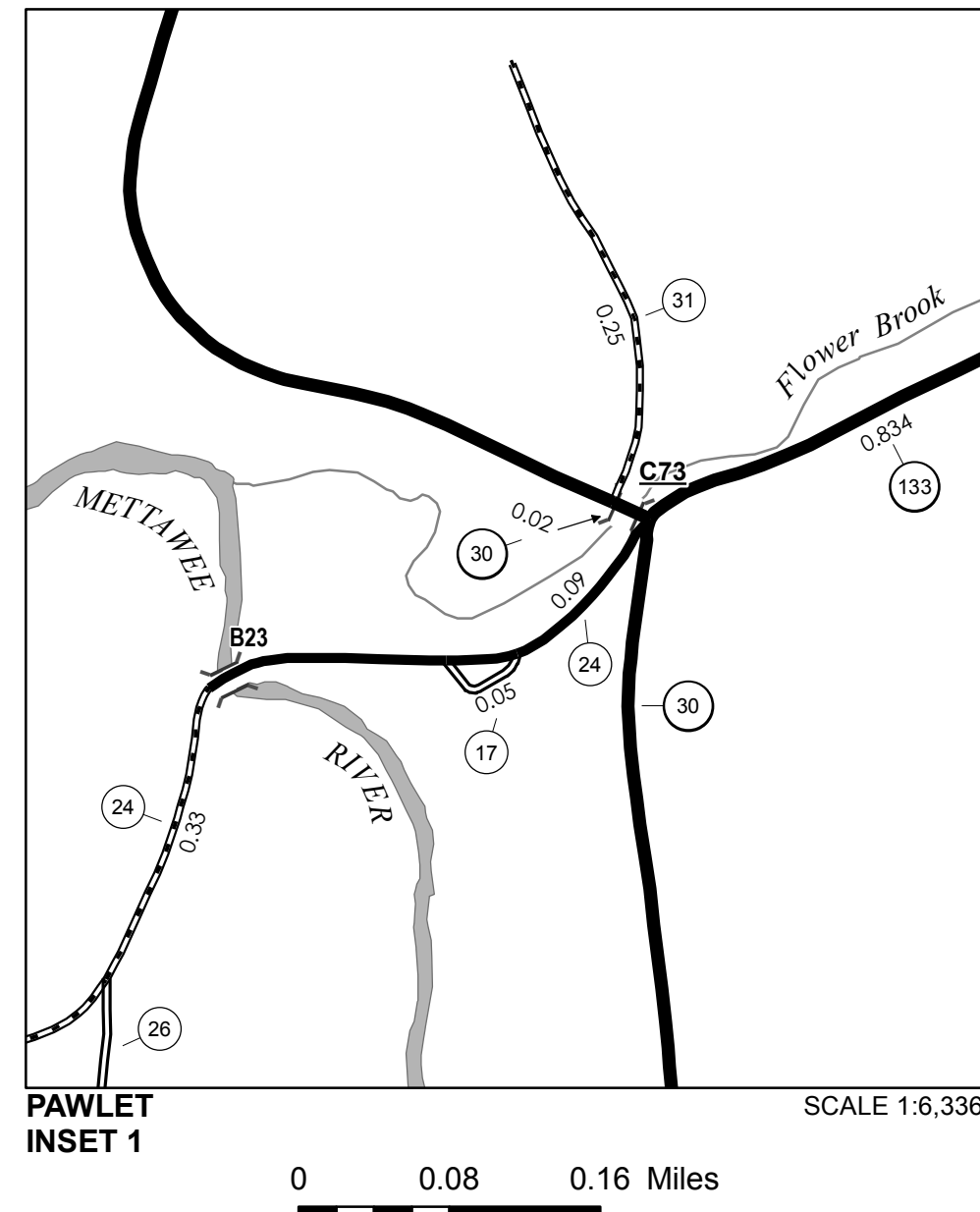
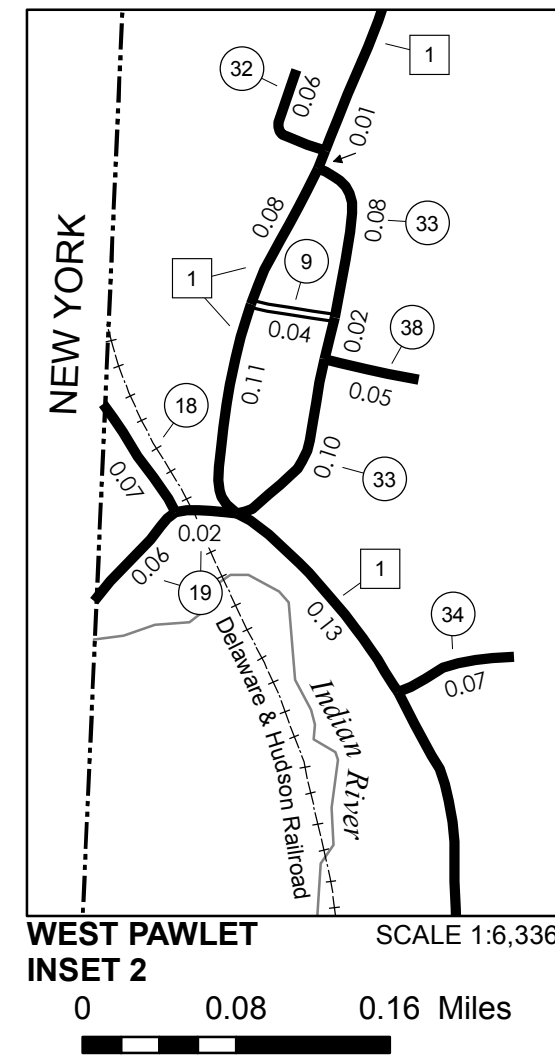
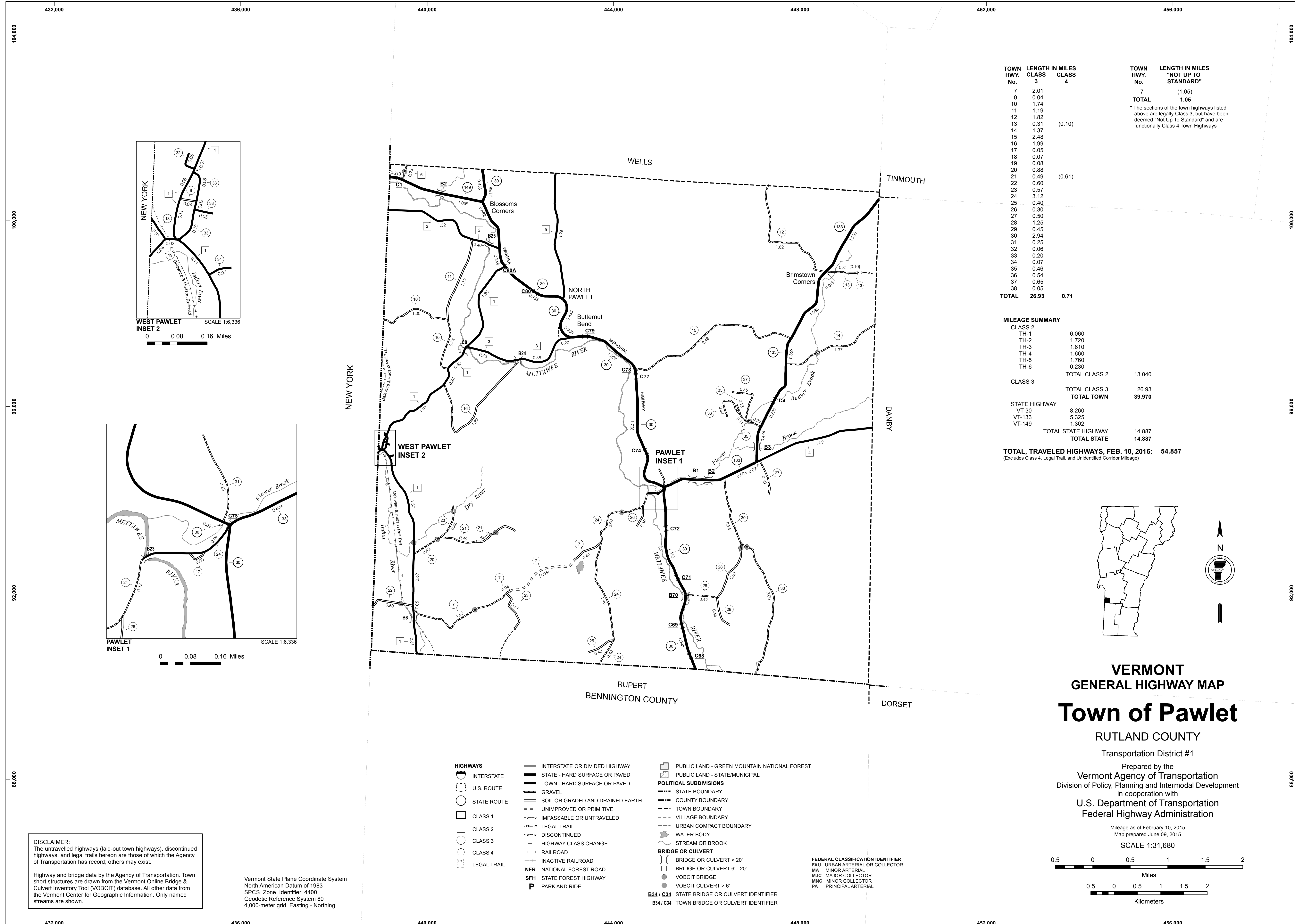


- HIGHWAYS**
- INTERSTATE OR DIVIDED HIGHWAY
  - STATE - HARD SURFACE OR PAVED
  - TOWN - HARD SURFACE OR PAVED
  - GRAVEL
  - SOIL OR GRADED AND DRAINED EARTH
  - UNIMPROVED OR PRIMITIVE
  - IMPASSABLE OR UNTRAVELED
  - LEGAL TRAIL
  - DISCONTINUED
  - HIGHWAY CLASS CHANGE
  - RAILROAD
  - INACTIVE RAILROAD
  - NATIONAL FOREST ROAD
  - STATE FOREST HIGHWAY
  - PARK AND RIDE
- POLITICAL SUBDIVISIONS**
- STATE BOUNDARY
  - COUNTY BOUNDARY
  - TOWN BOUNDARY
  - VILLAGE BOUNDARY
  - URBAN COMPACT BOUNDARY
  - WATER BODY
  - STREAM OR BROOK
- BRIDGE OR CULVERT**
- BRIDGE OR CULVERT > 20'
  - BRIDGE OR CULVERT 6' - 20'
  - VOBICIT BRIDGE
  - VOBICIT CULVERT > 6'
  - STATE BRIDGE OR CULVERT IDENTIFIER
  - TOWN BRIDGE OR CULVERT IDENTIFIER
- PUBLIC LAND - GREEN MOUNTAIN NATIONAL FOREST**
- PUBLIC LAND - STATE/MUNICIPAL**
- FEDERAL CLASSIFICATION IDENTIFIER**
- FAU - URBAN ARTERIAL OR COLLECTOR
  - MA - MINOR ARTERIAL
  - MJC - MAJOR COLLECTOR
  - MNC - MINOR COLLECTOR
  - PA - PRINCIPAL ARTERIAL

**DISCLAIMER:**  
 The untraveled highways (laid-out town highways), discontinued highways, and legal trails hereon are those of which the Agency of Transportation has record; others may exist.

Highway and bridge data by the Agency of Transportation. Town short structures are drawn from the Vermont Online Bridge & Culvert Inventory Tool (VOBCIT) database. All other data from the Vermont Center for Geographic Information. Only named streams are shown.

Vermont State Plane Coordinate System  
 North American Datum of 1983  
 SPCS\_Zone\_Identifier: 4400  
 Geodetic Reference System 80  
 4,000-meter grid, Easting - Northing

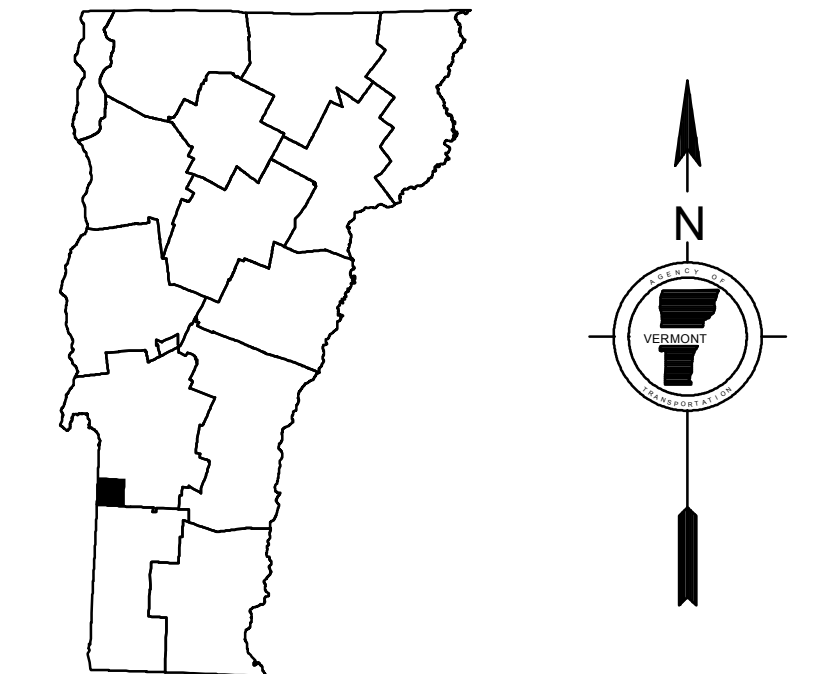


TOWN HWY. No.	LENGTH IN MILES CLASS 3	LENGTH IN MILES CLASS 4	TOWN HWY. No.	LENGTH IN MILES "NOT UP TO STANDARD"
7	2.01		7	(1.05)
9	0.04			
10	1.74			
11	1.19			
12	1.82			
13	0.31	(0.10)		
14	1.37			
15	2.48			
16	1.99			
17	0.05			
18	0.07			
19	0.08			
20	0.88			
21	0.49	(0.61)		
22	0.60			
23	0.57			
24	3.12			
25	0.40			
26	0.30			
27	0.50			
28	1.25			
29	0.45			
30	2.94			
31	0.25			
32	0.06			
33	0.20			
34	0.07			
35	0.46			
36	0.54			
37	0.65			
38	0.05			
<b>TOTAL</b>	<b>26.93</b>	<b>0.71</b>		

**MILEAGE SUMMARY**

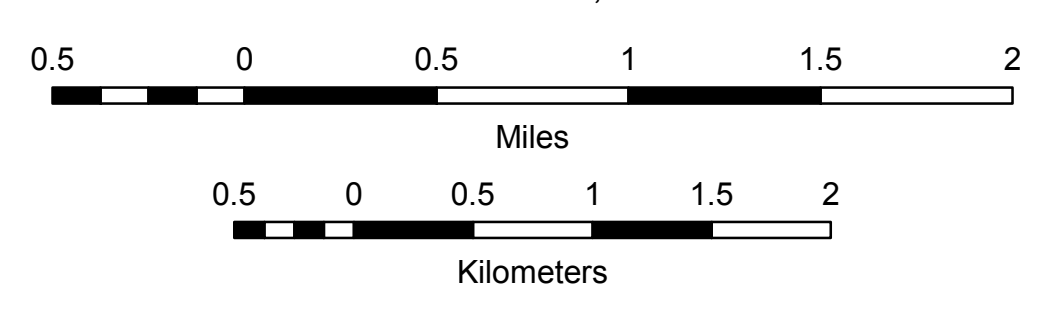
CLASS	LENGTH IN MILES	TOTAL CLASS
CLASS 2		
TH-1	6.060	
TH-2	1.720	
TH-3	1.610	
TH-4	1.660	
TH-5	1.760	
TH-6	0.230	
<b>TOTAL CLASS 2</b>		<b>13.040</b>
CLASS 3		
<b>TOTAL CLASS 3</b>		<b>26.93</b>
<b>TOTAL TOWN</b>		<b>39.970</b>
STATE HIGHWAY		
VT-30	8.260	
VT-133	5.325	
VT-149	1.302	
<b>TOTAL STATE HIGHWAY</b>		<b>14.887</b>
<b>TOTAL STATE</b>		<b>14.887</b>

**TOTAL, TRAVELED HIGHWAYS, FEB. 10, 2015: 54.857**  
(Excludes Class 4, Legal Trail, and Unidentified Corridor Mileage)



**VERMONT**  
**GENERAL HIGHWAY MAP**  
**Town of Pawlet**  
RUTLAND COUNTY

Transportation District #1  
Prepared by the  
Vermont Agency of Transportation  
Division of Policy, Planning and Intermodal Development  
in cooperation with  
U.S. Department of Transportation  
Federal Highway Administration  
Mileage as of February 10, 2015  
Map prepared June 09, 2015  
SCALE 1:31,680



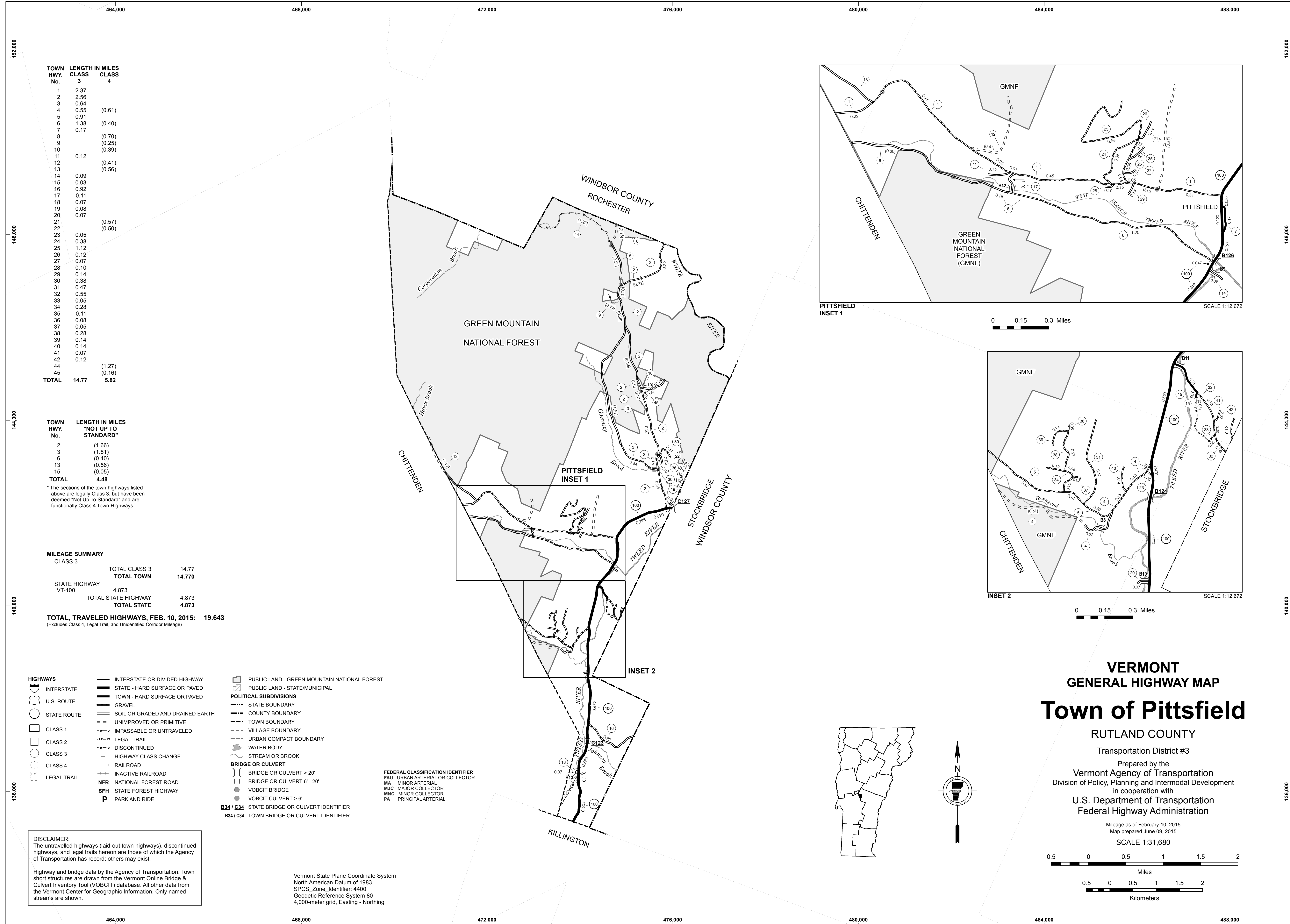
- HIGHWAYS**
- INTERSTATE
  - U.S. ROUTE
  - STATE ROUTE
  - CLASS 1
  - CLASS 2
  - CLASS 3
  - CLASS 4
  - LEGAL TRAIL
  - INTERSTATE OR DIVIDED HIGHWAY
  - STATE - HARD SURFACE OR PAVED
  - TOWN - HARD SURFACE OR PAVED
  - GRAVEL
  - SOIL OR GRADED AND DRAINED EARTH
  - UNIMPROVED OR PRIMITIVE
  - IMPASSABLE OR UNTRAVELED
  - LEGAL TRAIL
  - DISCONTINUED
  - HIGHWAY CLASS CHANGE
  - RAILROAD
  - INACTIVE RAILROAD
  - NFR NATIONAL FOREST ROAD
  - SFH STATE FOREST HIGHWAY
  - PARK AND RIDE
  - PUBLIC LAND - GREEN MOUNTAIN NATIONAL FOREST
  - PUBLIC LAND - STATE/MUNICIPAL
- POLITICAL SUBDIVISIONS**
- STATE BOUNDARY
  - COUNTY BOUNDARY
  - TOWN BOUNDARY
  - VILLAGE BOUNDARY
  - URBAN COMPACT BOUNDARY
  - WATER BODY
  - STREAM OR BROOK
- BRIDGE OR CULVERT**
- BRIDGE OR CULVERT > 20'
  - BRIDGE OR CULVERT 6' - 20'
  - VOBCIT BRIDGE
  - VOBCIT CULVERT > 6'
  - B34 / C34 STATE BRIDGE OR CULVERT IDENTIFIER
  - B34 / C34 TOWN BRIDGE OR CULVERT IDENTIFIER
- FEDERAL CLASSIFICATION IDENTIFIER**
- FAU URBAN ARTERIAL OR COLLECTOR
  - MA MINOR ARTERIAL
  - MJC MAJOR COLLECTOR
  - MNC MINOR COLLECTOR
  - PA PRINCIPAL ARTERIAL

**DISCLAIMER:**  
The untraveled highways (laid-out town highways), discontinued highways, and legal trails hereon are those of which the Agency of Transportation has record; others may exist.

Highway and bridge data by the Agency of Transportation. Town short structures are drawn from the Vermont Online Bridge & Culvert Inventory Tool (VOBCIT) database. All other data from the Vermont Center for Geographic Information. Only named streams are shown.

Vermont State Plane Coordinate System  
North American Datum of 1983  
SPCS\_Zone\_Identifier: 4400  
Geodetic Reference System 80  
4,000-meter grid, Easting - Northing





TOWN HWY. No.	LENGTH IN MILES CLASS 3	CLASS 4
1	2.37	
2	2.56	
3	0.64	
4	0.55	(0.61)
5	0.91	
6	1.38	(0.40)
7	0.17	
8		(0.70)
9		(0.25)
10		(0.39)
11	0.12	
12		(0.41)
13		(0.56)
14	0.09	
15	0.03	
16	0.92	
17	0.11	
18	0.07	
19	0.08	
20	0.07	
21		(0.57)
22		(0.50)
23	0.05	
24	0.38	
25	1.12	
26	0.12	
27	0.07	
28	0.10	
29	0.14	
30	0.38	
31	0.47	
32	0.55	
33	0.05	
34	0.23	
35	0.11	
36	0.08	
37	0.05	
38	0.28	
39	0.14	
40	0.14	
41	0.07	
42	0.12	
44		(1.27)
45		(0.16)
<b>TOTAL</b>	<b>14.77</b>	<b>5.82</b>

TOWN HWY. No.	LENGTH IN MILES "NOT UP TO STANDARD"
2	(1.66)
3	(1.81)
6	(0.40)
13	(0.56)
15	(0.05)
<b>TOTAL</b>	<b>4.48</b>

\* The sections of the town highways listed above are legally Class 3, but have been deemed "Not Up To Standard" and are functionally Class 4 Town Highways

MILEAGE SUMMARY		
CLASS 3	TOTAL CLASS 3	14.77
	<b>TOTAL TOWN</b>	<b>14.770</b>
STATE HIGHWAY		
VT-100	4.873	
	<b>TOTAL STATE HIGHWAY</b>	<b>4.873</b>
	<b>TOTAL STATE</b>	<b>4.873</b>

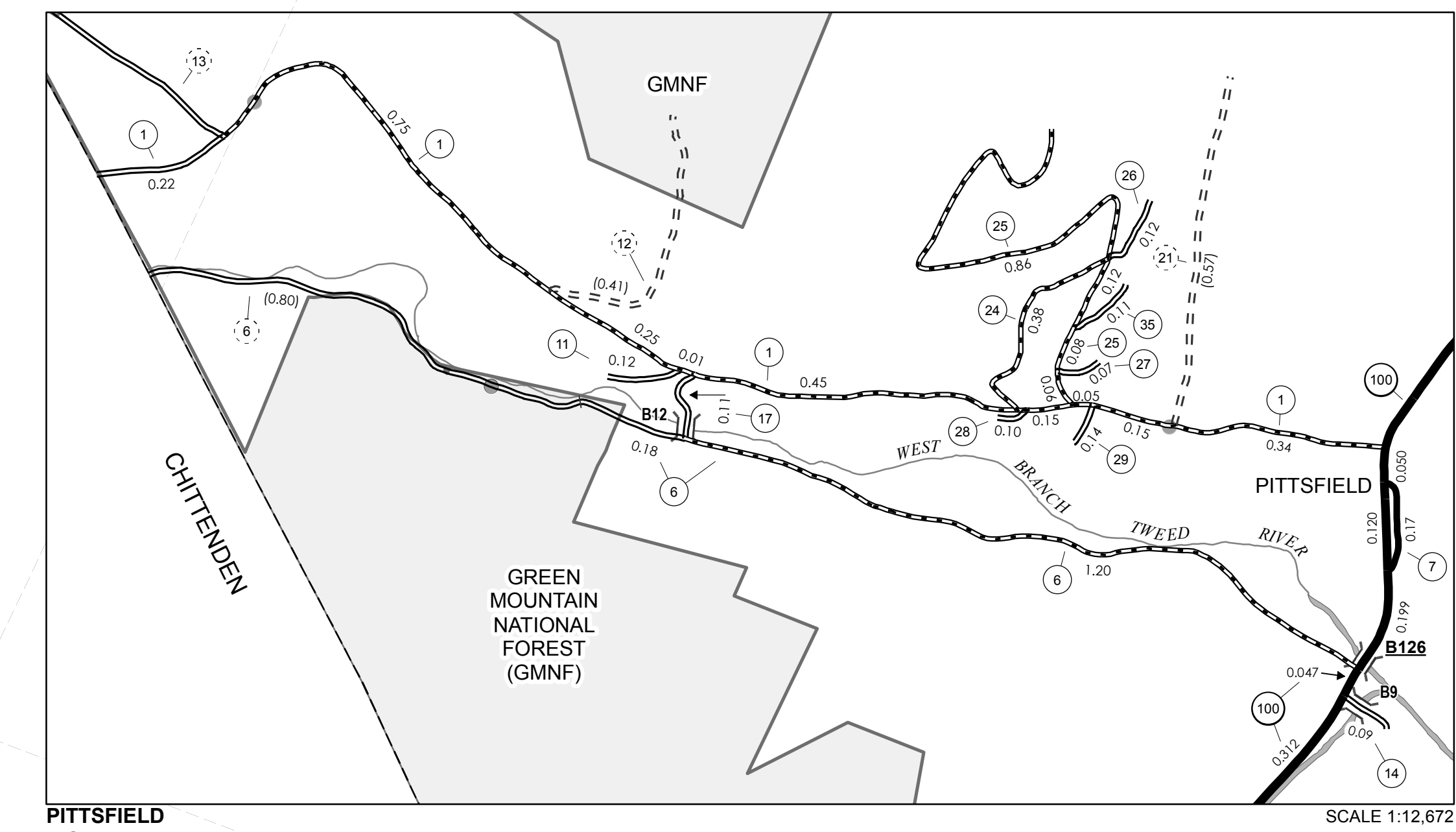
**TOTAL, TRAVELED HIGHWAYS, FEB. 10, 2015: 19.643**  
(Excludes Class 4, Legal Trail, and Unidentified Corridor Mileage)

- HIGHWAYS**
  - INTERSTATE OR DIVIDED HIGHWAY
  - STATE - HARD SURFACE OR PAVED
  - TOWN - HARD SURFACE OR PAVED
  - GRAVEL
  - SOIL OR GRADED AND DRAINED EARTH
  - UNIMPROVED OR PRIMITIVE
  - IMPASSABLE OR UNTRAVELED
  - LEGAL TRAIL
  - DISCONTINUED
  - HIGHWAY CLASS CHANGE
  - RAILROAD
  - INACTIVE RAILROAD
  - NFR NATIONAL FOREST ROAD
  - SFH STATE FOREST HIGHWAY
  - P PARK AND RIDE
- POLITICAL SUBDIVISIONS**
  - STATE BOUNDARY
  - COUNTY BOUNDARY
  - TOWN BOUNDARY
  - VILLAGE BOUNDARY
  - URBAN COMPACT BOUNDARY
  - WATER BODY
  - STREAM OR BROOK
- BRIDGE OR CULVERT**
  - BRIDGE OR CULVERT > 20'
  - BRIDGE OR CULVERT 6' - 20'
  - VOBCIT BRIDGE
  - VOBCIT CULVERT > 6'
- FEDERAL CLASSIFICATION IDENTIFIER**
  - FAU URBAN ARTERIAL OR COLLECTOR
  - MA MINOR ARTERIAL
  - MJC MAJOR COLLECTOR
  - MNC MINOR COLLECTOR
  - PA PRINCIPAL ARTERIAL
- B34 / C34** STATE BRIDGE OR CULVERT IDENTIFIER
- B34 / C34** TOWN BRIDGE OR CULVERT IDENTIFIER

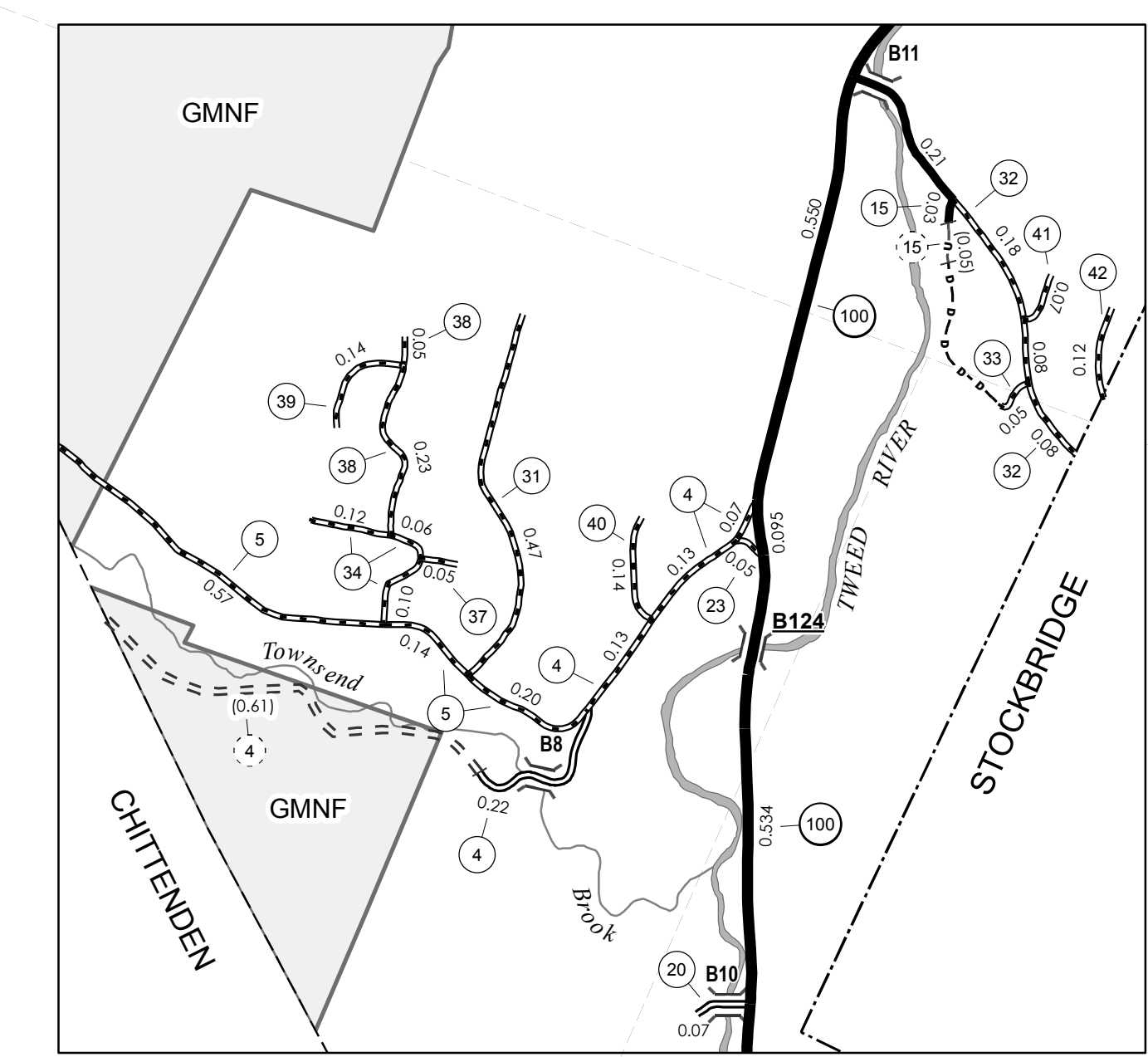
**DISCLAIMER:**  
The untraveled highways (laid-out town highways), discontinued highways, and legal trails hereon are those of which the Agency of Transportation has record; others may exist.

Highway and bridge data by the Agency of Transportation. Town short structures are drawn from the Vermont Online Bridge & Culvert Inventory Tool (VOBCIT) database. All other data from the Vermont Center for Geographic Information. Only named streams are shown.

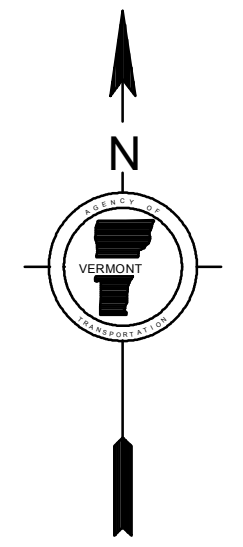
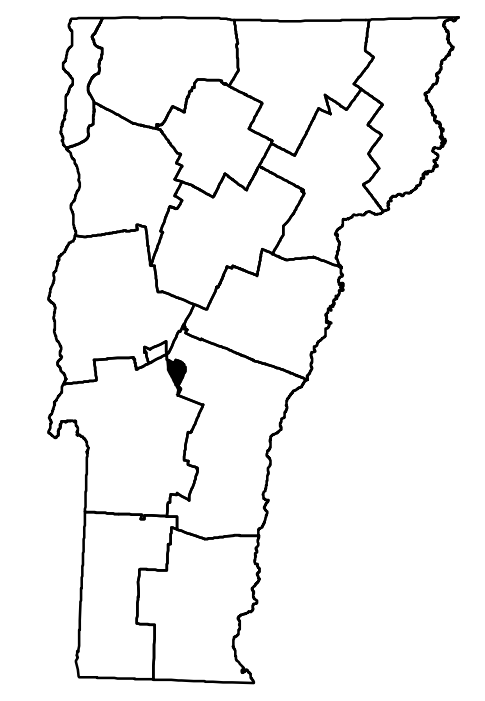
Vermont State Plane Coordinate System  
North American Datum of 1983  
SPCS\_Zone\_Identifier: 4400  
Geodetic Reference System 80  
4,000-meter grid, Easting - Northing



PITTSFIELD INSET 1  
SCALE 1:12,672  
0 0.15 0.3 Miles



INSET 2  
SCALE 1:12,672  
0 0.15 0.3 Miles



# VERMONT GENERAL HIGHWAY MAP

## Town of Pittsfield

RUTLAND COUNTY  
Transportation District #3  
Prepared by the  
Vermont Agency of Transportation  
Division of Policy, Planning and Intermodal Development  
in cooperation with  
U.S. Department of Transportation  
Federal Highway Administration

Mileage as of February 10, 2015  
Map prepared June 09, 2015  
SCALE 1:31,680  
0.5 0 0.5 1 1.5 2  
Miles  
0.5 0 0.5 1 1.5 2  
Kilometers

TOWN HWY. No.	LENGTH IN MILES CLASS 3	LENGTH IN MILES CLASS 4	TOWN HWY. No.	LENGTH IN MILES "NOT UP TO STANDARD"
9	2.10		56	(0.22)
10	2.20		<b>TOTAL</b>	<b>0.22</b>
11	2.55		* The sections of the town highways listed above are legally Class 3, but have been deemed "Not Up To Standard" and are functionally Class 4 Town Highways	
12	2.76			
13	2.00			
14	0.45			
15	1.18			
16	0.90			
18	0.26			
19	0.79			
20	0.10			
21	1.85			
22	0.18			
23	1.20			
24	0.40			
25	0.55			
26	0.17			
27	0.05			
28	1.52			
30	0.54			
31	3.45			
32	0.62	(0.60)		
34	1.29			
35	0.04			
36	0.60			
37	0.30			
38	0.90	(0.70)		
39	1.40			
40	1.10			
41	0.18			
42	0.40			
44	0.17			
45	1.40	(0.88)		
46	0.03			
49	0.77			
50	0.17			
51	0.17			
52	0.05			
53	0.08			
54	0.14			
55	0.36			
57	0.02			
58	0.22			
59	0.15			
60	0.19			
61	0.43			
62	0.26			
63	0.11			
<b>TOTAL</b>	<b>36.75</b>	<b>2.18</b>		

LEGAL TRAIL No.	LENGTH IN MILES LEGAL TRAIL
1	(0.30)
2	(0.89)
3	(0.05)
4	(0.11)
5	(0.63)
6	(0.65)
<b>TOTAL</b>	<b>2.63</b>

MILEAGE SUMMARY	
CLASS 2	
TH-1	5.490
TH-2	0.980
TH-3	2.800
TH-4	0.600
TH-5	0.900
TH-6	2.100
TH-7	0.180
TH-8	4.020
<b>TOTAL CLASS 2</b>	<b>17.070</b>
CLASS 3	
<b>TOTAL CLASS 3</b>	<b>36.75</b>
<b>TOTAL TOWN</b>	<b>53.820</b>
STATE HIGHWAY	
VT-3	2.850
<b>TOTAL STATE HIGHWAY</b>	<b>2.850</b>
US HIGHWAY	
US-7	7.591
<b>TOTAL US HIGHWAY</b>	<b>7.591</b>
<b>TOTAL STATE</b>	<b>10.441</b>

**TOTAL, TRAVELED HIGHWAYS, FEB. 10, 2017: 64.261**  
(Excludes Class 4 and Legal Trail Mileage)

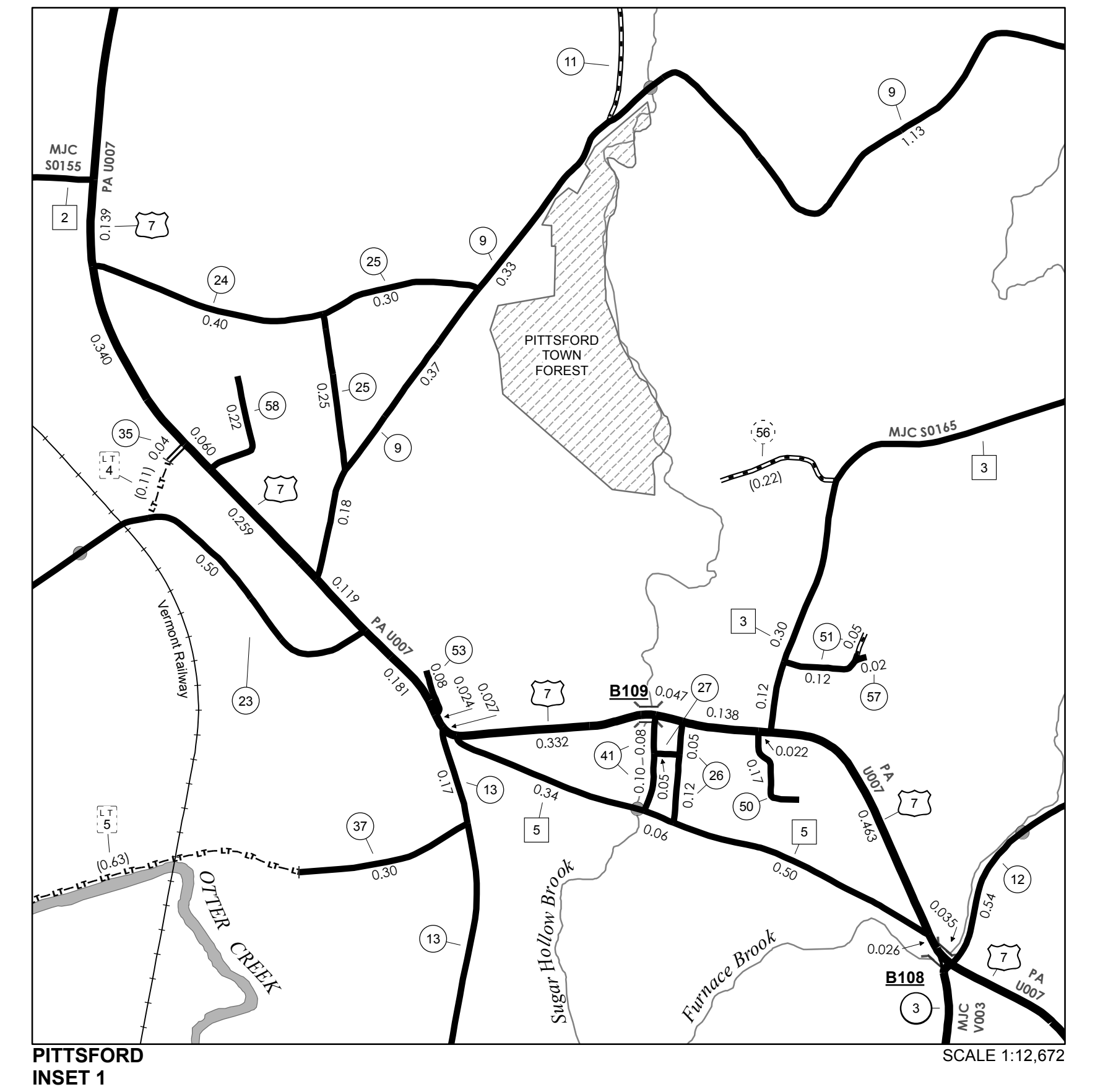
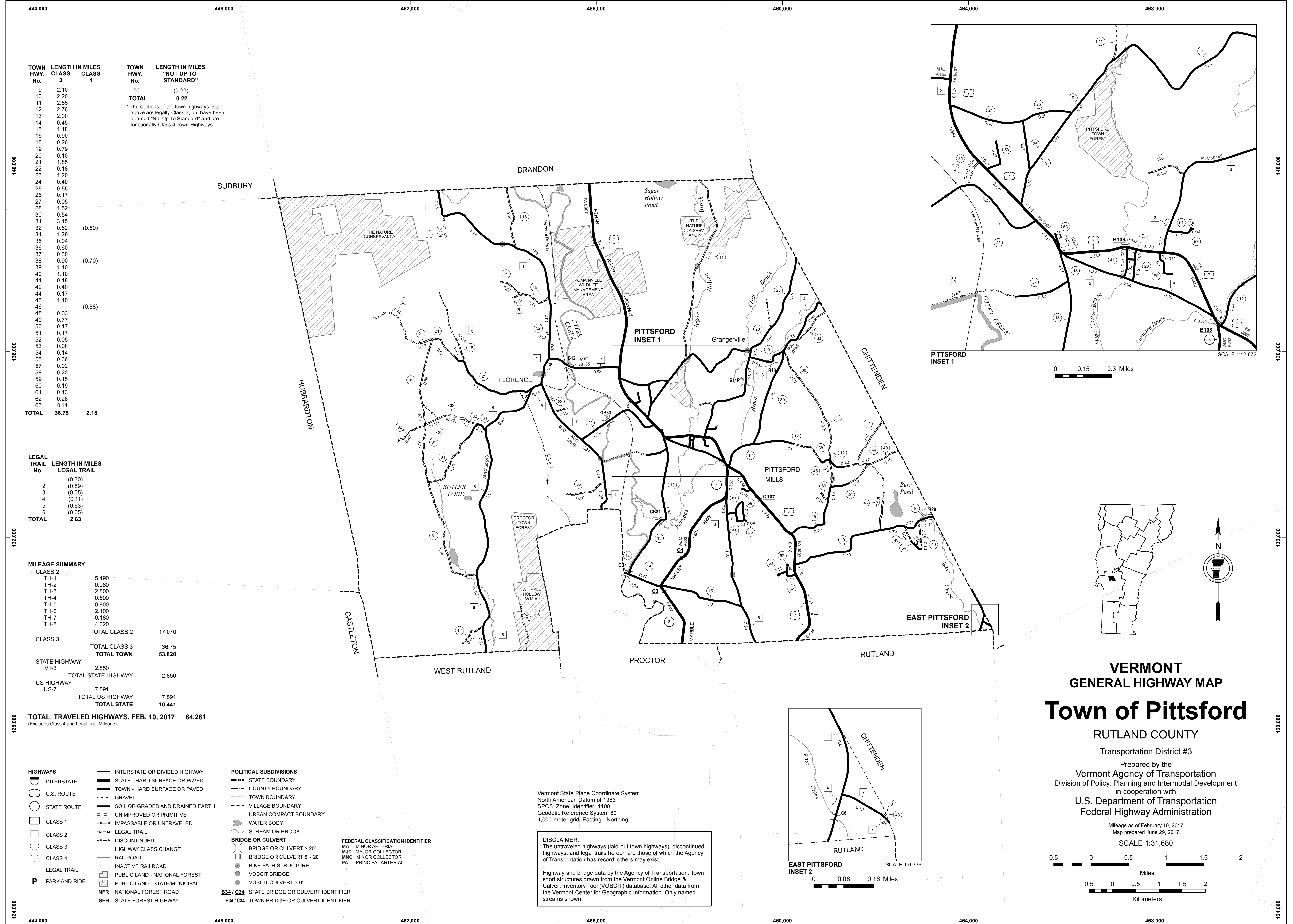
- HIGHWAYS**
- INTERSTATE OR DIVIDED HIGHWAY
  - STATE - HARD SURFACE OR PAVED
  - TOWN - HARD SURFACE OR PAVED
  - GRAVEL
  - SOIL OR GRADED AND DRAINED EARTH
  - UNIMPROVED OR PRIMITIVE
  - IMPASSABLE OR UNTRAVELED
  - LEGAL TRAIL
  - DISCONTINUED
  - HIGHWAY CLASS CHANGE
  - RAILROAD
  - INACTIVE RAILROAD
  - PUBLIC LAND - NATIONAL FOREST
  - PUBLIC LAND - STATE/MUNICIPAL
  - NFR NATIONAL FOREST ROAD
  - SFH STATE FOREST HIGHWAY
  - PARK AND RIDE

- POLITICAL SUBDIVISIONS**
- STATE BOUNDARY
  - COUNTY BOUNDARY
  - TOWN BOUNDARY
  - VILLAGE BOUNDARY
  - URBAN COMPACT BOUNDARY
  - WATER BODY
  - STREAM OR BROOK
- BRIDGE OR CULVERT**
- BRIDGE OR CULVERT > 20'
  - BRIDGE OR CULVERT 6' - 20'
  - BIKE PATH STRUCTURE
  - VOBCIT BRIDGE
  - VOBCIT CULVERT > 6'
- FEDERAL CLASSIFICATION IDENTIFIER**
- MA MINOR ARTERIAL
  - MJC MAJOR COLLECTOR
  - MNC MINOR COLLECTOR
  - PA PRINCIPAL ARTERIAL
- B34 / C34 STATE BRIDGE OR CULVERT IDENTIFIER**
- B34 / C34 TOWN BRIDGE OR CULVERT IDENTIFIER**

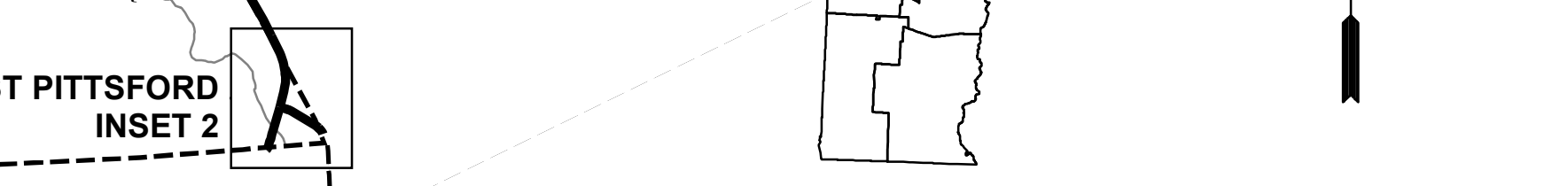
Vermont State Plane Coordinate System  
North American Datum of 1983  
SPCS\_Zone\_Identifier: 4400  
Geodetic Reference System 80  
4,000-meter grid, Easting - Northing

**DISCLAIMER:**  
The untraveled highways (laid-out town highways), discontinued highways, and legal trails hereon are those of which the Agency of Transportation has record; others may exist.

Highway and bridge data by the Agency of Transportation. Town short structures drawn from the Vermont Online Bridge & Culvert Inventory Tool (VOBCIT) database. All other data from the Vermont Center for Geographic Information. Only named streams shown.



PITTSFORD INSET 1 SCALE 1:12,672



EAST PITTSFORD INSET 2 SCALE 1:6,336

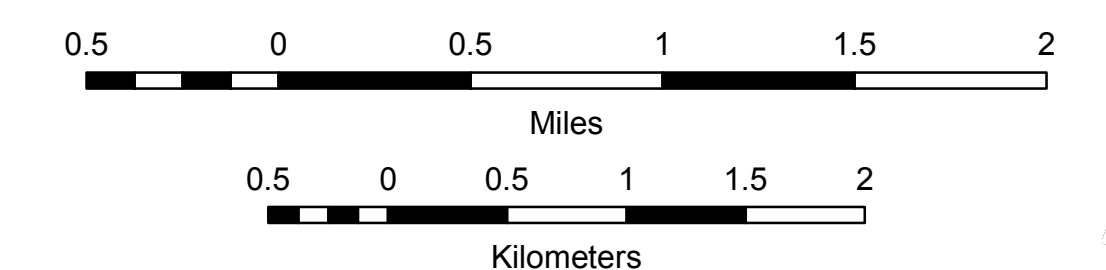
# VERMONT GENERAL HIGHWAY MAP

## Town of Pittsford

RUTLAND COUNTY  
Transportation District #3

Prepared by the  
Vermont Agency of Transportation  
Division of Policy, Planning and Intermodal Development  
in cooperation with  
U.S. Department of Transportation  
Federal Highway Administration

Mileage as of February 10, 2017  
Map prepared June 29, 2017  
SCALE 1:31,680



TOWN HWY. No.	LENGTH IN MILES CLASS 3	LENGTH IN MILES CLASS 4	TOWN HWY. No.	LENGTH IN MILES CLASS 3	LENGTH IN MILES CLASS 4
8	0.33		38	0.25	
9	6.18		39	1.40	
10	1.48		40	0.32	
11	1.88		41		(0.40)
12	0.24		42	0.18	
14	0.22	(0.06)	43	1.39	
15	0.50		44	0.57	
16	0.65		45		(0.20)
17		(0.15)	46	0.68	
18	0.65		47	0.08	
19	4.57		48	0.24	
20	3.50		49	0.05	(0.17)
21	1.00		51	0.22	
22	1.88		52	0.09	
23	0.38	(0.07)	53	0.83	
24		(1.04)	54	0.13	
25	2.31		55	0.11	
26	0.09		56	0.46	
27	0.28		57	0.10	
28		(0.50)	58	0.05	
29		(1.76)	60	0.07	(0.02)
30	1.12	(0.33)	61	0.09	
31	2.81		62	0.05	
32	0.91	(0.23)	63	0.18	
33	0.39		64	0.04	
34	0.64		65	0.23	
35	0.52	(0.33)	67	0.16	
36	0.11		68	0.09	
37	0.78		69	0.10	
<b>TOTAL</b>			<b>41.58</b>	<b>5.26</b>	

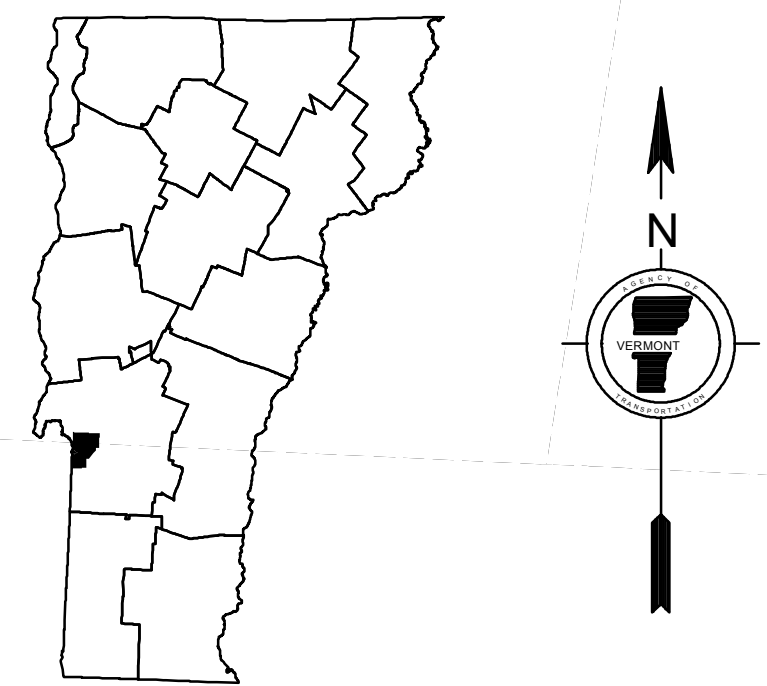
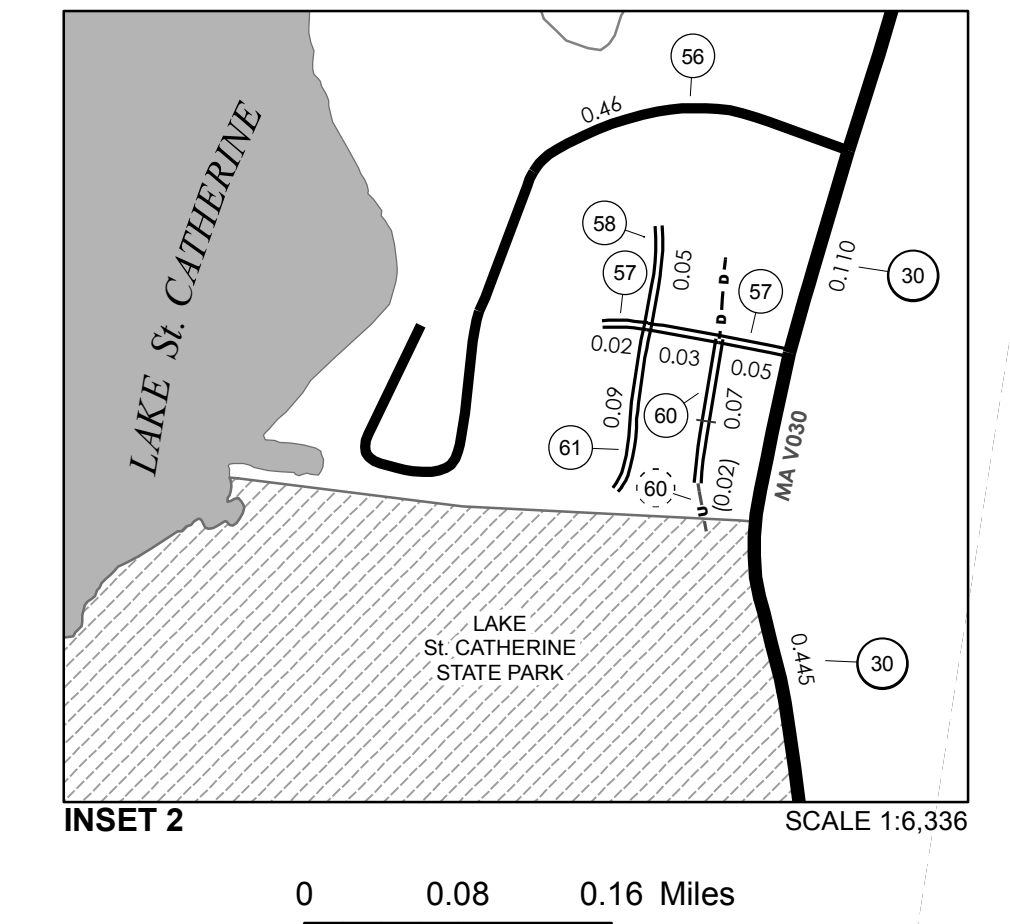
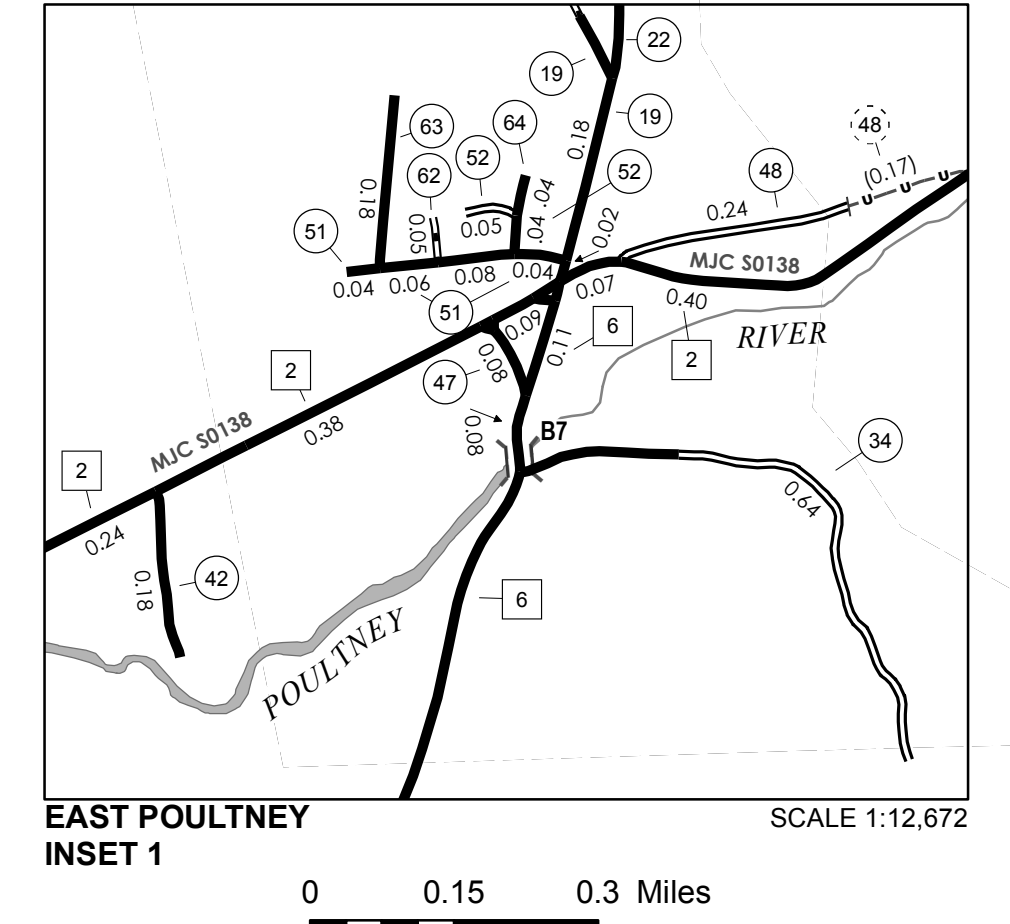
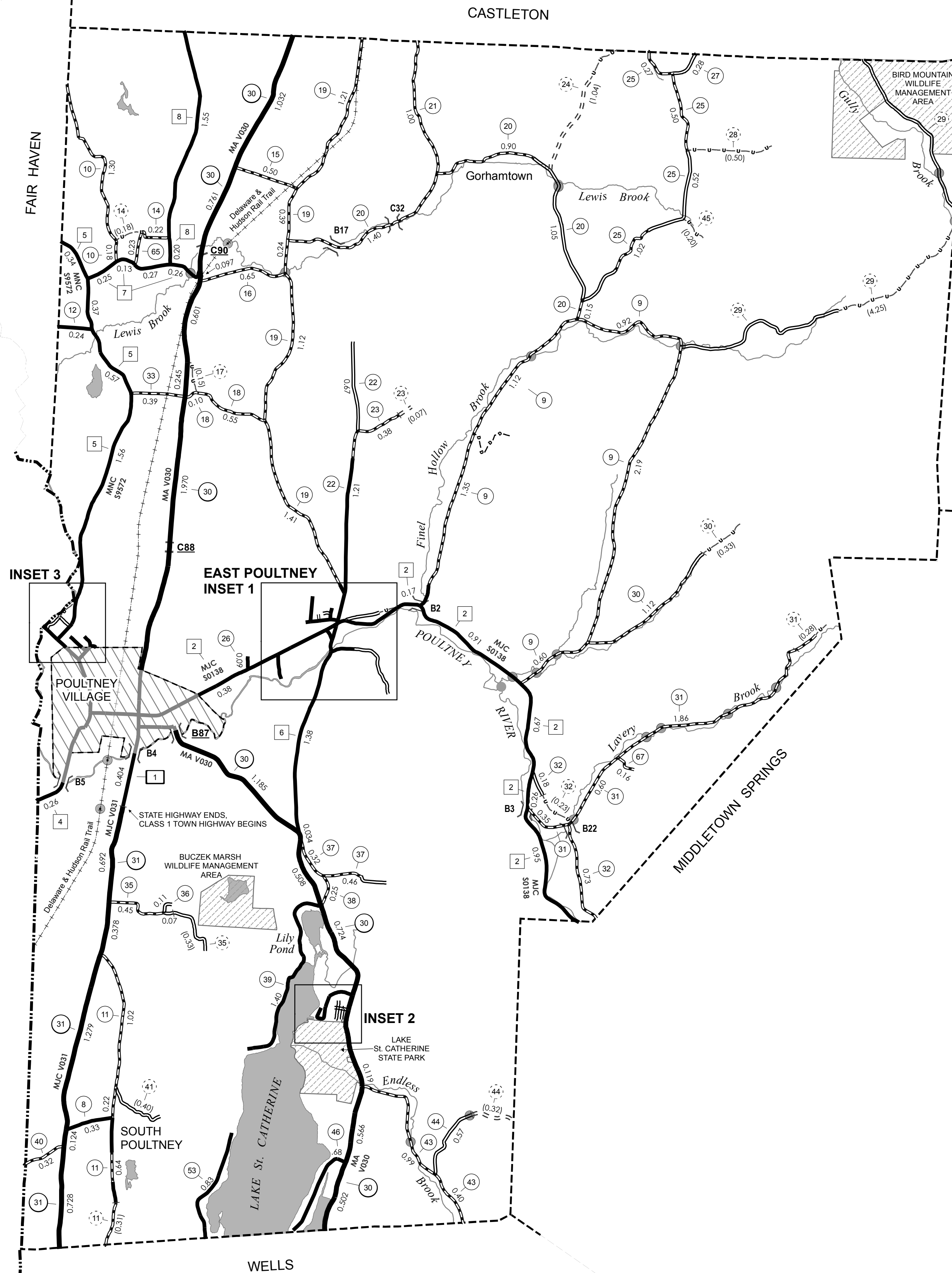
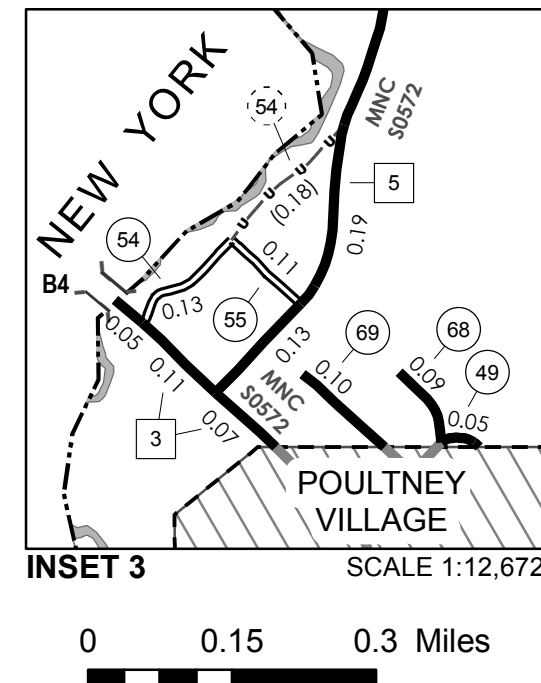
TOWN HWY. No.	LENGTH IN MILES "NOT UP TO STANDARD"
11	(0.31)
14	(0.12)
29	(2.49)
31	(0.28)
44	(0.32)
54	(0.18)
<b>TOTAL</b>	<b>3.70</b>

\* The sections of the town highways listed above are legally Class 3, but have been deemed "Not Up to Standard" and are functionally Class 4 Town Highways

**MILEAGE SUMMARY**

CLASS 1		
TH-1	0.404	
<b>TOTAL CLASS 1</b>	<b>0.404</b>	
CLASS 2		
TH-2	4.520	
TH-3	0.230	
TH-4	0.260	
TH-5	3.160	
TH-6	1.570	
TH-7	0.910	
TH-8	1.750	
<b>TOTAL CLASS 2</b>	<b>12.400</b>	
CLASS 3		
<b>TOTAL CLASS 3</b>	<b>41.58</b>	
<b>TOTAL TOWN</b>	<b>54.384</b>	
STATE HIGHWAY		
VT-30	8.899	
VT-31	3.201	
<b>TOTAL STATE HIGHWAY</b>	<b>12.100</b>	
<b>TOTAL STATE</b>	<b>12.100</b>	

**TOTAL, TRAVELED HIGHWAYS, FEB. 10, 2017: 66.484**  
(Excludes Class 4 and Legal Trail Mileage)

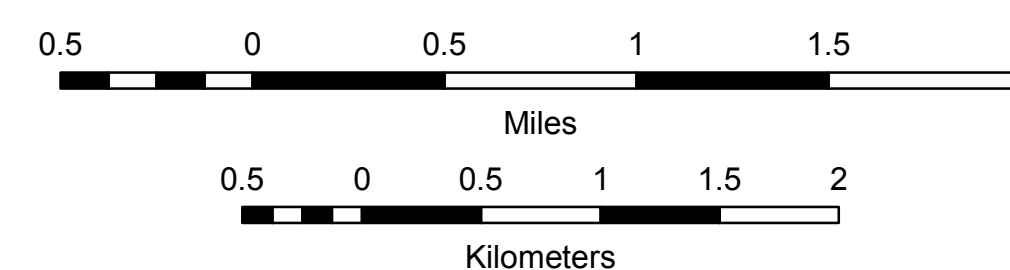


**VERMONT  
GENERAL HIGHWAY MAP  
Town of Poultney**

RUTLAND COUNTY  
Transportation District #3

Prepared by the  
Vermont Agency of Transportation  
Division of Policy, Planning and Intermodal Development  
in cooperation with  
U.S. Department of Transportation  
Federal Highway Administration

Mileage as of February 10, 2017  
Map prepared June 29, 2017  
SCALE 1:31,680



- HIGHWAYS**
- INTERSTATE OR DIVIDED HIGHWAY
  - STATE - HARD SURFACE OR PAVED
  - TOWN - HARD SURFACE OR PAVED
  - GRAVEL
  - SOIL OR GRADED AND DRAINED EARTH
  - UNIMPROVED OR PRIMITIVE
  - IMPASSABLE OR UNTRAVELED
  - LEGAL TRAIL
  - DISCONTINUED
  - HIGHWAY CLASS CHANGE
  - RAILROAD
  - INACTIVE RAILROAD
  - PUBLIC LAND - NATIONAL FOREST
  - PUBLIC LAND - STATE/MUNICIPAL
  - NFR NATIONAL FOREST ROAD
  - SFH STATE FOREST HIGHWAY

- POLITICAL SUBDIVISIONS**
- STATE BOUNDARY
  - COUNTY BOUNDARY
  - TOWN BOUNDARY
  - VILLAGE BOUNDARY
  - URBAN COMPACT BOUNDARY
  - WATER BODY
  - STREAM OR BROOK
- BRIDGE OR CULVERT**
- BRIDGE OR CULVERT > 20'
  - BRIDGE OR CULVERT 6' - 20'
  - BIKE PATH STRUCTURE
  - VOBCIT BRIDGE
  - VOBCIT CULVERT > 6'
- B34 / C34 STATE BRIDGE OR CULVERT IDENTIFIER**  
**B34 / C34 TOWN BRIDGE OR CULVERT IDENTIFIER**

- FEDERAL CLASSIFICATION IDENTIFIER**
- MA MINOR ARTERIAL
  - MJC MAJOR COLLECTOR
  - MNC MINOR COLLECTOR
  - PA PRINCIPAL ARTERIAL

**DISCLAIMER:**  
The untraveled highways (laid-out town highways), discontinued highways, and legal trails herein are those of which the Agency of Transportation has record; others may exist.

Highway and bridge data by the Agency of Transportation. Town short structures drawn from the Vermont Online Bridge & Culvert Inventory Tool (VOBCIT) database. All other data from the Vermont Center for Geographic Information. Only named streams shown.

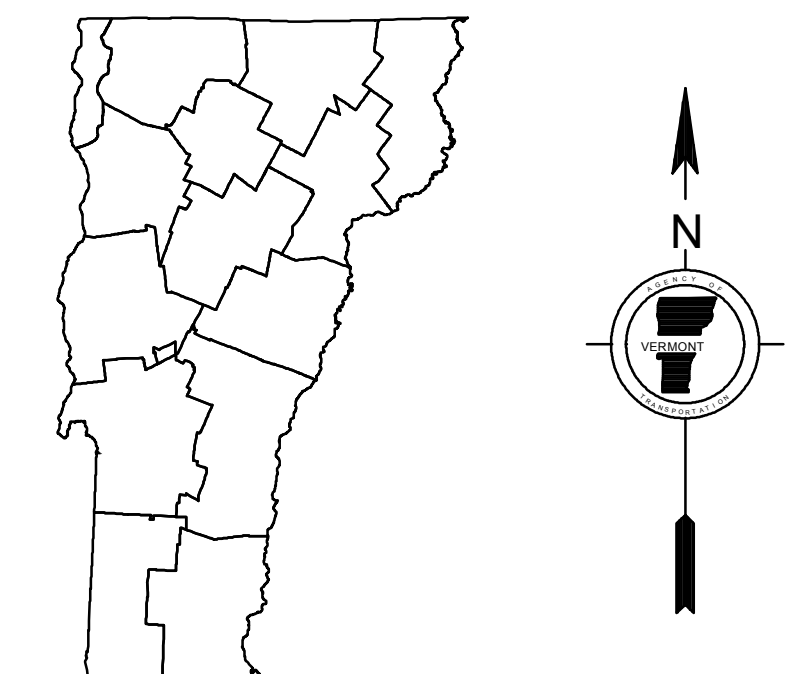
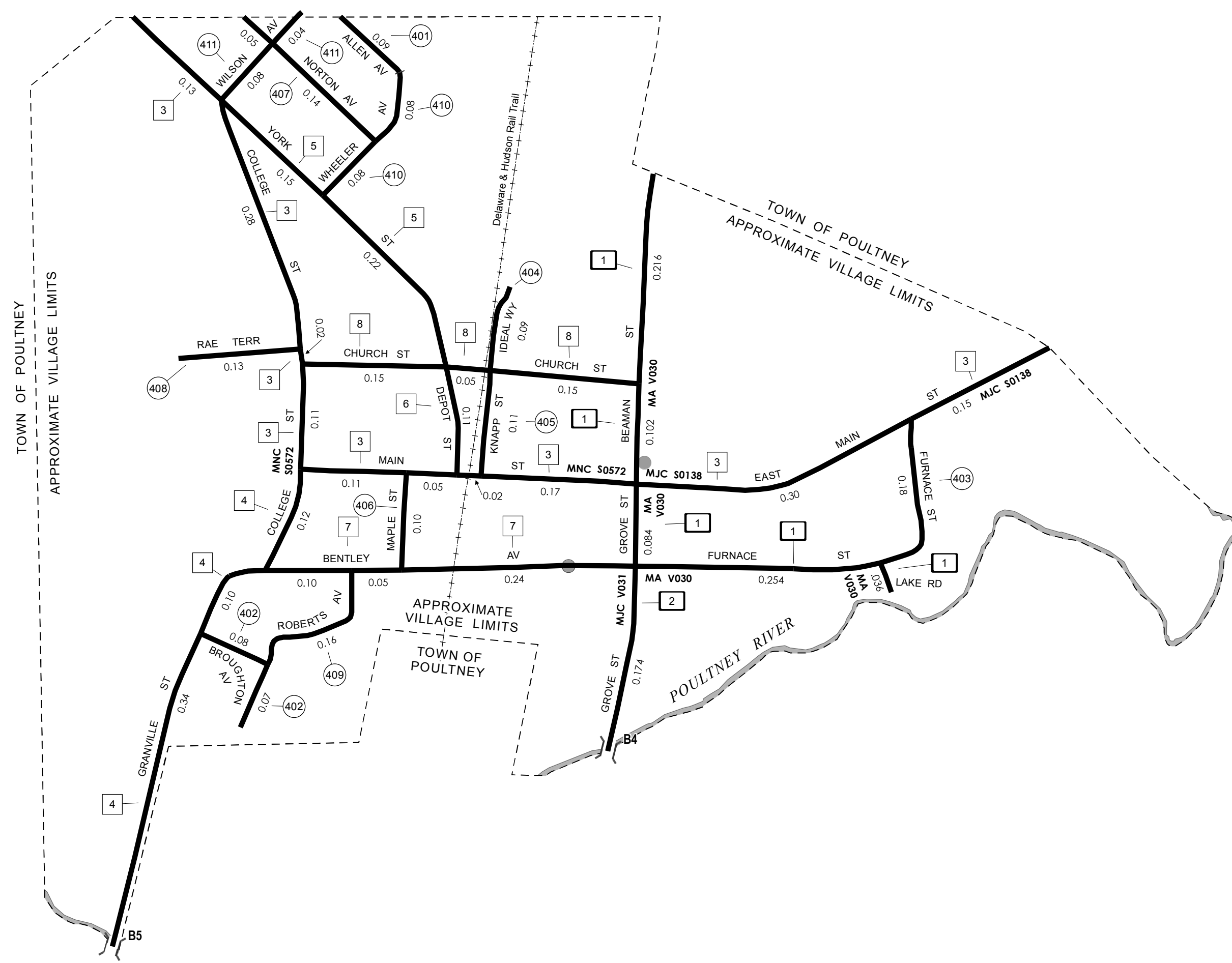
Vermont State Plane Coordinate System  
North American Datum of 1983  
SPCS\_Zone\_Identifier: 4400  
Geodetic Reference System 80  
4,000-meter grid, Easting - Northing

TOWN HWY. No.	CLASS 3	CLASS 4	TOWN ROAD NAME
401	0.09		ALLEN AV
402	0.15		BROUGHTON AV
403	0.18		FURNACE ST
404	0.09		IDEAL WY
405	0.11		KNAPP ST
406	0.10		MAPLE ST
407	0.19		NORTON AV
408	0.13		RAE TERR
409	0.16		ROBERTS AV
410	0.16		WHEELER AV
411	0.12		WILSON AV
<b>TOTAL</b>	<b>1.48</b>	<b>0.00</b>	

**MILEAGE SUMMARY**

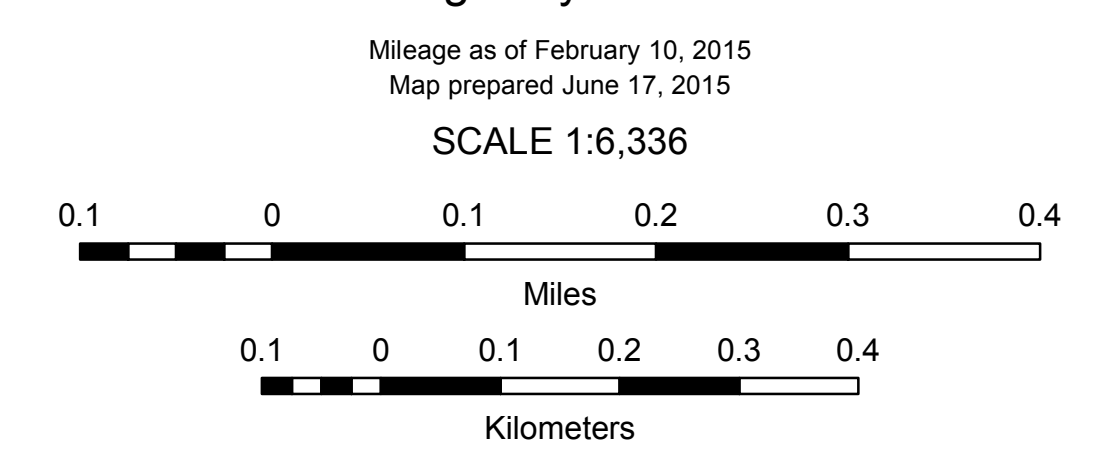
CLASS 1		
TH-1	0.692	
TH-2	0.174	
<b>TOTAL CLASS 1</b>	<b>0.866</b>	
CLASS 2		
TH-3	1.340	
TH-4	0.550	
TH-5	0.370	
TH-6	0.110	
TH-7	0.390	
TH-8	0.350	
<b>TOTAL CLASS 2</b>	<b>3.120</b>	
CLASS 3		
<b>TOTAL CLASS 3</b>	<b>1.48</b>	
<b>TOTAL TOWN</b>	<b>5.466</b>	
<b>TOTAL STATE</b>	<b>0</b>	

**TOTAL, TRAVELED HIGHWAYS, FEB. 10, 2015: 5.466**  
(Excludes Class 4, Legal Trail, and Unidentified Corridor Mileage)



**VERMONT**  
**GENERAL HIGHWAY MAP**  
**Village of Poultney**  
RUTLAND COUNTY

Transportation District #3  
Prepared by the  
Vermont Agency of Transportation  
Division of Policy, Planning and Intermodal Development  
in cooperation with  
U.S. Department of Transportation  
Federal Highway Administration



- HIGHWAYS**
- INTERSTATE
  - U.S. ROUTE
  - STATE ROUTE
  - CLASS 1
  - CLASS 2
  - CLASS 3
  - CLASS 4
  - LEGAL TRAIL
- INTERSTATE OR DIVIDED HIGHWAY**
- STATE - HARD SURFACE OR PAVED
  - TOWN - HARD SURFACE OR PAVED
  - GRAVEL
  - SOIL OR GRADED AND DRAINED EARTH
  - UNIMPROVED OR PRIMITIVE
  - IMPASSABLE OR UNTRAVELED
  - LEGAL TRAIL
  - DISCONTINUED
  - HIGHWAY CLASS CHANGE
  - RAILROAD
  - INACTIVE RAILROAD
  - NFR NATIONAL FOREST ROAD
  - SFH STATE FOREST HIGHWAY
  - P PARK AND RIDE
- POLITICAL SUBDIVISIONS**
- PUBLIC LAND - GREEN MOUNTAIN NATIONAL FOREST
  - PUBLIC LAND - STATE/MUNICIPAL
  - STATE BOUNDARY
  - COUNTY BOUNDARY
  - TOWN BOUNDARY
  - VILLAGE BOUNDARY
  - URBAN COMPACT BOUNDARY
  - WATER BODY
  - STREAM OR BROOK
- BRIDGE OR CULVERT**
- BRIDGE OR CULVERT > 20'
  - BRIDGE OR CULVERT 6' - 20'
  - VOBCIT BRIDGE
  - VOBCIT CULVERT > 6'
  - B34 / C34 STATE BRIDGE OR CULVERT IDENTIFIER
  - B34 / C34 TOWN BRIDGE OR CULVERT IDENTIFIER
- FEDERAL CLASSIFICATION IDENTIFIER**
- FAU URBAN ARTERIAL OR COLLECTOR
  - MA MINOR ARTERIAL
  - MJC MAJOR COLLECTOR
  - MNC MINOR COLLECTOR
  - PA PRINCIPAL ARTERIAL

**DISCLAIMER:**  
The untraveled highways (laid-out town highways), discontinued highways, and legal trails hereon are those of which the Agency of Transportation has record; others may exist.

Highway and bridge data by the Agency of Transportation. Town short structures are drawn from the Vermont Online Bridge & Culvert Inventory Tool (VOBCIT) database. All other data from the Vermont Center for Geographic Information. Only named streams are shown.

Vermont State Plane Coordinate System  
North American Datum of 1983  
SPCS\_Zone\_Identifier: 4400  
Geodetic Reference System 80  
2,000-meter grid, Easting - Northing



TOWN HWY. No.	LENGTH IN MILES CLASS 3	LENGTH IN MILES CLASS 4
4	0.05	
5	0.07	(0.28)
6	0.91	
7	0.20	
9	0.03	
10	0.72	
11	0.34	
12	0.23	
13	0.15	
14	0.06	
15	0.47	
16	0.18	
17	0.14	
18	0.11	
19	0.18	
20	0.27	
21	0.47	
22	0.22	
23	0.17	
24	0.05	
25	0.14	
26	0.28	
27	0.22	
28	0.10	
29	0.03	
30	0.27	
31	0.04	
32	0.09	
33	0.06	
34	0.36	
35	0.10	
36	0.38	
37	0.27	
38	0.07	
39	0.31	
40	0.49	
41	0.09	
42	0.07	
43	0.09	
44	0.60	
45	0.20	
46	0.13	
47	0.04	
48	0.23	
49	0.03	
50	0.21	
51	0.13	
52	0.10	
53	0.12	
54	0.17	
55	0.22	
56	0.89	
57	0.04	
58	0.05	
59	0.06	
60	0.07	
61	0.04	
62	0.07	
<b>TOTAL</b>	<b>11.88</b>	<b>0.28</b>

**MILEAGE SUMMARY**

CLASS 1	LENGTH	TOTAL CLASS 1
TH-1	1.479	1.479
<b>TOTAL CLASS 1</b>		<b>1.479</b>
CLASS 2	6.600	
TH-2	0.470	
TH-3		
<b>TOTAL CLASS 2</b>		<b>7.070</b>
CLASS 3	11.88	
<b>TOTAL CLASS 3</b>		<b>11.88</b>
<b>TOTAL TOWN</b>		<b>20.429</b>
STATE HIGHWAY	1.804	
VT-3		
<b>TOTAL STATE HIGHWAY</b>		<b>1.804</b>
<b>TOTAL STATE</b>		<b>1.804</b>

**TOTAL, TRAVELED HIGHWAYS, FEB. 10, 2015: 22.233**  
(Excludes Class 4, Legal Trail, and Unidentified Corridor Mileage)

TOWN HWY. No.	LENGTH IN MILES "NOT UP TO STANDARD"
8	(0.07)
<b>TOTAL</b>	<b>0.07</b>

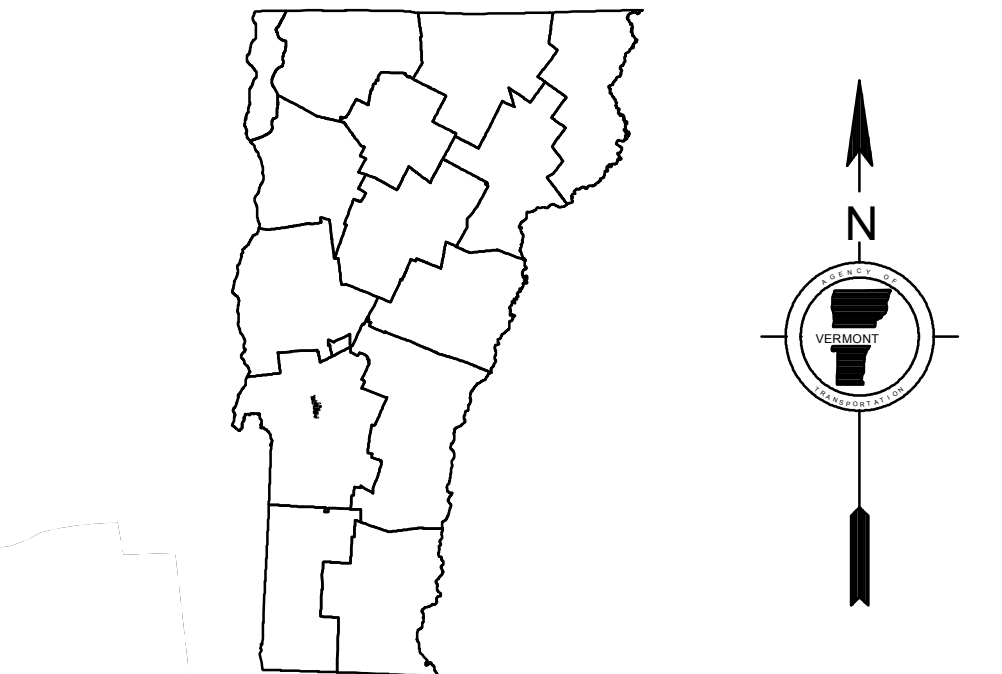
\* The sections of the town highways listed above are legally Class 3, but have been deemed "Not Up To Standard" and are functionally Class 4 Town Highways

- HIGHWAYS**
- INTERSTATE
  - U.S. ROUTE
  - STATE ROUTE
  - CLASS 1
  - CLASS 2
  - CLASS 3
  - CLASS 4
  - LEGAL TRAIL
- INTERSTATE OR DIVIDED HIGHWAY  
STATE - HARD SURFACE OR PAVED  
TOWN - HARD SURFACE OR PAVED  
GRAVEL  
SOIL OR GRADED AND DRAINED EARTH  
UNIMPROVED OR PRIMITIVE  
IMPASSABLE OR UNTRAVELED  
LEGAL TRAIL  
DISCONTINUED  
HIGHWAY CLASS CHANGE  
RAILROAD  
INACTIVE RAILROAD  
NATIONAL FOREST ROAD  
STATE FOREST HIGHWAY  
PARK AND RIDE
- PUBLIC LAND - GREEN MOUNTAIN NATIONAL FOREST  
PUBLIC LAND - STATE/MUNICIPAL
- POLITICAL SUBDIVISIONS**
- STATE BOUNDARY
  - COUNTY BOUNDARY
  - TOWN BOUNDARY
  - VILLAGE BOUNDARY
  - URBAN COMPACT BOUNDARY
  - WATER BODY
  - STREAM OR BROOK
- BRIDGE OR CULVERT**
- BRIDGE OR CULVERT > 20'
  - BRIDGE OR CULVERT 6' - 20'
  - VOBCIT BRIDGE
  - VOBCIT CULVERT > 6'
  - B34 / C34 STATE BRIDGE OR CULVERT IDENTIFIER
  - B34 / C34 TOWN BRIDGE OR CULVERT IDENTIFIER
- FEDERAL CLASSIFICATION IDENTIFIER**
- FAU URBAN ARTERIAL OR COLLECTOR
  - MA MINOR ARTERIAL
  - MJC MAJOR COLLECTOR
  - MNC MINOR COLLECTOR
  - PA PRINCIPAL ARTERIAL

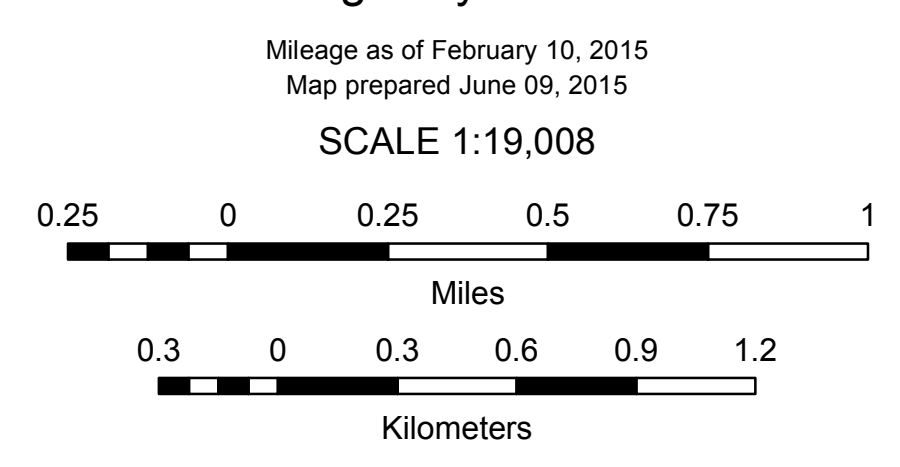
**DISCLAIMER:**  
The untraveled highways (laid-out town highways), discontinued highways, and legal trails hereon are those of which the Agency of Transportation has record; others may exist.

Highway and bridge data by the Agency of Transportation. Town short structures are drawn from the Vermont Online Bridge & Culvert Inventory Tool (VOBCIT) database. All other data from the Vermont Center for Geographic Information. Only named streams are shown.

Vermont State Plane Coordinate System  
North American Datum of 1983  
SPCS\_Zone\_Identifier: 4400  
Geodetic Reference System 80  
4,000-meter grid, Easting - Northing



**VERMONT**  
**GENERAL HIGHWAY MAP**  
**Town of Proctor**  
RUTLAND COUNTY  
Transportation District #3  
Prepared by the  
Vermont Agency of Transportation  
Division of Policy, Planning and Intermodal Development  
in cooperation with  
U.S. Department of Transportation  
Federal Highway Administration



**MILEAGE SUMMARY**

CLASS	LENGTH IN MILES	TOTAL CLASS	LENGTH IN MILES
CLASS 1	1.479	TOTAL CLASS 1	1.479
TH-1			
CLASS 2	1.720	TOTAL CLASS 2	2.190
TH-2			
TH-3	0.470		
CLASS 3	10.14	TOTAL CLASS 3	10.14
		<b>TOTAL TOWN</b>	<b>13.809</b>
		<b>TOTAL STATE</b>	<b>0</b>

**TOTAL, TRAVELED HIGHWAYS, FEB. 10, 2015: 13.809**  
(Excludes Class 4, Legal Trail, and Unidentified Corridor Mileage)

**TOWN LENGTH IN MILES**

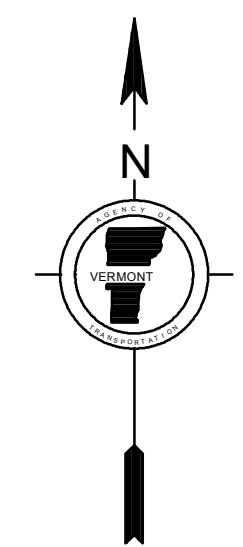
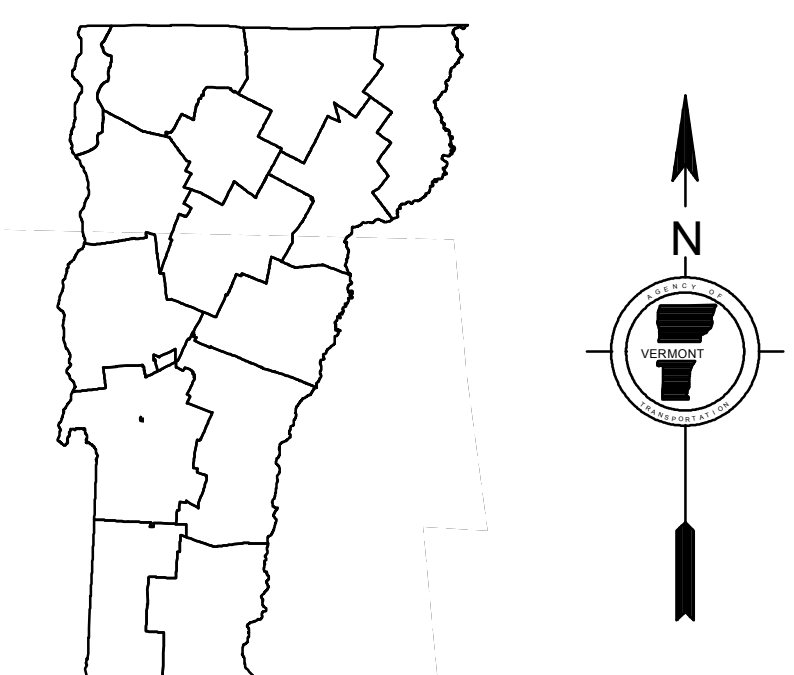
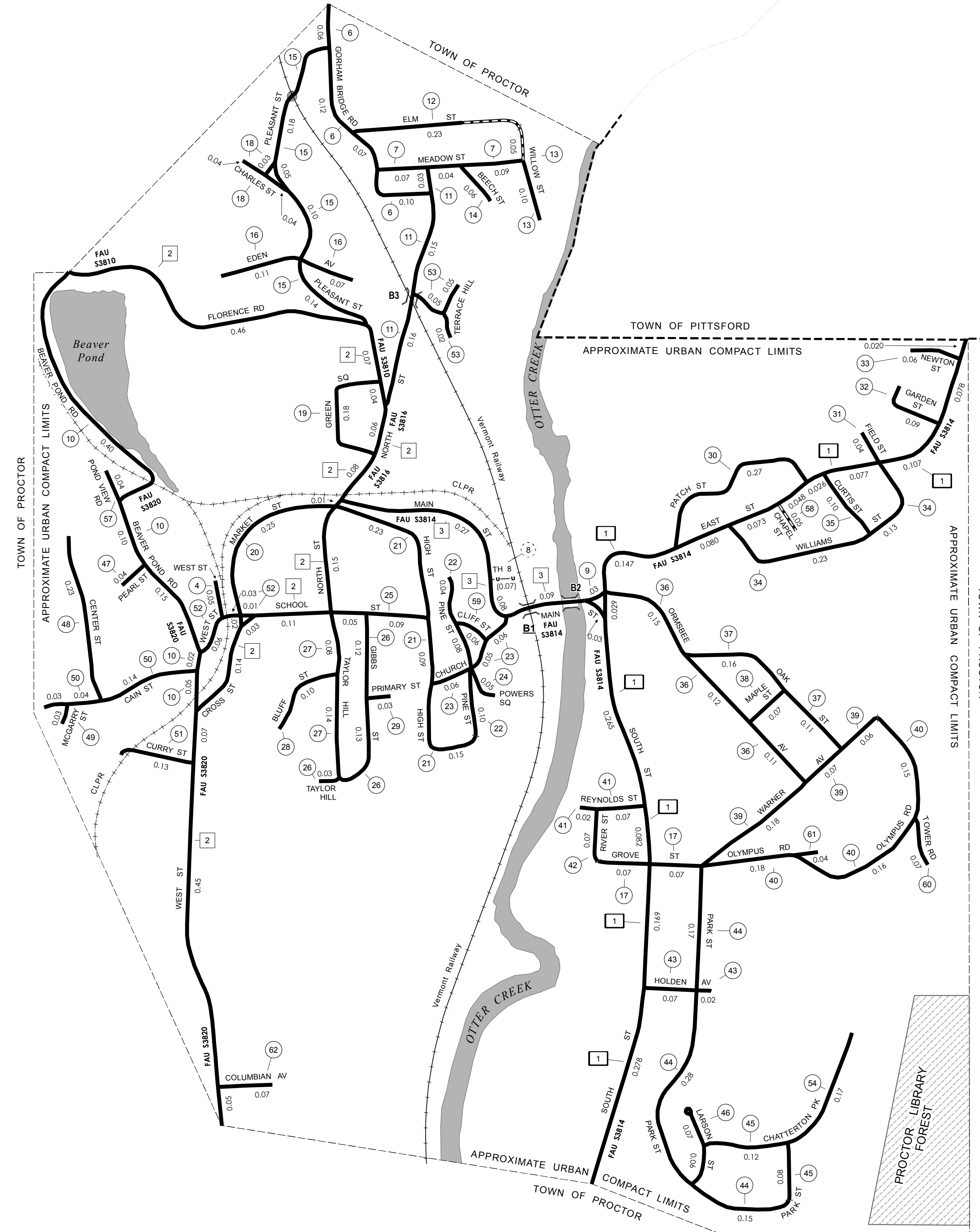
TOWN HWY. No.	LENGTH IN MILES "NOT UP TO STANDARD"
8	(0.07)
<b>TOTAL</b>	<b>0.07</b>

\* The sections of the town highways listed above are legally Class 3, but have been deemed "Not Up To Standard" and are functionally Class 4 Town Highways

**TOWN LENGTH IN MILES**

TOWN HWY. No.	CLASS 3	CLASS 4	TOWN ROAD NAME	TOWN HWY. No.	CLASS 3	CLASS 4	TOWN ROAD NAME
4	0.05		WEST ST	33	0.06		NEWTON ST
6	0.35		GORHAM BRIDGE RD	34	0.36		WILLIAMS ST
7	0.20		MEADOW ST	35	0.10		CURTIS ST
9	0.03		MAIN ST	36	0.38		ORMSBEE AV
10	0.07		WEST ST	37	0.27		OAK ST
10	0.65		BEAVER POND RD	38	0.07		MAPLE ST
11	0.34		NORTH ST	39	0.31		WARNER AV
12	0.23		ELM ST	40	0.49		OLYMPUS RD
13	0.15		WILLOW ST	41	0.09		REYNOLDS ST
14	0.06		BEECH ST	42	0.07		RIVER ST
15	0.47		PLEASANT ST	43	0.09		HOLDEN AV
16	0.18		EDEN AV	44	0.60		PARK ST
17	0.14		GROVE ST	45	0.12		CHATTERTON PK
18	0.03		TH 18	45	0.08		PARK ST
18	0.08		CHARLES ST	46	0.13		LARSON ST
19	0.18		GREEN SQ	47	0.04		PEARL ST
20	0.02		CROSS ST	48	0.23		CENTER ST
20	0.25		MARKET ST	49	0.03		MCGARRY ST
21	0.47		HIGH ST	50	0.21		CAIN ST
22	0.22		PINE ST	51	0.13		CURRY ST
23	0.17		CHURCH ST	52	0.04		SCHOOL ST
24	0.05		POWERS SQ	52	0.06		WEST ST
25	0.14		SCHOOL ST	53	0.10		TERRACE HILL
26	0.03		TAYLOR HILL	53	0.02		TH 53
26	0.25		GIBBS ST	54	0.17		CHATTERTON PK
27	0.22		TAYLOR HILL	57	0.04		POND VIEW RD
28	0.10		BLUFF ST	58	0.05		CHAPEL ST
29	0.03		PRIMARY ST	59	0.06		CLIFF ST
30	0.27		PATCH ST	60	0.07		TOWER RD
31	0.04		FIELD ST	61	0.04		TH 61
32	0.09		GARDEN ST	62	0.07		COLUMBIAN AV
<b>TOTAL</b>	<b>10.14</b>	<b>0.00</b>					

- HIGHWAYS**
- INTERSTATE
  - U.S. ROUTE
  - STATE ROUTE
  - CLASS 1
  - CLASS 2
  - CLASS 3
  - CLASS 4
  - LEGAL TRAIL
  - GRAVEL
  - SOIL OR GRADED AND DRAINED EARTH
  - UNIMPROVED OR PRIMITIVE
  - IMPASSABLE OR UNTRAVELED
  - LEGAL TRAIL
  - DISCONTINUED
  - HIGHWAY CLASS CHANGE
  - RAILROAD
  - INACTIVE RAILROAD
  - PUBLIC LAND - GREEN MOUNTAIN NATIONAL FOREST
  - PUBLIC LAND - STATE/MUNICIPAL
- POLITICAL SUBDIVISIONS**
- STATE BOUNDARY
  - COUNTY BOUNDARY
  - TOWN BOUNDARY
  - VILLAGE BOUNDARY
  - URBAN COMPACT BOUNDARY
  - WATER BODY
  - STREAM OR BROOK
- BRIDGE OR CULVERT**
- BRIDGE OR CULVERT > 20'
  - BRIDGE OR CULVERT 6' - 20'
  - VOBCIT BRIDGE
  - VOBCIT CULVERT > 6'
- B34 / C34 STATE BRIDGE OR CULVERT IDENTIFIER**
- B34 / C34 TOWN BRIDGE OR CULVERT IDENTIFIER**
- NFR NATIONAL FOREST ROAD**
- SFH STATE FOREST HIGHWAY**
- P PARK AND RIDE**
- FEDERAL CLASSIFICATION IDENTIFIER**
- FAU URBAN ARTERIAL OR COLLECTOR
  - MA MINOR ARTERIAL
  - MJC MAJOR COLLECTOR
  - MNC MINOR COLLECTOR
  - PA PRINCIPAL ARTERIAL



**VERMONT GENERAL HIGHWAY MAP**

**Urban Compact of Proctor**

RUTLAND COUNTY

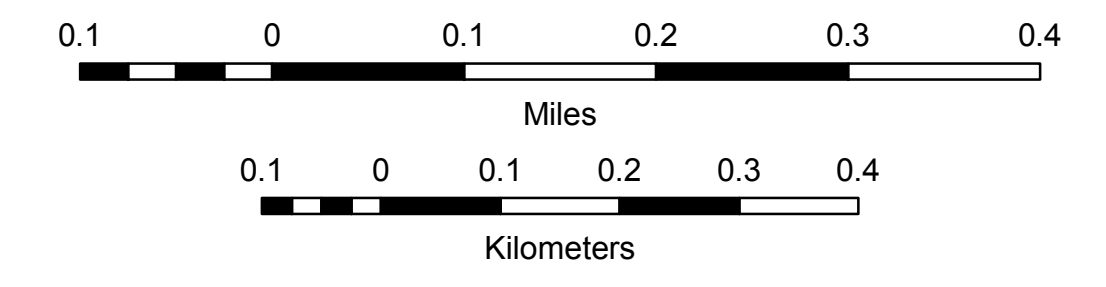
Transportation District #3

Prepared by the Vermont Agency of Transportation  
Division of Policy, Planning and Intermodal Development  
in cooperation with

U.S. Department of Transportation  
Federal Highway Administration

Mileage as of February 10, 2015  
Map prepared June 17, 2015

SCALE 1:6,336



**DISCLAIMER:**  
The untraveled highways (laid-out town highways), discontinued highways, and legal trails hereon are those of which the Agency of Transportation has record; others may exist.

Highway and bridge data by the Agency of Transportation. Town short structures are drawn from the Vermont Online Bridge & Culvert Inventory Tool (VOBCIT) database. All other data from the Vermont Center for Geographic Information. Only named streams are shown.

Vermont State Plane Coordinate System  
North American Datum of 1983  
SPCS Zone Identifier: 4400  
Geodetic Reference System 80  
2,000-meter grid, Easting - Northing

Table with columns: TOWN HWY. No., LENGTH IN MILES CLASS 3, TOWN ROAD NAME, TOWN HWY. No., LENGTH IN MILES CLASS 4, TOWN ROAD NAME. Lists numerous streets and their respective mileages.

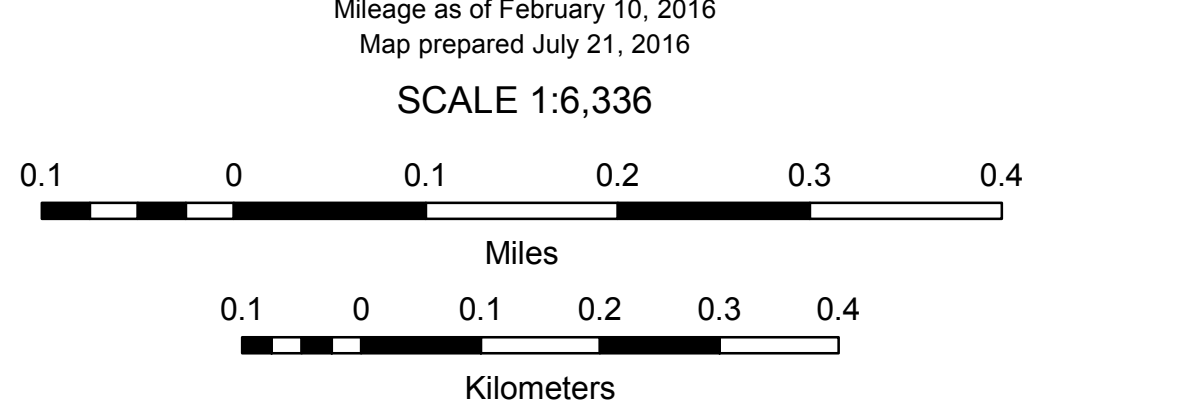
Table with columns: CLASS 1, CLASS 2, CLASS 3. Lists highway classes and their corresponding mileages.

TOTAL, TRAVELED HIGHWAYS, FEB. 10, 2016: 76,061 (Excludes Class 4 and Legal Trail Mileage)



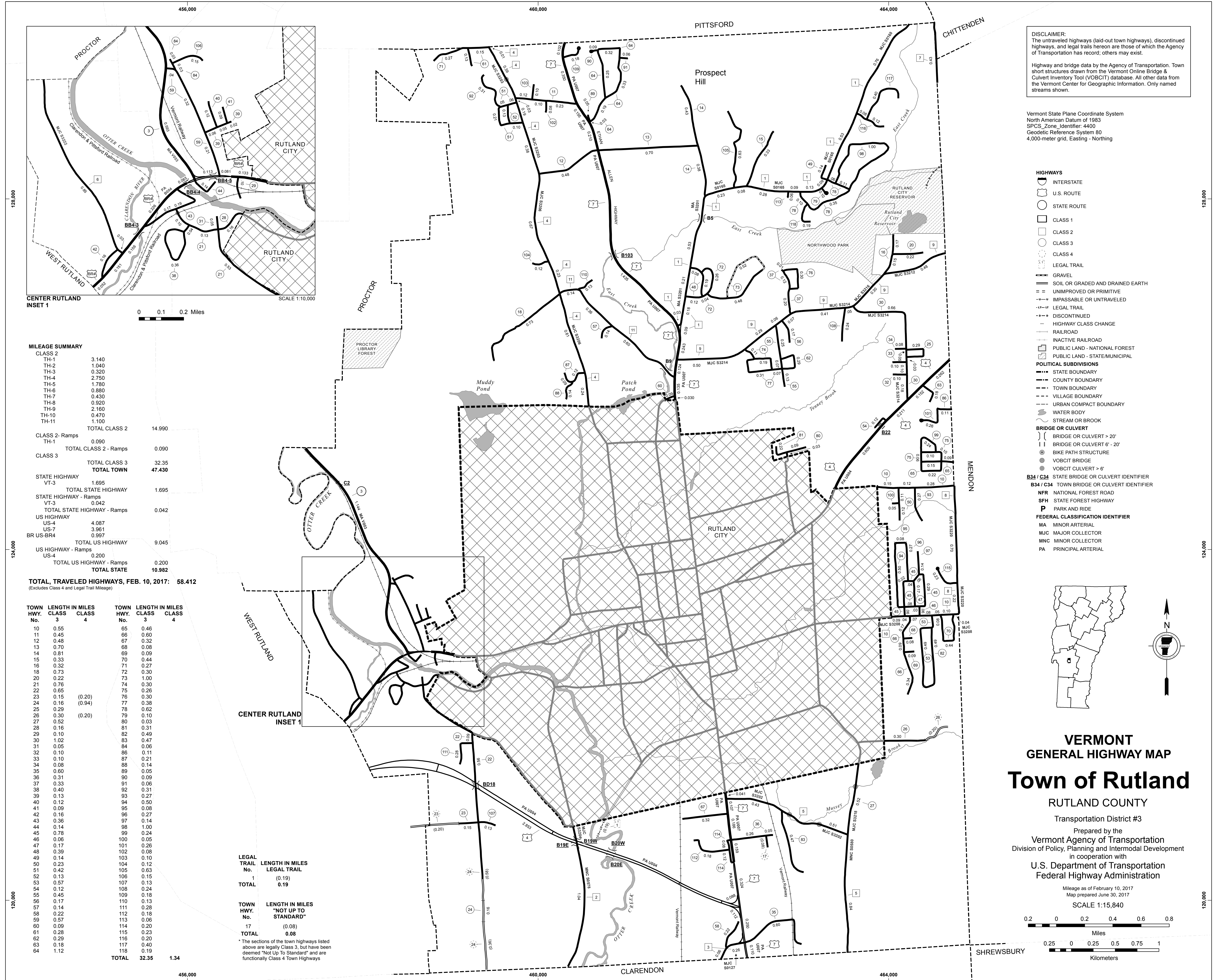
VERMONT GENERAL HIGHWAY MAP City of Rutland RUTLAND COUNTY Transportation District #3

Prepared by the Vermont Agency of Transportation Division of Policy, Planning and Intermodal Development in cooperation with U.S. Department of Transportation Federal Highway Administration



TOWN HWY. No., LENGTH IN MILES NOT UP TO STANDARD. Includes a list of highways and their lengths.

DISCLAIMER: The untraveled highways (laid-out town highways), discontinued highways, and legal trails hereon are those of which the Agency of Transportation has record...



**DISCLAIMER:**  
The untraveled highways (laid-out town highways), discontinued highways, and legal trails herein are those of which the Agency of Transportation has record; others may exist.

Highway and bridge data by the Agency of Transportation. Town short structures drawn from the Vermont Online Bridge & Culvert Inventory Tool (VOBCIT) database. All other data from the Vermont Center for Geographic Information. Only named streams shown.

Vermont State Plane Coordinate System  
North American Datum of 1983  
SPCS\_Zone\_Identifier: 4400  
Geodetic Reference System 80  
4,000-meter grid, Easting - Northing

- HIGHWAYS**
- INTERSTATE
  - U.S. ROUTE
  - STATE ROUTE
  - CLASS 1
  - CLASS 2
  - CLASS 3
  - CLASS 4
  - LEGAL TRAIL
  - GRAVEL
  - SOIL OR GRADED AND DRAINED EARTH
  - UNIMPROVED OR PRIMITIVE
  - IMPASSABLE OR UNTRAVELED
  - LEGAL TRAIL
  - DISCONTINUED
  - HIGHWAY CLASS CHANGE
  - RAILROAD
  - INACTIVE RAILROAD
  - PUBLIC LAND - NATIONAL FOREST
  - PUBLIC LAND - STATE/MUNICIPAL
- POLITICAL SUBDIVISIONS**
- STATE BOUNDARY
  - COUNTY BOUNDARY
  - TOWN BOUNDARY
  - VILLAGE BOUNDARY
  - URBAN COMPACT BOUNDARY
  - WATER BODY
  - STREAM OR BROOK
- BRIDGE OR CULVERT**
- BRIDGE OR CULVERT > 20'
  - BRIDGE OR CULVERT 6' - 20'
  - BIKE PATH STRUCTURE
  - VOBCIT BRIDGE
  - VOBCIT CULVERT > 6'
- B34 / C34 STATE BRIDGE OR CULVERT IDENTIFIER**  
**B34 / C34 TOWN BRIDGE OR CULVERT IDENTIFIER**
- NFR NATIONAL FOREST ROAD
  - SFH STATE FOREST HIGHWAY
  - P PARK AND RIDE
- FEDERAL CLASSIFICATION IDENTIFIER**
- MA MINOR ARTERIAL
  - MJC MAJOR COLLECTOR
  - MNC MINOR COLLECTOR
  - PA PRINCIPAL ARTERIAL

**MILEAGE SUMMARY**

CLASS 2		
TH-1	3.140	
TH-2	1.040	
TH-3	0.320	
TH-4	2.750	
TH-5	1.780	
TH-6	0.880	
TH-7	0.430	
TH-8	0.920	
TH-9	2.160	
TH-10	0.470	
TH-11	1.100	
<b>TOTAL CLASS 2</b>	<b>14.990</b>	
CLASS 2 - Ramps	0.090	
TH-1	0.090	
<b>TOTAL CLASS 2 - Ramps</b>	<b>0.090</b>	
CLASS 3		
<b>TOTAL CLASS 3</b>	<b>32.35</b>	
<b>TOTAL TOWN</b>	<b>47.430</b>	
STATE HIGHWAY		
VT-3	1.695	
<b>TOTAL STATE HIGHWAY</b>	<b>1.695</b>	
STATE HIGHWAY - Ramps		
VT-3	0.042	
<b>TOTAL STATE HIGHWAY - Ramps</b>	<b>0.042</b>	
US HIGHWAY		
US-4	4.087	
US-7	3.961	
BR US-BR4	0.997	
<b>TOTAL US HIGHWAY</b>	<b>9.045</b>	
US HIGHWAY - Ramps		
US-4	0.200	
<b>TOTAL US HIGHWAY - Ramps</b>	<b>0.200</b>	
<b>TOTAL STATE</b>	<b>10.982</b>	

**TOTAL TRAVELED HIGHWAYS, FEB. 10, 2017: 58.412**  
(Excludes Class 4 and Legal Trail Mileage)

TOWN HWY. No.	LENGTH IN MILES CLASS 3	LENGTH IN MILES CLASS 4	TOWN HWY. No.	LENGTH IN MILES CLASS 3	LENGTH IN MILES CLASS 4
10	0.55		65	0.46	
11	0.45		66	0.60	
12	0.49		67	0.32	
13	0.70		68	0.08	
14	0.81		69	0.09	
15	0.33		70	0.44	
16	0.32		71	0.27	
18	0.73		72	0.30	
20	0.22		73	1.00	
21	0.76		74	0.30	
22	0.65		75	0.26	
23	0.15	(0.20)	76	0.30	
24	0.16	(0.94)	77	0.38	
25	0.29		78	0.62	
26	0.30		79	0.10	
27	0.52	(0.20)	80	0.03	
28	0.16		81	0.31	
29	0.10		82	0.49	
30	1.02		83	0.47	
31	0.05		84	0.06	
32	0.10		86	0.11	
33	0.10		87	0.21	
34	0.08		88	0.14	
35	0.60		89	0.05	
36	0.31		90	0.09	
37	0.33		91	0.06	
38	0.40		92	0.31	
39	0.13		93	0.27	
40	0.12		94	0.50	
41	0.09		95	0.08	
42	0.16		96	0.27	
43	0.36		97	0.14	
44	0.14		98	1.00	
45	0.78		99	0.24	
46	0.06		100	0.05	
47	0.17		101	0.26	
48	0.39		102	0.08	
49	0.14		103	0.10	
50	0.23		104	0.12	
51	0.42		105	0.63	
52	0.13		106	0.15	
53	0.57		107	0.13	
54	0.12		108	0.24	
55	0.45		109	0.18	
56	0.17		110	0.13	
57	0.14		111	0.28	
58	0.22		112	0.18	
59	0.57		113	0.06	
60	0.09		114	0.20	
61	0.28		115	0.23	
62	0.29		116	0.20	
63	0.18		117	0.40	
64	1.12		118	0.19	
<b>TOTAL</b>	<b>32.35</b>		<b>TOTAL</b>	<b>1.34</b>	

**LEGAL TRAIL**

1	0.19
<b>TOTAL</b>	<b>0.19</b>

**TOWN HWY. "NOT UP TO STANDARD"**

17	0.08
<b>TOTAL</b>	<b>0.08</b>

\* The sections of the town highways listed above are legally Class 3, but have been deemed "Not Up To Standard" and are functionally Class 4 Town Highways

**VERMONT GENERAL HIGHWAY MAP**

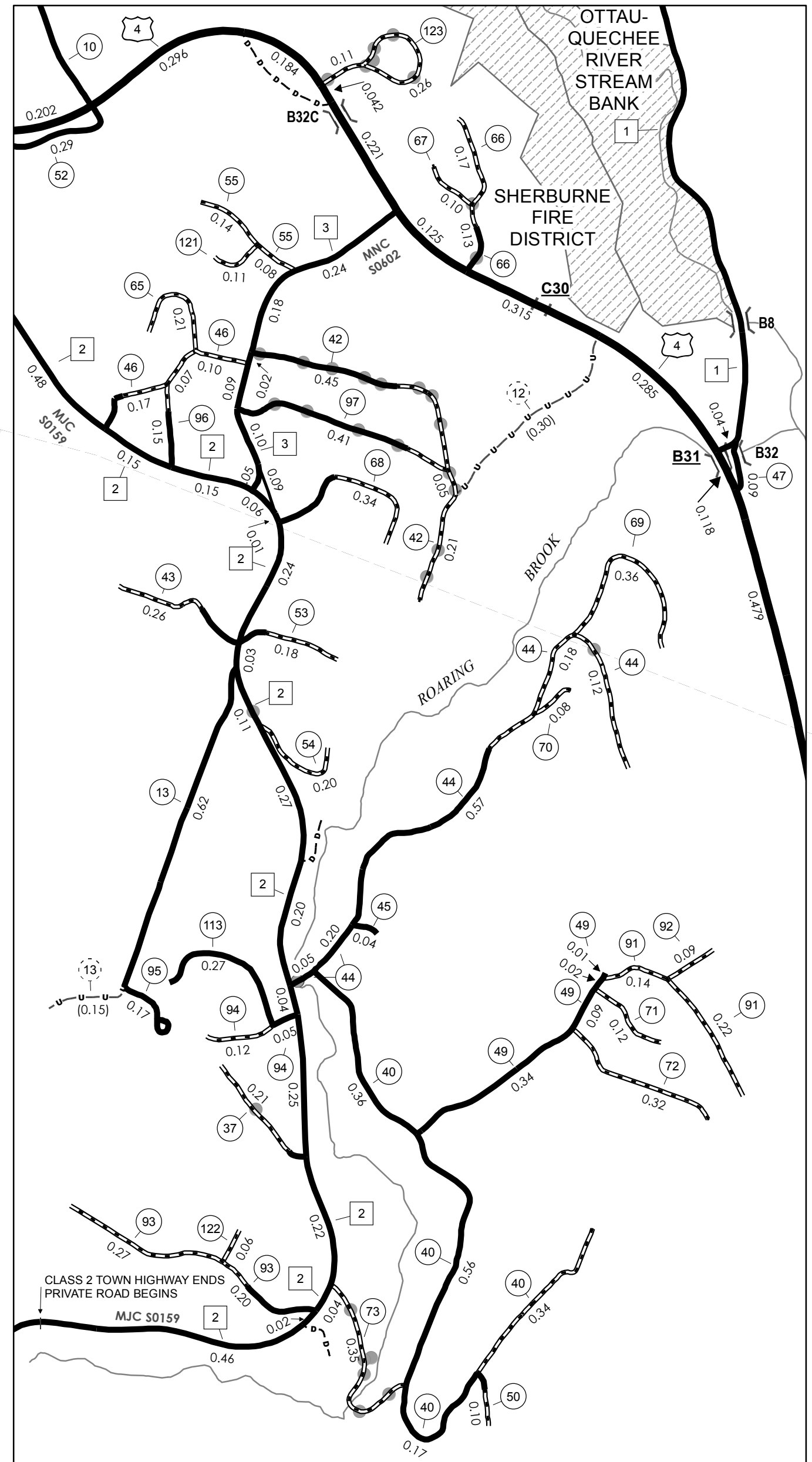
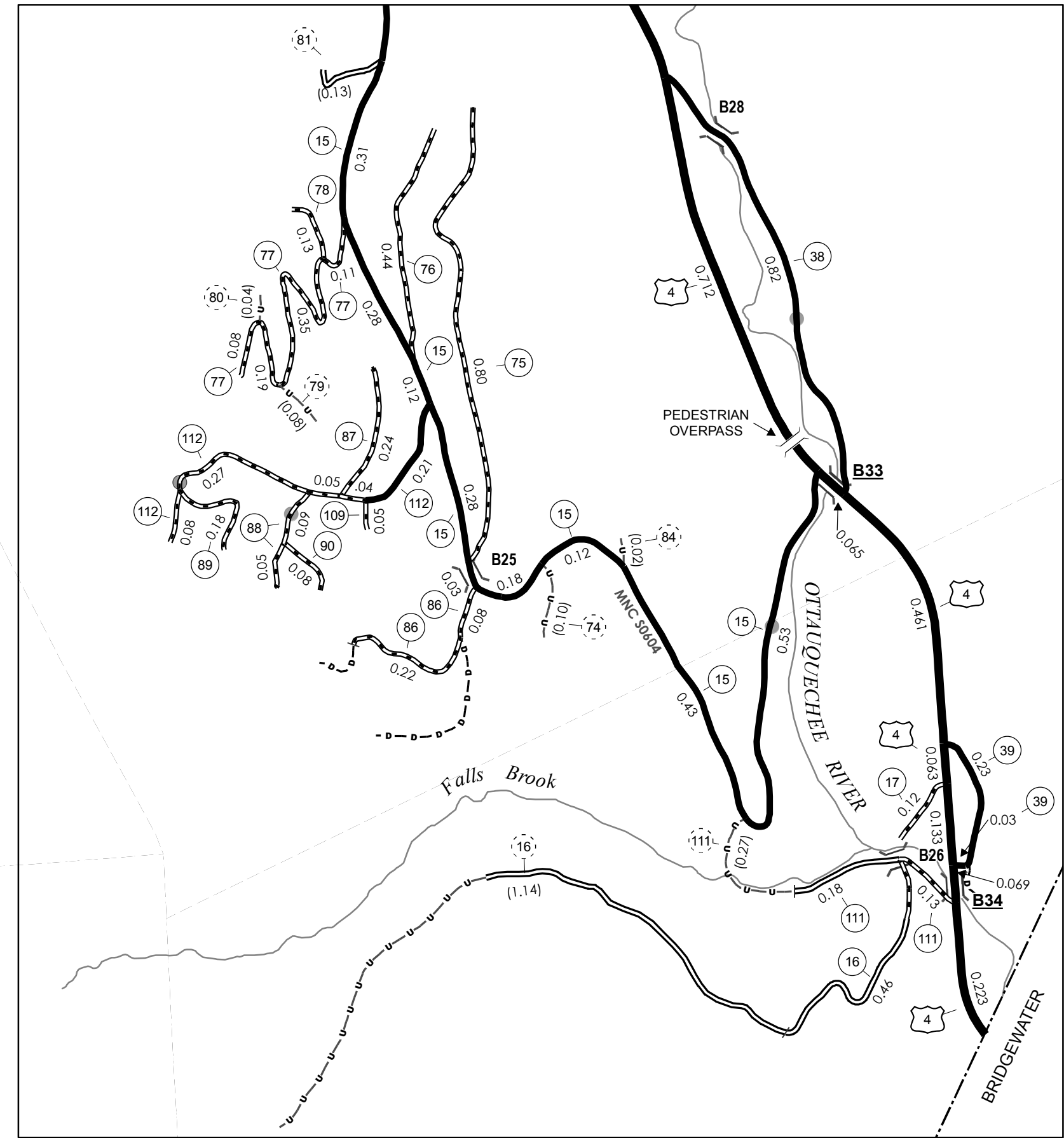
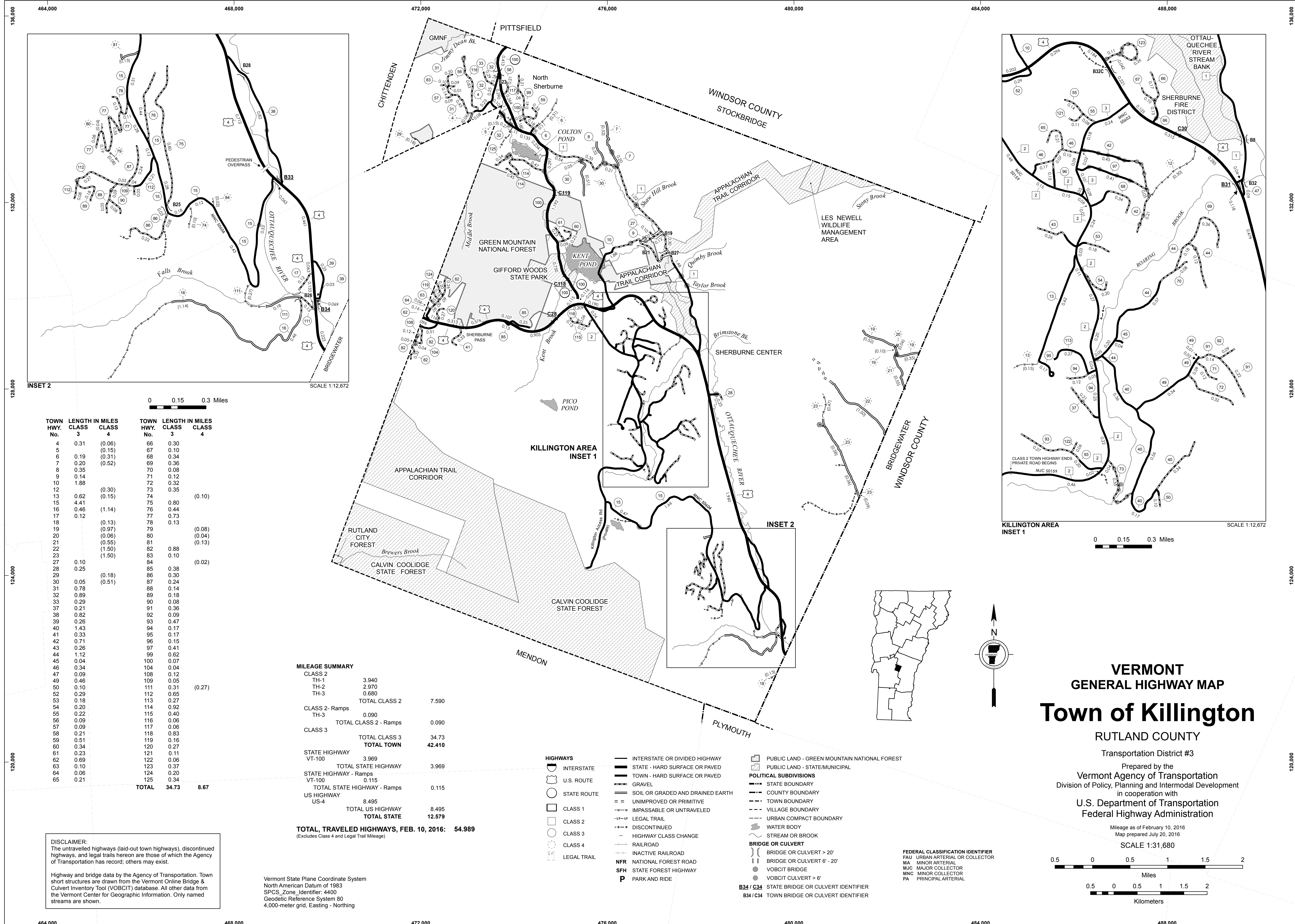
**Town of Rutland**

RUTLAND COUNTY  
Transportation District #3

Prepared by the  
Vermont Agency of Transportation  
Division of Policy, Planning and Intermodal Development  
in cooperation with  
U.S. Department of Transportation  
Federal Highway Administration

Mileage as of February 10, 2017  
Map prepared June 30, 2017  
SCALE 1:15,840





TOWN HWY. No.	LENGTH IN MILES CLASS 3	LENGTH IN MILES CLASS 4	TOWN HWY. No.	LENGTH IN MILES CLASS 3	LENGTH IN MILES CLASS 4
4	0.31	(0.06)	66	0.30	
5		(0.15)	67	0.10	
6	0.19	(0.31)	68	0.34	
7	0.20	(0.52)	69	0.36	
8	0.35		70	0.08	
9	0.14		71	0.12	
10	1.88		72	0.32	
12		(0.30)	73	0.35	
13	0.62	(0.15)	74		(0.10)
15	4.41		75	0.80	
16	0.46	(1.14)	76	0.44	
17	0.12		77	0.73	
18		(0.13)	78	0.13	
19		(0.97)	79		(0.08)
20		(0.06)	80		(0.04)
21		(0.55)	81		(0.13)
22		(1.50)	82		0.88
23		(1.50)	83		0.10
27	0.10		84		(0.02)
28	0.25		85	0.38	
29		(0.18)	86	0.30	
30	0.05	(0.51)	87	0.24	
31	0.78		88	0.14	
32	0.89		89	0.18	
33	0.29		90	0.08	
37	0.21		91	0.36	
38	0.82		92	0.09	
39	0.26		93	0.47	
40	1.43		94	0.17	
41	0.33		95	0.17	
42	0.71		96	0.15	
43	0.26		97	0.41	
44	1.12		99	0.82	
45	0.04		100	0.07	
46	0.34		104	0.04	
47	0.09		108	0.12	
49	0.46		109	0.05	
50	0.10		111	0.31	(0.27)
52	0.29		112	0.65	
53	0.18		113	0.27	
54	0.20		114	0.92	
55	0.22		115	0.40	
56	0.09		116	0.06	
57	0.09		117	0.06	
58	0.21		118	0.83	
59	0.51		119	0.16	
60	0.34		120	0.27	
61	0.23		121	0.11	
62	0.69		122	0.06	
63	0.10		123	0.37	
64	0.06		124	0.20	
65	0.21		125	0.34	
<b>TOTAL</b>	<b>34.73</b>	<b>8.67</b>			

**MILEAGE SUMMARY**

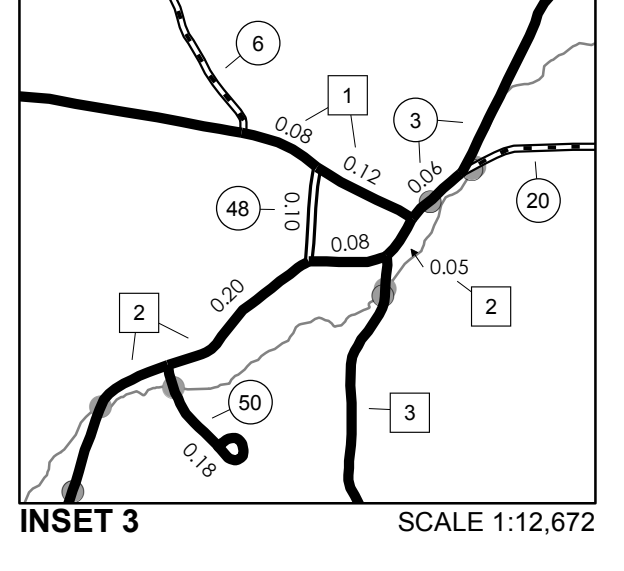
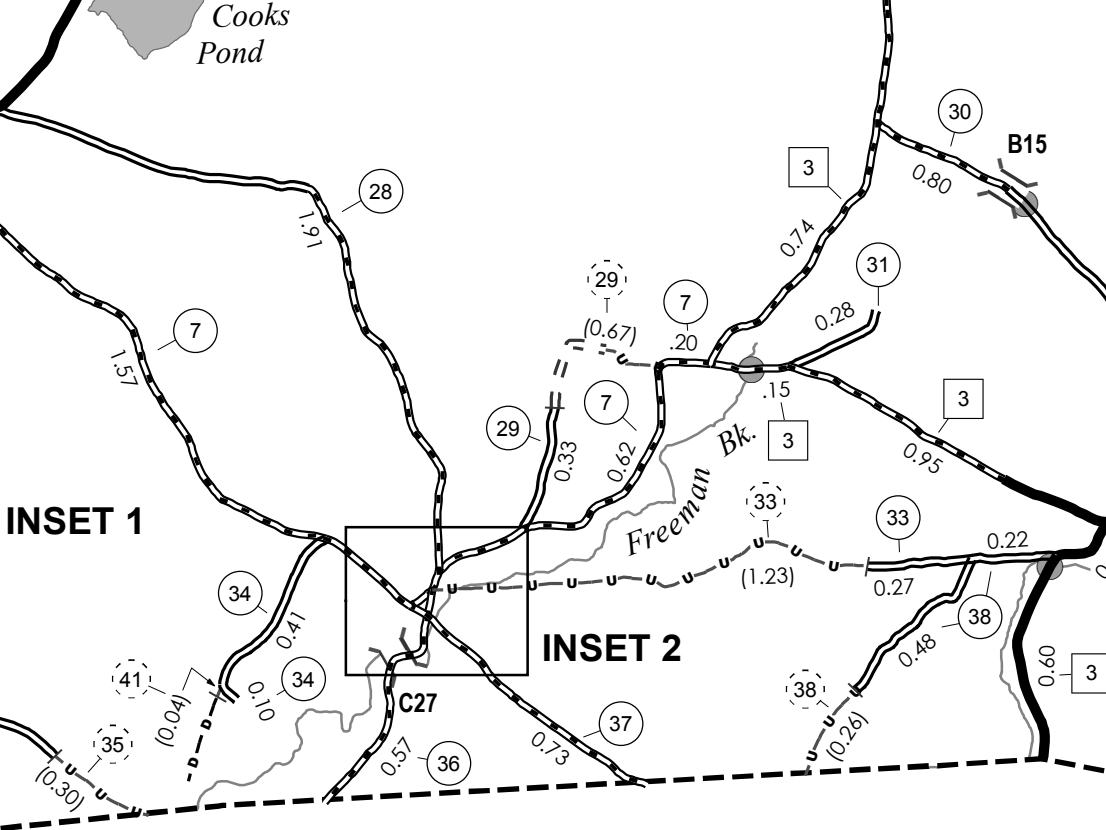
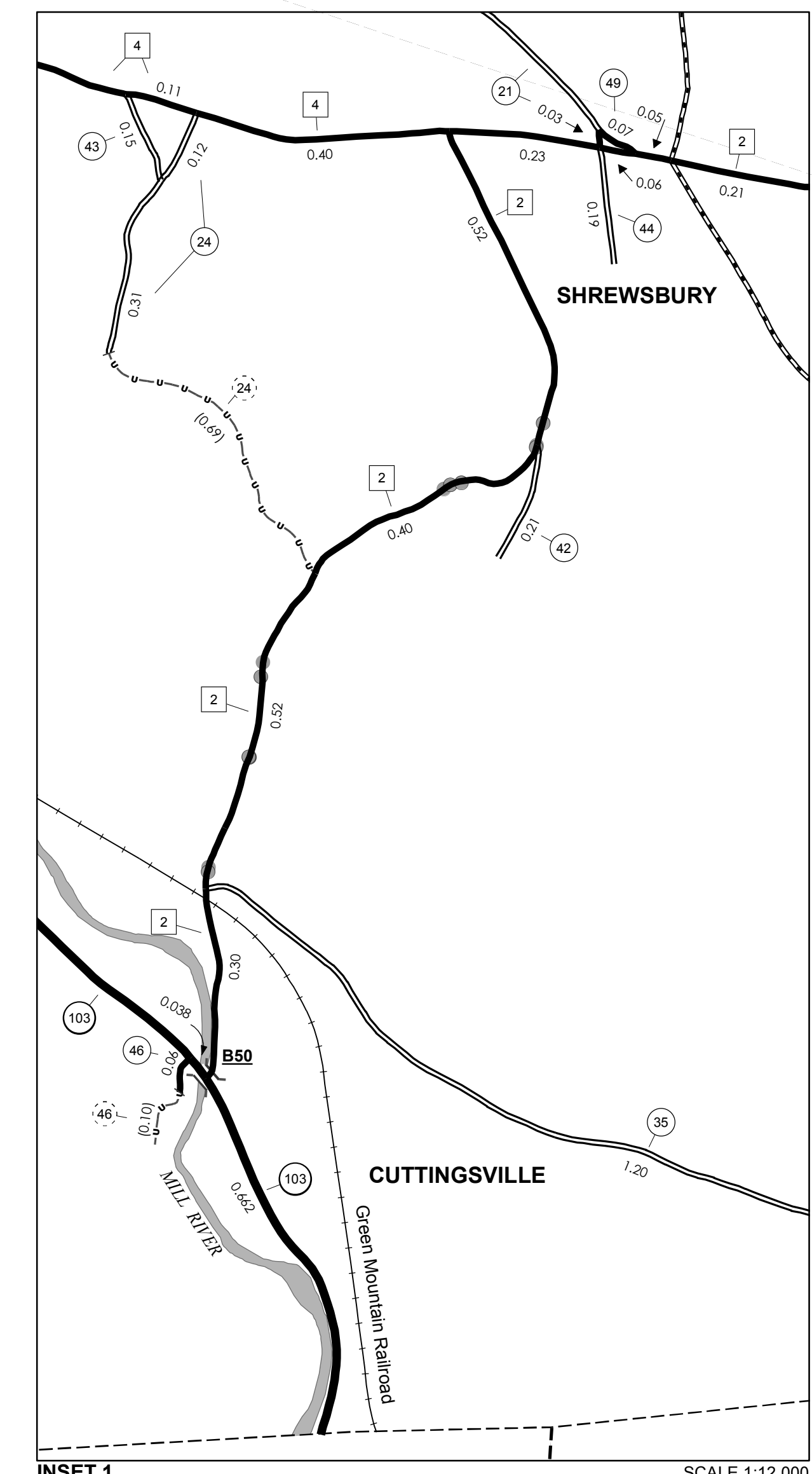
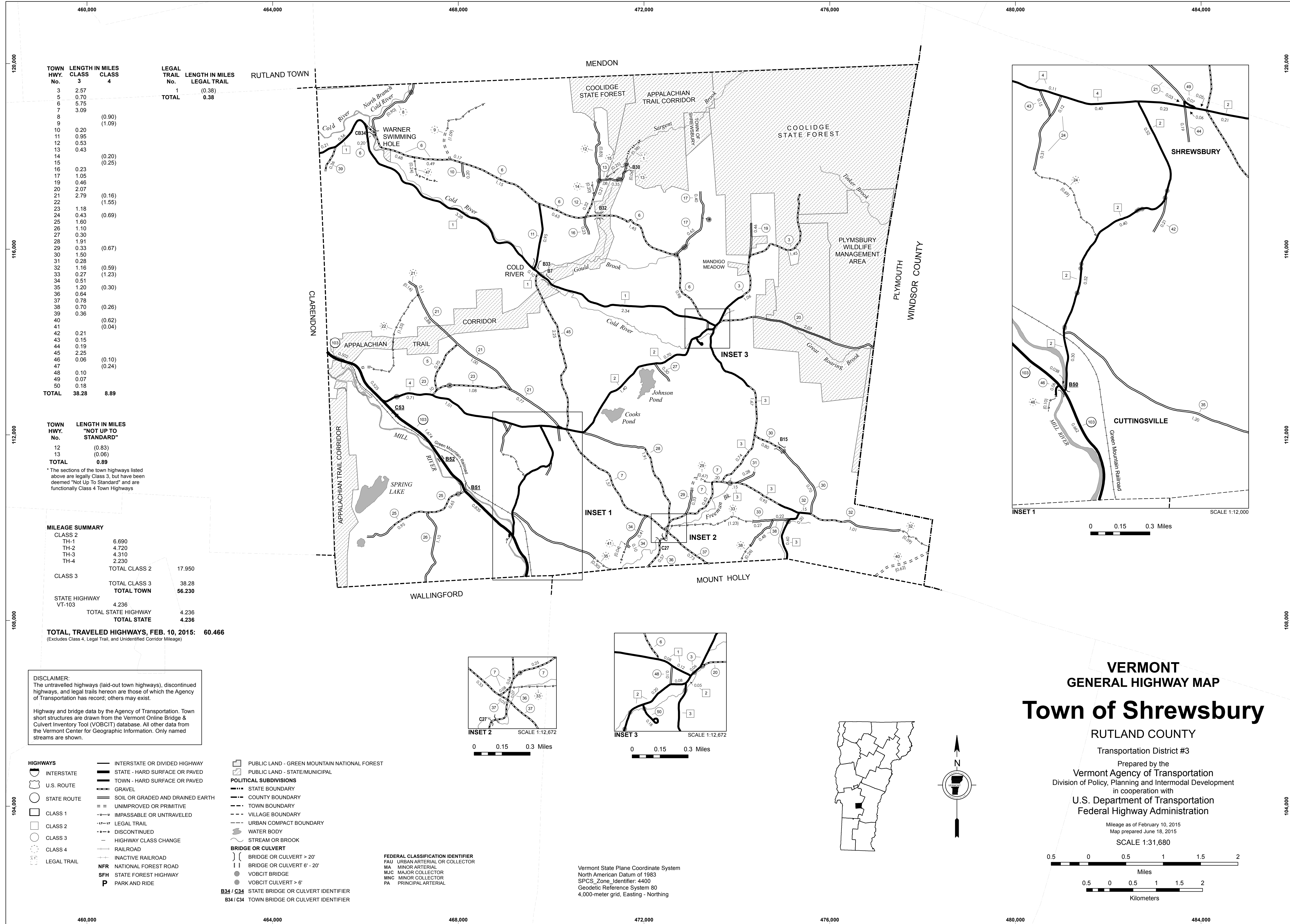
CLASS 2		
TH-1	3.940	
TH-2	2.970	
TH-3	0.680	
<b>TOTAL CLASS 2</b>	<b>7.590</b>	
CLASS 2 - Ramps		
TH-3	0.090	0.090
<b>TOTAL CLASS 2 - Ramps</b>	<b>0.090</b>	
CLASS 3		
<b>TOTAL CLASS 3</b>	<b>34.73</b>	
<b>TOTAL TOWN</b>	<b>42.410</b>	
STATE HIGHWAY		
VT-100	3.969	
<b>TOTAL STATE HIGHWAY</b>	<b>3.969</b>	
STATE HIGHWAY - Ramps		
VT-100	0.115	0.115
<b>TOTAL STATE HIGHWAY - Ramps</b>	<b>0.115</b>	
US HIGHWAY		
US-4	8.495	
<b>TOTAL US HIGHWAY</b>	<b>8.495</b>	
<b>TOTAL STATE</b>	<b>12.579</b>	
<b>TOTAL, TRAVELED HIGHWAYS, FEB. 10, 2016:</b>	<b>54.989</b>	

*(Excludes Class 4 and Legal Trail Mileage)*

- DISCLAIMER:**  
The untraveled highways (laid-out town highways), discontinued highways, and legal trails hereon are those of which the Agency of Transportation has record; others may exist.
- Highway and bridge data by the Agency of Transportation. Town short structures are drawn from the Vermont Online Bridge & Culvert Inventory Tool (VOBCIT) database. All other data from the Vermont Center for Geographic Information. Only named streams are shown.
- Vermont State Plane Coordinate System  
North American Datum of 1983  
SPCS\_Zone\_Identifier: 4400  
Geodetic Reference System 80  
4,000-meter grid, Easting - Northing
- HIGHWAYS**
- INTERSTATE
  - U.S. ROUTE
  - STATE ROUTE
  - CLASS 1
  - CLASS 2
  - CLASS 3
  - CLASS 4
  - LEGAL TRAIL
  - INTERSTATE OR DIVIDED HIGHWAY
  - STATE - HARD SURFACE OR PAVED
  - TOWN - HARD SURFACE OR PAVED
  - GRAVEL
  - SOIL OR GRADED AND DRAINED EARTH
  - UNIMPROVED OR PRIMITIVE
  - IMPASSABLE OR UNTRAVELED
  - LEGAL TRAIL
  - DISCONTINUED
  - HIGHWAY CLASS CHANGE
  - RAILROAD
  - INACTIVE RAILROAD
  - NATIONAL FOREST ROAD
  - STATE FOREST HIGHWAY
  - PARK AND RIDE
  - PUBLIC LAND - GREEN MOUNTAIN NATIONAL FOREST
  - PUBLIC LAND - STATE/MUNICIPAL
- POLITICAL SUBDIVISIONS**
- STATE BOUNDARY
  - COUNTY BOUNDARY
  - TOWN BOUNDARY
  - VILLAGE BOUNDARY
  - URBAN COMPACT BOUNDARY
  - WATER BODY
  - STREAM OR BROOK
- BRIDGE OR CULVERT**
- BRIDGE OR CULVERT > 20'
  - BRIDGE OR CULVERT 6' - 20'
  - VOBCIT BRIDGE
  - VOBCIT CULVERT > 6'
  - STATE BRIDGE OR CULVERT IDENTIFIER
  - TOWN BRIDGE OR CULVERT IDENTIFIER
- FEDERAL CLASSIFICATION IDENTIFIER**
- FAU URBAN ARTERIAL OR COLLECTOR
  - MA MINOR ARTERIAL
  - MJC MAJOR COLLECTOR
  - MNC MINOR COLLECTOR
  - PA PRINCIPAL ARTERIAL

**VERMONT**  
**GENERAL HIGHWAY MAP**  
**Town of Killington**  
RUTLAND COUNTY  
Transportation District #3  
Prepared by the  
Vermont Agency of Transportation  
Division of Policy, Planning and Intermodal Development  
in cooperation with  
U.S. Department of Transportation  
Federal Highway Administration  
Mileage as of February 10, 2016  
Map prepared July 20, 2016  
SCALE 1:31,680

0.5 0 0.5 1 1.5 2  
Miles  
0.5 0 0.5 1 1.5 2  
Kilometers



TOWN HWY. No.	LENGTH IN MILES CLASS 3	LENGTH IN MILES CLASS 4	LEGAL TRAIL No.	LENGTH IN MILES LEGAL TRAIL
3	2.57		1	(0.38)
5	0.70			
6	5.75			
7	3.09			
8		(0.90)		
9		(1.09)		
10	0.20			
11	0.95			
12	0.53			
13	0.43			
14		(0.20)		
15		(0.25)		
16	0.23			
17	1.05			
19	0.46			
20	2.07			
21	2.79	(0.16)		
22		(1.55)		
23	1.18			
24	0.43	(0.69)		
25	1.60			
26	1.10			
27	0.30			
28	1.91			
29	0.33	(0.67)		
30	1.50			
31	0.28			
32	1.16	(0.59)		
33	0.27	(1.23)		
34	0.51			
35	1.20	(0.30)		
36	0.64			
37	0.78			
38	0.70	(0.26)		
39	0.36			
40		(0.62)		
41		(0.04)		
42	0.21			
43	0.15			
44	0.19			
45	2.25			
46	0.06	(0.10)		
47		(0.24)		
48	0.10			
49	0.07			
50	0.18			
<b>TOTAL</b>	<b>38.28</b>	<b>8.89</b>		

TOWN HWY. No.	LENGTH IN MILES "NOT UP TO STANDARD"
12	(0.83)
13	(0.06)
<b>TOTAL</b>	<b>0.89</b>

\* The sections of the town highways listed above are legally Class 3, but have been deemed "Not Up To Standard" and are functionally Class 4 Town Highways

MILEAGE SUMMARY		
CLASS 2		
TH-1	6.690	
TH-2	4.720	
TH-3	4.310	
TH-4	2.230	
<b>TOTAL CLASS 2</b>		<b>17.950</b>
CLASS 3		
<b>TOTAL CLASS 3</b>		<b>38.28</b>
<b>TOTAL TOWN</b>		<b>56.230</b>
STATE HIGHWAY		
VT-103	4.236	
<b>TOTAL STATE HIGHWAY</b>		<b>4.236</b>
<b>TOTAL STATE</b>		<b>4.236</b>

**TOTAL, TRAVELED HIGHWAYS, FEB. 10, 2015: 60.466**  
(Excludes Class 4, Legal Trail, and Unidentified Corridor Mileage)

**DISCLAIMER:**  
The untraveled highways (laid-out town highways), discontinued highways, and legal trails herein are those of which the Agency of Transportation has record; others may exist.

Highway and bridge data by the Agency of Transportation. Town short structures are drawn from the Vermont Online Bridge & Culvert Inventory Tool (VOBCIT) database. All other data from the Vermont Center for Geographic Information. Only named streams are shown.

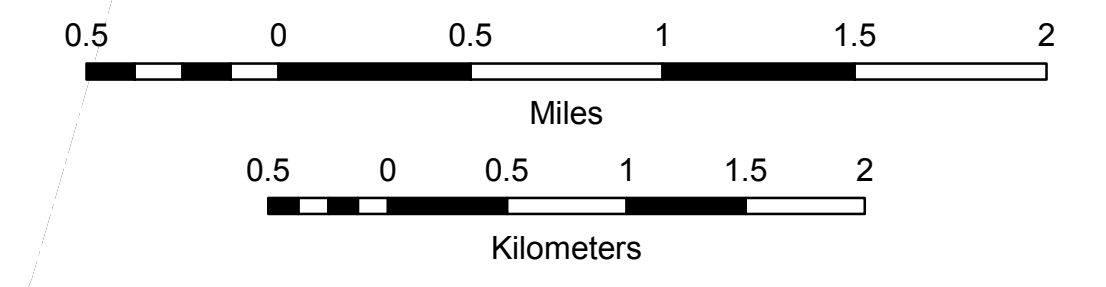
- HIGHWAYS**
- INTERSTATE OR DIVIDED HIGHWAY
  - INTERSTATE
  - U.S. ROUTE
  - STATE ROUTE
  - CLASS 1
  - CLASS 2
  - CLASS 3
  - CLASS 4
  - LEGAL TRAIL
  - INTERSTATE OR DIVIDED HIGHWAY
  - STATE - HARD SURFACE OR PAVED
  - TOWN - HARD SURFACE OR PAVED
  - GRAVEL
  - SOIL OR GRADED AND DRAINED EARTH
  - UNIMPROVED OR PRIMITIVE
  - IMPASSABLE OR UNTRAVELED
  - LEGAL TRAIL
  - DISCONTINUED
  - HIGHWAY CLASS CHANGE
  - RAILROAD
  - INACTIVE RAILROAD
  - NATIONAL FOREST ROAD
  - STATE FOREST HIGHWAY
  - PARK AND RIDE

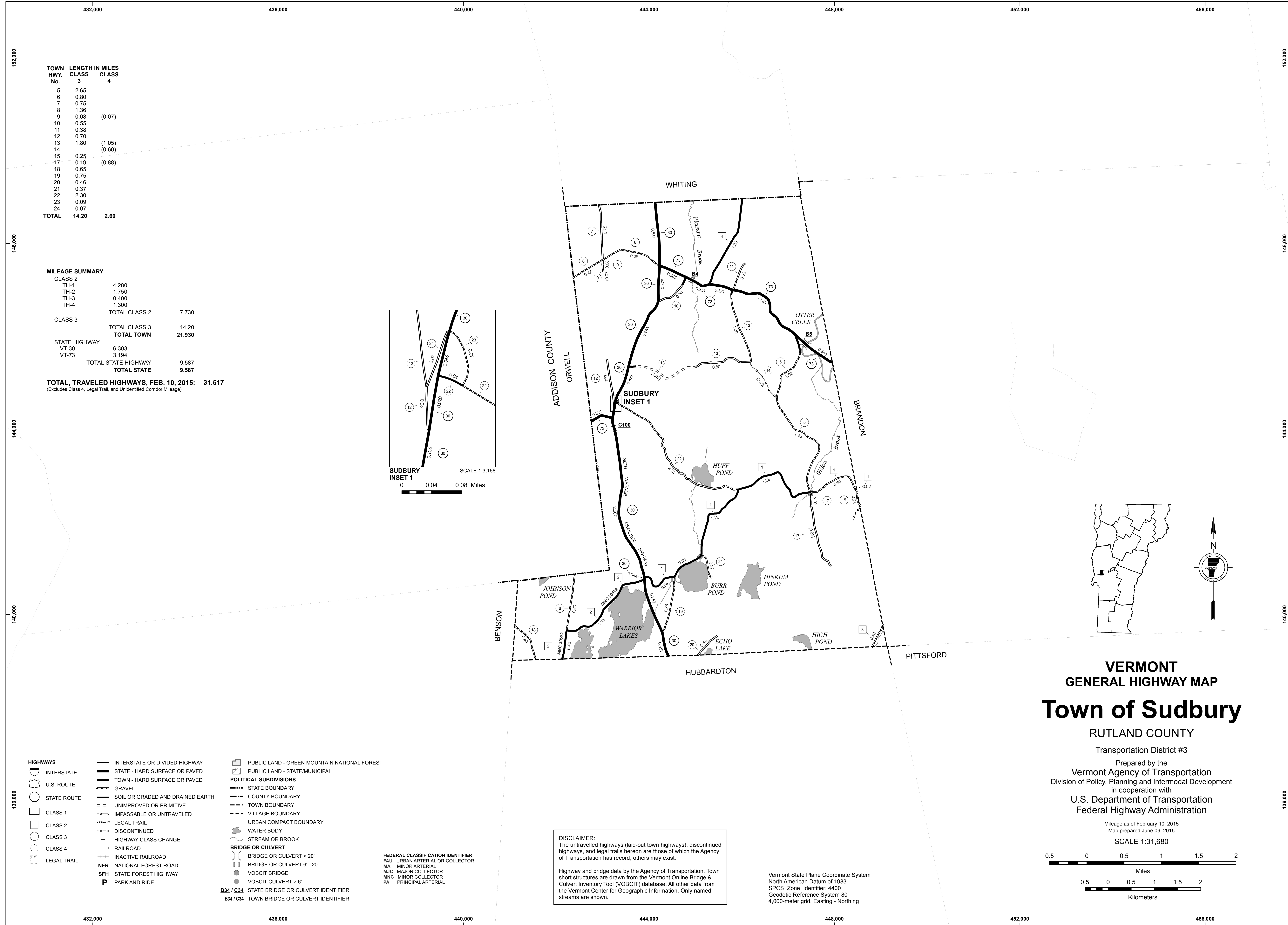
- PUBLIC LAND - GREEN MOUNTAIN NATIONAL FOREST**
- PUBLIC LAND - STATE/MUNICIPAL**
- POLITICAL SUBDIVISIONS**
- STATE BOUNDARY
  - COUNTY BOUNDARY
  - TOWN BOUNDARY
  - VILLAGE BOUNDARY
  - URBAN COMPACT BOUNDARY
  - WATER BODY
  - STREAM OR BROOK
  - BRIDGE OR CULVERT**
  - BRIDGE OR CULVERT > 20'
  - BRIDGE OR CULVERT 6' - 20'
  - VOBCIT BRIDGE
  - VOBCIT CULVERT > 6'
  - STATE BRIDGE OR CULVERT IDENTIFIER
  - TOWN BRIDGE OR CULVERT IDENTIFIER
- FEDERAL CLASSIFICATION IDENTIFIER**
- MA MINOR ARTERIAL OR COLLECTOR
  - MJC MAJOR COLLECTOR
  - MNC MINOR COLLECTOR
  - PA PRINCIPAL ARTERIAL

Vermont State Plane Coordinate System  
North American Datum of 1983  
SPCS\_Zone\_Identifier: 4400  
Geodetic Reference System 80  
4,000-meter grid, Easting - Northing

**VERMONT  
GENERAL HIGHWAY MAP  
Town of Shrewsbury**

RUTLAND COUNTY  
Transportation District #3  
Prepared by the  
Vermont Agency of Transportation  
Division of Policy, Planning and Intermodal Development  
in cooperation with  
U.S. Department of Transportation  
Federal Highway Administration  
Mileage as of February 10, 2015  
Map prepared June 18, 2015  
SCALE 1:31,680



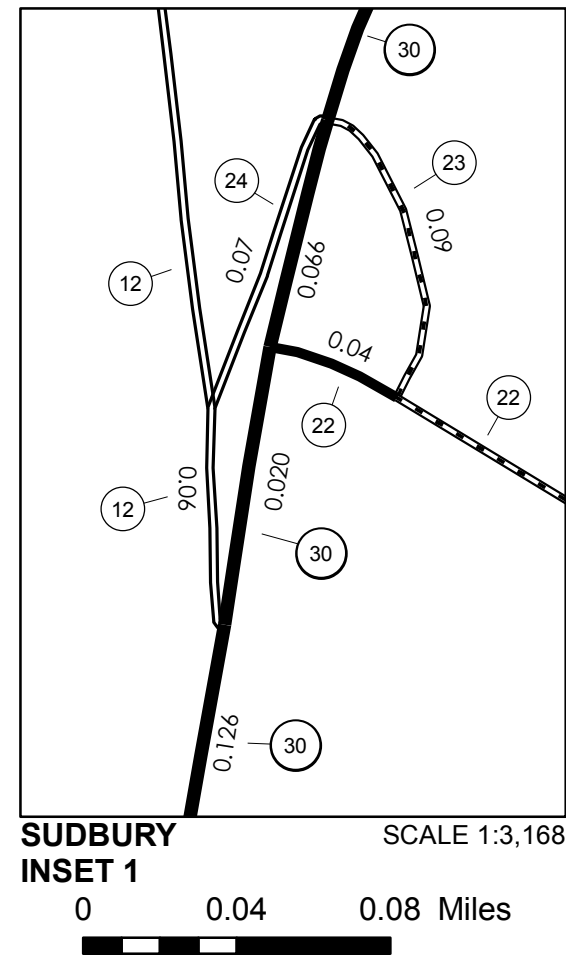


TOWN HWY. No.	LENGTH IN MILES CLASS 3	CLASS 4
5	2.65	
6	0.90	
7	0.75	
8	1.36	
9	0.08	(0.07)
10	0.55	
11	0.38	
12	0.70	
13	1.80	(1.05)
14		(0.60)
15	0.25	
17	0.19	(0.88)
18	0.65	
19	0.75	
20	0.46	
21	0.37	
22	2.30	
23	0.09	
24	0.07	
<b>TOTAL</b>	<b>14.20</b>	<b>2.60</b>

**MILEAGE SUMMARY**

CLASS 2		
TH-1	4.280	
TH-2	1.750	
TH-3	0.400	
TH-4	1.300	
<b>TOTAL CLASS 2</b>	<b>7.730</b>	
<b>CLASS 3</b>	<b>TOTAL CLASS 3</b>	<b>14.20</b>
<b>TOTAL TOWN</b>	<b>TOTAL TOWN</b>	<b>21.930</b>
<b>STATE HIGHWAY</b>		
VT-30	6.393	
VT-73	3.194	
<b>TOTAL STATE HIGHWAY</b>	<b>9.587</b>	
<b>TOTAL STATE</b>	<b>9.587</b>	

**TOTAL, TRAVELED HIGHWAYS, FEB. 10, 2015: 31.517**  
 (Excludes Class 4, Legal Trail, and Unidentified Corridor Mileage)

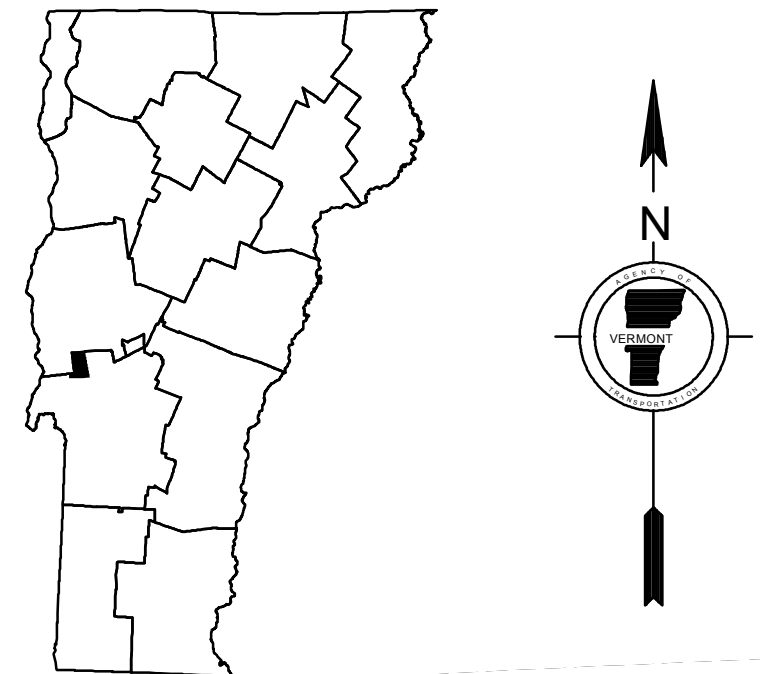


- HIGHWAYS**
- INTERSTATE
  - U.S. ROUTE
  - STATE ROUTE
  - CLASS 1
  - CLASS 2
  - CLASS 3
  - CLASS 4
  - LEGAL TRAIL
  - INTERSTATE OR DIVIDED HIGHWAY
  - STATE - HARD SURFACE OR PAVED
  - TOWN - HARD SURFACE OR PAVED
  - GRAVEL
  - SOIL OR GRADED AND DRAINED EARTH
  - UNIMPROVED OR PRIMITIVE
  - IMPASSABLE OR UNTRAVELED
  - LEGAL TRAIL
  - DISCONTINUED
  - HIGHWAY CLASS CHANGE
  - RAILROAD
  - INACTIVE RAILROAD
  - NATIONAL FOREST ROAD
  - STATE FOREST HIGHWAY
  - PARK AND RIDE
- POLITICAL SUBDIVISIONS**
- STATE BOUNDARY
  - COUNTY BOUNDARY
  - TOWN BOUNDARY
  - VILLAGE BOUNDARY
  - URBAN COMPACT BOUNDARY
  - WATER BODY
  - STREAM OR BROOK
- BRIDGE OR CULVERT**
- BRIDGE OR CULVERT > 20'
  - BRIDGE OR CULVERT 6' - 20'
  - VOBCIT BRIDGE
  - VOBCIT CULVERT > 6'
  - STATE BRIDGE OR CULVERT IDENTIFIER
  - TOWN BRIDGE OR CULVERT IDENTIFIER
- FEDERAL CLASSIFICATION IDENTIFIER**
- FAU URBAN ARTERIAL OR COLLECTOR
  - MA MINOR ARTERIAL
  - MJC MAJOR COLLECTOR
  - MNC MINOR COLLECTOR
  - PA PRINCIPAL ARTERIAL
- PUBLIC LAND - GREEN MOUNTAIN NATIONAL FOREST**
- PUBLIC LAND - STATE/MUNICIPAL

**DISCLAIMER:**  
 The untraveled highways (laid-out town highways), discontinued highways, and legal trails herein are those of which the Agency of Transportation has record; others may exist.

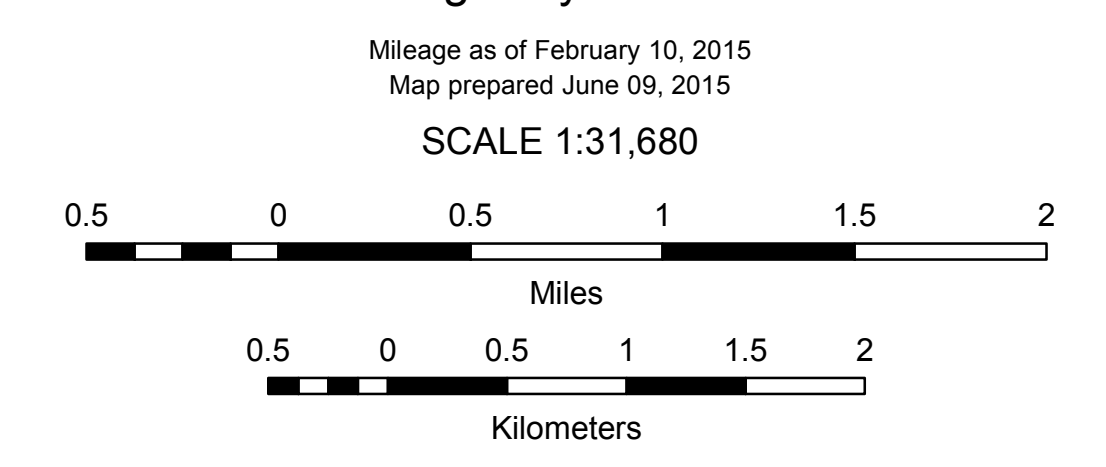
Highway and bridge data by the Agency of Transportation. Town short structures are drawn from the Vermont Online Bridge & Culvert Inventory Tool (VOBCIT) database. All other data from the Vermont Center for Geographic Information. Only named streams are shown.

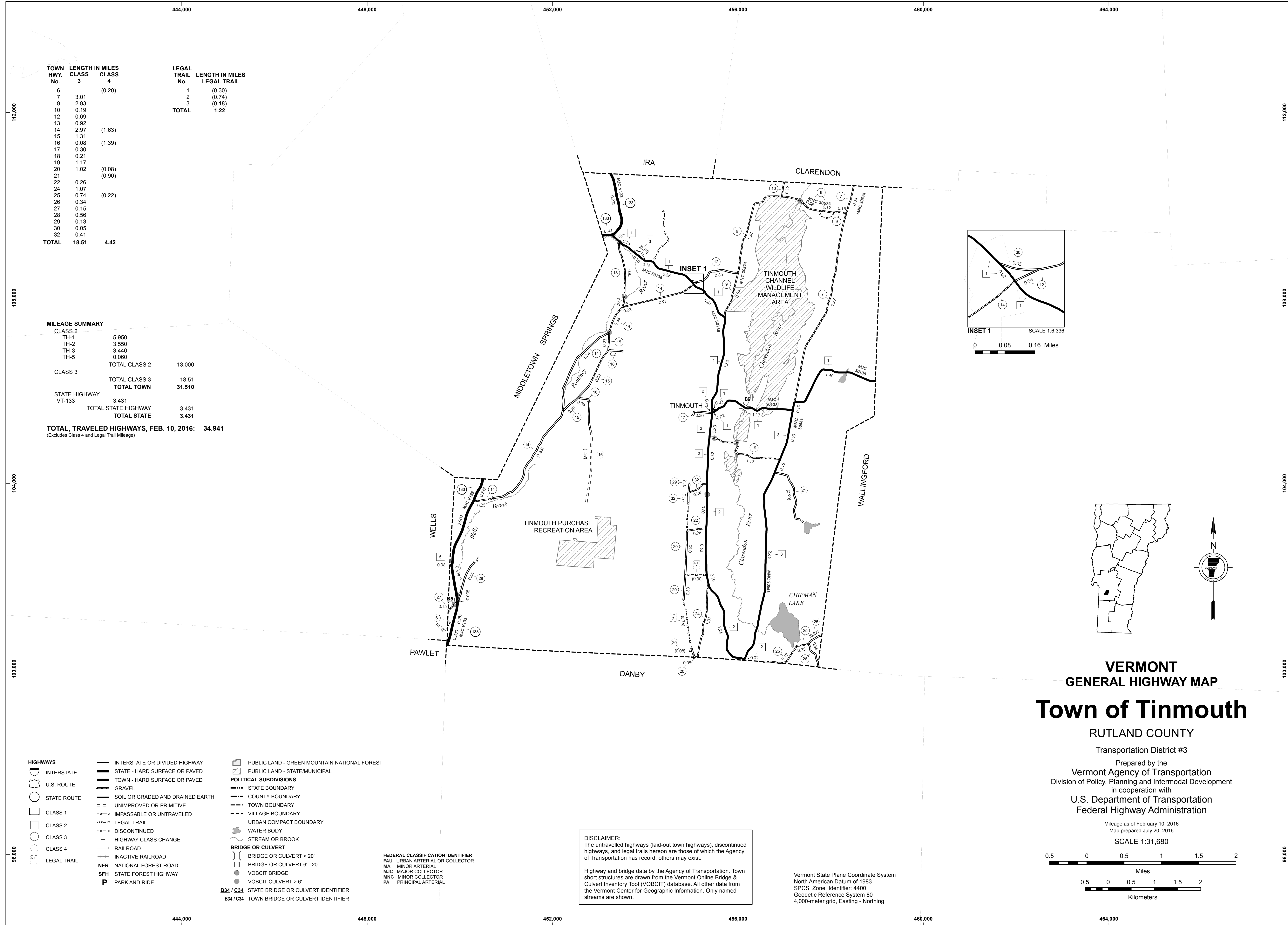
Vermont State Plane Coordinate System  
 North American Datum of 1983  
 SPCS\_Zone\_Identifier: 4400  
 Geodetic Reference System 80  
 4,000-meter grid, Easting - Northing



**VERMONT**  
**GENERAL HIGHWAY MAP**  
**Town of Sudbury**

RUTLAND COUNTY  
 Transportation District #3  
 Prepared by the  
 Vermont Agency of Transportation  
 Division of Policy, Planning and Intermodal Development  
 in cooperation with  
 U.S. Department of Transportation  
 Federal Highway Administration



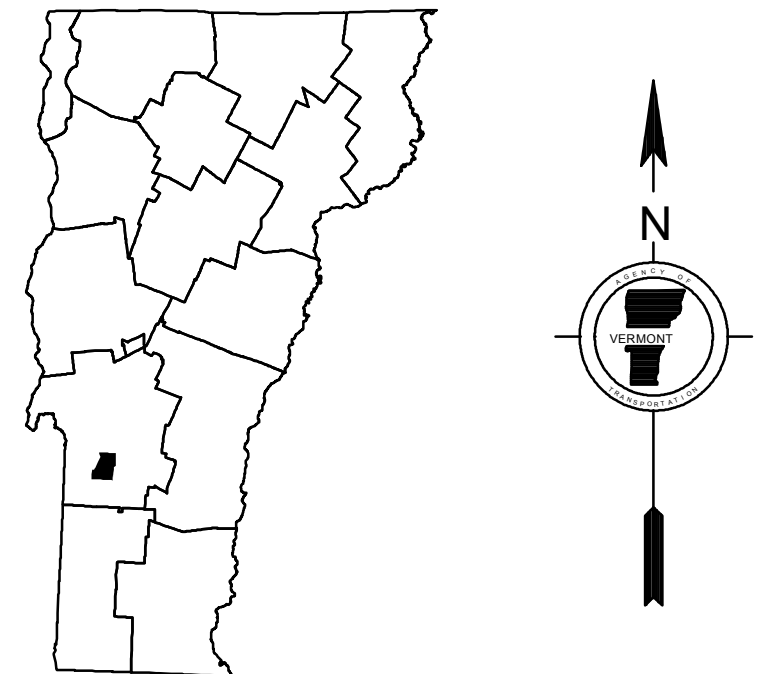
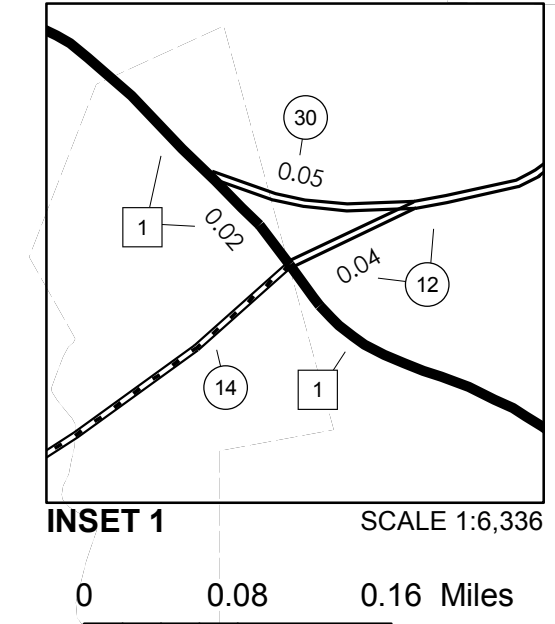


TOWN HWY. No.	LENGTH IN MILES CLASS 3	LENGTH IN MILES CLASS 4	LEGAL TRAIL No.	LENGTH IN MILES LEGAL TRAIL
6	3.01	(0.20)	1	(0.30)
7	2.93		2	(0.74)
9	0.19		3	(0.18)
10	0.69		<b>TOTAL</b>	<b>1.22</b>
12	0.92			
13	2.97	(1.63)		
14	1.31			
15	0.08	(1.39)		
16	0.30			
17	0.21			
18	1.17			
19	1.02	(0.08)		
20	0.26			
21	1.07			
22	0.74	(0.22)		
24	0.34			
25	0.15			
26	0.56			
27	0.13			
28	0.05			
29	0.41			
30				
32				
<b>TOTAL</b>	<b>18.51</b>	<b>4.42</b>		

**MILEAGE SUMMARY**

CLASS 2		
TH-1	5.950	
TH-2	3.550	
TH-3	3.440	
TH-5	0.060	
<b>TOTAL CLASS 2</b>	<b>13.000</b>	
CLASS 3		
<b>TOTAL CLASS 3</b>	<b>18.51</b>	
<b>TOTAL TOWN</b>	<b>31.510</b>	
STATE HIGHWAY		
VT-133	3.431	
<b>TOTAL STATE HIGHWAY</b>	<b>3.431</b>	
<b>TOTAL, TRAVELED HIGHWAYS, FEB. 10, 2016:</b>	<b>34.941</b>	

(Excludes Class 4 and Legal Trail Mileage)



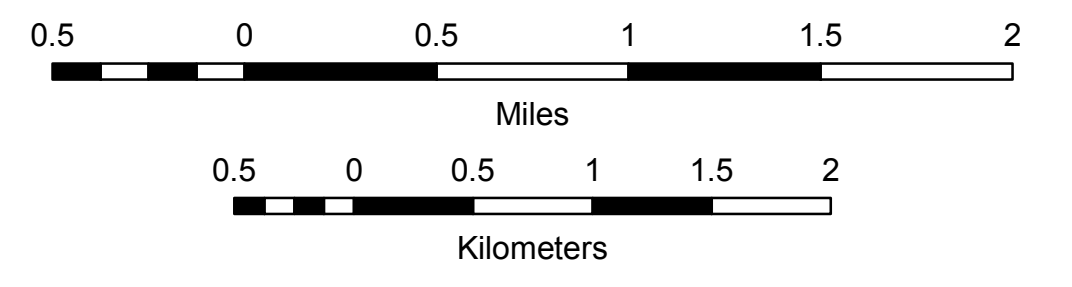
**VERMONT**  
**GENERAL HIGHWAY MAP**  
**Town of Tinmouth**

RUTLAND COUNTY

Transportation District #3

Prepared by the  
**Vermont Agency of Transportation**  
 Division of Policy, Planning and Intermodal Development  
 in cooperation with  
**U.S. Department of Transportation**  
**Federal Highway Administration**

Mileage as of February 10, 2016  
 Map prepared July 20, 2016  
**SCALE 1:31,680**

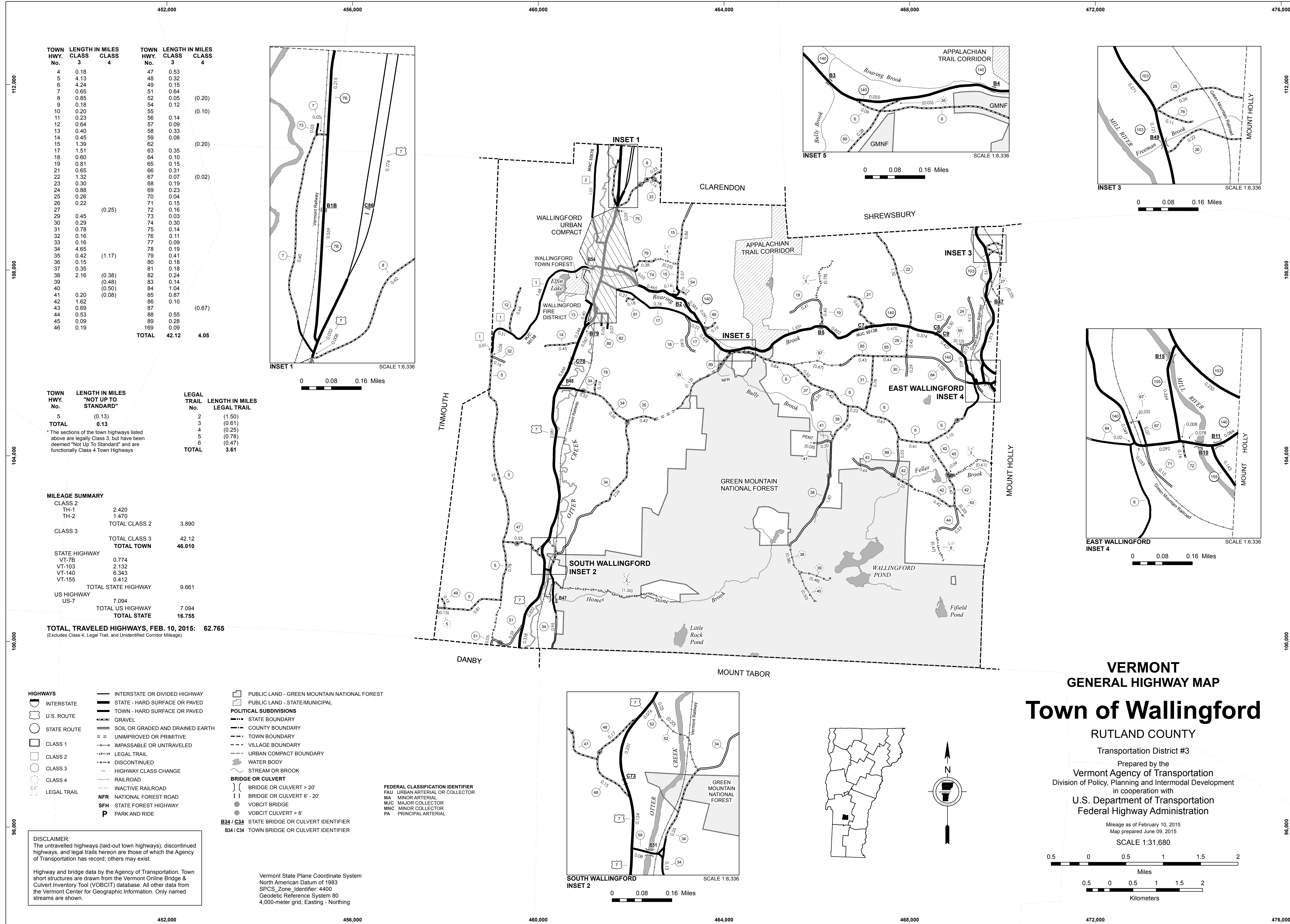


- HIGHWAYS**
- INTERSTATE OR DIVIDED HIGHWAY
  - STATE - HARD SURFACE OR PAVED
  - TOWN - HARD SURFACE OR PAVED
  - GRAVEL
  - SOIL OR GRADED AND DRAINED EARTH
  - UNIMPROVED OR PRIMITIVE
  - IMPASSABLE OR UNTRAVELED
  - LEGAL TRAIL
  - DISCONTINUED
  - HIGHWAY CLASS CHANGE
  - RAILROAD
  - INACTIVE RAILROAD
  - NATIONAL FOREST ROAD
  - STATE FOREST HIGHWAY
  - PARK AND RIDE
- POLITICAL SUBDIVISIONS**
- STATE BOUNDARY
  - COUNTY BOUNDARY
  - TOWN BOUNDARY
  - VILLAGE BOUNDARY
  - URBAN COMPACT BOUNDARY
  - WATER BODY
  - STREAM OR BROOK
- BRIDGE OR CULVERT**
- BRIDGE OR CULVERT > 20'
  - BRIDGE OR CULVERT 6' - 20'
  - VOBCIT BRIDGE
  - VOBCIT CULVERT > 6'
  - STATE BRIDGE OR CULVERT IDENTIFIER
  - TOWN BRIDGE OR CULVERT IDENTIFIER
- PUBLIC LAND - GREEN MOUNTAIN NATIONAL FOREST**
- PUBLIC LAND - STATE/MUNICIPAL
- FEDERAL CLASSIFICATION IDENTIFIER**
- FAU URBAN ARTERIAL OR COLLECTOR
  - MA MINOR ARTERIAL
  - MJC MAJOR COLLECTOR
  - MNC MINOR COLLECTOR
  - PA PRINCIPAL ARTERIAL

**DISCLAIMER:**  
 The untraveled highways (laid-out town highways), discontinued highways, and legal trails hereon are those of which the Agency of Transportation has record; others may exist.

Highway and bridge data by the Agency of Transportation. Town short structures are drawn from the Vermont Online Bridge & Culvert Inventory Tool (VOBCIT) database. All other data from the Vermont Center for Geographic Information. Only named streams are shown.

Vermont State Plane Coordinate System  
 North American Datum of 1983  
 SPCS\_Zone\_Identifier: 4400  
 Geodetic Reference System 80  
 4,000-meter grid, Easting - Northing



TOWN HWY. No.	LENGTH IN MILES CLASS 3	LENGTH IN MILES CLASS 4	TOWN HWY. No.	LENGTH IN MILES CLASS 3	LENGTH IN MILES CLASS 4
4	0.18		47	0.53	
5	4.13		48	0.32	
6	4.24		49	0.15	
7	0.65		51	0.64	
8	0.85		52	0.05	(0.20)
9	0.18		54	0.12	
10	0.20		55	0.15	(0.10)
11	0.23		56	0.14	
12	0.64		57	0.09	
13	0.40		58	0.33	
14	0.45		59	0.08	
15	1.39		62		(0.20)
17	1.51		63	0.35	
18	0.60		64	0.10	
19	0.81		65	0.15	
21	0.65		66	0.31	
22	1.32		67	0.07	(0.02)
23	0.30		68	0.19	
24	0.88		69	0.23	
25	0.26		70	0.04	
26	0.22		71	0.15	
27		(0.25)	72	0.16	
29	0.45		73	0.03	
30	0.29		74	0.30	
31	0.78		75	0.14	
32	0.16		76	0.11	
33	0.16		77	0.09	
34	4.65		78	0.19	
35	0.42	(1.17)	79	0.41	
36	0.15		80	0.18	
37	0.35		81	0.18	
38	2.16	(0.38)	82	0.24	
39		(0.48)	83	0.14	
40		(0.50)	84	1.04	
41	0.20	(0.08)	85	0.87	
42	1.62		86	0.10	
43	0.69		87		(0.67)
44	0.53		88		
45	0.09		89	0.28	
46	0.19		169	0.09	
<b>TOTAL</b>		<b>42.12</b>	<b>TOTAL</b>		<b>4.05</b>

TOWN HWY. No.	LENGTH IN MILES "NOT UP TO STANDARD"	LEGAL TRAIL No.	LENGTH IN MILES LEGAL TRAIL
5	(0.13)	2	(1.50)
<b>TOTAL</b>		<b>3</b>	<b>(0.61)</b>
		<b>4</b>	<b>(0.25)</b>
		<b>5</b>	<b>(0.78)</b>
		<b>6</b>	<b>(0.47)</b>
<b>TOTAL</b>		<b>TOTAL</b>	<b>3.61</b>

\* The sections of the town highways listed above are legally Class 3, but have been deemed "Not Up To Standard" and are functionally Class 4 Town Highways

MILEAGE SUMMARY			
CLASS 2			
TH-1	2,420		
TH-2	1,470		
<b>TOTAL CLASS 2</b>	<b>3,890</b>		
CLASS 3			
<b>TOTAL CLASS 3</b>	<b>42.12</b>		
<b>TOTAL TOWN</b>	<b>46.010</b>		
STATE HIGHWAY			
VT-7B	0.774		
VT-103	2,132		
VT-140	6,343		
VT-155	0.412		
<b>TOTAL STATE HIGHWAY</b>	<b>9,661</b>		
US HIGHWAY			
US-7	7,094		
<b>TOTAL US HIGHWAY</b>	<b>7,094</b>		
<b>TOTAL STATE</b>	<b>16,755</b>		

**TOTAL, TRAVELED HIGHWAYS, FEB. 10, 2015: 62,765**  
 (Excludes Class 4, Legal Trail, and Unidentified Corridor Mileage)

- HIGHWAYS**
  - INTERSTATE OR DIVIDED HIGHWAY
  - STATE - HARD SURFACE OR PAVED
  - TOWN - HARD SURFACE OR PAVED
  - GRAVEL
  - SOIL OR GRADED AND DRAINED EARTH
  - UNIMPROVED OR PRIMITIVE
  - IMPASSABLE OR UNTRAVELED
  - LEGAL TRAIL
  - DISCONTINUED
  - HIGHWAY CLASS CHANGE
  - RAILROAD
  - INACTIVE RAILROAD
  - NFR NATIONAL FOREST ROAD
  - SFH STATE FOREST HIGHWAY
  - P PARK AND RIDE
- POLITICAL SUBDIVISIONS**
  - STATE BOUNDARY
  - COUNTY BOUNDARY
  - TOWN BOUNDARY
  - VILLAGE BOUNDARY
  - URBAN COMPACT BOUNDARY
  - WATER BODY
  - STREAM OR BROOK
- BRIDGE OR CULVERT**
  - BRIDGE OR CULVERT > 20'
  - BRIDGE OR CULVERT 6' - 20'
  - VOBCIT BRIDGE
  - VOBCIT CULVERT > 6'
- FEDERAL CLASSIFICATION IDENTIFIER**
  - FAU URBAN ARTERIAL OR COLLECTOR
  - MA MINOR ARTERIAL
  - MJC MAJOR COLLECTOR
  - MNC MINOR COLLECTOR
  - PA PRINCIPAL ARTERIAL
- STATE BRIDGE OR CULVERT IDENTIFIER**
  - B34 / C34 STATE BRIDGE OR CULVERT IDENTIFIER
  - B34 / C34 TOWN BRIDGE OR CULVERT IDENTIFIER

**DISCLAIMER:**  
 The untraveled highways (laid-out town highways), discontinued highways, and legal trails hereon are those of which the Agency of Transportation has record; others may exist.

Highway and bridge data by the Agency of Transportation. Town short structures are drawn from the Vermont Online Bridge & Culvert Inventory Tool (VOBCIT) database. All other data from the Vermont Center for Geographic Information. Only named streams are shown.

Vermont State Plane Coordinate System  
 North American Datum of 1983  
 SPCS\_Zone\_Identifier: 4400  
 Geodetic Reference System 80  
 4,000-meter grid, Easting - Northing

# VERMONT GENERAL HIGHWAY MAP

## Town of Wallingford

RUTLAND COUNTY  
 Transportation District #3  
 Prepared by the  
 Vermont Agency of Transportation  
 Division of Policy, Planning and Intermodal Development  
 in cooperation with  
 U.S. Department of Transportation  
 Federal Highway Administration

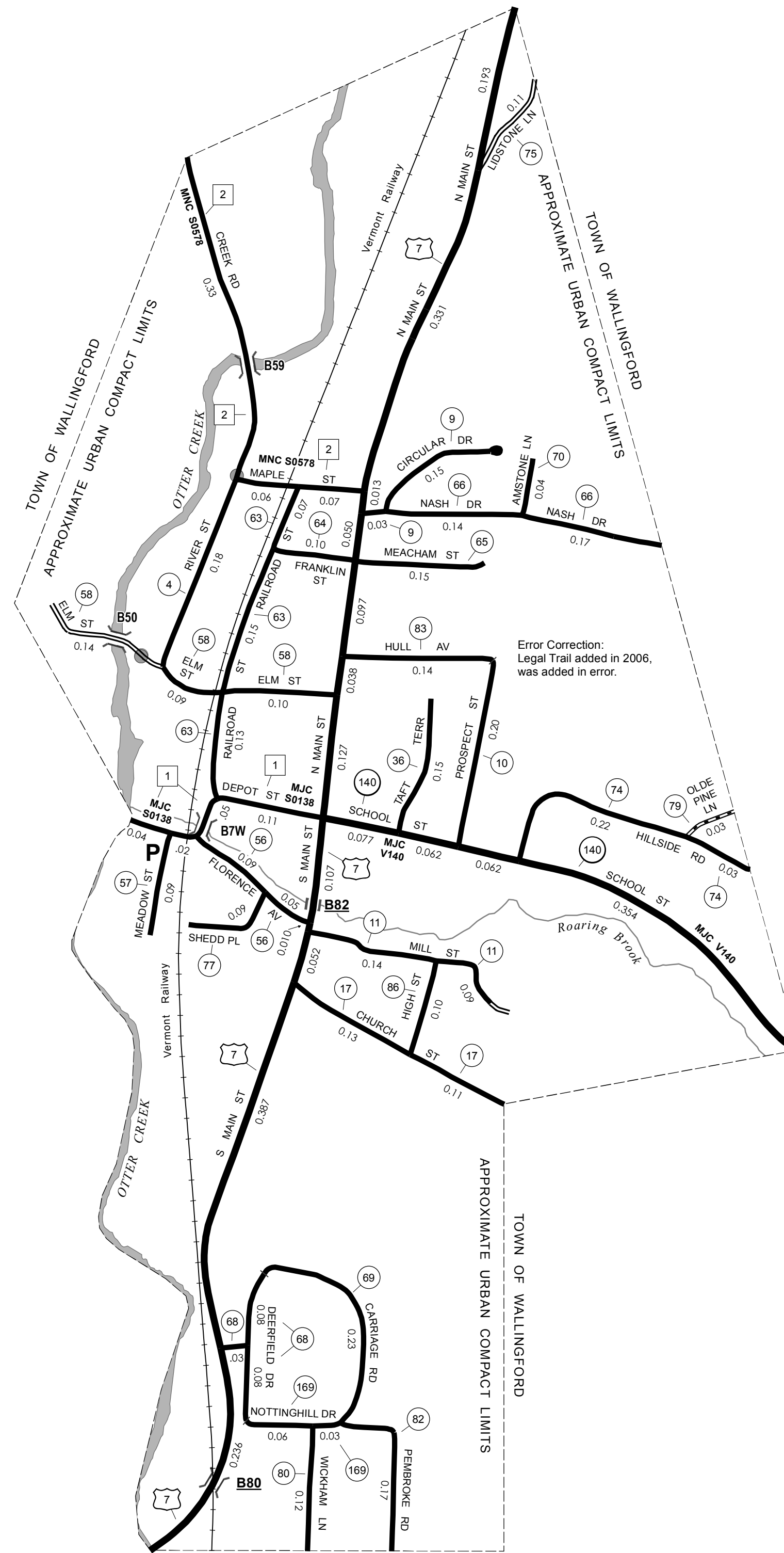
Mileage as of February 10, 2015  
 Map prepared June 09, 2015  
 SCALE 1:31,680

TOWN HWY. No.	LENGTH IN MILES		TOWN ROAD NAME
	CLASS 3	CLASS 4	
4	0.18		RIVER ST
9	0.15		CIRCULAR AV
9	0.03		NASH DR
10	0.20		PROSPECT ST
11	0.23		MILL ST
17	0.24		CHURCH ST
36	0.15		TAFT TERR
56	0.14		FLORENCE AV
57	0.09		MEADOW ST
58	0.33		ELM ST
63	0.35		RAILROAD ST
64	0.10		FRANKLIN ST
65	0.15		MEACHAM ST
66	0.31		NASH DR
68	0.03		TH 68
68	0.16		DEERFIELD DR
69	0.23		CARRIAGE RD
70	0.04		AMSTONE LN
74	0.25		HILLSIDE RD
75	0.11		LIDSTONE LN
77	0.09		SHEDD PL
79	0.03		OLDE PINE LN
80	0.12		WICKHAM LN
82	0.17		PEMBROKE RD
83	0.14		HULL AV
86	0.10		HIGH ST
169	0.09		NOTTINGHILL DR
<b>TOTAL</b>	<b>4.21</b>	<b>0.00</b>	

**MILEAGE SUMMARY**

CLASS 2		
TH-1	0.220	
TH-2	0.460	
<b>TOTAL CLASS 2</b>		<b>0.680</b>
CLASS 3		
<b>TOTAL CLASS 3</b>		<b>4.21</b>
<b>TOTAL TOWN</b>		<b>4.890</b>
STATE HIGHWAY		
VT-140	0.555	
<b>TOTAL STATE HIGHWAY</b>		<b>0.555</b>
US HIGHWAY		
US-7	1.641	
<b>TOTAL US HIGHWAY</b>		<b>1.641</b>
<b>TOTAL STATE</b>		<b>2.196</b>
<b>TOTAL, TRAVELED HIGHWAYS, FEB. 10, 2015:</b>		<b>7.086</b>

(Excludes Class 4, Legal Trail, and Unidentified Corridor Mileage)

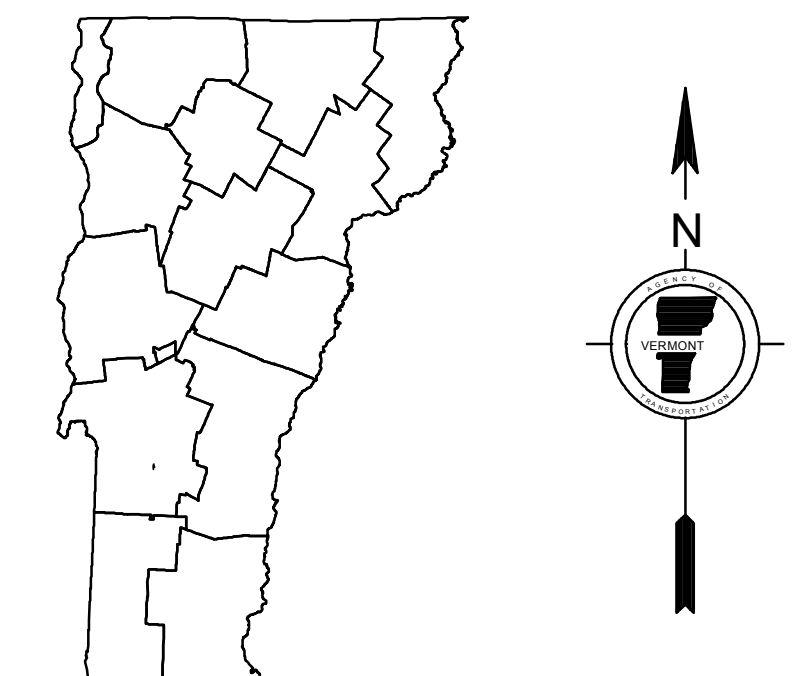


- HIGHWAYS**
- INTERSTATE
  - U.S. ROUTE
  - STATE ROUTE
  - CLASS 1
  - CLASS 2
  - CLASS 3
  - CLASS 4
  - LEGAL TRAIL
- INTERSTATE OR DIVIDED HIGHWAY  
STATE - HARD SURFACE OR PAVED  
TOWN - HARD SURFACE OR PAVED  
GRAVEL  
SOIL OR GRADED AND DRAINED EARTH  
UNIMPROVED OR PRIMITIVE  
IMPASSABLE OR UNTRAVELED  
LEGAL TRAIL  
DISCONTINUED  
HIGHWAY CLASS CHANGE  
RAILROAD  
INACTIVE RAILROAD  
NATIONAL FOREST ROAD  
STATE FOREST HIGHWAY  
PARK AND RIDE
- PUBLIC LAND - GREEN MOUNTAIN NATIONAL FOREST  
PUBLIC LAND - STATE/MUNICIPAL
- POLITICAL SUBDIVISIONS**
- STATE BOUNDARY
  - COUNTY BOUNDARY
  - TOWN BOUNDARY
  - VILLAGE BOUNDARY
  - URBAN COMPACT BOUNDARY
- WATER BODY  
STREAM OR BROOK
- BRIDGE OR CULVERT**
- BRIDGE OR CULVERT > 20'
  - BRIDGE OR CULVERT 6' - 20'
  - VOBCIT BRIDGE
  - VOBCIT CULVERT > 6'
  - STATE BRIDGE OR CULVERT IDENTIFIER
  - TOWN BRIDGE OR CULVERT IDENTIFIER
- FEDERAL CLASSIFICATION IDENTIFIER**
- FAU URBAN ARTERIAL OR COLLECTOR
  - MA MINOR ARTERIAL
  - MJC MAJOR COLLECTOR
  - MNC MINOR COLLECTOR
  - PA PRINCIPAL ARTERIAL

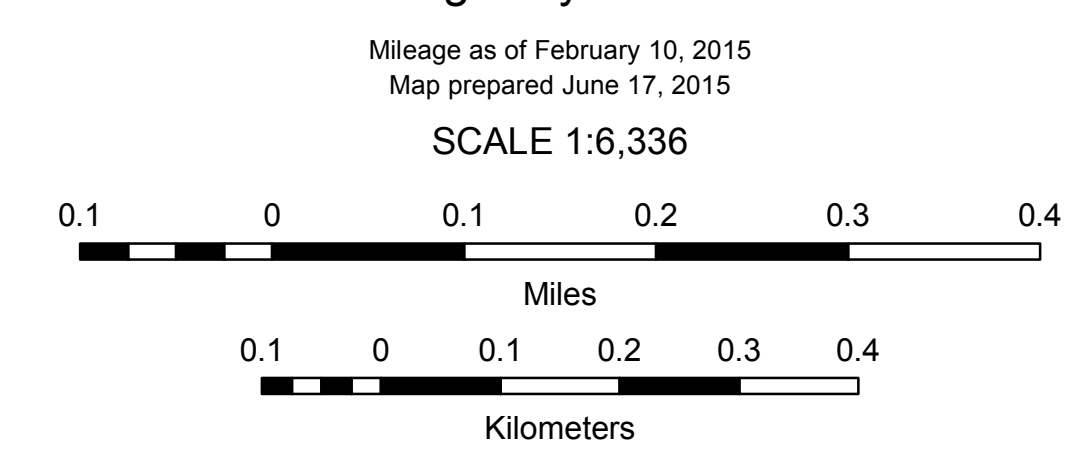
**DISCLAIMER:**  
The untraveled highways (laid-out town highways), discontinued highways, and legal trails hereon are those of which the Agency of Transportation has record; others may exist.

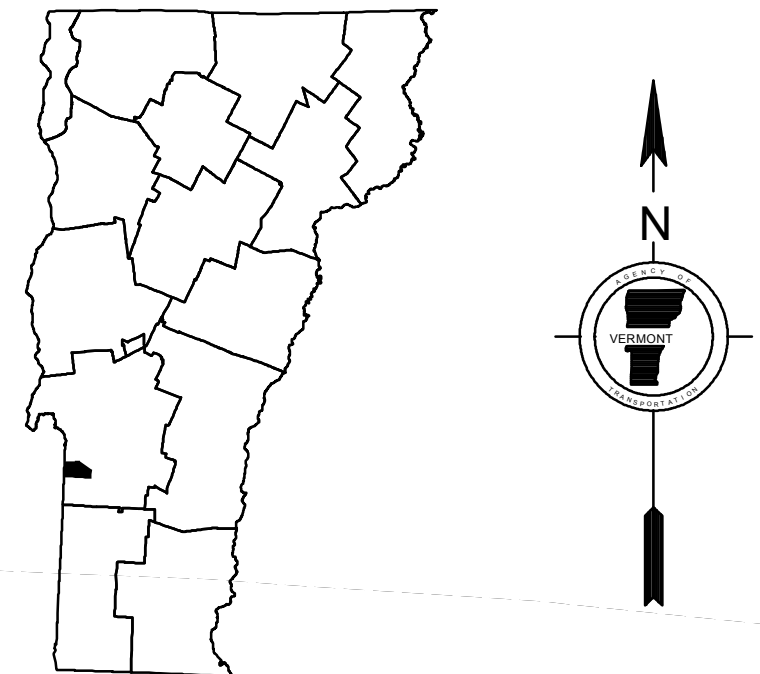

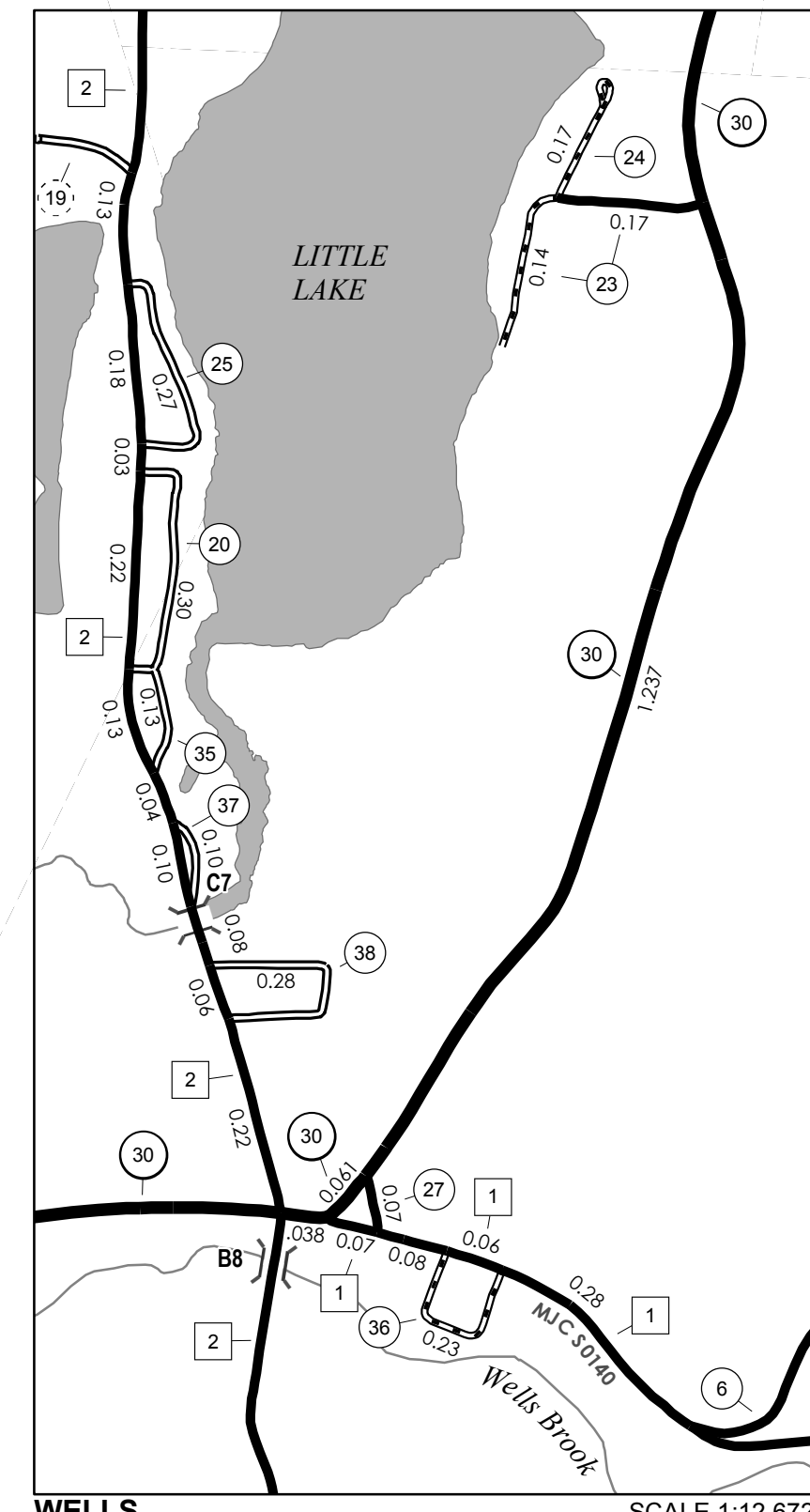
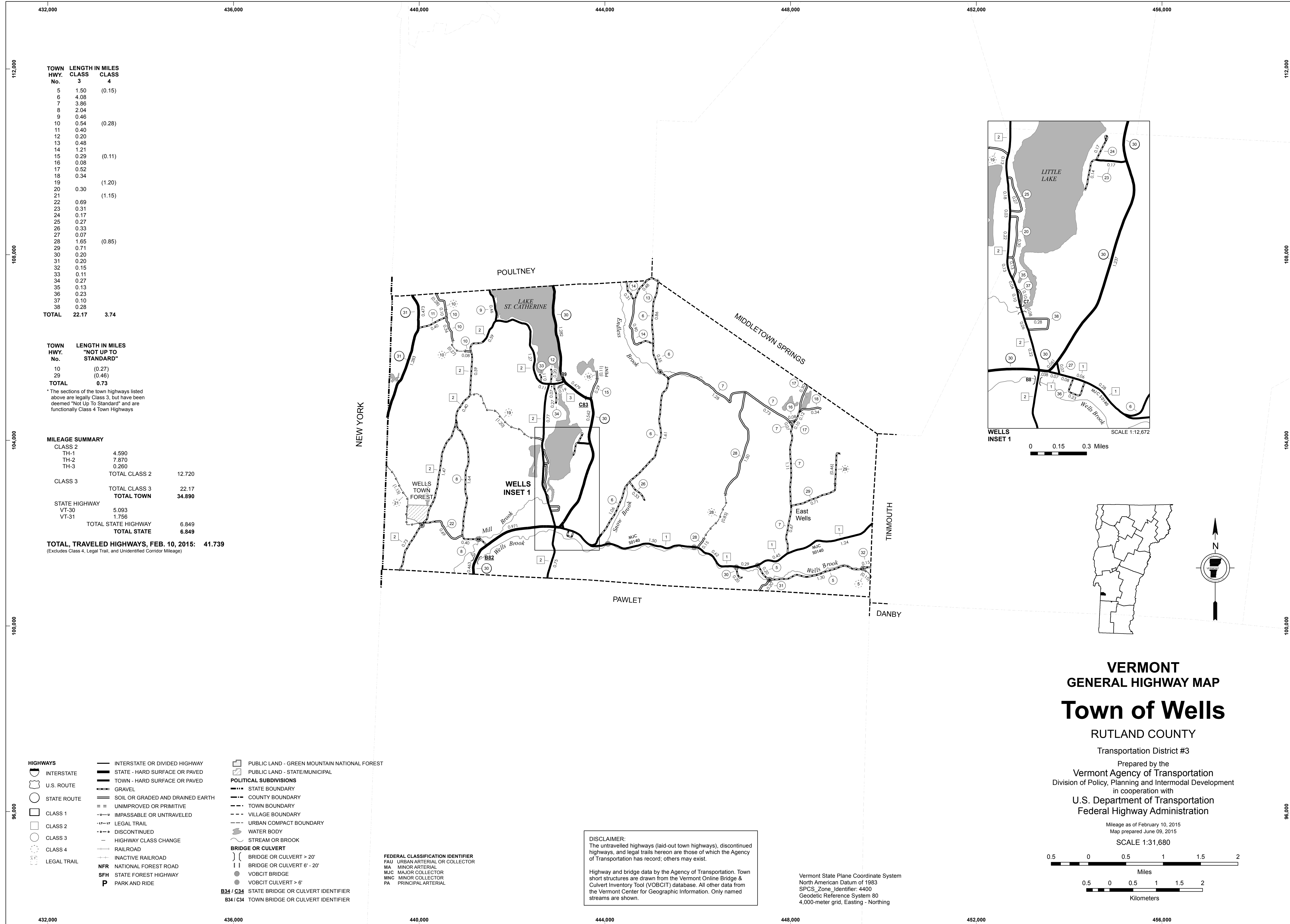
Highway and bridge data by the Agency of Transportation. Town short structures are drawn from the Vermont Online Bridge & Culvert Inventory Tool (VOBCIT) database. All other data from the Vermont Center for Geographic Information. Only named streams are shown.

Vermont State Plane Coordinate System  
North American Datum of 1983  
SPCS\_Zone\_Identifier: 4400  
Geodetic Reference System 80  
2,000-meter grid, Easting - Northing



**VERMONT**  
**GENERAL HIGHWAY MAP**  
**Urban Compact of Wallingford**  
RUTLAND COUNTY  
Transportation District #3  
Prepared by the  
Vermont Agency of Transportation  
Division of Policy, Planning and Intermodal Development  
in cooperation with  
U.S. Department of Transportation  
Federal Highway Administration





TOWN HWY. No.	LENGTH IN MILES CLASS 3	CLASS 4
5	1.50	(0.15)
6	4.08	
7	3.86	
8	2.04	
9	0.46	
10	0.54	(0.28)
11	0.40	
12	0.20	
13	0.48	
14	1.21	
15	0.29	(0.11)
16	0.08	
17	0.52	
18	0.34	
19		(1.20)
20	0.30	
21		(1.15)
22	0.69	
23	0.31	
24	0.17	
25	0.27	
26	0.33	
27	0.07	
28	1.65	(0.85)
29	0.71	
30	0.20	
31	0.20	
32	0.15	
33	0.11	
34	0.27	
35	0.13	
36	0.23	
37	0.10	
38	0.28	
<b>TOTAL</b>	<b>22.17</b>	<b>3.74</b>

TOWN HWY. No.	LENGTH IN MILES "NOT UP TO STANDARD"
10	(0.27)
29	(0.46)
<b>TOTAL</b>	<b>0.73</b>

\*The sections of the town highways listed above are legally Class 3, but have been deemed "Not Up to Standard" and are functionally Class 4 Town Highways

**MILEAGE SUMMARY**

CLASS 2	
TH-1	4.590
TH-2	7.870
TH-3	0.260
<b>TOTAL CLASS 2</b>	<b>12.720</b>
CLASS 3	
<b>TOTAL CLASS 3</b>	<b>22.17</b>
<b>TOTAL TOWN</b>	<b>34.890</b>
STATE HIGHWAY	
VT-30	5.093
VT-31	1.756
<b>TOTAL STATE HIGHWAY</b>	<b>6.849</b>
<b>TOTAL STATE</b>	<b>6.849</b>

**TOTAL, TRAVELED HIGHWAYS, FEB. 10, 2015: 41.739**  
(Excludes Class 4, Legal Trail, and Unidentified Corridor Mileage)

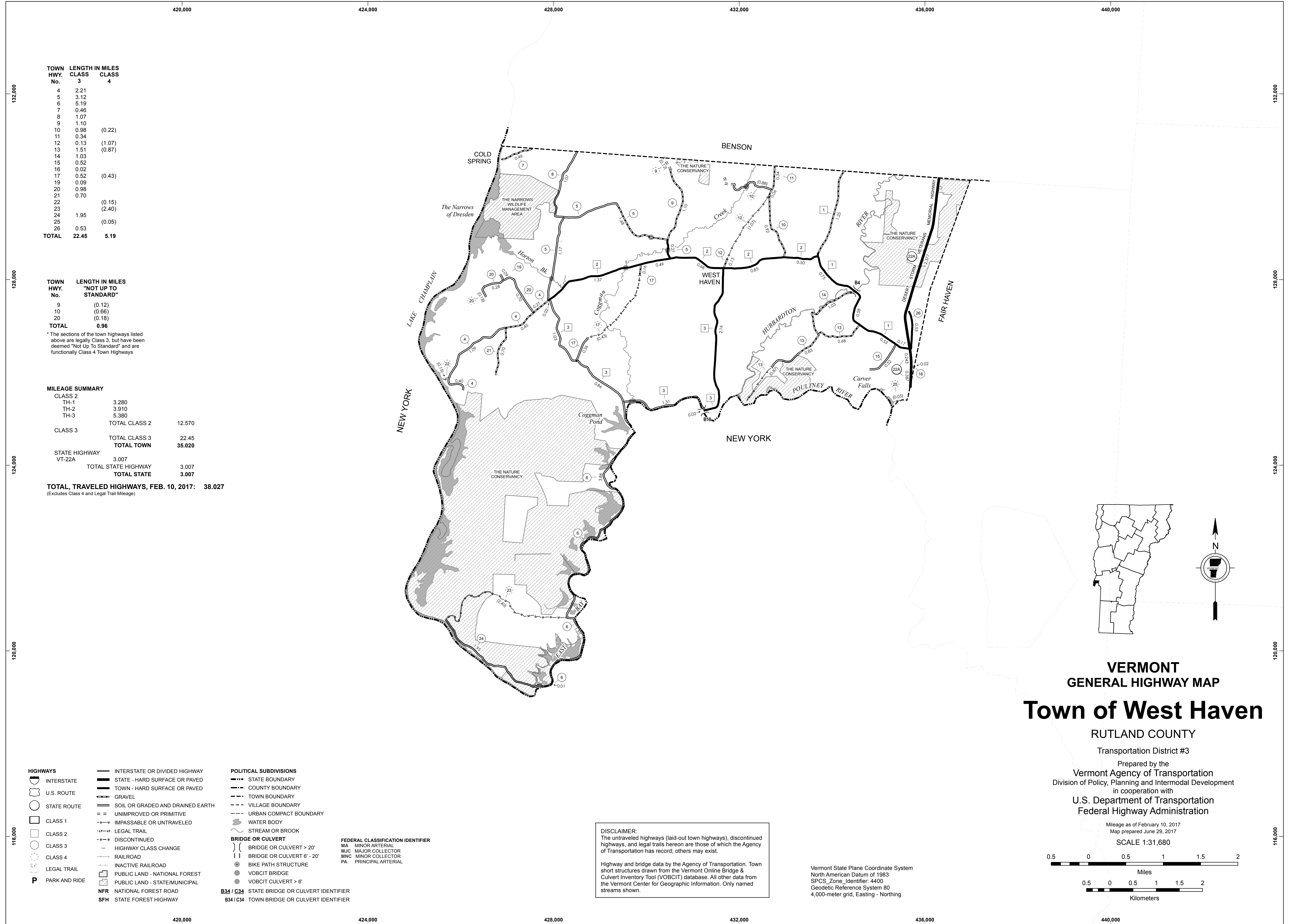
- HIGHWAYS**
- INTERSTATE
- U.S. ROUTE
- STATE ROUTE
- CLASS 1
- CLASS 2
- CLASS 3
- CLASS 4
- LEGAL TRAIL
- INTERSTATE OR DIVIDED HIGHWAY
- STATE - HARD SURFACE OR PAVED
- TOWN - HARD SURFACE OR PAVED
- GRAVEL
- SOIL OR GRADED AND DRAINED EARTH
- UNIMPROVED OR PRIMITIVE
- IMPASSABLE OR UNTRAVELED
- LEGAL TRAIL
- DISCONTINUED
- HIGHWAY CLASS CHANGE
- RAILROAD
- INACTIVE RAILROAD
- NATIONAL FOREST ROAD
- STATE FOREST HIGHWAY
- PARK AND RIDE
- PUBLIC LAND - GREEN MOUNTAIN NATIONAL FOREST
- PUBLIC LAND - STATE/MUNICIPAL
- POLITICAL SUBDIVISIONS**
- STATE BOUNDARY
- COUNTY BOUNDARY
- TOWN BOUNDARY
- VILLAGE BOUNDARY
- URBAN COMPACT BOUNDARY
- WATER BODY
- STREAM OR BROOK
- BRIDGE OR CULVERT**
- BRIDGE OR CULVERT > 20'
- BRIDGE OR CULVERT 6' - 20'
- VOBCIT BRIDGE
- VOBCIT CULVERT > 6'
- STATE BRIDGE OR CULVERT IDENTIFIER
- TOWN BRIDGE OR CULVERT IDENTIFIER
- FEDERAL CLASSIFICATION IDENTIFIER
- FAU URBAN ARTERIAL OR COLLECTOR
- MA MINOR ARTERIAL
- MJC MAJOR COLLECTOR
- MNC MINOR COLLECTOR
- PA PRINCIPAL ARTERIAL

**DISCLAIMER:**  
The untraveled highways (laid-out town highways), discontinued highways, and legal trails hereon are those of which the Agency of Transportation has record; others may exist.

Highway and bridge data by the Agency of Transportation. Town short structures are drawn from the Vermont Online Bridge & Culvert Inventory Tool (VOBCIT) database. All other data from the Vermont Center for Geographic Information. Only named streams are shown.

Vermont State Plane Coordinate System  
North American Datum of 1983  
SPCS\_Zone\_Identifier: 4400  
Geodetic Reference System 80  
4,000-meter grid, Easting - Northing

**VERMONT**  
**GENERAL HIGHWAY MAP**  
**Town of Wells**  
RUTLAND COUNTY  
Transportation District #3  
Prepared by the  
Vermont Agency of Transportation  
Division of Policy, Planning and Intermodal Development  
in cooperation with  
U.S. Department of Transportation  
Federal Highway Administration  
Mileage as of February 10, 2015  
Map prepared June 09, 2015  
SCALE 1:31,680



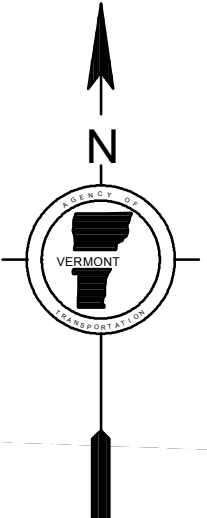
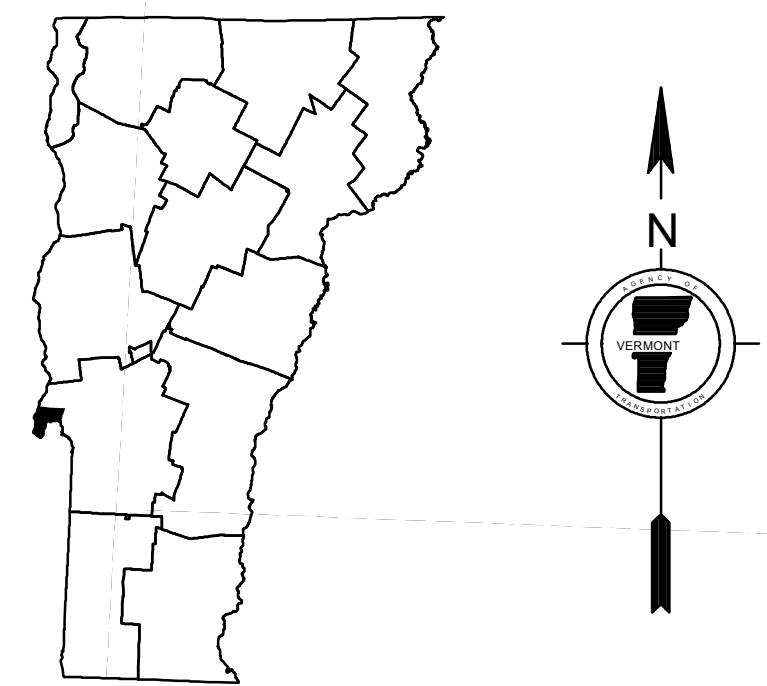
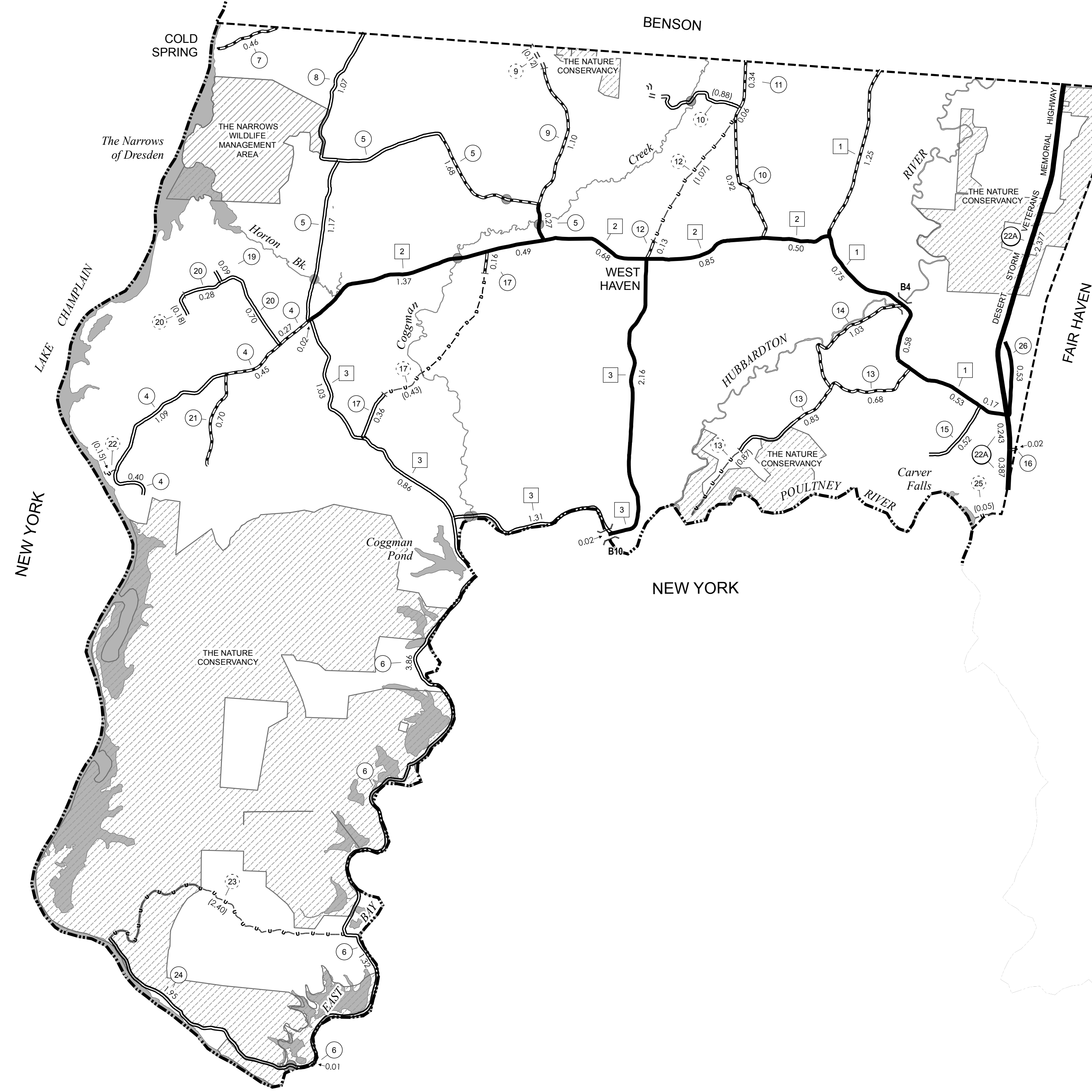
TOWN HWY. No.	LENGTH IN MILES CLASS 3	LENGTH IN MILES CLASS 4
4	2.21	
5	3.12	
6	5.19	
7	0.46	
8	1.07	
9	1.10	
10	0.98	(0.22)
11	0.34	
12	0.13	(1.07)
13	1.51	(0.87)
14	1.03	
15	0.52	
16	0.02	
17	0.52	(0.43)
19	0.09	
20	0.98	
21	0.70	
22		(0.15)
23		(2.40)
24	1.95	
25		(0.05)
26	0.53	
<b>TOTAL</b>	<b>22.45</b>	<b>5.19</b>

TOWN HWY. No.	LENGTH IN MILES "NOT UP TO STANDARD"
9	(0.12)
10	(0.66)
20	(0.18)
<b>TOTAL</b>	<b>0.96</b>

\* The sections of the town highways listed above are legally Class 3, but have been deemed "Not Up To Standard" and are functionally Class 4 Town Highways

MILEAGE SUMMARY		
CLASS 2		
TH-1	3.280	
TH-2	3.910	
TH-3	5.380	
<b>TOTAL CLASS 2</b>	<b>12.570</b>	
CLASS 3		
<b>TOTAL CLASS 3</b>	<b>22.45</b>	
<b>TOTAL TOWN</b>	<b>35.020</b>	
STATE HIGHWAY		
VT-22A	3.007	
<b>TOTAL STATE HIGHWAY</b>	<b>3.007</b>	
<b>TOTAL STATE</b>	<b>3.007</b>	

**TOTAL TRAVELED HIGHWAYS, FEB. 10, 2017: 38.027**  
(Excludes Class 4 and Legal Trail Mileage)



# VERMONT GENERAL HIGHWAY MAP Town of West Haven

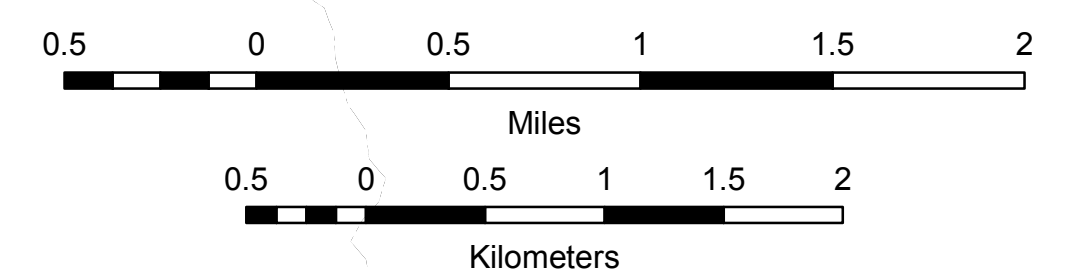
RUTLAND COUNTY

Transportation District #3

Prepared by the  
Vermont Agency of Transportation  
Division of Policy, Planning and Intermodal Development  
in cooperation with  
U.S. Department of Transportation  
Federal Highway Administration

Mileage as of February 10, 2017  
Map prepared June 29, 2017

SCALE 1:31,680



**DISCLAIMER:**  
The untraveled highways (laid-out town highways), discontinued highways, and legal trails herein are those of which the Agency of Transportation has record; others may exist.

Highway and bridge data by the Agency of Transportation. Town short structures drawn from the Vermont Online Bridge & Culvert Inventory Tool (VOBCIT) database. All other data from the Vermont Center for Geographic Information. Only named streams shown.

**FEDERAL CLASSIFICATION IDENTIFIER**  
MA MINOR ARTERIAL  
MJC MAJOR COLLECTOR  
MNC MINOR COLLECTOR  
PA PRINCIPAL ARTERIAL

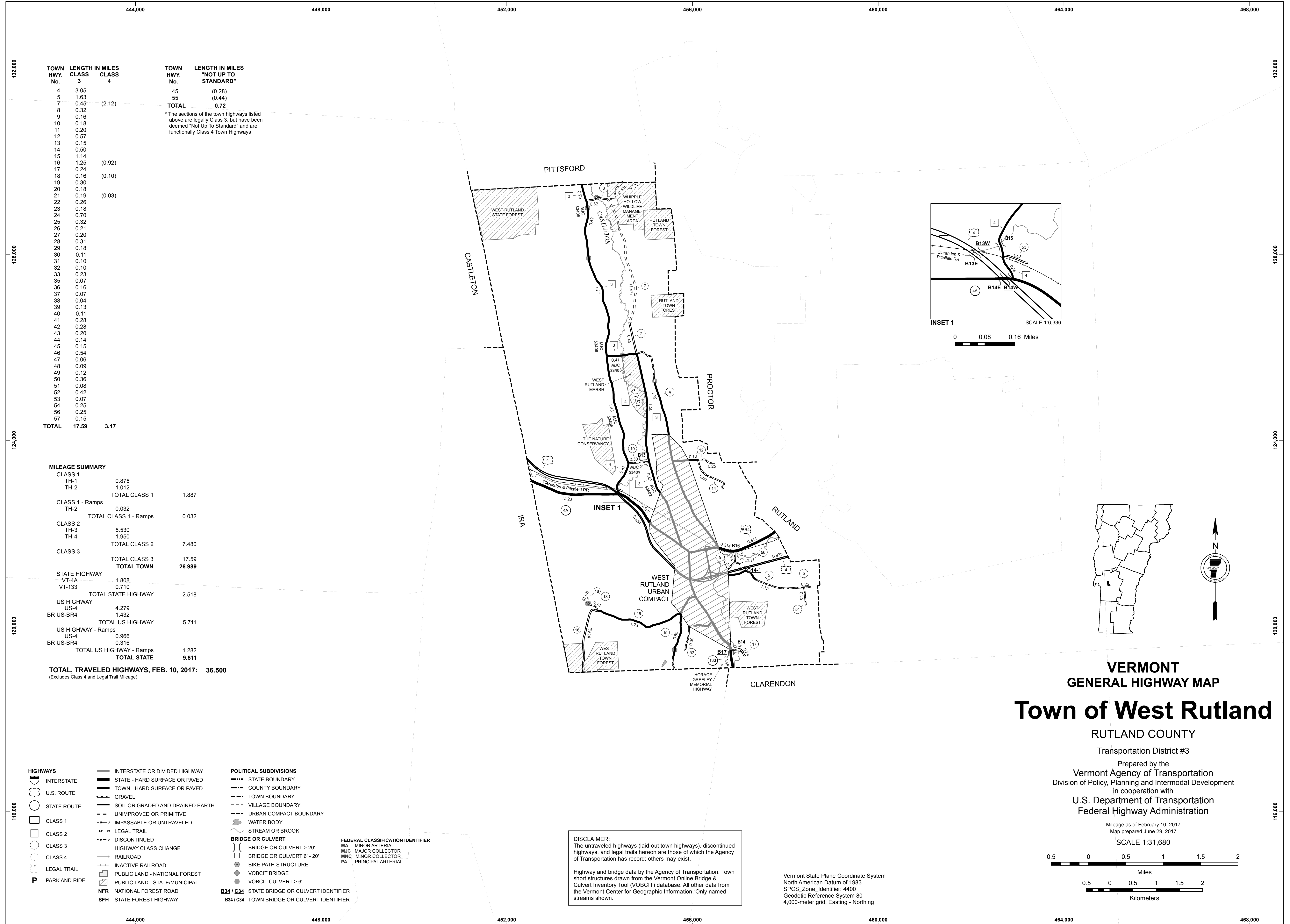
**HIGHWAYS**  
INTERSTATE OR DIVIDED HIGHWAY  
STATE - HARD SURFACE OR PAVED  
TOWN - HARD SURFACE OR PAVED  
GRAVEL  
SOIL OR GRADED AND DRAINED EARTH  
UNIMPROVED OR PRIMITIVE  
IMPASSABLE OR UNTRAVELED  
LEGAL TRAIL  
DISCONTINUED  
HIGHWAY CLASS CHANGE  
RAILROAD  
INACTIVE RAILROAD  
PUBLIC LAND - NATIONAL FOREST  
PUBLIC LAND - STATE/MUNICIPAL  
NFR NATIONAL FOREST ROAD  
SFH STATE FOREST HIGHWAY

**POLITICAL SUBDIVISIONS**  
STATE BOUNDARY  
COUNTY BOUNDARY  
TOWN BOUNDARY  
VILLAGE BOUNDARY  
URBAN COMPACT BOUNDARY  
WATER BODY  
STREAM OR BROOK

**BRIDGE OR CULVERT**  
) BRIDGE OR CULVERT > 20'  
| BRIDGE OR CULVERT 6' - 20'  
● BIKE PATH STRUCTURE  
● VOBCIT BRIDGE  
● VOBCIT CULVERT > 6'

**B34 / C34 STATE BRIDGE OR CULVERT IDENTIFIER**  
**B34 / C34 TOWN BRIDGE OR CULVERT IDENTIFIER**





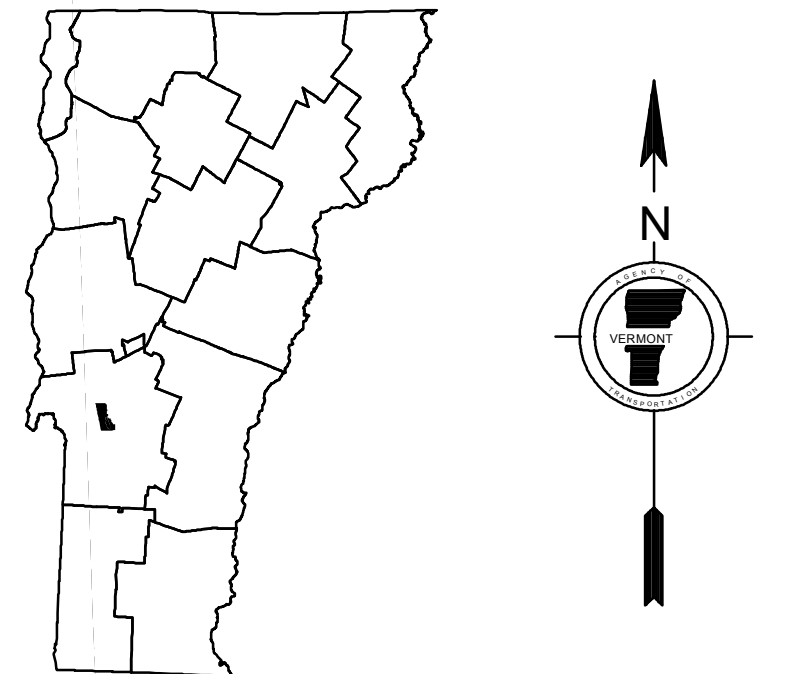
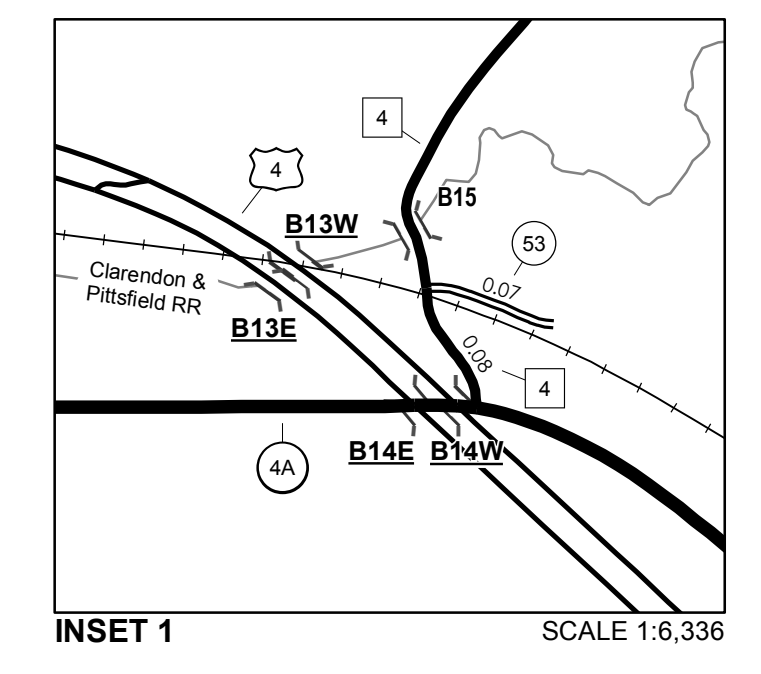
TOWN HWY. No.	LENGTH IN MILES CLASS 3	LENGTH IN MILES CLASS 4	TOWN HWY. No.	LENGTH IN MILES "NOT UP TO STANDARD"
4	3.05		45	(0.28)
5	1.63		55	(0.44)
7	0.45	(2.12)		
8	0.32			
9	0.16			
10	0.18			
11	0.20			
12	0.57			
13	0.15			
14	0.50			
15	1.14			
16	1.25	(0.92)		
17	0.24			
18	0.16	(0.10)		
19	0.30			
20	0.18			
21	0.19	(0.03)		
22	0.26			
23	0.18			
24	0.70			
25	0.32			
26	0.21			
27	0.20			
28	0.31			
29	0.18			
30	0.11			
31	0.10			
32	0.10			
33	0.23			
35	0.07			
36	0.16			
37	0.07			
38	0.04			
39	0.13			
40	0.11			
41	0.28			
42	0.28			
43	0.20			
44	0.14			
45	0.15			
46	0.54			
47	0.06			
48	0.09			
49	0.12			
50	0.36			
51	0.08			
52	0.42			
53	0.07			
54	0.25			
56	0.25			
57	0.15			
<b>TOTAL</b>	<b>17.59</b>	<b>3.17</b>		

\*The sections of the town highways listed above are legally Class 3, but have been deemed "Not Up To Standard" and are functionally Class 4 Town Highways

**MILEAGE SUMMARY**

CLASS 1			
TH-1	0.875		
TH-2	1.012		
<b>TOTAL CLASS 1</b>		<b>1.887</b>	
CLASS 1 - Ramps			
TH-2	0.032		
<b>TOTAL CLASS 1 - Ramps</b>		<b>0.032</b>	
CLASS 2			
TH-3	5.530		
TH-4	1.950		
<b>TOTAL CLASS 2</b>		<b>7.480</b>	
CLASS 3			
<b>TOTAL CLASS 3</b>		<b>17.59</b>	
<b>TOTAL TOWN</b>		<b>26.989</b>	
STATE HIGHWAY			
VT-4A	1.808		
VT-133	0.710		
<b>TOTAL STATE HIGHWAY</b>		<b>2.518</b>	
US HIGHWAY			
US-4	4.279		
BR US-BR4	1.432		
<b>TOTAL US HIGHWAY</b>		<b>5.711</b>	
US HIGHWAY - Ramps			
US-4	0.966		
BR US-BR4	0.316		
<b>TOTAL US HIGHWAY - Ramps</b>		<b>1.282</b>	
<b>TOTAL STATE</b>		<b>9.511</b>	

**TOTAL, TRAVELED HIGHWAYS, FEB. 10, 2017: 36.500**  
(Excludes Class 4 and Legal Trail Mileage)



# VERMONT GENERAL HIGHWAY MAP

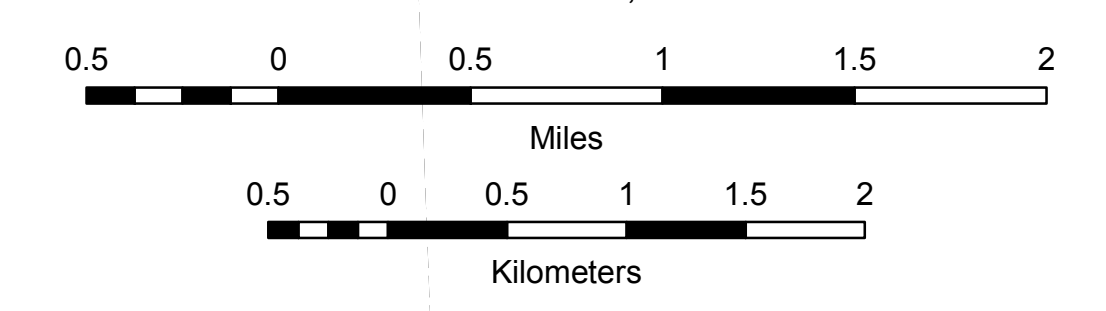
## Town of West Rutland

RUTLAND COUNTY  
Transportation District #3

Prepared by the  
Vermont Agency of Transportation  
Division of Policy, Planning and Intermodal Development  
in cooperation with  
U.S. Department of Transportation  
Federal Highway Administration

Mileage as of February 10, 2017  
Map prepared June 29, 2017

SCALE 1:31,680



**DISCLAIMER:**  
The untraveled highways (laid-out town highways), discontinued highways, and legal trails hereon are those of which the Agency of Transportation has record; others may exist.

Highway and bridge data by the Agency of Transportation. Town short structures drawn from the Vermont Online Bridge & Culvert Inventory Tool (VOBCIT) database. All other data from the Vermont Center for Geographic Information. Only named streams shown.

Vermont State Plane Coordinate System  
North American Datum of 1983  
SPCS\_Zone\_Identifier: 4400  
Geodetic Reference System 80  
4,000-meter grid, Easting - Northing

TOWN HWY. No.	LENGTH IN MILES "NOT UP TO STANDARD"
45	(0.28)
55	(0.44)
<b>TOTAL</b>	<b>0.72</b>

\* The sections of the town highways listed above are legally Class 3, but have been deemed "Not Up To Standard" and are functionally Class 4 Town Highways

TOWN HWY. No.	LENGTH IN MILES CLASS 3	LENGTH IN MILES CLASS 4	TOWN ROAD NAME
4	1.73		PLEASANT ST
5	0.29		BOARDMAN HILL RD
10	0.18		FOX RUN LN
11	0.20		E PLEASANT ST
12	0.20		DURGY HILL RD
13	0.15		VALLEY VIEW LN
15	0.34		DEWEY AVE
20	0.18		TOWER LN
21		(0.03)	NORTH LN
21	0.19		NORTH LN
22	0.26		MEADOW LN
23	0.18		SOUTH LN
24	0.70		SHELDON AVE
25	0.32		THRALL AVE
26	0.21		HARRISON AVE
27	0.20		SLASON ST
28	0.31		CRESCENT ST
29	0.18		HIGHLAND AVE
30	0.11		CHURCH ST
31	0.10		ANDERSON ST
32	0.10		BAXTER ST
33	0.23		BARNES ST
35	0.07		SMITH ST
36	0.16		ELM ST
37	0.07		PROCTOR ST
38	0.04		GILMORE ST
39	0.08		CAMPBELL AVE
39	0.05		HIGH ST
40	0.11		HIGH ST
41	0.08		CHAPEL ST
41	0.20		FRANKLIN ST
42	0.28		ROSS ST
43	0.20		BLANCHARD AVE
44	0.14		WOODWARD AVE
45	0.15		FAIRVIEW AVE
46	0.54		PLEASANT HTS
47	0.06		GILSON ST
48	0.09		SMITH ST
49	0.12		MEAD ST
50	0.36		SKYLINE DR
51	0.08		PINEHILL RD
52	0.12		PINEHILL RD
57	0.15		WESTSIDE CT
<b>TOTAL</b>	<b>9.51</b>	<b>0.03</b>	

**MILEAGE SUMMARY**

CLASS 1			
TH-1	0.875		
TH-2	1.012		
<b>TOTAL CLASS 1</b>		<b>1.887</b>	
CLASS 1 - Ramps			
TH-2	0.032		
<b>TOTAL CLASS 1 - Ramps</b>		<b>0.032</b>	
CLASS 2			
TH-3	0.780		
<b>TOTAL CLASS 2</b>		<b>0.780</b>	
CLASS 3			
<b>TOTAL CLASS 3</b>		<b>9.51</b>	
<b>TOTAL TOWN</b>		<b>12.209</b>	
STATE HIGHWAY			
VT-4A	0.026		
VT-133	0.465		
<b>TOTAL STATE HIGHWAY</b>		<b>0.491</b>	
US HIGHWAY			
US-4	0.788		
BR US-BR4	0.607		
<b>TOTAL US HIGHWAY</b>		<b>1.395</b>	
US HIGHWAY - Ramps			
US-4	0.966		
BR US-BR4	0.316		
<b>TOTAL US HIGHWAY - Ramps</b>		<b>1.282</b>	
<b>TOTAL STATE</b>		<b>3.168</b>	

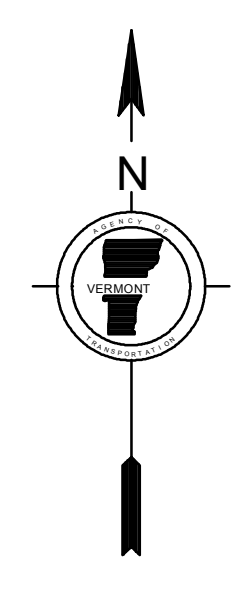
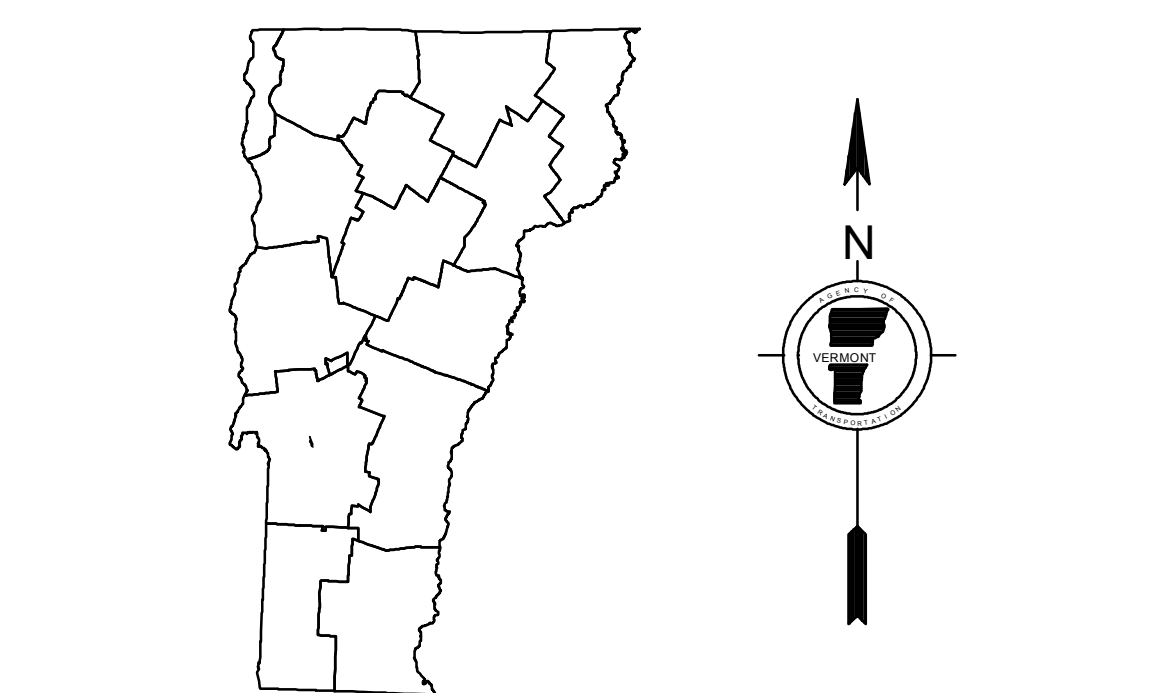
**TOTAL, TRAVELED HIGHWAYS, FEB. 10, 2017: 15.377**  
(Excludes Class 4 and Legal Trail Mileage)

- HIGHWAYS**
- INTERSTATE
  - U.S. ROUTE
  - STATE ROUTE
  - CLASS 1
  - CLASS 2
  - CLASS 3
  - CLASS 4
  - LEGAL TRAIL
  - GRAVEL
  - SOIL OR GRADED AND DRAINED EARTH
  - UNIMPROVED OR PRIMITIVE
  - IMPASSABLE OR UNTRAVELED
  - LEGAL TRAIL
  - DISCONTINUED
  - HIGHWAY CLASS CHANGE
  - RAILROAD
  - INACTIVE RAILROAD
  - PUBLIC LAND - NATIONAL FOREST
  - PUBLIC LAND - STATE/MUNICIPAL
- POLITICAL SUBDIVISIONS**
- STATE BOUNDARY
  - COUNTY BOUNDARY
  - TOWN BOUNDARY
  - VILLAGE BOUNDARY
  - URBAN COMPACT BOUNDARY
  - WATER BODY
  - STREAM OR BROOK
- BRIDGE OR CULVERT**
- BRIDGE OR CULVERT > 20'
  - BRIDGE OR CULVERT 6' - 20'
  - BIKE PATH STRUCTURE
  - VOBCIT BRIDGE
  - VOBCIT CULVERT > 6'
- B34 / C34 STATE BRIDGE OR CULVERT IDENTIFIER**
- B34 / C34 TOWN BRIDGE OR CULVERT IDENTIFIER**
- NFR NATIONAL FOREST ROAD**
- SFH STATE FOREST HIGHWAY**
- P PARK AND RIDE**
- FEDERAL CLASSIFICATION IDENTIFIER**
- MA MINOR ARTERIAL
  - MJC MAJOR COLLECTOR
  - MNC MINOR COLLECTOR
  - PA PRINCIPAL ARTERIAL

**DISCLAIMER:**  
The untraveled highways (laid-out town highways), discontinued highways, and legal trails hereon are those of which the Agency of Transportation has record; others may exist.

Highway and bridge data by the Agency of Transportation. Town short structures drawn from the Vermont Online Bridge & Culvert Inventory Tool (VOBCIT) database. All other data from the Vermont Center for Geographic Information. Only named streams shown.

Vermont State Plane Coordinate System  
North American Datum of 1983  
SPCS\_Zone\_Identifier: 4400  
Geodetic Reference System 80  
2,000-meter grid, Easting - Northing



# VERMONT GENERAL HIGHWAY MAP Urban Compact of West Rutland

RUTLAND COUNTY

Transportation District #3

Prepared by the  
Vermont Agency of Transportation  
Division of Policy, Planning and Intermodal Development  
in cooperation with  
U.S. Department of Transportation  
Federal Highway Administration

Mileage as of February 10, 2017  
Map prepared June 30, 2017

SCALE 1:6,336

