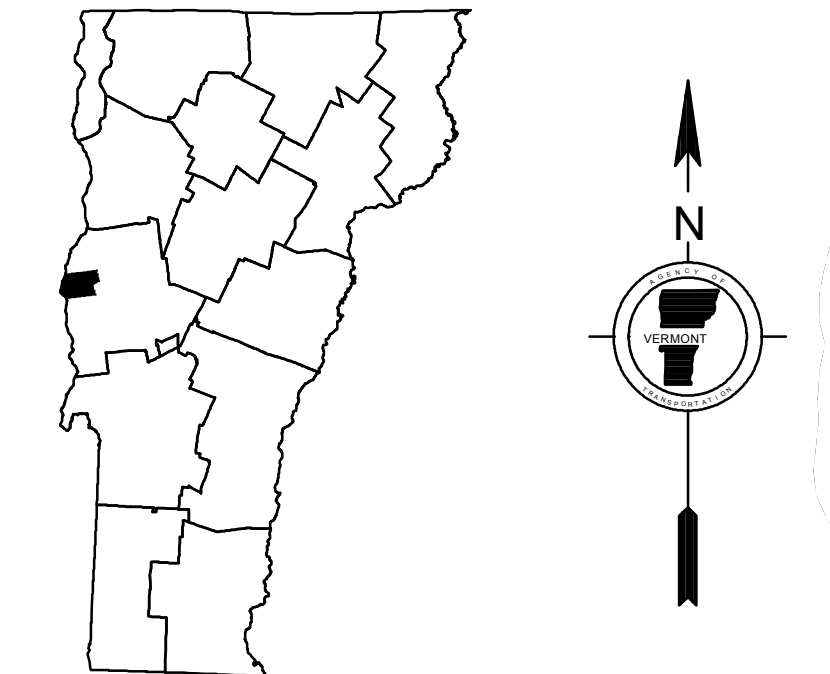
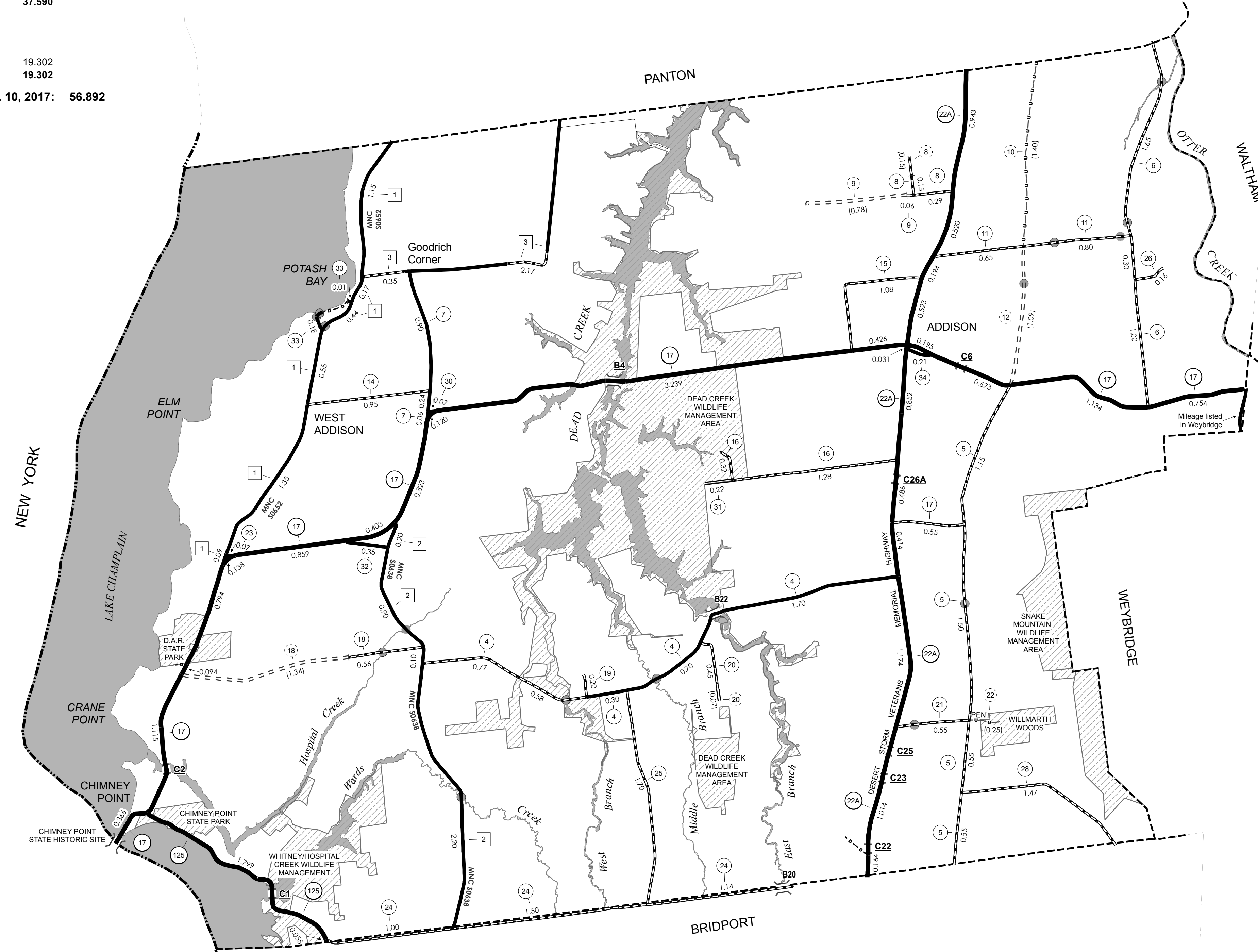


TOWN HWY. No.	LENGTH IN MILES CLASS 3	LENGTH IN MILES CLASS 4
4	4.05	
5	3.75	
6	2.95	
7	1.20	
8	0.44	(0.15)
9	0.06	(0.78)
10		(1.40)
11	1.45	
12		(1.09)
14	0.95	
15	1.08	
16	1.60	
17	0.55	
18	0.56	(1.34)
19	0.20	
20	0.45	(0.07)
21	0.55	
22		(0.25)
23	0.07	
24	3.64	
25	1.70	
26	0.16	
28	1.47	
30	0.07	
31	0.22	
32	0.35	
33	0.19	
34	0.21	
<b>TOTAL</b>	<b>27.92</b>	<b>5.08</b>

**MILEAGE SUMMARY**

CLASS 2		
TH-1	3.750	
TH-2	3.400	
TH-3	2.520	
<b>TOTAL CLASS 2</b>	<b>9.670</b>	
CLASS 3		
<b>TOTAL CLASS 3</b>	<b>27.92</b>	
<b>TOTAL TOWN</b>	<b>37.590</b>	
STATE HIGHWAY		
VT-17	11.133	
VT-22A	6.315	
VT-125	1.854	
<b>TOTAL STATE HIGHWAY</b>	<b>19.302</b>	
<b>TOTAL STATE</b>	<b>19.302</b>	
<b>TOTAL, TRAVELED HIGHWAYS, FEB. 10, 2017:</b>	<b>56.892</b>	

(Excludes Class 4 and Legal Trail Mileage)



**VERMONT**  
**GENERAL HIGHWAY MAP**  
**Town of Addison**

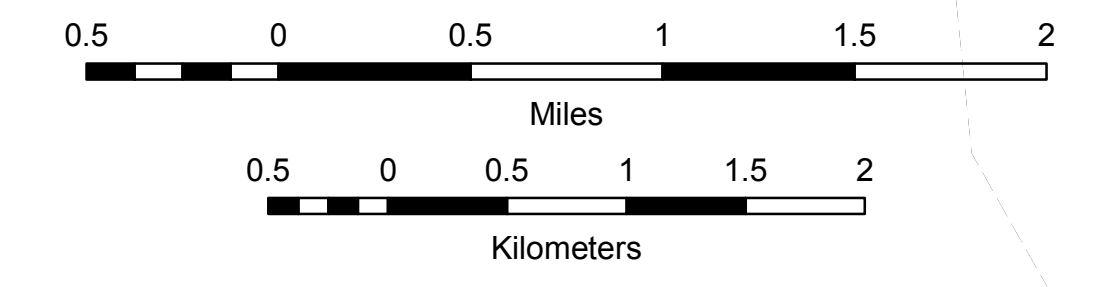
ADDISON COUNTY

Transportation District #5

Prepared by the  
 Vermont Agency of Transportation  
 Division of Policy, Planning and Intermodal Development  
 in cooperation with  
 U.S. Department of Transportation  
 Federal Highway Administration

Mileage as of February 10, 2017  
 Map prepared June 29, 2017

SCALE 1:31,680

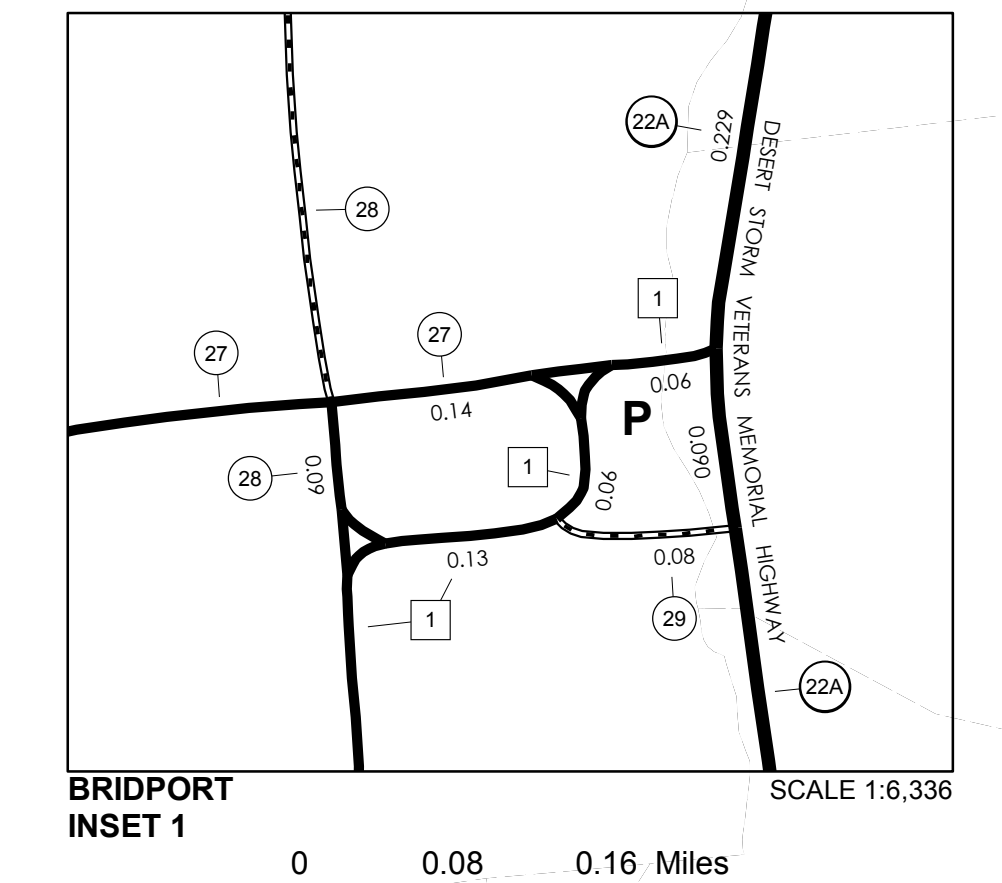


- |                                 |                                    |   |
|---------------------------------|------------------------------------|---|
| <b>HIGHWAYS</b>                 | — INTERSTATE OR DIVIDED HIGHWAY    | <b>POLITICAL SUBDIVISIONS</b>                       |
| — U.S. ROUTE                    | — STATE - HARD SURFACE OR PAVED    | — STATE BOUNDARY                                    |
| ○ STATE ROUTE                   | — TOWN - HARD SURFACE OR PAVED     | — COUNTY BOUNDARY                                   |
| □ CLASS 1                       | — GRAVEL                           | — TOWN BOUNDARY                                     |
| □ CLASS 2                       | — SOIL OR GRADED AND DRAINED EARTH | — VILLAGE BOUNDARY                                  |
| □ CLASS 3                       | — UNIMPROVED OR PRIMITIVE          | — URBAN COMPACT BOUNDARY                            |
| □ CLASS 4                       | — IMPASSABLE OR UNTRAVELED         | — WATER BODY  |
| — LEGAL TRAIL                   | — LEGAL TRAIL                      | — STREAM OR BROOK                                   |
| — DISCONTINUED                  | — HIGHWAY CLASS CHANGE             | <b>BRIDGE OR CULVERT</b>                            |
| — RAILROAD                      | — INACTIVE RAILROAD                | — BRIDGE OR CULVERT > 20'                           |
| — PUBLIC LAND - NATIONAL FOREST | — PUBLIC LAND - STATE/MUNICIPAL    | — BRIDGE OR CULVERT 6' - 20'                        |
| — NATIONAL FOREST ROAD          | — STATE FOREST HIGHWAY             | — BIKE PATH STRUCTURE                               |
| — STATE FOREST HIGHWAY          |                                    | — VOBCIT BRIDGE                                     |
|                                 |                                    | — VOBCIT CULVERT > 6'                               |
|                                 |                                    | <b>B34 / C34 STATE BRIDGE OR CULVERT IDENTIFIER</b> |
|                                 |                                    | <b>B34 / C34 TOWN BRIDGE OR CULVERT IDENTIFIER</b>  |

**DISCLAIMER:**  
 The untraveled highways (laid-out town highways), discontinued highways, and legal trails hereon are those of which the Agency of Transportation has record; others may exist.

Highway and bridge data by the Agency of Transportation. Town short structures drawn from the Vermont Online Bridge & Culvert Inventory Tool (VOBCIT) database. All other data from the Vermont Center for Geographic Information. Only named streams shown.

Vermont State Plane Coordinate System  
 North American Datum of 1983  
 SPCS\_Zone\_Identifier: 4400  
 Geodetic Reference System 80  
 4,000-meter grid, Easting - Northing



TOWN HWY. No.	LENGTH IN MILES CLASS 3	CLASS 4
4	1.75	
5	3.29	
6	0.20	
7	0.70	
9	0.70	
10	2.40	
11	0.90	
12	1.20	
13	2.25	
14	0.40	
15	0.19	
16	1.43	
17	3.62	
18	0.25	
19	0.10	(1.79)
20		(0.65)
21	1.10	
22	0.60	
23	1.66	
24	1.25	
25	0.33	
26	2.05	
27	2.15	
28	0.76	
29	0.08	
30	1.19	
31	2.89	
32	0.42	
33		(0.14)
34	0.20	
36		(1.90)
37	1.80	
38	1.70	
39	0.40	
40	2.00	
41		(1.67)
42	0.86	
43	0.55	(0.60)
44	1.21	
45	0.58	
46	0.38	
47		(0.35)
48	0.11	
<b>TOTAL</b>	<b>43.65</b>	<b>7.10</b>

**MILEAGE SUMMARY**

CLASS 2		
TH-1	6.000	
TH-2	1.400	
TH-3	5.880	
<b>TOTAL CLASS 2</b>	<b>13.280</b>	
<b>CLASS 3</b>		<b>43.65</b>
<b>TOTAL CLASS 3</b>		<b>43.65</b>
<b>TOTAL TOWN</b>		<b>56.930</b>

STATE HIGHWAY		
VT-22A	6.301	
VT-125	8.189	
<b>TOTAL STATE HIGHWAY</b>	<b>14.490</b>	
<b>TOTAL STATE</b>		<b>14.490</b>

**TOTAL TRAVELED HIGHWAYS, FEB. 10, 2017: 71.420**  
(Excludes Class 4 and Legal Trail Mileage)

**DISCLAIMER:**  
The untraveled highways (laid-out town highways), discontinued highways, and legal trails hereon are those of which the Agency of Transportation has record; others may exist.

Highway and bridge data by the Agency of Transportation. Town short structures drawn from the Vermont Online Bridge & Culvert Inventory Tool (VOBCIT) database. All other data from the Vermont Center for Geographic Information. Only named streams shown.

Vermont State Plane Coordinate System  
North American Datum of 1983  
SPCS\_Zone\_Identifier: 4400  
Geodetic Reference System 80  
4,000-meter grid, Easting - Northing

- HIGHWAYS**
- INTERSTATE
  - U.S. ROUTE
  - STATE ROUTE
  - CLASS 1
  - CLASS 2
  - CLASS 3
  - CLASS 4
  - LEGAL TRAIL
  - PARK AND RIDE
- INTERSTATE OR DIVIDED HIGHWAY**
- STATE - HARD SURFACE OR PAVED
  - TOWN - HARD SURFACE OR PAVED
  - GRAVEL
  - SOIL OR GRADED AND DRAINED EARTH
  - UNIMPROVED OR PRIMITIVE
  - IMPASSABLE OR UNTRAVELED
  - LEGAL TRAIL
  - DISCONTINUED
  - HIGHWAY CLASS CHANGE
  - RAILROAD
  - INACTIVE RAILROAD
  - PUBLIC LAND - NATIONAL FOREST
  - PUBLIC LAND - STATE/MUNICIPAL
  - NFR NATIONAL FOREST ROAD
  - SFH STATE FOREST HIGHWAY
- POLITICAL SUBDIVISIONS**
- STATE BOUNDARY
  - COUNTY BOUNDARY
  - TOWN BOUNDARY
  - VILLAGE BOUNDARY
  - URBAN COMPACT BOUNDARY
  - WATER BODY
  - STREAM OR BROOK
- BRIDGE OR CULVERT**
- BRIDGE OR CULVERT > 20'
  - BRIDGE OR CULVERT 6' - 20'
  - BIKE PATH STRUCTURE
  - VOBCIT BRIDGE
  - VOBCIT CULVERT > 6'
- FEDERAL CLASSIFICATION IDENTIFIER**
- MA MINOR ARTERIAL
  - MJC MAJOR COLLECTOR
  - MNC MINOR COLLECTOR
  - PA PRINCIPAL ARTERIAL
- B34 / C34 STATE BRIDGE OR CULVERT IDENTIFIER**  
**B34 / C34 TOWN BRIDGE OR CULVERT IDENTIFIER**

**VERMONT GENERAL HIGHWAY MAP**

**Town of Bridport**

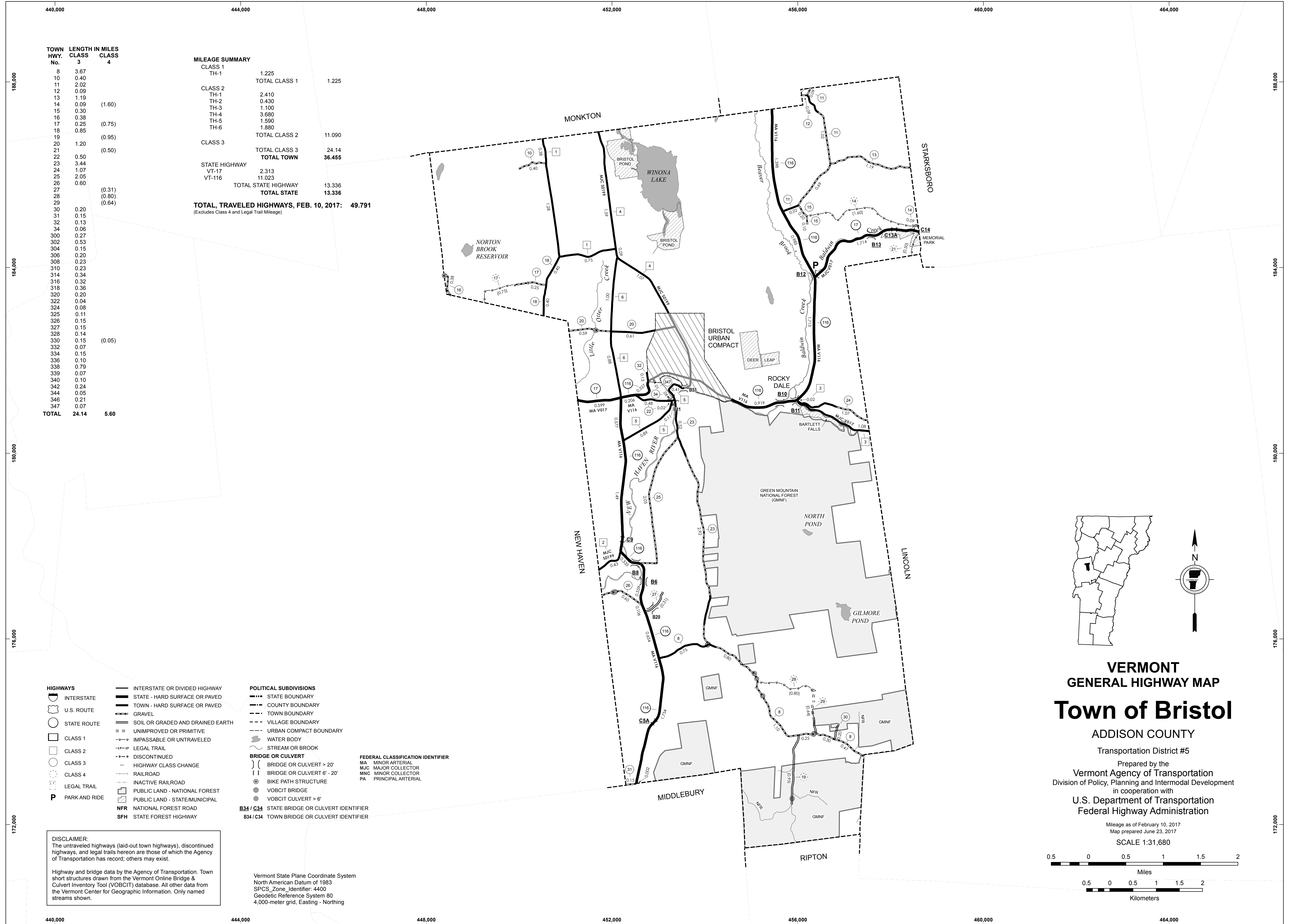
ADDISON COUNTY

Transportation District #5

Prepared by the  
Vermont Agency of Transportation  
Division of Policy, Planning and Intermodal Development  
in cooperation with  
U.S. Department of Transportation  
Federal Highway Administration

Mileage as of February 10, 2017  
Map prepared June 23, 2017

SCALE 1:31,680



TOWN HWY. No.	LENGTH CLASS 3	LENGTH CLASS 4
8	3.67	
10	0.40	
11	2.02	
12	0.09	
13	1.19	
14	0.09	(1.60)
15	0.30	
16	0.38	
17	0.25	(0.75)
18	0.85	
19		(0.95)
20	1.20	
21		(0.50)
22	0.50	
23	3.44	
24	1.07	
25	2.05	
26	0.60	
27		(0.31)
28		(0.80)
29		(0.64)
30	0.20	
31	0.15	
32	0.13	
34	0.06	
300	0.27	
302	0.53	
304	0.15	
306	0.20	
308	0.23	
310	0.23	
314	0.34	
316	0.32	
318	0.36	
320	0.20	
322	0.04	
324	0.08	
325	0.11	
326	0.15	
327	0.15	
328	0.14	
330	0.15	(0.05)
332	0.07	
334	0.15	
336	0.10	
338	0.79	
339	0.07	
340	0.10	
342	0.24	
344	0.05	
346	0.21	
347	0.07	
<b>TOTAL</b>	<b>24.14</b>	<b>5.60</b>

**MILEAGE SUMMARY**

CLASS 1	1.225	
TH-1		
<b>TOTAL CLASS 1</b>		1.225
CLASS 2	2.410	
TH-2	0.430	
TH-3	1.100	
TH-4	3.680	
TH-5	1.590	
TH-6	1.880	
<b>TOTAL CLASS 2</b>		11.090
CLASS 3		24.14
<b>TOTAL CLASS 3</b>		<b>36.455</b>
STATE HIGHWAY		
VT-17	2.313	
VT-116	11.023	
<b>TOTAL STATE HIGHWAY</b>		13.336
<b>TOTAL TOWN</b>		<b>13.336</b>
<b>TOTAL STATE HIGHWAY</b>		<b>13.336</b>
<b>TOTAL STATE</b>		<b>13.336</b>
<b>TOTAL, TRAVELED HIGHWAYS, FEB. 10, 2017:</b>		<b>49.791</b>

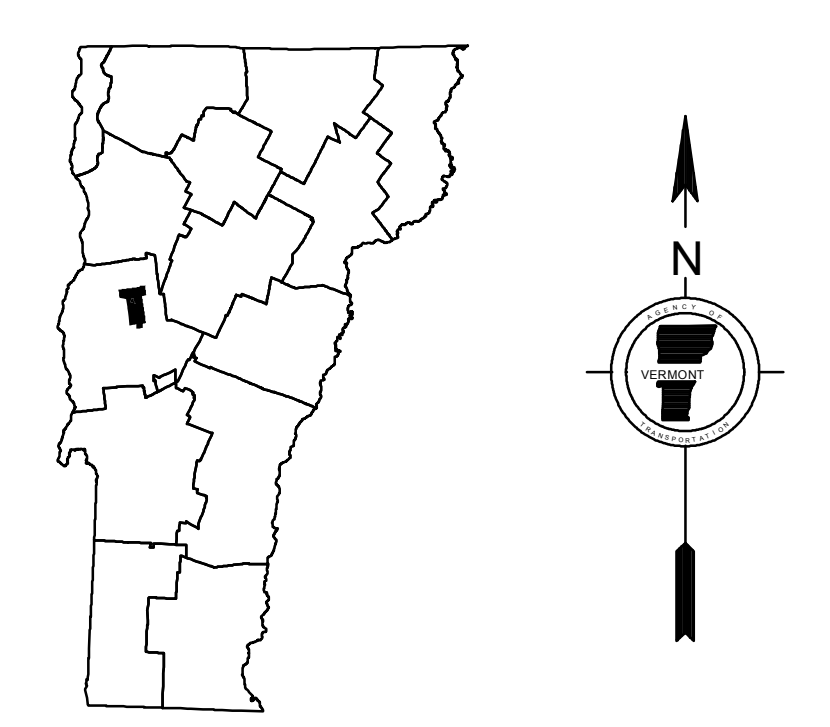
(Excludes Class 4 and Legal Trail Mileage)

- HIGHWAYS**
- INTERSTATE
  - U.S. ROUTE
  - STATE ROUTE
  - CLASS 1
  - CLASS 2
  - CLASS 3
  - CLASS 4
  - LEGAL TRAIL
  - PARK AND RIDE
- POLITICAL SUBDIVISIONS**
- STATE BOUNDARY
  - COUNTY BOUNDARY
  - TOWN BOUNDARY
  - VILLAGE BOUNDARY
  - URBAN COMPACT BOUNDARY
  - WATER BODY
  - STREAM OR BROOK
- BRIDGE OR CULVERT**
- BRIDGE OR CULVERT > 20'
  - BRIDGE OR CULVERT 6' - 20'
  - BIKE PATH STRUCTURE
  - VOBCIT BRIDGE
  - VOBCIT CULVERT > 6'
- FEDERAL CLASSIFICATION IDENTIFIER**
- MA MINOR ARTERIAL
  - MJC MAJOR COLLECTOR
  - MNC MINOR COLLECTOR
  - PA PRINCIPAL ARTERIAL
- Other Symbols:**
- B34 / C34 STATE BRIDGE OR CULVERT IDENTIFIER
  - B34 / C34 TOWN BRIDGE OR CULVERT IDENTIFIER
  - INTERSTATE OR DIVIDED HIGHWAY
  - STATE - HARD SURFACE OR PAVED
  - TOWN - HARD SURFACE OR PAVED
  - GRAVEL
  - SOIL OR GRADED AND DRAINED EARTH
  - UNIMPROVED OR PRIMITIVE
  - IMPASSABLE OR UNTRAVELED
  - LEGAL TRAIL
  - DISCONTINUED
  - HIGHWAY CLASS CHANGE
  - RAILROAD
  - INACTIVE RAILROAD
  - PUBLIC LAND - NATIONAL FOREST
  - PUBLIC LAND - STATE/MUNICIPAL
  - NFR NATIONAL FOREST ROAD
  - SFH STATE FOREST HIGHWAY

**DISCLAIMER:**  
The untraveled highways (laid-out town highways), discontinued highways, and legal trails hereon are those of which the Agency of Transportation has record; others may exist.

Highway and bridge data by the Agency of Transportation. Town short structures drawn from the Vermont Online Bridge & Culvert Inventory Tool (VOBCIT) database. All other data from the Vermont Center for Geographic Information. Only named streams shown.

Vermont State Plane Coordinate System  
North American Datum of 1983  
SPCS\_Zone\_Identifier: 4400  
Geodetic Reference System 80  
4,000-meter grid, Easting - Northing



**VERMONT**  
**GENERAL HIGHWAY MAP**  
**Town of Bristol**  
ADDISON COUNTY  
Transportation District #5

Prepared by the  
Vermont Agency of Transportation  
Division of Policy, Planning and Intermodal Development  
in cooperation with  
U.S. Department of Transportation  
Federal Highway Administration

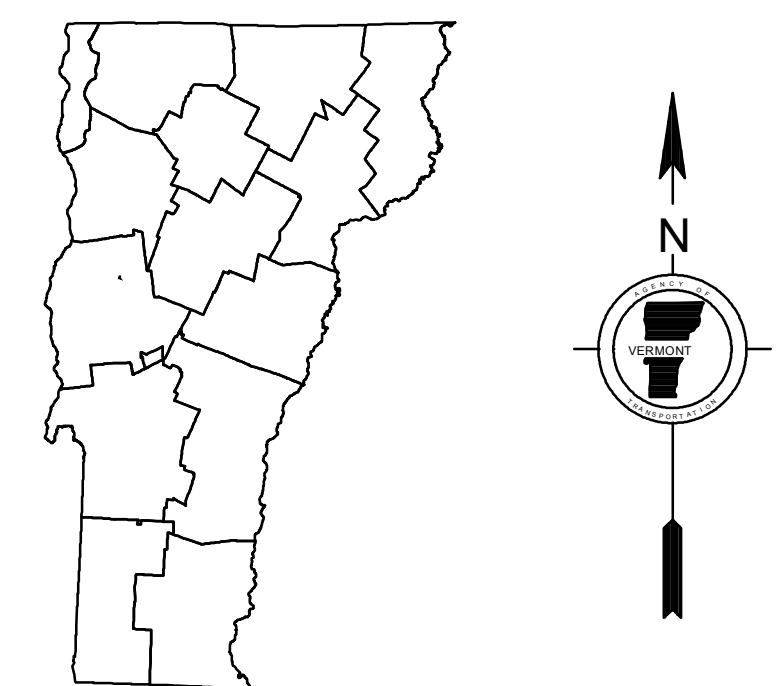
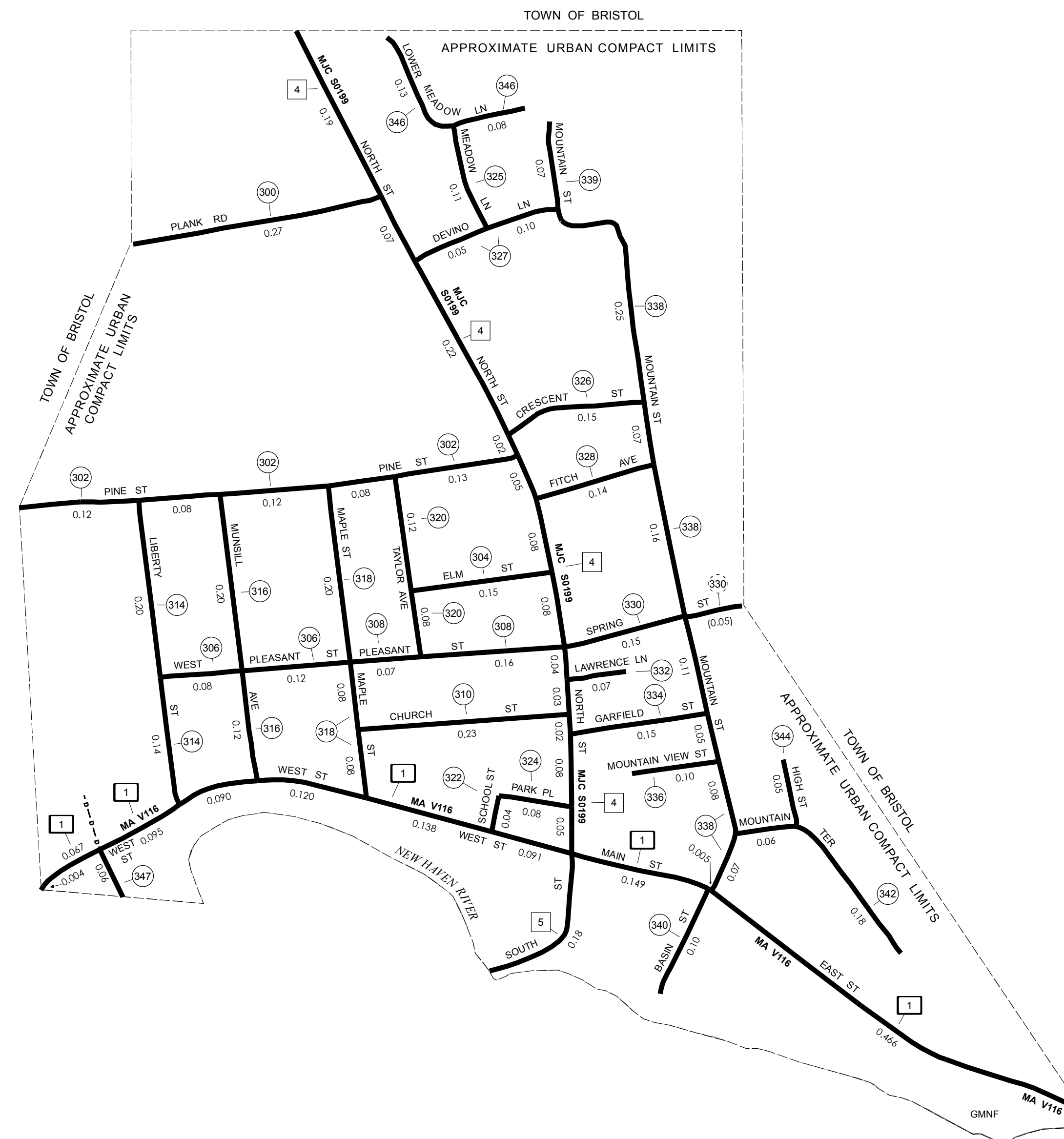
Mileage as of February 10, 2017  
Map prepared June 23, 2017  
SCALE 1:31,680

TOWN HWY. No.	LENGTH IN MILES		TOWN ROAD NAME
	CLASS 3	CLASS 4	
300	0.27		PLANK RD
302	0.53		PINE ST
304	0.15		ELM ST
306	0.20		W PLEASANT ST
308	0.23		PLEASANT ST
310	0.23		CHURCH ST
314	0.34		LIBERTY ST
316	0.32		MUNSILL AVE
318	0.36		MAPLE ST
320	0.20		TAYLOR AVE
322	0.04		SCHOOL ST
324	0.08		PARK PL
325	0.11		MEADOW LN
326	0.15		CRESCENT ST
327	0.15		DEVINO LN
328	0.14		FITCH AVE
330	0.15		SPRING ST
330		(0.05)	SPRING ST
332	0.07		LAWRENCE LN
334	0.15		GARFIELD ST
336	0.10		MOUNTAIN VIEW ST
338	0.79		MOUNTAIN ST
339	0.07		MOUNTAIN ST
340	0.10		BASIN ST
342	0.24		MOUNTAIN TER
344	0.05		HIGH ST
346	0.21		LOWER MEADOW LN
347	0.06		FIRE HOUSE DR
<b>TOTAL</b>	<b>5.49</b>	<b>0.05</b>	

**MILEAGE SUMMARY**

CLASS	TOTAL CLASS	TOTAL TOWN	TOTAL STATE
CLASS 1	1.225		
TH-1		1.225	
CLASS 2	0.930		
TH-4		0.180	
TH-5		0.180	
CLASS 3	1.110		
TOTAL CLASS 3		5.49	
<b>TOTAL TOWN</b>		<b>7.825</b>	
<b>TOTAL STATE</b>			<b>0</b>

**TOTAL, TRAVELED HIGHWAYS, FEB. 10, 2017: 7.825**  
(Excludes Class 4 and Legal Trail Mileage)



**VERMONT  
GENERAL HIGHWAY MAP  
Urban Compact of  
Bristol**

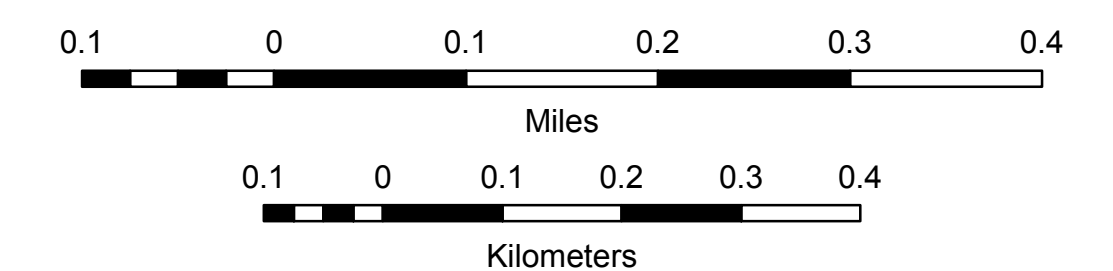
ADDISON COUNTY

Transportation District #5

Prepared by the  
Vermont Agency of Transportation  
Division of Policy, Planning and Intermodal Development  
in cooperation with  
U.S. Department of Transportation  
Federal Highway Administration

Mileage as of February 10, 2017  
Map prepared June 29, 2017

SCALE 1:6,336



- HIGHWAYS**
- INTERSTATE
  - U.S. ROUTE
  - STATE ROUTE
  - CLASS 1
  - CLASS 2
  - CLASS 3
  - CLASS 4
  - LEGAL TRAIL
  - PARK AND RIDE
- INTERSTATE OR DIVIDED HIGHWAY  
STATE - HARD SURFACE OR PAVED  
TOWN - HARD SURFACE OR PAVED  
GRAVEL  
SOIL OR GRADED AND DRAINED EARTH  
UNIMPROVED OR PRIMITIVE  
IMPASSABLE OR UNTRAVELED  
LEGAL TRAIL  
DISCONTINUED  
HIGHWAY CLASS CHANGE  
RAILROAD  
INACTIVE RAILROAD  
PUBLIC LAND - NATIONAL FOREST  
PUBLIC LAND - STATE/MUNICIPAL  
NATIONAL FOREST ROAD  
STATE FOREST HIGHWAY

- POLITICAL SUBDIVISIONS**
- STATE BOUNDARY
  - COUNTY BOUNDARY
  - TOWN BOUNDARY
  - VILLAGE BOUNDARY
  - URBAN COMPACT BOUNDARY
  - WATER BODY
  - STREAM OR BROOK
- BRIDGE OR CULVERT**
- BRIDGE OR CULVERT > 20'
  - BRIDGE OR CULVERT 6' - 20'
  - BIKE PATH STRUCTURE
  - VOBCIT BRIDGE
  - VOBCIT CULVERT > 6'
  - STATE BRIDGE OR CULVERT IDENTIFIER
  - TOWN BRIDGE OR CULVERT IDENTIFIER

- FEDERAL CLASSIFICATION IDENTIFIER**
- MA MINOR ARTERIAL
  - MJC MAJOR COLLECTOR
  - MNC MINOR COLLECTOR
  - PA PRINCIPAL ARTERIAL

**DISCLAIMER:**  
The untraveled highways (laid-out town highways), discontinued highways, and legal trails hereon are those of which the Agency of Transportation has record; others may exist.

Highway and bridge data by the Agency of Transportation. Town short structures drawn from the Vermont Online Bridge & Culvert Inventory Tool (VOBCIT) database. All other data from the Vermont Center for Geographic Information. Only named streams shown.

Vermont State Plane Coordinate System  
North American Datum of 1983  
SPCS\_Zone\_Identifier: 4400  
Geodetic Reference System 80  
2,000-meter grid, Easting - Northing

TOWN HWY. No.	LENGTH IN MILES CLASS 3	CLASS 4
4	3.45	
5	1.20	
6	2.55	
7	2.05	
8	1.40	
9	1.85	
11	0.09	
12	0.75	
13	0.43	
14	0.32	
15	0.10	
16	1.25	
17	0.55	
18	1.68	
19	1.35	
20	0.18	
21	1.13	
22	0.28	(1.02)
23		(0.10)
24	0.11	
25	1.75	
26	0.58	
27	1.14	
28	1.05	
29	0.03	(0.27)
30	0.11	
31		(0.02)
32	0.10	(0.07)
34	0.04	
35	0.10	
<b>TOTAL</b>	<b>25.62</b>	<b>1.48</b>

**MILEAGE SUMMARY**

CLASS 2		
TH-1	2,200	
TH-2	2,490	
TH-3	1,900	
<b>TOTAL CLASS 2</b>	<b>6,590</b>	
<b>CLASS 3</b>	<b>25.62</b>	
<b>TOTAL CLASS 3</b>	<b>25.62</b>	
<b>TOTAL TOWN</b>	<b>32.210</b>	
<b>STATE HIGHWAY</b>		
VT-30	6,359	
VT-74	2,882	
VT-125	4,265	
<b>TOTAL STATE HIGHWAY</b>	<b>13,506</b>	
<b>TOTAL STATE</b>	<b>13,506</b>	

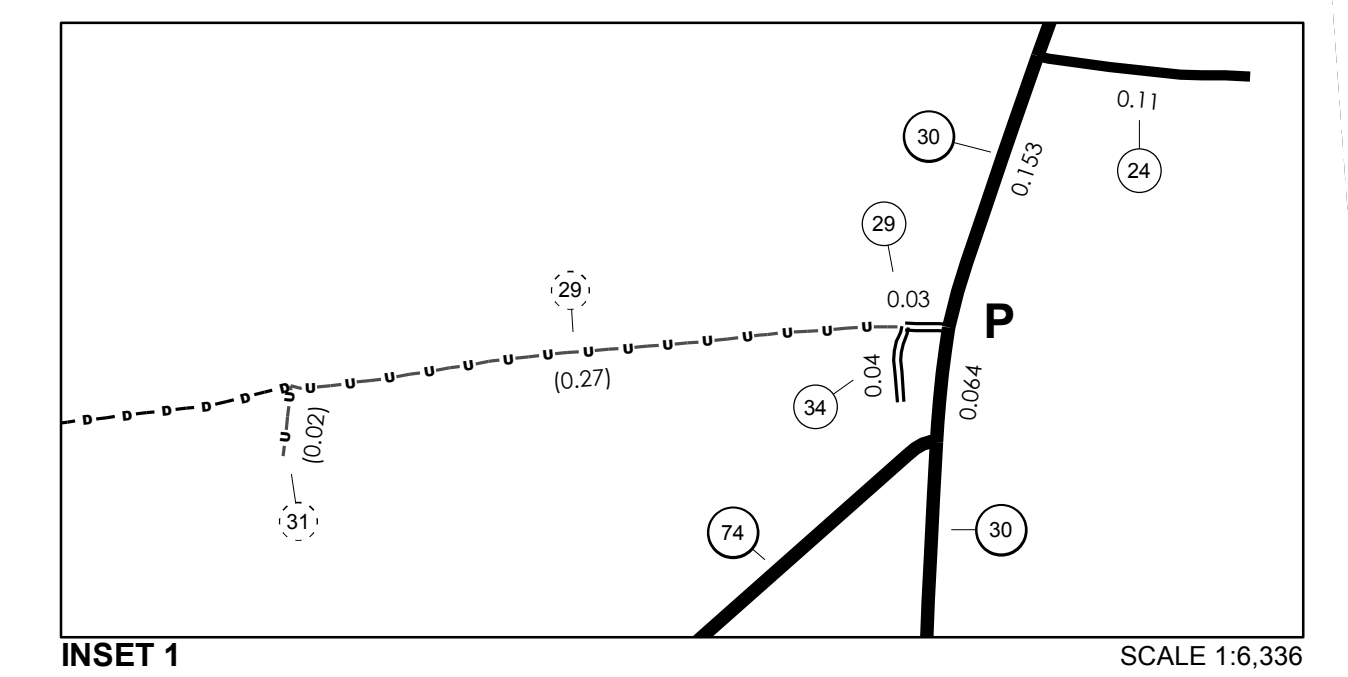
**TOTAL TRAVELED HIGHWAYS, FEB. 10, 2015: 45.716**  
 (Excludes Class 4, Legal Trail, and Unidentified Corridor Mileage)

- HIGHWAYS**
- INTERSTATE
  - U.S. ROUTE
  - STATE ROUTE
  - CLASS 1
  - CLASS 2
  - CLASS 3
  - CLASS 4
  - LEGAL TRAIL
- INTERSTATE OR DIVIDED HIGHWAY  
 STATE - HARD SURFACE OR PAVED  
 TOWN - HARD SURFACE OR PAVED  
 GRAVEL  
 SOIL OR GRADED AND DRAINED EARTH  
 UNIMPROVED OR PRIMITIVE  
 IMPASSABLE OR UNTRAVELED  
 LEGAL TRAIL  
 DISCONTINUED  
 HIGHWAY CLASS CHANGE  
 RAILROAD  
 INACTIVE RAILROAD  
 NATIONAL FOREST ROAD  
 STATE FOREST HIGHWAY  
 PARK AND RIDE
- PUBLIC LAND - GREEN MOUNTAIN NATIONAL FOREST  
 PUBLIC LAND - STATE/MUNICIPAL
- POLITICAL SUBDIVISIONS**
- STATE BOUNDARY
  - COUNTY BOUNDARY
  - TOWN BOUNDARY
  - VILLAGE BOUNDARY
  - URBAN COMPACT BOUNDARY
  - WATER BODY
  - STREAM OR BROOK
- BRIDGE OR CULVERT**
- BRIDGE OR CULVERT > 20'
  - BRIDGE OR CULVERT 6' - 20'
  - VOBCIT BRIDGE
  - VOBCIT CULVERT > 6'
  - STATE BRIDGE OR CULVERT IDENTIFIER
  - TOWN BRIDGE OR CULVERT IDENTIFIER
- FEDERAL CLASSIFICATION IDENTIFIER**
- FAU URBAN ARTERIAL OR COLLECTOR
  - MA MINOR ARTERIAL
  - MJC MAJOR COLLECTOR
  - MNC MINOR COLLECTOR
  - PA PRINCIPAL ARTERIAL

**DISCLAIMER:**  
 The untraveled highways (laid-out town highways), discontinued highways, and legal trails hereon are those of which the Agency of Transportation has record; others may exist.

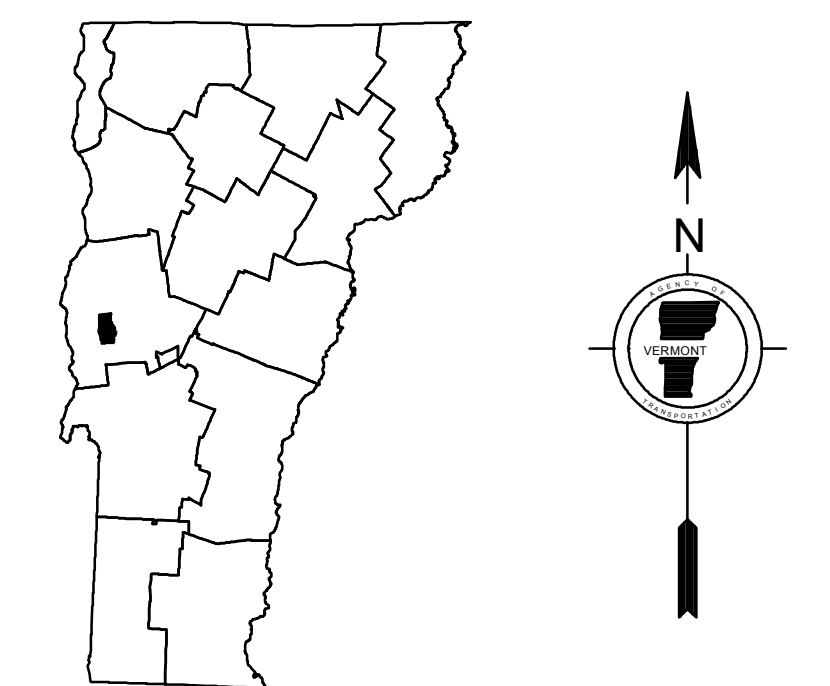
Highway and bridge data by the Agency of Transportation. Town short structures are drawn from the Vermont Online Bridge & Culvert Inventory Tool (VOBCIT) database. All other data from the Vermont Center for Geographic Information. Only named streams are shown.

Vermont State Plane Coordinate System  
 North American Datum of 1983  
 SPCS\_Zone\_Identifier: 4400  
 Geodetic Reference System 80  
 4,000-meter grid, Easting - Northing



0 0.08 0.16 Miles

SCALE 1:6,336



**VERMONT  
 GENERAL HIGHWAY MAP  
 Town of Cornwall**

ADDISON COUNTY

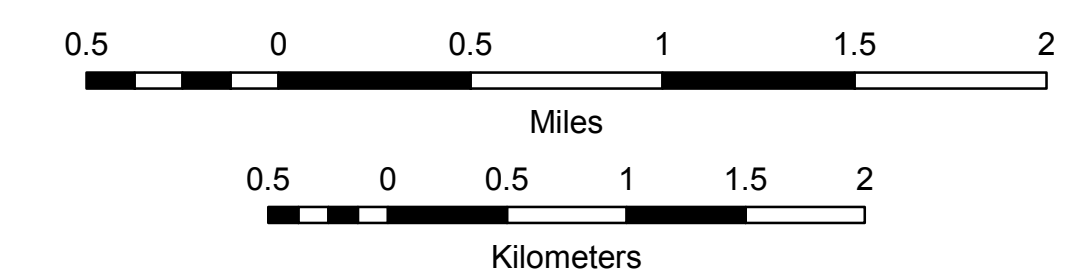
Transportation District #5

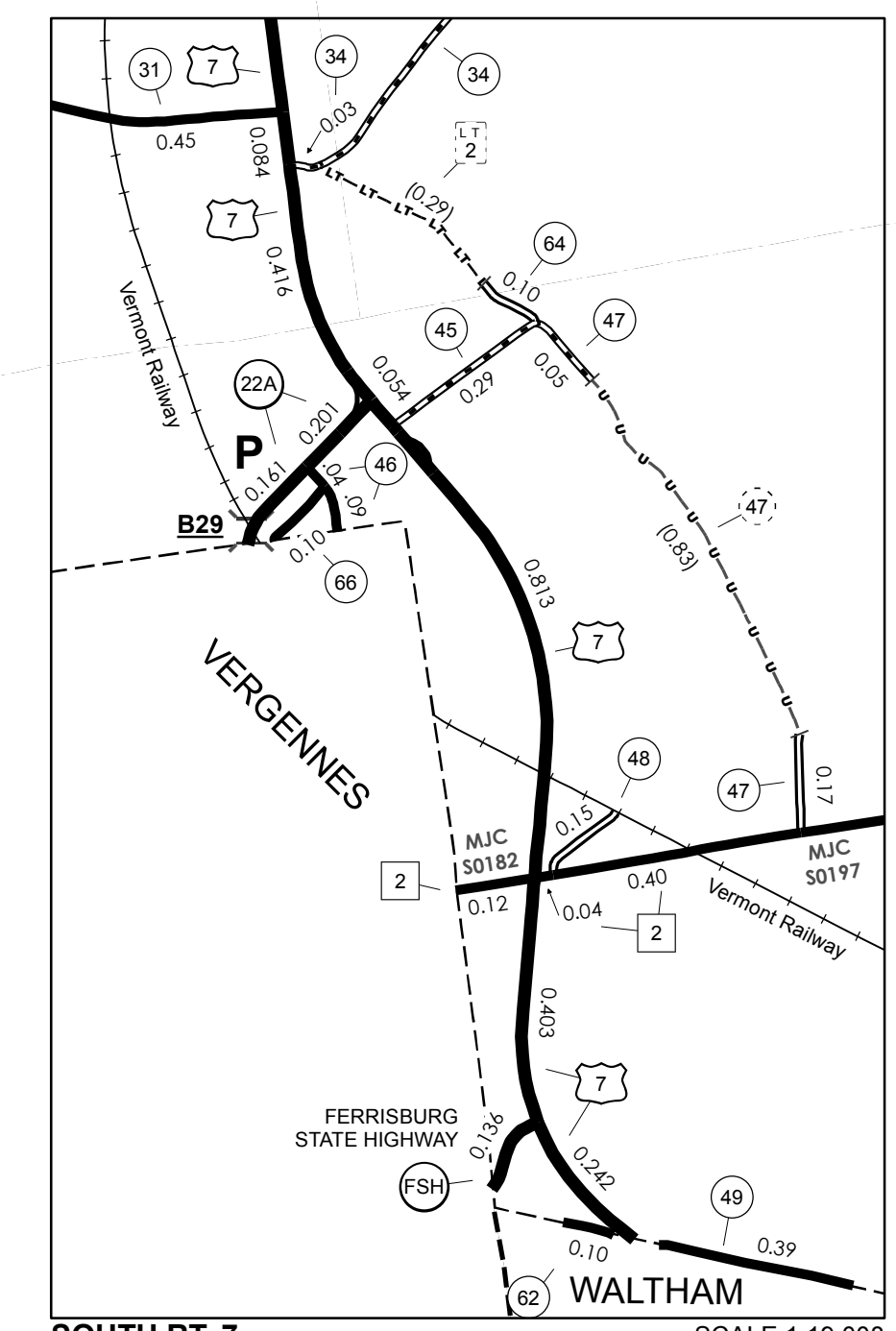
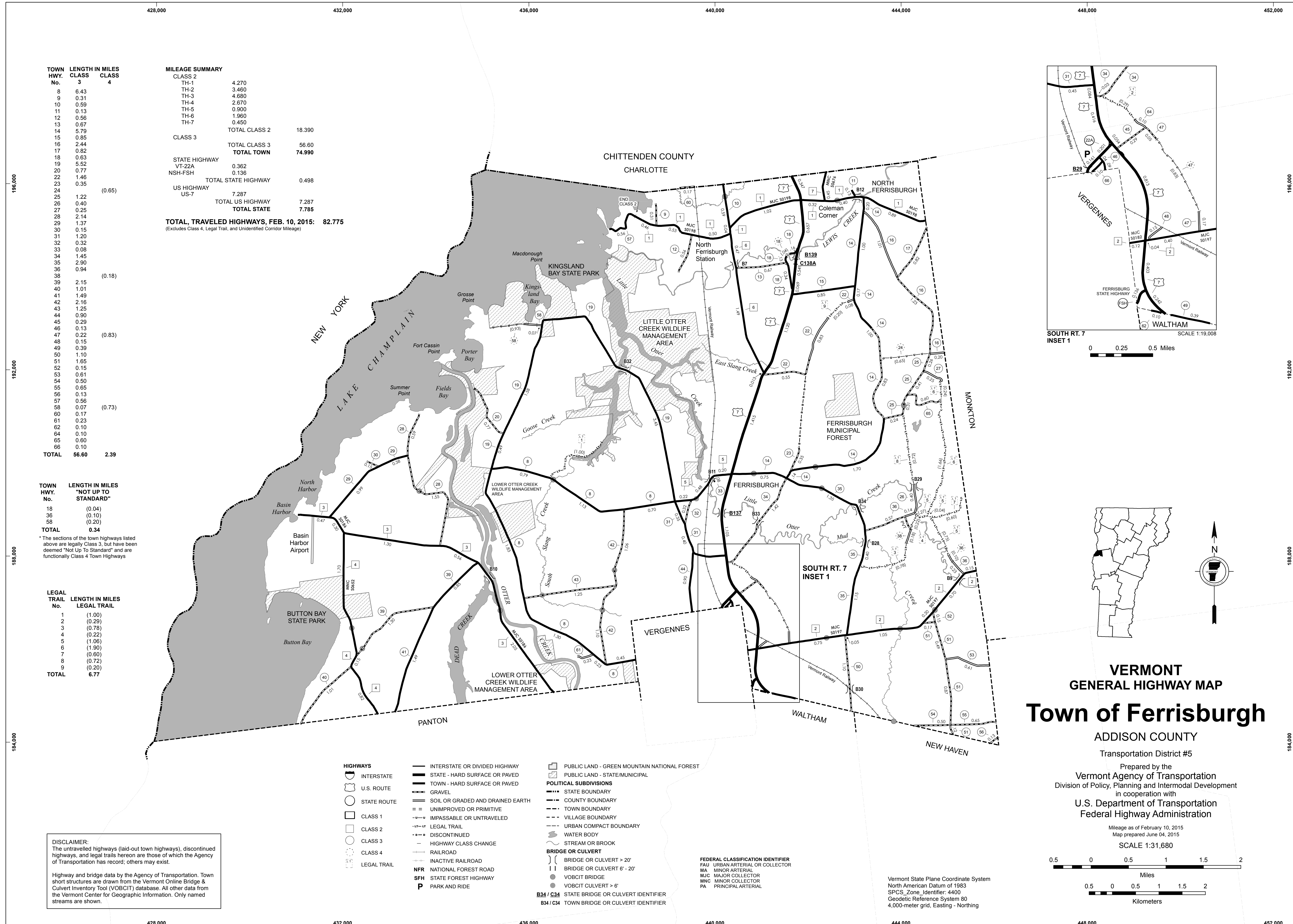
Prepared by the  
 Vermont Agency of Transportation  
 Division of Policy, Planning and Intermodal Development  
 in cooperation with

U.S. Department of Transportation  
 Federal Highway Administration

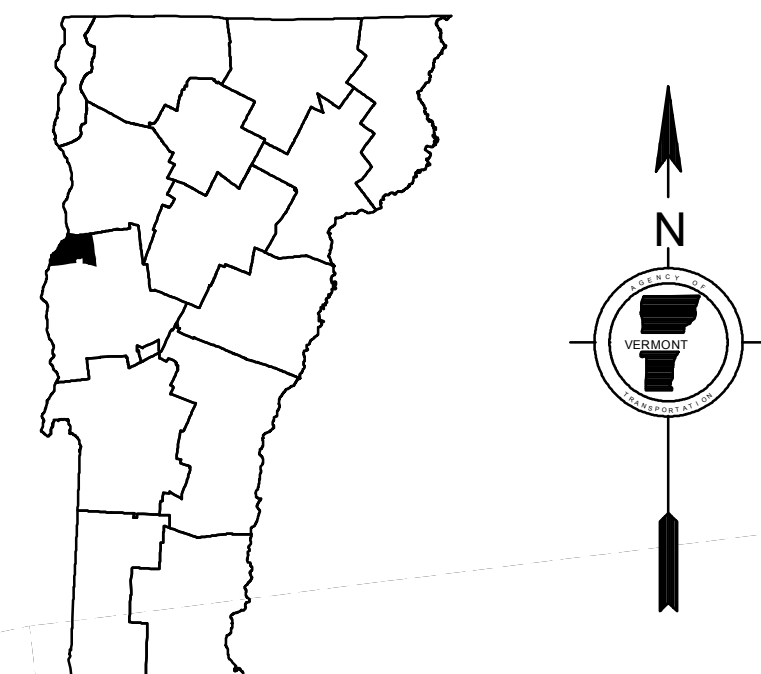
Mileage as of February 10, 2015  
 Map prepared June 04, 2015

SCALE 1:31,680





SOUTH RT. 7  
INSET 1  
SCALE 1:19,008



# VERMONT GENERAL HIGHWAY MAP Town of Ferrisburgh

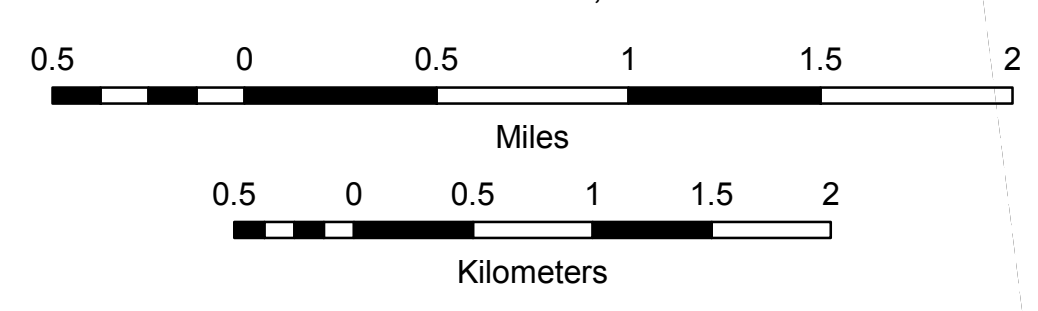
ADDISON COUNTY

Transportation District #5

Prepared by the  
Vermont Agency of Transportation  
Division of Policy, Planning and Intermodal Development  
in cooperation with  
U.S. Department of Transportation  
Federal Highway Administration

Mileage as of February 10, 2015  
Map prepared June 04, 2015

SCALE 1:31,680



TOWN HWY. No.	LENGTH IN MILES CLASS 3	CLASS 4	MILEAGE SUMMARY	
8	6.43		CLASS 2	
9	0.31		TH-1	4.270
10	0.59		TH-2	3.460
11	0.13		TH-3	4.680
12	0.56		TH-4	2.670
13	0.67		TH-5	0.900
14	5.79		TH-6	1.960
15	0.85		TH-7	0.450
16	2.44		TOTAL CLASS 2	18.390
17	0.82		CLASS 3	
18	0.63		TOTAL CLASS 3	56.60
19	5.52		TOTAL TOWN	74.990
20	0.77		STATE HIGHWAY	
22	1.46		VT-22A	0.362
23	0.35		NSH-FSH	0.136
24		(0.65)	TOTAL STATE HIGHWAY	0.498
25	1.22		US HIGHWAY	
26	0.40		US-7	7.287
27	0.25		TOTAL US HIGHWAY	7.287
28	2.14		TOTAL STATE	7.785
29	1.37		TOTAL, TRAVELED HIGHWAYS, FEB. 10, 2015:	82.775
30	0.15		(Excludes Class 4, Legal Trail, and Unidentified Corridor Mileage)	
31	1.20			
32	0.32			
33	0.08			
34	1.45			
35	2.90			
36	0.94			
38		(0.18)		
39	2.15			
40	1.01			
41	1.49			
42	2.16			
43	1.25			
44	0.90			
45	0.29			
46	0.13			
47	0.22	(0.83)		
48	0.15			
49	0.39			
50	1.10			
51	1.65			
52	0.15			
53	0.61			
54	0.50			
55	0.65			
56	0.13			
57	0.56	(0.73)		
58	0.07			
60	0.17			
61	0.23			
62	0.10			
64	0.10			
65	0.60			
66	0.10			
TOTAL	56.60	2.39		

TOWN HWY. No.	LENGTH IN MILES "NOT UP TO STANDARD"
18	(0.04)
36	(0.10)
58	(0.20)
TOTAL	0.34

\*The sections of the town highways listed above are legally Class 3, but have been deemed "Not Up To Standard" and are functionally Class 4 Town Highways

LEGAL TRAIL No.	LENGTH IN MILES LEGAL TRAIL
1	(1.00)
2	(0.29)
3	(0.78)
4	(0.22)
5	(1.06)
6	(1.90)
7	(0.60)
8	(0.72)
9	(0.20)
TOTAL	6.77

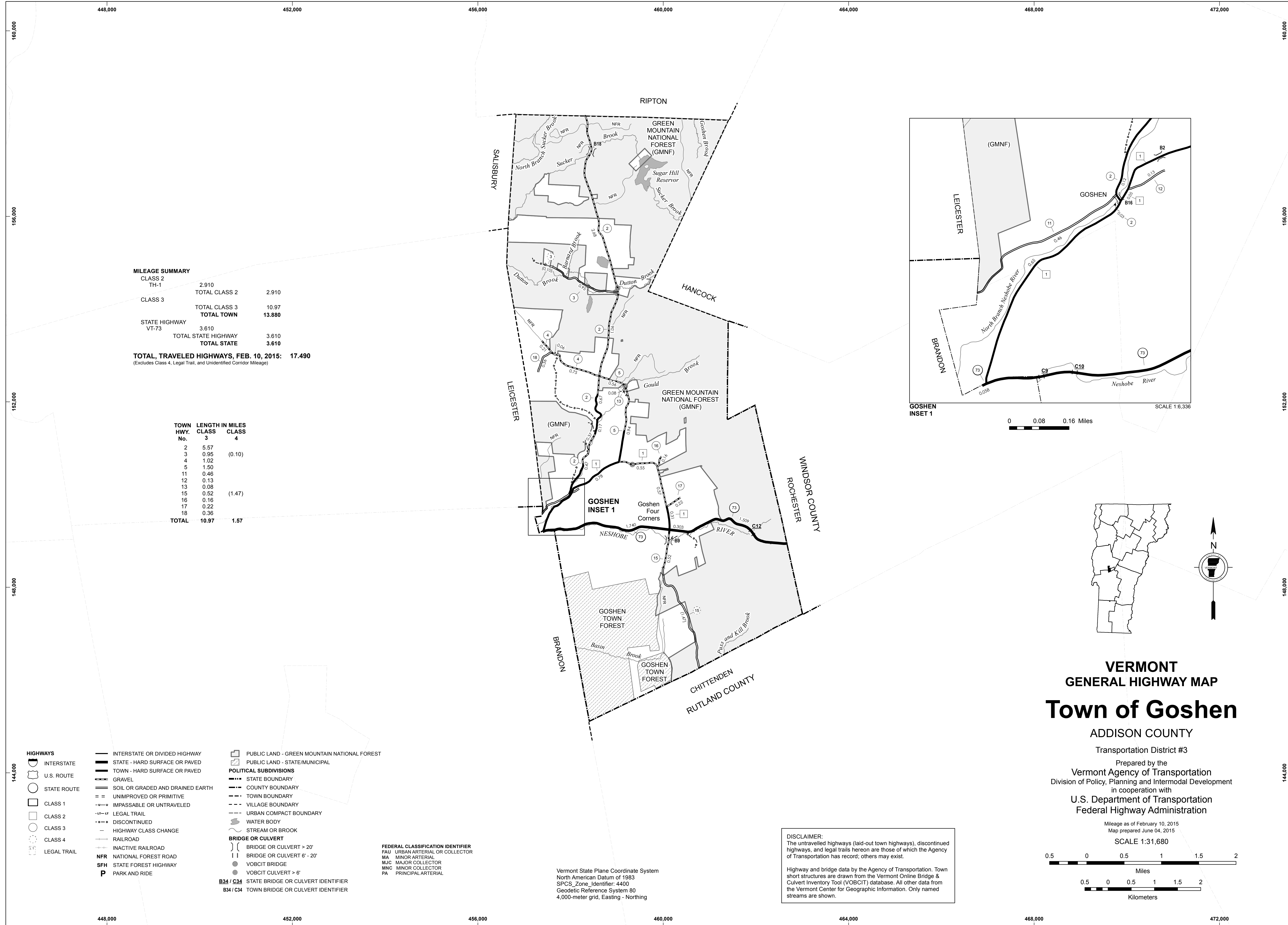
**DISCLAIMER:**  
The untraveled highways (laid-out town highways), discontinued highways, and legal trails hereon are those of which the Agency of Transportation has record; others may exist.  
Highway and bridge data by the Agency of Transportation. Town short structures are drawn from the Vermont Online Bridge & Culvert Inventory Tool (VOBCIT) database. All other data from the Vermont Center for Geographic Information. Only named streams are shown.

- HIGHWAYS**
  - INTERSTATE
  - U.S. ROUTE
  - STATE ROUTE
  - CLASS 1
  - CLASS 2
  - CLASS 3
  - CLASS 4
  - LEGAL TRAIL
- INTERSTATE OR DIVIDED HIGHWAY
- STATE - HARD SURFACE OR PAVED
- TOWN - HARD SURFACE OR PAVED
- GRAVEL
- SOIL OR GRADED AND DRAINED EARTH
- UNIMPROVED OR PRIMITIVE
- IMPASSABLE OR UNTRAVELED
- LEGAL TRAIL
- DISCONTINUED
- HIGHWAY CLASS CHANGE
- RAILROAD
- INACTIVE RAILROAD
- NFR NATIONAL FOREST ROAD
- SFH STATE FOREST HIGHWAY
- P PARK AND RIDE

- PUBLIC LAND - GREEN MOUNTAIN NATIONAL FOREST**
- PUBLIC LAND - STATE/MUNICIPAL**
- POLITICAL SUBDIVISIONS**
  - STATE BOUNDARY
  - COUNTY BOUNDARY
  - TOWN BOUNDARY
  - VILLAGE BOUNDARY
  - URBAN COMPACT BOUNDARY
  - WATER BODY
  - STREAM OR BROOK
  - BRIDGE OR CULVERT
    - BRIDGE OR CULVERT > 20'
    - BRIDGE OR CULVERT 6' - 20'
    - VOBCIT BRIDGE
    - VOBCIT CULVERT > 6'
  - STATE BRIDGE OR CULVERT IDENTIFIER
  - TOWN BRIDGE OR CULVERT IDENTIFIER

FEDERAL CLASSIFICATION IDENTIFIER  
FAU URBAN ARTERIAL OR COLLECTOR  
MA MINOR ARTERIAL  
MJC MAJOR COLLECTOR  
MNC MINOR COLLECTOR  
PA PRINCIPAL ARTERIAL

Vermont State Plane Coordinate System  
North American Datum of 1983  
SPCS\_Zone\_Identifier: 4400  
Geodetic Reference System 80  
4,000-meter grid, Easting - Northing

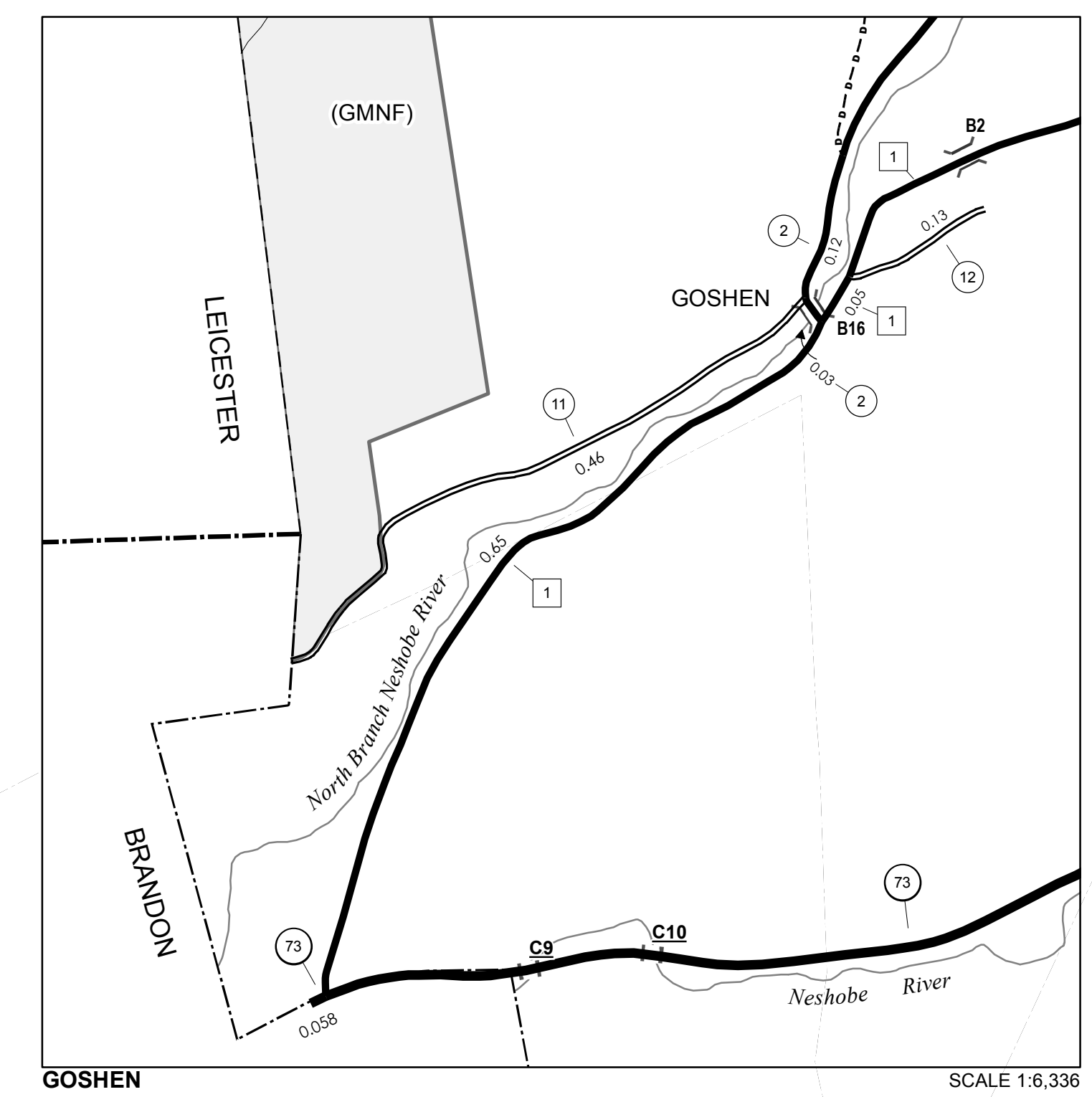


**MILEAGE SUMMARY**

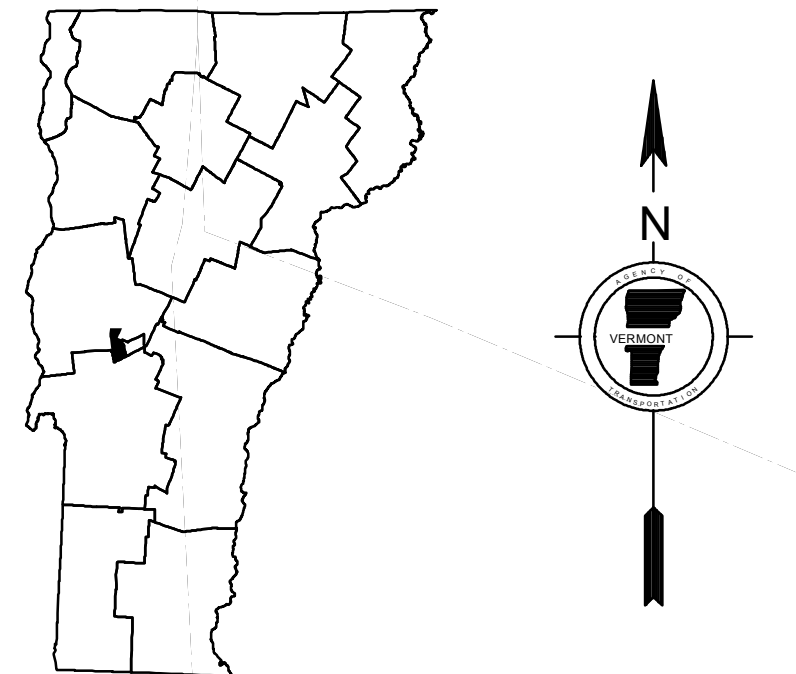
CLASS 2	2.910	
TH-1		2.910
<b>TOTAL CLASS 2</b>	<b>2.910</b>	
CLASS 3		10.97
<b>TOTAL CLASS 3</b>	<b>10.97</b>	
<b>TOTAL TOWN</b>	<b>13.880</b>	
STATE HIGHWAY	3.610	
VT-73		3.610
<b>TOTAL STATE HIGHWAY</b>	<b>3.610</b>	
<b>TOTAL STATE</b>	<b>3.610</b>	
<b>TOTAL, TRAVELED HIGHWAYS, FEB. 10, 2015:</b>	<b>17.490</b>	

(Excludes Class 4, Legal Trail, and Unidentified Corridor Mileage)

TOWN HWY. No.	LENGTH IN MILES CLASS 3	CLASS 4
2	5.57	
3	0.95	(0.10)
4	1.02	
5	1.50	
11	0.46	
12	0.13	
13	0.08	
15	0.52	(1.47)
16	0.16	
17	0.22	
18	0.36	
<b>TOTAL</b>	<b>10.97</b>	<b>1.57</b>



0 0.08 0.16 Miles



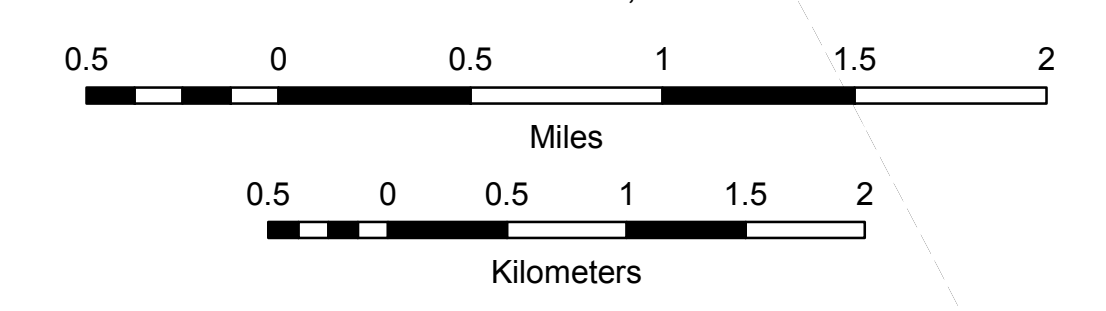
**VERMONT**  
**GENERAL HIGHWAY MAP**  
**Town of Goshen**

ADDISON COUNTY

Transportation District #3  
 Prepared by the  
**Vermont Agency of Transportation**  
 Division of Policy, Planning and Intermodal Development  
 in cooperation with  
**U.S. Department of Transportation**  
**Federal Highway Administration**

Mileage as of February 10, 2015  
 Map prepared June 04, 2015

SCALE 1:31,680

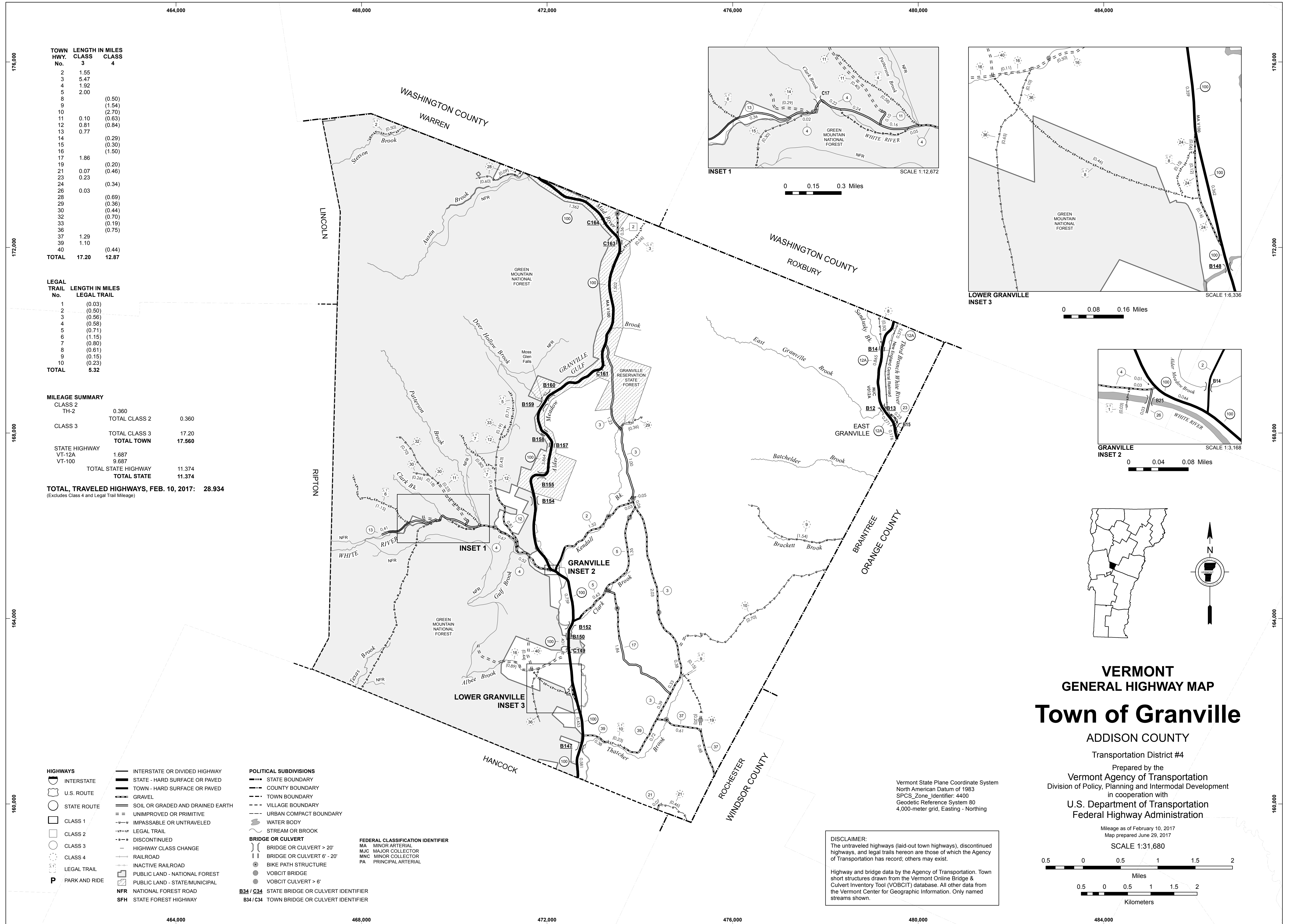


**DISCLAIMER:**  
 The untraveled highways (laid-out town highways), discontinued highways, and legal trails hereon are those of which the Agency of Transportation has record; others may exist.

Highway and bridge data by the Agency of Transportation. Town short structures are drawn from the Vermont Online Bridge & Culvert Inventory Tool (VOBCIT) database. All other data from the Vermont Center for Geographic Information. Only named streams are shown.

- HIGHWAYS**
- INTERSTATE
  - U.S. ROUTE
  - STATE ROUTE
  - CLASS 1
  - CLASS 2
  - CLASS 3
  - CLASS 4
  - LEGAL TRAIL
- INTERSTATE OR DIVIDED HIGHWAY  
 STATE - HARD SURFACE OR PAVED  
 TOWN - HARD SURFACE OR PAVED  
 GRAVEL  
 SOIL OR GRADED AND DRAINED EARTH  
 UNIMPROVED OR PRIMITIVE  
 IMPASSABLE OR UNTRAVELED  
 LEGAL TRAIL  
 DISCONTINUED  
 HIGHWAY CLASS CHANGE  
 RAILROAD  
 INACTIVE RAILROAD  
 NATIONAL FOREST ROAD  
 STATE FOREST HIGHWAY  
 PARK AND RIDE
- PUBLIC LAND - GREEN MOUNTAIN NATIONAL FOREST  
 PUBLIC LAND - STATE/MUNICIPAL
- POLITICAL SUBDIVISIONS**
- STATE BOUNDARY
  - COUNTY BOUNDARY
  - TOWN BOUNDARY
  - VILLAGE BOUNDARY
  - URBAN COMPACT BOUNDARY
  - WATER BODY
  - STREAM OR BROOK
- BRIDGE OR CULVERT**
- BRIDGE OR CULVERT > 20'
  - BRIDGE OR CULVERT 6' - 20'
  - VOBCIT BRIDGE
  - VOBCIT CULVERT > 6'
  - STATE BRIDGE OR CULVERT IDENTIFIER
  - TOWN BRIDGE OR CULVERT IDENTIFIER
- FEDERAL CLASSIFICATION IDENTIFIER**
- FAU URBAN ARTERIAL OR COLLECTOR
  - MA MINOR ARTERIAL
  - MJC MAJOR COLLECTOR
  - MNC MINOR COLLECTOR
  - PA PRINCIPAL ARTERIAL

Vermont State Plane Coordinate System  
 North American Datum of 1983  
 SPCS\_Zone\_Identifier: 4400  
 Geodetic Reference System 80  
 4,000-meter grid, Easting - Northing



TOWN HWY. No.	LENGTH IN MILES CLASS 3	CLASS 4
2	1.55	
3	5.47	
4	1.92	
5	2.00	
8		(0.50)
9		(1.54)
10		(2.70)
11	0.10	(0.63)
12	0.81	(0.84)
13	0.77	
14		(0.29)
15		(0.30)
16		(1.50)
17	1.86	
19		(0.20)
21	0.07	(0.46)
23	0.23	
24		(0.34)
26	0.03	
28		(0.69)
29		(0.36)
30		(0.44)
32		(0.70)
33		(0.19)
36		(0.75)
37	1.29	
39	1.10	
40		(0.44)
<b>TOTAL</b>	<b>17.20</b>	<b>12.87</b>

LEGAL TRAIL No.	LENGTH IN MILES LEGAL TRAIL
1	(0.03)
2	(0.50)
3	(0.56)
4	(0.58)
5	(0.71)
6	(1.15)
7	(0.80)
8	(0.61)
9	(0.15)
10	(0.23)
<b>TOTAL</b>	<b>5.32</b>

MILEAGE SUMMARY		
CLASS 2		
TH-2	0.360	
<b>TOTAL CLASS 2</b>	<b>0.360</b>	
CLASS 3		
<b>TOTAL CLASS 3</b>	<b>17.20</b>	
<b>TOTAL TOWN</b>	<b>17.560</b>	
STATE HIGHWAY		
VT-12A	1.687	
VT-100	9.687	
<b>TOTAL STATE HIGHWAY</b>	<b>11.374</b>	
<b>TOTAL STATE</b>	<b>11.374</b>	

**TOTAL, TRAVELED HIGHWAYS, FEB. 10, 2017: 28.934**  
 (Excludes Class 4 and Legal Trail Mileage)

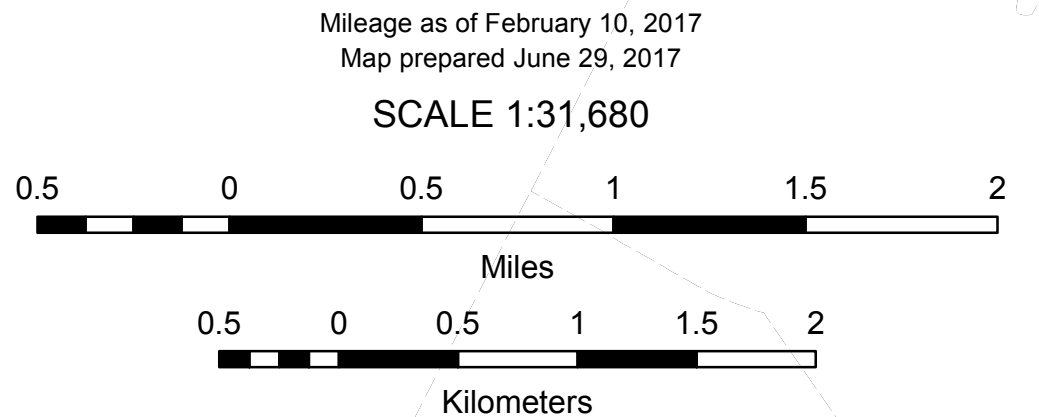
- HIGHWAYS**
- INTERSTATE
- U.S. ROUTE
- STATE ROUTE
- CLASS 1
- CLASS 2
- CLASS 3
- CLASS 4
- LEGAL TRAIL
- PARK AND RIDE
- INTERSTATE OR DIVIDED HIGHWAY
- STATE - HARD SURFACE OR PAVED
- TOWN - HARD SURFACE OR PAVED
- GRAVEL
- SOIL OR GRADED AND DRAINED EARTH
- UNIMPROVED OR PRIMITIVE
- IMPASSABLE OR UNTRAVELED
- LEGAL TRAIL
- DISCONTINUED
- HIGHWAY CLASS CHANGE
- RAILROAD
- INACTIVE RAILROAD
- PUBLIC LAND - NATIONAL FOREST
- PUBLIC LAND - STATE/MUNICIPAL
- NFR NATIONAL FOREST ROAD
- SFH STATE FOREST HIGHWAY

- POLITICAL SUBDIVISIONS**
- STATE BOUNDARY
- COUNTY BOUNDARY
- TOWN BOUNDARY
- VILLAGE BOUNDARY
- URBAN COMPACT BOUNDARY
- WATER BODY
- STREAM OR BROOK
- BRIDGE OR CULVERT**
- BRIDGE OR CULVERT > 20'
- BRIDGE OR CULVERT 6' - 20'
- BIKE PATH STRUCTURE
- VOBCIT BRIDGE
- VOBCIT CULVERT > 6'
- B34 / C34 STATE BRIDGE OR CULVERT IDENTIFIER
- B34 / C34 TOWN BRIDGE OR CULVERT IDENTIFIER

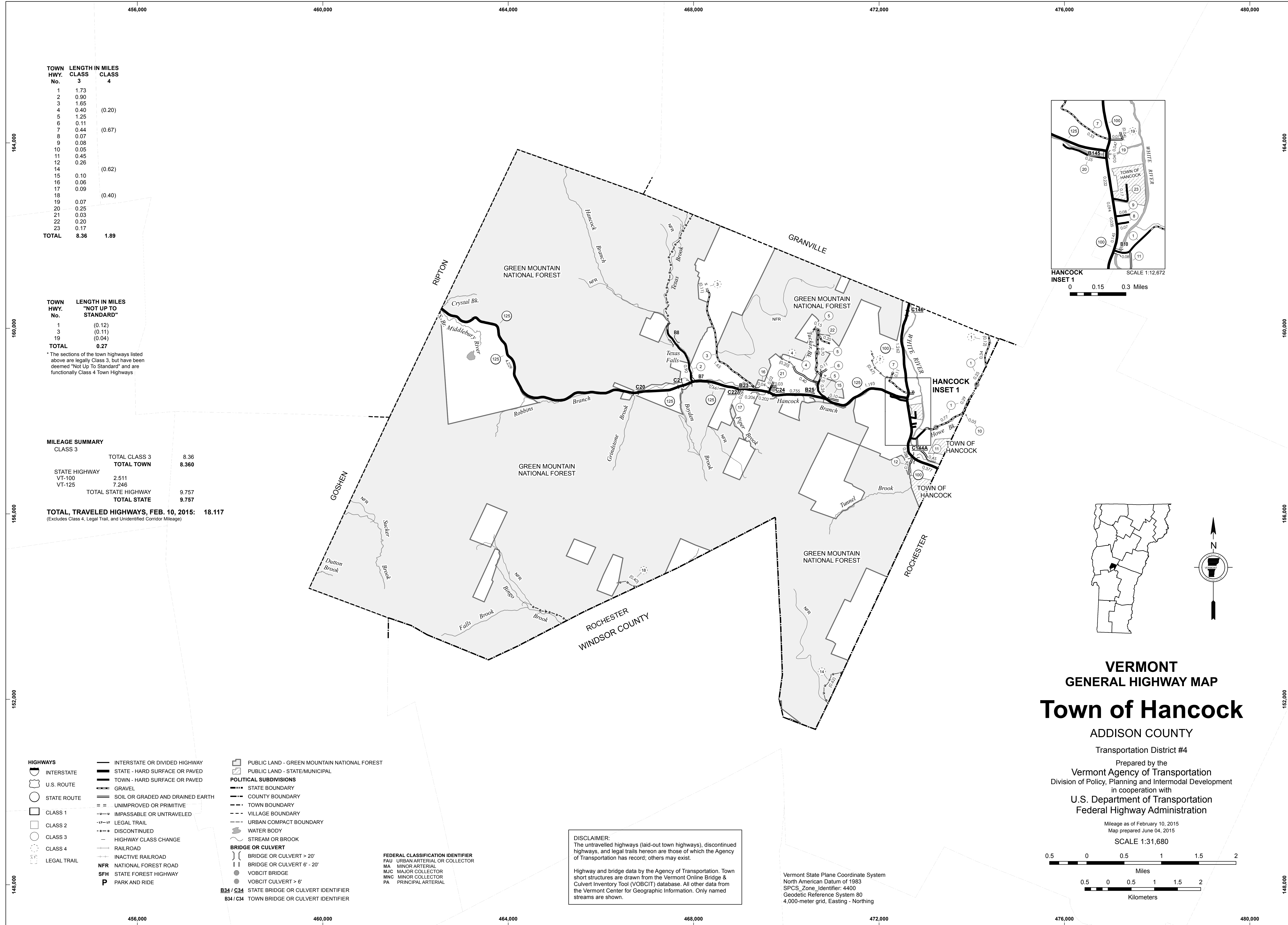
- FEDERAL CLASSIFICATION IDENTIFIER**
- MA MINOR ARTERIAL
- MJC MAJOR COLLECTOR
- MNC MINOR COLLECTOR
- PA PRINCIPAL ARTERIAL

**DISCLAIMER:**  
 The untraveled highways (laid-out town highways), discontinued highways, and legal trails hereon are those of which the Agency of Transportation has record; others may exist.  
 Highway and bridge data by the Agency of Transportation. Town short structures drawn from the Vermont Online Bridge & Culvert Inventory Tool (VOBCIT) database. All other data from the Vermont Center for Geographic Information. Only named streams shown.

**VERMONT**  
**GENERAL HIGHWAY MAP**  
**Town of Granville**  
 ADDISON COUNTY  
 Transportation District #4  
 Prepared by the  
 Vermont Agency of Transportation  
 Division of Policy, Planning and Intermodal Development  
 in cooperation with  
 U.S. Department of Transportation  
 Federal Highway Administration







TOWN HWY. No.	LENGTH IN MILES CLASS 3	CLASS 4
1	1.73	
2	0.90	
3	1.65	
4	0.40	(0.20)
5	1.25	
6	0.11	
7	0.44	(0.67)
8	0.07	
9	0.08	
10	0.05	
11	0.45	
12	0.26	
14		(0.62)
15	0.10	
16	0.06	
17	0.09	
18		(0.40)
19	0.07	
20	0.25	
21	0.03	
22	0.20	
23	0.17	
<b>TOTAL</b>	<b>8.36</b>	<b>1.89</b>

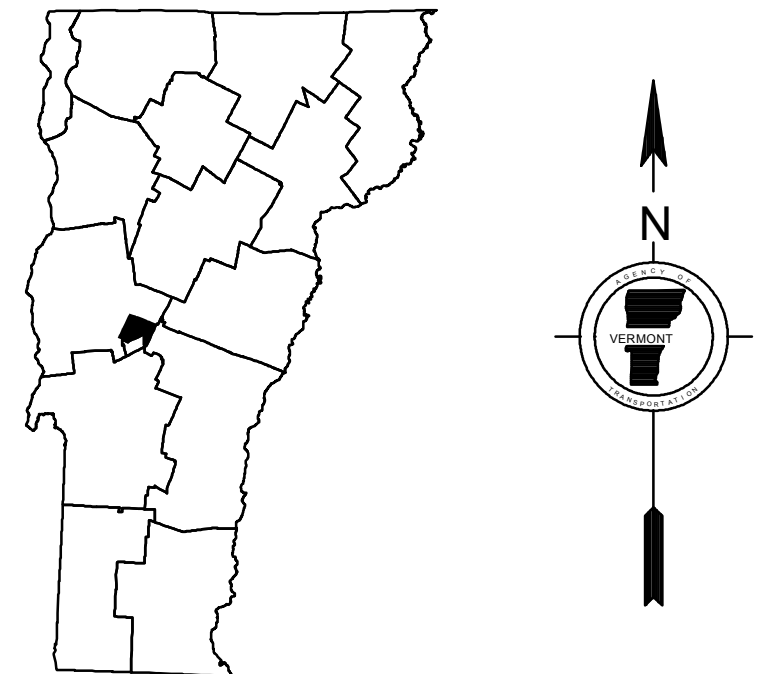
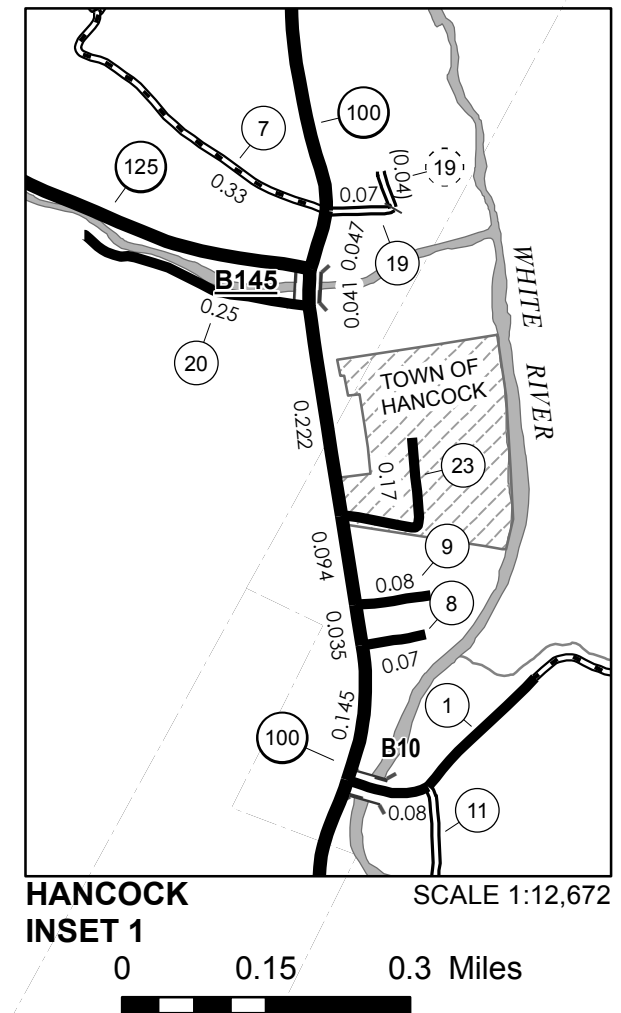
TOWN HWY. No.	LENGTH IN MILES "NOT UP TO STANDARD"
1	(0.12)
3	(0.11)
19	(0.04)
<b>TOTAL</b>	<b>0.27</b>

\* The sections of the town highways listed above are legally Class 3, but have been deemed "Not Up To Standard" and are functionally Class 4 Town Highways

**MILEAGE SUMMARY**

CLASS 3	TOTAL CLASS 3	8.36
TOTAL TOWN	8.360	
STATE HIGHWAY		
VT-100	2.511	
VT-125	7.246	
<b>TOTAL STATE HIGHWAY</b>	<b>9.757</b>	
<b>TOTAL STATE</b>	<b>9.757</b>	
<b>TOTAL, TRAVELED HIGHWAYS, FEB. 10, 2015:</b>	<b>18.117</b>	

(Excludes Class 4, Legal Trail, and Unidentified Corridor Mileage)



**VERMONT**  
**GENERAL HIGHWAY MAP**  
**Town of Hancock**

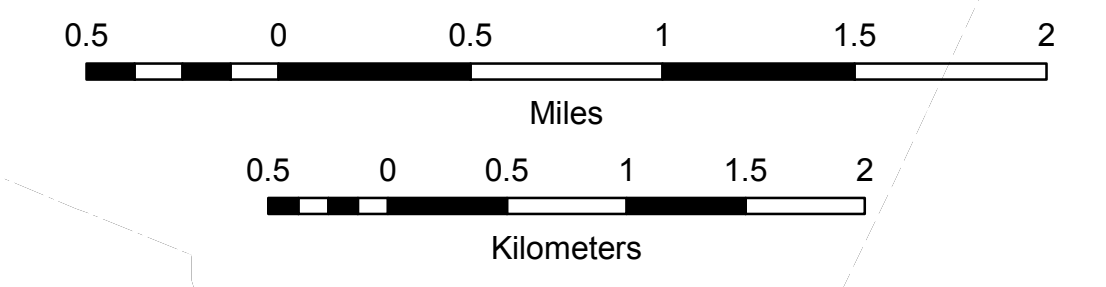
ADDISON COUNTY

Transportation District #4

Prepared by the  
**Vermont Agency of Transportation**  
 Division of Policy, Planning and Intermodal Development  
 in cooperation with  
**U.S. Department of Transportation**  
**Federal Highway Administration**

Mileage as of February 10, 2015  
 Map prepared June 04, 2015

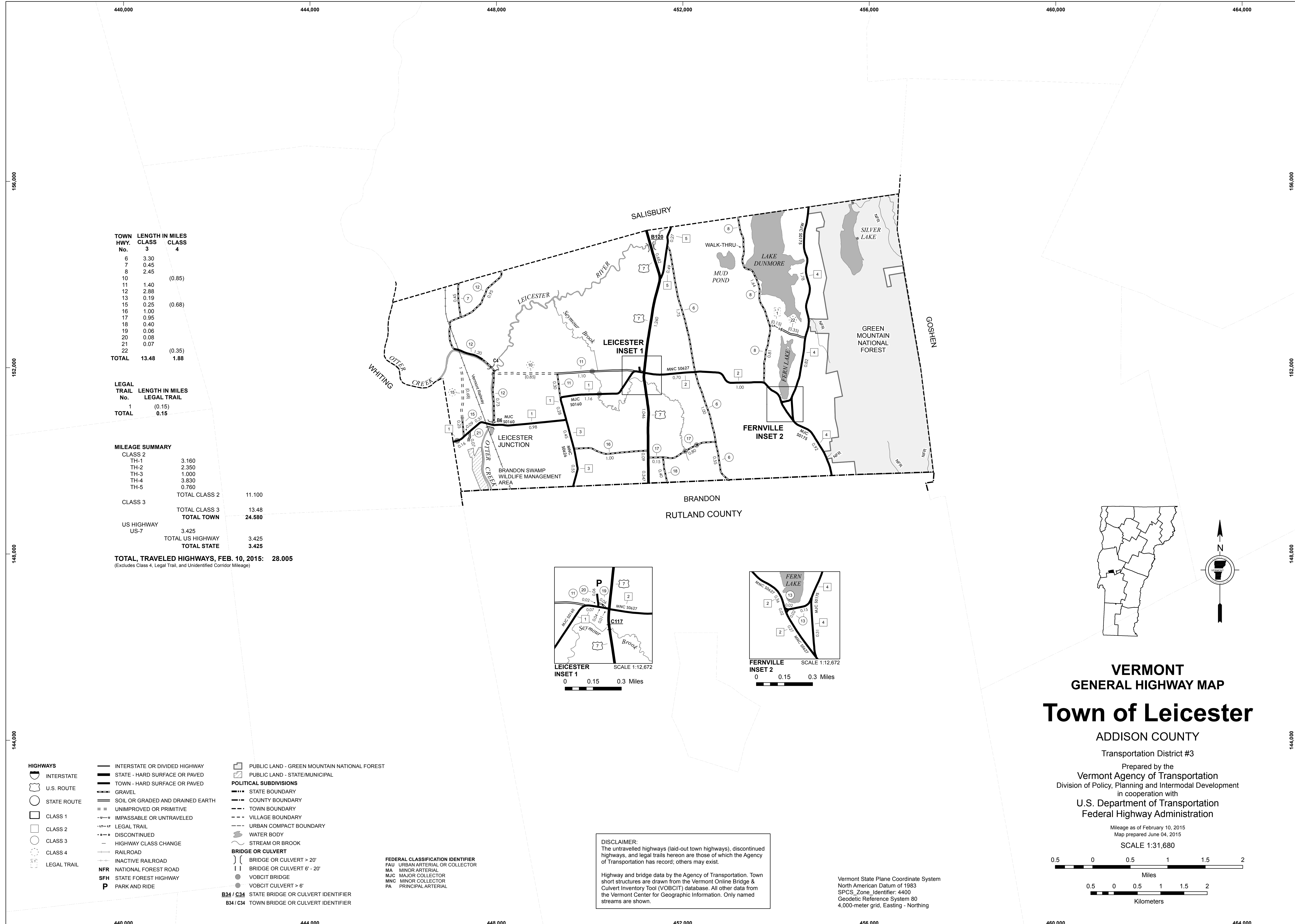
SCALE 1:31,680



**DISCLAIMER:**  
 The untraveled highways (laid-out town highways), discontinued highways, and legal trails hereon are those of which the Agency of Transportation has record; others may exist.

Highway and bridge data by the Agency of Transportation. Town short structures are drawn from the Vermont Online Bridge & Culvert Inventory Tool (VOBCIT) database. All other data from the Vermont Center for Geographic Information. Only named streams are shown.

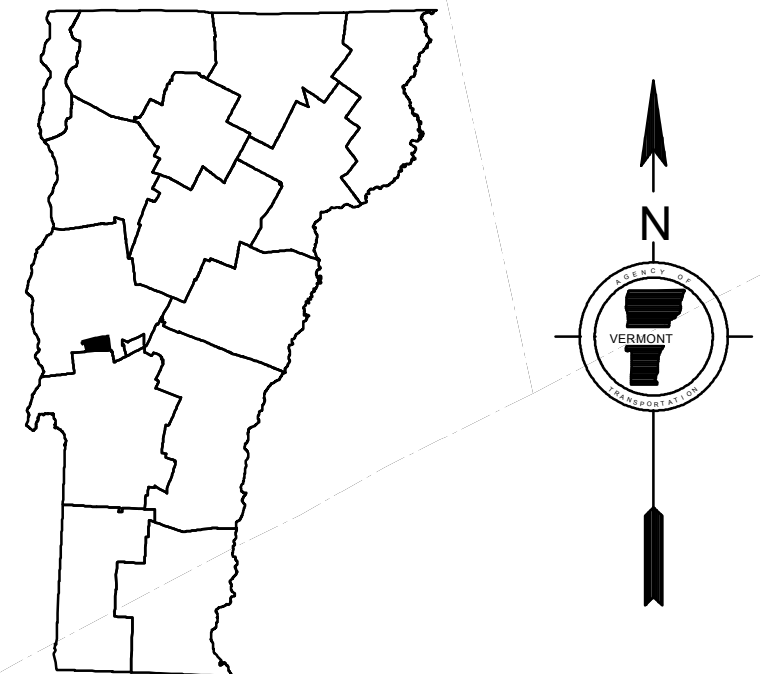
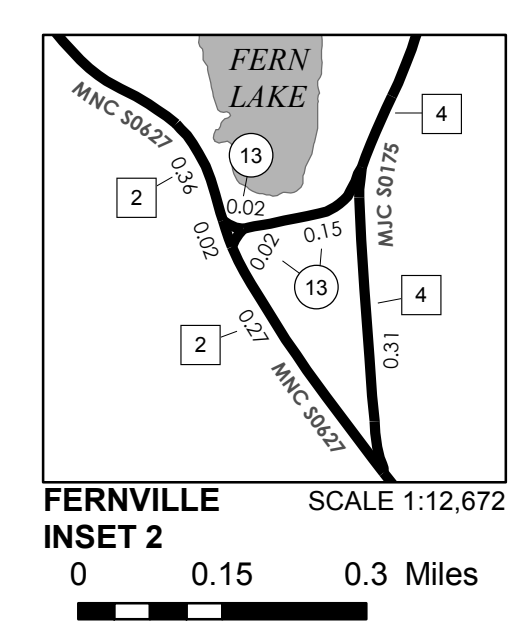
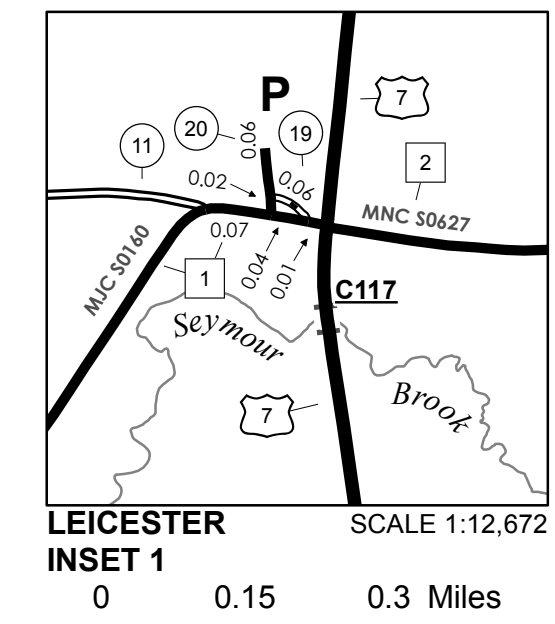
Vermont State Plane Coordinate System  
 North American Datum of 1983  
 SPCS\_Zone\_Identifier: 4400  
 Geodetic Reference System 80  
 4,000-meter grid, Easting - Northing



TOWN HWY. No.	LENGTH IN MILES CLASS 3	CLASS 4
6	3.30	
7	0.45	
8	2.45	
10		(0.85)
11	1.40	
12	2.88	
13	0.19	
15	0.25	(0.68)
16	1.00	
17	0.95	
18	0.40	
19	0.06	
20	0.08	
21	0.07	
22		(0.35)
<b>TOTAL</b>	<b>13.48</b>	<b>1.88</b>

LEGAL TRAIL No.	LENGTH IN MILES LEGAL TRAIL
1	(0.15)
<b>TOTAL</b>	<b>0.15</b>

MILEAGE SUMMARY		
CLASS 2		
TH-1	3.160	
TH-2	2.350	
TH-3	1.000	
TH-4	3.830	
TH-5	0.760	
<b>TOTAL CLASS 2</b>	<b>11.100</b>	
CLASS 3		
<b>TOTAL CLASS 3</b>	<b>13.48</b>	
<b>TOTAL TOWN</b>	<b>24.580</b>	
US HIGHWAY		
US-7	3.425	
<b>TOTAL US HIGHWAY</b>	<b>3.425</b>	
<b>TOTAL STATE</b>	<b>3.425</b>	
<b>TOTAL, TRAVELED HIGHWAYS, FEB. 10, 2015:</b>	<b>28.005</b>	
<small>(Excludes Class 4, Legal Trail, and Unidentified Corridor Mileage)</small>		



# VERMONT GENERAL HIGHWAY MAP

## Town of Leicester

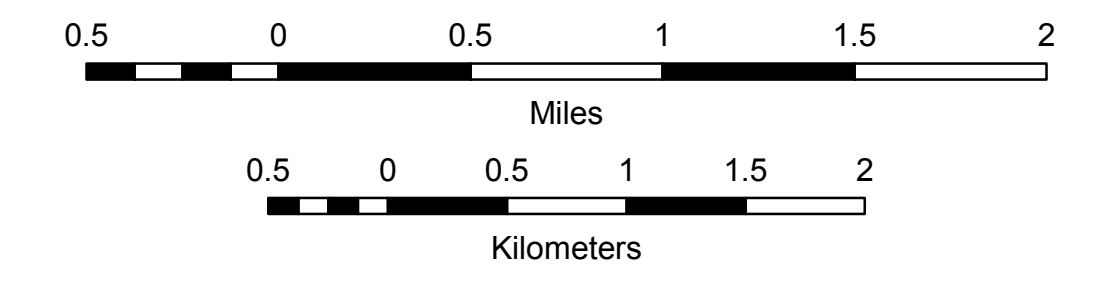
ADDISON COUNTY

Transportation District #3

Prepared by the  
**Vermont Agency of Transportation**  
 Division of Policy, Planning and Intermodal Development  
 in cooperation with  
**U.S. Department of Transportation**  
 Federal Highway Administration

Mileage as of February 10, 2015  
 Map prepared June 04, 2015

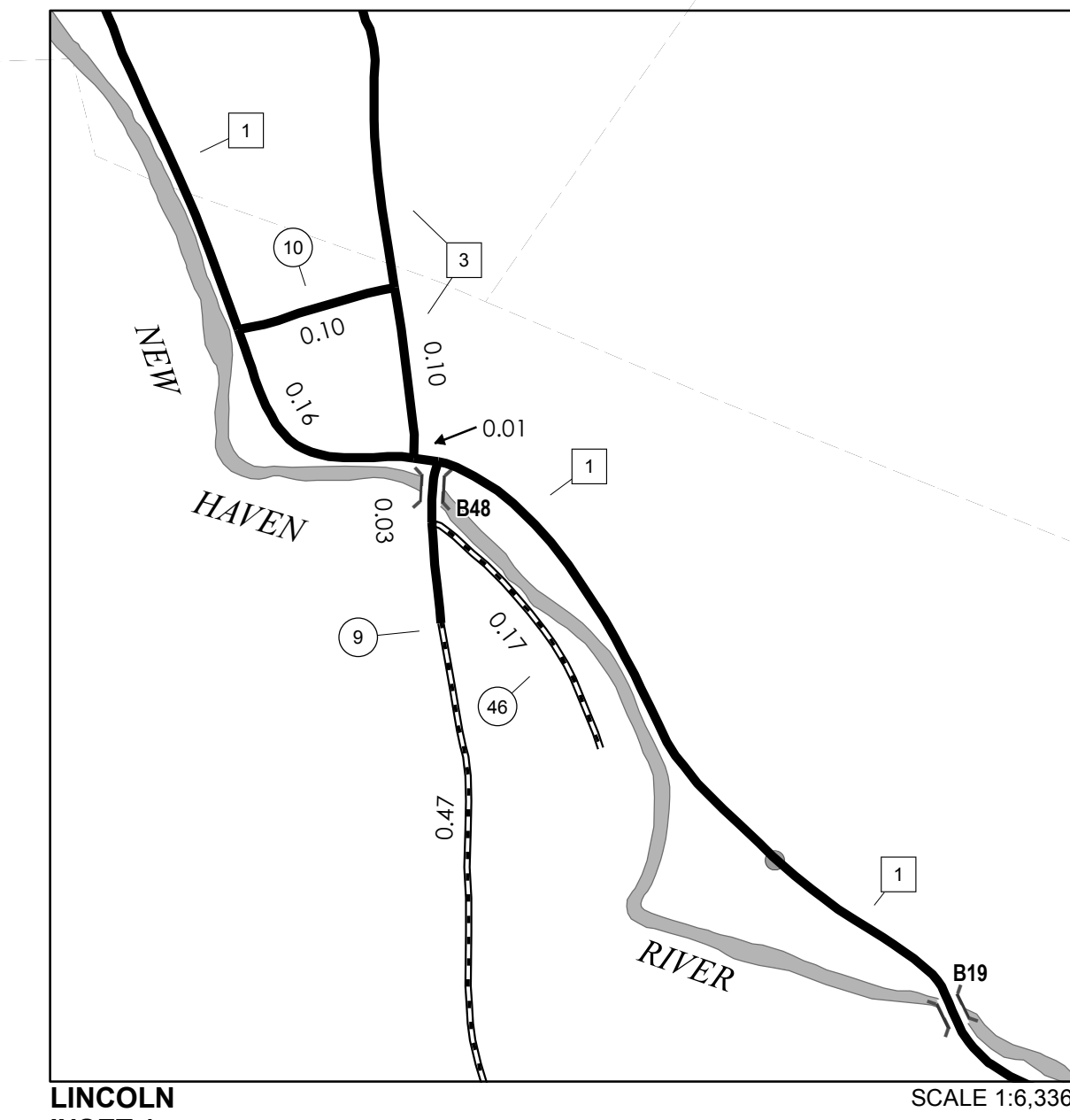
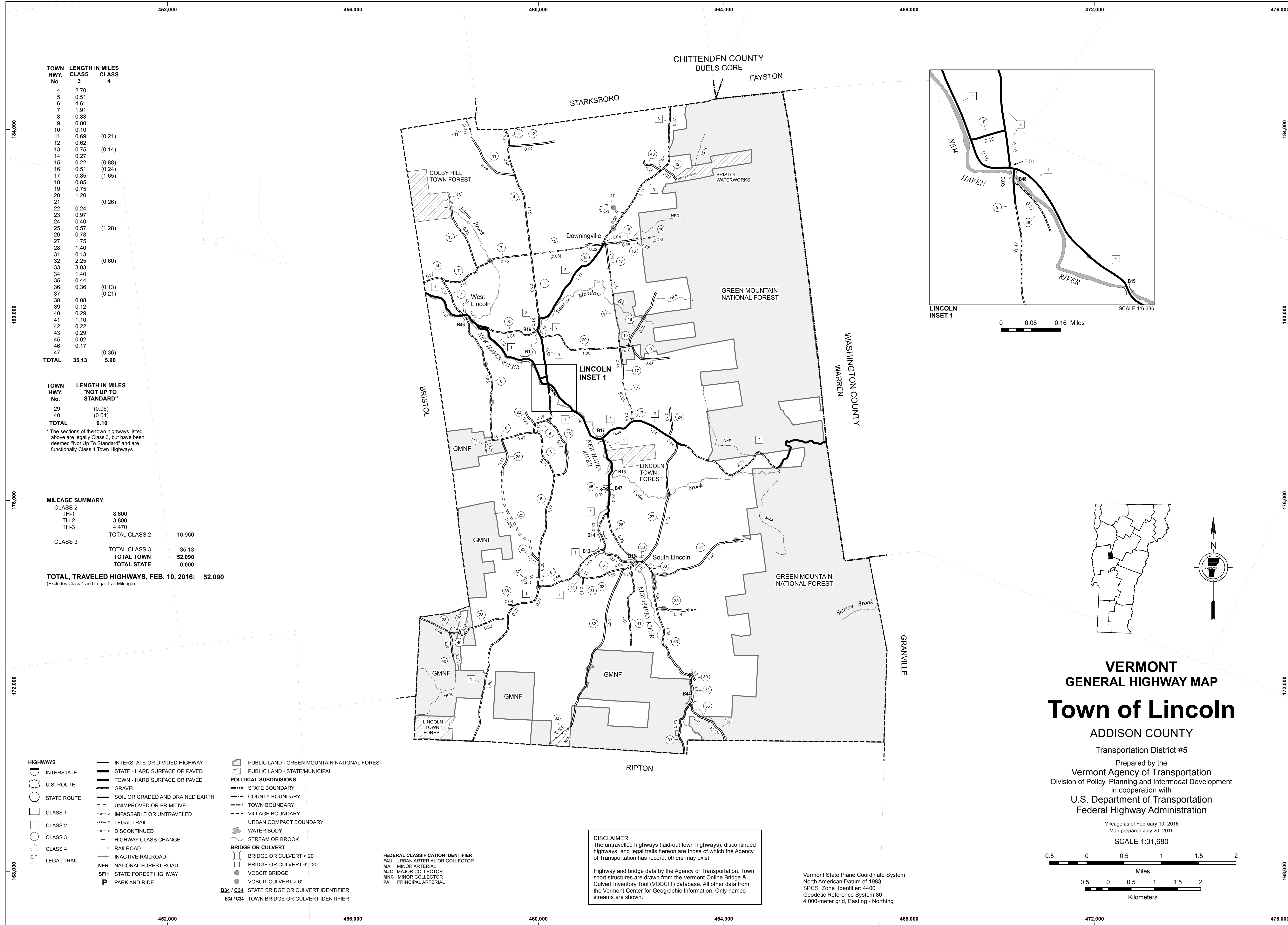
SCALE 1:31,680



**DISCLAIMER:**  
 The untraveled highways (laid-out town highways), discontinued highways, and legal trails hereon are those of which the Agency of Transportation has record; others may exist.

Highway and bridge data by the Agency of Transportation. Town short structures are drawn from the Vermont Online Bridge & Culvert Inventory Tool (VOBCIT) database. All other data from the Vermont Center for Geographic Information. Only named streams are shown.

- HIGHWAYS**
- INTERSTATE
- U.S. ROUTE
- STATE ROUTE
- CLASS 1
- CLASS 2
- CLASS 3
- CLASS 4
- LEGAL TRAIL
- INTERSTATE OR DIVIDED HIGHWAY
- STATE - HARD SURFACE OR PAVED
- TOWN - HARD SURFACE OR PAVED
- GRAVEL
- SOIL OR GRADED AND DRAINED EARTH
- UNIMPROVED OR PRIMITIVE
- IMPASSABLE OR UNTRAVELED
- LEGAL TRAIL
- DISCONTINUED
- HIGHWAY CLASS CHANGE
- RAILROAD
- INACTIVE RAILROAD
- NATIONAL FOREST ROAD
- STATE FOREST HIGHWAY
- PARK AND RIDE
- PUBLIC LAND - GREEN MOUNTAIN NATIONAL FOREST
- PUBLIC LAND - STATE/MUNICIPAL
- POLITICAL SUBDIVISIONS**
- STATE BOUNDARY
- COUNTY BOUNDARY
- TOWN BOUNDARY
- VILLAGE BOUNDARY
- URBAN COMPACT BOUNDARY
- WATER BODY
- STREAM OR BROOK
- BRIDGE OR CULVERT**
- BRIDGE OR CULVERT > 20'
- BRIDGE OR CULVERT 6' - 20'
- VOBCIT BRIDGE
- VOBCIT CULVERT > 6'
- STATE BRIDGE OR CULVERT IDENTIFIER
- TOWN BRIDGE OR CULVERT IDENTIFIER
- FEDERAL CLASSIFICATION IDENTIFIER
- FAU URBAN ARTERIAL OR COLLECTOR
- MA MINOR ARTERIAL
- MJC MAJOR COLLECTOR
- MNC MINOR COLLECTOR
- PA PRINCIPAL ARTERIAL



0 0.08 0.16 Miles

TOWN HWY. No.	LENGTH IN MILES CLASS 3	CLASS 4
4	2.70	
5	0.51	
6	4.61	
7	1.91	
8	0.88	
9	0.80	
10	0.10	(0.21)
11	0.69	(0.14)
12	0.62	
13	0.75	
14	0.27	(0.88)
15	0.22	(0.24)
16	0.51	(1.65)
17	0.85	
18	0.85	
19	0.75	
20	1.20	
21		(0.26)
22	0.24	
23	0.97	
24	0.40	
25	0.57	(1.28)
26	0.78	
27	1.75	
28	1.40	
31	0.13	(0.60)
32	2.25	
33	3.93	
34	1.40	
35	0.44	(0.13)
36	0.36	(0.21)
37		
38	0.08	
39	0.12	
40	0.29	
41	1.10	
42	0.22	
43	0.29	
45	0.02	
46	0.17	(0.36)
47		
<b>TOTAL</b>	<b>35.13</b>	<b>5.96</b>

TOWN HWY. No.	LENGTH IN MILES "NOT UP TO STANDARD"
29	(0.06)
40	(0.04)
<b>TOTAL</b>	<b>0.10</b>

\* The sections of the town highways listed above are legally Class 3, but have been deemed "Not Up To Standard" and are functionally Class 4 Town Highways

MILEAGE SUMMARY	
CLASS 2	
TH-1	8.600
TH-2	3.890
TH-3	4.470
<b>TOTAL CLASS 2</b>	<b>16.960</b>
CLASS 3	
<b>TOTAL CLASS 3</b>	<b>35.13</b>
<b>TOTAL TOWN</b>	<b>52.090</b>
<b>TOTAL STATE</b>	<b>0.000</b>

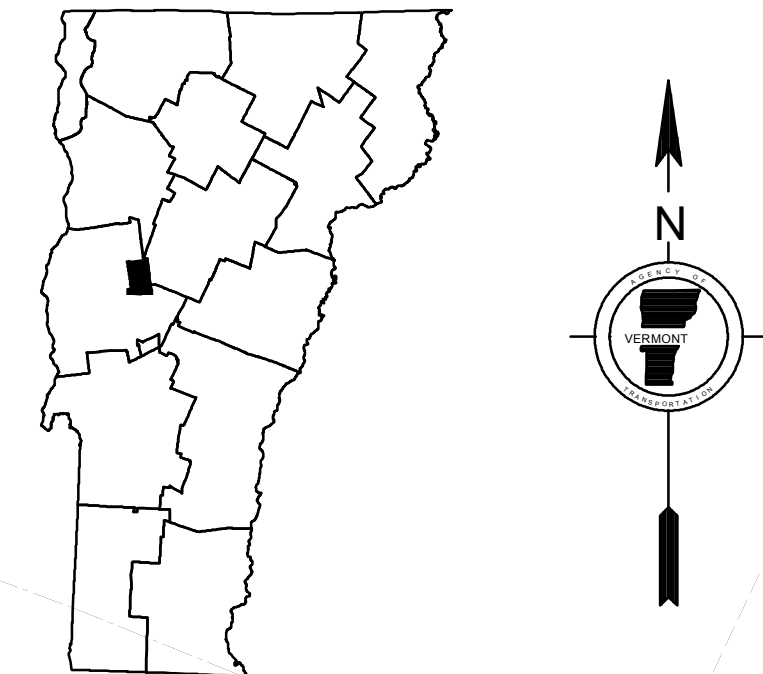
**TOTAL TRAVELED HIGHWAYS, FEB. 10, 2016: 52.090**  
(Excludes Class 4 and Legal Trail Mileage)

- HIGHWAYS**
  - INTERSTATE
  - U.S. ROUTE
  - STATE ROUTE
  - CLASS 1
  - CLASS 2
  - CLASS 3
  - CLASS 4
  - LEGAL TRAIL
  - INTERSTATE OR DIVIDED HIGHWAY
  - STATE - HARD SURFACE OR PAVED
  - TOWN - HARD SURFACE OR PAVED
  - GRAVEL
  - SOIL OR GRADED AND DRAINED EARTH
  - UNIMPROVED OR PRIMITIVE
  - IMPASSABLE OR UNTRAVELED
  - LEGAL TRAIL
  - DISCONTINUED
  - HIGHWAY CLASS CHANGE
  - RAILROAD
  - INACTIVE RAILROAD
  - NATIONAL FOREST ROAD
  - STATE FOREST HIGHWAY
  - PARK AND RIDE
- POLITICAL SUBDIVISIONS**
  - STATE BOUNDARY
  - COUNTY BOUNDARY
  - TOWN BOUNDARY
  - VILLAGE BOUNDARY
  - URBAN COMPACT BOUNDARY
  - WATER BODY
  - STREAM OR BROOK
- BRIDGE OR CULVERT**
  - BRIDGE OR CULVERT > 20'
  - BRIDGE OR CULVERT 6' - 20'
  - VOBCIT BRIDGE
  - VOBCIT CULVERT > 6'
  - STATE BRIDGE OR CULVERT IDENTIFIER
  - TOWN BRIDGE OR CULVERT IDENTIFIER
- FEDERAL CLASSIFICATION IDENTIFIER**
  - FAU URBAN ARTERIAL OR COLLECTOR
  - MA MINOR ARTERIAL
  - MJC MAJOR COLLECTOR
  - MNC MINOR COLLECTOR
  - PA PRINCIPAL ARTERIAL
- PUBLIC LAND - GREEN MOUNTAIN NATIONAL FOREST**
- PUBLIC LAND - STATE/MUNICIPAL**

**DISCLAIMER:**  
The untraveled highways (laid-out town highways), discontinued highways, and legal trails hereon are those of which the Agency of Transportation has record; others may exist.

Highway and bridge data by the Agency of Transportation. Town short structures are drawn from the Vermont Online Bridge & Culvert Inventory Tool (VOBCIT) database. All other data from the Vermont Center for Geographic Information. Only named streams are shown.

Vermont State Plane Coordinate System  
North American Datum of 1983  
SPCS\_Zone\_Identifier: 4400  
Geodetic Reference System 80  
4,000-meter grid, Easting - Northing



# VERMONT GENERAL HIGHWAY MAP

## Town of Lincoln

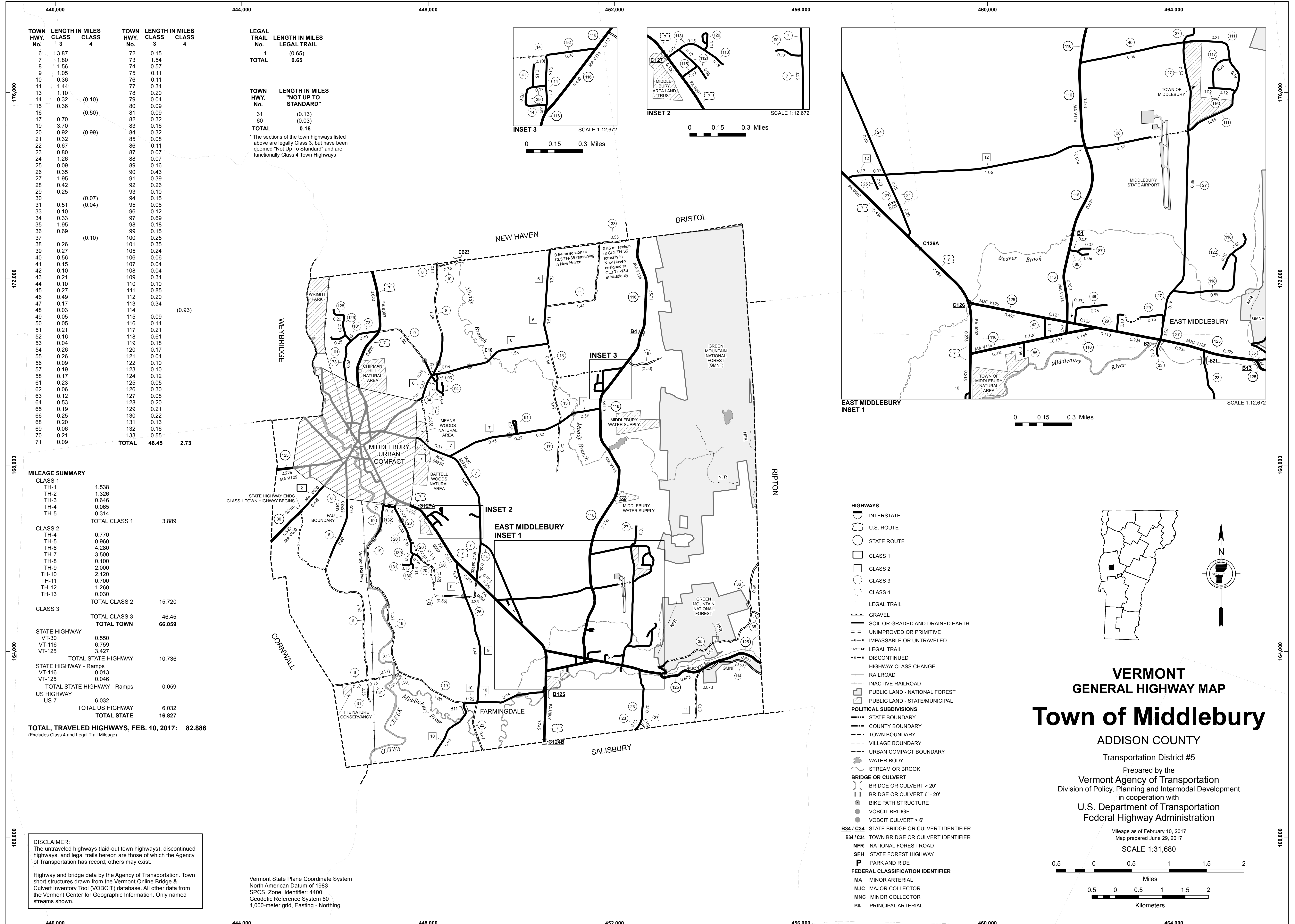
ADDISON COUNTY

Transportation District #5  
Prepared by the  
Vermont Agency of Transportation  
Division of Policy, Planning and Intermodal Development  
in cooperation with  
U.S. Department of Transportation  
Federal Highway Administration

Mileage as of February 10, 2016  
Map prepared July 20, 2016  
SCALE 1:31,680

0.5 0 0.5 1 1.5 2 Miles

0.5 0 0.5 1 1.5 2 Kilometers



TOWN HWY. No.	LENGTH IN MILES CLASS 3	CLASS 4	TOWN HWY. No.	LENGTH IN MILES CLASS 3	CLASS 4
6	3.87		72	0.15	
7	1.80		73	1.54	
8	1.56		74	0.57	
9	1.05		75	0.11	
10	0.36		76	0.11	
11	1.44	(0.10)	77	0.34	
13	1.10		78	0.20	
14	0.32		79	0.04	
15	0.36	(0.50)	80	0.09	
16	0.70		81	0.09	
17	0.25		82	0.32	
19	3.70	(0.99)	83	0.16	
20	0.92		84	0.32	
21	0.32		85	0.08	
22	0.67		86	0.11	
23	0.80		87	0.07	
24	1.26		88	0.07	
25	0.09		89	0.16	
26	0.35		90	0.43	
27	1.95		91	0.39	
28	0.42		92	0.26	
29	0.25		93	0.10	
30		(0.07)	94	0.15	
31	0.51	(0.04)	95	0.08	
33	0.10		96	0.12	
34	0.33		97	0.69	
35	1.95		98	0.18	
36	0.69		99	0.15	
37		(0.10)	100	0.25	
38	0.26		101	0.35	
39	0.27		105	0.24	
40	0.56		106	0.06	
41	0.15		107	0.04	
42	0.10		108	0.04	
43	0.21		109	0.34	
44	0.10		110	0.10	
45	0.27		111	0.85	
46	0.49		112	0.20	
47	0.17		113	0.34	
48	0.03		114		(0.93)
49	0.05		115	0.09	
50	0.05		116	0.14	
51	0.21		117	0.11	
52	0.16		118	0.61	
53	0.04		119	0.18	
54	0.26		120	0.17	
55	0.26		121	0.04	
56	0.09		122	0.10	
57	0.19		123	0.10	
58	0.17		124	0.12	
61	0.23		125	0.05	
62	0.06		126	0.30	
63	0.12		127	0.08	
64	0.53		128	0.20	
65	0.19		129	0.21	
66	0.25		130	0.22	
68	0.20		131	0.13	
69	0.06		132	0.16	
70	0.21		133	0.55	
71	0.09				
<b>TOTAL</b>	<b>46.45</b>	<b>2.73</b>			

LEGAL TRAIL No.	LENGTH IN MILES LEGAL TRAIL
1	(0.65)
<b>TOTAL</b>	<b>0.65</b>

TOWN HWY. No.	LENGTH IN MILES "NOT UP TO STANDARD"
31	(0.13)
60	(0.03)
<b>TOTAL</b>	<b>0.16</b>

\* The sections of the town highways listed above are legally Class 3, but have been deemed "Not Up to Standard" and are functionally Class 4 Town Highways

**MILEAGE SUMMARY**

CLASS 1	LENGTH	TOTAL CLASS 1
TH-1	1.538	
TH-2	1.326	
TH-3	0.646	
TH-4	0.065	
TH-5	0.314	
<b>TOTAL CLASS 1</b>		<b>3.889</b>

CLASS 2	LENGTH	TOTAL CLASS 2
TH-4	0.770	
TH-5	0.960	
TH-6	4.280	
TH-7	3.500	
TH-8	0.100	
TH-9	2.000	
TH-10	2.120	
TH-11	0.700	
TH-12	1.260	
TH-13	0.030	
<b>TOTAL CLASS 2</b>		<b>15.720</b>

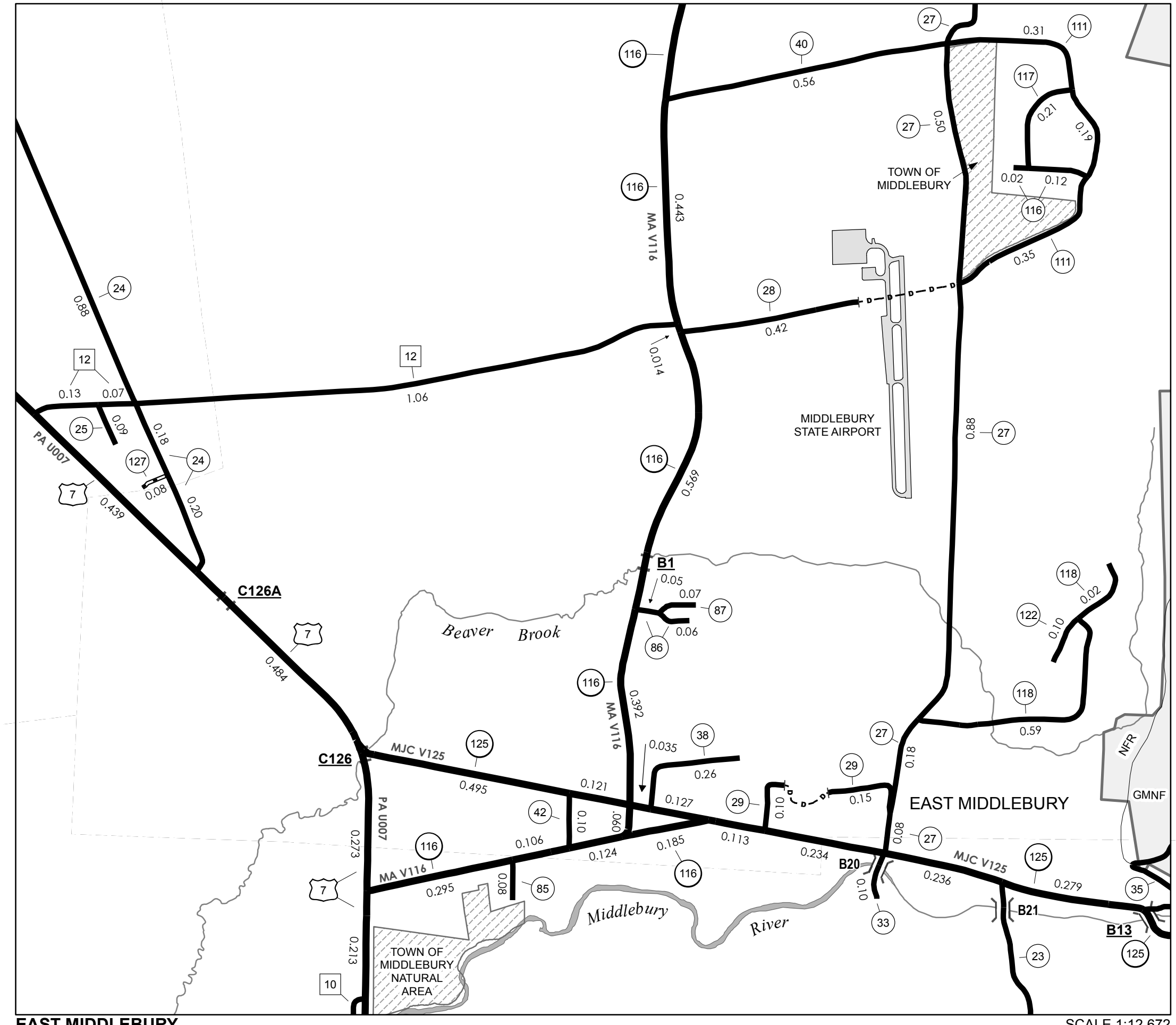
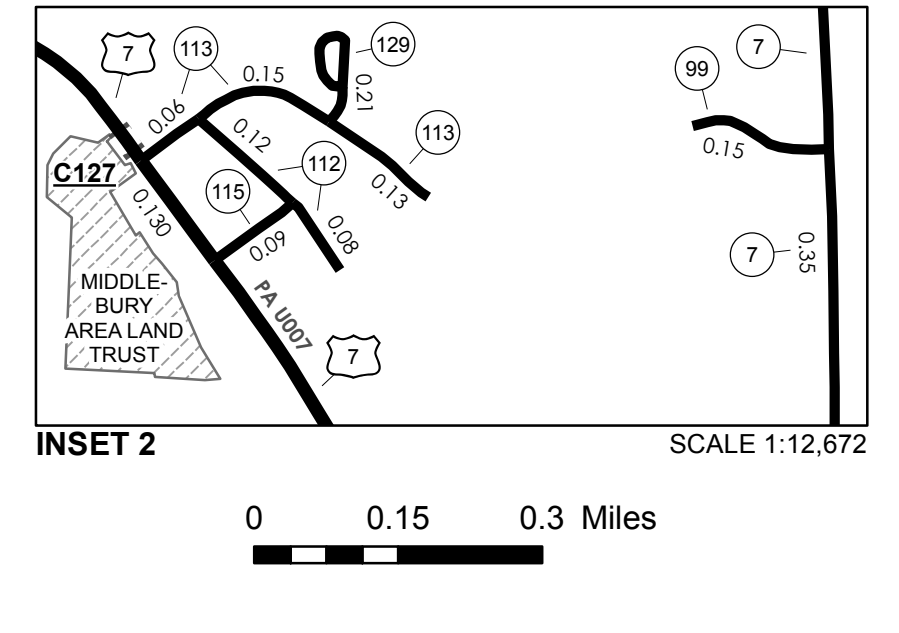
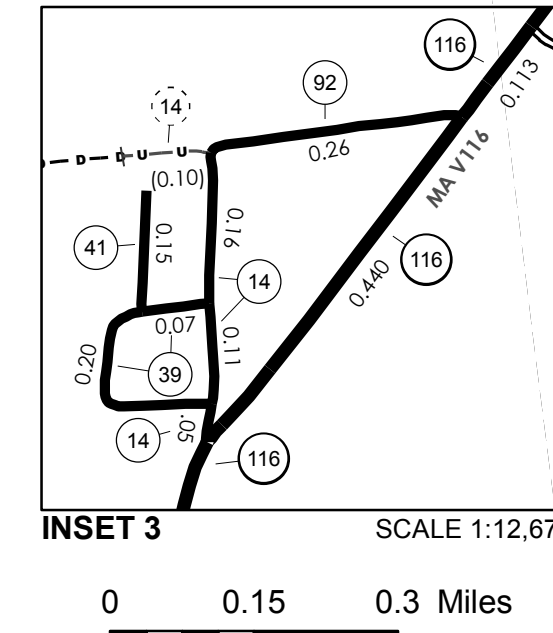
CLASS 3	LENGTH	TOTAL CLASS 3
STATE HIGHWAY		
VT-30	0.550	
VT-116	6.759	
VT-125	3.427	
<b>TOTAL STATE HIGHWAY</b>		<b>10.736</b>
STATE HIGHWAY - Ramps		
VT-116	0.013	
VT-125	0.046	
<b>TOTAL STATE HIGHWAY - Ramps</b>		<b>0.059</b>
US HIGHWAY		
US-7	6.032	
<b>TOTAL US HIGHWAY</b>		<b>6.032</b>
<b>TOTAL TOWN</b>		<b>66.059</b>
<b>TOTAL STATE</b>		<b>16.827</b>

**TOTAL, TRAVELED HIGHWAYS, FEB. 10, 2017: 82.886**  
(Excludes Class 4 and Legal Trail Mileage)

**DISCLAIMER:**  
The untraveled highways (laid-out town highways), discontinued highways, and legal trails hereon are those of which the Agency of Transportation has record; others may exist.

Highway and bridge data by the Agency of Transportation. Town short structures drawn from the Vermont Online Bridge & Culvert Inventory Tool (VOBCIT) database. All other data from the Vermont Center for Geographic Information. Only named streams shown.

Vermont State Plane Coordinate System  
North American Datum of 1983  
SPCS\_Zone\_Identifier: 4400  
Geodetic Reference System 80  
4,000-meter grid, Easting - Northing

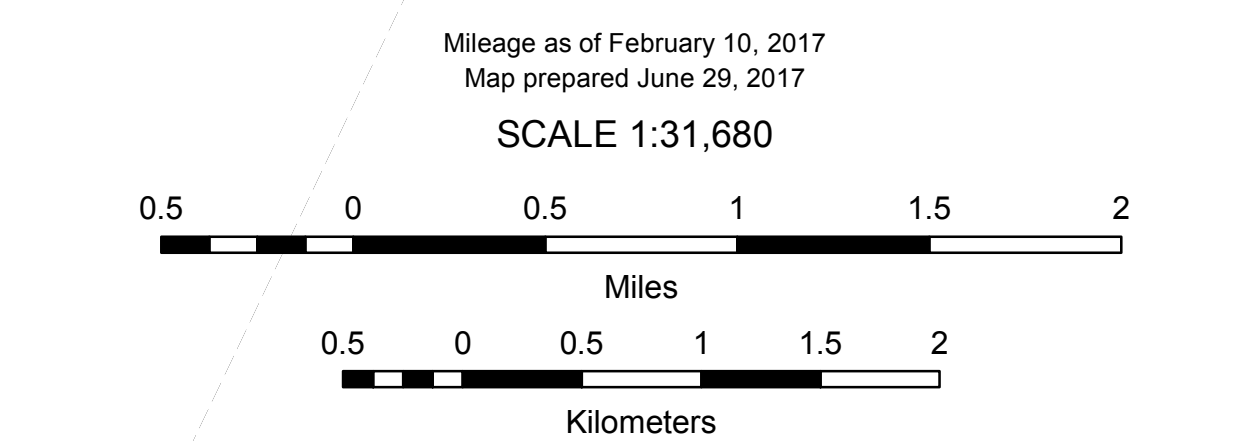


**EAST MIDDLEBURY INSET 1** SCALE 1:12,672

- HIGHWAYS**
- INTERSTATE
  - U.S. ROUTE
  - STATE ROUTE
  - CLASS 1
  - CLASS 2
  - CLASS 3
  - CLASS 4
  - LEGAL TRAIL
  - GRAVEL
  - SOIL OR GRADED AND DRAINED EARTH
  - UNIMPROVED OR PRIMITIVE
  - IMPASSABLE OR UNTRAVELED
  - LEGAL TRAIL
  - DISCONTINUED
  - HIGHWAY CLASS CHANGE
  - RAILROAD
  - INACTIVE RAILROAD
  - PUBLIC LAND - NATIONAL FOREST
  - PUBLIC LAND - STATE/MUNICIPAL
- POLITICAL SUBDIVISIONS**
- STATE BOUNDARY
  - COUNTY BOUNDARY
  - TOWN BOUNDARY
  - VILLAGE BOUNDARY
  - URBAN COMPACT BOUNDARY
  - WATER BODY
  - STREAM OR BROOK
- BRIDGE OR CULVERT**
- BRIDGE OR CULVERT > 20'
  - BRIDGE OR CULVERT 6' - 20'
  - BIKE PATH STRUCTURE
  - VOBCIT BRIDGE
  - VOBCIT CULVERT > 6'
- B34 / C34** STATE BRIDGE OR CULVERT IDENTIFIER
- B34 / C34** TOWN BRIDGE OR CULVERT IDENTIFIER
- NFR** NATIONAL FOREST ROAD
- SFH** STATE FOREST HIGHWAY
- P** PARK AND RIDE
- FEDERAL CLASSIFICATION IDENTIFIER**
- MA MINOR ARTERIAL
  - MJC MAJOR COLLECTOR
  - MNC MINOR COLLECTOR
  - PA PRINCIPAL ARTERIAL

**VERMONT GENERAL HIGHWAY MAP**  
**Town of Middlebury**  
ADDISON COUNTY  
Transportation District #5

Prepared by the  
Vermont Agency of Transportation  
Division of Policy, Planning and Intermodal Development  
in cooperation with  
U.S. Department of Transportation  
Federal Highway Administration



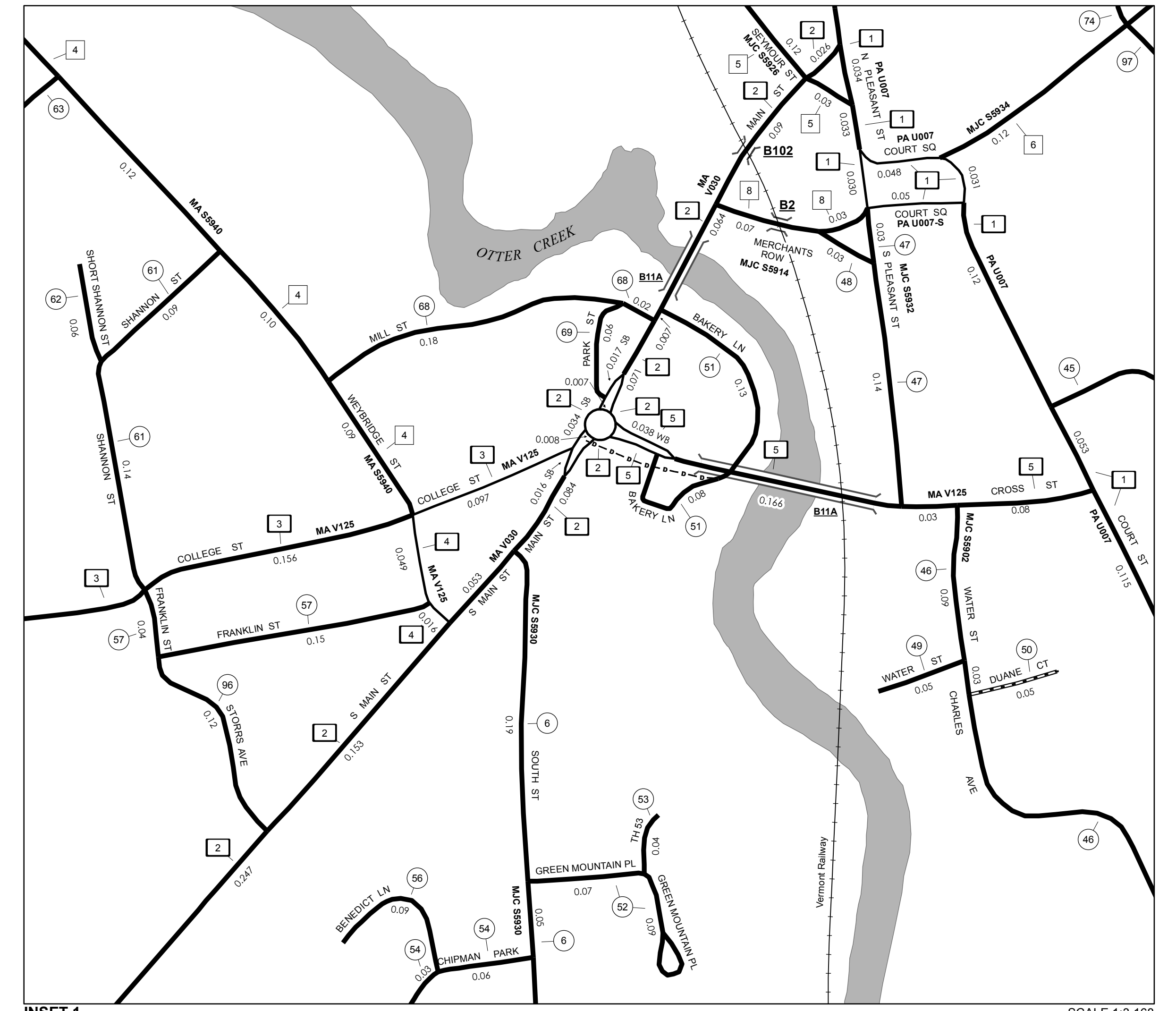
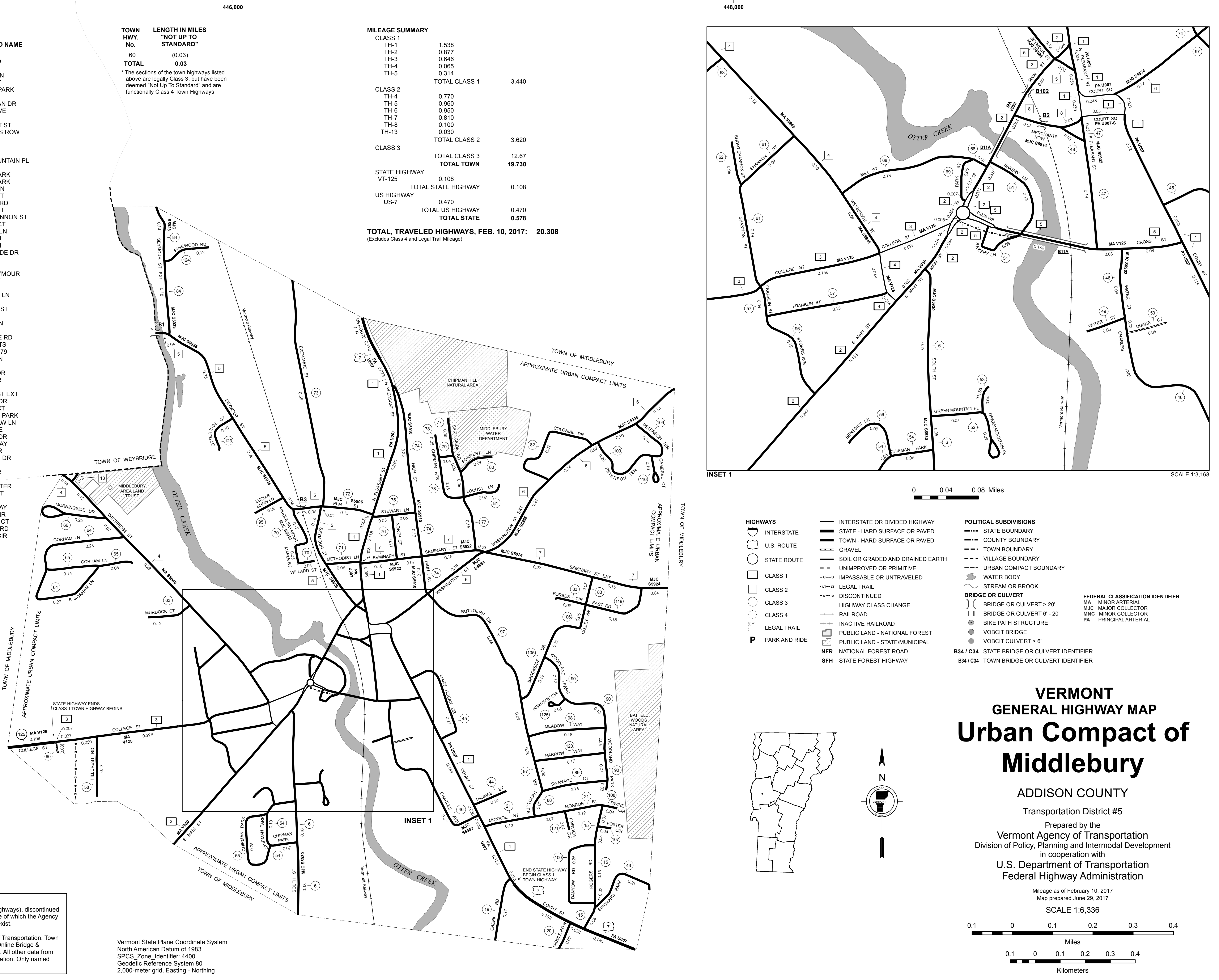
TOWN HWY. No.	LENGTH IN MILES CLASS 3	CLASS 4	TOWN ROAD NAME
6	0.52		SOUTH ST
15	0.36		ROGERS RD
19	0.17		CREEK RD
20	0.07		MIDDLE RD N
21	0.32		MONROE ST
43	0.21		BIRCHARD PARK
44	0.10		THOMAS ST
45	0.27		MARY HOGAN DR
46	0.40		CHARLES AVE
46	0.09		WATER ST
47	0.17		S PLEASANT ST
48	0.03		MERCHANTS ROW
49	0.05		WATER ST
50	0.05		DUANE CT
51	0.21		BAKERY LN
52	0.16		GREEN MOUNTAIN PL
53	0.04		TH 53
54	0.26		CHIPMAN PARK
55	0.26		CHIPMAN PARK
56	0.09		BENEDICT LN
57	0.19		FRANKLIN ST
58	0.17		HILLCREST RD
61	0.23		SHANNON ST
62	0.06		SHORT SHANNON ST
63	0.12		MURDOCK CT
64	0.27		S GORHAM LN
64	0.26		GORHAM LN
65	0.19		GORHAM LN
66	0.25		MORNINGSIDE DR
68	0.20		MILL ST
69	0.06		PARK ST
70	0.12		MIDDLE SEYMOUR
70	0.04		WILLARD ST
70	0.05		MAPLE ST
71	0.09		METHODIST LN
72	0.15		ELM ST
73	0.58		EXCHANGE ST
74	0.57		HIGH ST
75	0.11		STEWART LN
76	0.11		NORTH ST
77	0.34		SPRINGSIDE RD
78	0.20		CHIPMAN HTS
79	0.04		TOWN HWY 79
80	0.09		FORREST LN
81	0.09		LOCUST LN
82	0.32		COLONIAL DR
83	0.09		FORBES CIR
83	0.07		VALLEY VW
84	0.32		SEYMOUR ST EXT
88	0.07		BUTTOLPH DR
89	0.16		SWANAGE CT
90	0.43		WOODLAND PARK
95	0.08		LUCIUS SHAW LN
96	0.12		STORRS AVE
97	0.69		BUTTOLPH DR
98	0.18		MEADOW WAY
100	0.25		DANYOW DR
105	0.24		BROOKSIDE DR
106	0.06		VALLEY VW
107	0.04		FOSTER CIR
108	0.04		DWIRE CIR
109	0.34		PETERSON TER
110	0.10		GAMBREL CT
119	0.18		EAST RD
120	0.17		HARROW WAY
121	0.04		FAIRVIEW CIR
123	0.10		OTTERSIDE CT
124	0.12		PINEWOOD RD
125	0.05		HERITAGE CIR
<b>TOTAL</b>	<b>12.67</b>	<b>0.00</b>	

TOWN HWY. No.	LENGTH IN MILES "NOT UP TO STANDARD"
60	(0.03)
<b>TOTAL</b>	<b>0.03</b>

\* The sections of the town highways listed above are legally Class 3, but have been deemed "Not Up To Standard" and are functionally Class 4 Town Highways

MILEAGE SUMMARY			
CLASS 1			
TH-1	1.538		
TH-2	0.877		
TH-3	0.646		
TH-4	0.065		
TH-5	0.314		
<b>TOTAL CLASS 1</b>	<b>3.440</b>		
CLASS 2			
TH-4	0.770		
TH-5	0.960		
TH-6	0.950		
TH-7	0.810		
TH-8	0.100		
TH-13	0.030		
<b>TOTAL CLASS 2</b>	<b>3.620</b>		
CLASS 3			
<b>TOTAL CLASS 3</b>	<b>12.67</b>		
<b>TOTAL TOWN</b>	<b>19.730</b>		
STATE HIGHWAY			
VT-125	0.108		
<b>TOTAL STATE HIGHWAY</b>	<b>0.108</b>		
US HIGHWAY			
US-7	0.470		
<b>TOTAL US HIGHWAY</b>	<b>0.470</b>		
<b>TOTAL STATE</b>	<b>0.578</b>		

**TOTAL, TRAVELED HIGHWAYS, FEB. 10, 2017: 20.308**  
(Excludes Class 4 and Legal Trail Mileage)



0 0.04 0.08 Miles

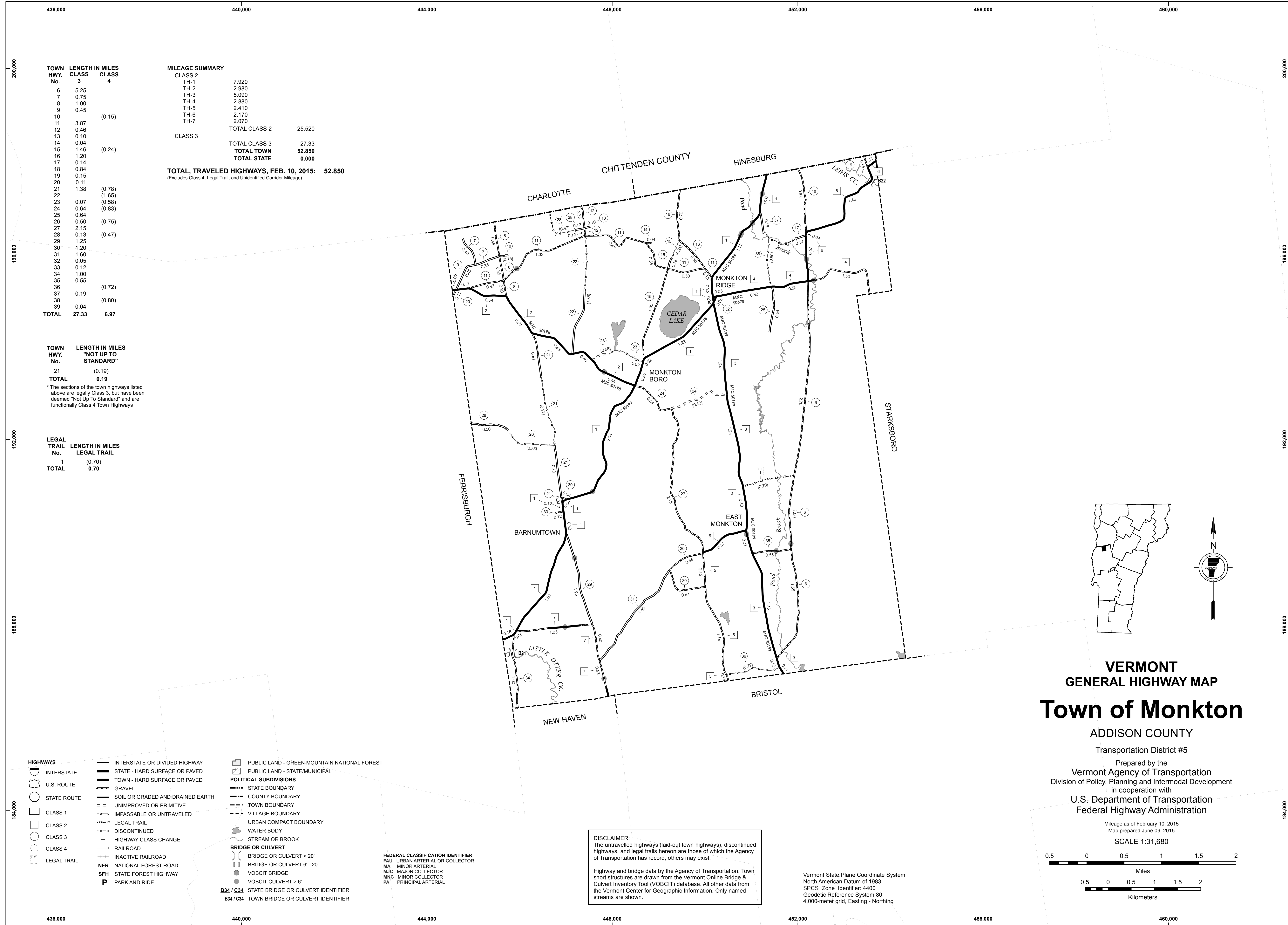
- HIGHWAYS**
  - INTERSTATE OR DIVIDED HIGHWAY
  - STATE - HARD SURFACE OR PAVED
  - STATE - GRAVEL
  - SOIL OR GRADED AND DRAINED EARTH
  - UNIMPROVED OR PRIMITIVE
  - IMPASSABLE OR UNTRAVELED
  - LEGAL TRAIL
  - DISCONTINUED
  - HIGHWAY CLASS CHANGE
  - RAILROAD
  - INACTIVE RAILROAD
  - PUBLIC LAND - NATIONAL FOREST
  - PUBLIC LAND - STATE/MUNICIPAL
  - NFR NATIONAL FOREST ROAD
  - SFH STATE FOREST HIGHWAY
- POLITICAL SUBDIVISIONS**
  - STATE BOUNDARY
  - COUNTY BOUNDARY
  - TOWN BOUNDARY
  - VILLAGE BOUNDARY
  - URBAN COMPACT BOUNDARY
  - WATER BODY
  - STREAM OR BROOK
- BRIDGE OR CULVERT**
  - BRIDGE OR CULVERT > 20'
  - BRIDGE OR CULVERT 6' - 20'
- FEDERAL CLASSIFICATION IDENTIFIER**
  - MA MINOR ARTERIAL
  - MJC MAJOR COLLECTOR
  - MNC MINOR COLLECTOR
  - PA PRINCIPAL ARTERIAL
- OTHER FEATURES**
  - BIKE PATH STRUCTURE
  - VOBCIT BRIDGE
  - VOBCIT CULVERT > 6'

**VERMONT GENERAL HIGHWAY MAP**  
**Urban Compact of Middlebury**  
ADDISON COUNTY  
Transportation District #5  
Prepared by the Vermont Agency of Transportation  
Division of Policy, Planning and Intermodal Development  
in cooperation with  
U.S. Department of Transportation  
Federal Highway Administration

Mileage as of February 10, 2017  
Map prepared June 29, 2017  
**SCALE 1:6,336**  
0 0.1 0.2 0.3 0.4 Miles  
0 0.1 0.2 0.3 0.4 Kilometers

**DISCLAIMER:**  
The untraveled highways (laid-out town highways), discontinued highways, and legal trails hereon are those of which the Agency of Transportation has record; others may exist.  
Highway and bridge data by the Agency of Transportation. Town short structures drawn from the Vermont Online Bridge & Culvert Inventory Tool (VOBCIT) database. All other data from the Vermont Center for Geographic Information. Only named streams shown.

Vermont State Plane Coordinate System  
North American Datum of 1983  
SPCS\_Zone\_Identifier: 4400  
Geodetic Reference System 80  
2,000-meter grid, Easting - Northing



TOWN HWY. No.	LENGTH IN MILES CLASS 3	LENGTH IN MILES CLASS 4
6	5.25	
7	0.75	
8	1.00	
9	0.45	
10		(0.15)
11	3.87	
12	0.46	
13	0.10	
14	0.04	
15	1.46	(0.24)
16	1.20	
17	0.14	
18	0.84	
19	0.15	
20	0.11	
21	1.38	(0.78)
22		(1.65)
23	0.07	(0.58)
24	0.64	(0.83)
25	0.64	
26	0.50	(0.75)
27	2.15	
28	0.13	(0.47)
29	1.25	
30	1.20	
31	1.60	
32	0.05	
33	0.12	
34	1.00	
35	0.55	
36		(0.72)
37	0.19	(0.80)
38		
39	0.04	
<b>TOTAL</b>	<b>27.33</b>	<b>6.97</b>

**MILEAGE SUMMARY**

CLASS 2		
TH-1	7.920	
TH-2	2.980	
TH-3	5.090	
TH-4	2.880	
TH-5	2.410	
TH-6	2.170	
TH-7	2.070	
<b>TOTAL CLASS 2</b>	<b>25.520</b>	
<b>CLASS 3</b>		
<b>TOTAL CLASS 3</b>	<b>27.33</b>	
<b>TOTAL TOWN</b>	<b>52.850</b>	
<b>TOTAL STATE</b>	<b>0.000</b>	

**TOTAL TRAVELED HIGHWAYS, FEB. 10, 2015: 52.850**  
(Excludes Class 4, Legal Trail, and Unidentified Corridor Mileage)

TOWN HWY. No.	LENGTH IN MILES "NOT UP TO STANDARD"
21	(0.19)
<b>TOTAL</b>	<b>0.19</b>

\* The sections of the town highways listed above are legally Class 3, but have been deemed "Not Up To Standard" and are functionally Class 4 Town Highways

LEGAL TRAIL No.	LENGTH IN MILES LEGAL TRAIL
1	(0.70)
<b>TOTAL</b>	<b>0.70</b>

**HIGHWAYS**

- INTERSTATE
- U.S. ROUTE
- STATE ROUTE
- CLASS 1
- CLASS 2
- CLASS 3
- CLASS 4
- LEGAL TRAIL
- INTERSTATE OR DIVIDED HIGHWAY
- STATE - HARD SURFACE OR PAVED
- TOWN - HARD SURFACE OR PAVED
- GRAVEL
- SOIL OR GRADED AND DRAINED EARTH
- UNIMPROVED OR PRIMITIVE
- IMPASSABLE OR UNTRAVELED
- LEGAL TRAIL
- DISCONTINUED
- HIGHWAY CLASS CHANGE
- RAILROAD
- INACTIVE RAILROAD
- NATIONAL FOREST ROAD
- STATE FOREST HIGHWAY
- PARK AND RIDE

**POLITICAL SUBDIVISIONS**

- STATE BOUNDARY
- COUNTY BOUNDARY
- TOWN BOUNDARY
- VILLAGE BOUNDARY
- URBAN COMPACT BOUNDARY
- WATER BODY
- STREAM OR BROOK

**BRIDGE OR CULVERT**

- BRIDGE OR CULVERT > 20'
- BRIDGE OR CULVERT 6' - 20'
- VOBCIT BRIDGE
- VOBCIT CULVERT > 6'
- STATE BRIDGE OR CULVERT IDENTIFIER
- TOWN BRIDGE OR CULVERT IDENTIFIER

**FEDERAL CLASSIFICATION IDENTIFIER**

- FAU URBAN ARTERIAL OR COLLECTOR
- MA MINOR ARTERIAL
- MJC MAJOR COLLECTOR
- MNC MINOR COLLECTOR
- PA PRINCIPAL ARTERIAL

**PUBLIC LAND - GREEN MOUNTAIN NATIONAL FOREST**

**PUBLIC LAND - STATE/MUNICIPAL**

**DISCLAIMER:**  
The untraveled highways (laid-out town highways), discontinued highways, and legal trails hereon are those of which the Agency of Transportation has record; others may exist.

Highway and bridge data by the Agency of Transportation. Town short structures are drawn from the Vermont Online Bridge & Culvert Inventory Tool (VOBCIT) database. All other data from the Vermont Center for Geographic Information. Only named streams are shown.

Vermont State Plane Coordinate System  
North American Datum of 1983  
SPCS\_Zone\_Identifier: 4400  
Geodetic Reference System 80  
4,000-meter grid, Easting - Northing

**VERMONT GENERAL HIGHWAY MAP**

**Town of Monkton**

ADDISON COUNTY

Transportation District #5

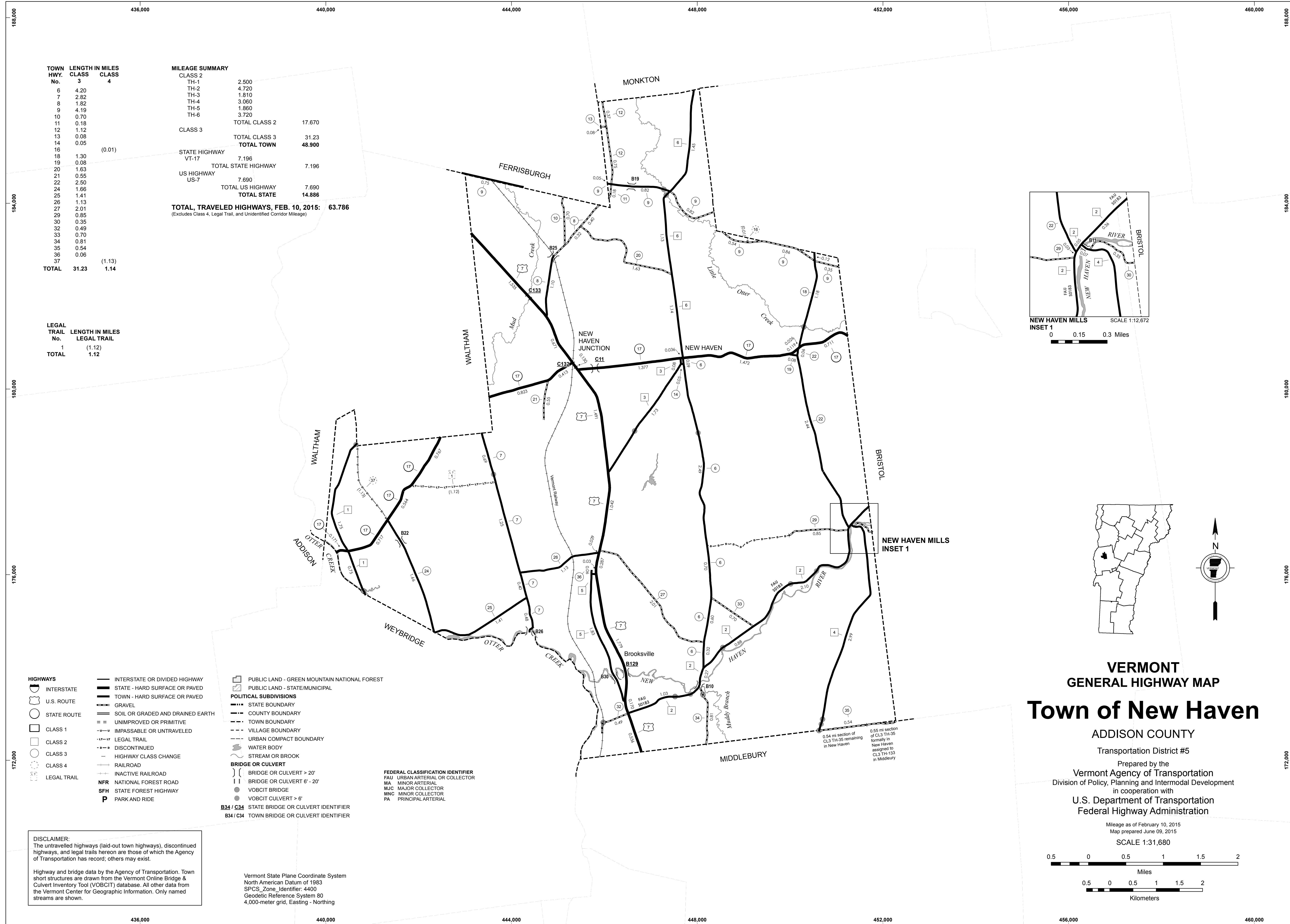
Prepared by the  
Vermont Agency of Transportation  
Division of Policy, Planning and Intermodal Development  
in cooperation with  
U.S. Department of Transportation  
Federal Highway Administration

Mileage as of February 10, 2015  
Map prepared June 09, 2015

SCALE 1:31,680

0.5 0 0.5 1 1.5 2 Miles

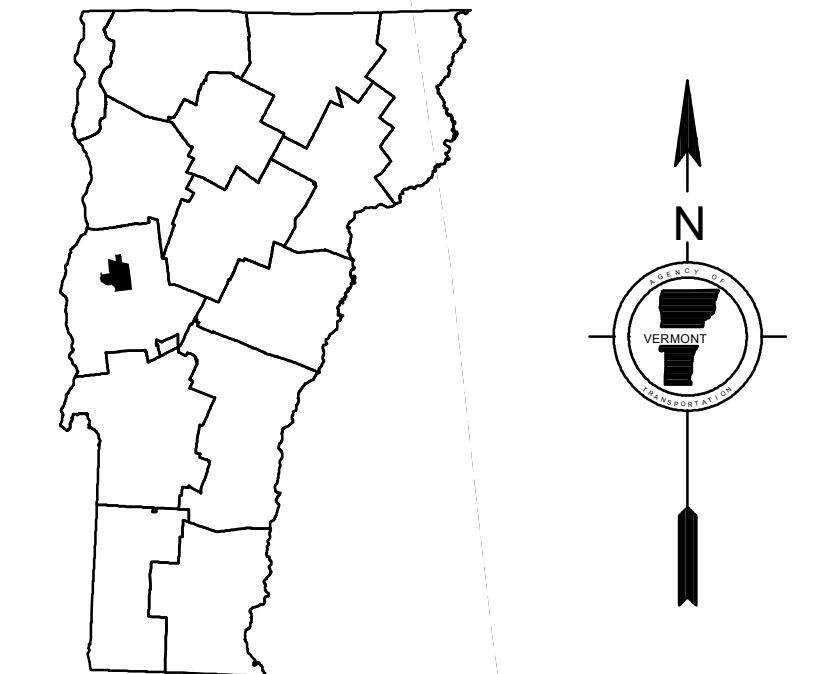
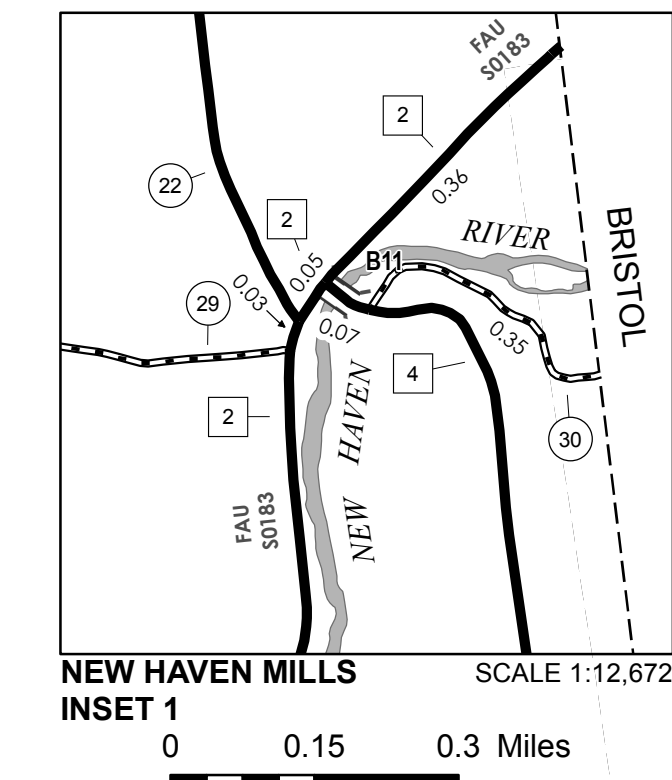
0.5 0 0.5 1 1.5 2 Kilometers



TOWN HWY. No.	LENGTH IN MILES CLASS 3	CLASS 4
6	4.20	
7	2.82	
8	1.82	
9	4.19	
10	0.70	
11	0.18	
12	1.12	
13	0.08	
14	0.05	
16	1.30	(0.01)
18	0.08	
20	1.63	
21	0.55	
22	2.50	
24	1.66	
25	1.41	
26	1.13	
27	2.01	
29	0.85	
30	0.35	
32	0.49	
33	0.70	
34	0.81	
35	0.54	
36	0.06	
37		(1.13)
<b>TOTAL</b>	<b>31.23</b>	<b>1.14</b>

MILEAGE SUMMARY		
CLASS 2		
TH-1	2.500	
TH-2	4.720	
TH-3	1.810	
TH-4	3.060	
TH-5	1.860	
TH-6	3.720	
<b>TOTAL CLASS 2</b>	<b>17.670</b>	
CLASS 3		
<b>TOTAL CLASS 3</b>	<b>31.23</b>	
<b>TOTAL TOWN</b>	<b>48.900</b>	
STATE HIGHWAY		
VT-17	7.196	
<b>TOTAL STATE HIGHWAY</b>	<b>7.196</b>	
US HIGHWAY		
US-7	7.690	
<b>TOTAL US HIGHWAY</b>	<b>7.690</b>	
<b>TOTAL STATE</b>	<b>14.886</b>	
<b>TOTAL, TRAVELED HIGHWAYS, FEB. 10, 2015:</b>	<b>63.786</b>	
<small>(Excludes Class 4, Legal Trail, and Unidentified Corridor Mileage)</small>		

LEGAL TRAIL No.	LENGTH IN MILES LEGAL TRAIL
1	(1.12)
<b>TOTAL</b>	<b>1.12</b>



# VERMONT GENERAL HIGHWAY MAP

## Town of New Haven

ADDISON COUNTY

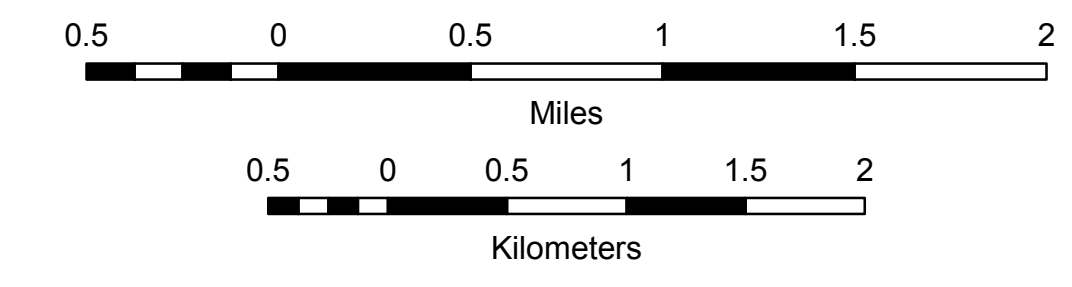
Transportation District #5

Prepared by the  
Vermont Agency of Transportation  
Division of Policy, Planning and Intermodal Development  
in cooperation with

U.S. Department of Transportation  
Federal Highway Administration

Mileage as of February 10, 2015  
Map prepared June 09, 2015

SCALE 1:31,680



**DISCLAIMER:**  
The untraveled highways (laid-out town highways), discontinued highways, and legal trails hereon are those of which the Agency of Transportation has record; others may exist.

Highway and bridge data by the Agency of Transportation. Town short structures are drawn from the Vermont Online Bridge & Culvert Inventory Tool (VOBCIT) database. All other data from the Vermont Center for Geographic Information. Only named streams are shown.

Vermont State Plane Coordinate System  
North American Datum of 1983  
SPCS\_Zone\_Identifier: 4400  
Geodetic Reference System 80  
4,000-meter grid, Easting - Northing

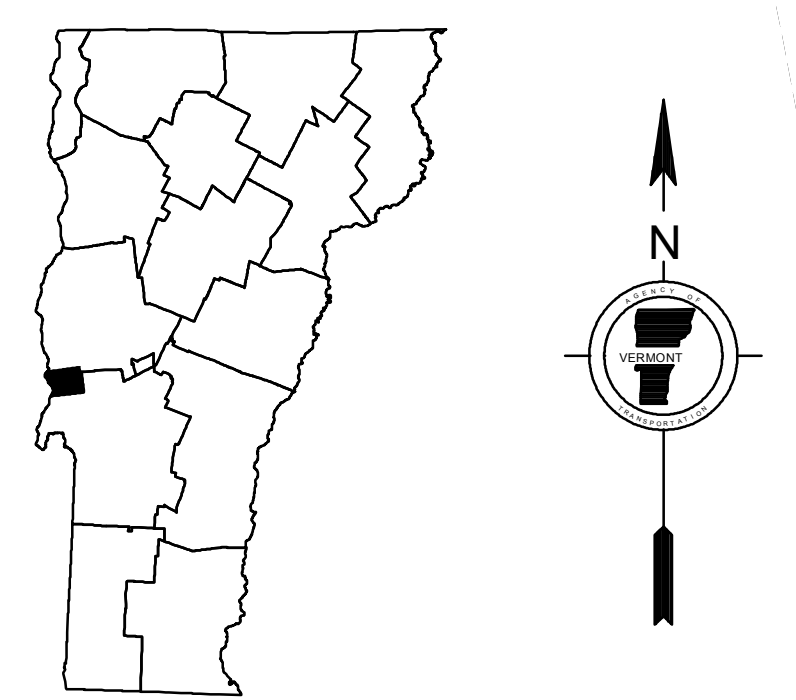
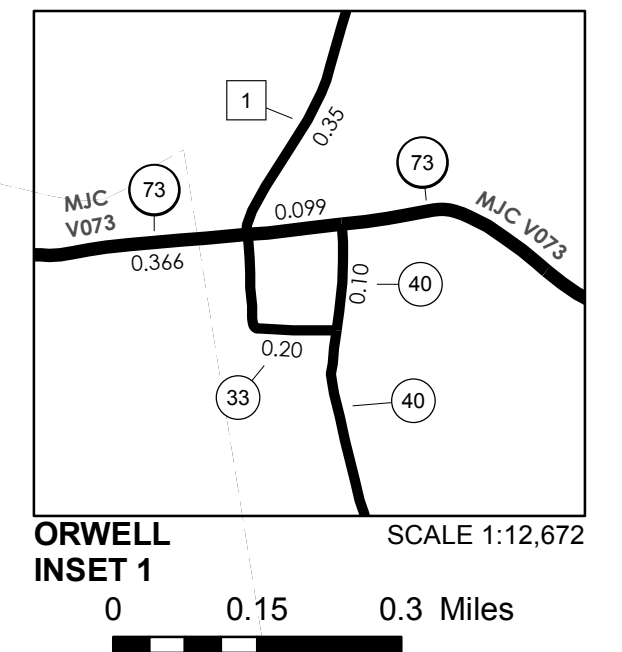
TOWN HWY. No.	LENGTH IN MILES CLASS 3	LENGTH IN MILES CLASS 4	TOWN HWY. No.	LENGTH IN MILES "NOT UP TO STANDARD"
4	6.30		12	(0.53)
5	1.40		20	(0.29)
6	1.60		23	(0.26)
7	0.10		30	(0.16)
8	0.95			
9	0.45			
10	1.35			
11		(0.40)		
13	0.08			
14	2.90			
15	1.45			
16	0.30			
17	0.20			
18	0.35			
19	1.17			
20	0.11	(0.50)		
21	2.15			
22		(1.10)		
23	1.14	(0.55)		
24	1.60			
25	2.16			
26	0.50			
27	2.55			
29	0.32			
30	0.20	(0.04)		
32	2.58			
33	0.20			
34	0.70			
35	0.80			
36	2.50			
37	0.35			
38	0.33			
39	1.35			
40	3.40			
41	1.20	(0.16)		
42	2.90			
43	1.85			
44	2.10			
45	0.07			
<b>TOTAL</b>	<b>49.46</b>	<b>2.75</b>		

\* The sections of the town highways listed above are legally Class 3, but have been deemed "Not Up To Standard" and are functionally Class 4 Town Highways

LEGAL TRAIL No.	LENGTH IN MILES LEGAL TRAIL
1	(0.63)
2	(0.60)
<b>TOTAL</b>	<b>1.23</b>

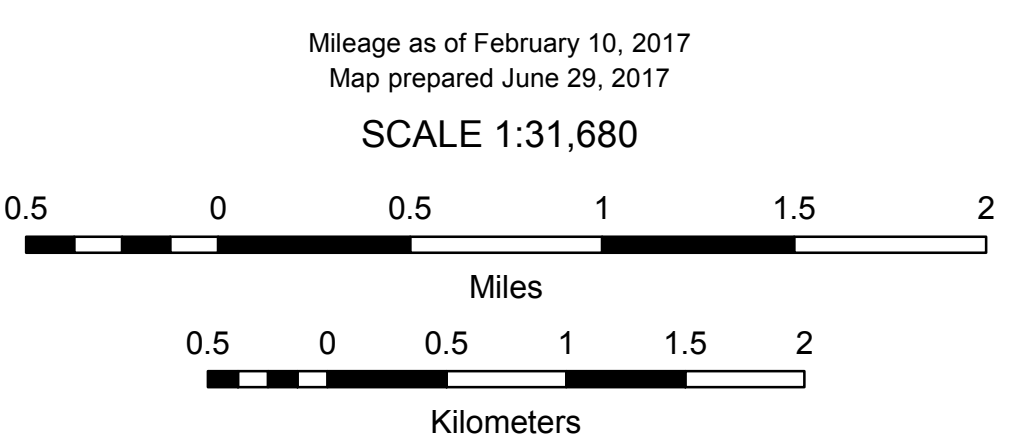
MILEAGE SUMMARY		
CLASS 2		
TH-1	3.550	
TH-2	4.100	
TH-3	4.600	
TH-4	2.250	
<b>TOTAL CLASS 2</b>	<b>14.500</b>	
CLASS 3		
<b>TOTAL CLASS 3</b>	<b>49.46</b>	
<b>TOTAL TOWN</b>	<b>63.960</b>	
STATE HIGHWAY		
VT-22A	6.429	
VT-73	4.986	
<b>TOTAL STATE HIGHWAY</b>	<b>11.415</b>	
<b>TOTAL STATE</b>	<b>11.415</b>	

**TOTAL, TRAVELED HIGHWAYS, FEB. 10, 2017: 75.375**  
(Excludes Class 4 and Legal Trail Mileage)



**VERMONT**  
**GENERAL HIGHWAY MAP**  
**Town of Orwell**  
ADDISON COUNTY  
Transportation District #3

Prepared by the  
Vermont Agency of Transportation  
Division of Policy, Planning and Intermodal Development  
in cooperation with  
U.S. Department of Transportation  
Federal Highway Administration



- |                 |  |  |
|-----------------|--|--|
| <b>HIGHWAYS</b> | <b>BRIDGE OR CULVERT</b>                     | <b>POLITICAL SUBDIVISIONS</b>            |
| INTERSTATE      | BRIDGE OR CULVERT > 20'                      | STATE BOUNDARY                           |
| U.S. ROUTE      | BRIDGE OR CULVERT 6' - 20'                   | COUNTY BOUNDARY                          |
| STATE ROUTE     | BIKE PATH STRUCTURE                          | TOWN BOUNDARY                            |
| CLASS 1         | VOBCIT BRIDGE                                | VILLAGE BOUNDARY                         |
| CLASS 2         | VOBCIT CULVERT > 6'                          | URBAN COMPACT BOUNDARY                   |
| CLASS 3         | B34 / C34 STATE BRIDGE OR CULVERT IDENTIFIER | WATER BODY                               |
| CLASS 4         | B34 / C34 TOWN BRIDGE OR CULVERT IDENTIFIER  | STREAM OR BROOK                          |
| LEGAL TRAIL     |  |  |
| PARK AND RIDE   |  |  |
|                 |  | <b>FEDERAL CLASSIFICATION IDENTIFIER</b> |
|                 |  | MA MINOR ARTERIAL                        |
|                 |  | MJC MAJOR COLLECTOR                      |
|                 |  | MNC MINOR COLLECTOR                      |
|                 |  | PA PRINCIPAL ARTERIAL                    |

**DISCLAIMER:**  
The untraveled highways (laid-out town highways), discontinued highways, and legal trails herein are those of which the Agency of Transportation has record; others may exist.

Highway and bridge data by the Agency of Transportation. Town short structures drawn from the Vermont Online Bridge & Culvert Inventory Tool (VOBCIT) database. All other data from the Vermont Center for Geographic Information. Only named streams shown.

Vermont State Plane Coordinate System  
North American Datum of 1983  
SPCS\_Zone\_Identifier: 4400  
Geodetic Reference System 80  
4,000-meter grid, Easting - Northing



TOWN HWY. No.	LENGTH IN MILES	
	CLASS 3	CLASS 4
5	2.60	
6	1.24	
7	0.25	
8	1.10	
9	0.33	
10	0.40	
11	0.30	
12	0.70	
13	0.78	
14	1.67	(1.15)
15	0.31	(0.67)
16		(0.34)
17	0.46	
18	0.50	(0.39)
19	0.05	
<b>TOTAL</b>	<b>10.69</b>	<b>2.55</b>

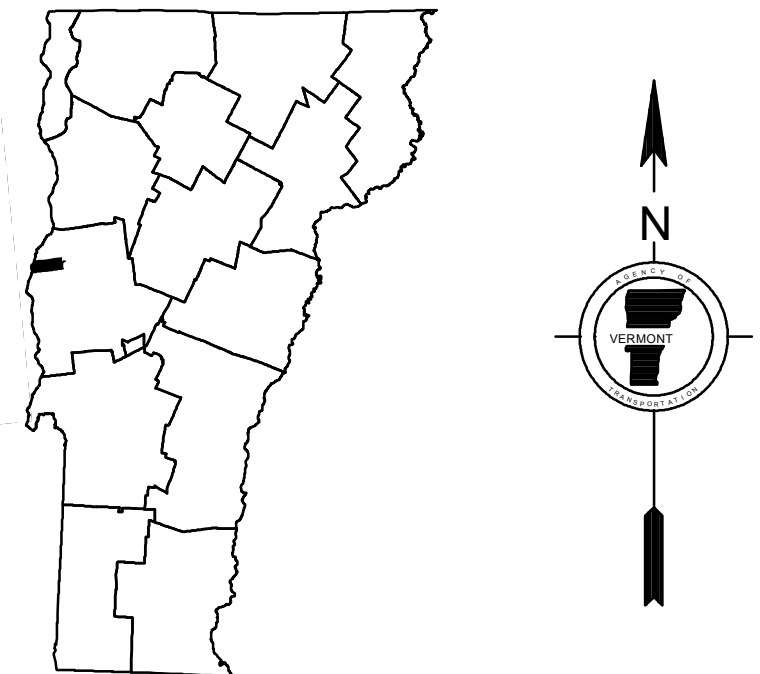
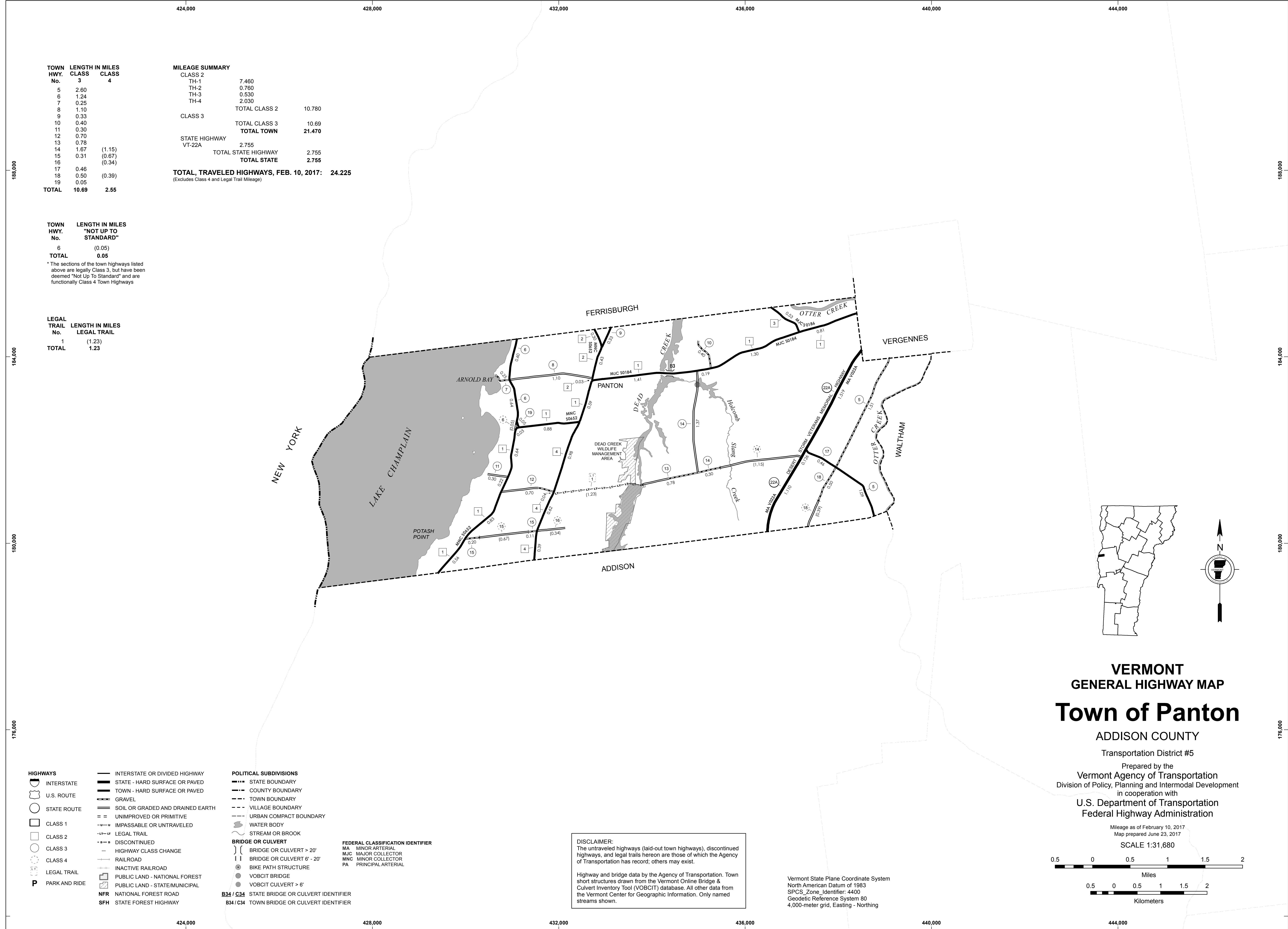
**MILEAGE SUMMARY**

CLASS 2		
TH-1	7.460	
TH-2	0.760	
TH-3	0.530	
TH-4	2.030	
TOTAL CLASS 2		10.780
CLASS 3		
TOTAL CLASS 3		10.69
<b>TOTAL TOWN</b>		<b>21.470</b>
STATE HIGHWAY		
VT-22A	2.755	
TOTAL STATE HIGHWAY		2.755
<b>TOTAL STATE</b>		<b>2.755</b>
<b>TOTAL, TRAVELED HIGHWAYS, FEB. 10, 2017: 24.225</b>		
<small>(Excludes Class 4 and Legal Trail Mileage)</small>		

TOWN HWY. No.	LENGTH IN MILES "NOT UP TO STANDARD"
6	(0.05)
<b>TOTAL</b>	<b>0.05</b>

\* The sections of the town highways listed above are legally Class 3, but have been deemed "Not Up to Standard" and are functionally Class 4 Town Highways

LEGAL TRAIL No.	LENGTH IN MILES LEGAL TRAIL
1	(1.23)
<b>TOTAL</b>	<b>1.23</b>



**VERMONT**  
**GENERAL HIGHWAY MAP**  
**Town of Panton**

ADDISON COUNTY

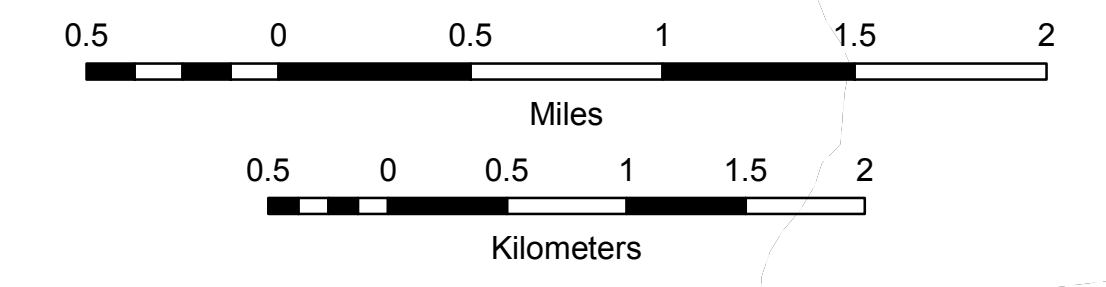
Transportation District #5

Prepared by the  
**Vermont Agency of Transportation**  
Division of Policy, Planning and Intermodal Development  
in cooperation with

**U.S. Department of Transportation**  
**Federal Highway Administration**

Mileage as of February 10, 2017  
Map prepared June 23, 2017

SCALE 1:31,680



**HIGHWAYS**

- INTERSTATE OR DIVIDED HIGHWAY
- STATE - HARD SURFACE OR PAVED
- TOWN - HARD SURFACE OR PAVED
- GRAVEL
- SOIL OR GRADED AND DRAINED EARTH
- UNIMPROVED OR PRIMITIVE
- IMPASSABLE OR UNTRAVELED
- LEGAL TRAIL
- DISCONTINUED
- HIGHWAY CLASS CHANGE
- RAILROAD
- INACTIVE RAILROAD
- PUBLIC LAND - NATIONAL FOREST
- PUBLIC LAND - STATE/MUNICIPAL
- NFR NATIONAL FOREST ROAD
- SFH STATE FOREST HIGHWAY

**POLITICAL SUBDIVISIONS**

- STATE BOUNDARY
- COUNTY BOUNDARY
- TOWN BOUNDARY
- VILLAGE BOUNDARY
- URBAN COMPACT BOUNDARY
- WATER BODY
- STREAM OR BROOK

**BRIDGE OR CULVERT**

- BRIDGE OR CULVERT > 20'
- BRIDGE OR CULVERT 6' - 20'
- BIKE PATH STRUCTURE
- VOCBIT BRIDGE
- VOCBIT CULVERT > 6'

**B34 / C34 STATE BRIDGE OR CULVERT IDENTIFIER**

**B34 / C34 TOWN BRIDGE OR CULVERT IDENTIFIER**

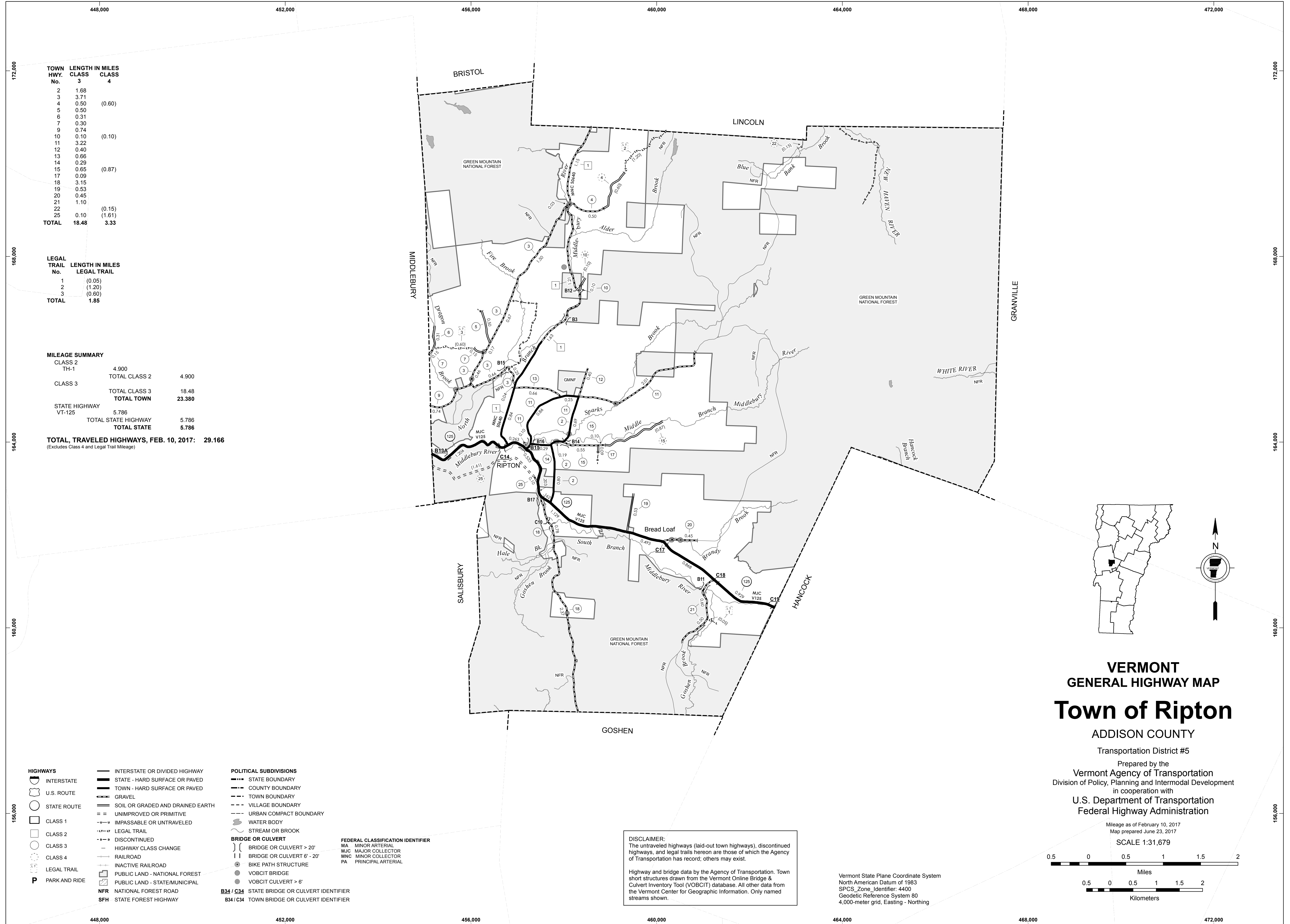
**FEDERAL CLASSIFICATION IDENTIFIER**

- MA MINOR ARTERIAL
- MJC MAJOR COLLECTOR
- MNC MINOR COLLECTOR
- PA PRINCIPAL ARTERIAL

**DISCLAIMER:**  
The untraveled highways (laid-out town highways), discontinued highways, and legal trails hereon are those of which the Agency of Transportation has record; others may exist.

Highway and bridge data by the Agency of Transportation. Town short structures drawn from the Vermont Online Bridge & Culvert Inventory Tool (VOCBIT) database. All other data from the Vermont Center for Geographic Information. Only named streams shown.

Vermont State Plane Coordinate System  
North American Datum of 1983  
SPCS\_Zone\_Identifier: 4400  
Geodetic Reference System 80  
4,000-meter grid, Easting - Northing



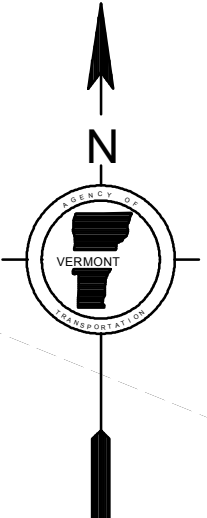
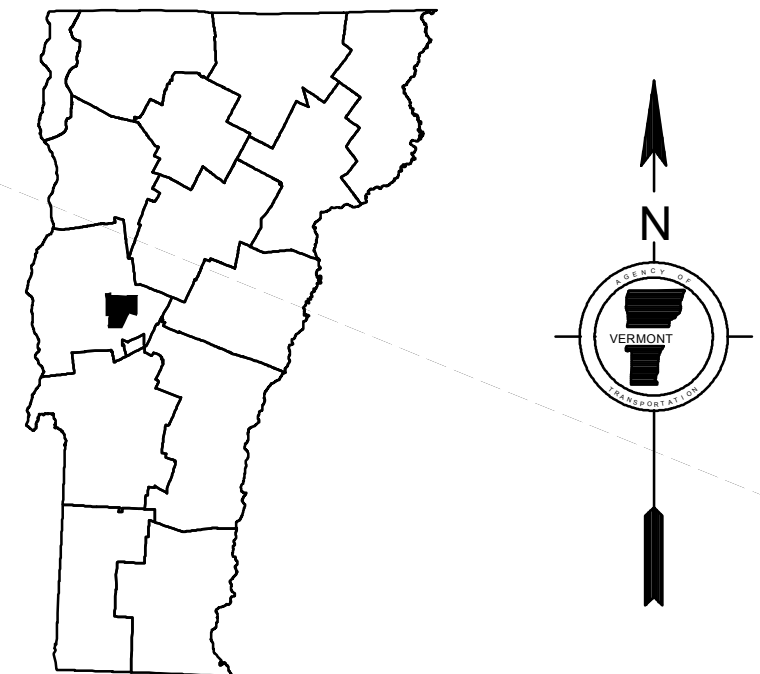
TOWN HWY. No.	LENGTH IN MILES CLASS 3	CLASS 4
2	1.68	
3	3.71	
4	0.50	(0.60)
5	0.50	
6	0.31	
7	0.30	
9	0.74	
10	0.10	(0.10)
11	3.22	
12	0.40	
13	0.66	
14	0.29	
15	0.65	(0.87)
17	0.09	
18	3.15	
19	0.53	
20	0.45	
21	1.10	
22		(0.15)
25	0.10	(1.61)
<b>TOTAL</b>	<b>18.48</b>	<b>3.33</b>

LEGAL TRAIL No.	LENGTH IN MILES LEGAL TRAIL
1	(0.05)
2	(1.20)
3	(0.60)
<b>TOTAL</b>	<b>1.85</b>

**MILEAGE SUMMARY**

CLASS 2		
TH-1	4.900	
<b>TOTAL CLASS 2</b>	<b>4.900</b>	
CLASS 3		
<b>TOTAL CLASS 3</b>	<b>18.48</b>	
<b>TOTAL TOWN</b>	<b>23.380</b>	
STATE HIGHWAY		
VT-125	5.786	
<b>TOTAL STATE HIGHWAY</b>	<b>5.786</b>	
<b>TOTAL, TRAVELED HIGHWAYS, FEB. 10, 2017:</b>	<b>29.166</b>	

(Excludes Class 4 and Legal Trail Mileage)

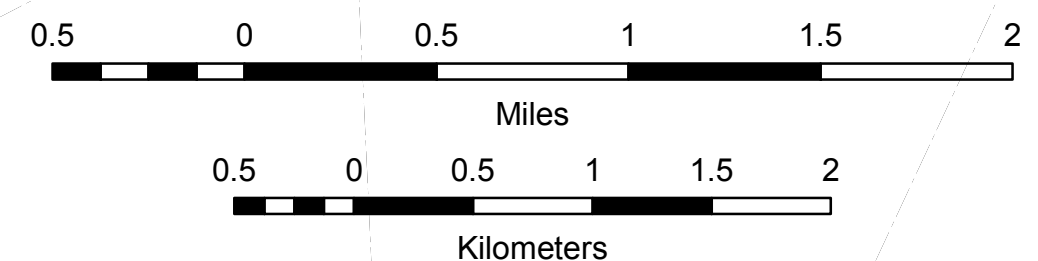


**VERMONT**  
**GENERAL HIGHWAY MAP**  
**Town of Ripton**  
 ADDISON COUNTY

Transportation District #5  
 Prepared by the  
 Vermont Agency of Transportation  
 Division of Policy, Planning and Intermodal Development  
 in cooperation with  
 U.S. Department of Transportation  
 Federal Highway Administration

Mileage as of February 10, 2017  
 Map prepared June 23, 2017

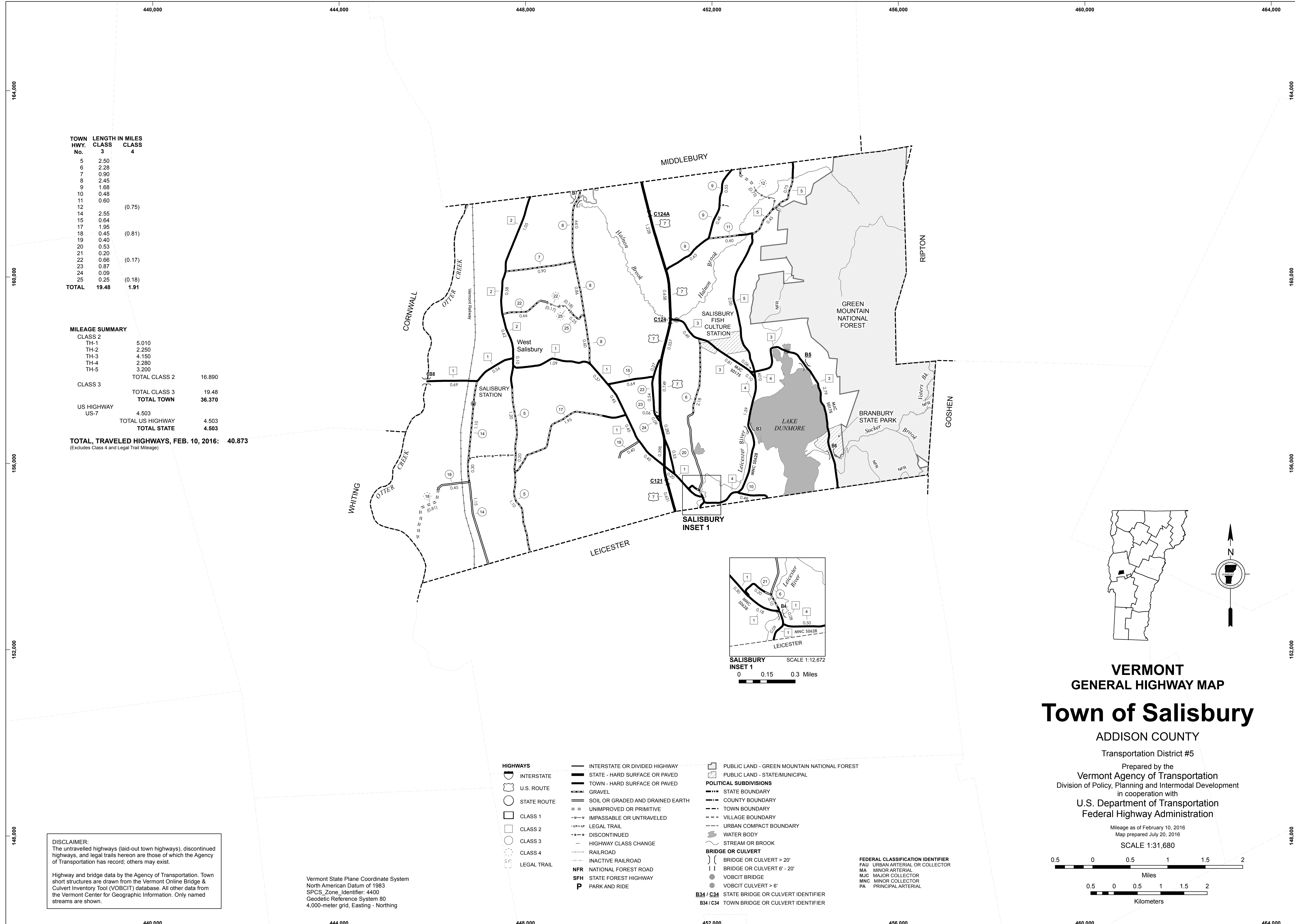
SCALE 1:31,679



**DISCLAIMER:**  
 The untraveled highways (laid-out town highways), discontinued highways, and legal trails hereon are those of which the Agency of Transportation has record; others may exist.

Highway and bridge data by the Agency of Transportation. Town short structures drawn from the Vermont Online Bridge & Culvert Inventory Tool (VOBCIT) database. All other data from the Vermont Center for Geographic Information. Only named streams shown.

- |                 |                                    |   |
|-----------------|------------------------------------|---|
| <b>HIGHWAYS</b> | — INTERSTATE OR DIVIDED HIGHWAY    | <b>POLITICAL SUBDIVISIONS</b>                       |
| — INTERSTATE    | — STATE - HARD SURFACE OR PAVED    | — STATE BOUNDARY                                    |
| — U.S. ROUTE    | — TOWN - HARD SURFACE OR PAVED     | — COUNTY BOUNDARY                                   |
| — STATE ROUTE   | — GRAVEL                           | — TOWN BOUNDARY                                     |
| — CLASS 1       | — SOIL OR GRADED AND DRAINED EARTH | — VILLAGE BOUNDARY                                  |
| — CLASS 2       | — UNIMPROVED OR PRIMITIVE          | — URBAN COMPACT BOUNDARY                            |
| — CLASS 3       | — IMPASSABLE OR UNTRAVELED         | — WATER BODY  |
| — CLASS 4       | — LEGAL TRAIL                      | — STREAM OR BROOK                                   |
| — LEGAL TRAIL   | — DISCONTINUED                     | <b>BRIDGE OR CULVERT</b>                            |
| — PARK AND RIDE | — HIGHWAY CLASS CHANGE             | — BRIDGE OR CULVERT > 20'                           |
|                 | — RAILROAD                         | — BRIDGE OR CULVERT 6' - 20'                        |
|                 | — INACTIVE RAILROAD                | — BIKE PATH STRUCTURE                               |
|                 | — PUBLIC LAND - NATIONAL FOREST    | — VOBICIT BRIDGE                                    |
|                 | — PUBLIC LAND - STATE/MUNICIPAL    | — VOBICIT CULVERT > 6'                              |
|                 | — NFR NATIONAL FOREST ROAD         | <b>B34 / C34 STATE BRIDGE OR CULVERT IDENTIFIER</b> |
|                 | — SFH STATE FOREST HIGHWAY         | <b>B34 / C34 TOWN BRIDGE OR CULVERT IDENTIFIER</b>  |
|                 |                                    | <b>FEDERAL CLASSIFICATION IDENTIFIER</b>            |
|                 |                                    | MA - MINOR ARTERIAL                                 |
|                 |                                    | MJC - MAJOR COLLECTOR                               |
|                 |                                    | MNC - MINOR COLLECTOR                               |
|                 |                                    | PA - PRINCIPAL ARTERIAL                             |



TOWN HWY. No.	LENGTH IN MILES CLASS 3	CLASS 4
5	2.50	
6	2.28	
7	0.90	
8	2.45	
9	1.68	
10	0.48	
11	0.60	
12		(0.75)
14	2.55	
15	0.64	
17	1.95	
18	0.45	
19	0.40	
20	0.53	
21	0.20	
22	0.66	
23	0.87	
24	0.09	
25	0.25	
<b>TOTAL</b>	<b>19.48</b>	<b>1.91</b>

**MILEAGE SUMMARY**

CLASS 2		
TH-1	5.010	
TH-2	2.250	
TH-3	4.150	
TH-4	2.280	
TH-5	3.200	
<b>TOTAL CLASS 2</b>	<b>16.890</b>	
CLASS 3		
<b>TOTAL CLASS 3</b>	<b>19.48</b>	
<b>TOTAL TOWN</b>	<b>36.370</b>	
US HIGHWAY		
US-7	4.503	
<b>TOTAL US HIGHWAY</b>	<b>4.503</b>	
<b>TOTAL STATE</b>	<b>4.503</b>	

**TOTAL, TRAVELED HIGHWAYS, FEB. 10, 2016: 40.873**  
(Excludes Class 4 and Legal Trail Mileage)

**DISCLAIMER:**  
The untraveled highways (laid-out town highways), discontinued highways, and legal trails hereon are those of which the Agency of Transportation has record; others may exist.

Highway and bridge data by the Agency of Transportation. Town short structures are drawn from the Vermont Online Bridge & Culvert Inventory Tool (VOBCIT) database. All other data from the Vermont Center for Geographic Information. Only named streams are shown.

Vermont State Plane Coordinate System  
North American Datum of 1983  
SPCS\_Zone\_Identifier: 4400  
Geodetic Reference System 80  
4,000-meter grid, Easting - Northing

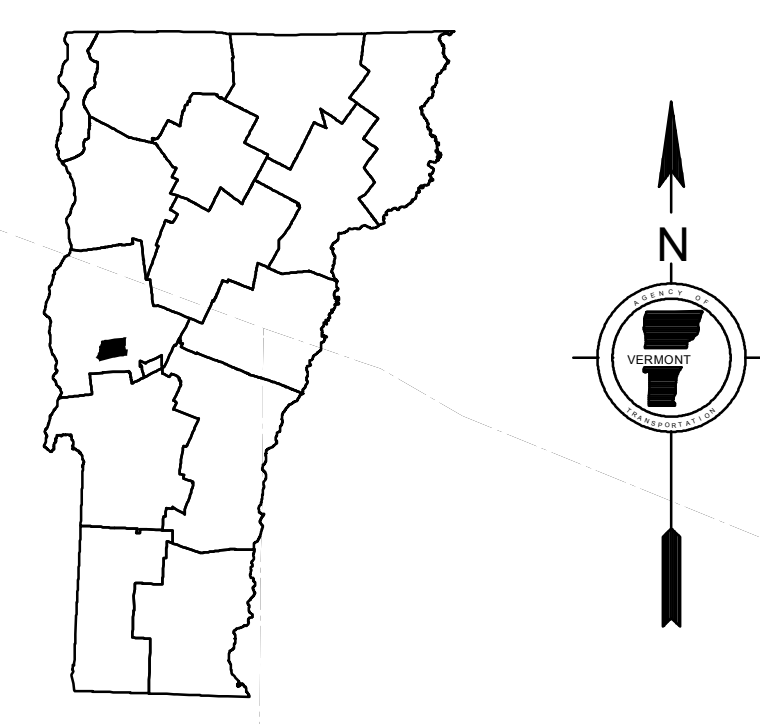
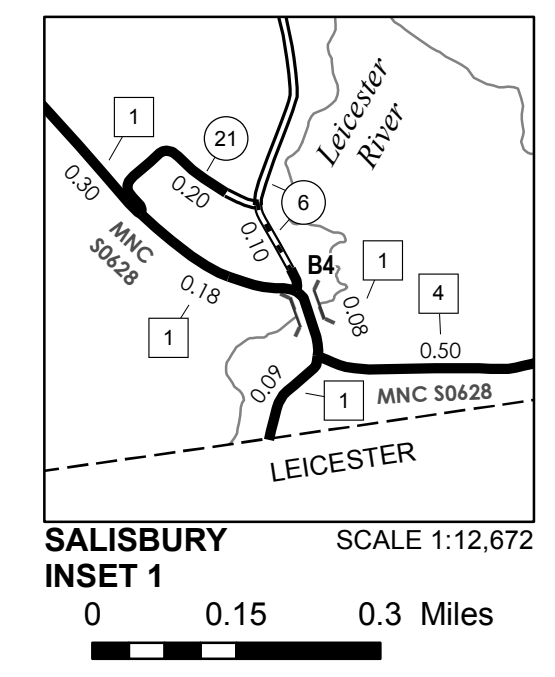
**HIGHWAYS**

- INTERSTATE
- U.S. ROUTE
- STATE ROUTE
- CLASS 1
- CLASS 2
- CLASS 3
- CLASS 4
- LEGAL TRAIL
- INTERSTATE OR DIVIDED HIGHWAY
- STATE - HARD SURFACE OR PAVED
- TOWN - HARD SURFACE OR PAVED
- GRAVEL
- SOIL OR GRADED AND DRAINED EARTH
- UNIMPROVED OR PRIMITIVE
- IMPASSABLE OR UNTRAVELED
- LEGAL TRAIL
- DISCONTINUED
- HIGHWAY CLASS CHANGE
- RAILROAD
- INACTIVE RAILROAD
- NATIONAL FOREST ROAD
- STATE FOREST HIGHWAY
- PARK AND RIDE

**POLITICAL SUBDIVISIONS**

- PUBLIC LAND - GREEN MOUNTAIN NATIONAL FOREST
- PUBLIC LAND - STATE/MUNICIPAL
- STATE BOUNDARY
- COUNTY BOUNDARY
- TOWN BOUNDARY
- VILLAGE BOUNDARY
- URBAN COMPACT BOUNDARY
- WATER BODY
- STREAM OR BROOK
- BRIDGE OR CULVERT > 20'
- BRIDGE OR CULVERT 6' - 20'
- VOBCIT BRIDGE
- VOBCIT CULVERT > 6'
- STATE BRIDGE OR CULVERT IDENTIFIER
- TOWN BRIDGE OR CULVERT IDENTIFIER

- FEDERAL CLASSIFICATION IDENTIFIER**
- FAU URBAN ARTERIAL OR COLLECTOR
  - MA MINOR ARTERIAL
  - MJC MAJOR COLLECTOR
  - MNC MINOR COLLECTOR
  - PA PRINCIPAL ARTERIAL



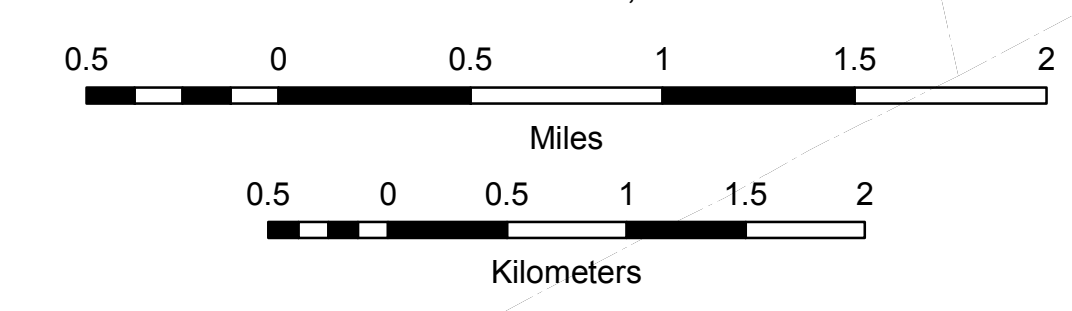
**VERMONT**  
**GENERAL HIGHWAY MAP**  
**Town of Salisbury**

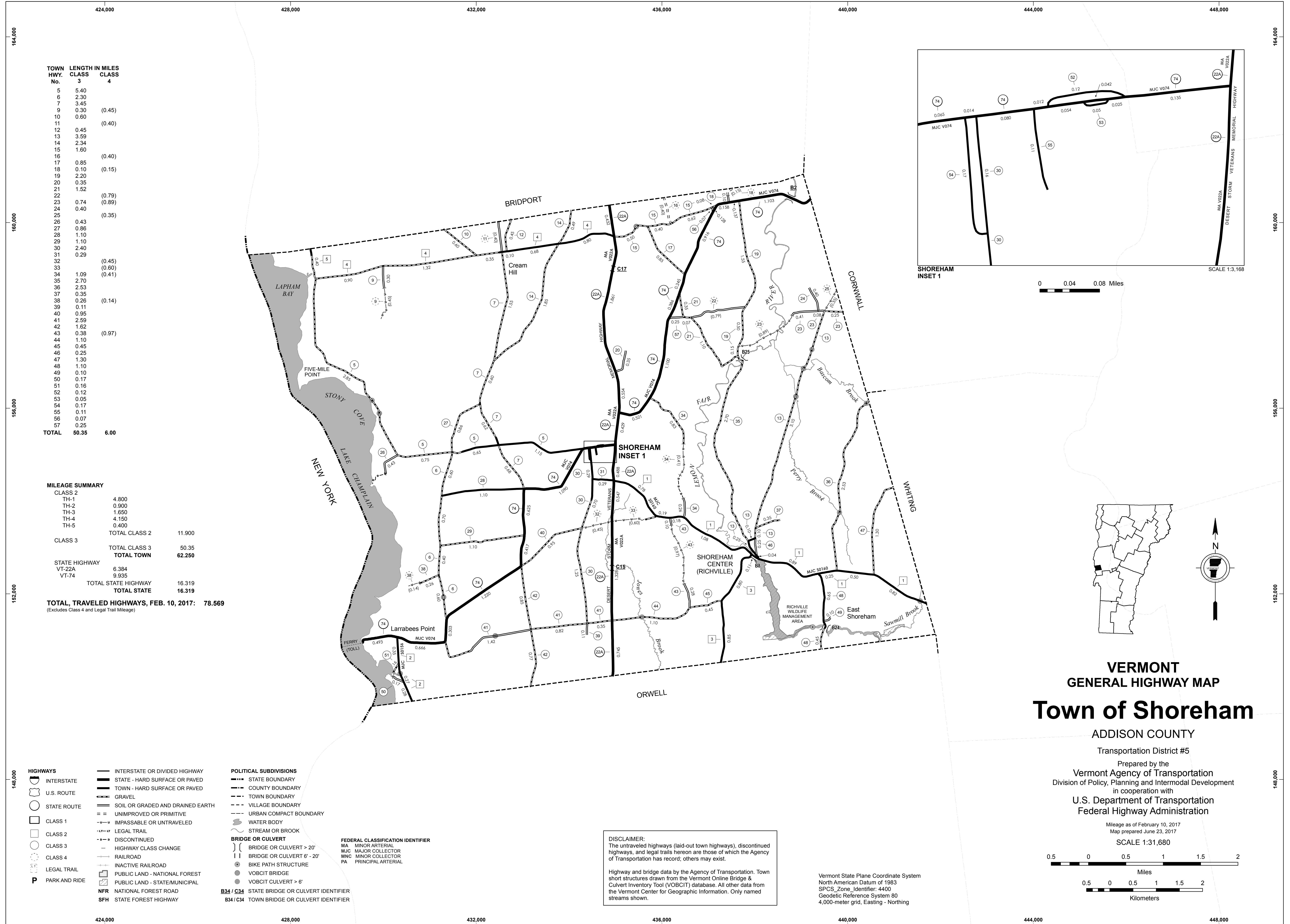
ADDISON COUNTY

Transportation District #5

Prepared by the  
Vermont Agency of Transportation  
Division of Policy, Planning and Intermodal Development  
in cooperation with  
U.S. Department of Transportation  
Federal Highway Administration

Mileage as of February 10, 2016  
Map prepared July 20, 2016  
SCALE 1:31,680



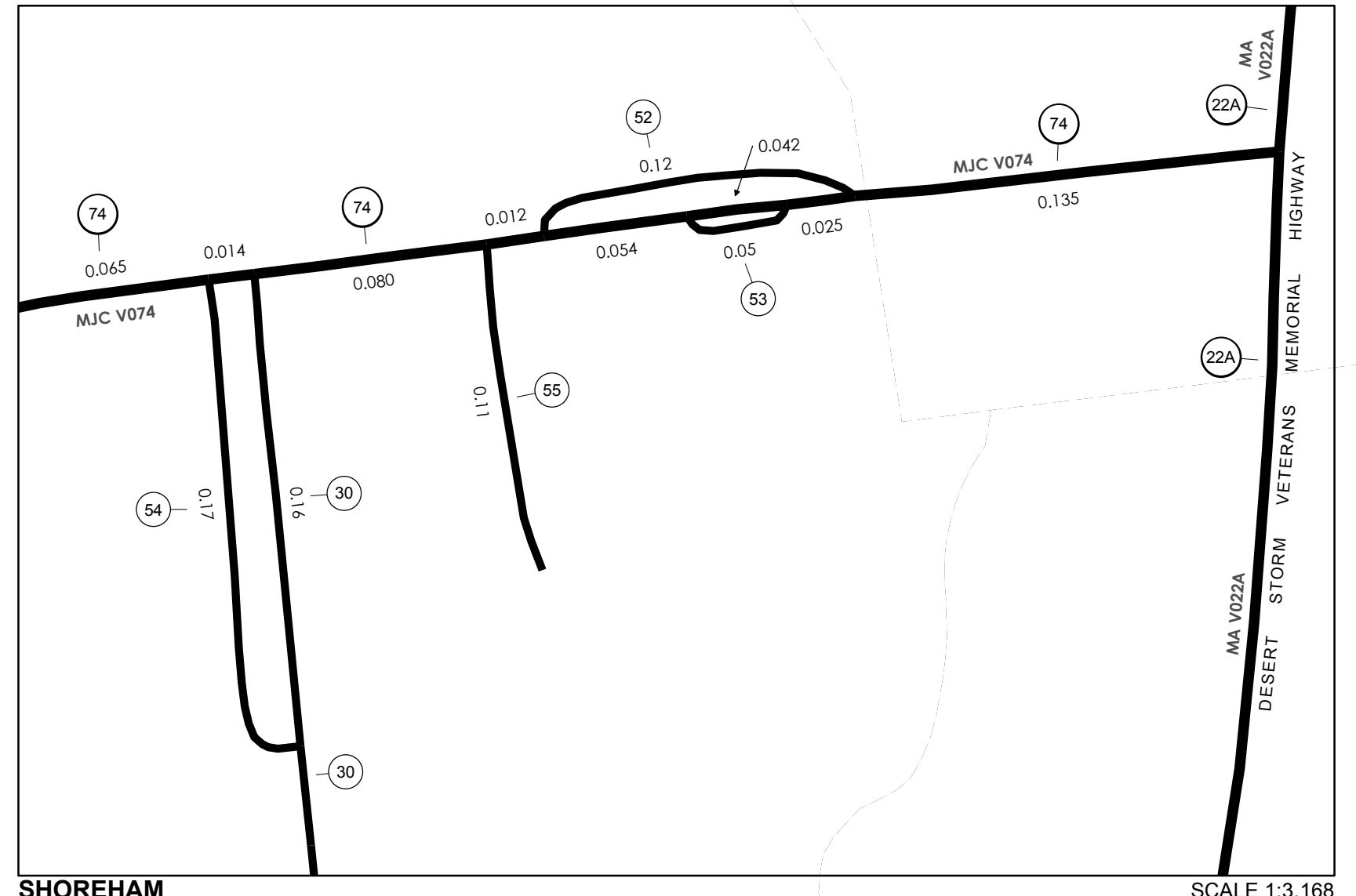


TOWN HWY. No.	LENGTH IN MILES CLASS 3	CLASS 4
5	5.40	
6	2.30	
7	3.45	
9	0.30	(0.45)
10	0.60	
11		(0.40)
12	0.45	
13	3.59	
14	2.34	
15	1.60	
16		(0.40)
17	0.85	
18	0.10	(0.15)
19	2.20	
20	0.35	
21	1.52	
22		(0.79)
23	0.74	(0.89)
24	0.40	
25		(0.35)
26	0.43	
27	0.86	
28	1.10	
29	1.10	
30	2.40	
31	0.29	
32		(0.45)
33		(0.60)
34	1.09	(0.41)
35	2.70	
36	2.53	
37	0.35	
38	0.26	(0.14)
39	0.11	
40	0.95	
41	2.59	
42	1.62	
43	0.38	(0.97)
44	1.10	
45	0.45	
46	0.25	
47	1.30	
48	1.10	
49	0.10	
50	0.17	
51	0.16	
52	0.12	
53	0.05	
54	0.17	
55	0.11	
56	0.07	
57	0.25	
<b>TOTAL</b>	<b>50.35</b>	<b>6.00</b>

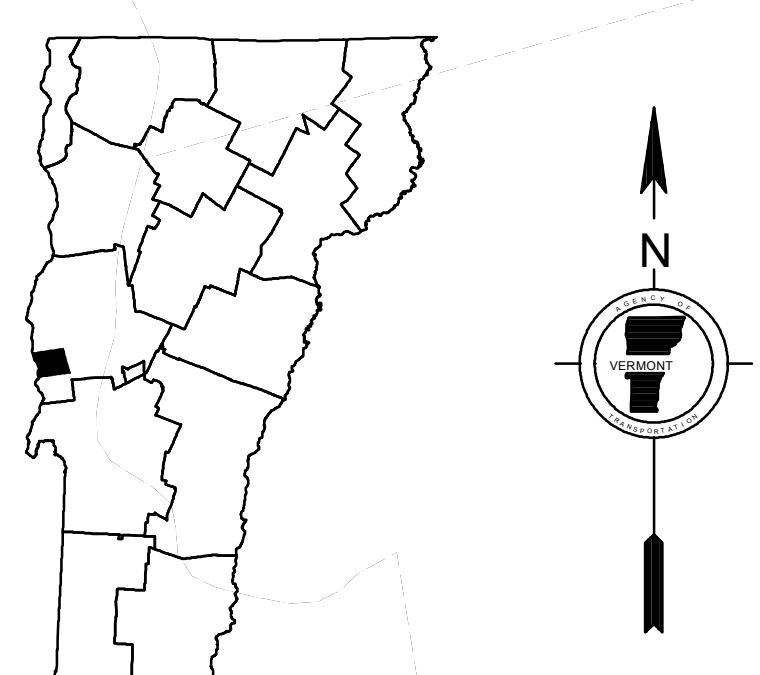
**MILEAGE SUMMARY**

CLASS 2		
TH-1	4.800	
TH-2	0.900	
TH-3	1.650	
TH-4	4.150	
TH-5	0.400	
<b>TOTAL CLASS 2</b>		<b>11.900</b>
<b>CLASS 3</b>		<b>TOTAL CLASS 3 50.35</b>
<b>STATE HIGHWAY</b>		<b>TOTAL TOWN 62.250</b>
VT-22A	6.384	
VT-74	9.935	
<b>TOTAL STATE HIGHWAY</b>		<b>16.319</b>
<b>TOTAL STATE</b>		<b>16.319</b>

**TOTAL, TRAVELED HIGHWAYS, FEB. 10, 2017: 78.569**  
 (Excludes Class 4 and Legal Trail Mileage)



0 0.04 0.08 Miles



**VERMONT**  
**GENERAL HIGHWAY MAP**  
**Town of Shoreham**

ADDISON COUNTY

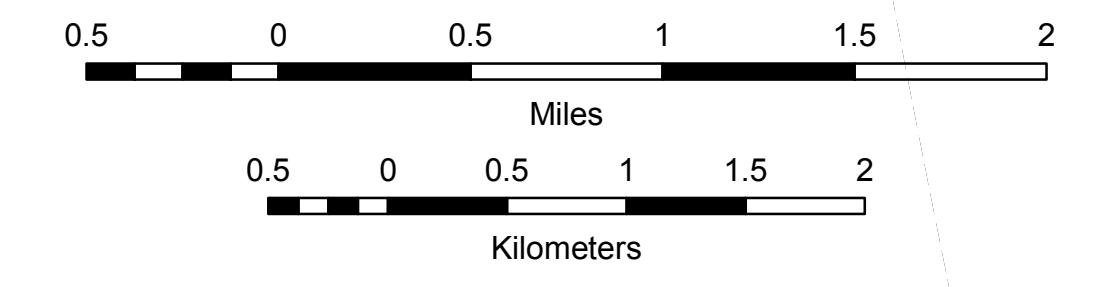
Transportation District #5

Prepared by the  
 Vermont Agency of Transportation  
 Division of Policy, Planning and Intermodal Development  
 in cooperation with

U.S. Department of Transportation  
 Federal Highway Administration

Mileage as of February 10, 2017  
 Map prepared June 23, 2017

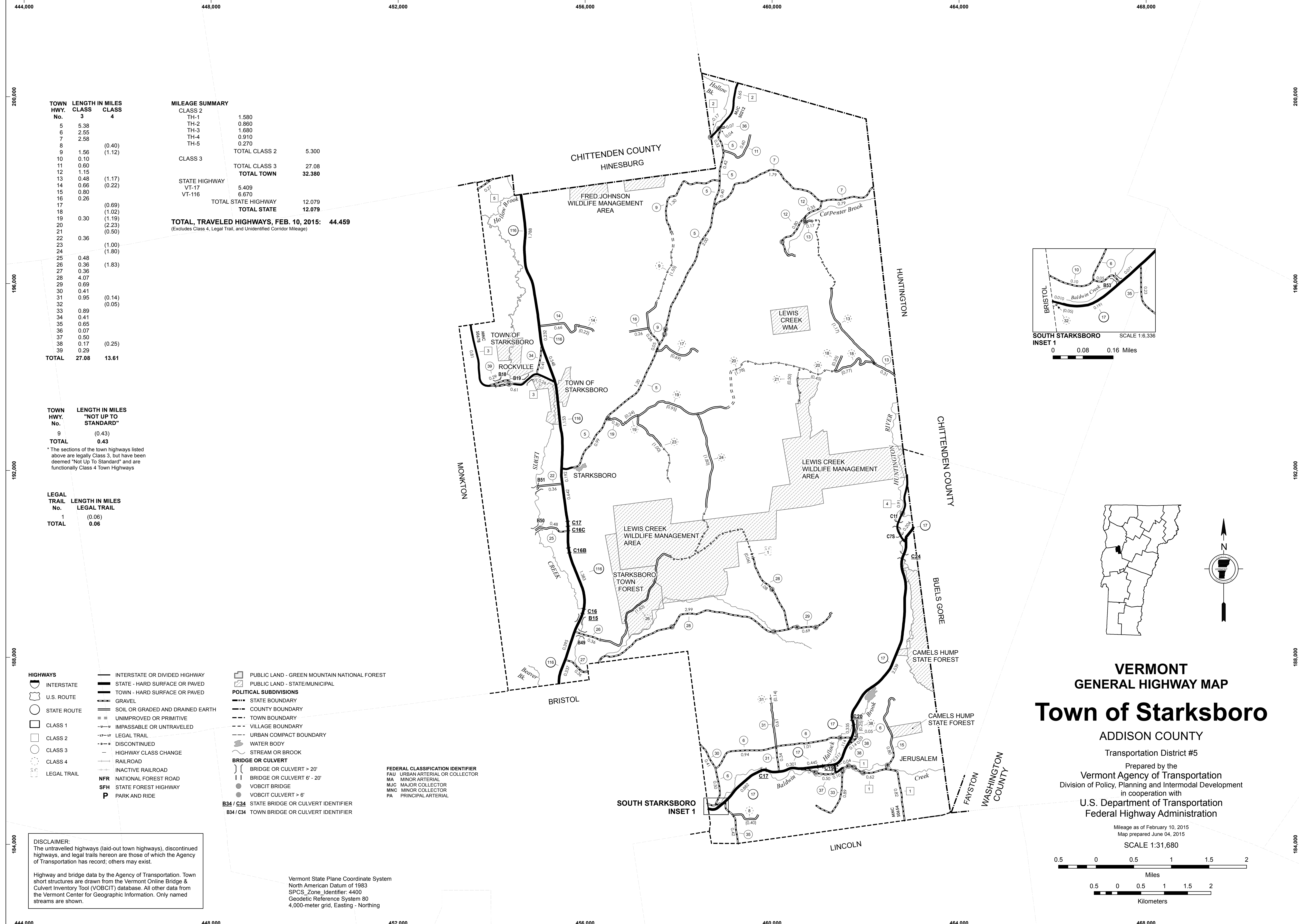
SCALE 1:31,680



**DISCLAIMER:**  
 The untraveled highways (laid-out town highways), discontinued highways, and legal trails hereon are those of which the Agency of Transportation has record; others may exist.

Highway and bridge data by the Agency of Transportation. Town short structures drawn from the Vermont Online Bridge & Culvert Inventory Tool (VOBCIT) database. All other data from the Vermont Center for Geographic Information. Only named streams shown.

Vermont State Plane Coordinate System  
 North American Datum of 1983  
 SPCS\_Zone\_Identifier: 4400  
 Geodetic Reference System 80  
 4,000-meter grid, Easting - Northing



**MILEAGE SUMMARY**

CLASS	LENGTH IN MILES	TOTAL
CLASS 2	1.580	5.300
TH-1	0.860	
TH-2	1.680	
TH-3	0.910	
TH-4	0.270	
TH-5		
TOTAL CLASS 2		5.300
CLASS 3	27.08	32.380
TOTAL CLASS 3		27.08
TOTAL TOWN		32.380
STATE HIGHWAY	5.409	
VT-17	6.670	
VT-116		
TOTAL STATE HIGHWAY		12.079
TOTAL STATE		12.079
<b>TOTAL, TRAVELED HIGHWAYS, FEB. 10, 2015:</b>		<b>44.459</b>

*(Excludes Class 4, Legal Trail, and Unidentified Corridor Mileage)*

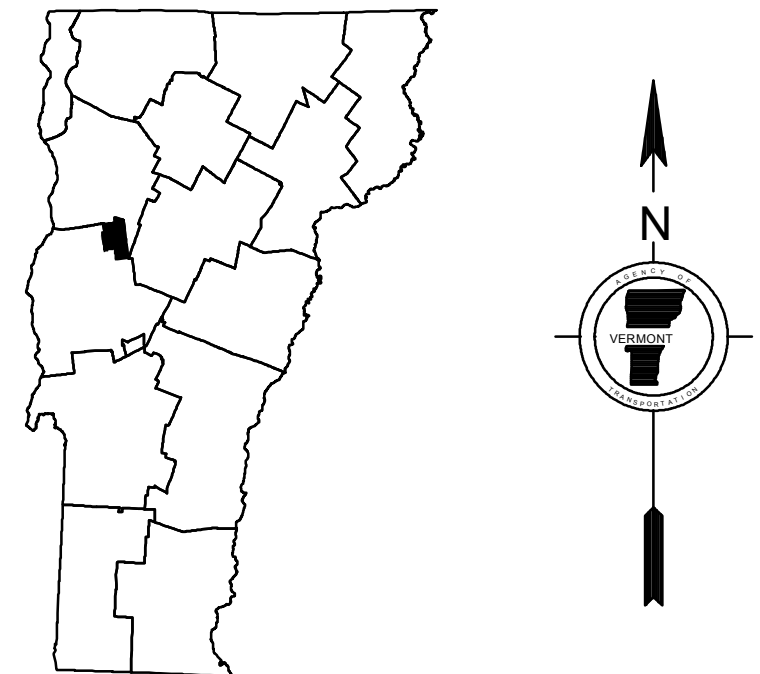
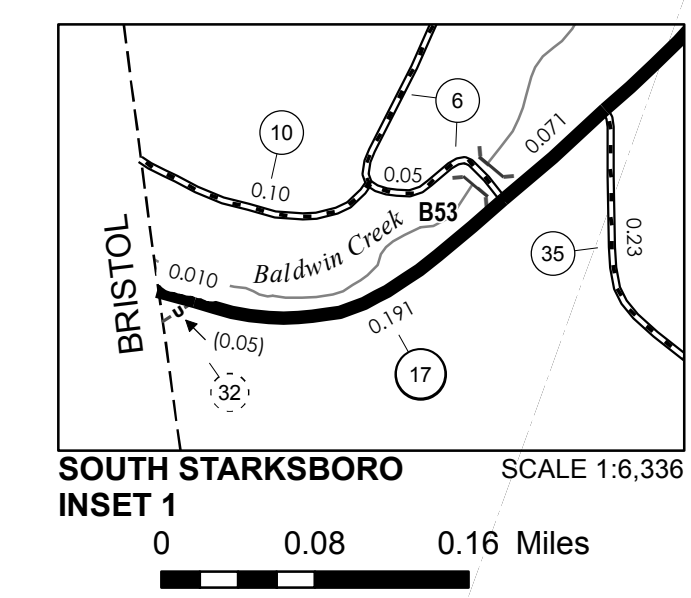
**TOWN HWY. No.**

LENGTH IN MILES "NOT UP TO STANDARD"
9 (0.43)
<b>TOTAL 0.43</b>

\* The sections of the town highways listed above are legally Class 3, but have been deemed "Not Up To Standard" and are functionally Class 4 Town Highways

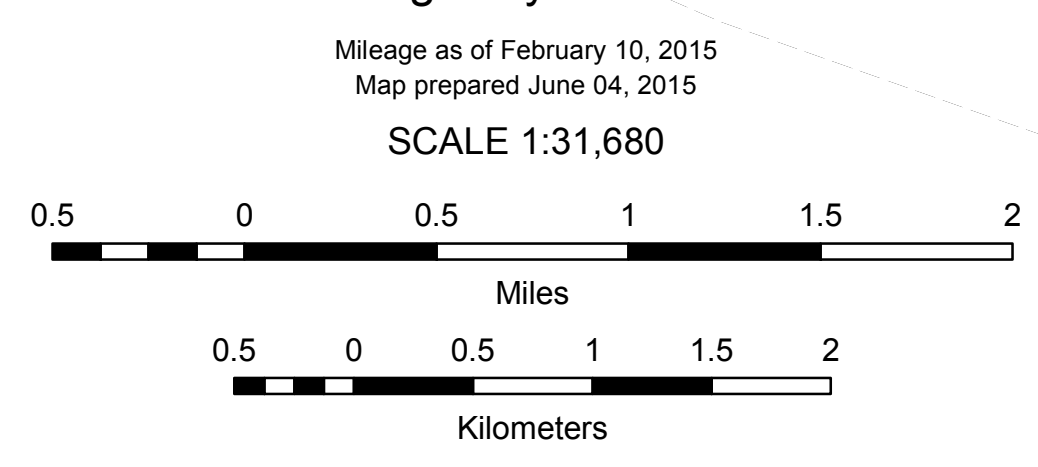
**LEGAL TRAIL No.**

LENGTH IN MILES LEGAL TRAIL
1 (0.06)
<b>TOTAL 0.06</b>



**VERMONT GENERAL HIGHWAY MAP**  
**Town of Starksboro**

ADDISON COUNTY  
 Transportation District #5  
 Prepared by the  
 Vermont Agency of Transportation  
 Division of Policy, Planning and Intermodal Development  
 in cooperation with  
 U.S. Department of Transportation  
 Federal Highway Administration



**DISCLAIMER:**  
 The untraveled highways (laid-out town highways), discontinued highways, and legal trails hereon are those of which the Agency of Transportation has record; others may exist.

Highway and bridge data by the Agency of Transportation. Town short structures are drawn from the Vermont Online Bridge & Culvert Inventory Tool (VOBCIT) database. All other data from the Vermont Center for Geographic Information. Only named streams are shown.

Vermont State Plane Coordinate System  
 North American Datum of 1983  
 SPCS\_Zone\_Identifier: 4400  
 Geodetic Reference System 80  
 4,000-meter grid, Easting - Northing

TOWN HWY. No.	LENGTH IN MILES CLASS 3	CLASS 4	TOWN ROAD NAME
9	0.15		MEIGS RD
11		(0.03)	TH 11
12	0.07		PARK ST
13	0.08		DEPOT LN
66	0.03		CHURCH ST
101	0.07		ADELE DR
102	0.05		ALDEN PL
103	0.06		ARMORY LN
104	0.07		BATTERY HL
105	0.05		BOMBARD PL
106	0.10		BOOSKA CT
107	0.47		BOOTH WOODS
108	0.39		BOWMAN RD
109	0.18		CANAL ST
110	0.04		CATARACT PL
111	0.70		COMFORT HL
112	0.06		CRESCENT DR
113	0.25		EAST ST
114	0.06		ELM ST
115	0.14		GREEN MEADOW ACRES
116	0.22		HIGH ST
117	0.14		HILLSIDE DR
118	0.49		HOPKINS RD
119	0.07		ICE HOUSE CT
120	0.09		KING ST
121	0.30		MAPLE MNR
122	0.14		MEADOW LN
123	0.03		MEADOWBROOK RD
124	0.14		MECHANICS ST
125	0.22		MOUNTAIN VIEW LN
126	0.05		SCHOOL ST
127	0.16		N GREEN ST
128	0.20		N MAPLE ST
129	0.07		NORTH ST
130	0.06		PROSPECT ST
131	0.43		ROBERTS ST
132	0.34		S WATER ST
133	0.06		SCHOOL ST
134	0.13		SCOVILL LN
135	0.06		SHORT ST
136	0.27		SPRING ST
137	0.05		SUNSET DR
138	0.42		TOWN HWY
139	0.15		THOMAS CIR
140	0.11		UNION ST
141	0.06		VICTORY ST
142	0.29		WALKER AVE
143	0.07		WEST ST
144	0.07		WHITE ST
145	0.15		CROSBY CT
145	0.15		COMMODORE DR
<b>TOTAL</b>	<b>8.10</b>	<b>0.03</b>	

TOWN HWY. No.	LENGTH IN MILES "NOT UP TO STANDARD"
8	(0.10)
<b>TOTAL</b>	<b>0.10</b>

\*The sections of the town highways listed above are legally Class 3, but have been deemed "Not Up To Standard" and are functionally Class 4 Town Highways

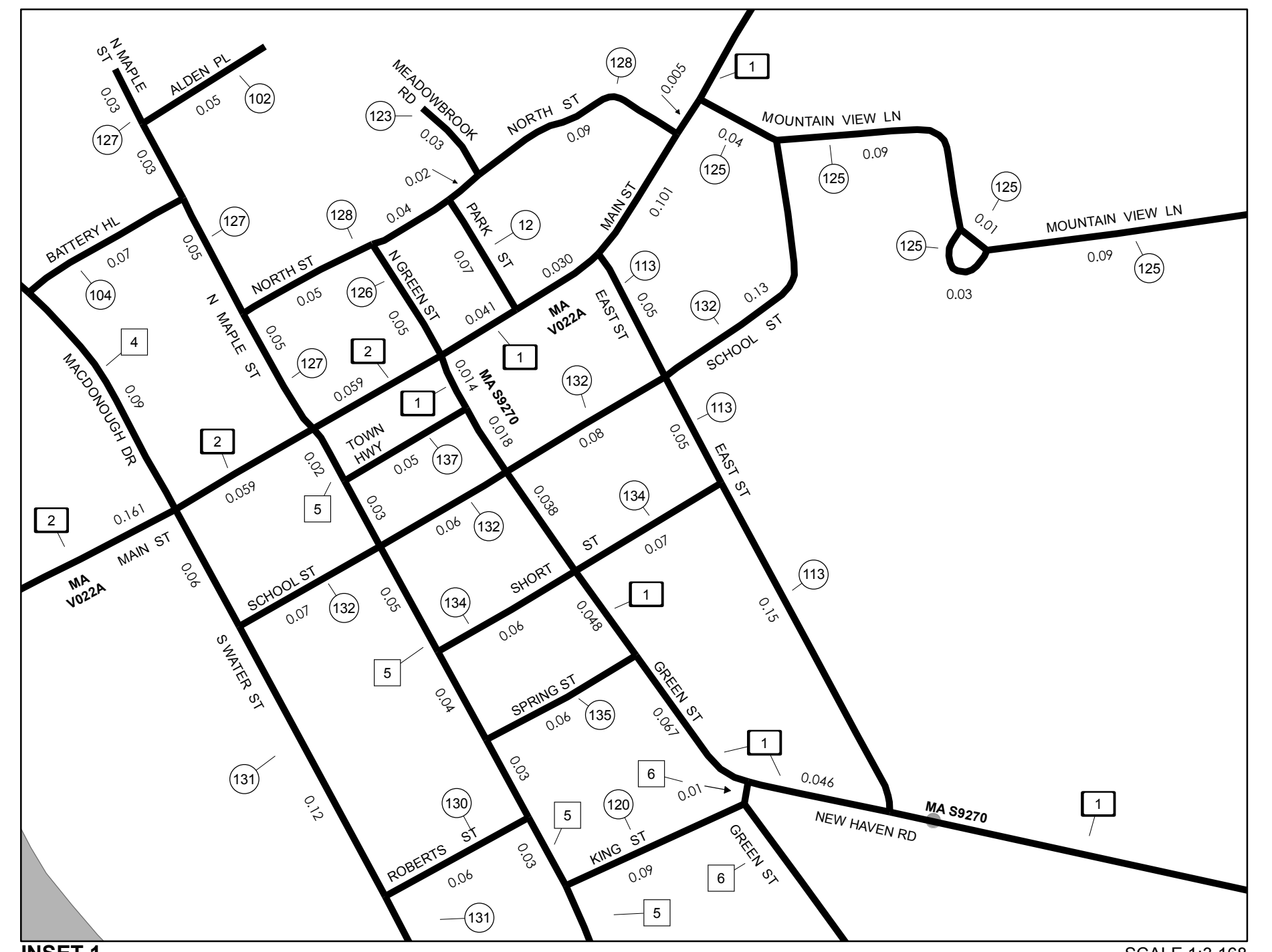
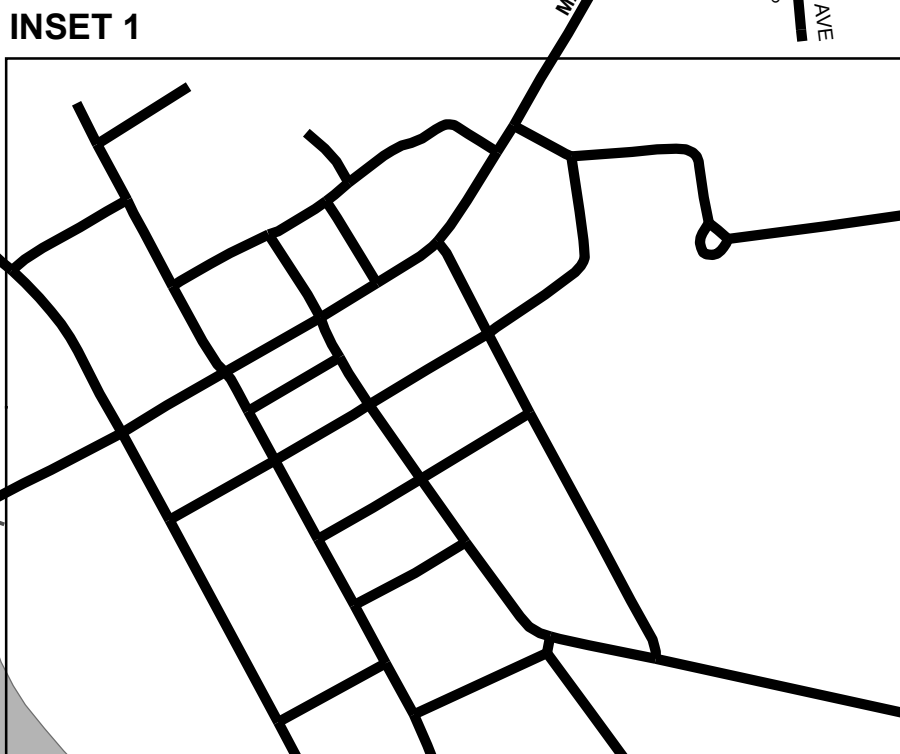
MILEAGE SUMMARY		
CLASS 1		
TH-1	1.618	
TH-2	1.232	
<b>TOTAL CLASS 1</b>	<b>2.850</b>	
CLASS 2		
TH-3	0.570	
TH-4	0.950	
TH-5	0.950	
TH-6	0.900	
TH-7	0.370	
<b>TOTAL CLASS 2</b>	<b>3.740</b>	
CLASS 3		
<b>TOTAL CLASS 3</b>	<b>8.10</b>	
<b>TOTAL TOWN</b>	<b>14.690</b>	
<b>TOTAL STATE</b>	<b>0</b>	

**TOTAL, TRAVELED HIGHWAYS, FEB. 10, 2017: 14.690**  
(Excludes Class 4 and Legal Trail Mileage)

**DISCLAIMER:**  
The untraveled highways (laid-out town highways), discontinued highways, and legal trails herein are those of which the Agency of Transportation has record; others may exist.

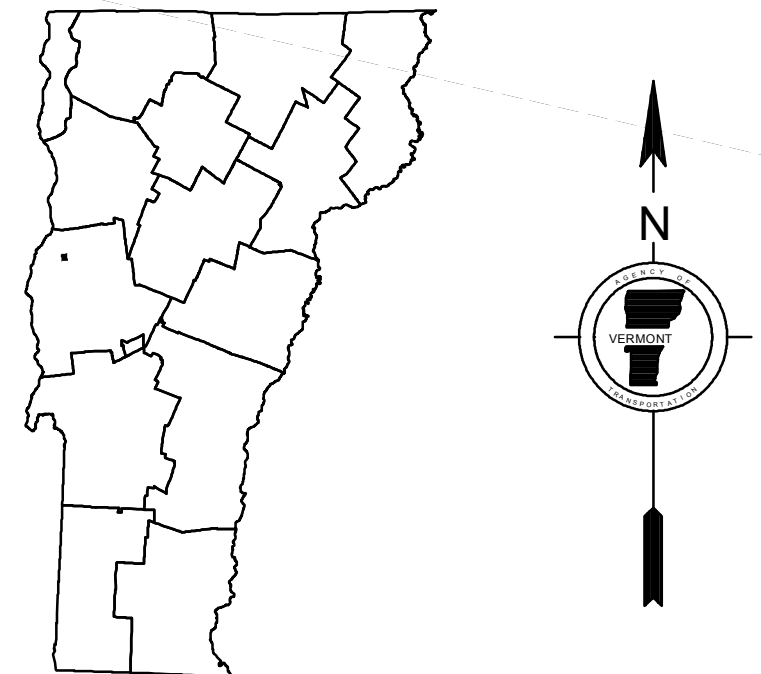
Highway and bridge data by the Agency of Transportation. Town short structures drawn from the Vermont Online Bridge & Culvert Inventory Tool (VOBCIT) database. All other data from the Vermont Center for Geographic Information. Only named streams shown.

Vermont State Plane Coordinate System  
North American Datum of 1983  
SPCS\_Zone\_Identifier: 4400  
Geodetic Reference System 80  
2,000-meter grid, Easting - Northing



0 0.04 0.08 Miles

SCALE 1:3,168



**VERMONT**  
**GENERAL HIGHWAY MAP**  
**City of Vergennes**  
ADDISON COUNTY  
Transportation District #5  
Prepared by the  
Vermont Agency of Transportation  
Division of Policy, Planning and Intermodal Development  
in cooperation with  
U.S. Department of Transportation  
Federal Highway Administration

Mileage as of February 10, 2017  
Map prepared June 29, 2017

SCALE 1:6,336

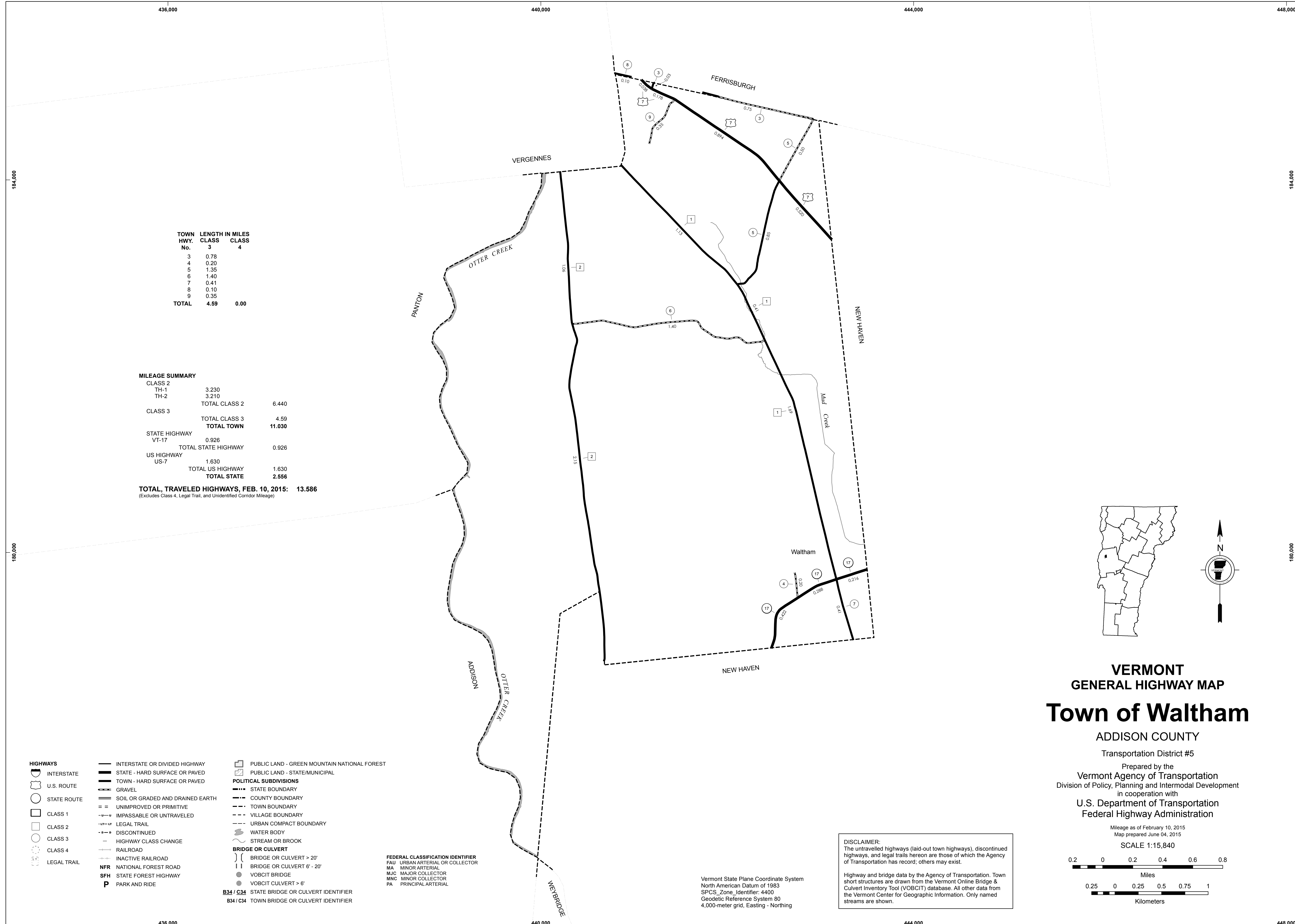
0.1 0 0.1 0.2 0.3 0.4

Miles

0.1 0 0.1 0.2 0.3 0.4

Kilometers

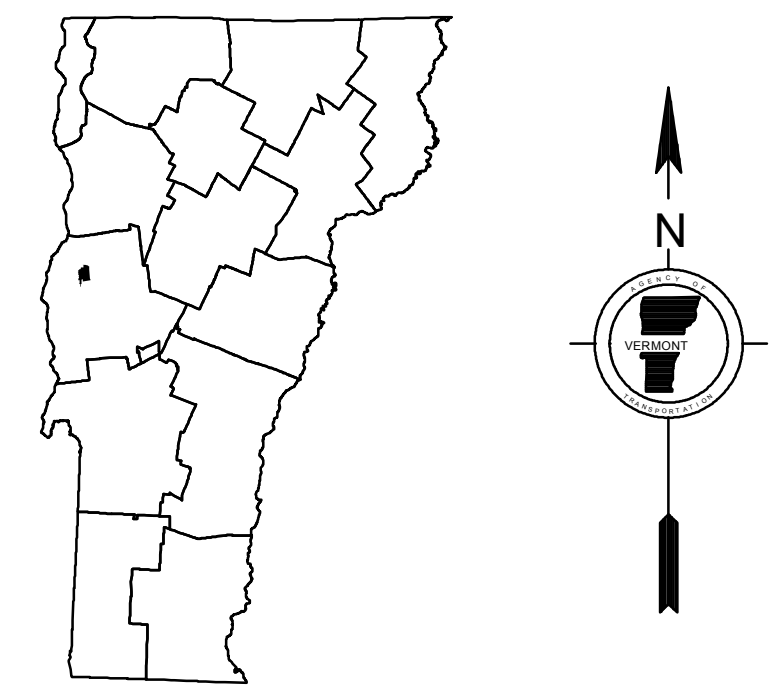
- |                 |                                      |   |
|-----------------|--------------------------------------|---|
| <b>HIGHWAYS</b> | <b>INTERSTATE OR DIVIDED HIGHWAY</b> | <b>POLITICAL SUBDIVISIONS</b>                       |
| INTERSTATE      | STATE - HARD SURFACE OR PAVED        | STATE BOUNDARY                                      |
| U.S. ROUTE      | TOWN - HARD SURFACE OR PAVED         | COUNTY BOUNDARY                                     |
| STATE ROUTE     | GRAVEL                               | TOWN BOUNDARY                                       |
| CLASS 1         | SOIL OR GRADED AND DRAINED EARTH     | VILLAGE BOUNDARY                                    |
| CLASS 2         | UNIMPROVED OR PRIMITIVE              | URBAN COMPACT BOUNDARY                              |
| CLASS 3         | IMPASSABLE OR UNTRAVELED             | WATER BODY  |
| CLASS 4         | LEGAL TRAIL                          | STREAM OR BROOK                                     |
| LEGAL TRAIL     | DISCONTINUED                         | <b>BRIDGE OR CULVERT</b>                            |
| PARK AND RIDE   | HIGHWAY CLASS CHANGE                 | BRIDGE OR CULVERT > 20'                             |
|                 | RAILROAD                             | BRIDGE OR CULVERT 6' - 20'                          |
|                 | INACTIVE RAILROAD                    | BIKE PATH STRUCTURE                                 |
|                 | PUBLIC LAND - NATIONAL FOREST        | VOBCIT BRIDGE                                       |
|                 | PUBLIC LAND - STATE/MUNICIPAL        | VOBCIT CULVERT > 6'                                 |
|                 | NATIONAL FOREST ROAD                 | <b>FEDERAL CLASSIFICATION IDENTIFIER</b>            |
|                 | STATE FOREST HIGHWAY                 | MA MINOR ARTERIAL                                   |
|                 |                                      | MJC MAJOR COLLECTOR                                 |
|                 |                                      | MNC MINOR COLLECTOR                                 |
|                 |                                      | PA PRINCIPAL ARTERIAL                               |
|                 |                                      | <b>B34 / C34 STATE BRIDGE OR CULVERT IDENTIFIER</b> |
|                 |                                      | <b>B34 / C34 TOWN BRIDGE OR CULVERT IDENTIFIER</b>  |



TOWN HWY. No.	CLASS 3	LENGTH IN MILES	CLASS 4
3	0.78		
4	0.20		
5	1.35		
6	1.40		
7	0.41		
8	0.10		
9	0.35		
<b>TOTAL</b>	<b>4.59</b>		<b>0.00</b>

MILEAGE SUMMARY		
CLASS 2		
TH-1	3.230	
TH-2	3.210	
	<b>TOTAL CLASS 2</b>	<b>6.440</b>
CLASS 3		
	<b>TOTAL CLASS 3</b>	<b>4.59</b>
	<b>TOTAL TOWN</b>	<b>11.030</b>
STATE HIGHWAY		
VT-17	0.926	
	<b>TOTAL STATE HIGHWAY</b>	<b>0.926</b>
US HIGHWAY		
US-7	1.630	
	<b>TOTAL US HIGHWAY</b>	<b>1.630</b>
	<b>TOTAL STATE</b>	<b>2.556</b>

**TOTAL, TRAVELED HIGHWAYS, FEB. 10, 2015: 13.586**  
 (Excludes Class 4, Legal Trail, and Unidentified Corridor Mileage)



# VERMONT GENERAL HIGHWAY MAP Town of Waltham

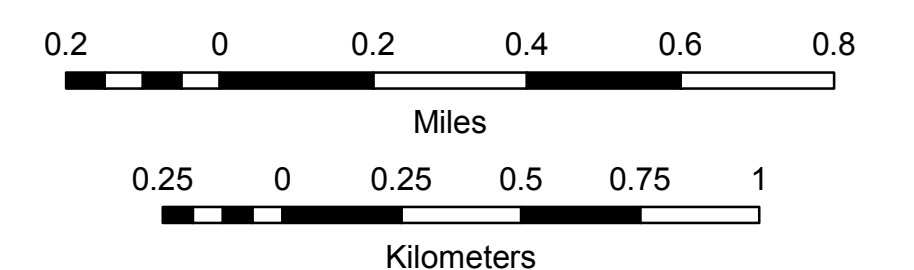
ADDISON COUNTY

Transportation District #5

Prepared by the  
**Vermont Agency of Transportation**  
 Division of Policy, Planning and Intermodal Development  
 in cooperation with  
**U.S. Department of Transportation  
 Federal Highway Administration**

Mileage as of February 10, 2015  
 Map prepared June 04, 2015

SCALE 1:15,840



**DISCLAIMER:**  
 The untraveled highways (laid-out town highways), discontinued highways, and legal trails hereon are those of which the Agency of Transportation has record; others may exist.

Highway and bridge data by the Agency of Transportation. Town short structures are drawn from the Vermont Online Bridge & Culvert Inventory Tool (VOBCIT) database. All other data from the Vermont Center for Geographic Information. Only named streams are shown.

Vermont State Plane Coordinate System  
 North American Datum of 1983  
 SPCS\_Zone\_Identifier: 4400  
 Geodetic Reference System 80  
 4,000-meter grid, Easting - Northing

- PUBLIC LAND - GREEN MOUNTAIN NATIONAL FOREST
- PUBLIC LAND - STATE/MUNICIPAL
- POLITICAL SUBDIVISIONS**
  - STATE BOUNDARY
  - COUNTY BOUNDARY
  - TOWN BOUNDARY
  - VILLAGE BOUNDARY
  - URBAN COMPACT BOUNDARY
  - WATER BODY
  - STREAM OR BROOK
- BRIDGE OR CULVERT**
  - BRIDGE OR CULVERT > 20'
  - BRIDGE OR CULVERT 6' - 20'
  - VOBIC BRIDGE
  - VOBIC CULVERT > 6'
  - B34 / C34 STATE BRIDGE OR CULVERT IDENTIFIER
  - B34 / C34 TOWN BRIDGE OR CULVERT IDENTIFIER

- FEDERAL CLASSIFICATION IDENTIFIER**
- FAU URBAN ARTERIAL OR COLLECTOR
- MA MINOR ARTERIAL
- MJC MAJOR COLLECTOR
- MNC MINOR COLLECTOR
- PA PRINCIPAL ARTERIAL

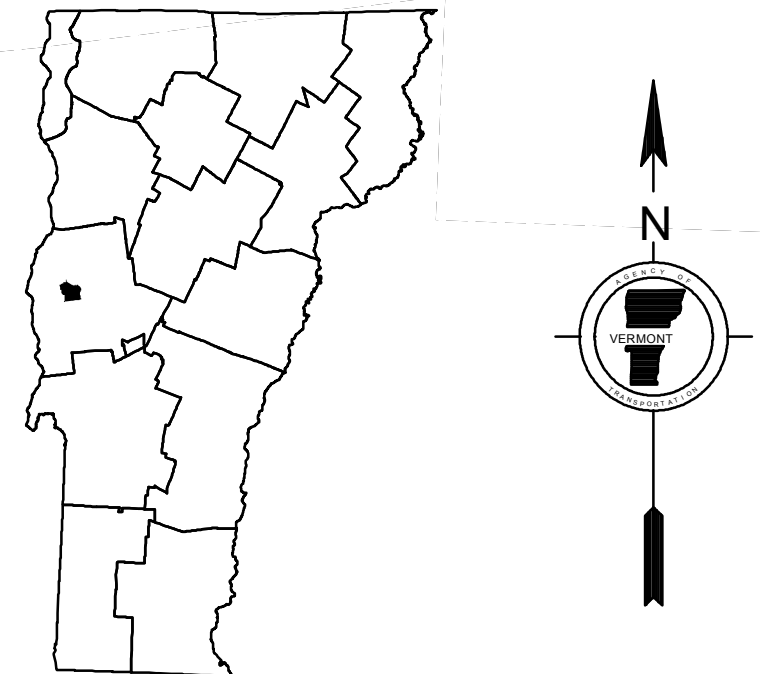
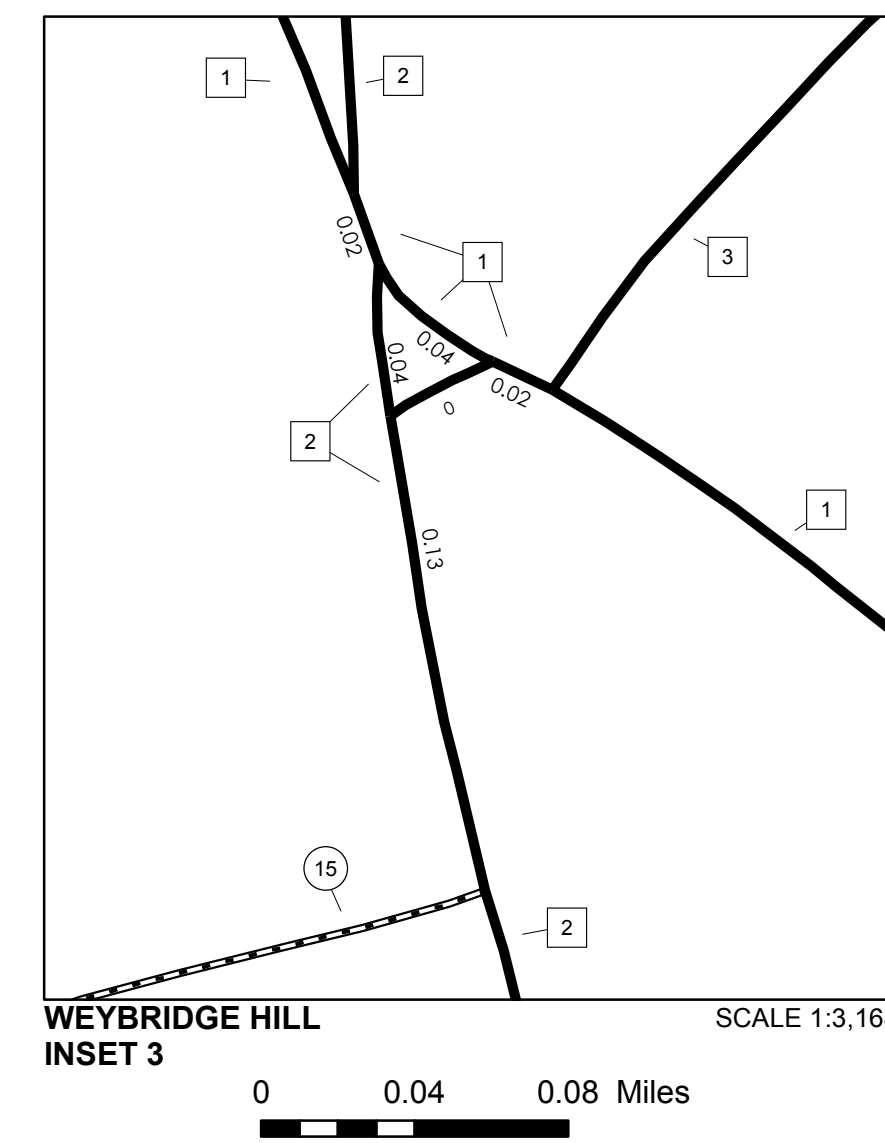
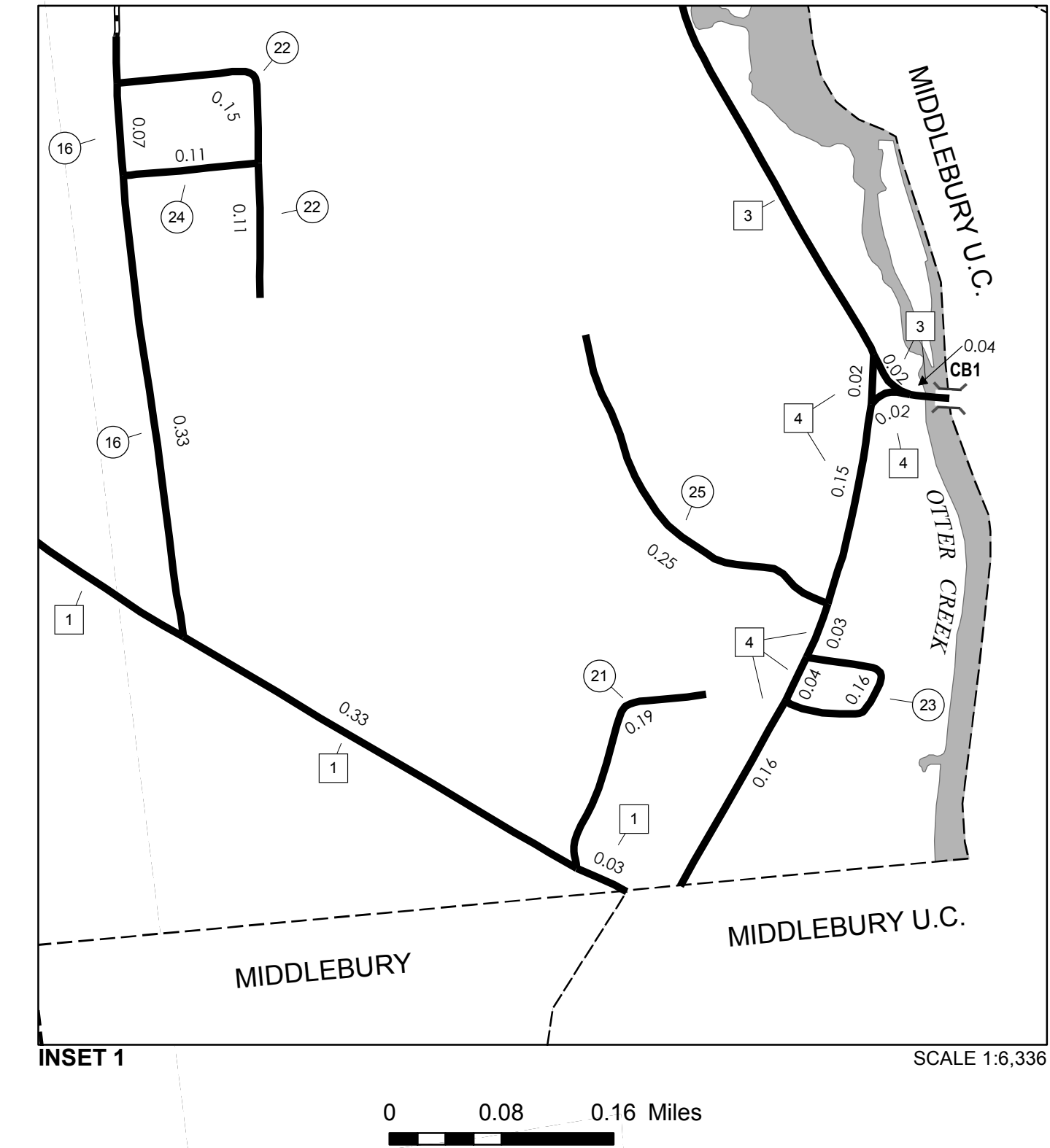
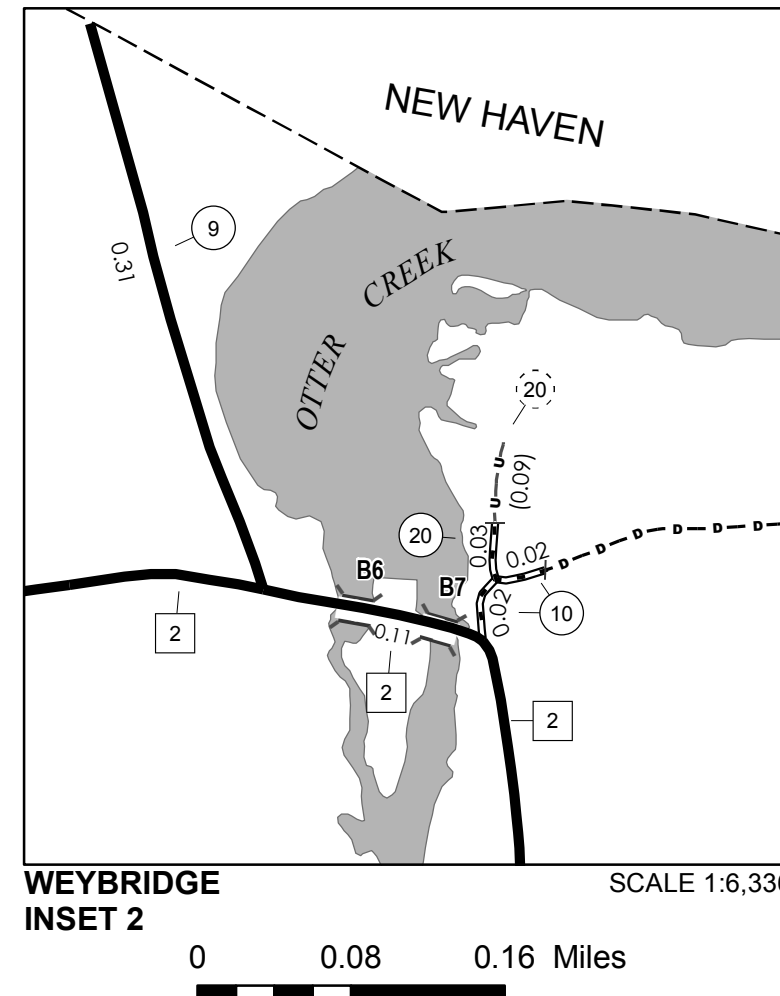
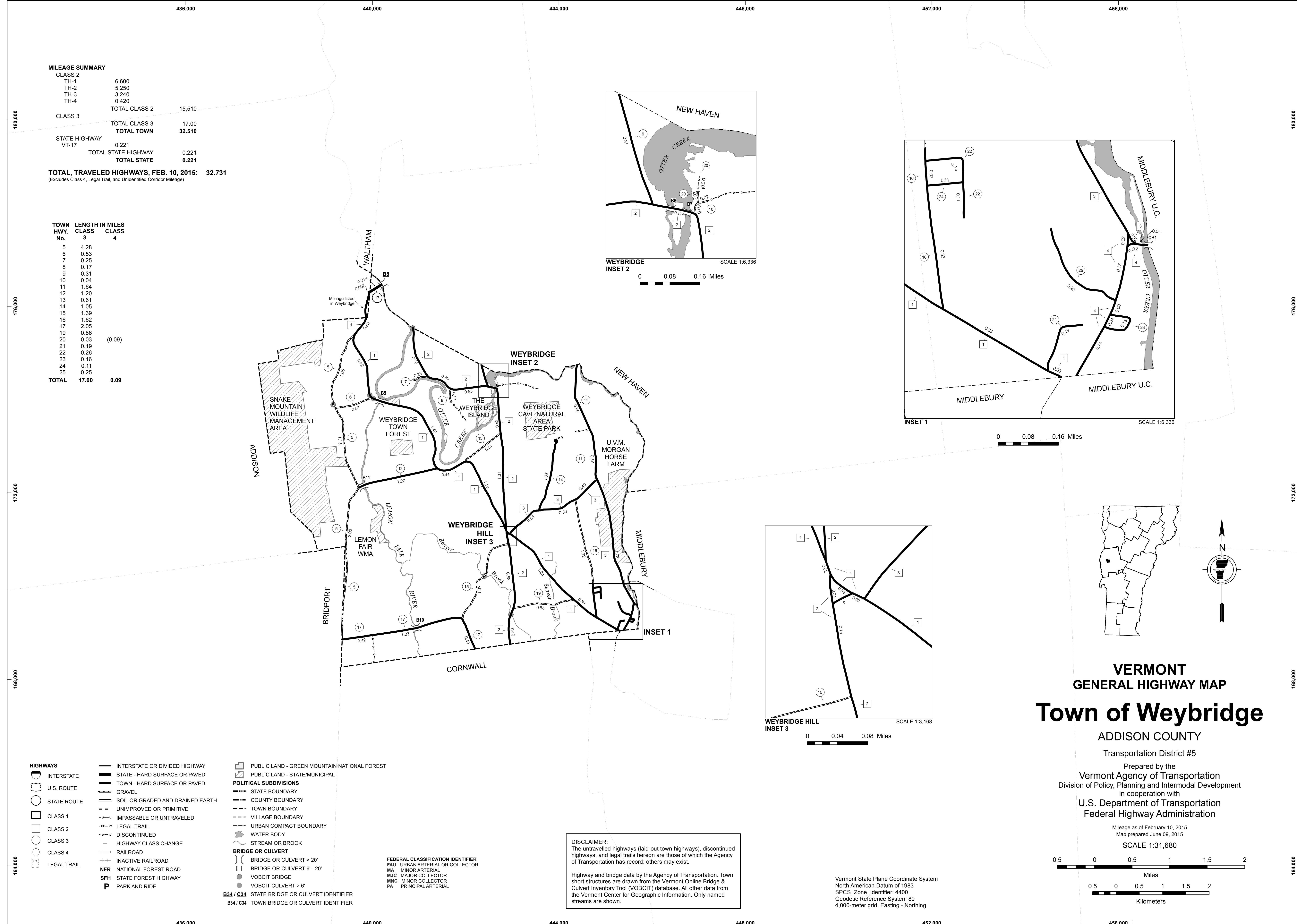
- HIGHWAYS**
- INTERSTATE
- U.S. ROUTE
- STATE ROUTE
- CLASS 1
- CLASS 2
- CLASS 3
- CLASS 4
- LEGAL TRAIL
- INTERSTATE OR DIVIDED HIGHWAY
- STATE - HARD SURFACE OR PAVED
- TOWN - HARD SURFACE OR PAVED
- GRAVEL
- SOIL OR GRADED AND DRAINED EARTH
- UNIMPROVED OR PRIMITIVE
- IMPASSABLE OR UNTRAVELED
- LEGAL TRAIL
- DISCONTINUED
- HIGHWAY CLASS CHANGE
- RAILROAD
- INACTIVE RAILROAD
- NFR NATIONAL FOREST ROAD
- SFH STATE FOREST HIGHWAY
- P PARK AND RIDE

MILEAGE SUMMARY

CLASS 2			
TH-1	6.600		
TH-2	5.250		
TH-3	3.240		
TH-4	0.420		
	TOTAL CLASS 2	15.510	
CLASS 3			
	TOTAL CLASS 3	17.00	
	TOTAL TOWN	32.510	
STATE HIGHWAY			
VT-17	0.221		
	TOTAL STATE HIGHWAY	0.221	
	TOTAL STATE	0.221	

TOTAL, TRAVELED HIGHWAYS, FEB. 10, 2015: 32.731  
(Excludes Class 4, Legal Trail, and Unidentified Corridor Mileage)

TOWN HWY. No.	CLASS 3	CLASS 4	LENGTH IN MILES
5			4.28
6			0.53
7			0.25
8			0.17
9			0.31
10			0.04
11			1.64
12			1.20
13			0.61
14			1.05
15			1.39
16			1.62
17			2.05
19			0.86
20	(0.09)		0.03
21			0.19
22			0.26
23			0.16
24			0.11
25			0.25
TOTAL	17.00	0.09	



VERMONT  
GENERAL HIGHWAY MAP  
**Town of Weybridge**

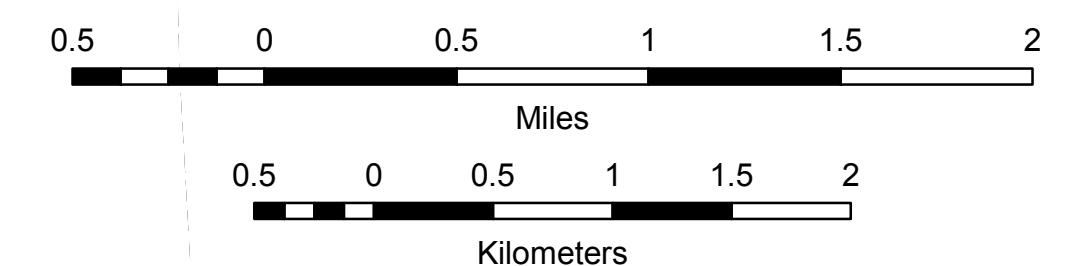
ADDISON COUNTY

Transportation District #5

Prepared by the  
Vermont Agency of Transportation  
Division of Policy, Planning and Intermodal Development  
in cooperation with  
U.S. Department of Transportation  
Federal Highway Administration

Mileage as of February 10, 2015  
Map prepared June 09, 2015

SCALE 1:31,680



**DISCLAIMER:**  
The untraveled highways (laid-out town highways), discontinued highways, and legal trails hereon are those of which the Agency of Transportation has record; others may exist.

Highway and bridge data by the Agency of Transportation. Town short structures are drawn from the Vermont Online Bridge & Culvert Inventory Tool (VOBCIT) database. All other data from the Vermont Center for Geographic Information. Only named streams are shown.

FEDERAL CLASSIFICATION IDENTIFIER  
FAU URBAN ARTERIAL OR COLLECTOR  
MA MINOR ARTERIAL  
MJC MAJOR COLLECTOR  
MNC MINOR COLLECTOR  
PA PRINCIPAL ARTERIAL

PUBLIC LAND - GREEN MOUNTAIN NATIONAL FOREST  
PUBLIC LAND - STATE/MUNICIPAL

**POLITICAL SUBDIVISIONS**  
STATE BOUNDARY  
COUNTY BOUNDARY  
TOWN BOUNDARY  
VILLAGE BOUNDARY  
URBAN COMPACT BOUNDARY

WATER BODY  
STREAM OR BROOK

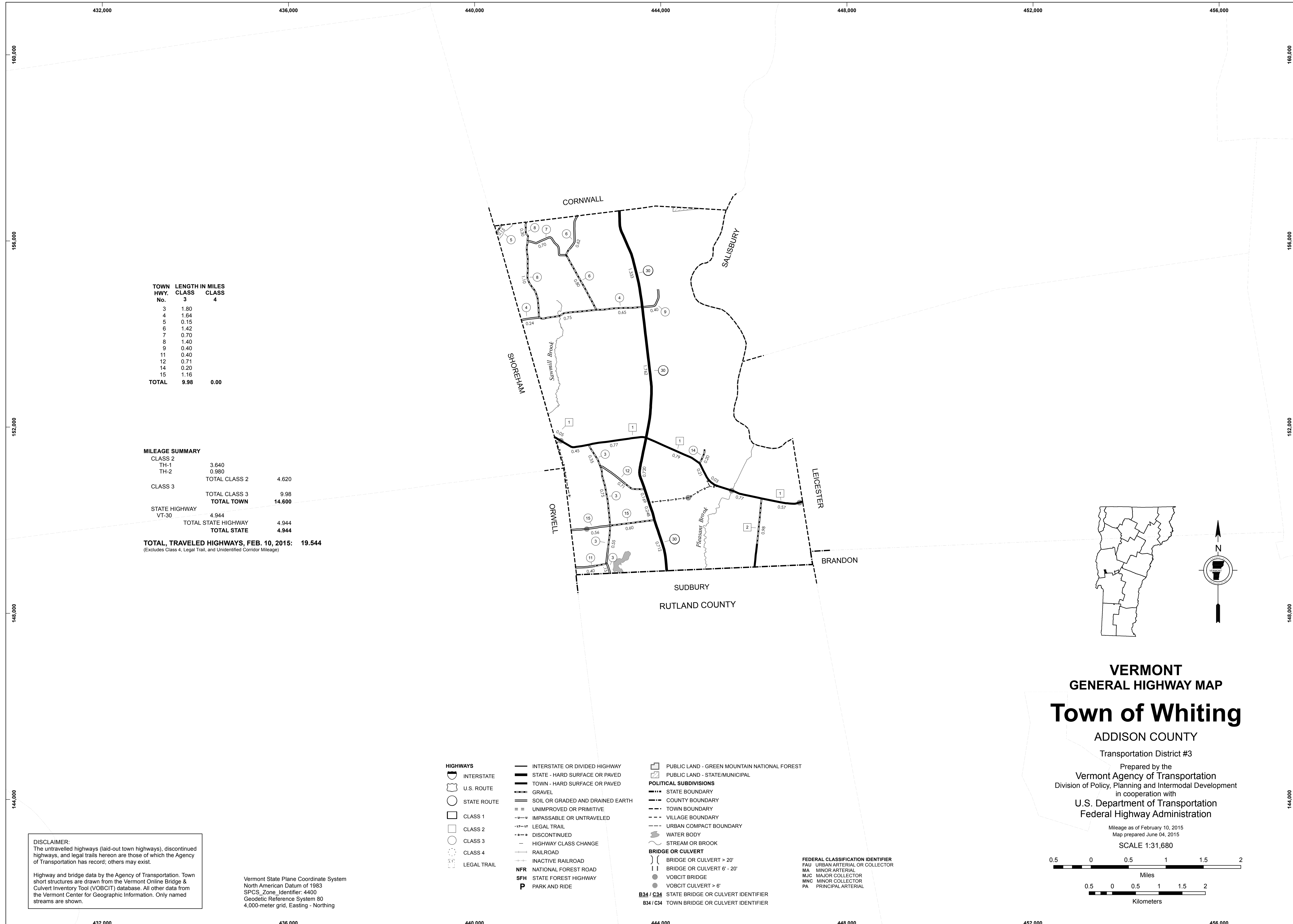
**BRIDGE OR CULVERT**  
) BRIDGE OR CULVERT > 20'  
| | BRIDGE OR CULVERT 6' - 20'  
● VOBCIT BRIDGE  
● VOBCIT CULVERT > 6'

B34 / C34 STATE BRIDGE OR CULVERT IDENTIFIER  
B34 / C34 TOWN BRIDGE OR CULVERT IDENTIFIER

**HIGHWAYS**  
INTERSTATE  
U.S. ROUTE  
STATE ROUTE  
CLASS 1  
CLASS 2  
CLASS 3  
CLASS 4  
LEGAL TRAIL

INTERSTATE OR DIVIDED HIGHWAY  
STATE - HARD SURFACE OR PAVED  
TOWN - HARD SURFACE OR PAVED  
GRAVEL  
SOIL OR GRADED AND DRAINED EARTH  
UNIMPROVED OR PRIMITIVE  
IMPASSABLE OR UNTRAVELED  
LEGAL TRAIL  
DISCONTINUED  
HIGHWAY CLASS CHANGE  
RAILROAD  
INACTIVE RAILROAD  
NFR NATIONAL FOREST ROAD  
SFH STATE FOREST HIGHWAY  
P PARK AND RIDE

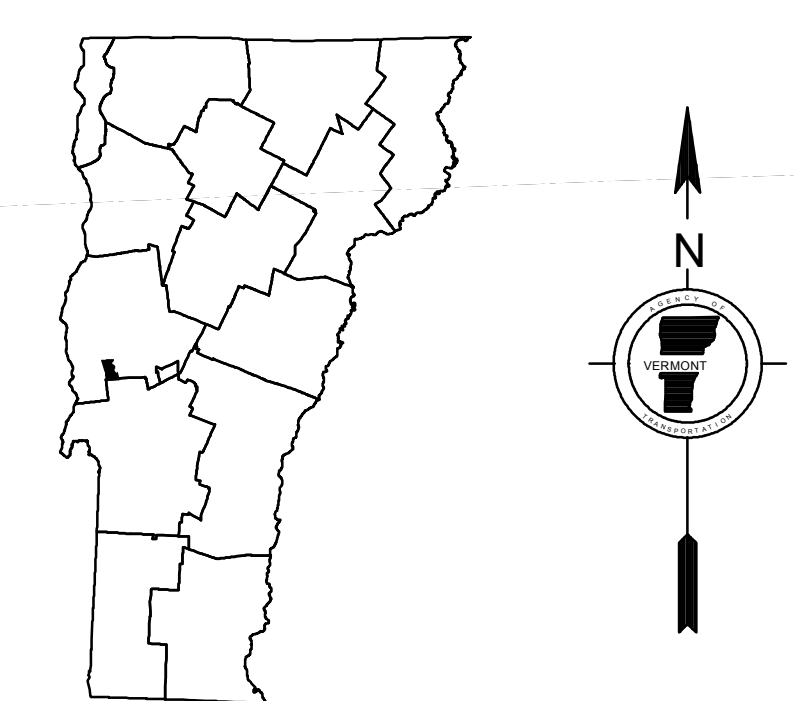




TOWN HWY. No.	LENGTH IN MILES CLASS 3	CLASS 4
3	1.80	
4	1.64	
5	0.15	
6	1.42	
7	0.70	
8	1.40	
9	0.40	
11	0.40	
12	0.71	
14	0.20	
15	1.16	
<b>TOTAL</b>	<b>9.98</b>	<b>0.00</b>

MILEAGE SUMMARY		
CLASS 2		
TH-1	3.640	
TH-2	0.980	
<b>TOTAL CLASS 2</b>	<b>4.620</b>	
CLASS 3		
<b>TOTAL CLASS 3</b>	<b>9.98</b>	
<b>TOTAL TOWN</b>	<b>14.600</b>	
STATE HIGHWAY		
VT-30	4.944	
<b>TOTAL STATE HIGHWAY</b>	<b>4.944</b>	
<b>TOTAL STATE</b>	<b>4.944</b>	

**TOTAL, TRAVELED HIGHWAYS, FEB. 10, 2015: 19.544**  
 (Excludes Class 4, Legal Trail, and Unidentified Corridor Mileage)



# VERMONT GENERAL HIGHWAY MAP Town of Whiting

ADDISON COUNTY

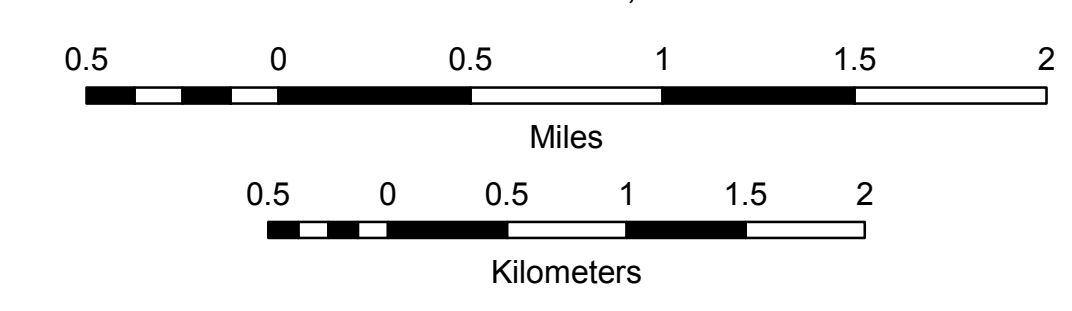
Transportation District #3

Prepared by the  
Vermont Agency of Transportation  
Division of Policy, Planning and Intermodal Development  
in cooperation with

U.S. Department of Transportation  
Federal Highway Administration

Mileage as of February 10, 2015  
Map prepared June 04, 2015

SCALE 1:31,680



- HIGHWAYS**
- INTERSTATE
- U.S. ROUTE
- STATE ROUTE
- CLASS 1
- CLASS 2
- CLASS 3
- CLASS 4
- LEGAL TRAIL
- INTERSTATE OR DIVIDED HIGHWAY
- STATE - HARD SURFACE OR PAVED
- TOWN - HARD SURFACE OR PAVED
- GRAVEL
- SOIL OR GRADED AND DRAINED EARTH
- UNIMPROVED OR PRIMITIVE
- IMPASSABLE OR UNTRAVELED
- LEGAL TRAIL
- DISCONTINUED
- HIGHWAY CLASS CHANGE
- RAILROAD
- INACTIVE RAILROAD
- NATIONAL FOREST ROAD
- STATE FOREST HIGHWAY
- PARK AND RIDE
- PUBLIC LAND - GREEN MOUNTAIN NATIONAL FOREST
- PUBLIC LAND - STATE/MUNICIPAL
- POLITICAL SUBDIVISIONS**
- STATE BOUNDARY
- COUNTY BOUNDARY
- TOWN BOUNDARY
- VILLAGE BOUNDARY
- URBAN COMPACT BOUNDARY
- WATER BODY
- STREAM OR BROOK
- BRIDGE OR CULVERT**
- BRIDGE OR CULVERT > 20'
- BRIDGE OR CULVERT 6' - 20'
- VOBCIT BRIDGE
- VOBCIT CULVERT > 6'
- STATE BRIDGE OR CULVERT IDENTIFIER
- TOWN BRIDGE OR CULVERT IDENTIFIER
- FEDERAL CLASSIFICATION IDENTIFIER
- URBAN ARTERIAL OR COLLECTOR
- MINOR ARTERIAL
- MAJOR COLLECTOR
- MINOR COLLECTOR
- PRINCIPAL ARTERIAL

**DISCLAIMER:**  
The untraveled highways (laid-out town highways), discontinued highways, and legal trails hereon are those of which the Agency of Transportation has record; others may exist.

Highway and bridge data by the Agency of Transportation. Town short structures are drawn from the Vermont Online Bridge & Culvert Inventory Tool (VOBCIT) database. All other data from the Vermont Center for Geographic Information. Only named streams are shown.

Vermont State Plane Coordinate System  
North American Datum of 1983  
SPCS\_Zone\_Identifier: 4400  
Geodetic Reference System 80  
4,000-meter grid, Easting - Northing