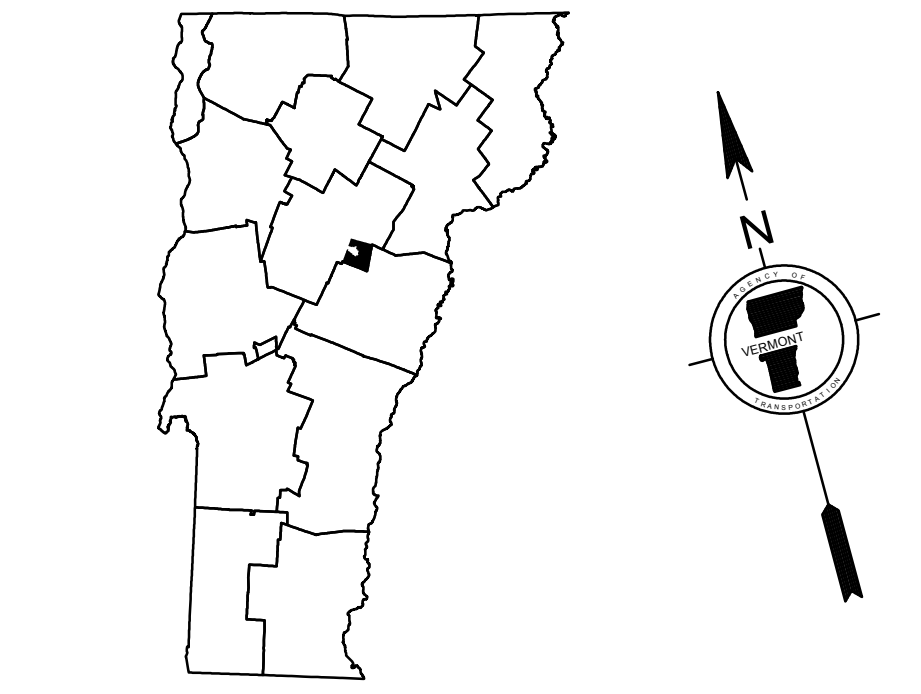
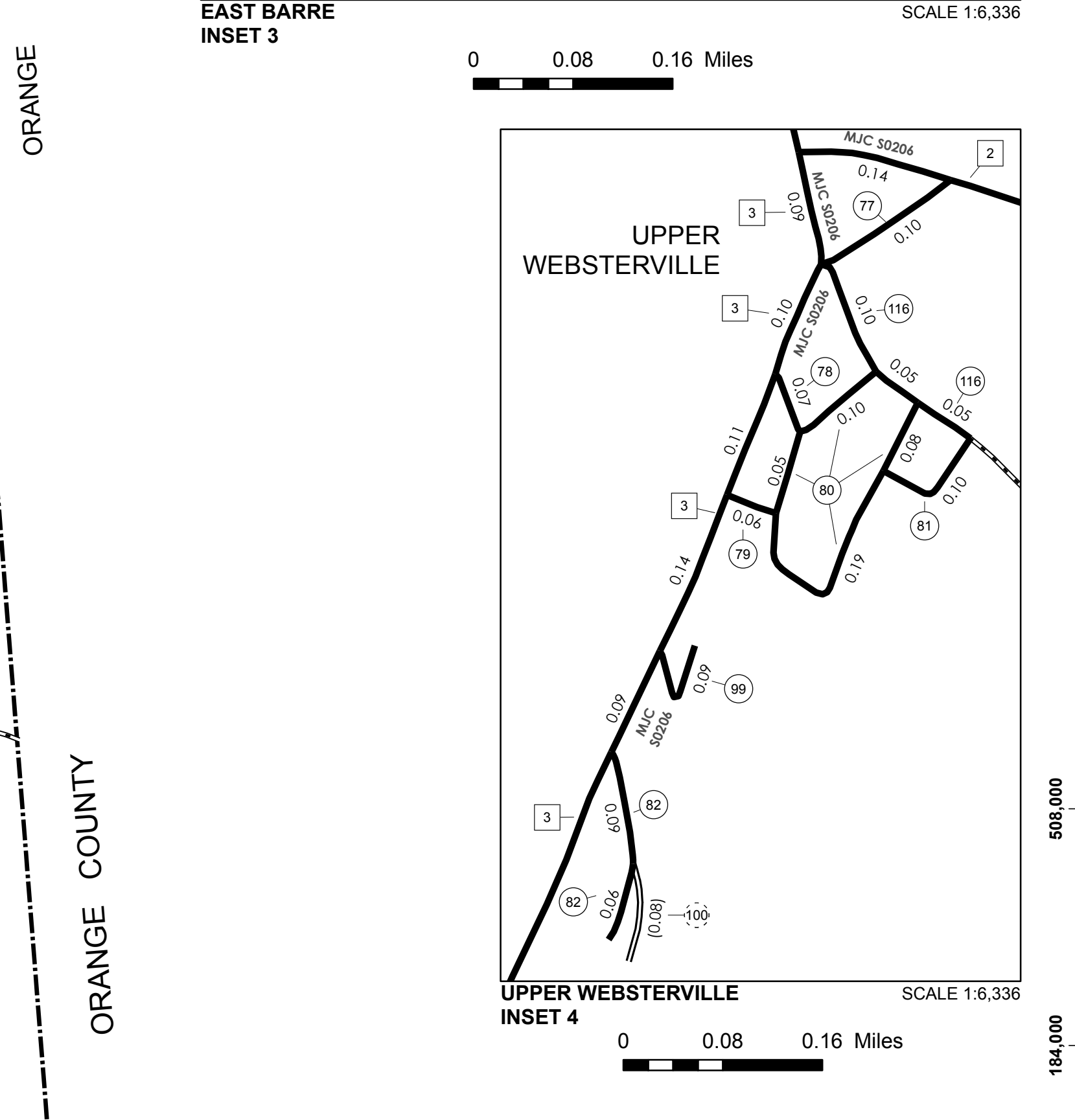
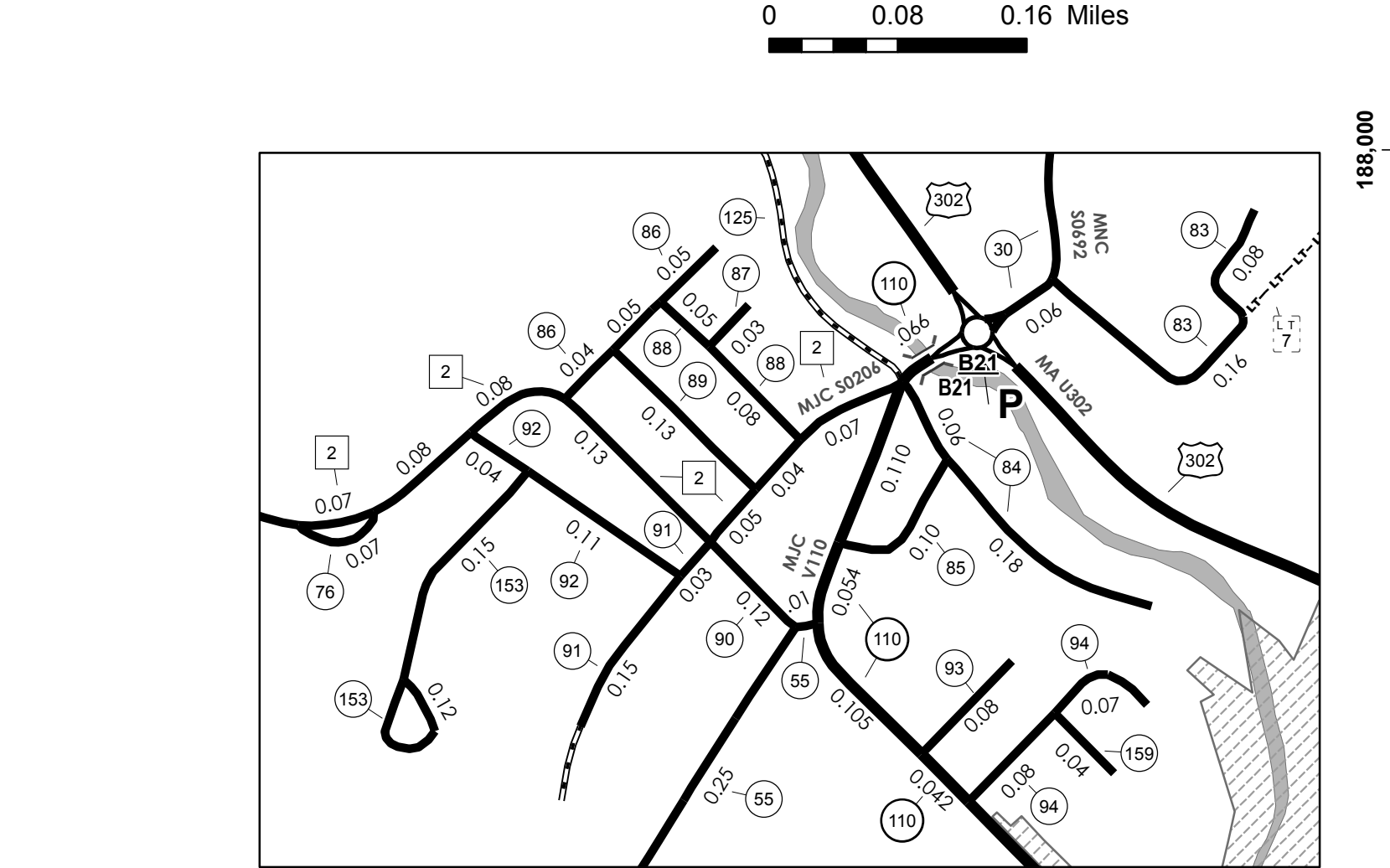
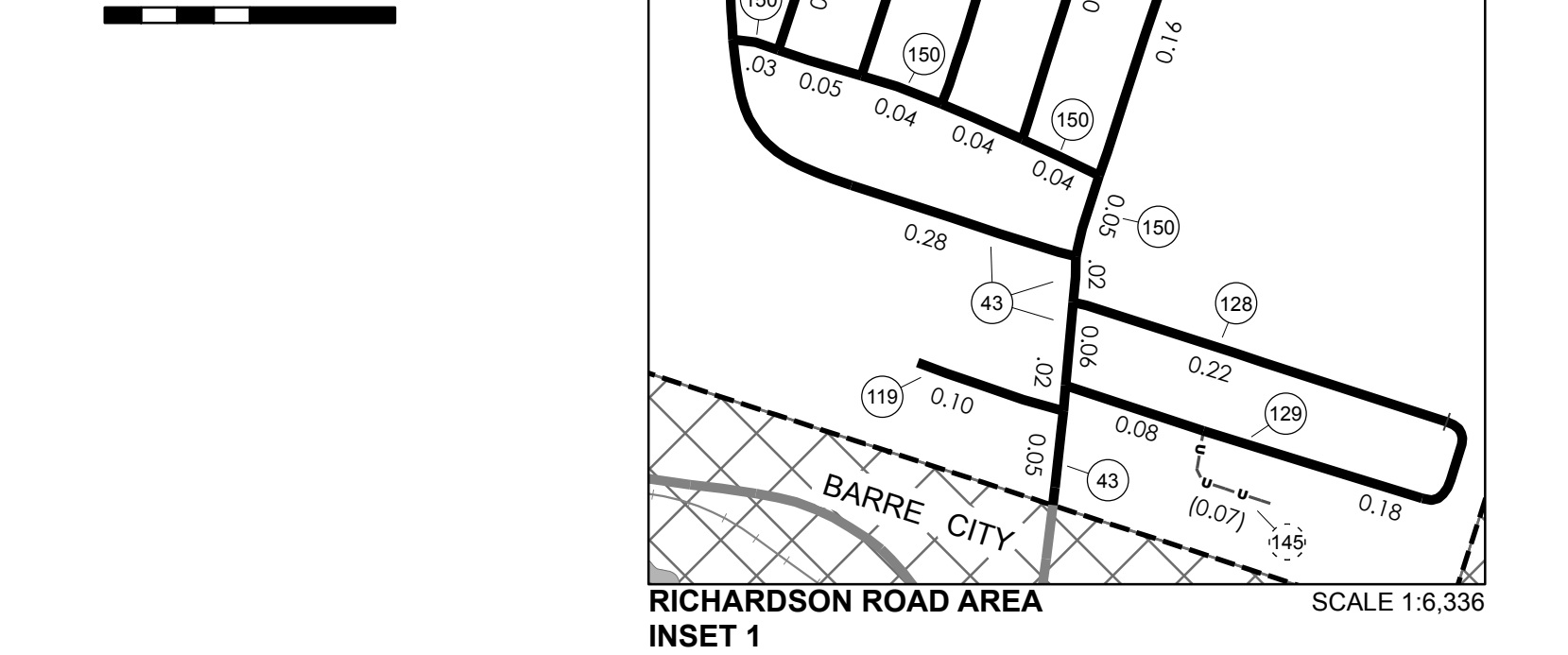
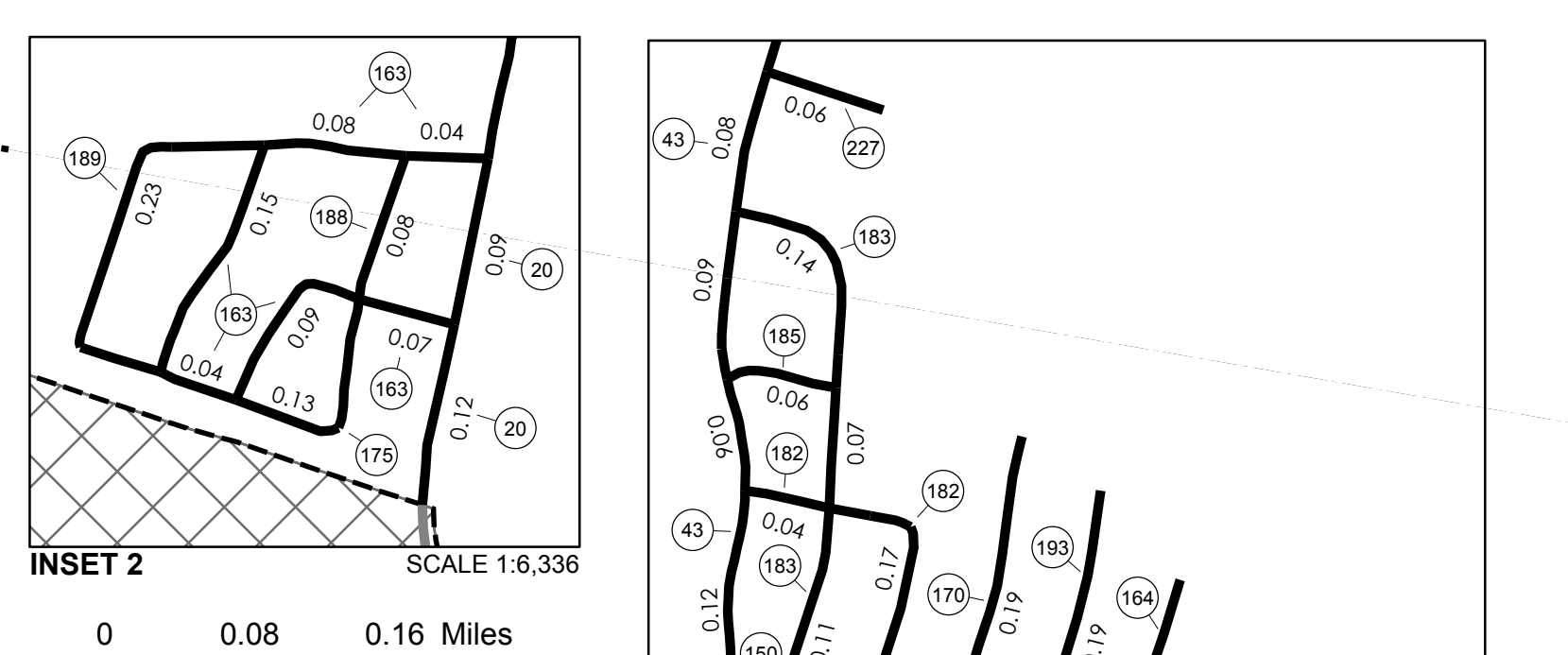
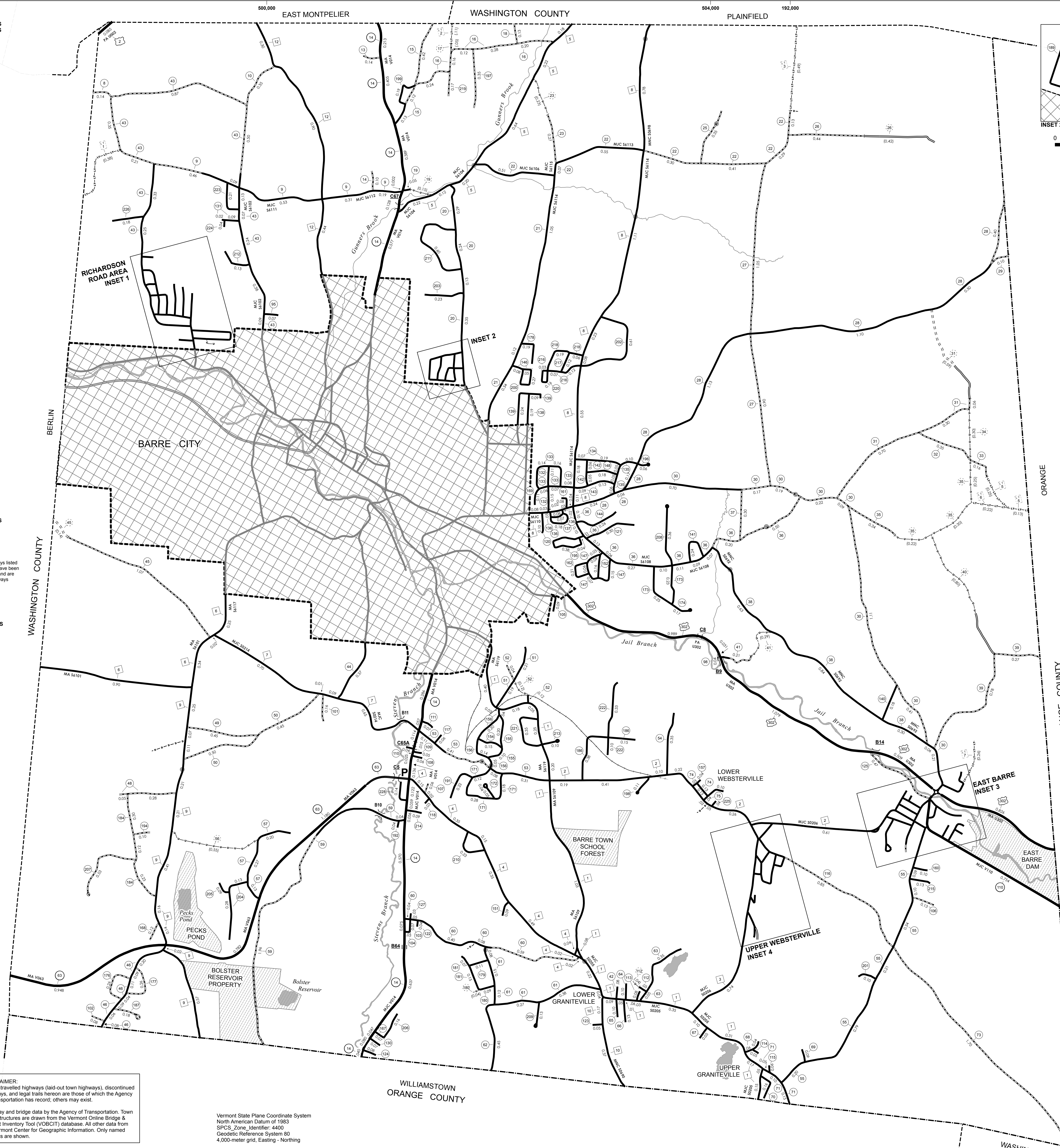


TOWN HWY. No.	CLASS	LENGTH IN MILES	TOWN HWY. No.	CLASS	LENGTH IN MILES	TOWN HWY. No.	CLASS	LENGTH IN MILES
8	3	0.14	83	3	0.24	156	3	0.43
9	3	1.58	84	3	0.24	157	3	0.04
10	3	0.35	85	3	0.10	158	3	0.04
13	3	0.14	86	3	0.14	160	3	0.10
14	3	0.10	87	3	0.03	161	3	0.08
15	3	0.87	88	3	0.13	162	3	0.21
16	3	1.00	89	3	0.13	163	3	0.47
17	3	0.13	90	3	0.12	164	3	0.16
18	3	0.05	91	3	0.15	167	3	0.07
19	3	0.05	92	3	0.15	168	3	0.12
20	3	1.22	93	3	0.08	169	3	0.11
21	3	1.51	94	3	0.15	170	3	0.19
22	3	2.26	95	3	0.07	171	3	0.58
23	3	0.27	96	3	0.04	172	3	0.07
25	3	0.35	97	3	0.09	174	3	0.48
26	3	0.44	100	3	0.16	174	3	0.17
27	3	1.95	101	3	0.16	175	3	0.13
28	3	3.60	102	3	0.08	176	3	0.26
29	3	0.10	103	3	0.07	177	3	0.26
30	3	3.22	104	3	0.03	178	3	0.19
31	3	1.06	105	3	0.09	179	3	0.11
32	3	0.35	106	3	0.13	180	3	0.09
33	3	0.16	107	3	0.06	181	3	0.22
34	3	0.30	108	3	0.06	182	3	0.21
35	3	0.34	109	3	0.05	183	3	0.32
36	3	1.75	110	3	0.04	184	3	0.65
37	3	0.30	111	3	0.07	185	3	0.06
38	3	1.77	112	3	0.05	186	3	0.53
39	3	1.05	113	3	0.06	187	3	0.18
40	3	0.80	114	3	0.05	188	3	0.08
41	3	0.21	115	3	0.06	189	3	0.23
42	3	0.08	116	3	0.05	190	3	0.22
43	3	4.20	117	3	0.06	192	3	0.04
44	3	0.37	118	3	0.03	193	3	0.19
45	3	1.07	119	3	0.10	194	3	0.10
46	3	0.67	120	3	0.10	195	3	0.42
48	3	0.33	121	3	0.30	196	3	0.06
49	3	0.45	122	3	0.04	197	3	0.35
50	3	0.95	123	3	0.05	198	3	0.11
51	3	0.40	124	3	0.08	199	3	0.19
52	3	0.16	125	3	0.47	200	3	0.27
53	3	0.91	127	3	0.03	201	3	0.10
54	3	0.35	128	3	0.22	202	3	0.61
55	3	1.99	129	3	0.26	203	3	0.23
56	3	0.60	130	3	0.07	204	3	0.41
57	3	2.00	131	3	0.11	205	3	0.09
60	3	1.16	133	3	0.51	207	3	0.53
61	3	1.00	134	3	0.26	208	3	0.36
62	3	0.45	135	3	0.26	209	3	0.13
63	3	0.40	136	3	0.23	210	3	0.23
64	3	0.10	137	3	0.07	211	3	0.60
65	3	0.10	138	3	0.19	212	3	0.13
66	3	0.13	139	3	0.33	213	3	0.10
67	3	0.05	140	3	0.18	214	3	0.09
68	3	0.10	141	3	0.24	215	3	0.13
69	3	0.09	142	3	0.11	216	3	0.22
70	3	0.16	143	3	0.22	217	3	0.12
71	3	0.30	144	3	0.26	218	3	0.25
73	3	1.70	145	3	0.13	219	3	0.17
74	3	0.16	146	3	0.16	220	3	0.16
75	3	0.14	147	3	0.40	221	3	0.35
76	3	0.07	148	3	0.18	222	3	0.43
77	3	0.10	149	3	0.25	223	3	0.21
78	3	0.07	151	3	0.09	224	3	0.04
79	3	0.06	152	3	0.16	225	3	0.04
80	3	0.42	153	3	0.27	226	3	0.18
81	3	0.10	154	3	0.15	227	3	0.06
82	3	0.15	155	3	0.30	228	3	0.14
		TOTAL	73.68		4.51			

CLASS	LENGTH IN MILES	TOTAL CLASS	CLASS	LENGTH IN MILES	TOTAL CLASS
CLASS 2	21.560		CLASS 3	73.68	
CLASS 3	73.68		TOTAL TOWN	95.240	
STATE HIGHWAY	4.033		LEGAL TRAIL	1.84	
VT-14	2.910		VT-63	0.09	
VT-63	1.270		VT-110	0.04	
VT-110	1.131		TOTAL STATE HIGHWAY	8.074	
TOTAL STATE HIGHWAY	8.074		US HIGHWAY	0.085	
US HIGHWAY	0.085		US-2	3.413	
US-2	3.413		TOTAL US HIGHWAY	3.498	
TOTAL US HIGHWAY	3.498		US HIGHWAY - Ramps	0.021	
US HIGHWAY - Ramps	0.021		TOTAL US HIGHWAY - Ramps	0.021	
TOTAL US HIGHWAY - Ramps	0.021		TOTAL STATE	11.593	
TOTAL STATE	11.593				
TOTAL, TRAVELED HIGHWAYS, FEB. 10, 2016: 106.833					
<i>(Excludes Class 4 and Legal Trail Mileage)</i>					

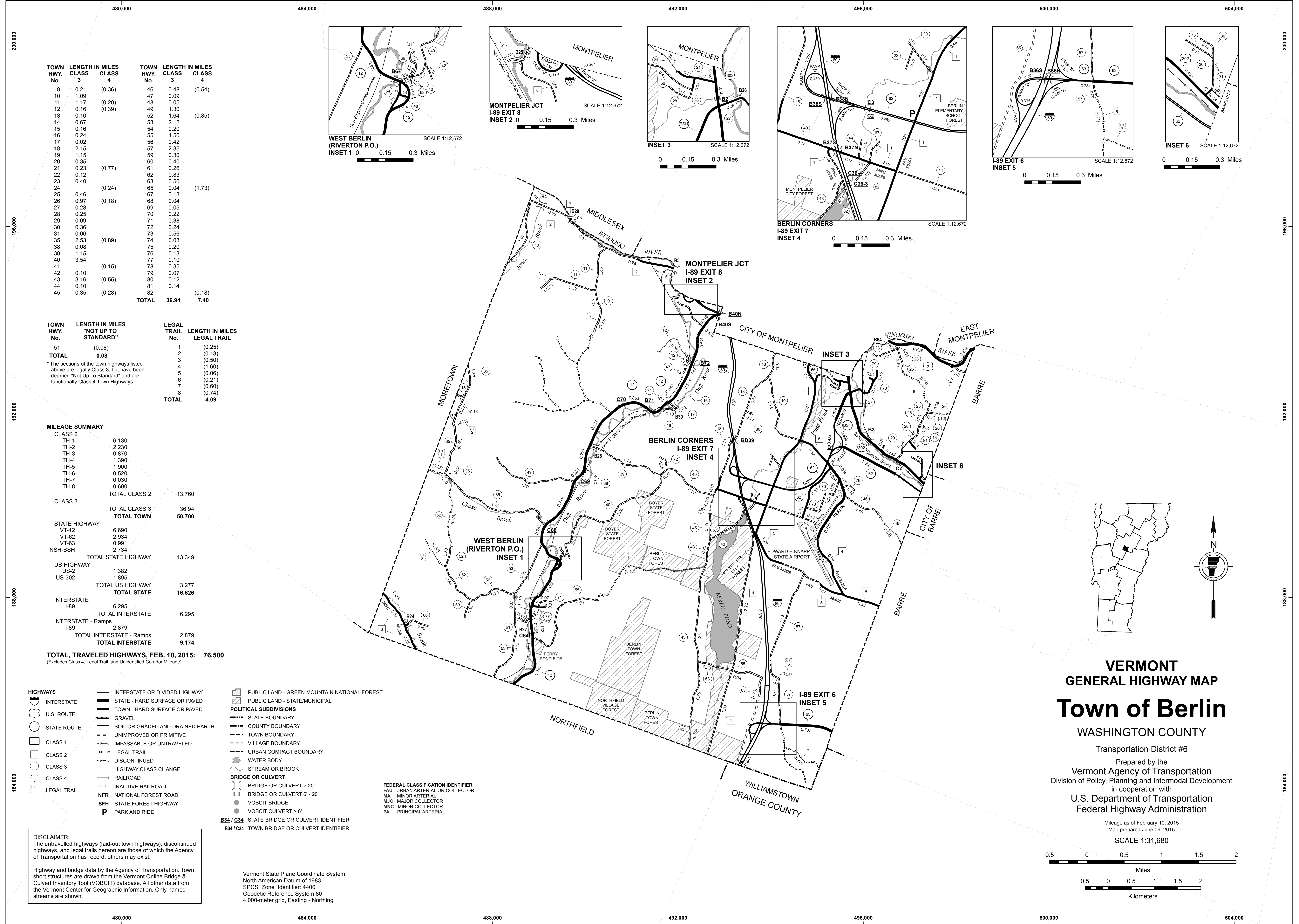
- HIGHWAYS**
 - INTERSTATE
 - U.S. ROUTE
 - STATE ROUTE
 - CLASS 1
 - CLASS 2
 - CLASS 3
 - CLASS 4
 - LEGAL TRAIL
 - GRAVEL
 - SOIL OR GRADED AND DRAINED EARTH
 - UNIMPROVED OR PRIMITIVE
 - IMPASSABLE OR UNTRAVELED
 - LEGAL TRAIL
 - DISCONTINUED
 - HIGHWAY CLASS CHANGE
 - RAILROAD
 - INACTIVE RAILROAD
 - PUBLIC LAND - GREEN MOUNTAIN NATIONAL FOREST
 - PUBLIC LAND - STATE/MUNICIPAL
- POLITICAL SUBDIVISIONS**
 - STATE BOUNDARY
 - COUNTY BOUNDARY
 - TOWN BOUNDARY
 - VILLAGE BOUNDARY
 - URBAN COMPACT BOUNDARY
 - WATER BODY
 - STREAM OR BROOK
- BRIDGE OR CULVERT**
 - BRIDGE OR CULVERT > 20'
 - BRIDGE OR CULVERT 6' - 20'
 - VOCBIT BRIDGE
 - VOCBIT CULVERT > 6'
 - B34 / C34 STATE BRIDGE OR CULVERT IDENTIFIER
 - B4 / C4 TOWN BRIDGE OR CULVERT IDENTIFIER
 - NFR NATIONAL FOREST ROAD
 - SHF STATE FOREST HIGHWAY
 - PAK AND RIDE
- FEDERAL CLASSIFICATION IDENTIFIER**
 - FAU URBAN ARTERIAL OR COLLECTOR
 - MA MINOR ARTERIAL
 - MJC MAJOR COLLECTOR
 - MNC MINOR COLLECTOR
 - PA PRINCIPAL ARTERIAL

DISCLAIMER:
 The untraveled highways (laid-out town highways), discontinued highways, and legal trails herein are those of which the Agency of Transportation has record; others may exist.
 Highway and bridge data by the Agency of Transportation. Town short structures are drawn from the Vermont Online Bridge & Culvert Inventory Tool (VOBCIT) database. All other data from the Vermont Center for Geographic Information. Only named streams are shown.



VERMONT GENERAL HIGHWAY MAP
Town of Barre
 WASHINGTON COUNTY
 Transportation District #7
 Prepared by the Vermont Agency of Transportation
 Division of Policy, Planning and Intermodal Development
 in cooperation with
 U.S. Department of Transportation
 Federal Highway Administration
 Mileage as of February 10, 2016
 Map prepared July 21, 2016
 SCALE 1:12,672

0 0.15 0.3 0.45 0.6 Miles
 0.2 0.4 0.6 0.8 Kilometers



TOWN HWY. No.	LENGTH IN MILES CLASS 3	CLASS 4	TOWN HWY. No.	LENGTH IN MILES CLASS 3	CLASS 4
9	0.21	(0.36)	46	0.48	(0.54)
10	1.09		47	0.09	
11	1.17	(0.29)	48	0.05	
12	0.16	(0.39)	49	1.30	
13	0.10		52	1.64	(0.85)
14	0.67		53	2.12	
15	0.16		54	0.20	
16	0.24		55	1.50	
17	0.02		56	0.42	
18	2.15		57	2.35	
19	1.15		59	0.30	
20	0.35		60	0.40	
21	0.23	(0.77)	61	0.26	
22	0.12		62	0.83	
23	0.40		63	0.50	
24		(0.24)	65	0.04	(1.73)
25	0.46		67	0.13	
26	0.97	(0.18)	68	0.04	
27	0.28		69	0.05	
28	0.25		70	0.22	
29	0.09		71	0.38	
30	0.36		72	0.24	
31	0.06		73	0.56	
35	2.53	(0.89)	74	0.03	
38	0.08		75	0.20	
39	1.15		76	0.13	
40	3.54		77	0.10	
41		(0.15)	78	0.35	
42	0.10		79	0.07	
43	3.16	(0.55)	80	0.12	
44	0.10		81	0.14	
45	0.35	(0.28)	82		(0.18)
TOTAL				36.94	7.40

TOWN HWY. No.	LENGTH IN MILES "NOT UP TO STANDARD"	LEGAL TRAIL No.	LENGTH IN MILES LEGAL TRAIL
51	(0.08)	1	(0.25)
		2	(0.13)
		3	(0.50)
		4	(1.50)
		5	(0.06)
		6	(0.21)
		7	(0.60)
		8	(0.74)
TOTAL		0.08	4.09

* The sections of the town highways listed above are legally Class 3, but have been deemed "Not Up To Standard" and are functionally Class 4 Town Highways

MILEAGE SUMMARY		
CLASS 2		
TH-1	6.130	
TH-2	2.230	
TH-3	0.870	
TH-4	1.390	
TH-5	1.900	
TH-6	0.520	
TH-7	0.030	
TH-8	0.690	
TOTAL CLASS 2		13.760
CLASS 3		
TOTAL CLASS 3		36.94
TOTAL TOWN		50.700
STATE HIGHWAY		
VT-12	6.690	
VT-62	2.934	
VT-63	0.991	
NSH-BSH	2.734	
TOTAL STATE HIGHWAY		13.349
US HIGHWAY		
US-2	1.382	
US-302	1.895	
TOTAL US HIGHWAY		3.277
TOTAL STATE		16.626
INTERSTATE		
I-89	6.295	
TOTAL INTERSTATE		6.295
INTERSTATE - Ramps		
I-89	2.879	
TOTAL INTERSTATE - Ramps		2.879
TOTAL INTERSTATE		9.174
TOTAL, TRAVELED HIGHWAYS, FEB. 10, 2015:		76.500

(Excludes Class 4, Legal Trail, and Unidentified Corridor Mileage)

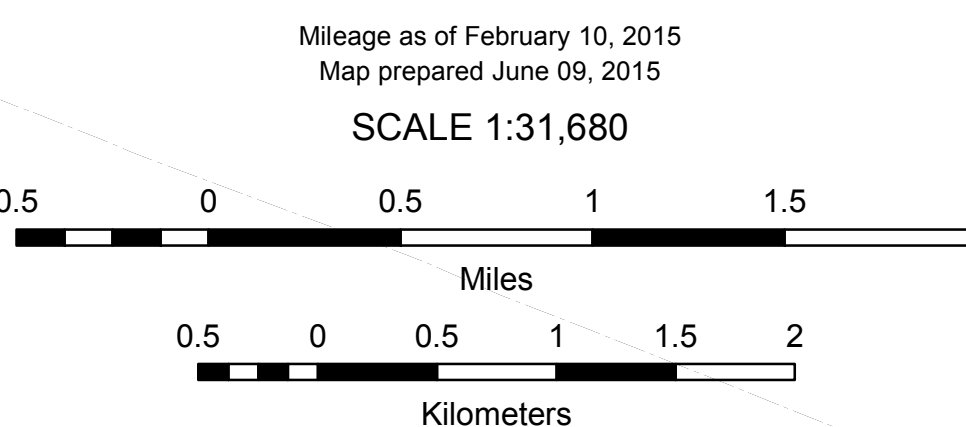
- HIGHWAYS**
 - INTERSTATE
 - U.S. ROUTE
 - STATE ROUTE
 - CLASS 1
 - CLASS 2
 - CLASS 3
 - CLASS 4
 - LEGAL TRAIL
 - INTERSTATE OR DIVIDED HIGHWAY
 - STATE - HARD SURFACE OR PAVED
 - TOWN - HARD SURFACE OR PAVED
 - GRAVEL
 - SOIL OR GRADED AND DRAINED EARTH
 - UNIMPROVED OR PRIMITIVE
 - IMPASSABLE OR UNTRAVELED
 - LEGAL TRAIL
 - DISCONTINUED
 - HIGHWAY CLASS CHANGE
 - RAILROAD
 - INACTIVE RAILROAD
 - NFR NATIONAL FOREST ROAD
 - SFH STATE FOREST HIGHWAY
 - P PARK AND RIDE
- PUBLIC LAND - GREEN MOUNTAIN NATIONAL FOREST**
- PUBLIC LAND - STATE/MUNICIPAL**
- POLITICAL SUBDIVISIONS**
 - STATE BOUNDARY
 - COUNTY BOUNDARY
 - TOWN BOUNDARY
 - VILLAGE BOUNDARY
 - URBAN COMPACT BOUNDARY
 - WATER BODY
 - STREAM OR BROOK
- BRIDGE OR CULVERT**
 - BRIDGE OR CULVERT > 20'
 - BRIDGE OR CULVERT 6' - 20'
 - VOBCIT BRIDGE
 - VOBCIT CULVERT > 6'
- FEDERAL CLASSIFICATION IDENTIFIER**
 - FAU URBAN ARTERIAL OR COLLECTOR
 - MA MINOR ARTERIAL
 - MJC MAJOR COLLECTOR
 - MNC MINOR COLLECTOR
 - PA PRINCIPAL ARTERIAL
- B34 / C34 STATE BRIDGE OR CULVERT IDENTIFIER**
- B34 / C34 TOWN BRIDGE OR CULVERT IDENTIFIER**

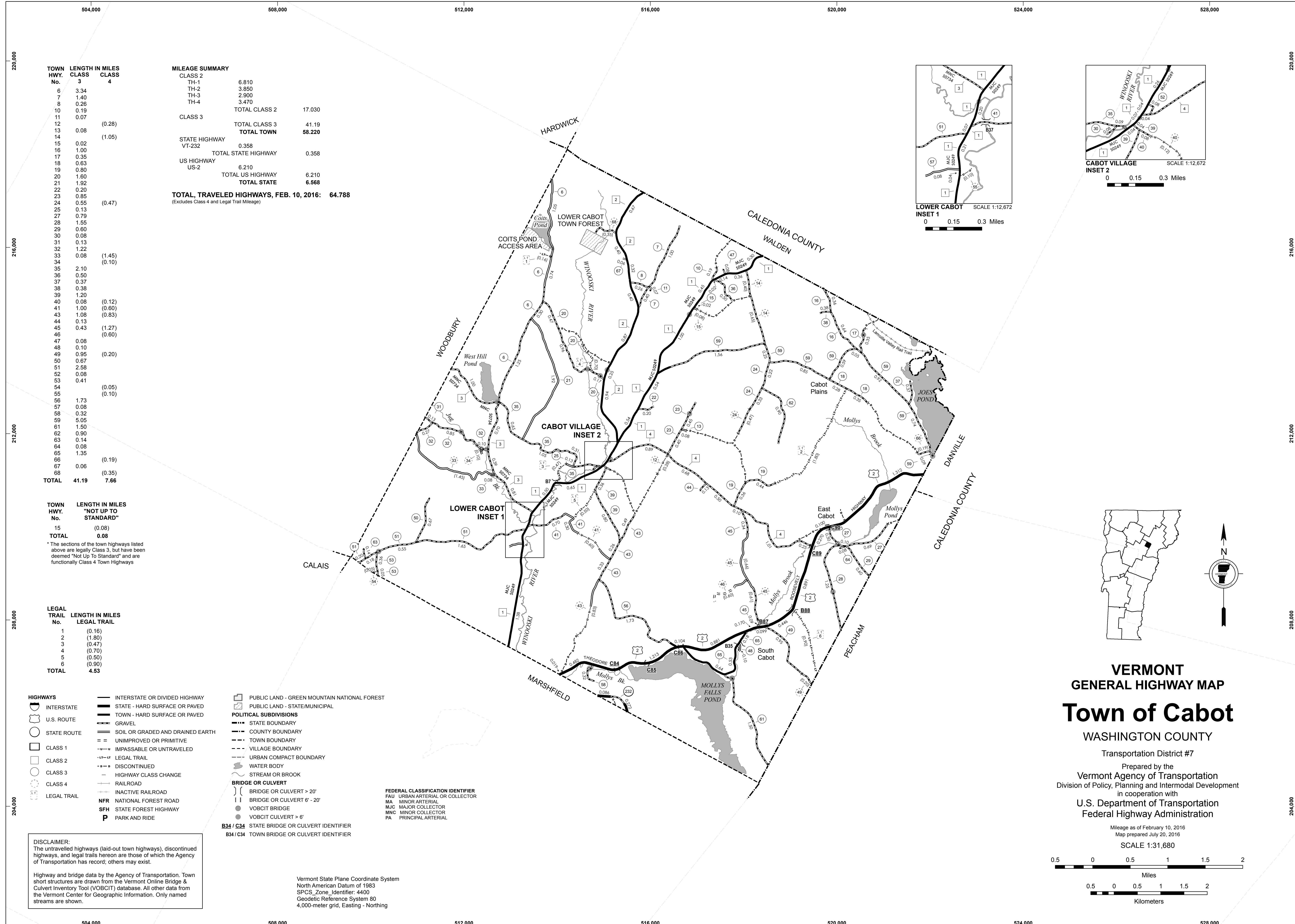
DISCLAIMER:
The untraveled highways (laid-out town highways), discontinued highways, and legal trails hereon are those of which the Agency of Transportation has record; others may exist.

Highway and bridge data by the Agency of Transportation. Town short structures are drawn from the Vermont Online Bridge & Culvert Inventory Tool (VOBCIT) database. All other data from the Vermont Center for Geographic Information. Only named streams are shown.

Vermont State Plane Coordinate System
North American Datum of 1983
SPCS_Zone_Identifier: 4400
Geodetic Reference System 80
4,000-meter grid, Easting - Northing

VERMONT
GENERAL HIGHWAY MAP
Town of Berlin
WASHINGTON COUNTY
Transportation District #6
Prepared by the
Vermont Agency of Transportation
Division of Policy, Planning and Intermodal Development
in cooperation with
U.S. Department of Transportation
Federal Highway Administration





TOWN HWY. No.	LENGTH IN MILES CLASS 3	LENGTH IN MILES CLASS 4
6	3.34	
7	1.40	
8	0.26	
10	0.19	
11	0.07	
12		(0.28)
13	0.08	
14		(1.05)
15	0.02	
16	1.00	
17	0.35	
18	0.63	
19	0.80	
20	1.60	
21	1.92	
22	0.20	
23	0.85	
24	0.55	
25	0.13	
27	0.79	
28	1.55	
29	0.60	
30	0.08	
31	0.13	
32	1.22	
33	0.08	
34		(1.45)
35	2.10	
36	0.50	
37	0.37	
38	0.38	
39	1.20	
40	0.08	(0.12)
41	1.00	(0.60)
43	1.08	(0.83)
44	0.13	
45	0.43	(1.27)
46		(0.60)
47	0.08	
48	0.10	
49	0.95	(0.20)
50	0.67	
51	2.58	
52	0.08	
53	0.41	
54		(0.05)
55		(0.10)
56	1.73	
57	0.08	
58	0.32	
59	5.05	
61	1.50	
62	0.90	
63	0.14	
64	0.08	
65	1.35	
66		(0.19)
67	0.06	
68		(0.35)
TOTAL	41.19	7.66

MILEAGE SUMMARY

CLASS 2	6.810	
TH-1	3.850	
TH-2	2.900	
TH-3	3.470	
TH-4		
TOTAL CLASS 2	17.030	
CLASS 3		
TOTAL CLASS 3	41.19	
TOTAL TOWN	58.220	
STATE HIGHWAY		
VT-232	0.358	
TOTAL STATE HIGHWAY	0.358	
US HIGHWAY		
US-2	6.210	
TOTAL US HIGHWAY	6.210	
TOTAL STATE	6.568	
TOTAL, TRAVELED HIGHWAYS, FEB. 10, 2016:	64.788	

(Excludes Class 4 and Legal Trail Mileage)

TOWN HWY. No.	LENGTH IN MILES "NOT UP TO STANDARD"
15	(0.08)
TOTAL	0.08

* The sections of the town highways listed above are legally Class 3, but have been deemed "Not Up to Standard" and are functionally Class 4 Town Highways

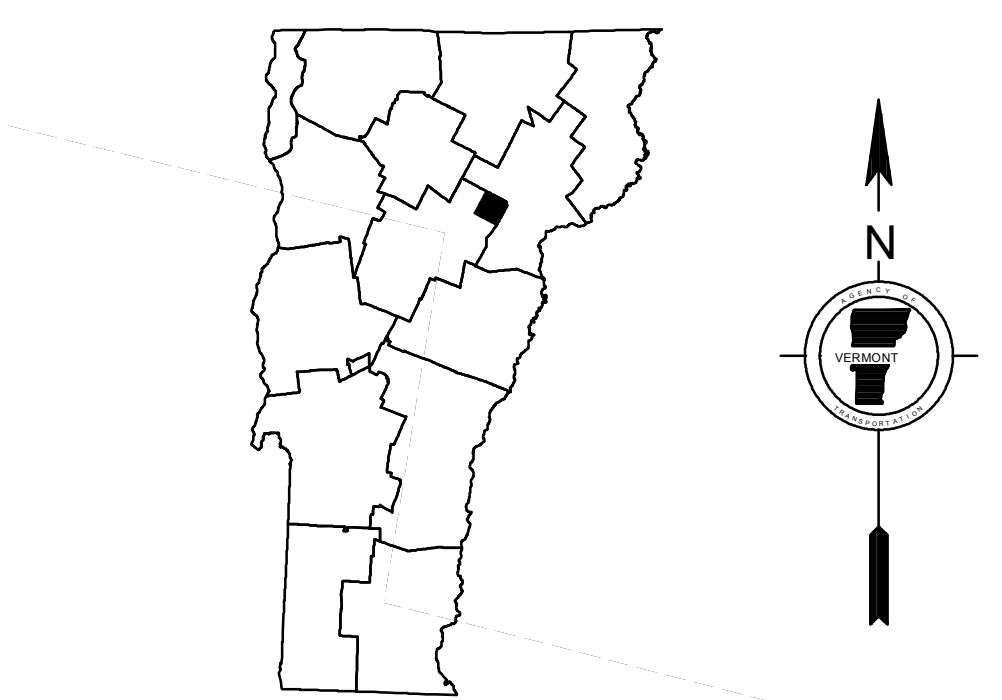
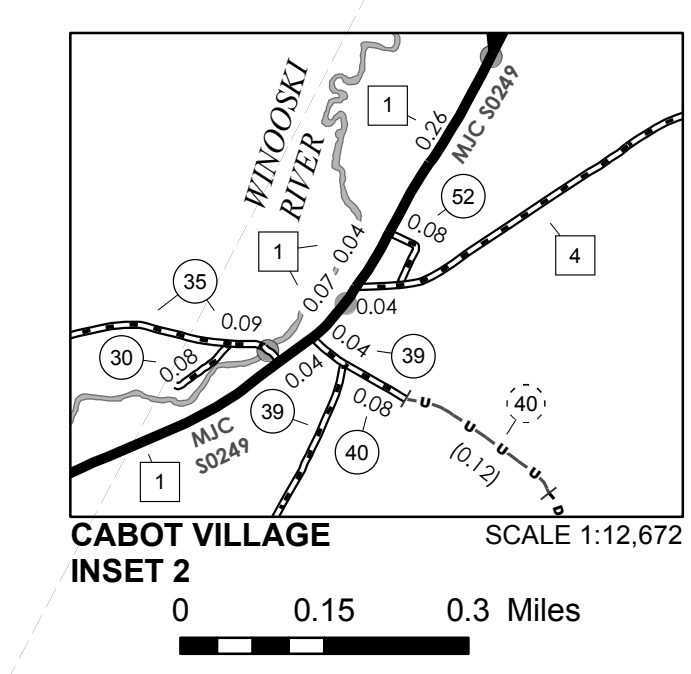
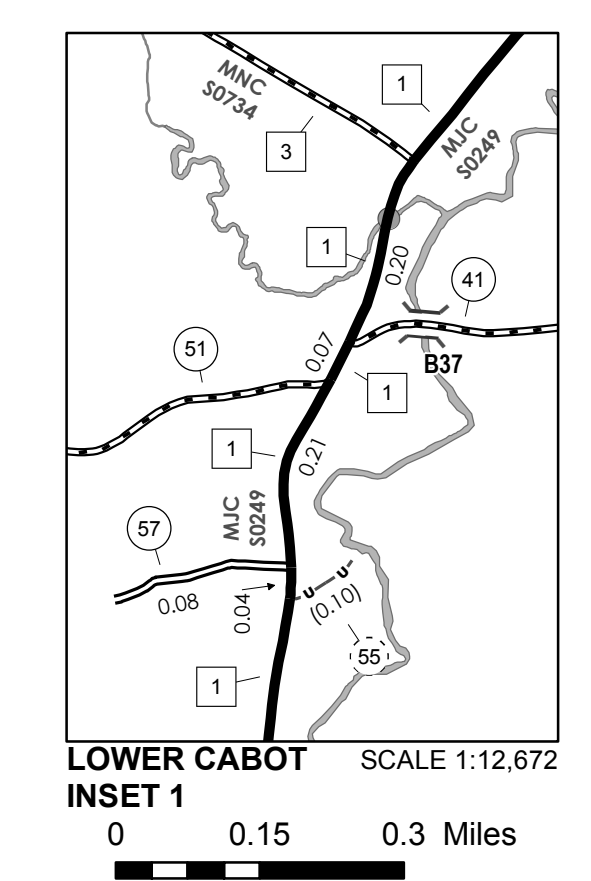
LEGAL TRAIL No.	LENGTH IN MILES LEGAL TRAIL
1	(0.16)
2	(1.80)
3	(0.47)
4	(0.70)
5	(0.50)
6	(0.90)
TOTAL	4.53

- HIGHWAYS**
- INTERSTATE OR DIVIDED HIGHWAY
 - STATE - HARD SURFACE OR PAVED
 - TOWN - HARD SURFACE OR PAVED
 - GRAVEL
 - SOIL OR GRADED AND DRAINED EARTH
 - UNIMPROVED OR PRIMITIVE
 - IMPASSABLE OR UNTRAVELED
 - LEGAL TRAIL
 - DISCONTINUED
 - HIGHWAY CLASS CHANGE
 - RAILROAD
 - INACTIVE RAILROAD
 - NFR NATIONAL FOREST ROAD
 - SFH STATE FOREST HIGHWAY
 - P PARK AND RIDE
- POLITICAL SUBDIVISIONS**
- STATE BOUNDARY
 - COUNTY BOUNDARY
 - TOWN BOUNDARY
 - VILLAGE BOUNDARY
 - URBAN COMPACT BOUNDARY
 - WATER BODY
 - STREAM OR BROOK
- BRIDGE OR CULVERT**
- BRIDGE OR CULVERT > 20'
 - BRIDGE OR CULVERT 6' - 20'
 - VOBCIT BRIDGE
 - VOBCIT CULVERT > 6'
- FEDERAL CLASSIFICATION IDENTIFIER**
- FAU URBAN ARTERIAL OR COLLECTOR
 - MA MINOR ARTERIAL
 - MJC MAJOR COLLECTOR
 - MNC MINOR COLLECTOR
 - PA PRINCIPAL ARTERIAL
- B34 / C34** STATE BRIDGE OR CULVERT IDENTIFIER
B34 / C34 TOWN BRIDGE OR CULVERT IDENTIFIER

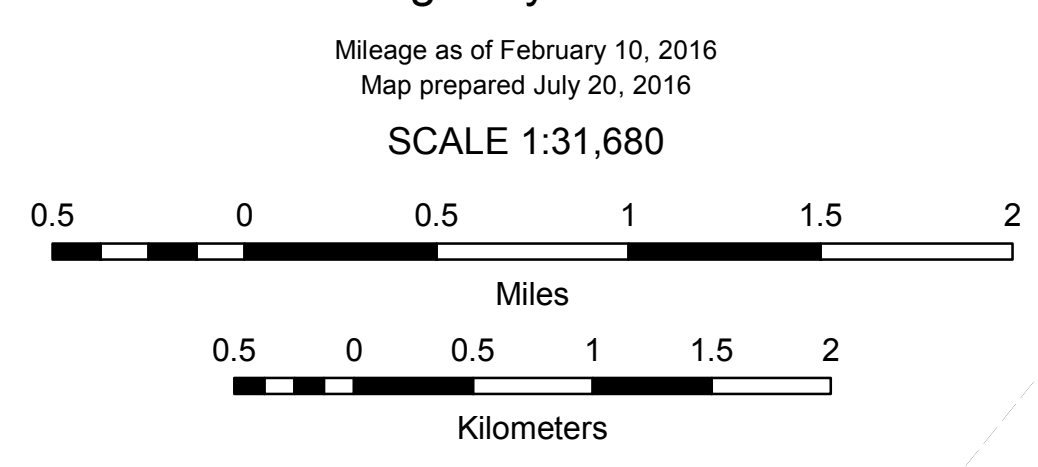
DISCLAIMER:
 The untraveled highways (laid-out town highways), discontinued highways, and legal trails hereon are those of which the Agency of Transportation has record; others may exist.

Highway and bridge data by the Agency of Transportation. Town short structures are drawn from the Vermont Online Bridge & Culvert Inventory Tool (VOBCIT) database. All other data from the Vermont Center for Geographic Information. Only named streams are shown.

Vermont State Plane Coordinate System
 North American Datum of 1983
 SPCS_Zone_Identifier: 4400
 Geodetic Reference System 80
 4,000-meter grid, Easting - Northing



VERMONT
GENERAL HIGHWAY MAP
Town of Cabot
 WASHINGTON COUNTY
 Transportation District #7
 Prepared by the
 Vermont Agency of Transportation
 Division of Policy, Planning and Intermodal Development
 in cooperation with
 U.S. Department of Transportation
 Federal Highway Administration





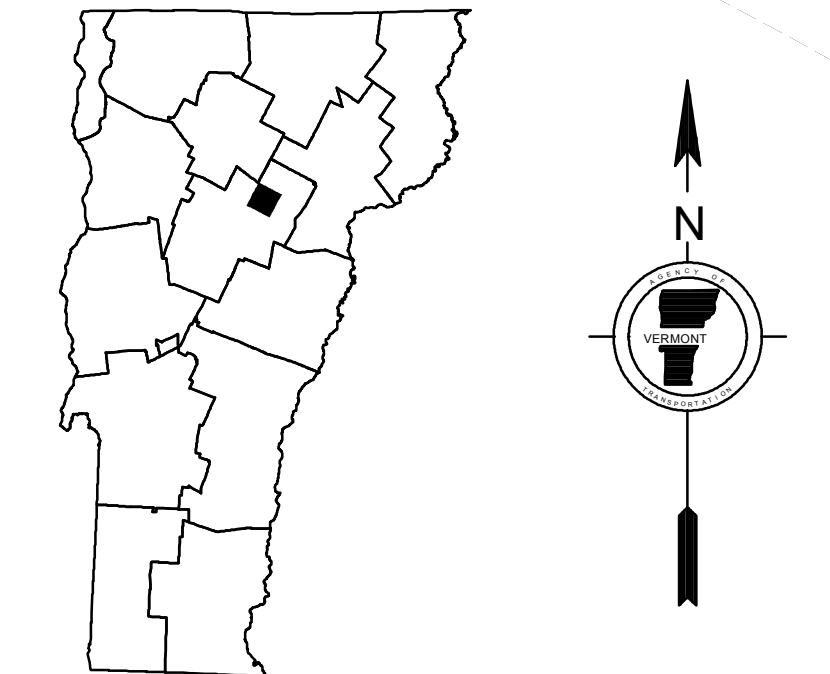
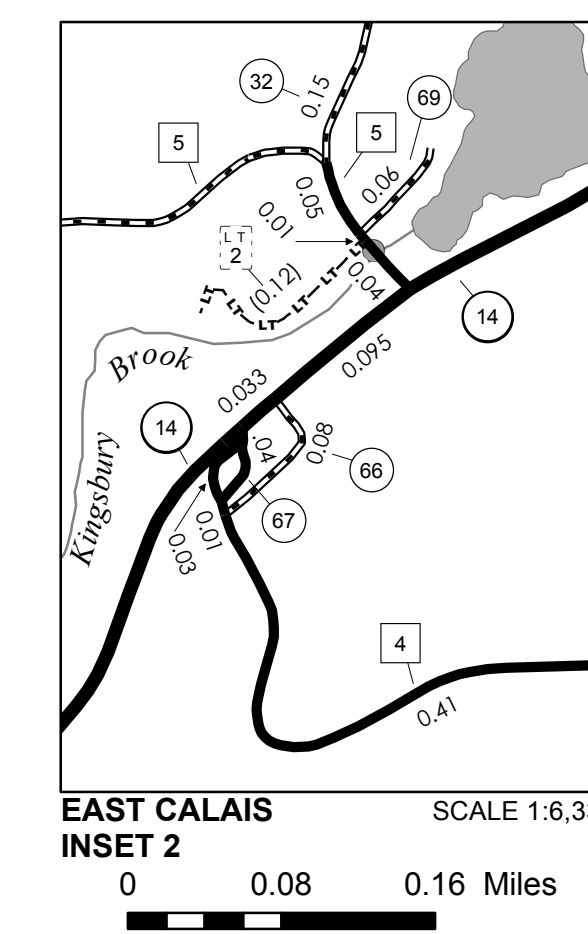
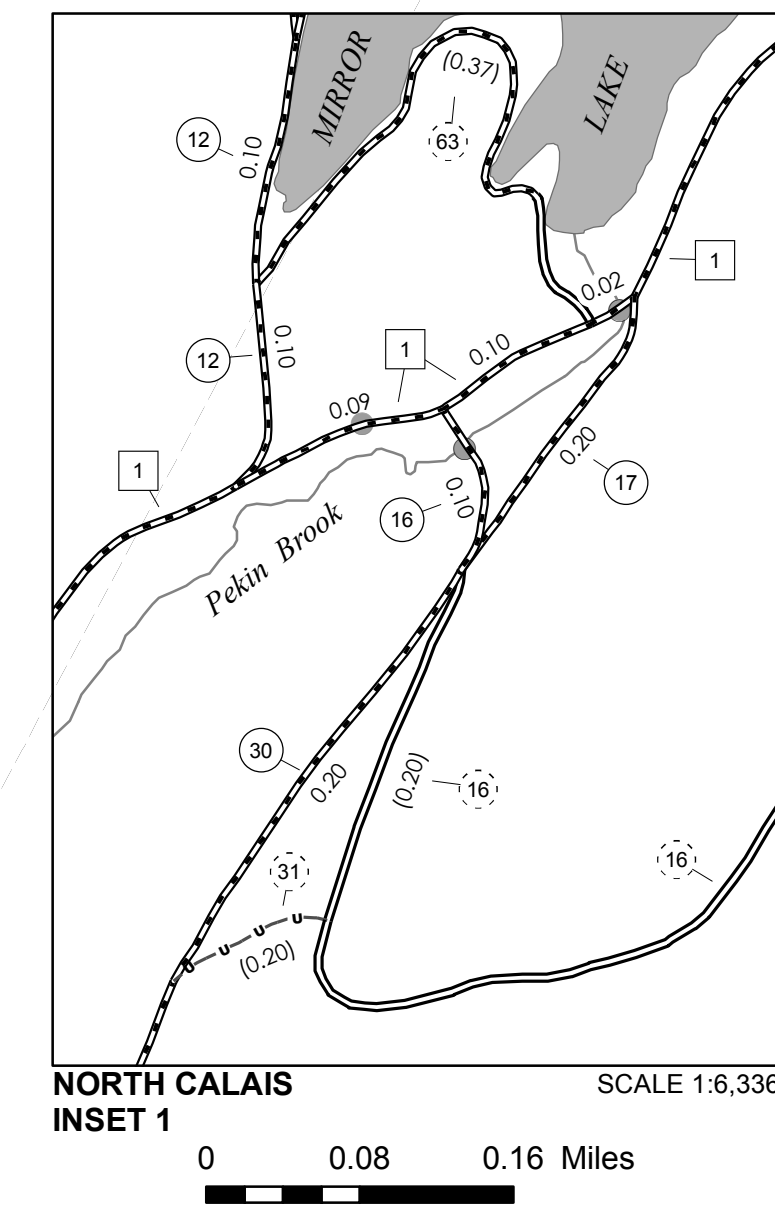
TOWN HWY. No.	LENGTH IN MILES CLASS 3	LENGTH IN MILES CLASS 4	TOWN HWY. No.	LENGTH IN MILES CLASS 3	LENGTH IN MILES CLASS 4
5	3.45		37	1.80	
6		(1.30)	38	3.90	
7		(0.50)	39	0.40	
8		(1.60)	40	0.42	(0.39)
9	3.20		41	0.91	
10	1.90		42	2.45	
11		(0.20)	43	0.19	(0.41)
12	1.46		44	1.24	(0.02)
13	0.53		45	1.30	
14		(0.30)	46	4.66	
15	0.73		47	0.10	
16	1.40	(1.40)	48	1.75	
17	0.20		49	0.78	(0.72)
18	1.94		50	0.88	
19	0.80		51	0.60	(0.80)
20	0.85		52	0.12	(0.93)
21	1.33		53	1.30	
22		(0.15)	54	0.40	
23	0.33		55	0.45	
24		(0.18)	57	0.95	
25	1.20		59	0.30	
26	0.10		60	1.30	
27	1.57		61	0.80	
28	0.30	(0.80)	62	0.15	
30	0.55		63		(0.37)
31		(0.20)	65	0.25	
32	1.35		66	0.08	
33	2.45		67	0.04	
34		(0.30)	68	0.15	
35	0.54	(0.63)	69	0.06	
36	0.71	(0.69)	70		(0.07)
TOTAL			54.62		11.96

LEGAL TRAIL No.	LENGTH IN MILES LEGAL TRAIL
1	(0.54)
2	(0.12)
TOTAL	0.66

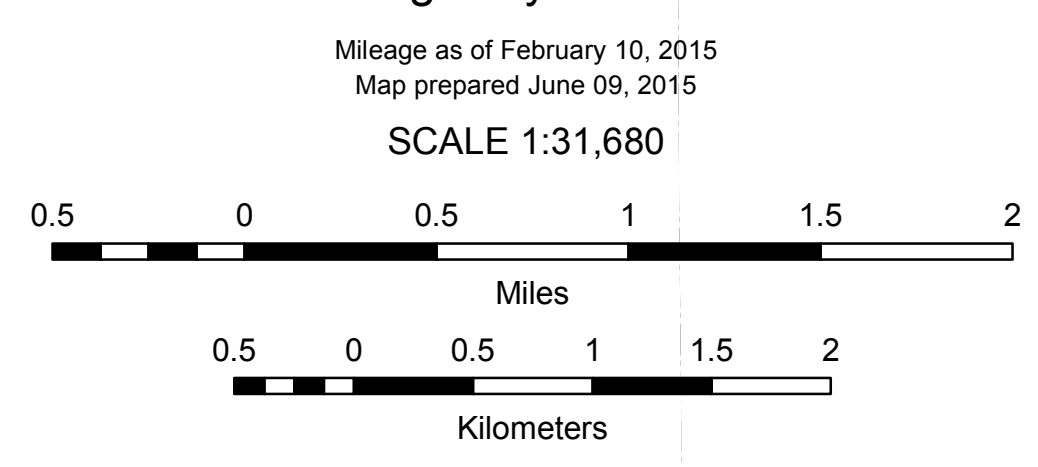
MILEAGE SUMMARY

CLASS 2		
TH-1	8.120	
TH-2	2.350	
TH-3	3.200	
TH-4	2.000	
TH-5	2.100	
TH-6	0.350	
TH-7	0.330	
TOTAL CLASS 2	18.450	
TOTAL CLASS 3	54.62	
TOTAL TOWN	73.070	
STATE HIGHWAY VT-14	6.902	
TOTAL STATE HIGHWAY	6.902	
TOTAL STATE	6.902	

TOTAL, TRAVELED HIGHWAYS, FEB. 10, 2015: 79.972
 (Excludes Class 4, Legal Trail, and Unidentified Corridor Mileage)



VERMONT GENERAL HIGHWAY MAP
Town of Calais
 WASHINGTON COUNTY
 Transportation District #6
 Prepared by the Vermont Agency of Transportation
 Division of Policy, Planning and Intermodal Development
 in cooperation with
 U.S. Department of Transportation
 Federal Highway Administration



- HIGHWAYS**
- INTERSTATE
 - U.S. ROUTE
 - STATE ROUTE
 - CLASS 1
 - CLASS 2
 - CLASS 3
 - CLASS 4
 - LEGAL TRAIL
 - INTERSTATE OR DIVIDED HIGHWAY
 - STATE - HARD SURFACE OR PAVED
 - TOWN - HARD SURFACE OR PAVED
 - GRAVEL
 - SOIL OR GRADED AND DRAINED EARTH
 - UNIMPROVED OR PRIMITIVE
 - IMPASSABLE OR UNTRAVELED
 - LEGAL TRAIL
 - DISCONTINUED
 - HIGHWAY CLASS CHANGE
 - RAILROAD
 - INACTIVE RAILROAD
 - NATIONAL FOREST ROAD
 - STATE FOREST HIGHWAY
 - PARK AND RIDE

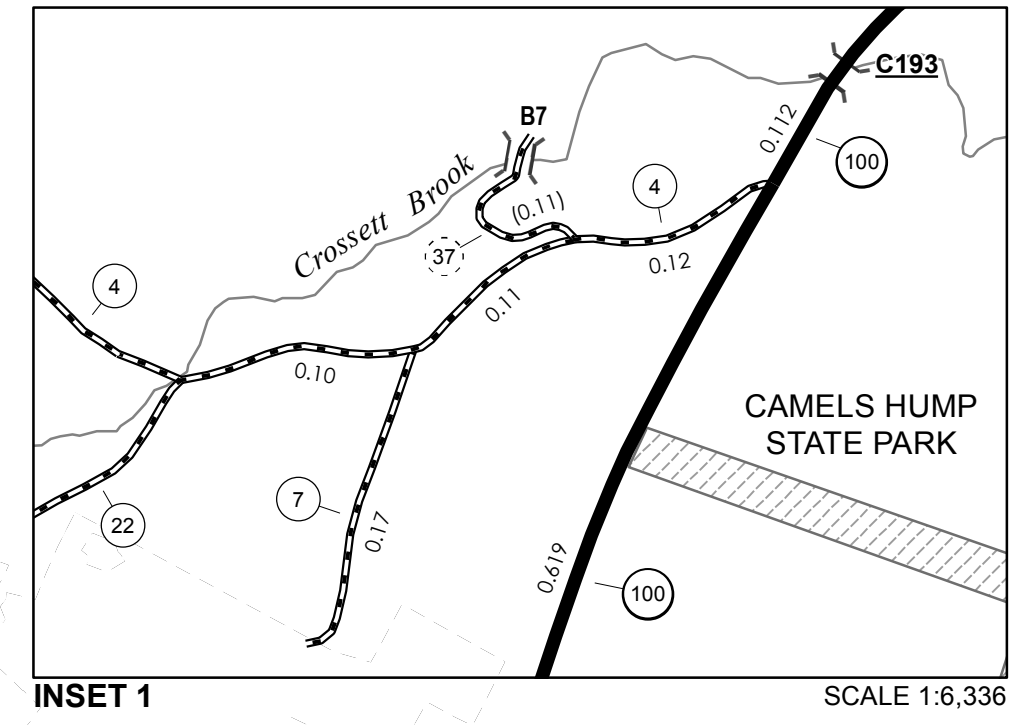
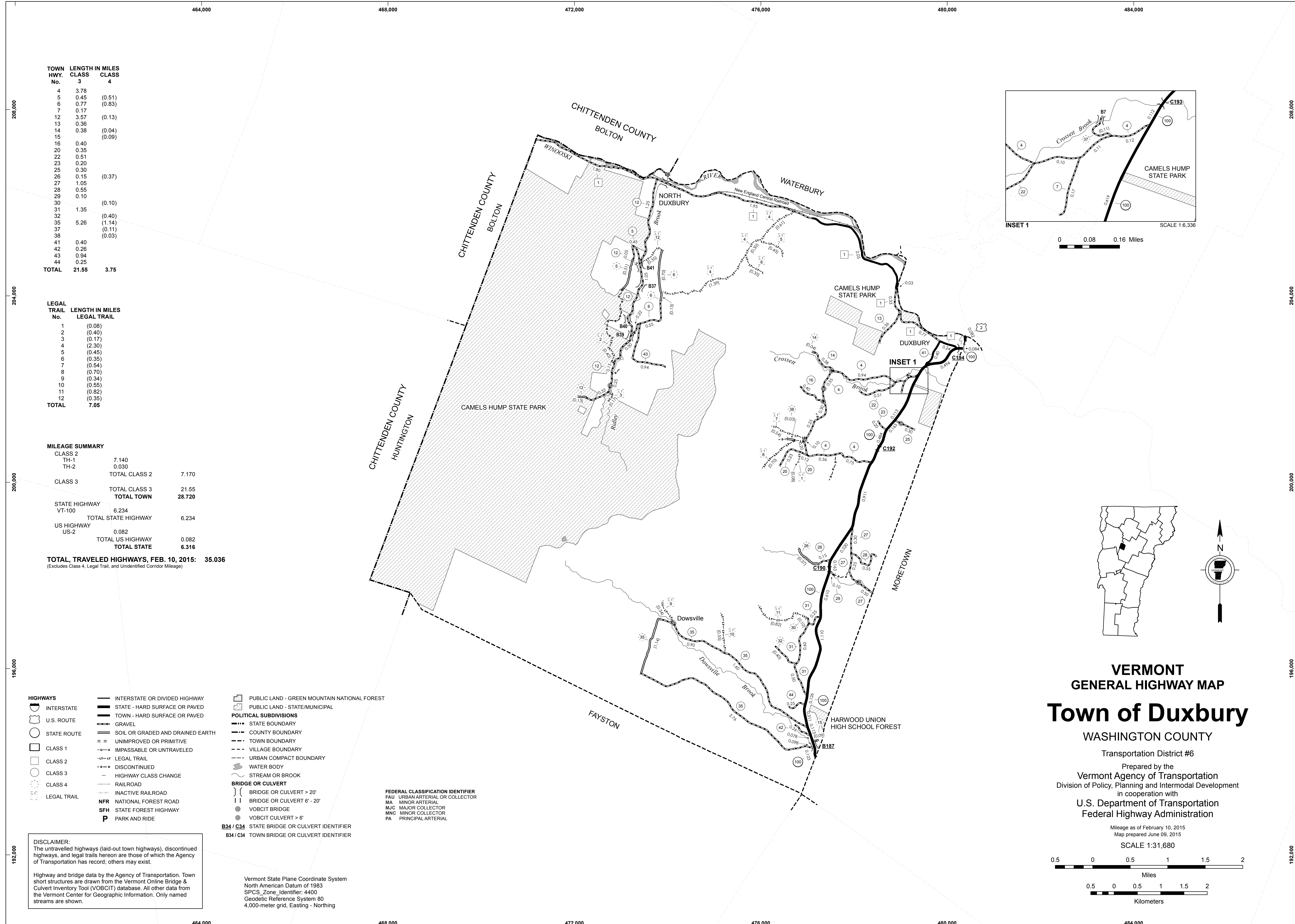
- POLITICAL SUBDIVISIONS**
- STATE BOUNDARY
 - COUNTY BOUNDARY
 - TOWN BOUNDARY
 - VILLAGE BOUNDARY
 - URBAN COMPACT BOUNDARY
 - WATER BODY
 - STREAM OR BROOK
- BRIDGE OR CULVERT**
- BRIDGE OR CULVERT > 20'
 - BRIDGE OR CULVERT 6' - 20'
 - VOCBIT BRIDGE
 - VOCBIT CULVERT > 6'
 - STATE BRIDGE OR CULVERT IDENTIFIER
 - TOWN BRIDGE OR CULVERT IDENTIFIER

- FEDERAL CLASSIFICATION IDENTIFIER**
- FAU URBAN ARTERIAL OR COLLECTOR
 - MA MINOR ARTERIAL
 - MJC MAJOR COLLECTOR
 - MNC MINOR COLLECTOR
 - PA PRINCIPAL ARTERIAL

DISCLAIMER:
 The untraveled highways (laid-out town highways), discontinued highways, and legal trails hereon are those of which the Agency of Transportation has record; others may exist.

Highway and bridge data by the Agency of Transportation. Town short structures are drawn from the Vermont Online Bridge & Culvert Inventory Tool (VOBCIT) database. All other data from the Vermont Center for Geographic Information. Only named streams are shown.

Vermont State Plane Coordinate System
 North American Datum of 1983
 SPCS_Zone_Identifier: 4400
 Geodetic Reference System 80
 4,000-meter grid, Easting - Northing



TOWN HWY. No.	LENGTH IN MILES CLASS 3	CLASS 4
4	3.78	
5	0.45	(0.51)
6	0.77	(0.83)
7	0.17	
12	3.57	(0.13)
13	0.36	
14	0.38	(0.04)
15		(0.09)
16	0.40	
20	0.35	
22	0.51	
23	0.20	
25	0.30	
26	0.15	(0.37)
27	1.05	
28	0.55	
29	0.10	
30		(0.10)
31	1.35	
32		(0.40)
35	5.26	(1.14)
37		(0.11)
38		(0.03)
41	0.40	
42	0.26	
43	0.94	
44	0.25	
TOTAL	21.55	3.75

LEGAL TRAIL No.	LENGTH IN MILES LEGAL TRAIL
1	(0.08)
2	(0.40)
3	(0.17)
4	(2.30)
5	(0.45)
6	(0.35)
7	(0.54)
8	(0.70)
9	(0.34)
10	(0.55)
11	(0.62)
12	(0.35)
TOTAL	7.05

MILEAGE SUMMARY

CLASS 2		
TH-1	7.140	
TH-2	0.030	
TOTAL CLASS 2	7.170	
CLASS 3		
TOTAL CLASS 3	21.55	
TOTAL TOWN	28.720	
STATE HIGHWAY		
VT-100	6.234	
TOTAL STATE HIGHWAY	6.234	
US HIGHWAY		
US-2	0.082	
TOTAL US HIGHWAY	0.082	
TOTAL STATE	6.316	
TOTAL, TRAVELED HIGHWAYS, FEB. 10, 2015:	35.036	

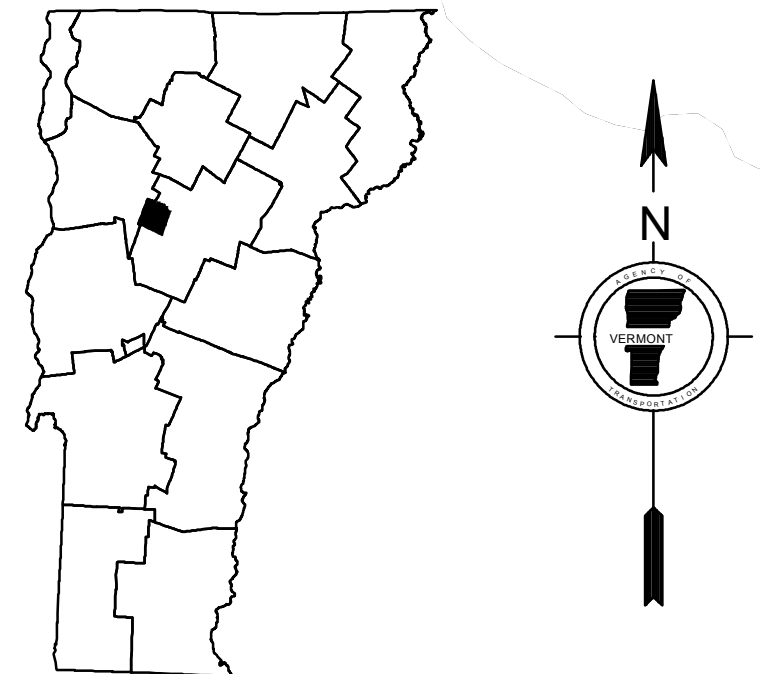
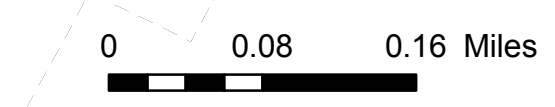
(Excludes Class 4, Legal Trail, and Unidentified Corridor Mileage)

- HIGHWAYS**
- INTERSTATE OR DIVIDED HIGHWAY
 - STATE - HARD SURFACE OR PAVED
 - TOWN - HARD SURFACE OR PAVED
 - GRAVEL
 - SOIL OR GRADED AND DRAINED EARTH
 - UNIMPROVED OR PRIMITIVE
 - IMPASSABLE OR UNTRAVELED
 - LEGAL TRAIL
 - DISCONTINUED
 - HIGHWAY CLASS CHANGE
 - RAILROAD
 - INACTIVE RAILROAD
 - NFR NATIONAL FOREST ROAD
 - SFH STATE FOREST HIGHWAY
 - P PARK AND RIDE
- POLITICAL SUBDIVISIONS**
- STATE BOUNDARY
 - COUNTY BOUNDARY
 - TOWN BOUNDARY
 - VILLAGE BOUNDARY
 - URBAN COMPACT BOUNDARY
 - WATER BODY
 - STREAM OR BROOK
- BRIDGE OR CULVERT**
- BRIDGE OR CULVERT > 20'
 - BRIDGE OR CULVERT 6' - 20'
 - VOBCIT BRIDGE
 - VOBCIT CULVERT > 6'
- FEDERAL CLASSIFICATION IDENTIFIER**
- FAU URBAN ARTERIAL OR COLLECTOR
 - MA MINOR ARTERIAL
 - MJC MAJOR COLLECTOR
 - MNC MINOR COLLECTOR
 - PA PRINCIPAL ARTERIAL
- B34 / C34 STATE BRIDGE OR CULVERT IDENTIFIER**
- B34 / C34 TOWN BRIDGE OR CULVERT IDENTIFIER**

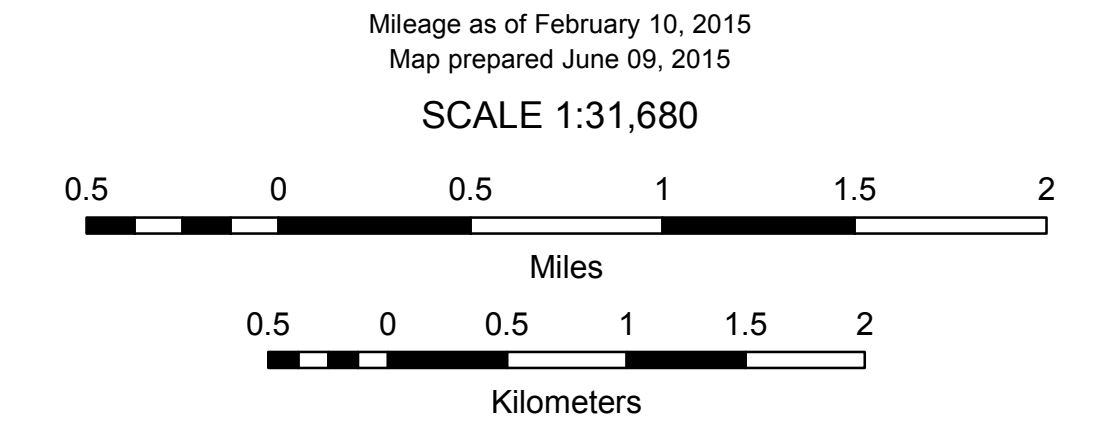
DISCLAIMER:
The untraveled highways (laid-out town highways), discontinued highways, and legal trails hereon are those of which the Agency of Transportation has record; others may exist.

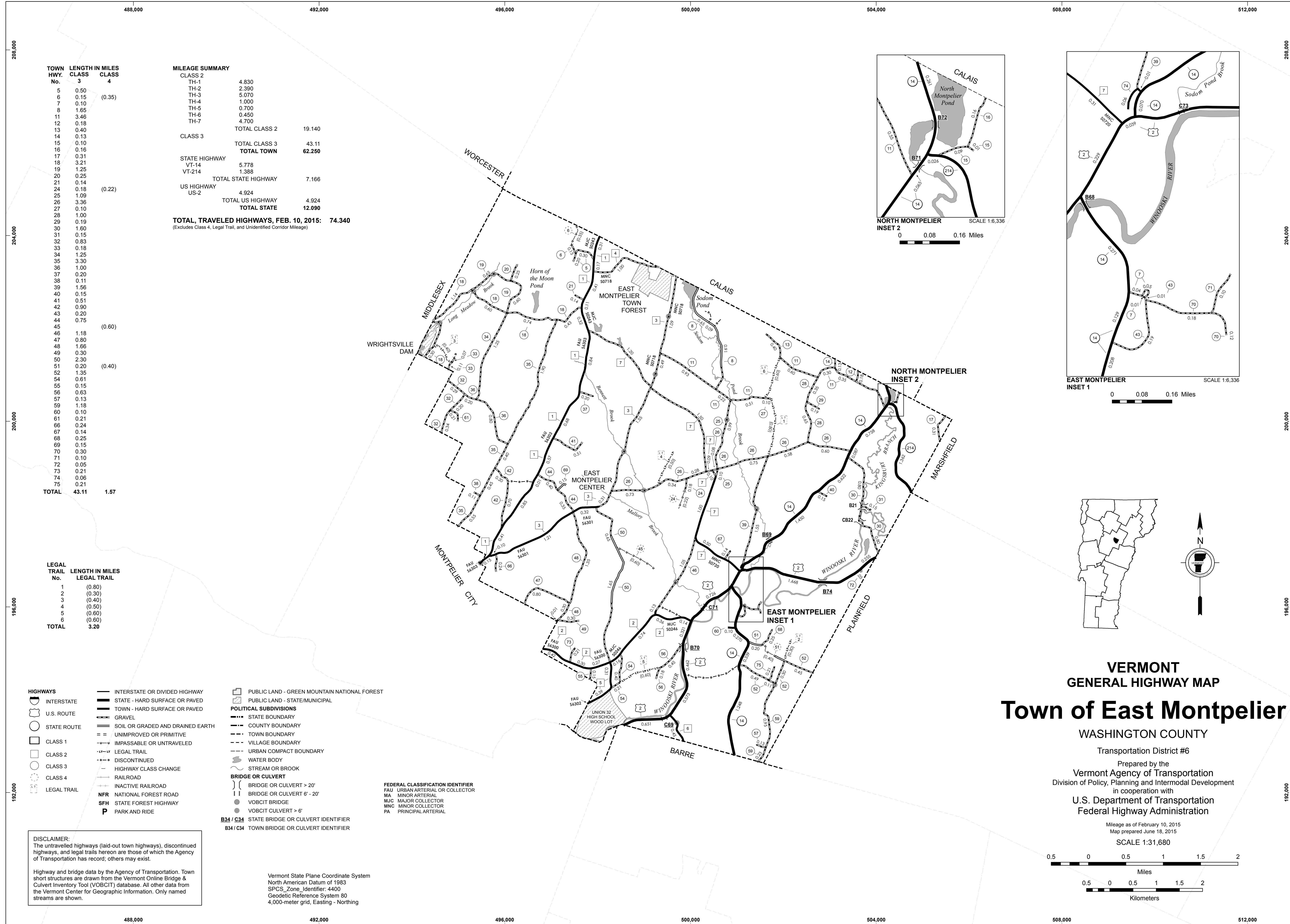
Highway and bridge data by the Agency of Transportation. Town short structures are drawn from the Vermont Online Bridge & Culvert Inventory Tool (VOBCIT) database. All other data from the Vermont Center for Geographic Information. Only named streams are shown.

Vermont State Plane Coordinate System
North American Datum of 1983
SPCS_Zone_Identifier: 4400
Geodetic Reference System 80
4,000-meter grid, Easting - Northing



VERMONT
GENERAL HIGHWAY MAP
Town of Duxbury
WASHINGTON COUNTY
Transportation District #6
Prepared by the
Vermont Agency of Transportation
Division of Policy, Planning and Intermodal Development
in cooperation with
U.S. Department of Transportation
Federal Highway Administration





TOWN HWY. No.	LENGTH IN MILES CLASS 3	CLASS 4
5	0.50	
6	0.15	(0.35)
7	0.10	
8	1.65	
11	3.46	
12	0.18	
13	0.40	
14	0.13	
15	0.10	
16	0.16	
17	0.31	
18	3.21	
19	1.25	
20	0.25	
21	0.14	
24	0.18	(0.22)
25	1.09	
26	3.36	
27	0.10	
28	1.00	
29	0.19	
30	1.60	
31	0.15	
32	0.83	
33	0.18	
34	1.25	
35	3.30	
36	1.00	
37	0.20	
38	0.11	
39	1.56	
40	0.15	
41	0.51	
42	0.90	
43	0.20	
44	0.75	
45		(0.60)
46	1.18	
47	0.80	
48	1.66	
49	0.30	
50	2.30	
51	0.20	(0.40)
52	1.35	
54	0.61	
55	0.15	
56	0.63	
57	0.13	
59	1.18	
60	0.10	
61	0.21	
66	0.24	
67	0.14	
68	0.25	
69	0.15	
70	0.30	
71	0.10	
72	0.05	
73	0.21	
74	0.06	
75	0.21	
TOTAL	43.11	1.57

MILEAGE SUMMARY

CLASS	LENGTH	TOTAL
CLASS 2	19.140	19.140
CLASS 3	43.11	43.11
TOTAL TOWN	62.250	62.250
STATE HIGHWAY	5.778	5.778
VT-14	1.388	1.388
VT-214	4.390	4.390
TOTAL STATE HIGHWAY	7.166	7.166
US HIGHWAY	4.924	4.924
US-2	4.924	4.924
TOTAL US HIGHWAY	4.924	4.924
TOTAL STATE	12.090	12.090
TOTAL, TRAVELED HIGHWAYS, FEB. 10, 2015:	74.340	74.340

(Excludes Class 4, Legal Trail, and Unidentified Corridor Mileage)

LEGAL TRAIL

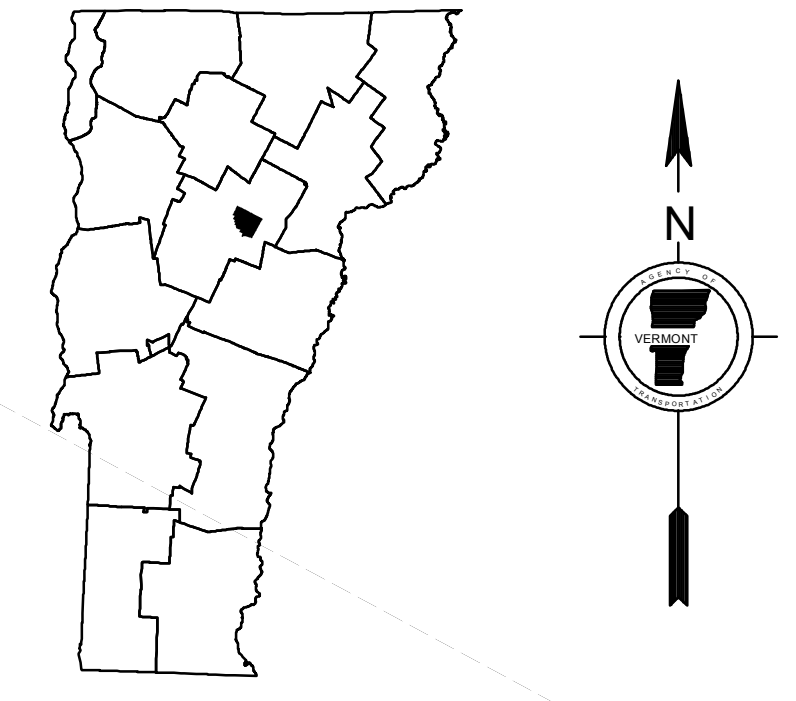
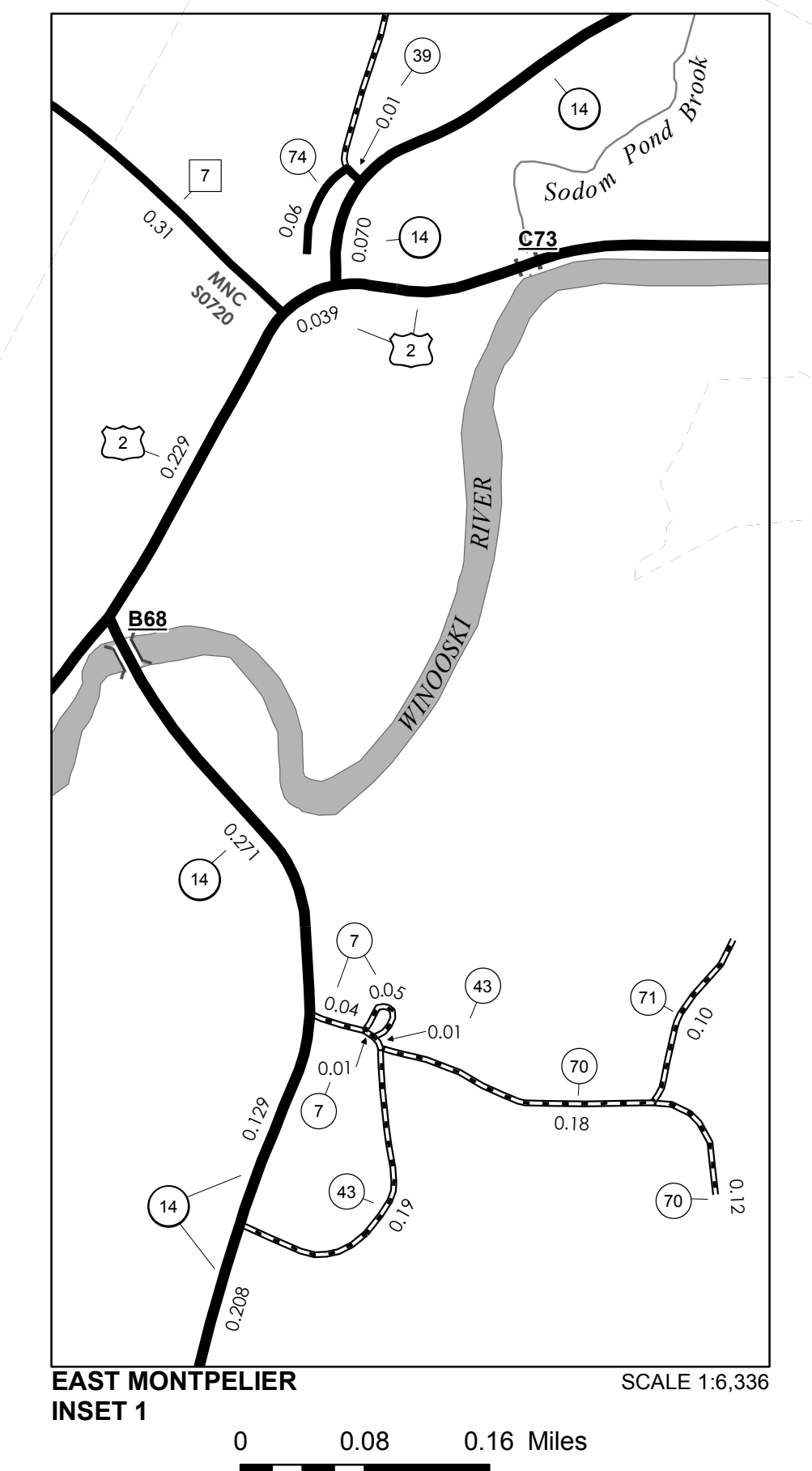
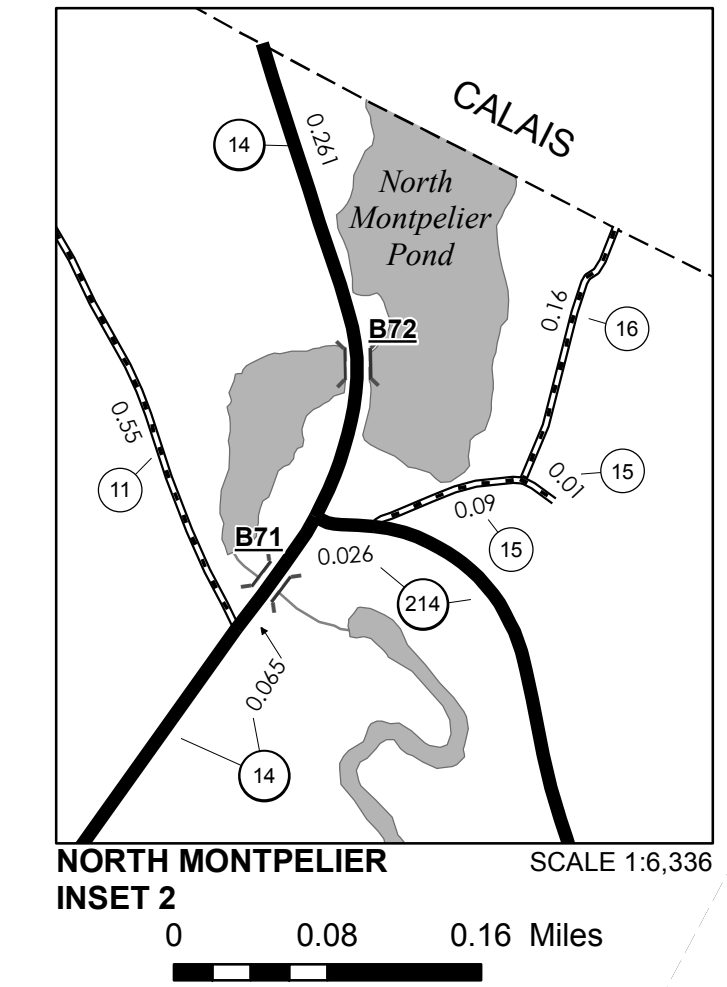
LEGAL TRAIL No.	LENGTH IN MILES LEGAL TRAIL
1	(0.80)
2	(0.30)
3	(0.40)
4	(0.50)
5	(0.60)
6	(0.60)
TOTAL	3.20

- HIGHWAYS**
- INTERSTATE OR DIVIDED HIGHWAY
 - INTERSTATE
 - U.S. ROUTE
 - STATE ROUTE
 - CLASS 1
 - CLASS 2
 - CLASS 3
 - CLASS 4
 - LEGAL TRAIL
- BRIDGE OR CULVERT**
- BRIDGE OR CULVERT > 20'
 - BRIDGE OR CULVERT 6' - 20'
 - VOBCIT BRIDGE
 - VOBCIT CULVERT > 6'
 - B34 / C34 STATE BRIDGE OR CULVERT IDENTIFIER
 - B34 / C34 TOWN BRIDGE OR CULVERT IDENTIFIER
- POLITICAL SUBDIVISIONS**
- STATE BOUNDARY
 - COUNTY BOUNDARY
 - TOWN BOUNDARY
 - VILLAGE BOUNDARY
 - URBAN COMPACT BOUNDARY
 - WATER BODY
 - STREAM OR BROOK
- FEDERAL CLASSIFICATION IDENTIFIER**
- FAU URBAN ARTERIAL OR COLLECTOR
 - MA MINOR ARTERIAL
 - MJC MAJOR COLLECTOR
 - MNC MINOR COLLECTOR
 - PA PRINCIPAL ARTERIAL
- OTHER FEATURES**
- PUBLIC LAND - GREEN MOUNTAIN NATIONAL FOREST
 - PUBLIC LAND - STATE/MUNICIPAL
 - SOIL OR GRADED AND DRAINED EARTH
 - UNIMPROVED OR PRIMITIVE
 - IMPASSABLE OR UNTRAVELED
 - LEGAL TRAIL
 - DISCONTINUED
 - HIGHWAY CLASS CHANGE
 - RAILROAD
 - INACTIVE RAILROAD
 - NFR NATIONAL FOREST ROAD
 - SFH STATE FOREST HIGHWAY
 - P PARK AND RIDE

DISCLAIMER:
The untraveled highways (laid-out town highways), discontinued highways, and legal trails hereon are those of which the Agency of Transportation has record; others may exist.

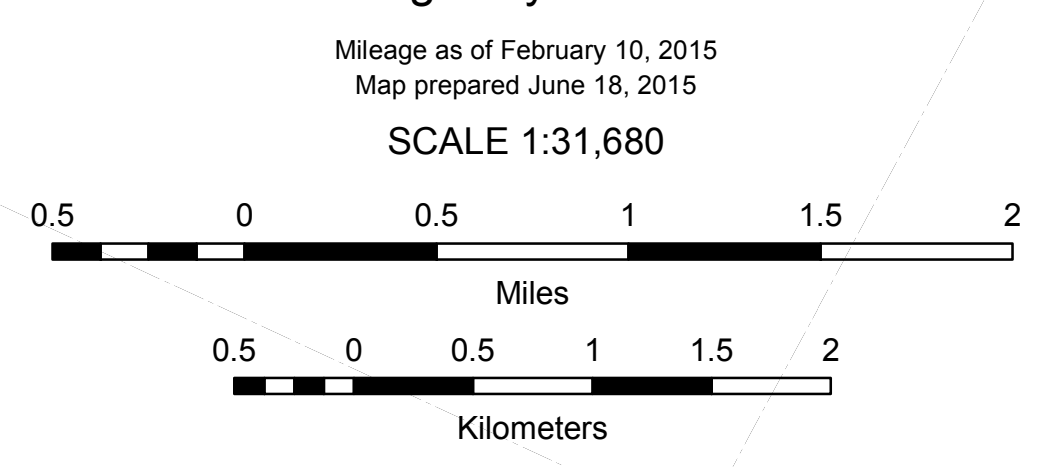
Highway and bridge data by the Agency of Transportation. Town short structures are drawn from the Vermont Online Bridge & Culvert Inventory Tool (VOBCIT) database. All other data from the Vermont Center for Geographic Information. Only named streams are shown.

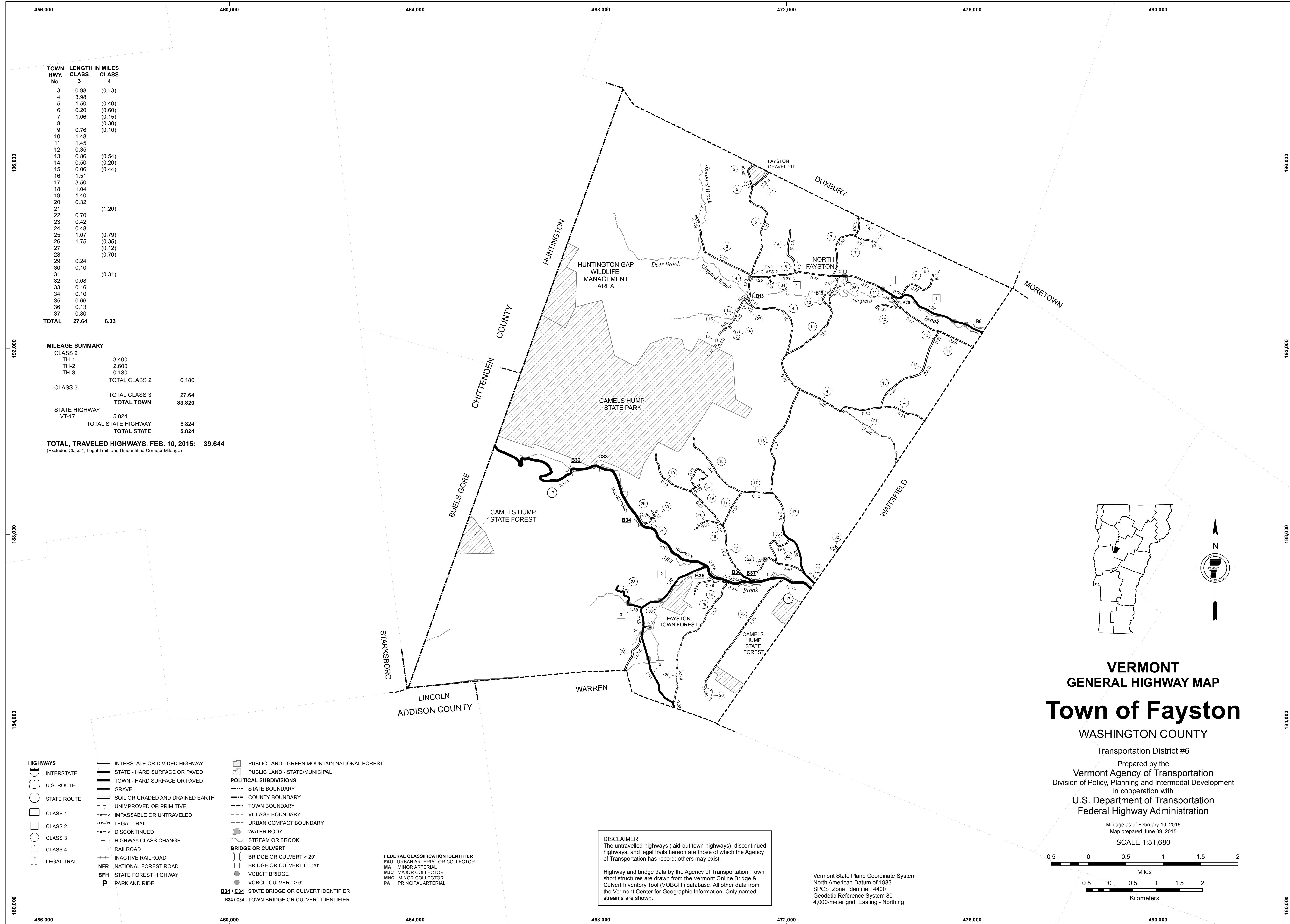
Vermont State Plane Coordinate System
North American Datum of 1983
SPCS_Zone_Identifier: 4400
Geodetic Reference System 80
4,000-meter grid, Easting - Northing



VERMONT GENERAL HIGHWAY MAP
Town of East Montpelier

WASHINGTON COUNTY
Transportation District #6
Prepared by the
Vermont Agency of Transportation
Division of Policy, Planning and Intermodal Development
in cooperation with
U.S. Department of Transportation
Federal Highway Administration



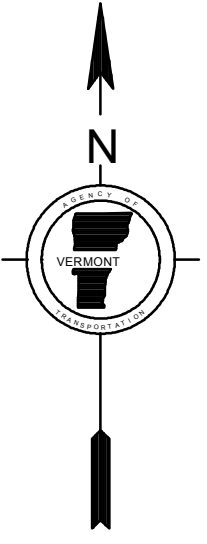
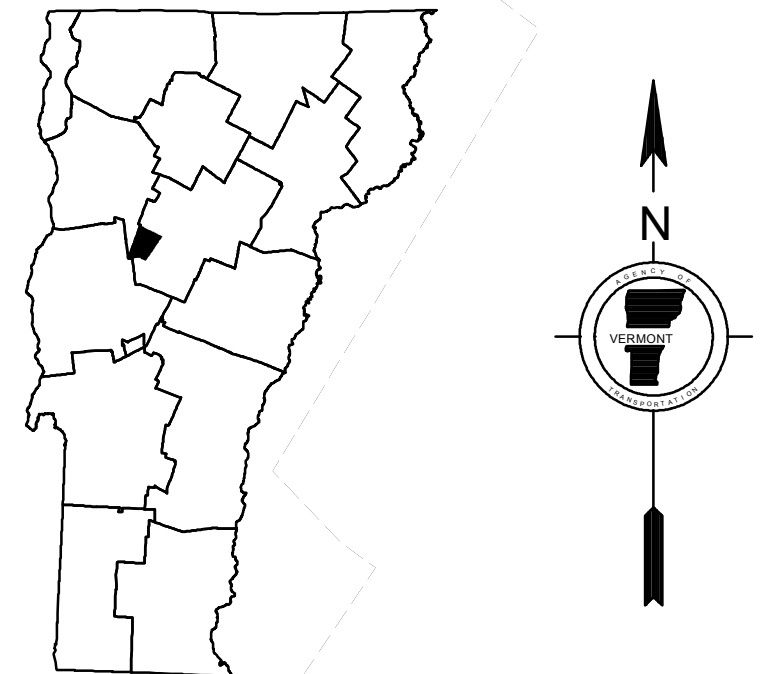


TOWN HWY. No.	LENGTH IN MILES CLASS 3	CLASS 4
3	0.98	(0.13)
4	3.98	
5	1.50	(0.40)
6	0.20	(0.60)
7	1.06	(0.15)
8		(0.30)
9	0.76	(0.10)
10	1.48	
11	1.45	
12	0.35	
13	0.86	(0.54)
14	0.50	(0.20)
15	0.06	(0.44)
16	1.51	
17	3.50	
18	1.04	
19	1.40	
20	0.32	
21		(1.20)
22	0.70	
23	0.42	
24	0.48	
25	1.07	(0.79)
26	1.75	(0.35)
27		(0.12)
28		(0.70)
29	0.24	
30	0.10	
31		(0.31)
32	0.08	
33	0.16	
34	0.10	
35	0.66	
36	0.13	
37	0.80	
TOTAL	27.64	6.33

MILEAGE SUMMARY

CLASS 2		
TH-1	3.400	
TH-2	2.600	
TH-3	0.180	
TOTAL CLASS 2	6.180	
CLASS 3		
TOTAL CLASS 3	27.64	
TOTAL TOWN	33.820	
STATE HIGHWAY VT-17	5.824	
TOTAL STATE HIGHWAY	5.824	
TOTAL STATE	5.824	

TOTAL, TRAVELED HIGHWAYS, FEB. 10, 2015: 39.644
 (Excludes Class 4, Legal Trail, and Unidentified Corridor Mileage)

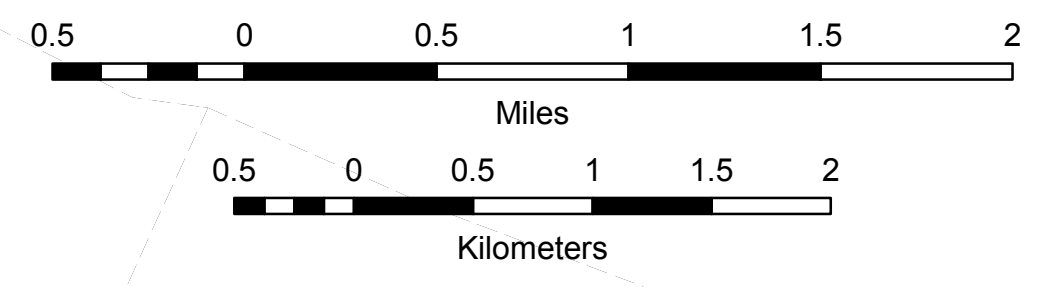


**VERMONT
 GENERAL HIGHWAY MAP
 Town of Fayston
 WASHINGTON COUNTY**

Transportation District #6
 Prepared by the
Vermont Agency of Transportation
 Division of Policy, Planning and Intermodal Development
 in cooperation with
**U.S. Department of Transportation
 Federal Highway Administration**

Mileage as of February 10, 2015
 Map prepared June 09, 2015

SCALE 1:31,680

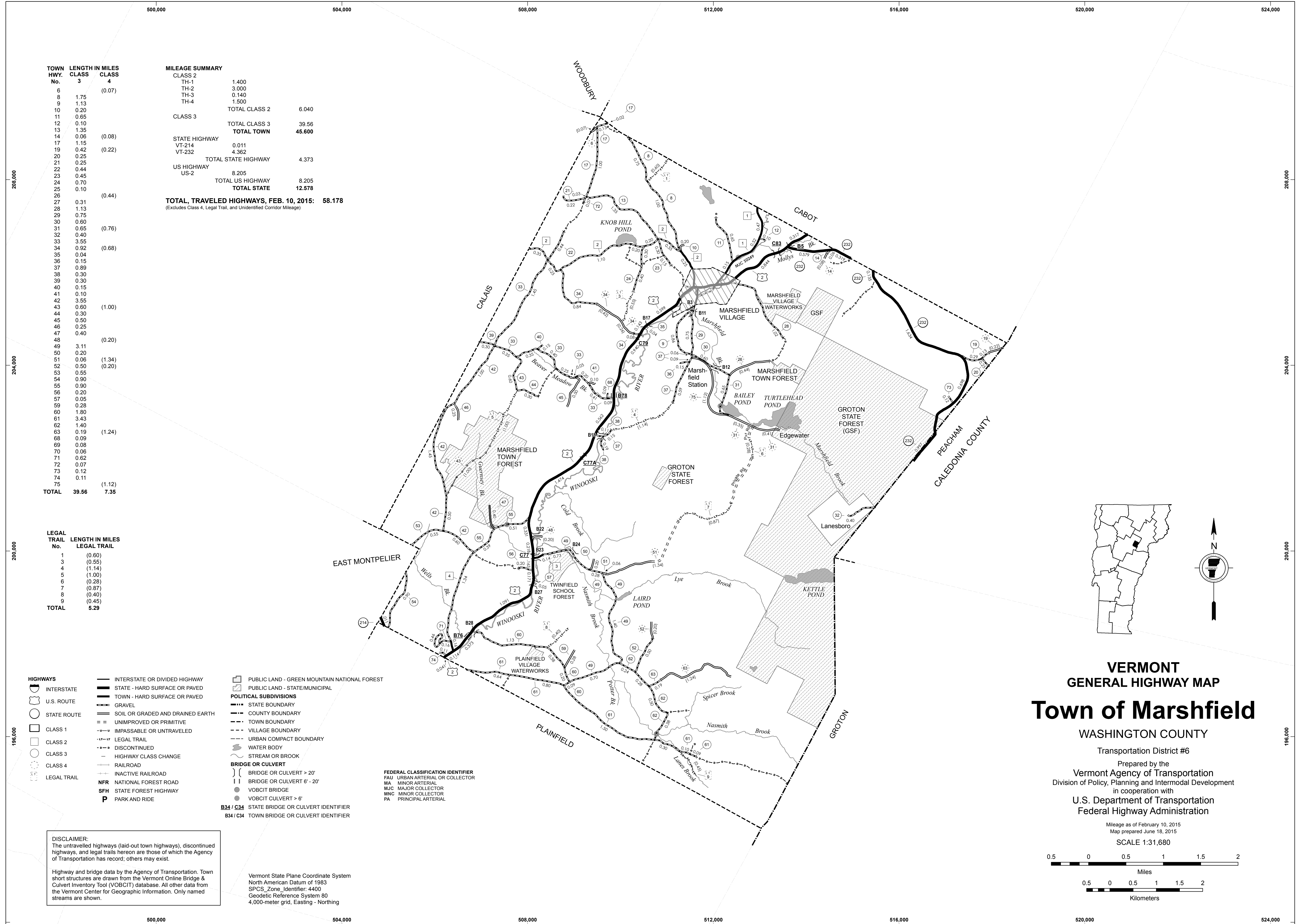


DISCLAIMER:
 The untraveled highways (laid-out town highways), discontinued highways, and legal trails hereon are those of which the Agency of Transportation has record; others may exist.

Highway and bridge data by the Agency of Transportation. Town short structures are drawn from the Vermont Online Bridge & Culvert Inventory Tool (VOBCIT) database. All other data from the Vermont Center for Geographic Information. Only named streams are shown.

Vermont State Plane Coordinate System
 North American Datum of 1983
 SPCS_Zone_Identifier: 4400
 Geodetic Reference System 80
 4,000-meter grid, Easting - Northing

- HIGHWAYS**
- INTERSTATE
 - U.S. ROUTE
 - STATE ROUTE
 - CLASS 1
 - CLASS 2
 - CLASS 3
 - CLASS 4
 - LEGAL TRAIL
- INTERSTATE OR DIVIDED HIGHWAY
 STATE - HARD SURFACE OR PAVED
 TOWN - HARD SURFACE OR PAVED
 GRAVEL
 SOIL OR GRADED AND DRAINED EARTH
 UNIMPROVED OR PRIMITIVE
 IMPASSABLE OR UNTRAVELED
 LEGAL TRAIL
 DISCONTINUED
 HIGHWAY CLASS CHANGE
 RAILROAD
 INACTIVE RAILROAD
 NATIONAL FOREST ROAD
 STATE FOREST HIGHWAY
 PARK AND RIDE
- PUBLIC LAND - GREEN MOUNTAIN NATIONAL FOREST**
PUBLIC LAND - STATE/MUNICIPAL
- POLITICAL SUBDIVISIONS**
- STATE BOUNDARY
 - COUNTY BOUNDARY
 - TOWN BOUNDARY
 - VILLAGE BOUNDARY
 - URBAN COMPACT BOUNDARY
 - WATER BODY
 - STREAM OR BROOK
- BRIDGE OR CULVERT**
- BRIDGE OR CULVERT > 20'
 - BRIDGE OR CULVERT 6' - 20'
 - VOBCIT BRIDGE
 - VOBCIT CULVERT > 6'
 - STATE BRIDGE OR CULVERT IDENTIFIER
 - TOWN BRIDGE OR CULVERT IDENTIFIER
- FEDERAL CLASSIFICATION IDENTIFIER**
- FAU URBAN ARTERIAL OR COLLECTOR
 - MA MINOR ARTERIAL
 - MJC MAJOR COLLECTOR
 - MNC MINOR COLLECTOR
 - PA PRINCIPAL ARTERIAL



TOWN HWY. No.	LENGTH IN MILES CLASS 3	LENGTH IN MILES CLASS 4	MILEAGE SUMMARY	
6		(0.07)	CLASS 2	
8	1.75		TH-1	1.400
9	1.13		TH-2	3.000
10	0.20		TH-3	0.140
11	0.65		TH-4	1.500
12	0.10		TOTAL CLASS 2	6.040
13	1.35		CLASS 3	
14	0.06	(0.08)	TOTAL CLASS 3	39.56
17	1.15		TOTAL TOWN	45.600
19	0.42	(0.22)	STATE HIGHWAY	
20	0.25		VT-214	0.011
21	0.25		VT-232	4.362
22	0.44		TOTAL STATE HIGHWAY	4.373
23	0.45		US HIGHWAY	
24	0.70		US-2	8.205
25	0.10		TOTAL US HIGHWAY	8.205
26		(0.44)	TOTAL STATE	12.578
27	0.31		TOTAL TRAVELED HIGHWAYS, FEB. 10, 2015: 58.178	
28	1.13		<i>(Excludes Class 4, Legal Trail, and Unidentified Corridor Mileage)</i>	
29	0.75			
30	0.60			
31	0.65	(0.76)		
32	0.40			
33	3.55			
34	0.92	(0.68)		
35	0.04			
36	0.15			
37	0.89			
38	0.30			
39	0.30			
40	0.15			
41	0.10			
42	3.55			
43	0.60	(1.00)		
44	0.30	(0.20)		
45	0.50			
46	0.25			
47	0.40			
48		(0.20)		
49	3.11			
50	0.20			
51	0.06	(1.34)		
52	0.50	(0.20)		
53	0.55			
54	0.90			
55	0.90			
56	0.20			
57	0.05			
59	0.28			
60	1.80			
61	3.43			
62	1.40	(1.24)		
63	0.19			
68	0.09			
69	0.08			
70	0.06			
71	0.62			
72	0.07			
73	0.12			
74	0.11			
75		(1.12)		
TOTAL	39.56	7.35		

LEGAL TRAIL No.	LENGTH IN MILES LEGAL TRAIL
1	(0.60)
3	(0.55)
4	(1.14)
5	(1.00)
6	(0.28)
7	(0.87)
8	(0.40)
9	(0.45)
TOTAL	5.29

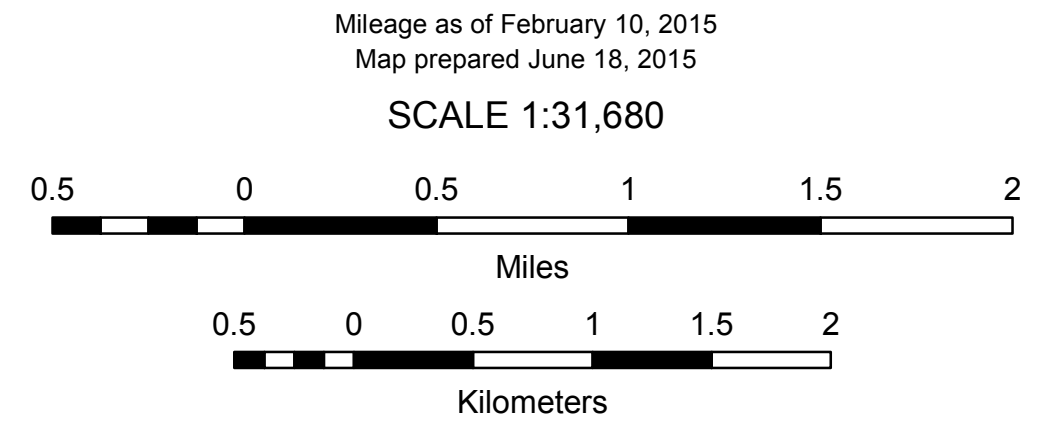
- HIGHWAYS**
 - INTERSTATE OR DIVIDED HIGHWAY
 - STATE - HARD SURFACE OR PAVED
 - TOWN - HARD SURFACE OR PAVED
 - GRAVEL
 - SOIL OR GRADED AND DRAINED EARTH
 - UNIMPROVED OR PRIMITIVE
 - IMPASSABLE OR UNTRAVELED
 - LEGAL TRAIL
 - DISCONTINUED
 - HIGHWAY CLASS CHANGE
 - RAILROAD
 - INACTIVE RAILROAD
 - NFR NATIONAL FOREST ROAD
 - SFH STATE FOREST HIGHWAY
 - P PARK AND RIDE
- POLITICAL SUBDIVISIONS**
 - STATE BOUNDARY
 - COUNTY BOUNDARY
 - TOWN BOUNDARY
 - VILLAGE BOUNDARY
 - URBAN COMPACT BOUNDARY
 - WATER BODY
 - STREAM OR BROOK
- BRIDGE OR CULVERT**
 - BRIDGE OR CULVERT > 20'
 - BRIDGE OR CULVERT 6' - 20'
 - VOBCIT BRIDGE
 - VOBCIT CULVERT > 6'
- FEDERAL CLASSIFICATION IDENTIFIER**
 - FAU URBAN ARTERIAL OR COLLECTOR
 - MA MINOR ARTERIAL
 - MJC MAJOR COLLECTOR
 - MNC MINOR COLLECTOR
 - PA PRINCIPAL ARTERIAL
- PUBLIC LAND - GREEN MOUNTAIN NATIONAL FOREST**
- PUBLIC LAND - STATE/MUNICIPAL**
- B34 / C34 STATE BRIDGE OR CULVERT IDENTIFIER**
- B34 / C34 TOWN BRIDGE OR CULVERT IDENTIFIER**

DISCLAIMER:
The untraveled highways (laid-out town highways), discontinued highways, and legal trails hereon are those of which the Agency of Transportation has record; others may exist.

Highway and bridge data by the Agency of Transportation. Town street structures are drawn from the Vermont Online Bridge & Culvert Inventory Tool (VOBCIT) database. All other data from the Vermont Center for Geographic Information. Only named streams are shown.

Vermont State Plane Coordinate System
North American Datum of 1983
SPCS_Zone_Identifier: 4400
Geodetic Reference System 80
4,000-meter grid, Easting - Northing

VERMONT
GENERAL HIGHWAY MAP
Town of Marshfield
WASHINGTON COUNTY
Transportation District #6
Prepared by the
Vermont Agency of Transportation
Division of Policy, Planning and Intermodal Development
in cooperation with
U.S. Department of Transportation
Federal Highway Administration



TOWN HWY. No.	LENGTH IN MILES		TOWN ROAD NAME
	CLASS 3	CLASS 4	
9	0.27		SCHOOL ST
25	0.10		ENGLISH CEMETERY RD
27	0.31		GILMAN ST
28	0.11		FOLSOM HILL RD
69	0.08		CHURCH ST
70	0.06		GRIST MILL PL
TOTAL	0.93	0.00	

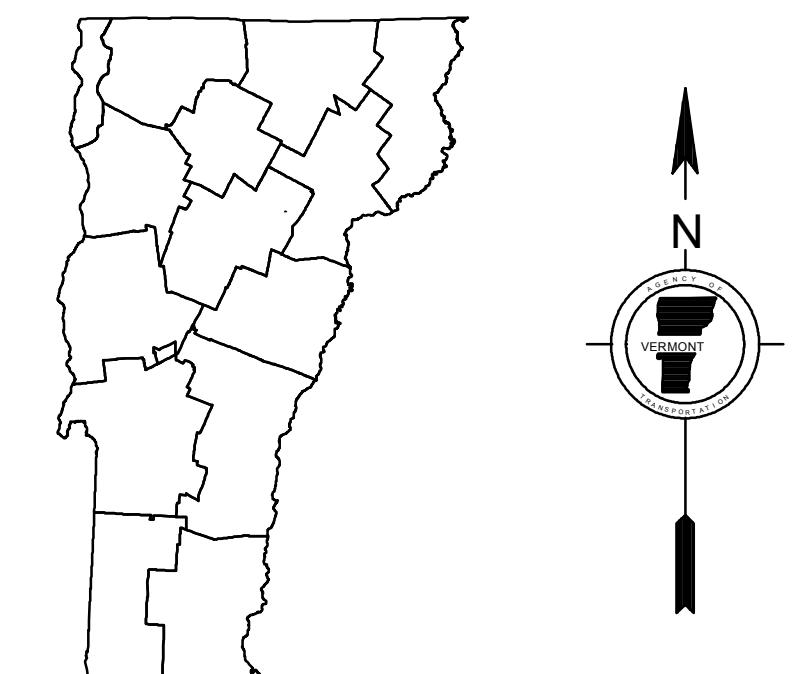
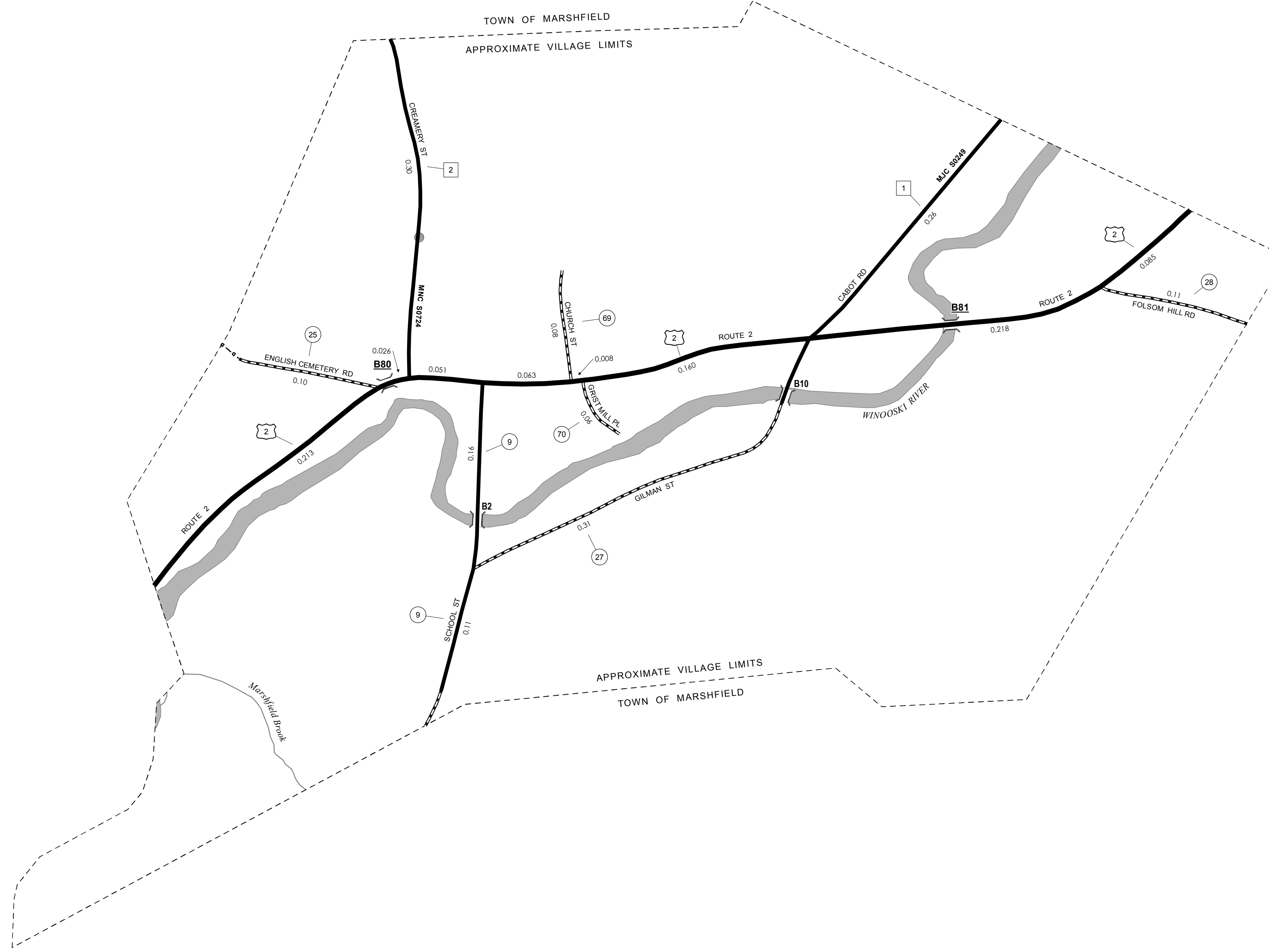
MILEAGE SUMMARY

CLASS 2	0.260		
TH-1	0.300		
TH-2			0.560
CLASS 3		TOTAL CLASS 3	0.93
		TOTAL TOWN	1.490
US HIGHWAY			
US-2	0.824		
		TOTAL US HIGHWAY	0.824
		TOTAL STATE	0.824
TOTAL, TRAVELED HIGHWAYS, FEB. 10, 2015:			2.314

(Excludes Class 4, Legal Trail, and Unidentified Corridor Mileage)

206,000

206,000



VERMONT
GENERAL HIGHWAY MAP
Village of Marshfield

WASHINGTON COUNTY

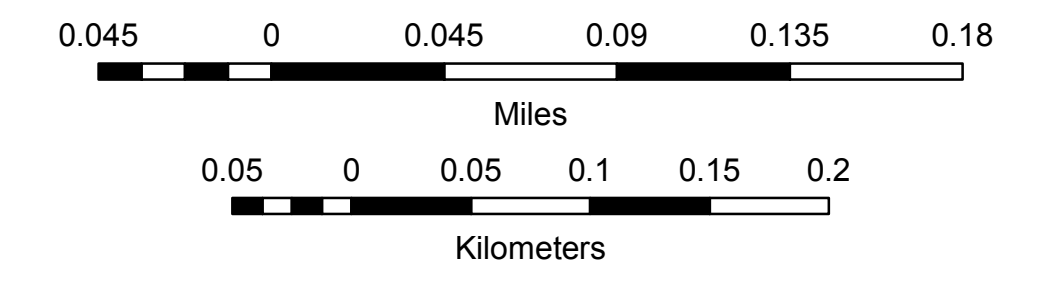
Transportation District #6

Prepared by the
Vermont Agency of Transportation
 Division of Policy, Planning and Intermodal Development
 in cooperation with

U.S. Department of Transportation
Federal Highway Administration

Mileage as of February 10, 2015
 Map prepared June 17, 2015

SCALE 1:3,168



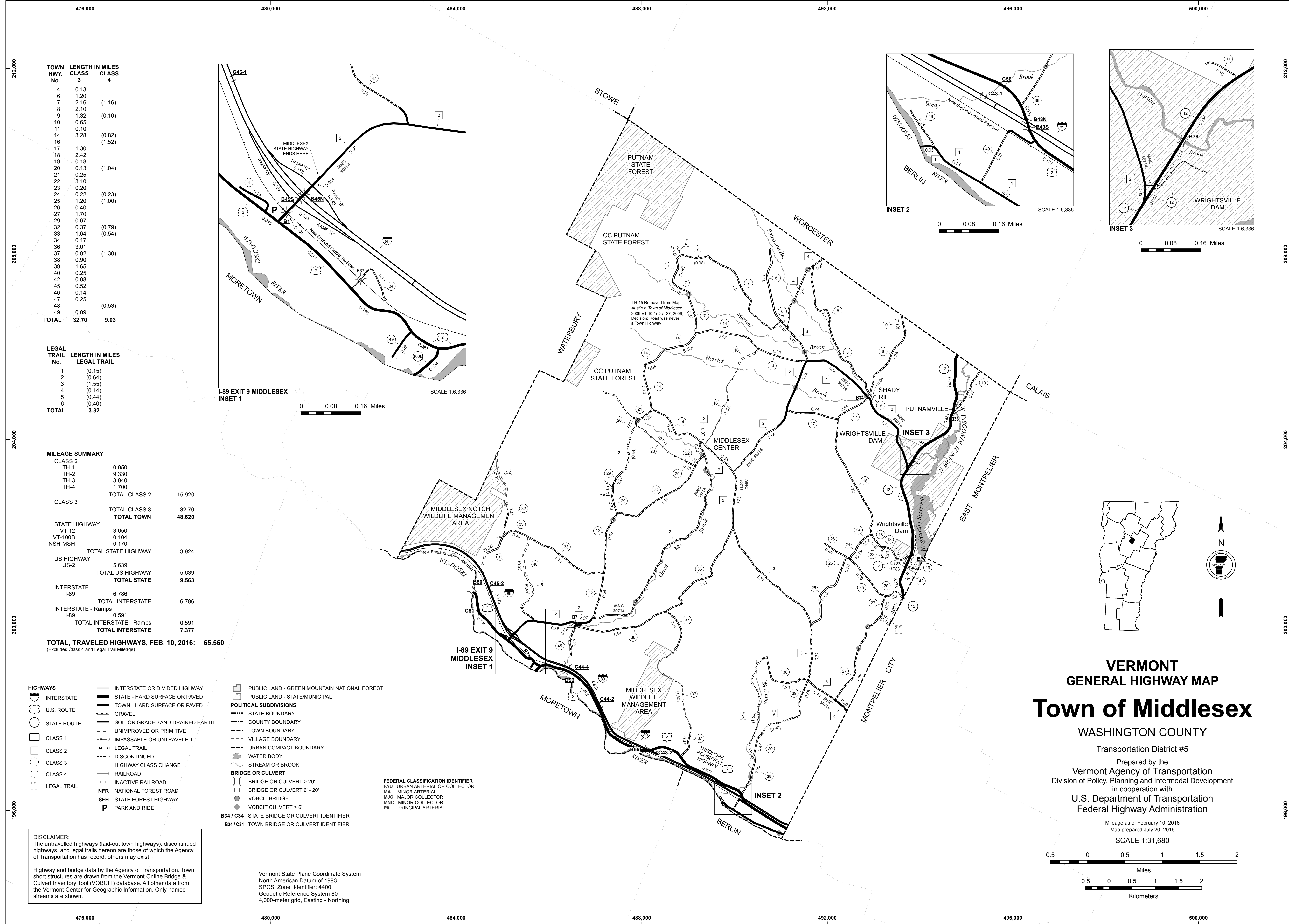
- HIGHWAYS**
- INTERSTATE
 - U.S. ROUTE
 - STATE ROUTE
 - CLASS 1
 - CLASS 2
 - CLASS 3
 - CLASS 4
 - LEGAL TRAIL
 - INTERSTATE OR DIVIDED HIGHWAY
 - STATE - HARD SURFACE OR PAVED
 - TOWN - HARD SURFACE OR PAVED
 - GRAVEL
 - SOIL OR GRADED AND DRAINED EARTH
 - UNIMPROVED OR PRIMITIVE
 - IMPASSABLE OR UNTRAVELED
 - LEGAL TRAIL
 - DISCONTINUED
 - HIGHWAY CLASS CHANGE
 - RAILROAD
 - INACTIVE RAILROAD
 - NFR NATIONAL FOREST ROAD
 - SFH STATE FOREST HIGHWAY
 - P PARK AND RIDE
 - PUBLIC LAND - GREEN MOUNTAIN NATIONAL FOREST
 - PUBLIC LAND - STATE/MUNICIPAL
- POLITICAL SUBDIVISIONS**
- STATE BOUNDARY
 - COUNTY BOUNDARY
 - TOWN BOUNDARY
 - VILLAGE BOUNDARY
 - URBAN COMPACT BOUNDARY
 - WATER BODY
 - STREAM OR BROOK
- BRIDGE OR CULVERT**
- BRIDGE OR CULVERT > 20'
 - BRIDGE OR CULVERT 6' - 20'
 - VOBCIT BRIDGE
 - VOBCIT CULVERT > 6'
 - B34 / C34 STATE BRIDGE OR CULVERT IDENTIFIER
 - B34 / C34 TOWN BRIDGE OR CULVERT IDENTIFIER
- FEDERAL CLASSIFICATION IDENTIFIER**
- FAU URBAN ARTERIAL OR COLLECTOR
 - MA MINOR ARTERIAL
 - MJC MAJOR COLLECTOR
 - MNC MINOR COLLECTOR
 - PA PRINCIPAL ARTERIAL

DISCLAIMER:
 The untraveled highways (laid-out town highways), discontinued highways, and legal trails hereon are those of which the Agency of Transportation has record; others may exist.

Highway and bridge data by the Agency of Transportation. Town short structures are drawn from the Vermont Online Bridge & Culvert Inventory Tool (VOBCIT) database. All other data from the Vermont Center for Geographic Information. Only named streams are shown.

Vermont State Plane Coordinate System
 North American Datum of 1983
 SPCS_Zone_Identifier: 4400
 Geodetic Reference System 80
 2,000-meter grid, Easting - Northing

512,000



TOWN HWY. No.	LENGTH IN MILES CLASS 3	CLASS 4
4	0.13	
6	1.20	
7	2.16	(1.16)
8	2.10	
9	1.32	(0.10)
10	0.65	
11	0.10	
14	3.28	(0.82)
16	1.30	(1.52)
17	2.42	
18	0.18	
19	0.13	(1.04)
20	0.25	
21	0.25	
22	3.10	
23	0.20	(0.23)
24	0.22	(0.23)
25	1.20	(1.00)
26	0.40	
27	1.70	
29	0.67	
32	0.37	(0.79)
33	1.64	(0.54)
34	0.17	
36	3.01	
37	0.92	(1.30)
38	0.90	
39	1.65	
40	0.25	
42	0.08	
45	0.52	
46	0.14	
47	0.25	
48		(0.53)
49	0.09	
TOTAL	32.70	9.03

LEGAL TRAIL No.	LENGTH IN MILES LEGAL TRAIL
1	(0.15)
2	(0.64)
3	(1.55)
4	(0.14)
5	(0.44)
6	(0.40)
TOTAL	3.32

MILEAGE SUMMARY	
CLASS 2	
TH-1	0.950
TH-2	9.330
TH-3	3.940
TH-4	1.700
TOTAL CLASS 2	15.920
CLASS 3	
TOTAL CLASS 3	32.70
TOTAL TOWN	48.620
STATE HIGHWAY	
VT-12	3.650
VT-100B	0.104
NSH-MSH	0.170
TOTAL STATE HIGHWAY	3.924
US HIGHWAY	
US-2	5.639
TOTAL US HIGHWAY	5.639
TOTAL STATE	9.563
INTERSTATE	
I-89	6.786
TOTAL INTERSTATE	6.786
INTERSTATE - Ramps	
I-89	0.591
TOTAL INTERSTATE - Ramps	0.591
TOTAL INTERSTATE	7.377
TOTAL TRAVELED HIGHWAYS, FEB. 10, 2016:	65.560
<small>(Excludes Class 4 and Legal Trail Mileage)</small>	

- HIGHWAYS**
- INTERSTATE
 - U.S. ROUTE
 - STATE ROUTE
 - CLASS 1
 - CLASS 2
 - CLASS 3
 - CLASS 4
 - LEGAL TRAIL
 - INTERSTATE OR DIVIDED HIGHWAY
 - STATE - HARD SURFACE OR PAVED
 - TOWN - HARD SURFACE OR PAVED
 - GRAVEL
 - SOIL OR GRADED AND DRAINED EARTH
 - UNIMPROVED OR PRIMITIVE
 - IMPASSABLE OR UNTRAVELED
 - LEGAL TRAIL
 - DISCONTINUED
 - HIGHWAY CLASS CHANGE
 - RAILROAD
 - INACTIVE RAILROAD
 - NATIONAL FOREST ROAD
 - STATE FOREST HIGHWAY
 - PARK AND RIDE

- POLITICAL SUBDIVISIONS**
- STATE BOUNDARY
 - COUNTY BOUNDARY
 - TOWN BOUNDARY
 - VILLAGE BOUNDARY
 - URBAN COMPACT BOUNDARY
 - WATER BODY
 - STREAM OR BROOK
 - PUBLIC LAND - GREEN MOUNTAIN NATIONAL FOREST
 - PUBLIC LAND - STATE/MUNICIPAL
- BRIDGE OR CULVERT**
- BRIDGE OR CULVERT > 20'
 - BRIDGE OR CULVERT 6' - 20'
 - VOCBIT BRIDGE
 - VOCBIT CULVERT > 6'
 - STATE BRIDGE OR CULVERT IDENTIFIER
 - TOWN BRIDGE OR CULVERT IDENTIFIER

- FEDERAL CLASSIFICATION IDENTIFIER**
- FAU URBAN ARTERIAL OR COLLECTOR
 - MA MINOR ARTERIAL
 - MJC MAJOR COLLECTOR
 - MNC MINOR COLLECTOR
 - PA PRINCIPAL ARTERIAL

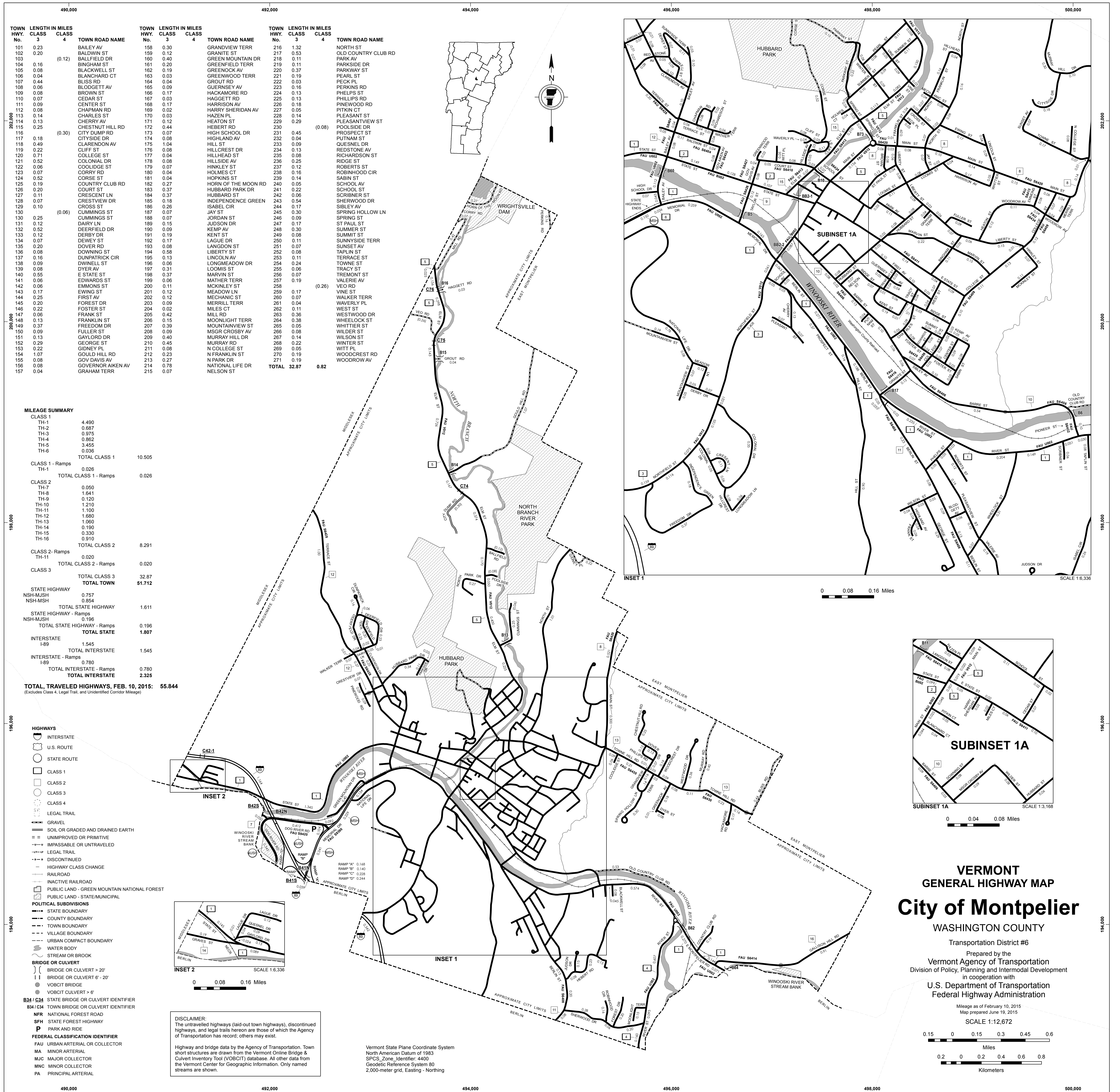
DISCLAIMER:
The untraveled highways (laid-out town highways), discontinued highways, and legal trails hereon are those of which the Agency of Transportation has record; others may exist.

Highway and bridge data by the Agency of Transportation. Town short structures are drawn from the Vermont Online Bridge & Culvert Inventory Tool (VOCBIT) database. All other data from the Vermont Center for Geographic Information. Only named streams are shown.

Vermont State Plane Coordinate System
North American Datum of 1983
SPCS_Zone_Identifier: 4400
Geodetic Reference System 80
4,000-meter grid, Easting - Northing

VERMONT GENERAL HIGHWAY MAP
Town of Middlesex
WASHINGTON COUNTY
Transportation District #5
Prepared by the Vermont Agency of Transportation
Division of Policy, Planning and Intermodal Development
in cooperation with
U.S. Department of Transportation
Federal Highway Administration

Mileage as of February 10, 2016
Map prepared July 20, 2016
SCALE 1:31,680



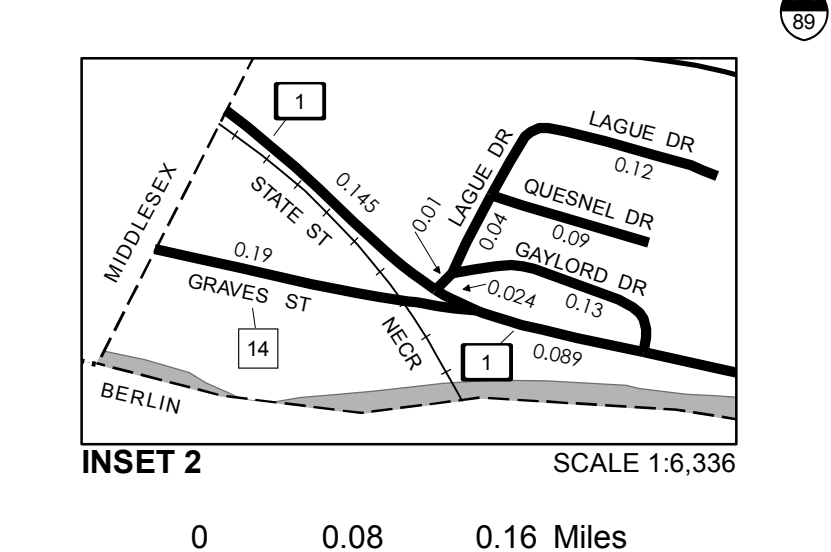
TOWN HWY. CLASS	LENGTH IN MILES	TOWN ROAD NAME	TOWN HWY. CLASS	LENGTH IN MILES	TOWN ROAD NAME	TOWN HWY. CLASS	LENGTH IN MILES	TOWN ROAD NAME
No.	3		No.	3		No.	3	
101	0.23	BAILEY AV	158	0.30	GRANDVIEW TERR	216	1.32	NORTH ST
102	0.20	BALDWIN ST	159	0.12	GRANITE ST	217	0.53	OLD COUNTRY CLUB RD
103	0.18	BALLFIELD DR	160	0.40	GREEN MOUNTAIN DR	218	0.11	PARK AV
104	0.16	BINGHAM ST	161	0.20	GREENFIELD TERR	219	0.11	PARKSIDE DR
105	0.08	BLACKWELL ST	162	0.19	GREENOCK AV	220	0.37	PARKWAY ST
106	0.04	BLANCHARD CT	163	0.03	GREENWOOD TERR	221	0.19	PEARL ST
107	0.44	BLISS RD	164	0.04	GROUT RD	222	0.03	PECK PL
108	0.06	BLODGETT AV	165	0.09	GUERNSEY AV	223	0.16	PERKINS RD
109	0.28	BROWN ST	166	0.17	HACKAMORE RD	224	0.13	PHILLIPS ST
110	0.07	CEDAR ST	167	0.03	HAGGETT RD	225	0.13	PHILLIPS RD
111	0.09	CENTER ST	168	0.17	HARRISON AV	226	0.18	PINEWOOD RD
112	0.08	CHAPMAN RD	169	0.02	HARRY SHERIDAN AV	227	0.05	PITKIN CT
113	0.14	CHARLES ST	170	0.03	HAZEN PL	228	0.14	PLEASANT ST
114	0.13	CHERRY AV	171	0.12	HEATON ST	229	0.29	PLEASANTVIEW ST
115	0.25	CHESTNUT HILL RD	172	0.44	HEBERT RD	230	(0.08)	POOLSIDE DR
116	0.18	CITY DUMP RD	173	0.07	HIGH SCHOOL DR	231	0.45	PROSPECT ST
117	0.49	CITYSIDE DR	174	0.08	HIGHLAND AV	232	0.04	PUTNAM ST
118	0.22	CLARENDON AV	175	1.04	HILL ST	233	0.09	QUESNEL DR
119	0.29	CLIFF ST	176	0.08	HILLCREST DR	234	0.13	REDSTONE AV
120	0.71	COLLEGE ST	177	0.04	HILLHEAD ST	235	0.08	RICHARDSON ST
121	0.52	COLONIAL DR	178	0.08	HILLSIDE AV	236	0.25	RIDGE ST
122	0.06	COOLIDGE ST	179	0.07	HINKLEY ST	237	0.12	ROBERTS ST
123	0.07	CORRY RD	180	0.04	HOLMES CT	238	0.16	ROBINHOOD CIR
124	0.52	CORSE ST	181	0.04	HOPKINS ST	239	0.14	SABIN ST
125	0.19	COUNTRY CLUB RD	182	0.27	HORN OF THE MOON RD	240	0.05	SCHOOL AV
126	0.20	COURT ST	183	0.37	HUBBARD PARK DR	241	0.22	SCHOOL ST
127	0.11	CRESCENT LN	184	0.37	HUBBARD ST	242	0.06	SCRIBNER ST
128	0.07	CRESTVIEW DR	185	0.18	INDEPENDENCE GREEN	243	0.54	SHERWOOD DR
129	0.10	CROSS ST	186	0.26	ISABEL CIR	244	0.17	SIBLEY AV
130	0.25	CUMMINGS ST	187	0.07	JAY ST	245	0.30	SPRING HOLLOW LN
131	0.12	CUMMINGS ST	188	0.07	JORDAN ST	246	0.09	SPRING ST
132	0.52	DEERFIELD DR	189	0.15	JUDSON DR	247	0.17	ST PAUL ST
133	0.12	DERBY DR	190	0.09	KEMP AV	248	0.30	SUMMER ST
134	0.07	DEWEY ST	191	0.19	KENT ST	249	0.08	SUNNYSIDE TERR
135	0.20	DOVER RD	193	0.08	LANGDON ST	251	0.07	SUNSET AV
136	0.08	DOWNING ST	194	0.58	LIBERTY ST	252	0.08	TAPLIN ST
137	0.16	DUNPATRICK CIR	195	0.13	LINCOLN AV	253	0.11	TERRACE ST
138	0.09	DUNFALL ST	196	0.06	LONGMEADOW DR	254	0.24	TOWNE ST
139	0.08	DYER AV	197	0.21	LOOMIS ST	255	0.06	TRACY ST
140	0.55	E STATE ST	198	0.37	MARVIN ST	256	0.07	TREMONT ST
141	0.06	EDWARDS ST	199	0.06	MATHER TERR	257	0.19	VALERIE AV
142	0.05	EMMONS ST	200	0.11	MCKINLEY ST	258	(0.26)	VED RD
143	0.17	EWING ST	201	0.12	MEADOW LN	259	0.17	VINE ST
144	0.25	FIRST AV	202	0.12	MECHANIC ST	260	0.07	WALKER TERR
145	0.20	FOREST DR	203	0.09	MERRILL TERR	261	0.04	WAVERLY PL
146	0.22	FOSTER ST	204	0.02	MILLS CT	262	0.11	WEST ST
147	0.06	FRANK ST	205	0.42	MILL RD	263	0.36	WESTWOOD DR
148	0.13	FRANKLIN ST	206	0.15	MOONLIGHT TERR	264	0.38	WHELOCK ST
149	0.37	FREEDOM DR	207	0.39	MOUNTAINVIEW ST	265	0.05	WHITTIER ST
150	0.09	FULLER ST	208	0.09	MSGR CROSBY AV	266	0.08	WILDER ST
151	0.13	GAYLORD DR	209	0.40	MURRAY HILL DR	267	0.14	WILSON ST
152	0.29	GEORGE ST	210	0.45	MURRAY RD	268	0.22	WINTER ST
153	0.22	GIDNEY PL	211	0.08	N COLLEGE ST	269	0.05	WITT PL
154	1.07	GOULD HILL RD	212	0.23	N FRANKLIN ST	270	0.19	WOODCREST RD
155	0.08	GOV DAVIS AV	213	0.27	N PARK DR	271	0.19	WOODROW AV
156	0.08	GOVERNOR ARKEN AV	214	0.78	NATIONAL LIFE DR			
157	0.04	GRAHAM TERR	215	0.07	NELSON ST			
					TOTAL	32.87	0.82	

MILEAGE SUMMARY

CLASS	LENGTH	TOTAL CLASS
TH-1	4.490	
TH-2	0.687	
TH-3	0.975	
TH-4	0.862	
TH-5	3.455	
TH-6	0.036	
TOTAL CLASS 1		10.505
CLASS 1 - Ramps	0.026	
TH-1		
TOTAL CLASS 1 - Ramps		0.026
CLASS 2	0.050	
TH-7	1.641	
TH-8	0.120	
TH-9	1.210	
TH-10	1.100	
TH-11	1.680	
TH-12	1.960	
TH-13	0.190	
TH-14	0.330	
TH-15	0.910	
TH-16		
TOTAL CLASS 2		8.291
CLASS 2 - Ramps	0.020	
TH-11		
TOTAL CLASS 2 - Ramps		0.020
CLASS 3	32.87	
TOTAL CLASS 3		32.87
TOTAL TOWN		51.712
STATE HIGHWAY	0.757	
NSH-MJSH	0.854	
NSH-MSH		
TOTAL STATE HIGHWAY		1.611
STATE HIGHWAY - Ramps	0.196	
NSH-MJSH		
TOTAL STATE HIGHWAY - Ramps		0.196
TOTAL STATE		1.807
INTERSTATE	1.545	
I-89		
TOTAL INTERSTATE		1.545
INTERSTATE - Ramps	0.780	
I-89		
TOTAL INTERSTATE - Ramps		0.780
TOTAL INTERSTATE		2.325
TOTAL TRAVELED HIGHWAYS, FEB. 10, 2015:		55.844

(Excludes Class 4, Legal Trail, and Unidentified Corridor Mileage)

- HIGHWAYS**
- INTERSTATE
 - U.S. ROUTE
 - STATE ROUTE
 - CLASS 1
 - CLASS 2
 - CLASS 3
 - CLASS 4
 - LEGAL TRAIL
 - GRAVEL
 - SOIL OR GRADED AND DRAINED EARTH
 - UNIMPROVED OR PRIMITIVE
 - IMPASSABLE OR UNTRAVELED
 - LEGAL TRAIL
 - DISCONTINUED
 - HIGHWAY CLASS CHANGE
 - RAILROAD
 - INACTIVE RAILROAD
 - PUBLIC LAND - GREEN MOUNTAIN NATIONAL FOREST
 - PUBLIC LAND - STATE/MUNICIPAL
- POLITICAL SUBDIVISIONS**
- STATE BOUNDARY
 - COUNTY BOUNDARY
 - TOWN BOUNDARY
 - VILLAGE BOUNDARY
 - URBAN COMPACT BOUNDARY
 - WATER BODY
 - STREAM OR BROOK
- BRIDGE OR CULVERT**
- BRIDGE OR CULVERT > 20'
 - BRIDGE OR CULVERT 6' - 20'
 - VOBCIT BRIDGE
 - VOBCIT CULVERT > 6'
- B34 / C34 STATE BRIDGE OR CULVERT IDENTIFIER**
- B34 / C34 TOWN BRIDGE OR CULVERT IDENTIFIER**
- NFR NATIONAL FOREST ROAD**
- SFH STATE FOREST HIGHWAY**
- P PARK AND RIDE**
- FEDERAL CLASSIFICATION IDENTIFIER**
- FAU URBAN ARTERIAL OR COLLECTOR
 - MA MINOR ARTERIAL
 - MJC MAJOR COLLECTOR
 - MNC MINOR COLLECTOR
 - PA PRINCIPAL ARTERIAL



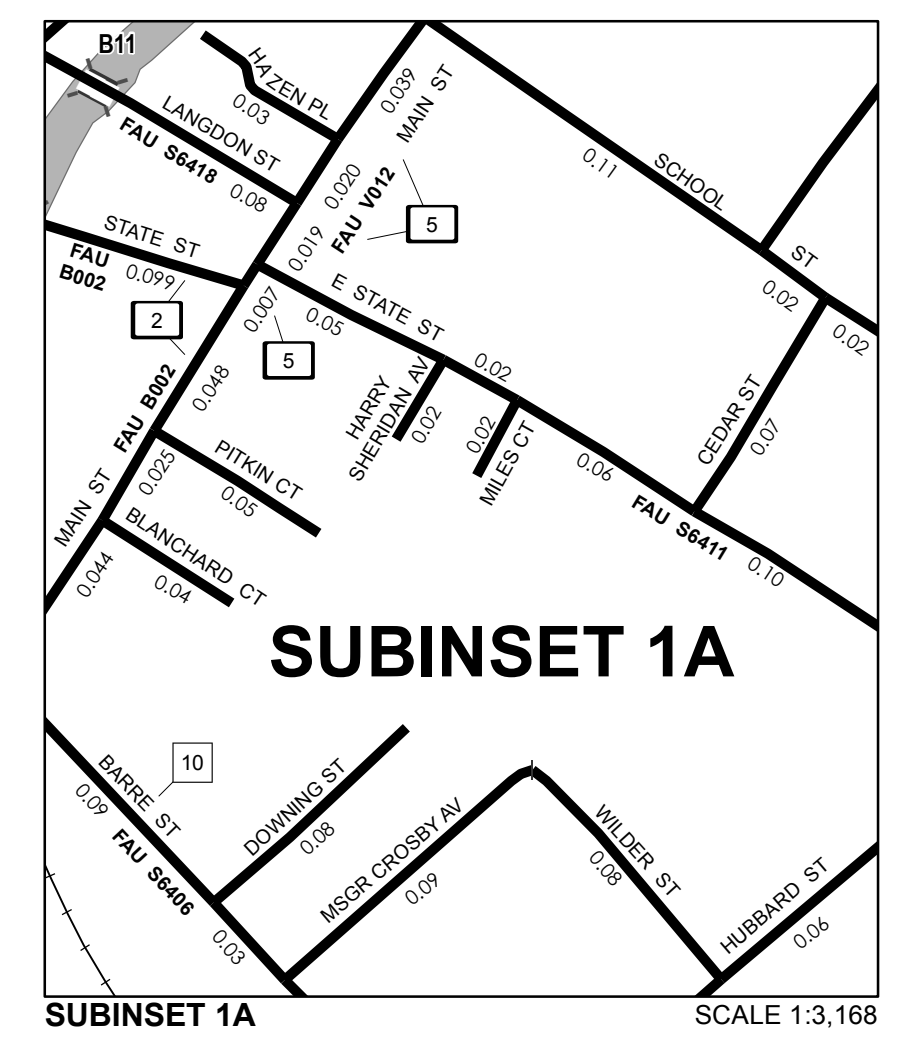
DISCLAIMER:
The untraveled highways (laid-out town highways), discontinued highways, and legal trails hereon are those of which the Agency of Transportation has record; others may exist.

Highway and bridge data by the Agency of Transportation. Town short structures are drawn from the Vermont Online Bridge & Culvert Inventory Tool (VOBCIT) database. All other data from the Vermont Center for Geographic Information. Only named streams are shown.

Vermont State Plane Coordinate System
North American Datum of 1983
SPCS, Zone Identifier: 4400
Geodetic Reference System 80
2,000-meter grid, Easting - Northing



INSET 1 SCALE 1:6,336



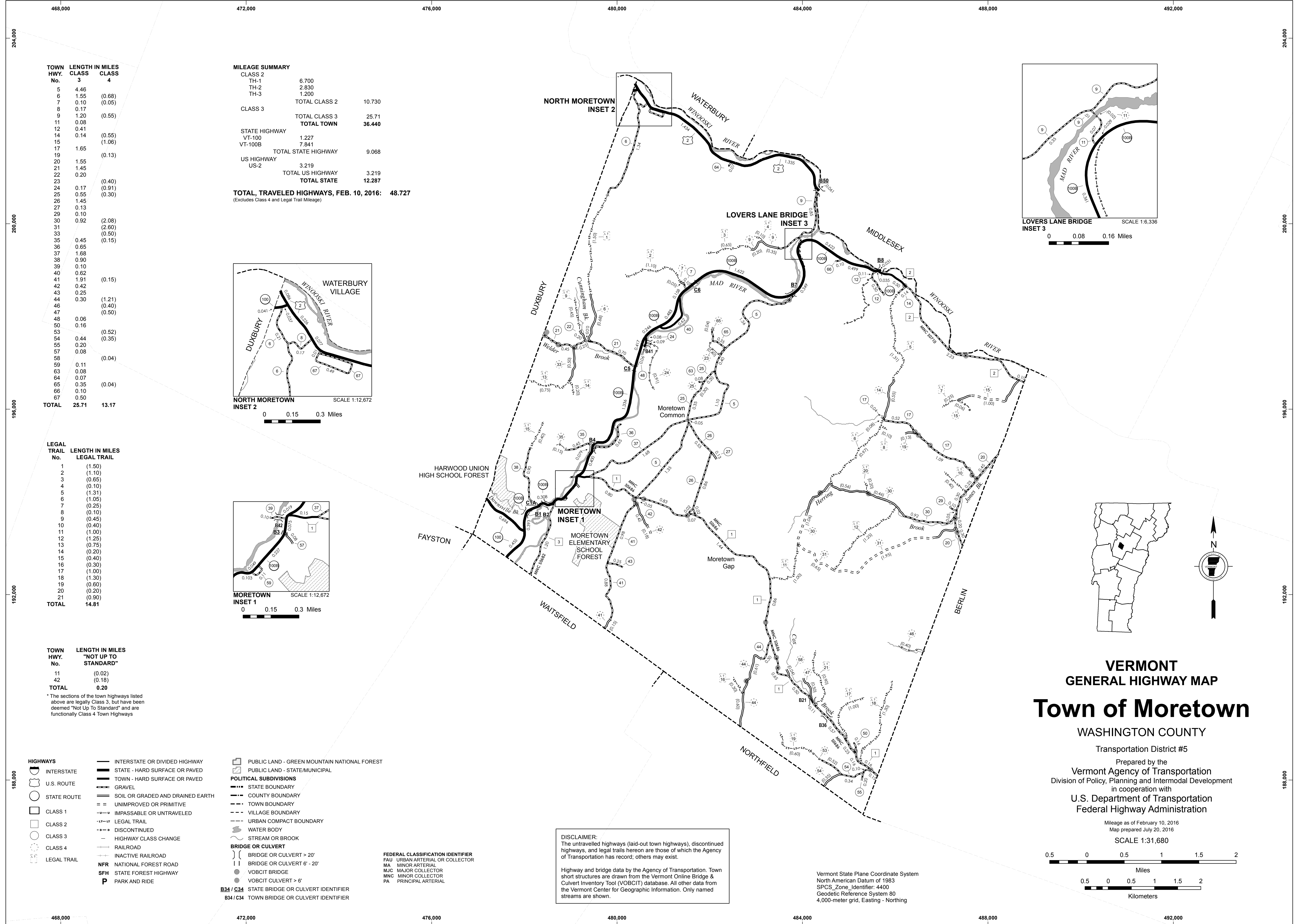
INSET 2 SCALE 1:6,336

VERMONT GENERAL HIGHWAY MAP
City of Montpelier
WASHINGTON COUNTY
Transportation District #6

Prepared by the
Vermont Agency of Transportation
Division of Policy, Planning and Intermodal Development
in cooperation with
U.S. Department of Transportation
Federal Highway Administration

Mileage as of February 10, 2015
Map prepared June 19, 2015
SCALE 1:12,672

0 0.15 0.3 0.45 0.6 Miles
0.2 0 0.2 0.4 0.6 0.8 Kilometers

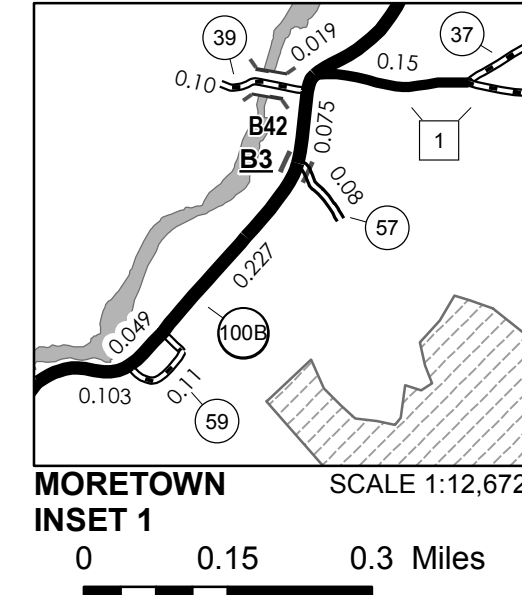
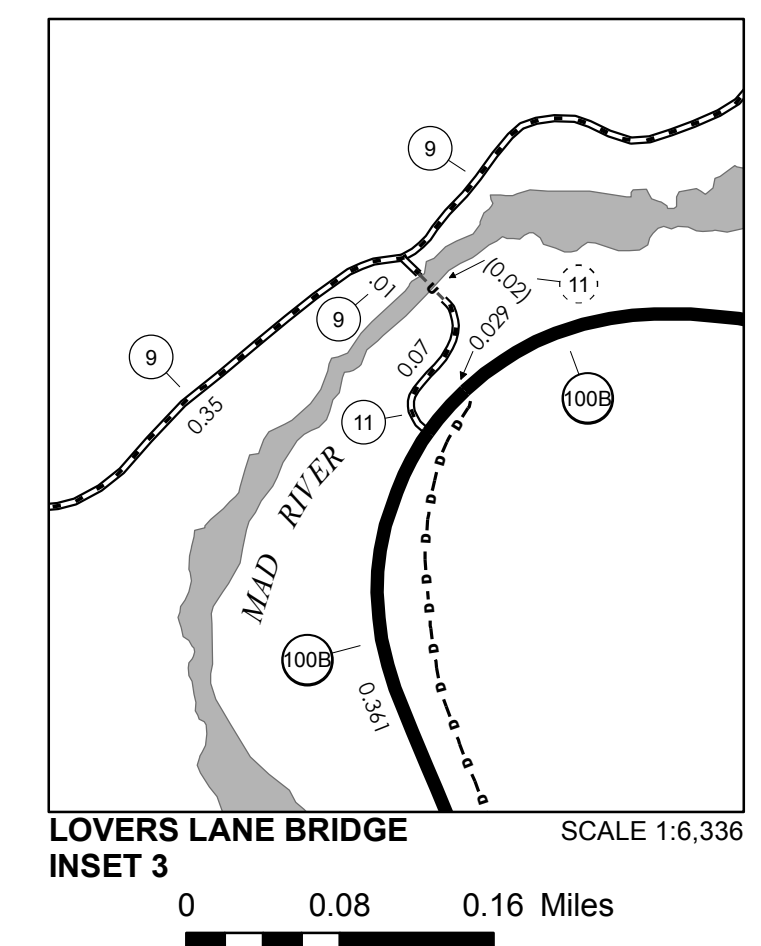
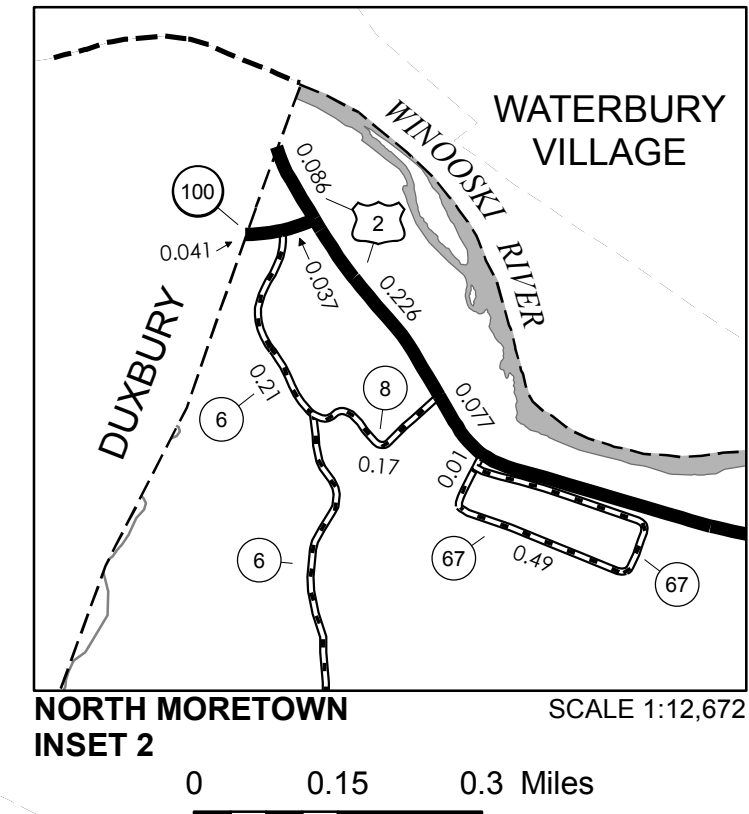


TOWN HWY. No.	LENGTH IN MILES CLASS 3	CLASS 4
5	4.46	
6	1.55	(0.68)
7	0.10	(0.05)
8	0.17	
9	1.20	(0.55)
11	0.08	
12	0.41	
14	0.14	(0.55)
15	1.45	(1.06)
17	1.65	
19	0.10	(0.13)
20	1.55	
21	1.45	
22	0.20	
23		(0.40)
24	0.17	(0.91)
25	0.55	(0.30)
26	1.45	
27	0.13	
29	0.10	
30	0.92	(2.08)
31		(2.60)
33		(0.50)
35	0.45	(0.15)
36	0.65	
37	1.68	
38	0.90	
39	0.10	
40	0.62	
41	1.91	(0.15)
42	0.42	
43	0.25	
44	0.30	(1.21)
46		(0.40)
47		(0.50)
48	0.06	
50	0.16	
53		(0.52)
54	0.44	(0.35)
55	0.20	
57	0.08	
58		(0.04)
59	0.11	
63	0.08	
64	0.07	
65	0.35	(0.04)
66	0.10	
67	0.50	
TOTAL	25.71	13.17

MILEAGE SUMMARY

CLASS 2		
TH-1	6.700	
TH-2	2.830	
TH-3	1.200	
TOTAL CLASS 2	10.730	
CLASS 3		
TOTAL CLASS 3	25.71	
TOTAL TOWN	36.440	
STATE HIGHWAY		
VT-100	1.227	
VT-100B	7.841	
TOTAL STATE HIGHWAY	9.068	
US HIGHWAY		
US-2	3.219	
TOTAL US HIGHWAY	3.219	
TOTAL STATE	12.287	
TOTAL, TRAVELED HIGHWAYS, FEB. 10, 2016:	48.727	

(Excludes Class 4 and Legal Trail Mileage)



LEGAL TRAIL

LEGAL TRAIL No.	LENGTH IN MILES
1	(1.50)
2	(1.10)
3	(0.65)
4	(0.10)
5	(1.31)
6	(1.05)
7	(0.25)
8	(0.10)
9	(0.45)
10	(0.40)
11	(1.00)
12	(1.25)
13	(0.75)
14	(0.20)
15	(0.40)
16	(0.30)
17	(1.00)
18	(1.30)
19	(0.60)
20	(0.20)
21	(0.90)
TOTAL	14.81

TOWN HWY. No.

TOWN HWY. No.	LENGTH IN MILES "NOT UP TO STANDARD"
11	(0.02)
42	(0.18)
TOTAL	0.20

* The sections of the town highways listed above are legally Class 3, but have been deemed "Not Up To Standard" and are functionally Class 4 Town Highways

- HIGHWAYS**
- INTERSTATE
 - U.S. ROUTE
 - STATE ROUTE
 - CLASS 1
 - CLASS 2
 - CLASS 3
 - CLASS 4
 - LEGAL TRAIL
 - INTERSTATE OR DIVIDED HIGHWAY
 - STATE - HARD SURFACE OR PAVED
 - TOWN - HARD SURFACE OR PAVED
 - GRAVEL
 - SOIL OR GRADED AND DRAINED EARTH
 - UNIMPROVED OR PRIMITIVE
 - IMPASSABLE OR UNTRAVELED
 - LEGAL TRAIL
 - DISCONTINUED
 - HIGHWAY CLASS CHANGE
 - RAILROAD
 - INACTIVE RAILROAD
 - NFR NATIONAL FOREST ROAD
 - SFH STATE FOREST HIGHWAY
 - P PARK AND RIDE
- POLITICAL SUBDIVISIONS**
- STATE BOUNDARY
 - COUNTY BOUNDARY
 - TOWN BOUNDARY
 - VILLAGE BOUNDARY
 - URBAN COMPACT BOUNDARY
 - WATER BODY
 - STREAM OR BROOK
- BRIDGE OR CULVERT**
- BRIDGE OR CULVERT > 20'
 - BRIDGE OR CULVERT 6' - 20'
 - VOBCIT BRIDGE
 - VOBCIT CULVERT > 6'
 - B34 / C34 STATE BRIDGE OR CULVERT IDENTIFIER
 - B34 / C34 TOWN BRIDGE OR CULVERT IDENTIFIER
- PUBLIC LAND - GREEN MOUNTAIN NATIONAL FOREST**
- PUBLIC LAND - STATE/MUNICIPAL
- FEDERAL CLASSIFICATION IDENTIFIER**
- FAU URBAN ARTERIAL OR COLLECTOR
 - MA MINOR ARTERIAL
 - MJC MAJOR COLLECTOR
 - MNC MINOR COLLECTOR
 - PA PRINCIPAL ARTERIAL

DISCLAIMER:
The untraveled highways (laid-out town highways), discontinued highways, and legal trails herein are those of which the Agency of Transportation has record; others may exist.

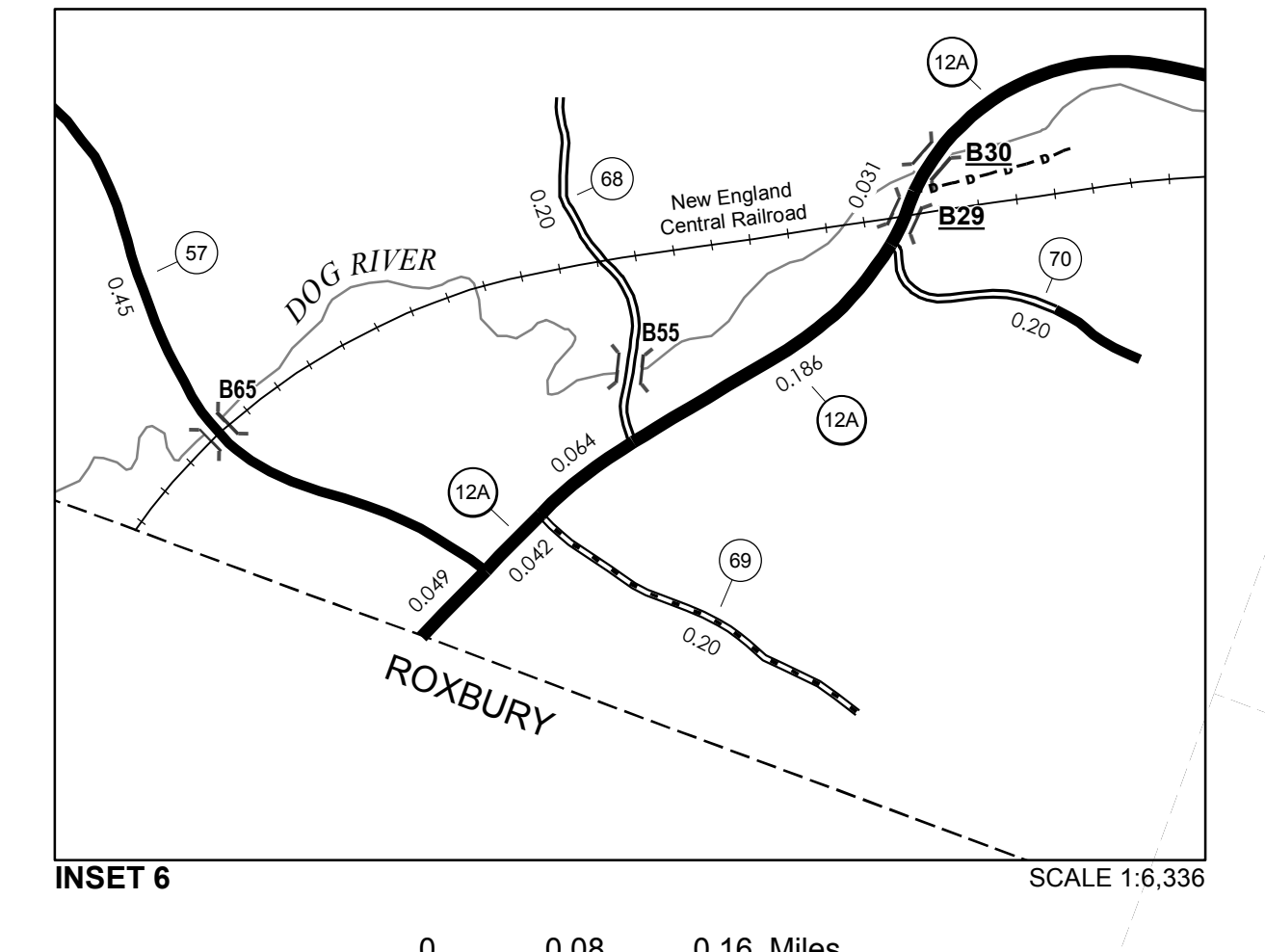
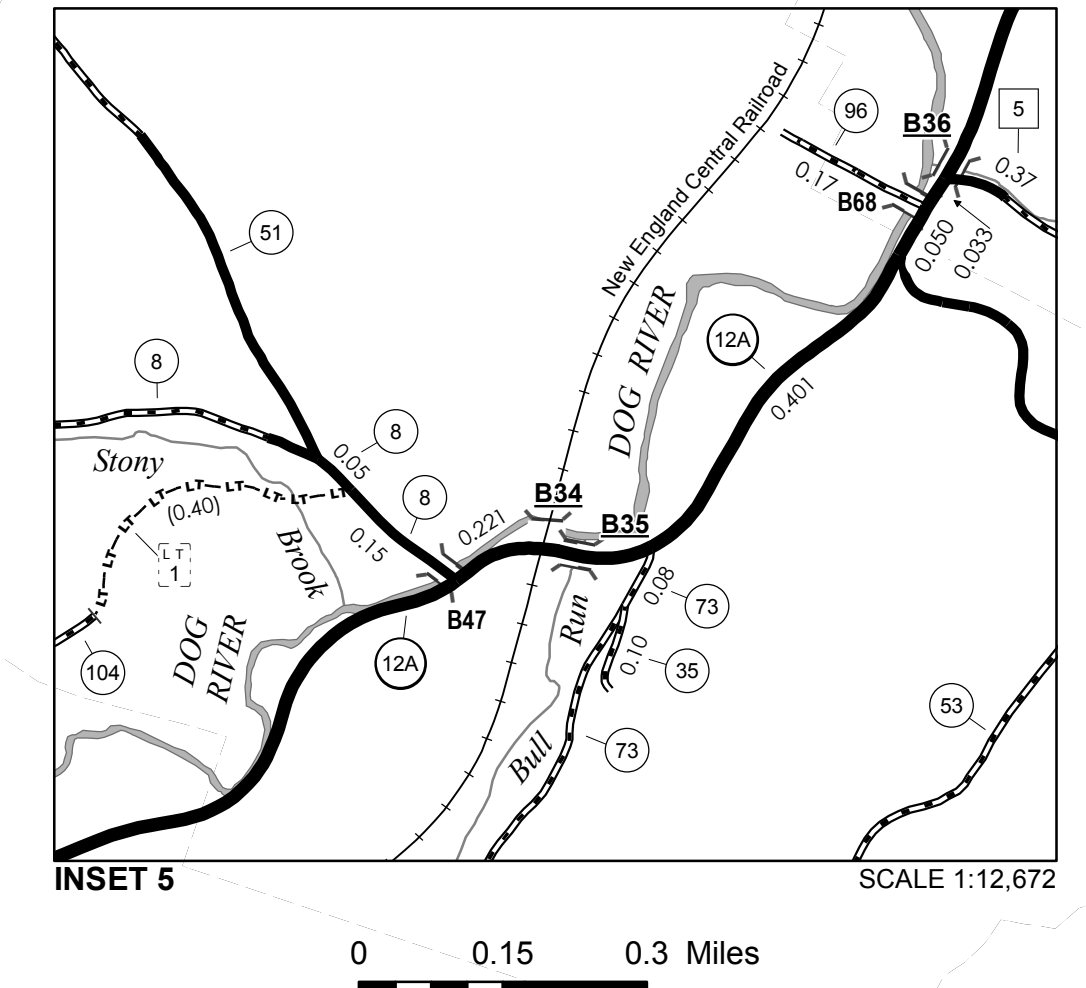
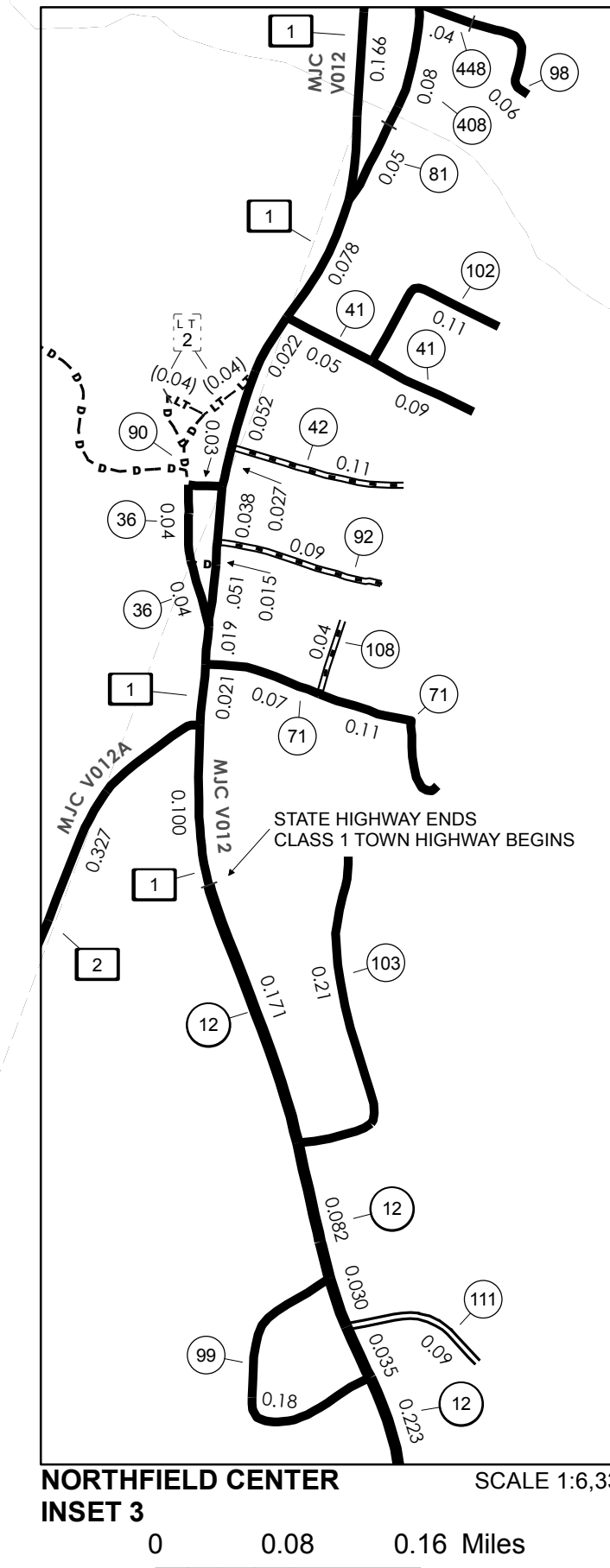
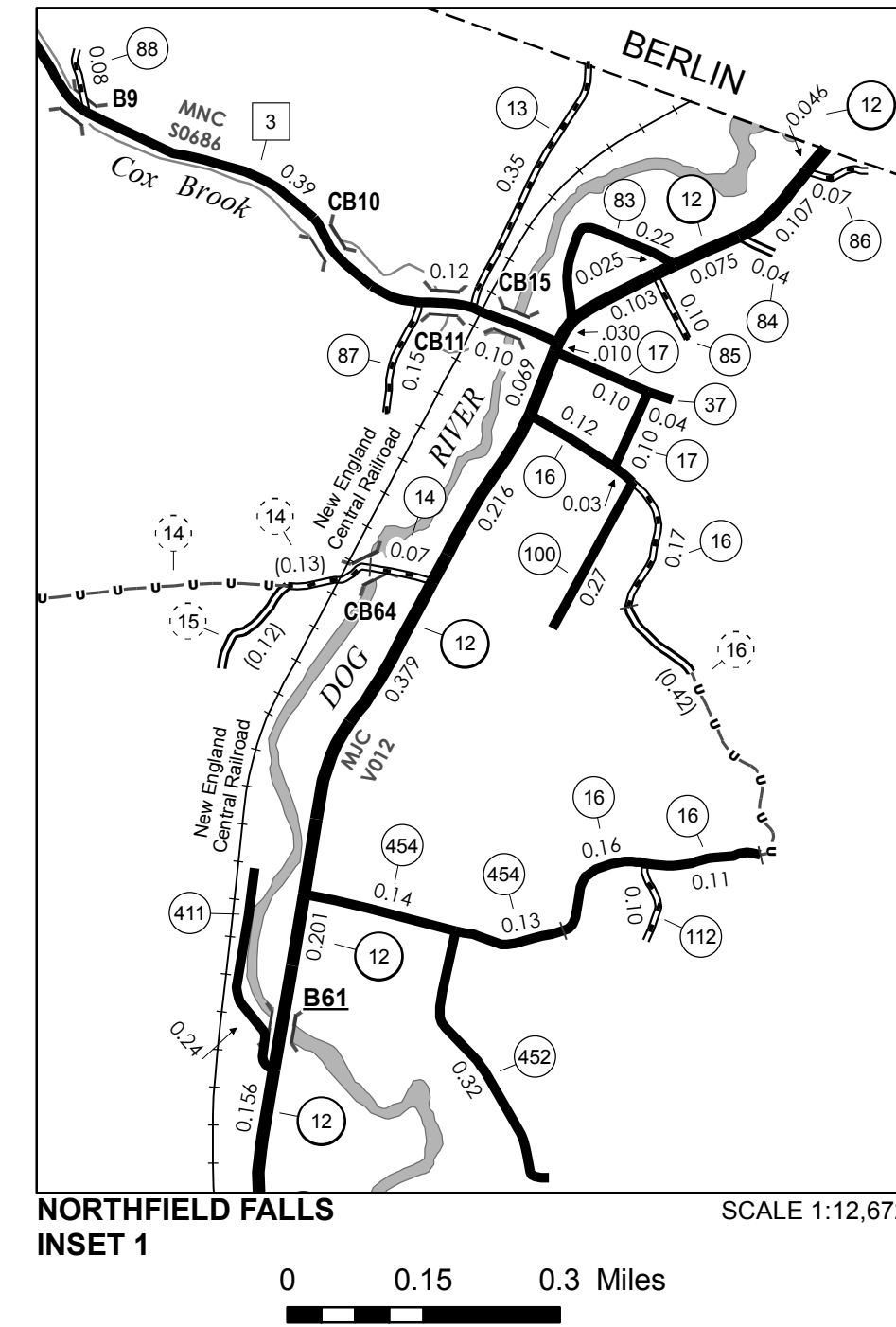
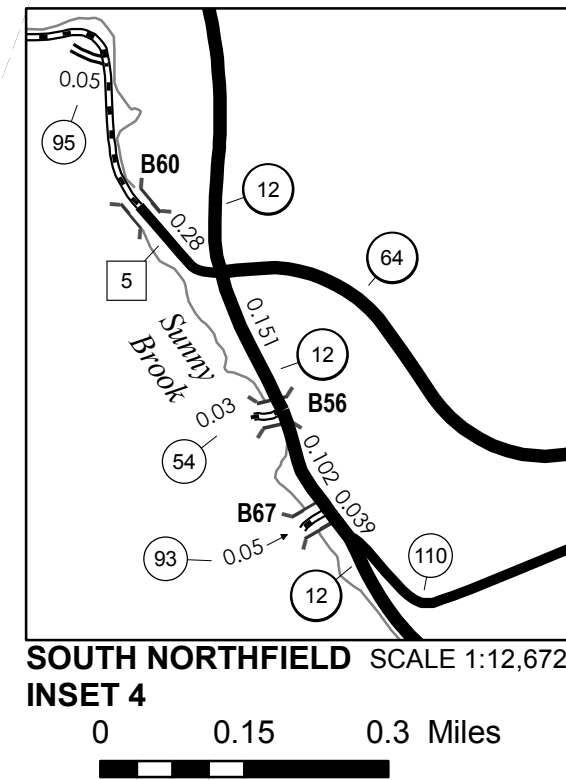
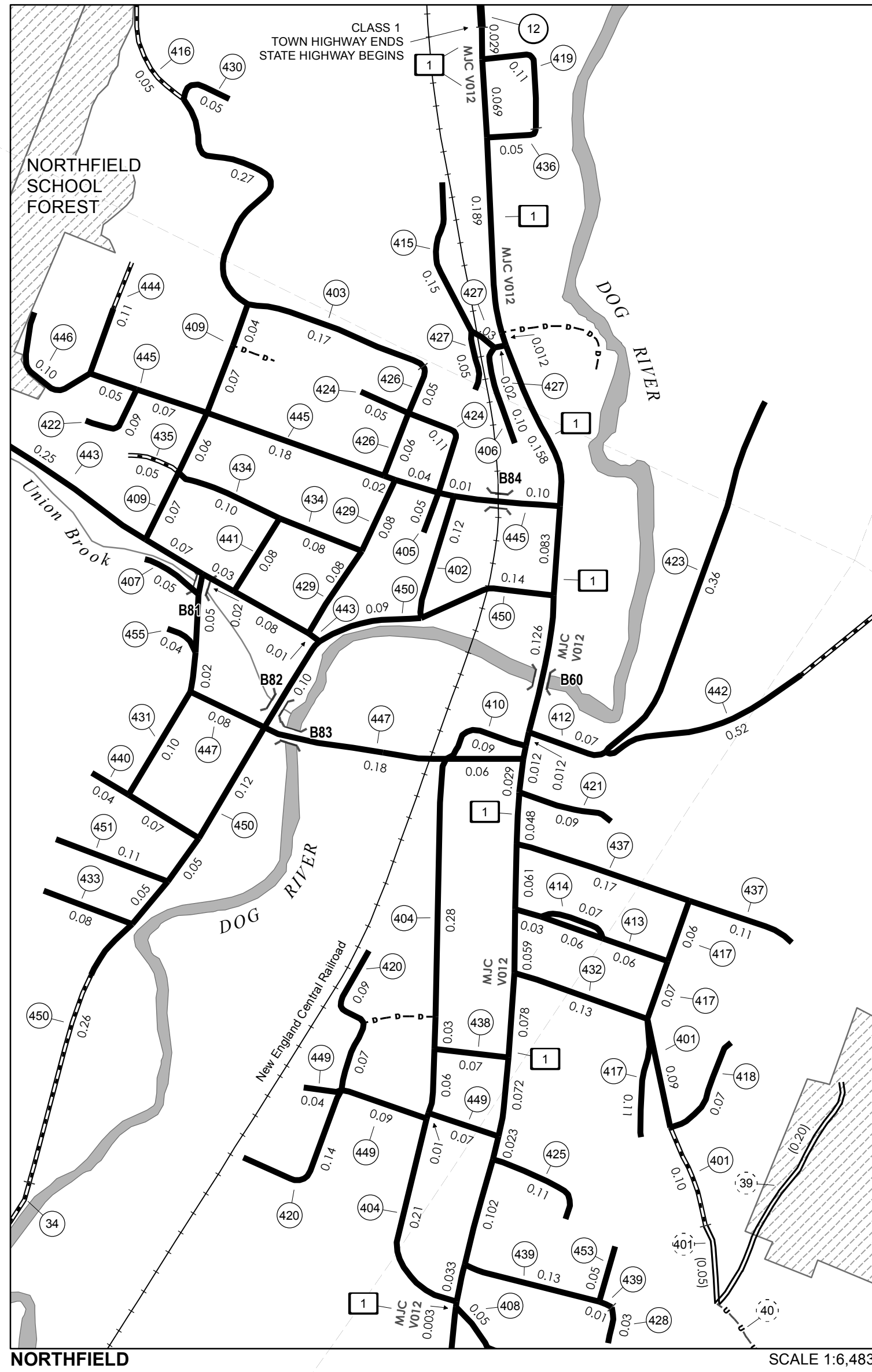
Highway and bridge data by the Agency of Transportation. Town short structures are drawn from the Vermont Online Bridge & Culvert Inventory Tool (VOBCIT) database. All other data from the Vermont Center for Geographic Information. Only named streams are shown.

Vermont State Plane Coordinate System
North American Datum of 1983
SPCS_Zone_Identifier: 4400
Geodetic Reference System 80
4,000-meter grid, Easting - Northing

VERMONT
GENERAL HIGHWAY MAP
Town of Moretown
WASHINGTON COUNTY
Transportation District #5
Prepared by the
Vermont Agency of Transportation
Division of Policy, Planning and Intermodal Development
in cooperation with
U.S. Department of Transportation
Federal Highway Administration

Mileage as of February 10, 2016
Map prepared July 20, 2016
SCALE 1:31,680

0.5 0 0.5 1 1.5 2 Miles
0.5 0 0.5 1 1.5 2 Kilometers



TOWN HWY. No.	LENGTH IN MILES CLASS 3	LENGTH IN MILES CLASS 4	TOWN HWY. No.	LENGTH IN MILES CLASS 3	LENGTH IN MILES CLASS 4	TOWN HWY. No.	LENGTH IN MILES CLASS 3	LENGTH IN MILES CLASS 4
7	1.16	(0.39)	63	0.16		405	0.05	
8	10.63		64	0.20		406	0.10	
9	1.24	(0.16)	65	0.25	(0.10)	407	0.05	
10	0.20		66	0.40		408	0.13	
12	0.06		67	0.06		409	0.24	
13	0.35		68	0.20		410	0.09	
14	0.07	(0.73)	69	0.20		411	0.24	
15	0.10	(0.12)	70	0.20		412	0.07	
16	0.59	(0.42)	71	0.18		413	0.15	
17	0.20		72	0.87		414	0.07	
18	1.97		73	1.37		415	0.15	
19	0.10	(0.15)	74	0.50		416	0.32	
20	0.60	(0.40)	75	3.85		417	0.24	
21	0.10		76	0.05		418	0.07	
23	0.54	(1.06)	77	0.38		419	0.11	
24	0.77	(0.60)	78		(0.10)	420	0.30	
25	3.60		79	0.55		421	0.09	
26	0.40		80	0.05		422	0.09	
27	0.25	(0.20)	81	0.05		423	0.36	
28	0.40		83	0.22		424	0.16	
29	0.70		84	0.04		425	0.11	
30		(0.20)	85	0.10		426	0.11	
31	0.81		86	0.07		427	0.10	
32	2.31		87	0.15		428	0.03	
33	0.40		88	0.08		429	0.16	
34	0.30		89	0.10		430	0.05	
35	0.10		90	0.03		431	0.19	
36	0.08		92	0.09		432	0.13	
37	0.04		93	0.05		433	0.08	
38	0.15		94	0.10		434	0.18	
39		(0.20)	95	0.05		435	0.05	
40		(0.20)	96	0.17		436	0.05	
41	0.14		97		(0.10)	437	0.28	
42	0.11		98	0.06		438	0.07	
43	0.32	(0.60)	99	0.18		439	0.14	
44	0.30		100	0.27		440	0.11	
45	0.82	(0.43)	101	0.07		441	0.08	
46	0.35	(1.20)	102	0.11		442	0.52	
47	0.62		103	0.21		443	0.44	
48	0.10		104	0.32		444	0.11	
49	0.25		105	0.05		445	0.47	
50	0.03	(0.37)	106	0.16		446	0.10	
51	1.10		107	0.16		447	0.32	
52	0.50		108	0.04		448	0.04	
53	2.10		109	0.15		449	0.20	
54	0.03		110	0.77		450	0.81	
55	0.10		111	0.09		451	0.11	
56	1.42	(0.13)	112	0.10		452	0.32	
57	3.12		113	0.15		453	0.05	
58	1.84		401	0.19	(0.05)	454	0.27	
59	0.25		402	0.12		455	0.04	
60	0.35		403	0.17				
61	1.86		404	0.59				
TOTAL							67.36	7.91

LEGAL TRAIL No.	LENGTH IN MILES LEGAL TRAIL
1	(0.40)
2	(0.08)
3	(0.07)
4	(0.14)
TOTAL	0.69

MILEAGE SUMMARY			
CLASS 1			
TH-1	1.787		
TH-2	0.401		
TOTAL CLASS 1	2.188		
CLASS 2			
TH-3	1.350		
TH-4	2.810		
TH-5	0.650		
TOTAL CLASS 2	4.810		
CLASS 3			
TOTAL CLASS 3	67.36		
TOTAL TOWN	74.358		
STATE HIGHWAY			
VT-12	4.475		
VT-12A	4.075		
VT-64	2.547		
TOTAL STATE HIGHWAY	11.097		
TOTAL STATE	11.097		
TOTAL, TRAVELED HIGHWAYS, FEB. 10, 2016:	85.455		

(Excludes Class 4 and Legal Trail Mileage)

- HIGHWAYS**
 - INTERSTATE
 - U.S. ROUTE
 - STATE ROUTE
 - CLASS 1
 - CLASS 2
 - CLASS 3
 - CLASS 4
 - LEGAL TRAIL
- INTERSTATE OR DIVIDED HIGHWAY
- STATE - HARD SURFACE OR PAVED
- TOWN - HARD SURFACE OR PAVED
- GRAVEL
- SOIL OR GRADED AND DRAINED EARTH
- UNIMPROVED OR PRIMITIVE
- IMPASSABLE OR UNTRAVELED
- LEGAL TRAIL
- DISCONTINUED
- HIGHWAY CLASS CHANGE
- RAILROAD
- INACTIVE RAILROAD
- NFR NATIONAL FOREST ROAD
- SFH STATE FOREST HIGHWAY
- P PARK AND RIDE
- PUBLIC LAND - GREEN MOUNTAIN NATIONAL FOREST
- PUBLIC LAND - STATE/MUNICIPAL
- POLITICAL SUBDIVISIONS**
 - STATE BOUNDARY
 - COUNTY BOUNDARY
 - TOWN BOUNDARY
 - VILLAGE BOUNDARY
 - URBAN COMPACT BOUNDARY
 - WATER BODY
 - STREAM OR BROOK
 - BRIDGE OR CULVERT**
 - BRIDGE OR CULVERT > 20'
 - BRIDGE OR CULVERT 6' - 20'
 - VOBCIT BRIDGE
 - VOBCIT CULVERT > 6'
- FEDERAL CLASSIFICATION IDENTIFIER**
 - FAU URBAN ARTERIAL OR COLLECTOR
 - MA MINOR ARTERIAL
 - MJC MAJOR COLLECTOR
 - MNC MINOR COLLECTOR
 - PA PRINCIPAL ARTERIAL
- B34 / C34 STATE BRIDGE OR CULVERT IDENTIFIER**
- B34 / C34 TOWN BRIDGE OR CULVERT IDENTIFIER**

DISCLAIMER:
The untraveled highways (laid-out town highways), discontinued highways, and legal trails herein are those of which the Agency of Transportation has record; others may exist.

Highway and bridge data by the Agency of Transportation. Town short structures are drawn from the Vermont Online Bridge & Culvert Inventory Tool (VOBCIT) database. All other data from the Vermont Center for Geographic Information. Only named streams are shown.

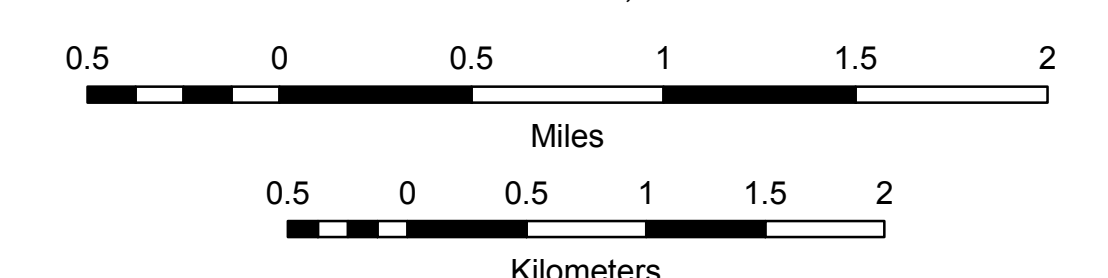
VERMONT
GENERAL HIGHWAY MAP
Town of Northfield
WASHINGTON COUNTY

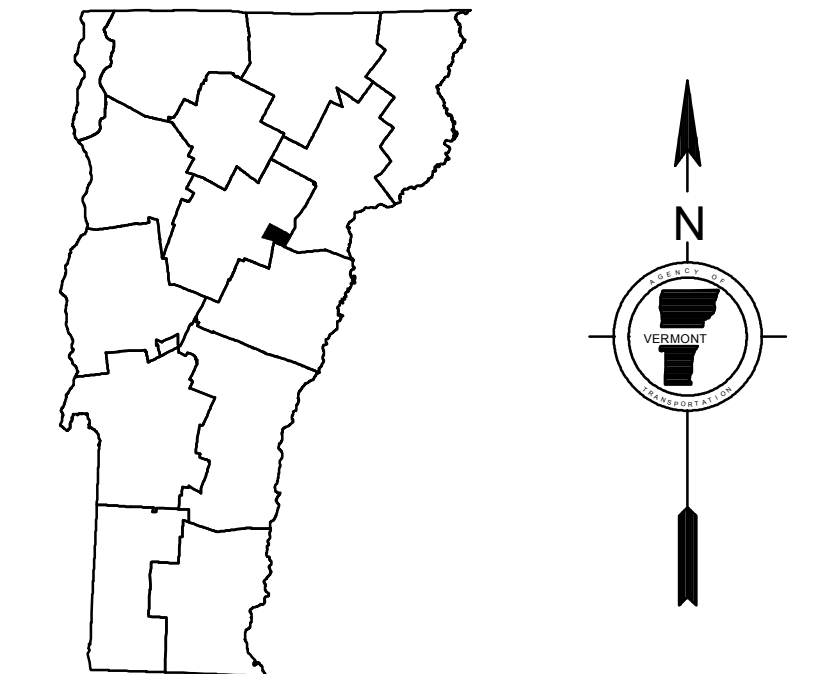

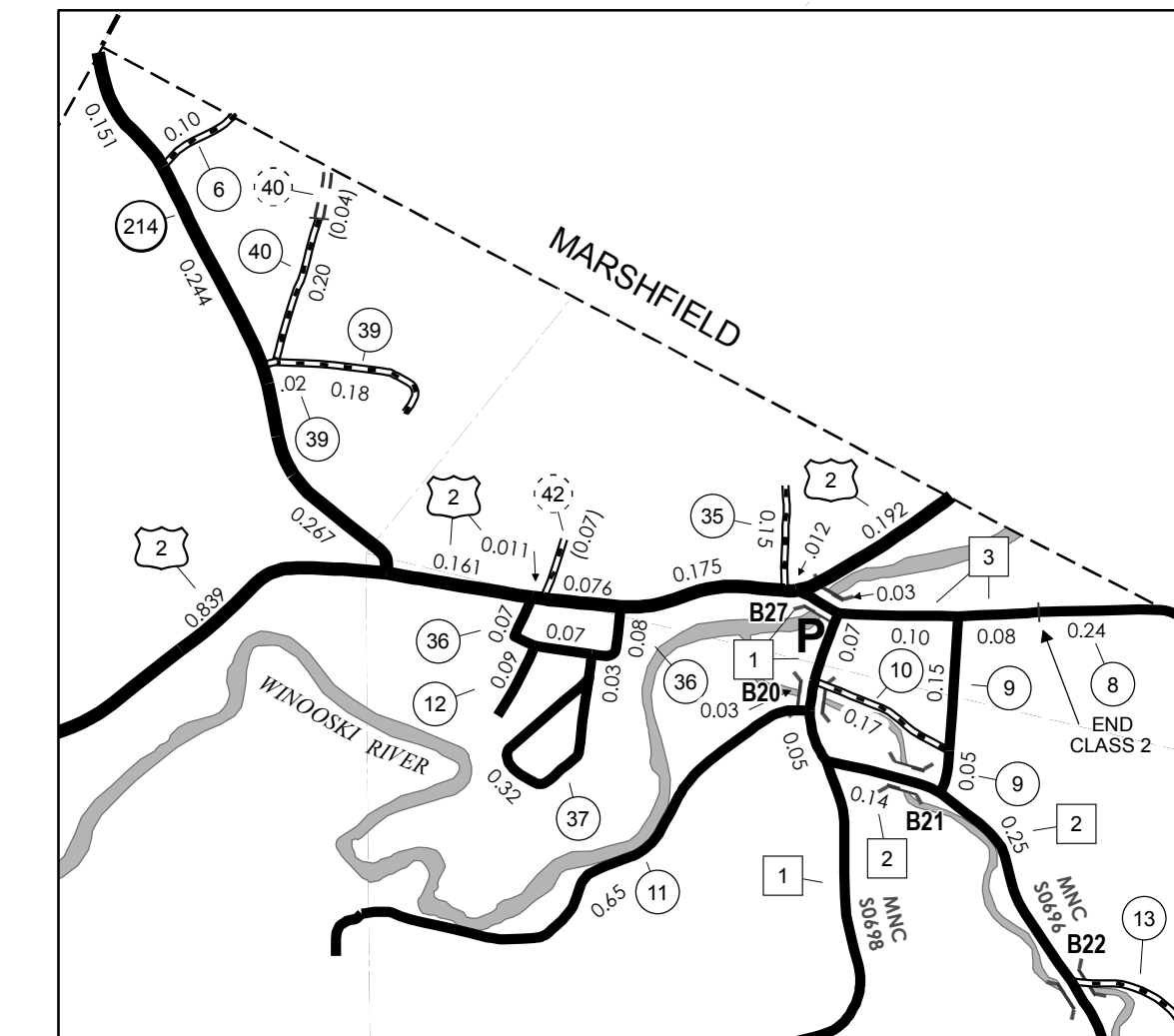
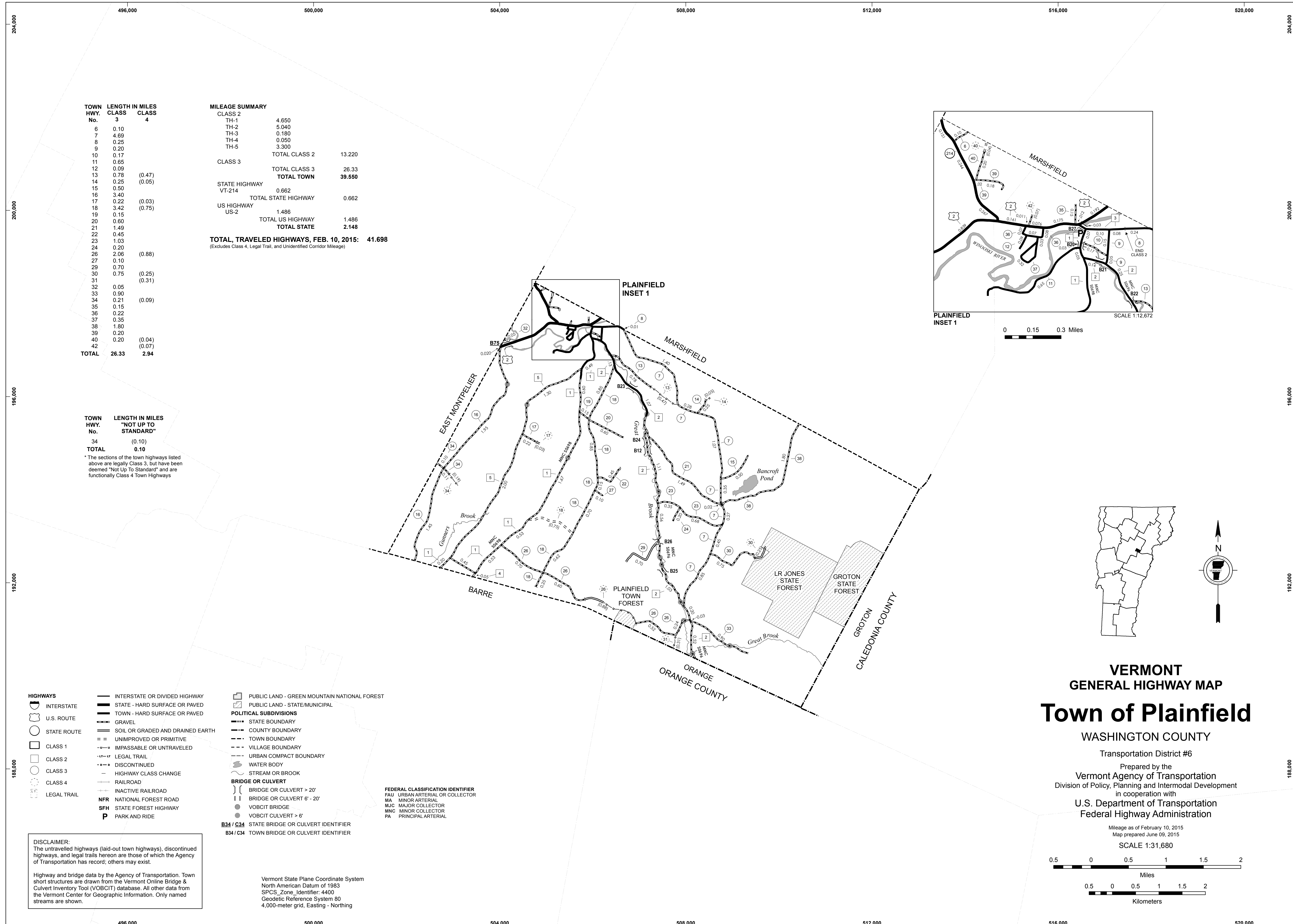
Transportation District #4

Prepared by the
Vermont Agency of Transportation
Division of Policy, Planning and Intermodal Development
in cooperation with
U.S. Department of Transportation
Federal Highway Administration

Mileage as of February 10, 2016
Map prepared July 21, 2016

SCALE 1:31,680





VERMONT GENERAL HIGHWAY MAP Town of Plainfield

WASHINGTON COUNTY

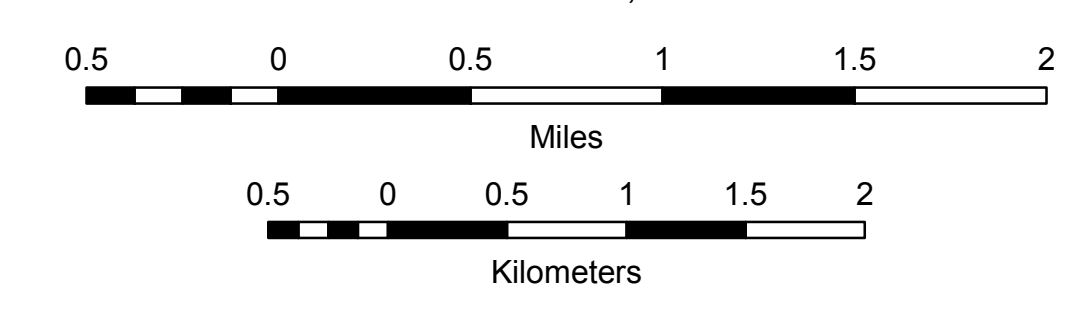
Transportation District #6

Prepared by the
Vermont Agency of Transportation
Division of Policy, Planning and Intermodal Development
in cooperation with

U.S. Department of Transportation
Federal Highway Administration

Mileage as of February 10, 2015
Map prepared June 09, 2015

SCALE 1:31,680



TOWN HWY. No.	LENGTH IN MILES CLASS 3	CLASS 4
6	0.10	
7	4.69	
8	0.25	
9	0.20	
10	0.17	
11	0.65	
12	0.09	
13	0.78	(0.47)
14	0.25	(0.05)
15	0.50	
16	3.40	
17	0.22	(0.03)
18	3.42	(0.75)
19	0.15	
20	0.60	
21	1.49	
22	0.45	
23	1.03	
24	0.20	
26	2.06	(0.88)
27	0.10	
29	0.70	
30	0.75	(0.25)
31		(0.31)
32	0.05	
33	0.90	
34	0.21	(0.09)
35	0.15	
36	0.22	
37	0.35	
38	1.80	
39	0.20	
40	0.20	(0.04)
42		(0.07)
TOTAL	26.33	2.94

MILEAGE SUMMARY

CLASS 2	4.650	
TH-1	5.040	
TH-2	0.180	
TH-3	0.050	
TH-4	3.300	
TH-5		
TOTAL CLASS 2	13.220	
CLASS 3		26.33
TOTAL CLASS 3	26.33	
TOTAL TOWN	39.550	
STATE HIGHWAY		
VT-214	0.662	
TOTAL STATE HIGHWAY	0.662	
US HIGHWAY		
US-2	1.486	
TOTAL US HIGHWAY	1.486	
TOTAL STATE	2.148	
TOTAL, TRAVELED HIGHWAYS, FEB. 10, 2015:	41.698	

(Excludes Class 4, Legal Trail, and Unidentified Corridor Mileage)

TOWN HWY. No.	LENGTH IN MILES "NOT UP TO STANDARD"
34	(0.10)
TOTAL	0.10

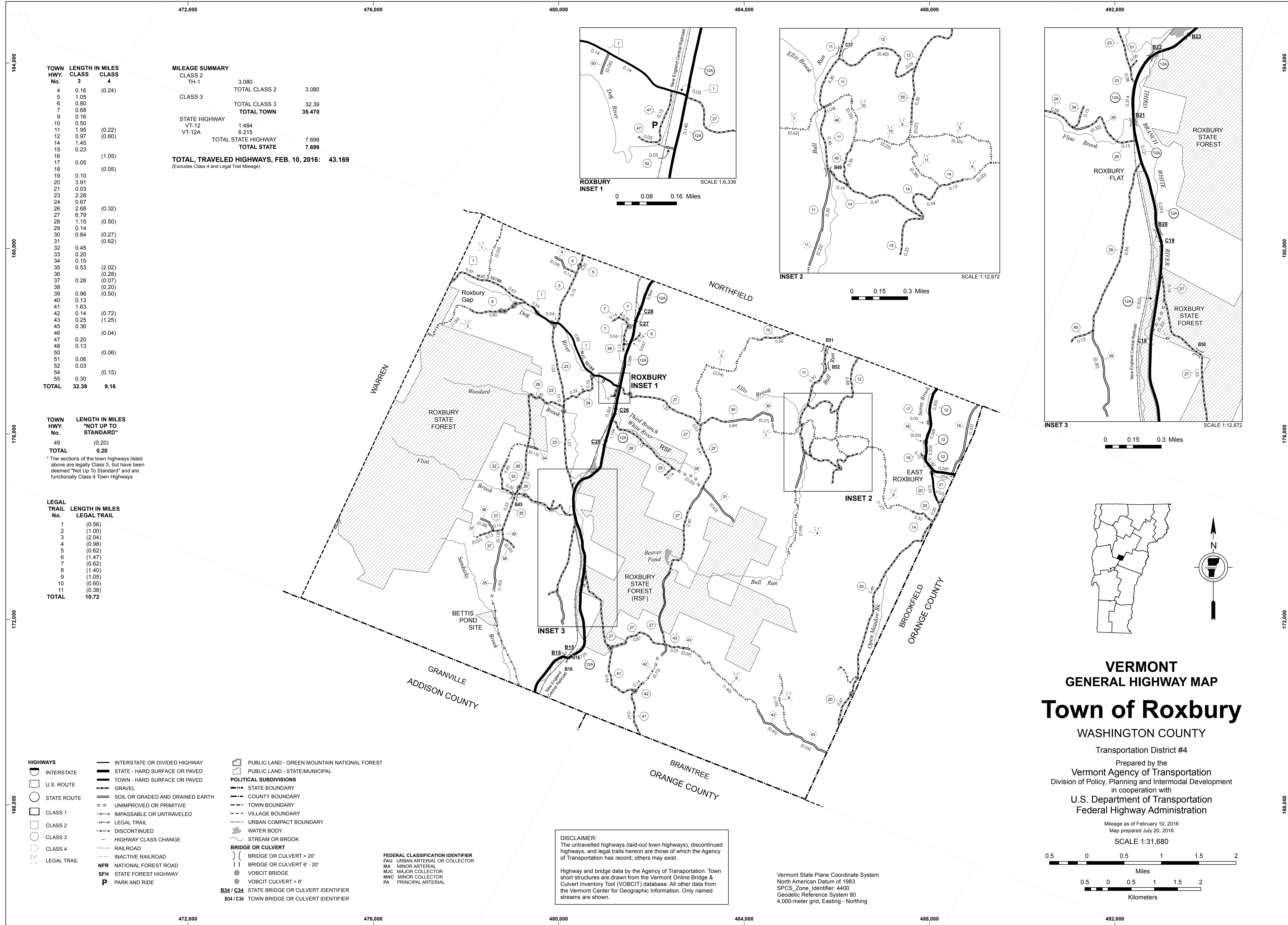
* The sections of the town highways listed above are legally Class 3, but have been deemed "Not Up To Standard" and are functionally Class 4 Town Highways

- HIGHWAYS**
- INTERSTATE OR DIVIDED HIGHWAY
 - STATE - HARD SURFACE OR PAVED
 - TOWN - HARD SURFACE OR PAVED
 - GRAVEL
 - SOIL OR GRADED AND DRAINED EARTH
 - UNIMPROVED OR PRIMITIVE
 - IMPASSABLE OR UNTRAVELED
 - LEGAL TRAIL
 - DISCONTINUED
 - HIGHWAY CLASS CHANGE
 - RAILROAD
 - INACTIVE RAILROAD
 - NFR NATIONAL FOREST ROAD
 - SFH STATE FOREST HIGHWAY
 - P PARK AND RIDE
- POLITICAL SUBDIVISIONS**
- STATE BOUNDARY
 - COUNTY BOUNDARY
 - TOWN BOUNDARY
 - VILLAGE BOUNDARY
 - URBAN COMPACT BOUNDARY
 - WATER BODY
 - STREAM OR BROOK
- BRIDGE OR CULVERT**
- BRIDGE OR CULVERT > 20'
 - BRIDGE OR CULVERT 6' - 20'
 - VOBCIT BRIDGE
 - VOBCIT CULVERT > 6'
- FEDERAL CLASSIFICATION IDENTIFIER**
- FAU URBAN ARTERIAL OR COLLECTOR
 - MA MINOR ARTERIAL
 - MJC MAJOR COLLECTOR
 - MNC MINOR COLLECTOR
 - PA PRINCIPAL ARTERIAL
- B34 / C34** STATE BRIDGE OR CULVERT IDENTIFIER
B34 / C34 TOWN BRIDGE OR CULVERT IDENTIFIER

DISCLAIMER:
The untraveled highways (laid-out town highways), discontinued highways, and legal trails hereon are those of which the Agency of Transportation has record; others may exist.

Highway and bridge data by the Agency of Transportation. Town short structures are drawn from the Vermont Online Bridge & Culvert Inventory Tool (VOBCIT) database. All other data from the Vermont Center for Geographic Information. Only named streams are shown.

Vermont State Plane Coordinate System
North American Datum of 1983
SPCS_Zone_Identifier: 4400
Geodetic Reference System 80
4,000-meter grid, Easting - Northing



TOWN HWY. No.	LENGTH IN MILES CLASS 3	LENGTH IN MILES CLASS 4
4	0.16	(0.24)
5	1.05	
6	0.80	
7	0.68	
9	0.16	
10	0.50	
11	1.95	(0.22)
12	0.97	(0.60)
14	1.45	
15	0.23	
16		(1.05)
17	0.05	(0.05)
18		
19	0.10	
20	3.91	
21	0.03	
23	2.28	
24	0.67	
26	2.68	(0.32)
27	6.79	
28	1.15	(0.50)
29	0.14	
30	0.84	(0.27)
31		(0.62)
32	0.45	
33	0.20	
34	0.15	
35	0.53	(2.02)
36		(0.28)
37	0.28	(0.07)
38		(0.20)
39	0.96	(0.50)
40	0.13	
41	1.63	
42	0.14	(0.72)
43	0.25	(1.25)
45	0.36	
46		(0.04)
47	0.20	
48	0.13	
50		(0.06)
51	0.06	
52	0.03	
54		(0.15)
55	0.30	
TOTAL	32.39	9.16

MILEAGE SUMMARY

CLASS 2	3.080	
TH-1		3.080
TOTAL CLASS 2		3.080
CLASS 3		
TOTAL CLASS 3		32.39
TOTAL TOWN		35.470
STATE HIGHWAY		
VT-12	1.484	
VT-12A	6.215	
TOTAL STATE HIGHWAY		7.699
TOTAL STATE		7.699
TOTAL, TRAVELED HIGHWAYS, FEB. 10, 2016:		43.169

(Excludes Class 4 and Legal Trail Mileage)

TOWN HWY. No.	LENGTH IN MILES "NOT UP TO STANDARD"
49	(0.20)
TOTAL	0.20

*The sections of the town highways listed above are legally Class 3, but have been deemed "Not Up to Standard" and are functionally Class 4 Town Highways

LEGAL TRAIL No.	LENGTH IN MILES LEGAL TRAIL
1	(0.56)
2	(1.00)
3	(2.04)
4	(0.98)
5	(0.62)
6	(1.47)
7	(0.62)
8	(1.40)
9	(1.05)
10	(0.60)
11	(0.38)
TOTAL	10.72

- HIGHWAYS**
- INTERSTATE
 - U.S. ROUTE
 - STATE ROUTE
 - CLASS 1
 - CLASS 2
 - CLASS 3
 - CLASS 4
 - LEGAL TRAIL
- INTERSTATE OR DIVIDED HIGHWAY
STATE - HARD SURFACE OR PAVED
TOWN - HARD SURFACE OR PAVED
GRAVEL
SOIL OR GRADED AND DRAINED EARTH
UNIMPROVED OR PRIMITIVE
IMPASSABLE OR UNTRAVELED
LEGAL TRAIL
DISCONTINUED
HIGHWAY CLASS CHANGE
RAILROAD
INACTIVE RAILROAD
NFR NATIONAL FOREST ROAD
SFH STATE FOREST HIGHWAY
P PARK AND RIDE
- PUBLIC LAND - GREEN MOUNTAIN NATIONAL FOREST**
- PUBLIC LAND - STATE/MUNICIPAL**
- POLITICAL SUBDIVISIONS**
- STATE BOUNDARY
 - COUNTY BOUNDARY
 - TOWN BOUNDARY
 - VILLAGE BOUNDARY
 - URBAN COMPACT BOUNDARY
 - WATER BODY
 - STREAM OR BROOK
- BRIDGE OR CULVERT**
- BRIDGE OR CULVERT > 20'
 - BRIDGE OR CULVERT 6' - 20'
 - VOBCIT BRIDGE
 - VOBCIT CULVERT > 6'
 - STATE BRIDGE OR CULVERT IDENTIFIER
 - TOWN BRIDGE OR CULVERT IDENTIFIER
- FEDERAL CLASSIFICATION IDENTIFIER**
- FAU URBAN ARTERIAL OR COLLECTOR
 - MA MINOR ARTERIAL
 - MJC MAJOR COLLECTOR
 - MNC MINOR COLLECTOR
 - PA PRINCIPAL ARTERIAL

DISCLAIMER:
The untraveled highways (laid-out town highways), discontinued highways, and legal trails hereon are those of which the Agency of Transportation has record; others may exist.

Highway and bridge data by the Agency of Transportation. Town short structures are drawn from the Vermont Online Bridge & Culvert Inventory Tool (VOBCIT) database. All other data from the Vermont Center for Geographic Information. Only named streams are shown.

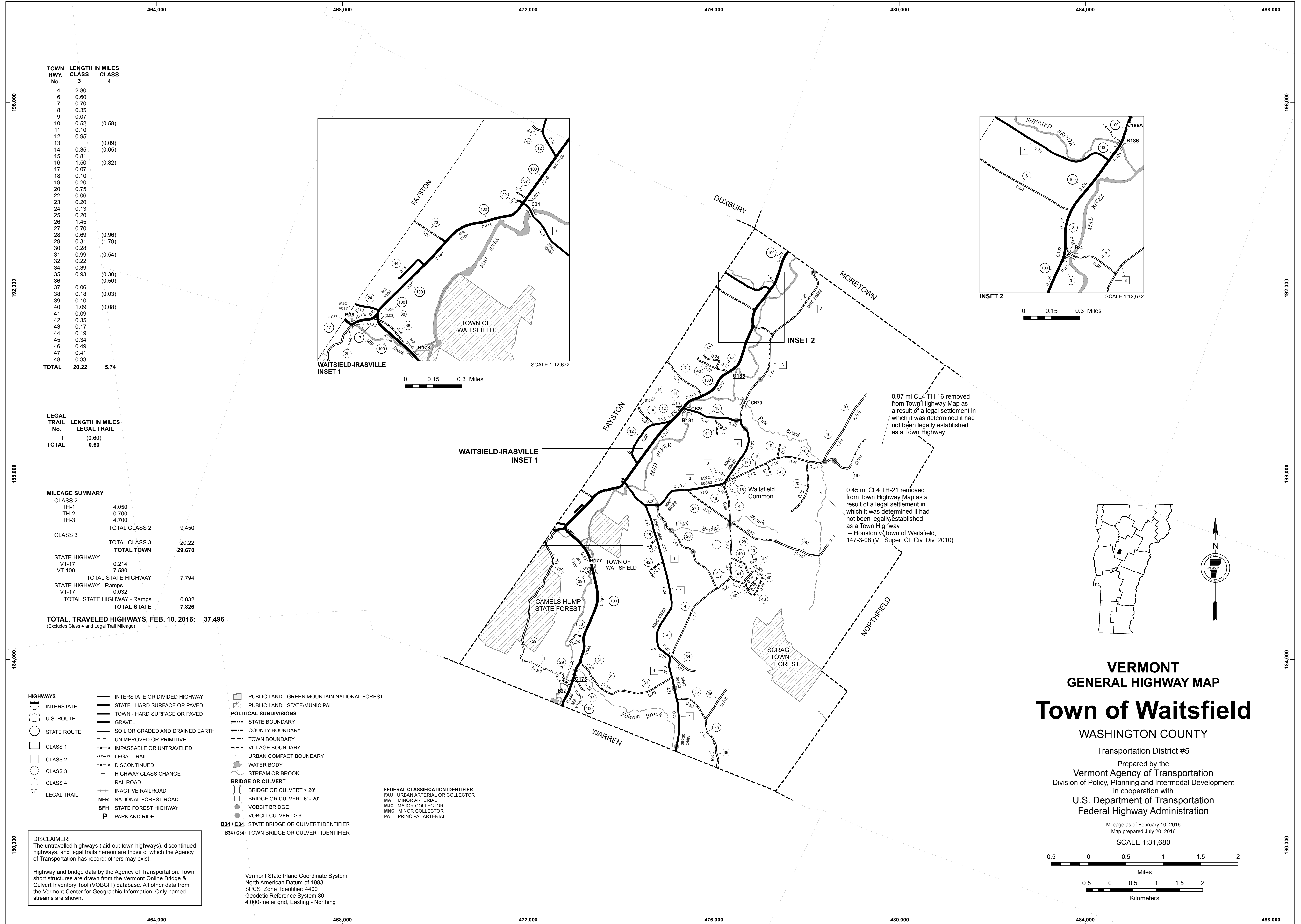
Vermont State Plane Coordinate System
North American Datum of 1983
SPCS_Zone_Identifier: 4400
Geodetic Reference System 80
4,000-meter grid, Easting - Northing

VERMONT
GENERAL HIGHWAY MAP
Town of Roxbury
WASHINGTON COUNTY
Transportation District #4

Prepared by the
Vermont Agency of Transportation
Division of Policy, Planning and Intermodal Development
in cooperation with
U.S. Department of Transportation
Federal Highway Administration

Mileage as of February 10, 2016
Map prepared July 20, 2016
SCALE 1:31,680

0.5 0 0.5 1 1.5 2
Miles
0.5 0 0.5 1 1.5 2
Kilometers



TOWN HWY. No.	LENGTH IN MILES CLASS 3	LENGTH IN MILES CLASS 4
4	2.80	
6	0.60	
7	0.70	
8	0.35	
9	0.07	
10	0.52	(0.58)
11	0.10	
12	0.95	
13		(0.09)
14	0.35	(0.05)
15	0.81	
16	1.50	(0.82)
17	0.07	
18	0.10	
19	0.20	
20	0.75	
22	0.06	
23	0.20	
24	0.13	
25	0.20	
26	1.45	
27	0.70	
28	0.69	(0.96)
29	0.31	(1.79)
30	0.28	
31	0.99	(0.54)
32	0.22	
34	0.39	
35	0.93	(0.30)
36		(0.50)
37	0.06	
38	0.18	(0.03)
39	0.10	
40	1.09	(0.08)
41	0.09	
42	0.35	
43	0.17	
44	0.19	
45	0.34	
46	0.49	
47	0.41	
48	0.33	
TOTAL	20.22	5.74

LEGAL TRAIL No.	LENGTH IN MILES LEGAL TRAIL
1	(0.60)
TOTAL	0.60

MILEAGE SUMMARY		
CLASS 2		
TH-1	4.050	
TH-2	0.700	
TH-3	4.700	
TOTAL CLASS 2	9.450	
CLASS 3		
TOTAL CLASS 3	20.22	
TOTAL TOWN	29.670	
STATE HIGHWAY		
VT-17	0.214	
VT-100	7.580	
TOTAL STATE HIGHWAY	7.794	
STATE HIGHWAY - Ramps		
VT-17	0.032	
TOTAL STATE HIGHWAY - Ramps	0.032	
TOTAL STATE	7.826	

TOTAL, TRAVELED HIGHWAYS, FEB. 10, 2016: 37.496
 (Excludes Class 4 and Legal Trail Mileage)

- HIGHWAYS**
 - INTERSTATE OR DIVIDED HIGHWAY
 - STATE - HARD SURFACE OR PAVED
 - TOWN - HARD SURFACE OR PAVED
 - GRAVEL
 - SOIL OR GRADED AND DRAINED EARTH
 - UNIMPROVED OR PRIMITIVE
 - IMPASSABLE OR UNTRAVELED
 - LEGAL TRAIL
 - DISCONTINUED
 - HIGHWAY CLASS CHANGE
 - RAILROAD
 - INACTIVE RAILROAD
 - NFR NATIONAL FOREST ROAD
 - SFH STATE FOREST HIGHWAY
 - P PARK AND RIDE
- POLITICAL SUBDIVISIONS**
 - STATE BOUNDARY
 - COUNTY BOUNDARY
 - TOWN BOUNDARY
 - VILLAGE BOUNDARY
 - URBAN COMPACT BOUNDARY
 - WATER BODY
 - STREAM OR BROOK
- BRIDGE OR CULVERT**
 - BRIDGE OR CULVERT > 20'
 - BRIDGE OR CULVERT 6' - 20'
 - VOBCIT BRIDGE
 - VOBCIT CULVERT > 6'
- FEDERAL CLASSIFICATION IDENTIFIER**
 - FAU URBAN ARTERIAL OR COLLECTOR
 - MA MINOR ARTERIAL
 - MJC MAJOR COLLECTOR
 - MNC MINOR COLLECTOR
 - PA PRINCIPAL ARTERIAL
- Public Land**
 - GREEN MOUNTAIN NATIONAL FOREST
 - STATE/MUNICIPAL

DISCLAIMER:
 The untraveled highways (laid-out town highways), discontinued highways, and legal trails hereon are those of which the Agency of Transportation has record; others may exist.

Highway and bridge data by the Agency of Transportation. Town short structures are drawn from the Vermont Online Bridge & Culvert Inventory Tool (VOBCIT) database. All other data from the Vermont Center for Geographic Information. Only named streams are shown.

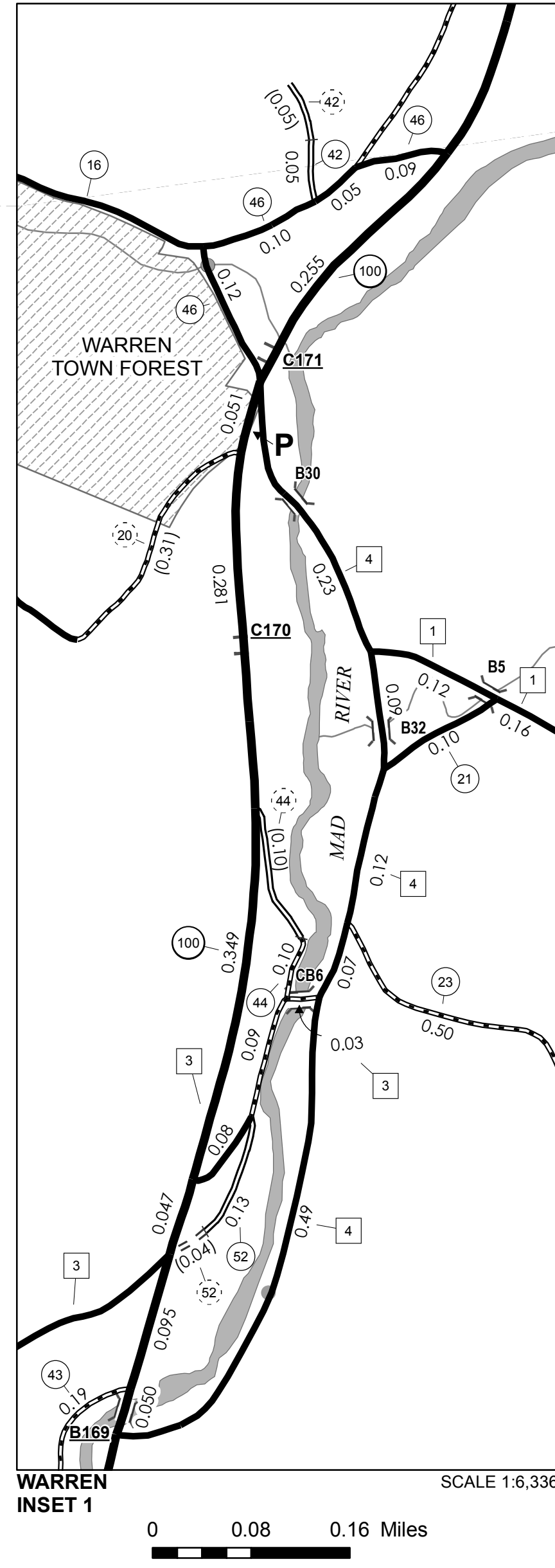
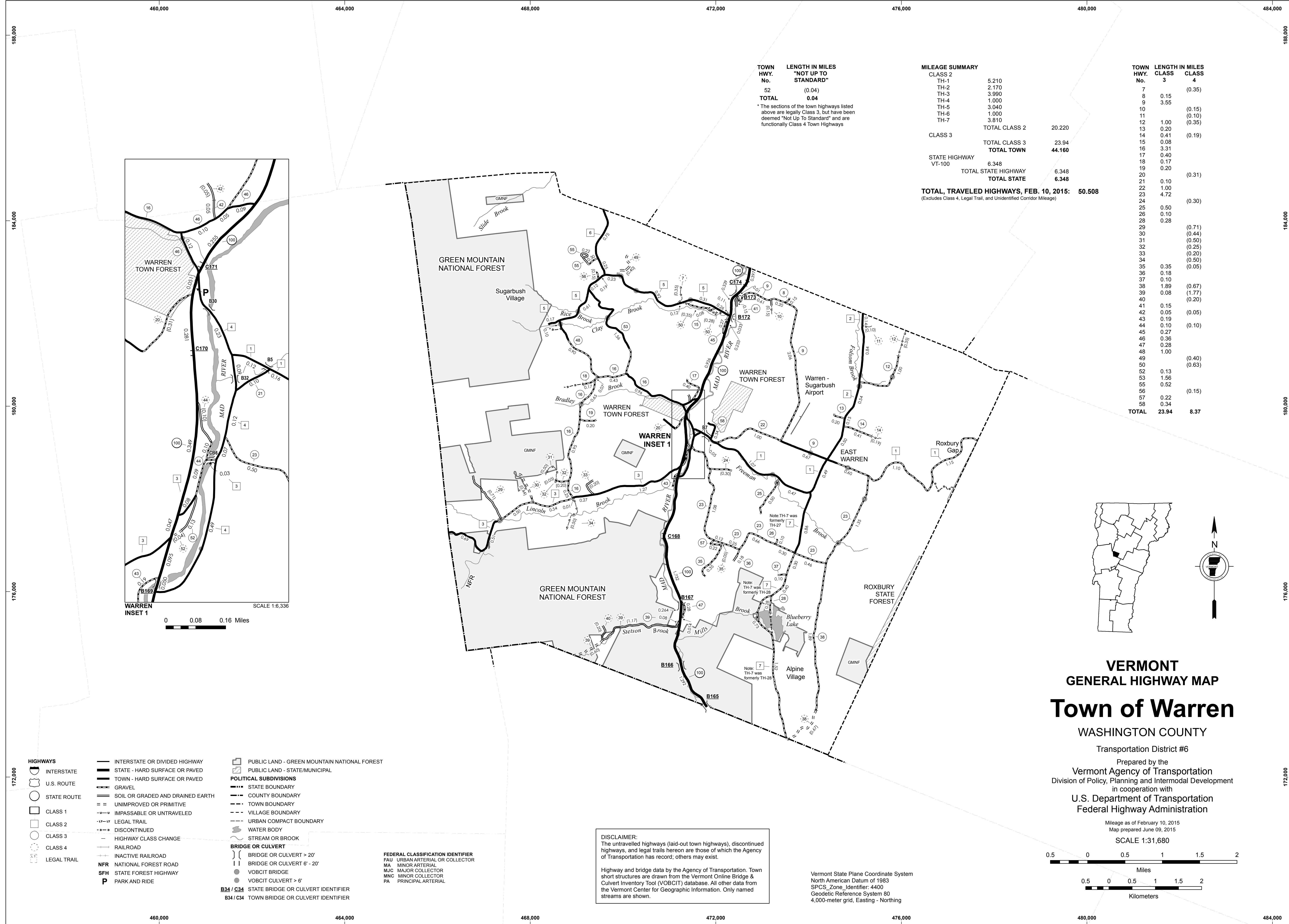
Vermont State Plane Coordinate System
 North American Datum of 1983
 SPCS_Zone_Identifier: 4400
 Geodetic Reference System 80
 4,000-meter grid, Easting - Northing

VERMONT GENERAL HIGHWAY MAP

Town of Waitsfield

WASHINGTON COUNTY
 Transportation District #5
 Prepared by the
 Vermont Agency of Transportation
 Division of Policy, Planning and Intermodal Development
 in cooperation with
 U.S. Department of Transportation
 Federal Highway Administration

Mileage as of February 10, 2016
 Map prepared July 20, 2016
 SCALE 1:31,680



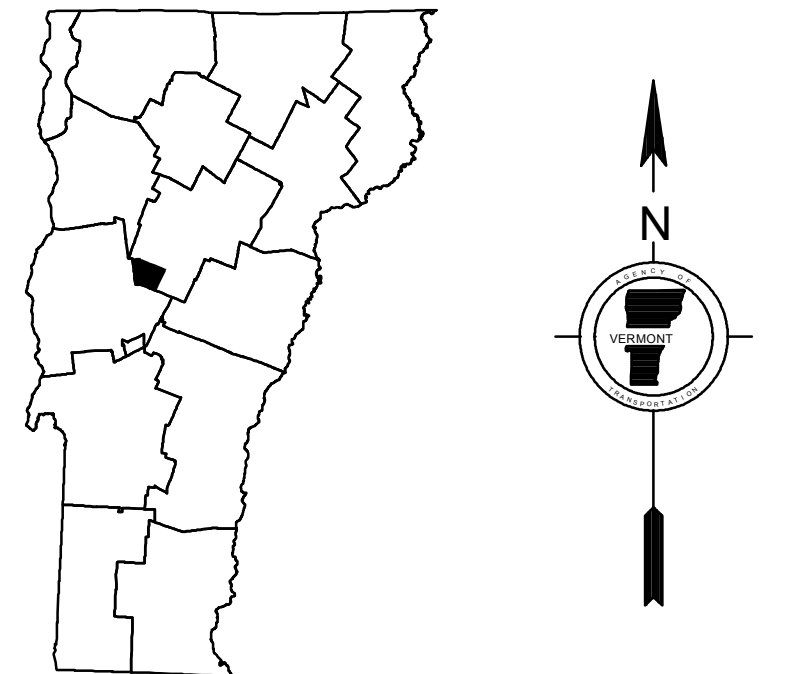
WARREN INSET 1
SCALE 1:6,336
0 0.08 0.16 Miles

TOWN HWY. No.	LENGTH IN MILES "NOT UP TO STANDARD"
52	(0.04)
TOTAL	0.04

* The sections of the town highways listed above are legally Class 3, but have been deemed "Not Up To Standard" and are functionally Class 4 Town Highways

MILEAGE SUMMARY		TOWN HWY. No.	LENGTH IN MILES CLASS 3	CLASS 4
CLASS 2		7		(0.35)
TH-1	5.210	8	0.15	
TH-2	2.170	9	3.55	
TH-3	3.990	10		(0.15)
TH-4	1.000	11		(0.10)
TH-5	3.040	12	1.00	(0.35)
TH-6	1.000	13	0.20	
TH-7	3.810	14	0.41	(0.19)
	TOTAL CLASS 2	15	0.08	
		16	3.31	
		17	0.40	
		18	0.17	
		19	0.20	
		20		(0.31)
		21	0.10	
		22	1.00	
		23	4.72	(0.30)
		24		
		25	0.50	
		26	0.10	
		28	0.28	
		29		(0.71)
		30		(0.44)
		31		(0.50)
		32		(0.25)
		33		(0.20)
		34		(0.50)
		35	0.35	(0.05)
		36	0.18	
		37	0.10	
		38	1.89	(0.67)
		39	0.08	(1.77)
		40		(0.20)
		41	0.15	
		42	0.05	(0.05)
		43	0.19	
		44	0.10	(0.10)
		45	0.27	
		46	0.36	
		47	0.28	
		48	1.00	
		49		(0.40)
		50		(0.63)
		52	0.13	
		53	1.56	
		55	0.52	
		56		(0.15)
		57	0.22	
		58	0.34	
		TOTAL	23.94	8.37

TOTAL, TRAVELED HIGHWAYS, FEB. 10, 2015: 50.508
(Excludes Class 4, Legal Trail, and Unidentified Corridor Mileage)

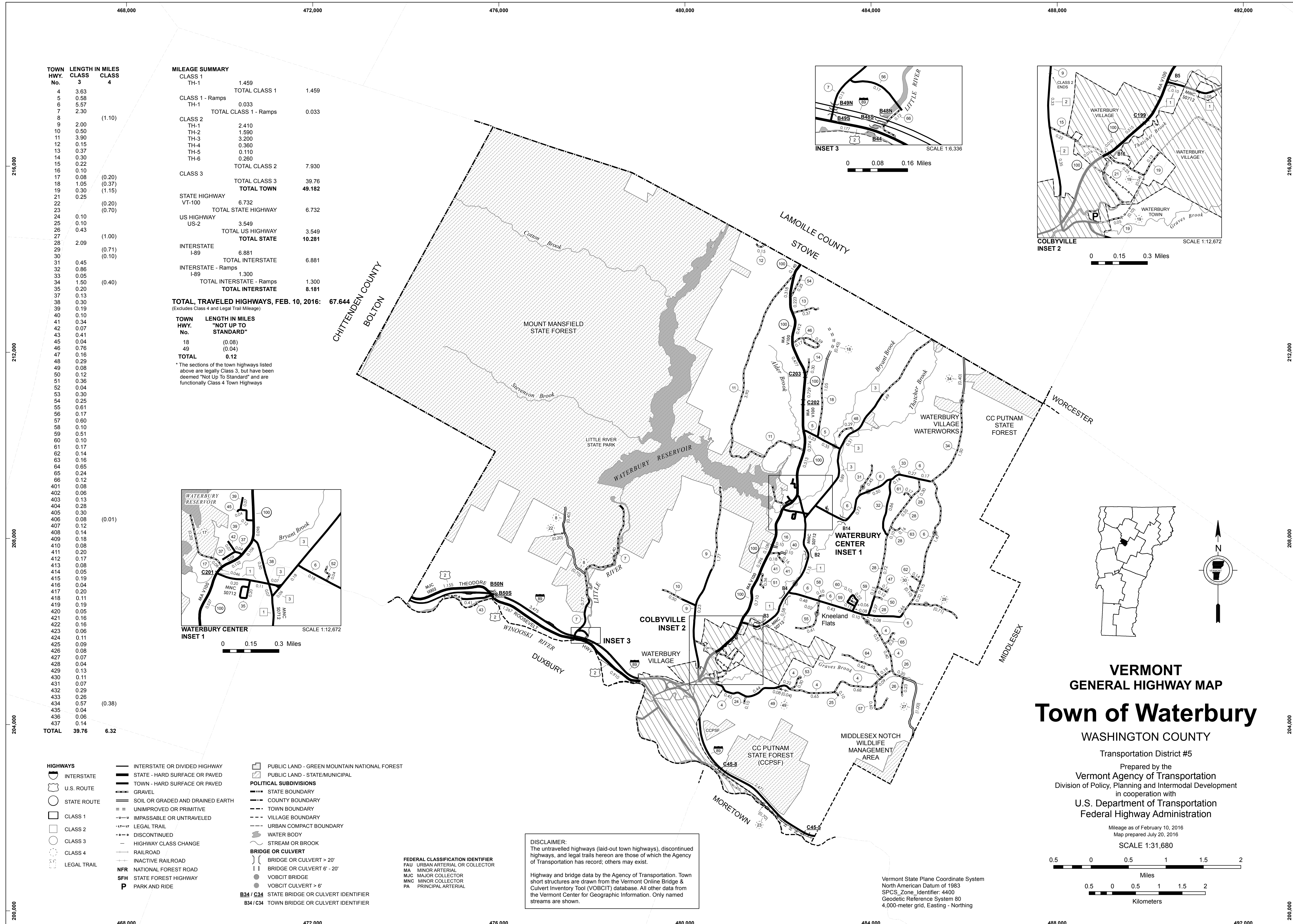


VERMONT
GENERAL HIGHWAY MAP
Town of Warren
WASHINGTON COUNTY
Transportation District #6
Prepared by the
Vermont Agency of Transportation
Division of Policy, Planning and Intermodal Development
in cooperation with
U.S. Department of Transportation
Federal Highway Administration

Mileage as of February 10, 2015
Map prepared June 09, 2015
SCALE 1:31,680
0.5 0 0.5 1 1.5 2 Miles
0.5 0 0.5 1 1.5 2 Kilometers

DISCLAIMER:
The untraveled highways (laid-out town highways), discontinued highways, and legal trails hereon are those of which the Agency of Transportation has record; others may exist.
Highway and bridge data by the Agency of Transportation. Town short structures are drawn from the Vermont Online Bridge & Culvert Inventory Tool (VOBCIT) database. All other data from the Vermont Center for Geographic Information. Only named streams are shown.

- HIGHWAYS**
- INTERSTATE
 - U.S. ROUTE
 - STATE ROUTE
 - CLASS 1
 - CLASS 2
 - CLASS 3
 - CLASS 4
 - LEGAL TRAIL
- INTERSTATE OR DIVIDED HIGHWAY
STATE - HARD SURFACE OR PAVED
TOWN - HARD SURFACE OR PAVED
GRAVEL
SOIL OR GRADED AND DRAINED EARTH
UNIMPROVED OR PRIMITIVE
IMPASSABLE OR UNTRAVELED
LEGAL TRAIL
DISCONTINUED
HIGHWAY CLASS CHANGE
RAILROAD
INACTIVE RAILROAD
NATIONAL FOREST ROAD
STATE FOREST HIGHWAY
PARK AND RIDE
- POLITICAL SUBDIVISIONS**
- STATE BOUNDARY
 - COUNTY BOUNDARY
 - TOWN BOUNDARY
 - VILLAGE BOUNDARY
 - URBAN COMPACT BOUNDARY
 - WATER BODY
 - STREAM OR BROOK
- BRIDGE OR CULVERT**
- BRIDGE OR CULVERT > 20'
 - BRIDGE OR CULVERT 6' - 20'
 - VOBCIT BRIDGE
 - VOBCIT CULVERT > 6'
 - STATE BRIDGE OR CULVERT IDENTIFIER
 - TOWN BRIDGE OR CULVERT IDENTIFIER
- FEDERAL CLASSIFICATION IDENTIFIER**
- FAU URBAN ARTERIAL OR COLLECTOR
 - MA MINOR ARTERIAL
 - MJC MAJOR COLLECTOR
 - MNC MINOR COLLECTOR
 - PA PRINCIPAL ARTERIAL
- PUBLIC LAND - GREEN MOUNTAIN NATIONAL FOREST**
- PUBLIC LAND - STATE/MUNICIPAL**

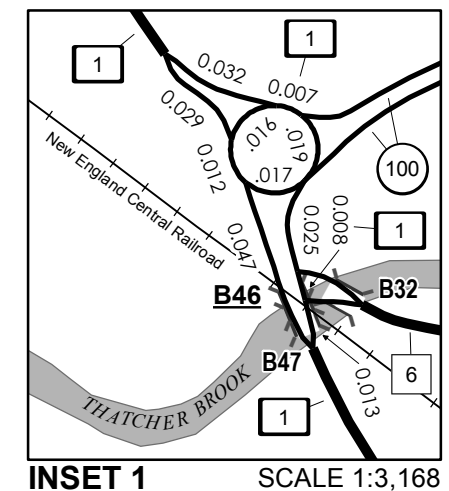


TOWN HWY. No.	LENGTH IN MILES CLASS 3	CLASS 4
4	3.63	
5	0.58	
6	5.57	
7	2.30	
8		(1.10)
9	2.00	
10	0.50	
11	3.90	
12	0.15	
13	0.37	
14	0.30	
15	0.22	
16	0.10	
17	0.08	(0.20)
18	1.05	(0.37)
19	0.30	(1.15)
21	0.25	
22		(0.20)
23		(0.70)
24	0.10	
25	0.10	
26	0.43	
27		(1.00)
28	2.09	
29		(0.71)
30		(0.10)
31	0.45	
32	0.86	
33	0.05	
34	1.50	(0.40)
35	0.20	
37	0.13	
38	0.30	
39	0.19	
40	0.10	
41	0.34	
42	0.07	
43	0.41	
45	0.04	
46	0.76	
47	0.16	
48	0.29	
49	0.08	
50	0.12	
51	0.36	
52	0.04	
53	0.30	
54	0.25	
55	0.61	
56	0.17	
57	0.60	
58	0.10	
59	0.51	
60	0.10	
61	0.17	
62	0.14	
63	0.16	
64	0.65	
65	0.24	
66	0.12	
67	0.08	
68	0.06	
69	0.13	
70	0.28	
71	0.30	
72	0.08	
73	0.08	
74	0.05	
75	0.19	
76	0.04	
77	0.20	
78	0.11	
79	0.19	
80	0.05	
81	0.16	
82	0.16	
83	0.16	
84	0.06	
85	0.06	
86	0.11	
87	0.07	
88	0.26	
89	0.57	
90	0.04	
91	0.06	
92	0.14	
93	0.06	
94	0.06	
95	0.06	
96	0.06	
97	0.06	
98	0.06	
99	0.06	
100	0.06	
101	0.06	
102	0.06	
103	0.06	
104	0.06	
105	0.06	
106	0.06	
107	0.06	
108	0.06	
109	0.06	
110	0.06	
111	0.06	
112	0.06	
113	0.06	
114	0.06	
115	0.06	
116	0.06	
117	0.06	
118	0.06	
119	0.06	
120	0.06	
121	0.06	
122	0.06	
123	0.06	
124	0.06	
125	0.06	
126	0.06	
127	0.06	
128	0.06	
129	0.06	
130	0.06	
131	0.06	
132	0.06	
133	0.06	
134	0.06	
135	0.06	
136	0.06	
137	0.06	
138	0.06	
139	0.06	
140	0.06	
141	0.06	
142	0.06	
143	0.06	
144	0.06	
145	0.06	
146	0.06	
147	0.06	
148	0.06	
149	0.06	
150	0.06	
151	0.06	
152	0.06	
153	0.06	
154	0.06	
155	0.06	
156	0.06	
157	0.06	
158	0.06	
159	0.06	
160	0.06	
161	0.06	
162	0.06	
163	0.06	
164	0.06	
165	0.06	
166	0.06	
167	0.06	
168	0.06	
169	0.06	
170	0.06	
171	0.06	
172	0.06	
173	0.06	
174	0.06	
175	0.06	
176	0.06	
177	0.06	
178	0.06	
179	0.06	
180	0.06	
181	0.06	
182	0.06	
183	0.06	
184	0.06	
185	0.06	
186	0.06	
187	0.06	
188	0.06	
189	0.06	
190	0.06	
191	0.06	
192	0.06	
193	0.06	
194	0.06	
195	0.06	
196	0.06	
197	0.06	
198	0.06	
199	0.06	
200	0.06	
201	0.06	
202	0.06	
203	0.06	
204	0.06	
205	0.06	
206	0.06	
207	0.06	
208	0.06	
209	0.06	
210	0.06	
211	0.06	
212	0.06	
213	0.06	
214	0.06	
215	0.06	
216	0.06	
217	0.06	
218	0.06	
219	0.06	
220	0.06	
221	0.06	
222	0.06	
223	0.06	
224	0.06	
225	0.06	
226	0.06	
227	0.06	
228	0.06	
229	0.06	
230	0.06	
231	0.06	
232	0.06	
233	0.06	
234	0.06	
235	0.06	
236	0.06	
237	0.06	
238	0.06	
239	0.06	
240	0.06	
241	0.06	
242	0.06	
243	0.06	
244	0.06	
245	0.06	
246	0.06	
247	0.06	
248	0.06	
249	0.06	
250	0.06	
251	0.06	
252	0.06	
253	0.06	
254	0.06	
255	0.06	
256	0.06	
257	0.06	
258	0.06	
259	0.06	
260	0.06	
261	0.06	
262	0.06	
263	0.06	
264	0.06	
265	0.06	
266	0.06	
267	0.06	
268	0.06	
269	0.06	
270	0.06	
271	0.06	
272	0.06	
273	0.06	
274	0.06	
275	0.06	
276	0.06	
277	0.06	
278	0.06	
279	0.06	
280	0.06	
281	0.06	
282	0.06	
283	0.06	
284	0.06	
285	0.06	
286	0.06	
287	0.06	
288	0.06	
289	0.06	
290	0.06	
291	0.06	
292	0.06	
293	0.06	
294	0.06	
295	0.06	
296	0.06	
297	0.06	
298	0.06	
299	0.06	
300	0.06	
301	0.06	
302	0.06	
303	0.06	
304	0.06	
305	0.06	
306	0.06	
307	0.06	
308	0.06	
309	0.06	
310	0.06	
311	0.06	
312	0.06	
313	0.06	
314	0.06	
315	0.06	
316	0.06	
317	0.06	
318	0.06	
319	0.06	
320	0.06	
321	0.06	
322	0.06	
323	0.06	
324	0.06	
325	0.06	
326	0.06	
327	0.06	
328	0.06	
329	0.06	
330	0.06	
331	0.06	
332	0.06	
333	0.06	
334	0.06	
335	0.06	
336	0.06	
337	0.06	
338	0.06	
339	0.06	
340	0.06	
341	0.06	
342	0.06	
343	0.06	
344	0.06	
345	0.06	
346	0.06	
347	0.06	
348	0.06	
349	0.06	
350	0.06	
351	0.06	
352	0.06	
353	0.06	
354	0.06	
355	0.06	
356	0.06	
357	0.06	
358	0.06	
359	0.06	
360	0.06	
361	0.06	
362	0.06	
363	0.06	
364	0.06	
365	0.06	
366	0.06	
367	0.06	
368	0.06	
369	0.06	
370	0.06	
371	0.06	
372	0.06	
373	0.06	
374	0.06	
375	0.06	
376	0.06	
377	0.06	
378	0.06	
379	0.06	
380	0.06	
381	0.06	
382	0.06	
383	0.06	
384	0.06	
385	0.06	
386	0.06	
387	0.06	
388	0.06	
389	0.06	
390	0.06	
391	0.06	
392	0.06	
393	0.06	
394	0.06	
395	0.06	
396	0.06	
397	0.06	
398	0.06	
399	0.06	
400	0.06	
401	0.06	
402	0.06	
403	0.06	
404	0.06	
405	0.06	
406	0.06	
407	0.06	
408	0.06	
409	0.06	
410	0.06	
411	0.06	
412	0.06	
413	0.06	
414	0.06	
415	0.06	
416	0.06	
417	0.06	
418	0.06	
419	0.06	
420	0.06	
421	0.06	
422	0.06	
423	0.06	
424	0.06	
425	0.06	
426	0.06	
427	0.06	
428	0.06	
429	0.06	
430	0.06	
431	0.06	
432	0.06	
433	0.06	
434	0.06	
435	0.06	
436	0.06	
437	0.06	
438	0.06	
439	0.06	
440	0.06	
441	0.06	
442	0.06	
443	0.06	
444	0.06	
445	0.06	
446	0.06	
447	0.06	
448	0.06	
449	0.06	
450	0.06	
451	0.06	
452	0.06	
453	0.06	
454	0.06	
455	0.06	
456	0.06	
457	0.06	
458	0.06	
459	0.06	
460	0.06	
461	0.06	
462	0.06	
463	0.06	
464	0.06	
465	0.06	
466	0.06	
467	0.06	
468	0.06	
469	0.06	
470	0.06	
471	0.06	
472	0.06	
473	0.06	
474	0.06	
475	0.06	
476	0.06	
4		

MILEAGE SUMMARY

CLASS 1			
TH-1	1.459	TOTAL CLASS 1	1.459
CLASS 1 - Ramps	0.033	TOTAL CLASS 1 - Ramps	0.033
CLASS 2			
TH-1	0.120		
TH-2	0.910		
TH-4	0.360		
TH-5	0.110		
TH-6	0.260	TOTAL CLASS 2	1.760
CLASS 3		TOTAL CLASS 3	5.29
		TOTAL TOWN	8.542
STATE HIGHWAY			
VT-100	1.083	TOTAL STATE HIGHWAY	1.083
US HIGHWAY			
US-2	0.040	TOTAL US HIGHWAY	0.040
		TOTAL STATE	1.123
INTERSTATE			
I-89	0.935	TOTAL INTERSTATE	0.935
INTERSTATE - Ramps	1.300		
I-89	1.300	TOTAL INTERSTATE - Ramps	1.300
		TOTAL INTERSTATE	2.235
TOTAL, TRAVELED HIGHWAYS, FEB. 10, 2016:	11.900		

(Excludes Class 4 and Legal Trail Mileage)



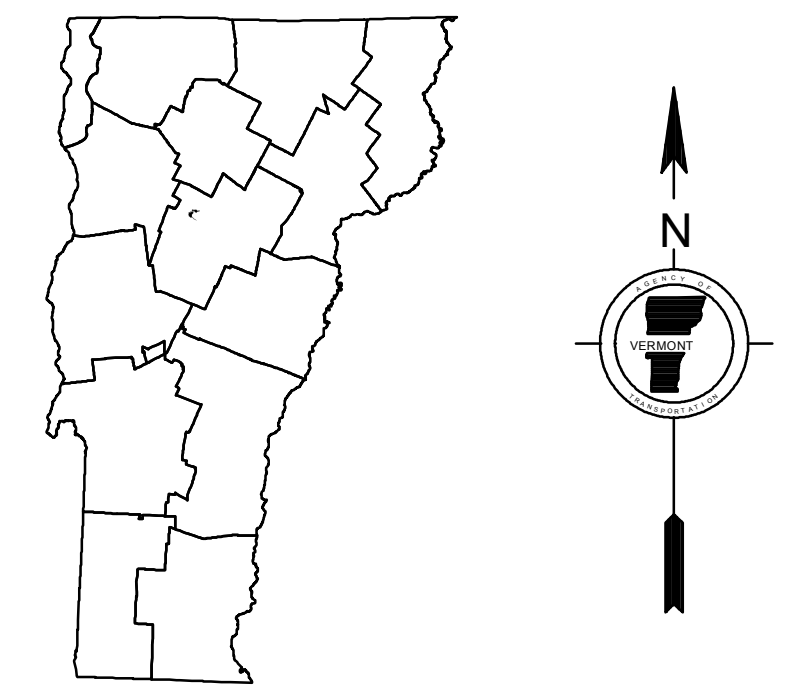
TOWN HWY. No.	LENGTH IN MILES CLASS 3	LENGTH IN MILES CLASS 4	TOWN ROAD NAME
19	0.12		LINCOLN ST
19		(0.59)	COUNTRY CLUB RD
19		(0.28)	TH-19
19		(0.14)	LINCOLN ST
401	0.08		ACORN DR
402	0.06		ADAMS CT
403	0.13		ARMORY AVE
404	0.28		ARMORY DR
405	0.30		ASHFORD LN
406	0.08		BATCHELDER ST
406		(0.01)	BATCHELDER ST
407	0.12		BIDWELL LN
408	0.14		BUTLER ST
409	0.18		CROSSROAD
410	0.08		DEMERRIT PL
411	0.20		EAST ST
412	0.17		ELLINWOOD AVE
413	0.08		ELM ST
414	0.05		FOUNDRY ST
415	0.19		GRANDVIEW HTS
416	0.04		HEALY CT
417	0.20		HIGH ST
418	0.11		HILL ST
419	0.19		HILLCREST TER
420	0.05		INTERVALE AVE
421	0.16		KENNEDY DR
422	0.16		LINCOLN ST
423	0.06		MILL RD
424	0.11		NORTH ST
425	0.09		O'HEAR CT
426	0.08		PARK ROW
427	0.07		PARK ST
428	0.04		PARKER CT
429	0.13		PERRY HILL RD
430	0.11		PILGRIM PARK RD
431	0.07		PROSPECT ST
432	0.29		RAILROAD ST
433	0.26		RANDALL ST
434	0.57		RIVER RD
434		(0.38)	RIVER RD
435	0.04		ROTARIAN PL
436	0.06		SWASEY CT
437	0.14		WALLACE ST
TOTAL	5.29	1.40	

- HIGHWAYS**
- INTERSTATE
- U.S. ROUTE
- STATE ROUTE
- CLASS 1
- CLASS 2
- CLASS 3
- CLASS 4
- LEGAL TRAIL
- INTERSTATE OR DIVIDED HIGHWAY
- STATE - HARD SURFACE OR PAVED
- TOWN - HARD SURFACE OR PAVED
- GRAVEL
- SOIL OR GRADED AND DRAINED EARTH
- UNIMPROVED OR PRIMITIVE
- IMPASSABLE OR UNTRAVELED
- LEGAL TRAIL
- DISCONTINUED
- HIGHWAY CLASS CHANGE
- RAILROAD
- INACTIVE RAILROAD
- NFR NATIONAL FOREST ROAD
- SFH STATE FOREST HIGHWAY
- P PARK AND RIDE
- PUBLIC LAND - GREEN MOUNTAIN NATIONAL FOREST
- PUBLIC LAND - STATE/MUNICIPAL
- POLITICAL SUBDIVISIONS**
- STATE BOUNDARY
- COUNTY BOUNDARY
- TOWN BOUNDARY
- VILLAGE BOUNDARY
- URBAN COMPACT BOUNDARY
- WATER BODY
- STREAM OR BROOK
- BRIDGE OR CULVERT**
- BRIDGE OR CULVERT > 20'
- BRIDGE OR CULVERT 6' - 20'
- VOBCIT BRIDGE
- VOBCIT CULVERT > 6'
- B34 / C34 STATE BRIDGE OR CULVERT IDENTIFIER
- B34 / C34 TOWN BRIDGE OR CULVERT IDENTIFIER
- FEDERAL CLASSIFICATION IDENTIFIER**
- FAU URBAN ARTERIAL OR COLLECTOR
- MA MINOR ARTERIAL
- MJC MAJOR COLLECTOR
- MNC MINOR COLLECTOR
- PA PRINCIPAL ARTERIAL

DISCLAIMER:
The untraveled highways (laid-out town highways), discontinued highways, and legal trails herein are those of which the Agency of Transportation has record, others may exist.

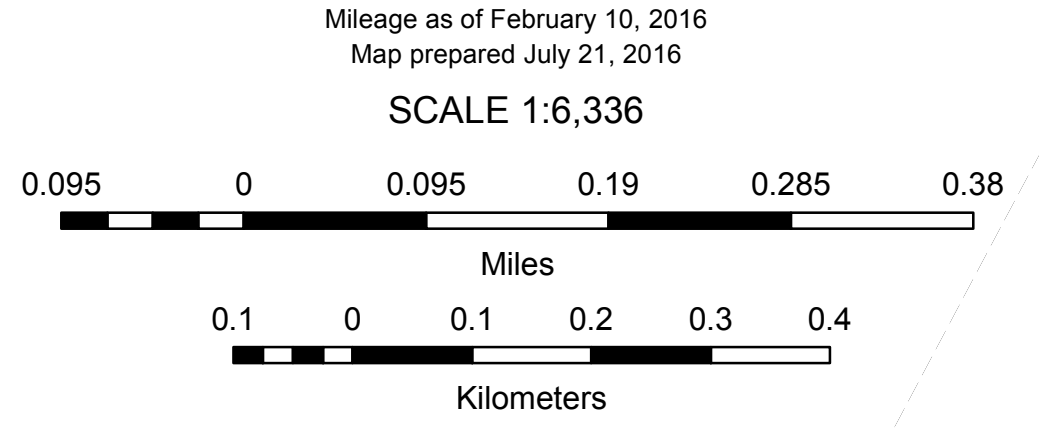
Highway and bridge data by the Agency of Transportation. Town short structures are drawn from the Vermont Online Bridge & Culvert Inventory Tool (VOBCIT) database. All other data from the Vermont Center for Geographic Information. Only named streams are shown.

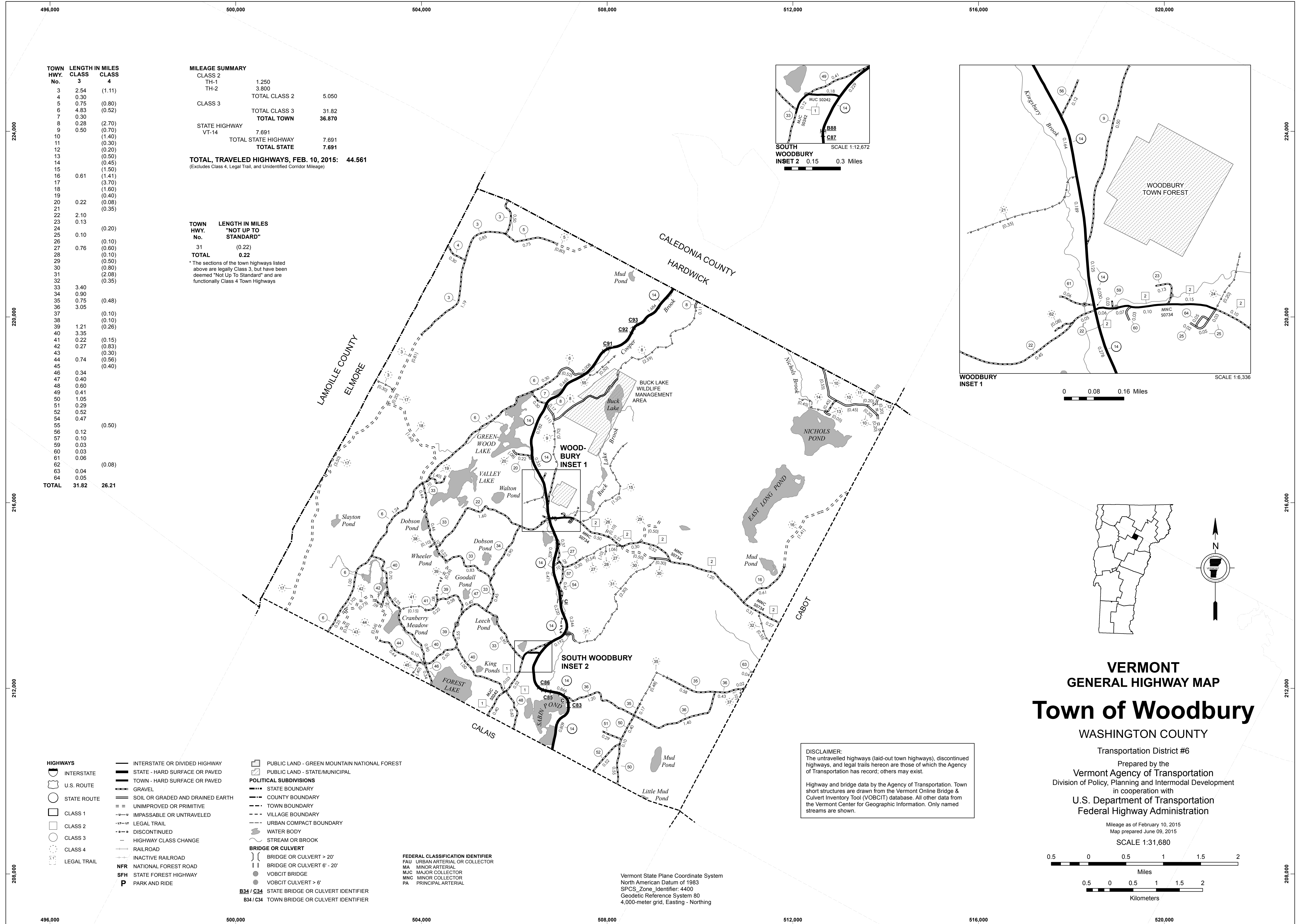
Vermont State Plane Coordinate System
North American Datum of 1983
SPCS_Zone_Identifier: 4400
Geodetic Reference System 80
2,000-meter grid, Easting - Northing



VERMONT
GENERAL HIGHWAY MAP
Village of Waterbury
WASHINGTON COUNTY

Transportation District #5
Prepared by the
Vermont Agency of Transportation
Division of Policy, Planning and Intermodal Development
in cooperation with
U.S. Department of Transportation
Federal Highway Administration





TOWN HWY. No.	LENGTH IN MILES CLASS 3	LENGTH IN MILES CLASS 4
3	2.54	(1.11)
4	0.30	(0.80)
5	0.75	(0.52)
6	4.83	(0.52)
7	0.30	
8	0.28	(2.70)
9	0.50	(1.40)
10		(0.30)
11		(0.20)
12		(0.50)
13		(0.45)
14		(1.50)
15		(1.41)
16	0.61	(3.70)
17		(1.60)
18		(0.40)
19		(0.08)
20	0.22	(0.35)
21		
22	2.10	
23	0.13	
24		(0.20)
25	0.10	
26		(0.10)
27	0.76	(0.60)
28		(0.10)
29		(0.50)
30		(0.80)
31		(2.08)
32		(0.35)
33	3.40	
34	0.90	
35	0.75	(0.48)
36	3.05	
37		(0.10)
38		(0.10)
39	1.21	(0.26)
40	3.35	
41	0.22	(0.15)
42	0.27	(0.83)
43		(0.30)
44	0.74	(0.56)
45		(0.40)
46	0.34	
47	0.40	
48	0.60	
49	0.41	
50	1.05	
51	0.29	
52	0.52	
54	0.47	
55		(0.50)
56	0.12	
57	0.10	
59	0.03	
60	0.03	
61	0.06	
62		(0.08)
63	0.04	
64	0.05	
TOTAL	31.82	26.21

MILEAGE SUMMARY

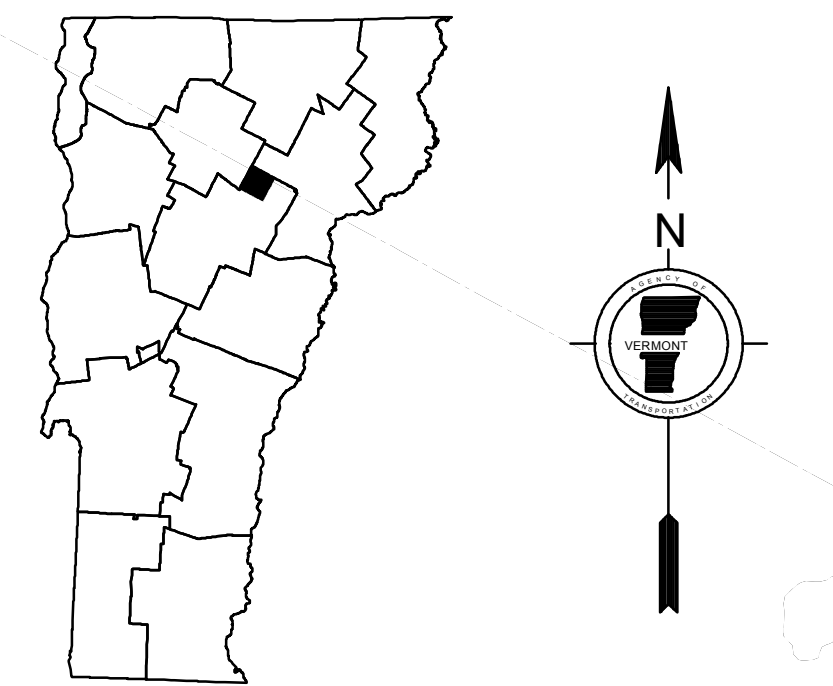
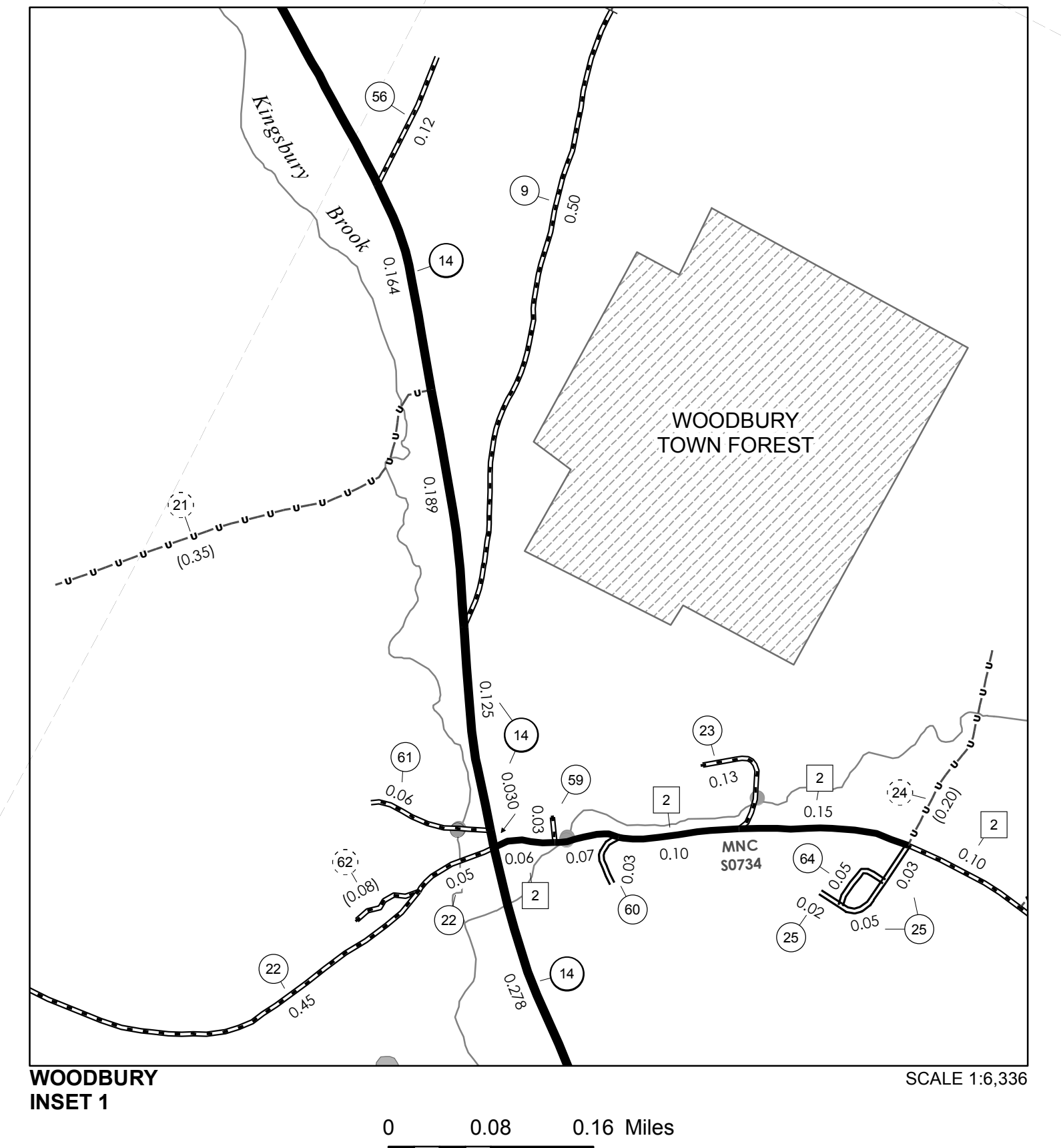
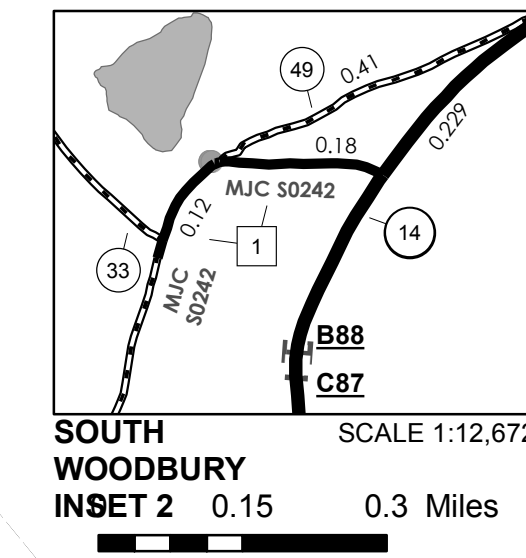
CLASS 2	1.250	
TH-1	3.800	
TH-2		
TOTAL CLASS 2	5.050	
CLASS 3		
TOTAL CLASS 3	31.82	
TOTAL TOWN	36.870	
STATE HIGHWAY		
VT-14	7.691	
TOTAL STATE HIGHWAY	7.691	
TOTAL STATE	7.691	

TOTAL, TRAVELED HIGHWAYS, FEB. 10, 2015: 44.561
(Excludes Class 4, Legal Trail, and Unidentified Corridor Mileage)

TOWN HWY. No.

31	0.22
TOTAL	0.22

*The sections of the town highways listed above are legally Class 3, but have been deemed "Not Up To Standard" and are functionally Class 4 Town Highways



VERMONT
GENERAL HIGHWAY MAP
Town of Woodbury

WASHINGTON COUNTY

Transportation District #6

Prepared by the
Vermont Agency of Transportation
Division of Policy, Planning and Intermodal Development
in cooperation with
U.S. Department of Transportation
Federal Highway Administration

Mileage as of February 10, 2015
Map prepared June 09, 2015

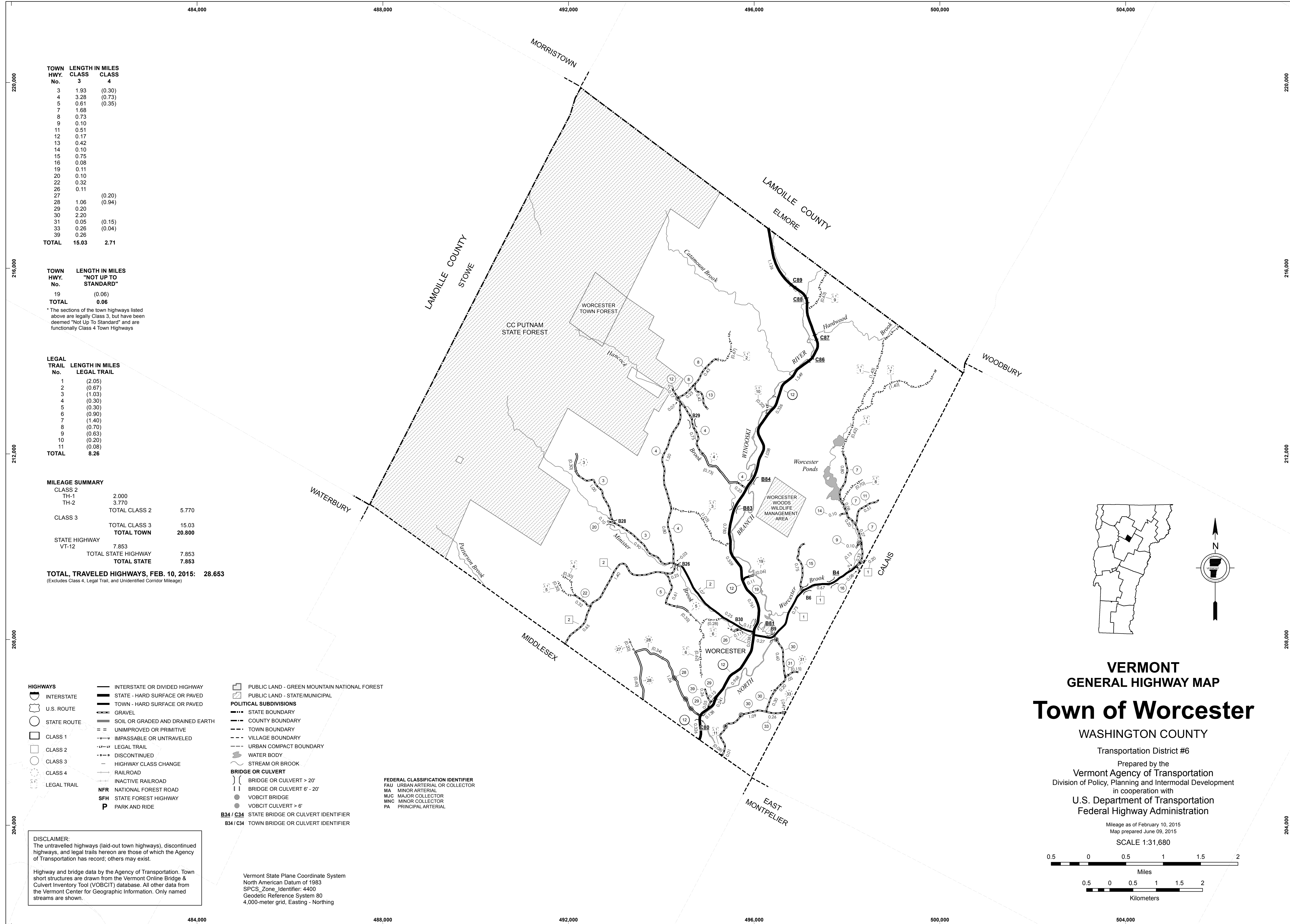
SCALE 1:31,680



DISCLAIMER:
The untraveled highways (laid-out town highways), discontinued highways, and legal trails hereon are those of which the Agency of Transportation has record; others may exist.

Highway and bridge data by the Agency of Transportation. Town short structures are drawn from the Vermont Online Bridge & Culvert Inventory Tool (VOBCIT) database. All other data from the Vermont Center for Geographic Information. Only named streams are shown.

Vermont State Plane Coordinate System
North American Datum of 1983
SPCS_Zone_Identifier: 4400
Geodetic Reference System 80
4,000-meter grid, Easting - Northing



TOWN HWY. No.	LENGTH IN MILES CLASS 3	CLASS 4
3	1.93	(0.30)
4	3.28	(0.73)
5	0.61	(0.35)
7	1.68	
8	0.73	
9	0.10	
11	0.51	
12	0.17	
13	0.42	
14	0.10	
15	0.75	
16	0.08	
19	0.11	
20	0.10	
22	0.32	
26	0.11	
27		(0.20)
28	1.06	(0.94)
29	0.20	
30	2.20	
31	0.05	(0.15)
33	0.26	(0.04)
39	0.26	
TOTAL	15.03	2.71

TOWN HWY. No.	LENGTH IN MILES "NOT UP TO STANDARD"
19	(0.06)
TOTAL	0.06

* The sections of the town highways listed above are legally Class 3, but have been deemed "Not Up To Standard" and are functionally Class 4 Town Highways

LEGAL TRAIL No.	LENGTH IN MILES LEGAL TRAIL
1	(2.05)
2	(0.67)
3	(1.03)
4	(0.30)
5	(0.30)
6	(0.90)
7	(1.40)
8	(0.70)
9	(0.63)
10	(0.20)
11	(0.08)
TOTAL	8.26

MILEAGE SUMMARY			
CLASS 2			
TH-1	2.000		
TH-2	3.770		
TOTAL CLASS 2	5.770		
CLASS 3			
TOTAL CLASS 3	15.03		
TOTAL TOWN	20.800		
STATE HIGHWAY			
VT-12	7.853		
TOTAL STATE HIGHWAY	7.853		
TOTAL STATE	7.853		
TOTAL, TRAVELED HIGHWAYS, FEB. 10, 2015:	28.653		
<small>(Excludes Class 4, Legal Trail, and Unidentified Corridor Mileage)</small>			

- HIGHWAYS**
- INTERSTATE
 - U.S. ROUTE
 - STATE ROUTE
 - CLASS 1
 - CLASS 2
 - CLASS 3
 - CLASS 4
 - LEGAL TRAIL
- INTERSTATE OR DIVIDED HIGHWAY
STATE - HARD SURFACE OR PAVED
TOWN - HARD SURFACE OR PAVED
GRAVEL
SOIL OR GRADED AND DRAINED EARTH
UNIMPROVED OR PRIMITIVE
IMPASSABLE OR UNTRAVELED
LEGAL TRAIL
DISCONTINUED
HIGHWAY CLASS CHANGE
RAILROAD
INACTIVE RAILROAD
NFR NATIONAL FOREST ROAD
SFH STATE FOREST HIGHWAY
P PARK AND RIDE

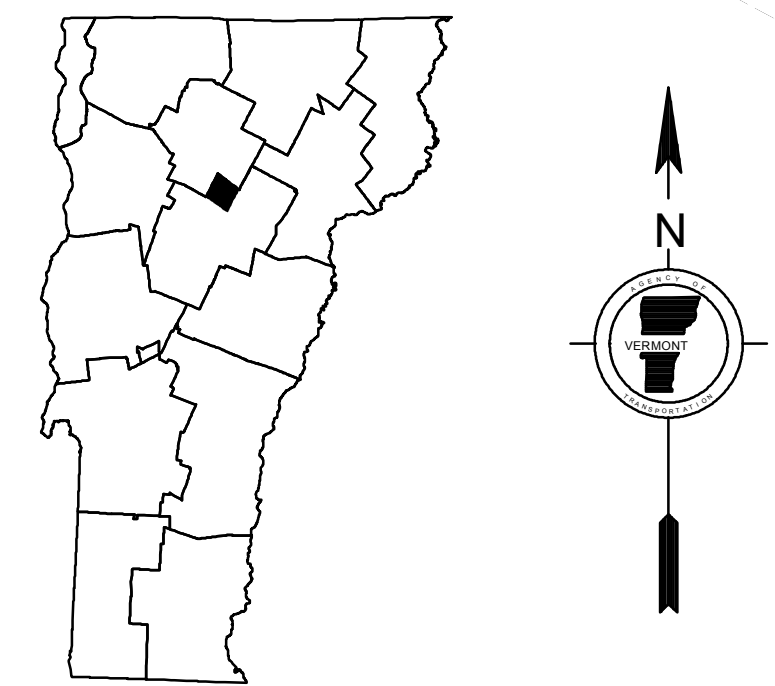
- PUBLIC LAND - GREEN MOUNTAIN NATIONAL FOREST
PUBLIC LAND - STATE/MUNICIPAL
- POLITICAL SUBDIVISIONS**
- STATE BOUNDARY
 - COUNTY BOUNDARY
 - TOWN BOUNDARY
 - VILLAGE BOUNDARY
 - URBAN COMPACT BOUNDARY
 - WATER BODY
 - STREAM OR BROOK
- BRIDGE OR CULVERT**
- BRIDGE OR CULVERT > 20'
 - BRIDGE OR CULVERT 6' - 20'
 - VOBCIT BRIDGE
 - VOBCIT CULVERT > 6'
 - B34 / C34 STATE BRIDGE OR CULVERT IDENTIFIER
 - B34 / C34 TOWN BRIDGE OR CULVERT IDENTIFIER

- FEDERAL CLASSIFICATION IDENTIFIER**
- FAU URBAN ARTERIAL OR COLLECTOR
 - MA MINOR ARTERIAL
 - MJC MAJOR COLLECTOR
 - MNC MINOR COLLECTOR
 - PA PRINCIPAL ARTERIAL

DISCLAIMER:
The untraveled highways (laid-out town highways), discontinued highways, and legal trails hereon are those of which the Agency of Transportation has record; others may exist.

Highway and bridge data by the Agency of Transportation. Town short structures are drawn from the Vermont Online Bridge & Culvert Inventory Tool (VOBCIT) database. All other data from the Vermont Center for Geographic Information. Only named streams are shown.

Vermont State Plane Coordinate System
North American Datum of 1983
SPCS_Zone_Identifier: 4400
Geodetic Reference System 80
4,000-meter grid, Easting - Northing



**VERMONT
GENERAL HIGHWAY MAP
Town of Worcester**

WASHINGTON COUNTY
Transportation District #6
Prepared by the
Vermont Agency of Transportation
Division of Policy, Planning and Intermodal Development
in cooperation with
U.S. Department of Transportation
Federal Highway Administration

