

MILEAGE SUMMARY

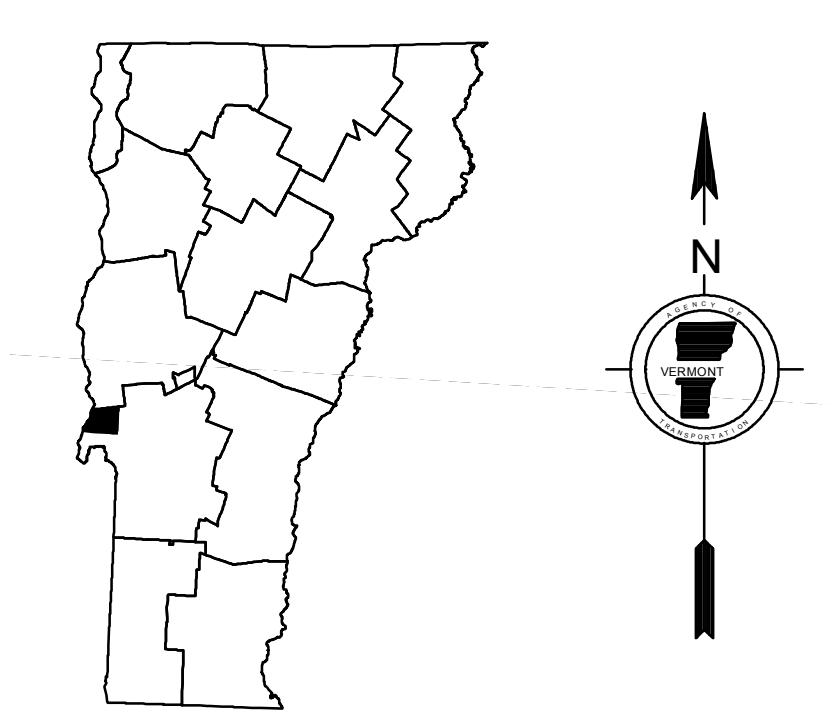
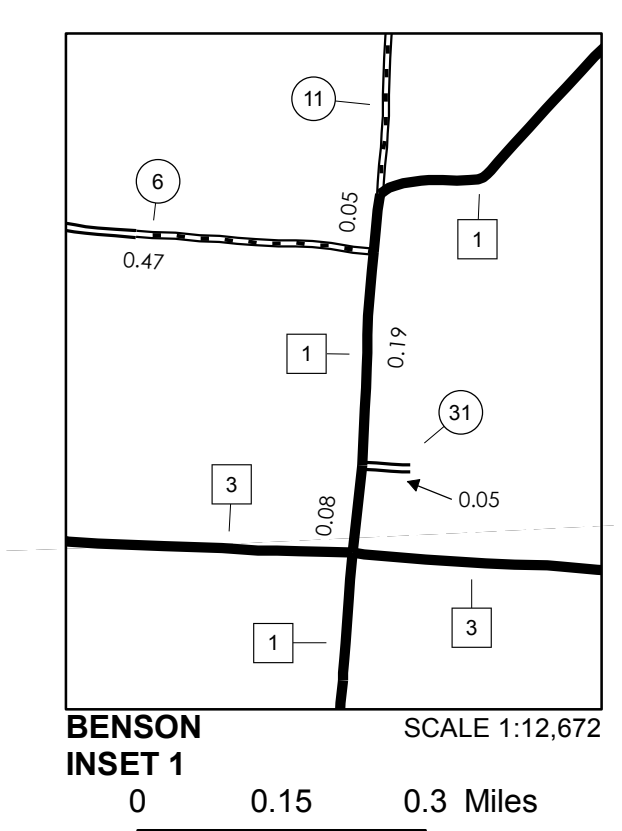
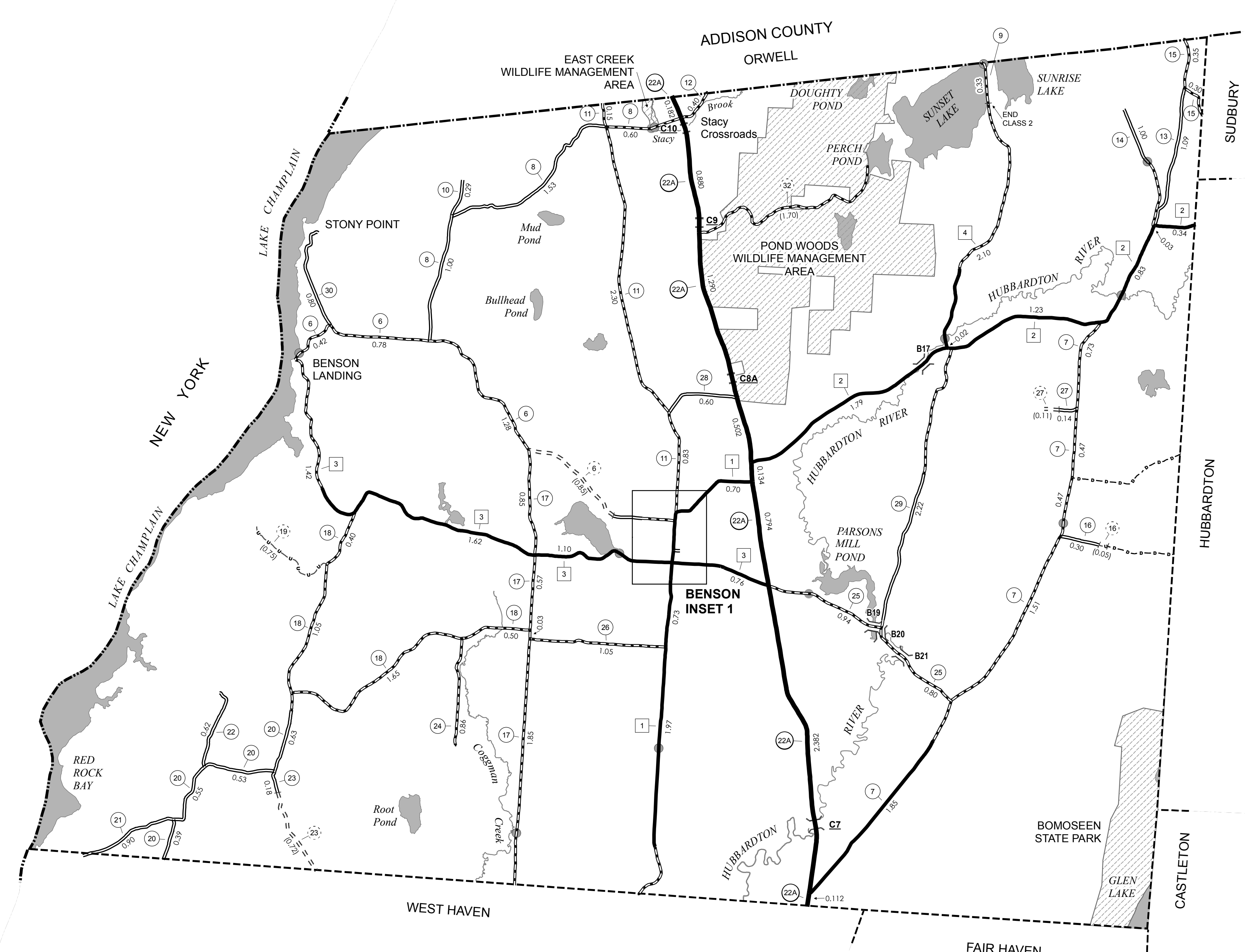
CLASS 2		
TH-1	3.720	
TH-2	4.240	
TH-3	4.900	
TH-4	2.100	
TOTAL CLASS 2	14.960	
CLASS 3		
TOTAL CLASS 3	36.61	
TOTAL TOWN	51.570	
STATE HIGHWAY		
VT-22A	6.276	
TOTAL STATE HIGHWAY	6.276	
TOTAL STATE	6.276	

TOTAL, TRAVELED HIGHWAYS, FEB. 10, 2015: 57.846
(Excludes Class 4, Legal Trail, and Unidentified Corridor Mileage)

TOWN HWY. No.	LENGTH IN MILES CLASS 3	CLASS 4
6	2.95	(0.85)
7	5.03	
8	3.13	
9	0.33	
10	0.29	
11	3.28	
12	0.40	
13	1.09	
14	1.00	
15	0.65	
16	0.30	(0.05)
17	3.30	
18	3.60	
19		(0.75)
20	2.10	
21	0.90	
22	0.62	
23	0.18	(0.72)
24	0.86	
25	1.74	
26	1.05	
27	0.14	
28	0.60	
29	2.22	
30	0.80	
31	0.05	
32		(1.70)
TOTAL	36.61	4.07

TOWN HWY. No.	LENGTH IN MILES "NOT UP TO STANDARD"
27	(0.11)
TOTAL	0.11

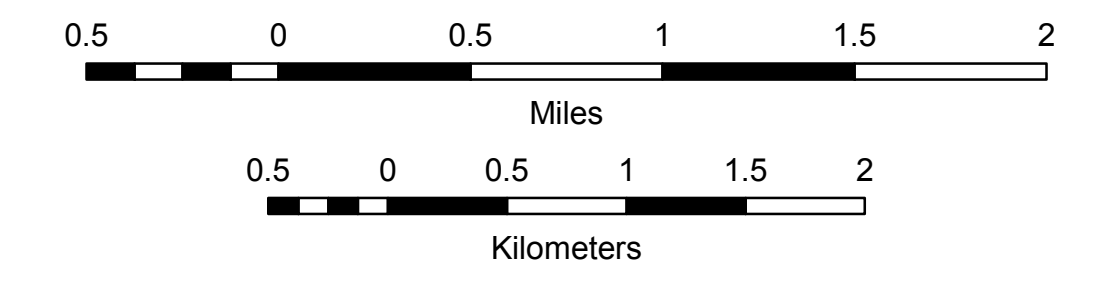
*The sections of the town highways listed above are legally Class 3, but have been deemed "Not Up To Standard" and are functionally Class 4 Town Highways



VERMONT
GENERAL HIGHWAY MAP
Town of Benson
 RUTLAND COUNTY
 Transportation District #3
 Prepared by the
 Vermont Agency of Transportation
 Division of Policy, Planning and Intermodal Development
 in cooperation with
 U.S. Department of Transportation
 Federal Highway Administration

Mileage as of February 10, 2015
Map prepared June 09, 2015

SCALE 1:31,680

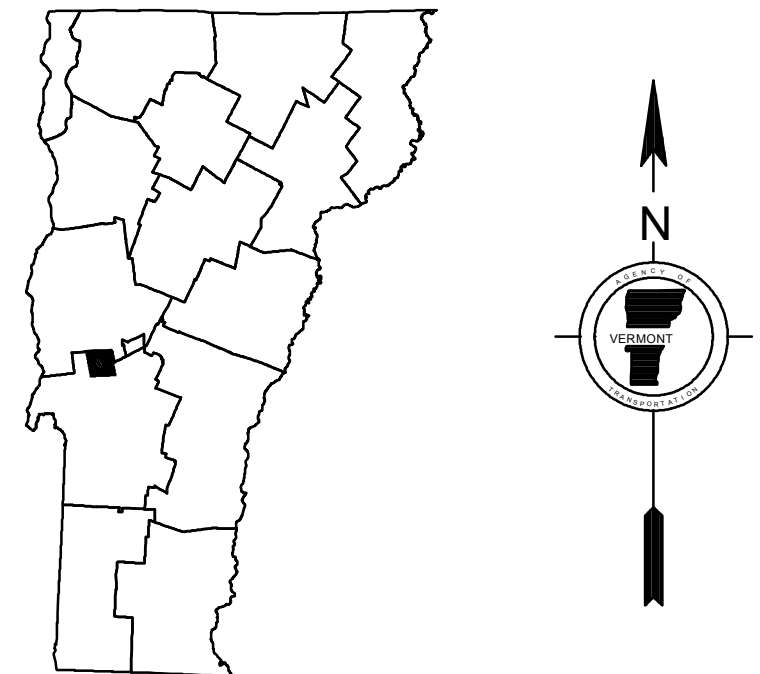
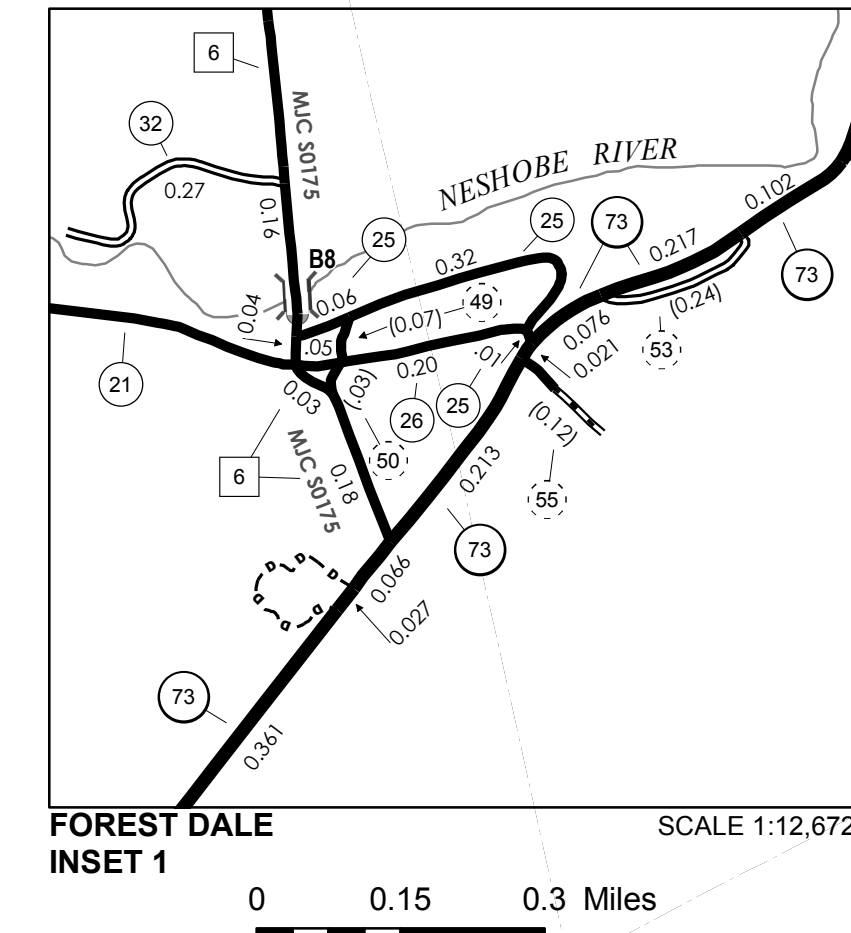
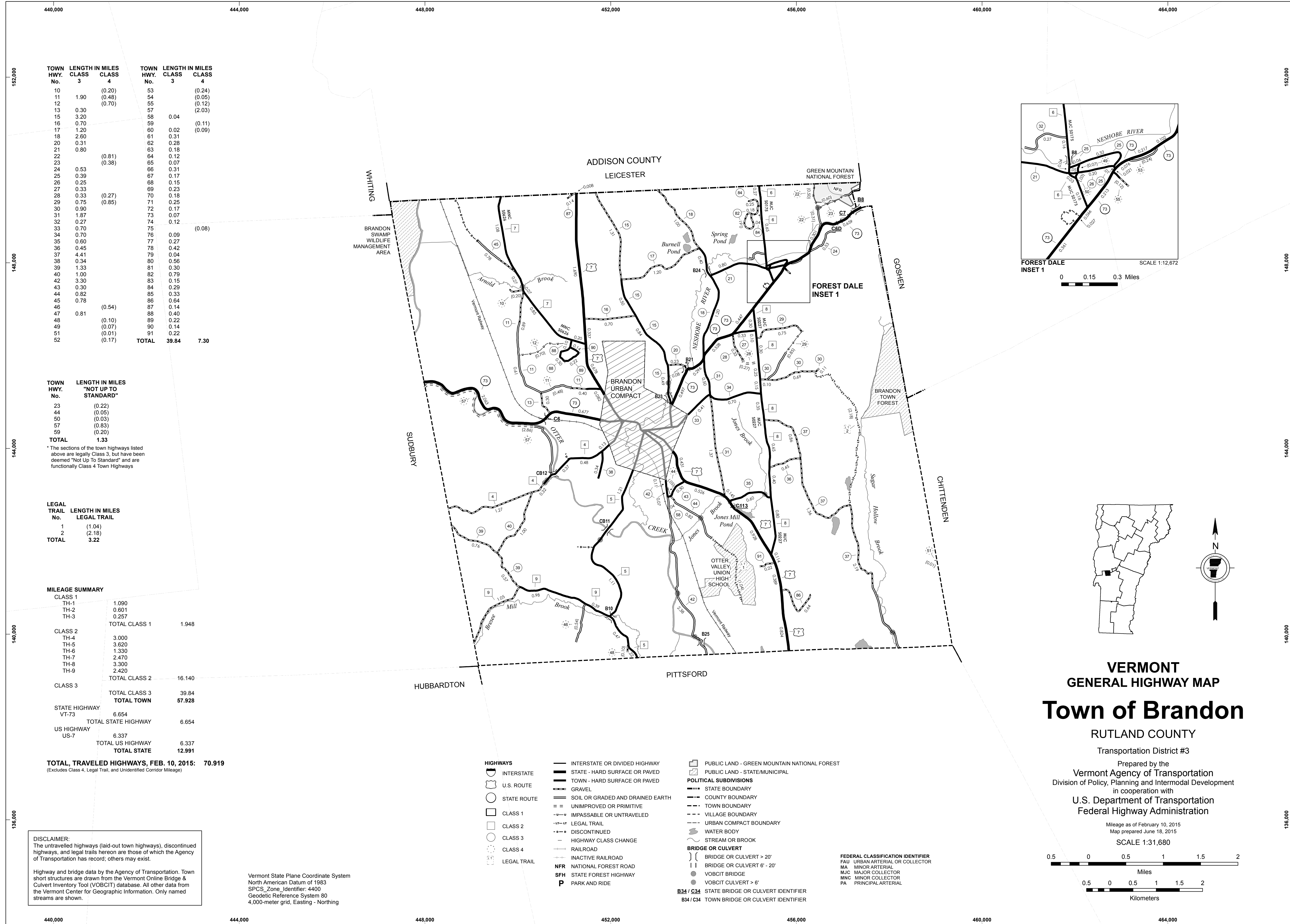


- HIGHWAYS**
- INTERSTATE
 - U.S. ROUTE
 - STATE ROUTE
 - CLASS 1
 - CLASS 2
 - CLASS 3
 - CLASS 4
 - LEGAL TRAIL
- INTERSTATE OR DIVIDED HIGHWAY
 STATE - HARD SURFACE OR PAVED
 TOWN - HARD SURFACE OR PAVED
 GRAVEL
 SOIL OR GRADED AND DRAINED EARTH
 UNIMPROVED OR PRIMITIVE
 IMPASSABLE OR UNTRAVELED
 LEGAL TRAIL
 DISCONTINUED
 HIGHWAY CLASS CHANGE
 RAILROAD
 INACTIVE RAILROAD
 NATIONAL FOREST ROAD
 STATE FOREST HIGHWAY
 PARK AND RIDE
- PUBLIC LAND - GREEN MOUNTAIN NATIONAL FOREST
 PUBLIC LAND - STATE/MUNICIPAL
- POLITICAL SUBDIVISIONS**
- STATE BOUNDARY
 - COUNTY BOUNDARY
 - TOWN BOUNDARY
 - VILLAGE BOUNDARY
 - URBAN COMPACT BOUNDARY
 - WATER BODY
 - STREAM OR BROOK
- BRIDGE OR CULVERT**
- BRIDGE OR CULVERT > 20'
 - BRIDGE OR CULVERT 6' - 20'
 - VOBCIT BRIDGE
 - VOBCIT CULVERT > 6'
 - STATE BRIDGE OR CULVERT IDENTIFIER
 - TOWN BRIDGE OR CULVERT IDENTIFIER
- FEDERAL CLASSIFICATION IDENTIFIER**
- FAU URBAN ARTERIAL OR COLLECTOR
 - MA MINOR ARTERIAL
 - MJC MAJOR COLLECTOR
 - MNC MINOR COLLECTOR
 - PA PRINCIPAL ARTERIAL

Vermont State Plane Coordinate System
North American Datum of 1983
SPCS_Zone_Identifier: 4400
Geodetic Reference System 80
4,000-meter grid, Easting - Northing

DISCLAIMER:
 The untraveled highways (laid-out town highways), discontinued highways, and legal trails hereon are those of which the Agency of Transportation has record; others may exist.

Highway and bridge data by the Agency of Transportation. Town short structures are drawn from the Vermont Online Bridge & Culvert Inventory Tool (VOBCIT) database. All other data from the Vermont Center for Geographic Information. Only named streams are shown.



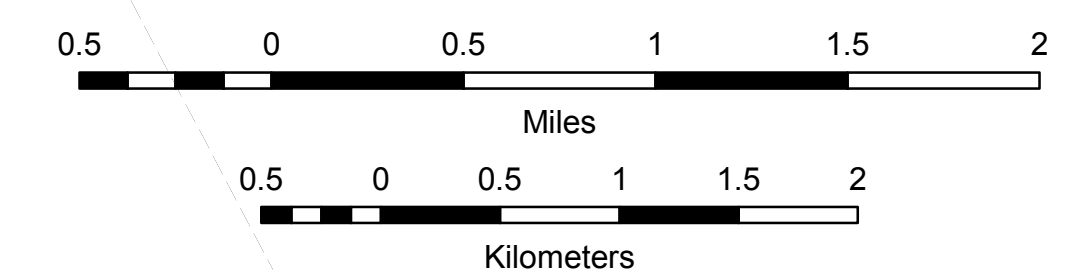
VERMONT
GENERAL HIGHWAY MAP
Town of Brandon

RUTLAND COUNTY
 Transportation District #3

Prepared by the
Vermont Agency of Transportation
 Division of Policy, Planning and Intermodal Development
 in cooperation with
U.S. Department of Transportation
 Federal Highway Administration

Mileage as of February 10, 2015
 Map prepared June 18, 2015

SCALE 1:31,680



TOWN HWY. No.	LENGTH IN MILES CLASS 3	LENGTH IN MILES CLASS 4	TOWN HWY. No.	LENGTH IN MILES CLASS 3	LENGTH IN MILES CLASS 4
10		(0.20)	53		(0.24)
11	1.90	(0.48)	54		(0.05)
12		(0.70)	55		(0.12)
13	0.30		57		(2.03)
15	3.20		58	0.04	
16	0.70		59		(0.11)
17	1.20		60	0.02	(0.09)
18	2.60		61	0.31	
20	0.31		62	0.28	
21	0.80		63	0.18	
22		(0.81)	64	0.12	
23		(0.38)	65	0.07	
24	0.53		66	0.31	
25	0.39		67	0.17	
26	0.25		68	0.15	
27	0.33		69	0.23	
28	0.33	(0.27)	70	0.18	
29	0.75	(0.85)	71	0.25	
30	0.90		72	0.17	
31	1.87		73	0.07	
32	0.27		74	0.12	
33	0.70		75		(0.08)
34	0.70		76	0.09	
35	0.60		77	0.27	
36	0.45		78	0.42	
37	4.41		79	0.04	
38	0.34		80	0.56	
39	1.33		81	0.30	
40	1.00		82	0.79	
42	3.30		83	0.15	
43	0.30		84	0.29	
44	0.82		85	0.33	
45	0.78		86	0.64	
46		(0.54)	87	0.14	
47	0.81		88	0.40	
48		(0.10)	89	0.22	
49		(0.07)	90	0.14	
51		(0.01)	91	0.22	
52		(0.17)	TOTAL	39.84	7.30

TOWN HWY. No.	LENGTH IN MILES "NOT UP TO STANDARD"
23	(0.22)
44	(0.05)
50	(0.03)
57	(0.83)
59	(0.20)
TOTAL	1.33

* The sections of the town highways listed above are legally Class 3, but have been deemed "Not Up To Standard" and are functionally Class 4 Town Highways

LEGAL TRAIL No.	LENGTH IN MILES LEGAL TRAIL
1	(1.04)
2	(2.18)
TOTAL	3.22

MILEAGE SUMMARY	
CLASS 1	
TH-1	1.090
TH-2	0.601
TH-3	0.257
TOTAL CLASS 1	1.948
CLASS 2	
TH-4	3.000
TH-5	3.620
TH-6	1.330
TH-7	2.470
TH-8	3.300
TH-9	2.420
TOTAL CLASS 2	16.140
TOTAL CLASS 3	39.84
TOTAL TOWN	57.928
STATE HIGHWAY	
VT-73	6.654
TOTAL STATE HIGHWAY	6.654
US HIGHWAY	
US-7	6.337
TOTAL US HIGHWAY	6.337
TOTAL STATE	12.991

TOTAL, TRAVELED HIGHWAYS, FEB. 10, 2015: 70.919
 (Excludes Class 4, Legal Trail, and Unidentified Corridor Mileage)

- HIGHWAYS**
- INTERSTATE
- U.S. ROUTE
- STATE ROUTE
- CLASS 1
- CLASS 2
- CLASS 3
- CLASS 4
- LEGAL TRAIL
- INTERSTATE OR DIVIDED HIGHWAY
- STATE - HARD SURFACE OR PAVED
- TOWN - HARD SURFACE OR PAVED
- GRAVEL
- SOIL OR GRADED AND DRAINED EARTH
- UNIMPROVED OR PRIMITIVE
- IMPASSABLE OR UNTRAVELED
- LEGAL TRAIL
- DISCONTINUED
- HIGHWAY CLASS CHANGE
- RAILROAD
- INACTIVE RAILROAD
- NATIONAL FOREST ROAD
- STATE FOREST HIGHWAY
- PARK AND RIDE
- PUBLIC LAND - GREEN MOUNTAIN NATIONAL FOREST
- PUBLIC LAND - STATE/MUNICIPAL
- POLITICAL SUBDIVISIONS**
- STATE BOUNDARY
- COUNTY BOUNDARY
- TOWN BOUNDARY
- VILLAGE BOUNDARY
- URBAN COMPACT BOUNDARY
- WATER BODY
- STREAM OR BROOK
- BRIDGE OR CULVERT**
- BRIDGE OR CULVERT > 20'
- BRIDGE OR CULVERT 6' - 20'
- VOBICIT BRIDGE
- VOBICIT CULVERT > 6'
- B34 / C34 STATE BRIDGE OR CULVERT IDENTIFIER
- B34 / C34 TOWN BRIDGE OR CULVERT IDENTIFIER
- FEDERAL CLASSIFICATION IDENTIFIER
- FAU URBAN ARTERIAL OR COLLECTOR
- MA MINOR ARTERIAL
- MJC MAJOR COLLECTOR
- MNC MINOR COLLECTOR
- PA PRINCIPAL ARTERIAL

DISCLAIMER:
 The untraveled highways (laid-out town highways), discontinued highways, and legal trails hereon are those of which the Agency of Transportation has record; others may exist.

Highway and bridge data by the Agency of Transportation. Town short structures are drawn from the Vermont Online Bridge & Culvert Inventory Tool (VOBCIT) database. All other data from the Vermont Center for Geographic Information. Only named streams are shown.

Vermont State Plane Coordinate System
 North American Datum of 1983
 SPCS_Zone_Identifier: 4400
 Geodetic Reference System 80
 4,000-meter grid, Easting - Northing

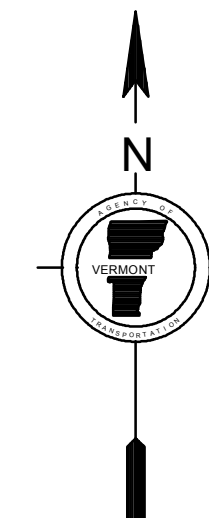
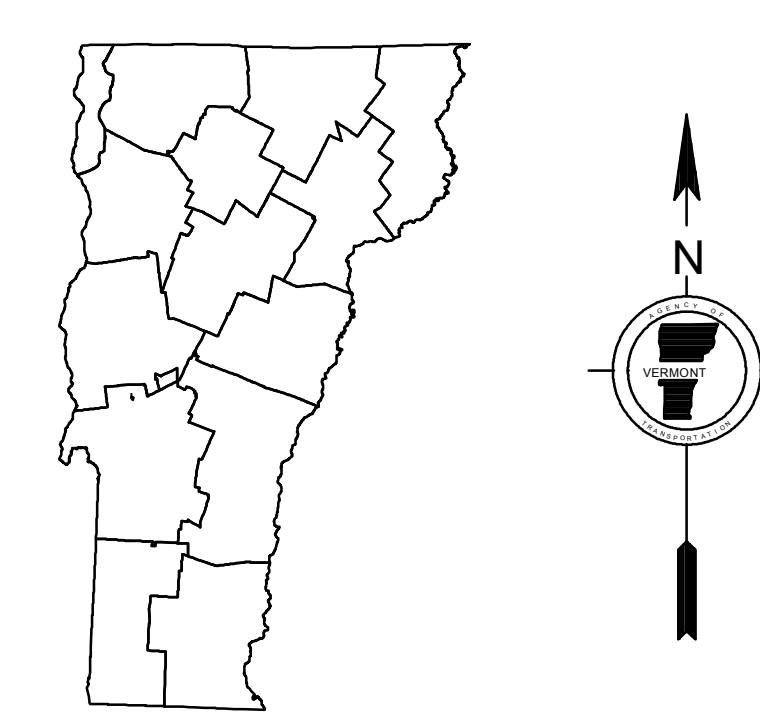
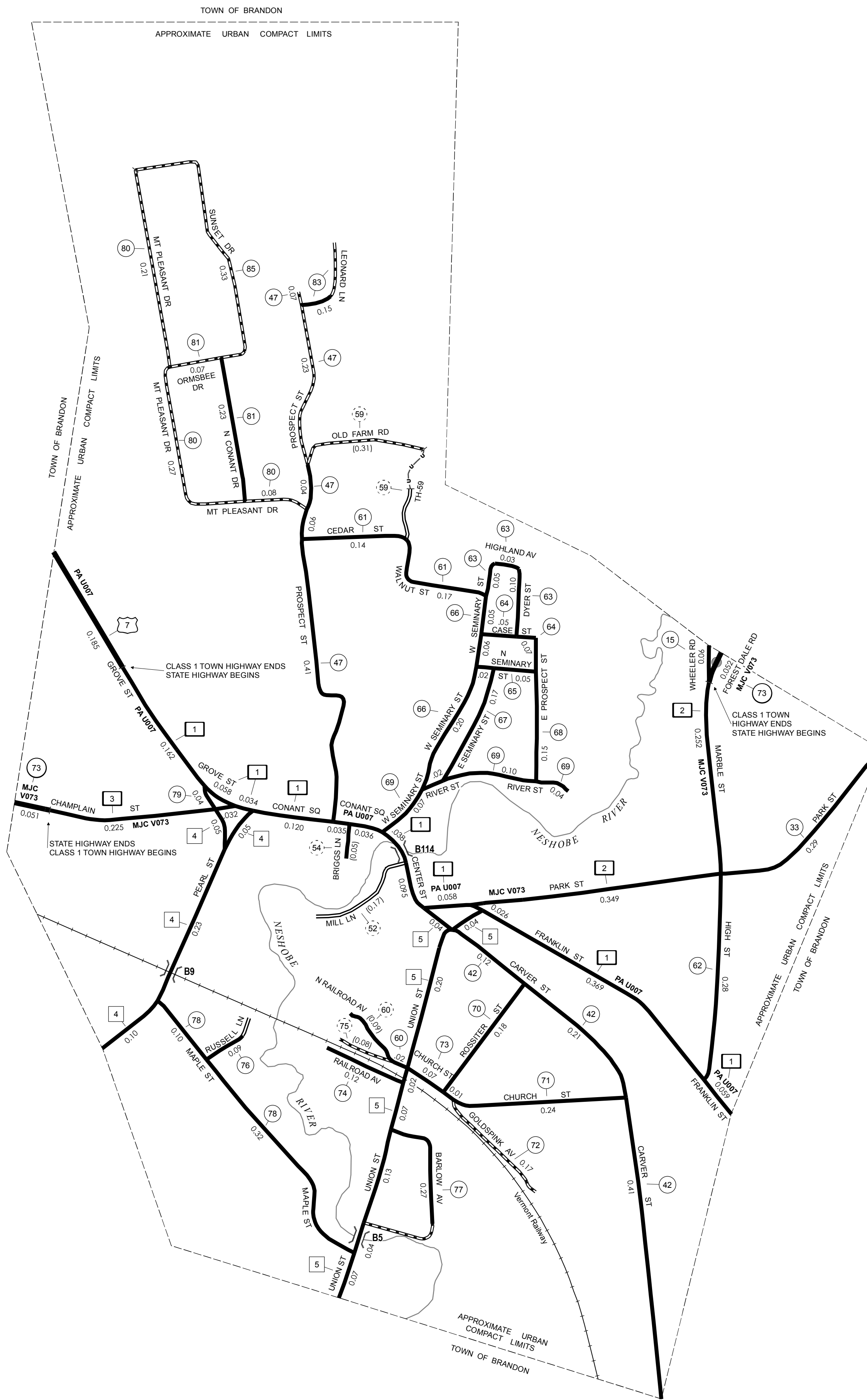
TOWN HWY. No.	LENGTH IN MILES CLASS 3	LENGTH IN MILES CLASS 4	TOWN ROAD NAME
15	0.06		WHEELER RD
33	0.29		PARK ST
42	0.74		CARVER ST
47	0.81		PROSPECT ST
52		(0.17)	MILL LN
54		(0.05)	BRIGGS LN
59		(0.11)	OLD FARM RD
60		(0.09)	N RAILROAD AV
60	0.02		N RAILROAD AV
61	0.17		WALNUT ST
61	0.14		CEDAR ST
62	0.28		HIGH ST
63	0.10		DYER ST
63	0.03		HIGHLAND AV
63	0.05		W SEMINARY ST
64	0.08		CASE ST
64	0.04		E PROSPECT ST
65	0.07		N SEMINARY ST
66	0.31		W SEMINARY ST
67	0.17		E SEMINARY ST
68	0.15		E PROSPECT ST
69	0.16		RIVER ST
69	0.07		W SEMINARY ST
70	0.18		ROSSITER ST
71	0.25		CHURCH ST
72	0.17		GOLDSPINK AV
73	0.07		CHURCH ST
74	0.12		RAILROAD AV
75		(0.08)	TH 75
76	0.09		RUSSELL LN
77	0.27		BARLOW AV
78	0.42		MAPLE ST
79	0.04		TH 79
80	0.56		MT PLEASANT DR
81	0.23		N CONANT DR
81	0.07		ORMSBEE DR
83	0.15		LEONARD LN
85	0.02		ORMSBEE DR
85	0.31		SUNSET DR
TOTAL	6.69	0.50	

TOWN HWY. No.	LENGTH IN MILES "NOT UP TO STANDARD"
59	(0.20)
TOTAL	0.20

* The sections of the town highways listed above are legally Class 3, but have been deemed "Not Up To Standard" and are functionally Class 4 Town Highways

MILEAGE SUMMARY		
CLASS 1		
TH-1	1.090	
TH-2	0.601	
TH-3	0.257	
TOTAL CLASS 1	1.948	
CLASS 2		
TH-4	0.430	
TH-5	0.610	
TOTAL CLASS 2	1.040	
CLASS 3		
TOTAL CLASS 3	6.69	
TOTAL TOWN	9.678	
STATE HIGHWAY		
VT-73	0.103	
TOTAL STATE HIGHWAY	0.103	
US HIGHWAY		
US-7	0.185	
TOTAL US HIGHWAY	0.185	
TOTAL STATE	0.288	
TOTAL TRAVELED HIGHWAYS, FEB. 10, 2015:	9.966	

(Excludes Class 4, Legal Trail, and Unidentified Corridor Mileage)



VERMONT
GENERAL HIGHWAY MAP
**Urban Compact of
Brandon**
RUTLAND COUNTY

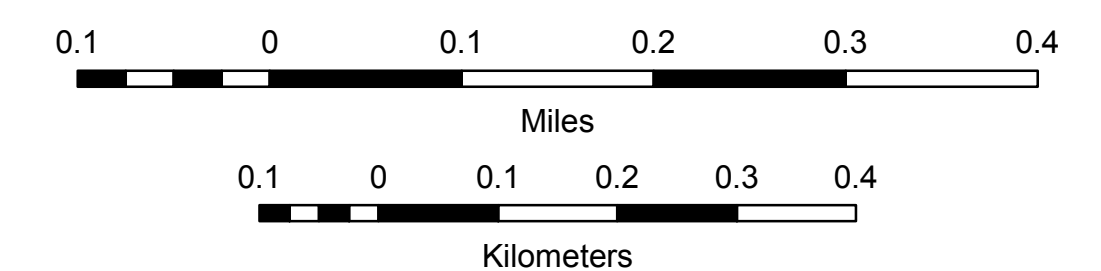
Transportation District #3

Prepared by the
Vermont Agency of Transportation
Division of Policy, Planning and Intermodal Development
in cooperation with
U.S. Department of Transportation
Federal Highway Administration

Mileage as of February 10, 2015

Map prepared June 17, 2015

SCALE 1:6,336

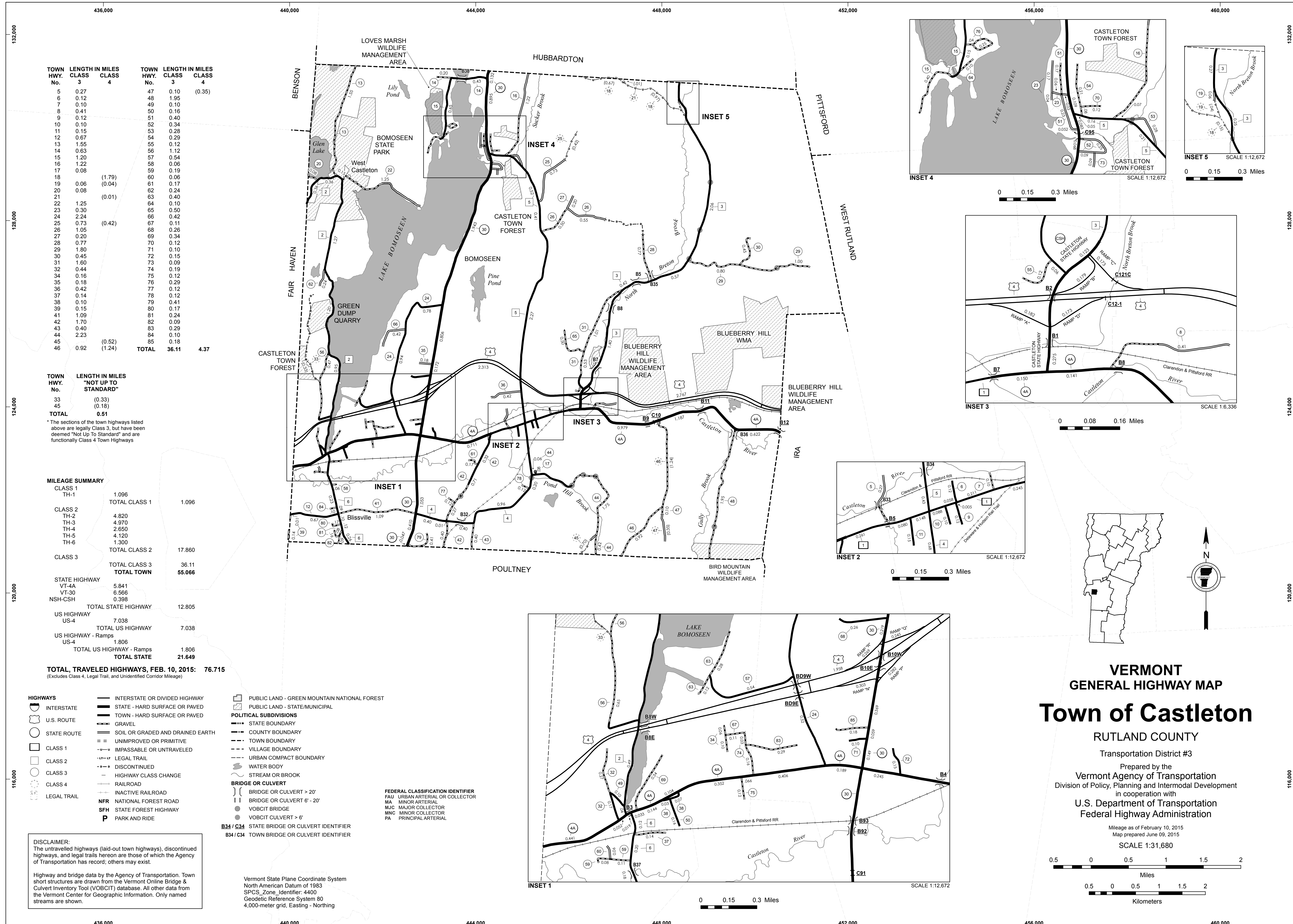


- HIGHWAYS**
- INTERSTATE OR DIVIDED HIGHWAY
- STATE - HARD SURFACE OR PAVED
- TOWN - HARD SURFACE OR PAVED
- GRAVEL
- SOIL OR GRADED AND DRAINED EARTH
- UNIMPROVED OR PRIMITIVE
- IMPASSABLE OR UNTRAVELED
- LEGAL TRAIL
- DISCONTINUED
- HIGHWAY CLASS CHANGE
- RAILROAD
- INACTIVE RAILROAD
- NATIONAL FOREST ROAD
- STATE FOREST HIGHWAY
- PARK AND RIDE
- PUBLIC LAND - GREEN MOUNTAIN NATIONAL FOREST
- PUBLIC LAND - STATE/MUNICIPAL
- POLITICAL SUBDIVISIONS**
- STATE BOUNDARY
- COUNTY BOUNDARY
- TOWN BOUNDARY
- VILLAGE BOUNDARY
- URBAN COMPACT BOUNDARY
- WATER BODY
- STREAM OR BROOK
- BRIDGE OR CULVERT**
- BRIDGE OR CULVERT > 20'
- BRIDGE OR CULVERT 6' - 20'
- VOBICIT BRIDGE
- VOBICIT CULVERT > 6'
- B34 / C34 STATE BRIDGE OR CULVERT IDENTIFIER**
- B34 / C34 TOWN BRIDGE OR CULVERT IDENTIFIER**
- FEDERAL CLASSIFICATION IDENTIFIER**
- FAU URBAN ARTERIAL OR COLLECTOR
- MA MINOR ARTERIAL
- MJC MAJOR COLLECTOR
- MNC MINOR COLLECTOR
- PA PRINCIPAL ARTERIAL

DISCLAIMER:
The untraveled highways (laid-out town highways), discontinued highways, and legal trails hereon are those of which the Agency of Transportation has record; others may exist.

Highway and bridge data by the Agency of Transportation. Town short structures are drawn from the Vermont Online Bridge & Culvert Inventory Tool (VOBCIT) database. All other data from the Vermont Center for Geographic Information. Only named streams are shown.

Vermont State Plane Coordinate System
North American Datum of 1983
SPCS_Zone_Identifier: 4400
Geodetic Reference System 80
2,000-meter grid, Easting - Northing



TOWN HWY. No.	LENGTH IN MILES CLASS 3	LENGTH IN MILES CLASS 4	TOWN HWY. No.	LENGTH IN MILES CLASS 3	LENGTH IN MILES CLASS 4
5	0.27		47	0.10	(0.35)
6	0.12		48	1.95	
7	0.10		49	0.10	
8	0.41		50	0.16	
9	0.12		51	0.40	
10	0.10		52	0.34	
11	0.15		53	0.28	
12	0.67		54	0.29	
13	1.55		55	0.12	
14	0.63		56	1.12	
15	1.20		57	0.54	
16	1.22		58	0.06	
17	0.08		59	0.19	
18		(1.79)	60	0.06	
19	0.06	(0.04)	61	0.17	
20	0.08		62	0.24	
21		(0.01)	63	0.40	
22	1.25		64	0.10	
23	0.30		65	0.50	
24	2.24		66	0.42	
25	0.73	(0.42)	67	0.11	
26	1.05		68	0.26	
27	0.20		69	0.34	
28	0.77		70	0.12	
29	1.80		71	0.10	
30	0.45		72	0.15	
31	1.60		73	0.09	
32	0.44		74	0.19	
34	0.16		75	0.12	
35	0.18		76	0.29	
36	0.42		77	0.12	
37	0.14		78	0.12	
38	0.10		79	0.41	
39	0.15		80	0.17	
41	1.09		81	0.24	
42	1.70		82	0.09	
43	0.40		83	0.29	
44	2.23		84	0.10	
45		(0.52)	85	0.18	
46	0.92	(1.24)	TOTAL	36.11	4.37

TOWN HWY. No.	LENGTH IN MILES "NOT UP TO STANDARD"
33	(0.33)
45	(0.18)
TOTAL	0.51

* The sections of the town highways listed above are legally Class 3, but have been deemed "Not Up To Standard" and are functionally Class 4 Town Highways

MILEAGE SUMMARY		
CLASS 1		
TH-1	1.096	
TOTAL CLASS 1		1.096
CLASS 2		
TH-2	4.820	
TH-3	4.970	
TH-4	2.650	
TH-5	4.120	
TH-6	1.300	
TOTAL CLASS 2		17.860
CLASS 3		
TOTAL CLASS 3		36.11
TOTAL TOWN		55.066
STATE HIGHWAY		
VT-4A	5.841	
VT-30	6.566	
NSH-CSH	0.398	
TOTAL STATE HIGHWAY		12.805
US HIGHWAY		
US-4	7.038	
TOTAL US HIGHWAY		7.038
US HIGHWAY - Ramps		
US-4	1.806	
TOTAL US HIGHWAY - Ramps		1.806
TOTAL STATE		21.649

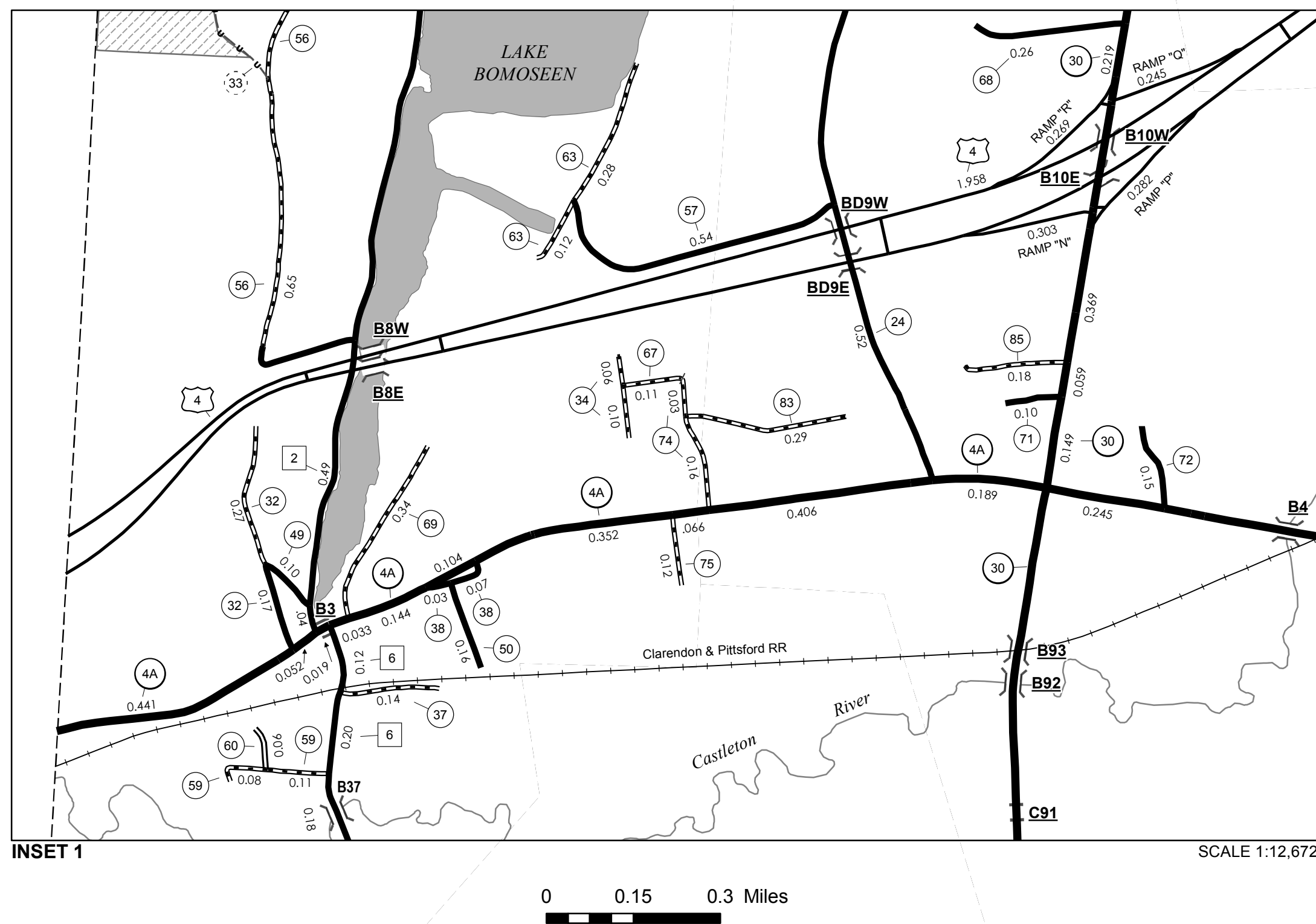
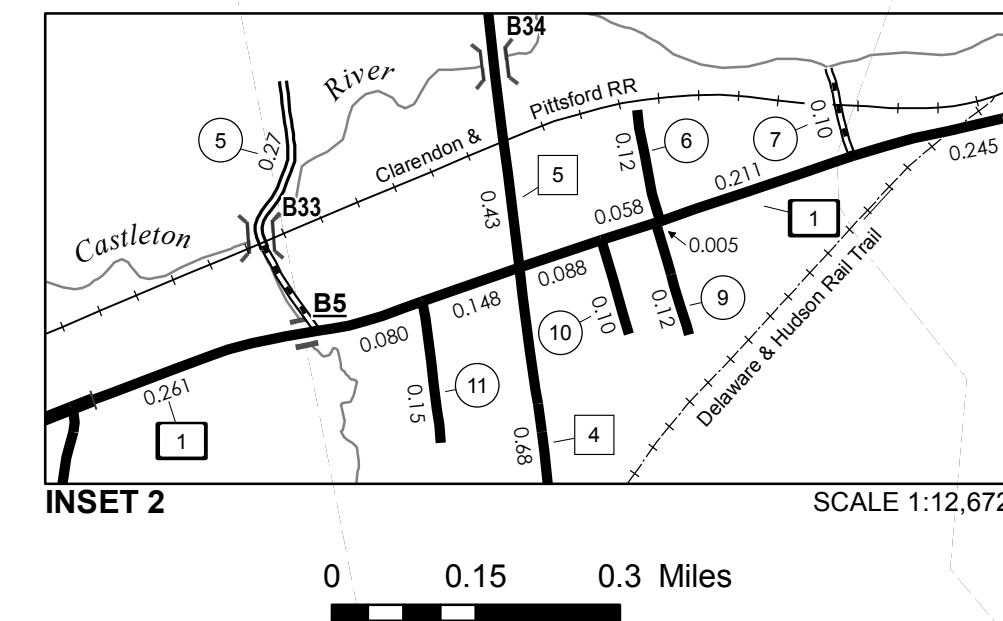
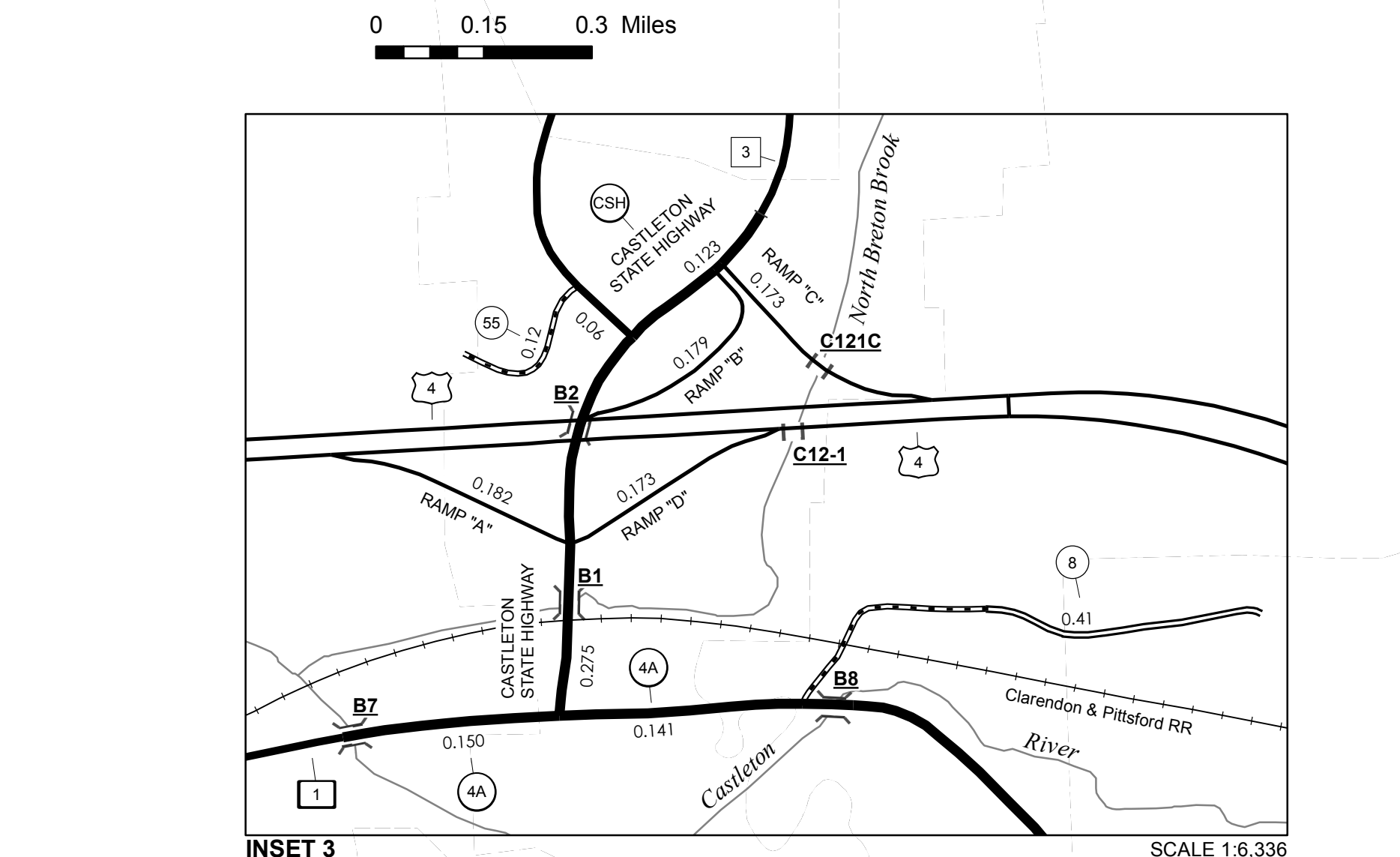
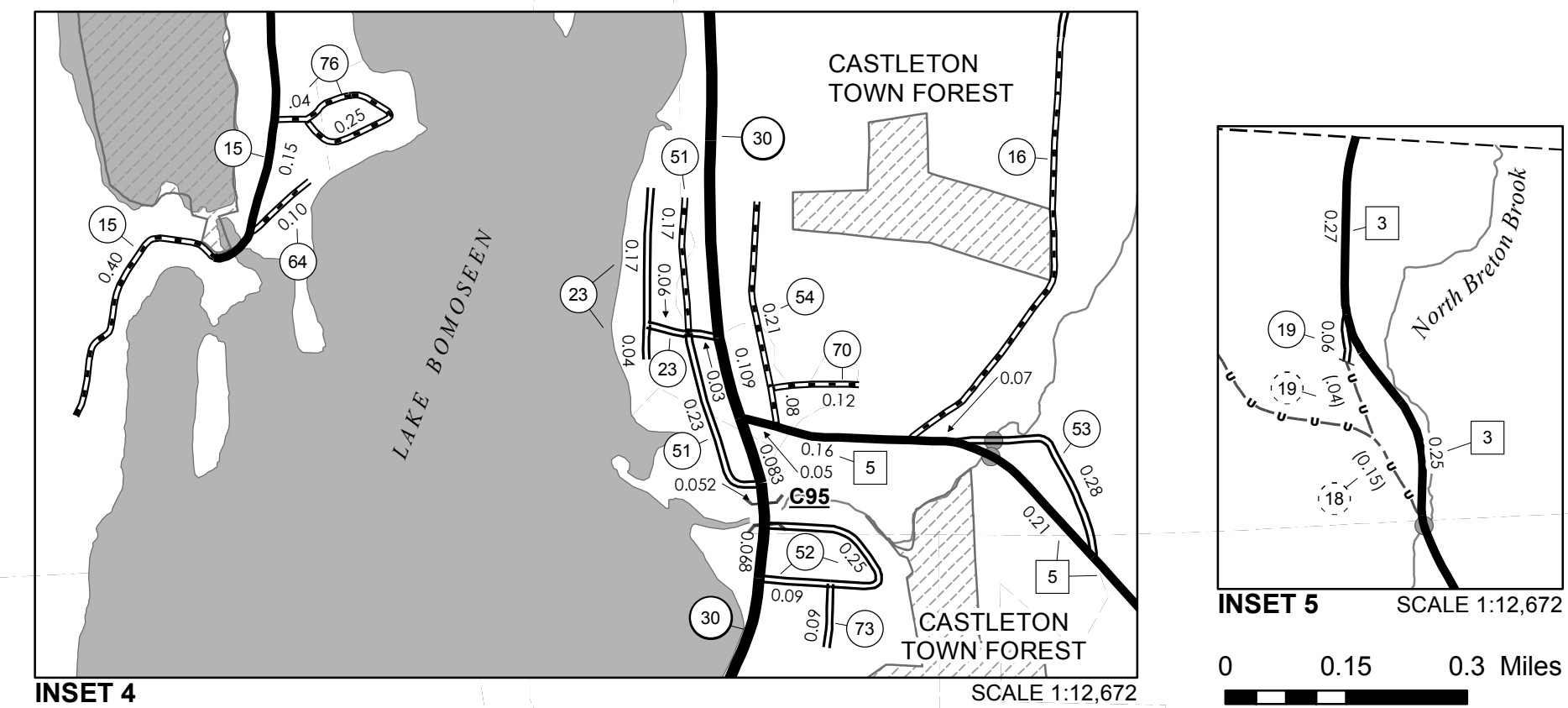
TOTAL TRAVELED HIGHWAYS, FEB. 10, 2015: 76.715
(Excludes Class 4, Legal Trail, and Unidentified Corridor Mileage)

- HIGHWAYS**
 - INTERSTATE OR DIVIDED HIGHWAY
 - STATE - HARD SURFACE OR PAVED
 - TOWN - HARD SURFACE OR PAVED
 - GRAVEL
 - SOIL OR GRADED AND DRAINED EARTH
 - UNIMPROVED OR PRIMITIVE
 - IMPASSABLE OR UNTRAVELED
 - LEGAL TRAIL
 - DISCONTINUED
 - HIGHWAY CLASS CHANGE
 - RAILROAD
 - INACTIVE RAILROAD
 - NFR NATIONAL FOREST ROAD
 - SFH STATE FOREST HIGHWAY
 - P PARK AND RIDE
- PUBLIC LAND - GREEN MOUNTAIN NATIONAL FOREST**
- PUBLIC LAND - STATE/MUNICIPAL**
- POLITICAL SUBDIVISIONS**
 - STATE BOUNDARY
 - COUNTY BOUNDARY
 - TOWN BOUNDARY
 - VILLAGE BOUNDARY
 - URBAN COMPACT BOUNDARY
 - WATER BODY
 - STREAM OR BROOK
- BRIDGE OR CULVERT**
 - BRIDGE OR CULVERT > 20'
 - BRIDGE OR CULVERT 6' - 20'
 - VOBCIT BRIDGE
 - VOBCIT CULVERT > 6'
- B34 / C34 STATE BRIDGE OR CULVERT IDENTIFIER**
- B34 / C34 TOWN BRIDGE OR CULVERT IDENTIFIER**
- FEDERAL CLASSIFICATION IDENTIFIER**
 - FAU URBAN ARTERIAL OR COLLECTOR
 - MA MINOR ARTERIAL
 - MJC MAJOR COLLECTOR
 - MNC MINOR COLLECTOR
 - PA PRINCIPAL ARTERIAL

DISCLAIMER:
The untraveled highways (laid-out town highways), discontinued highways, and legal trails hereon are those of which the Agency of Transportation has record; others may exist.

Highway and bridge data by the Agency of Transportation. Town short structures are drawn from the Vermont Online Bridge & Culvert Inventory Tool (VOBCIT) database. All other data from the Vermont Center for Geographic Information. Only named streams are shown.

Vermont State Plane Coordinate System
North American Datum of 1983
SPCS_Zone_Identifier: 4400
Geodetic Reference System 80
4,000-meter grid, Easting - Northing

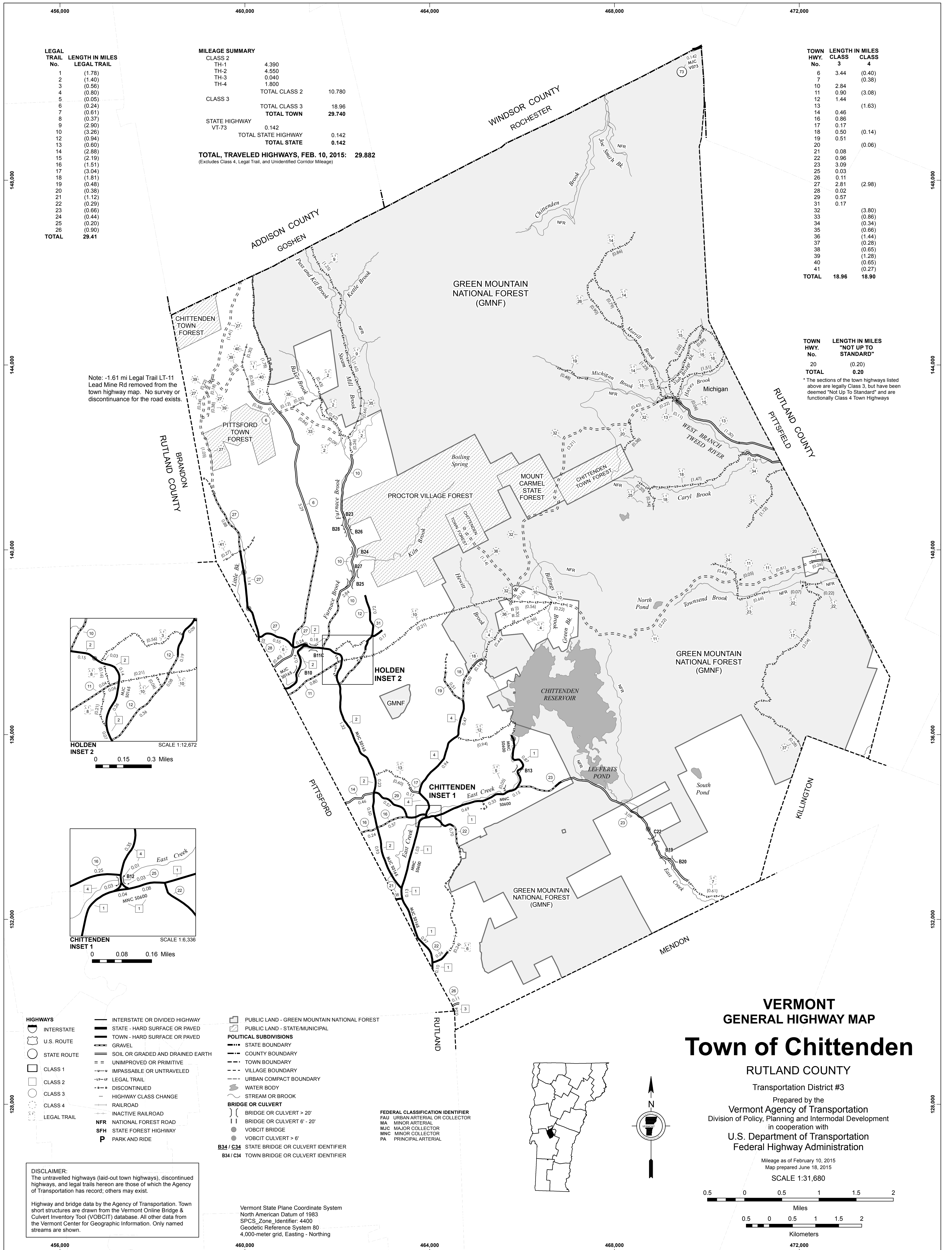


VERMONT GENERAL HIGHWAY MAP

Town of Castleton

RUTLAND COUNTY
Transportation District #3
Prepared by the
Vermont Agency of Transportation
Division of Policy, Planning and Intermodal Development
in cooperation with
U.S. Department of Transportation
Federal Highway Administration

Mileage as of February 10, 2015
Map prepared June 09, 2015
SCALE 1:31,680



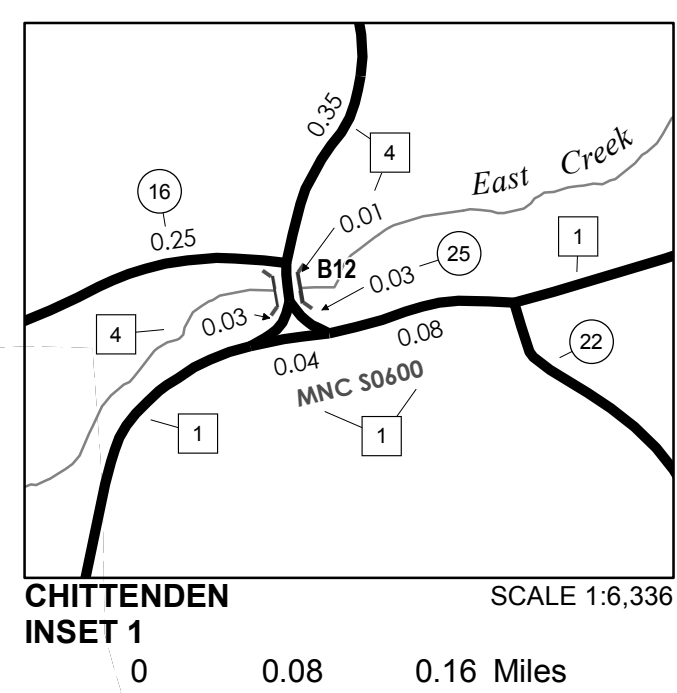
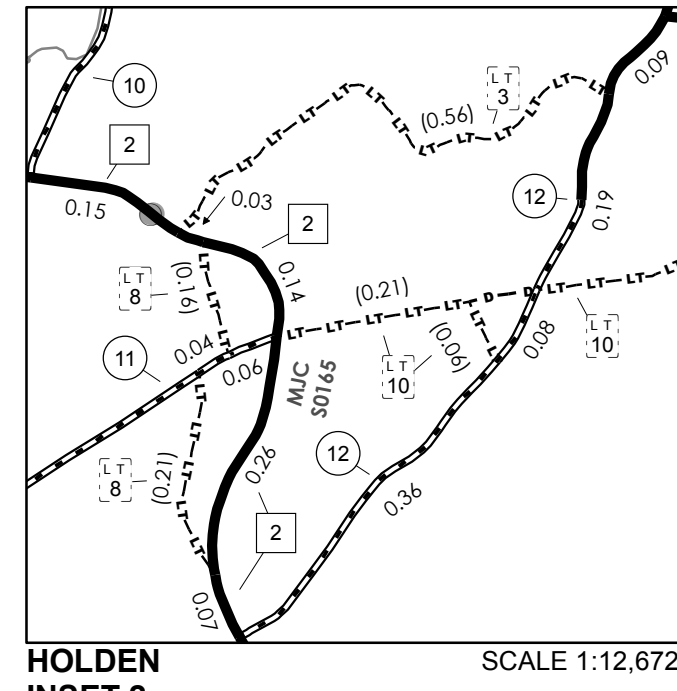
LEGAL TRAIL No.	LENGTH IN MILES LEGAL TRAIL
1	(1.78)
2	(1.40)
3	(0.56)
4	(0.80)
5	(0.05)
6	(0.24)
7	(0.61)
8	(0.37)
9	(2.90)
10	(3.26)
12	(0.94)
13	(0.60)
14	(2.88)
15	(2.19)
16	(1.51)
17	(3.04)
18	(1.81)
19	(0.48)
20	(0.38)
21	(1.12)
22	(0.29)
23	(0.66)
24	(0.44)
25	(0.20)
26	(0.90)
TOTAL	29.41

MILEAGE SUMMARY			
CLASS 2			
TH-1	4.390		
TH-2	4.550		
TH-3	0.040		
TH-4	1.800		
TOTAL CLASS 2		10.780	
CLASS 3			
TOTAL CLASS 3		18.96	
TOTAL TOWN		29.740	
STATE HIGHWAY			
VT-73	0.142		
TOTAL STATE HIGHWAY		0.142	
TOTAL STATE		0.142	
TOTAL, TRAVELED HIGHWAYS, FEB. 10, 2015:		29.882	
<small>(Excludes Class 4, Legal Trail, and Unidentified Corridor Mileage)</small>			

TOWN HWY. No.	LENGTH IN MILES CLASS 3	CLASS 4
6	3.44	(0.40)
7		(0.38)
10	2.84	
11	0.90	(3.08)
12	1.44	
13		(1.63)
14	0.46	
16	0.86	
17	0.17	
18	0.50	(0.14)
19	0.51	
20		(0.06)
21	0.08	
22	0.96	
23	3.09	
25	0.03	
26	0.11	
27	2.81	(2.98)
28	0.02	
29	0.57	
31	0.17	
32		(3.80)
33		(0.86)
34		(0.34)
35		(0.66)
36		(1.44)
37		(0.28)
38		(0.65)
39		(1.28)
40		(0.65)
41		(0.27)
TOTAL	18.96	18.90

Note: -1.61 mi Legal Trail LT-11 Lead Mine Rd removed from the town highway map. No survey or discontinuance for the road exists.

TOWN HWY. No. 20 LENGTH IN MILES "NOT UP TO STANDARD" 0.20
 *The sections of the town highways listed above are legally Class 3, but have been deemed "Not Up To Standard" and are functionally Class 4 Town Highways



- HIGHWAYS**
 - INTERSTATE
 - U.S. ROUTE
 - STATE ROUTE
 - CLASS 1
 - CLASS 2
 - CLASS 3
 - CLASS 4
 - LEGAL TRAIL
- INTERSTATE OR DIVIDED HIGHWAY
- STATE - HARD SURFACE OR PAVED
- TOWN - HARD SURFACE OR PAVED
- GRAVEL
- SOIL OR GRADED AND DRAINED EARTH
- UNIMPROVED OR PRIMITIVE
- IMPASSABLE OR UNTRAVELED
- LEGAL TRAIL
- DISCONTINUED
- HIGHWAY CLASS CHANGE
- RAILROAD
- INACTIVE RAILROAD
- NFR NATIONAL FOREST ROAD
- SFH STATE FOREST HIGHWAY
- P PARK AND RIDE

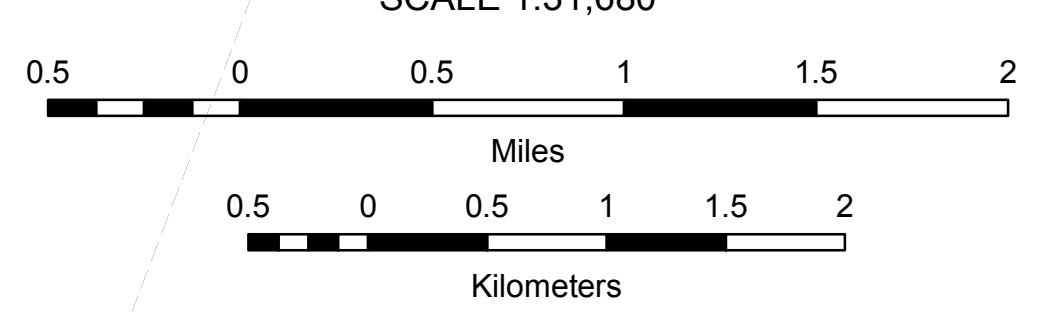
- PUBLIC LAND - GREEN MOUNTAIN NATIONAL FOREST
- PUBLIC LAND - STATE/MUNICIPAL
- POLITICAL SUBDIVISIONS**
 - STATE BOUNDARY
 - COUNTY BOUNDARY
 - TOWN BOUNDARY
 - VILLAGE BOUNDARY
 - URBAN COMPACT BOUNDARY
 - WATER BODY
 - STREAM OR BROOK
 - BRIDGE OR CULVERT**
 - BRIDGE OR CULVERT > 20'
 - BRIDGE OR CULVERT 6' - 20'
 - VOBCIT BRIDGE
 - VOBCIT CULVERT > 6'
 - B34 / C34 STATE BRIDGE OR CULVERT IDENTIFIER
 - B34 / C34 TOWN BRIDGE OR CULVERT IDENTIFIER

- FEDERAL CLASSIFICATION IDENTIFIER**
 - FAU URBAN ARTERIAL OR COLLECTOR
 - MA MINOR ARTERIAL
 - MJC MAJOR COLLECTOR
 - MNC MINOR COLLECTOR
 - PA PRINCIPAL ARTERIAL

Vermont State Plane Coordinate System
 North American Datum of 1983
 SPCS_Zone_Identifier: 4400
 Geodetic Reference System 80
 4,000-meter grid, Easting - Northing

VERMONT GENERAL HIGHWAY MAP
Town of Chittenden
 RUTLAND COUNTY
 Transportation District #3
 Prepared by the
 Vermont Agency of Transportation
 Division of Policy, Planning and Intermodal Development
 in cooperation with
 U.S. Department of Transportation
 Federal Highway Administration

Mileage as of February 10, 2015
 Map prepared June 18, 2015
 SCALE 1:31,680





TOWN HWY. No.	LENGTH IN MILES CLASS 3	CLASS 4
9	3.76	
10	0.19	
11	1.95	
12	1.52	
13	0.95	
14	0.31	
15	0.11	
16	0.21	
17	1.64	
18		(1.30)
19	0.65	
20	0.70	
21	0.30	
22	2.20	
23	0.32	
24	0.58	
25	1.55	
26	1.29	
28	0.50	
29	0.06	
31	0.07	
32	0.13	
33		(0.07)
34	0.07	
35	0.06	
37	0.60	
38	0.14	
39	3.06	
40	0.15	
42	0.42	
43	0.14	
44	0.28	
45	0.28	
46	0.24	
47	0.20	
48	0.21	
49	0.53	
50	0.15	
51	0.36	
52		(0.28)
TOTAL	25.88	1.91

MILEAGE SUMMARY		
CLASS 2		
TH-1	4.110	
TH-2	5.550	
TH-3	6.210	
TH-4	1.940	
TH-6	0.540	
TH-7	0.740	
TH-8	3.250	
TH-9	0.810	
TOTAL CLASS 2	23.160	
CLASS 2 - Ramps		
TH-9	0.030	
TOTAL CLASS 2 - Ramps	0.030	
CLASS 3		
TOTAL CLASS 3	25.88	
TOTAL TOWN	49.070	
STATE HIGHWAY		
VT-7B	4.406	
VT-103	1.979	
VT-133	1.434	
NSH-CSH	0.914	
TOTAL STATE HIGHWAY	8.733	
STATE HIGHWAY - Ramps		
VT-103	0.127	
TOTAL STATE HIGHWAY - Ramps	0.127	
US HIGHWAY		
US-7	5.656	
TOTAL US HIGHWAY	5.656	
US HIGHWAY - Ramps		
US-7	0.114	
TOTAL US HIGHWAY - Ramps	0.114	
TOTAL STATE	14.630	

TOTAL, TRAVELED HIGHWAYS, FEB. 10, 2015: 63.700
 (Excludes Class 4, Legal Trail, and Unidentified Corridor Mileage)

- HIGHWAYS**
 - INTERSTATE
 - U.S. ROUTE
 - STATE ROUTE
 - CLASS 1
 - CLASS 2
 - CLASS 3
 - CLASS 4
 - LEGAL TRAIL
- INTERSTATE OR DIVIDED HIGHWAY
- STATE - HARD SURFACE OR PAVED
- TOWN - HARD SURFACE OR PAVED
- GRAVEL
- SOIL OR GRADED AND DRAINED EARTH
- UNIMPROVED OR PRIMITIVE
- IMPASSABLE OR UNTRAVELED
- LEGAL TRAIL
- DISCONTINUED
- HIGHWAY CLASS CHANGE
- RAILROAD
- INACTIVE RAILROAD
- NFR NATIONAL FOREST ROAD
- SFH STATE FOREST HIGHWAY
- P PARK AND RIDE

DISCLAIMER:
 The untraveled highways (laid-out town highways), discontinued highways, and legal trails hereon are those of which the Agency of Transportation has record; others may exist.

Highway and bridge data by the Agency of Transportation. Town short structures are drawn from the Vermont Online Bridge & Culvert Inventory Tool (VOBCIT) database. All other data from the Vermont Center for Geographic Information. Only named streams are shown.

- PUBLIC LAND - GREEN MOUNTAIN NATIONAL FOREST
- PUBLIC LAND - STATE/MUNICIPAL
- POLITICAL SUBDIVISIONS**
 - STATE BOUNDARY
 - COUNTY BOUNDARY
 - TOWN BOUNDARY
 - VILLAGE BOUNDARY
 - URBAN COMPACT BOUNDARY
- WATER BODY
- STREAM OR BROOK
- BRIDGE OR CULVERT**
 - BRIDGE OR CULVERT > 20'
 - BRIDGE OR CULVERT 6' - 20'
 - VOBCIT BRIDGE
 - VOBCIT CULVERT > 6'
 - B34 / C34 STATE BRIDGE OR CULVERT IDENTIFIER
 - B34 / C34 TOWN BRIDGE OR CULVERT IDENTIFIER

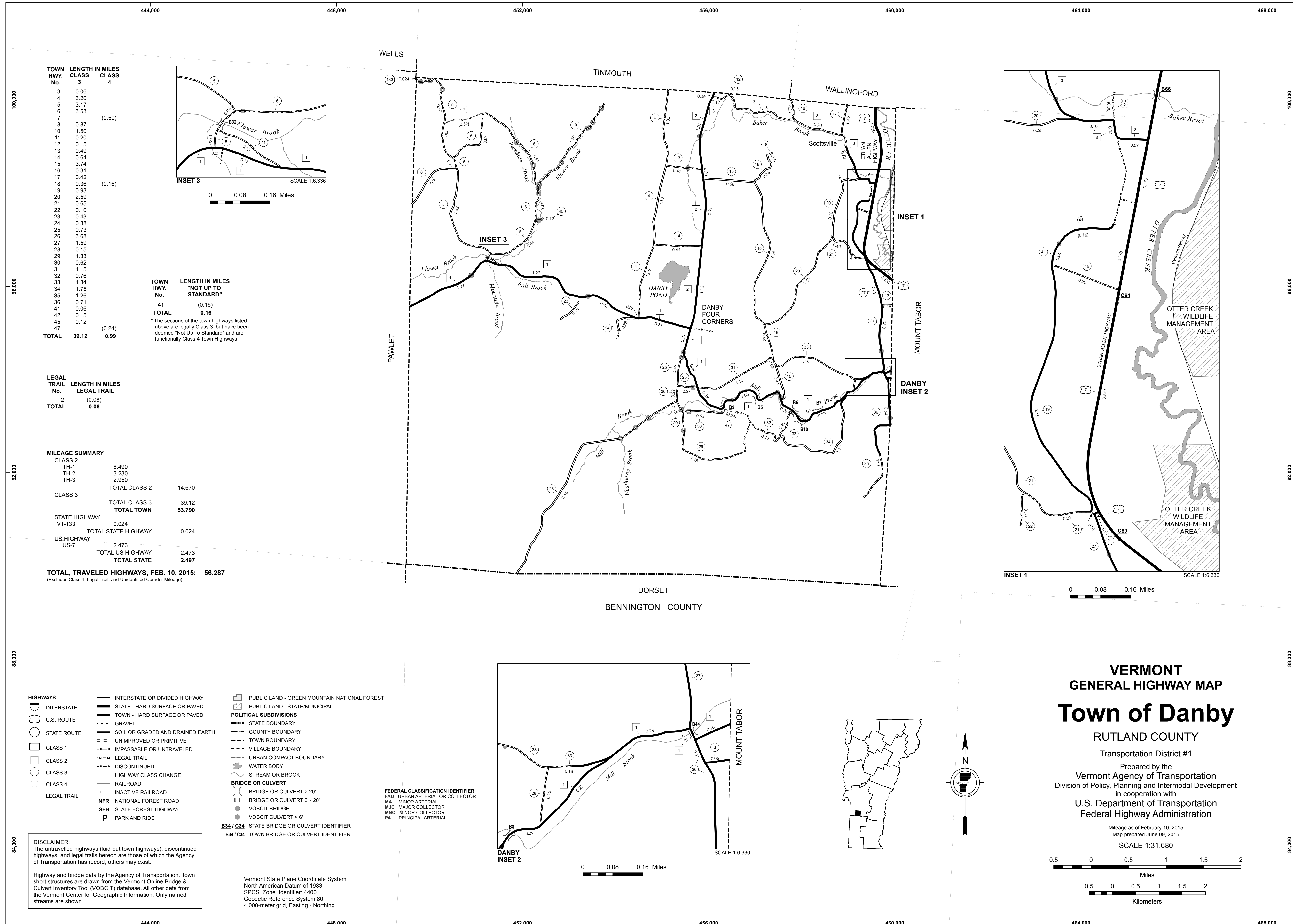
FEDERAL CLASSIFICATION IDENTIFIER
 FAU URBAN ARTERIAL OR COLLECTOR
 MA MINOR ARTERIAL
 MJC MAJOR COLLECTOR
 MNC MINOR COLLECTOR
 PA PRINCIPAL ARTERIAL

Vermont State Plane Coordinate System
 North American Datum of 1983
 SPCS_Zone_Identifier: 4400
 Geodetic Reference System 80
 4,000-meter grid, Easting - Northing

VERMONT
GENERAL HIGHWAY MAP
Town of Clarendon
 RUTLAND COUNTY
 Transportation District #3
 Prepared by the
 Vermont Agency of Transportation
 Division of Policy, Planning and Intermodal Development
 in cooperation with
 U.S. Department of Transportation
 Federal Highway Administration

Mileage as of February 10, 2015
 Map prepared June 09, 2015
 SCALE 1:31,680

0.5 0 0.5 1 1.5 2
 Miles
 0.5 0 0.5 1 1.5 2
 Kilometers



TOWN HWY. No.	LENGTH IN MILES CLASS 3	CLASS 4
3	0.06	
4	3.20	
5	3.17	
6	3.53	
7		(0.59)
8	0.87	
10	1.50	
11	0.20	
12	0.15	
13	0.49	
14	0.64	
15	3.74	
16	0.31	
17	0.42	
18	0.36	(0.16)
19	0.93	
20	2.59	
21	0.65	
22	0.10	
23	0.43	
24	0.38	
25	0.73	
26	3.68	
27	1.59	
28	0.15	
29	1.33	
30	0.62	
31	1.15	
32	0.76	
33	1.34	
34	1.75	
35	1.26	
36	0.71	
41	0.06	
42	0.15	
45	0.12	
47		(0.24)
TOTAL	39.12	0.99

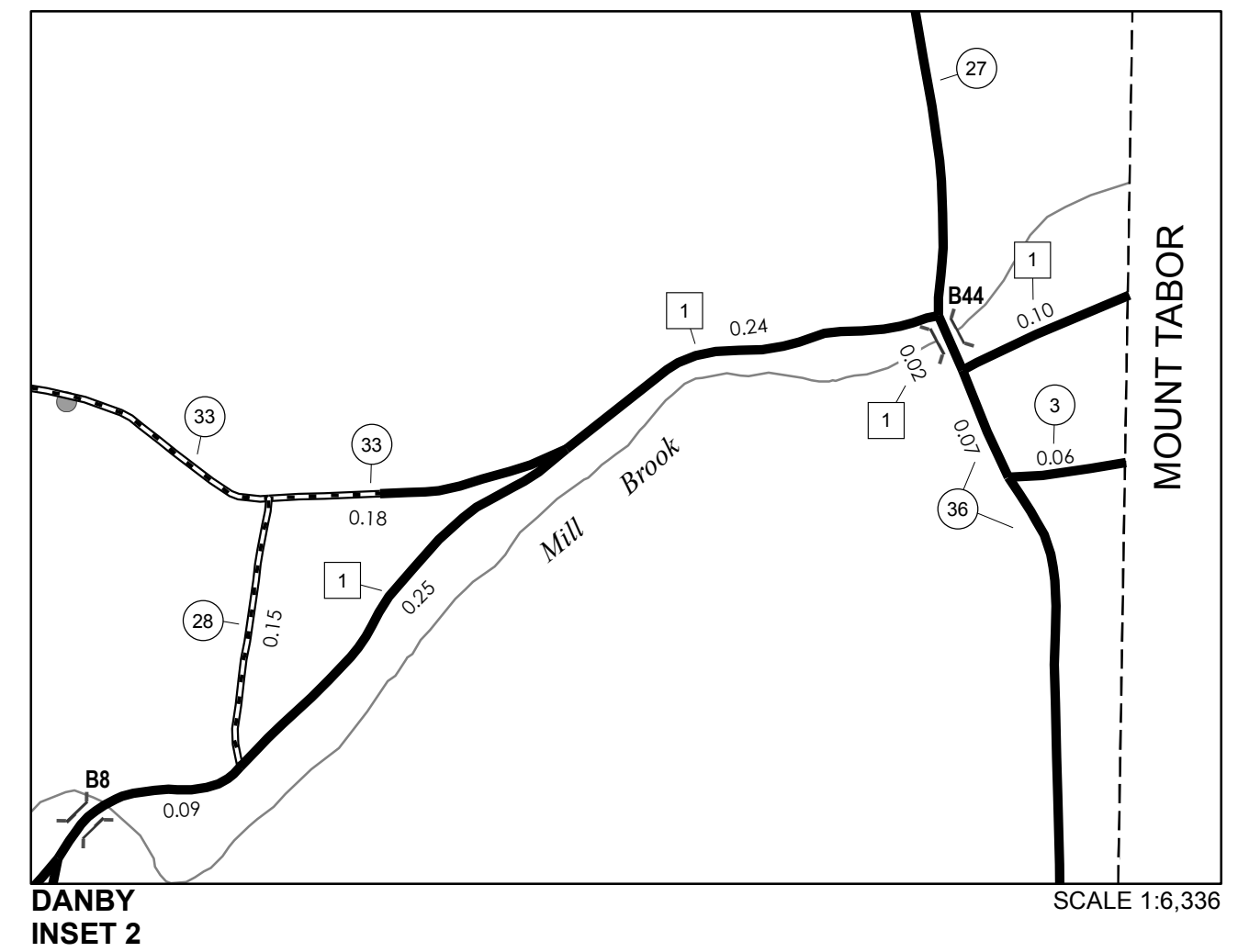
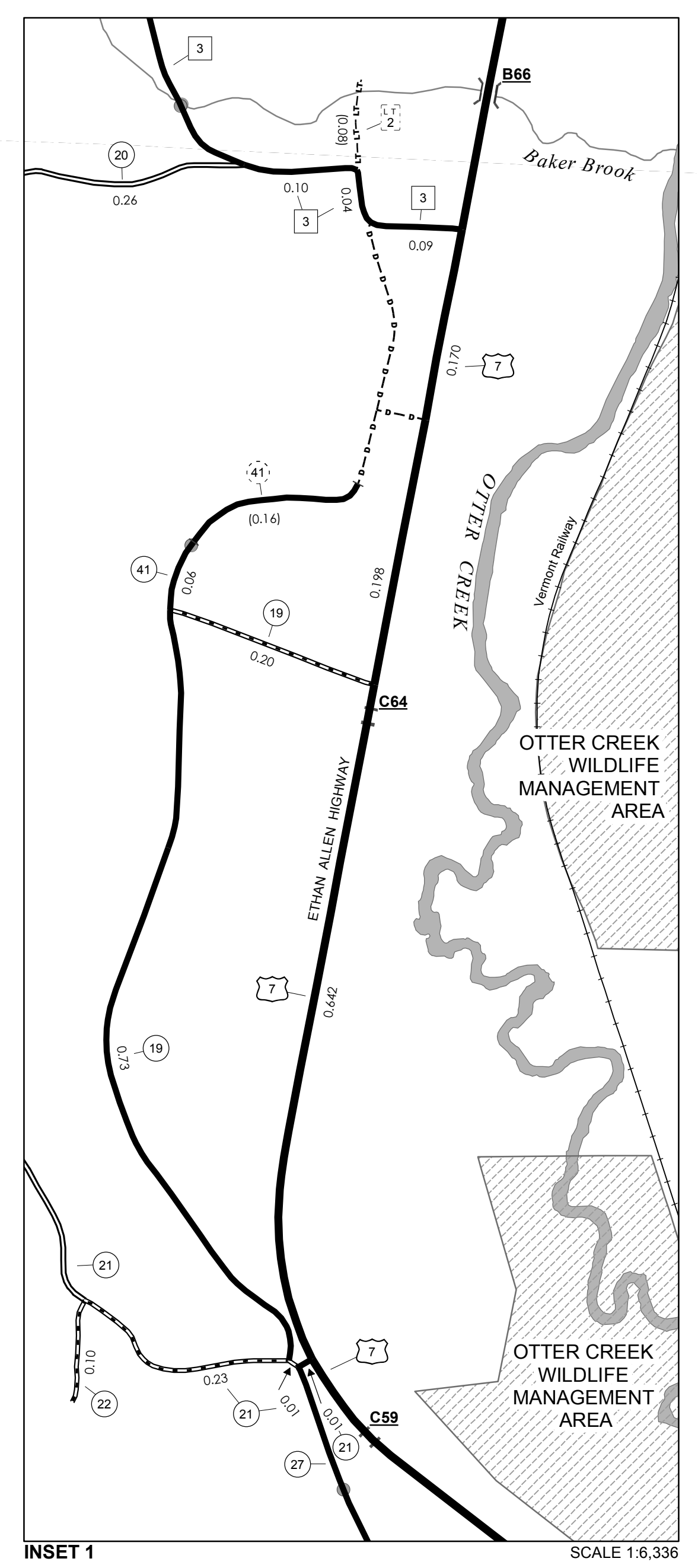
TOWN HWY. No.	LENGTH IN MILES "NOT UP TO STANDARD"
41	(0.16)
TOTAL	0.16

* The sections of the town highways listed above are legally Class 3, but have been deemed "Not Up To Standard" and are functionally Class 4 Town Highways

LEGAL TRAIL No.	LENGTH IN MILES LEGAL TRAIL
2	(0.08)
TOTAL	0.08

MILEAGE SUMMARY		
CLASS 2		
TH-1	8.490	
TH-2	3.230	
TH-3	2.950	
TOTAL CLASS 2	14.670	
CLASS 3		
TOTAL CLASS 3	39.12	
TOTAL TOWN	53.790	
STATE HIGHWAY		
VT-133	0.024	
TOTAL STATE HIGHWAY	0.024	
US HIGHWAY		
US-7	2.473	
TOTAL US HIGHWAY	2.473	
TOTAL STATE	2.497	

TOTAL, TRAVELED HIGHWAYS, FEB. 10, 2015: 56.287
 (Excludes Class 4, Legal Trail, and Unidentified Corridor Mileage)



- HIGHWAYS**
 - INTERSTATE OR DIVIDED HIGHWAY
 - STATE - HARD SURFACE OR PAVED
 - TOWN - HARD SURFACE OR PAVED
 - GRAVEL
 - SOIL OR GRADED AND DRAINED EARTH
 - UNIMPROVED OR PRIMITIVE
 - IMPASSABLE OR UNTRAVELED
 - LEGAL TRAIL
 - DISCONTINUED
 - HIGHWAY CLASS CHANGE
 - RAILROAD
 - INACTIVE RAILROAD
 - NFR NATIONAL FOREST ROAD
 - SFH STATE FOREST HIGHWAY
 - P PARK AND RIDE
- POLITICAL SUBDIVISIONS**
 - STATE BOUNDARY
 - COUNTY BOUNDARY
 - TOWN BOUNDARY
 - VILLAGE BOUNDARY
 - URBAN COMPACT BOUNDARY
 - WATER BODY
 - STREAM OR BROOK
- BRIDGE OR CULVERT**
 - BRIDGE OR CULVERT > 20'
 - BRIDGE OR CULVERT 6' - 20'
 - VOBCIT BRIDGE
 - VOBCIT CULVERT > 6'
- FEDERAL CLASSIFICATION IDENTIFIER**
 - FAU URBAN ARTERIAL OR COLLECTOR
 - MA MINOR ARTERIAL
 - MJC MAJOR COLLECTOR
 - MNC MINOR COLLECTOR
 - PA PRINCIPAL ARTERIAL
- STATE BRIDGE OR CULVERT IDENTIFIER**
 - B34 / C34 STATE BRIDGE OR CULVERT IDENTIFIER
 - B34 / C34 TOWN BRIDGE OR CULVERT IDENTIFIER

DISCLAIMER:
 The untraveled highways (laid-out town highways), discontinued highways, and legal trails hereon are those of which the Agency of Transportation has record; others may exist.

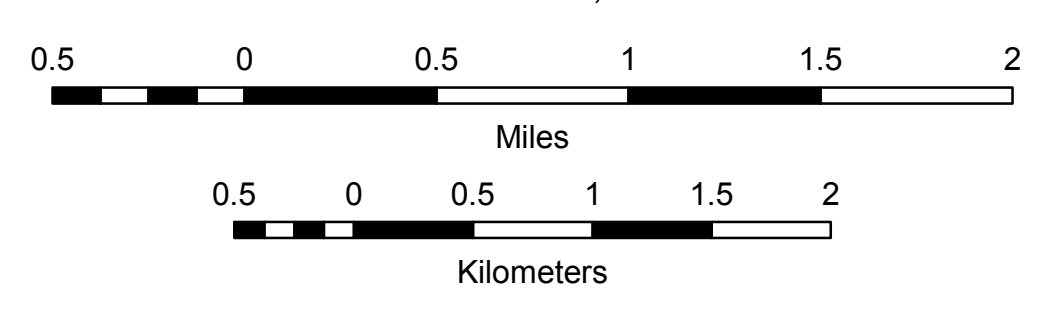
Highway and bridge data by the Agency of Transportation. Town short structures are drawn from the Vermont Online Bridge & Culvert Inventory Tool (VOBCIT) database. All other data from the Vermont Center for Geographic Information. Only named streams are shown.

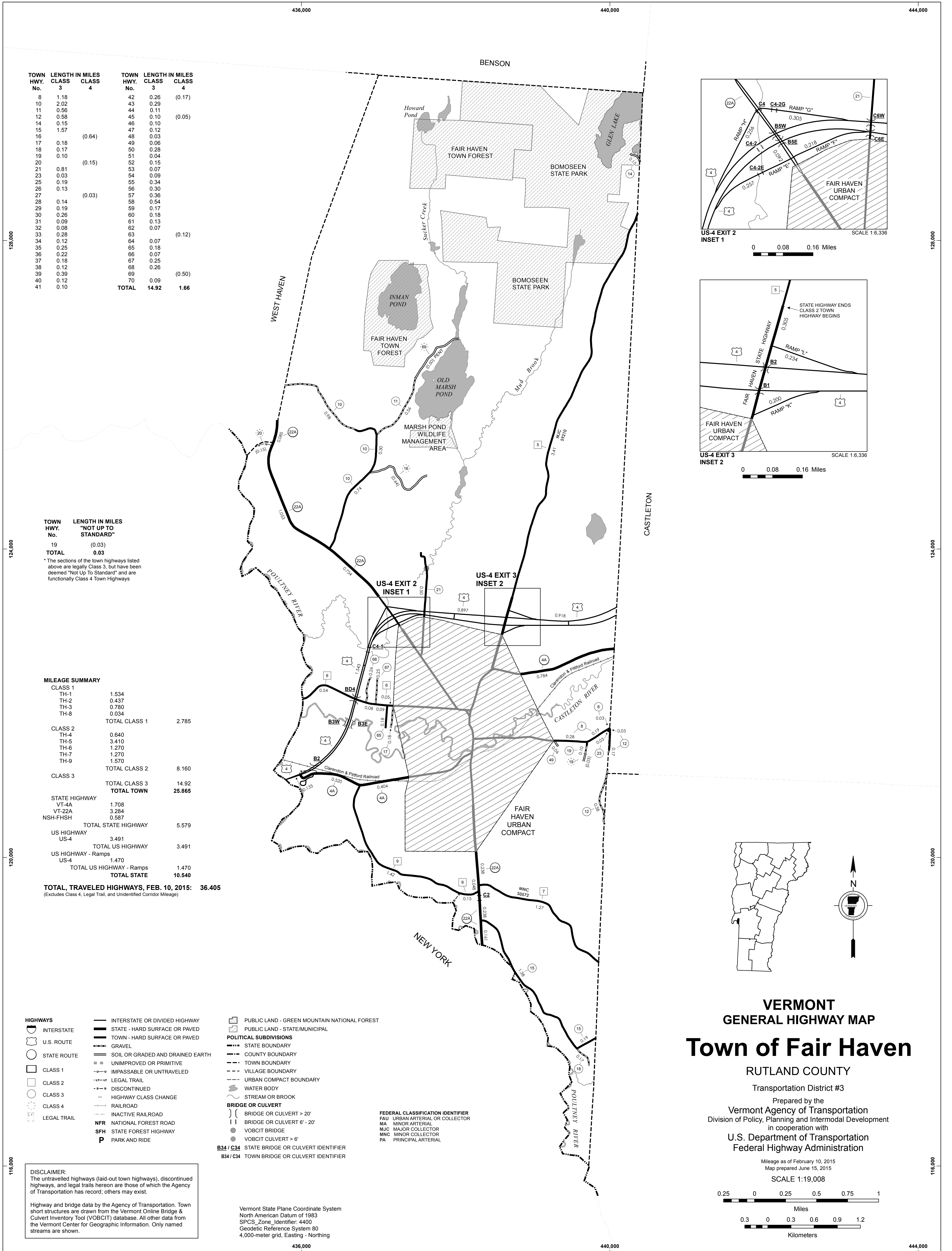
Vermont State Plane Coordinate System
 North American Datum of 1983
 SPCS_Zone_Identifier: 4400
 Geodetic Reference System 80
 4,000-meter grid, Easting - Northing

VERMONT GENERAL HIGHWAY MAP

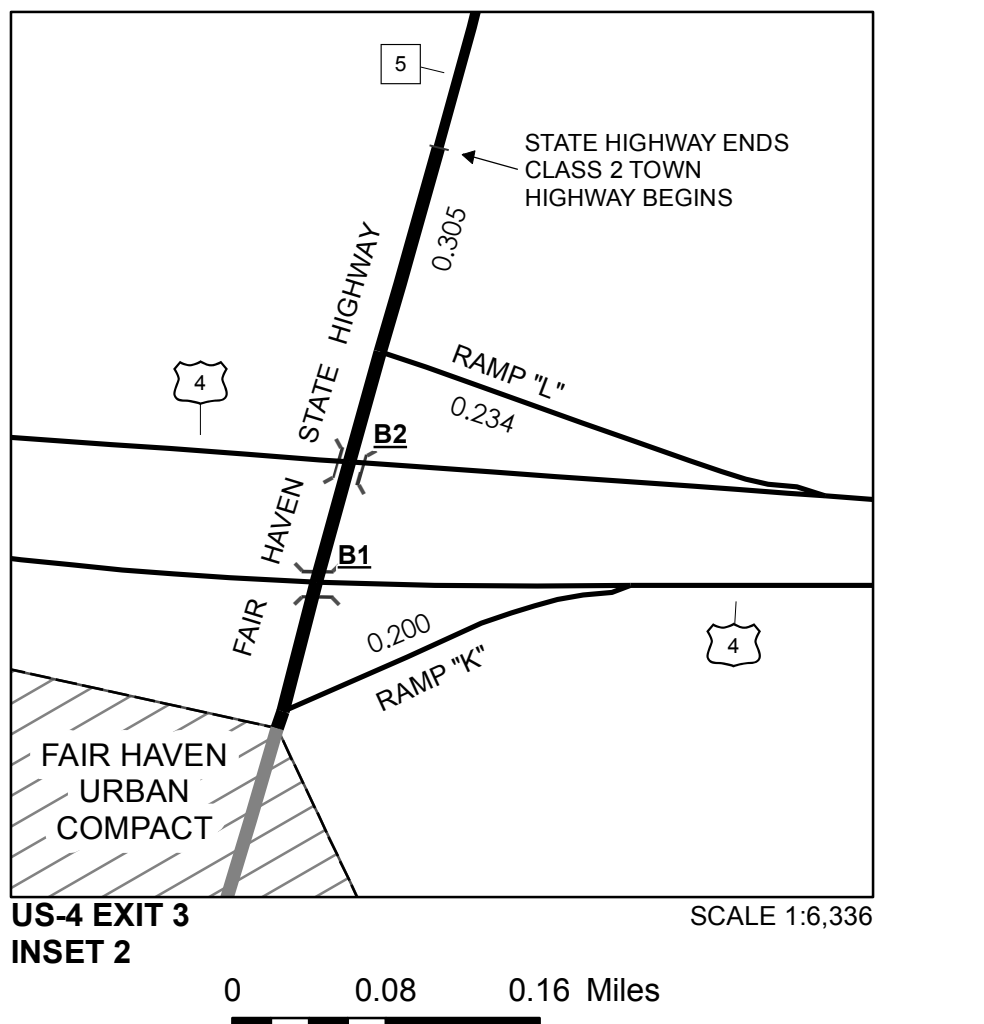
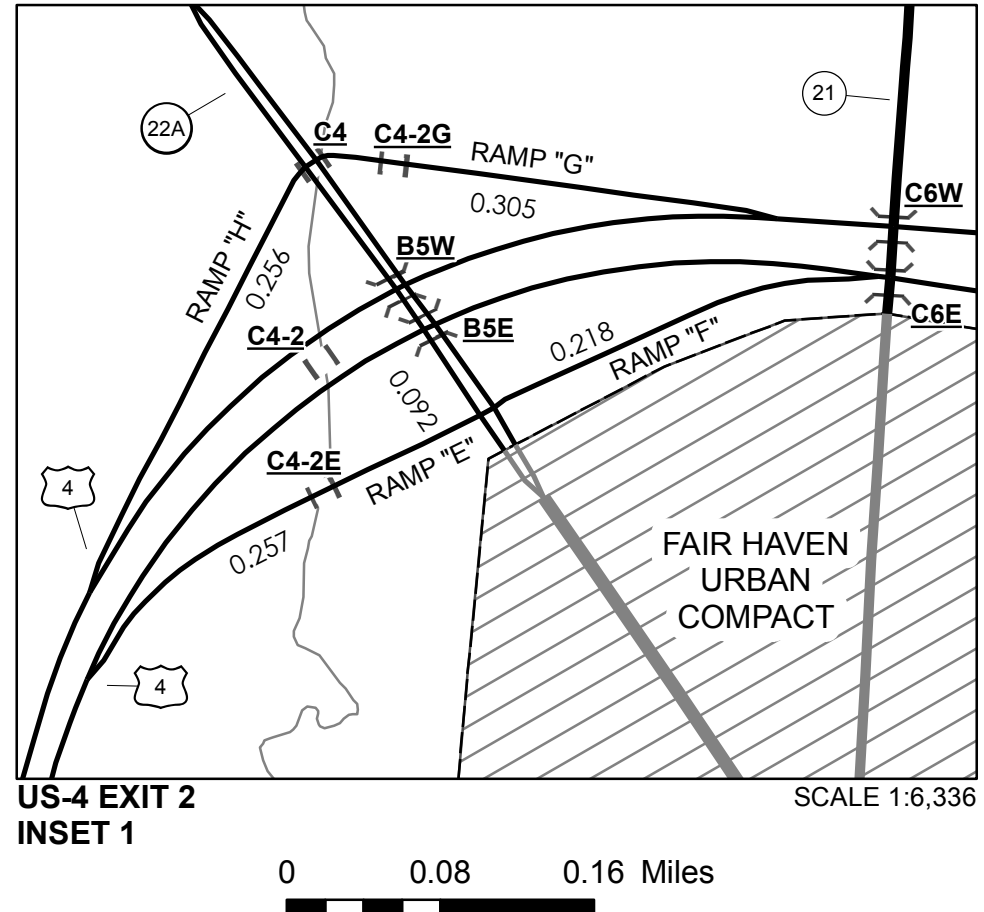
Town of Danby

RUTLAND COUNTY
 Transportation District #1
 Prepared by the
 Vermont Agency of Transportation
 Division of Policy, Planning and Intermodal Development
 in cooperation with
 U.S. Department of Transportation
 Federal Highway Administration





TOWN HWY. No.	LENGTH IN MILES CLASS 3	LENGTH IN MILES CLASS 4	TOWN HWY. No.	LENGTH IN MILES CLASS 3	LENGTH IN MILES CLASS 4
8	1.18		42	0.26	(0.17)
10	2.02		43	0.29	
11	0.56		44	0.11	
12	0.58		45	0.10	(0.05)
14	0.15		46	0.10	
15	1.57		47	0.12	
16		(0.64)	48	0.03	
17	0.18		49	0.06	
18	0.17		50	0.28	
19	0.10		51	0.04	
20		(0.15)	52	0.15	
21	0.81		53	0.07	
23	0.03		54	0.09	
25	0.19		55	0.34	
26	0.13		56	0.30	
27		(0.03)	57	0.36	
28	0.14		58	0.54	
29	0.19		59	0.17	
30	0.26		60	0.18	
31	0.09		61	0.13	
32	0.08		62	0.07	
33	0.28		63		(0.12)
34	0.12		64	0.07	
35	0.25		65	0.18	
36	0.22		66	0.07	
37	0.18		67	0.25	
38	0.12		68	0.26	
39	0.39		69		(0.50)
40	0.12		70	0.09	
41	0.10				
TOTAL			14.92	1.66	



TOWN HWY. No.	LENGTH IN MILES "NOT UP TO STANDARD"
19	(0.03)
TOTAL	0.03

* The sections of the town highways listed above are legally Class 3, but have been deemed "Not Up To Standard" and are functionally Class 4 Town Highways

MILEAGE SUMMARY		
CLASS 1		
TH-1	1.534	
TH-2	0.437	
TH-3	0.780	
TH-8	0.034	
TOTAL CLASS 1	2.785	
CLASS 2		
TH-4	0.640	
TH-5	3.410	
TH-6	1.270	
TH-7	1.270	
TH-9	1.570	
TOTAL CLASS 2	8.160	
CLASS 3		
TOTAL CLASS 3	14.92	
TOTAL TOWN	25.865	
STATE HIGHWAY		
VT-4A	1.708	
VT-22A	3.284	
NSH-FHSH	0.587	
TOTAL STATE HIGHWAY	5.579	
US HIGHWAY		
US-4	3.491	
TOTAL US HIGHWAY	3.491	
US HIGHWAY - Ramps		
US-4	1.470	
TOTAL US HIGHWAY - Ramps	1.470	
TOTAL STATE	10.540	

TOTAL, TRAVELED HIGHWAYS, FEB. 10, 2015: 36.405
(Excludes Class 4, Legal Trail, and Unidentified Corridor Mileage)

- HIGHWAYS**
- INTERSTATE OR DIVIDED HIGHWAY
 - STATE - HARD SURFACE OR PAVED
 - TOWN - HARD SURFACE OR PAVED
 - GRAVEL
 - SOIL OR GRADED AND DRAINED EARTH
 - UNIMPROVED OR PRIMITIVE
 - IMPASSABLE OR UNTRAVELED
 - LEGAL TRAIL
 - DISCONTINUED
 - HIGHWAY CLASS CHANGE
 - RAILROAD
 - INACTIVE RAILROAD
 - NFR NATIONAL FOREST ROAD
 - SFH STATE FOREST HIGHWAY
 - P PARK AND RIDE

- PUBLIC LAND - GREEN MOUNTAIN NATIONAL FOREST**
- PUBLIC LAND - STATE/MUNICIPAL**
- POLITICAL SUBDIVISIONS**
- STATE BOUNDARY
 - COUNTY BOUNDARY
 - TOWN BOUNDARY
 - VILLAGE BOUNDARY
 - URBAN COMPACT BOUNDARY
 - WATER BODY
 - STREAM OR BROOK
- BRIDGE OR CULVERT**
- BRIDGE OR CULVERT > 20'
 - BRIDGE OR CULVERT 6' - 20'
 - VOBCIT BRIDGE
 - VOBCIT CULVERT > 6'
 - B34 / C34 STATE BRIDGE OR CULVERT IDENTIFIER
 - B34 / C34 TOWN BRIDGE OR CULVERT IDENTIFIER

- FEDERAL CLASSIFICATION IDENTIFIER**
- FAU URBAN ARTERIAL OR COLLECTOR
 - MA MINOR ARTERIAL
 - MJC MAJOR COLLECTOR
 - MNC MINOR COLLECTOR
 - PA PRINCIPAL ARTERIAL

DISCLAIMER:
The untraveled highways (laid-out town highways), discontinued highways, and legal trails hereon are those of which the Agency of Transportation has record; others may exist.

Highway and bridge data by the Agency of Transportation. Town short structures are drawn from the Vermont Online Bridge & Culvert Inventory Tool (VOBCIT) database. All other data from the Vermont Center for Geographic Information. Only named streams are shown.

Vermont State Plane Coordinate System
North American Datum of 1983
SPCS_Zone_Identifier: 4400
Geodetic Reference System 80
4,000-meter grid, Easting - Northing

VERMONT GENERAL HIGHWAY MAP

Town of Fair Haven

RUTLAND COUNTY

Transportation District #3

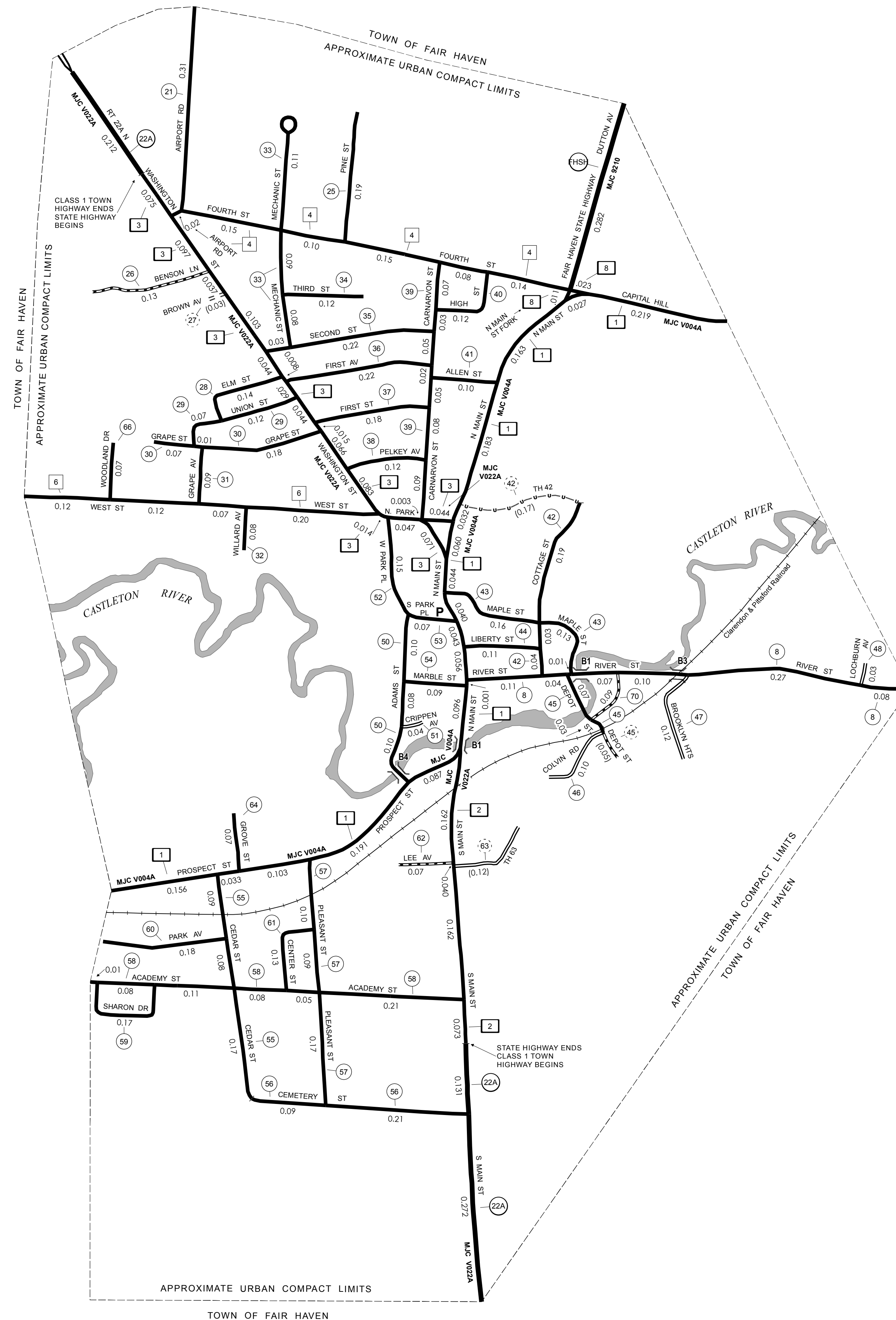
Prepared by the
Vermont Agency of Transportation
Division of Policy, Planning and Intermodal Development
in cooperation with
U.S. Department of Transportation
Federal Highway Administration

Mileage as of February 10, 2015
Map prepared June 15, 2015

SCALE 1:19,008

TOWN HWY. No.	LENGTH IN MILES CLASS 3	LENGTH IN MILES CLASS 4	TOWN ROAD NAME
8	0.68		RIVER ST
21	0.31		AIRPORT RD
25	0.19		PINE ST
26	0.13		BENSON LN
27		(0.03)	BROWN AV
28	0.14		ELM ST
29	0.19		UNION ST
30	0.26		GRAPE ST
31	0.09		PHELPS AV
32	0.08		WILLARD AV
33	0.28		MECHANIC ST
34	0.12		THIRD ST
35	0.25		SECOND ST
36	0.22		FURNACE ST
37	0.18		FIRST ST
38	0.12		PELKEY AV
39	0.39		CARNARVON ST
40	0.12		HIGH ST
41	0.10		ALLEN ST
42		(0.17)	TH 42
42	0.26		COTTAGE ST
43	0.29		MAPLE ST
44	0.11		LIBERTY ST
45	0.10		DEPOT ST
46	0.10	(0.05)	COLVIN RD
47	0.12		BROOKLYN HTS
48	0.03		LOCKBURN AV
50	0.28		ADAMS ST
51	0.04		CRIPPEN AV
52	0.15		W PARK PL
53	0.07		S PARK PL
54	0.09		MARBLE ST
55	0.34		CEDAR ST
56	0.30		CEMETERY ST
57	0.36		PLEASANT ST
58	0.54		ACADEMY ST
59	0.17		SHARON DR
60	0.18		PARK AV
61	0.13		CENTER ST
62	0.07		LEE AV
63		(0.12)	TOWN HWY 63
64	0.07		GROVE ST
66	0.07		WOODLAND DR
70	0.09		DEPOT DR / COLVIN RD
TOTAL	7.81	0.37	

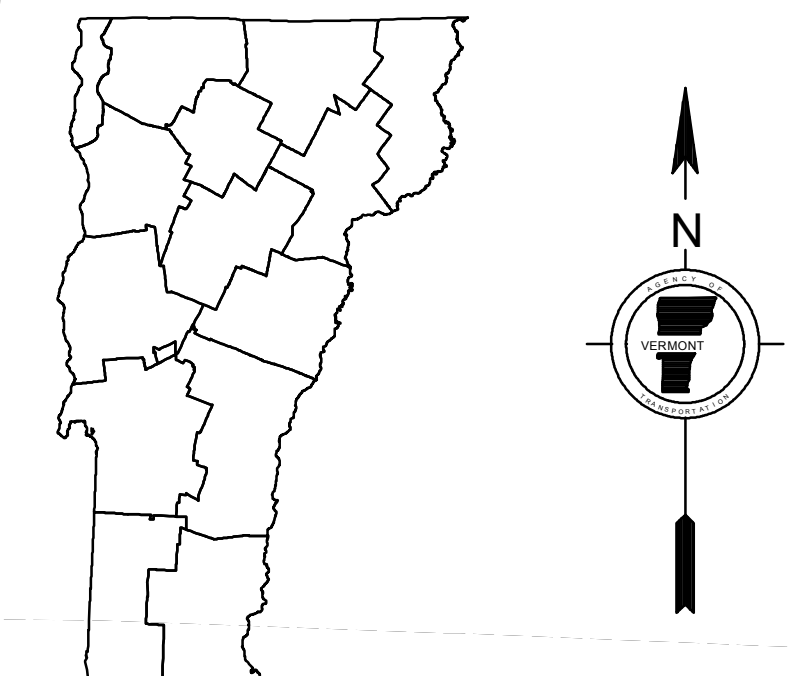
- HIGHWAYS**
- INTERSTATE
 - U.S. ROUTE
 - STATE ROUTE
 - CLASS 1
 - CLASS 2
 - CLASS 3
 - CLASS 4
 - LEGAL TRAIL
 - GRAVEL
 - SOIL OR GRADED AND DRAINED EARTH
 - UNIMPROVED OR PRIMITIVE
 - IMPASSABLE OR UNTRAVELED
 - LEGAL TRAIL
 - DISCONTINUED
 - HIGHWAY CLASS CHANGE
 - RAILROAD
 - INACTIVE RAILROAD
 - PUBLIC LAND - GREEN MOUNTAIN NATIONAL FOREST
 - PUBLIC LAND - STATE/MUNICIPAL
- POLITICAL SUBDIVISIONS**
- STATE BOUNDARY
 - COUNTY BOUNDARY
 - TOWN BOUNDARY
 - VILLAGE BOUNDARY
 - URBAN COMPACT BOUNDARY
 - WATER BODY
 - STREAM OR BROOK
- BRIDGE OR CULVERT**
- BRIDGE OR CULVERT > 20'
 - BRIDGE OR CULVERT 6' - 20'
 - VOCBIT BRIDGE
 - VOCBIT CULVERT > 6'
- B34 / C34 STATE BRIDGE OR CULVERT IDENTIFIER**
- B34 / C34 TOWN BRIDGE OR CULVERT IDENTIFIER**
- NFR NATIONAL FOREST ROAD**
- SFH STATE FOREST HIGHWAY**
- P PARK AND RIDE**
- FEDERAL CLASSIFICATION IDENTIFIER**
- FAU** URBAN ARTERIAL OR COLLECTOR
 - MA** MINOR ARTERIAL
 - MJC** MAJOR COLLECTOR
 - MNC** MINOR COLLECTOR
 - PA** PRINCIPAL ARTERIAL



MILEAGE SUMMARY

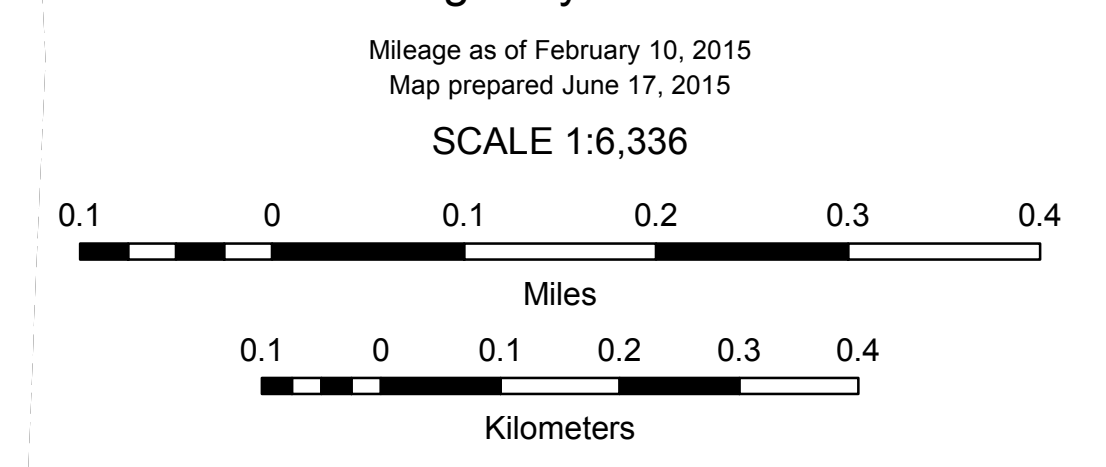
CLASS 1		
TH-1	1.534	
TH-2	0.437	
TH-3	0.780	
TH-8	0.034	
TOTAL CLASS 1	2.785	
CLASS 2		
TH-4	0.640	
TH-6	0.510	
TOTAL CLASS 2	1.150	
CLASS 3		
TOTAL CLASS 3	7.81	
TOTAL TOWN	11.745	
STATE HIGHWAY		
VT-22A	0.615	
NSH-FHSH	0.282	
TOTAL STATE HIGHWAY	0.897	
TOTAL STATE	0.897	

TOTAL TRAVELED HIGHWAYS, FEB. 10, 2015: 12.642
(Excludes Class 4, Legal Trail, and Unidentified Corridor Mileage)



VERMONT
GENERAL HIGHWAY MAP
Urban Compact of
Fair Haven

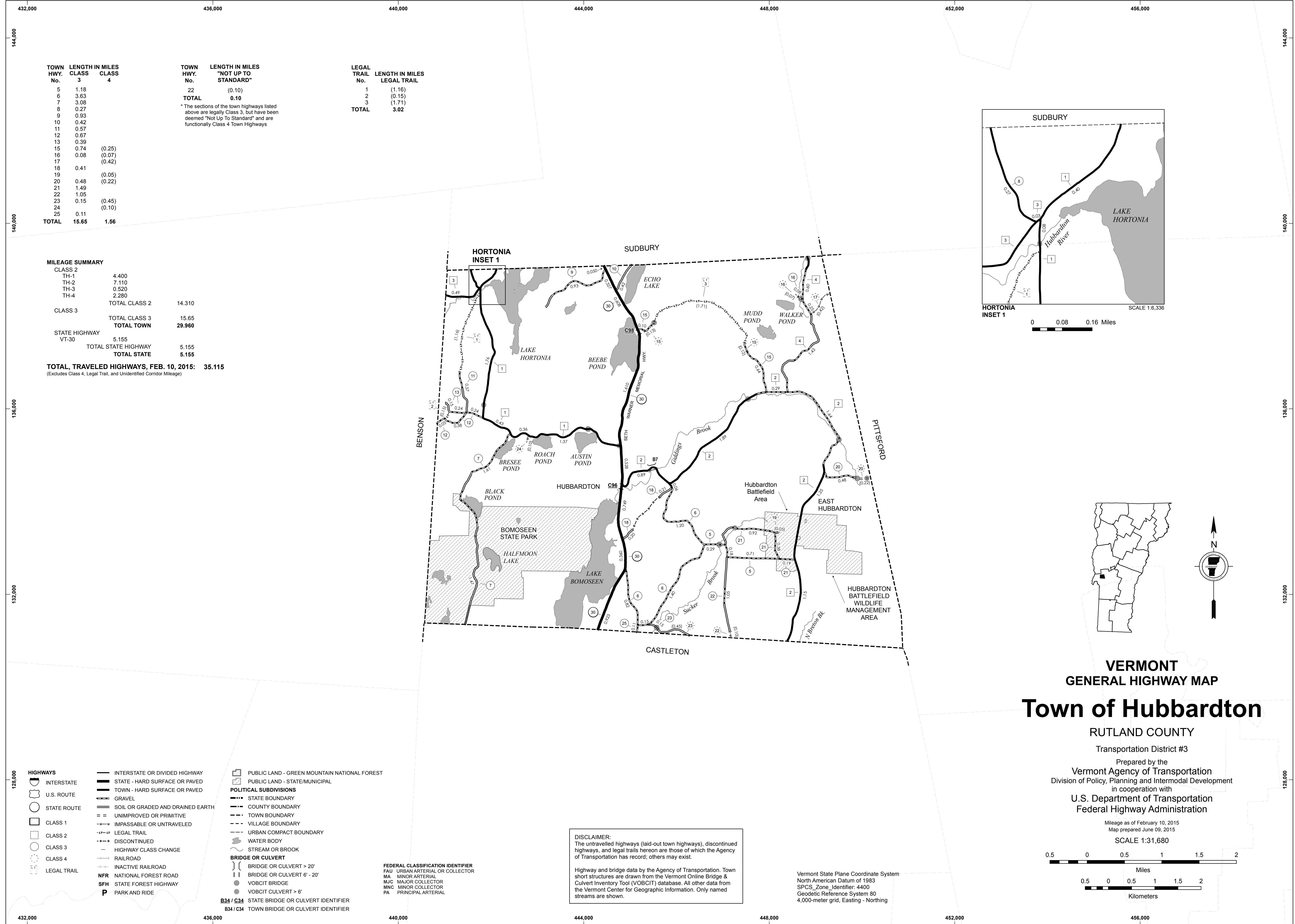
RUTLAND COUNTY
Transportation District #3
Prepared by the
Vermont Agency of Transportation
Division of Policy, Planning and Intermodal Development
in cooperation with
U.S. Department of Transportation
Federal Highway Administration



DISCLAIMER:
The untraveled highways (laid-out town highways), discontinued highways, and legal trails hereon are those of which the Agency of Transportation has record; others may exist.

Highway and bridge data by the Agency of Transportation. Town short structures are drawn from the Vermont Online Bridge & Culvert Inventory Tool (VOCBIT) database. All other data from the Vermont Center for Geographic Information. Only named streams are shown.

Vermont State Plane Coordinate System
North American Datum of 1983
SPCS_Zone_Identifier: 4400
Geodetic Reference System 80
2,000-meter grid, Easting - Northing



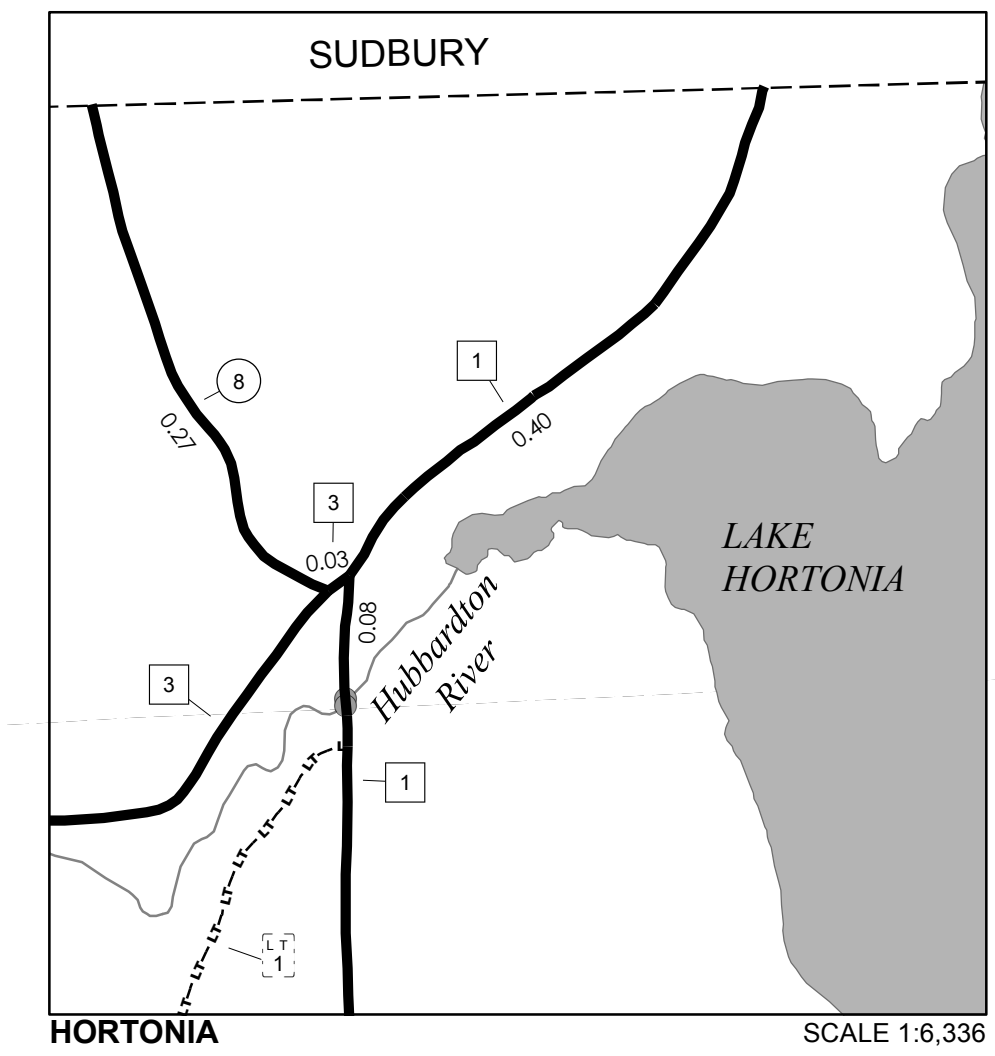
TOWN HWY. No.	LENGTH IN MILES CLASS 3	CLASS 4	TOWN HWY. No.	LENGTH IN MILES "NOT UP TO STANDARD"	LEGAL TRAIL No.	LENGTH IN MILES LEGAL TRAIL
5	1.18		22	(0.10)	1	(1.16)
6	3.63		TOTAL	0.10	2	(0.15)
7	3.08				3	(1.71)
8	0.27				TOTAL	3.02
9	0.93					
10	0.42					
11	0.57					
12	0.67					
13	0.39					
15	0.74	(0.25)				
16	0.08	(0.07)				
17		(0.42)				
18	0.41					
19		(0.05)				
20	0.48	(0.22)				
21	1.49					
22	1.05					
23	0.15	(0.45)				
24		(0.10)				
25	0.11					
TOTAL	15.65	1.56				

* The sections of the town highways listed above are legally Class 3, but have been deemed "Not Up To Standard" and are functionally Class 4 Town Highways

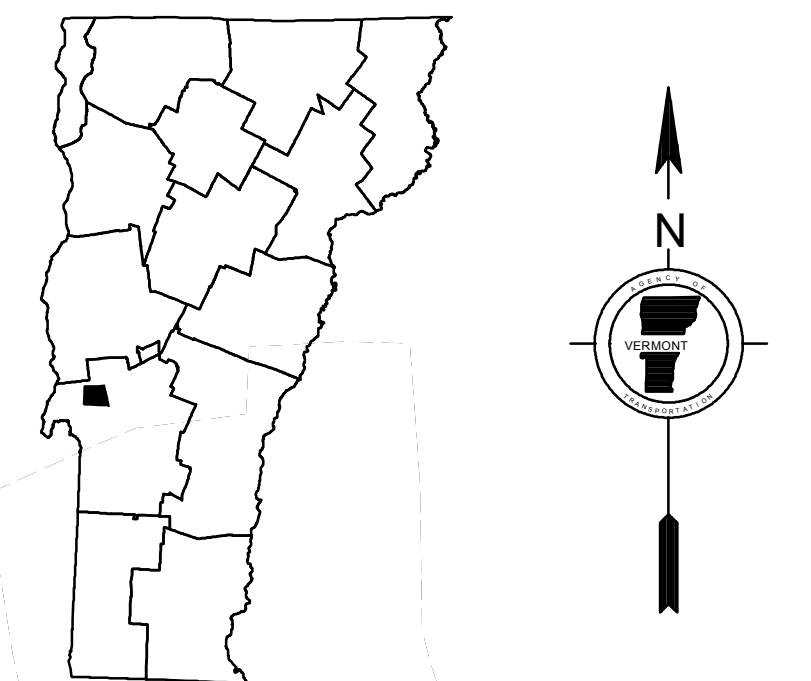
MILEAGE SUMMARY

CLASS 2		
TH-1	4.400	
TH-2	7.110	
TH-3	0.520	
TH-4	2.280	
TOTAL CLASS 2	14.310	
CLASS 3		
TOTAL CLASS 3	15.65	
TOTAL TOWN	29.960	
STATE HIGHWAY		
VT-30	5.155	
TOTAL STATE HIGHWAY	5.155	
TOTAL STATE	5.155	

TOTAL, TRAVELED HIGHWAYS, FEB. 10, 2015: 35.115
(Excludes Class 4, Legal Trail, and Unidentified Corridor Mileage)



HORTONIA INSET 1
SCALE 1:6,336
0 0.08 0.16 Miles



VERMONT
GENERAL HIGHWAY MAP
Town of Hubbardton

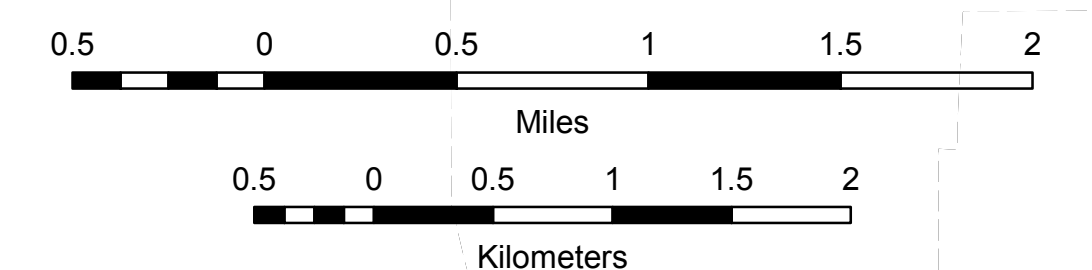
RUTLAND COUNTY

Transportation District #3

Prepared by the
Vermont Agency of Transportation
Division of Policy, Planning and Intermodal Development
in cooperation with
U.S. Department of Transportation
Federal Highway Administration

Mileage as of February 10, 2015
Map prepared June 09, 2015

SCALE 1:31,680



HIGHWAYS		PUBLIC LAND - GREEN MOUNTAIN NATIONAL FOREST	
	INTERSTATE OR DIVIDED HIGHWAY		PUBLIC LAND - GREEN MOUNTAIN NATIONAL FOREST
	STATE - HARD SURFACE OR PAVED		PUBLIC LAND - STATE/MUNICIPAL
	TOWN - HARD SURFACE OR PAVED	POLITICAL SUBDIVISIONS	
	GRAVEL		STATE BOUNDARY
	SOIL OR GRADED AND DRAINED EARTH		COUNTY BOUNDARY
	UNIMPROVED OR PRIMITIVE		TOWN BOUNDARY
	IMPASSABLE OR UNTRAVELED		VILLAGE BOUNDARY
	LEGAL TRAIL		URBAN COMPACT BOUNDARY
	DISCONTINUED		WATER BODY
	HIGHWAY CLASS CHANGE		STREAM OR BROOK
	RAILROAD	BRIDGE OR CULVERT	
	INACTIVE RAILROAD		BRIDGE OR CULVERT > 20'
	NFR NATIONAL FOREST ROAD		BRIDGE OR CULVERT 6' - 20'
	SFH STATE FOREST HIGHWAY		VOCBIT BRIDGE
	P PARK AND RIDE		VOCBIT CULVERT > 6'
			B34 / C34 STATE BRIDGE OR CULVERT IDENTIFIER
			B34 / C34 TOWN BRIDGE OR CULVERT IDENTIFIER

FEDERAL CLASSIFICATION IDENTIFIER	
FAU	URBAN ARTERIAL OR COLLECTOR
MA	MINOR ARTERIAL
MJC	MAJOR COLLECTOR
MNC	MINOR COLLECTOR
PA	PRINCIPAL ARTERIAL

DISCLAIMER:
The untraveled highways (laid-out town highways), discontinued highways, and legal trails hereon are those of which the Agency of Transportation has record; others may exist.

Highway and bridge data by the Agency of Transportation. Town short structures are drawn from the Vermont Online Bridge & Culvert Inventory Tool (VOCBIT) database. All other data from the Vermont Center for Geographic Information. Only named streams are shown.

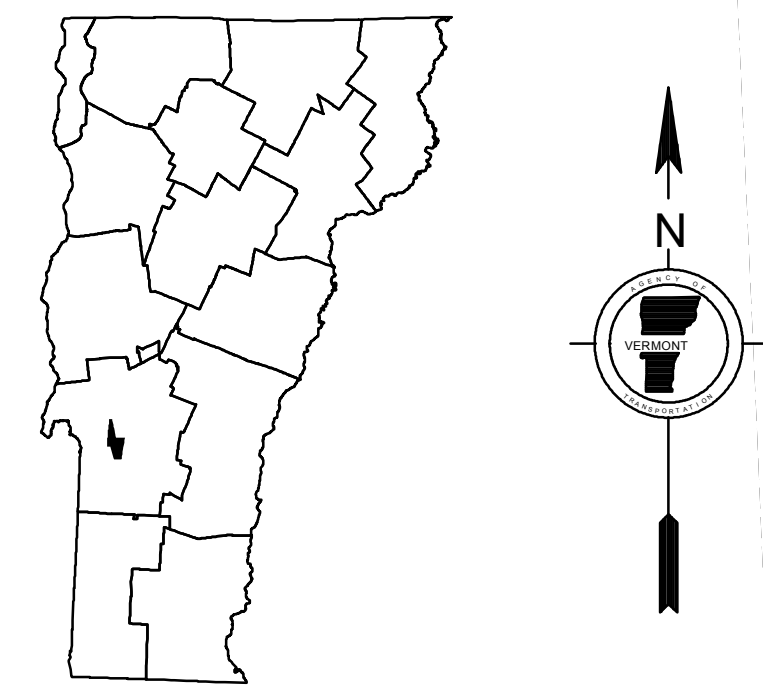
Vermont State Plane Coordinate System
North American Datum of 1983
SPCS_Zone_Identifier: 4400
Geodetic Reference System 80
4,000-meter grid, Easting - Northing

TOWN HWY. No.	LENGTH IN MILES	
	CLASS 3	CLASS 4
2	3.89	
3	0.28	(0.17)
4	0.10	(1.00)
5	0.86	(0.79)
6	0.51	
7	1.02	
8	0.10	(1.66)
9	0.29	
10	0.05	
12	0.26	
13	0.08	
TOTAL	7.44	3.62

MILEAGE SUMMARY

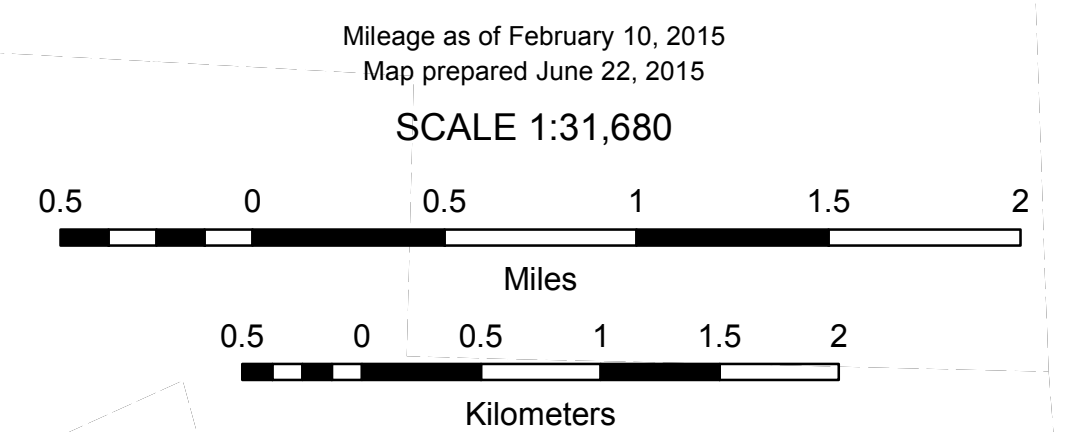
CLASS 3	TOTAL CLASS 3	7.44
TOTAL TOWN		7.440
STATE HIGHWAY		
VT-4A	1.301	
VT-133	4.780	
TOTAL STATE HIGHWAY		6.081
US HIGHWAY		
US-4	1.168	
TOTAL US HIGHWAY		1.168
TOTAL STATE		7.249
TOTAL, TRAVELED HIGHWAYS, FEB. 10, 2015:		14.689

(Excludes Class 4, Legal Trail, and Unidentified Corridor Mileage)



VERMONT
GENERAL HIGHWAY MAP
Town of Ira
 RUTLAND COUNTY

Transportation District #3
 Prepared by the
 Vermont Agency of Transportation
 Division of Policy, Planning and Intermodal Development
 in cooperation with
 U.S. Department of Transportation
 Federal Highway Administration



- HIGHWAYS**
- INTERSTATE
 - U.S. ROUTE
 - STATE ROUTE
 - CLASS 1
 - CLASS 2
 - CLASS 3
 - CLASS 4
 - LEGAL TRAIL
- INTERSTATE OR DIVIDED HIGHWAY
 - STATE - HARD SURFACE OR PAVED
 - TOWN - HARD SURFACE OR PAVED
 - GRAVEL
 - SOIL OR GRADED AND DRAINED EARTH
 - UNIMPROVED OR PRIMITIVE
 - IMPASSABLE OR UNTRAVELED
 - LEGAL TRAIL
 - DISCONTINUED
 - HIGHWAY CLASS CHANGE
 - RAILROAD
 - INACTIVE RAILROAD
 - NFR NATIONAL FOREST ROAD
 - SFH STATE FOREST HIGHWAY
 - P PARK AND RIDE

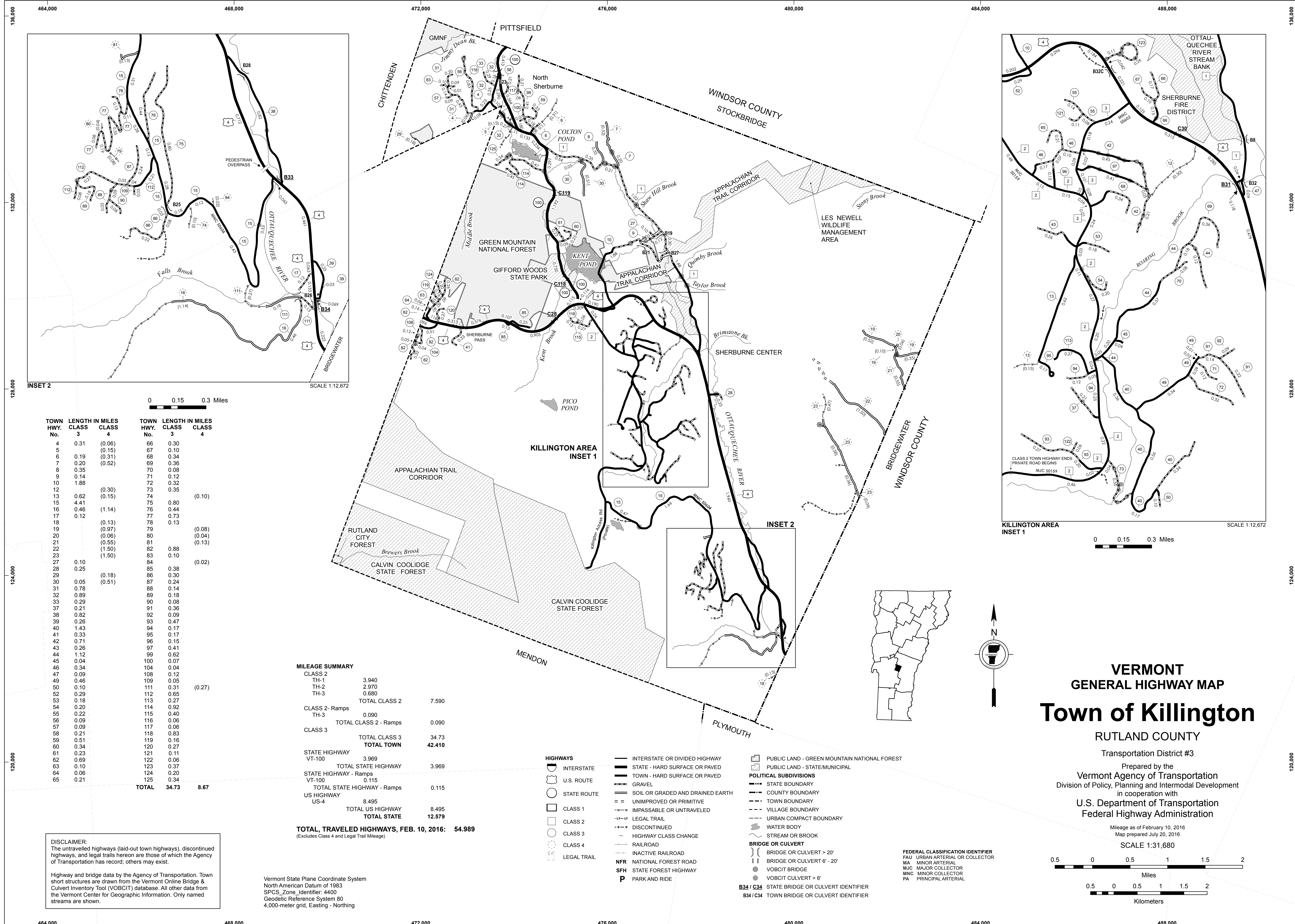
- PUBLIC LAND - GREEN MOUNTAIN NATIONAL FOREST
 - PUBLIC LAND - STATE/MUNICIPAL
- POLITICAL SUBDIVISIONS**
- STATE BOUNDARY
 - COUNTY BOUNDARY
 - TOWN BOUNDARY
 - VILLAGE BOUNDARY
 - URBAN COMPACT BOUNDARY
 - WATER BODY
 - STREAM OR BROOK
- BRIDGE OR CULVERT**
- BRIDGE OR CULVERT > 20'
 - BRIDGE OR CULVERT 6' - 20'
 - VOBCIT BRIDGE
 - VOBCIT CULVERT > 6'
 - B34 / C34 STATE BRIDGE OR CULVERT IDENTIFIER
 - B34 / C34 TOWN BRIDGE OR CULVERT IDENTIFIER

- FEDERAL CLASSIFICATION IDENTIFIER**
- FAU URBAN ARTERIAL OR COLLECTOR
 - MA MINOR ARTERIAL
 - MJC MAJOR COLLECTOR
 - MNC MINOR COLLECTOR
 - PA PRINCIPAL ARTERIAL

DISCLAIMER:
 The untraveled highways (laid-out town highways), discontinued highways, and legal trails hereon are those of which the Agency of Transportation has record; others may exist.

Highway and bridge data by the Agency of Transportation. Town short structures are drawn from the Vermont Online Bridge & Culvert Inventory Tool (VOBCIT) database. All other data from the Vermont Center for Geographic Information. Only named streams are shown.

Vermont State Plane Coordinate System
 North American Datum of 1983
 SPCS_Zone_Identifier: 4400
 Geodetic Reference System 80
 4,000-meter grid, Easting - Northing



TOWN HWY. No.	LENGTH IN MILES CLASS 3	LENGTH IN MILES CLASS 4	TOWN HWY. No.	LENGTH IN MILES CLASS 3	LENGTH IN MILES CLASS 4
4	0.31	(0.06)	66	0.30	
5		(0.15)	67	0.10	
6	0.19	(0.31)	68	0.34	
7	0.20	(0.52)	69	0.36	
8	0.35		70	0.08	
9	0.14		71	0.12	
10	1.88		72	0.32	
12		(0.30)	73	0.35	
13	0.62	(0.15)	74		(0.10)
15	4.41		75	0.80	
16	0.46	(1.14)	76	0.44	
17	0.12		77	0.73	
18		(0.13)	78	0.13	
19		(0.97)	79		(0.08)
20		(0.06)	80		(0.04)
21		(0.55)	81		(0.13)
22		(1.50)	82		0.88
23		(1.50)	83		0.10
27	0.10		84		(0.02)
28	0.25		85	0.38	
29		(0.18)	86	0.30	
30	0.05	(0.51)	87	0.24	
31	0.78		88	0.14	
32	0.89		89	0.18	
33	0.29		90	0.08	
37	0.21		91	0.36	
38	0.82		92	0.09	
39	0.26		93	0.47	
40	1.43		94	0.17	
41	0.33		95	0.17	
42	0.71		96	0.15	
43	0.26		97	0.41	
44	1.12		99	0.82	
45	0.04		100	0.07	
46	0.34		104	0.04	
47	0.09		108	0.12	
49	0.46		109	0.05	
50	0.10		111	0.31	(0.27)
52	0.29		112	0.65	
53	0.18		113	0.27	
54	0.20		114	0.92	
55	0.22		115	0.40	
56	0.09		116	0.06	
57	0.09		117	0.06	
58	0.21		118	0.83	
59	0.51		119	0.16	
60	0.34		120	0.27	
61	0.23		121	0.11	
62	0.69		122	0.06	
63	0.10		123	0.37	
64	0.06		124	0.20	
65	0.21		125	0.34	
TOTAL	34.73	8.67			

MILEAGE SUMMARY

CLASS 2		
TH-1	3.940	
TH-2	2.970	
TH-3	0.680	
TOTAL CLASS 2	7.590	
CLASS 2 - Ramps		
TH-3	0.090	0.090
TOTAL CLASS 2 - Ramps	0.090	
CLASS 3		
TOTAL CLASS 3	34.73	
TOTAL TOWN	42.410	
STATE HIGHWAY		
VT-100	3.969	3.969
TOTAL STATE HIGHWAY	3.969	
STATE HIGHWAY - Ramps		
VT-100	0.115	0.115
TOTAL STATE HIGHWAY - Ramps	0.115	
US HIGHWAY		
US-4	8.495	8.495
TOTAL US HIGHWAY	8.495	
TOTAL STATE	12.579	
TOTAL, TRAVELED HIGHWAYS, FEB. 10, 2016:	54.989	

(Excludes Class 4 and Legal Trail Mileage)

- HIGHWAYS**
- INTERSTATE
 - U.S. ROUTE
 - STATE ROUTE
 - CLASS 1
 - CLASS 2
 - CLASS 3
 - CLASS 4
 - LEGAL TRAIL
 - INTERSTATE OR DIVIDED HIGHWAY
 - STATE - HARD SURFACE OR PAVED
 - TOWN - HARD SURFACE OR PAVED
 - GRAVEL
 - SOIL OR GRADED AND DRAINED EARTH
 - UNIMPROVED OR PRIMITIVE
 - IMPASSABLE OR UNTRAVELED
 - LEGAL TRAIL
 - DISCONTINUED
 - HIGHWAY CLASS CHANGE
 - RAILROAD
 - INACTIVE RAILROAD
 - NATIONAL FOREST ROAD
 - STATE FOREST HIGHWAY
 - PARK AND RIDE
 - PUBLIC LAND - GREEN MOUNTAIN NATIONAL FOREST
 - PUBLIC LAND - STATE/MUNICIPAL
- POLITICAL SUBDIVISIONS**
- STATE BOUNDARY
 - COUNTY BOUNDARY
 - TOWN BOUNDARY
 - VILLAGE BOUNDARY
 - URBAN COMPACT BOUNDARY
 - WATER BODY
 - STREAM OR BROOK
- BRIDGE OR CULVERT**
- BRIDGE OR CULVERT > 20'
 - BRIDGE OR CULVERT 6' - 20'
 - VOCBIT BRIDGE
 - VOCBIT CULVERT > 6'
 - STATE BRIDGE OR CULVERT IDENTIFIER
 - TOWN BRIDGE OR CULVERT IDENTIFIER
- FEDERAL CLASSIFICATION IDENTIFIER**
- FAU URBAN ARTERIAL OR COLLECTOR
 - MA MINOR ARTERIAL
 - MJC MAJOR COLLECTOR
 - MNC MINOR COLLECTOR
 - PA PRINCIPAL ARTERIAL

DISCLAIMER:
The untraveled highways (laid-out town highways), discontinued highways, and legal trails hereon are those of which the Agency of Transportation has record; others may exist.

Highway and bridge data by the Agency of Transportation. Town short structures are drawn from the Vermont Online Bridge & Culvert Inventory Tool (VOBCIT) database. All other data from the Vermont Center for Geographic Information. Only named streams are shown.

Vermont State Plane Coordinate System
North American Datum of 1983
SPCS_Zone_Identifier: 4400
Geodetic Reference System 80
4,000-meter grid, Easting - Northing

VERMONT GENERAL HIGHWAY MAP
Town of Killington
RUTLAND COUNTY
Transportation District #3

Prepared by the
Vermont Agency of Transportation
Division of Policy, Planning and Intermodal Development
in cooperation with
U.S. Department of Transportation
Federal Highway Administration

Mileage as of February 10, 2016
Map prepared July 20, 2016
SCALE 1:31,680

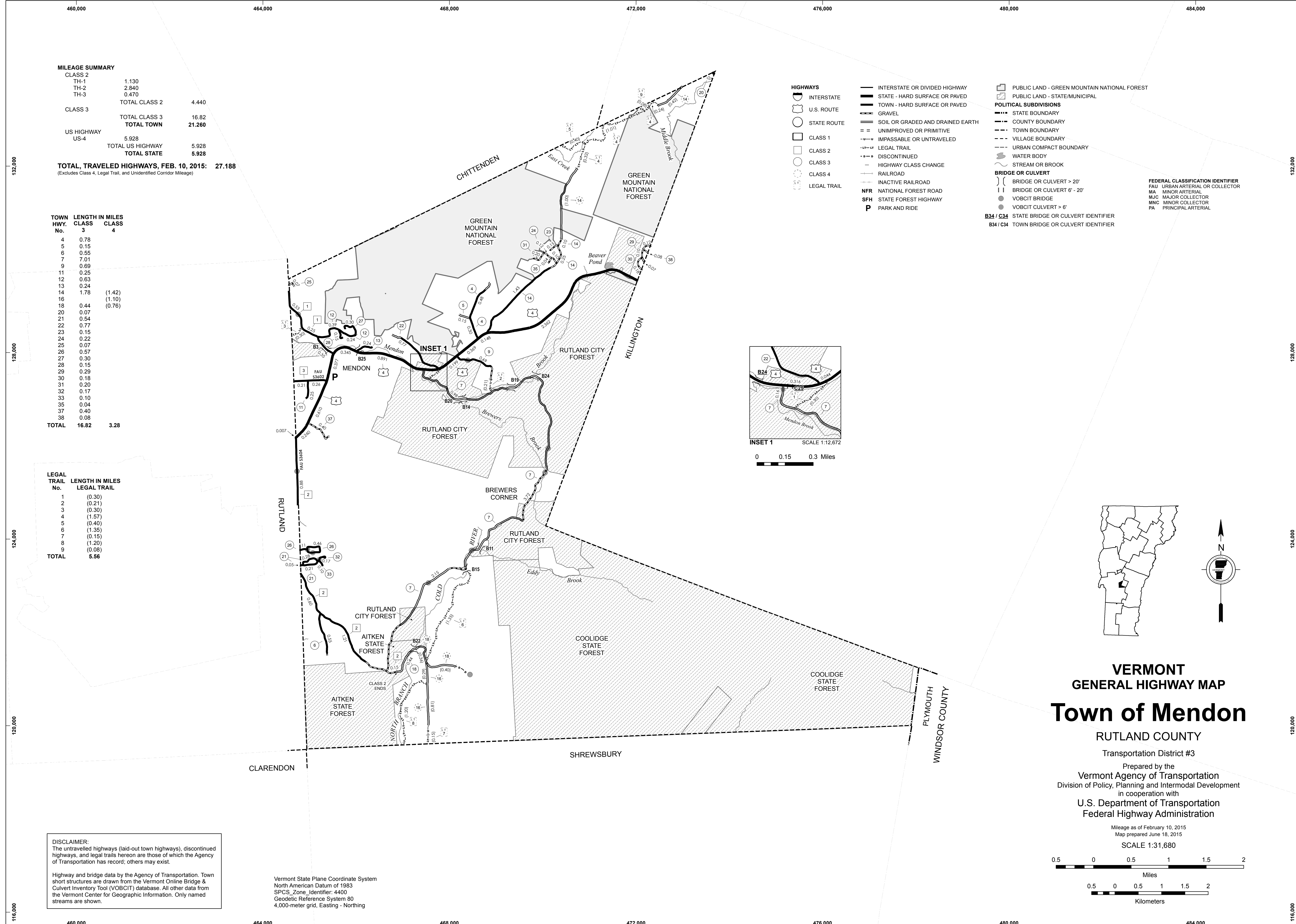
MILEAGE SUMMARY

CLASS 2			
TH-1	1.130		
TH-2	2.840		
TH-3	0.470		
	TOTAL CLASS 2	4.440	
CLASS 3			
	TOTAL CLASS 3	16.82	
	TOTAL TOWN	21.260	
US HIGHWAY			
US-4	5.928		
	TOTAL US HIGHWAY	5.928	
	TOTAL STATE	5.928	

TOTAL, TRAVELED HIGHWAYS, FEB. 10, 2015: 27.188
(Excludes Class 4, Legal Trail, and Unidentified Corridor Mileage)

TOWN HWY. No.	LENGTH IN MILES	
	CLASS 3	CLASS 4
4	0.78	
5	0.15	
6	0.55	
7	7.01	
9	0.69	
11	0.25	
12	0.63	
13	0.24	
14	1.78	(1.42)
18		(1.10)
18	0.44	(0.76)
20	0.07	
21	0.54	
22	0.77	
23	0.15	
24	0.22	
25	0.07	
26	0.57	
27	0.30	
28	0.15	
29	0.29	
30	0.18	
31	0.20	
32	0.17	
33	0.10	
35	0.04	
37	0.40	
38	0.08	
TOTAL	16.82	3.28

LEGAL TRAIL No.	LENGTH IN MILES	
	LEGAL TRAIL	
1	(0.30)	
2	(0.21)	
3	(0.30)	
4	(1.57)	
5	(0.40)	
6	(1.35)	
7	(0.15)	
8	(1.20)	
9	(0.08)	
TOTAL	5.56	



HIGHWAYS

- INTERSTATE
- U.S. ROUTE
- STATE ROUTE
- CLASS 1
- CLASS 2
- CLASS 3
- CLASS 4
- LEGAL TRAIL
- INTERSTATE OR DIVIDED HIGHWAY
- STATE - HARD SURFACE OR PAVED
- TOWN - HARD SURFACE OR PAVED
- GRAVEL
- SOIL OR GRADED AND DRAINED EARTH
- UNIMPROVED OR PRIMITIVE
- IMPASSABLE OR UNTRAVELED
- LEGAL TRAIL
- DISCONTINUED
- HIGHWAY CLASS CHANGE
- RAILROAD
- INACTIVE RAILROAD
- NATIONAL FOREST ROAD
- STATE FOREST HIGHWAY
- PARK AND RIDE

POLITICAL SUBDIVISIONS

- STATE BOUNDARY
- COUNTY BOUNDARY
- TOWN BOUNDARY
- VILLAGE BOUNDARY
- URBAN COMPACT BOUNDARY
- WATER BODY
- STREAM OR BROOK

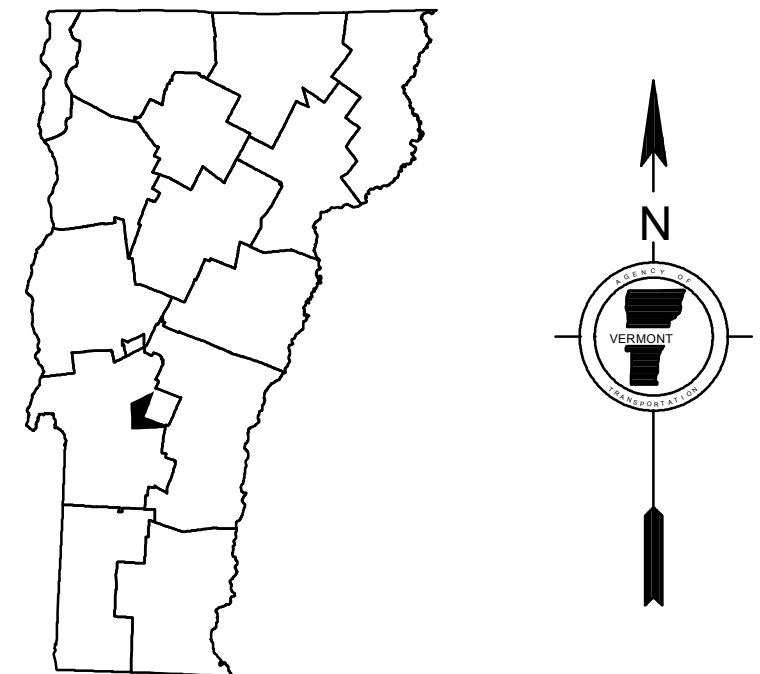
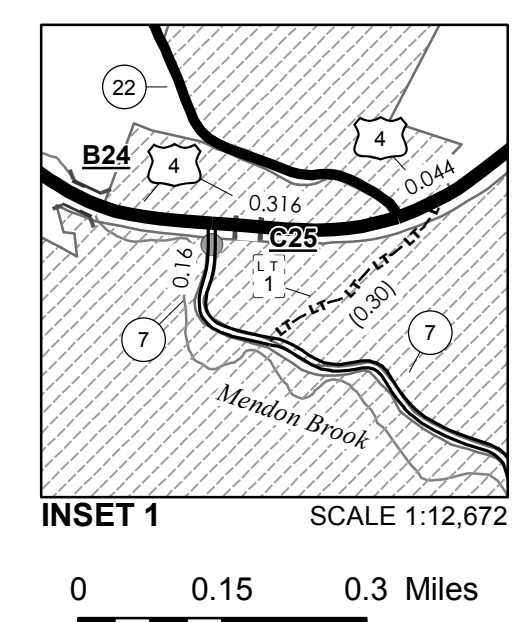
BRIDGE OR CULVERT

- BRIDGE OR CULVERT > 20'
- BRIDGE OR CULVERT 6' - 20'
- VOBCIT BRIDGE
- VOBCIT CULVERT > 6'

FEDERAL CLASSIFICATION IDENTIFIER

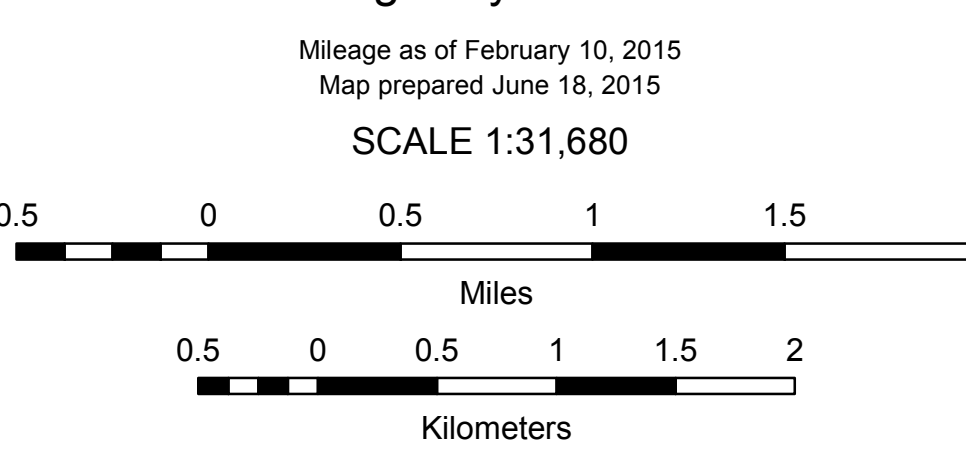
- FAU URBAN ARTERIAL OR COLLECTOR
- MA MINOR ARTERIAL
- MJC MAJOR COLLECTOR
- MNC MINOR COLLECTOR
- PA PRINCIPAL ARTERIAL

B34 / C34 STATE BRIDGE OR CULVERT IDENTIFIER
B34 / C34 TOWN BRIDGE OR CULVERT IDENTIFIER



VERMONT
GENERAL HIGHWAY MAP
Town of Mendon

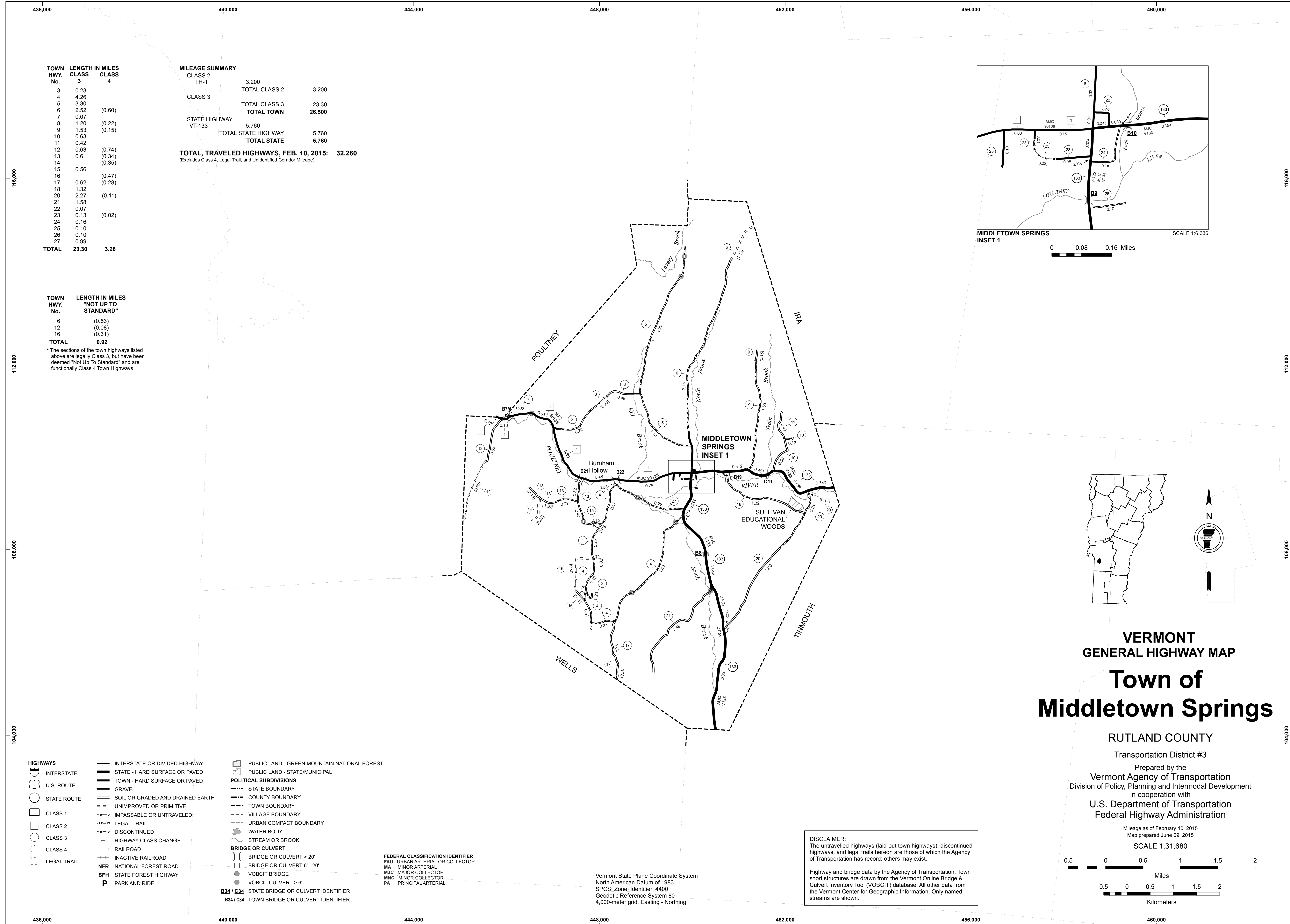
RUTLAND COUNTY
Transportation District #3
Prepared by the
Vermont Agency of Transportation
Division of Policy, Planning and Intermodal Development
in cooperation with
U.S. Department of Transportation
Federal Highway Administration



DISCLAIMER:
The untraveled highways (laid-out town highways), discontinued highways, and legal trails hereon are those of which the Agency of Transportation has record; others may exist.

Highway and bridge data by the Agency of Transportation. Town short structures are drawn from the Vermont Online Bridge & Culvert Inventory Tool (VOBCIT) database. All other data from the Vermont Center for Geographic Information. Only named streams are shown.

Vermont State Plane Coordinate System
North American Datum of 1983
SPCS_Zone_Identifier: 4400
Geodetic Reference System 80
4,000-meter grid, Easting - Northing



TOWN HWY. No.	CLASS	LENGTH IN MILES	CLASS
3	0.23		
4	4.26		
5	3.30		
6	2.52	(0.60)	
7	0.07		
8	1.20	(0.22)	
9	1.53	(0.15)	
10	0.63		
11	0.42		
12	0.63	(0.74)	
13	0.61	(0.34)	
14		(0.35)	
15	0.56		
16		(0.47)	
17	0.62	(0.28)	
18	1.32		
20	2.27	(0.11)	
21	1.58		
22	0.07		
23	0.13	(0.02)	
24	0.16		
25	0.10		
26	0.10		
27	0.99		
TOTAL	23.30	3.28	

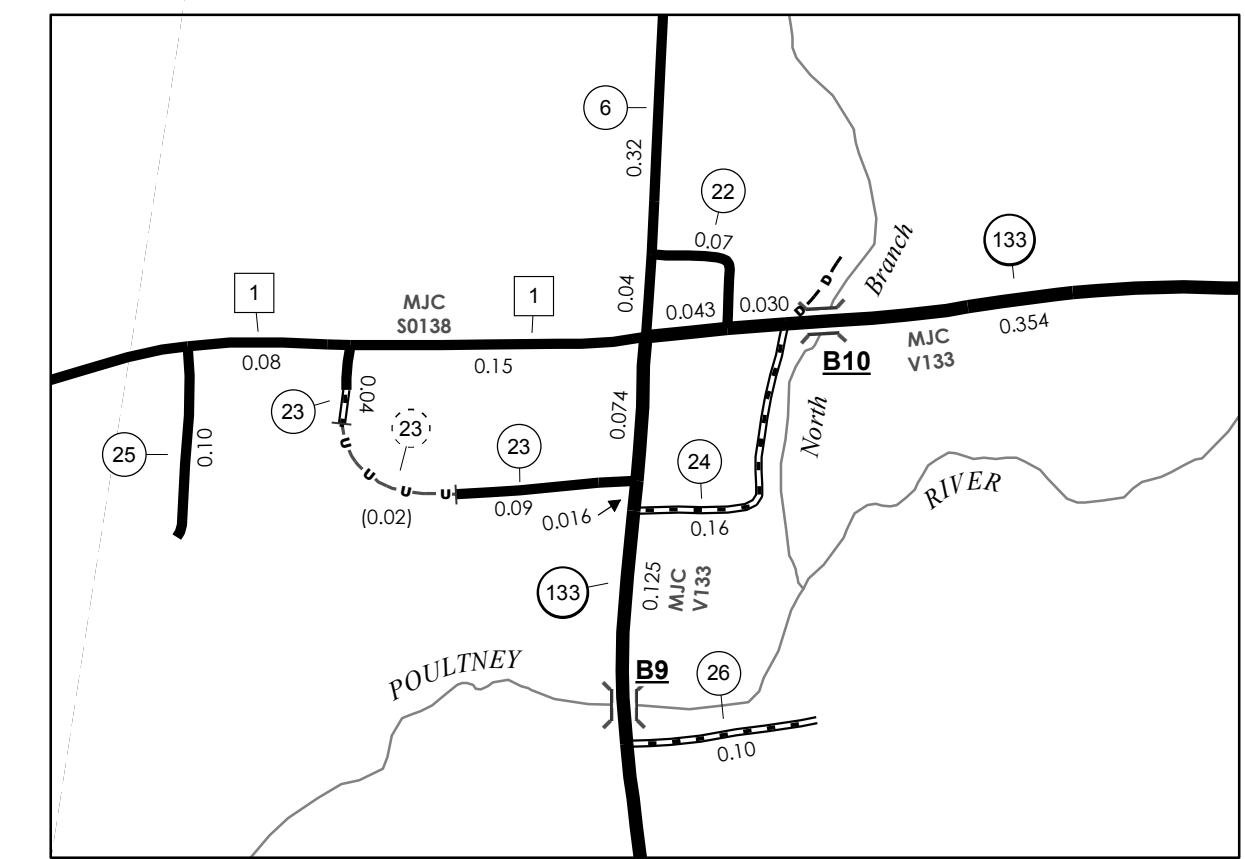
MILEAGE SUMMARY

CLASS 2 TH-1	3.200		
TOTAL CLASS 2		3.200	
CLASS 3			
TOTAL CLASS 3		23.30	
TOTAL TOWN		26.500	
STATE HIGHWAY VT-133	5.760		
TOTAL STATE HIGHWAY	5.760		
TOTAL STATE	5.760		
TOTAL, TRAVELED HIGHWAYS, FEB. 10, 2015:		32.260	

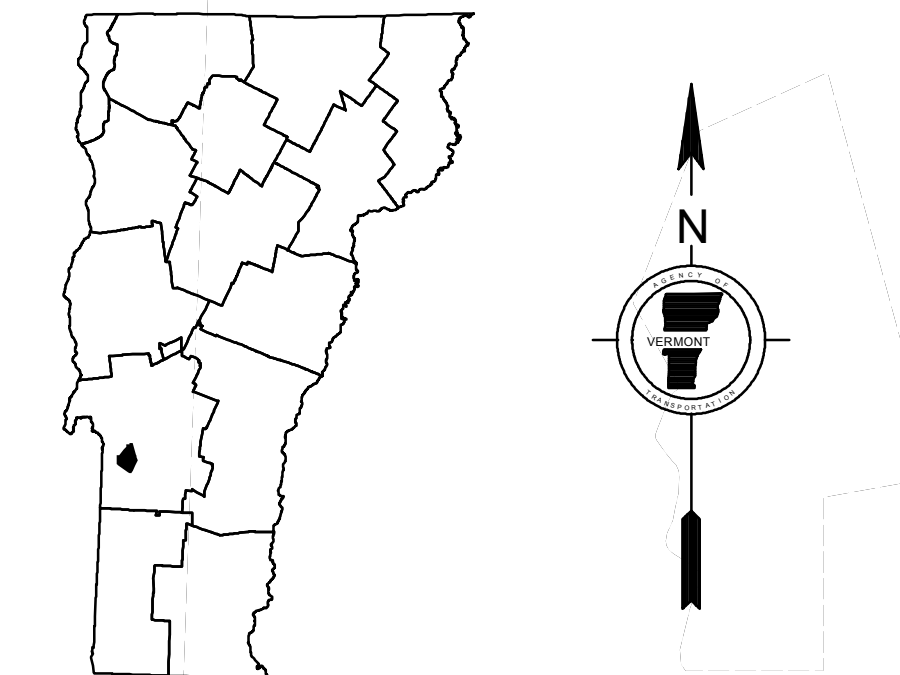
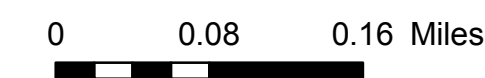
(Excludes Class 4, Legal Trail, and Unidentified Corridor Mileage)

TOWN HWY. No.	LENGTH IN MILES "NOT UP TO STANDARD"
6	(0.53)
12	(0.08)
16	(0.31)
TOTAL	0.92

* The sections of the town highways listed above are legally Class 3, but have been deemed "Not Up To Standard" and are functionally Class 4 Town Highways



MIDDLETOWN SPRINGS INSET 1 SCALE 1:6,336



VERMONT
GENERAL HIGHWAY MAP
Town of Middletown Springs

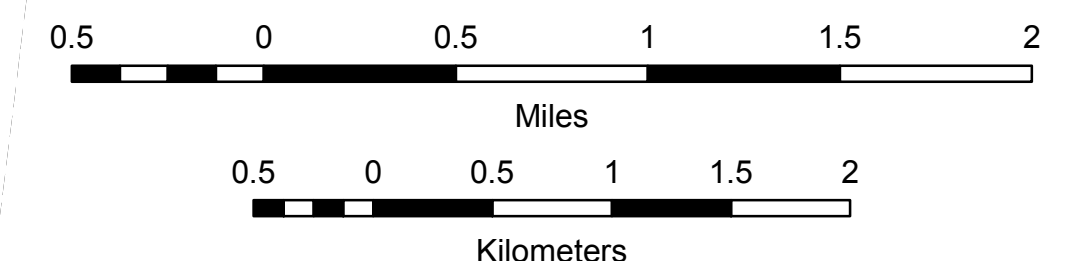
RUTLAND COUNTY

Transportation District #3

Prepared by the
Vermont Agency of Transportation
 Division of Policy, Planning and Intermodal Development
 in cooperation with
U.S. Department of Transportation
Federal Highway Administration

Mileage as of February 10, 2015
 Map prepared June 09, 2015

SCALE 1:31,680



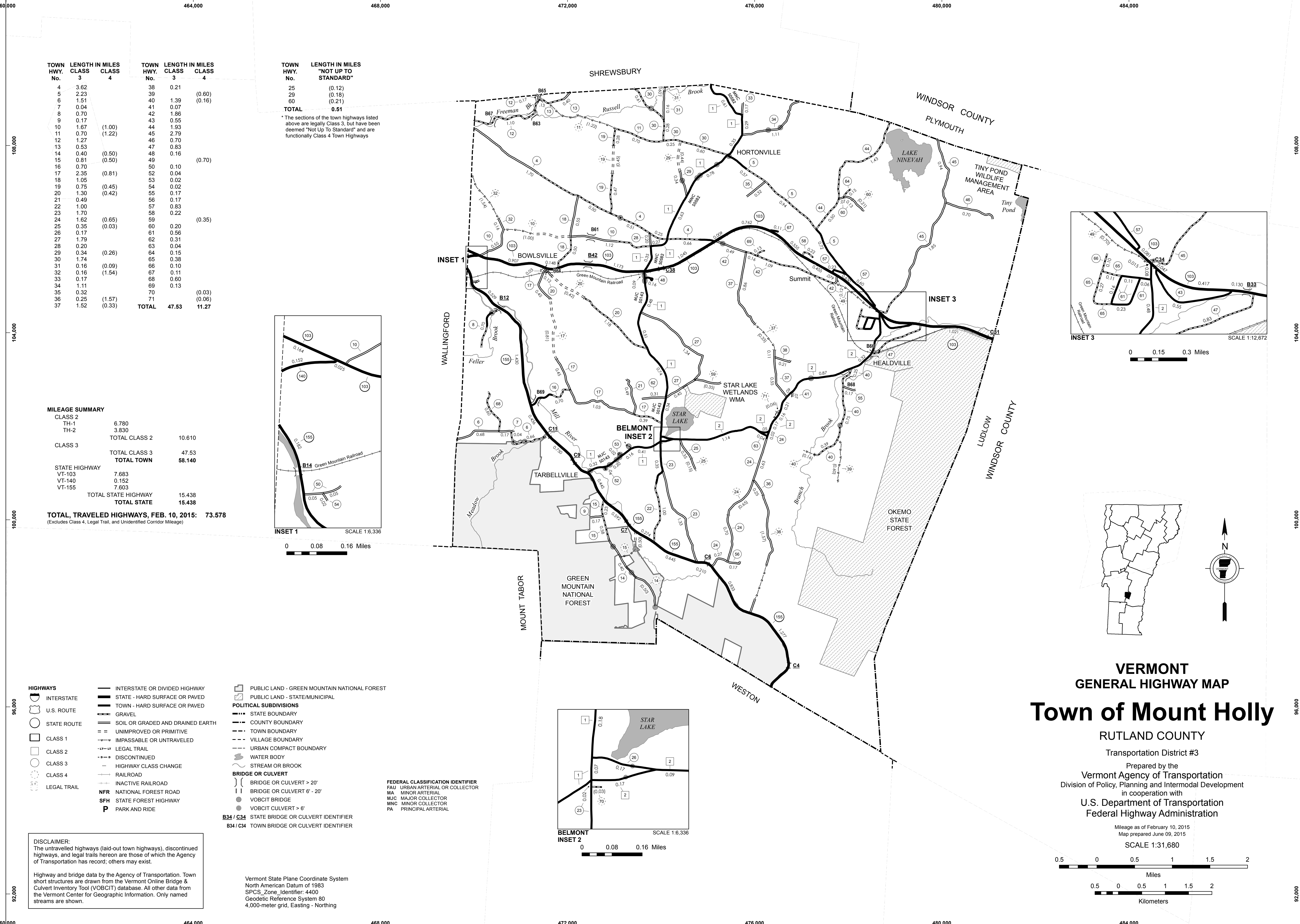
DISCLAIMER:
 The untraveled highways (laid-out town highways), discontinued highways, and legal trails hereon are those of which the Agency of Transportation has record; others may exist.
 Highway and bridge data by the Agency of Transportation. Town short structures are drawn from the Vermont Online Bridge & Culvert Inventory Tool (VOBCIT) database. All other data from the Vermont Center for Geographic Information. Only named streams are shown.

Vermont State Plane Coordinate System
 North American Datum of 1983
 SPCS_Zone_Identifier: 4400
 Geodetic Reference System 80
 4,000-meter grid, Easting - Northing

- PUBLIC LAND - GREEN MOUNTAIN NATIONAL FOREST**
 PUBLIC LAND - STATE/MUNICIPAL
- POLITICAL SUBDIVISIONS**
 STATE BOUNDARY
 COUNTY BOUNDARY
 TOWN BOUNDARY
 VILLAGE BOUNDARY
 URBAN COMPACT BOUNDARY
 WATER BODY
 STREAM OR BROOK
- BRIDGE OR CULVERT**
 BRIDGE OR CULVERT > 20'
 BRIDGE OR CULVERT 6' - 20'
 VOBCIT BRIDGE
 VOBCIT CULVERT > 6'
- B34 / C34 STATE BRIDGE OR CULVERT IDENTIFIER**
B34 / C34 TOWN BRIDGE OR CULVERT IDENTIFIER

- FEDERAL CLASSIFICATION IDENTIFIER**
 FAU URBAN ARTERIAL OR COLLECTOR
 MA MINOR ARTERIAL
 MJC MAJOR COLLECTOR
 MNC MINOR COLLECTOR
 PA PRINCIPAL ARTERIAL

- HIGHWAYS**
 INTERSTATE
 U.S. ROUTE
 STATE ROUTE
 CLASS 1
 CLASS 2
 CLASS 3
 CLASS 4
 LEGAL TRAIL
- INTERSTATE OR DIVIDED HIGHWAY
 STATE - HARD SURFACE OR PAVED
 TOWN - HARD SURFACE OR PAVED
 GRAVEL
 SOIL OR GRADED AND DRAINED EARTH
 UNIMPROVED OR PRIMITIVE
 IMPASSABLE OR UNTRAVELED
 LEGAL TRAIL
 DISCONTINUED
 HIGHWAY CLASS CHANGE
 RAILROAD
 INACTIVE RAILROAD
 NATIONAL FOREST ROAD
 STATE FOREST HIGHWAY
 PARK AND RIDE



TOWN HWY. No.	LENGTH IN MILES CLASS 3	LENGTH IN MILES CLASS 4	TOWN HWY. No.	LENGTH IN MILES CLASS 3	LENGTH IN MILES CLASS 4
4	3.62		38	0.21	
5	2.23		39		(0.60)
6	1.51		40	1.39	(0.16)
7	0.04		41	0.07	
8	0.70		42	1.86	
9	0.17		43	0.55	
10	1.67	(1.00)	44	1.93	
11	0.70	(1.22)	45	2.79	
12	1.27		46	0.70	
13	0.53		47	0.83	
14	0.40	(0.50)	48	0.16	
15	0.81	(0.50)	49		(0.70)
16	0.70		50	0.10	
17	2.35	(0.81)	52	0.04	
18	1.05		53	0.02	
19	0.75	(0.45)	54	0.02	
20	1.30	(0.42)	55	0.17	
21	0.49		56	0.17	
22	1.00		57	0.93	
23	1.70		58	0.22	
24	1.62	(0.65)	59		(0.35)
25	0.35	(0.03)	60	0.20	
26	0.17		61	0.56	
27	1.79		62	0.31	
28	0.20		63	0.04	
29	0.34	(0.26)	64	0.15	
30	1.74		65	0.38	
31	0.16	(0.09)	66	0.10	
32	0.16	(1.54)	67	0.11	
33	0.17		68	0.60	
34	1.11		69	0.13	
35	0.32		70		(0.03)
36	0.25	(1.57)	71		(0.06)
37	1.52	(0.33)	TOTAL	47.53	11.27

TOWN HWY. No. **LENGTH IN MILES "NOT UP TO STANDARD"**

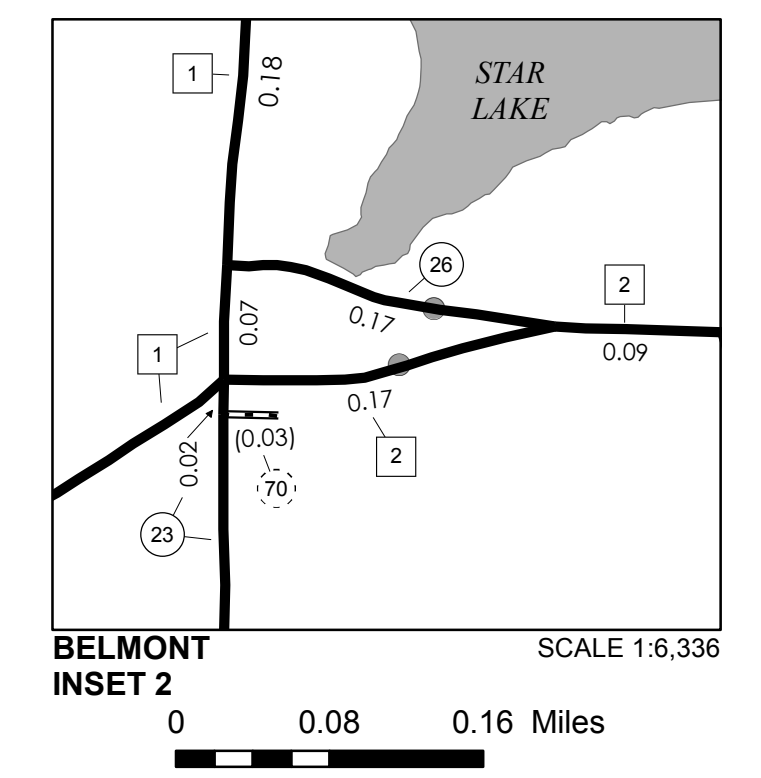
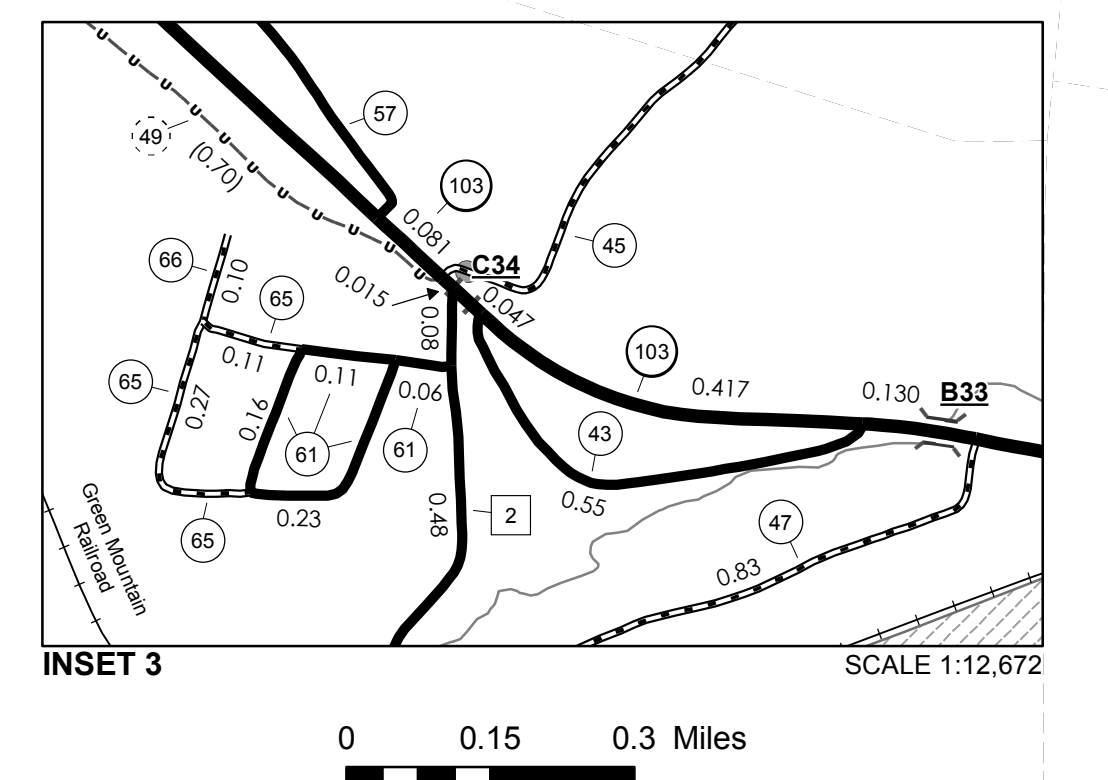
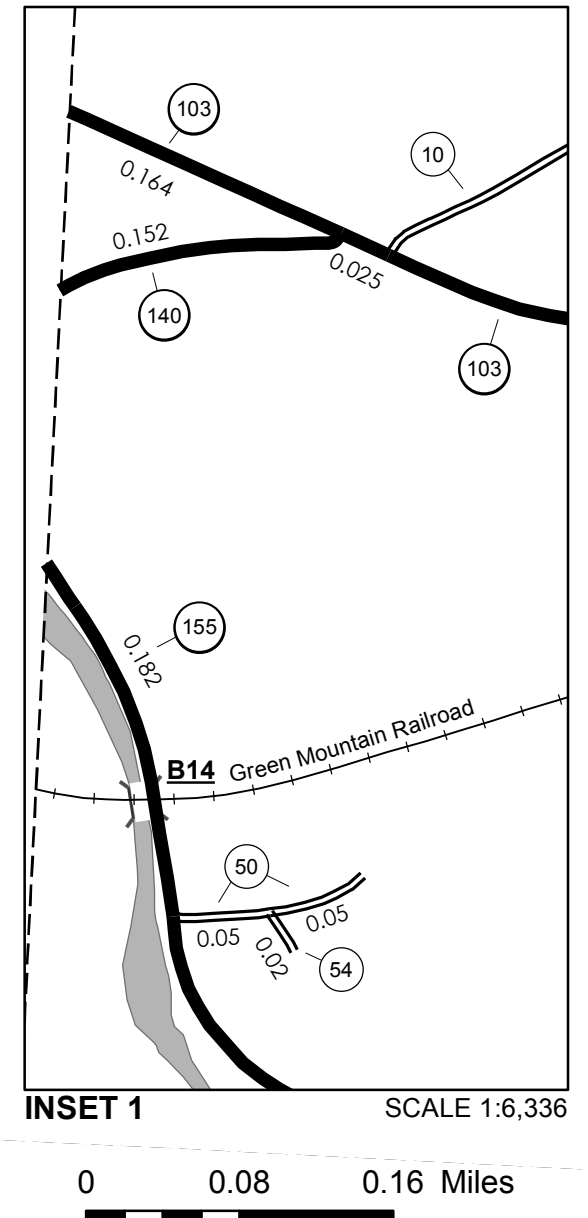
25 (0.12)
 29 (0.18)
 60 (0.21)
TOTAL **0.51**

*The sections of the town highways listed above are legally Class 3, but have been deemed "Not Up To Standard" and are functionally Class 4 Town Highways

MILEAGE SUMMARY

CLASS 2		
TH-1	6.780	
TH-2	3.830	
TOTAL CLASS 2		10.610
TOTAL CLASS 3		47.53
TOTAL TOWN		58.140
STATE HIGHWAY		
VT-103	7.683	
VT-140	0.152	
VT-155	7.603	
TOTAL STATE HIGHWAY		15.438
TOTAL STATE		15.438
TOTAL, TRAVELED HIGHWAYS, FEB. 10, 2015:		73.578

(Excludes Class 4, Legal Trail, and Unidentified Corridor Mileage)



- HIGHWAYS**
 - INTERSTATE
 - U.S. ROUTE
 - STATE ROUTE
 - CLASS 1
 - CLASS 2
 - CLASS 3
 - CLASS 4
 - LEGAL TRAIL
- INTERSTATE OR DIVIDED HIGHWAY
- STATE - HARD SURFACE OR PAVED
- TOWN - HARD SURFACE OR PAVED
- GRAVEL
- SOIL OR GRADED AND DRAINED EARTH
- UNIMPROVED OR PRIMITIVE
- IMPASSABLE OR UNTRAVELED
- LEGAL TRAIL
- DISCONTINUED
- HIGHWAY CLASS CHANGE
- RAILROAD
- INACTIVE RAILROAD
- NFR NATIONAL FOREST ROAD
- SFH STATE FOREST HIGHWAY
- P PARK AND RIDE

DISCLAIMER:
 The untraveled highways (laid-out town highways), discontinued highways, and legal trails hereon are those of which the Agency of Transportation has record; others may exist.

Highway and bridge data by the Agency of Transportation. Town short structures are drawn from the Vermont Online Bridge & Culvert Inventory Tool (VOBCIT) database. All other data from the Vermont Center for Geographic Information. Only named streams are shown.

- PUBLIC LAND - GREEN MOUNTAIN NATIONAL FOREST
- PUBLIC LAND - STATE/MUNICIPAL
- POLITICAL SUBDIVISIONS**
 - STATE BOUNDARY
 - COUNTY BOUNDARY
 - TOWN BOUNDARY
 - VILLAGE BOUNDARY
 - URBAN COMPACT BOUNDARY
- WATER BODY
- STREAM OR BROOK
- BRIDGE OR CULVERT**
 - BRIDGE OR CULVERT > 20'
 - BRIDGE OR CULVERT 6' - 20'
 - VOBCIT BRIDGE
 - VOBCIT CULVERT > 6'
- B34 / C34** STATE BRIDGE OR CULVERT IDENTIFIER
- B34 / C34** TOWN BRIDGE OR CULVERT IDENTIFIER

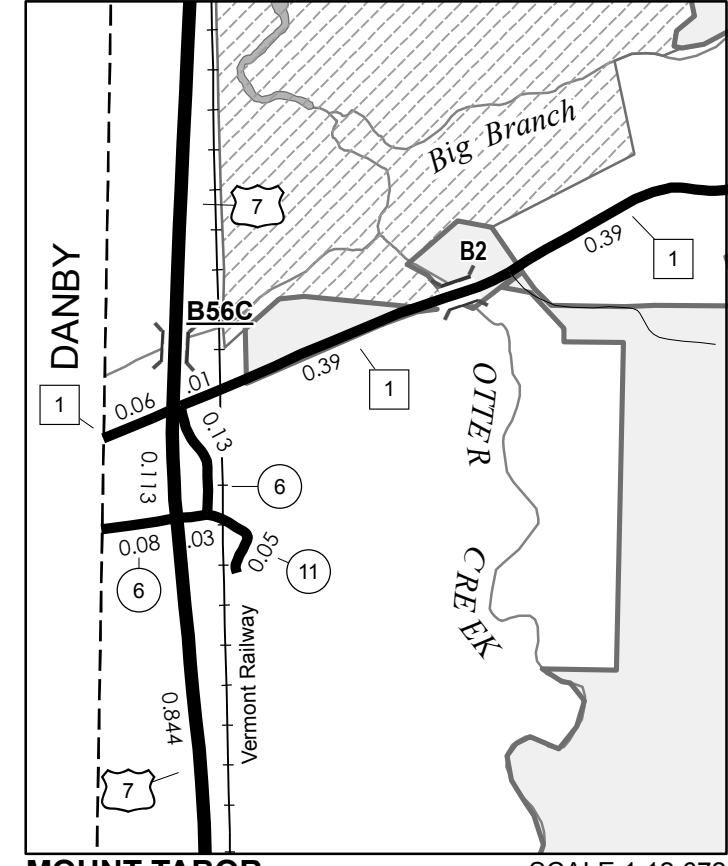
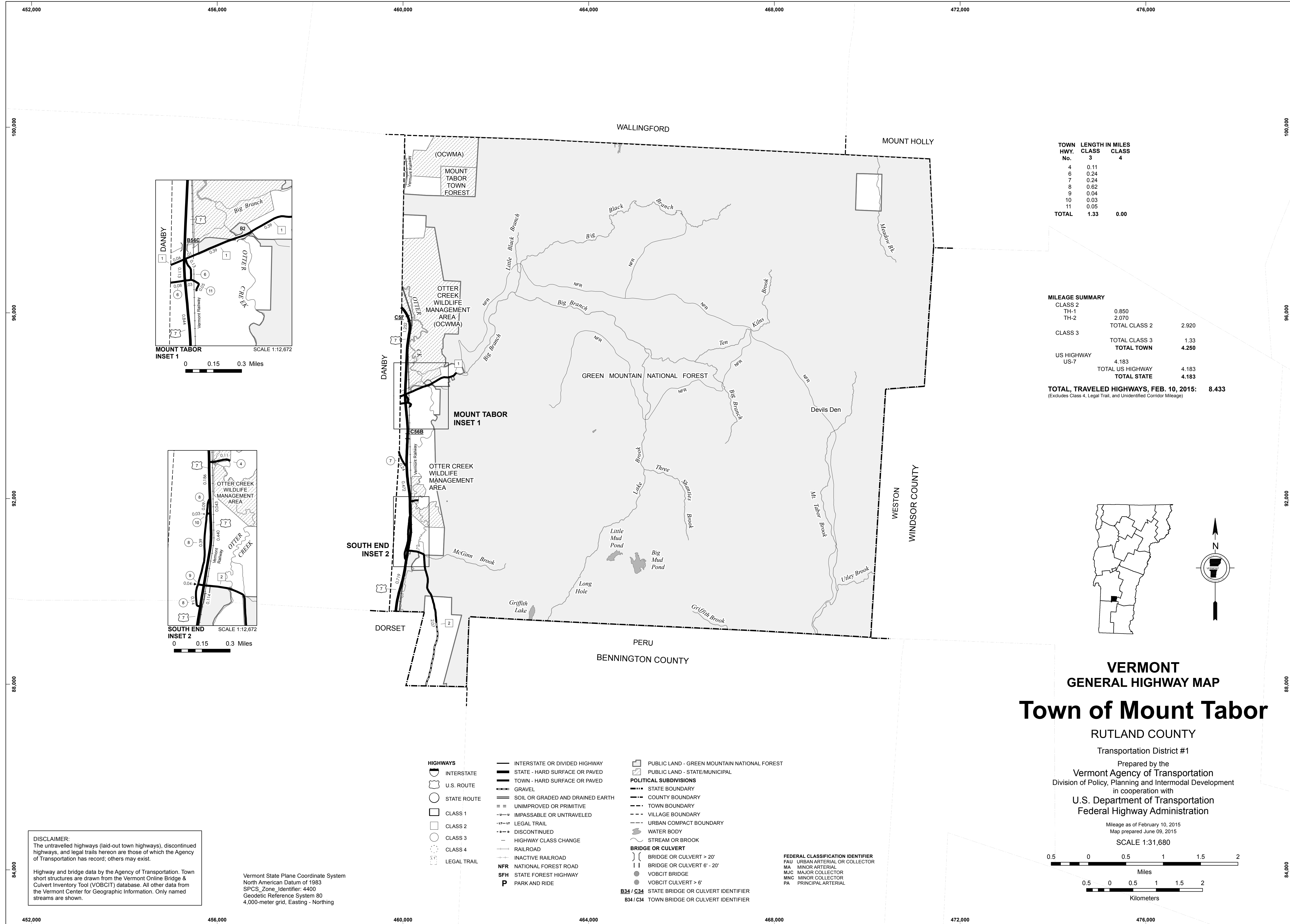
Vermont State Plane Coordinate System
 North American Datum of 1983
 SPCS_Zone_Identifier: 4400
 Geodetic Reference System 80
 4,000-meter grid, Easting - Northing

VERMONT
GENERAL HIGHWAY MAP
Town of Mount Holly

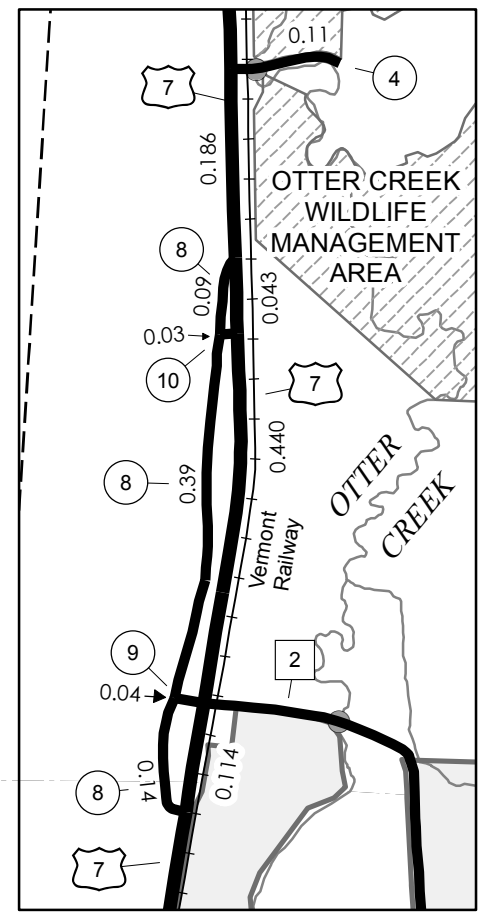
RUTLAND COUNTY
 Transportation District #3
 Prepared by the
 Vermont Agency of Transportation
 Division of Policy, Planning and Intermodal Development
 in cooperation with
 U.S. Department of Transportation
 Federal Highway Administration

Mileage as of February 10, 2015
 Map prepared June 09, 2015
SCALE 1:31,680

0.5 0 0.5 1 1.5 2
 Miles
 0.5 0 0.5 1 1.5 2
 Kilometers



MOUNT TABOR INSET 1
SCALE 1:12,672
0 0.15 0.3 Miles



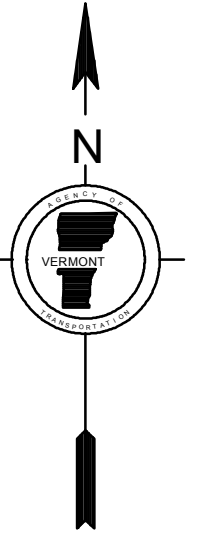
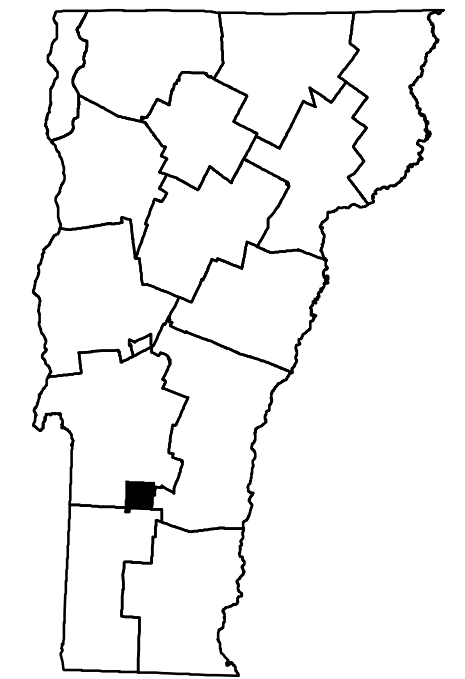
SOUTH END INSET 2
SCALE 1:12,672
0 0.15 0.3 Miles

TOWN HWY. No.	CLASS 3	CLASS 4	LENGTH IN MILES
4			0.11
6			0.24
7			0.24
8			0.82
9			0.04
10			0.03
11			0.05
TOTAL	1.33	0.00	

MILEAGE SUMMARY

CLASS 2			
TH-1	0.850		
TH-2	2.070		
TOTAL CLASS 2			2.920
CLASS 3			
TOTAL CLASS 3			1.33
TOTAL TOWN			4.250
US HIGHWAY			
US-7	4.183		
TOTAL US HIGHWAY			4.183
TOTAL STATE			4.183

TOTAL TRAVELED HIGHWAYS, FEB. 10, 2015: 8.433
(Excludes Class 4, Legal Trail, and Unidentified Corridor Mileage)



VERMONT
GENERAL HIGHWAY MAP
Town of Mount Tabor

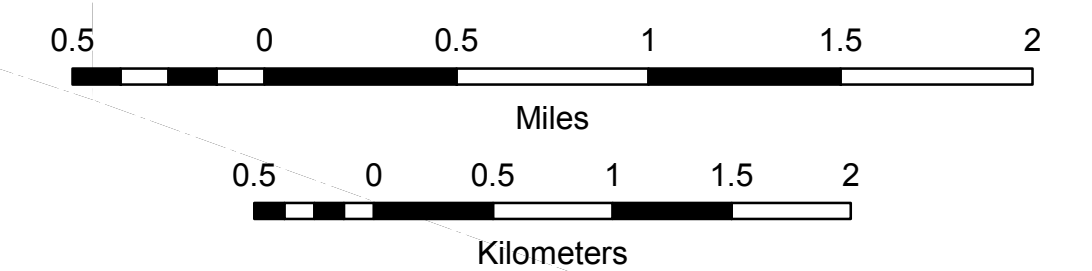
RUTLAND COUNTY

Transportation District #1

Prepared by the
Vermont Agency of Transportation
Division of Policy, Planning and Intermodal Development
in cooperation with
U.S. Department of Transportation
Federal Highway Administration

Mileage as of February 10, 2015
Map prepared June 09, 2015

SCALE 1:31,680

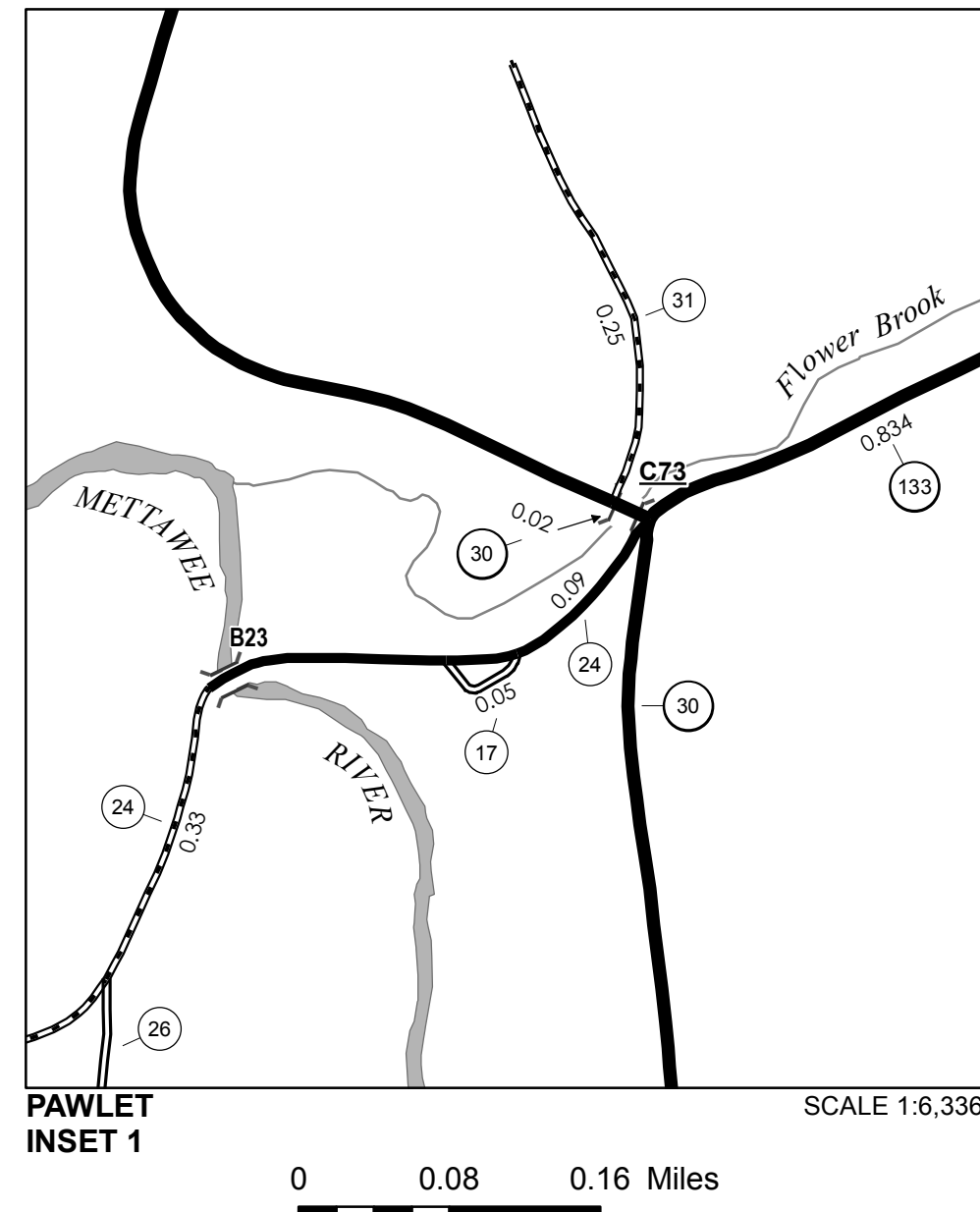
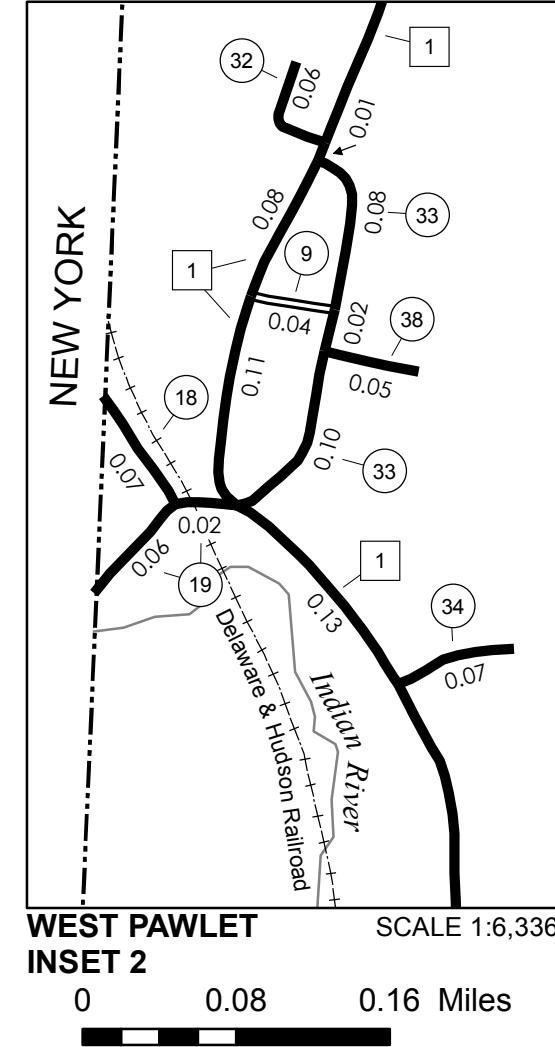
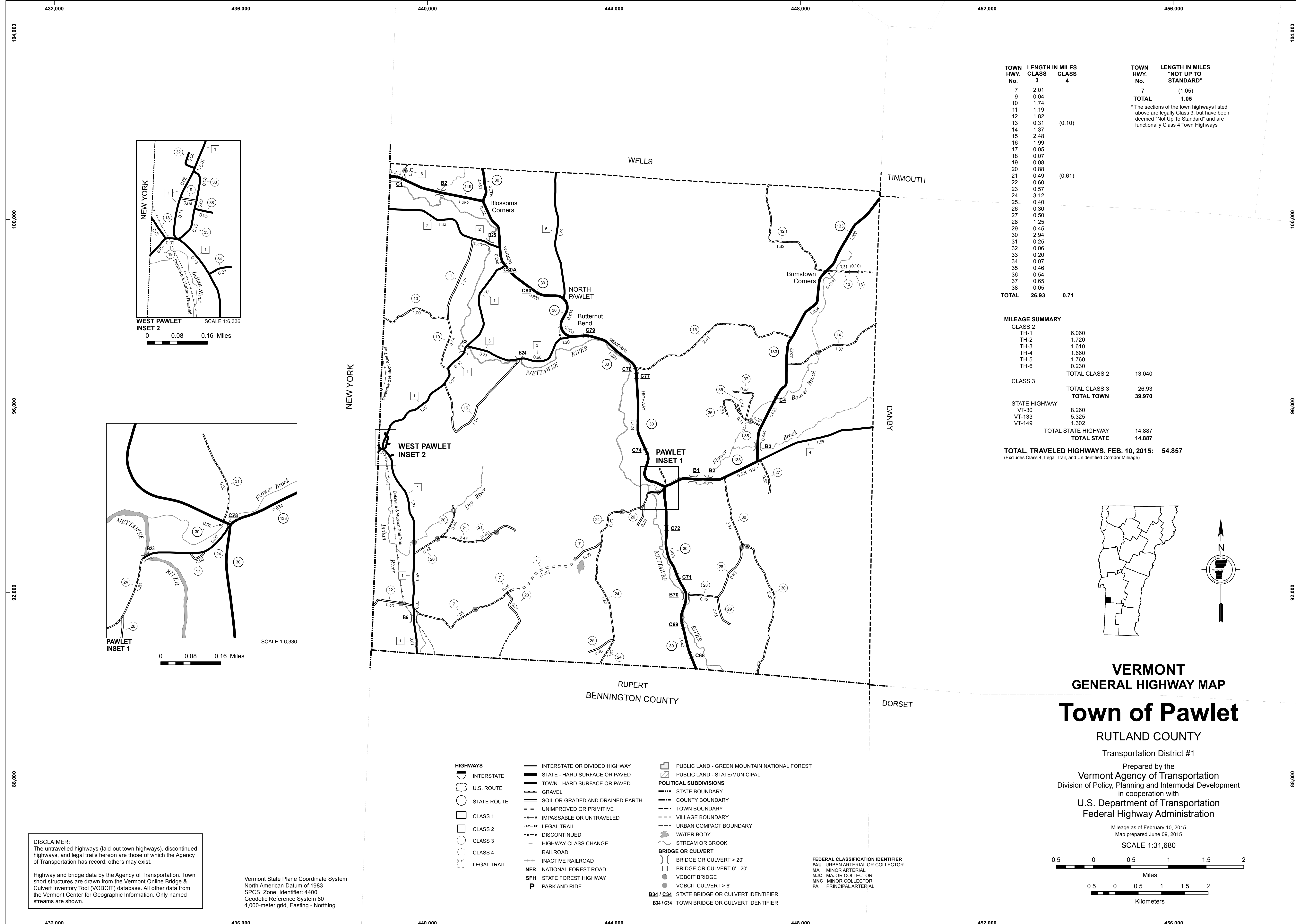


- | | | |
|-----------------|------------------------------------|--|
| HIGHWAYS | — INTERSTATE OR DIVIDED HIGHWAY | ■ PUBLIC LAND - GREEN MOUNTAIN NATIONAL FOREST |
| — INTERSTATE | — STATE - HARD SURFACE OR PAVED | ■ PUBLIC LAND - STATE/MUNICIPAL |
| — U.S. ROUTE | — TOWN - HARD SURFACE OR PAVED | POLITICAL SUBDIVISIONS |
| — STATE ROUTE | — GRAVEL | — STATE BOUNDARY |
| — CLASS 1 | — SOIL OR GRADED AND DRAINED EARTH | — COUNTY BOUNDARY |
| — CLASS 2 | — UNIMPROVED OR PRIMITIVE | — TOWN BOUNDARY |
| — CLASS 3 | — IMPASSABLE OR UNTRAVELED | — VILLAGE BOUNDARY |
| — CLASS 4 | — LEGAL TRAIL | — URBAN COMPACT BOUNDARY |
| — LEGAL TRAIL | — DISCONTINUED | — WATER BODY |
| | — HIGHWAY CLASS CHANGE | — STREAM OR BROOK |
| | — RAILROAD | BRIDGE OR CULVERT |
| | — INACTIVE RAILROAD | — BRIDGE OR CULVERT > 20' |
| | — NATIONAL FOREST ROAD | — BRIDGE OR CULVERT 6' - 20' |
| | — STATE FOREST HIGHWAY | ● VOBICIT BRIDGE |
| | — PARK AND RIDE | ● VOBICIT CULVERT > 6' |
| | | — STATE BRIDGE OR CULVERT IDENTIFIER |
| | | — TOWN BRIDGE OR CULVERT IDENTIFIER |
| | | FEDERAL CLASSIFICATION IDENTIFIER |
| | | FAU - URBAN ARTERIAL OR COLLECTOR |
| | | MA - MINOR ARTERIAL |
| | | MJC - MAJOR COLLECTOR |
| | | MNC - MINOR COLLECTOR |
| | | PA - PRINCIPAL ARTERIAL |

DISCLAIMER:
The untraveled highways (laid-out town highways), discontinued highways, and legal trails hereon are those of which the Agency of Transportation has record; others may exist.

Highway and bridge data by the Agency of Transportation. Town short structures are drawn from the Vermont Online Bridge & Culvert Inventory Tool (VOBCIT) database. All other data from the Vermont Center for Geographic Information. Only named streams are shown.

Vermont State Plane Coordinate System
North American Datum of 1983
SPCS_Zone_Identifier: 4400
Geodetic Reference System 80
4,000-meter grid, Easting - Northing

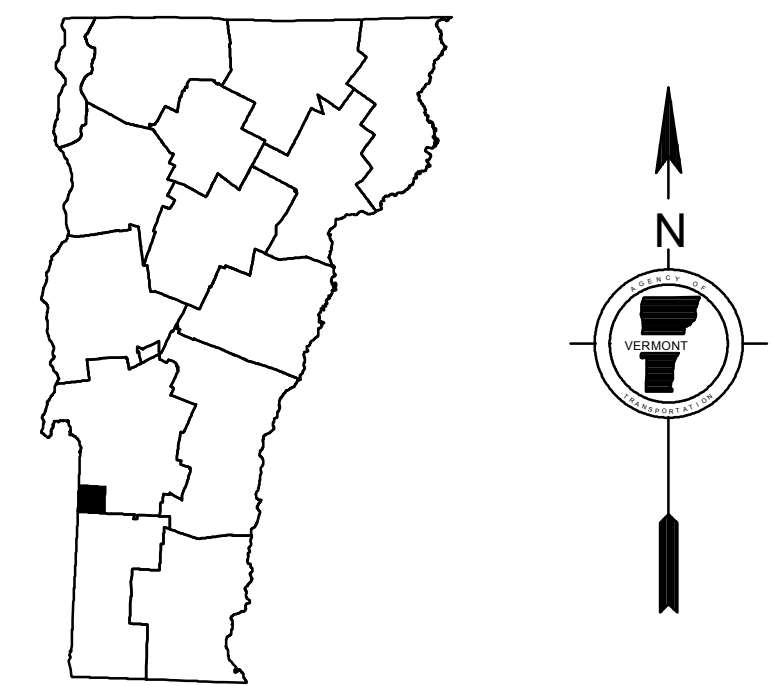


TOWN HWY. No.	LENGTH IN MILES CLASS 3	LENGTH IN MILES CLASS 4	TOWN HWY. No.	LENGTH IN MILES "NOT UP TO STANDARD"
7	2.01		7	(1.05)
9	0.04			
10	1.74			
11	1.19			
12	1.82			
13	0.31	(0.10)		
14	1.37			
15	2.48			
16	1.99			
17	0.05			
18	0.07			
19	0.08			
20	0.88			
21	0.49	(0.61)		
22	0.60			
23	0.57			
24	3.12			
25	0.40			
26	0.30			
27	0.50			
28	1.25			
29	0.45			
30	2.94			
31	0.25			
32	0.06			
33	0.20			
34	0.07			
35	0.46			
36	0.54			
37	0.65			
38	0.05			
TOTAL	26.93	0.71		

MILEAGE SUMMARY

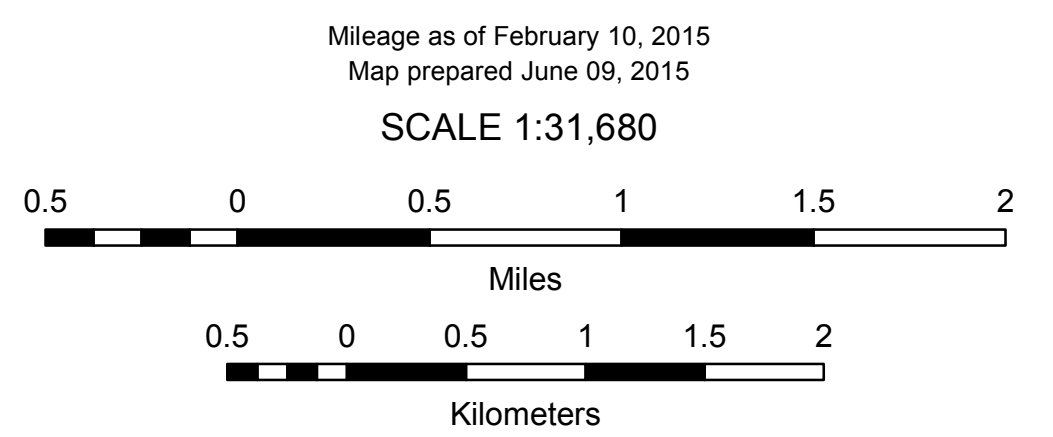
CLASS 2		
TH-1	6.060	
TH-2	1.720	
TH-3	1.610	
TH-4	1.660	
TH-5	1.760	
TH-6	0.230	
TOTAL CLASS 2		13.040
CLASS 3		
TOTAL CLASS 3		26.93
TOTAL TOWN		39.970
STATE HIGHWAY		
VT-30	8.260	
VT-133	5.325	
VT-149	1.302	
TOTAL STATE HIGHWAY		14.887
TOTAL STATE		14.887
TOTAL, TRAVELED HIGHWAYS, FEB. 10, 2015:	54.857	

(Excludes Class 4, Legal Trail, and Unidentified Corridor Mileage)



VERMONT
GENERAL HIGHWAY MAP
Town of Pawlet
RUTLAND COUNTY

Transportation District #1
Prepared by the
Vermont Agency of Transportation
Division of Policy, Planning and Intermodal Development
in cooperation with
U.S. Department of Transportation
Federal Highway Administration

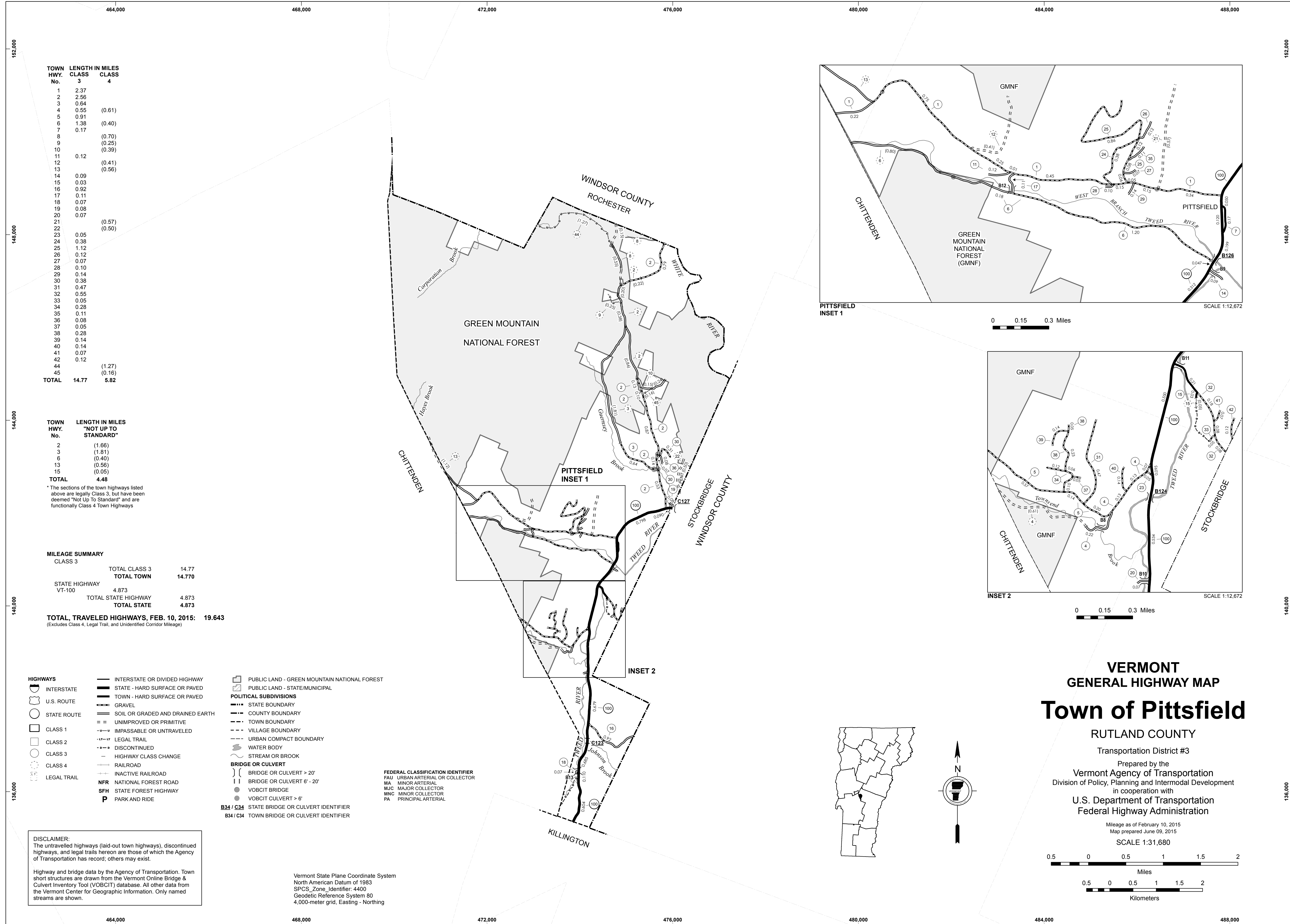


- HIGHWAYS**
- INTERSTATE
 - U.S. ROUTE
 - STATE ROUTE
 - CLASS 1
 - CLASS 2
 - CLASS 3
 - CLASS 4
 - LEGAL TRAIL
- INTERSTATE OR DIVIDED HIGHWAY
— STATE - HARD SURFACE OR PAVED
— TOWN - HARD SURFACE OR PAVED
— GRAVEL
— SOIL OR GRADED AND DRAINED EARTH
— UNIMPROVED OR PRIMITIVE
— IMPASSABLE OR UNTRAVELED
— LEGAL TRAIL
— DISCONTINUED
— HIGHWAY CLASS CHANGE
— RAILROAD
— INACTIVE RAILROAD
— NATIONAL FOREST ROAD
— STATE FOREST HIGHWAY
— PARK AND RIDE
- PUBLIC LAND - GREEN MOUNTAIN NATIONAL FOREST
— PUBLIC LAND - STATE/MUNICIPAL
- POLITICAL SUBDIVISIONS**
- STATE BOUNDARY
 - COUNTY BOUNDARY
 - TOWN BOUNDARY
 - VILLAGE BOUNDARY
 - URBAN COMPACT BOUNDARY
 - WATER BODY
 - STREAM OR BROOK
- BRIDGE OR CULVERT**
- BRIDGE OR CULVERT > 20'
 - BRIDGE OR CULVERT 6' - 20'
 - VOBICIT BRIDGE
 - VOBICIT CULVERT > 6'
 - STATE BRIDGE OR CULVERT IDENTIFIER
 - TOWN BRIDGE OR CULVERT IDENTIFIER
- FEDERAL CLASSIFICATION IDENTIFIER**
- FAU URBAN ARTERIAL OR COLLECTOR
 - MA MINOR ARTERIAL
 - MJC MAJOR COLLECTOR
 - MNC MINOR COLLECTOR
 - PA PRINCIPAL ARTERIAL

DISCLAIMER:
The untraveled highways (laid-out town highways), discontinued highways, and legal trails hereon are those of which the Agency of Transportation has record; others may exist.

Highway and bridge data by the Agency of Transportation. Town short structures are drawn from the Vermont Online Bridge & Culvert Inventory Tool (VOBCIT) database. All other data from the Vermont Center for Geographic Information. Only named streams are shown.

Vermont State Plane Coordinate System
North American Datum of 1983
SPCS_Zone_Identifier: 4400
Geodetic Reference System 80
4,000-meter grid, Easting - Northing



TOWN HWY. No.	LENGTH IN MILES CLASS 3	CLASS 4
1	2.37	
2	2.56	
3	0.64	
4	0.55	(0.61)
5	0.91	
6	1.38	(0.40)
7	0.17	
8		(0.70)
9		(0.25)
10		(0.39)
11	0.12	
12		(0.41)
13		(0.56)
14	0.09	
15	0.03	
16	0.92	
17	0.11	
18	0.07	
19	0.08	
20	0.07	
21		(0.57)
22		(0.50)
23	0.05	
24	0.38	
25	1.12	
26	0.12	
27	0.07	
28	0.10	
29	0.14	
30	0.38	
31	0.47	
32	0.55	
33	0.05	
34	0.23	
35	0.11	
36	0.08	
37	0.05	
38	0.28	
39	0.14	
40	0.14	
41	0.07	
42	0.12	
44		(1.27)
45		(0.16)
TOTAL	14.77	5.82

TOWN HWY. No.	LENGTH IN MILES "NOT UP TO STANDARD"
2	(1.66)
3	(1.81)
6	(0.40)
13	(0.56)
15	(0.05)
TOTAL	4.48

* The sections of the town highways listed above are legally Class 3, but have been deemed "Not Up To Standard" and are functionally Class 4 Town Highways

MILEAGE SUMMARY		
CLASS 3	TOTAL CLASS 3	14.77
	TOTAL TOWN	14.770
STATE HIGHWAY		
VT-100	4.873	
	TOTAL STATE HIGHWAY	4.873
	TOTAL STATE	4.873

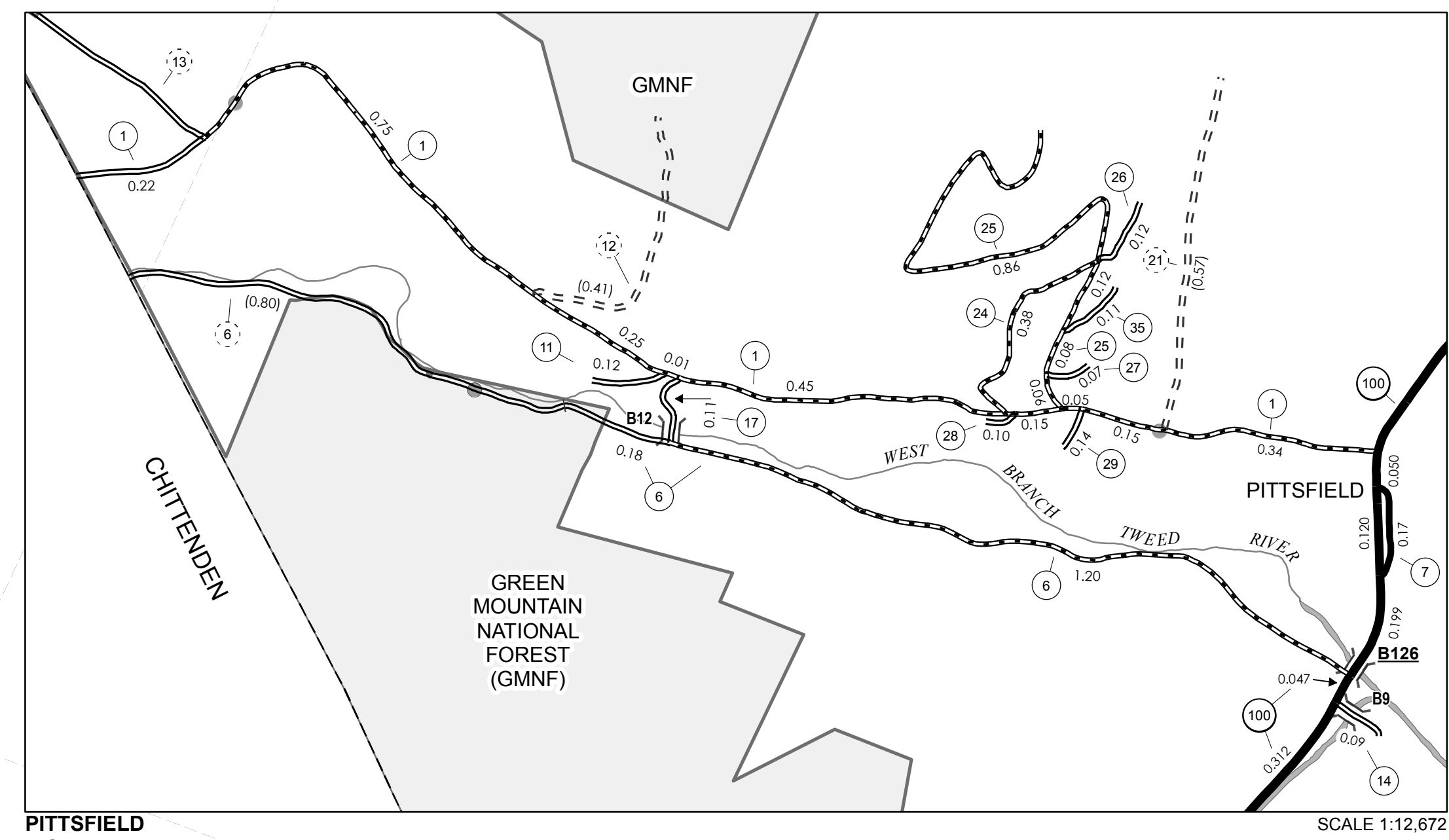
TOTAL, TRAVELED HIGHWAYS, FEB. 10, 2015: 19.643
(Excludes Class 4, Legal Trail, and Unidentified Corridor Mileage)

- HIGHWAYS**
 - INTERSTATE OR DIVIDED HIGHWAY
 - STATE - HARD SURFACE OR PAVED
 - TOWN - HARD SURFACE OR PAVED
 - GRAVEL
 - SOIL OR GRADED AND DRAINED EARTH
 - UNIMPROVED OR PRIMITIVE
 - IMPASSABLE OR UNTRAVELED
 - LEGAL TRAIL
 - DISCONTINUED
 - HIGHWAY CLASS CHANGE
 - RAILROAD
 - INACTIVE RAILROAD
 - NFR NATIONAL FOREST ROAD
 - SFH STATE FOREST HIGHWAY
 - P PARK AND RIDE
- POLITICAL SUBDIVISIONS**
 - STATE BOUNDARY
 - COUNTY BOUNDARY
 - TOWN BOUNDARY
 - VILLAGE BOUNDARY
 - URBAN COMPACT BOUNDARY
 - WATER BODY
 - STREAM OR BROOK
- BRIDGE OR CULVERT**
 - BRIDGE OR CULVERT > 20'
 - BRIDGE OR CULVERT 6' - 20'
 - VOBCIT BRIDGE
 - VOBCIT CULVERT > 6'
- FEDERAL CLASSIFICATION IDENTIFIER**
 - FAU URBAN ARTERIAL OR COLLECTOR
 - MA MINOR ARTERIAL
 - MJC MAJOR COLLECTOR
 - MNC MINOR COLLECTOR
 - PA PRINCIPAL ARTERIAL
- B34 / C34** STATE BRIDGE OR CULVERT IDENTIFIER
- B34 / C34** TOWN BRIDGE OR CULVERT IDENTIFIER

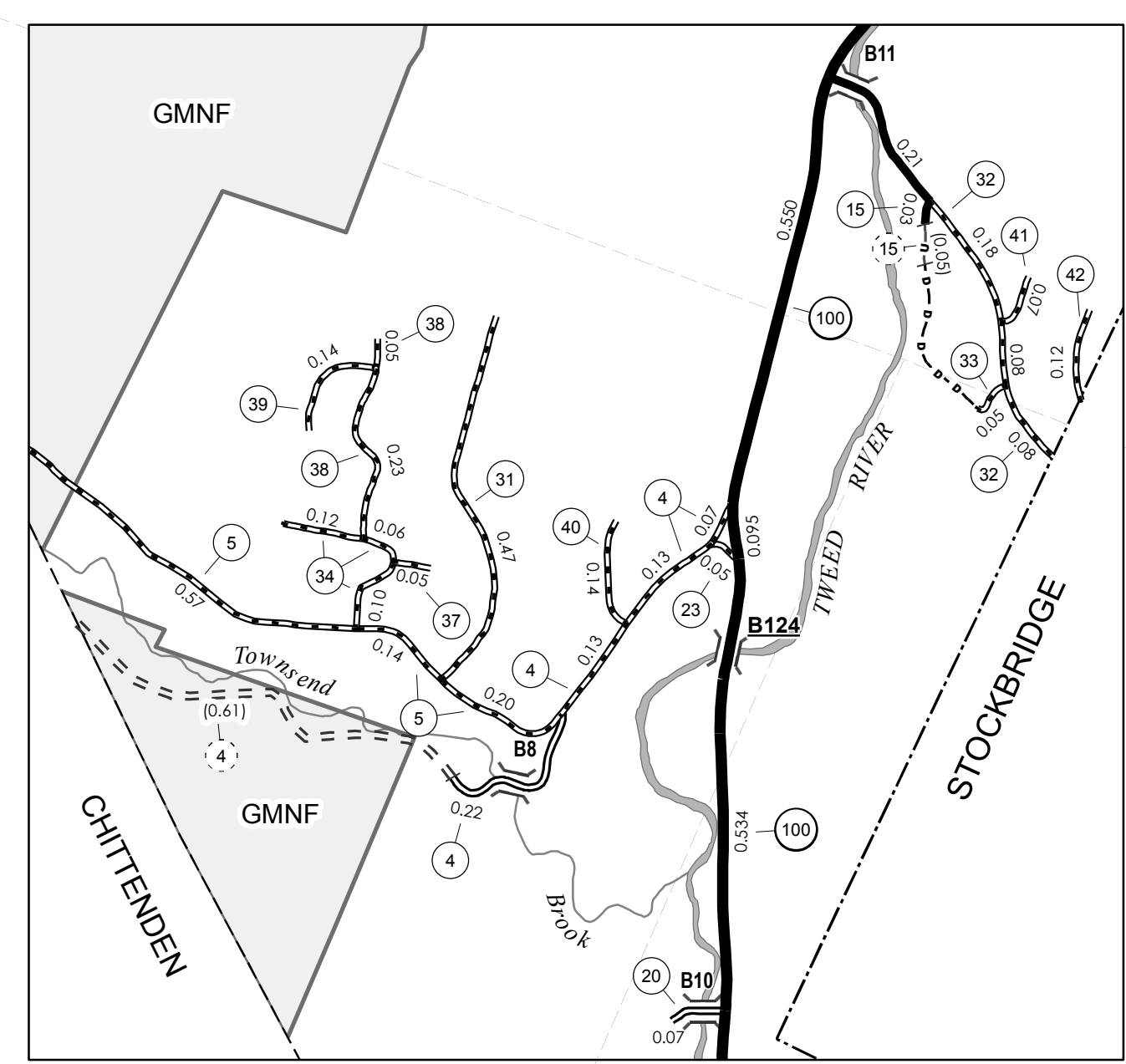
DISCLAIMER:
The untraveled highways (laid-out town highways), discontinued highways, and legal trails hereon are those of which the Agency of Transportation has record; others may exist.

Highway and bridge data by the Agency of Transportation. Town short structures are drawn from the Vermont Online Bridge & Culvert Inventory Tool (VOBCIT) database. All other data from the Vermont Center for Geographic Information. Only named streams are shown.

Vermont State Plane Coordinate System
North American Datum of 1983
SPCS_Zone_Identifier: 4400
Geodetic Reference System 80
4,000-meter grid, Easting - Northing



0 0.15 0.3 Miles



0 0.15 0.3 Miles

VERMONT GENERAL HIGHWAY MAP

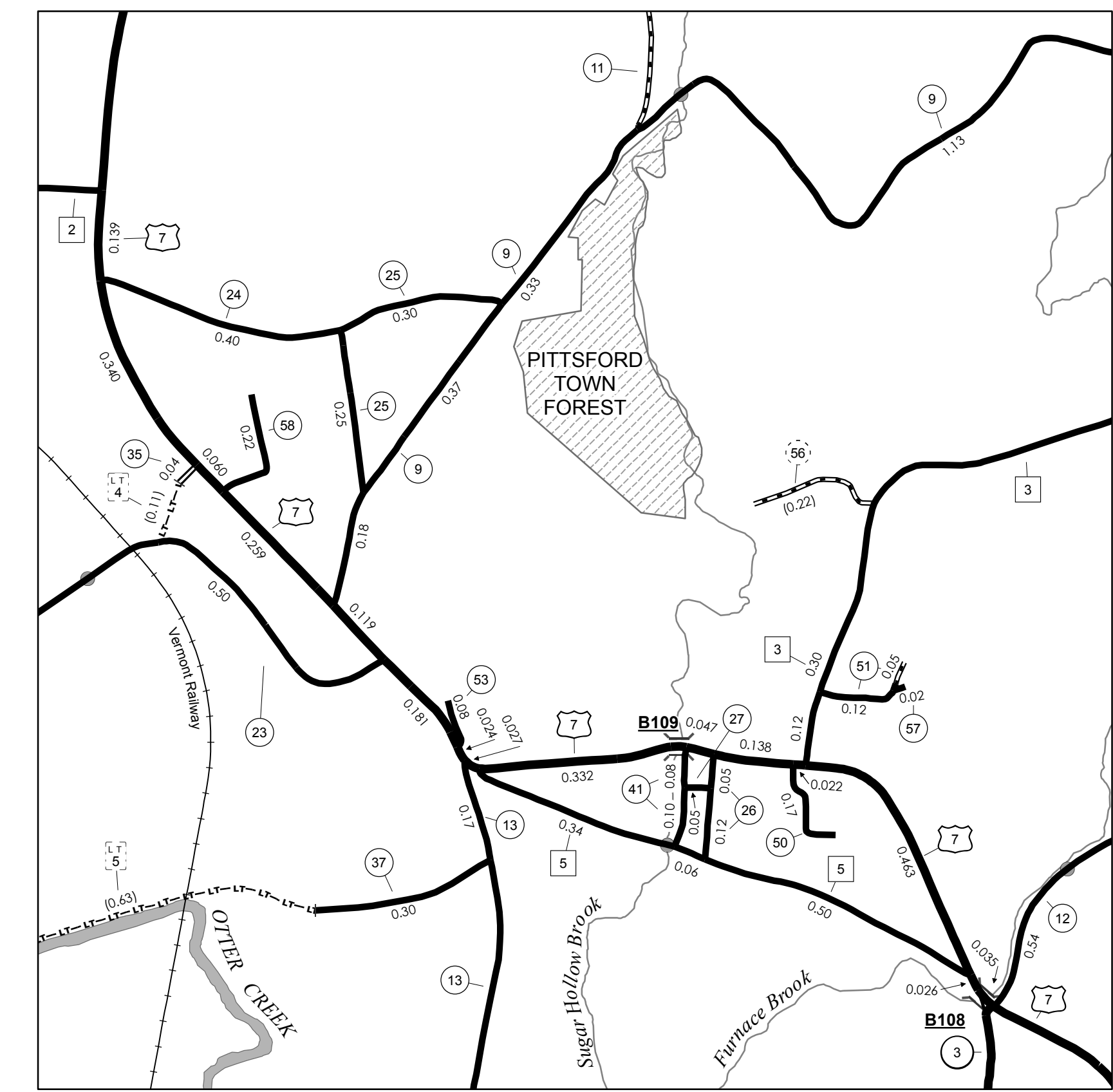
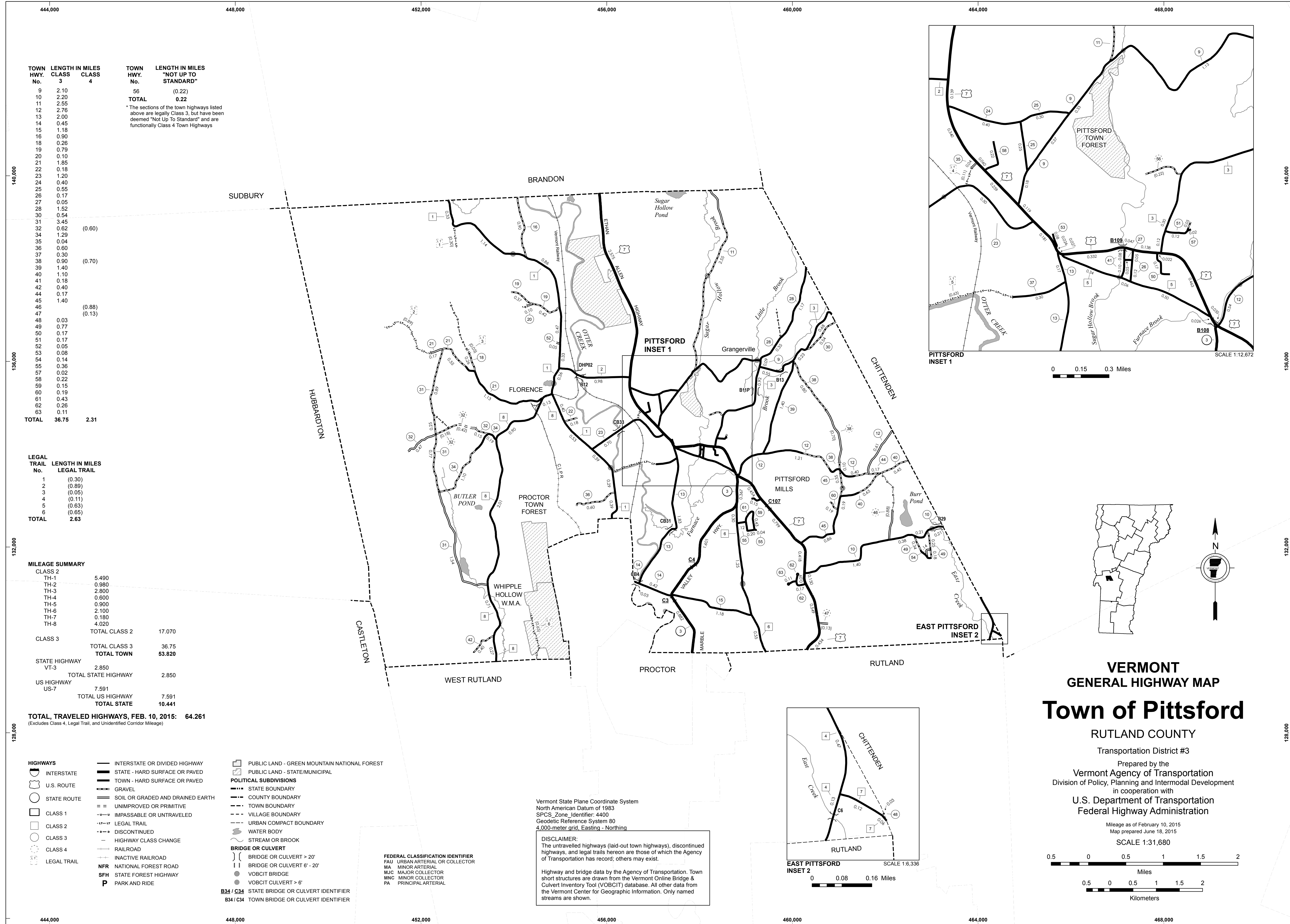
Town of Pittsfield

RUTLAND COUNTY
Transportation District #3
Prepared by the
Vermont Agency of Transportation
Division of Policy, Planning and Intermodal Development
in cooperation with
U.S. Department of Transportation
Federal Highway Administration

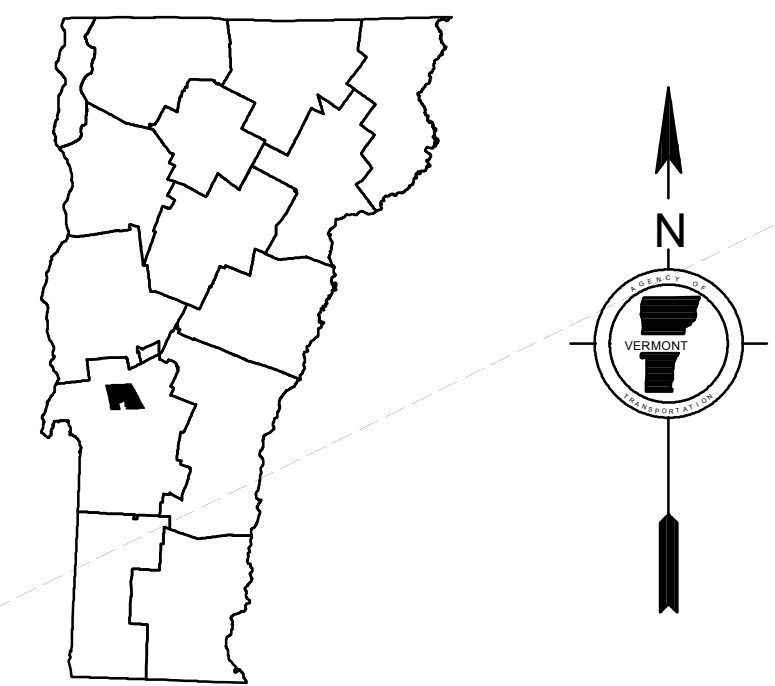
Mileage as of February 10, 2015
Map prepared June 09, 2015
SCALE 1:31,680

0.5 0 0.5 1 1.5 2 Miles

0.5 0 0.5 1 1.5 2 Kilometers



0 0.15 0.3 Miles



VERMONT GENERAL HIGHWAY MAP Town of Pittsford

RUTLAND COUNTY

Transportation District #3

Prepared by the
Vermont Agency of Transportation
Division of Policy, Planning and Intermodal Development
in cooperation with
U.S. Department of Transportation
Federal Highway Administration

Mileage as of February 10, 2015
Map prepared June 18, 2015

SCALE 1:31,680

0.5 0 0.5 1 1.5 2 Miles

0.5 0 0.5 1 1.5 2 Kilometers

TOWN HWY. No.	LENGTH IN MILES CLASS 3	LENGTH IN MILES CLASS 4	TOWN HWY. No.	LENGTH IN MILES "NOT UP TO STANDARD"
9	2.10		56	(0.22)
10	2.20		TOTAL	0.22
11	2.55		* The sections of the town highways listed above are legally Class 3, but have been deemed "Not Up To Standard" and are functionally Class 4 Town Highways	
12	2.76			
13	2.00			
14	0.45			
15	1.18			
16	0.90			
18	0.26			
19	0.79			
20	0.10			
21	1.85			
22	0.18			
23	1.20			
24	0.40			
25	0.55			
26	0.17			
27	0.05			
28	1.52			
30	0.54			
31	3.45			
32	0.62	(0.60)		
34	1.29			
35	0.04			
36	0.60			
37	0.30			
38	0.90	(0.70)		
39	1.40			
40	1.10			
41	0.18			
42	0.40			
44	0.17			
45	1.40			
46		(0.88)		
47		(0.13)		
48	0.03			
49	0.77			
50	0.17			
51	0.17			
52	0.05			
53	0.08			
54	0.14			
55	0.36			
57	0.02			
58	0.22			
59	0.15			
60	0.19			
61	0.43			
62	0.26			
63	0.11			
TOTAL	36.75	2.31		

LEGAL TRAIL No.	LENGTH IN MILES LEGAL TRAIL
1	(0.30)
2	(0.89)
3	(0.05)
4	(0.11)
5	(0.63)
6	(0.65)
TOTAL	2.63

MILEAGE SUMMARY	
CLASS 2	
TH-1	5.490
TH-2	0.980
TH-3	2.800
TH-4	0.600
TH-5	0.900
TH-6	2.100
TH-7	0.180
TH-8	4.020
TOTAL CLASS 2	17.070
CLASS 3	
TOTAL CLASS 3	36.75
TOTAL TOWN	53.820
STATE HIGHWAY	
VT-3	2.850
TOTAL STATE HIGHWAY	2.850
US HIGHWAY	
US-7	7.591
TOTAL US HIGHWAY	7.591
TOTAL STATE	10.441

TOTAL, TRAVELED HIGHWAYS, FEB. 10, 2015: 64.261
(Excludes Class 4, Legal Trail, and Unidentified Corridor Mileage)

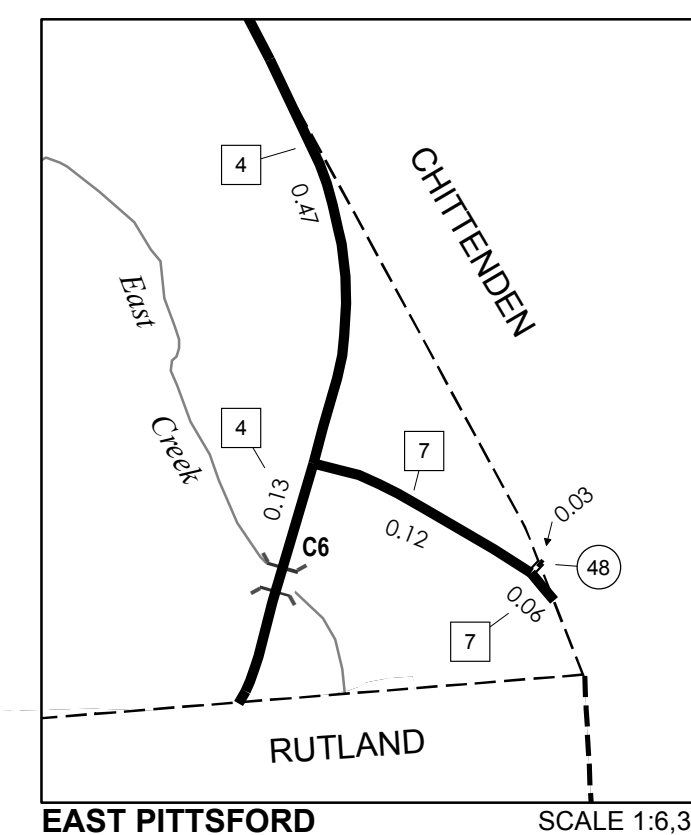
- | | | |
|-----------------|------------------------------------|--|
| HIGHWAYS | — INTERSTATE OR DIVIDED HIGHWAY | ■ PUBLIC LAND - GREEN MOUNTAIN NATIONAL FOREST |
| — INTERSTATE | — STATE - HARD SURFACE OR PAVED | ■ PUBLIC LAND - STATE/MUNICIPAL |
| — U.S. ROUTE | — TOWN - HARD SURFACE OR PAVED | POLITICAL SUBDIVISIONS |
| — STATE ROUTE | — GRAVEL | — STATE BOUNDARY |
| — CLASS 1 | — SOIL OR GRADED AND DRAINED EARTH | — COUNTY BOUNDARY |
| — CLASS 2 | — UNIMPROVED OR PRIMITIVE | — TOWN BOUNDARY |
| — CLASS 3 | — IMPASSABLE OR UNTRAVELED | — VILLAGE BOUNDARY |
| — CLASS 4 | — LEGAL TRAIL | — URBAN COMPACT BOUNDARY |
| — LEGAL TRAIL | — DISCONTINUED | — WATER BODY |
| | — HIGHWAY CLASS CHANGE | — STREAM OR BROOK |
| | — RAILROAD | BRIDGE OR CULVERT |
| | — INACTIVE RAILROAD | — BRIDGE OR CULVERT > 20' |
| | — NATIONAL FOREST ROAD | — BRIDGE OR CULVERT 6' - 20' |
| | — STATE FOREST HIGHWAY | ● VOBICIT BRIDGE |
| | — PARK AND RIDE | ● VOBICIT CULVERT > 6' |
| | | — STATE BRIDGE OR CULVERT IDENTIFIER |
| | | — TOWN BRIDGE OR CULVERT IDENTIFIER |

- | |
|--|
| FEDERAL CLASSIFICATION IDENTIFIER |
| FAU URBAN ARTERIAL OR COLLECTOR |
| MA MINOR ARTERIAL |
| MJC MAJOR COLLECTOR |
| MNC MINOR COLLECTOR |
| PA PRINCIPAL ARTERIAL |

Vermont State Plane Coordinate System
North American Datum of 1983
SPCS_Zone_Identifier: 4400
Geodetic Reference System 80
4,000-meter grid, Easting - Northing

DISCLAIMER:
The untraveled highways (laid-out town highways), discontinued highways, and legal trails hereon are those of which the Agency of Transportation has record; others may exist.

Highway and bridge data by the Agency of Transportation. Town short structures are drawn from the Vermont Online Bridge & Culvert Inventory Tool (VOBCIT) database. All other data from the Vermont Center for Geographic Information. Only named streams are shown.



0 0.08 0.16 Miles

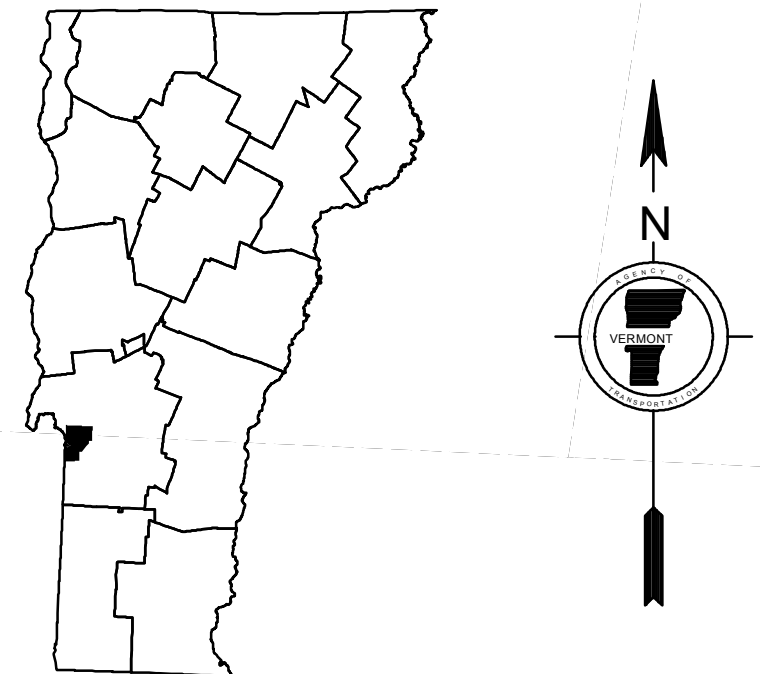
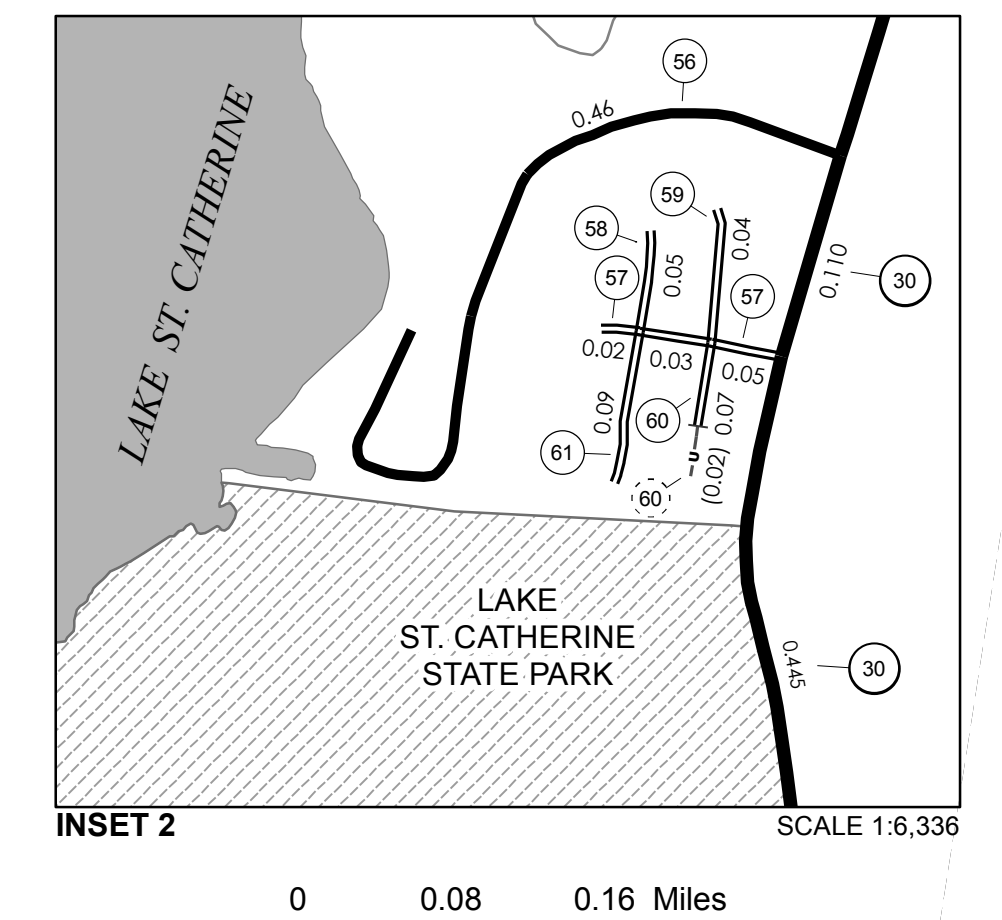
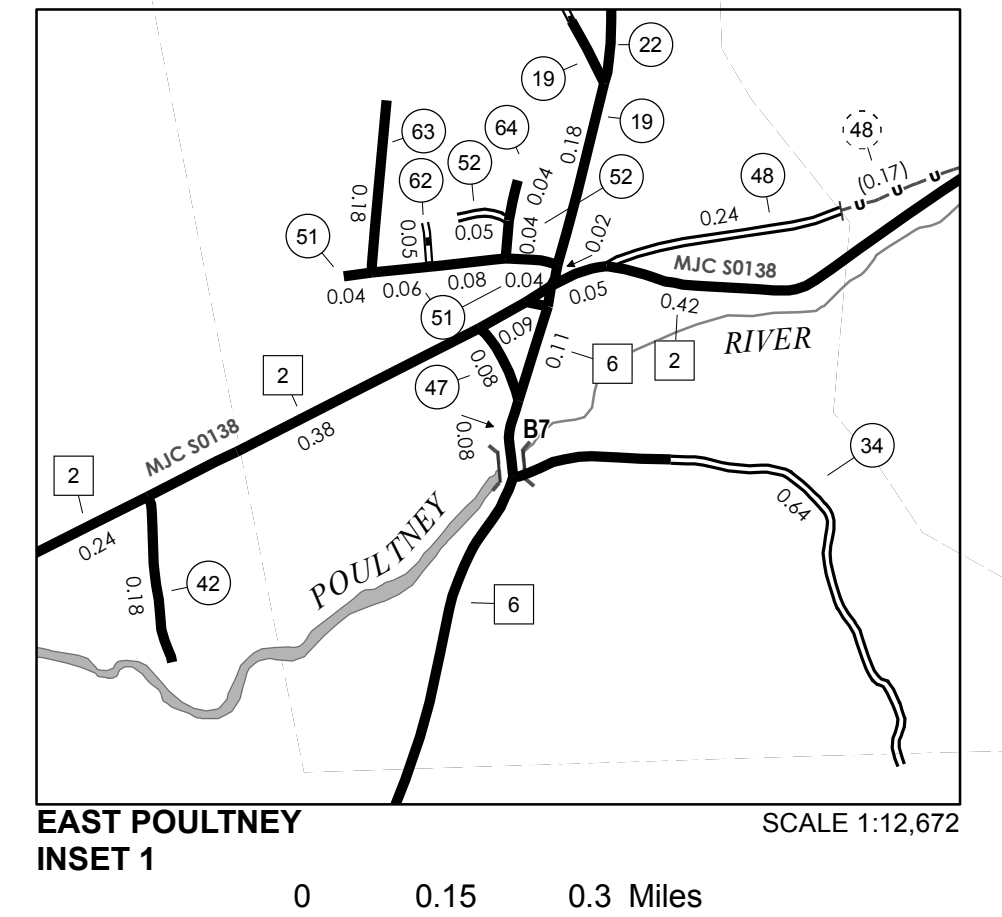
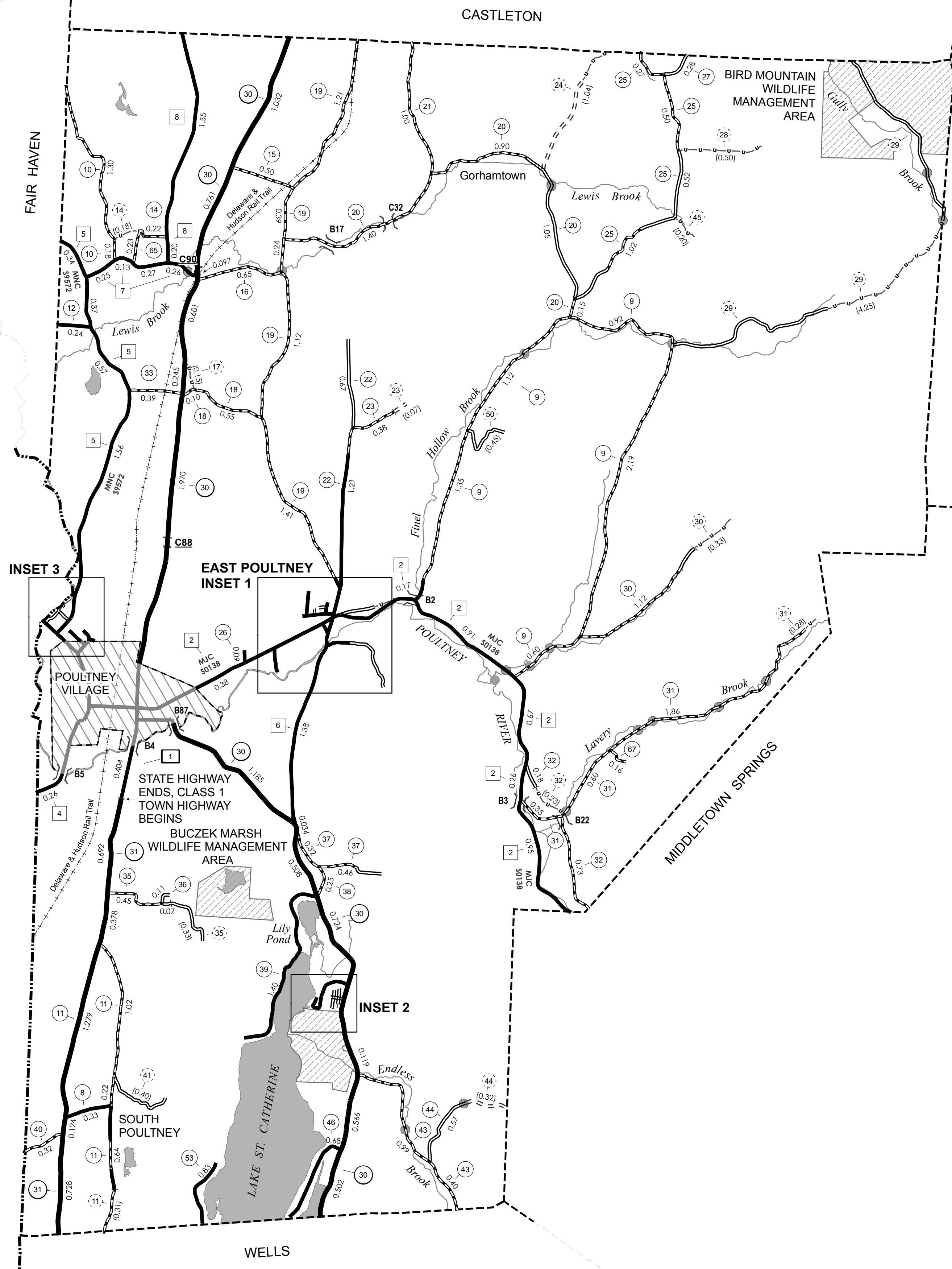
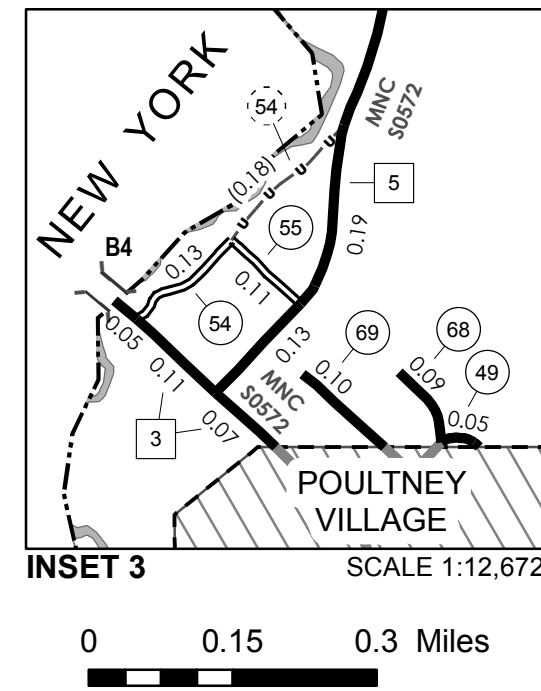
TOWN HWY. No.	LENGTH IN MILES CLASS 3	LENGTH IN MILES CLASS 4	TOWN HWY. No.	LENGTH IN MILES CLASS 3	LENGTH IN MILES CLASS 4
8	0.33		39	1.40	
9	6.18		40	0.32	
10	1.48		41		(0.40)
11	1.88		42	0.18	
12	0.24		43	1.39	
14	0.22	(0.06)	44	0.57	
15	0.50		45		(0.20)
16	0.65		46	0.68	
17		(0.15)	47	0.08	
18	0.65		48	0.24	(0.17)
19	4.57		49	0.05	
20	3.50		50		(0.45)
21	1.00		51	0.22	
22	1.88		52	0.09	
23	0.38	(0.07)	53	0.83	
24		(1.04)	54	0.13	
25	2.31		55	0.11	
26	0.09		56	0.46	
27	0.28		57	0.10	
28		(0.50)	58	0.05	
29		(1.76)	59	0.04	
30	1.12	(0.33)	60	0.07	(0.02)
31	2.81		61	0.09	
32	0.91	(0.23)	62	0.05	
33	0.39		63	0.18	
34	0.64		64	0.04	
35	0.52	(0.33)	65	0.23	
36	0.11		67	0.16	
37	0.78		68	0.09	
38	0.25		69	0.10	
TOTAL			41.62		5.71

TOWN HWY. No.	LENGTH IN MILES "NOT UP TO STANDARD"
11	(0.31)
14	(0.12)
29	(2.49)
31	(0.28)
44	(0.32)
54	(0.18)
TOTAL	3.70

* The sections of the town highways listed above are legally Class 3, but have been deemed "Not Up To Standard" and are functionally Class 4 Town Highways

MILEAGE SUMMARY		
CLASS 1		
TH-1	0.404	
TOTAL CLASS 1		0.404
CLASS 2		
TH-2	4.520	
TH-3	0.230	
TH-4	0.260	
TH-5	3.160	
TH-6	1.570	
TH-7	0.910	
TH-8	1.750	
TOTAL CLASS 2		12.400
CLASS 3		
TOTAL CLASS 3		41.62
TOTAL TOWN		54.424
STATE HIGHWAY		
VT-30	8.899	
VT-31	3.201	
TOTAL STATE HIGHWAY		12.100
TOTAL STATE		12.100

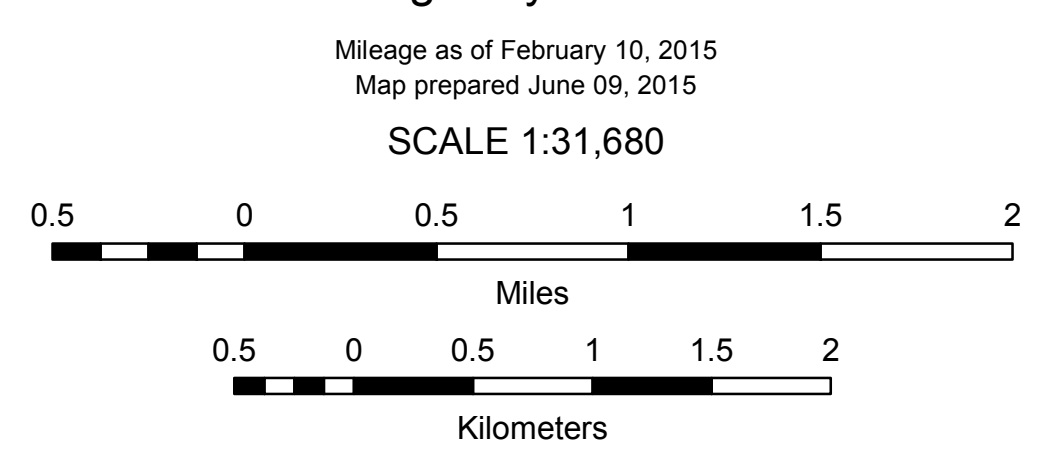
TOTAL, TRAVELED HIGHWAYS, FEB. 10, 2015: 66.524
(Excludes Class 4, Legal Trail, and Unidentified Corridor Mileage)



VERMONT GENERAL HIGHWAY MAP

Town of Poultney

RUTLAND COUNTY
Transportation District #3
Prepared by the
Vermont Agency of Transportation
Division of Policy, Planning and Intermodal Development
in cooperation with
U.S. Department of Transportation
Federal Highway Administration



DISCLAIMER:
The untraveled highways (laid-out town highways), discontinued highways, and legal trails hereon are those of which the Agency of Transportation has record; others may exist.

Highway and bridge data by the Agency of Transportation. Town short structures are drawn from the Vermont Online Bridge & Culvert Inventory Tool (VOBCIT) database. All other data from the Vermont Center for Geographic Information. Only named streams are shown.

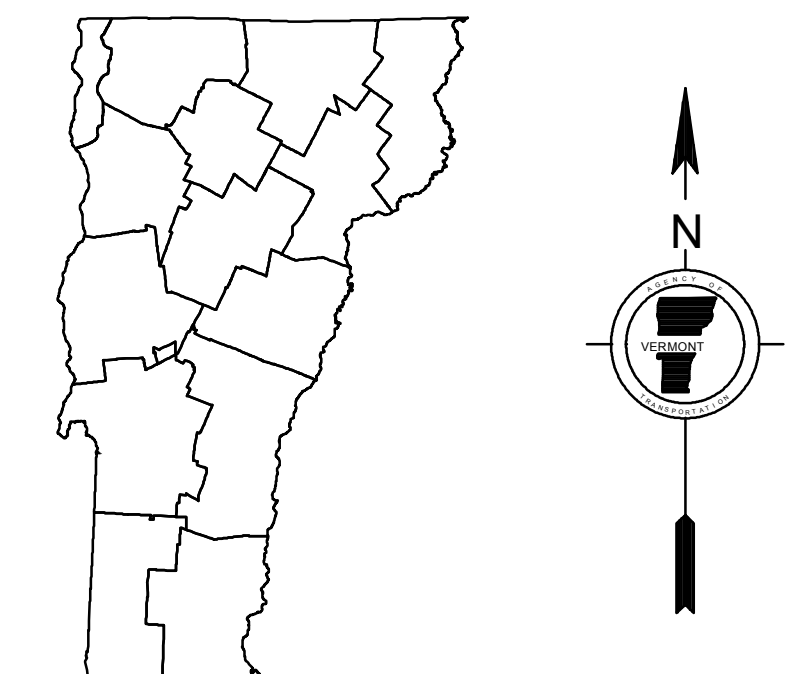
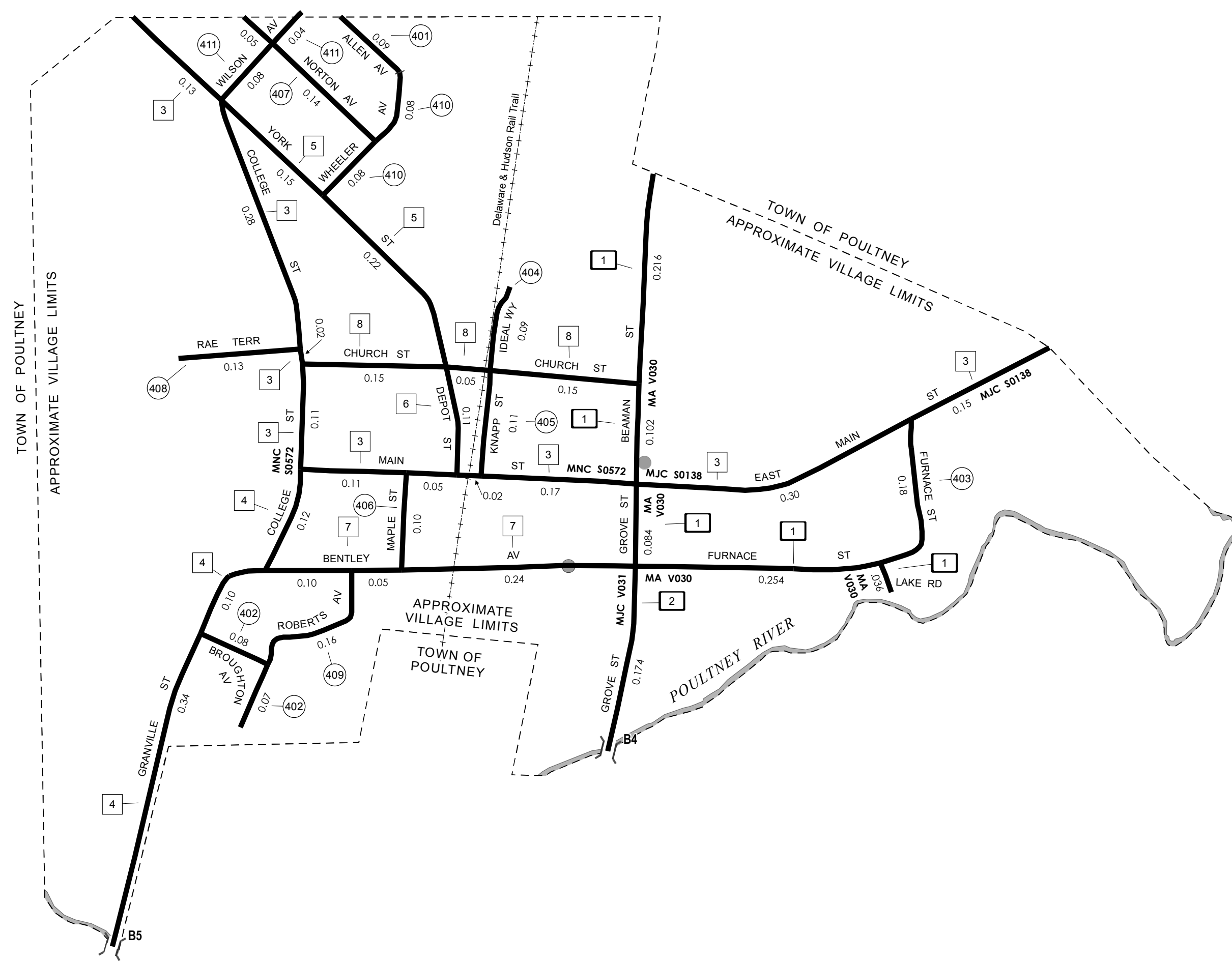
Vermont State Plane Coordinate System
North American Datum of 1983
SPCS_Zone_Identifier: 4400
Geodetic Reference System 80
4,000-meter grid, Easting - Northing

TOWN HWY. No.	CLASS 3	CLASS 4	TOWN ROAD NAME
401	0.09		ALLEN AV
402	0.15		BROUGHTON AV
403	0.18		FURNACE ST
404	0.09		IDEAL WY
405	0.11		KNAPP ST
406	0.10		MAPLE ST
407	0.19		NORTON AV
408	0.13		RAE TERR
409	0.16		ROBERTS AV
410	0.16		WHEELER AV
411	0.12		WILSON AV
TOTAL	1.48	0.00	

MILEAGE SUMMARY

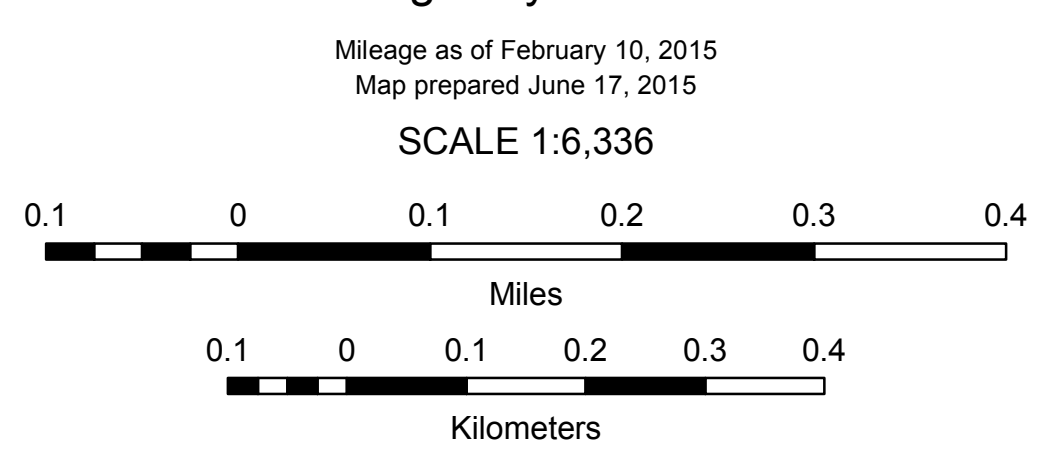
CLASS 1		
TH-1	0.692	
TH-2	0.174	
TOTAL CLASS 1	0.866	
CLASS 2		
TH-3	1.340	
TH-4	0.550	
TH-5	0.370	
TH-6	0.110	
TH-7	0.390	
TH-8	0.350	
TOTAL CLASS 2	3.120	
CLASS 3		
TOTAL CLASS 3	1.48	
TOTAL TOWN	5.466	
TOTAL STATE	0	

TOTAL, TRAVELED HIGHWAYS, FEB. 10, 2015: 5.466
(Excludes Class 4, Legal Trail, and Unidentified Corridor Mileage)



VERMONT
GENERAL HIGHWAY MAP
Village of Poultney
RUTLAND COUNTY

Transportation District #3
Prepared by the
Vermont Agency of Transportation
Division of Policy, Planning and Intermodal Development
in cooperation with
U.S. Department of Transportation
Federal Highway Administration



- HIGHWAYS**
- INTERSTATE
 - U.S. ROUTE
 - STATE ROUTE
 - CLASS 1
 - CLASS 2
 - CLASS 3
 - CLASS 4
 - LEGAL TRAIL
- INTERSTATE OR DIVIDED HIGHWAY**
- STATE - HARD SURFACE OR PAVED
 - TOWN - HARD SURFACE OR PAVED
 - GRAVEL
 - SOIL OR GRADED AND DRAINED EARTH
 - UNIMPROVED OR PRIMITIVE
 - IMPASSABLE OR UNTRAVELED
 - LEGAL TRAIL
 - DISCONTINUED
 - HIGHWAY CLASS CHANGE
 - RAILROAD
 - INACTIVE RAILROAD
 - NFR NATIONAL FOREST ROAD
 - SFH STATE FOREST HIGHWAY
 - P PARK AND RIDE
- POLITICAL SUBDIVISIONS**
- STATE BOUNDARY
 - COUNTY BOUNDARY
 - TOWN BOUNDARY
 - VILLAGE BOUNDARY
 - URBAN COMPACT BOUNDARY
 - WATER BODY
 - STREAM OR BROOK
- BRIDGE OR CULVERT**
- BRIDGE OR CULVERT > 20'
 - BRIDGE OR CULVERT 6' - 20'
 - VOBCIT BRIDGE
 - VOBCIT CULVERT > 6'
 - STATE BRIDGE OR CULVERT IDENTIFIER
 - TOWN BRIDGE OR CULVERT IDENTIFIER
- FEDERAL CLASSIFICATION IDENTIFIER**
- FAU URBAN ARTERIAL OR COLLECTOR
 - MA MINOR ARTERIAL
 - MJC MAJOR COLLECTOR
 - MNC MINOR COLLECTOR
 - PA PRINCIPAL ARTERIAL
- PUBLIC LAND - GREEN MOUNTAIN NATIONAL FOREST**
- PUBLIC LAND - STATE/MUNICIPAL**

DISCLAIMER:
The untraveled highways (laid-out town highways), discontinued highways, and legal trails hereon are those of which the Agency of Transportation has record; others may exist.

Highway and bridge data by the Agency of Transportation. Town short structures are drawn from the Vermont Online Bridge & Culvert Inventory Tool (VOBCIT) database. All other data from the Vermont Center for Geographic Information. Only named streams are shown.

Vermont State Plane Coordinate System
North American Datum of 1983
SPCS_Zone_Identifier: 4400
Geodetic Reference System 80
2,000-meter grid, Easting - Northing

TOWN HWY. No.	LENGTH IN MILES CLASS 3	LENGTH IN MILES CLASS 4
4	0.05	
5	0.07	(0.28)
6	0.91	
7	0.20	
9	0.03	
10	0.72	
11	0.34	
12	0.23	
13	0.15	
14	0.06	
15	0.47	
16	0.18	
17	0.14	
18	0.11	
19	0.18	
20	0.27	
21	0.47	
22	0.22	
23	0.17	
24	0.05	
25	0.14	
26	0.28	
27	0.22	
28	0.10	
29	0.03	
30	0.27	
31	0.04	
32	0.09	
33	0.06	
34	0.36	
35	0.10	
36	0.38	
37	0.27	
38	0.07	
39	0.31	
40	0.49	
41	0.09	
42	0.07	
43	0.09	
44	0.60	
45	0.20	
46	0.13	
47	0.04	
48	0.23	
49	0.03	
50	0.21	
51	0.13	
52	0.10	
53	0.12	
54	0.17	
55	0.22	
56	0.89	
57	0.04	
58	0.05	
59	0.06	
60	0.07	
61	0.04	
62	0.07	
TOTAL	11.88	0.28

MILEAGE SUMMARY

CLASS 1	LENGTH	TOTAL CLASS 1
TH-1	1.479	1.479
TOTAL CLASS 1		1.479
CLASS 2	6.600	
TH-2	0.470	
TH-3		
TOTAL CLASS 2		7.070
CLASS 3	11.88	
TOTAL CLASS 3		11.88
TOTAL TOWN		20.429
STATE HIGHWAY	1.804	
VT-3		
TOTAL STATE HIGHWAY		1.804
TOTAL STATE		1.804

TOTAL, TRAVELED HIGHWAYS, FEB. 10, 2015: 22.233
(Excludes Class 4, Legal Trail, and Unidentified Corridor Mileage)

TOWN HWY. No.	LENGTH IN MILES "NOT UP TO STANDARD"
8	(0.07)
TOTAL	0.07

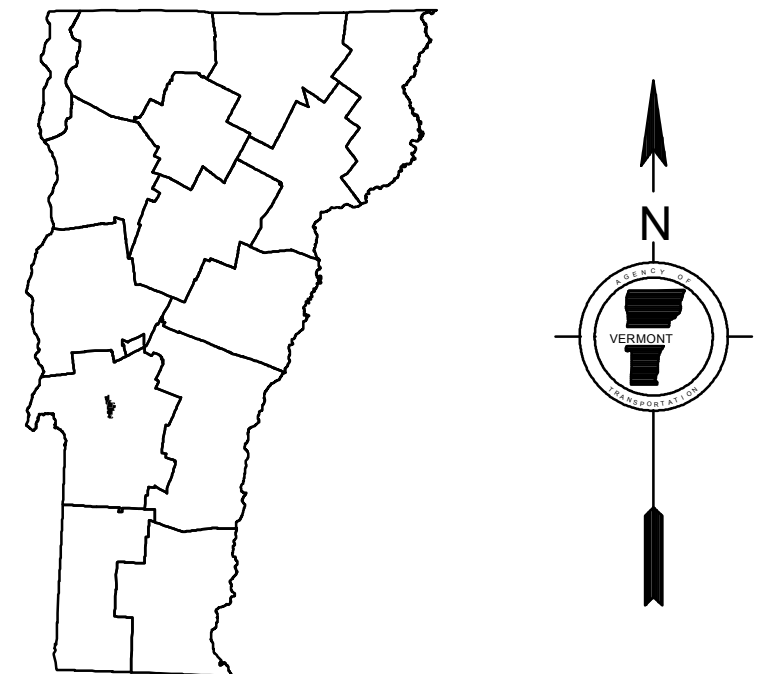
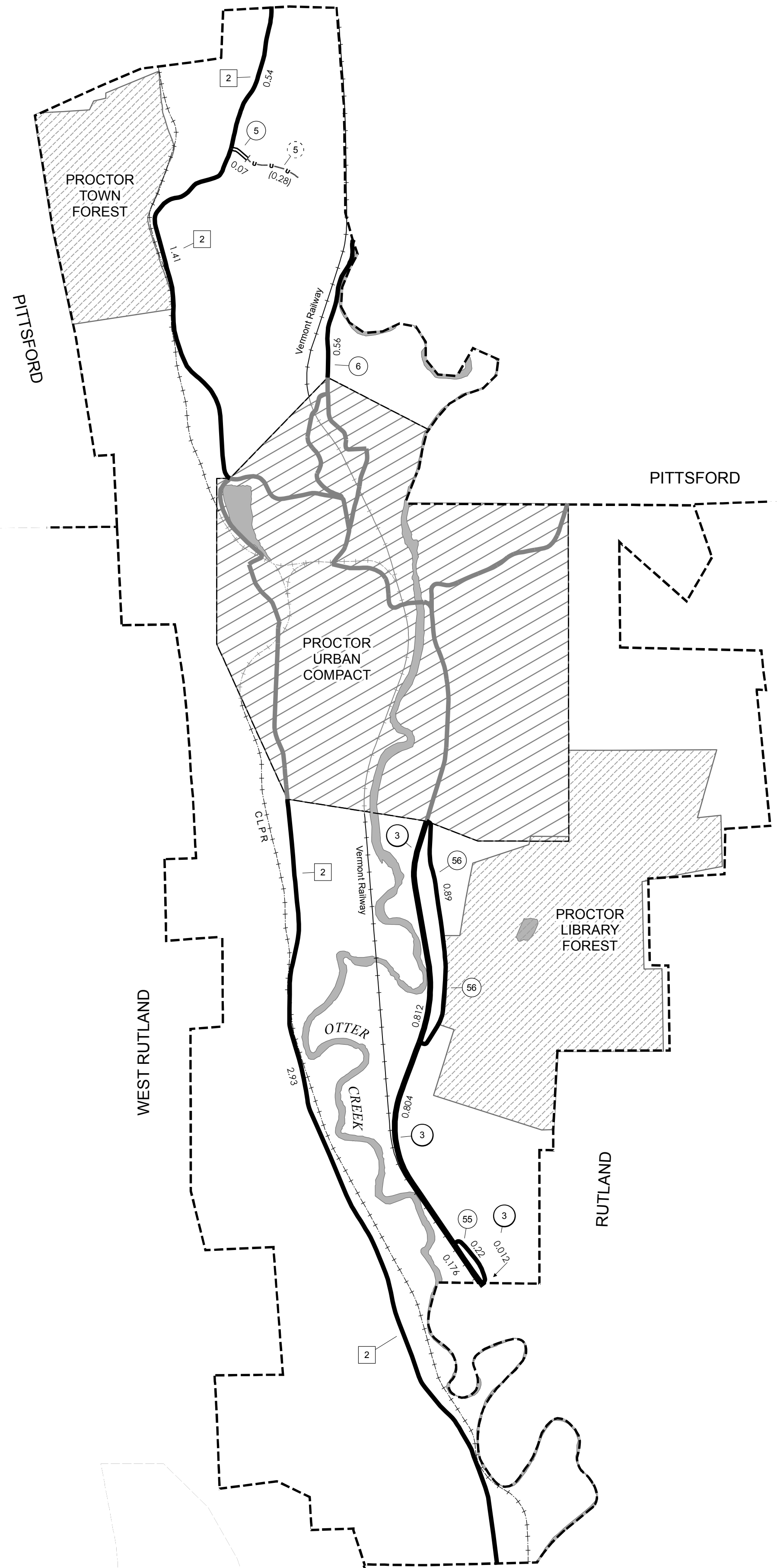
* The sections of the town highways listed above are legally Class 3, but have been deemed "Not Up To Standard" and are functionally Class 4 Town Highways

- HIGHWAYS**
- INTERSTATE
 - U.S. ROUTE
 - STATE ROUTE
 - CLASS 1
 - CLASS 2
 - CLASS 3
 - CLASS 4
 - LEGAL TRAIL
- INTERSTATE OR DIVIDED HIGHWAY
STATE - HARD SURFACE OR PAVED
TOWN - HARD SURFACE OR PAVED
GRAVEL
SOIL OR GRADED AND DRAINED EARTH
UNIMPROVED OR PRIMITIVE
IMPASSABLE OR UNTRAVELED
LEGAL TRAIL
DISCONTINUED
HIGHWAY CLASS CHANGE
RAILROAD
INACTIVE RAILROAD
NATIONAL FOREST ROAD
STATE FOREST HIGHWAY
PARK AND RIDE
- PUBLIC LAND - GREEN MOUNTAIN NATIONAL FOREST
PUBLIC LAND - STATE/MUNICIPAL
- POLITICAL SUBDIVISIONS**
- STATE BOUNDARY
 - COUNTY BOUNDARY
 - TOWN BOUNDARY
 - VILLAGE BOUNDARY
 - URBAN COMPACT BOUNDARY
 - WATER BODY
 - STREAM OR BROOK
- BRIDGE OR CULVERT**
- BRIDGE OR CULVERT > 20'
 - BRIDGE OR CULVERT 6' - 20'
 - VOBCIT BRIDGE
 - VOBCIT CULVERT > 6'
 - B34 / C34 STATE BRIDGE OR CULVERT IDENTIFIER
 - B34 / C34 TOWN BRIDGE OR CULVERT IDENTIFIER
- FEDERAL CLASSIFICATION IDENTIFIER**
- FAU URBAN ARTERIAL OR COLLECTOR
 - MA MINOR ARTERIAL
 - MJC MAJOR COLLECTOR
 - MNC MINOR COLLECTOR
 - PA PRINCIPAL ARTERIAL

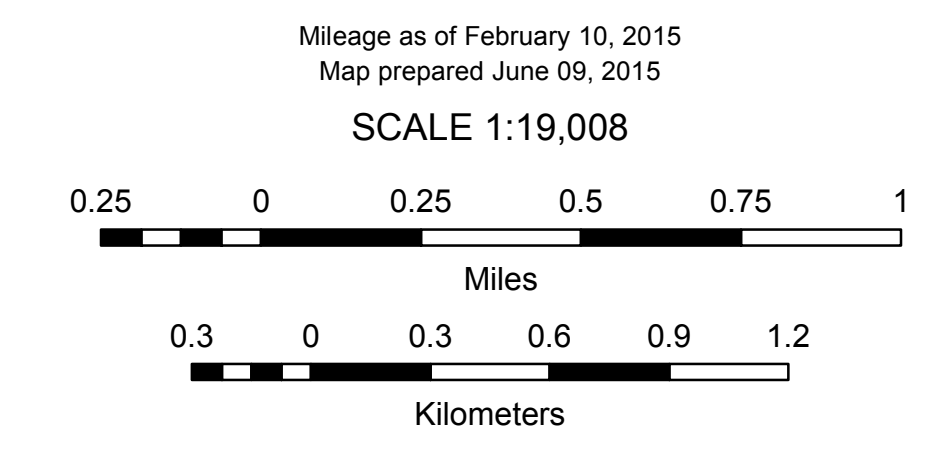
DISCLAIMER:
The untraveled highways (laid-out town highways), discontinued highways, and legal trails hereon are those of which the Agency of Transportation has record; others may exist.

Highway and bridge data by the Agency of Transportation. Town short structures are drawn from the Vermont Online Bridge & Culvert Inventory Tool (VOBCIT) database. All other data from the Vermont Center for Geographic Information. Only named streams are shown.

Vermont State Plane Coordinate System
North American Datum of 1983
SPCS_Zone_Identifier: 4400
Geodetic Reference System 80
4,000-meter grid, Easting - Northing



VERMONT GENERAL HIGHWAY MAP
Town of Proctor
RUTLAND COUNTY
Transportation District #3
Prepared by the
Vermont Agency of Transportation
Division of Policy, Planning and Intermodal Development
in cooperation with
U.S. Department of Transportation
Federal Highway Administration



MILEAGE SUMMARY

CLASS	LENGTH IN MILES	TOTAL CLASS	LENGTH IN MILES
CLASS 1	1.479	TOTAL CLASS 1	1.479
TH-1			
CLASS 2	1.720	TOTAL CLASS 2	2.190
TH-2			
TH-3	0.470		
CLASS 3	10.14	TOTAL CLASS 3	10.14
TOTAL TOWN	13.809	TOTAL TOWN	13.809
TOTAL STATE	0	TOTAL STATE	0

TOTAL, TRAVELED HIGHWAYS, FEB. 10, 2015: 13.809
(Excludes Class 4, Legal Trail, and Unidentified Corridor Mileage)

TOWN HWY. No. LENGTH IN MILES "NOT UP TO STANDARD"

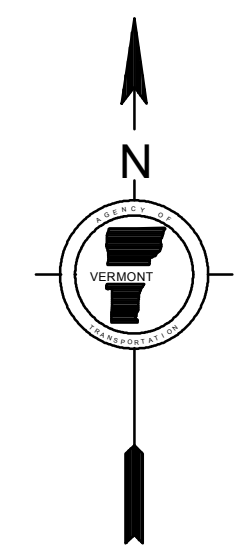
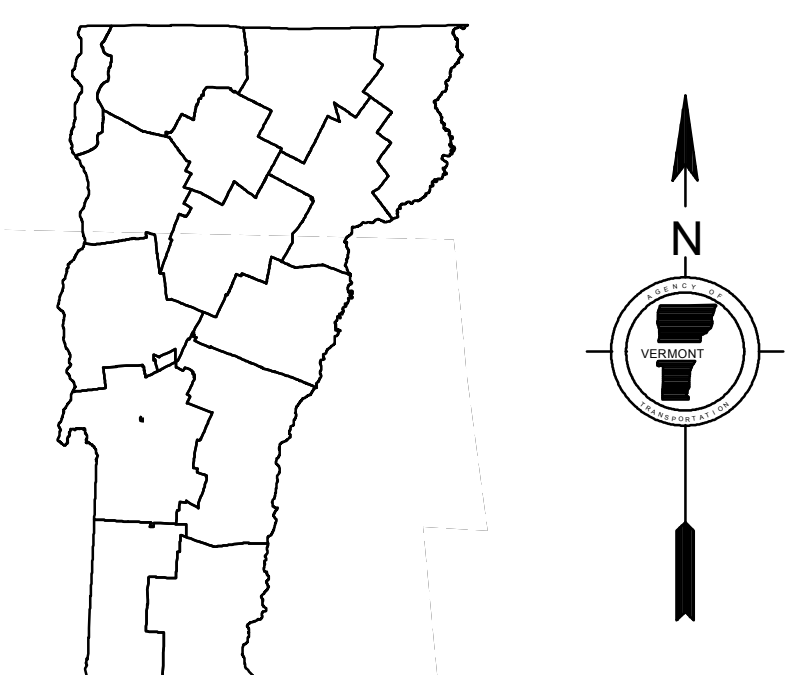
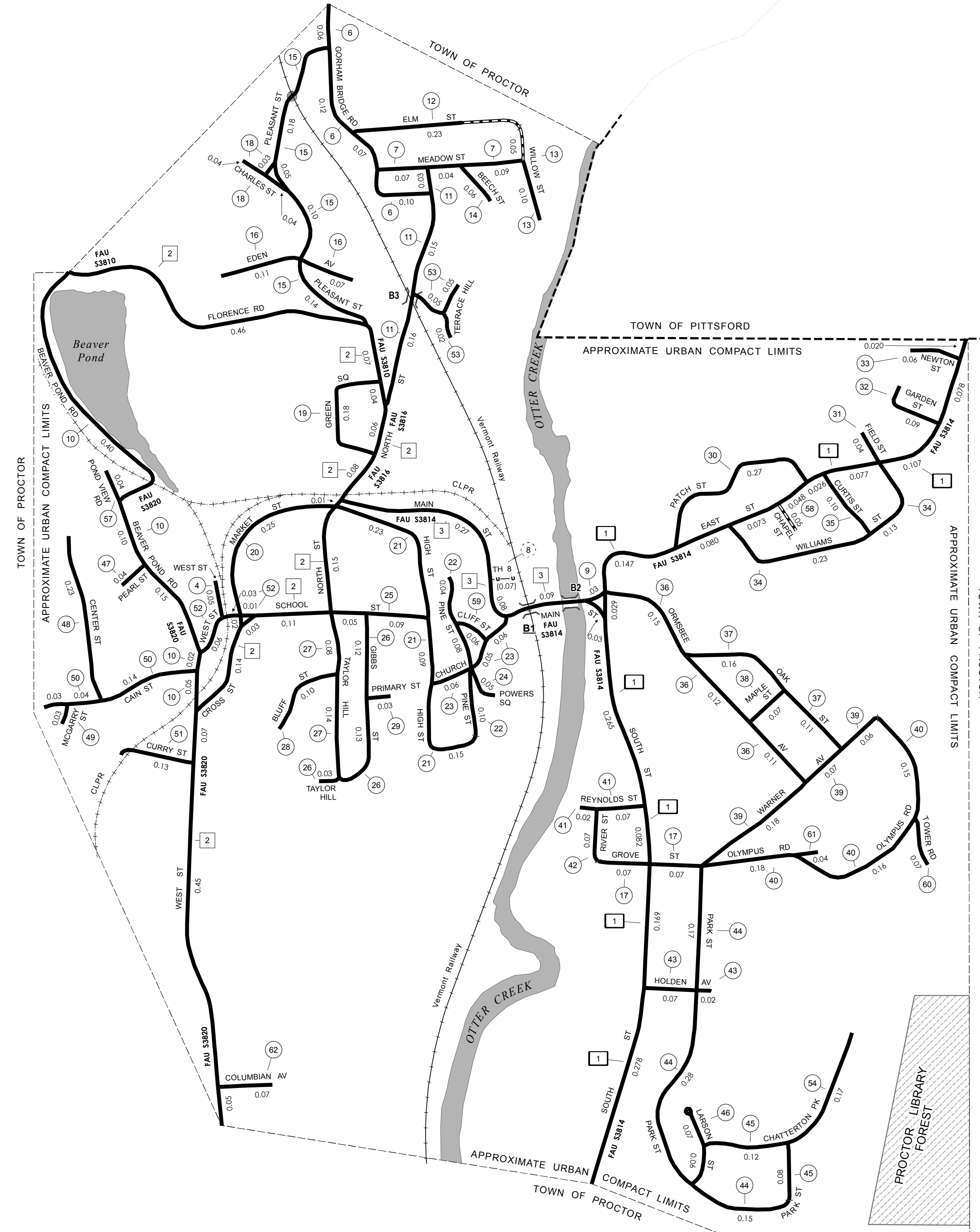
TOWN HWY. No.	LENGTH IN MILES "NOT UP TO STANDARD"
8	0.07
TOTAL	0.07

*The sections of the town highways listed above are legally Class 3, but have been deemed "Not Up To Standard" and are functionally Class 4 Town Highways

TOWN HWY. No. LENGTH IN MILES CLASS 3 CLASS 4

TOWN HWY. No.	LENGTH IN MILES CLASS 3	LENGTH IN MILES CLASS 4	TOWN ROAD NAME	TOWN HWY. No.	LENGTH IN MILES CLASS 3	LENGTH IN MILES CLASS 4	TOWN ROAD NAME
4	0.05		WEST ST	33	0.06		NEWTON ST
6	0.35		GORHAM BRIDGE RD	34	0.36		WILLIAMS ST
7	0.20		MEADOW ST	35	0.10		CURTIS ST
9	0.03		MAIN ST	36	0.38		ORMSBEE AV
10	0.07		WEST ST	37	0.27		OAK ST
10	0.65		BEAVER POND RD	38	0.07		MAPLE ST
11	0.34		NORTH ST	39	0.31		WARNER AV
12	0.23		ELM ST	40	0.49		OLYMPUS RD
13	0.15		WILLOW ST	41	0.09		REYNOLDS ST
14	0.06		BEECH ST	42	0.07		RIVER ST
15	0.47		PLEASANT ST	43	0.09		HOLDEN AV
16	0.18		EDEN AV	44	0.60		PARK ST
17	0.14		GROVE ST	45	0.12		CHATTERTON PK
18	0.03		TH 18	45	0.08		PARK ST
18	0.08		CHARLES ST	46	0.13		LARSON ST
19	0.18		GREEN SQ	47	0.04		PEARL ST
20	0.02		CROSS ST	48	0.23		CENTER ST
20	0.25		MARKET ST	49	0.03		MCGARRY ST
21	0.47		HIGH ST	50	0.21		CAIN ST
22	0.22		PINE ST	51	0.13		CURRY ST
23	0.17		CHURCH ST	52	0.04		SCHOOL ST
24	0.05		POWERS SQ	52	0.06		WEST ST
25	0.14		SCHOOL ST	53	0.10		TERRACE HILL
26	0.03		TAYLOR HILL	53	0.02		TH 53
26	0.25		GIBBS ST	54	0.17		CHATTERTON PK
27	0.22		TAYLOR HILL	57	0.04		POND VIEW RD
28	0.10		BLUFF ST	58	0.05		CHAPEL ST
29	0.03		PRIMARY ST	59	0.06		CLIFF ST
30	0.27		PATCH ST	60	0.07		TOWER RD
31	0.04		FIELD ST	61	0.04		TH 61
32	0.09		GARDEN ST	62	0.07		COLUMBIAN AV
TOTAL	10.14	0.00					

- HIGHWAYS**
- INTERSTATE
 - U.S. ROUTE
 - STATE ROUTE
 - CLASS 1
 - CLASS 2
 - CLASS 3
 - CLASS 4
 - LEGAL TRAIL
 - GRAVEL
 - SOIL OR GRADED AND DRAINED EARTH
 - UNIMPROVED OR PRIMITIVE
 - IMPASSABLE OR UNTRAVELED
 - LEGAL TRAIL
 - DISCONTINUED
 - HIGHWAY CLASS CHANGE
 - RAILROAD
 - INACTIVE RAILROAD
 - PUBLIC LAND - GREEN MOUNTAIN NATIONAL FOREST
 - PUBLIC LAND - STATE/MUNICIPAL
- POLITICAL SUBDIVISIONS**
- STATE BOUNDARY
 - COUNTY BOUNDARY
 - TOWN BOUNDARY
 - VILLAGE BOUNDARY
 - URBAN COMPACT BOUNDARY
 - WATER BODY
 - STREAM OR BROOK
- BRIDGE OR CULVERT**
- BRIDGE OR CULVERT > 20'
 - BRIDGE OR CULVERT 6' - 20'
 - VOBCIT BRIDGE
 - VOBCIT CULVERT > 6'
- B34 / C34 STATE BRIDGE OR CULVERT IDENTIFIER**
- B34 / C34 TOWN BRIDGE OR CULVERT IDENTIFIER**
- NFR NATIONAL FOREST ROAD**
- SFH STATE FOREST HIGHWAY**
- P PARK AND RIDE**
- FEDERAL CLASSIFICATION IDENTIFIER**
- FAU URBAN ARTERIAL OR COLLECTOR
 - MA MINOR ARTERIAL
 - MJC MAJOR COLLECTOR
 - MNC MINOR COLLECTOR
 - PA PRINCIPAL ARTERIAL



VERMONT GENERAL HIGHWAY MAP

Urban Compact of Proctor

RUTLAND COUNTY

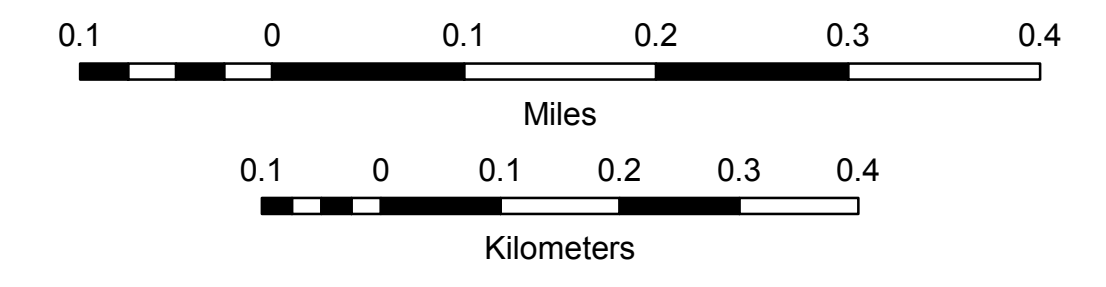
Transportation District #3

Prepared by the Vermont Agency of Transportation
Division of Policy, Planning and Intermodal Development
in cooperation with

U.S. Department of Transportation
Federal Highway Administration

Mileage as of February 10, 2015
Map prepared June 17, 2015

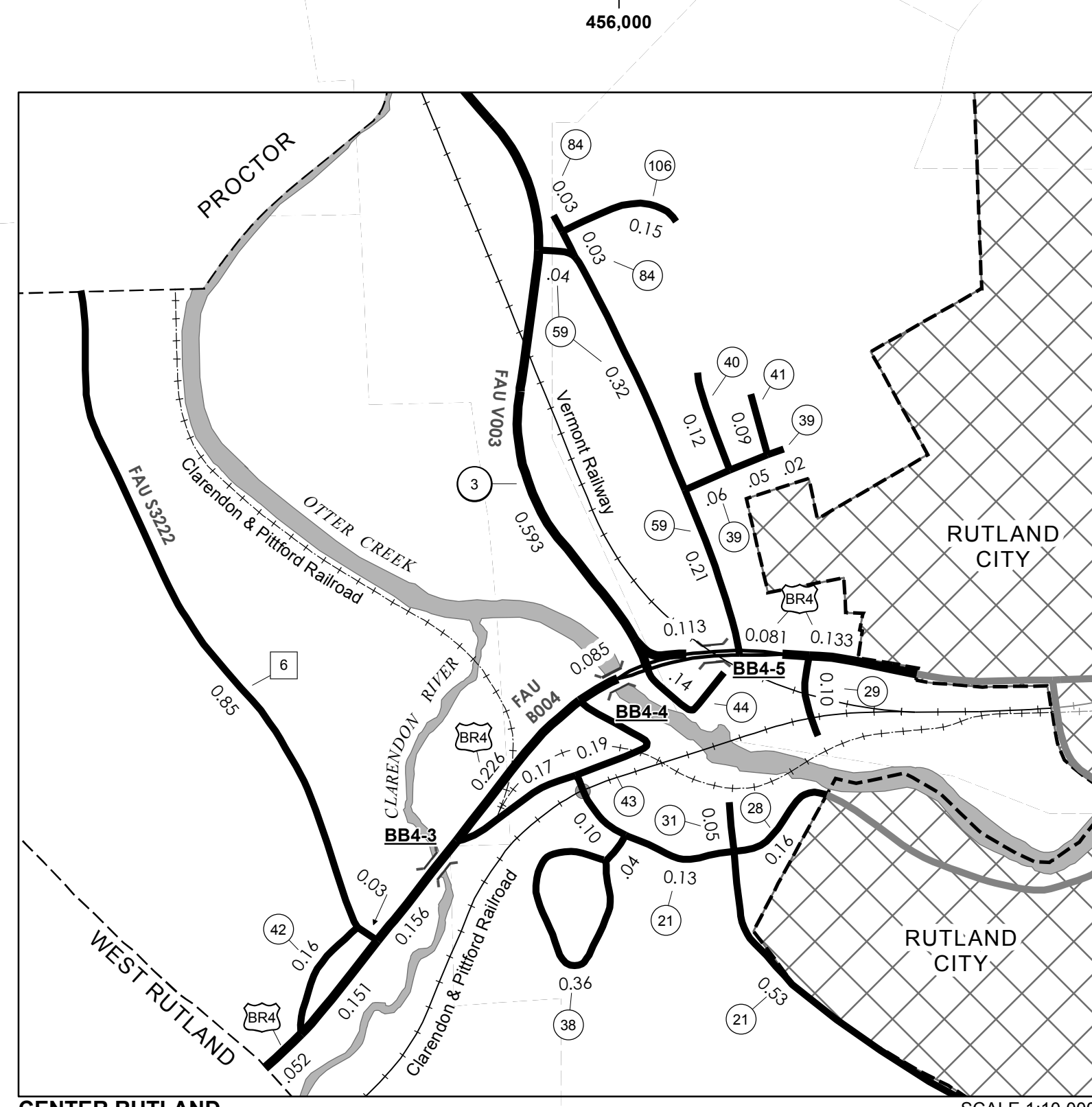
SCALE 1:6,336



DISCLAIMER:
The untraveled highways (laid-out town highways), discontinued highways, and legal trails hereon are those of which the Agency of Transportation has record; others may exist.

Highway and bridge data by the Agency of Transportation. Town short structures are drawn from the Vermont Online Bridge & Culvert Inventory Tool (VOBCIT) database. All other data from the Vermont Center for Geographic Information. Only named streams are shown.

Vermont State Plane Coordinate System
North American Datum of 1983
SPCS Zone Identifier: 4400
Geodetic Reference System 80
2,000-meter grid, Easting - Northing



CENTER RUTLAND INSET 1
SCALE 1:10,000



MILEAGE SUMMARY

CLASS 2	
TH-1	3,140
TH-2	1,040
TH-3	0,320
TH-4	2,750
TH-5	1,780
TH-6	0,880
TH-7	0,430
TH-8	0,920
TH-9	2,160
TH-10	0,470
TH-11	1,100
TOTAL CLASS 2	14,990
CLASS 2 - Ramps	0,090
TH-1	0,090
TOTAL CLASS 2 - Ramps	0,090
CLASS 3	
TOTAL CLASS 3	31,83
TOTAL TOWN	46,910
STATE HIGHWAY	
VT-3	1,737
TOTAL STATE HIGHWAY	1,737
US HIGHWAY	
US-4	3,679
US-7	3,961
BR US-BR4	0,997
TOTAL US HIGHWAY	8,637
US HIGHWAY - Ramps	
US-4	0,200
TOTAL US HIGHWAY - Ramps	0,200
TOTAL STATE	10,574

TOTAL, TRAVELED HIGHWAYS, FEB. 10, 2015: 57,484
(Excludes Class 4, Legal Trail, and Undeveloped Corridor Mileage)

TOWN HWY. No.	LENGTH IN MILES CLASS 3	TOWN HWY. No.	LENGTH IN MILES CLASS 4
10	0.55	65	0.46
11	0.45	66	0.60
12	0.49	67	0.32
13	0.70	68	0.08
14	0.81	69	0.09
15	0.33	70	0.44
16	0.32	71	0.27
18	0.73	72	0.30
20	0.22	73	0.48
21	0.76	74	0.30
22	0.65	75	0.26
23	0.15	76	0.30
24	0.16	77	0.38
25	0.29	78	0.62
26	0.30	79	0.79
27	0.52	80	0.03
28	0.16	81	0.31
29	0.10	82	0.49
30	1.02	83	0.47
31	0.05	84	0.06
32	0.10	86	0.11
33	0.10	87	0.21
34	0.08	88	0.14
35	0.60	89	0.05
36	0.31	90	0.09
37	0.33	91	0.06
38	0.40	92	0.31
39	0.13	93	0.27
40	0.12	94	0.50
41	0.09	95	0.08
42	0.16	96	0.27
43	0.36	97	0.14
44	0.14	98	1.00
45	0.78	99	0.24
46	0.06	100	0.05
47	0.17	101	0.26
48	0.39	102	0.08
49	0.14	103	0.10
50	0.23	104	0.12
51	0.42	105	0.63
52	0.13	106	0.15
53	0.57	107	0.13
54	0.12	108	0.24
55	0.45	109	0.18
56	0.17	110	0.13
57	0.14	111	0.28
58	0.22	112	0.18
59	0.57	113	0.06
60	0.09	114	0.20
61	0.45	115	0.23
62	0.29	116	0.20
63	0.18	117	0.40
64	1.12	118	0.19
TOTAL	31.83	TOTAL	1.34

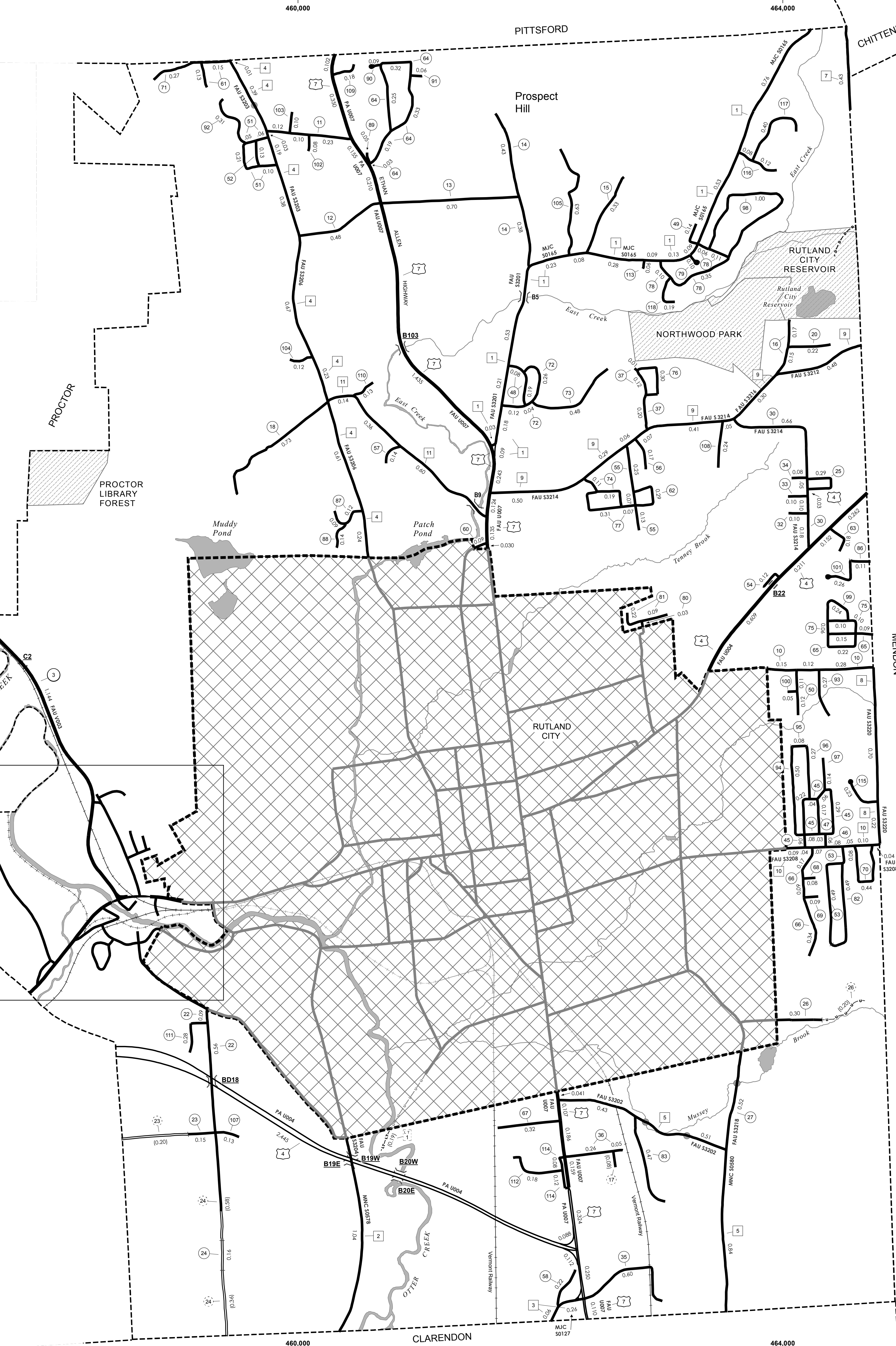
LEGAL TRAIL

No.	LENGTH IN MILES
1	(0.19)
TOTAL	0.19

TOWN HWY. "NOT UP TO STANDARD"

No.	LENGTH IN MILES
17	(0.08)
TOTAL	0.08

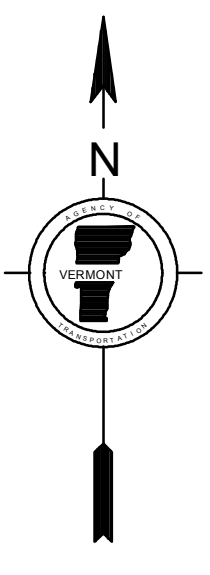
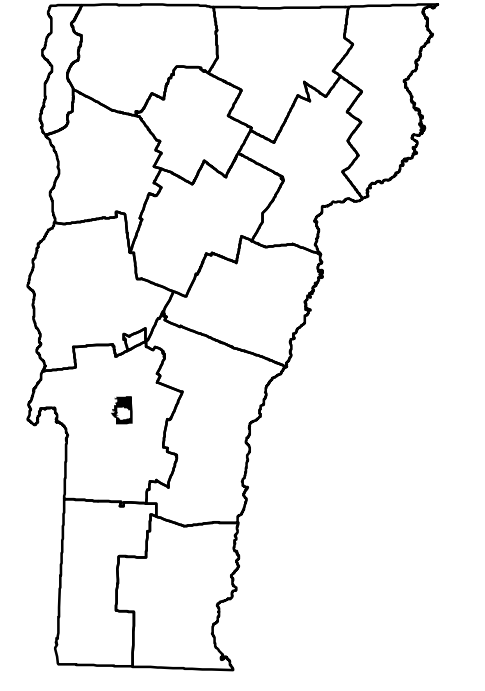
* The sections of the town highways listed above are legally Class 3, but have been deemed "Not Up To Standard" and are functionally Class 4 Town Highways



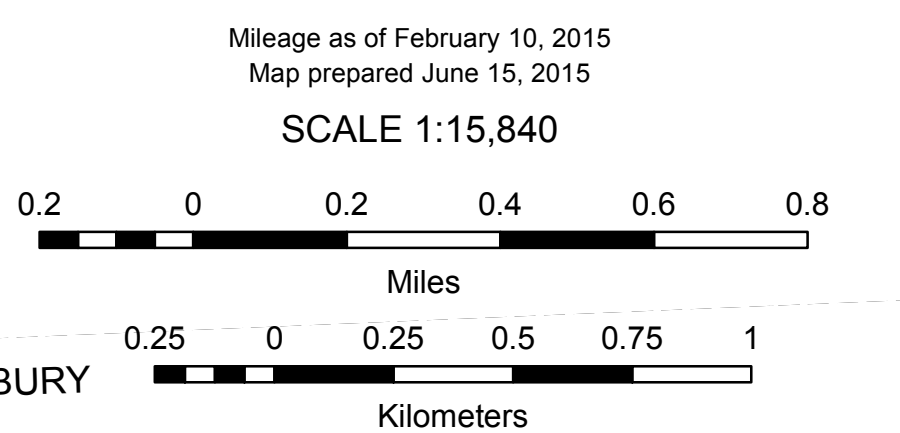
DISCLAIMER:
The untraveled highways (laid-out town highways), discontinued highways, and legal trails hereon are those of which the Agency of Transportation has record; others may exist.

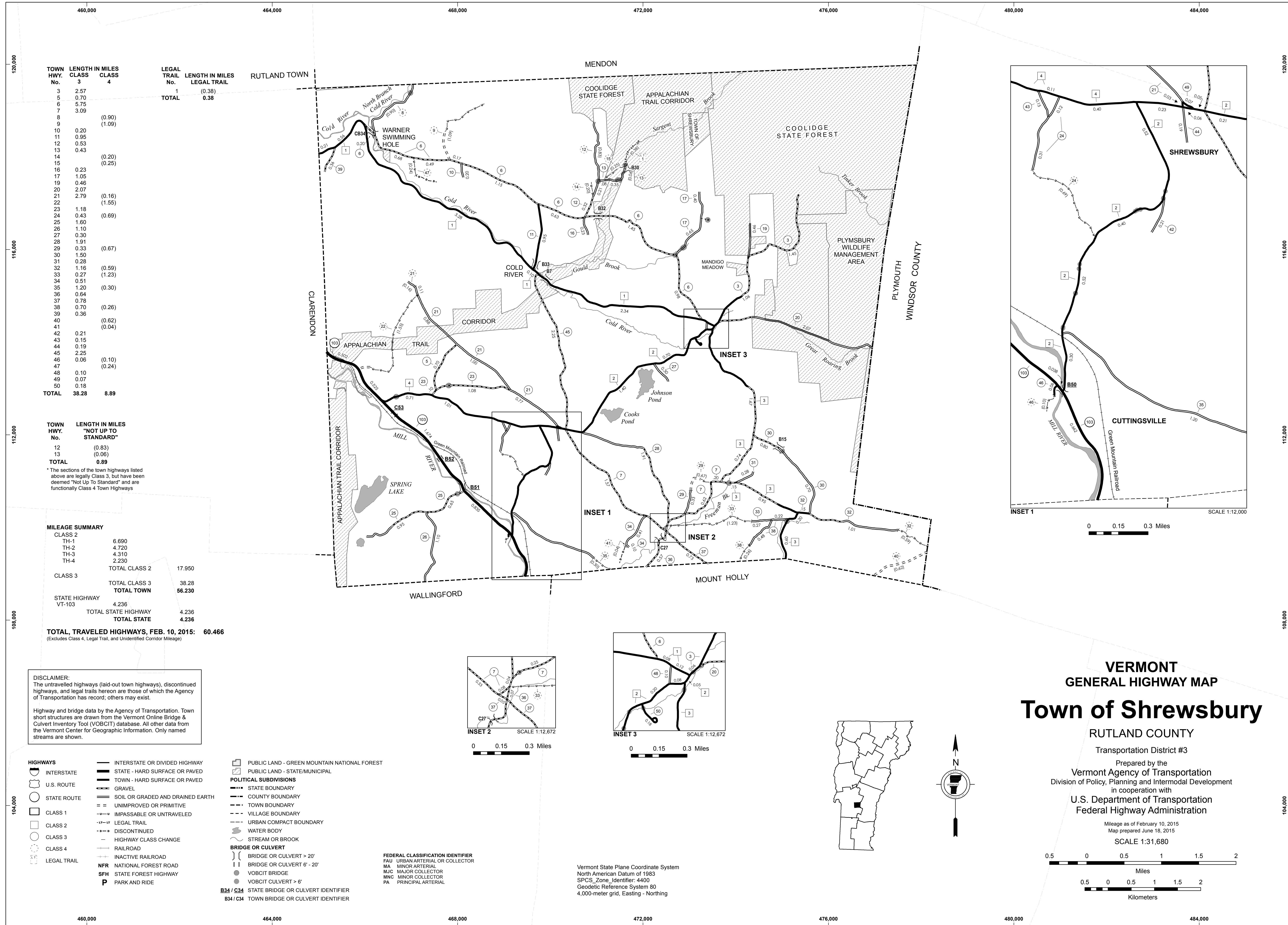
Highway and bridge data by the Agency of Transportation. Town short structures are drawn from the Vermont Online Bridge & Culvert Inventory Tool (VOBCIT) database. All other data from the Vermont Center for Geographic Information. Only named streams are shown.

- Vermont State Plane Coordinate System
North American Datum of 1983
SPCS_Zone_Identifier: 4400
Geodetic Reference System 80
4,000-meter grid, Easting - Northing
- HIGHWAYS**
- INTERSTATE
 - U.S. ROUTE
 - STATE ROUTE
 - CLASS 1
 - CLASS 2
 - CLASS 3
 - CLASS 4
 - LEGAL TRAIL
 - GRAVEL
 - SOIL OR GRADED AND DRAINED EARTH
 - UNIMPROVED OR PRIMITIVE
 - IMPASSABLE OR UNTRAVELED
 - LEGAL TRAIL
 - DISCONTINUED
 - HIGHWAY CLASS CHANGE
 - RAILROAD
 - INACTIVE RAILROAD
 - PUBLIC LAND - GREEN MOUNTAIN NATIONAL FOREST
 - PUBLIC LAND - STATE/MUNICIPAL
- POLITICAL SUBDIVISIONS**
- STATE BOUNDARY
 - COUNTY BOUNDARY
 - TOWN BOUNDARY
 - VILLAGE BOUNDARY
 - URBAN COMPACT BOUNDARY
 - WATER BODY
 - STREAM OR BROOK
- BRIDGE OR CULVERT**
- BRIDGE OR CULVERT > 20'
 - BRIDGE OR CULVERT 6' - 20'
 - VOBCIT BRIDGE
 - VOBCIT CULVERT > 6'
- B34 / C34** STATE BRIDGE OR CULVERT IDENTIFIER
B34 / C34 TOWN BRIDGE OR CULVERT IDENTIFIER
NFR NATIONAL FOREST ROAD
SFH STATE FOREST HIGHWAY
P PARK AND RIDE
- FEDERAL CLASSIFICATION IDENTIFIER**
- FAU URBAN ARTERIAL OR COLLECTOR
 - MA MINOR ARTERIAL
 - MJC MAJOR COLLECTOR
 - MNC MINOR COLLECTOR
 - PA PRINCIPAL ARTERIAL



**VERMONT
GENERAL HIGHWAY MAP
Town of Rutland**
RUTLAND COUNTY
Transportation District #3
Prepared by the
Vermont Agency of Transportation
Division of Policy, Planning and Intermodal Development
in cooperation with
U.S. Department of Transportation
Federal Highway Administration





TOWN HWY. No.	LENGTH IN MILES CLASS 3	LENGTH IN MILES CLASS 4	LEGAL TRAIL No.	LENGTH IN MILES LEGAL TRAIL
3	2.57		1	(0.38)
5	0.70			
6	5.75			
7	3.09			
8		(0.90)		
9		(1.09)		
10	0.20			
11	0.95			
12	0.53			
13	0.43			
14		(0.20)		
15		(0.25)		
16	0.23			
17	1.05			
19	0.46			
20	2.07			
21	2.79	(0.16)		
22		(1.55)		
23	1.18			
24	0.43	(0.69)		
25	1.60			
26	1.10			
27	0.30			
28	1.91			
29	0.33	(0.67)		
30	1.50			
31	0.28			
32	1.16	(0.59)		
33	0.27	(1.23)		
34	0.51			
35	1.20	(0.30)		
36	0.64			
37	0.78			
38	0.70	(0.26)		
39	0.36			
40		(0.62)		
41		(0.04)		
42	0.21			
43	0.15			
44	0.19			
45	2.25			
46	0.06	(0.10)		
47		(0.24)		
48	0.10			
49	0.07			
50	0.18			
TOTAL	38.28	8.89		

TOWN HWY. No.	LENGTH IN MILES "NOT UP TO STANDARD"
12	(0.83)
13	(0.06)
TOTAL	0.89

* The sections of the town highways listed above are legally Class 3, but have been deemed "Not Up To Standard" and are functionally Class 4 Town Highways

CLASS 2	LENGTH IN MILES	TOTAL CLASS 2
TH-1	6.690	
TH-2	4.720	
TH-3	4.310	
TH-4	2.230	
TOTAL CLASS 2		17.950

CLASS 3	LENGTH IN MILES	TOTAL CLASS 3
TOTAL CLASS 3		38.28
TOTAL TOWN		56.230

STATE HIGHWAY	LENGTH IN MILES	TOTAL STATE HIGHWAY
VT-103	4.236	
TOTAL STATE HIGHWAY		4.236

TOTAL, TRAVELED HIGHWAYS, FEB. 10, 2015: 60.466
(Excludes Class 4, Legal Trail, and Unidentified Corridor Mileage)

CLASS 2	LENGTH IN MILES	TOTAL CLASS 2
TH-1	6.690	
TH-2	4.720	
TH-3	4.310	
TH-4	2.230	
TOTAL CLASS 2		17.950

CLASS 3	LENGTH IN MILES	TOTAL CLASS 3
TOTAL CLASS 3		38.28
TOTAL TOWN		56.230

STATE HIGHWAY	LENGTH IN MILES	TOTAL STATE HIGHWAY
VT-103	4.236	
TOTAL STATE HIGHWAY		4.236

TOTAL, TRAVELED HIGHWAYS, FEB. 10, 2015: 60.466
(Excludes Class 4, Legal Trail, and Unidentified Corridor Mileage)

DISCLAIMER:
The untraveled highways (laid-out town highways), discontinued highways, and legal trails hereon are those of which the Agency of Transportation has record; others may exist.

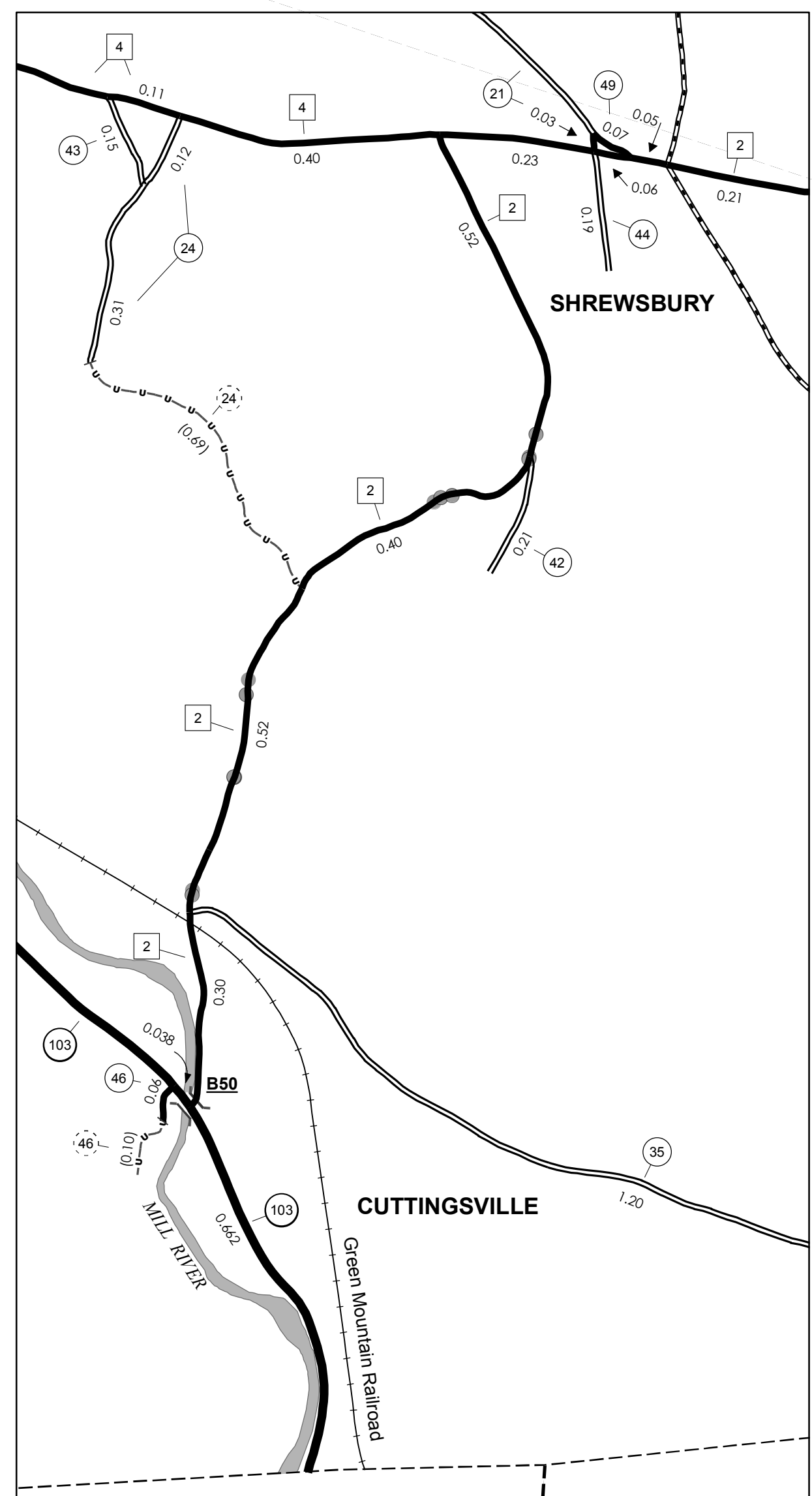
Highway and bridge data by the Agency of Transportation. Town short structures are drawn from the Vermont Online Bridge & Culvert Inventory Tool (VOBCIT) database. All other data from the Vermont Center for Geographic Information. Only named streams are shown.

- HIGHWAYS**
 - INTERSTATE
 - U.S. ROUTE
 - STATE ROUTE
 - CLASS 1
 - CLASS 2
 - CLASS 3
 - CLASS 4
 - LEGAL TRAIL
- INTERSTATE OR DIVIDED HIGHWAY
- STATE - HARD SURFACE OR PAVED
- TOWN - HARD SURFACE OR PAVED
- GRAVEL
- SOIL OR GRADED AND DRAINED EARTH
- UNIMPROVED OR PRIMITIVE
- IMPASSABLE OR UNTRAVELED
- LEGAL TRAIL
- DISCONTINUED
- HIGHWAY CLASS CHANGE
- RAILROAD
- INACTIVE RAILROAD
- NFR NATIONAL FOREST ROAD
- SFH STATE FOREST HIGHWAY
- P PARK AND RIDE

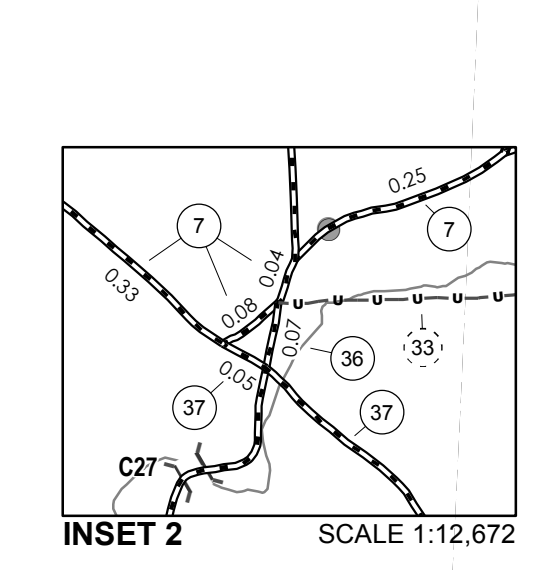
- PUBLIC LAND - GREEN MOUNTAIN NATIONAL FOREST
- PUBLIC LAND - STATE/MUNICIPAL
- POLITICAL SUBDIVISIONS**
 - STATE BOUNDARY
 - COUNTY BOUNDARY
 - TOWN BOUNDARY
 - VILLAGE BOUNDARY
 - URBAN COMPACT BOUNDARY
 - WATER BODY
 - STREAM OR BROOK
- BRIDGE OR CULVERT**
 - BRIDGE OR CULVERT > 20'
 - BRIDGE OR CULVERT 6' - 20'
 - VOBCIT BRIDGE
 - VOBCIT CULVERT > 6'
 - B34 / C34 STATE BRIDGE OR CULVERT IDENTIFIER
 - B34 / C34 TOWN BRIDGE OR CULVERT IDENTIFIER

- FEDERAL CLASSIFICATION IDENTIFIER
 - FAU URBAN ARTERIAL OR COLLECTOR
 - MA MINOR ARTERIAL
 - MJC MAJOR COLLECTOR
 - MNC MINOR COLLECTOR
 - PA PRINCIPAL ARTERIAL

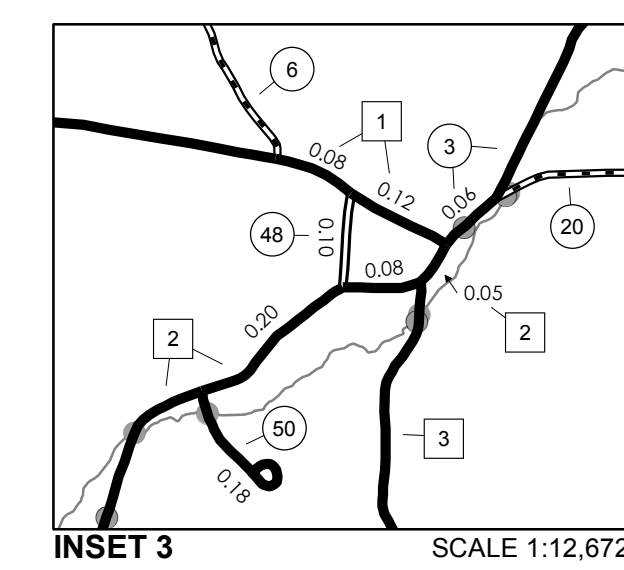
Vermont State Plane Coordinate System
North American Datum of 1983
SPCS_Zone_Identifier: 4400
Geodetic Reference System 80
4,000-meter grid, Easting - Northing



INSET 1 SCALE 1:12,000



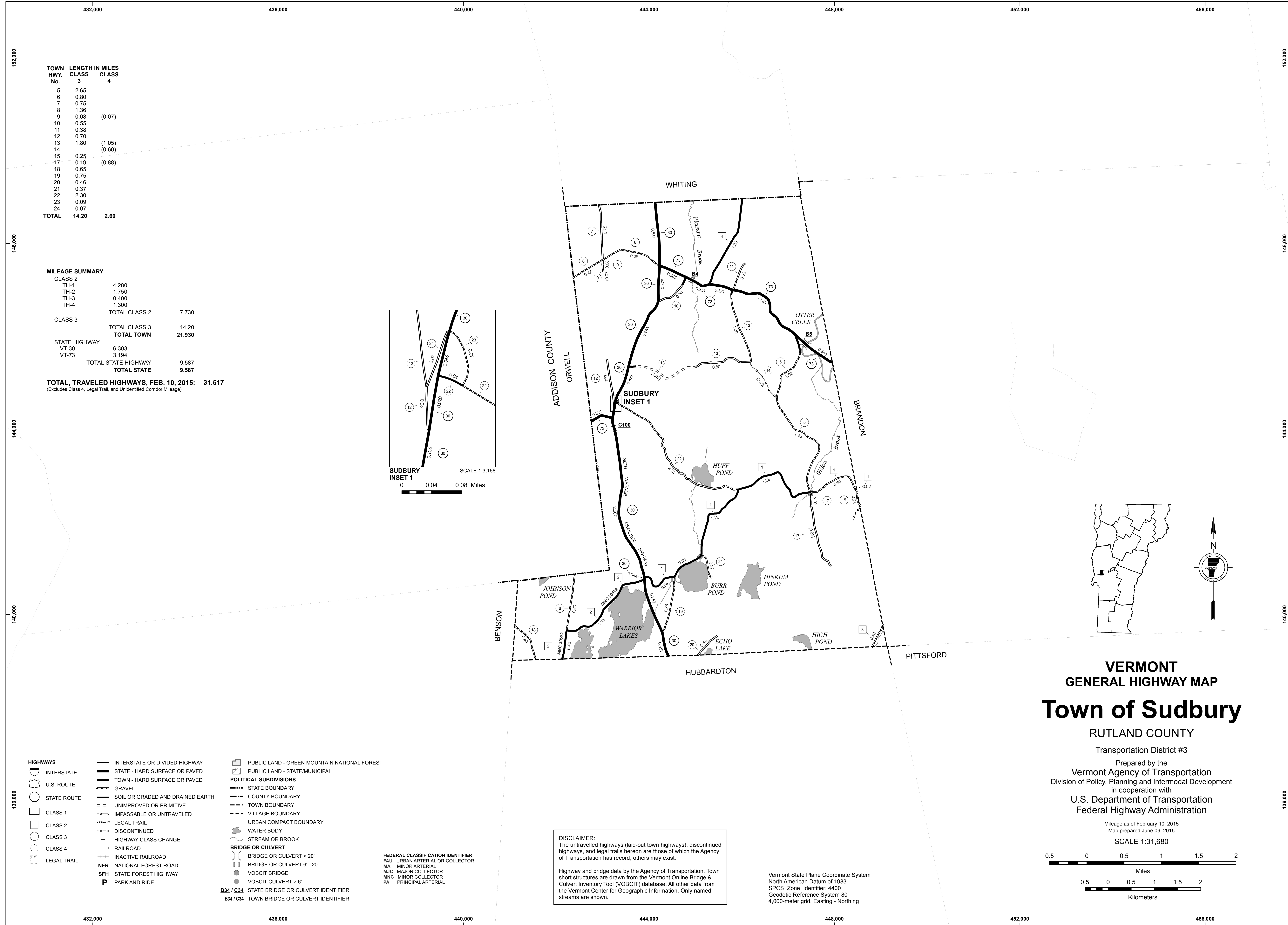
INSET 2 SCALE 1:12,672



INSET 3 SCALE 1:12,672

VERMONT
GENERAL HIGHWAY MAP
Town of Shrewsbury
RUTLAND COUNTY
Transportation District #3
Prepared by the
Vermont Agency of Transportation
Division of Policy, Planning and Intermodal Development
in cooperation with
U.S. Department of Transportation
Federal Highway Administration
Mileage as of February 10, 2015
Map prepared June 18, 2015
SCALE 1:31,680

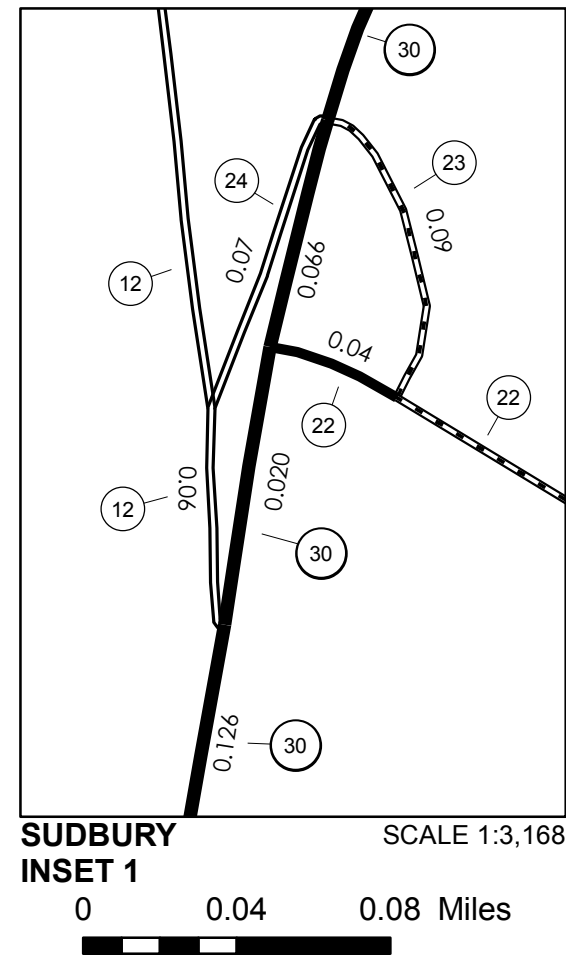
0 0.5 1 1.5 2 Miles
0.5 0 0.5 1 1.5 2 Kilometers



TOWN HWY. No.	LENGTH IN MILES CLASS 3	CLASS 4
5	2.65	
6	0.90	
7	0.75	
8	1.36	
9	0.08	(0.07)
10	0.55	
11	0.38	
12	0.70	
13	1.80	(1.05)
14		(0.60)
15	0.25	
17	0.19	(0.88)
18	0.65	
19	0.75	
20	0.46	
21	0.37	
22	2.30	
23	0.09	
24	0.07	
TOTAL	14.20	2.60

MILEAGE SUMMARY		
CLASS 2		
TH-1	4.280	
TH-2	1.750	
TH-3	0.400	
TH-4	1.300	
TOTAL CLASS 2	7.730	
CLASS 3		
TOTAL CLASS 3	14.20	
TOTAL TOWN	21.930	
STATE HIGHWAY		
VT-30	6.393	
VT-73	3.194	
TOTAL STATE HIGHWAY	9.587	
TOTAL STATE	9.587	

TOTAL, TRAVELED HIGHWAYS, FEB. 10, 2015: 31.517
 (Excludes Class 4, Legal Trail, and Unidentified Corridor Mileage)



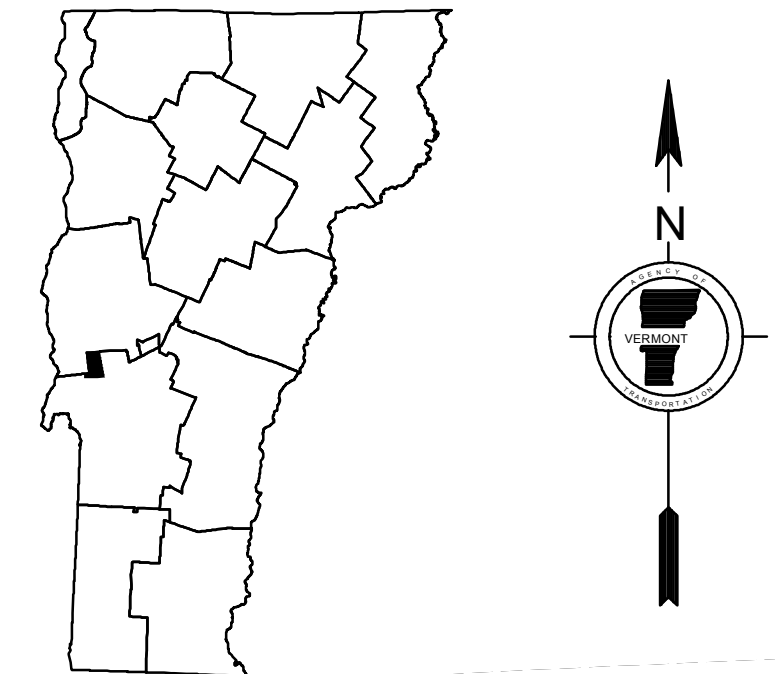
SUDBURY INSET 1 SCALE 1:3,168
 0 0.04 0.08 Miles

- HIGHWAYS**
- INTERSTATE
- U.S. ROUTE
- STATE ROUTE
- CLASS 1
- CLASS 2
- CLASS 3
- CLASS 4
- LEGAL TRAIL
- INTERSTATE OR DIVIDED HIGHWAY
- STATE - HARD SURFACE OR PAVED
- TOWN - HARD SURFACE OR PAVED
- GRAVEL
- SOIL OR GRADED AND DRAINED EARTH
- UNIMPROVED OR PRIMITIVE
- IMPASSABLE OR UNTRAVELED
- LEGAL TRAIL
- DISCONTINUED
- HIGHWAY CLASS CHANGE
- RAILROAD
- INACTIVE RAILROAD
- NATIONAL FOREST ROAD
- STATE FOREST HIGHWAY
- PARK AND RIDE
- PUBLIC LAND - GREEN MOUNTAIN NATIONAL FOREST
- PUBLIC LAND - STATE/MUNICIPAL
- POLITICAL SUBDIVISIONS**
- STATE BOUNDARY
- COUNTY BOUNDARY
- TOWN BOUNDARY
- VILLAGE BOUNDARY
- URBAN COMPACT BOUNDARY
- WATER BODY
- STREAM OR BROOK
- BRIDGE OR CULVERT**
- BRIDGE OR CULVERT > 20'
- BRIDGE OR CULVERT 6' - 20'
- VOBCIT BRIDGE
- VOBCIT CULVERT > 6'
- STATE BRIDGE OR CULVERT IDENTIFIER
- TOWN BRIDGE OR CULVERT IDENTIFIER
- FEDERAL CLASSIFICATION IDENTIFIER**
- FAU URBAN ARTERIAL OR COLLECTOR
- MA MINOR ARTERIAL
- MJC MAJOR COLLECTOR
- MNC MINOR COLLECTOR
- PA PRINCIPAL ARTERIAL

DISCLAIMER:
 The untraveled highways (laid-out town highways), discontinued highways, and legal trails herein are those of which the Agency of Transportation has record; others may exist.

Highway and bridge data by the Agency of Transportation. Town short structures are drawn from the Vermont Online Bridge & Culvert Inventory Tool (VOBCIT) database. All other data from the Vermont Center for Geographic Information. Only named streams are shown.

Vermont State Plane Coordinate System
 North American Datum of 1983
 SPCS_Zone_Identifier: 4400
 Geodetic Reference System 80
 4,000-meter grid, Easting - Northing

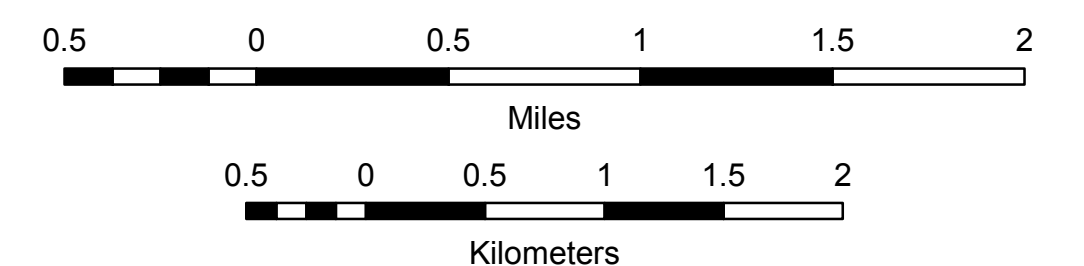


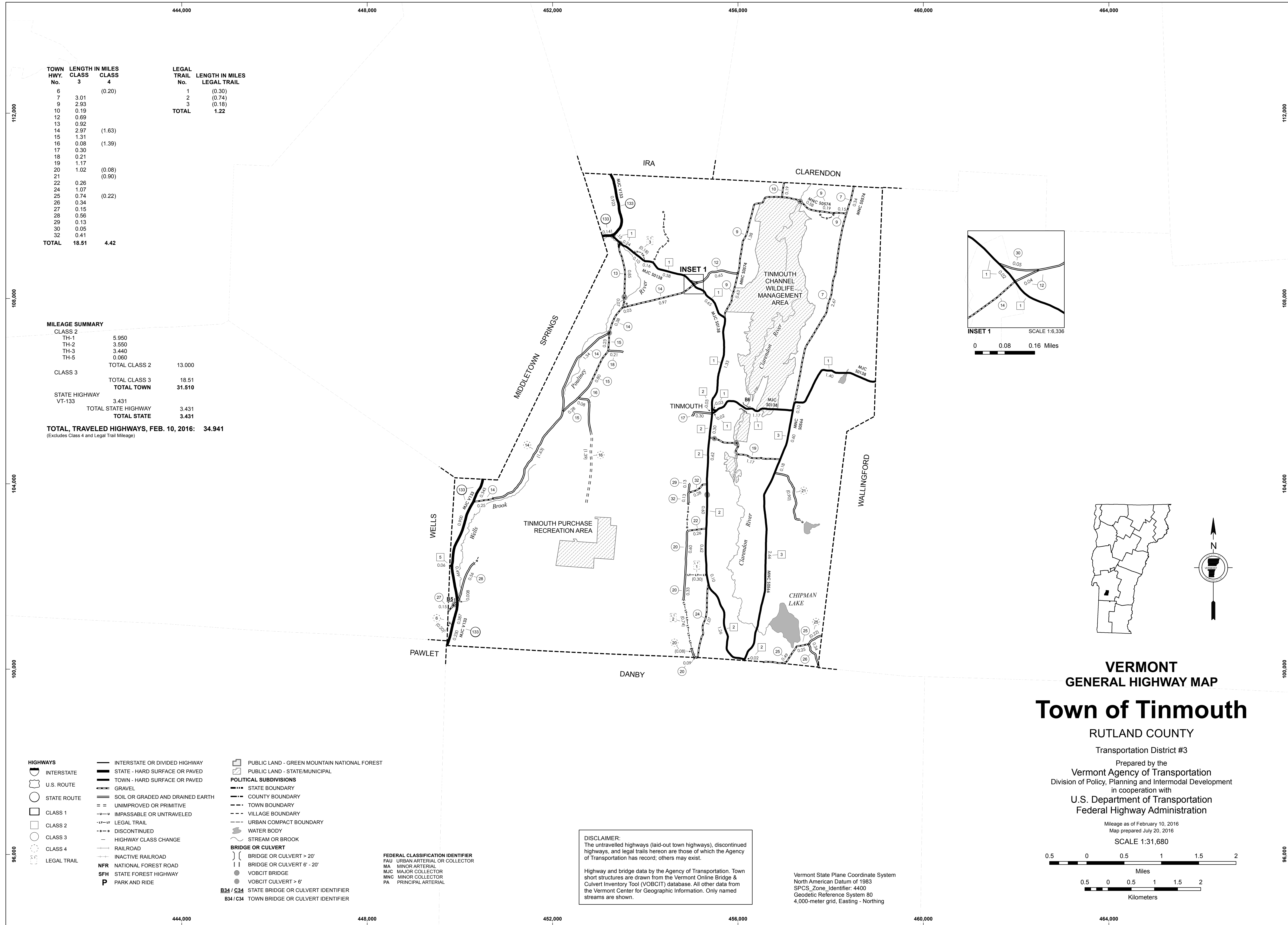
VERMONT
GENERAL HIGHWAY MAP
Town of Sudbury

RUTLAND COUNTY
 Transportation District #3

Prepared by the
 Vermont Agency of Transportation
 Division of Policy, Planning and Intermodal Development
 in cooperation with
 U.S. Department of Transportation
 Federal Highway Administration

Mileage as of February 10, 2015
 Map prepared June 09, 2015
 SCALE 1:31,680



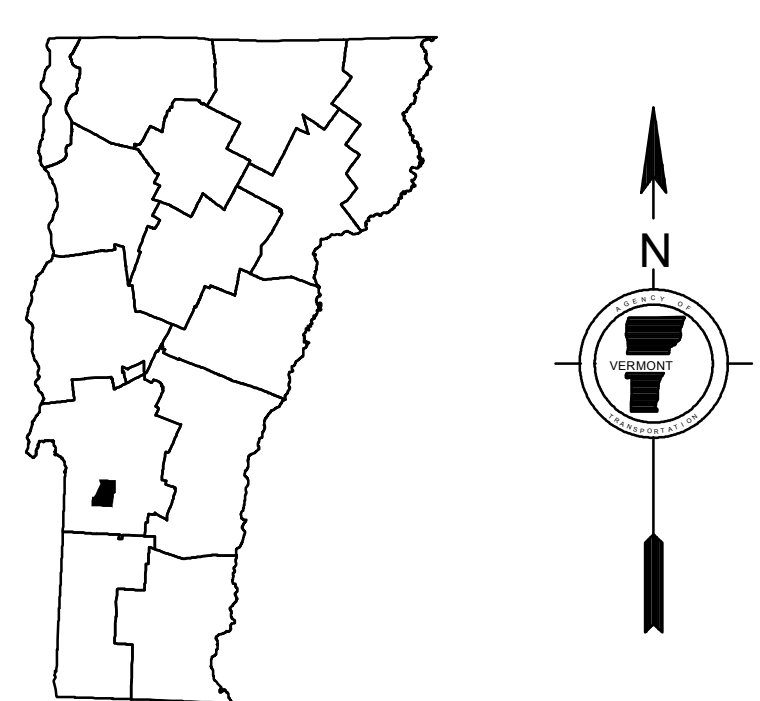
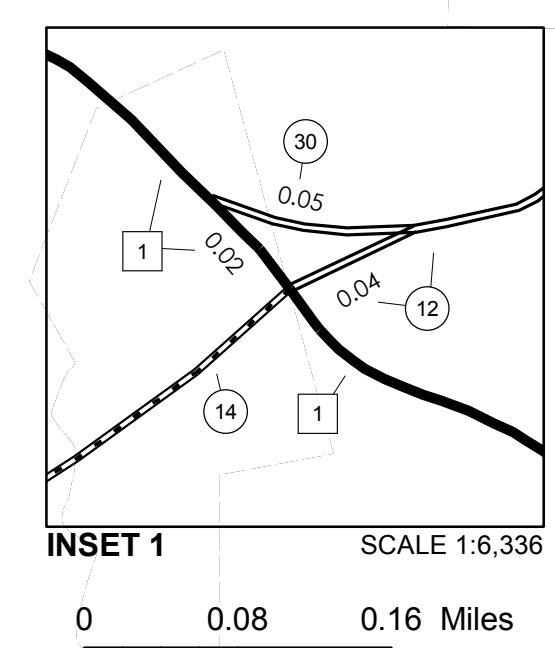


TOWN HWY. No.	LENGTH IN MILES CLASS 3	LENGTH IN MILES CLASS 4	LEGAL TRAIL No.	LENGTH IN MILES LEGAL TRAIL
6		(0.20)	1	(0.30)
7	3.01		2	(0.74)
9	2.93		3	(0.18)
10	0.19			
12	0.69	(1.63)		
13	0.92			
14	2.97	(1.39)		
15	1.31			
16	0.08			
17	0.30			
18	0.21			
19	1.17			
20	1.02	(0.08)		
21		(0.90)		
22	0.26			
24	1.07			
25	0.74	(0.22)		
26	0.34			
27	0.15			
28	0.56			
29	0.13			
30	0.05			
32	0.41			
TOTAL	18.51	4.42		

MILEAGE SUMMARY

CLASS 2		
TH-1	5.950	
TH-2	3.550	
TH-3	3.440	
TH-5	0.060	
TOTAL CLASS 2	13.000	
CLASS 3		
TOTAL CLASS 3	18.51	
TOTAL TOWN	31.510	
STATE HIGHWAY		
VT-133	3.431	
TOTAL STATE HIGHWAY	3.431	
TOTAL, TRAVELED HIGHWAYS, FEB. 10, 2016:	34.941	

(Excludes Class 4 and Legal Trail Mileage)



VERMONT
GENERAL HIGHWAY MAP
Town of Tinmouth

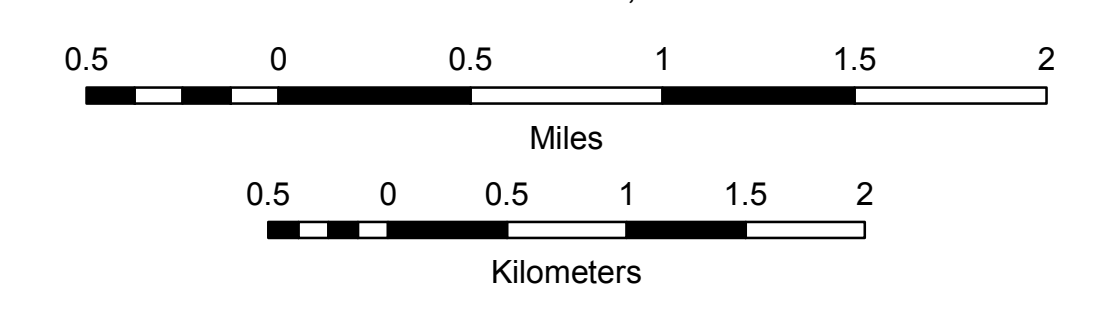
RUTLAND COUNTY

Transportation District #3

Prepared by the
Vermont Agency of Transportation
 Division of Policy, Planning and Intermodal Development
 in cooperation with
U.S. Department of Transportation
Federal Highway Administration

Mileage as of February 10, 2016
 Map prepared July 20, 2016

SCALE 1:31,680

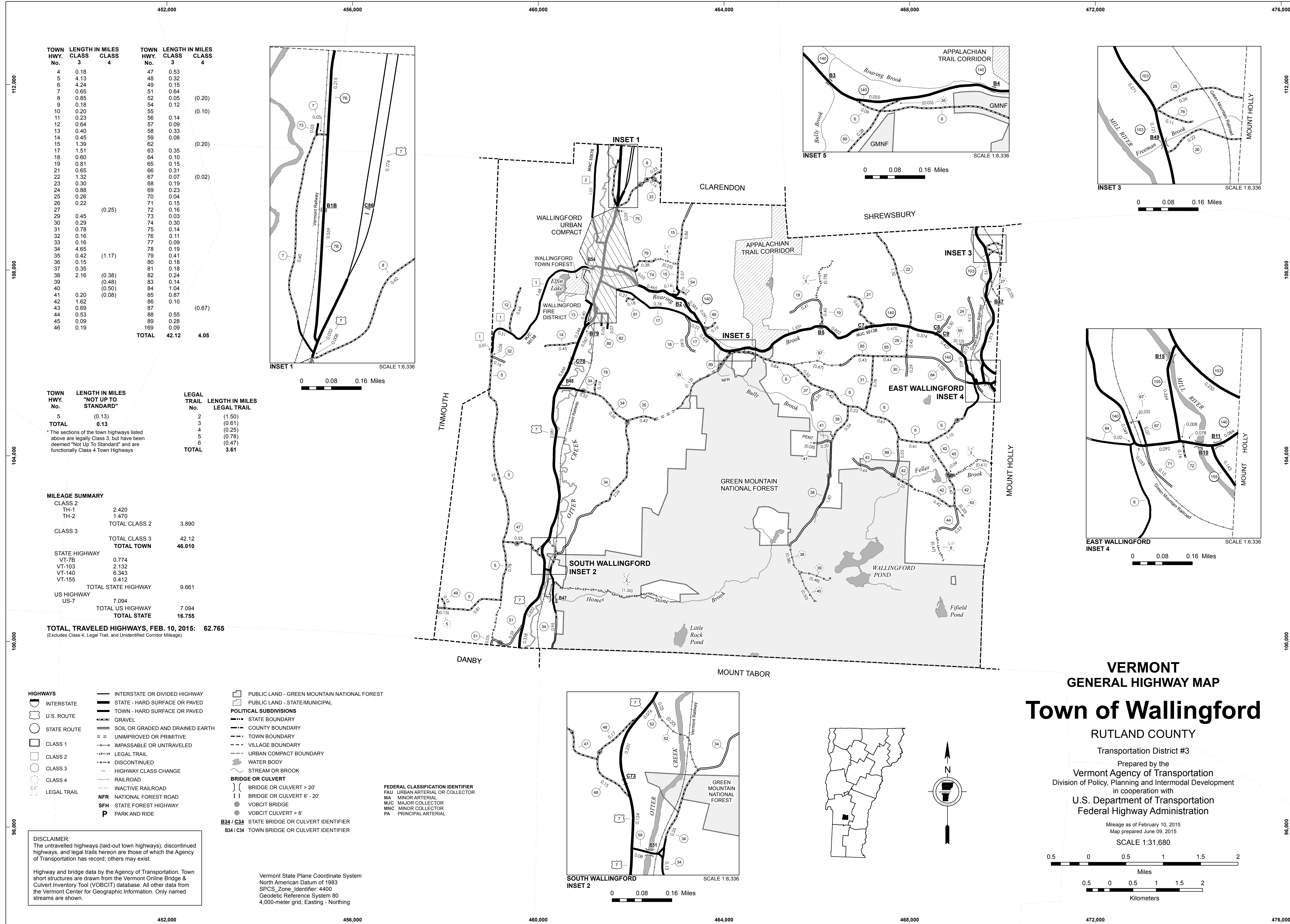


- HIGHWAYS**
- INTERSTATE
 - STATE - HARD SURFACE OR PAVED
 - TOWN - HARD SURFACE OR PAVED
 - GRAVEL
 - SOIL OR GRADED AND DRAINED EARTH
 - UNIMPROVED OR PRIMITIVE
 - IMPASSABLE OR UNTRAVELED
 - LEGAL TRAIL
 - DISCONTINUED
 - HIGHWAY CLASS CHANGE
 - RAILROAD
 - INACTIVE RAILROAD
 - NATIONAL FOREST ROAD
 - STATE FOREST HIGHWAY
 - PARK AND RIDE
- POLITICAL SUBDIVISIONS**
- STATE BOUNDARY
 - COUNTY BOUNDARY
 - TOWN BOUNDARY
 - VILLAGE BOUNDARY
 - URBAN COMPACT BOUNDARY
 - WATER BODY
 - STREAM OR BROOK
- BRIDGE OR CULVERT**
- BRIDGE OR CULVERT > 20'
 - BRIDGE OR CULVERT 6' - 20'
 - VOBCIT BRIDGE
 - VOBCIT CULVERT > 6'
 - STATE BRIDGE OR CULVERT IDENTIFIER
 - TOWN BRIDGE OR CULVERT IDENTIFIER
- PUBLIC LAND - GREEN MOUNTAIN NATIONAL FOREST**
- PUBLIC LAND - STATE/MUNICIPAL
- FEDERAL CLASSIFICATION IDENTIFIER**
- FAU URBAN ARTERIAL OR COLLECTOR
 - MA MINOR ARTERIAL
 - MJC MAJOR COLLECTOR
 - MNC MINOR COLLECTOR
 - PA PRINCIPAL ARTERIAL

DISCLAIMER:
 The untraveled highways (laid-out town highways), discontinued highways, and legal trails hereon are those of which the Agency of Transportation has record; others may exist.

Highway and bridge data by the Agency of Transportation. Town short structures are drawn from the Vermont Online Bridge & Culvert Inventory Tool (VOBCIT) database. All other data from the Vermont Center for Geographic Information. Only named streams are shown.

Vermont State Plane Coordinate System
 North American Datum of 1983
 SPCS_Zone_Identifier: 4400
 Geodetic Reference System 80
 4,000-meter grid, Easting - Northing



TOWN HWY. No.	LENGTH IN MILES CLASS 3	LENGTH IN MILES CLASS 4	TOWN HWY. No.	LENGTH IN MILES CLASS 3	LENGTH IN MILES CLASS 4
4	0.18		47	0.53	
5	4.13		48	0.32	
6	4.24		49	0.15	
7	0.65		51	0.64	
8	0.85		52	0.05	(0.20)
9	0.18		54	0.12	
10	0.20		55	0.15	(0.10)
11	0.23		56	0.14	
12	0.64		57	0.09	
13	0.40		58	0.33	
14	0.45		59	0.08	
15	1.39		62		(0.20)
17	1.51		63	0.35	
18	0.60		64	0.10	
19	0.81		65	0.15	
21	0.65		66	0.31	
22	1.32		67	0.07	(0.02)
23	0.30		68	0.19	
24	0.88		69	0.23	
25	0.26		70	0.04	
26	0.22		71	0.15	
27		(0.25)	72	0.16	
29	0.45		73	0.03	
30	0.29		74	0.30	
31	0.78		75	0.14	
32	0.16		76	0.11	
33	0.16		77	0.09	
34	4.65		78	0.19	
35	0.42	(1.17)	79	0.41	
36	0.15		80	0.18	
37	0.35		81	0.18	
38	2.16	(0.38)	82	0.24	
39		(0.48)	83	0.14	
40		(0.50)	84	1.04	
41	0.20	(0.08)	85	0.87	
42	1.62		86	0.10	
43	0.69		87		(0.67)
44	0.53		88		
45	0.09		89	0.28	
46	0.19		169	0.09	
TOTAL		42.12	TOTAL		4.05

TOWN HWY. No.	LENGTH IN MILES "NOT UP TO STANDARD"	LEGAL TRAIL No.	LENGTH IN MILES LEGAL TRAIL
5	(0.13)	2	(1.50)
TOTAL		3	(0.61)
		4	(0.25)
		5	(0.78)
		6	(0.47)
TOTAL		TOTAL	3.61

MILEAGE SUMMARY

CLASS 2		
TH-1	2,420	
TH-2	1,470	
TOTAL CLASS 2	3,890	
CLASS 3		
TOTAL CLASS 3	42.12	
TOTAL TOWN	46.010	
STATE HIGHWAY		
VT-7B	0.774	
VT-103	2,132	
VT-140	6,343	
VT-155	0.412	
TOTAL STATE HIGHWAY	9,661	
US HIGHWAY		
US-7	7,094	
TOTAL US HIGHWAY	7,094	
TOTAL STATE	16,755	

TOTAL, TRAVELED HIGHWAYS, FEB. 10, 2015: 62,765
(Excludes Class 4, Legal Trail, and Unidentified Corridor Mileage)

- HIGHWAYS**
- INTERSTATE OR DIVIDED HIGHWAY
 - STATE - HARD SURFACE OR PAVED
 - TOWN - HARD SURFACE OR PAVED
 - GRAVEL
 - SOIL OR GRADED AND DRAINED EARTH
 - UNIMPROVED OR PRIMITIVE
 - IMPASSABLE OR UNTRAVELED
 - LEGAL TRAIL
 - DISCONTINUED
 - HIGHWAY CLASS CHANGE
 - RAILROAD
 - INACTIVE RAILROAD
 - NFR NATIONAL FOREST ROAD
 - SFH STATE FOREST HIGHWAY
 - P PARK AND RIDE
- POLITICAL SUBDIVISIONS**
- STATE BOUNDARY
 - COUNTY BOUNDARY
 - TOWN BOUNDARY
 - VILLAGE BOUNDARY
 - URBAN COMPACT BOUNDARY
 - WATER BODY
 - STREAM OR BROOK
- BRIDGE OR CULVERT**
- BRIDGE OR CULVERT > 20'
 - BRIDGE OR CULVERT 6' - 20'
 - VOBCIT BRIDGE
 - VOBCIT CULVERT > 6'
- FEDERAL CLASSIFICATION IDENTIFIER**
- FAU URBAN ARTERIAL OR COLLECTOR
 - MA MINOR ARTERIAL
 - MJC MAJOR COLLECTOR
 - MNC MINOR COLLECTOR
 - PA PRINCIPAL ARTERIAL
- STATE BRIDGE OR CULVERT IDENTIFIER**
- B34 / C34 STATE BRIDGE OR CULVERT IDENTIFIER
 - B34 / C34 TOWN BRIDGE OR CULVERT IDENTIFIER

DISCLAIMER:
The untraveled highways (laid-out town highways), discontinued highways, and legal trails hereon are those of which the Agency of Transportation has record; others may exist.

Highway and bridge data by the Agency of Transportation. Town short structures are drawn from the Vermont Online Bridge & Culvert Inventory Tool (VOBCIT) database. All other data from the Vermont Center for Geographic Information. Only named streams are shown.

Vermont State Plane Coordinate System
North American Datum of 1983
SPCS_Zone_Identifier: 4400
Geodetic Reference System 80
4,000-meter grid, Easting - Northing

**VERMONT
GENERAL HIGHWAY MAP
Town of Wallingford**

RUTLAND COUNTY
Transportation District #3
Prepared by the
Vermont Agency of Transportation
Division of Policy, Planning and Intermodal Development
in cooperation with
U.S. Department of Transportation
Federal Highway Administration

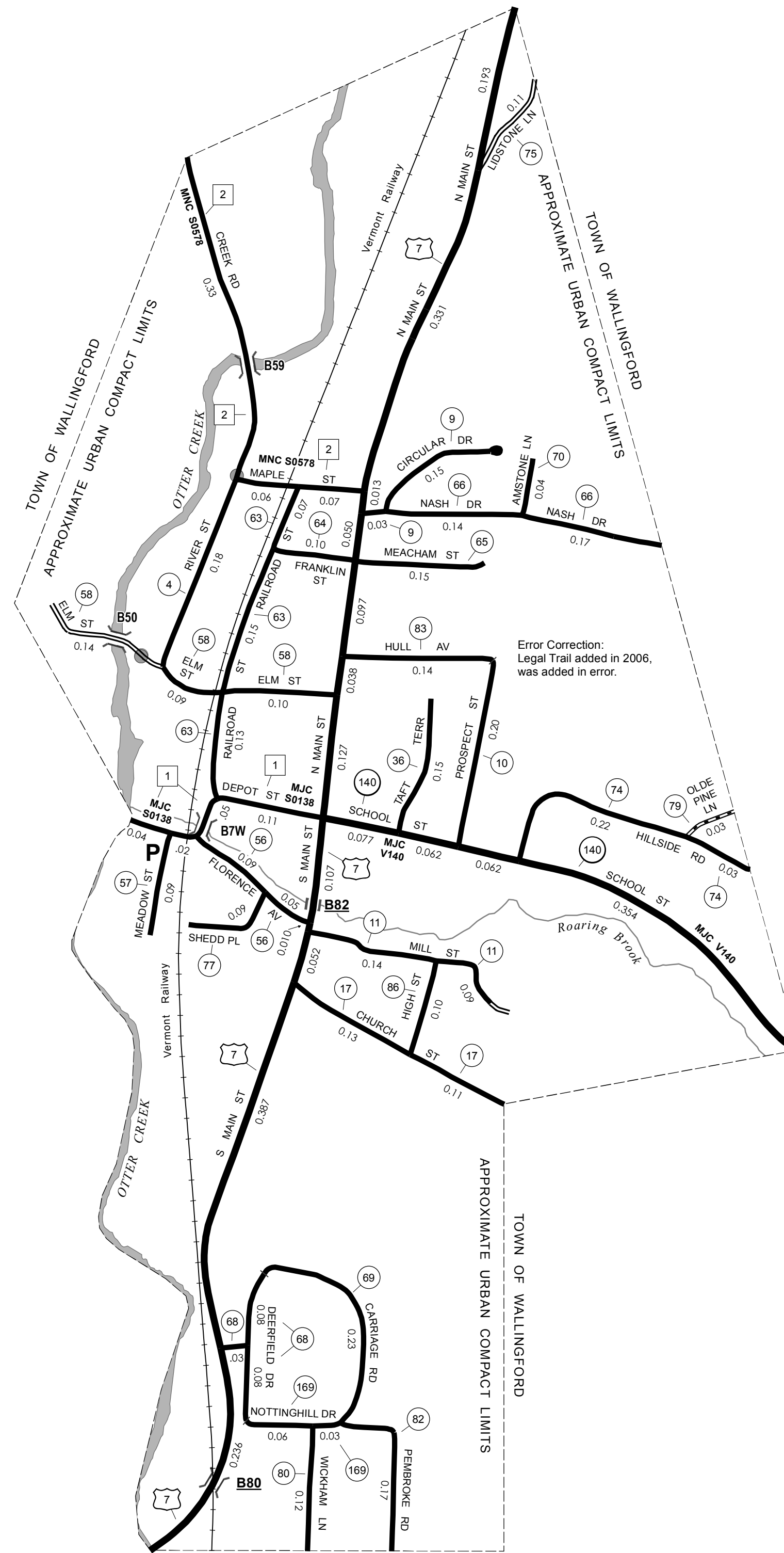
Mileage as of February 10, 2015
Map prepared June 09, 2015
SCALE 1:31,680

TOWN HWY. No.	LENGTH IN MILES		TOWN ROAD NAME
	CLASS 3	CLASS 4	
4	0.18		RIVER ST
9	0.15		CIRCULAR AV
9	0.03		NASH DR
10	0.20		PROSPECT ST
11	0.23		MILL ST
17	0.24		CHURCH ST
36	0.15		TAFT TERR
56	0.14		FLORENCE AV
57	0.09		MEADOW ST
58	0.33		ELM ST
63	0.35		RAILROAD ST
64	0.10		FRANKLIN ST
65	0.15		MEACHAM ST
66	0.31		NASH DR
68	0.03		TH 68
68	0.16		DEERFIELD DR
69	0.23		CARRIAGE RD
70	0.04		AMSTONE LN
74	0.25		HILLSIDE RD
75	0.11		LIDSTONE LN
77	0.09		SHEDD PL
79	0.03		OLDE PINE LN
80	0.12		WICKHAM LN
82	0.17		PEMBROKE RD
83	0.14		HULL AV
86	0.10		HIGH ST
169	0.09		NOTTINGHILL DR
TOTAL	4.21	0.00	

MILEAGE SUMMARY

CLASS 2			
TH-1	0.220		
TH-2	0.460		
TOTAL CLASS 2		0.680	
CLASS 3			
TOTAL CLASS 3		4.21	
TOTAL TOWN		4.890	
STATE HIGHWAY			
VT-140	0.555		
TOTAL STATE HIGHWAY		0.555	
US HIGHWAY			
US-7	1.641		
TOTAL US HIGHWAY		1.641	
TOTAL STATE		2.196	
TOTAL, TRAVELED HIGHWAYS, FEB. 10, 2015:			7.086

(Excludes Class 4, Legal Trail, and Unidentified Corridor Mileage)

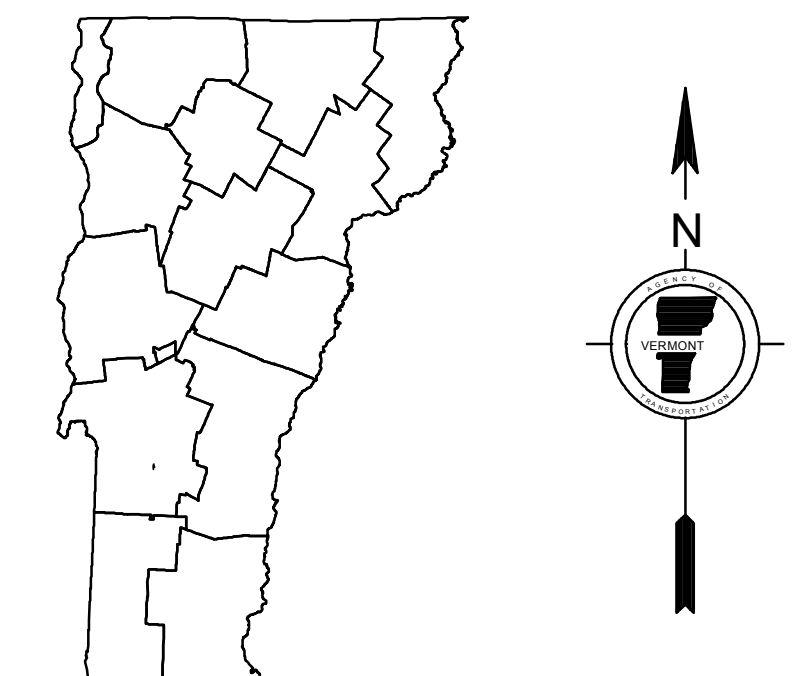


- HIGHWAYS**
- INTERSTATE
 - U.S. ROUTE
 - STATE ROUTE
 - CLASS 1
 - CLASS 2
 - CLASS 3
 - CLASS 4
 - LEGAL TRAIL
- INTERSTATE OR DIVIDED HIGHWAY
STATE - HARD SURFACE OR PAVED
TOWN - HARD SURFACE OR PAVED
GRAVEL
SOIL OR GRADED AND DRAINED EARTH
UNIMPROVED OR PRIMITIVE
IMPASSABLE OR UNTRAVELED
LEGAL TRAIL
DISCONTINUED
HIGHWAY CLASS CHANGE
RAILROAD
INACTIVE RAILROAD
NATIONAL FOREST ROAD
STATE FOREST HIGHWAY
PARK AND RIDE
- PUBLIC LAND - GREEN MOUNTAIN NATIONAL FOREST
PUBLIC LAND - STATE/MUNICIPAL
- POLITICAL SUBDIVISIONS**
- STATE BOUNDARY
 - COUNTY BOUNDARY
 - TOWN BOUNDARY
 - VILLAGE BOUNDARY
 - URBAN COMPACT BOUNDARY
- WATER BODY
STREAM OR BROOK
- BRIDGE OR CULVERT**
- BRIDGE OR CULVERT > 20'
 - BRIDGE OR CULVERT 6' - 20'
 - VOBCIT BRIDGE
 - VOBCIT CULVERT > 6'
 - STATE BRIDGE OR CULVERT IDENTIFIER
 - TOWN BRIDGE OR CULVERT IDENTIFIER
- FEDERAL CLASSIFICATION IDENTIFIER**
- FAU URBAN ARTERIAL OR COLLECTOR
 - MA MINOR ARTERIAL
 - MJC MAJOR COLLECTOR
 - MNC MINOR COLLECTOR
 - PA PRINCIPAL ARTERIAL

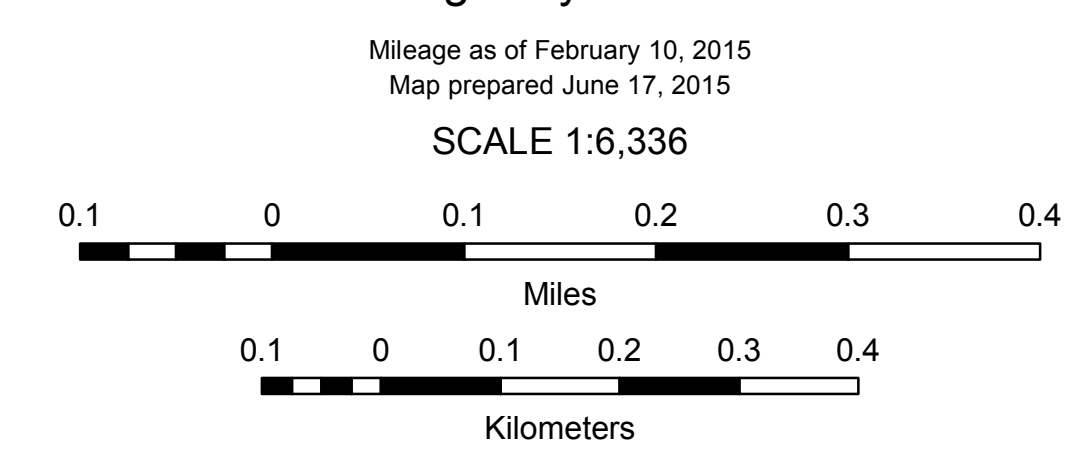
DISCLAIMER:
The untraveled highways (laid-out town highways), discontinued highways, and legal trails hereon are those of which the Agency of Transportation has record; others may exist.

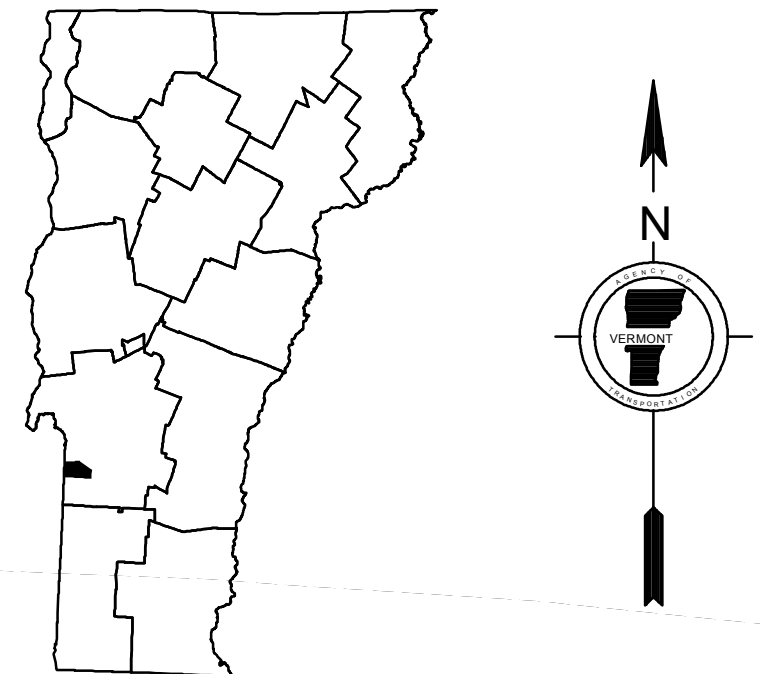
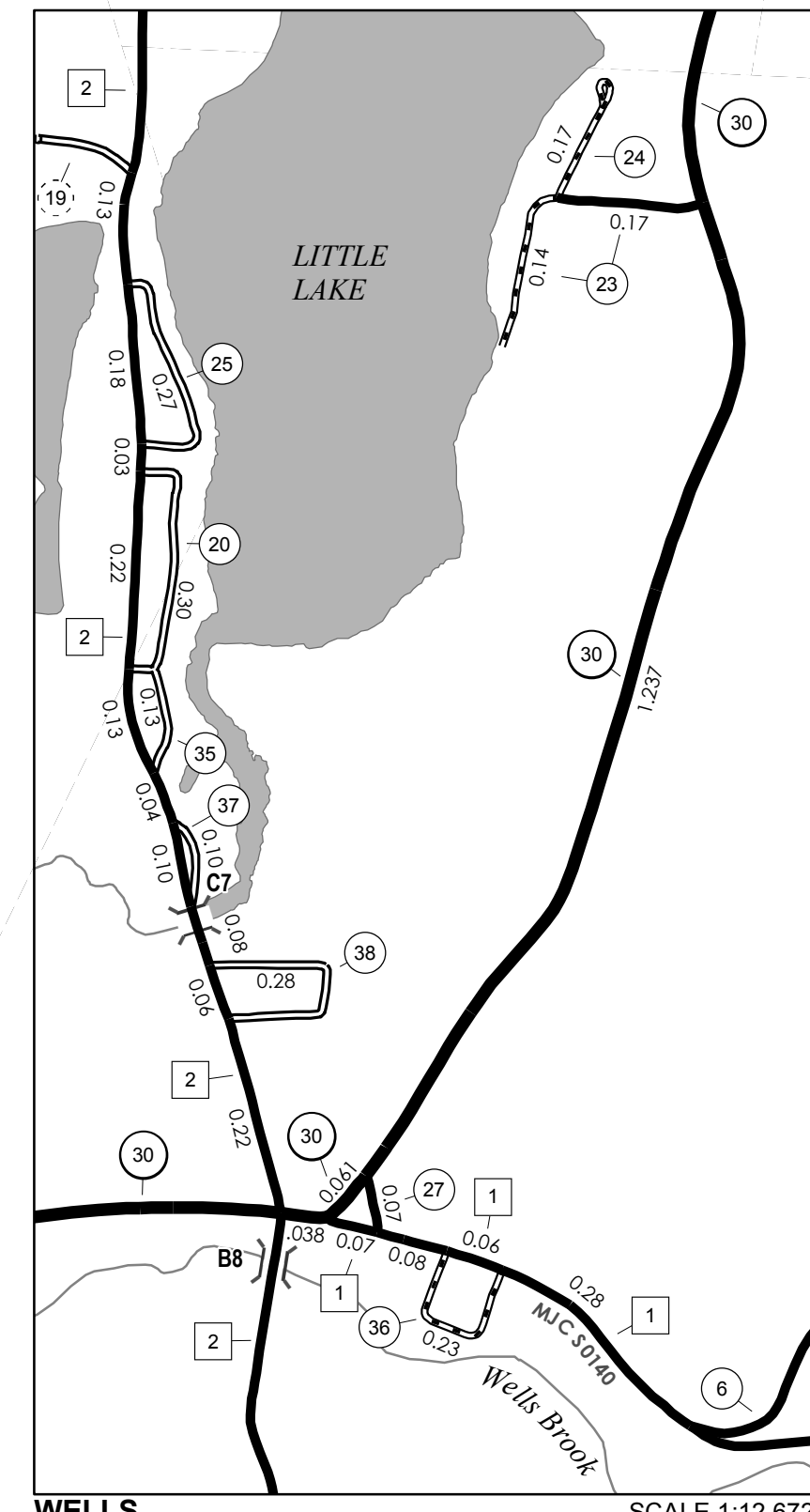
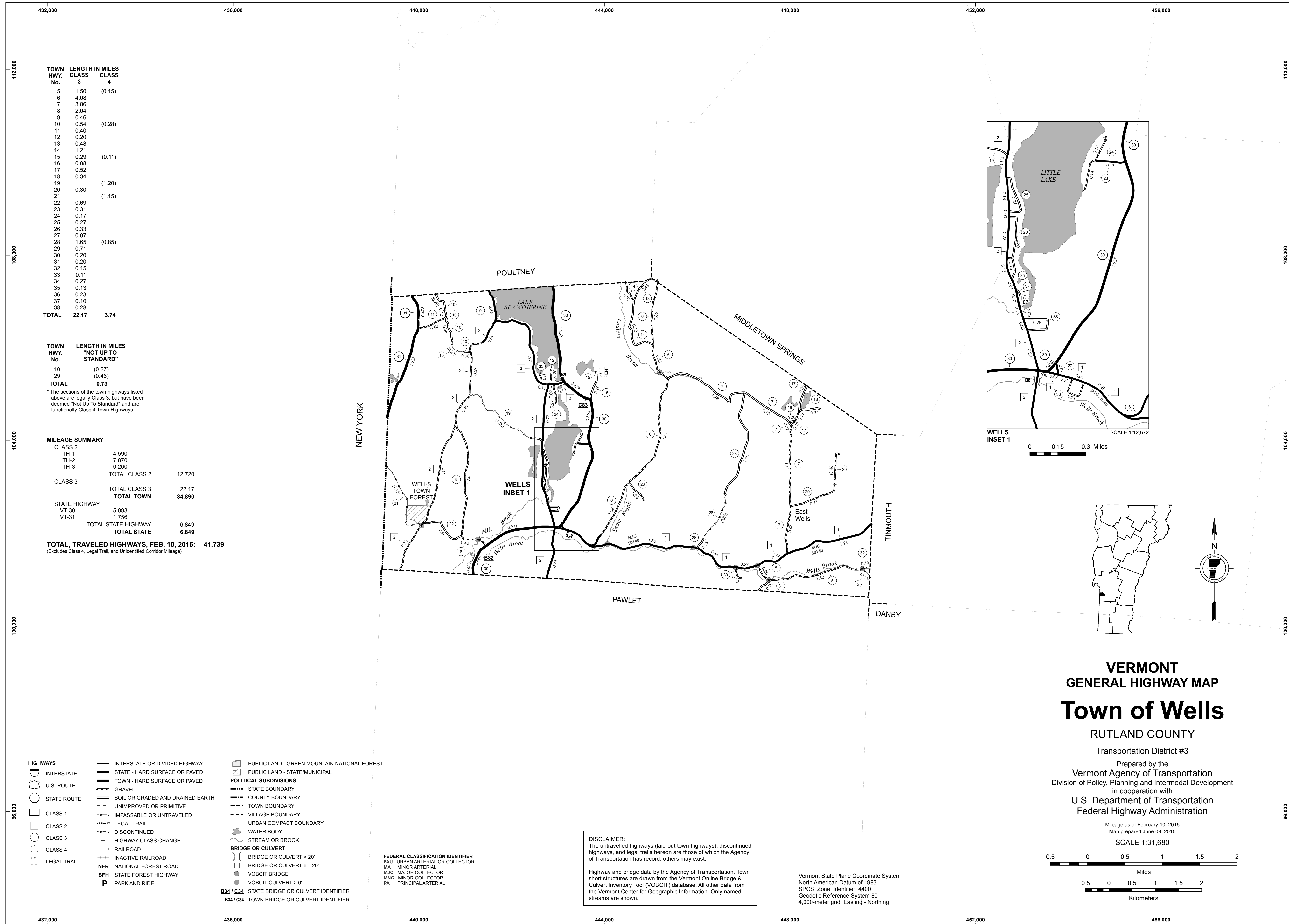
Highway and bridge data by the Agency of Transportation. Town short structures are drawn from the Vermont Online Bridge & Culvert Inventory Tool (VOBCIT) database. All other data from the Vermont Center for Geographic Information. Only named streams are shown.

Vermont State Plane Coordinate System
North American Datum of 1983
SPCS_Zone_Identifier: 4400
Geodetic Reference System 80
2,000-meter grid, Easting - Northing



VERMONT
GENERAL HIGHWAY MAP
Urban Compact of Wallingford
RUTLAND COUNTY
Transportation District #3
Prepared by the
Vermont Agency of Transportation
Division of Policy, Planning and Intermodal Development
in cooperation with
U.S. Department of Transportation
Federal Highway Administration





TOWN HWY. No.	LENGTH IN MILES CLASS 3	CLASS 4
5	1.50	(0.15)
6	4.08	
7	3.86	
8	2.04	
9	0.46	
10	0.54	(0.28)
11	0.40	
12	0.20	
13	0.48	
14	1.21	
15	0.29	(0.11)
16	0.08	
17	0.52	
18	0.34	
19		(1.20)
20	0.30	
21		(1.15)
22	0.69	
23	0.31	
24	0.17	
25	0.27	
26	0.33	
27	0.07	
28	1.65	(0.85)
29	0.71	
30	0.20	
31	0.20	
32	0.15	
33	0.11	
34	0.27	
35	0.13	
36	0.23	
37	0.10	
38	0.28	
TOTAL	22.17	3.74

TOWN HWY. No.	LENGTH IN MILES "NOT UP TO STANDARD"
10	(0.27)
29	(0.46)
TOTAL	0.73

*The sections of the town highways listed above are legally Class 3, but have been deemed "Not Up to Standard" and are functionally Class 4 Town Highways

MILEAGE SUMMARY

CLASS	LENGTH IN MILES	TOTAL
CLASS 2		
TH-1	4.590	
TH-2	7.870	
TH-3	0.260	
TOTAL CLASS 2		12.720
CLASS 3		
TOTAL CLASS 3		22.17
TOTAL TOWN		34.890
STATE HIGHWAY		
VT-30	5.093	
VT-31	1.756	
TOTAL STATE HIGHWAY		6.849
TOTAL STATE		6.849

TOTAL, TRAVELED HIGHWAYS, FEB. 10, 2015: 41.739
(Excludes Class 4, Legal Trail, and Unidentified Corridor Mileage)

- HIGHWAYS**
- INTERSTATE
 - U.S. ROUTE
 - STATE ROUTE
 - CLASS 1
 - CLASS 2
 - CLASS 3
 - CLASS 4
 - LEGAL TRAIL
 - INTERSTATE OR DIVIDED HIGHWAY
 - STATE - HARD SURFACE OR PAVED
 - TOWN - HARD SURFACE OR PAVED
 - GRAVEL
 - SOIL OR GRADED AND DRAINED EARTH
 - UNIMPROVED OR PRIMITIVE
 - IMPASSABLE OR UNTRAVELED
 - LEGAL TRAIL
 - DISCONTINUED
 - HIGHWAY CLASS CHANGE
 - RAILROAD
 - INACTIVE RAILROAD
 - NATIONAL FOREST ROAD
 - STATE FOREST HIGHWAY
 - PARK AND RIDE
- POLITICAL SUBDIVISIONS**
- STATE BOUNDARY
 - COUNTY BOUNDARY
 - TOWN BOUNDARY
 - VILLAGE BOUNDARY
 - URBAN COMPACT BOUNDARY
 - WATER BODY
 - STREAM OR BROOK
- BRIDGE OR CULVERT**
- BRIDGE OR CULVERT > 20'
 - BRIDGE OR CULVERT 6' - 20'
 - VOBCIT BRIDGE
 - VOBCIT CULVERT > 6'
 - STATE BRIDGE OR CULVERT IDENTIFIER
 - TOWN BRIDGE OR CULVERT IDENTIFIER
- FEDERAL CLASSIFICATION IDENTIFIER**
- FAU URBAN ARTERIAL OR COLLECTOR
 - MA MINOR ARTERIAL
 - MJC MAJOR COLLECTOR
 - MNC MINOR COLLECTOR
 - PA PRINCIPAL ARTERIAL
- PUBLIC LAND - GREEN MOUNTAIN NATIONAL FOREST**
- PUBLIC LAND - STATE/MUNICIPAL

DISCLAIMER:
The untraveled highways (laid-out town highways), discontinued highways, and legal trails hereon are those of which the Agency of Transportation has record; others may exist.

Highway and bridge data by the Agency of Transportation. Town short structures are drawn from the Vermont Online Bridge & Culvert Inventory Tool (VOBCIT) database. All other data from the Vermont Center for Geographic Information. Only named streams are shown.

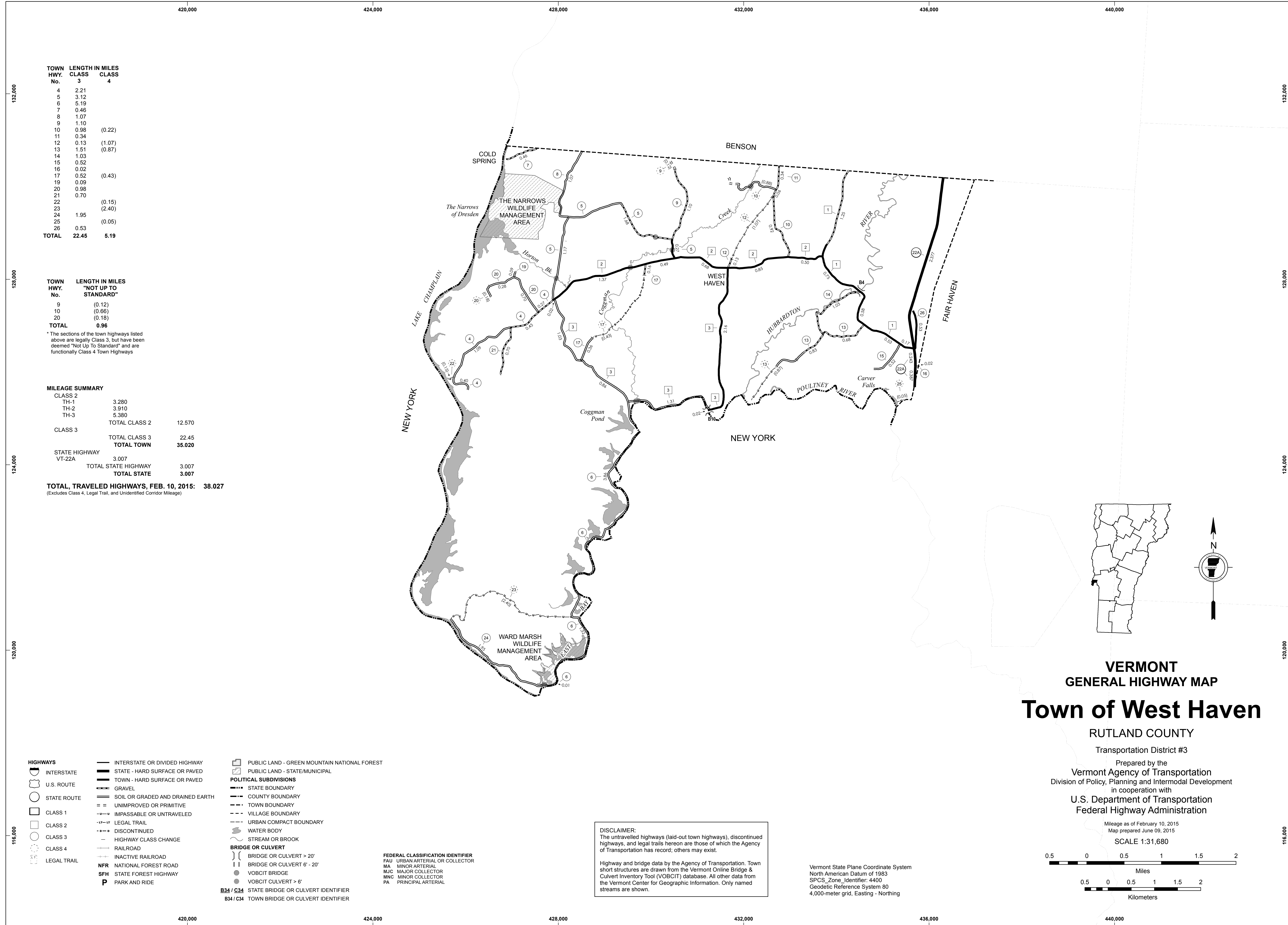
Vermont State Plane Coordinate System
North American Datum of 1983
SPCS_Zone_Identifier: 4400
Geodetic Reference System 80
4,000-meter grid, Easting - Northing

VERMONT
GENERAL HIGHWAY MAP
Town of Wells
RUTLAND COUNTY
Transportation District #3

Prepared by the
Vermont Agency of Transportation
Division of Policy, Planning and Intermodal Development
in cooperation with
U.S. Department of Transportation
Federal Highway Administration

Mileage as of February 10, 2015
Map prepared June 09, 2015
SCALE 1:31,680

0.5 0 0.5 1 1.5 2
Miles
0.5 0 0.5 1 1.5 2
Kilometers



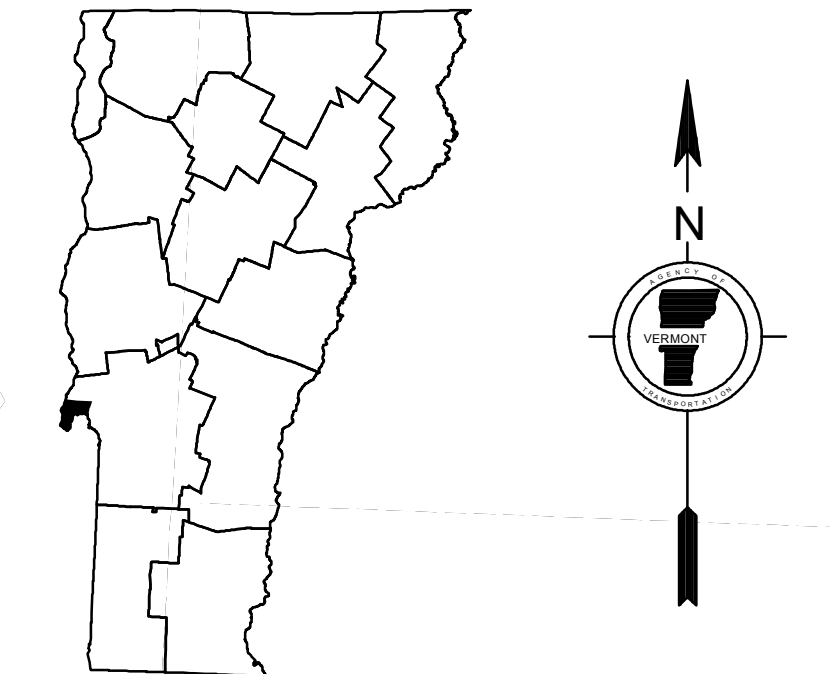
TOWN HWY. No.	LENGTH IN MILES CLASS 3	CLASS 4
4	2.21	
5	3.12	
6	5.19	
7	0.46	
8	1.07	
9	1.10	
10	0.98	(0.22)
11	0.34	
12	0.13	(1.07)
13	1.51	(0.87)
14	1.03	
15	0.52	
16	0.02	
17	0.52	(0.43)
19	0.09	
20	0.98	
21	0.70	
22		(0.15)
23		(2.40)
24	1.95	
25		(0.05)
26	0.53	
TOTAL	22.45	5.19

TOWN HWY. No.	LENGTH IN MILES "NOT UP TO STANDARD"
9	(0.12)
10	(0.66)
20	(0.18)
TOTAL	0.96

* The sections of the town highways listed above are legally Class 3, but have been deemed "Not Up To Standard" and are functionally Class 4 Town Highways

MILEAGE SUMMARY		
CLASS 2		
TH-1	3.280	
TH-2	3.910	
TH-3	5.380	
TOTAL CLASS 2		12.570
TOTAL CLASS 3		22.45
TOTAL TOWN		35.020
STATE HIGHWAY		
VT-22A	3.007	
TOTAL STATE HIGHWAY		3.007
TOTAL STATE		3.007

TOTAL, TRAVELED HIGHWAYS, FEB. 10, 2015: 38.027
(Excludes Class 4, Legal Trail, and Unidentified Corridor Mileage)



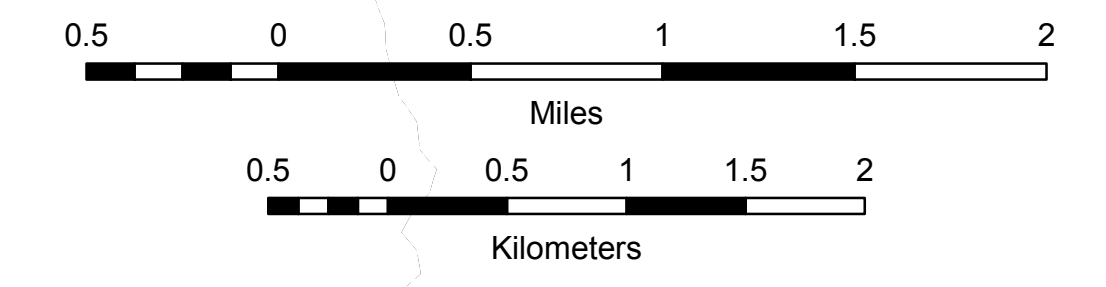
VERMONT GENERAL HIGHWAY MAP Town of West Haven

RUTLAND COUNTY

Transportation District #3

Prepared by the
Vermont Agency of Transportation
Division of Policy, Planning and Intermodal Development
in cooperation with
U.S. Department of Transportation
Federal Highway Administration

Mileage as of February 10, 2015
Map prepared June 09, 2015
SCALE 1:31,680

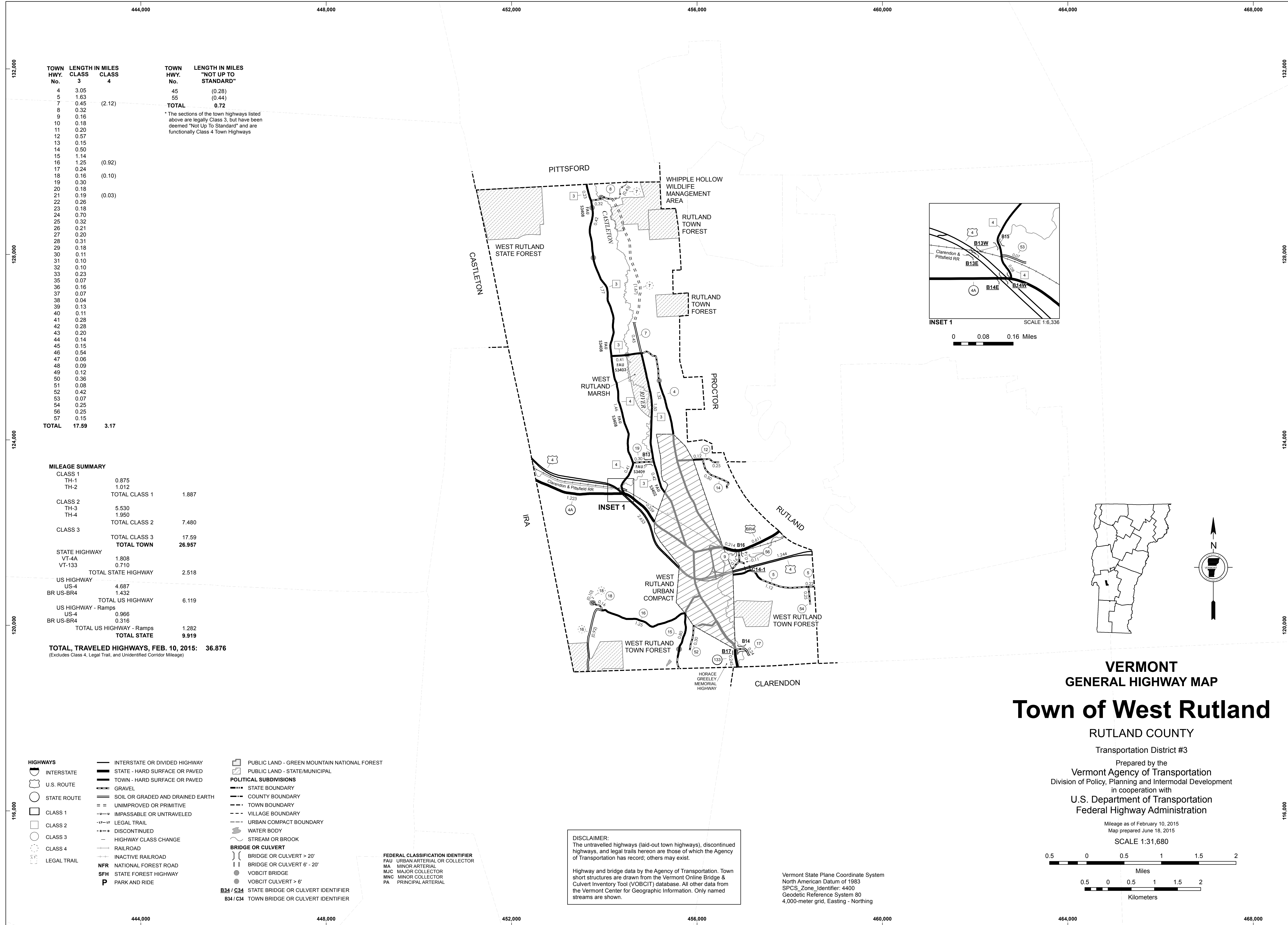


- HIGHWAYS**
- INTERSTATE
- U.S. ROUTE
- STATE ROUTE
- CLASS 1
- CLASS 2
- CLASS 3
- CLASS 4
- LEGAL TRAIL
- INTERSTATE OR DIVIDED HIGHWAY
- STATE - HARD SURFACE OR PAVED
- TOWN - HARD SURFACE OR PAVED
- GRAVEL
- SOIL OR GRADED AND DRAINED EARTH
- UNIMPROVED OR PRIMITIVE
- IMPASSABLE OR UNTRAVELED
- LEGAL TRAIL
- DISCONTINUED
- HIGHWAY CLASS CHANGE
- RAILROAD
- INACTIVE RAILROAD
- NATIONAL FOREST ROAD
- STATE FOREST HIGHWAY
- PARK AND RIDE
- PUBLIC LAND - GREEN MOUNTAIN NATIONAL FOREST
- PUBLIC LAND - STATE/MUNICIPAL
- POLITICAL SUBDIVISIONS**
- STATE BOUNDARY
- COUNTY BOUNDARY
- TOWN BOUNDARY
- VILLAGE BOUNDARY
- URBAN COMPACT BOUNDARY
- WATER BODY
- STREAM OR BROOK
- BRIDGE OR CULVERT**
- BRIDGE OR CULVERT > 20'
- BRIDGE OR CULVERT 6' - 20'
- VOBCIT BRIDGE
- VOBCIT CULVERT > 6'
- STATE BRIDGE OR CULVERT IDENTIFIER
- TOWN BRIDGE OR CULVERT IDENTIFIER
- FEDERAL CLASSIFICATION IDENTIFIER**
- FAU URBAN ARTERIAL OR COLLECTOR
- MA MINOR ARTERIAL
- MJC MAJOR COLLECTOR
- MNC MINOR COLLECTOR
- PA PRINCIPAL ARTERIAL

DISCLAIMER:
The untraveled highways (laid-out town highways), discontinued highways, and legal trails herein are those of which the Agency of Transportation has record; others may exist.

Highway and bridge data by the Agency of Transportation. Town short structures are drawn from the Vermont Online Bridge & Culvert Inventory Tool (VOBCIT) database. All other data from the Vermont Center for Geographic Information. Only named streams are shown.

Vermont State Plane Coordinate System
North American Datum of 1983
SPCS_Zone_Identifier: 4400
Geodetic Reference System 80
4,000-meter grid, Easting - Northing



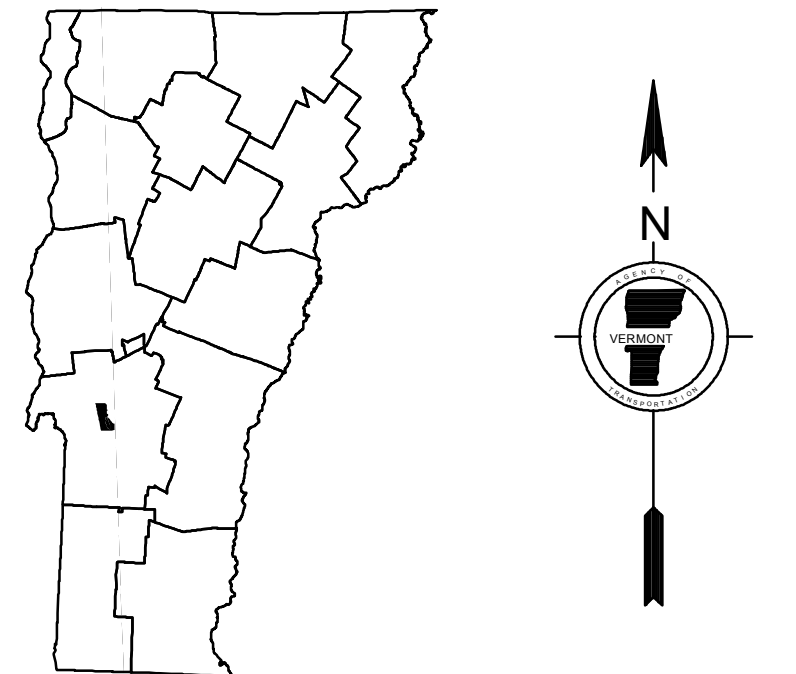
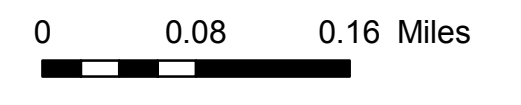
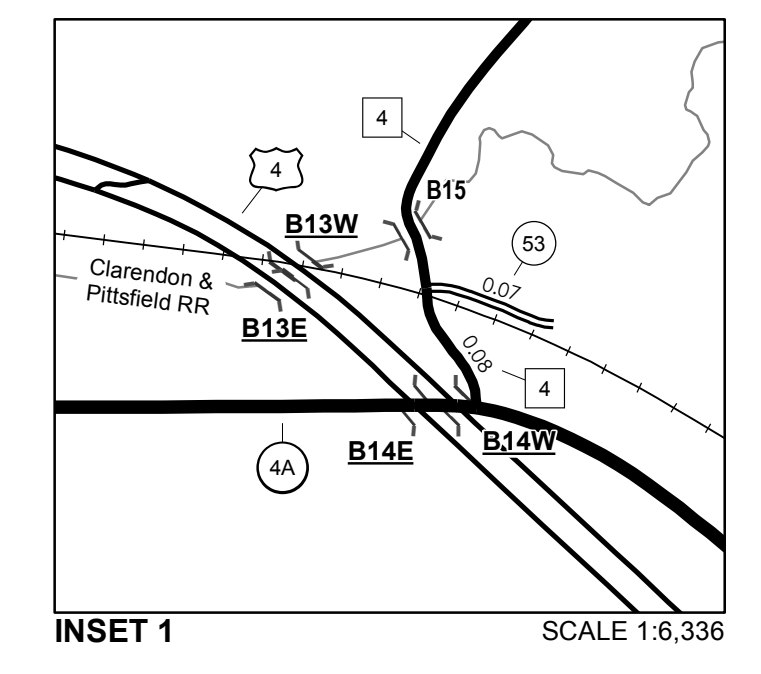
TOWN HWY. No.	LENGTH IN MILES CLASS 3	LENGTH IN MILES CLASS 4	TOWN HWY. No.	LENGTH IN MILES "NOT UP TO STANDARD"
4	3.05		45	(0.28)
5	1.63		55	(0.44)
7	0.45	(2.12)	TOTAL	0.72
8	0.32			
9	0.16			
10	0.18			
11	0.20			
12	0.57			
13	0.15			
14	0.50			
15	1.14			
16	1.25	(0.92)		
17	0.24			
18	0.16	(0.10)		
19	0.30			
20	0.18			
21	0.19	(0.03)		
22	0.26			
23	0.18			
24	0.70			
25	0.32			
26	0.21			
27	0.20			
28	0.31			
29	0.18			
30	0.11			
31	0.10			
32	0.10			
33	0.23			
35	0.07			
36	0.16			
37	0.07			
38	0.04			
39	0.13			
40	0.11			
41	0.28			
42	0.28			
43	0.20			
44	0.14			
45	0.15			
46	0.54			
47	0.06			
48	0.09			
49	0.12			
50	0.36			
51	0.08			
52	0.42			
53	0.07			
54	0.25			
56	0.25			
57	0.15			
TOTAL	17.59	3.17		

*The sections of the town highways listed above are legally Class 3, but have been deemed "Not Up To Standard" and are functionally Class 4 Town Highways

MILEAGE SUMMARY

CLASS 1			
TH-1	0.875		
TH-2	1.012		
TOTAL CLASS 1			1.887
CLASS 2			
TH-3	5.530		
TH-4	1.950		
TOTAL CLASS 2			7.480
CLASS 3			
TOTAL CLASS 3			17.59
TOTAL TOWN			26.957
STATE HIGHWAY			
VT-4A	1.808		
VT-133	0.710		
TOTAL STATE HIGHWAY			2.518
US HIGHWAY			
US-4	4.687		
BR US-BR4	1.432		
TOTAL US HIGHWAY			6.119
US HIGHWAY - Ramps			
US-4	0.966		
BR US-BR4	0.316		
TOTAL US HIGHWAY - Ramps			1.282
TOTAL STATE			9.919

TOTAL, TRAVELED HIGHWAYS, FEB. 10, 2015: 36.876
(Excludes Class 4, Legal Trail, and Unidentified Corridor Mileage)



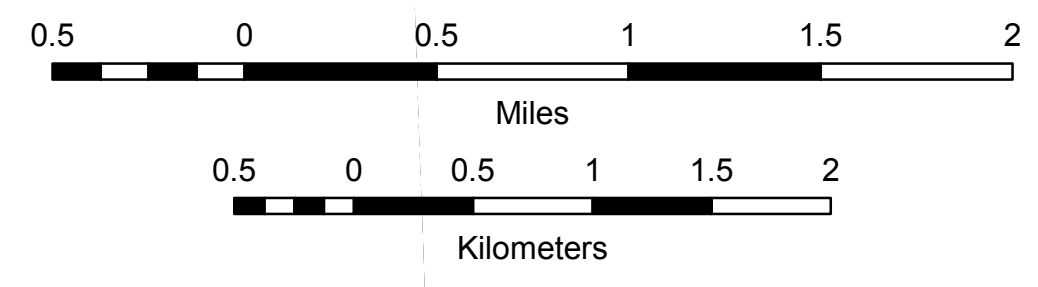
VERMONT GENERAL HIGHWAY MAP
Town of West Rutland

RUTLAND COUNTY
Transportation District #3

Prepared by the
Vermont Agency of Transportation
Division of Policy, Planning and Intermodal Development
in cooperation with
U.S. Department of Transportation
Federal Highway Administration

Mileage as of February 10, 2015
Map prepared June 18, 2015

SCALE 1:31,680



- HIGHWAYS**
- INTERSTATE OR DIVIDED HIGHWAY
- STATE - HARD SURFACE OR PAVED
- TOWN - HARD SURFACE OR PAVED
- GRAVEL
- SOIL OR GRADED AND DRAINED EARTH
- UNIMPROVED OR PRIMITIVE
- IMPASSABLE OR UNTRAVELED
- LEGAL TRAIL
- DISCONTINUED
- HIGHWAY CLASS CHANGE
- RAILROAD
- INACTIVE RAILROAD
- NATIONAL FOREST ROAD
- STATE FOREST HIGHWAY
- PARK AND RIDE
- PUBLIC LAND - GREEN MOUNTAIN NATIONAL FOREST
- PUBLIC LAND - STATE/MUNICIPAL
- POLITICAL SUBDIVISIONS**
- STATE BOUNDARY
- COUNTY BOUNDARY
- TOWN BOUNDARY
- VILLAGE BOUNDARY
- URBAN COMPACT BOUNDARY
- WATER BODY
- STREAM OR BROOK
- BRIDGE OR CULVERT**
- BRIDGE OR CULVERT > 20'
- BRIDGE OR CULVERT 6' - 20'
- VOBCIT BRIDGE
- VOBCIT CULVERT > 6'
- STATE BRIDGE OR CULVERT IDENTIFIER
- TOWN BRIDGE OR CULVERT IDENTIFIER

DISCLAIMER:
The untraveled highways (laid-out town highways), discontinued highways, and legal trails hereon are those of which the Agency of Transportation has record; others may exist.

Highway and bridge data by the Agency of Transportation. Town short structures are drawn from the Vermont Online Bridge & Culvert Inventory Tool (VOBCIT) database. All other data from the Vermont Center for Geographic Information. Only named streams are shown.

Vermont State Plane Coordinate System
North American Datum of 1983
SPCS_Zone_Identifier: 4400
Geodetic Reference System 80
4,000-meter grid, Easting - Northing

TOWN HWY. No.	LENGTH IN MILES "NOT UP TO STANDARD"
45	(0.28)
55	(0.44)
TOTAL	0.72

* The sections of the town highways listed above are legally Class 3, but have been deemed "Not Up To Standard" and are functionally Class 4 Town Highways

MILEAGE SUMMARY

CLASS 1		
TH-1	0.875	
TH-2	1.012	
TOTAL CLASS 1	1.887	
CLASS 2		
TH-3	0.780	
TOTAL CLASS 2	0.780	
CLASS 3		
TOTAL CLASS 3	9.51	
TOTAL TOWN	12.177	
STATE HIGHWAY		
VT-4A	0.026	
VT-133	0.465	
TOTAL STATE HIGHWAY	0.491	
US HIGHWAY		
US-4	0.790	
BR US-BR4	0.607	
TOTAL US HIGHWAY	1.397	
US HIGHWAY - Ramps		
US-4	0.966	
BR US-BR4	0.316	
TOTAL US HIGHWAY - Ramps	1.282	
TOTAL STATE	3.17	

TOTAL, TRAVELED HIGHWAYS, FEB. 10, 2015: 15.347
(Excludes Class 4, Legal Trail, and Undefined Corridor Mileage)

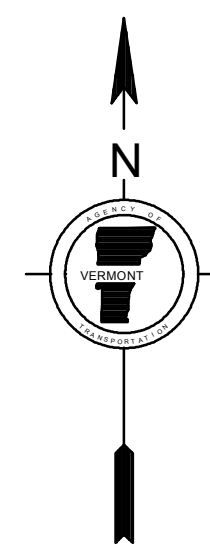
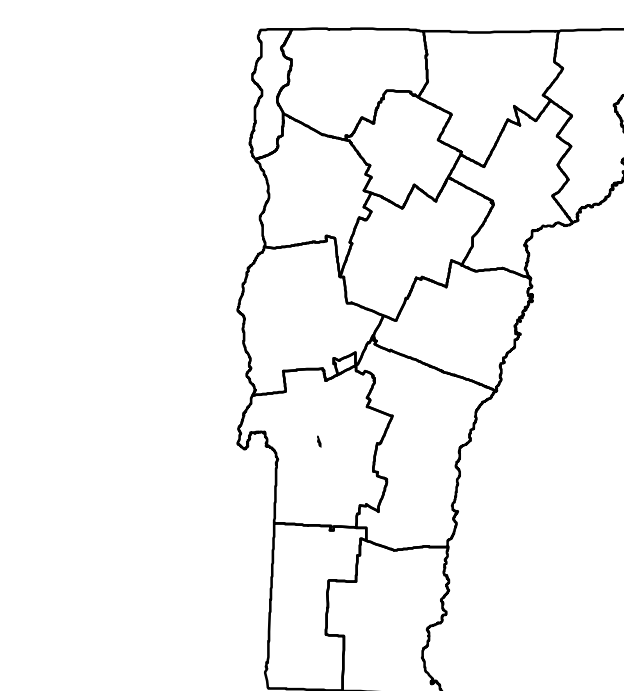
TOWN HWY. No.	LENGTH IN MILES CLASS 3	LENGTH IN MILES CLASS 4	TOWN ROAD NAME
4	1.73		PLEASANT ST
5	0.29		BOARDMAN HILL RD
10	0.18		FOX RUN LN
11	0.20		E PLEASANT ST
12	0.20		DURGY HILL RD
13	0.15		VALLEY VIEW LN
15	0.34		DEWEY AV
20	0.18		TOWER LN
21		(0.03)	NORTH LN
21	0.19		NORTH LN
22	0.26		MEADOW LN
23	0.18		SOUTH LN
24	0.70		SHELDON AV
25	0.32		THRALL AV
26	0.21		HARRISON AV
27	0.20		SLASON ST
28	0.31		CRESCENT ST
29	0.18		HIGHLAND AV
30	0.11		CHURCH ST
31	0.10		ANDERSON ST
32	0.10		BAKTER ST
33	0.23		BARNES ST
35	0.07		SMITH ST
36	0.16		ELM ST
37	0.07		PROCTOR ST
38	0.04		GILMORE ST
39	0.08		CAMPBELL AV
39	0.05		HIGH ST
40	0.11		HIGH ST
41	0.08		CHAPEL ST
41	0.20		FRANKLIN ST
42	0.28		ROSS ST
43	0.20		BLANCHARD AV
44	0.14		WOODWARD AV
45	0.15		FAIRVIEW AV
46	0.54		PLEASANT HTS
47	0.06		GILSON ST
48	0.09		SMITH ST
49	0.12		MEAD ST
50	0.36		SKYLINE DR
51	0.08		PINEHILL RD
52	0.12		PINEHILL RD
57	0.15		WESTSIDE CT
TOTAL	9.51	0.03	

- HIGHWAYS**
- INTERSTATE
 - U.S. ROUTE
 - STATE ROUTE
 - CLASS 1
 - CLASS 2
 - CLASS 3
 - CLASS 4
 - LEGAL TRAIL
 - GRAVEL
 - SOIL OR GRADED AND DRAINED EARTH
 - UNIMPROVED OR PRIMITIVE
 - IMPASSABLE OR UNTRAVELED
 - LEGAL TRAIL
 - DISCONTINUED
 - HIGHWAY CLASS CHANGE
 - RAILROAD
 - INACTIVE RAILROAD
 - PUBLIC LAND - GREEN MOUNTAIN NATIONAL FOREST
 - PUBLIC LAND - STATE/MUNICIPAL
- POLITICAL SUBDIVISIONS**
- STATE BOUNDARY
 - COUNTY BOUNDARY
 - TOWN BOUNDARY
 - VILLAGE BOUNDARY
 - URBAN COMPACT BOUNDARY
 - WATER BODY
 - STREAM OR BROOK
- BRIDGE OR CULVERT**
- BRIDGE OR CULVERT > 20'
 - BRIDGE OR CULVERT 6' - 20'
 - VOCBIT BRIDGE
 - VOCBIT CULVERT > 6'
- B34 / C34 STATE BRIDGE OR CULVERT IDENTIFIER**
- B34 / C34 TOWN BRIDGE OR CULVERT IDENTIFIER**
- NATIONAL FOREST ROAD
 - STATE FOREST HIGHWAY
 - PARK AND RIDE
- FEDERAL CLASSIFICATION IDENTIFIER**
- URBAN ARTERIAL OR COLLECTOR
 - MINOR ARTERIAL
 - MAJOR COLLECTOR
 - MINOR COLLECTOR
 - PRINCIPAL ARTERIAL

DISCLAIMER:
The untraveled highways (laid-out town highways), discontinued highways, and legal trails hereon are those of which the Agency of Transportation has record; others may exist.

Highway and bridge data by the Agency of Transportation. Town short structures are drawn from the Vermont Online Bridge & Culvert Inventory Tool (VOCBIT) database. All other data from the Vermont Center for Geographic Information. Only named streams are shown.

Vermont State Plane Coordinate System
North American Datum of 1983
SPCS_Zone_Identifier: 4400
Geodetic Reference System 80
2,000-meter grid, Easting - Northing



VERMONT GENERAL HIGHWAY MAP Urban Compact of West Rutland

RUTLAND COUNTY

Transportation District #3

Prepared by the
Vermont Agency of Transportation
Division of Policy, Planning and Intermodal Development
in cooperation with
U.S. Department of Transportation
Federal Highway Administration

Mileage as of February 10, 2015
Map prepared June 18, 2015

SCALE 1:6,336

