

- HIGHWAYS**
- INTERSTATE
  - U.S. ROUTE
  - STATE ROUTE
  - CLASS 1
  - CLASS 2
  - CLASS 3
  - CLASS 4
  - LEGAL TRAIL
- INTERSTATE OR DIVIDED HIGHWAY  
STATE - HARD SURFACE OR PAVED  
TOWN - HARD SURFACE OR PAVED  
GRAVEL  
SOIL OR GRADED AND DRAINED EARTH  
UNIMPROVED OR PRIMITIVE  
IMPASSABLE OR UNTRAVELED  
LEGAL TRAIL  
DISCONTINUED  
HIGHWAY CLASS CHANGE  
RAILROAD  
INACTIVE RAILROAD  
NFR NATIONAL FOREST ROAD  
SFH STATE FOREST HIGHWAY  
P PARK AND RIDE
- PUBLIC LAND - GREEN MOUNTAIN NATIONAL FOREST  
PUBLIC LAND - STATE/MUNICIPAL
- POLITICAL SUBDIVISIONS**
- STATE BOUNDARY
  - COUNTY BOUNDARY
  - TOWN BOUNDARY
  - VILLAGE BOUNDARY
  - URBAN COMPACT BOUNDARY
  - WATER BODY
  - STREAM OR BROOK
- BRIDGE OR CULVERT**
- BRIDGE OR CULVERT > 20'
  - BRIDGE OR CULVERT 6' - 20'
  - VOBCIT BRIDGE
  - VOBCIT CULVERT > 6'
- FEDERAL CLASSIFICATION IDENTIFIER**
- FAU URBAN ARTERIAL OR COLLECTOR
  - MA MINOR ARTERIAL
  - MJC MAJOR COLLECTOR
  - MNC MINOR COLLECTOR
  - PA PRINCIPAL ARTERIAL
- B34 / C34 STATE BRIDGE OR CULVERT IDENTIFIER**  
**B34 / C34 TOWN BRIDGE OR CULVERT IDENTIFIER**

TOWN HWY. No.	LENGTH IN MILES CLASS 3	LENGTH IN MILES CLASS 4	TOWN HWY. No.	LENGTH IN MILES CLASS 3	LENGTH IN MILES CLASS 4
4	0.29		46	0.04	
5	1.38		47	0.41	
6	4.47		48	0.06	
7		(0.50)	49	0.25	
8	2.10		50	0.12	
11	2.89		51	0.38	
12	1.68		53	0.05	
13	0.13	(0.71)	54	0.05	
14	0.17		56	0.33	
15	0.64		57	0.18	
17	0.15		58	0.19	
18	0.25		59	0.10	
19	2.39		60	0.50	
20	1.75		61	0.50	(0.13)
22	2.14		62	0.24	
23	1.25		63	0.06	
25	1.18	(0.62)	64	0.03	
26	0.31		65	0.08	
27	0.41		66	0.28	
28	1.14	(0.57)	67	0.06	(0.24)
29	0.28		68	0.05	
31	0.79		69	0.13	
33	0.32		70	0.10	
34	0.14		71	0.16	
35	0.47		72	0.05	
36	0.63		73	0.60	
37	0.15		74	0.13	
38	1.18		75	0.43	
39	0.65		76	0.32	
40	1.11		77	0.25	
41	1.62		78	0.10	
43	0.04		79	0.04	
44	0.34		80	0.17	
45	0.36		<b>TOTAL</b>	<b>39.01</b>	<b>2.77</b>

**MILEAGE SUMMARY**

CLASS 2		
TH-1	1.820	
TH-2	2.640	
TH-3	2.990	
TH-4	5.110	
<b>TOTAL CLASS 2</b>		<b>12.560</b>
CLASS 3		
<b>TOTAL CLASS 3</b>		<b>39.01</b>
<b>TOTAL TOWN</b>		<b>51.570</b>
STATE HIGHWAY		
VT-25	7.032	
VT-25B	0.981	
<b>TOTAL STATE HIGHWAY</b>		<b>8.013</b>
US HIGHWAY		
US-5	5.859	
<b>TOTAL US HIGHWAY</b>		<b>5.859</b>
<b>TOTAL STATE</b>		<b>13.872</b>
INTERSTATE		
I-91	5.480	
<b>TOTAL INTERSTATE</b>		<b>5.480</b>
INTERSTATE - Ramps		
I-91	0.941	
<b>TOTAL INTERSTATE - Ramps</b>		<b>0.941</b>
<b>TOTAL INTERSTATE</b>		<b>6.421</b>
<b>TOTAL, TRAVELED HIGHWAYS, FEB. 10, 2015:</b>	<b>71.863</b>	

(Excludes Class 4, Legal Trail, and Unidentified Corridor Mileage)

**LEGAL TRAIL**

LEGAL TRAIL No.	LENGTH IN MILES LEGAL TRAIL	TOWN HWY. No.	LENGTH IN MILES "NOT UP TO STANDARD"
1	(0.20)		
2	(0.25)		
3	(0.26)		
4	(0.04)		
5	(0.14)		
6	(0.27)		
7	(0.05)		
<b>TOTAL</b>	<b>1.21</b>		

**TOTAL** 67 (0.15)  
**TOTAL** 0.15

\* The sections of the town highways listed above are legally Class 3, but have been deemed "Not Up To Standard" and are functionally Class 4 Town Highways

**DISCLAIMER:**  
The untraveled highways (laid-out town highways), discontinued highways, and legal trails hereon are those of which the Agency of Transportation has record; others may exist.

Highway and bridge data by the Agency of Transportation. Town short structures are drawn from the Vermont Online Bridge & Culvert Inventory Tool (VOBCIT) database. All other data from the Vermont Center for Geographic Information. Only named streams are shown.

Vermont State Plane Coordinate System  
North American Datum of 1983  
SPCS\_Zone\_Identifier: 4400  
Geodetic Reference System 80  
4,000-meter grid, Easting - Northing

**VERMONT GENERAL HIGHWAY MAP**

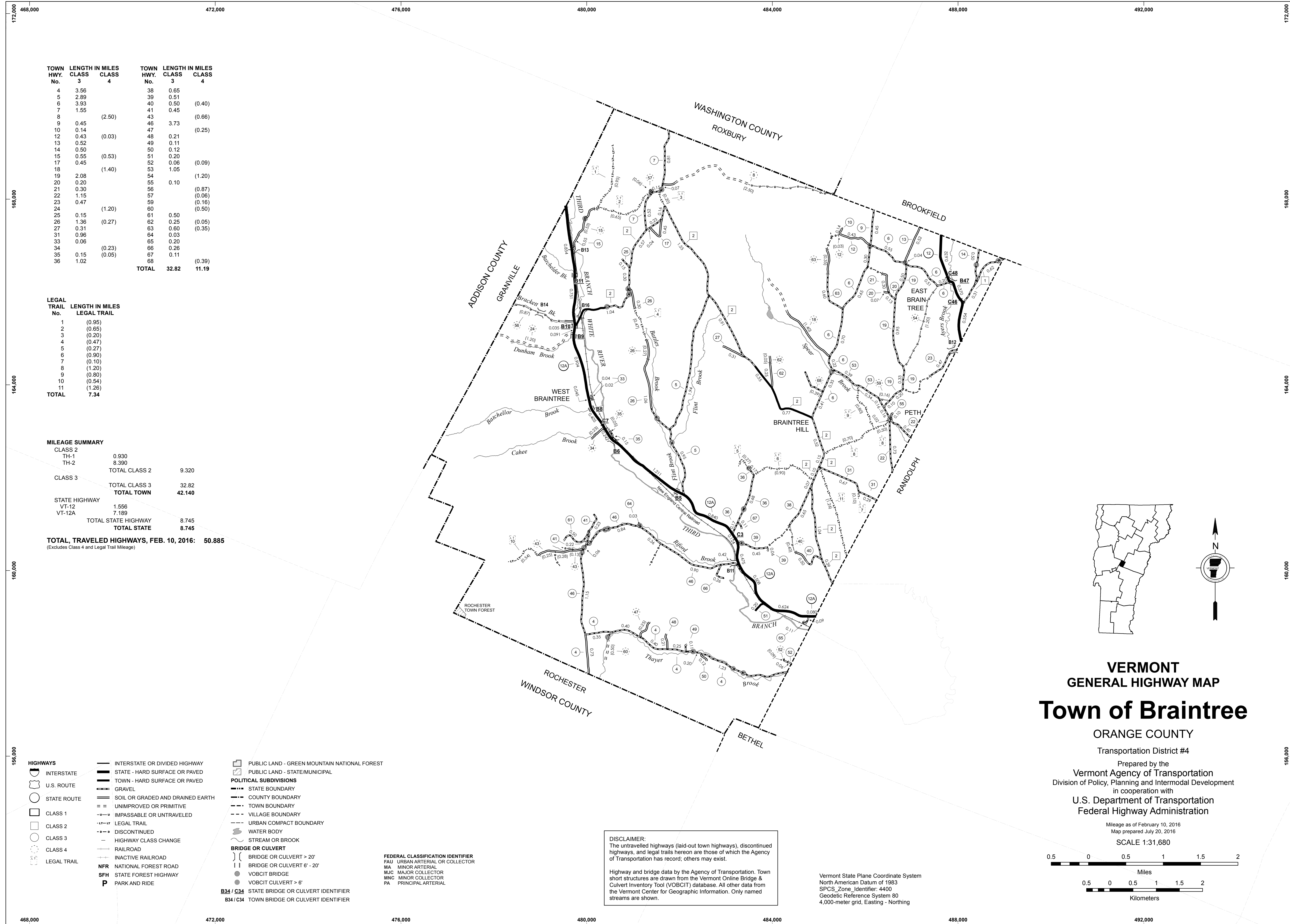
**Town of Bradford**

ORANGE COUNTY

Transportation District #7

Prepared by the  
Vermont Agency of Transportation  
Division of Policy, Planning and Intermodal Development  
in cooperation with  
U.S. Department of Transportation  
Federal Highway Administration

Mileage as of February 10, 2015  
Map prepared June 11, 2015  
SCALE 1:31,680

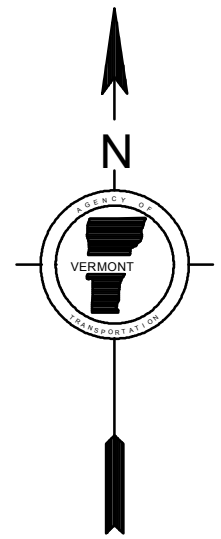
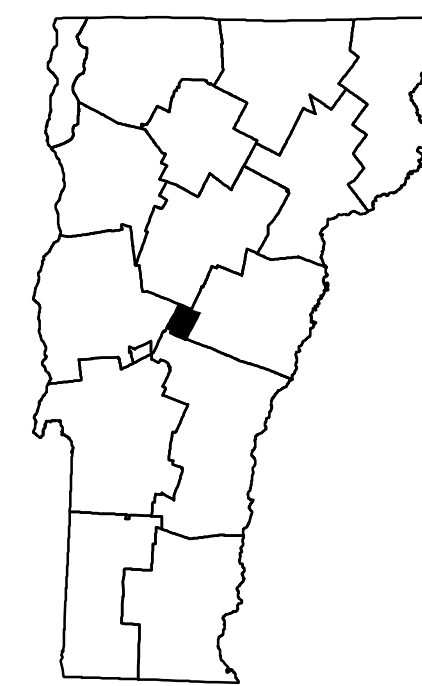


TOWN HWY. No.	LENGTH IN MILES CLASS 3	LENGTH IN MILES CLASS 4	TOWN HWY. No.	LENGTH IN MILES CLASS 3	LENGTH IN MILES CLASS 4
4	3.56		38	0.65	
5	2.89		39	0.51	
6	3.93		40	0.50	
7	1.55		41	0.45	(0.40)
8		(2.50)	43		(0.66)
9	0.45		46	3.73	
10	0.14		47		(0.25)
12	0.43	(0.03)	48	0.21	
13	0.52		49	0.11	
14	0.50		50	0.12	
15	0.55	(0.53)	51	0.20	
17	0.45		52	0.08	(0.09)
18		(1.40)	53	1.05	
19	2.08		54		(1.20)
20	0.20		55	0.10	
21	0.30		56		(0.87)
22	1.15		57		(0.06)
23	0.47		59		(0.16)
24		(1.20)	60		(0.50)
25	0.15		61	0.50	
26	1.36	(0.27)	62	0.25	(0.05)
27	0.31		63	0.60	(0.35)
31	0.96		64	0.03	
33	0.06		65	0.20	
34		(0.23)	66	0.26	
35	0.15	(0.05)	67	0.11	
36	1.02		68		(0.39)
<b>TOTAL</b>			<b>32.82</b>	<b>11.19</b>	

LEGAL TRAIL No.	LENGTH IN MILES LEGAL TRAIL
1	(0.95)
2	(0.65)
3	(0.20)
4	(0.47)
5	(0.27)
6	(0.90)
7	(0.10)
8	(1.20)
9	(0.80)
10	(0.54)
11	(1.26)
<b>TOTAL</b>	<b>7.34</b>

MILEAGE SUMMARY		
CLASS 2		
TH-1	0.930	
TH-2	8.390	
<b>TOTAL CLASS 2</b>		<b>9.320</b>
CLASS 3		
<b>TOTAL CLASS 3</b>		<b>32.82</b>
<b>TOTAL TOWN</b>		<b>42.140</b>
STATE HIGHWAY		
VT-12	1.556	
VT-12A	7.189	
<b>TOTAL STATE HIGHWAY</b>		<b>8.745</b>
<b>TOTAL STATE</b>		<b>8.745</b>

**TOTAL, TRAVELED HIGHWAYS, FEB. 10, 2016: 50.885**  
 (Excludes Class 4 and Legal Trail Mileage)



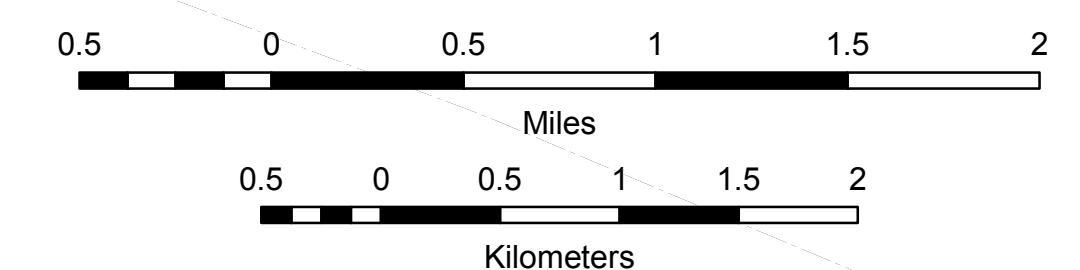
# VERMONT GENERAL HIGHWAY MAP Town of Braintree

ORANGE COUNTY  
Transportation District #4

Prepared by the  
Vermont Agency of Transportation  
Division of Policy, Planning and Intermodal Development  
in cooperation with  
U.S. Department of Transportation  
Federal Highway Administration

Mileage as of February 10, 2016  
Map prepared July 20, 2016

SCALE 1:31,680



**DISCLAIMER:**  
The untraveled highways (laid-out town highways), discontinued highways, and legal trails hereon are those of which the Agency of Transportation has record; others may exist.

Highway and bridge data by the Agency of Transportation. Town short structures are drawn from the Vermont Online Bridge & Culvert Inventory Tool (VOBCIT) database. All other data from the Vermont Center for Geographic Information. Only named streams are shown.

**FEDERAL CLASSIFICATION IDENTIFIER**  
 FAU URBAN ARTERIAL OR COLLECTOR  
 MA MINOR ARTERIAL  
 MJC MAJOR COLLECTOR  
 MNC MINOR COLLECTOR  
 PA PRINCIPAL ARTERIAL

**PUBLIC LAND - GREEN MOUNTAIN NATIONAL FOREST**  
 PUBLIC LAND - STATE/MUNICIPAL

**POLITICAL SUBDIVISIONS**  
 STATE BOUNDARY  
 COUNTY BOUNDARY  
 TOWN BOUNDARY  
 VILLAGE BOUNDARY  
 URBAN COMPACT BOUNDARY

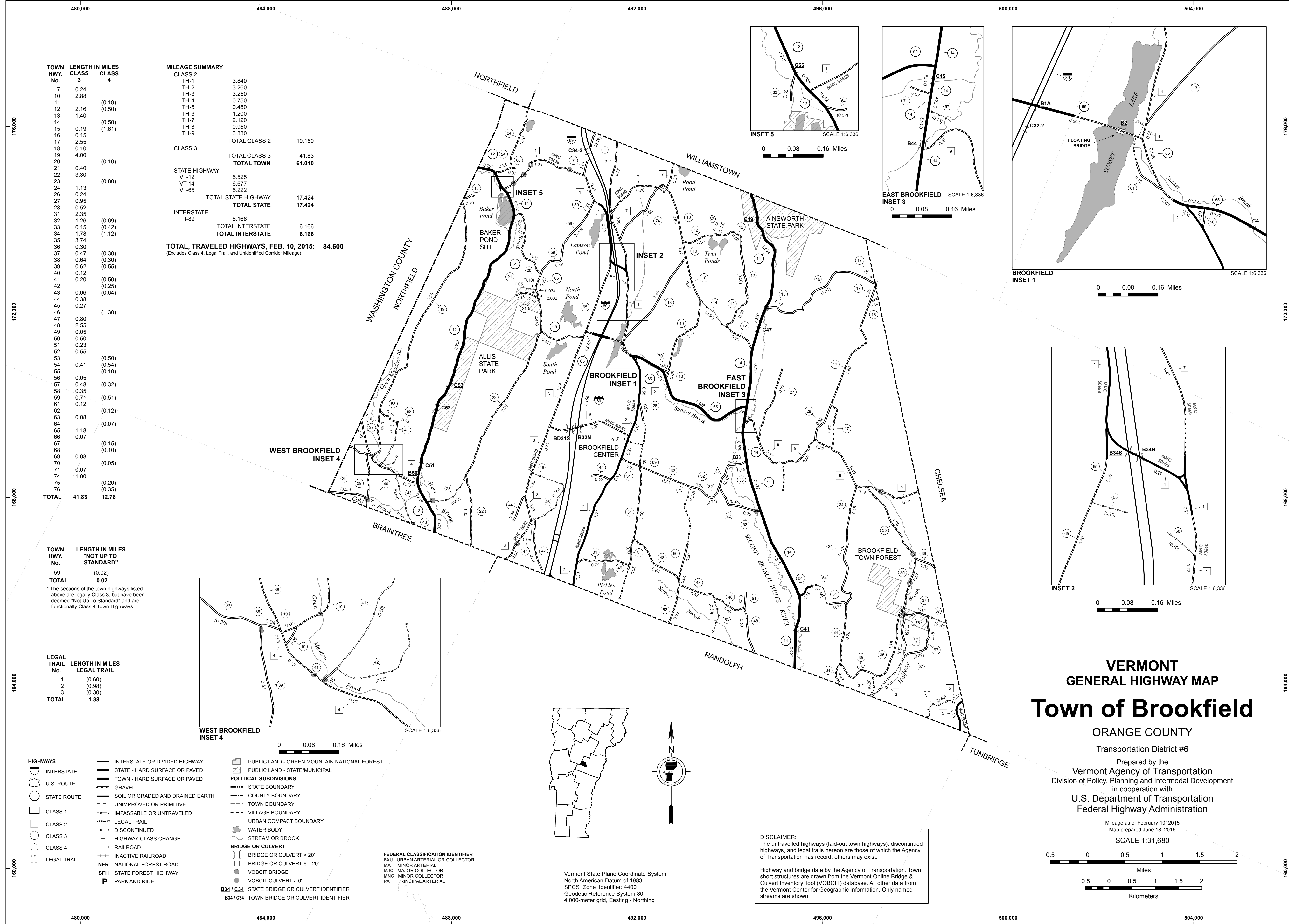
**WATER BODY**  
 STREAM OR BROOK

**BRIDGE OR CULVERT**  
 BRIDGE OR CULVERT > 20'  
 BRIDGE OR CULVERT 6' - 20'  
 VOBCIT BRIDGE  
 VOBCIT CULVERT > 6'

**B34 / C34 STATE BRIDGE OR CULVERT IDENTIFIER**  
**B34 / C34 TOWN BRIDGE OR CULVERT IDENTIFIER**

**HIGHWAYS**  
 INTERSTATE  
 U.S. ROUTE  
 STATE ROUTE  
 CLASS 1  
 CLASS 2  
 CLASS 3  
 CLASS 4  
 LEGAL TRAIL

INTERSTATE OR DIVIDED HIGHWAY  
 STATE - HARD SURFACE OR PAVED  
 TOWN - HARD SURFACE OR PAVED  
 GRAVEL  
 SOIL OR GRADED AND DRAINED EARTH  
 UNIMPROVED OR PRIMITIVE  
 IMPASSABLE OR UNTRAVELED  
 LEGAL TRAIL  
 DISCONTINUED  
 HIGHWAY CLASS CHANGE  
 RAILROAD  
 INACTIVE RAILROAD  
 NATIONAL FOREST ROAD  
 STATE FOREST HIGHWAY  
 PARK AND RIDE



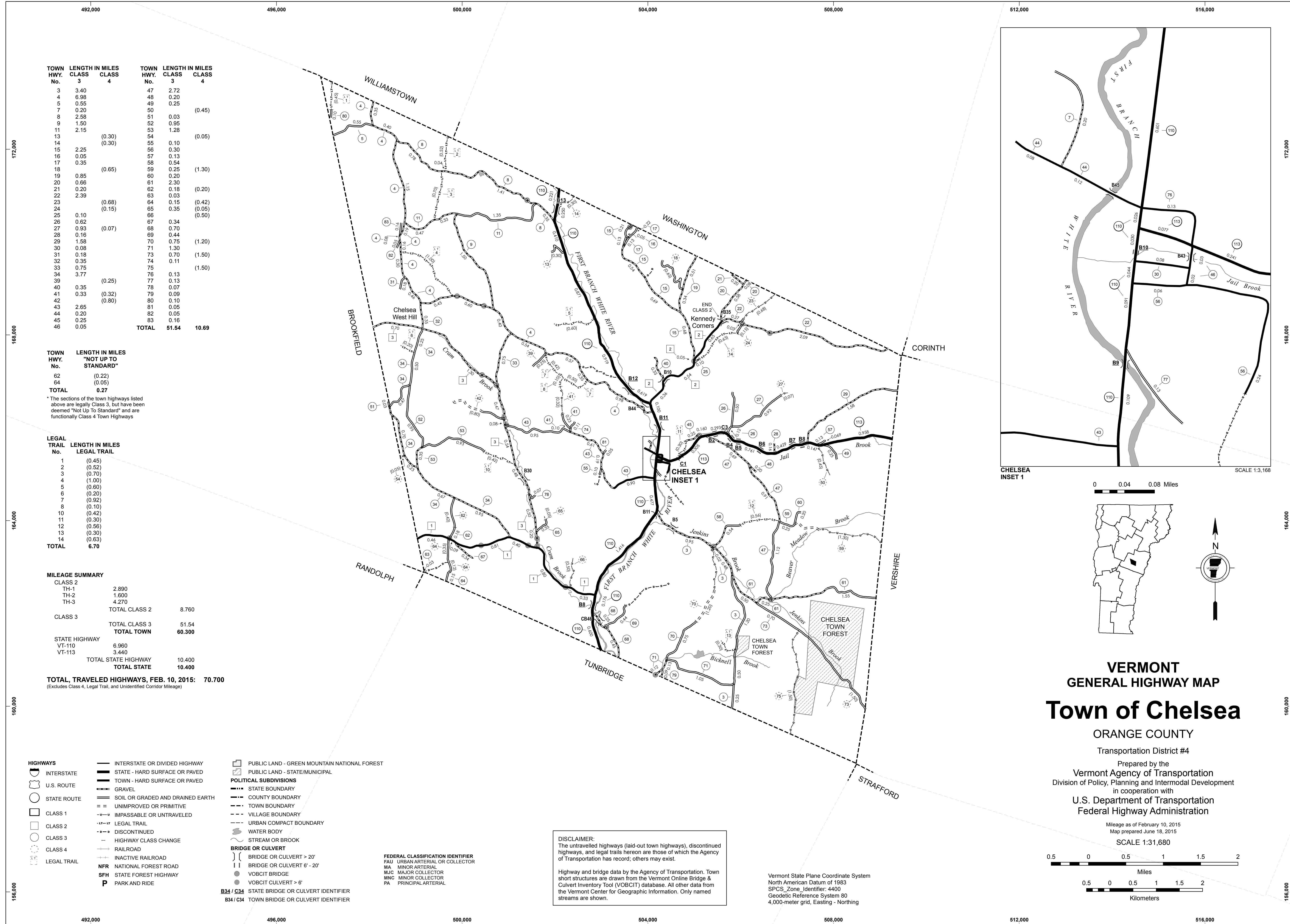
TOWN HWY. No.	LENGTH IN MILES CLASS 3	CLASS 4
7	0.24	
10	2.88	
11		(0.19)
12	2.16	(0.50)
13	1.40	
14		(0.50)
15	0.19	(1.61)
16	0.15	
17	2.55	
18	0.10	
19	4.00	
20		(0.10)
21	0.40	
22	3.30	
23		(0.80)
24	1.13	
26	0.24	
27	0.95	
28	0.52	
31	2.35	
32	1.26	(0.69)
33	0.15	(0.42)
34	1.78	(1.12)
35	3.74	
36	0.30	
37	0.47	(0.30)
38	0.64	(0.30)
39	0.82	(0.55)
40	0.12	
41	0.20	(0.50)
42		(0.25)
43	0.06	(0.64)
44	0.38	
45	0.27	
46		(1.30)
47	0.80	
48	2.55	
49	0.05	
50	0.50	
51	0.23	
52	0.55	
53		(0.50)
54	0.41	(0.54)
55		(0.10)
56	0.05	
57	0.48	(0.32)
58	0.35	
59	0.71	(0.51)
61	0.12	
62		(0.12)
63	0.08	
64		(0.07)
65	1.18	
66	0.07	
67		(0.15)
68	0.08	(0.10)
69		
70		(0.05)
71	0.07	
74	1.00	
75		(0.20)
76		(0.35)
<b>TOTAL</b>	<b>41.83</b>	<b>12.78</b>

MILEAGE SUMMARY		
CLASS 2		
TH-1	3.840	
TH-2	3.250	
TH-3	3.250	
TH-4	0.750	
TH-5	0.480	
TH-6	1.200	
TH-7	2.120	
TH-8	0.950	
TH-9	3.330	
<b>TOTAL CLASS 2</b>	<b>19.180</b>	
CLASS 3		
<b>TOTAL CLASS 3</b>	<b>41.83</b>	
<b>TOTAL TOWN</b>	<b>61.010</b>	
STATE HIGHWAY		
VT-12	5.525	
VT-14	6.677	
VT-65	5.222	
<b>TOTAL STATE HIGHWAY</b>	<b>17.424</b>	
<b>TOTAL STATE</b>	<b>17.424</b>	
INTERSTATE		
I-89	6.166	
<b>TOTAL INTERSTATE</b>	<b>6.166</b>	
<b>TOTAL INTERSTATE</b>	<b>6.166</b>	
<b>TOTAL, TRAVELED HIGHWAYS, FEB. 10, 2015:</b>	<b>84.600</b>	
<small>(Excludes Class 4, Legal Trail, and Unidentified Corridor Mileage)</small>		

TOWN HWY. No.	LENGTH IN MILES "NOT UP TO STANDARD"
59	(0.02)
<b>TOTAL</b>	<b>0.02</b>

\* The sections of the town highways listed above are legally Class 3, but have been deemed "Not Up To Standard" and are functionally Class 4 Town Highways

LEGAL TRAIL No.	LENGTH IN MILES
1	(0.60)
2	(0.98)
3	(0.30)
<b>TOTAL</b>	<b>1.88</b>



TOWN HWY. No.	LENGTH IN MILES CLASS 3	LENGTH IN MILES CLASS 4	TOWN HWY. No.	LENGTH IN MILES CLASS 3	LENGTH IN MILES CLASS 4
3	3.40		47	2.72	
4	6.98		48	0.20	
5	0.55		49	0.25	
7	0.20		50		(0.45)
8	2.58		51	0.03	
9	1.50		52	0.95	
11	2.15		53	1.28	
13		(0.30)	54		(0.05)
14		(0.30)	55	0.10	
15	2.25		56	0.30	
16	0.05		57	0.13	
17	0.35		58	0.54	
18		(0.65)	59	0.25	(1.30)
19	0.85		60	0.20	
20	0.66		61	2.30	
21	0.20		62	0.18	(0.20)
22	2.39		63	0.03	
23		(0.68)	64	0.15	(0.42)
24		(0.15)	65	0.35	(0.05)
25	0.10		66		(0.50)
26	0.62		67	0.34	
27	0.93	(0.07)	68	0.70	
28	0.16		69	0.44	
29	1.58		70	0.75	(1.20)
30	0.08		71	1.30	
31	0.18		73	0.70	(1.50)
32	0.35		74	0.11	
33	0.75		75		(1.50)
34	3.77		76	0.13	
39		(0.25)	77	0.13	
40	0.35		78	0.07	
41	0.33	(0.32)	79	0.09	
42		(0.80)	80	0.10	
43	2.65		81	0.05	
44	0.20		82	0.05	
45	0.25		83	0.16	
46	0.05		<b>TOTAL</b>	<b>51.54</b>	<b>10.69</b>

TOWN HWY. No.	LENGTH IN MILES "NOT UP TO STANDARD"
62	(0.22)
64	(0.05)
<b>TOTAL</b>	<b>0.27</b>

\*The sections of the town highways listed above are legally Class 3, but have been deemed "Not Up To Standard" and are functionally Class 4 Town Highways

LEGAL TRAIL No.	LENGTH IN MILES LEGAL TRAIL
1	(0.45)
2	(0.52)
3	(0.70)
4	(1.00)
5	(0.60)
6	(0.20)
7	(0.92)
8	(0.10)
10	(0.42)
11	(0.30)
12	(0.56)
13	(0.30)
14	(0.63)
<b>TOTAL</b>	<b>6.70</b>

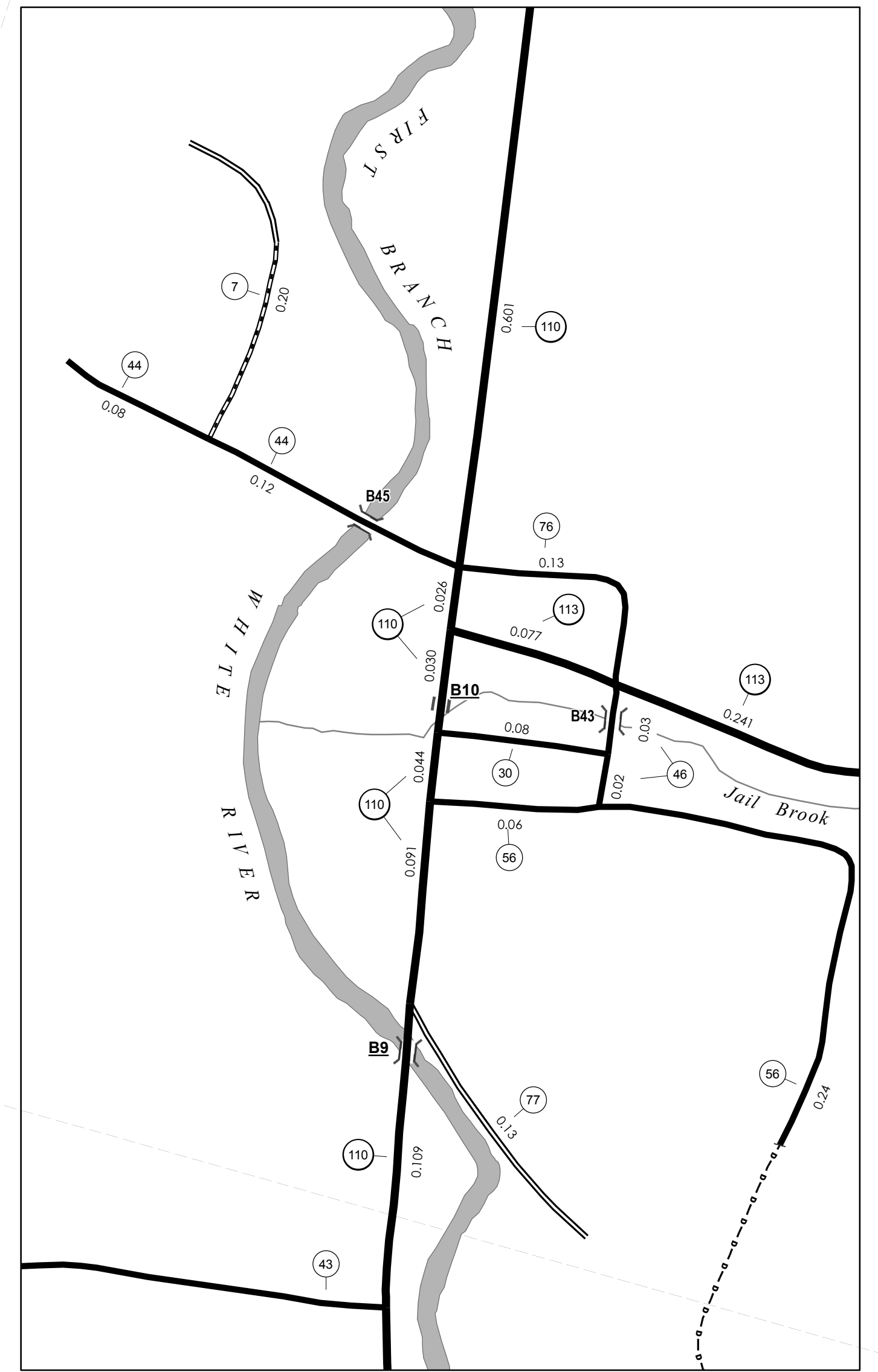
MILEAGE SUMMARY		
CLASS 2		
TH-1	2.890	
TH-2	1.600	
TH-3	4.270	
<b>TOTAL CLASS 2</b>		<b>8.760</b>
CLASS 3		
<b>TOTAL CLASS 3</b>		<b>51.54</b>
<b>TOTAL TOWN</b>		<b>60.300</b>
STATE HIGHWAY		
VT-110	6.960	
VT-113	3.440	
<b>TOTAL STATE HIGHWAY</b>		<b>10.400</b>
<b>TOTAL STATE</b>		<b>10.400</b>

**TOTAL, TRAVELED HIGHWAYS, FEB. 10, 2015: 70.700**  
(Excludes Class 4, Legal Trail, and Unidentified Corridor Mileage)

- HIGHWAYS**
  - INTERSTATE OR DIVIDED HIGHWAY
  - INTERSTATE
  - U.S. ROUTE
  - STATE ROUTE
  - CLASS 1
  - CLASS 2
  - CLASS 3
  - CLASS 4
  - LEGAL TRAIL
  - INTERSTATE OR DIVIDED HIGHWAY
  - STATE - HARD SURFACE OR PAVED
  - TOWN - HARD SURFACE OR PAVED
  - GRAVEL
  - SOIL OR GRADED AND DRAINED EARTH
  - UNIMPROVED OR PRIMITIVE
  - IMPASSABLE OR UNTRAVELED
  - LEGAL TRAIL
  - DISCONTINUED
  - HIGHWAY CLASS CHANGE
  - RAILROAD
  - INACTIVE RAILROAD
  - NATIONAL FOREST ROAD
  - STATE FOREST HIGHWAY
  - PARK AND RIDE
- PUBLIC LAND - GREEN MOUNTAIN NATIONAL FOREST**
- PUBLIC LAND - STATE/MUNICIPAL**
- POLITICAL SUBDIVISIONS**
  - STATE BOUNDARY
  - COUNTY BOUNDARY
  - TOWN BOUNDARY
  - VILLAGE BOUNDARY
  - URBAN COMPACT BOUNDARY
  - WATER BODY
  - STREAM OR BROOK
- BRIDGE OR CULVERT**
  - BRIDGE OR CULVERT > 20'
  - BRIDGE OR CULVERT 6' - 20'
  - VOBCIT BRIDGE
  - VOBCIT CULVERT > 6'
  - STATE BRIDGE OR CULVERT IDENTIFIER
  - TOWN BRIDGE OR CULVERT IDENTIFIER
- FEDERAL CLASSIFICATION IDENTIFIER**
  - FAU URBAN ARTERIAL OR COLLECTOR
  - MA MINOR ARTERIAL
  - MJC MAJOR COLLECTOR
  - MNC MINOR COLLECTOR
  - PA PRINCIPAL ARTERIAL

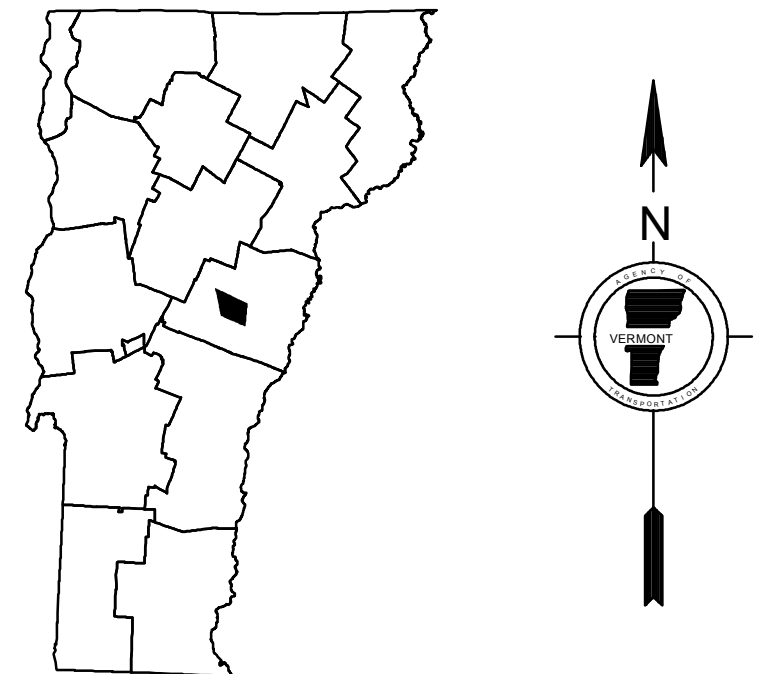
**DISCLAIMER:**  
The untraveled highways (laid-out town highways), discontinued highways, and legal trails hereon are those of which the Agency of Transportation has record; others may exist.  
Highway and bridge data by the Agency of Transportation. Town short structures are drawn from the Vermont Online Bridge & Culvert Inventory Tool (VOBCIT) database. All other data from the Vermont Center for Geographic Information. Only named streams are shown.

Vermont State Plane Coordinate System  
North American Datum of 1983  
SPCS\_Zone\_Identifier: 4400  
Geodetic Reference System 80  
4,000-meter grid, Easting - Northing



CHELSEA INSET 1 SCALE 1:3,168

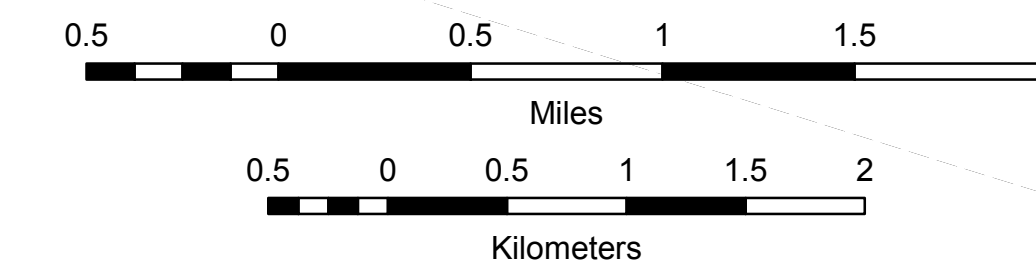
0 0.04 0.08 Miles

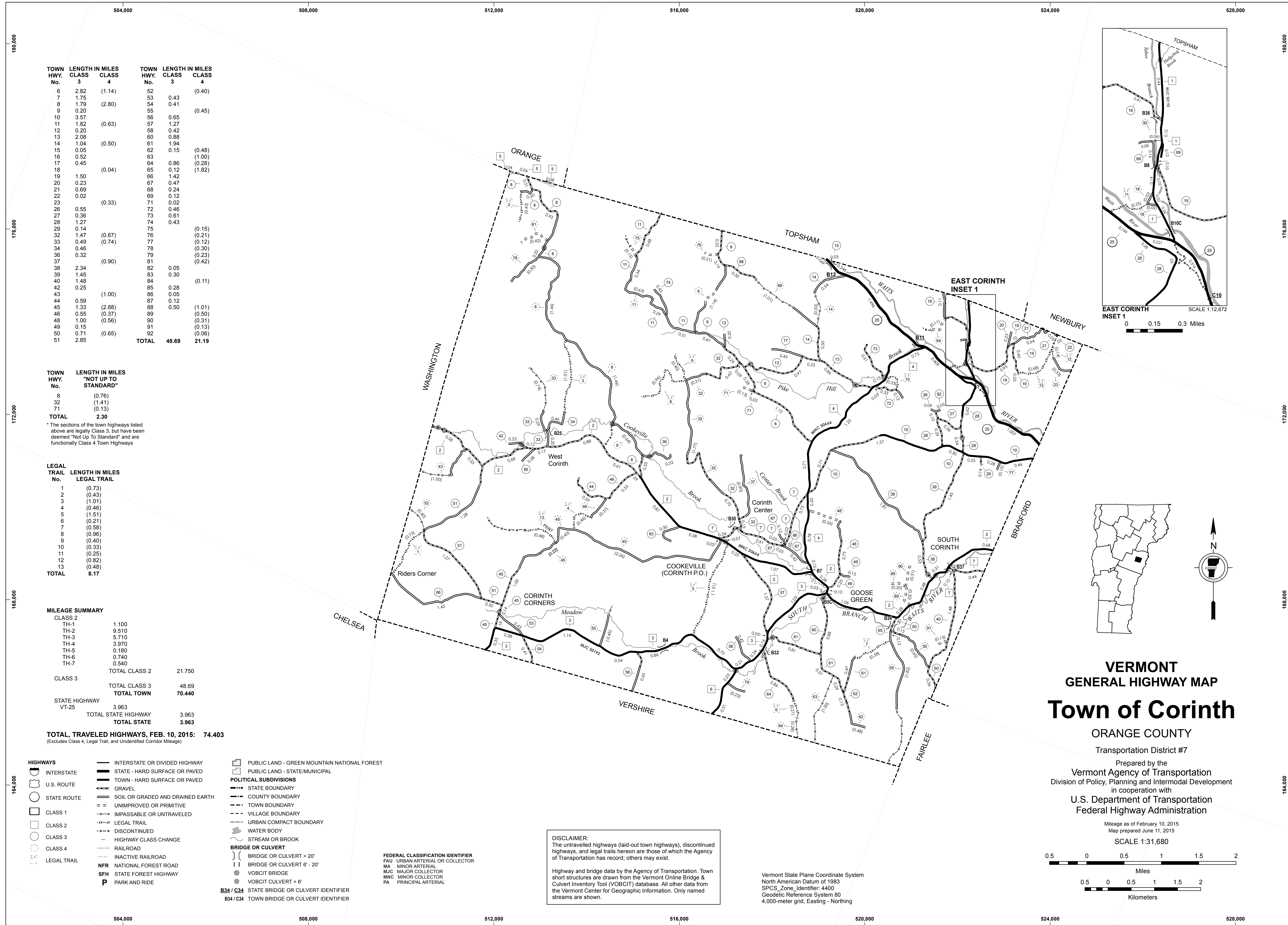


**VERMONT**  
**GENERAL HIGHWAY MAP**  
**Town of Chelsea**  
ORANGE COUNTY  
Transportation District #4

Prepared by the  
**Vermont Agency of Transportation**  
Division of Policy, Planning and Intermodal Development  
in cooperation with  
**U.S. Department of Transportation**  
**Federal Highway Administration**

Mileage as of February 10, 2015  
Map prepared June 18, 2015  
SCALE 1:31,680





TOWN HWY. No.	LENGTH IN MILES CLASS 3	LENGTH IN MILES CLASS 4	TOWN HWY. No.	LENGTH IN MILES CLASS 3	LENGTH IN MILES CLASS 4
6	2.82	(1.14)	52	0.43	(0.40)
7	1.75		53	0.43	
8	1.79	(2.80)	54	0.41	
9	0.20		55		(0.45)
10	3.57		56	0.65	
11	1.82	(0.63)	57	1.27	
12	0.20		58	0.42	
13	2.08		60	0.88	
14	1.04	(0.50)	61	1.94	
15	0.05		62	0.15	(0.48)
16	0.52		63		(1.00)
17	0.45		64	0.86	(0.28)
18		(0.04)	65	0.12	(1.82)
19	1.50		66	1.42	
20	0.23		67	0.47	
21	0.69		68	0.24	
22	0.02		69	0.12	
23		(0.33)	71	0.02	
26	0.55		72	0.46	
27	0.36		73	0.61	
28	1.27		74	0.43	
29	0.14		75		(0.15)
32	1.47	(0.67)	76		(0.21)
33	0.49	(0.74)	77		(0.12)
34	0.46		78		(0.30)
36	0.32		79		(0.23)
37		(0.90)	81		(0.42)
38	2.34		82	0.05	
39	1.45		83	0.30	
40	1.48		84		(0.11)
42	0.25		85	0.28	
43		(1.00)	86	0.05	
44	0.59		87	0.12	
45	1.33	(2.88)	88		(1.01)
46	0.55	(0.37)	89	0.50	(0.50)
48	1.00	(0.56)	90		(0.31)
49	0.15		91		(0.13)
50	0.71	(0.65)	92		(0.06)
51	2.85		TOTAL	48.69	21.19

TOWN HWY. No.	LENGTH IN MILES "NOT UP TO STANDARD"
8	(0.76)
32	(1.41)
71	(0.13)
TOTAL	2.30

\* The sections of the town highways listed above are legally Class 3, but have been deemed "Not Up To Standard" and are functionally Class 4 Town Highways

LEGAL TRAIL No.	LENGTH IN MILES LEGAL TRAIL
1	(0.73)
2	(0.43)
3	(1.01)
4	(0.46)
5	(1.51)
6	(0.21)
7	(0.58)
8	(0.96)
9	(0.40)
10	(0.33)
11	(0.25)
12	(0.82)
13	(0.48)
TOTAL	8.17

MILEAGE SUMMARY		
CLASS 2		
TH-1	1.100	
TH-2	9.510	
TH-3	5.710	
TH-4	3.970	
TH-5	0.180	
TH-6	0.740	
TH-7	0.540	
TOTAL CLASS 2		21.750
CLASS 3		
TOTAL CLASS 3		48.69
TOTAL TOWN		70.440
STATE HIGHWAY VT-25	3.963	
TOTAL STATE HIGHWAY		3.963
TOTAL STATE		3.963

TOTAL, TRAVELED HIGHWAYS, FEB. 10, 2015: 74.403 (Excludes Class 4, Legal Trail, and Unidentified Corridor Mileage)

**HIGHWAYS**

- INTERSTATE
- U.S. ROUTE
- STATE ROUTE
- CLASS 1
- CLASS 2
- CLASS 3
- CLASS 4
- LEGAL TRAIL

INTERSTATE OR DIVIDED HIGHWAY  
STATE - HARD SURFACE OR PAVED  
TOWN - HARD SURFACE OR PAVED  
GRAVEL  
SOIL OR GRADED AND DRAINED EARTH  
UNIMPROVED OR PRIMITIVE  
IMPASSABLE OR UNTRAVELED  
LEGAL TRAIL  
DISCONTINUED  
HIGHWAY CLASS CHANGE  
RAILROAD  
INACTIVE RAILROAD  
NATIONAL FOREST ROAD  
STATE FOREST HIGHWAY  
PARK AND RIDE

**PUBLIC LAND - GREEN MOUNTAIN NATIONAL FOREST**  
**PUBLIC LAND - STATE/MUNICIPAL**

**POLITICAL SUBDIVISIONS**

- STATE BOUNDARY
- COUNTY BOUNDARY
- TOWN BOUNDARY
- VILLAGE BOUNDARY
- URBAN COMPACT BOUNDARY
- WATER BODY
- STREAM OR BROOK

**BRIDGE OR CULVERT**

- BRIDGE OR CULVERT > 20'
- BRIDGE OR CULVERT 6' - 20'
- VOBCIT BRIDGE
- VOBCIT CULVERT > 6'
- STATE BRIDGE OR CULVERT IDENTIFIER
- TOWN BRIDGE OR CULVERT IDENTIFIER

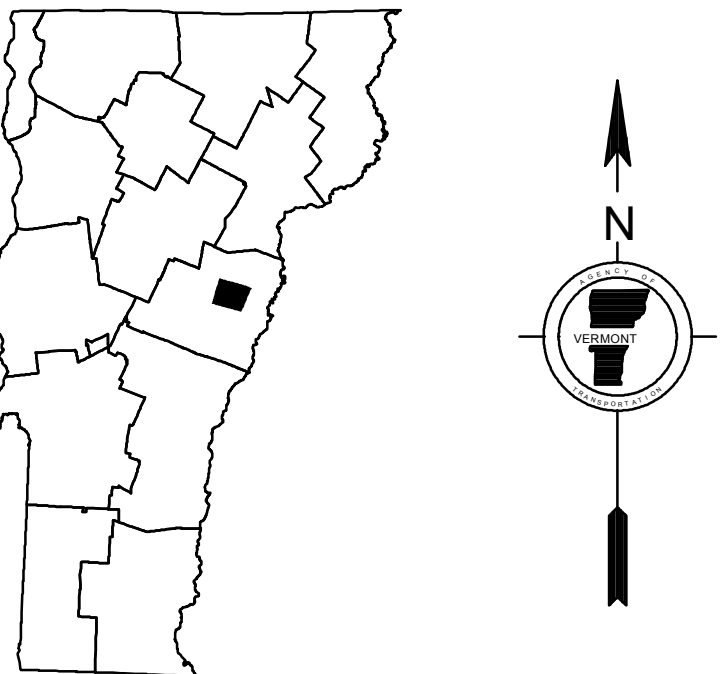
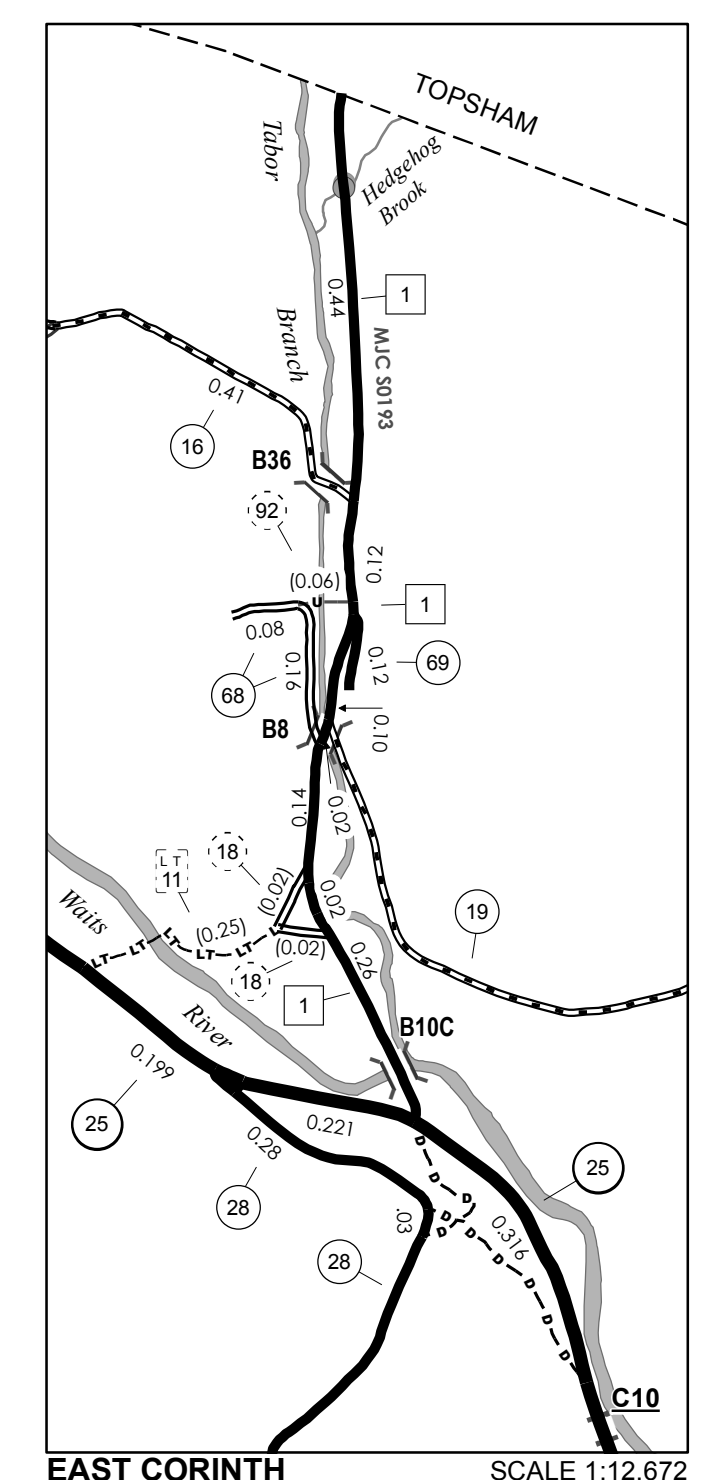
**FEDERAL CLASSIFICATION IDENTIFIER**

- FAU URBAN ARTERIAL OR COLLECTOR
- MA MINOR ARTERIAL
- MJC MAJOR COLLECTOR
- MNC MINOR COLLECTOR
- PA PRINCIPAL ARTERIAL

**DISCLAIMER:**  
The untraveled highways (laid-out town highways), discontinued highways, and legal trails herein are those of which the Agency of Transportation has record; others may exist.

Highway and bridge data by the Agency of Transportation. Town short structures are drawn from the Vermont Online Bridge & Culvert Inventory Tool (VOBCIT) database. All other data from the Vermont Center for Geographic Information. Only named streams are shown.

Vermont State Plane Coordinate System  
North American Datum of 1983  
SPCS\_Zone\_Identifier: 4400  
Geodetic Reference System 80  
4,000-meter grid, Easting - Northing

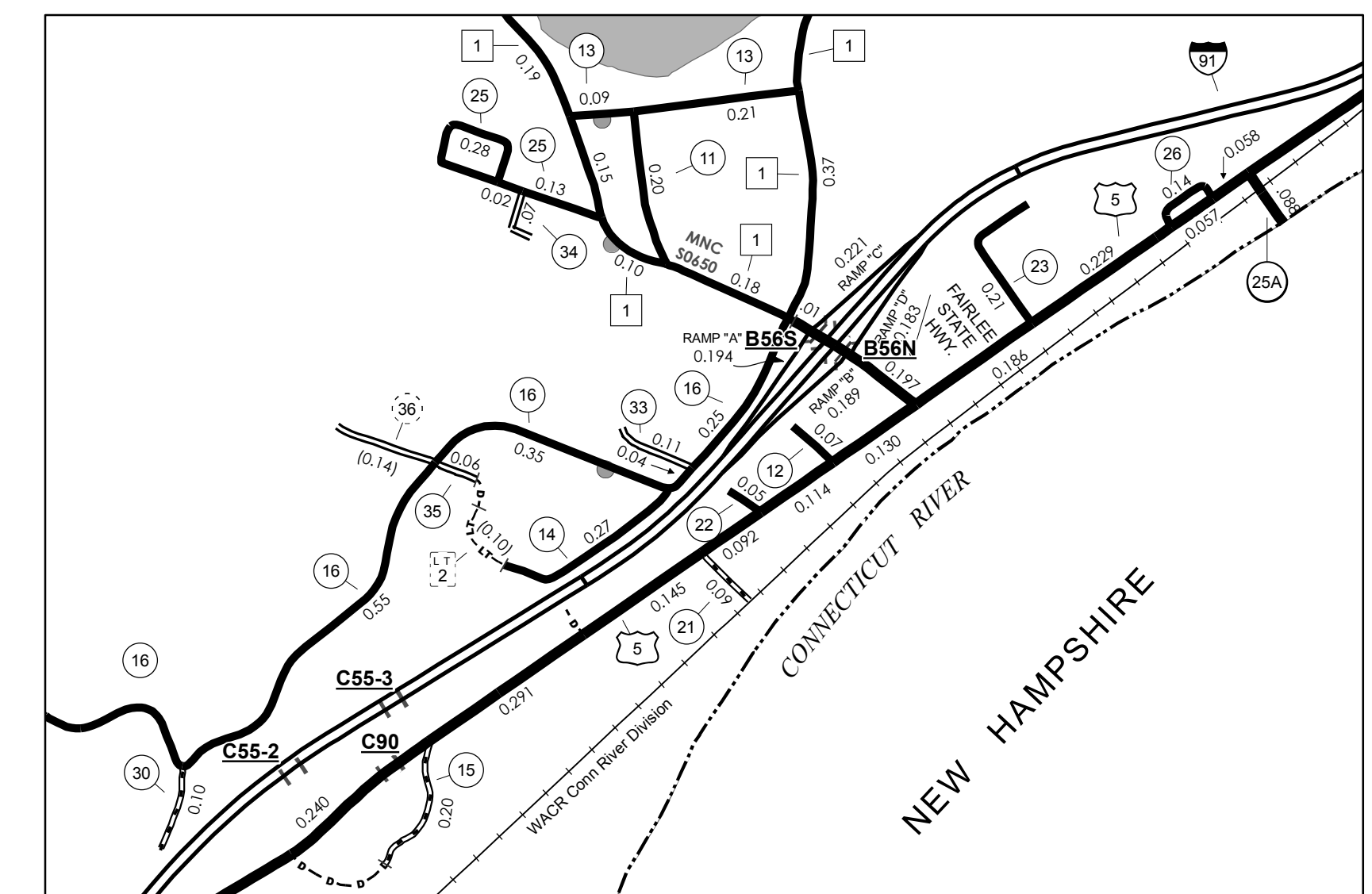
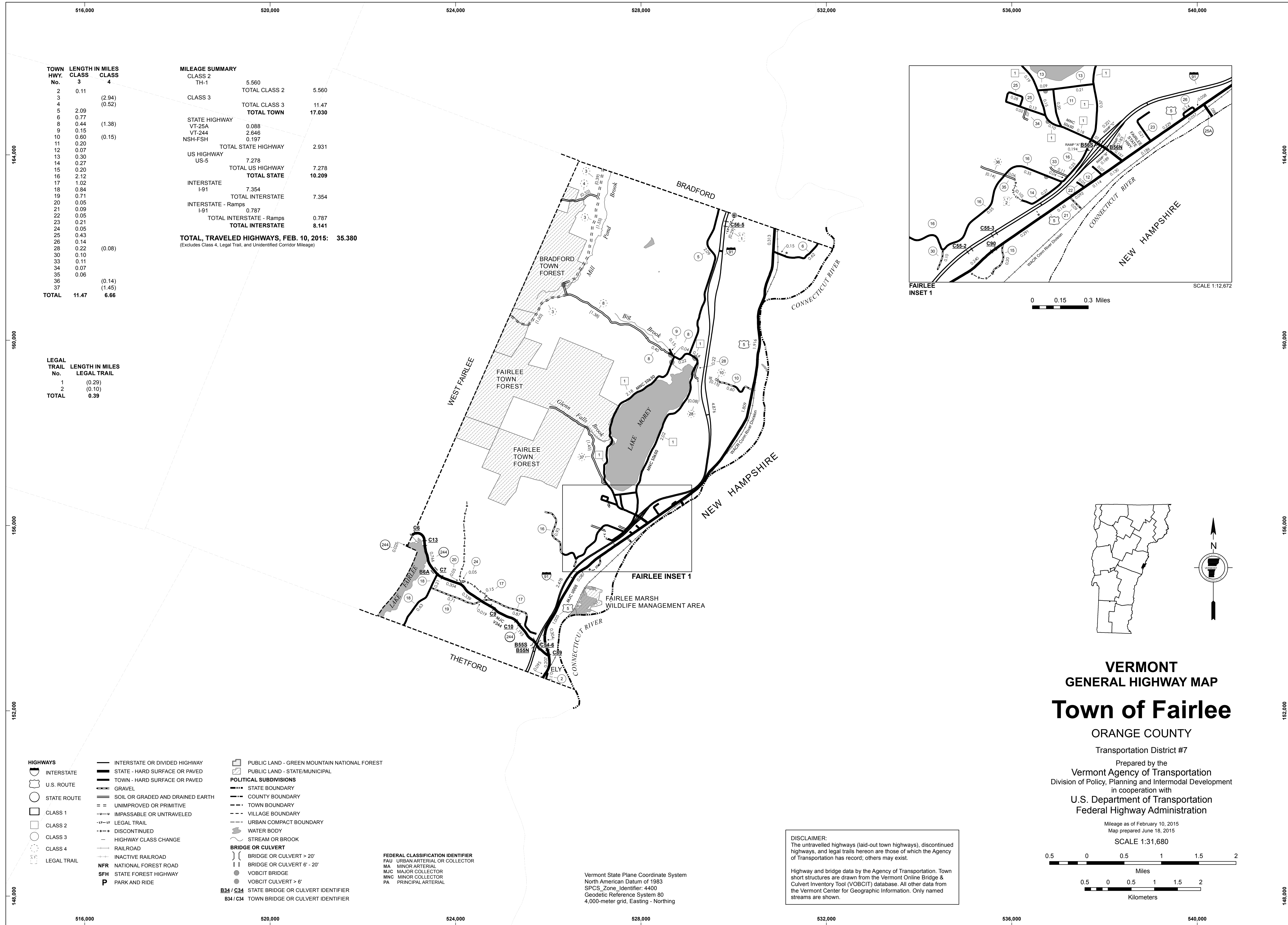


**VERMONT GENERAL HIGHWAY MAP**  
**Town of Corinth**  
ORANGE COUNTY  
Transportation District #7

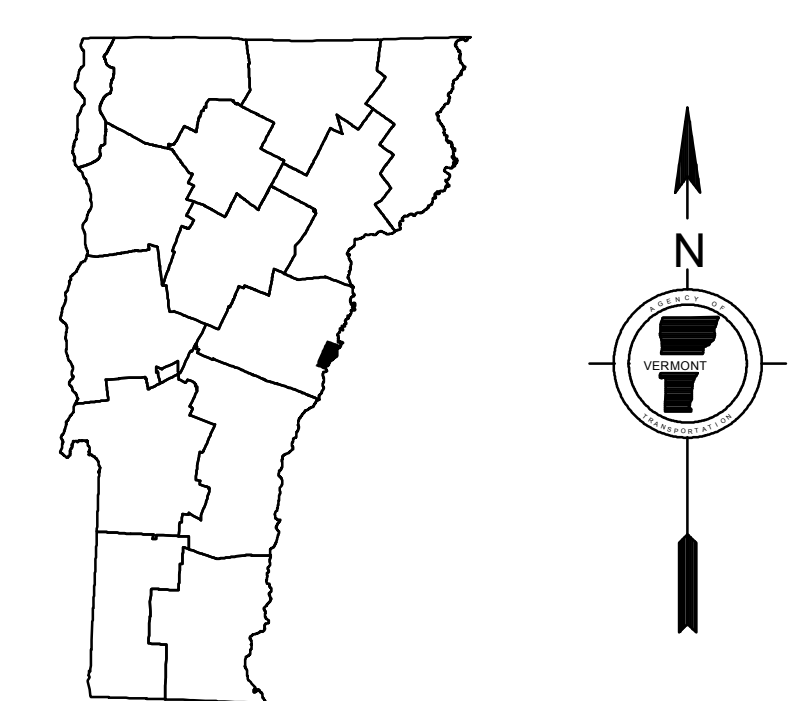
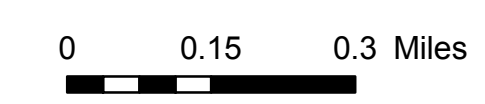
Prepared by the  
Vermont Agency of Transportation  
Division of Policy, Planning and Intermodal Development  
in cooperation with  
U.S. Department of Transportation  
Federal Highway Administration

Mileage as of February 10, 2015  
Map prepared June 11, 2015  
SCALE 1:31,680

0.5 0 0.5 1 1.5 2  
Miles  
0.5 0 0.5 1 1.5 2  
Kilometers



FAIRLEE INSET 1 SCALE 1:12,672



**VERMONT**  
**GENERAL HIGHWAY MAP**  
**Town of Fairlee**  
 ORANGE COUNTY

Transportation District #7  
 Prepared by the  
**Vermont Agency of Transportation**  
 Division of Policy, Planning and Intermodal Development  
 in cooperation with  
**U.S. Department of Transportation**  
**Federal Highway Administration**

Mileage as of February 10, 2015  
 Map prepared June 18, 2015  
**SCALE 1:31,680**  
 0.5 0 0.5 1 1.5 2  
 Miles  
 0.5 0 0.5 1 1.5 2  
 Kilometers

TOWN HWY. No.	LENGTH IN MILES		MILEAGE SUMMARY
	CLASS 3	CLASS 4	
2	0.11		CLASS 2 TH-1 5.560
3		(2.94)	TOTAL CLASS 2 5.560
4		(0.52)	CLASS 3 TOTAL CLASS 3 11.47
5	2.09		TOTAL TOWN 17.030
6	0.77		STATE HIGHWAY
8	0.44	(1.38)	VT-25A 0.088
9	0.15		VT-244 2.646
10	0.60	(0.15)	NSH-FSH 0.197
11	0.20		TOTAL STATE HIGHWAY 2.931
12	0.07		US HIGHWAY
13	0.30		US-5 7.278
14	0.27		TOTAL US HIGHWAY 7.278
15	0.20		TOTAL STATE 10.209
16	2.12		INTERSTATE
17	1.02		I-91 7.354
18	0.84		TOTAL INTERSTATE 7.354
19	0.71		INTERSTATE - Ramps
20	0.05		I-91 0.787
21	0.09		TOTAL INTERSTATE - Ramps 0.787
22	0.05		TOTAL INTERSTATE 8.141
23	0.21		
24	0.05		
25	0.43		
26	0.14		
28	0.22	(0.08)	
30	0.10		
33	0.11		
34	0.07		
35	0.06		
36		(0.14)	
37		(1.45)	
<b>TOTAL</b>	<b>11.47</b>	<b>6.66</b>	

LEGAL TRAIL No.	LENGTH IN MILES	
	LEGAL TRAIL	LEGAL TRAIL
1	(0.29)	
2	(0.10)	
<b>TOTAL</b>	<b>0.39</b>	

**TOTAL TRAVELED HIGHWAYS, FEB. 10, 2015: 35.380**  
 (Excludes Class 4, Legal Trail, and Unidentified Corridor Mileage)

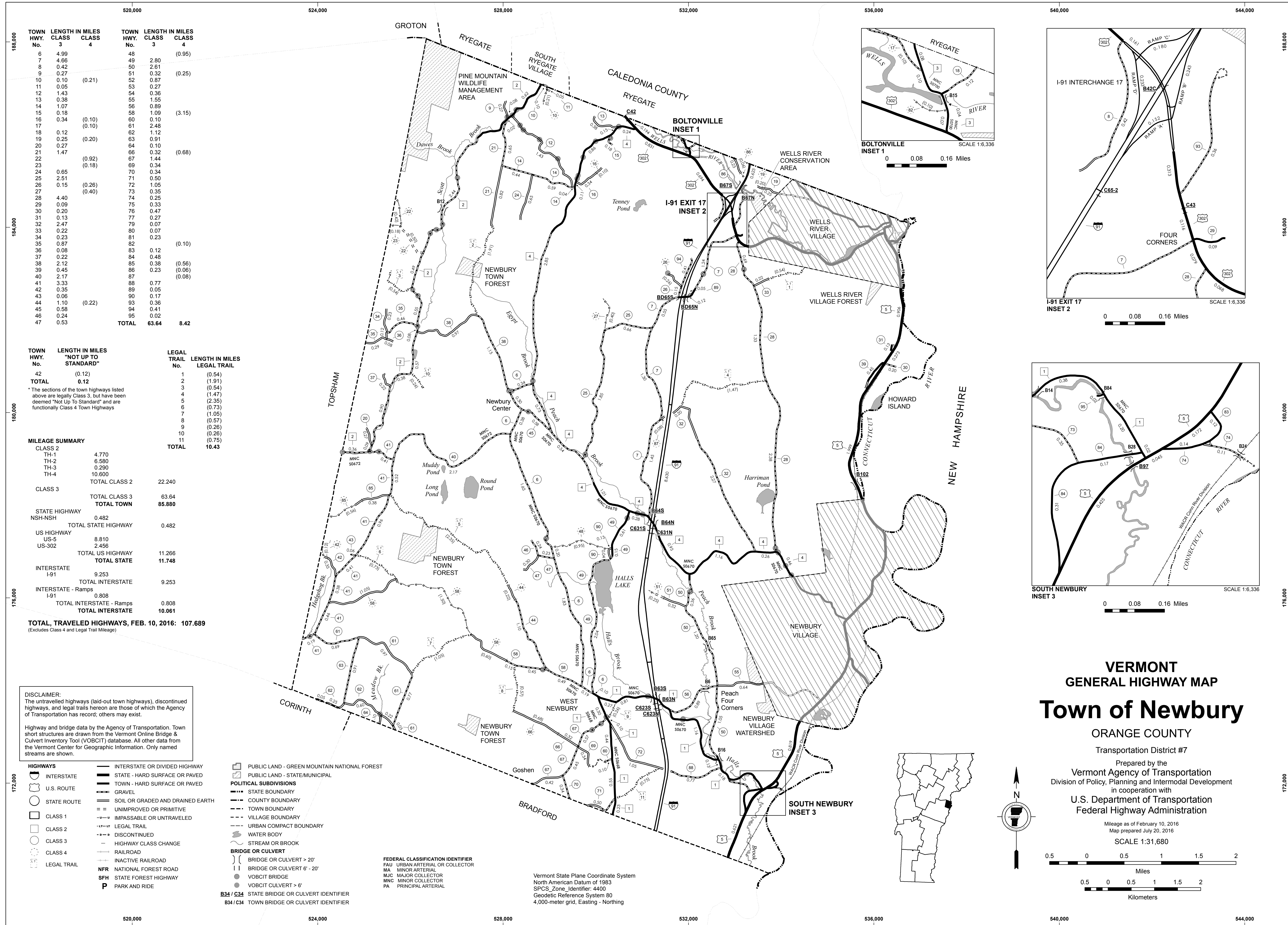
- PUBLIC LAND - GREEN MOUNTAIN NATIONAL FOREST**  
 PUBLIC LAND - STATE/MUNICIPAL
- POLITICAL SUBDIVISIONS**  
 STATE BOUNDARY  
 COUNTY BOUNDARY  
 TOWN BOUNDARY  
 VILLAGE BOUNDARY  
 URBAN COMPACT BOUNDARY  
 WATER BODY  
 STREAM OR BROOK
- BRIDGE OR CULVERT**  
 BRIDGE OR CULVERT > 20'  
 BRIDGE OR CULVERT 6' - 20'  
 VOBICIT BRIDGE  
 VOBICIT CULVERT > 6'
- B34 / C34 STATE BRIDGE OR CULVERT IDENTIFIER**  
**B34 / C34 TOWN BRIDGE OR CULVERT IDENTIFIER**

- FEDERAL CLASSIFICATION IDENTIFIER**  
 FAU URBAN ARTERIAL OR COLLECTOR  
 MA MINOR ARTERIAL  
 MJC MAJOR COLLECTOR  
 MNC MINOR COLLECTOR  
 PA PRINCIPAL ARTERIAL

Vermont State Plane Coordinate System  
 North American Datum of 1983  
 SPCS\_Zone\_Identifier: 4400  
 Geodetic Reference System 80  
 4,000-meter grid, Easting - Northing

**DISCLAIMER:**  
 The untraveled highways (laid-out town highways), discontinued highways, and legal trails hereon are those of which the Agency of Transportation has record; others may exist.

Highway and bridge data by the Agency of Transportation. Town short structures are drawn from the Vermont Online Bridge & Culvert Inventory Tool (VOBCIT) database. All other data from the Vermont Center for Geographic Information. Only named streams are shown.



TOWN HWY. No.	LENGTH IN MILES CLASS 3	LENGTH IN MILES CLASS 4	TOWN HWY. No.	LENGTH IN MILES CLASS 3	LENGTH IN MILES CLASS 4
6	4.99		48		(0.95)
7	4.66		49	2.80	
8	0.42		50	2.61	
9	0.27		51	0.32	(0.25)
10	0.10	(0.21)	52	0.87	
11	0.05		53	0.27	
12	1.43		54	0.36	
13	0.38		55	1.55	
14	1.07		56	0.89	
15	0.18	(0.10)	58	1.09	(3.15)
16	0.34	(0.10)	60	0.10	
17			61	2.48	
18	0.12	(0.20)	62	1.12	
19	0.25	(0.20)	63	0.91	
20	0.27		64	0.10	
21	1.47		66	0.32	(0.68)
22		(0.92)	67	1.44	
23		(0.18)	69	0.34	
24	0.65		70	0.34	
25	2.51		71	0.50	
26	0.15	(0.26)	72	1.05	
27		(0.40)	73	0.35	
28	4.40		74	0.25	
29	0.09		75	0.33	
30	0.20		76	0.47	
31	0.13		77	0.27	(0.56)
32	2.47		79	0.07	(0.06)
33	0.22		80	0.07	
34	0.23		81	0.23	
35	0.87		82		(0.10)
36	0.08		83	0.12	
37	0.22		84	0.48	
38	2.12		85	0.38	(0.56)
39	0.45		86	0.23	(0.06)
40	2.17		87		(0.08)
41	3.33		88	0.77	
42	0.35		89	0.05	
43	0.06		90	0.17	
44	1.10	(0.22)	93	0.36	
45	0.58		94	0.41	
46	0.24		95	0.02	
47	0.53				
<b>TOTAL</b>			<b>TOTAL</b>	<b>63.64</b>	<b>8.42</b>

TOWN HWY. No.	LENGTH IN MILES "NOT UP TO STANDARD"	LEGAL TRAIL No.	LENGTH IN MILES LEGAL TRAIL
42	(0.12)	1	(0.54)
		2	(1.91)
		3	(0.54)
		4	(1.47)
		5	(2.35)
		6	(0.73)
		7	(1.05)
		8	(0.57)
		9	(0.25)
		10	(0.26)
		11	(0.75)
<b>TOTAL</b>	<b>0.12</b>	<b>TOTAL</b>	<b>10.43</b>

\* The sections of the town highways listed above are legally Class 3, but have been deemed "Not Up To Standard" and are functionally Class 4 Town Highways

**MILEAGE SUMMARY**

CLASS 2		
TH-1	4.770	
TH-2	6.580	
TH-3	0.290	
TH-4	10.600	
<b>TOTAL CLASS 2</b>		<b>22.240</b>
CLASS 3		
<b>TOTAL CLASS 3</b>		<b>63.64</b>
<b>TOTAL TOWN</b>		<b>85.880</b>
STATE HIGHWAY NSH-NSH	0.482	
<b>TOTAL STATE HIGHWAY</b>		<b>0.482</b>
US HIGHWAY US-5	8.810	
US-302	2.456	
<b>TOTAL US HIGHWAY</b>		<b>11.266</b>
<b>TOTAL STATE</b>		<b>11.748</b>
INTERSTATE I-91	9.253	
<b>TOTAL INTERSTATE</b>		<b>9.253</b>
INTERSTATE - Ramps I-91	0.808	
<b>TOTAL INTERSTATE - Ramps</b>		<b>0.808</b>
<b>TOTAL INTERSTATE</b>		<b>10.061</b>

**TOTAL, TRAVELED HIGHWAYS, FEB. 10, 2016: 107.689**  
(Excludes Class 4 and Legal Trail Mileage)

**DISCLAIMER:**  
The untraveled highways (laid-out town highways), discontinued highways, and legal trails herein are those of which the Agency of Transportation has record; others may exist.

Highway and bridge data by the Agency of Transportation. Town short structures are drawn from the Vermont Online Bridge & Culvert Inventory Tool (VOBCIT) database. All other data from the Vermont Center for Geographic Information. Only named streams are shown.

- HIGHWAYS**
  - INTERSTATE OR DIVIDED HIGHWAY
  - STATE - HARD SURFACE OR PAVED
  - TOWN - HARD SURFACE OR PAVED
  - GRAVEL
  - SOIL OR GRADED AND DRAINED EARTH
  - UNIMPROVED OR PRIMITIVE
  - IMPASSABLE OR UNTRAVELED
  - LEGAL TRAIL
  - DISCONTINUED
  - HIGHWAY CLASS CHANGE
  - RAILROAD
  - INACTIVE RAILROAD
  - CLASS 1
  - CLASS 2
  - CLASS 3
  - CLASS 4
  - LEGAL TRAIL
- BRIDGE OR CULVERT**
  - BRIDGE OR CULVERT > 20'
  - BRIDGE OR CULVERT 6' - 20'
  - VOBCIT BRIDGE
  - VOBCIT CULVERT > 6'
- POLITICAL SUBDIVISIONS**
  - PUBLIC LAND - GREEN MOUNTAIN NATIONAL FOREST
  - PUBLIC LAND - STATE/MUNICIPAL
  - STATE BOUNDARY
  - COUNTY BOUNDARY
  - TOWN BOUNDARY
  - VILLAGE BOUNDARY
  - URBAN COMPACT BOUNDARY
  - WATER BODY
  - STREAM OR BROOK
- FEDERAL CLASSIFICATION IDENTIFIER**
  - FAU URBAN ARTERIAL OR COLLECTOR
  - MA MINOR ARTERIAL
  - MJC MAJOR COLLECTOR
  - MNC MINOR COLLECTOR
  - PA PRINCIPAL ARTERIAL
- Other Symbols:**
  - NFR NATIONAL FOREST ROAD
  - SFH STATE FOREST HIGHWAY
  - P PARK AND RIDE

B34 / C34 STATE BRIDGE OR CULVERT IDENTIFIER  
B34 / C34 TOWN BRIDGE OR CULVERT IDENTIFIER

Vermont State Plane Coordinate System  
North American Datum of 1983  
SPCS\_Zone\_Identifier: 4400  
Geodetic Reference System 80  
4,000-meter grid, Easting - Northing

**VERMONT**  
**GENERAL HIGHWAY MAP**  
**Town of Newbury**  
ORANGE COUNTY  
Transportation District #7  
Prepared by the  
Vermont Agency of Transportation  
Division of Policy, Planning and Intermodal Development  
in cooperation with  
U.S. Department of Transportation  
Federal Highway Administration  
Mileage as of February 10, 2016  
Map prepared July 20, 2016  
SCALE 1:31,680

TOWN HWY. No.	CLASS 3	CLASS 4	LENGTH IN MILES	TOWN ROAD NAME
52	0.70			ROMANCE LN
52	0.17			OXBOW RD
53	0.27			FULASKI ST
54	0.36			MONTEBELLO RD
55	0.91			MOORE HILL RD
75	0.15			TH 75
75	0.18			OLD COUNTY RD
76	0.04			TH 76
76	0.43			OXBOW RD
77	0.27			COOKMAN RD
79	0.07			CROSS ST
80	0.07			TH 80
81	0.23			PINE ST
<b>TOTAL</b>	<b>3.85</b>	<b>0.00</b>		

MILEAGE SUMMARY			
CLASS 2			
TH-4	1.000		
	TOTAL CLASS 2	1.000	
CLASS 3			
	TOTAL CLASS 3	3.850	
	<b>TOTAL TOWN</b>	<b>4.850</b>	
STATE HIGHWAY			
NSH-NSH	0.482		
	TOTAL STATE HIGHWAY	0.482	
US HIGHWAY			
US-5	3.550		
	TOTAL US HIGHWAY	3.550	
	<b>TOTAL STATE</b>	<b>4.032</b>	

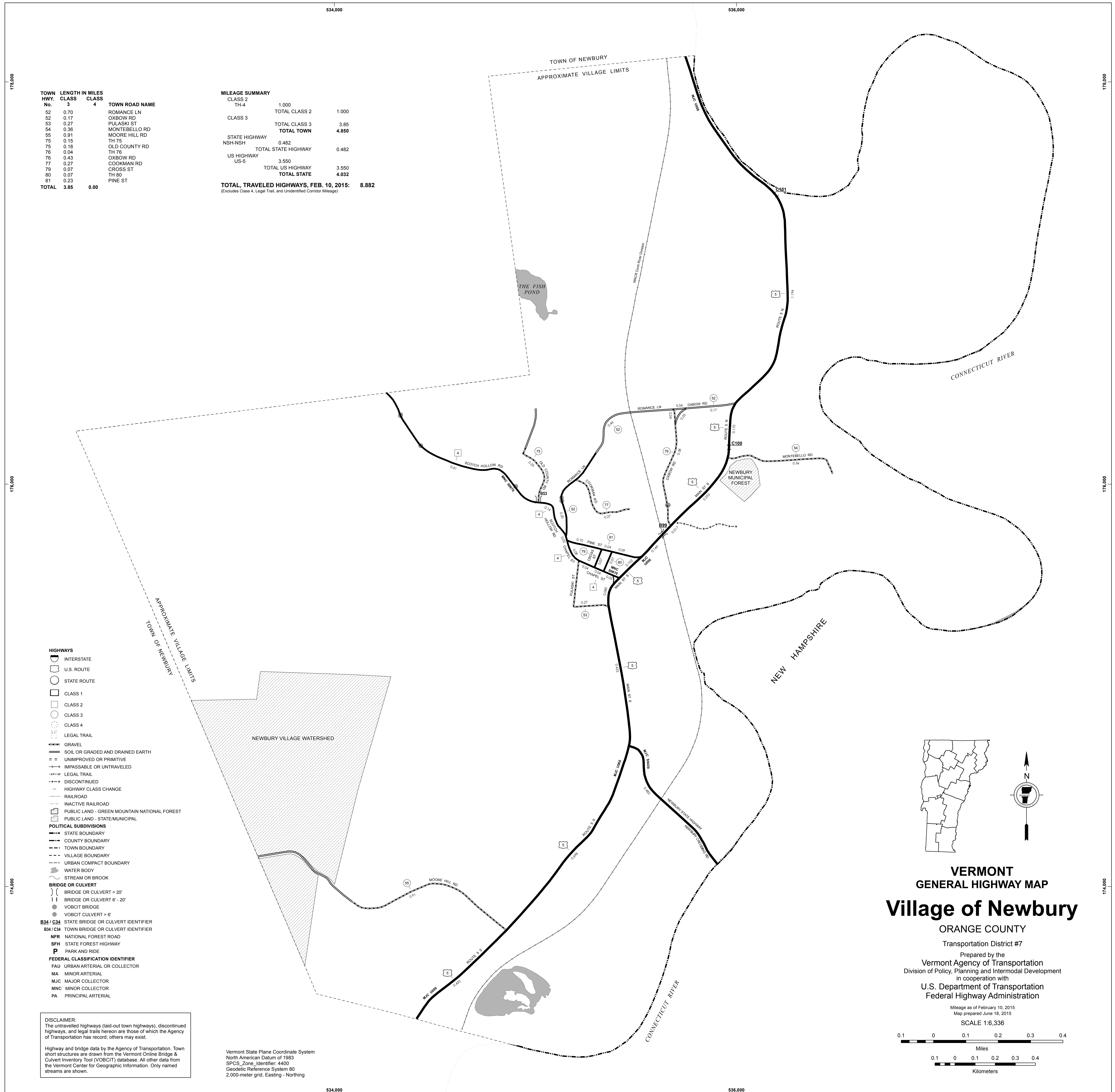
**TOTAL, TRAVELED HIGHWAYS, FEB. 10, 2015: 8.882**  
 (Excludes Class 4, Legal Trail, and Unidentified Corridor Mileage)

- HIGHWAYS**
- INTERSTATE
- U.S. ROUTE
- STATE ROUTE
- CLASS 1
- CLASS 2
- CLASS 3
- CLASS 4
- LEGAL TRAIL
- GRAVEL
- SOIL OR GRADED AND DRAINED EARTH
- UNIMPROVED OR PRIMITIVE
- IMPASSABLE OR UNTRAVELED
- LEGAL TRAIL
- DISCONTINUED
- HIGHWAY CLASS CHANGE
- RAILROAD
- INACTIVE RAILROAD
- PUBLIC LAND - GREEN MOUNTAIN NATIONAL FOREST
- PUBLIC LAND - STATE/MUNICIPAL
- POLITICAL SUBDIVISIONS**
- STATE BOUNDARY
- COUNTY BOUNDARY
- TOWN BOUNDARY
- VILLAGE BOUNDARY
- URBAN COMPACT BOUNDARY
- WATER BODY
- STREAM OR BROOK
- BRIDGE OR CULVERT**
- BRIDGE OR CULVERT > 20'
- BRIDGE OR CULVERT 6' - 20'
- VOCBIT BRIDGE
- VOCBIT CULVERT > 6'
- B34 / C34** STATE BRIDGE OR CULVERT IDENTIFIER
- B34 / C34** TOWN BRIDGE OR CULVERT IDENTIFIER
- NFR NATIONAL FOREST ROAD
- SFH STATE FOREST HIGHWAY
- P PARK AND RIDE
- FEDERAL CLASSIFICATION IDENTIFIER**
- FAU URBAN ARTERIAL OR COLLECTOR
- MA MINOR ARTERIAL
- MJC MAJOR COLLECTOR
- MNC MINOR COLLECTOR
- PA PRINCIPAL ARTERIAL

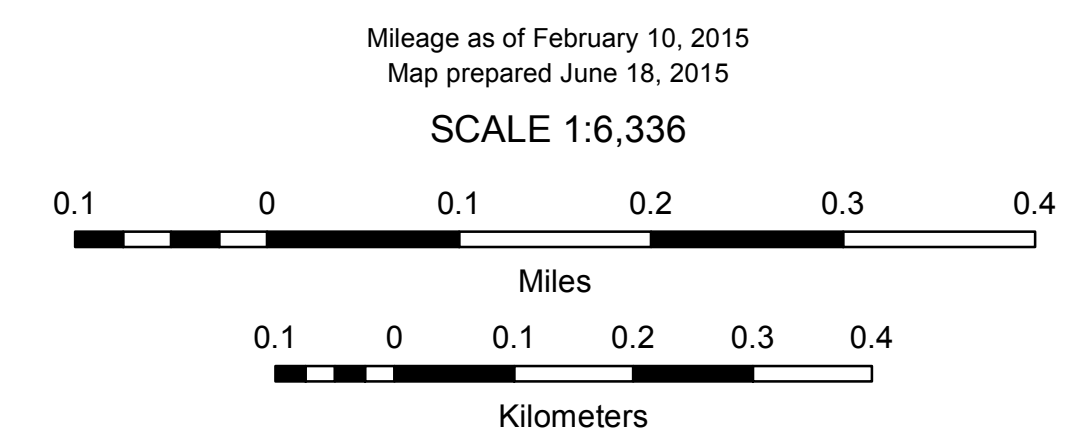
**DISCLAIMER:**  
 The untraveled highways (laid-out town highways), discontinued highways, and legal trails hereon are those of which the Agency of Transportation has record; others may exist.

Highway and bridge data by the Agency of Transportation. Town short structures are drawn from the Vermont Online Bridge & Culvert Inventory Tool (VOCBIT) database. All other data from the Vermont Center for Geographic Information. Only named streams are shown.

Vermont State Plane Coordinate System  
 North American Datum of 1983  
 SPCS\_Zone\_Identifier: 4400  
 Geodetic Reference System 80  
 2,000-meter grid, Easting - Northing



**VERMONT**  
**GENERAL HIGHWAY MAP**  
**Village of Newbury**  
 ORANGE COUNTY  
 Transportation District #7  
 Prepared by the  
**Vermont Agency of Transportation**  
 Division of Policy, Planning and Intermodal Development  
 in cooperation with  
**U.S. Department of Transportation**  
 Federal Highway Administration

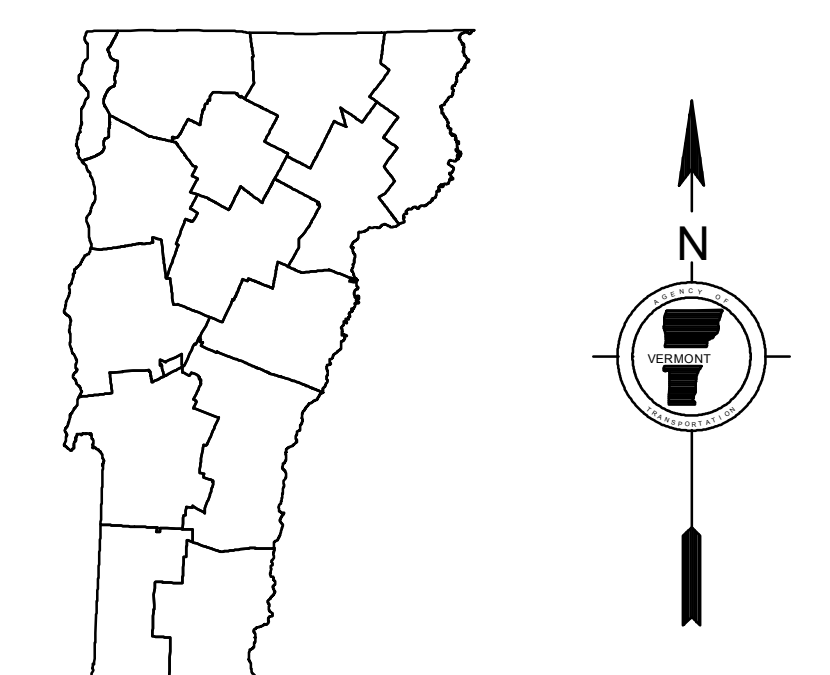
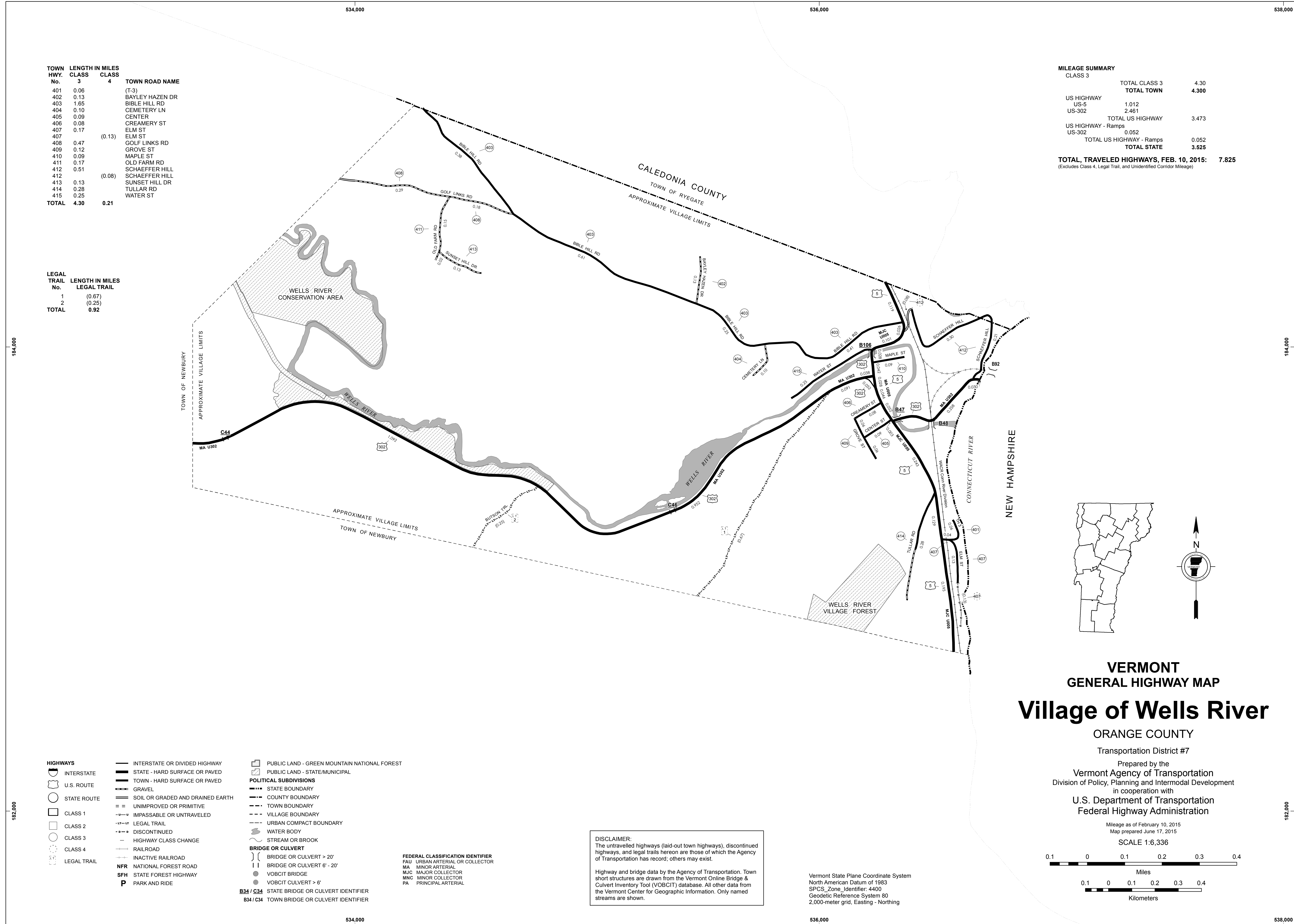




TOWN HWY. No.	LENGTH IN MILES CLASS 3	LENGTH IN MILES CLASS 4	TOWN ROAD NAME
401	0.06		(T-3)
402	0.13		BAYLEY HAZEN DR
403	1.65		BIBLE HILL RD
404	0.10		CEMETERY LN
405	0.09		CENTER
406	0.08		CREAMERY ST
407	0.17		ELM ST
407		(0.13)	ELM ST
408	0.47		GOLF LINKS RD
409	0.12		GROVE ST
410	0.09		MAPLE ST
411	0.17		OLD FARM RD
412	0.51		SCHAEFFER HILL
412		(0.08)	SCHAEFFER HILL
413	0.13		SUNSET HILL DR
414	0.28		TULLAR RD
415	0.25		WATER ST
<b>TOTAL</b>	<b>4.30</b>	<b>0.21</b>	

LEGAL TRAIL No.	LENGTH IN MILES LEGAL TRAIL
1	(0.67)
2	(0.25)
<b>TOTAL</b>	<b>0.92</b>

MILEAGE SUMMARY		
CLASS 3	TOTAL CLASS 3	4.30
	<b>TOTAL TOWN</b>	<b>4.300</b>
US HIGHWAY		
US-5	1.012	
US-302	2.461	
	<b>TOTAL US HIGHWAY</b>	<b>3.473</b>
US HIGHWAY - Ramps	0.052	
US-302		
	<b>TOTAL US HIGHWAY - Ramps</b>	<b>0.052</b>
	<b>TOTAL STATE</b>	<b>3.525</b>
<b>TOTAL, TRAVELED HIGHWAYS, FEB. 10, 2015:</b>		<b>7.825</b>
<small>(Excludes Class 4, Legal Trail, and Unidentified Corridor Mileage)</small>		



# VERMONT GENERAL HIGHWAY MAP Village of Wells River

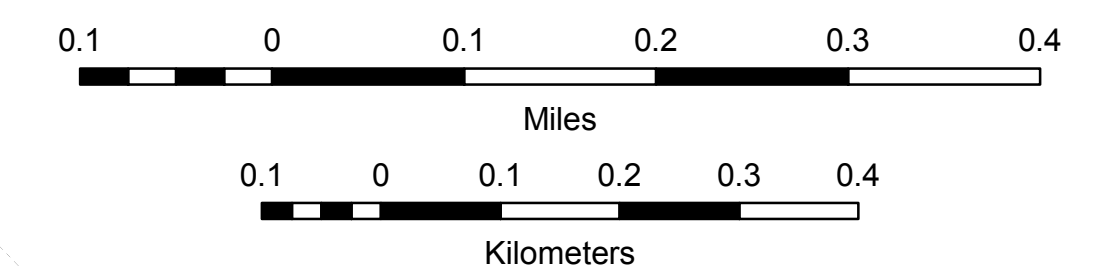
ORANGE COUNTY

Transportation District #7

Prepared by the  
Vermont Agency of Transportation  
Division of Policy, Planning and Intermodal Development  
in cooperation with  
U.S. Department of Transportation  
Federal Highway Administration

Mileage as of February 10, 2015  
Map prepared June 17, 2015

SCALE 1:6,336



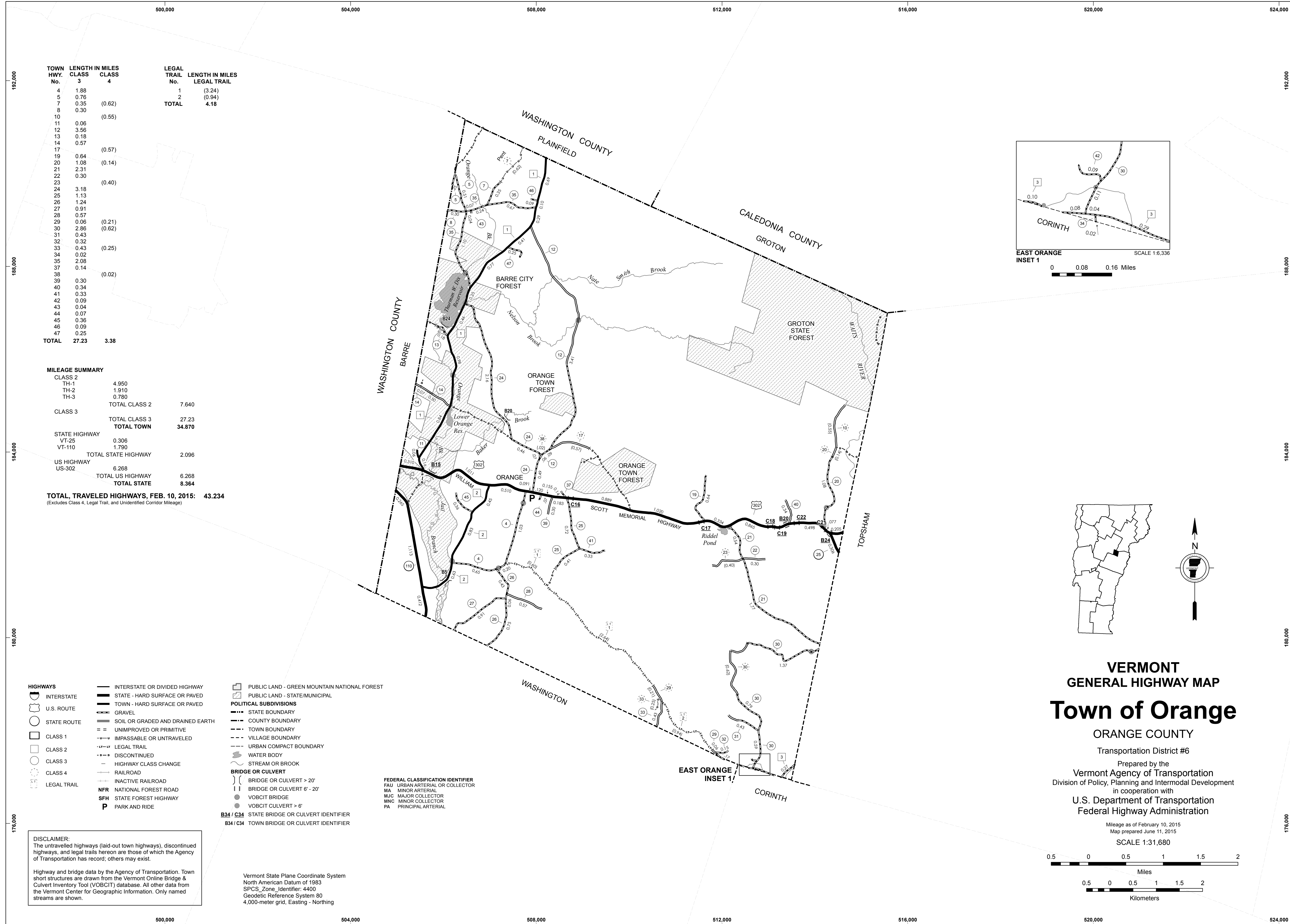
<b>HIGHWAYS</b>	— INTERSTATE OR DIVIDED HIGHWAY	▣ PUBLIC LAND - GREEN MOUNTAIN NATIONAL FOREST
— INTERSTATE	— STATE - HARD SURFACE OR PAVED	▣ PUBLIC LAND - STATE/MUNICIPAL
— U.S. ROUTE	— TOWN - HARD SURFACE OR PAVED	<b>POLITICAL SUBDIVISIONS</b>
— STATE ROUTE	— GRAVEL	— STATE BOUNDARY
— CLASS 1	— SOIL OR GRADED AND DRAINED EARTH	— COUNTY BOUNDARY
— CLASS 2	— UNIMPROVED OR PRIMITIVE	— TOWN BOUNDARY
— CLASS 3	— IMPASSABLE OR UNTRAVELED	— VILLAGE BOUNDARY
— CLASS 4	— LEGAL TRAIL	— URBAN COMPACT BOUNDARY
— LEGAL TRAIL	— DISCONTINUED	— WATER BODY
	— HIGHWAY CLASS CHANGE	— STREAM OR BROOK
	— RAILROAD	<b>BRIDGE OR CULVERT</b>
	— INACTIVE RAILROAD	— BRIDGE OR CULVERT > 20'
	<b>NFR</b> NATIONAL FOREST ROAD	— BRIDGE OR CULVERT 6' - 20'
	<b>SFH</b> STATE FOREST HIGHWAY	● VOBCIT BRIDGE
	<b>P</b> PARK AND RIDE	● VOBCIT CULVERT > 6'
		— STATE BRIDGE OR CULVERT IDENTIFIER
		— TOWN BRIDGE OR CULVERT IDENTIFIER

<b>FEDERAL CLASSIFICATION IDENTIFIER</b>
FAU - URBAN ARTERIAL OR COLLECTOR
MA - MINOR ARTERIAL
MJC - MAJOR COLLECTOR
MNC - MINOR COLLECTOR
PA - PRINCIPAL ARTERIAL

**DISCLAIMER:**  
The untraveled highways (laid-out town highways), discontinued highways, and legal trails hereon are those of which the Agency of Transportation has record; others may exist.

Highway and bridge data by the Agency of Transportation. Town short structures are drawn from the Vermont Online Bridge & Culvert Inventory Tool (VOBCIT) database. All other data from the Vermont Center for Geographic Information. Only named streams are shown.

Vermont State Plane Coordinate System  
North American Datum of 1983  
SPCS\_Zone\_Identifier: 4400  
Geodetic Reference System 80  
2,000-meter grid, Easting - Northing

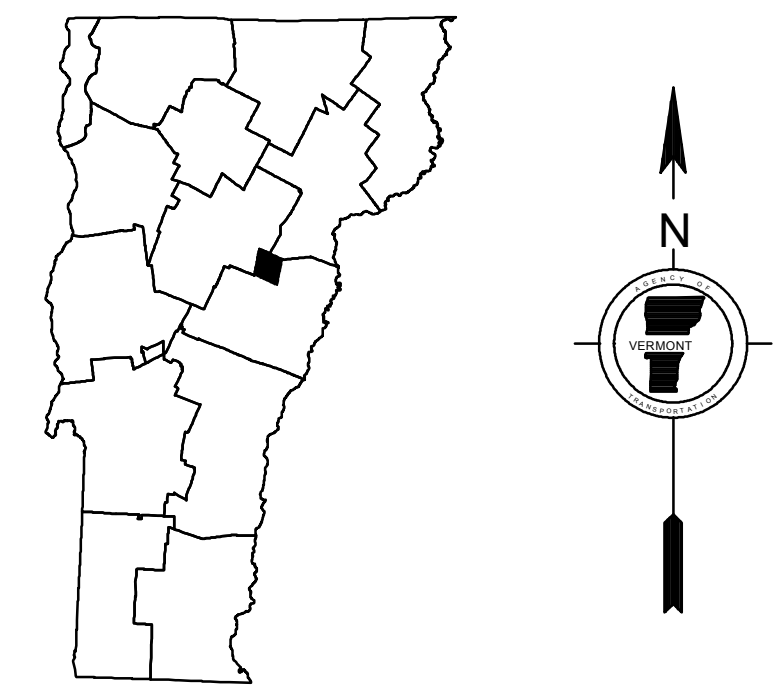
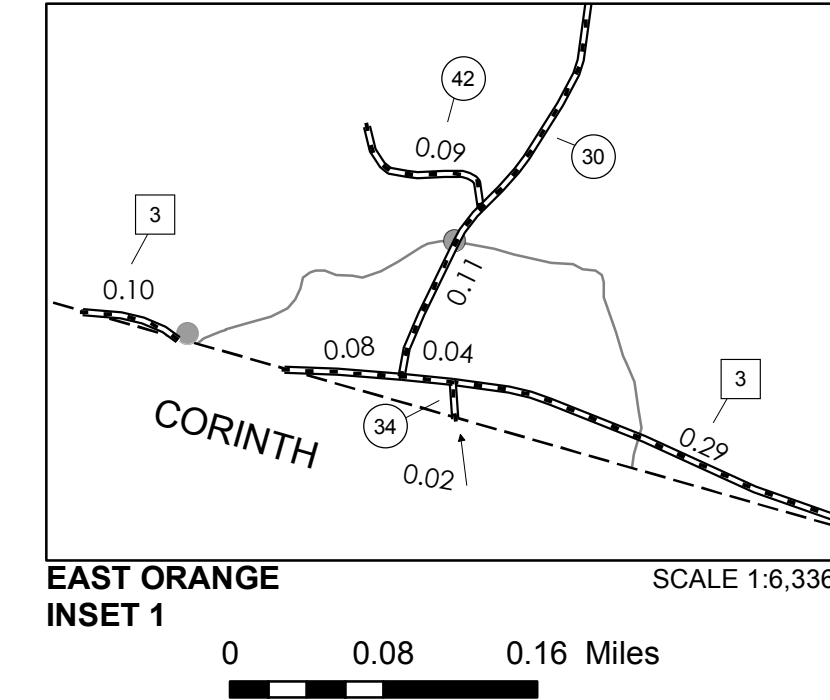


TOWN HWY. No.	LENGTH IN MILES CLASS 3	LENGTH IN MILES CLASS 4	LEGAL TRAIL No.	LENGTH IN MILES LEGAL TRAIL
4	1.88		1	(3.24)
5	0.76		2	(0.94)
7	0.35	(0.62)		
8	0.30			
10		(0.55)		
11	0.06			
12	3.56			
13	0.18			
14	0.57			
17		(0.57)		
19	0.64			
20	1.08	(0.14)		
21	2.31			
22	0.30			
23		(0.40)		
24	3.18			
25	1.13			
26	1.24			
27	0.91			
28	0.57			
29	0.06	(0.21)		
30	2.86	(0.62)		
31	0.43			
32	0.32			
33	0.43	(0.25)		
34	0.02			
35	2.08			
37	0.14			
38		(0.02)		
39	0.30			
40	0.34			
41	0.33			
42	0.09			
43	0.04			
44	0.07			
45	0.36			
46	0.09			
47	0.25			
<b>TOTAL</b>	<b>27.23</b>	<b>3.38</b>		

**MILEAGE SUMMARY**

CLASS 2			
TH-1	4.950		
TH-2	1.910		
TH-3	0.780		
<b>TOTAL CLASS 2</b>		7.640	
CLASS 3			
<b>TOTAL CLASS 3</b>	27.23		
<b>TOTAL TOWN</b>			<b>34.870</b>
STATE HIGHWAY			
VT-25	0.306		
VT-110	1.790		
<b>TOTAL STATE HIGHWAY</b>		2.096	
US HIGHWAY			
US-302	6.268		
<b>TOTAL US HIGHWAY</b>		6.268	
<b>TOTAL STATE</b>			<b>8.364</b>

**TOTAL TRAVELED HIGHWAYS, FEB. 10, 2015: 43.234**  
(Excludes Class 4, Legal Trail, and Unidentified Corridor Mileage)



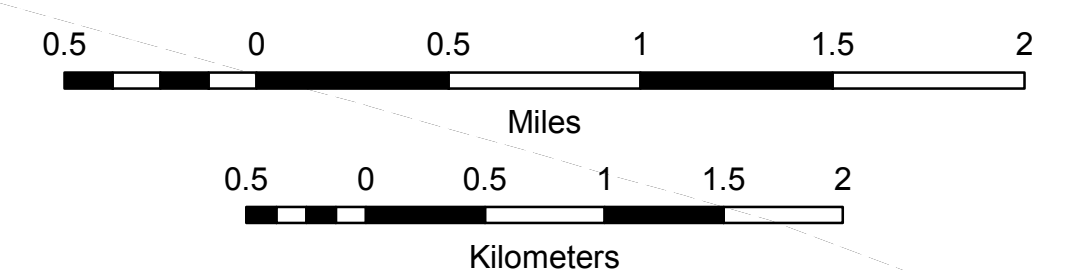
**VERMONT  
 GENERAL HIGHWAY MAP  
 Town of Orange**

ORANGE COUNTY  
 Transportation District #6

Prepared by the  
 Vermont Agency of Transportation  
 Division of Policy, Planning and Intermodal Development  
 in cooperation with  
 U.S. Department of Transportation  
 Federal Highway Administration

Mileage as of February 10, 2015  
 Map prepared June 11, 2015

SCALE 1:31,680



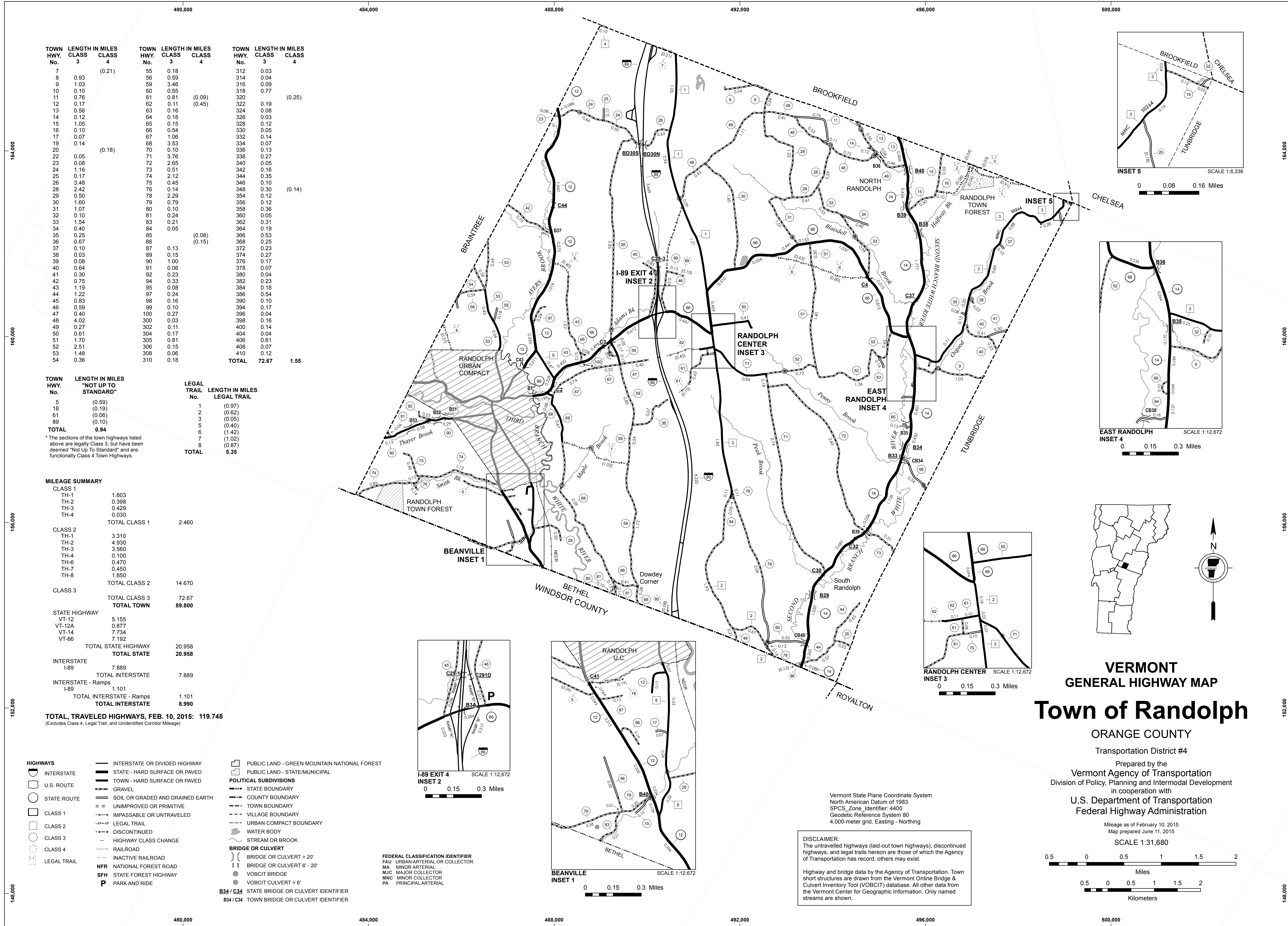
- HIGHWAYS**
- INTERSTATE
  - U.S. ROUTE
  - STATE ROUTE
  - CLASS 1
  - CLASS 2
  - CLASS 3
  - CLASS 4
  - LEGAL TRAIL

- INTERSTATE OR DIVIDED HIGHWAY
- STATE - HARD SURFACE OR PAVED
- TOWN - HARD SURFACE OR PAVED
- GRAVEL
- SOIL OR GRADED AND DRAINED EARTH
- UNIMPROVED OR PRIMITIVE
- IMPASSABLE OR UNTRAVELED
- LEGAL TRAIL
- DISCONTINUED
- HIGHWAY CLASS CHANGE
- RAILROAD
- INACTIVE RAILROAD
- NFR NATIONAL FOREST ROAD
- SFH STATE FOREST HIGHWAY
- P PARK AND RIDE

- PUBLIC LAND - GREEN MOUNTAIN NATIONAL FOREST
- PUBLIC LAND - STATE/MUNICIPAL
- POLITICAL SUBDIVISIONS**
- STATE BOUNDARY
- COUNTY BOUNDARY
- TOWN BOUNDARY
- VILLAGE BOUNDARY
- URBAN COMPACT BOUNDARY
- WATER BODY
- STREAM OR BROOK
- BRIDGE OR CULVERT**
- BRIDGE OR CULVERT > 20'
- BRIDGE OR CULVERT 6' - 20'
- VOBCIT BRIDGE
- VOBCIT CULVERT > 6'
- B34 / C34 STATE BRIDGE OR CULVERT IDENTIFIER**
- B34 / C34 TOWN BRIDGE OR CULVERT IDENTIFIER**

**DISCLAIMER:**  
 The untraveled highways (laid-out town highways), discontinued highways, and legal trails hereon are those of which the Agency of Transportation has record; others may exist.

Vermont State Plane Coordinate System  
 North American Datum of 1983  
 SPCS\_Zone\_Identifier: 4400  
 Geodetic Reference System 80  
 4,000-meter grid, Easting - Northing



TOWN HWY. No.	LENGTH IN MILES CLASS 3	LENGTH IN MILES CLASS 4	TOWN HWY. No.	LENGTH IN MILES CLASS 3	LENGTH IN MILES CLASS 4	TOWN HWY. No.	LENGTH IN MILES CLASS 3	LENGTH IN MILES CLASS 4
7		(0.21)	55	0.18		312	0.03	
8	0.93		56	0.59		314	0.04	
9	1.03		59	3.46		316	0.09	
10	0.10		60	0.55		318	0.77	
11	0.76		61	0.81	(0.09)	320		(0.25)
12	0.17		62	0.11		322		
13	0.56		63	0.16	(0.45)	324		
14	0.12		64	0.18		326		
15	1.05		65	0.15		328		
16	0.10		66	0.54		330		
17	0.07		67	1.06		332		
19	0.14		68	3.53		334		
20		(0.18)	70	0.10		336		
22	0.05		71	3.76		338		
23	0.08		72	2.65		340		
24	1.16		73	0.51		342		
25	0.17		74	2.12		344		
26	3.48		75	0.45		346		
28	2.42		76	0.14		348		(0.14)
29	0.50		78	2.29		354		
30	1.60		79	0.79		356		
31	1.07		80	0.10		358		
32	0.10		81	0.24		360		
33	1.54		83	0.21		362		
34	0.40		84	0.05		364		
35	0.25		85		(0.08)	366		
36	0.67		86		(0.15)	368		
37	0.10		87	0.13		372		
38	0.03		89	0.15		374		
39	0.08		90	1.00		376		
40	0.64		91	0.06		378		
41	0.30		92	0.23		380		
42	0.75		94	0.33		382		
43	1.19		95	0.08		384		
44	1.22		97	0.24		386		
45	0.83		98	0.16		390		
46	0.59		99	0.10		394		
47	0.40		100	0.27		396		
48	4.02		300	0.03		398		
49	0.27		302	0.11		400		
50	0.61		304	0.17		404		
51	1.70		305	0.81		406		
52	2.51		306	0.15		408		
53	1.48		308	0.06		410		
54	0.36		310	0.18		TOTAL	72.67	1.55

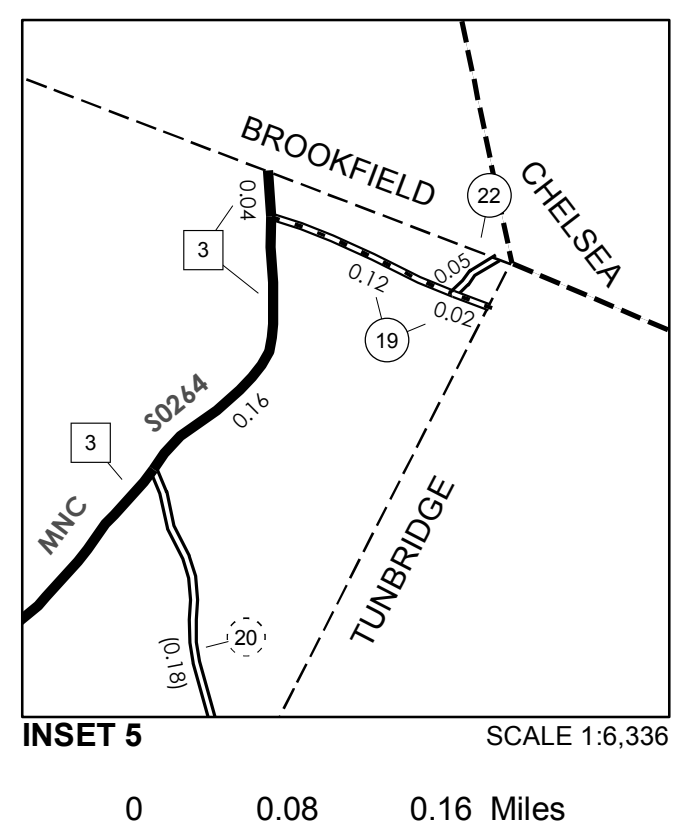
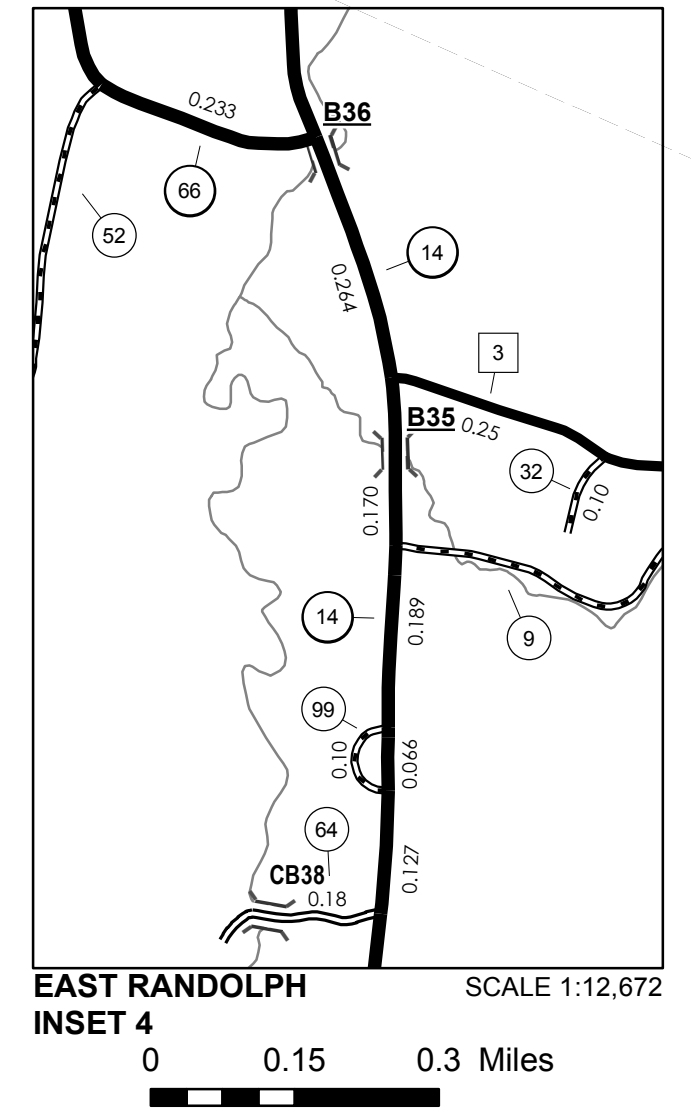
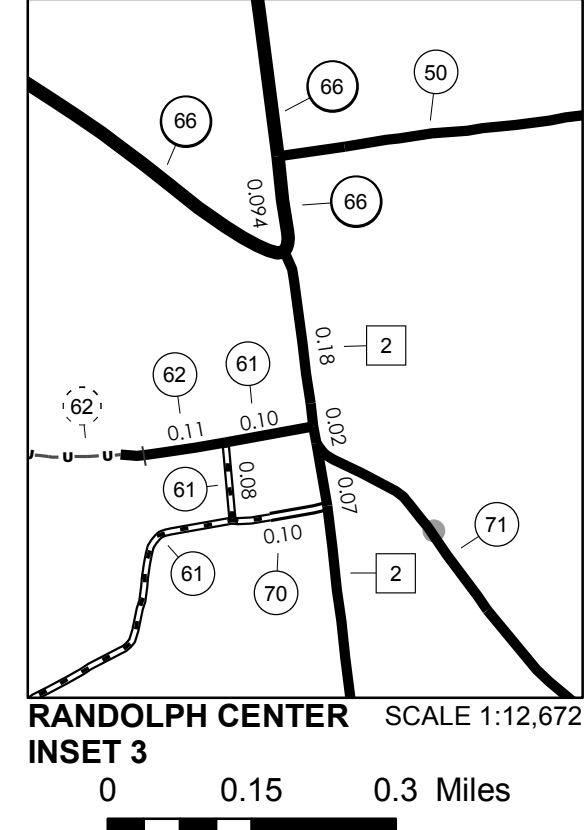
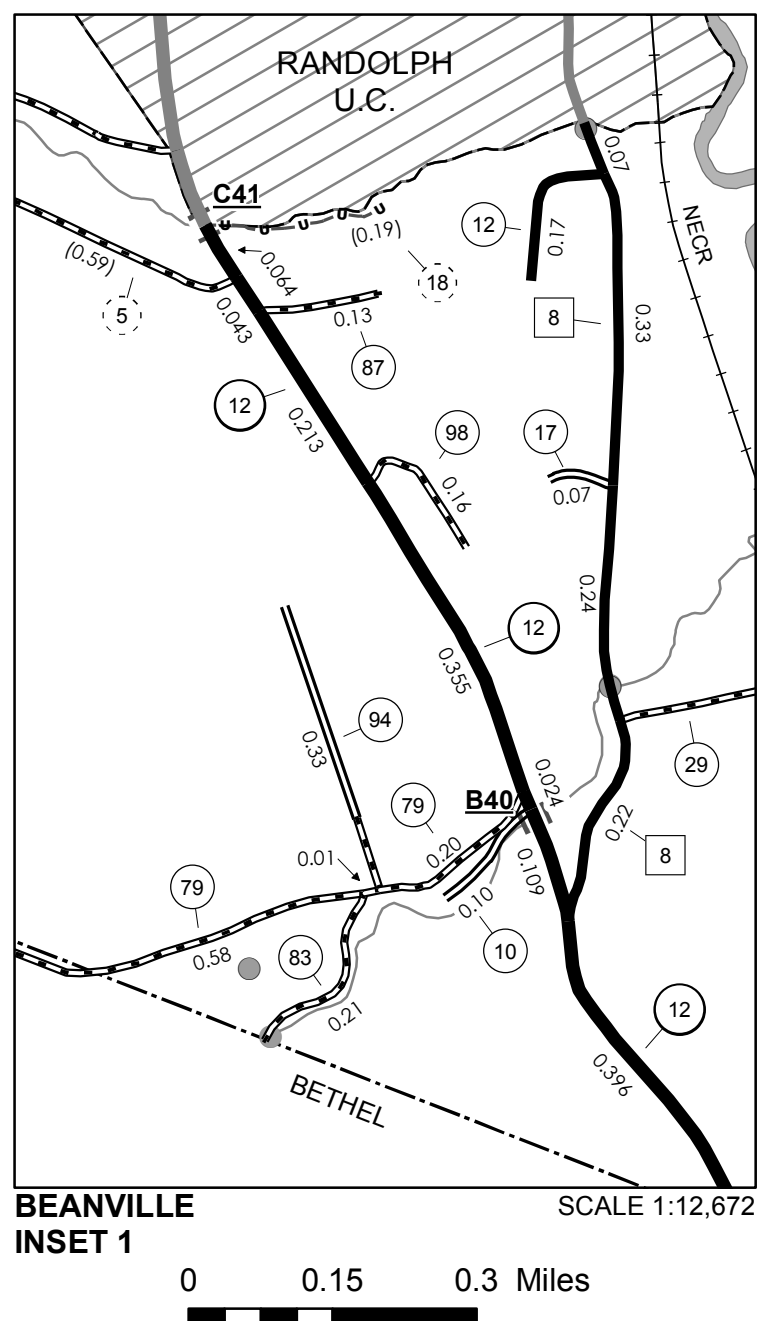
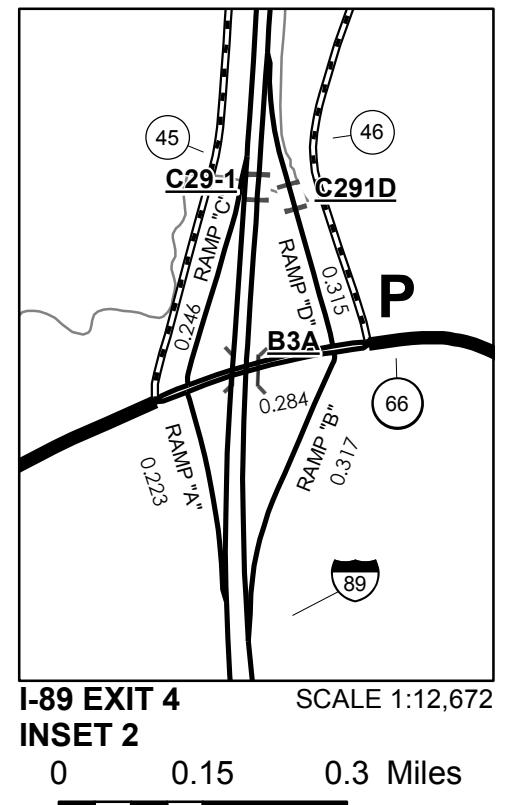
TOWN HWY. No.	LENGTH IN MILES "NOT UP TO STANDARD"	LEGAL TRAIL No.	LENGTH IN MILES LEGAL TRAIL
5	(0.59)	1	(0.97)
18	(0.19)	2	(0.62)
61	(0.06)	3	(0.05)
89	(0.10)	5	(0.40)
TOTAL	0.94	6	(1.42)
		7	(1.02)
		8	(0.87)
TOTAL		TOTAL	5.35

**MILEAGE SUMMARY**

CLASS	TOWN	STATE	TOTAL
CLASS 1			
TH-1	1,603		
TH-2	0,398		
TH-3	0,429		
TH-4	0,030		
TOTAL CLASS 1	2,460		
CLASS 2			
TH-1	3,310		
TH-2	4,930		
TH-3	3,560		
TH-4	0,100		
TH-6	0,470		
TH-7	0,450		
TH-8	1,850		
TOTAL CLASS 2	14,670		
CLASS 3			
TOTAL CLASS 3	72.67		
TOTAL TOWN	89,800		
STATE HIGHWAY			
VT-12	5,155		
VT-12A	0,877		
VT-14	7,734		
VT-66	7,192		
TOTAL STATE HIGHWAY	20,958		
INTERSTATE			
I-89	7,889		
TOTAL INTERSTATE	7,889		
INTERSTATE - Ramps			
I-89	1,101		
TOTAL INTERSTATE - Ramps	1,101		
TOTAL INTERSTATE	8,990		

**TOTAL, TRAVELED HIGHWAYS, FEB. 10, 2015: 119,748**  
 (Excludes Class 4, Legal Trail, and Unidentified Corridor Mileage)

- HIGHWAYS**
- INTERSTATE OR DIVIDED HIGHWAY
  - STATE - HARD SURFACE OR PAVED
  - TOWN - HARD SURFACE OR PAVED
  - GRAVEL
  - SOIL OR GRADED AND DRAINED EARTH
  - UNIMPROVED OR PRIMITIVE
  - IMPASSABLE OR UNTRAVELED
  - LEGAL TRAIL
  - DISCONTINUED
  - HIGHWAY CLASS CHANGE
  - RAILROAD
  - INACTIVE RAILROAD
  - NATIONAL FOREST ROAD
  - STATE FOREST HIGHWAY
  - PARK AND RIDE
- POLITICAL SUBDIVISIONS**
- STATE BOUNDARY
  - COUNTY BOUNDARY
  - TOWN BOUNDARY
  - VILLAGE BOUNDARY
  - URBAN COMPACT BOUNDARY
  - WATER BODY
  - STREAM OR BROOK
- BRIDGE OR CULVERT**
- BRIDGE OR CULVERT > 20'
  - BRIDGE OR CULVERT 6' - 20'
  - VOBCIT BRIDGE
  - VOBCIT CULVERT > 6'
  - STATE BRIDGE OR CULVERT IDENTIFIER
  - TOWN BRIDGE OR CULVERT IDENTIFIER
- FEDERAL CLASSIFICATION IDENTIFIER**
- FAU URBAN ARTERIAL OR COLLECTOR
  - MA MINOR ARTERIAL
  - MJC MAJOR COLLECTOR
  - MNC MINOR COLLECTOR
  - PA PRINCIPAL ARTERIAL
- PUBLIC LAND - GREEN MOUNTAIN NATIONAL FOREST**
- PUBLIC LAND - STATE/MUNICIPAL



**VERMONT GENERAL HIGHWAY MAP**  
**Town of Randolph**

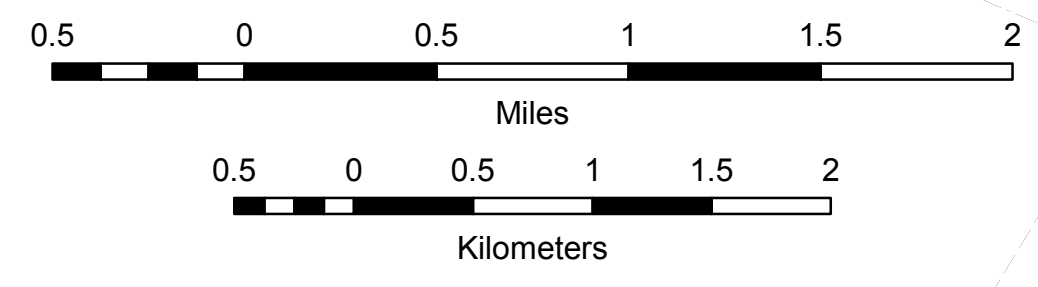
ORANGE COUNTY

Transportation District #4

Prepared by the  
 Vermont Agency of Transportation  
 Division of Policy, Planning and Intermodal Development  
 in cooperation with  
 U.S. Department of Transportation  
 Federal Highway Administration

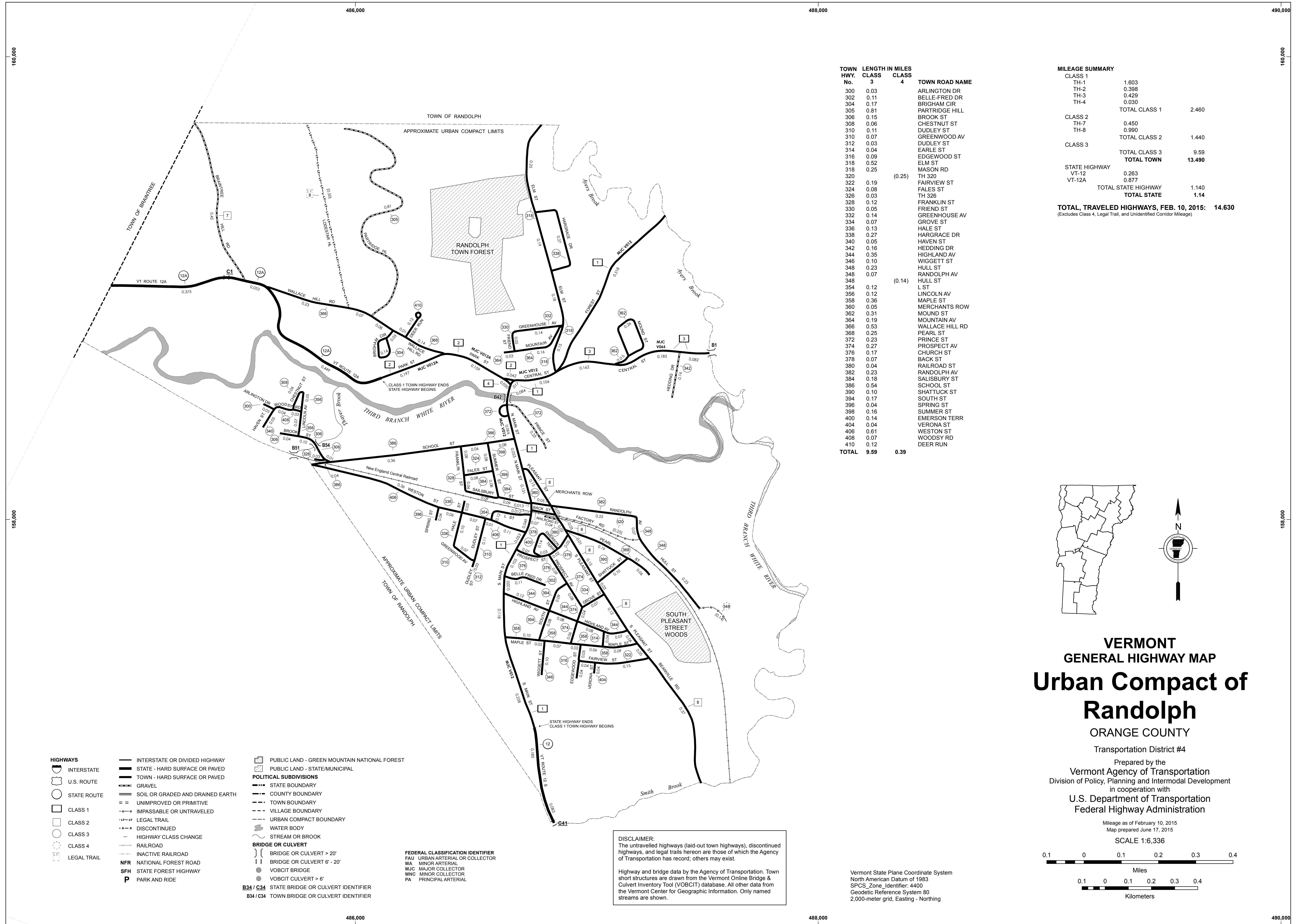
Mileage as of February 10, 2015  
 Map prepared June 11, 2015

SCALE 1:31,680



**DISCLAIMER:**  
 The untraveled highways (laid-out town highways), discontinued highways, and legal trails herein are those of which the Agency of Transportation has record; others may exist.

Highway and bridge data by the Agency of Transportation. Town short structures are drawn from the Vermont Online Bridge & Culvert Inventory Tool (VOBCIT) database. All other data from the Vermont Center for Geographic Information. Only named streams are shown.



TOWN HWY. No.	CLASS 3	CLASS 4	TOWN ROAD NAME
300	0.03		ARLINGTON DR
302	0.11		BELLE-FRED DR
304	0.17		BRIGHAM CIR
305	0.81		PARTRIDGE HILL
306	0.15		BROOK ST
308	0.06		CHESTNUT ST
310	0.11		DUDLEY ST
310	0.07		GREENWOOD AV
312	0.03		DUDLEY ST
314	0.04		EARLE ST
316	0.09		EDGEWOOD ST
318	0.52		ELM ST
318	0.25		MASON RD
320		(0.25)	TH 320
322	0.19		FAIRVIEW ST
324	0.08		FALES ST
326	0.03		TH 326
328	0.12		FRANKLIN ST
330	0.05		FRIEND ST
332	0.14		GREENHOUSE AV
334	0.07		GROVE ST
336	0.13		HALE ST
338	0.27		HARGRAVE DR
340	0.05		HAVEN ST
342	0.16		HEDDING DR
344	0.35		HIGHLAND AV
346	0.10		WIGGETT ST
348	0.23		HULL ST
348	0.07		RANDOLPH AV
348		(0.14)	HULL ST
354	0.12		L ST
356	0.12		LINCOLN AV
358	0.36		MAPLE ST
360	0.05		MERCHANTS ROW
362	0.31		MOUND ST
364	0.19		MOUNTAIN AV
366	0.53		WALLACE HILL RD
368	0.25		PEARL ST
372	0.23		PRINCE ST
374	0.27		PROSPECT AV
376	0.17		CHURCH ST
378	0.07		BACK ST
380	0.04		RAILROAD ST
382	0.23		RANDOLPH AV
384	0.18		SALISBURY ST
386	0.54		SCHOOL ST
390	0.10		SHATTUCK ST
394	0.17		SOUTH ST
396	0.04		SPRING ST
398	0.16		SUMMER ST
400	0.14		EMERSON TERR
404	0.04		VERONA ST
406	0.61		WESTON ST
408	0.07		WOODSY RD
410	0.12		DEER RUN
<b>TOTAL</b>	<b>9.59</b>	<b>0.39</b>	

**MILEAGE SUMMARY**

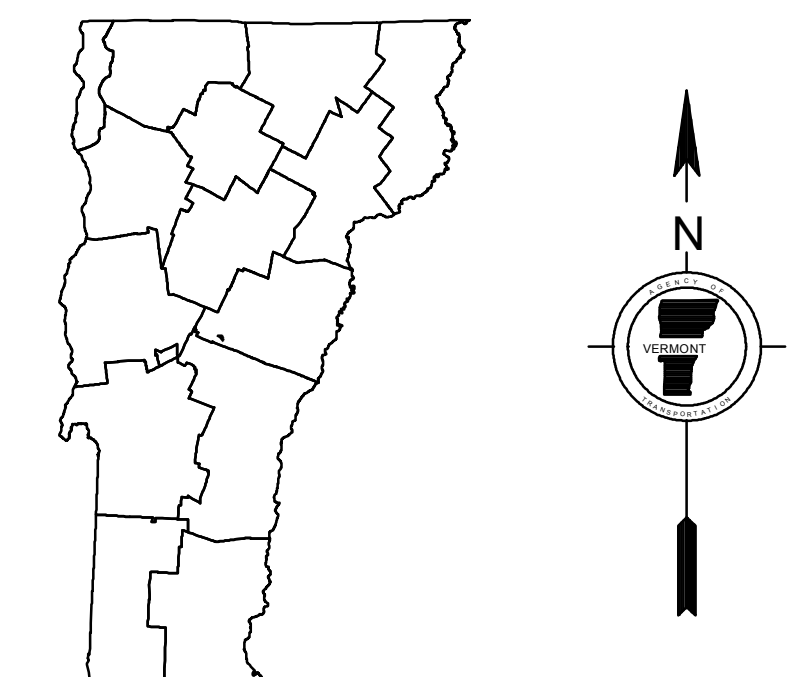
CLASS 1		
TH-1	1.603	
TH-2	0.398	
TH-3	0.429	
TH-4	0.030	
<b>TOTAL CLASS 1</b>	<b>2.460</b>	
CLASS 2		
TH-7	0.450	
TH-8	0.990	
<b>TOTAL CLASS 2</b>	<b>1.440</b>	
CLASS 3		
<b>TOTAL CLASS 3</b>	<b>9.59</b>	
<b>TOTAL TOWN</b>	<b>13.490</b>	
STATE HIGHWAY		
VT-12	0.263	
VT-12A	0.877	
<b>TOTAL STATE HIGHWAY</b>	<b>1.140</b>	
<b>TOTAL STATE</b>	<b>1.14</b>	
<b>TOTAL TRAVELED HIGHWAYS, FEB. 10, 2015:</b>	<b>14.630</b>	

(Excludes Class 4, Legal Trail, and Unidentified Corridor Mileage)

- HIGHWAYS**
- INTERSTATE
  - U.S. ROUTE
  - STATE ROUTE
  - CLASS 1
  - CLASS 2
  - CLASS 3
  - CLASS 4
  - LEGAL TRAIL
- INTERSTATE OR DIVIDED HIGHWAY  
STATE - HARD SURFACE OR PAVED  
TOWN - HARD SURFACE OR PAVED  
GRAVEL  
SOIL OR GRADED AND DRAINED EARTH  
UNIMPROVED OR PRIMITIVE  
IMPASSABLE OR UNTRAVELED  
LEGAL TRAIL  
DISCONTINUED  
HIGHWAY CLASS CHANGE  
RAILROAD  
INACTIVE RAILROAD  
NFR NATIONAL FOREST ROAD  
SFH STATE FOREST HIGHWAY  
P PARK AND RIDE
- PUBLIC LAND - GREEN MOUNTAIN NATIONAL FOREST**  
**PUBLIC LAND - STATE/MUNICIPAL**
- POLITICAL SUBDIVISIONS**
- STATE BOUNDARY
  - COUNTY BOUNDARY
  - TOWN BOUNDARY
  - VILLAGE BOUNDARY
  - URBAN COMPACT BOUNDARY
- BRIDGE OR CULVERT**
- BRIDGE OR CULVERT > 20'
  - BRIDGE OR CULVERT 6' - 20'
  - VOBCIT BRIDGE
  - VOBCIT CULVERT > 6'
  - STATE BRIDGE OR CULVERT IDENTIFIER
  - TOWN BRIDGE OR CULVERT IDENTIFIER
- FEDERAL CLASSIFICATION IDENTIFIER**
- FAU URBAN ARTERIAL OR COLLECTOR
  - MA MINOR ARTERIAL
  - MJC MAJOR COLLECTOR
  - MNC MINOR COLLECTOR
  - PA PRINCIPAL ARTERIAL

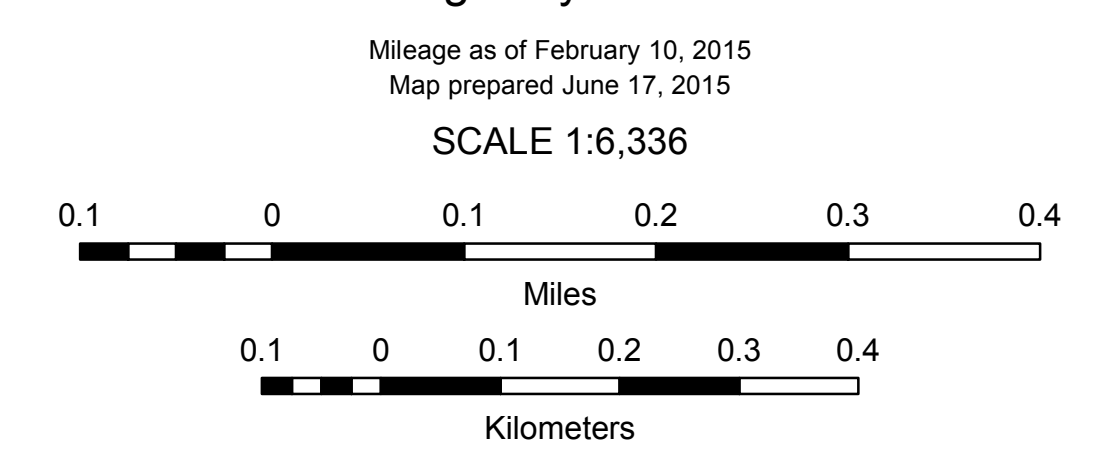
**DISCLAIMER:**  
The untraveled highways (laid-out town highways), discontinued highways, and legal trails herein are those of which the Agency of Transportation has record; others may exist.

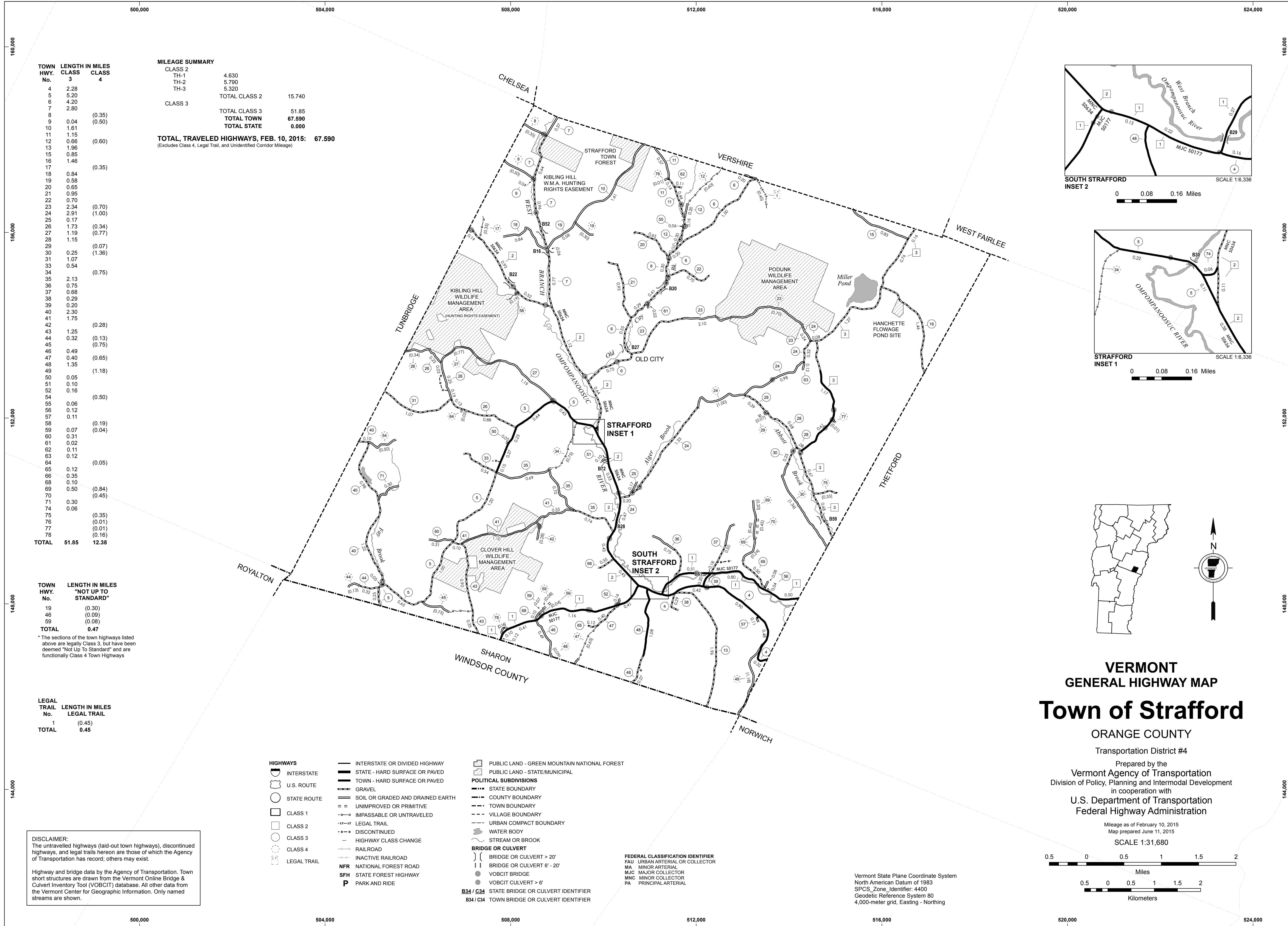
Highway and bridge data by the Agency of Transportation. Town short structures are drawn from the Vermont Online Bridge & Culvert Inventory Tool (VOBCIT) database. All other data from the Vermont Center for Geographic Information. Only named streams are shown.



**VERMONT**  
**GENERAL HIGHWAY MAP**  
**Urban Compact of**  
**Randolph**  
**ORANGE COUNTY**

Transportation District #4  
Prepared by the  
Vermont Agency of Transportation  
Division of Policy, Planning and Intermodal Development  
in cooperation with  
U.S. Department of Transportation  
Federal Highway Administration





TOWN HWY. No.	LENGTH IN MILES CLASS 3	CLASS 4
4	2.28	
5	5.20	
6	4.20	
7	2.80	
8		(0.35)
9	0.04	(0.50)
10	1.61	
11	1.15	
12	0.66	(0.60)
13	1.96	
15	0.85	
16	1.46	
17		(0.35)
18	0.84	
19	0.58	
20	0.65	
21	0.95	
22	0.70	
23	2.34	(0.70)
24	2.91	(1.00)
25	0.17	
26	1.73	(0.34)
27	1.19	(0.77)
28	1.15	
29		(0.07)
30	0.25	(1.36)
31	1.07	
33	0.54	
34		(0.75)
35	2.13	
36	0.75	
37	0.68	
38	0.29	
39	0.20	
40	2.30	
41	1.75	
42		(0.28)
43	1.25	
44	0.32	(0.13)
45		(0.75)
46	0.49	
47	0.40	(0.65)
48	1.35	
49		(1.18)
50	0.05	
51	0.10	
52	0.16	
54		(0.50)
55	0.06	
56	0.12	
57	0.11	
58		(0.19)
59	0.07	(0.04)
60	0.31	
61	0.02	
62	0.11	
63	0.12	
64		(0.05)
65	0.12	
66	0.35	
68	0.10	
69	0.50	(0.84)
70		(0.45)
71	0.30	
74	0.06	
75		(0.35)
76		(0.01)
77		(0.01)
78		(0.16)
<b>TOTAL</b>	<b>51.85</b>	<b>12.38</b>

**MILEAGE SUMMARY**

CLASS	TH-1	TH-2	TH-3	TOTAL CLASS	LENGTH
CLASS 2	4.630	5.790	5.320	TOTAL CLASS 2	15.740
CLASS 3				TOTAL CLASS 3	51.85
				<b>TOTAL TOWN</b>	<b>67.590</b>
				<b>TOTAL STATE</b>	<b>0.000</b>

**TOTAL, TRAVELED HIGHWAYS, FEB. 10, 2015: 67.590**  
(Excludes Class 4, Legal Trail, and Unidentified Corridor Mileage)

TOWN HWY. No.	LENGTH IN MILES "NOT UP TO STANDARD"
19	(0.30)
46	(0.09)
59	(0.08)
<b>TOTAL</b>	<b>0.47</b>

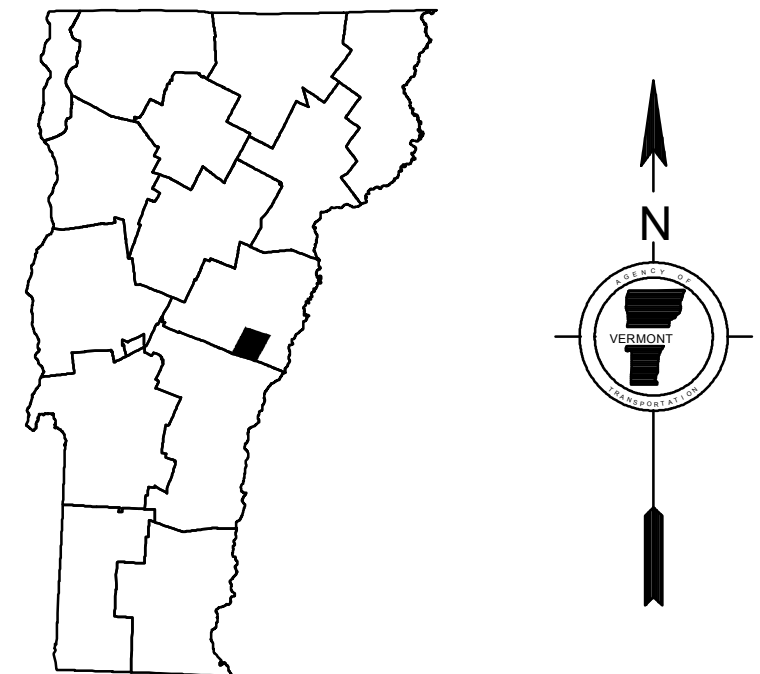
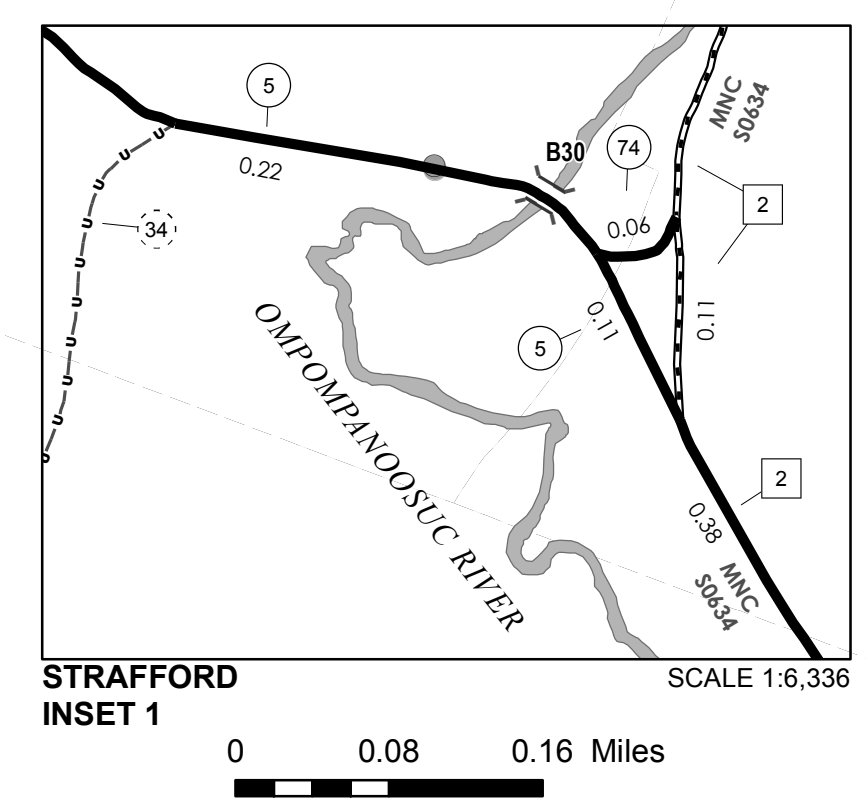
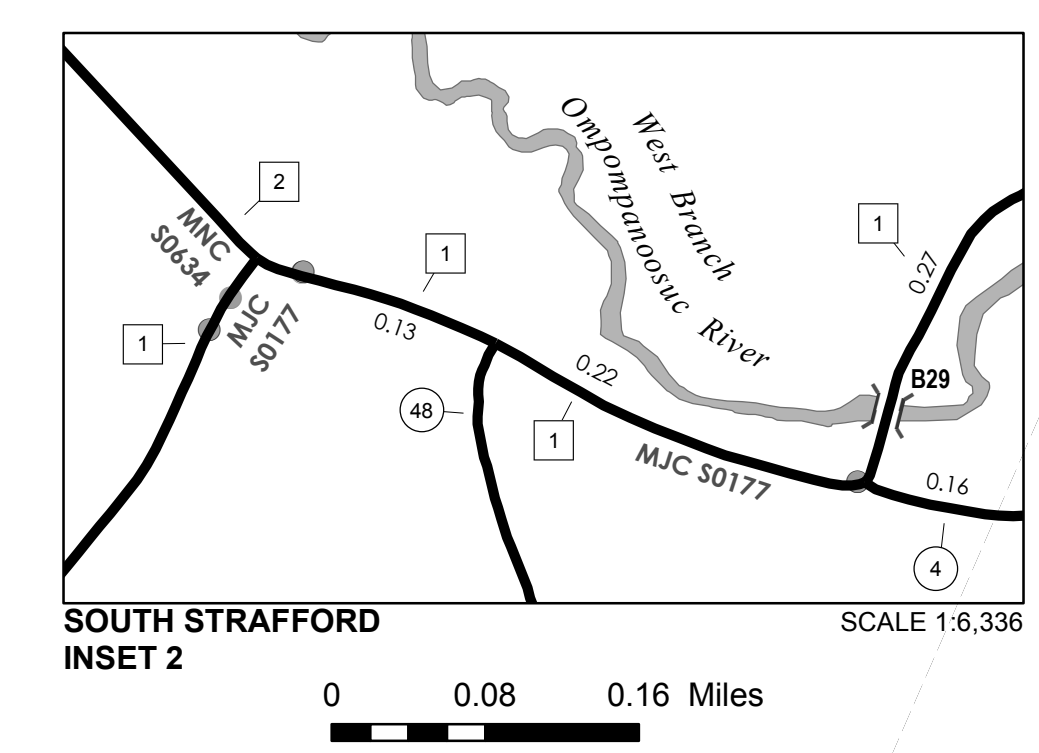
\* The sections of the town highways listed above are legally Class 3, but have been deemed "Not Up To Standard" and are functionally Class 4 Town Highways

LEGAL TRAIL No.	LENGTH IN MILES LEGAL TRAIL
1	(0.45)
<b>TOTAL</b>	<b>0.45</b>

**DISCLAIMER:**  
The untraveled highways (laid-out town highways), discontinued highways, and legal trails herein are those of which the Agency of Transportation has record; others may exist.

Highway and bridge data by the Agency of Transportation. Town short structures are drawn from the Vermont Online Bridge & Culvert Inventory Tool (VOBCIT) database. All other data from the Vermont Center for Geographic Information. Only named streams are shown.

- HIGHWAYS**
- INTERSTATE
  - U.S. ROUTE
  - STATE ROUTE
  - CLASS 1
  - CLASS 2
  - CLASS 3
  - CLASS 4
  - LEGAL TRAIL
- INTERSTATE OR DIVIDED HIGHWAY  
STATE - HARD SURFACE OR PAVED  
TOWN - HARD SURFACE OR PAVED  
GRAVEL  
SOIL OR GRADED AND DRAINED EARTH  
UNIMPROVED OR PRIMITIVE  
IMPASSABLE OR UNTRAVELED  
LEGAL TRAIL  
DISCONTINUED  
HIGHWAY CLASS CHANGE  
RAILROAD  
INACTIVE RAILROAD  
NFR NATIONAL FOREST ROAD  
SFH STATE FOREST HIGHWAY  
P PARK AND RIDE
- PUBLIC LAND - GREEN MOUNTAIN NATIONAL FOREST  
PUBLIC LAND - STATE/MUNICIPAL
- POLITICAL SUBDIVISIONS**
- STATE BOUNDARY
  - COUNTY BOUNDARY
  - TOWN BOUNDARY
  - VILLAGE BOUNDARY
  - URBAN COMPACT BOUNDARY
  - WATER BODY
  - STREAM OR BROOK
- BRIDGE OR CULVERT**
- BRIDGE OR CULVERT > 20'
  - BRIDGE OR CULVERT 6' - 20'
  - VOBCIT BRIDGE
  - VOBCIT CULVERT > 6'
  - STATE BRIDGE OR CULVERT IDENTIFIER
  - TOWN BRIDGE OR CULVERT IDENTIFIER
- FEDERAL CLASSIFICATION IDENTIFIER**
- FAU URBAN ARTERIAL OR COLLECTOR
  - MA MINOR ARTERIAL
  - MJC MAJOR COLLECTOR
  - MNC MINOR COLLECTOR
  - PA PRINCIPAL ARTERIAL

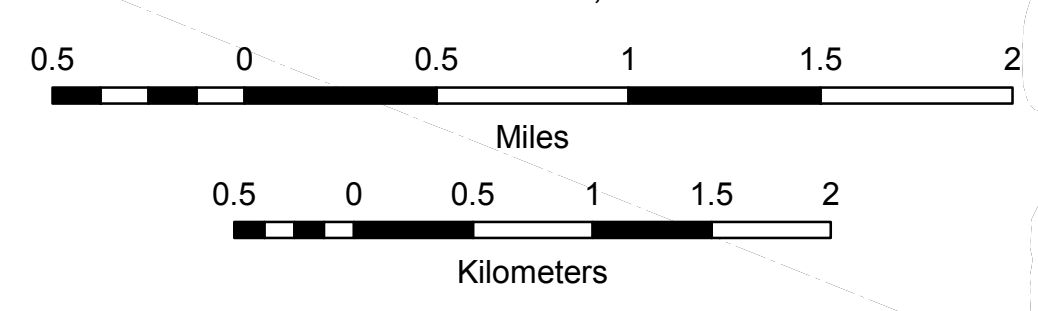


**VERMONT**  
**GENERAL HIGHWAY MAP**  
**Town of Strafford**

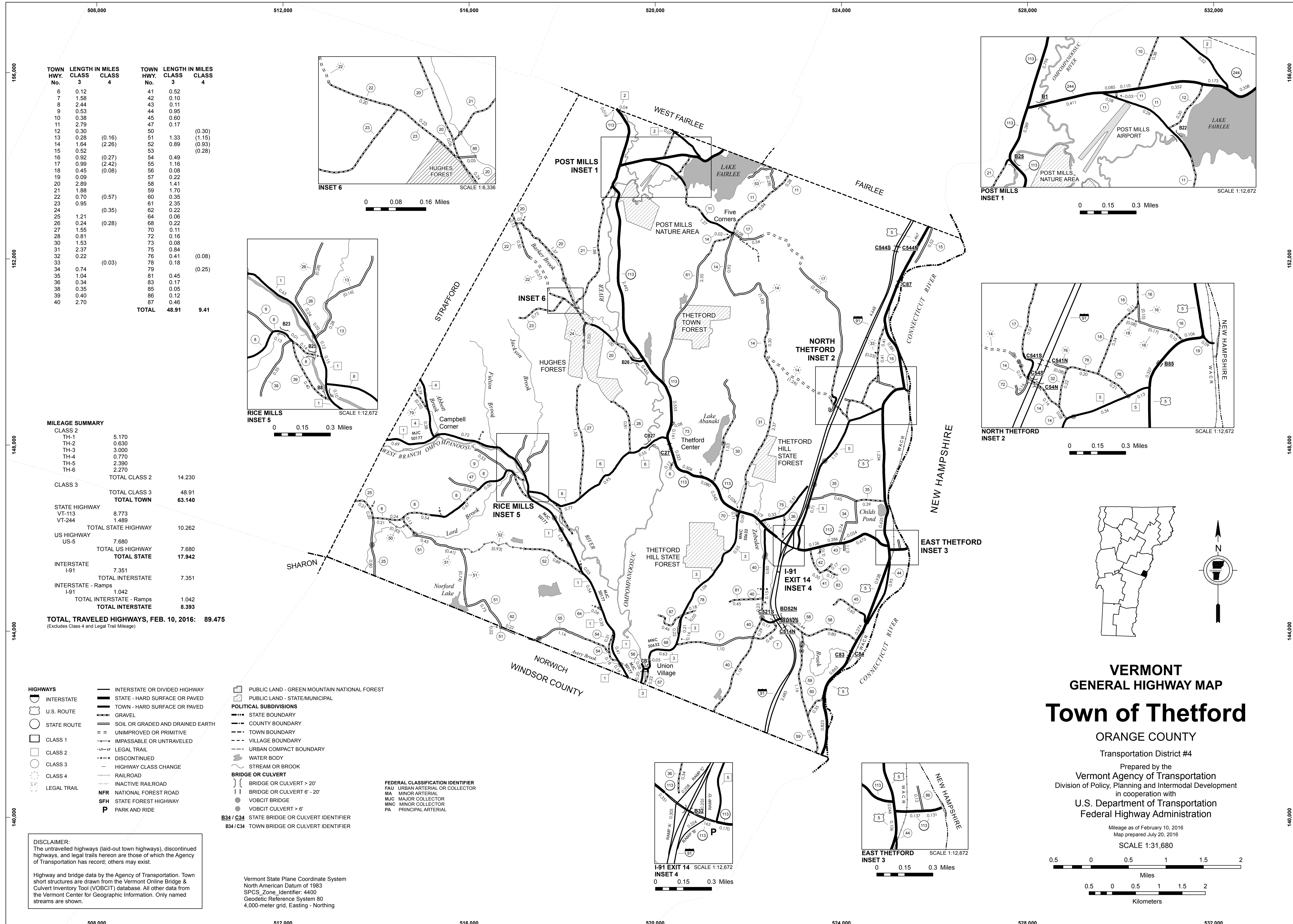
ORANGE COUNTY  
Transportation District #4

Prepared by the  
Vermont Agency of Transportation  
Division of Policy, Planning and Intermodal Development  
in cooperation with  
U.S. Department of Transportation  
Federal Highway Administration

Mileage as of February 10, 2015  
Map prepared June 11, 2015  
SCALE 1:31,680



Vermont State Plane Coordinate System  
North American Datum of 1983  
SPCS\_Zone\_Identifier: 4400  
Geodetic Reference System 80  
4,000-meter grid, Easting - Northing



TOWN HWY. No.	LENGTH IN MILES CLASS 3	LENGTH IN MILES CLASS 4	TOWN HWY. No.	LENGTH IN MILES CLASS 3	LENGTH IN MILES CLASS 4
6	0.12		41	0.52	
7	1.58		42	0.10	
8	2.44		43	0.11	
9	0.53		44	0.95	
10	0.38		45	0.60	
11	2.79		47	0.17	
12	0.30		50		(0.30)
13	0.28	(0.16)	51	1.33	(1.15)
14	1.64	(2.26)	52	0.89	(0.93)
15	0.52		53		(0.28)
16	0.92		54	0.49	
17	0.99	(2.27)	55	1.16	
18	0.45	(0.08)	56	0.08	
19	0.09		57	0.22	
20	2.89		58	1.41	
21	1.88		59	1.70	
22	0.70	(0.57)	60	0.35	
23	0.95		61	2.35	
24		(0.35)	62	0.22	
25	1.21		64	0.06	
26	0.24	(0.28)	68	0.22	
27	1.55		70	0.11	
28	0.81		72	0.16	
30	1.53		73	0.08	
31	2.37		75	0.84	
32	0.22		76	0.41	(0.08)
33		(0.03)	78	0.18	
34	0.74		79		(0.25)
35	1.04		81	0.45	
36	0.34		83	0.17	
38	0.35		85	0.05	
39	0.40		86	0.12	
40	2.70		87	0.46	
<b>TOTAL</b>			<b>48.91</b>		<b>9.41</b>

**MILEAGE SUMMARY**

CLASS 2		
TH-1	5.170	
TH-2	0.630	
TH-3	3.000	
TH-4	0.770	
TH-5	2.390	
TH-6	2.270	
<b>TOTAL CLASS 2</b>		<b>14.230</b>
CLASS 3		
<b>TOTAL CLASS 3</b>		<b>48.91</b>
<b>TOTAL TOWN</b>		<b>63.140</b>
STATE HIGHWAY		
VT-113	8.773	
VT-244	1.489	
<b>TOTAL STATE HIGHWAY</b>		<b>10.262</b>
US HIGHWAY		
US-5	7.680	
<b>TOTAL US HIGHWAY</b>		<b>7.680</b>
<b>TOTAL STATE</b>		<b>17.942</b>
INTERSTATE		
I-91	7.351	
<b>TOTAL INTERSTATE</b>		<b>7.351</b>
INTERSTATE - Ramps		
I-91	1.042	
<b>TOTAL INTERSTATE - Ramps</b>		<b>1.042</b>
<b>TOTAL INTERSTATE</b>		<b>8.393</b>
<b>TOTAL, TRAVELED HIGHWAYS, FEB. 10, 2016:</b>		<b>89.475</b>

(Excludes Class 4 and Legal Trail Mileage)

- HIGHWAYS**
- INTERSTATE
  - U.S. ROUTE
  - STATE ROUTE
  - CLASS 1
  - CLASS 2
  - CLASS 3
  - CLASS 4
  - LEGAL TRAIL
- INTERSTATE OR DIVIDED HIGHWAY  
STATE - HARD SURFACE OR PAVED  
TOWN - HARD SURFACE OR PAVED  
GRAVEL  
SOIL OR GRADED AND DRAINED EARTH  
UNIMPROVED OR PRIMITIVE  
IMPASSABLE OR UNTRAVELED  
LEGAL TRAIL  
DISCONTINUED  
HIGHWAY CLASS CHANGE  
RAILROAD  
INACTIVE RAILROAD  
NFR NATIONAL FOREST ROAD  
SFH STATE FOREST HIGHWAY  
P PARK AND RIDE

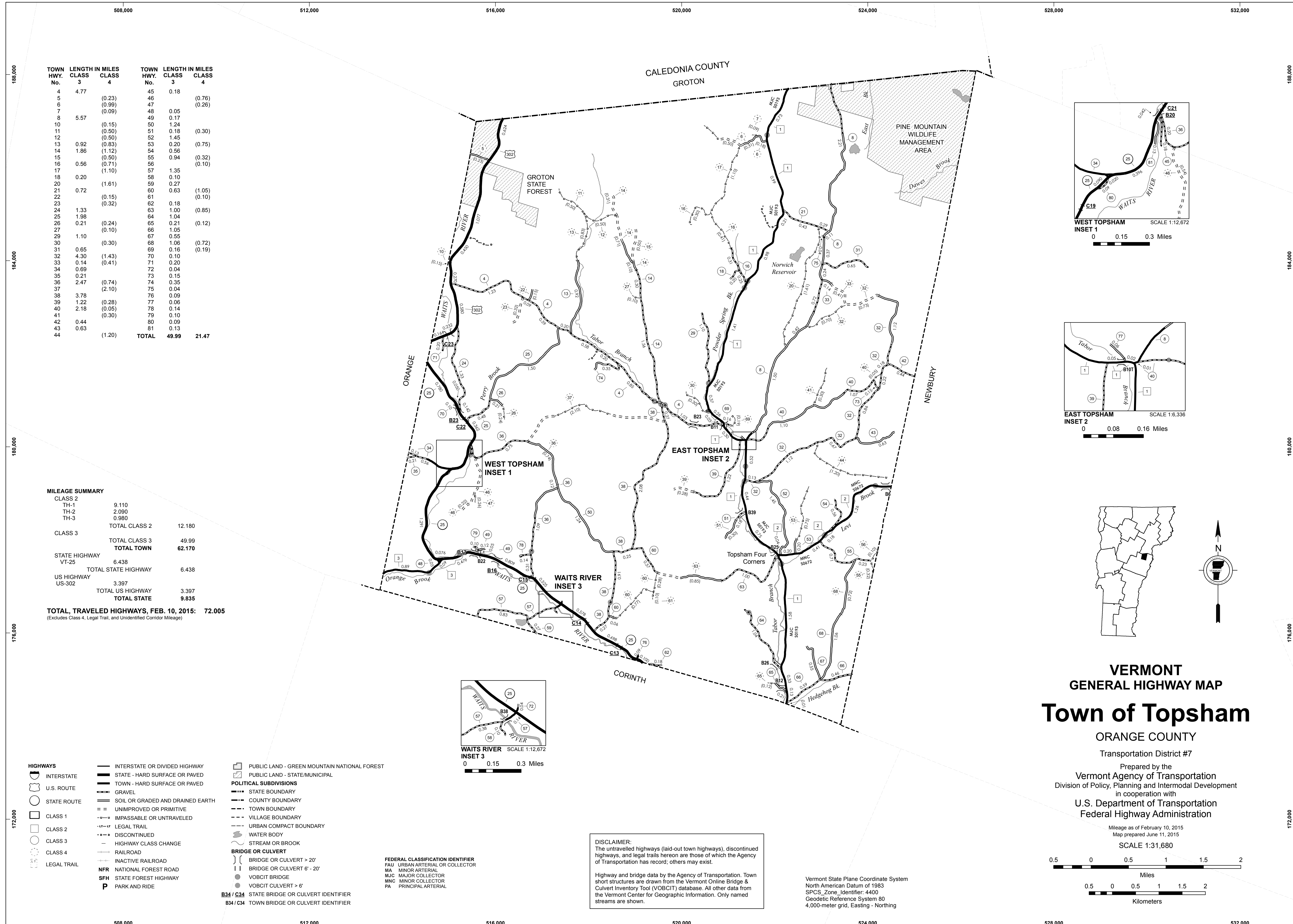
- PUBLIC LAND - GREEN MOUNTAIN NATIONAL FOREST  
PUBLIC LAND - STATE/MUNICIPAL
- POLITICAL SUBDIVISIONS**
- STATE BOUNDARY
  - COUNTY BOUNDARY
  - TOWN BOUNDARY
  - VILLAGE BOUNDARY
  - URBAN COMPACT BOUNDARY
- WATER BODY  
STREAM OR BROOK
- BRIDGE OR CULVERT**
- BRIDGE OR CULVERT > 20'
  - BRIDGE OR CULVERT 6' - 20'
  - VOBCIT BRIDGE
  - VOBCIT CULVERT > 6'
- B34 / C34** STATE BRIDGE OR CULVERT IDENTIFIER  
**B34 / C34** TOWN BRIDGE OR CULVERT IDENTIFIER

- FEDERAL CLASSIFICATION IDENTIFIER**
- FAU URBAN ARTERIAL OR COLLECTOR
  - MA MINOR ARTERIAL
  - MJC MAJOR COLLECTOR
  - MNC MINOR COLLECTOR
  - PA PRINCIPAL ARTERIAL

**DISCLAIMER:**  
The untraveled highways (laid-out town highways), discontinued highways, and legal trails hereon are those of which the Agency of Transportation has record; others may exist.

Highway and bridge data by the Agency of Transportation. Town short structures are drawn from the Vermont Online Bridge & Culvert Inventory Tool (VOBCIT) database. All other data from the Vermont Center for Geographic Information. Only named streams are shown.

Vermont State Plane Coordinate System  
North American Datum of 1983  
SPCS\_Zone\_Identifier: 4400  
Geodetic Reference System 80  
4,000-meter grid, Easting - Northing

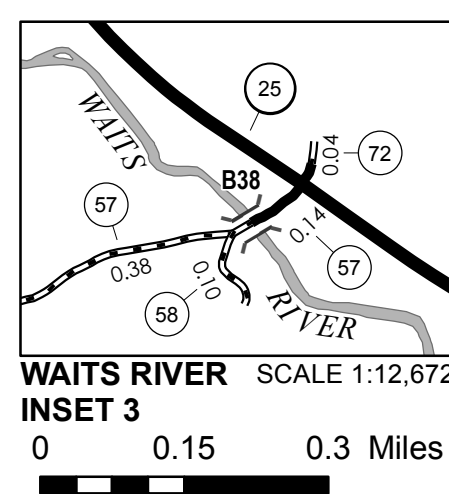
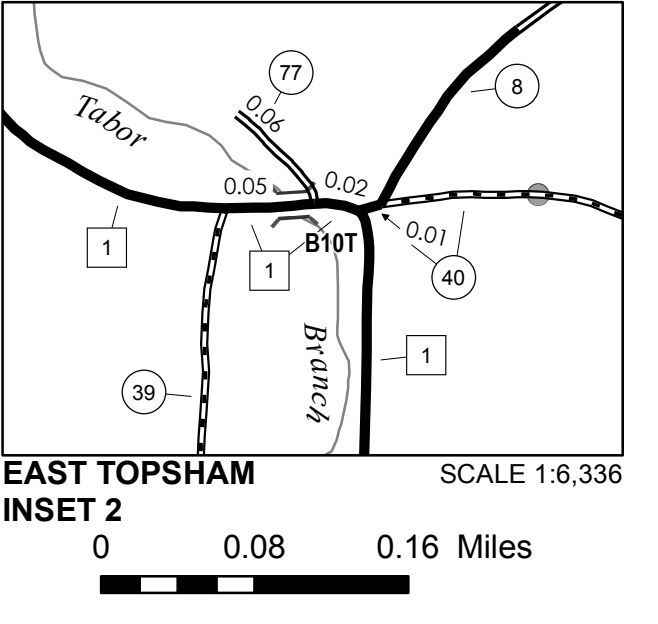
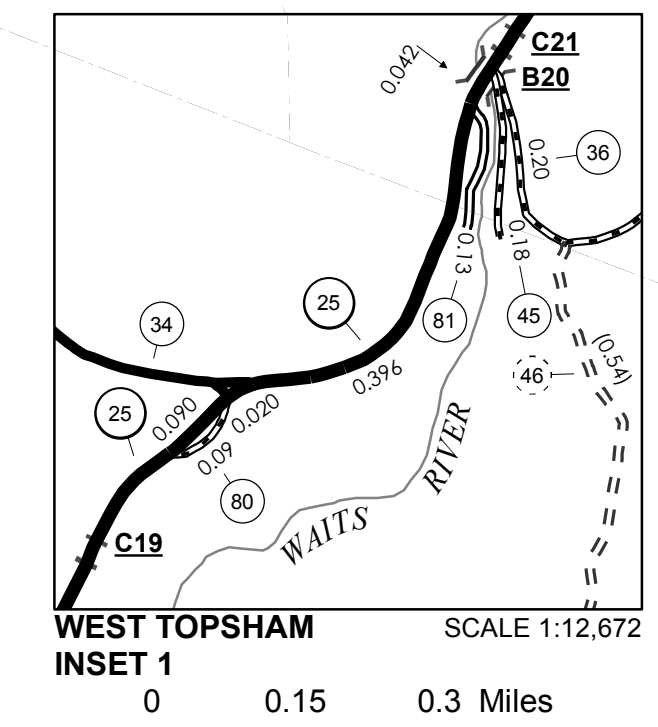


TOWN HWY. No.	LENGTH IN MILES CLASS 3	LENGTH IN MILES CLASS 4	TOWN HWY. No.	LENGTH IN MILES CLASS 3	LENGTH IN MILES CLASS 4
4	4.77		45	0.18	
5		(0.23)	46		(0.76)
6		(0.99)	47		(0.26)
7		(0.09)	48	0.05	
8	5.57		49	0.17	
10		(0.15)	50	1.24	
11		(0.50)	51	0.18	(0.30)
12		(0.50)	52	1.45	
13	0.92	(0.83)	53	0.20	(0.75)
14	1.86	(1.12)	54	0.56	
15		(0.50)	55	0.94	(0.32)
16	0.56	(0.71)	56		(0.10)
17		(1.10)	57	1.35	
18	0.20		58	0.10	
20		(1.61)	59	0.27	
21	0.72		60	0.63	(1.05)
22		(0.15)	61		(0.10)
23		(0.32)	62	0.18	
24	1.33		63	1.00	
25	1.98		64	1.04	
26	0.21	(0.24)	65	0.21	(0.12)
27		(0.10)	66	1.05	
29	1.10		67	0.55	
30		(0.30)	68	1.06	(0.72)
31	0.65		69	0.16	(0.19)
32	4.30	(1.43)	70	0.10	
33	0.14	(0.41)	71	0.20	
34	0.69		72	0.04	
35	0.21		73	0.15	
36	2.47	(0.74)	74	0.35	
37		(2.10)	75	0.04	
38	3.78		76	0.09	
39	1.22	(0.28)	77	0.06	
40	2.18	(0.05)	78	0.14	
41		(0.30)	79	0.10	
42	0.44		80	0.09	
43	0.63		81	0.13	
44		(1.20)	<b>TOTAL</b>	<b>49.99</b>	<b>21.47</b>

**MILEAGE SUMMARY**

CLASS 2		
TH-1	9.110	
TH-2	2.090	
TH-3	0.980	
<b>TOTAL CLASS 2</b>	<b>12.180</b>	
CLASS 3		
<b>TOTAL CLASS 3</b>	<b>49.99</b>	
<b>TOTAL TOWN</b>	<b>62.170</b>	
STATE HIGHWAY		
VT-25	6.438	
<b>TOTAL STATE HIGHWAY</b>	<b>6.438</b>	
US HIGHWAY		
US-302	3.397	
<b>TOTAL US HIGHWAY</b>	<b>3.397</b>	
<b>TOTAL STATE</b>	<b>9.835</b>	

**TOTAL, TRAVELED HIGHWAYS, FEB. 10, 2015: 72.005**  
 (Excludes Class 4, Legal Trail, and Unidentified Corridor Mileage)



- HIGHWAYS**
  - INTERSTATE
  - U.S. ROUTE
  - STATE ROUTE
  - CLASS 1
  - CLASS 2
  - CLASS 3
  - CLASS 4
  - LEGAL TRAIL
- INTERSTATE OR DIVIDED HIGHWAY
- STATE - HARD SURFACE OR PAVED
- TOWN - HARD SURFACE OR PAVED
- GRAVEL
- SOIL OR GRADED AND DRAINED EARTH
- UNIMPROVED OR PRIMITIVE
- IMPASSABLE OR UNTRAVELED
- LEGAL TRAIL
- DISCONTINUED
- HIGHWAY CLASS CHANGE
- RAILROAD
- INACTIVE RAILROAD
- NFR NATIONAL FOREST ROAD
- SFH STATE FOREST HIGHWAY
- P PARK AND RIDE

- PUBLIC LAND - GREEN MOUNTAIN NATIONAL FOREST
- PUBLIC LAND - STATE/MUNICIPAL
- POLITICAL SUBDIVISIONS**
  - STATE BOUNDARY
  - COUNTY BOUNDARY
  - TOWN BOUNDARY
  - VILLAGE BOUNDARY
  - URBAN COMPACT BOUNDARY
  - WATER BODY
  - STREAM OR BROOK
- BRIDGE OR CULVERT**
  - BRIDGE OR CULVERT > 20'
  - BRIDGE OR CULVERT 6' - 20'
  - VOBCIT BRIDGE
  - VOBCIT CULVERT > 6'
  - STATE BRIDGE OR CULVERT IDENTIFIER
  - TOWN BRIDGE OR CULVERT IDENTIFIER
- FEDERAL CLASSIFICATION IDENTIFIER**
  - FAU URBAN ARTERIAL OR COLLECTOR
  - MA MINOR ARTERIAL
  - MJC MAJOR COLLECTOR
  - MNC MINOR COLLECTOR
  - PA PRINCIPAL ARTERIAL

**DISCLAIMER:**  
 The untraveled highways (laid-out town highways), discontinued highways, and legal trails hereon are those of which the Agency of Transportation has record; others may exist.

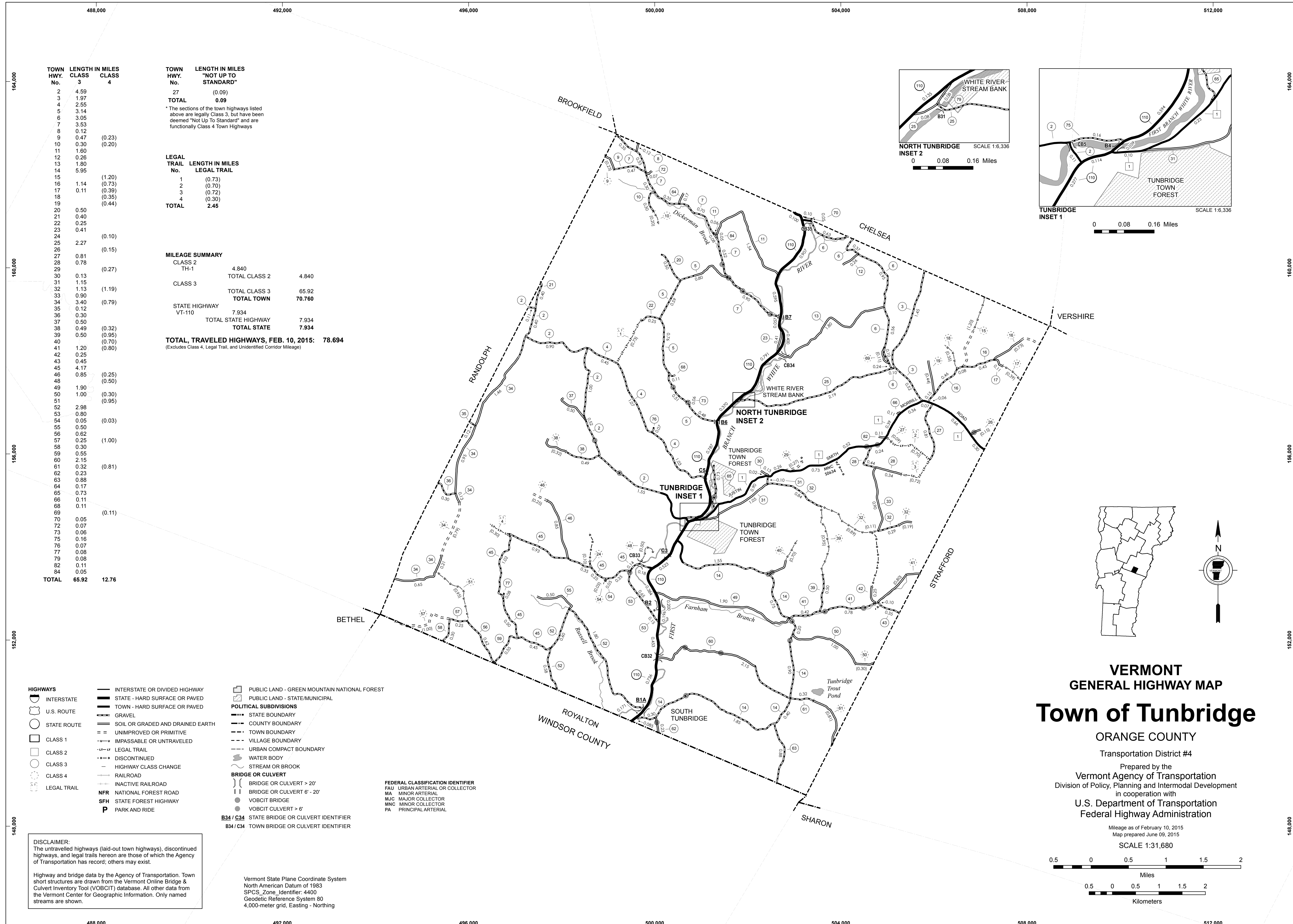
Highway and bridge data by the Agency of Transportation. Town short structures are drawn from the Vermont Online Bridge & Culvert Inventory Tool (VOBCIT) database. All other data from the Vermont Center for Geographic Information. Only named streams are shown.

Vermont State Plane Coordinate System  
 North American Datum of 1983  
 SPCS\_Zone\_Identifier: 4400  
 Geodetic Reference System 80  
 4,000-meter grid, Easting - Northing

**VERMONT**  
**GENERAL HIGHWAY MAP**  
**Town of Topsham**  
 ORANGE COUNTY  
 Transportation District #7

Prepared by the  
 Vermont Agency of Transportation  
 Division of Policy, Planning and Intermodal Development  
 in cooperation with  
 U.S. Department of Transportation  
 Federal Highway Administration

Mileage as of February 10, 2015  
 Map prepared June 11, 2015  
 SCALE 1:31,680



TOWN HWY. No.	LENGTH IN MILES CLASS 3	LENGTH IN MILES CLASS 4
2	4.59	
3	1.97	
4	2.55	
5	3.14	
6	3.05	
7	3.53	
8	0.12	
9	0.47	(0.23)
10	0.30	(0.20)
11	1.60	
12	0.26	
13	1.80	
14	5.95	
15		(1.20)
16	1.14	(0.73)
17	0.11	(0.39)
18		(0.35)
19		(0.44)
20	0.50	
21	0.40	
22	0.25	
23	0.41	
24		(0.10)
25	2.27	
26		(0.15)
27	0.81	
28	0.78	
29		(0.27)
30	0.13	
31	1.15	
32	1.13	(1.19)
33	0.90	
34	3.40	(0.79)
35	0.12	
36	0.30	
37	0.50	
38	0.49	(0.32)
39	0.50	(0.95)
40		(0.70)
41	1.20	(0.80)
42	0.25	
43	0.45	
44	4.17	
45		(0.25)
46	0.85	(0.50)
48	1.90	
50	1.00	(0.30)
51		(0.95)
52	2.98	
53	0.80	
54	0.05	(0.03)
55	0.50	
56	0.62	
57	0.25	(1.00)
58	0.30	
59	0.55	
60	2.15	
61	0.32	(0.81)
62	0.23	
63	0.88	
64	0.17	
65	0.73	
66	0.11	
68	0.11	
69		(0.11)
70	0.05	
72	0.07	
73	0.06	
75	0.16	
76	0.07	
77	0.08	
79	0.11	
82	0.11	
84	0.05	
<b>TOTAL</b>	<b>65.92</b>	<b>12.76</b>

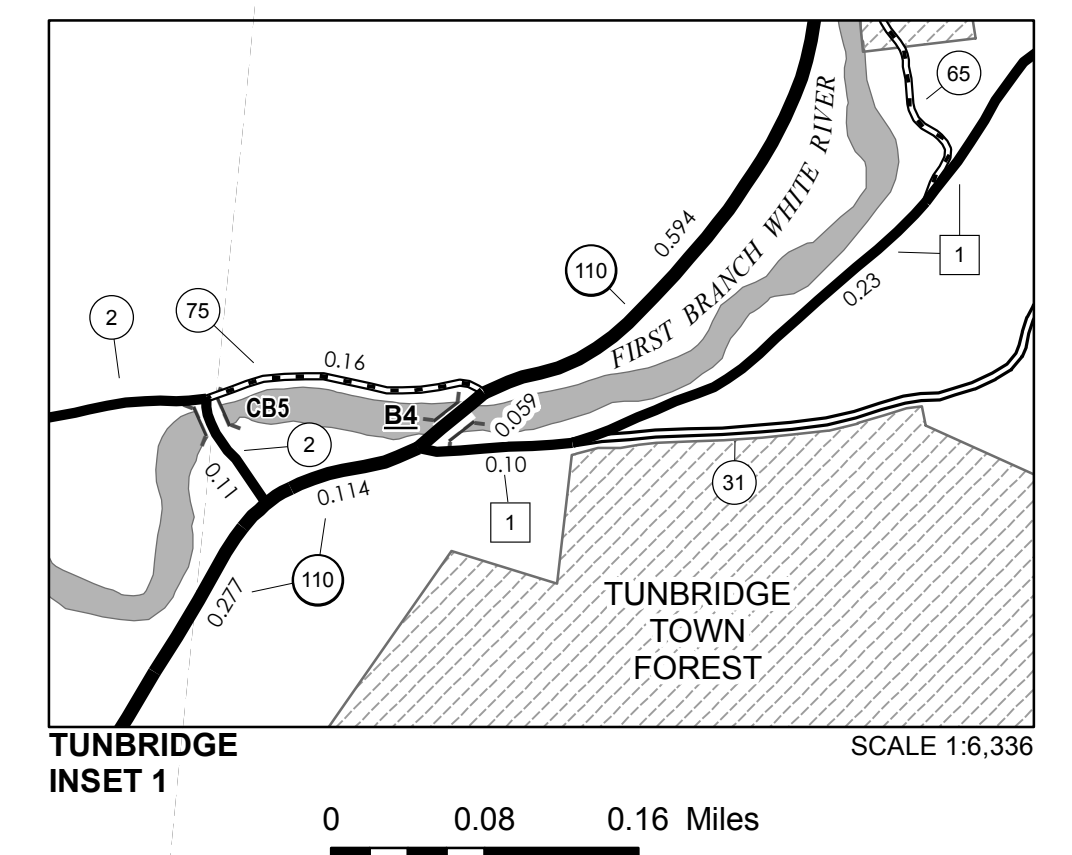
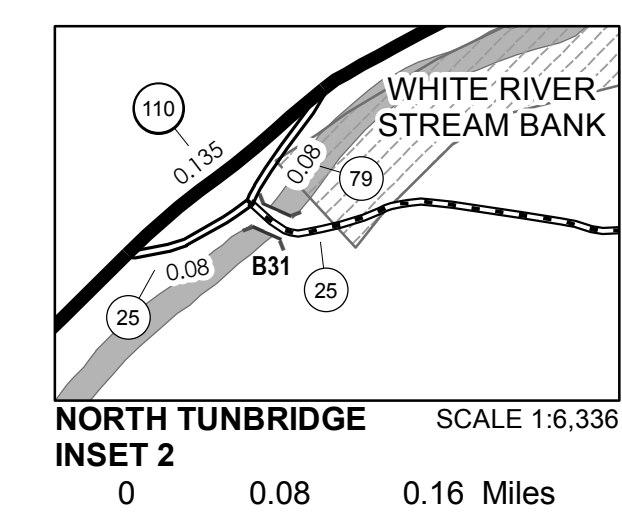
TOWN HWY. No.	LENGTH IN MILES "NOT UP TO STANDARD"
27	(0.09)
<b>TOTAL</b>	<b>0.09</b>

\*The sections of the town highways listed above are legally Class 3, but have been deemed "Not Up To Standard" and are functionally Class 4 Town Highways

LEGAL TRAIL No.	LENGTH IN MILES LEGAL TRAIL
1	(0.73)
2	(0.70)
3	(0.72)
4	(0.30)
<b>TOTAL</b>	<b>2.45</b>

MILEAGE SUMMARY		
CLASS 2		
TH-1	4.840	
TOTAL CLASS 2		4.840
CLASS 3		
TOTAL CLASS 3		65.92
<b>TOTAL TOWN</b>		<b>70.760</b>
STATE HIGHWAY		
VT-110	7.934	
TOTAL STATE HIGHWAY		7.934
<b>TOTAL STATE</b>		<b>7.934</b>

**TOTAL, TRAVELED HIGHWAYS, FEB. 10, 2015: 78.694**  
(Excludes Class 4, Legal Trail, and Unidentified Corridor Mileage)

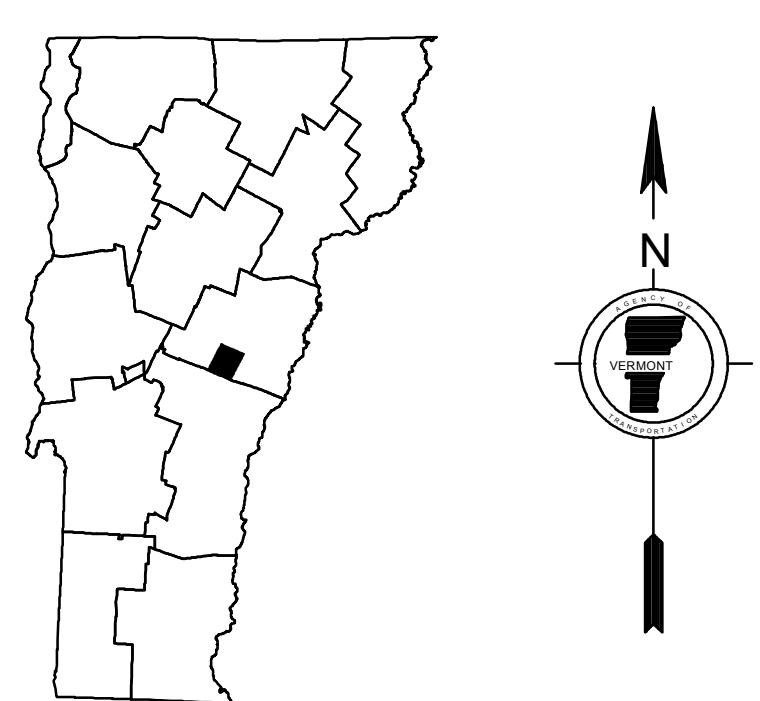


- HIGHWAYS**
  - INTERSTATE
  - U.S. ROUTE
  - STATE ROUTE
  - CLASS 1
  - CLASS 2
  - CLASS 3
  - CLASS 4
  - LEGAL TRAIL
- INTERSTATE OR DIVIDED HIGHWAY
- STATE - HARD SURFACE OR PAVED
- TOWN - HARD SURFACE OR PAVED
- GRAVEL
- SOIL OR GRADED AND DRAINED EARTH
- UNIMPROVED OR PRIMITIVE
- IMPASSABLE OR UNTRAVELED
- LEGAL TRAIL
- DISCONTINUED
- HIGHWAY CLASS CHANGE
- RAILROAD
- INACTIVE RAILROAD
- NFR NATIONAL FOREST ROAD
- SFH STATE FOREST HIGHWAY
- P PARK AND RIDE
- PUBLIC LAND - GREEN MOUNTAIN NATIONAL FOREST
- PUBLIC LAND - STATE/MUNICIPAL
- POLITICAL SUBDIVISIONS**
  - STATE BOUNDARY
  - COUNTY BOUNDARY
  - TOWN BOUNDARY
  - VILLAGE BOUNDARY
  - URBAN COMPACT BOUNDARY
- WATER BODY
  - STREAM OR BROOK
- BRIDGE OR CULVERT**
  - BRIDGE OR CULVERT > 20'
  - BRIDGE OR CULVERT 6' - 20'
  - VOBCIT BRIDGE
  - VOBCIT CULVERT > 6'
  - B34 / C34 STATE BRIDGE OR CULVERT IDENTIFIER
  - B34 / C34 TOWN BRIDGE OR CULVERT IDENTIFIER
- FEDERAL CLASSIFICATION IDENTIFIER**
  - FAU URBAN ARTERIAL OR COLLECTOR
  - MA MINOR ARTERIAL
  - MJC MAJOR COLLECTOR
  - MNC MINOR COLLECTOR
  - PA PRINCIPAL ARTERIAL

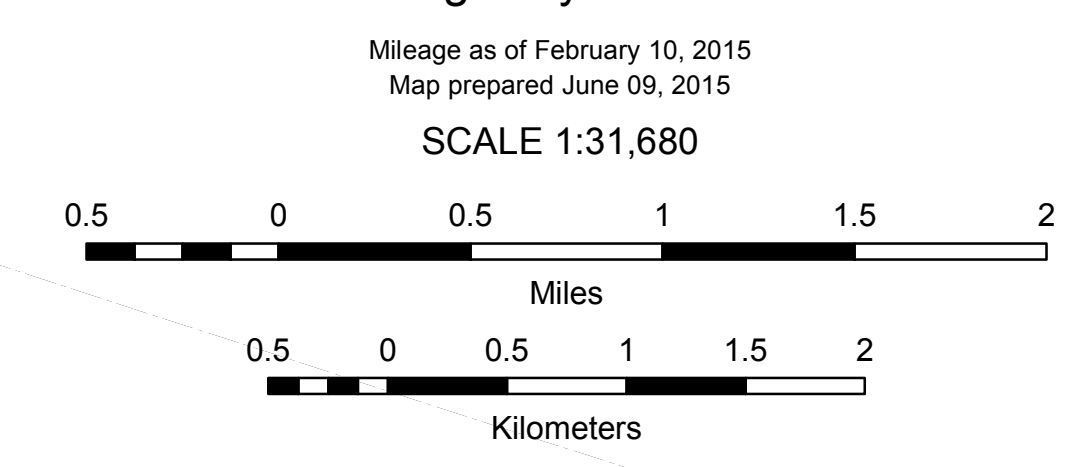
**DISCLAIMER:**  
The untraveled highways (laid-out town highways), discontinued highways, and legal trails hereon are those of which the Agency of Transportation has record; others may exist.

Highway and bridge data by the Agency of Transportation. Town short structures are drawn from the Vermont Online Bridge & Culvert Inventory Tool (VOBCIT) database. All other data from the Vermont Center for Geographic Information. Only named streams are shown.

Vermont State Plane Coordinate System  
North American Datum of 1983  
SPCS\_Zone\_Identifier: 4400  
Geodetic Reference System 80  
4,000-meter grid, Easting - Northing



**VERMONT**  
**GENERAL HIGHWAY MAP**  
**Town of Tunbridge**  
ORANGE COUNTY  
Transportation District #4  
Prepared by the  
Vermont Agency of Transportation  
Division of Policy, Planning and Intermodal Development  
in cooperation with  
U.S. Department of Transportation  
Federal Highway Administration





TOWN HWY. No.	LENGTH IN MILES CLASS 3	LENGTH IN MILES CLASS 4
3	4.88	
4	3.10	
5	0.47 (0.75)	
6	1.52 (1.05)	
7	0.59 (1.12)	
8		(0.54)
9	1.45 (0.54)	
11	1.11 (0.70)	
12		(0.10)
13		(0.15)
14		(0.17)
15	0.09	
16	1.78 (0.56)	
17	0.70	
18	0.70 (1.60)	
19		(0.18)
20	2.17 (2.53)	
21		(0.92)
22	0.57 (0.28)	
23	0.47 (0.84)	
24		(0.14)
26	1.15	
27	0.30 (1.44)	
28	0.05 (2.75)	
29		(0.85)
30		(0.50)
31		(0.20)
32	0.80	
33	0.59	
34	0.09	
35	1.10	
36		(1.42)
37	0.26 (0.24)	
38	2.50	
39	0.15	
40		(0.37)
41		(0.09)
43	0.14	
44	0.04	
45	0.02	
<b>TOTAL</b>	<b>26.79</b>	<b>20.03</b>

**MILEAGE SUMMARY**

CLASS 2		
TH-1	1.480	
TH-2	1.100	
TH-3	2.380	
<b>TOTAL CLASS 2</b>	<b>4.960</b>	
CLASS 3		
<b>TOTAL CLASS 3</b>	<b>26.79</b>	
<b>TOTAL TOWN</b>	<b>31.750</b>	
STATE HIGHWAY		
VT-113	7.731	
<b>TOTAL STATE HIGHWAY</b>	<b>7.731</b>	
<b>TOTAL STATE</b>	<b>7.731</b>	
<b>TOTAL, TRAVELED HIGHWAYS, FEB. 10, 2015:</b>	<b>39.481</b>	

*(Excludes Class 4, Legal Trail, and Unidentified Corridor Mileage)*

TOWN HWY. No.	LENGTH IN MILES "NOT UP TO STANDARD"
28	(0.25)
36	(0.10)
<b>TOTAL</b>	<b>0.35</b>

\*The sections of the town highways listed above are legally Class 3, but have been deemed "Not Up To Standard" and are functionally Class 4 Town Highways

LEGAL TRAIL No.	LENGTH IN MILES LEGAL TRAIL
1	(0.97)
2	(0.15)
3	(0.30)
<b>TOTAL</b>	<b>1.42</b>

- HIGHWAYS**
- INTERSTATE
  - U.S. ROUTE
  - STATE ROUTE
  - CLASS 1
  - CLASS 2
  - CLASS 3
  - CLASS 4
  - LEGAL TRAIL
  - INTERSTATE OR DIVIDED HIGHWAY
  - STATE - HARD SURFACE OR PAVED
  - TOWN - HARD SURFACE OR PAVED
  - GRAVEL
  - SOIL OR GRADED AND DRAINED EARTH
  - UNIMPROVED OR PRIMITIVE
  - IMPASSABLE OR UNTRAVELED
  - LEGAL TRAIL
  - DISCONTINUED
  - HIGHWAY CLASS CHANGE
  - RAILROAD
  - INACTIVE RAILROAD
  - NATIONAL FOREST ROAD
  - STATE FOREST HIGHWAY
  - PARK AND RIDE

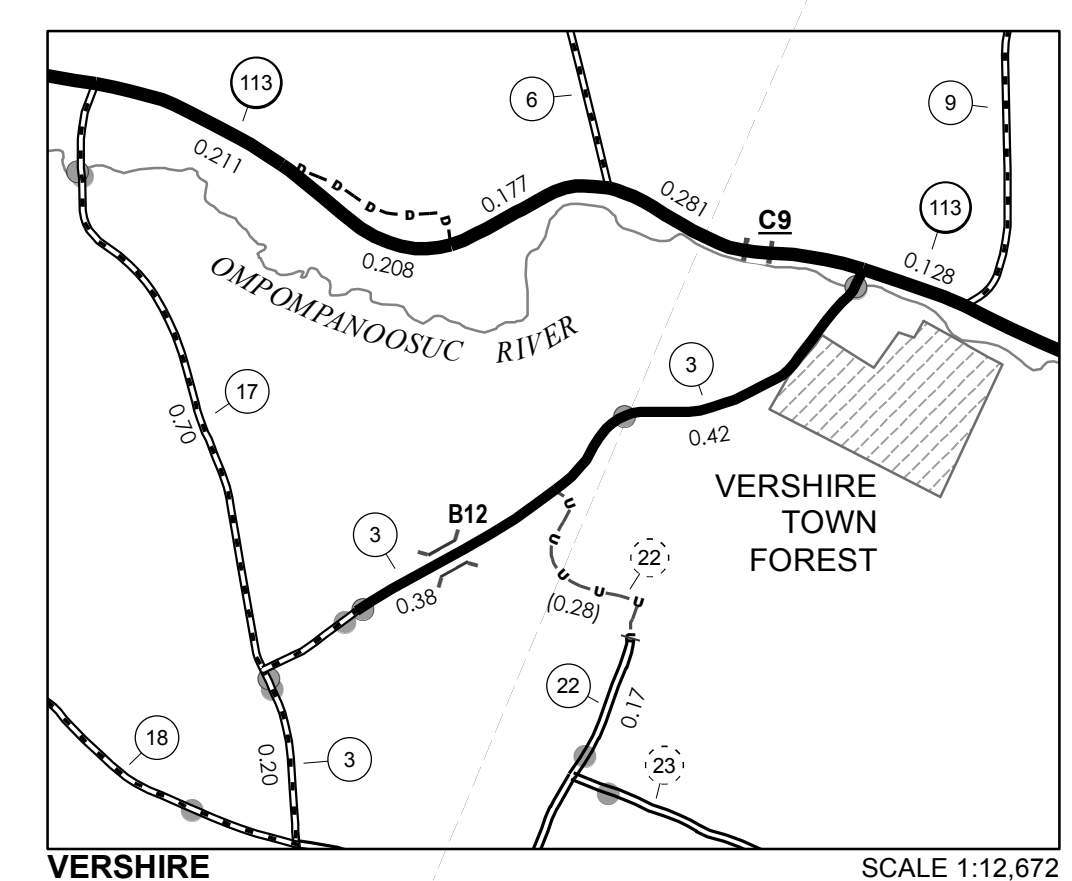
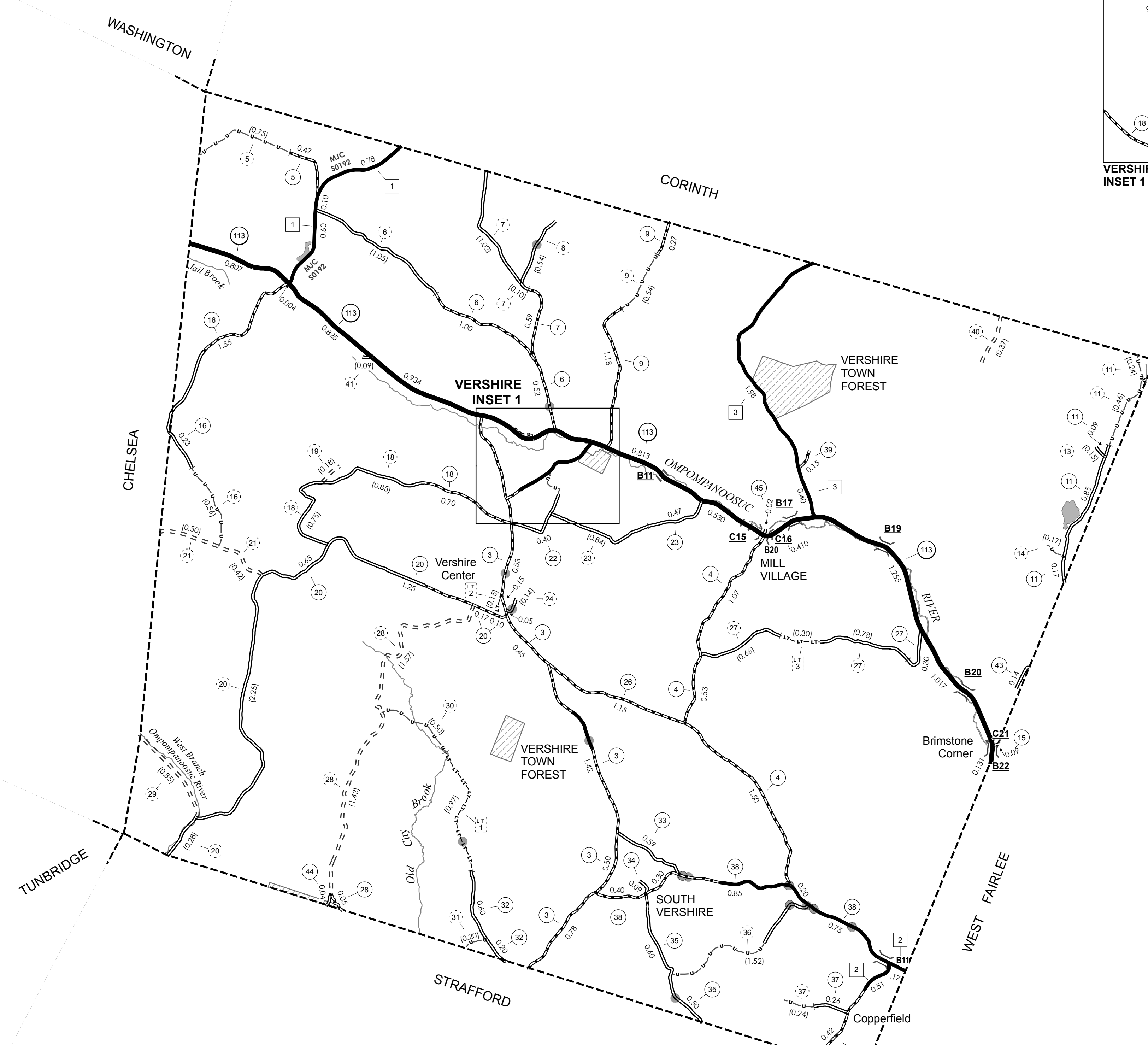
- PUBLIC LAND - GREEN MOUNTAIN NATIONAL FOREST
- PUBLIC LAND - STATE/MUNICIPAL
- POLITICAL SUBDIVISIONS**
- STATE BOUNDARY
- COUNTY BOUNDARY
- TOWN BOUNDARY
- VILLAGE BOUNDARY
- URBAN COMPACT BOUNDARY
- WATER BODY
- STREAM OR BROOK
- BRIDGE OR CULVERT**
- BRIDGE OR CULVERT > 20'
- BRIDGE OR CULVERT 6' - 20'
- VOBICIT BRIDGE
- VOBICIT CULVERT > 6'
- B34 / C34 STATE BRIDGE OR CULVERT IDENTIFIER**
- B34 / C34 TOWN BRIDGE OR CULVERT IDENTIFIER**

- FEDERAL CLASSIFICATION IDENTIFIER**
- FAU URBAN ARTERIAL OR COLLECTOR
  - MA MINOR ARTERIAL
  - MJC MAJOR COLLECTOR
  - MNC MINOR COLLECTOR
  - PA PRINCIPAL ARTERIAL

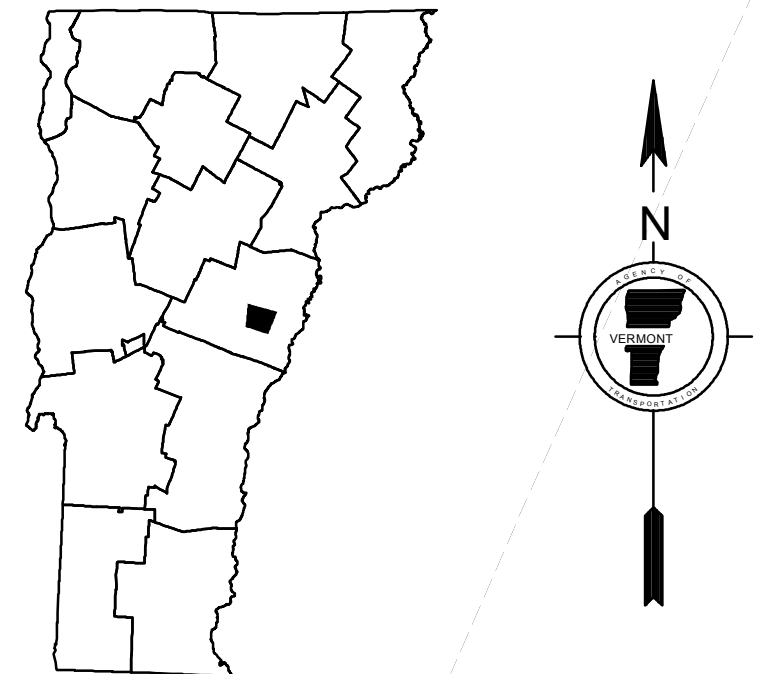
**DISCLAIMER:**  
The untraveled highways (laid-out town highways), discontinued highways, and legal trails hereon are those of which the Agency of Transportation has record; others may exist.

Highway and bridge data by the Agency of Transportation. Town short structures are drawn from the Vermont Online Bridge & Culvert Inventory Tool (VOBCIT) database. All other data from the Vermont Center for Geographic Information. Only named streams are shown.

Vermont State Plane Coordinate System  
North American Datum of 1983  
SPCS\_Zone\_Identifier: 4400  
Geodetic Reference System 80  
4,000-meter grid, Easting - Northing



0 0.15 0.3 Miles



**VERMONT  
GENERAL HIGHWAY MAP  
Town of Vershire**

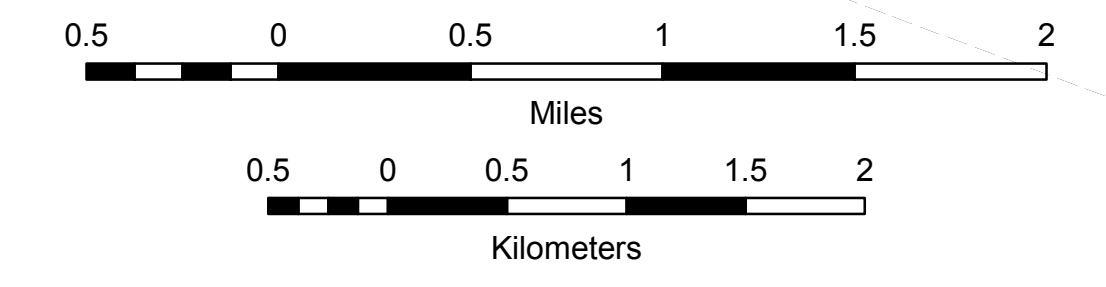
ORANGE COUNTY

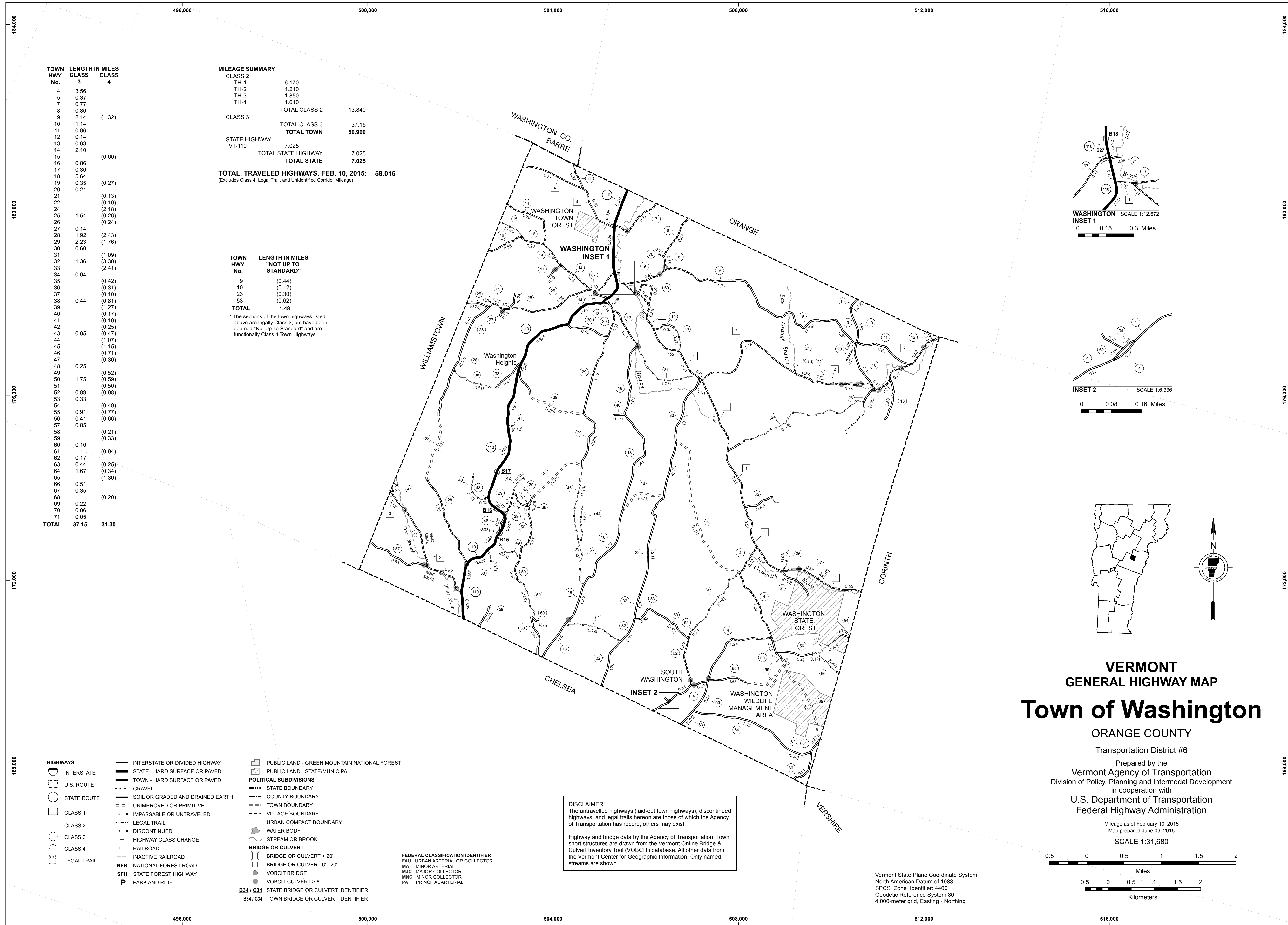
Transportation District #4

Prepared by the  
Vermont Agency of Transportation  
Division of Policy, Planning and Intermodal Development  
in cooperation with  
U.S. Department of Transportation  
Federal Highway Administration

Mileage as of February 10, 2015  
Map prepared June 09, 2015

SCALE 1:31,680





TOWN HWY. No.	LENGTH IN MILES CLASS 3	LENGTH IN MILES CLASS 4
4	3.56	
5	0.37	
7	0.77	
8	0.80	
9	2.14	(1.32)
10	1.14	
11	0.86	
12	0.14	
13	0.63	
14	2.10	
15		(0.60)
16	0.86	
17	0.30	
18	5.64	
19	0.35	(0.27)
20	0.21	
21		(0.13)
22		(0.10)
24		(2.18)
25	1.54	(0.26)
26		(0.24)
27	0.14	
28	1.92	(2.43)
29	2.23	(1.76)
30	0.60	
31		(1.09)
32	1.36	(3.30)
33		(2.41)
34	0.04	
35		(0.42)
36		(0.31)
37		(0.10)
38	0.44	(0.81)
39		(1.27)
40		(0.17)
41		(0.10)
42		(0.25)
43	0.05	(0.47)
44		(1.07)
45		(1.15)
46		(0.71)
47		(0.30)
48	0.25	
49		(0.52)
50	1.75	(0.59)
51		(0.50)
52	0.89	(0.98)
53	0.33	
54		(0.49)
55	0.91	(0.77)
56	0.41	(0.66)
57	0.85	
58		(0.21)
59		(0.33)
60	0.10	
61		(0.94)
62	0.17	
63	0.44	(0.25)
64	1.67	(0.34)
65		(1.30)
66	0.51	
67	0.35	
68		(0.20)
69	0.22	
70	0.06	
71	0.05	
<b>TOTAL</b>	<b>37.15</b>	<b>31.30</b>

**MILEAGE SUMMARY**

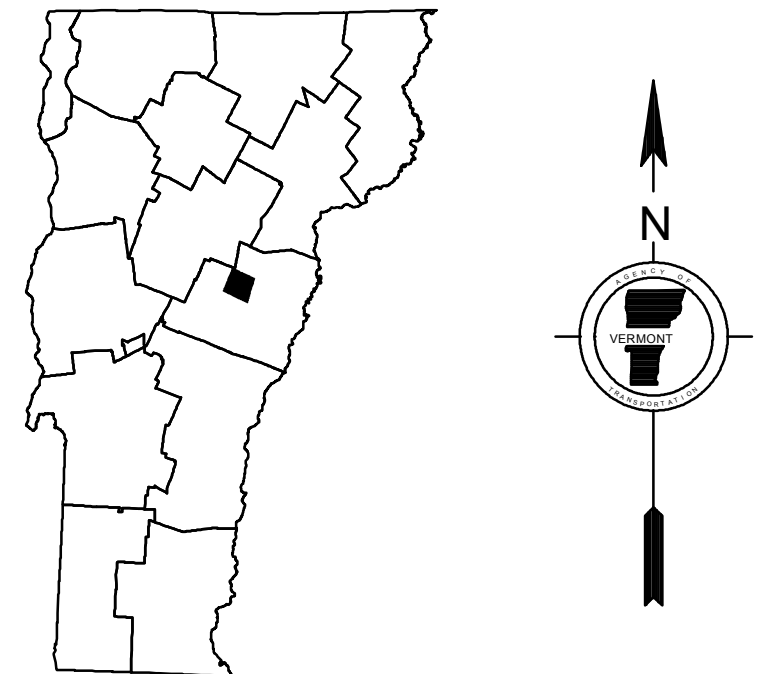
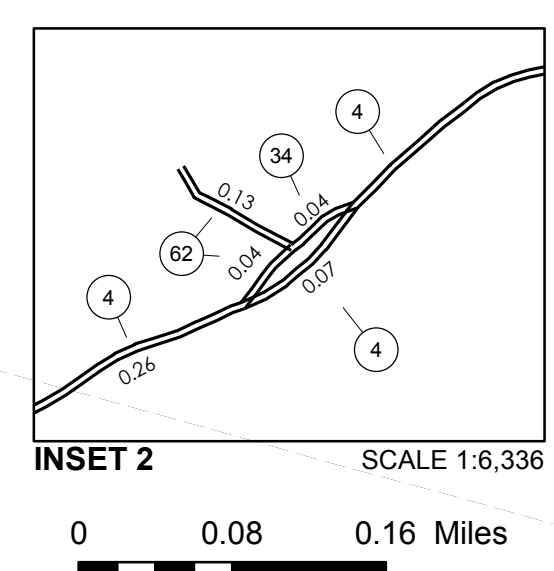
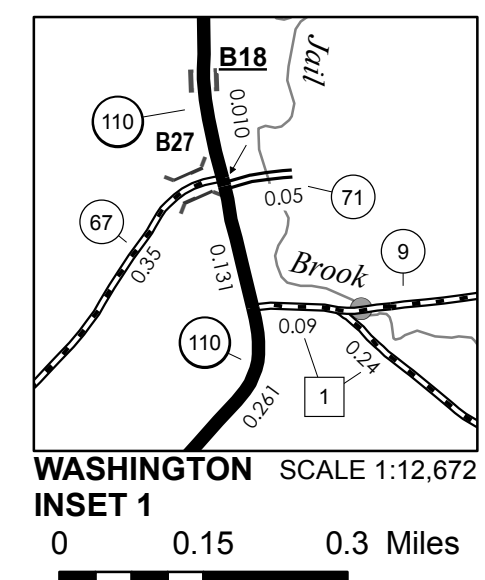
CLASS 2		
TH-1	6.170	
TH-2	4.210	
TH-3	1.850	
TH-4	1.610	
	<b>TOTAL CLASS 2</b>	<b>13.840</b>
CLASS 3		
	<b>TOTAL CLASS 3</b>	<b>37.15</b>
	<b>TOTAL TOWN</b>	<b>50.990</b>
STATE HIGHWAY		
VT-110	7.025	
	<b>TOTAL STATE HIGHWAY</b>	<b>7.025</b>
	<b>TOTAL STATE</b>	<b>7.025</b>

**TOTAL, TRAVELED HIGHWAYS, FEB. 10, 2015: 58.015**  
(Excludes Class 4, Legal Trail, and Unidentified Corridor Mileage)

**TOWN HWY. No. LENGTH IN MILES "NOT UP TO STANDARD"**

9	(0.44)
10	(0.12)
23	(0.30)
53	(0.62)
<b>TOTAL</b>	<b>1.48</b>

\* The sections of the town highways listed above are legally Class 3, but have been deemed "Not Up To Standard" and are functionally Class 4 Town Highways

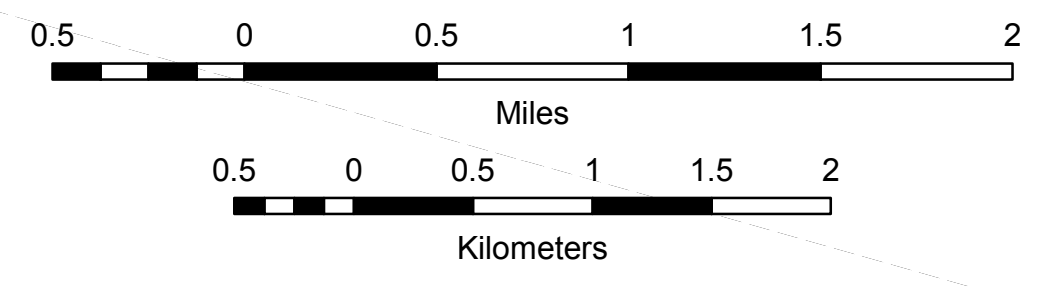


**VERMONT GENERAL HIGHWAY MAP**  
**Town of Washington**

ORANGE COUNTY  
Transportation District #6  
Prepared by the Vermont Agency of Transportation  
Division of Policy, Planning and Intermodal Development  
in cooperation with  
U.S. Department of Transportation  
Federal Highway Administration

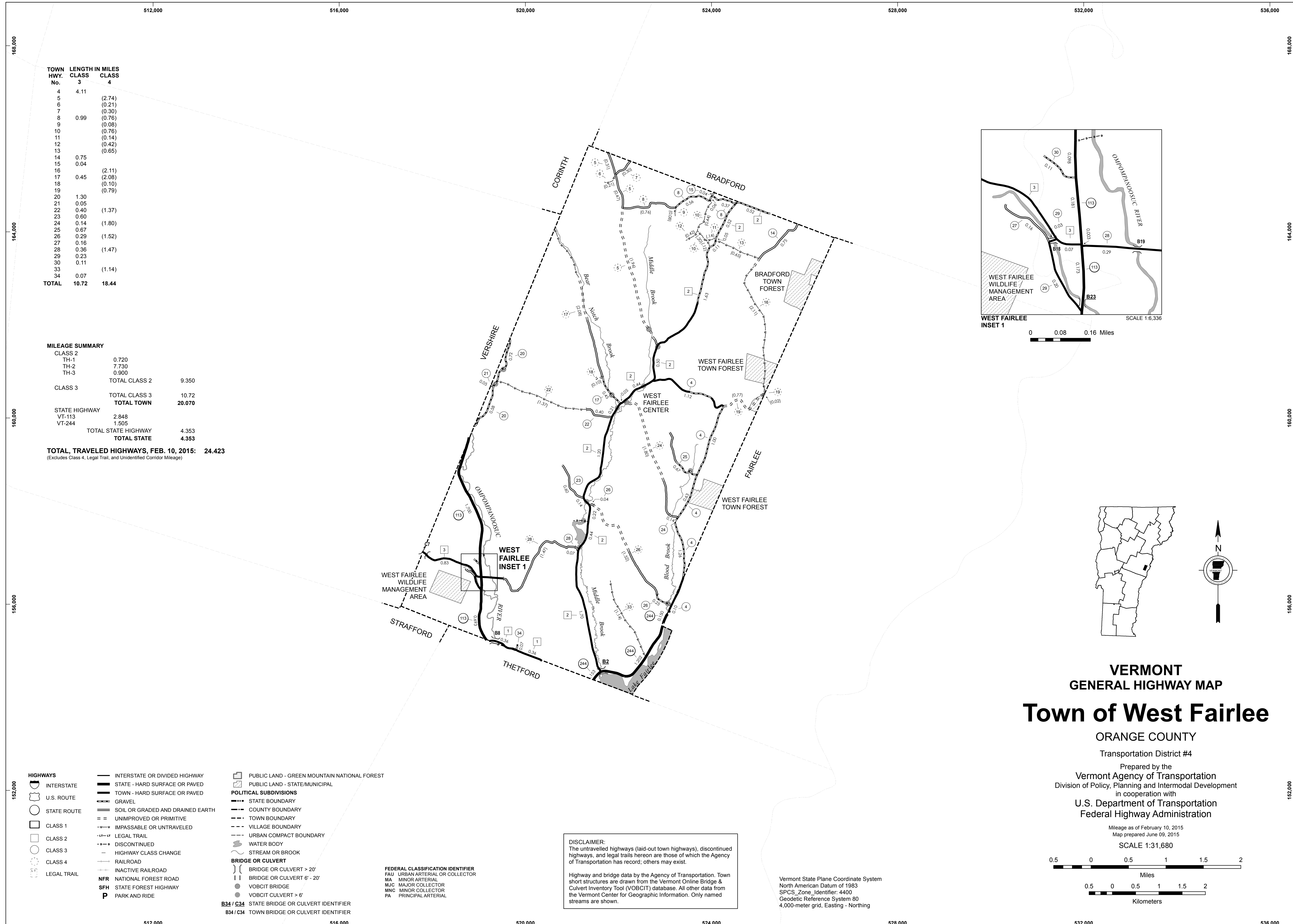
Mileage as of February 10, 2015  
Map prepared June 09, 2015

SCALE 1:31,680



**DISCLAIMER:**  
The untraveled highways (laid-out town highways), discontinued highways, and legal trails hereon are those of which the Agency of Transportation has record; others may exist.  
Highway and bridge data by the Agency of Transportation. Town short structures are drawn from the Vermont Online Bridge & Culvert Inventory Tool (VOBCIT) database. All other data from the Vermont Center for Geographic Information. Only named streams are shown.

- HIGHWAYS**
- INTERSTATE
  - U.S. ROUTE
  - STATE ROUTE
  - CLASS 1
  - CLASS 2
  - CLASS 3
  - CLASS 4
  - LEGAL TRAIL
- INTERSTATE OR DIVIDED HIGHWAY  
STATE - HARD SURFACE OR PAVED  
TOWN - HARD SURFACE OR PAVED  
GRAVEL  
SOIL OR GRADED AND DRAINED EARTH  
UNIMPROVED OR PRIMITIVE  
IMPASSABLE OR UNTRAVELED  
LEGAL TRAIL  
DISCONTINUED  
HIGHWAY CLASS CHANGE  
RAILROAD  
INACTIVE RAILROAD  
NFR NATIONAL FOREST ROAD  
SFH STATE FOREST HIGHWAY  
P PARK AND RIDE
- PUBLIC LAND - GREEN MOUNTAIN NATIONAL FOREST**  
**PUBLIC LAND - STATE/MUNICIPAL**
- POLITICAL SUBDIVISIONS**
- STATE BOUNDARY
  - COUNTY BOUNDARY
  - TOWN BOUNDARY
  - VILLAGE BOUNDARY
  - URBAN COMPACT BOUNDARY
  - WATER BODY
  - STREAM OR BROOK
- BRIDGE OR CULVERT**
- BRIDGE OR CULVERT > 20'
  - BRIDGE OR CULVERT 6' - 20'
  - VOBCIT BRIDGE
  - VOBCIT CULVERT > 6'
  - STATE BRIDGE OR CULVERT IDENTIFIER
  - TOWN BRIDGE OR CULVERT IDENTIFIER
- FEDERAL CLASSIFICATION IDENTIFIER**
- FAU URBAN ARTERIAL OR COLLECTOR
  - MA MINOR ARTERIAL
  - MJC MAJOR COLLECTOR
  - MNC MINOR COLLECTOR
  - PA PRINCIPAL ARTERIAL

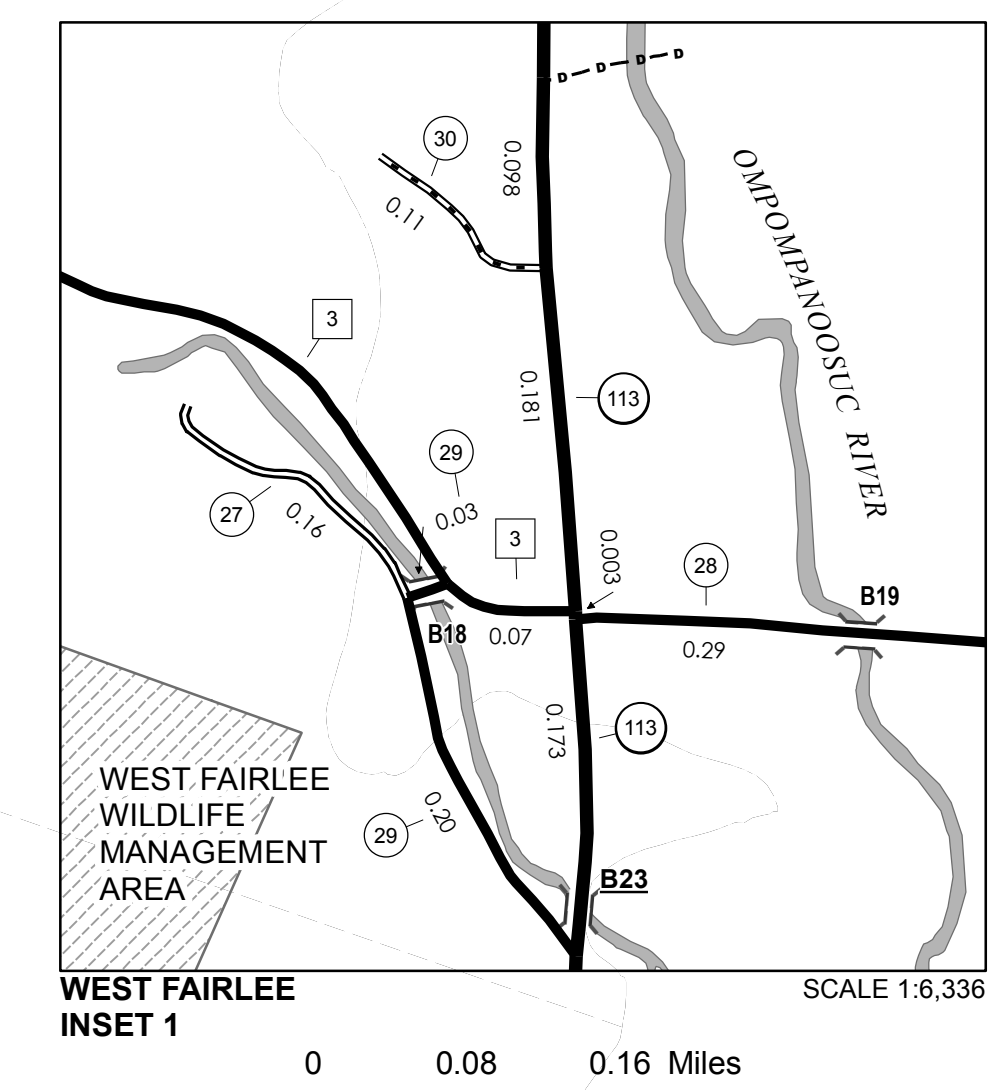


TOWN HWY. No.	LENGTH IN MILES CLASS 3	CLASS 4
4	4.11	
5		(2.74)
6		(0.21)
7		(0.30)
8	0.99	(0.76)
9		(0.08)
10		(0.76)
11		(0.14)
12		(0.42)
13		(0.65)
14	0.75	
15	0.04	
16		(2.11)
17	0.45	(2.08)
18		(0.10)
19		(0.79)
20	1.30	
21	0.05	
22	0.40	(1.37)
23	0.60	
24	0.14	(1.80)
25	0.67	
26	0.29	(1.52)
27	0.16	
28	0.36	(1.47)
29	0.23	
30	0.11	
33		(1.14)
34	0.07	
<b>TOTAL</b>	<b>10.72</b>	<b>18.44</b>

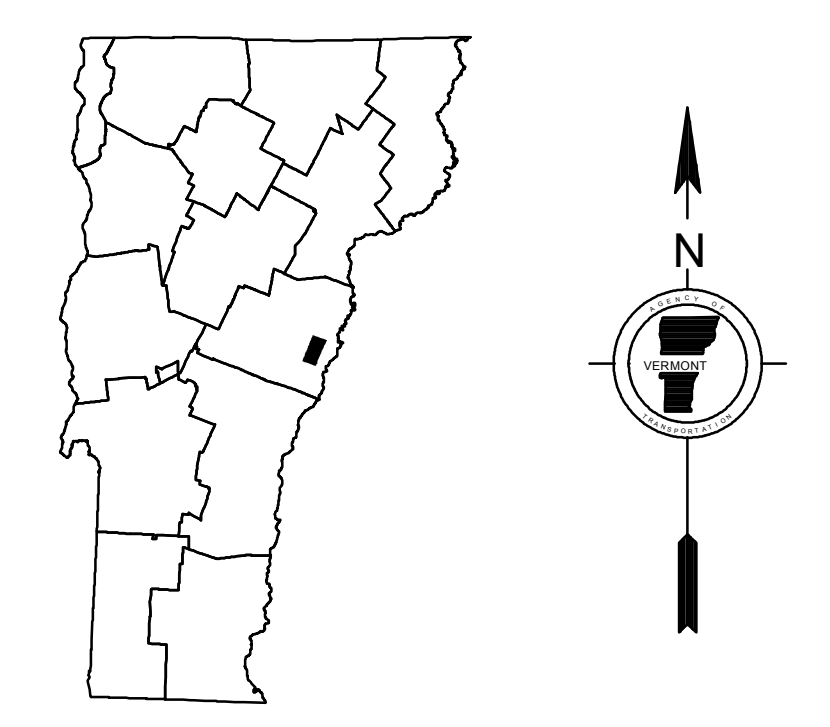
**MILEAGE SUMMARY**

CLASS 2		
TH-1	0.720	
TH-2	7.730	
TH-3	0.900	
<b>TOTAL CLASS 2</b>		<b>9.350</b>
<b>TOTAL CLASS 3</b>		<b>10.72</b>
<b>TOTAL TOWN</b>		<b>20.070</b>
<b>STATE HIGHWAY</b>		
VT-113	2.848	
VT-244	1.505	
<b>TOTAL STATE HIGHWAY</b>		<b>4.353</b>
<b>TOTAL STATE</b>		<b>4.353</b>

**TOTAL, TRAVELED HIGHWAYS, FEB. 10, 2015: 24.423**  
 (Excludes Class 4, Legal Trail, and Unidentified Corridor Mileage)



0 0.08 0.16 Miles



**VERMONT**  
**GENERAL HIGHWAY MAP**  
**Town of West Fairlee**

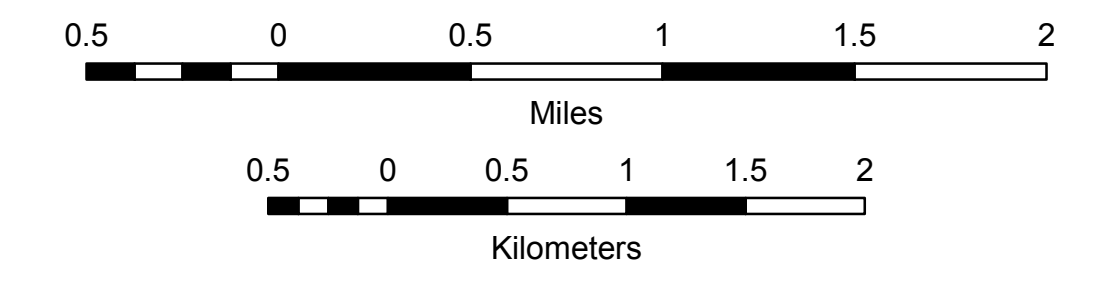
ORANGE COUNTY

Transportation District #4

Prepared by the  
 Vermont Agency of Transportation  
 Division of Policy, Planning and Intermodal Development  
 in cooperation with  
 U.S. Department of Transportation  
 Federal Highway Administration

Mileage as of February 10, 2015  
 Map prepared June 09, 2015

SCALE 1:31,680



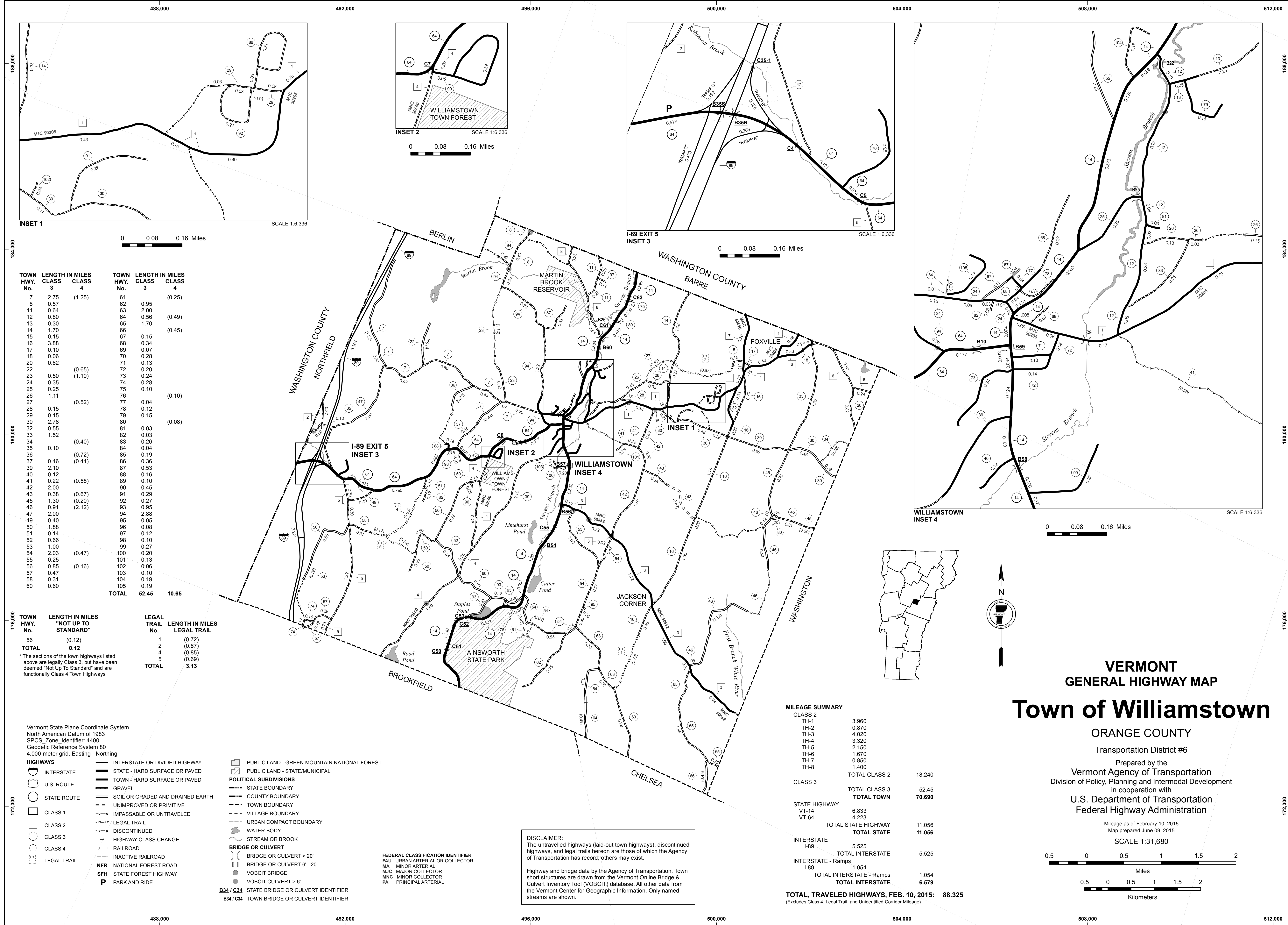
- HIGHWAYS**
- INTERSTATE
- STATE - HARD SURFACE OR PAVED
- TOWN - HARD SURFACE OR PAVED
- GRAVEL
- SOIL OR GRADED AND DRAINED EARTH
- UNIMPROVED OR PRIMITIVE
- IMPASSABLE OR UNTRAVELED
- LEGAL TRAIL
- DISCONTINUED
- HIGHWAY CLASS CHANGE
- RAILROAD
- INACTIVE RAILROAD
- NATIONAL FOREST ROAD
- STATE FOREST HIGHWAY
- PARK AND RIDE
- PUBLIC LAND - GREEN MOUNTAIN NATIONAL FOREST
- PUBLIC LAND - STATE/MUNICIPAL
- POLITICAL SUBDIVISIONS**
- STATE BOUNDARY
- COUNTY BOUNDARY
- TOWN BOUNDARY
- VILLAGE BOUNDARY
- URBAN COMPACT BOUNDARY
- WATER BODY
- STREAM OR BROOK
- BRIDGE OR CULVERT**
- BRIDGE OR CULVERT > 20'
- BRIDGE OR CULVERT 6' - 20'
- VOBCIT BRIDGE
- VOBCIT CULVERT > 6'
- STATE BRIDGE OR CULVERT IDENTIFIER
- TOWN BRIDGE OR CULVERT IDENTIFIER

- FEDERAL CLASSIFICATION IDENTIFIER**
- FAU URBAN ARTERIAL OR COLLECTOR
- MA MINOR ARTERIAL
- MJC MAJOR COLLECTOR
- MNC MINOR COLLECTOR
- PA PRINCIPAL ARTERIAL

**DISCLAIMER:**  
 The untraveled highways (laid-out town highways), discontinued highways, and legal trails hereon are those of which the Agency of Transportation has record; others may exist.

Highway and bridge data by the Agency of Transportation. Town short structures are drawn from the Vermont Online Bridge & Culvert Inventory Tool (VOBCIT) database. All other data from the Vermont Center for Geographic Information. Only named streams are shown.

Vermont State Plane Coordinate System  
 North American Datum of 1983  
 SPCS\_Zone\_Identifier: 4400  
 Geodetic Reference System 80  
 4,000-meter grid, Easting - Northing



TOWN HWY. No.	LENGTH IN MILES CLASS 3	LENGTH IN MILES CLASS 4	TOWN HWY. No.	LENGTH IN MILES CLASS 3	LENGTH IN MILES CLASS 4
7	2.75	(1.25)	61	0.95	(0.25)
8	0.57		62	0.95	
11	0.64		63	2.00	
12	0.80		64	0.56	(0.49)
13	0.30		65	1.70	
14	1.70		66		(0.45)
15	0.15		67	0.15	
16	3.88		68	0.34	
17	0.10		69	0.07	
18	0.06		70	0.28	
20	0.62		71	0.13	
22		(0.65)	72	0.20	
23	0.50	(1.10)	73	0.24	
24	0.35		74	0.28	
25	0.25		75	0.10	
26	1.11		76		(0.10)
27		(0.52)	77	0.04	
28	0.15		78	0.12	
29	0.15		79	0.15	(0.08)
30	2.78		80		
32	0.55		81	0.03	
33	1.52		82	0.03	
34		(0.40)	83	0.26	
35	0.10		84	0.04	
36		(0.72)	85	0.19	
37	0.46	(0.44)	86	0.36	
39	2.10		87	0.53	
40	0.12		88	0.16	
41	0.22	(0.58)	89	0.10	
42	2.00		90	0.45	
43	0.38	(0.67)	91	0.29	
45	1.30	(0.20)	92	0.27	
46	0.91	(2.12)	93	0.95	
47	2.00		94	2.88	
49	0.40		95	0.05	
50	1.88		96	0.08	
51	0.14		97	0.12	
52	0.66		98	0.10	
53	1.00		99	0.27	
54	2.03	(0.47)	100	0.20	
55	0.25		101	0.13	
56	0.85	(0.16)	102	0.06	
57	0.47		103	0.10	
58	0.31		104	0.19	
60	0.60		105	0.19	
<b>TOTAL</b>	<b>52.45</b>	<b>10.65</b>			

TOWN HWY. No.	LENGTH IN MILES "NOT UP TO STANDARD"	LEGAL TRAIL No.	LENGTH IN MILES LEGAL TRAIL
56	(0.12)	1	(0.72)
		2	(0.87)
		4	(0.85)
		5	(0.69)
<b>TOTAL</b>	<b>0.12</b>	<b>TOTAL</b>	<b>3.13</b>

Vermont State Plane Coordinate System  
 North American Datum of 1983  
 SPCS\_Zone\_Identifier: 4400  
 Geodetic Reference System 80  
 4,000-meter grid, Easting - Northing

- HIGHWAYS**
- INTERSTATE OR DIVIDED HIGHWAY
  - STATE - HARD SURFACE OR PAVED
  - TOWN - HARD SURFACE OR PAVED
  - GRAVEL
  - SOIL OR GRADED AND DRAINED EARTH
  - UNIMPROVED OR PRIMITIVE
  - IMPASSABLE OR UNTRAVELED
  - LEGAL TRAIL
  - DISCONTINUED
  - HIGHWAY CLASS CHANGE
  - RAILROAD
  - INACTIVE RAILROAD
  - NATIONAL FOREST ROAD
  - STATE FOREST HIGHWAY
  - PARK AND RIDE
- PUBLIC LAND - GREEN MOUNTAIN NATIONAL FOREST**
- PUBLIC LAND - STATE/MUNICIPAL**
- POLITICAL SUBDIVISIONS**
- STATE BOUNDARY
  - COUNTY BOUNDARY
  - TOWN BOUNDARY
  - VILLAGE BOUNDARY
  - URBAN COMPACT BOUNDARY
  - WATER BODY
  - STREAM OR BROOK
- BRIDGE OR CULVERT**
- BRIDGE OR CULVERT > 20'
  - BRIDGE OR CULVERT 6' - 20'
  - VOBCIT BRIDGE
  - VOBCIT CULVERT > 6'
- FEDERAL CLASSIFICATION IDENTIFIER**
- FAU URBAN ARTERIAL OR COLLECTOR
  - MA MINOR ARTERIAL
  - MJC MAJOR COLLECTOR
  - MNC MINOR COLLECTOR
  - PA PRINCIPAL ARTERIAL
- B34 / C34 STATE BRIDGE OR CULVERT IDENTIFIER**
- B34 / C34 TOWN BRIDGE OR CULVERT IDENTIFIER**

**DISCLAIMER:**  
 The untraveled highways (laid-out town highways), discontinued highways, and legal trails hereon are those of which the Agency of Transportation has record; others may exist.  
 Highway and bridge data by the Agency of Transportation. Town short structures are drawn from the Vermont Online Bridge & Culvert Inventory Tool (VOBCIT) database. All other data from the Vermont Center for Geographic Information. Only named streams are shown.

**MILEAGE SUMMARY**

CLASS 2		
TH-1	3.960	
TH-2	0.870	
TH-3	4.020	
TH-4	3.320	
TH-5	2.150	
TH-6	1.670	
TH-7	0.850	
TH-8	1.400	
<b>TOTAL CLASS 2</b>	<b>18.240</b>	
CLASS 3		
<b>TOTAL CLASS 3</b>	<b>52.45</b>	
<b>TOTAL TOWN</b>	<b>70.690</b>	
STATE HIGHWAY		
VT-14	6.833	
VT-64	4.223	
<b>TOTAL STATE HIGHWAY</b>	<b>11.056</b>	
<b>TOTAL STATE</b>	<b>11.056</b>	
INTERSTATE		
I-89	5.525	
<b>TOTAL INTERSTATE</b>	<b>5.525</b>	
INTERSTATE - Ramps		
I-89	1.054	
<b>TOTAL INTERSTATE - Ramps</b>	<b>1.054</b>	
<b>TOTAL INTERSTATE</b>	<b>6.579</b>	
<b>TOTAL, TRAVELED HIGHWAYS, FEB. 10, 2015:</b>	<b>88.325</b>	

(Excludes Class 4, Legal Trail, and Unidentified Corridor Mileage)

**VERMONT**  
**GENERAL HIGHWAY MAP**  
**Town of Williamstown**

ORANGE COUNTY  
 Transportation District #6  
 Prepared by the  
 Vermont Agency of Transportation  
 Division of Policy, Planning and Intermodal Development  
 in cooperation with  
 U.S. Department of Transportation  
 Federal Highway Administration  
 Mileage as of February 10, 2015  
 Map prepared June 09, 2015  
 SCALE 1:31,680

0.5 0 0.5 1 1.5 2  
 Miles  
 0.5 0 0.5 1 1.5 2  
 Kilometers