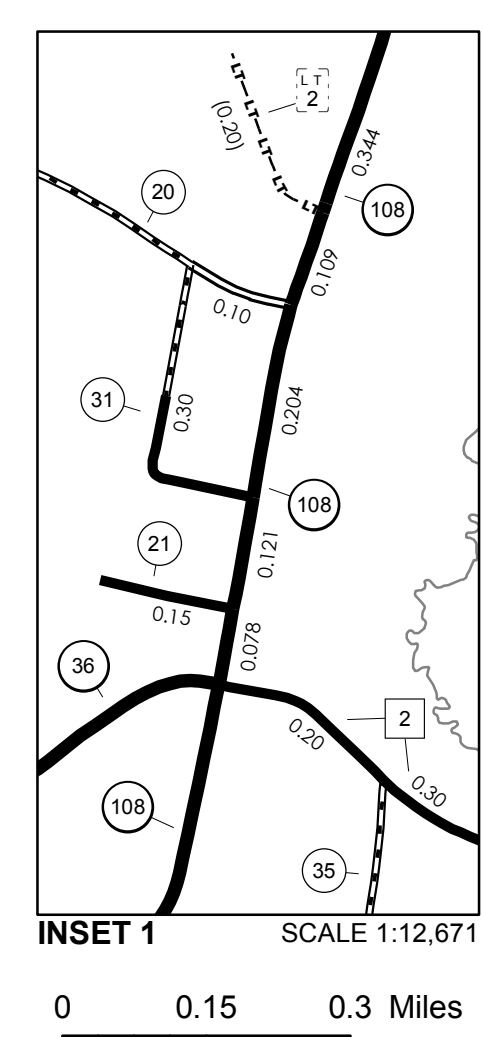
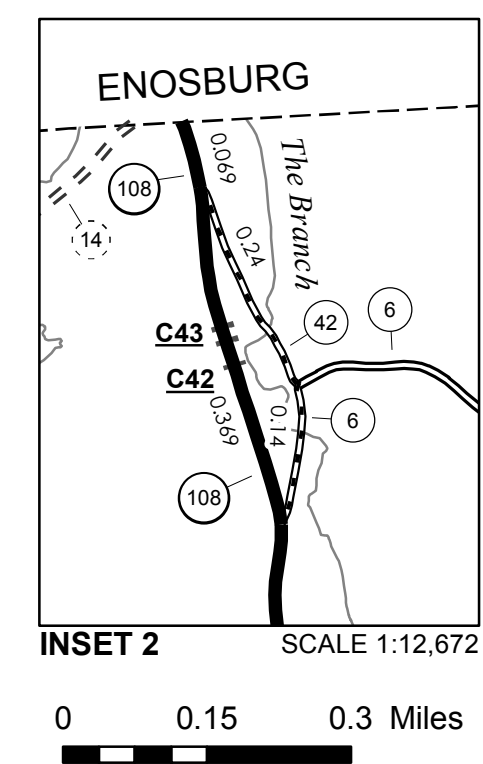


TOWN HWY. No.	LENGTH IN MILES CLASS 3	CLASS 4
4	0.35	
5	0.45	
6	0.79	
7	0.33	
8	3.20	
9	0.25	
10	1.70	
11	0.20	
13	0.51	(1.54)
14	1.48	(1.38)
15	0.64	
17		(0.65)
18	0.36	(0.14)
19	0.13	(0.62)
20	3.09	
21	0.15	
22	0.22	(0.68)
23	0.90	
25	1.80	
26		(0.20)
27	0.65	(0.18)
28	1.10	
29	1.03	
30	0.10	
31	0.30	
32	1.58	(0.12)
33	0.29	(0.79)
34	2.06	
35	1.30	(1.55)
36	0.20	
37	2.85	
38	2.28	
39	0.48	(0.72)
40	0.11	(1.29)
42	0.24	
43	0.14	
44	0.38	
45	0.17	
TOTAL	31.81	9.86

MILEAGE SUMMARY		
CLASS 2		
TH-1	2.550	
TH-2	6.810	
TOTAL CLASS 2		9.360
CLASS 3		
TOTAL CLASS 3		31.81
TOTAL TOWN		41.170
STATE HIGHWAY		
VT-36	2.507	
VT-108	8.032	
TOTAL STATE HIGHWAY		10.539
TOTAL STATE		10.539

TOTAL, TRAVELED HIGHWAYS, FEB. 10, 2015: 51.709
 (Excludes Class 4, Legal Trail, and Unidentified Corridor Mileage)

LEGAL TRAIL No.	LENGTH IN MILES LEGAL TRAIL
1	(0.25)
2	(0.20)
3	(0.20)
4	(0.55)
5	(0.20)
TOTAL	1.40



DISCLAIMER:
 The untraveled highways (laid-out town highways), discontinued highways, and legal trails hereon are those of which the Agency of Transportation has record; others may exist.

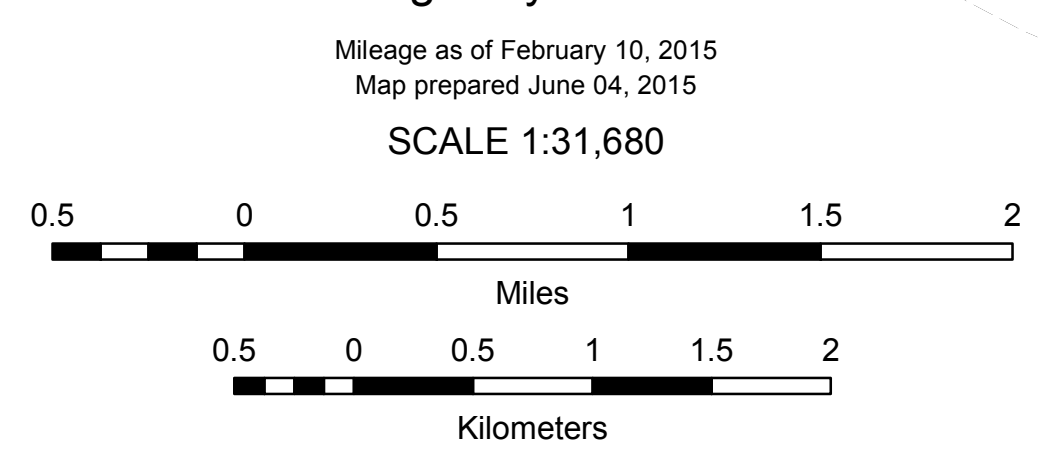
Highway and bridge data by the Agency of Transportation. Town short structures are drawn from the Vermont Online Bridge & Culvert Inventory Tool (VOBCIT) database. All other data from the Vermont Center for Geographic Information. Only named streams are shown.

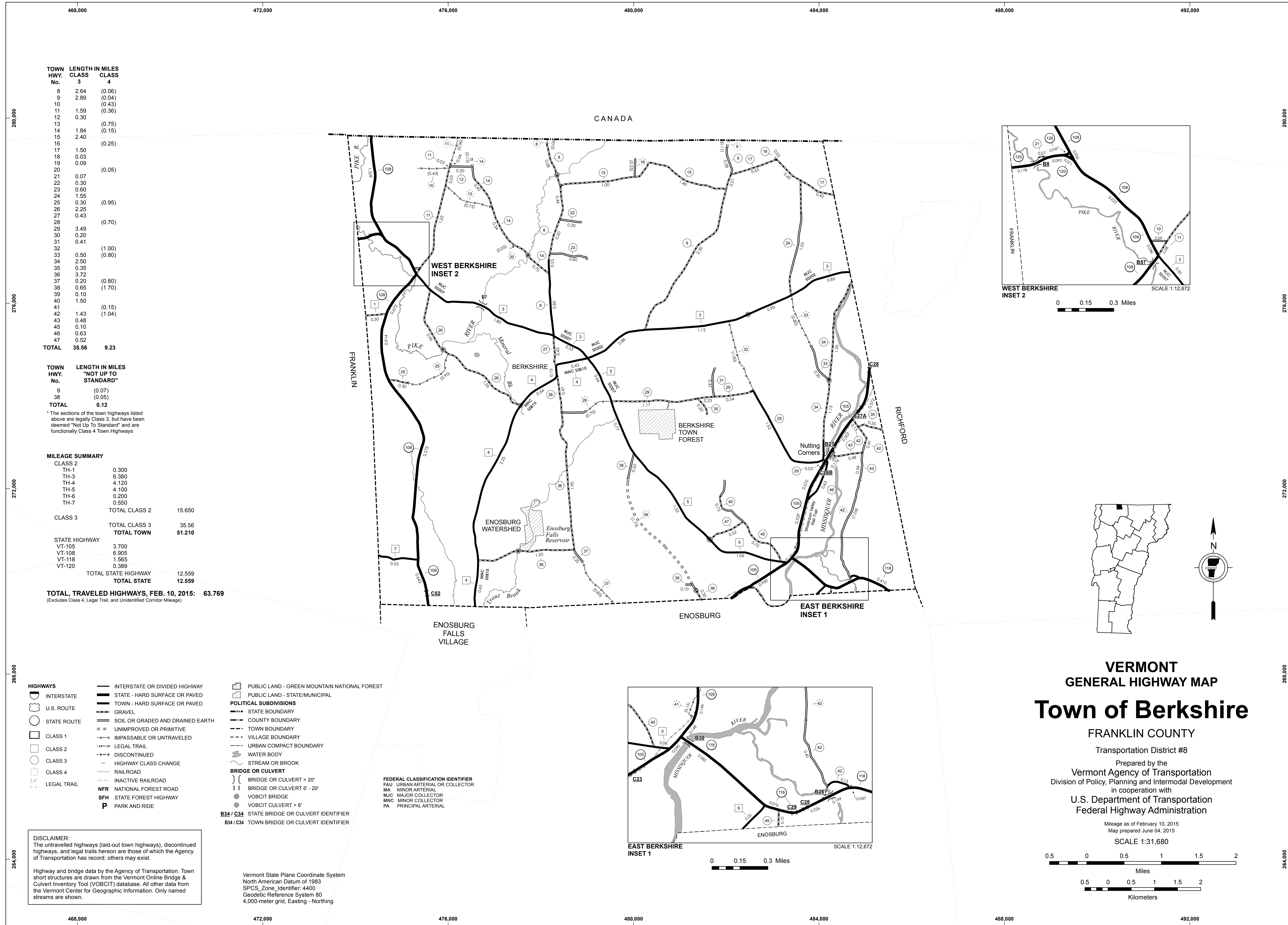
Vermont State Plane Coordinate System
 North American Datum of 1983
 SPCS_Zone_Identifier: 4400
 Geodetic Reference System 80
 4,000-meter grid, Easting - Northing

VERMONT GENERAL HIGHWAY MAP

Town of Bakersfield

FRANKLIN COUNTY
 Transportation District #8
 Prepared by the
 Vermont Agency of Transportation
 Division of Policy, Planning and Intermodal Development
 in cooperation with
 U.S. Department of Transportation
 Federal Highway Administration





TOWN HWY. No.	LENGTH IN MILES CLASS 3	LENGTH IN MILES CLASS 4
8	2.64	(0.06)
9	2.89	(0.04)
10	0.30	(0.43)
11	1.59	(0.36)
12	0.30	
13		(0.75)
14	1.84	(0.15)
15	2.40	
16		(0.25)
17	1.50	
18	0.03	
19	0.09	
20		(0.05)
21	0.07	
22	0.30	
23	0.60	
24	1.55	
25	0.30	(0.95)
26	2.25	
27	0.43	
28		(0.70)
29	3.49	
30	0.20	
31	0.41	
32		(1.00)
33	0.50	(0.80)
34	2.50	
35	0.35	
36	3.72	
37	0.20	(0.80)
38	0.65	(1.70)
39	0.10	
40	1.50	
41		(0.15)
42	1.43	(1.04)
43	0.48	
45	0.10	
46	0.63	
47	0.52	
TOTAL	35.56	9.23

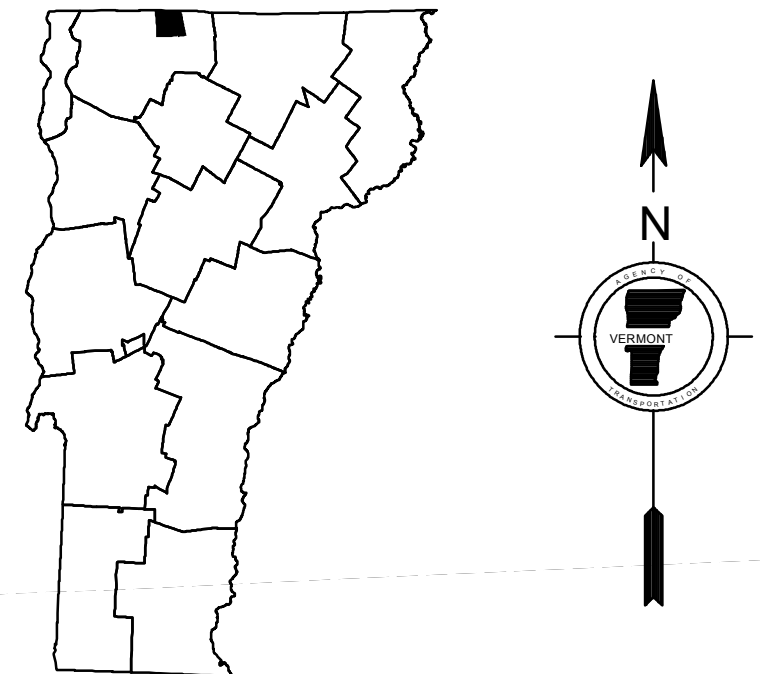
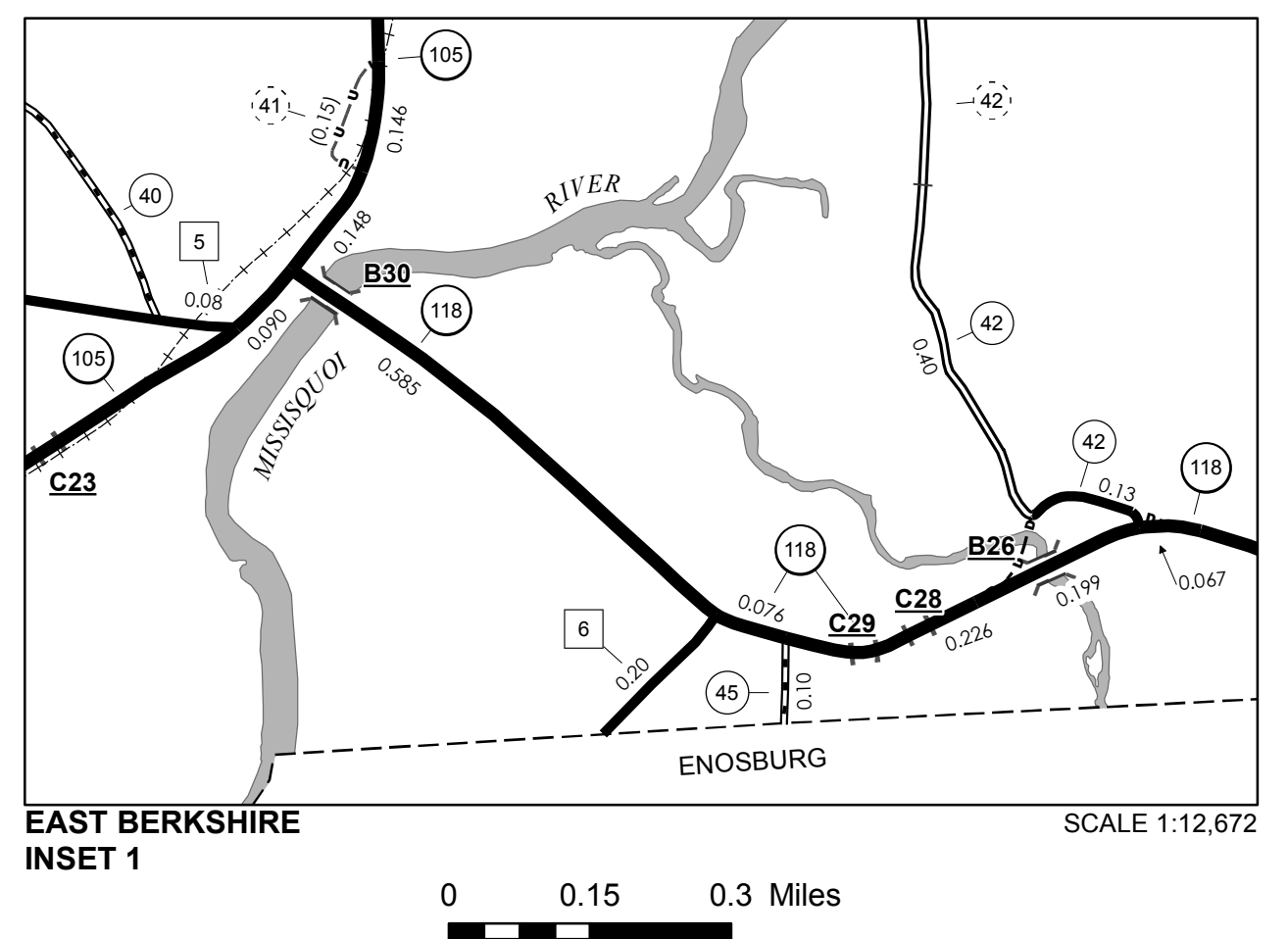
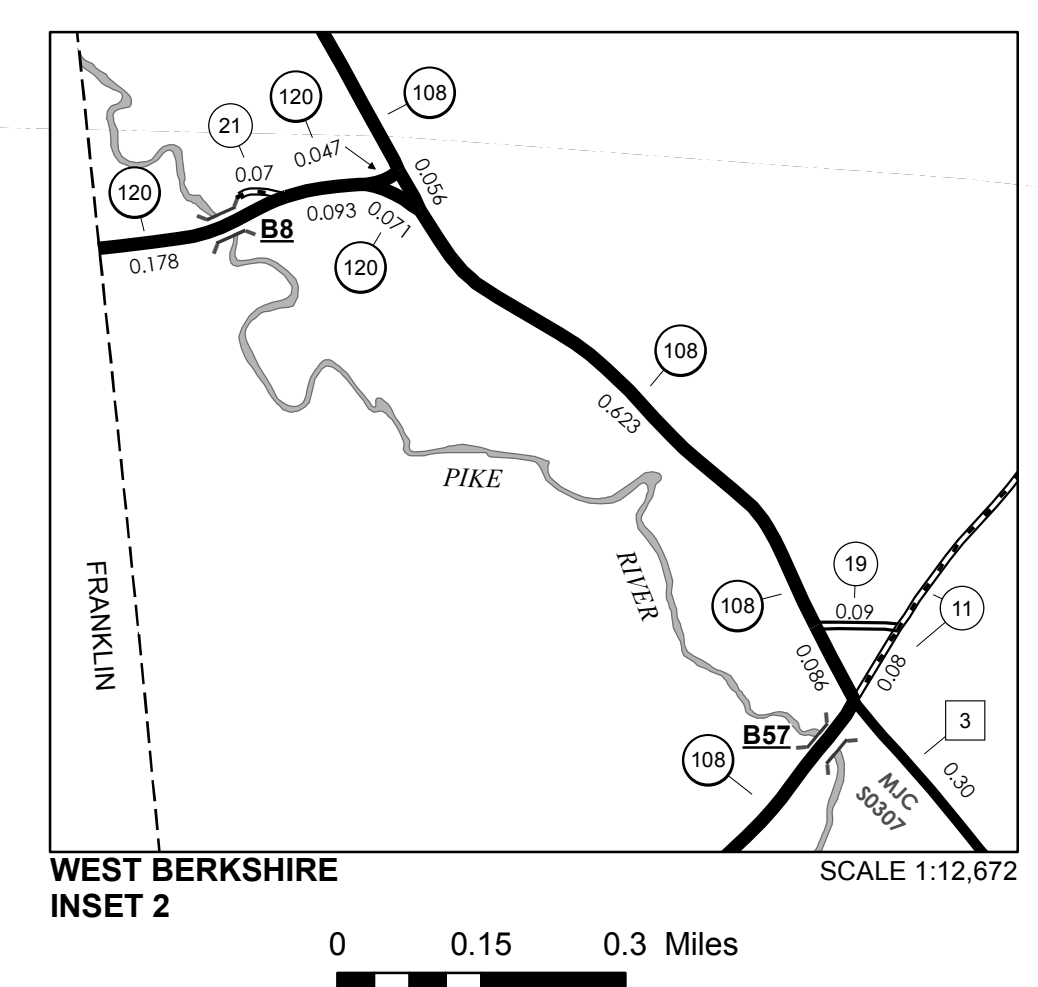
TOWN HWY. No.	LENGTH IN MILES "NOT UP TO STANDARD"
9	(0.07)
38	(0.05)
TOTAL	0.12

*The sections of the town highways listed above are legally Class 3, but have been deemed "Not Up To Standard" and are functionally Class 4 Town Highways

MILEAGE SUMMARY

CLASS 2		
TH-1	0.300	
TH-3	6.380	
TH-4	4.120	
TH-5	4.100	
TH-6	0.200	
TH-7	0.550	
TOTAL CLASS 2		15.650
CLASS 3		
TOTAL CLASS 3		35.56
TOTAL TOWN		51.210
STATE HIGHWAY		
VT-105	3.700	
VT-108	6.905	
VT-118	1.565	
VT-120	0.389	
TOTAL STATE HIGHWAY		12.559
TOTAL STATE		12.559

TOTAL, TRAVELED HIGHWAYS, FEB. 10, 2015: 63.769
(Excludes Class 4, Legal Trail, and Unidentified Corridor Mileage)



VERMONT
GENERAL HIGHWAY MAP
Town of Berkshire
FRANKLIN COUNTY
Transportation District #8
Prepared by the
Vermont Agency of Transportation
Division of Policy, Planning and Intermodal Development
in cooperation with
U.S. Department of Transportation
Federal Highway Administration
Mileage as of February 10, 2015
Map prepared June 04, 2015
SCALE 1:31,680

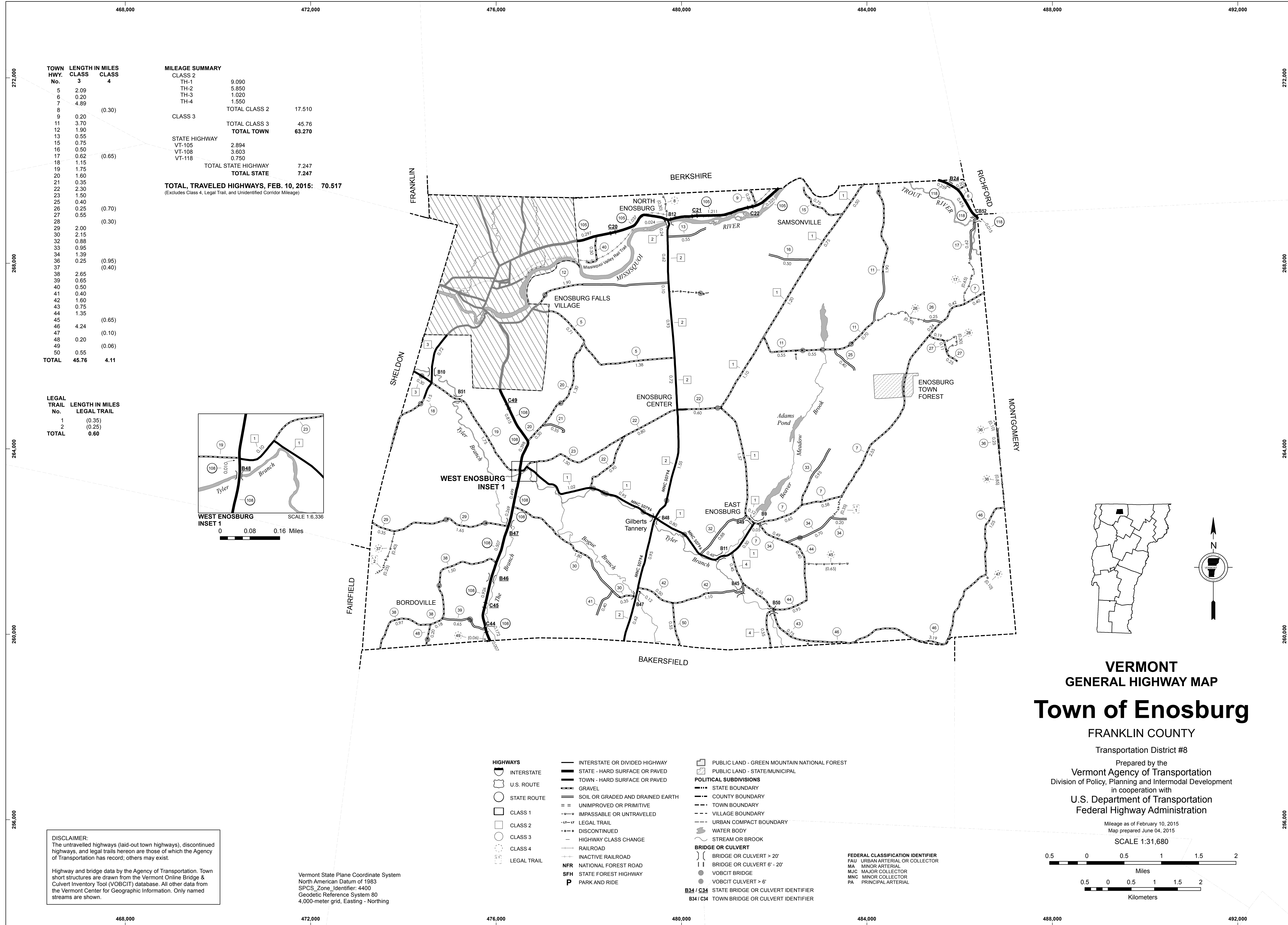
0.5 0 0.5 1 1.5 2
Miles
0.5 0 0.5 1 1.5 2
Kilometers

- HIGHWAYS**
- INTERSTATE
 - U.S. ROUTE
 - STATE ROUTE
 - CLASS 1
 - CLASS 2
 - CLASS 3
 - CLASS 4
 - LEGAL TRAIL
- INTERSTATE OR DIVIDED HIGHWAY
STATE - HARD SURFACE OR PAVED
TOWN - HARD SURFACE OR PAVED
GRAVEL
SOIL OR GRADED AND DRAINED EARTH
UNIMPROVED OR PRIMITIVE
IMPASSABLE OR UNTRAVELED
LEGAL TRAIL
DISCONTINUED
HIGHWAY CLASS CHANGE
RAILROAD
INACTIVE RAILROAD
NFR NATIONAL FOREST ROAD
SFH STATE FOREST HIGHWAY
P PARK AND RIDE
- PUBLIC LAND - GREEN MOUNTAIN NATIONAL FOREST
PUBLIC LAND - STATE/MUNICIPAL
- POLITICAL SUBDIVISIONS**
- STATE BOUNDARY
 - COUNTY BOUNDARY
 - TOWN BOUNDARY
 - VILLAGE BOUNDARY
 - URBAN COMPACT BOUNDARY
- WATER BODY
STREAM OR BROOK
- BRIDGE OR CULVERT**
- BRIDGE OR CULVERT > 20'
 - BRIDGE OR CULVERT 6' - 20'
 - VOBCIT BRIDGE
 - VOBCIT CULVERT > 6'
- B34 / C34** STATE BRIDGE OR CULVERT IDENTIFIER
B34 / C34 TOWN BRIDGE OR CULVERT IDENTIFIER
- FEDERAL CLASSIFICATION IDENTIFIER**
FAU URBAN ARTERIAL OR COLLECTOR
MA MINOR ARTERIAL
MJC MAJOR COLLECTOR
MNC MINOR COLLECTOR
PA PRINCIPAL ARTERIAL

DISCLAIMER:
The untraveled highways (laid-out town highways), discontinued highways, and legal trails hereon are those of which the Agency of Transportation has record; others may exist.

Highway and bridge data by the Agency of Transportation. Town short structures are drawn from the Vermont Online Bridge & Culvert Inventory Tool (VOBCIT) database. All other data from the Vermont Center for Geographic Information. Only named streams are shown.

Vermont State Plane Coordinate System
North American Datum of 1983
SPCS_Zone_Identifier: 4400
Geodetic Reference System 80
4,000-meter grid, Easting - Northing



TOWN HWY. No.	LENGTH IN MILES CLASS 3	LENGTH IN MILES CLASS 4
5	2.09	
6	0.20	
7	4.89	
8		(0.30)
9	0.20	
11	3.70	
12	1.90	
13	0.55	
15	0.75	
16	0.50	
17	0.62	(0.65)
18	1.15	
19	1.75	
20	1.60	
21	0.35	
22	2.30	
23	1.50	
25	0.40	
26	0.25	(0.70)
27	0.55	
28		(0.30)
29	2.00	
30	2.15	
32	0.88	
33	0.95	
34	1.39	
36	0.25	(0.95)
37		(0.40)
38	2.65	
39	0.65	
40	0.50	
41	0.40	
42	1.60	
43	0.75	
44	1.35	
45		(0.65)
46	4.24	
47		(0.10)
48	0.20	
49		(0.06)
50	0.55	
TOTAL	45.76	4.11

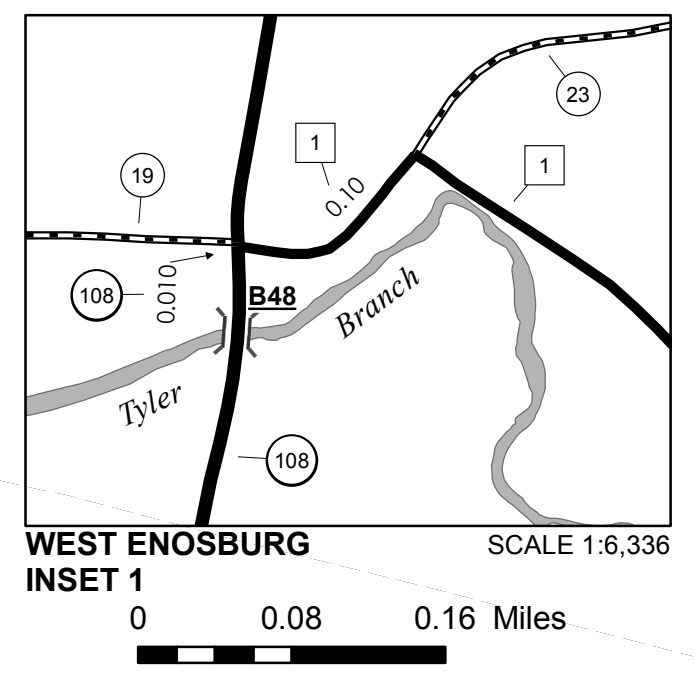
MILEAGE SUMMARY

CLASS 2		
TH-1	9.090	
TH-2	5.850	
TH-3	1.020	
TH-4	1.550	
TOTAL CLASS 2	17.510	
CLASS 3		
TOTAL CLASS 3	45.76	
TOTAL TOWN	63.270	
STATE HIGHWAY		
VT-105	2.894	
VT-108	3.603	
VT-118	0.750	
TOTAL STATE HIGHWAY	7.247	
TOTAL STATE	7.247	

TOTAL TRAVELED HIGHWAYS, FEB. 10, 2015: 70.517
(Excludes Class 4, Legal Trail, and Unidentified Corridor Mileage)

LEGAL TRAIL

LEGAL TRAIL No.	LENGTH IN MILES LEGAL TRAIL
1	(0.35)
2	(0.25)
TOTAL	0.60

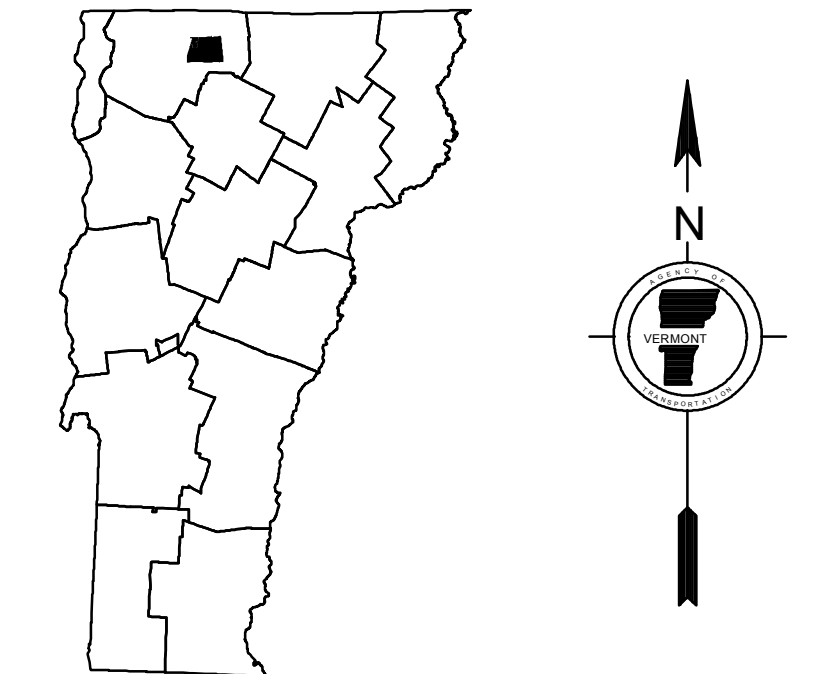


- HIGHWAYS**
- INTERSTATE
 - U.S. ROUTE
 - STATE ROUTE
 - CLASS 1
 - CLASS 2
 - CLASS 3
 - CLASS 4
 - LEGAL TRAIL
- INTERSTATE OR DIVIDED HIGHWAY
STATE - HARD SURFACE OR PAVED
TOWN - HARD SURFACE OR PAVED
GRAVEL
SOIL OR GRADED AND DRAINED EARTH
UNIMPROVED OR PRIMITIVE
IMPASSABLE OR UNTRAVELED
LEGAL TRAIL
DISCONTINUED
HIGHWAY CLASS CHANGE
RAILROAD
INACTIVE RAILROAD
NATIONAL FOREST ROAD
STATE FOREST HIGHWAY
PARK AND RIDE
- PUBLIC LAND - GREEN MOUNTAIN NATIONAL FOREST
PUBLIC LAND - STATE/MUNICIPAL
- POLITICAL SUBDIVISIONS**
- STATE BOUNDARY
 - COUNTY BOUNDARY
 - TOWN BOUNDARY
 - VILLAGE BOUNDARY
 - URBAN COMPACT BOUNDARY
 - WATER BODY
 - STREAM OR BROOK
- BRIDGE OR CULVERT**
- BRIDGE OR CULVERT > 20'
 - BRIDGE OR CULVERT 6' - 20'
 - VOBCIT BRIDGE
 - VOBCIT CULVERT > 6'
 - STATE BRIDGE OR CULVERT IDENTIFIER
 - TOWN BRIDGE OR CULVERT IDENTIFIER
- FEDERAL CLASSIFICATION IDENTIFIER
FAU URBAN ARTERIAL OR COLLECTOR
MA MINOR ARTERIAL
MJC MAJOR COLLECTOR
MNC MINOR COLLECTOR
PA PRINCIPAL ARTERIAL

DISCLAIMER:
The untraveled highways (laid-out town highways), discontinued highways, and legal trails hereon are those of which the Agency of Transportation has record; others may exist.

Highway and bridge data by the Agency of Transportation. Town short structures are drawn from the Vermont Online Bridge & Culvert Inventory Tool (VOBCIT) database. All other data from the Vermont Center for Geographic Information. Only named streams are shown.

Vermont State Plane Coordinate System
North American Datum of 1983
SPCS_Zone_Identifier: 4400
Geodetic Reference System 80
4,000-meter grid, Easting - Northing



VERMONT
GENERAL HIGHWAY MAP
Town of Enosburg

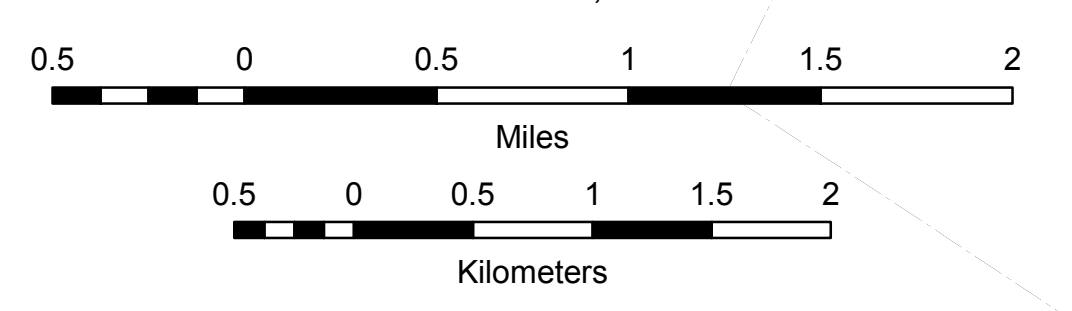
FRANKLIN COUNTY

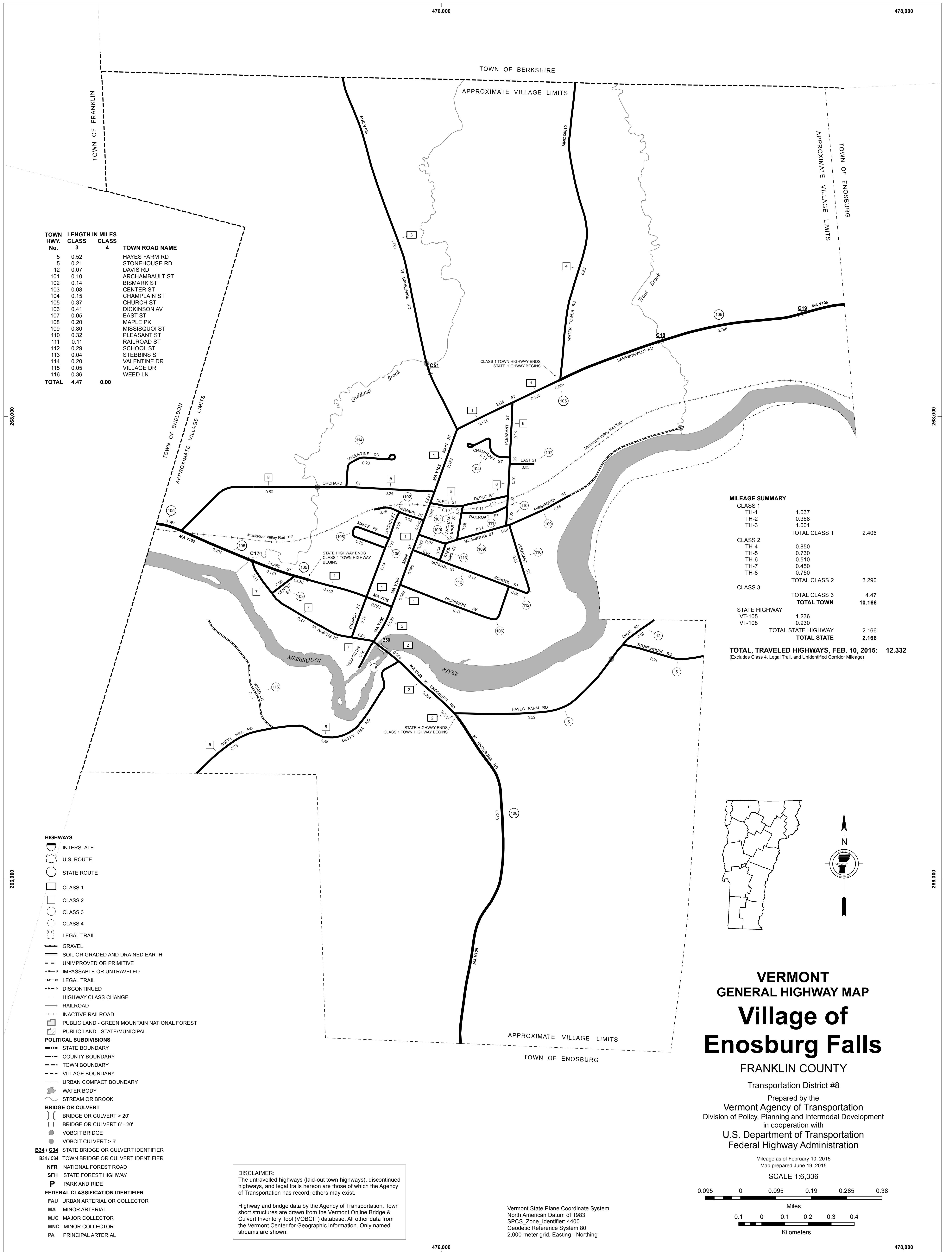
Transportation District #8

Prepared by the
Vermont Agency of Transportation
Division of Policy, Planning and Intermodal Development
in cooperation with
U.S. Department of Transportation
Federal Highway Administration

Mileage as of February 10, 2015
Map prepared June 04, 2015

SCALE 1:31,680





TOWN HWY. No.	LENGTH IN MILES CLASS 3	LENGTH IN MILES CLASS 4	TOWN ROAD NAME
5	0.52		HAYES FARM RD
5	0.21		STONEHOUSE RD
12	0.07		DAVIS RD
101	0.10		ARCHAMBAULT ST
102	0.14		BISMARCK ST
103	0.08		CENTER ST
104	0.15		CHAMPLAIN ST
105	0.37		CHURCH ST
106	0.41		DICKINSON AV
107	0.05		EAST ST
108	0.20		MAPLE PK
109	0.80		MISSISQUOI ST
110	0.32		PLEASANT ST
111	0.11		RAILROAD ST
112	0.29		SCHOOL ST
113	0.04		STEBBINS ST
114	0.20		VALENTINE DR
115	0.05		VILLAGE DR
116	0.36		WEED LN
TOTAL	4.47	0.00	

MILEAGE SUMMARY			
CLASS 1			
TH-1	1.037		
TH-2	0.368		
TH-3	1.001		
TOTAL CLASS 1	2.406		
CLASS 2			
TH-4	0.850		
TH-5	0.730		
TH-6	0.510		
TH-7	0.450		
TH-8	0.750		
TOTAL CLASS 2	3.290		
CLASS 3			
TOTAL CLASS 3	4.47		
TOTAL TOWN	10.166		
STATE HIGHWAY			
VT-105	1.236		
VT-108	0.930		
TOTAL STATE HIGHWAY	2.166		
TOTAL STATE	2.166		
TOTAL, TRAVELED HIGHWAYS, FEB. 10, 2015:	12.332		
<small>(Excludes Class 4, Legal Trail, and Unidentified Corridor Mileage)</small>			

- HIGHWAYS**
- INTERSTATE
 - U.S. ROUTE
 - STATE ROUTE
 - CLASS 1
 - CLASS 2
 - CLASS 3
 - CLASS 4
 - LEGAL TRAIL
 - GRAVEL
 - SOIL OR GRADED AND DRAINED EARTH
 - UNIMPROVED OR PRIMITIVE
 - IMPASSABLE OR UNTRAVELED
 - LEGAL TRAIL
 - DISCONTINUED
 - HIGHWAY CLASS CHANGE
 - RAILROAD
 - INACTIVE RAILROAD
 - PUBLIC LAND - GREEN MOUNTAIN NATIONAL FOREST
 - PUBLIC LAND - STATE/MUNICIPAL
- POLITICAL SUBDIVISIONS**
- STATE BOUNDARY
 - COUNTY BOUNDARY
 - TOWN BOUNDARY
 - VILLAGE BOUNDARY
 - URBAN COMPACT BOUNDARY
 - WATER BODY
 - STREAM OR BROOK
- BRIDGE OR CULVERT**
- BRIDGE OR CULVERT > 20'
 - BRIDGE OR CULVERT 6' - 20'
 - VOBCIT BRIDGE
 - VOBCIT CULVERT > 6'
 - B34 / C34 STATE BRIDGE OR CULVERT IDENTIFIER
 - B34 / C34 TOWN BRIDGE OR CULVERT IDENTIFIER
 - NFR NATIONAL FOREST ROAD
 - SFH STATE FOREST HIGHWAY
 - P PARK AND RIDE
- FEDERAL CLASSIFICATION IDENTIFIER**
- FAU URBAN ARTERIAL OR COLLECTOR
 - MA MINOR ARTERIAL
 - MJC MAJOR COLLECTOR
 - MNC MINOR COLLECTOR
 - PA PRINCIPAL ARTERIAL

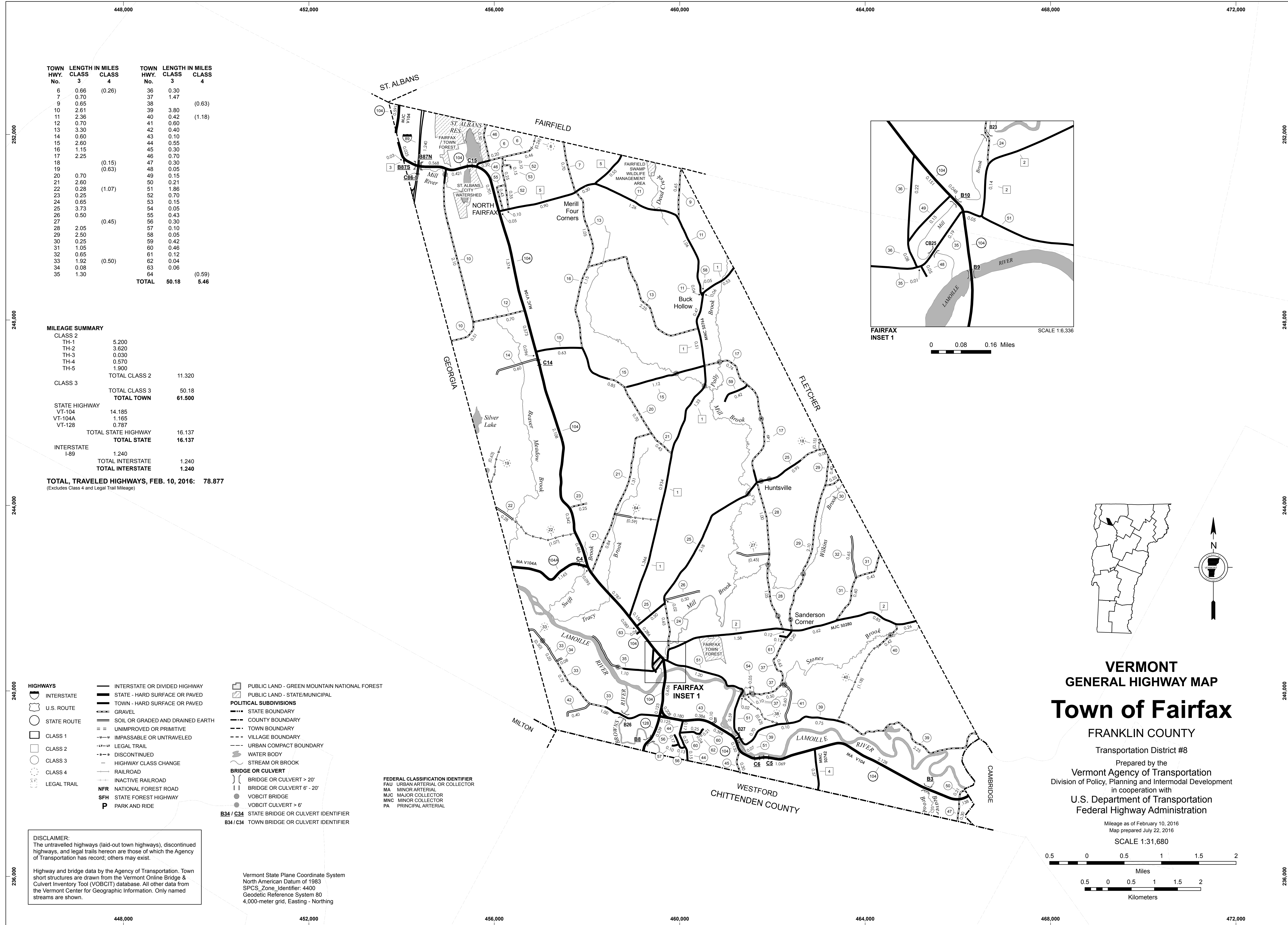
DISCLAIMER:
 The untraveled highways (laid-out town highways), discontinued highways, and legal trails herein are those of which the Agency of Transportation has record; others may exist.

Highway and bridge data by the Agency of Transportation. Town short structures are drawn from the Vermont Online Bridge & Culvert Inventory Tool (VOBCIT) database. All other data from the Vermont Center for Geographic Information. Only named streams are shown.

VERMONT
GENERAL HIGHWAY MAP
Village of Enosburg Falls
 FRANKLIN COUNTY
 Transportation District #8
 Prepared by the
 Vermont Agency of Transportation
 Division of Policy, Planning and Intermodal Development
 in cooperation with
 U.S. Department of Transportation
 Federal Highway Administration

Mileage as of February 10, 2015
 Map prepared June 19, 2015
 SCALE 1:6,336

0.095 0 0.095 0.19 0.285 0.38 Miles
 0.1 0 0.1 0.2 0.3 0.4 Kilometers

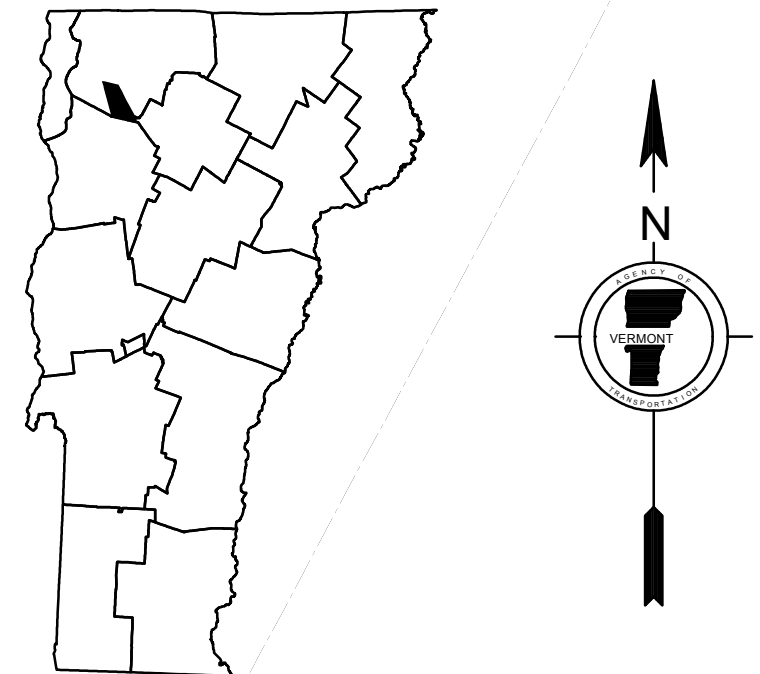
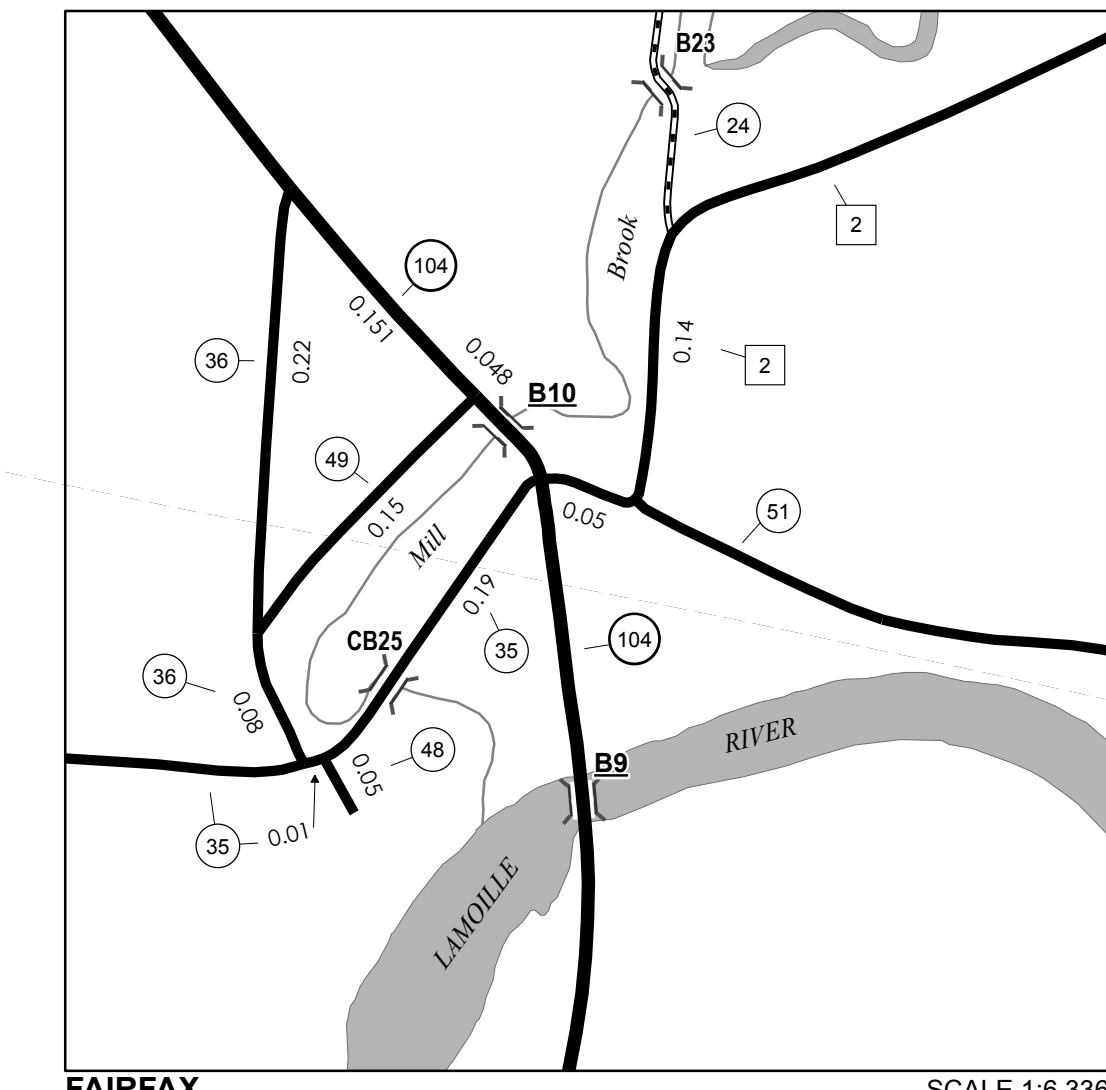


TOWN HWY. No.	LENGTH CLASS 3	IN MILES CLASS 4	TOWN HWY. No.	LENGTH CLASS 3	LENGTH CLASS 4
6	0.66	(0.26)	36	0.30	
7	0.70		37	1.47	
9	0.65		38		(0.63)
10	2.61		39	3.80	
11	2.36		40	0.42	(1.18)
12	0.70		41	0.60	
13	3.30		42	0.40	
14	0.60		43	0.10	
15	2.60		44	0.55	
16	1.15		45	0.30	
17	2.25		46	0.70	
18		(0.15)	47	0.30	
19		(0.63)	48	0.05	
20	0.70		49	0.15	
21	2.60		50	0.21	
22	0.28	(1.07)	51	1.86	
23	0.25		52	0.70	
24	0.65		53	0.15	
25	3.73		54	0.05	
26	0.50		55	0.43	
27		(0.45)	56	0.30	
28	2.05		57	0.10	
29	2.50		58	0.05	
30	0.25		59	0.42	
31	1.05		60	0.46	
32	0.65		61	0.12	
33	1.92	(0.50)	62	0.04	
34	0.08		63	0.06	
35	1.30		64		(0.59)
TOTAL			50.18	5.46	

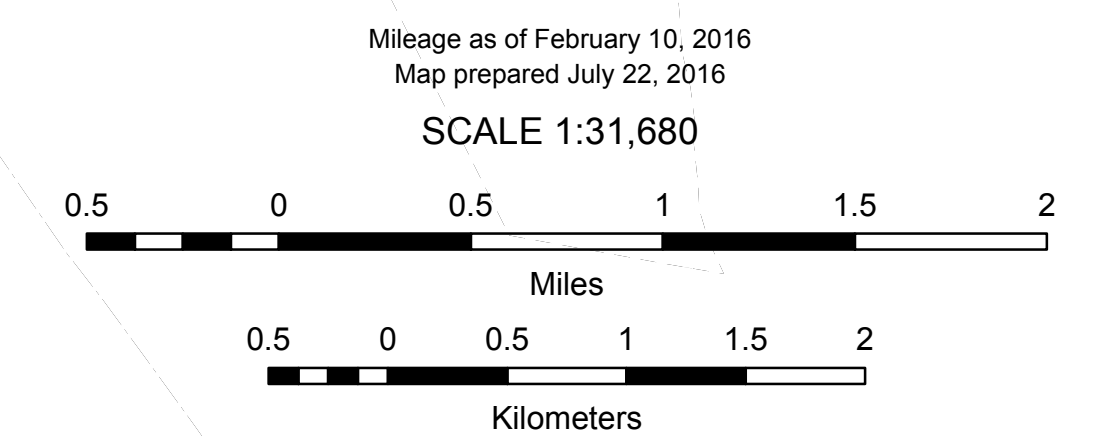
MILEAGE SUMMARY

CLASS 2	LENGTH	LENGTH
TH-1	5.200	
TH-2	3.620	
TH-3	0.030	
TH-4	0.570	
TH-5	1.900	
TOTAL CLASS 2		11.320
TOTAL CLASS 3		50.18
TOTAL TOWN		61.500
STATE HIGHWAY		
VT-104	14.185	
VT-104A	1.185	
VT-128	0.787	
TOTAL STATE HIGHWAY		16.137
TOTAL STATE		16.137
INTERSTATE		
I-89	1.240	
TOTAL INTERSTATE		1.240
TOTAL INTERSTATE		1.240

TOTAL, TRAVELED HIGHWAYS, FEB. 10, 2016: 78.877
 (Excludes Class 4 and Legal Trail Mileage)



VERMONT
GENERAL HIGHWAY MAP
Town of Fairfax
 FRANKLIN COUNTY
 Transportation District #8
 Prepared by the
 Vermont Agency of Transportation
 Division of Policy, Planning and Intermodal Development
 in cooperation with
 U.S. Department of Transportation
 Federal Highway Administration



- HIGHWAYS**
 - INTERSTATE
 - U.S. ROUTE
 - STATE ROUTE
 - CLASS 1
 - CLASS 2
 - CLASS 3
 - CLASS 4
 - LEGAL TRAIL
- INTERSTATE OR DIVIDED HIGHWAY
- STATE - HARD SURFACE OR PAVED
- TOWN - HARD SURFACE OR PAVED
- GRAVEL
- SOIL OR GRADED AND DRAINED EARTH
- UNIMPROVED OR PRIMITIVE
- IMPASSABLE OR UNTRAVELED
- LEGAL TRAIL
- DISCONTINUED
- HIGHWAY CLASS CHANGE
- RAILROAD
- INACTIVE RAILROAD
- NFR NATIONAL FOREST ROAD
- SFH STATE FOREST HIGHWAY
- P PARK AND RIDE

- PUBLIC LAND - GREEN MOUNTAIN NATIONAL FOREST**
- PUBLIC LAND - STATE/MUNICIPAL**
- POLITICAL SUBDIVISIONS**
 - STATE BOUNDARY
 - COUNTY BOUNDARY
 - TOWN BOUNDARY
 - VILLAGE BOUNDARY
 - URBAN COMPACT BOUNDARY
- WATER BODY**
 - STREAM OR BROOK
- BRIDGE OR CULVERT**
 - BRIDGE OR CULVERT > 20'
 - BRIDGE OR CULVERT 6' - 20'
 - VOBCIT BRIDGE
 - VOBCIT CULVERT > 6'
 - STATE BRIDGE OR CULVERT IDENTIFIER
 - TOWN BRIDGE OR CULVERT IDENTIFIER
- FEDERAL CLASSIFICATION IDENTIFIER**
 - FAU URBAN ARTERIAL OR COLLECTOR
 - MA MINOR ARTERIAL
 - MJC MAJOR COLLECTOR
 - MNC MINOR COLLECTOR
 - PA PRINCIPAL ARTERIAL

DISCLAIMER:
 The untraveled highways (laid-out town highways), discontinued highways, and legal trails hereon are those of which the Agency of Transportation has record; others may exist.

Highway and bridge data by the Agency of Transportation. Town short structures are drawn from the Vermont Online Bridge & Culvert Inventory Tool (VOBCIT) database. All other data from the Vermont Center for Geographic Information. Only named streams are shown.

Vermont State Plane Coordinate System
 North American Datum of 1983
 SPCS_Zone_Identifier: 4400
 Geodetic Reference System 80
 4,000-meter grid, Easting - Northing

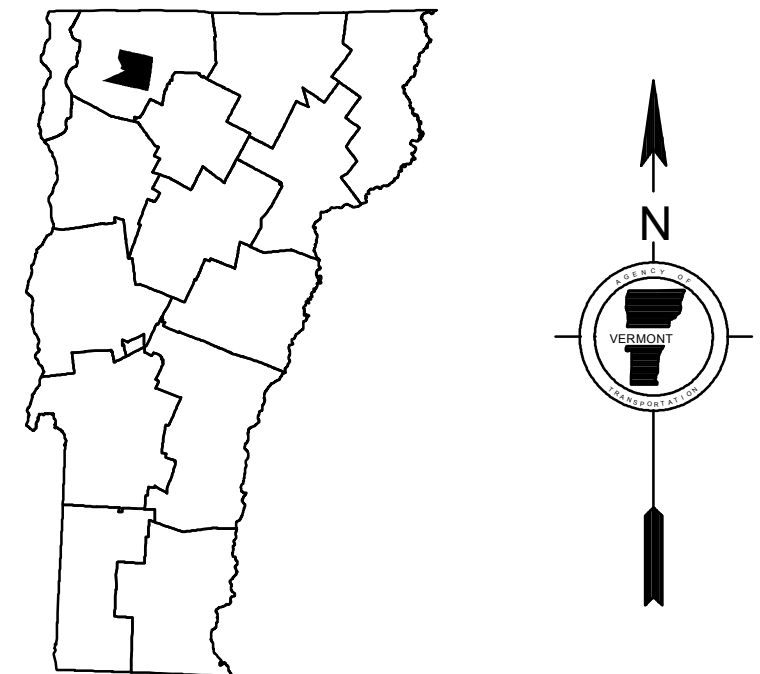
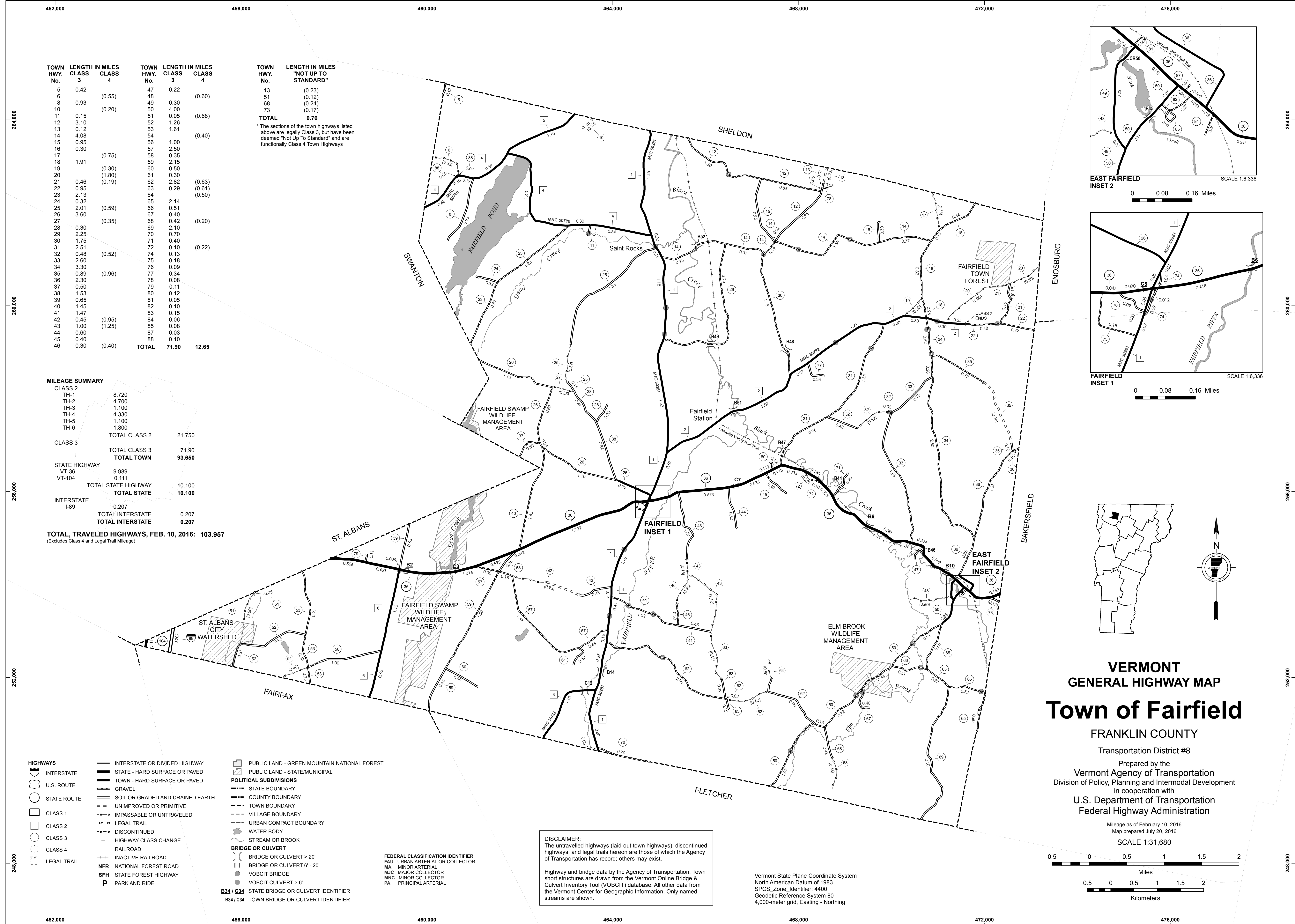
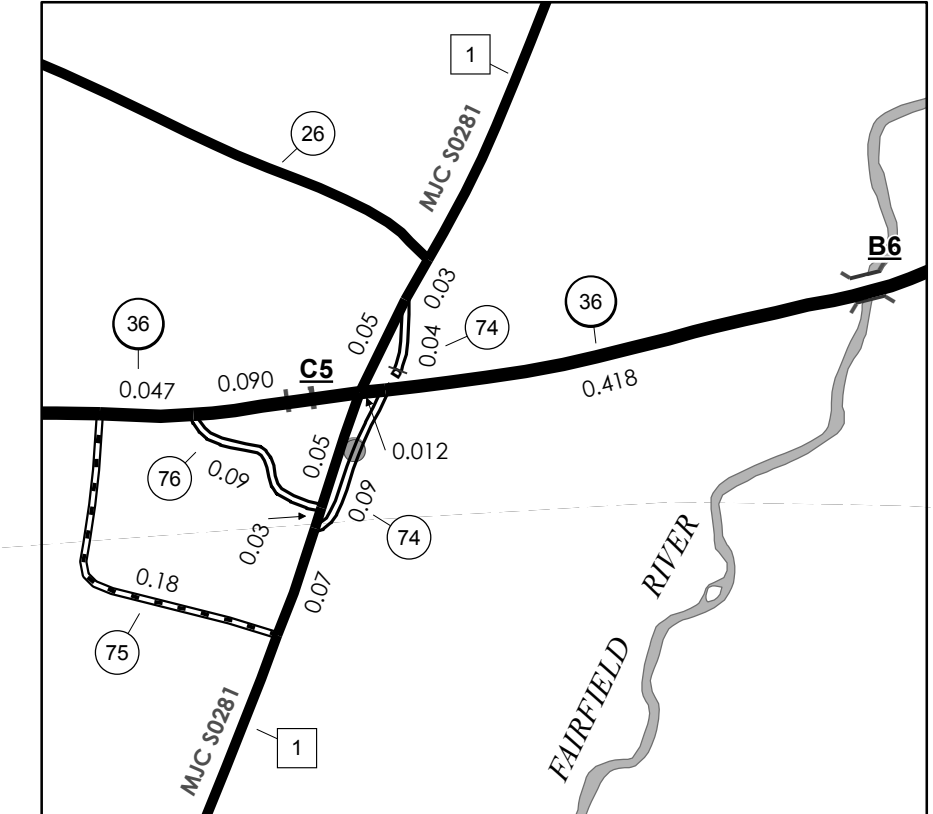
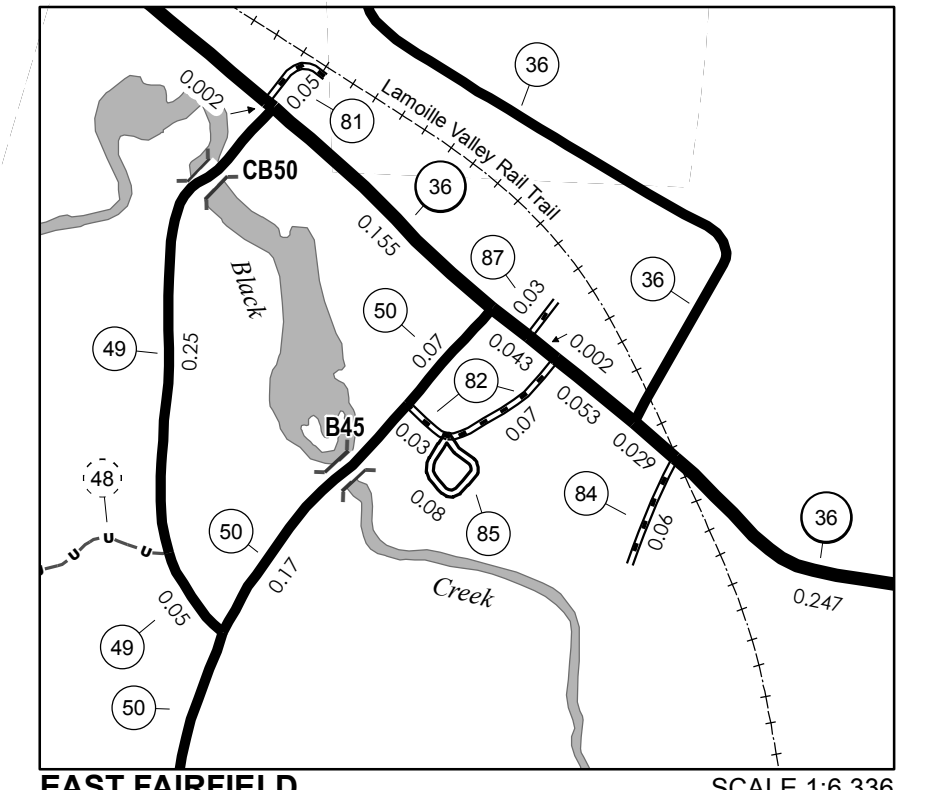
TOWN HWY. No.	LENGTH IN MILES CLASS 3	LENGTH IN MILES CLASS 4	TOWN HWY. No.	LENGTH IN MILES CLASS 3	LENGTH IN MILES CLASS 4
5	0.42		47	0.22	
6	0.93	(0.55)	48		(0.60)
8		(0.20)	49	0.30	
10	0.15		50	4.00	
11	3.10		51	0.05	(0.68)
12	0.12		52	1.26	
14	4.08		53	1.61	
15	0.95		54		(0.40)
16	0.30		56	1.00	
17		(0.75)	57	2.50	
18	1.91		58	0.35	
19		(0.30)	59	2.15	
20		(1.80)	60	0.50	
21	0.46	(0.19)	61	0.30	
22	0.95		62	2.82	(0.63)
23	2.13		63	0.29	(0.61)
24	0.32		64		(0.50)
25	2.01	(0.59)	65	2.14	
26	3.60		66	0.51	
27		(0.35)	67	0.40	
28	0.30		68	0.42	(0.20)
29	2.25		69	2.10	
30	1.75		70	0.70	
31	2.51		71	0.40	
32	0.48	(0.52)	72	0.10	(0.22)
33	2.60		74	0.13	
34	3.30		75	0.18	
35	0.89	(0.96)	76	0.09	
36	2.30		77	0.34	
37	0.50		78	0.08	
38	1.53		79	0.11	
39	0.65		80	0.12	
40	1.45		81	0.05	
41	1.47		82	0.10	
42	0.45	(0.95)	83	0.15	
43	1.00	(1.25)	84	0.06	
44	0.60		85	0.08	
45	0.40		87	0.03	
46	0.30	(0.40)	88	0.10	
			TOTAL	71.90	12.65

TOTAL 0.76

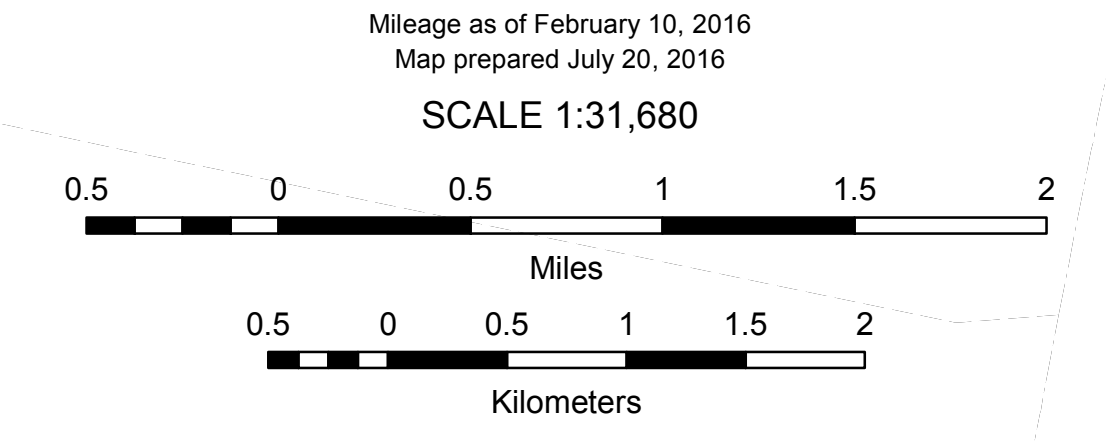
*The sections of the town highways listed above are legally Class 3, but have been deemed "Not Up To Standard" and are functionally Class 4 Town Highways

MILEAGE SUMMARY

CLASS 2		
TH-1	8.720	
TH-2	4.700	
TH-3	1.100	
TH-4	4.330	
TH-5	1.100	
TH-6	1.800	
TOTAL CLASS 2		21.750
CLASS 3		
TOTAL CLASS 3		71.90
TOTAL TOWN		93.650
STATE HIGHWAY		
VT-36	9.989	
VT-104	0.111	
TOTAL STATE HIGHWAY		10.100
TOTAL STATE		10.100
INTERSTATE		
I-89	0.207	
TOTAL INTERSTATE		0.207
TOTAL INTERSTATE		0.207
TOTAL, TRAVELED HIGHWAYS, FEB. 10, 2016:		103.957
(Excludes Class 4 and Legal Trail Mileage)		



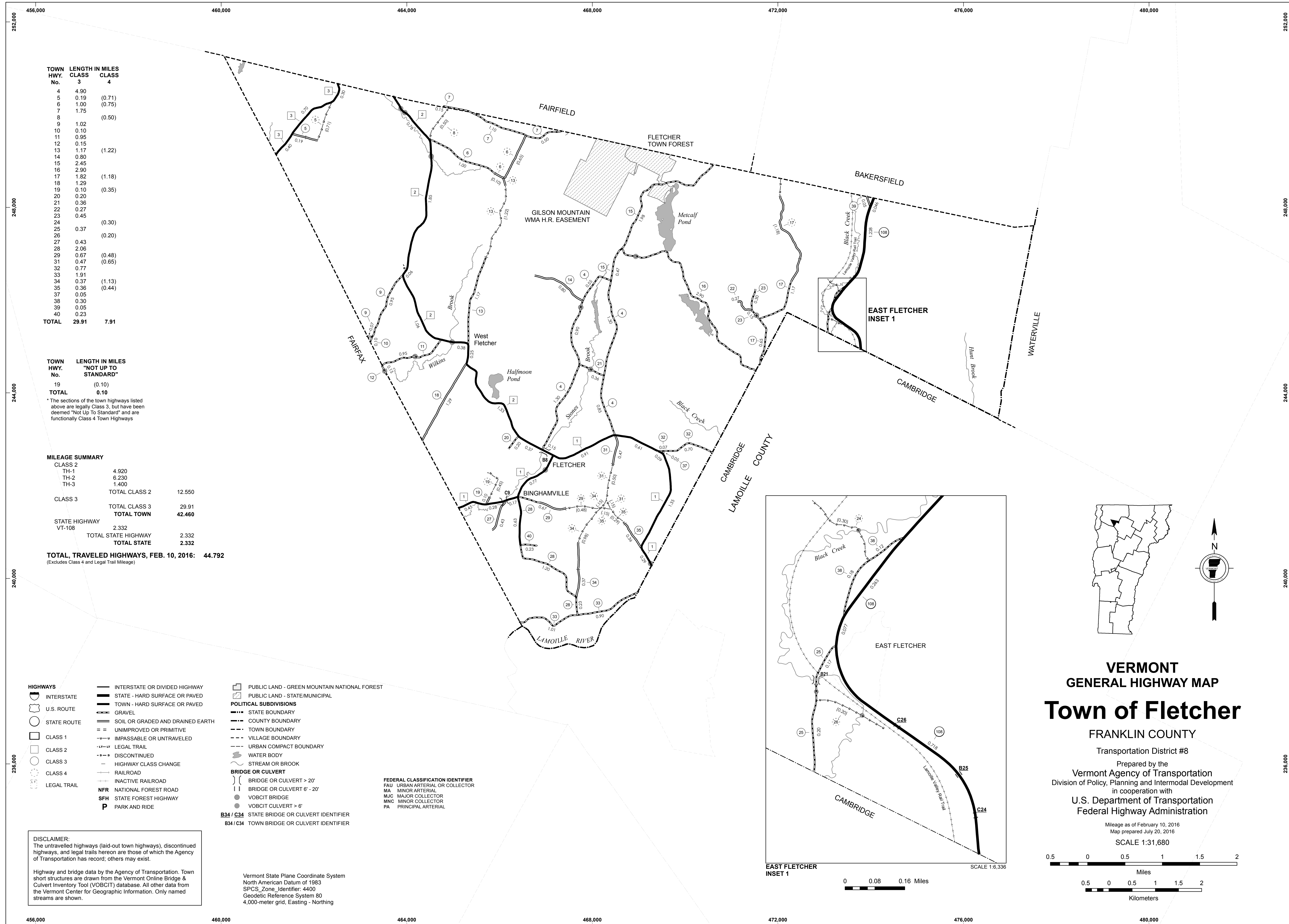
VERMONT
GENERAL HIGHWAY MAP
Town of Fairfield
 FRANKLIN COUNTY
 Transportation District #8
 Prepared by the
 Vermont Agency of Transportation
 Division of Policy, Planning and Intermodal Development
 in cooperation with
 U.S. Department of Transportation
 Federal Highway Administration



DISCLAIMER:
 The untraveled highways (laid-out town highways), discontinued highways, and legal trails hereon are those of which the Agency of Transportation has record; others may exist.

Highway and bridge data by the Agency of Transportation. Town short structures are drawn from the Vermont Online Bridge & Culvert Inventory Tool (VOBCIT) database. All other data from the Vermont Center for Geographic Information. Only named streams are shown.

Vermont State Plane Coordinate System
 North American Datum of 1983
 SPCS_Zone_Identifier: 4400
 Geodetic Reference System 80
 4,000-meter grid, Easting - Northing



TOWN HWY. No.	LENGTH IN MILES CLASS 3	CLASS 4
4	4.90	
5	0.19	(0.71)
6	1.00	(0.75)
7	1.75	
8		(0.50)
9	1.02	
10	0.10	
11	0.95	
12	0.15	
13	1.17	(1.22)
14	0.80	
15	2.45	
16	2.90	
17	1.82	(1.18)
18	1.29	
19	0.10	(0.35)
20	0.20	
21	0.36	
22	0.27	
23	0.45	
24		(0.30)
25	0.37	
26		(0.20)
27	0.43	
28	2.06	
29	0.67	(0.48)
31	0.47	(0.65)
32	0.77	
33	1.91	
34	0.37	(1.13)
35	0.36	(0.44)
37	0.05	
38	0.30	
39	0.05	
40	0.23	
TOTAL	29.91	7.91

TOWN HWY. No.	LENGTH IN MILES "NOT UP TO STANDARD"
19	(0.10)
TOTAL	0.10

* The sections of the town highways listed above are legally Class 3, but have been deemed "Not Up To Standard" and are functionally Class 4 Town Highways

MILEAGE SUMMARY

CLASS 2		
TH-1	4.920	
TH-2	6.230	
TH-3	1.400	
TOTAL CLASS 2	12.550	
CLASS 3		
TOTAL CLASS 3	29.91	
TOTAL TOWN	42.460	
STATE HIGHWAY		
VT-108	2.332	
TOTAL STATE HIGHWAY	2.332	
TOTAL STATE	2.332	

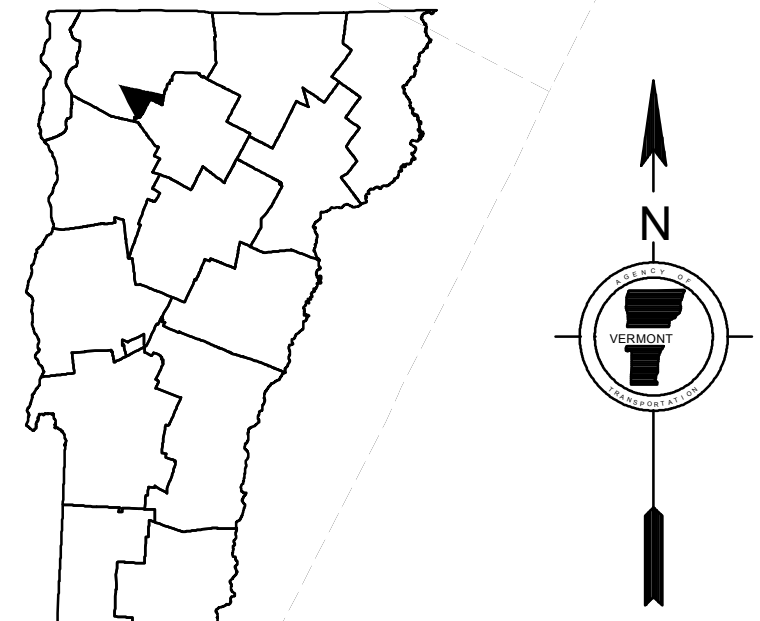
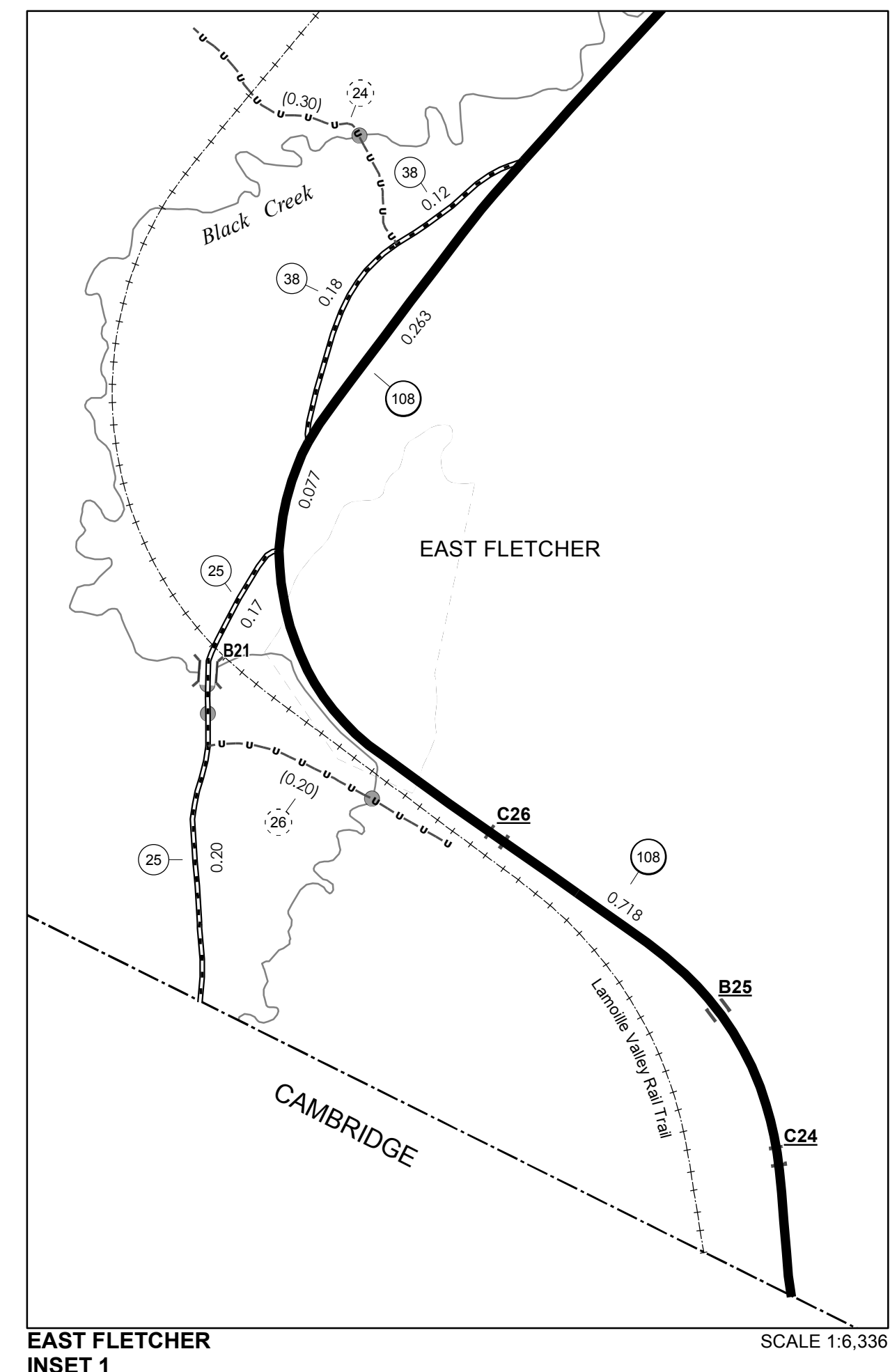
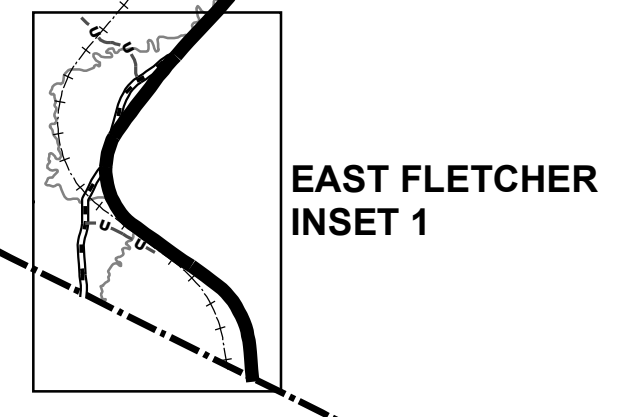
TOTAL TRAVELED HIGHWAYS, FEB. 10, 2016: 44.792
(Excludes Class 4 and Legal Trail Mileage)

- HIGHWAYS**
 - INTERSTATE
 - U.S. ROUTE
 - STATE ROUTE
 - CLASS 1
 - CLASS 2
 - CLASS 3
 - CLASS 4
 - LEGAL TRAIL
- INTERSTATE OR DIVIDED HIGHWAY
- STATE - HARD SURFACE OR PAVED
- TOWN - HARD SURFACE OR PAVED
- GRAVEL
- SOIL OR GRADED AND DRAINED EARTH
- UNIMPROVED OR PRIMITIVE
- IMPASSABLE OR UNTRAVELED
- LEGAL TRAIL
- DISCONTINUED
- HIGHWAY CLASS CHANGE
- RAILROAD
- INACTIVE RAILROAD
- NFR NATIONAL FOREST ROAD
- SFH STATE FOREST HIGHWAY
- P PARK AND RIDE
- PUBLIC LAND - GREEN MOUNTAIN NATIONAL FOREST
- PUBLIC LAND - STATE/MUNICIPAL
- POLITICAL SUBDIVISIONS**
 - STATE BOUNDARY
 - COUNTY BOUNDARY
 - TOWN BOUNDARY
 - VILLAGE BOUNDARY
 - URBAN COMPACT BOUNDARY
 - WATER BODY
 - STREAM OR BROOK
 - BRIDGE OR CULVERT**
 - BRIDGE OR CULVERT > 20'
 - BRIDGE OR CULVERT 6' - 20'
 - VOBCIT BRIDGE
 - VOBCIT CULVERT > 6'
 - STATE BRIDGE OR CULVERT IDENTIFIER
 - TOWN BRIDGE OR CULVERT IDENTIFIER
- FEDERAL CLASSIFICATION IDENTIFIER**
 - FAU URBAN ARTERIAL OR COLLECTOR
 - MA MINOR ARTERIAL
 - MJC MAJOR COLLECTOR
 - MNC MINOR COLLECTOR
 - PA PRINCIPAL ARTERIAL

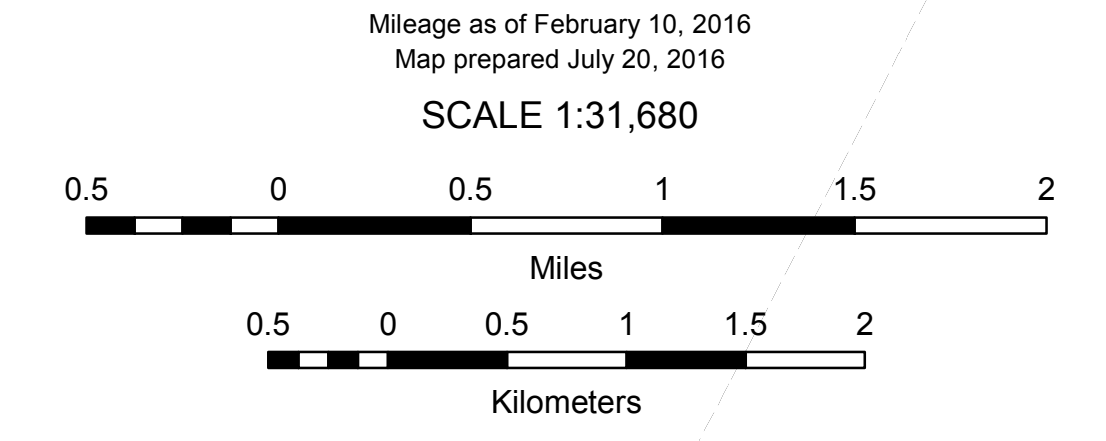
DISCLAIMER:
The untraveled highways (laid-out town highways), discontinued highways, and legal trails hereon are those of which the Agency of Transportation has record; others may exist.

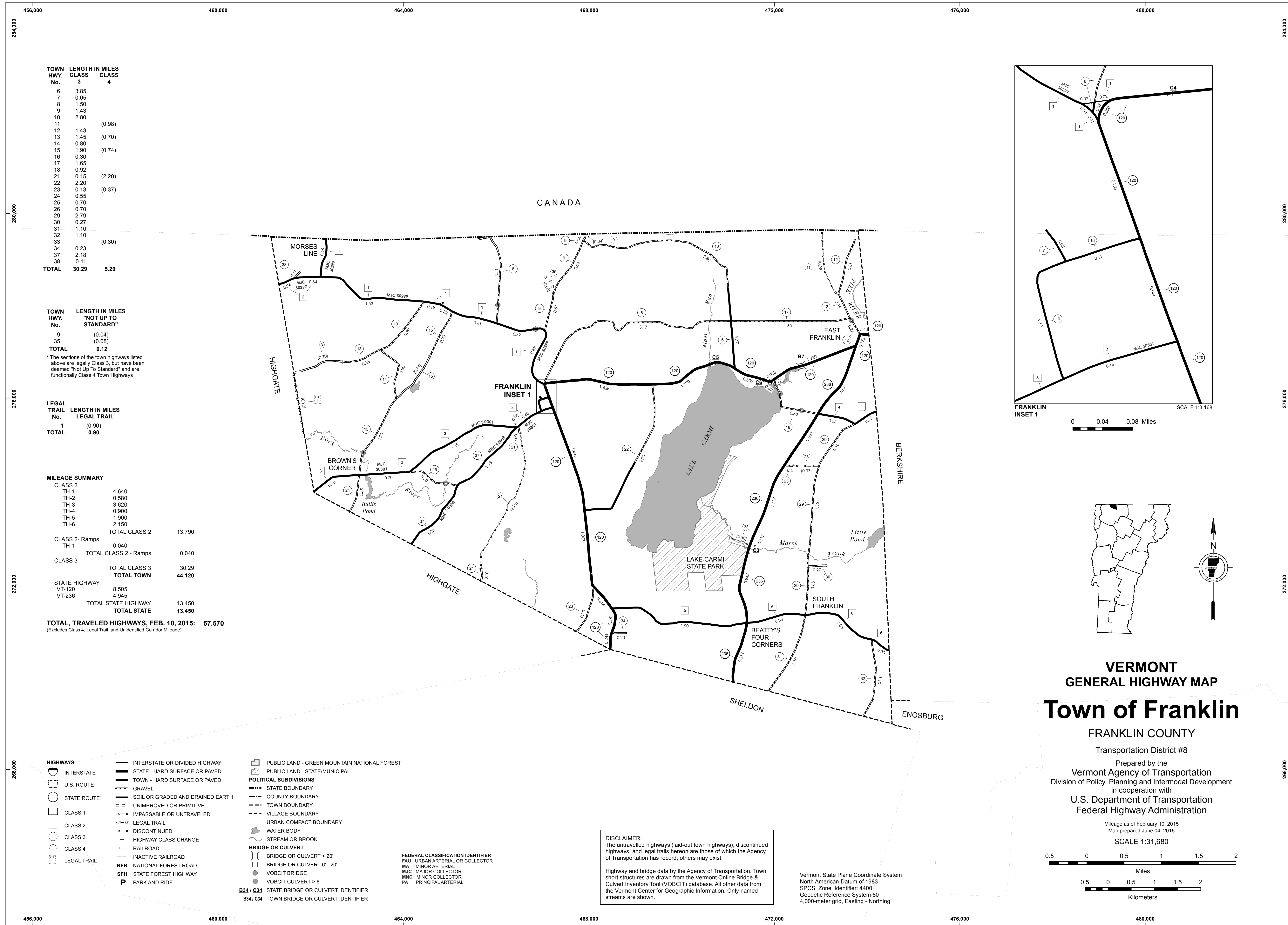
Highway and bridge data by the Agency of Transportation. Town short structures are drawn from the Vermont Online Bridge & Culvert Inventory Tool (VOBCIT) database. All other data from the Vermont Center for Geographic Information. Only named streams are shown.

Vermont State Plane Coordinate System
North American Datum of 1983
SPCS_Zone_Identifier: 4400
Geodetic Reference System 80
4,000-meter grid, Easting - Northing



VERMONT
GENERAL HIGHWAY MAP
Town of Fletcher
FRANKLIN COUNTY
Transportation District #8
Prepared by the
Vermont Agency of Transportation
Division of Policy, Planning and Intermodal Development
in cooperation with
U.S. Department of Transportation
Federal Highway Administration





TOWN HWY. No.	LENGTH IN MILES CLASS 3	CLASS 4
6	3.85	
7	0.05	
8	1.50	
9	1.43	
10	2.80	
11		(0.98)
12	1.43	
13	1.45	(0.70)
14	0.80	
15	1.90	(0.74)
16	0.30	
17	1.65	
18	0.92	
21	0.15	(2.20)
22	2.20	
23	0.13	(0.37)
24	0.55	
25	0.70	
26	0.70	
29	2.79	
30	0.27	
31	1.10	
32	1.10	
33		(0.30)
34	0.23	
37	2.18	
38	0.11	
TOTAL	30.29	5.29

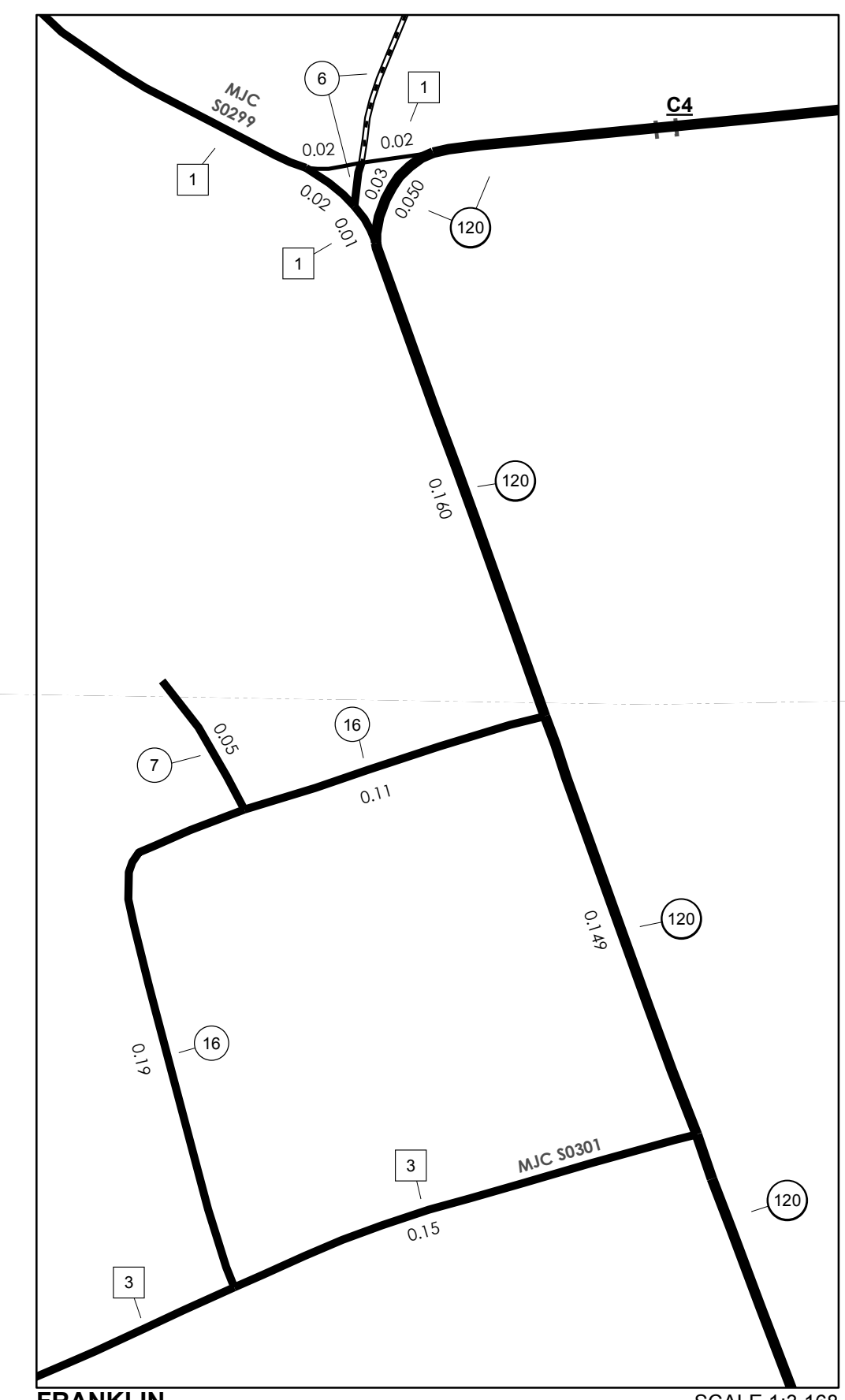
TOWN HWY. No.	LENGTH IN MILES "NOT UP TO STANDARD"
9	(0.04)
35	(0.08)
TOTAL	0.12

* The sections of the town highways listed above are legally Class 3, but have been deemed "Not Up To Standard" and are functionally Class 4 Town Highways

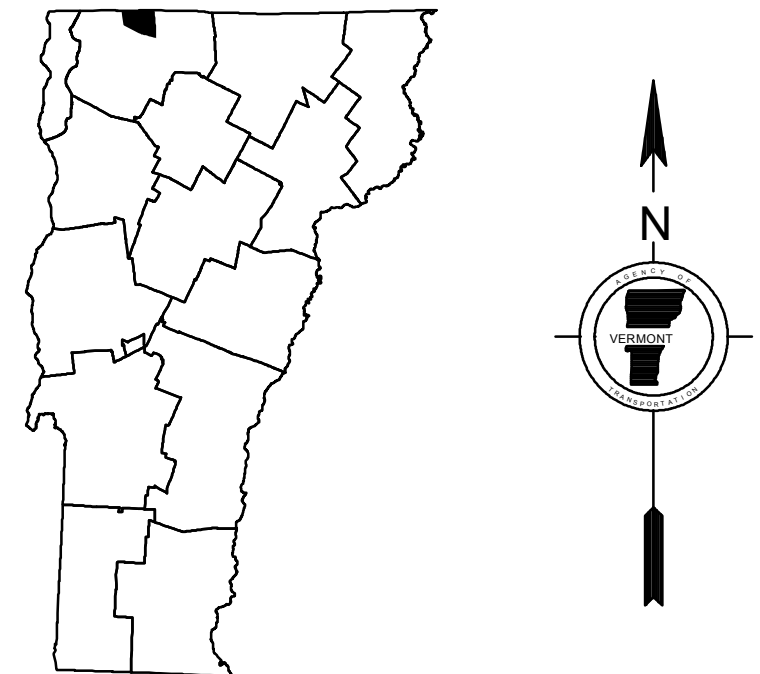
LEGAL TRAIL No.	LENGTH IN MILES LEGAL TRAIL
1	(0.90)
TOTAL	0.90

MILEAGE SUMMARY		
CLASS 2		
TH-1	4.640	
TH-2	0.580	
TH-3	3.620	
TH-4	0.900	
TH-5	1.900	
TH-6	2.150	
TOTAL CLASS 2	13.790	
CLASS 2 - Ramps		
TH-1	0.040	
TOTAL CLASS 2 - Ramps	0.040	
CLASS 3		
TOTAL CLASS 3	30.29	
TOTAL TOWN	44.120	
STATE HIGHWAY		
VT-120	8.505	
VT-236	4.945	
TOTAL STATE HIGHWAY	13.450	
TOTAL STATE	13.450	

TOTAL, TRAVELED HIGHWAYS, FEB. 10, 2015: 57.570
(Excludes Class 4, Legal Trail, and Unidentified Corridor Mileage)



FRANKLIN INSET 1
SCALE 1:3,168
0 0.04 0.08 Miles



**VERMONT
GENERAL HIGHWAY MAP**

Town of Franklin

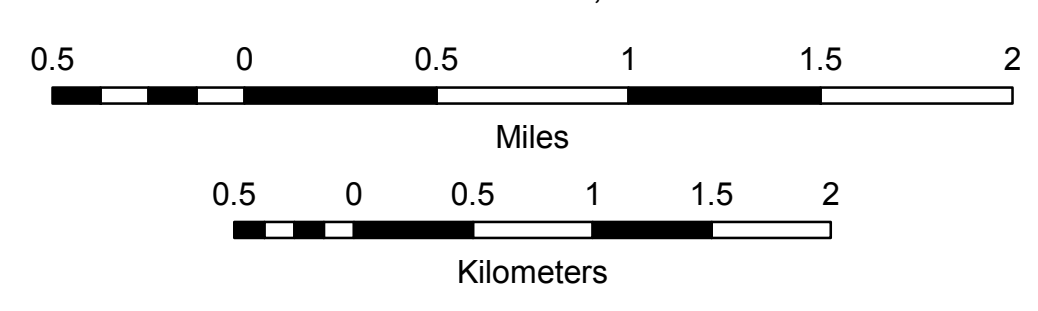
FRANKLIN COUNTY

Transportation District #8

Prepared by the
Vermont Agency of Transportation
Division of Policy, Planning and Intermodal Development
in cooperation with
U.S. Department of Transportation
Federal Highway Administration

Mileage as of February 10, 2015
Map prepared June 04, 2015

SCALE 1:31,680

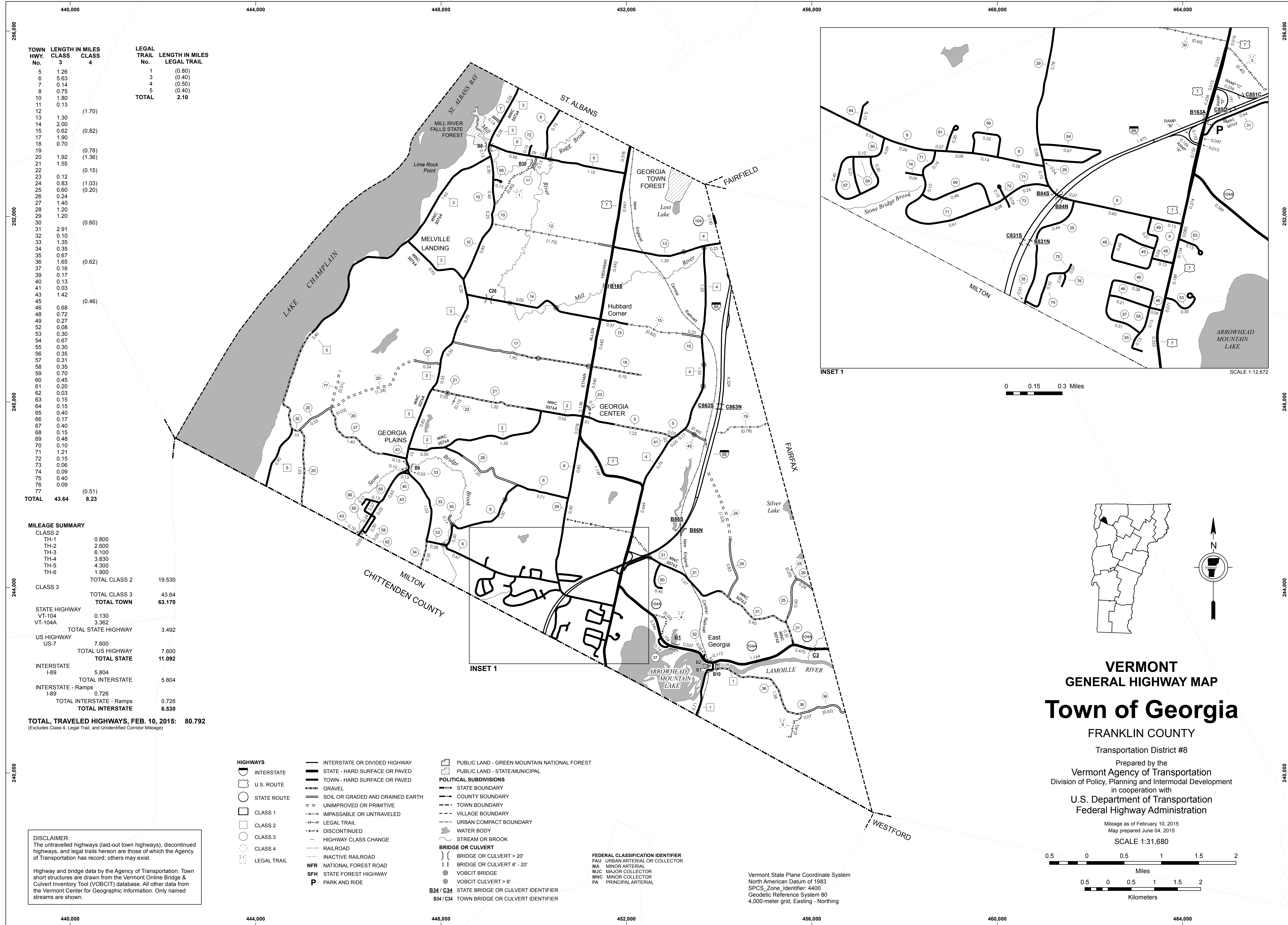


- HIGHWAYS**
- INTERSTATE
- U.S. ROUTE
- STATE ROUTE
- CLASS 1
- CLASS 2
- CLASS 3
- CLASS 4
- LEGAL TRAIL
- INTERSTATE OR DIVIDED HIGHWAY
- STATE - HARD SURFACE OR PAVED
- TOWN - HARD SURFACE OR PAVED
- GRAVEL
- SOIL OR GRADED AND DRAINED EARTH
- UNIMPROVED OR PRIMITIVE
- IMPASSABLE OR UNTRAVELED
- LEGAL TRAIL
- DISCONTINUED
- HIGHWAY CLASS CHANGE
- RAILROAD
- INACTIVE RAILROAD
- NATIONAL FOREST ROAD
- STATE FOREST HIGHWAY
- PARK AND RIDE
- PUBLIC LAND - GREEN MOUNTAIN NATIONAL FOREST
- PUBLIC LAND - STATE/MUNICIPAL
- POLITICAL SUBDIVISIONS**
- STATE BOUNDARY
- COUNTY BOUNDARY
- TOWN BOUNDARY
- VILLAGE BOUNDARY
- URBAN COMPACT BOUNDARY
- WATER BODY
- STREAM OR BROOK
- BRIDGE OR CULVERT**
- BRIDGE OR CULVERT > 20'
- BRIDGE OR CULVERT 6' - 20'
- VOBCIT BRIDGE
- VOBCIT CULVERT > 6'
- B34 / C34 STATE BRIDGE OR CULVERT IDENTIFIER
- B34 / C34 TOWN BRIDGE OR CULVERT IDENTIFIER
- FEDERAL CLASSIFICATION IDENTIFIER**
- FAU URBAN ARTERIAL OR COLLECTOR
- MA MINOR ARTERIAL
- MJC MAJOR COLLECTOR
- MNC MINOR COLLECTOR
- PA PRINCIPAL ARTERIAL

DISCLAIMER:
The untraveled highways (laid-out town highways), discontinued highways, and legal trails hereon are those of which the Agency of Transportation has record; others may exist.

Highway and bridge data by the Agency of Transportation. Town short structures are drawn from the Vermont Online Bridge & Culvert Inventory Tool (VOBCIT) database. All other data from the Vermont Center for Geographic Information. Only named streams are shown.

Vermont State Plane Coordinate System
North American Datum of 1983
SPCS_Zone_Identifier: 4400
Geodetic Reference System 80
4,000-meter grid, Easting - Northing



TOWN HWY. No.	LENGTH IN MILES CLASS 3	LENGTH IN MILES CLASS 4	LEGAL TRAIL No.	LENGTH IN MILES LEGAL TRAIL
5	1.26		1	(0.80)
6	5.63		3	(0.40)
7	0.14		4	(0.50)
8	0.75		5	(0.40)
10	1.80			
12	0.13	(1.70)		
13	1.30			
14	2.00			
15	0.62	(0.82)		
17	1.90			
18	0.70			
19		(0.78)		
20	1.92	(1.36)		
21	1.55			
22		(0.15)		
23	0.12			
24	0.83	(1.03)		
25	0.60	(0.20)		
26	0.24			
27	1.40			
28	1.20			
29	1.20			
30		(0.60)		
31	2.91			
32	0.10			
33	1.35			
34	0.35			
35	0.67			
36	1.65	(0.62)		
37	0.16			
39	0.17			
40	0.13			
41	0.03			
43	1.42			
45		(0.46)		
46	0.68			
48	0.72			
49	0.27			
52	0.08			
53	0.30			
54	0.67			
55	0.30			
56	0.35			
57	0.31			
58	0.35			
59	0.70			
60	0.45			
61	0.20			
62	0.03			
63	0.15			
64	0.15			
65	0.40			
66	0.17			
67	0.40			
68	0.15			
69	0.48			
70	0.10			
71	1.21			
72	0.15			
73	0.06			
74	0.09			
75	0.40			
76	0.09			
77		(0.51)		
TOTAL	43.64	8.23		

MILEAGE SUMMARY		
CLASS 2		
TH-1	0.800	
TH-2	2.600	
TH-3	6.100	
TH-4	3.830	
TH-5	4.300	
TH-6	1.900	
TOTAL CLASS 2		19.530
CLASS 3		
TOTAL CLASS 3		43.64
TOTAL TOWN		63.170
STATE HIGHWAY		
VT-104	0.130	
VT-104A	3.362	
TOTAL STATE HIGHWAY		3.492
US HIGHWAY		
US-7	7.600	
TOTAL US HIGHWAY		7.600
TOTAL STATE		11.092
INTERSTATE		
I-89	5.804	
TOTAL INTERSTATE		5.804
INTERSTATE - Ramps		
I-89	0.726	
TOTAL INTERSTATE - Ramps		0.726
TOTAL INTERSTATE		6.530

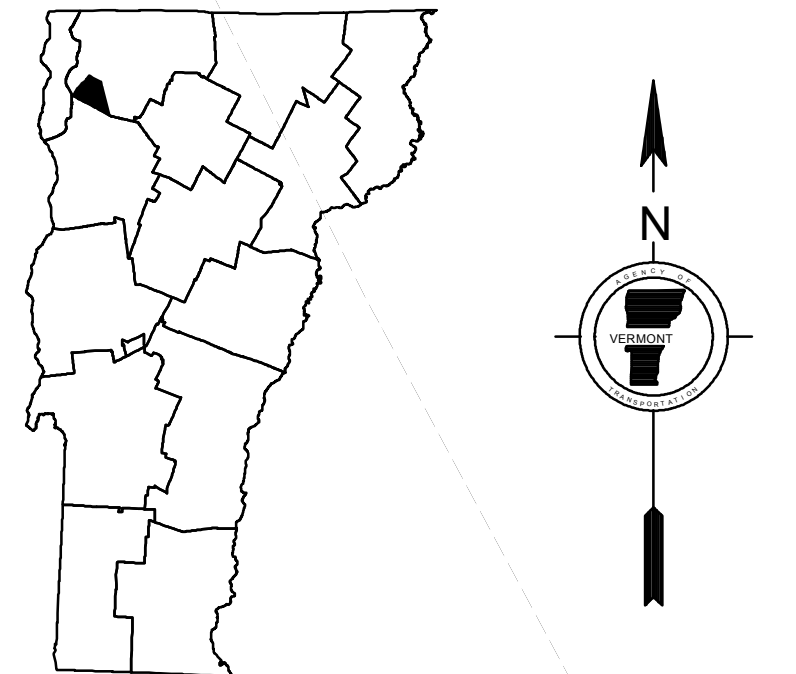
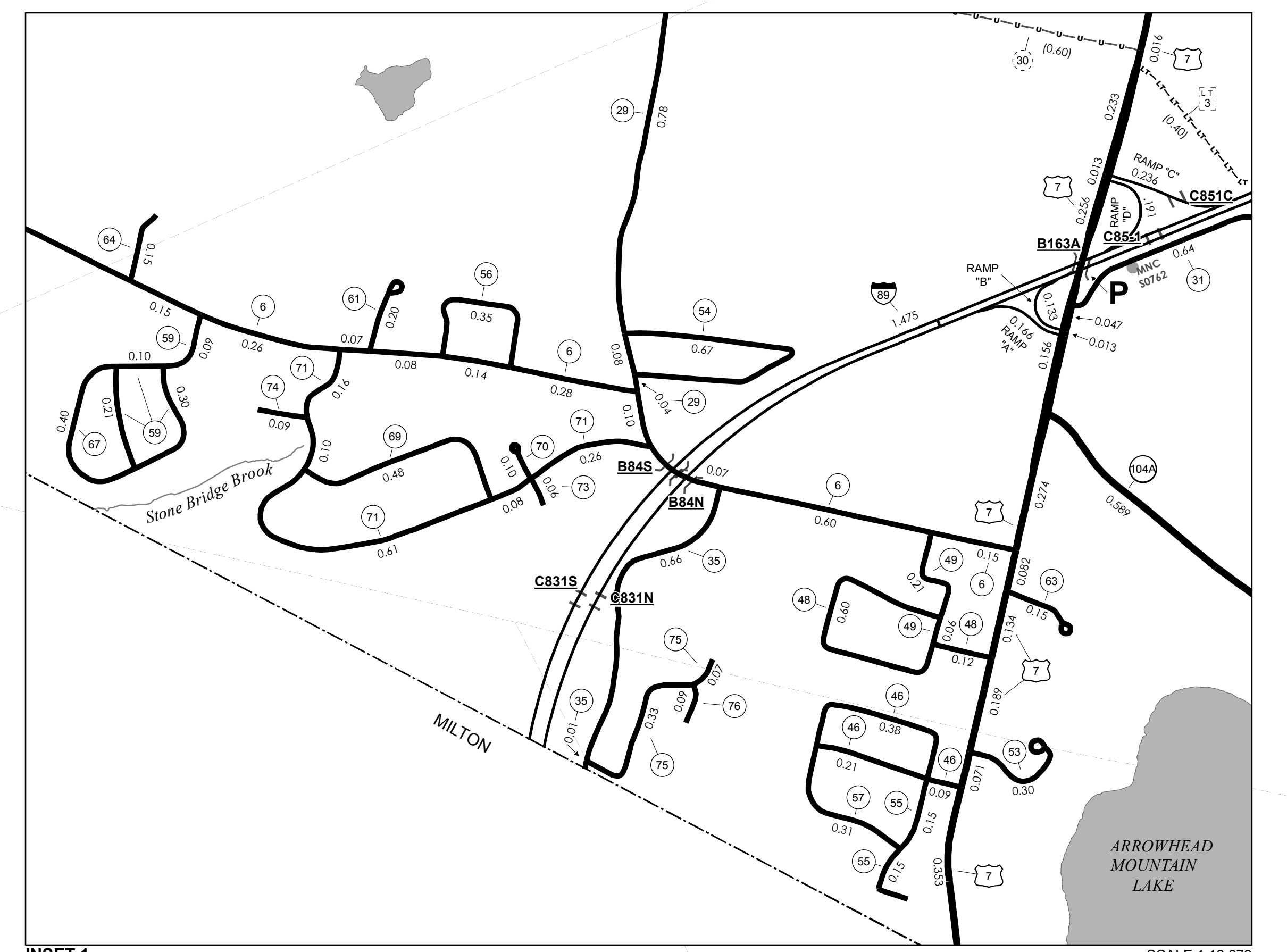
TOTAL TRAVELED HIGHWAYS, FEB. 10, 2015: 80.792
 (Excludes Class 4, Legal Trail, and Undeveloped Corridor Mileage)

DISCLAIMER:
 The untraveled highways (laid-out town highways), discontinued highways, and legal trails hereon are those of which the Agency of Transportation has record; others may exist.
 Highway and bridge data by the Agency of Transportation. Town short structures are drawn from the Vermont Online Bridge & Culvert Inventory Tool (VOBCIT) database. All other data from the Vermont Center for Geographic Information. Only named streams are shown.

- HIGHWAYS**
 - INTERSTATE
 - U.S. ROUTE
 - STATE ROUTE
 - CLASS 1
 - CLASS 2
 - CLASS 3
 - CLASS 4
 - LEGAL TRAIL
- INTERSTATE OR DIVIDED HIGHWAY
- STATE - HARD SURFACE OR PAVED
- TOWN - HARD SURFACE OR PAVED
- GRAVEL
- SOIL OR GRADED AND DRAINED EARTH
- UNIMPROVED OR PRIMITIVE
- IMPASSABLE OR UNTRAVELED
- LEGAL TRAIL
- DISCONTINUED
- HIGHWAY CLASS CHANGE
- RAILROAD
- INACTIVE RAILROAD
- NFR NATIONAL FOREST ROAD
- SFH STATE FOREST HIGHWAY
- P PARK AND RIDE

- PUBLIC LAND - GREEN MOUNTAIN NATIONAL FOREST
- PUBLIC LAND - STATE/MUNICIPAL
- POLITICAL SUBDIVISIONS**
 - STATE BOUNDARY
 - COUNTY BOUNDARY
 - TOWN BOUNDARY
 - VILLAGE BOUNDARY
 - URBAN COMPACT BOUNDARY
 - WATER BODY
 - STREAM OR BROOK
- BRIDGE OR CULVERT**
 - BRIDGE OR CULVERT > 20'
 - BRIDGE OR CULVERT 6' - 20'
 - VOBCIT BRIDGE
 - VOBCIT CULVERT > 6'
 - STATE BRIDGE OR CULVERT IDENTIFIER
 - TOWN BRIDGE OR CULVERT IDENTIFIER
- FEDERAL CLASSIFICATION IDENTIFIER
 - FAU URBAN ARTERIAL OR COLLECTOR
 - MA MINOR ARTERIAL
 - MJC MAJOR COLLECTOR
 - MNC MINOR COLLECTOR
 - PA PRINCIPAL ARTERIAL

Vermont State Plane Coordinate System
 North American Datum of 1983
 SPCS_Zone_Identifier: 4400
 Geodetic Reference System 80
 4,000-meter grid, Easting - Northing

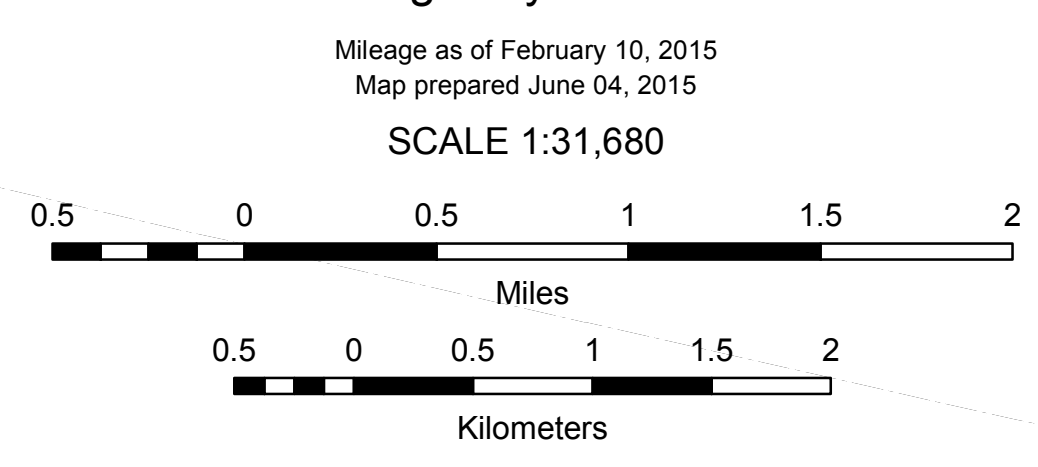


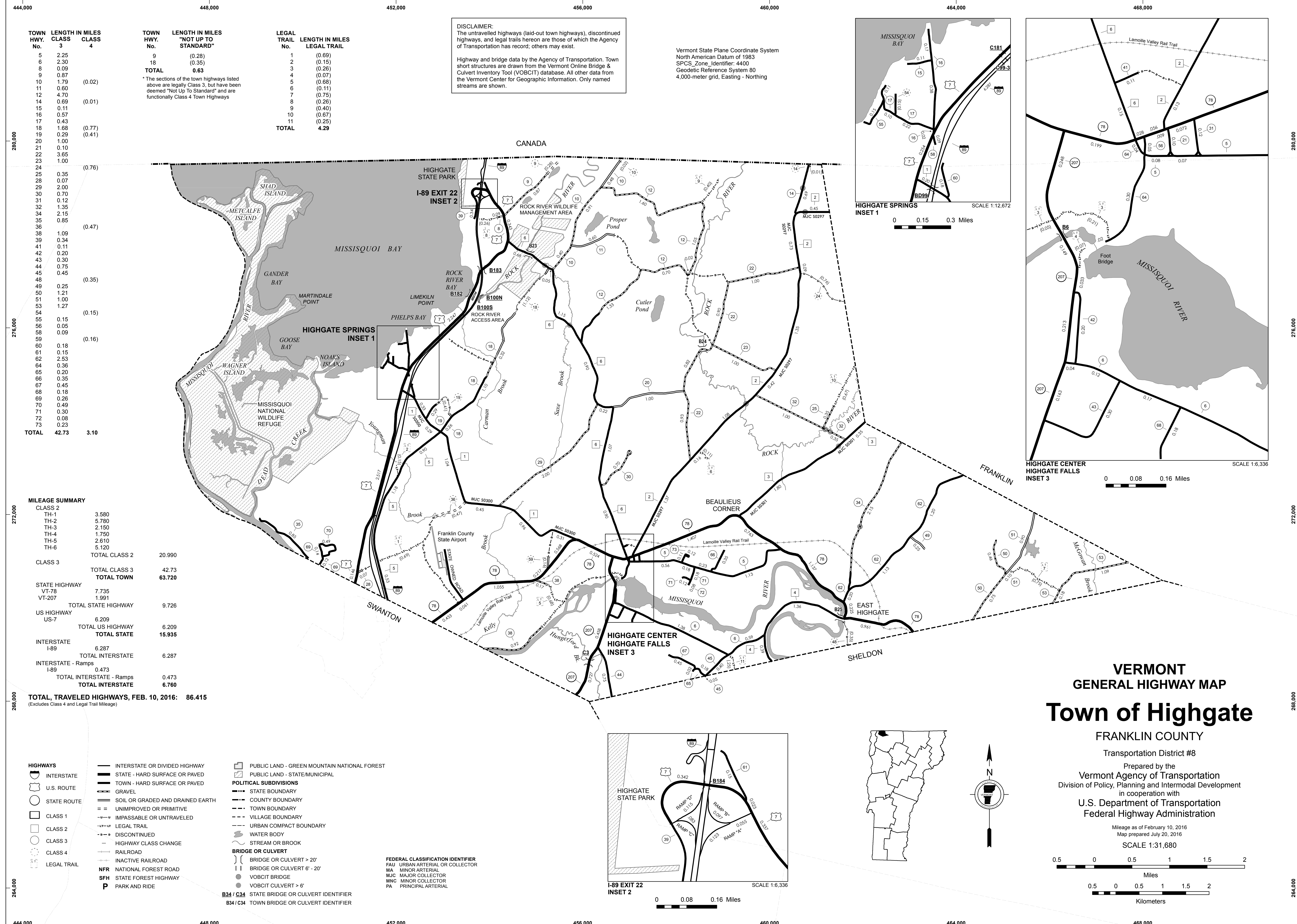
VERMONT GENERAL HIGHWAY MAP

Town of Georgia

FRANKLIN COUNTY
 Transportation District #8

Prepared by the
 Vermont Agency of Transportation
 Division of Policy, Planning and Intermodal Development
 in cooperation with
 U.S. Department of Transportation
 Federal Highway Administration





TOWN HWY. No.	LENGTH IN MILES CLASS 3	CLASS 4
5	2.25	
6	2.30	
8	0.09	
9	0.87	
10	1.79	(0.02)
11	0.60	
12	4.70	
14	0.69	(0.01)
15	0.11	
16	0.57	
17	0.43	
18	1.68	(0.77)
19	0.29	(0.41)
20	1.00	
21	0.10	
22	3.65	
23	1.00	
24		(0.76)
25	0.35	
28	0.07	
29	2.00	
30	0.70	
31	0.12	
32	1.35	
34	2.15	
35	0.85	
36		(0.47)
38	1.09	
39	0.34	
41	0.11	
42	0.20	
43	0.30	
44	0.75	
45	0.45	
48		(0.35)
49	0.25	
50	1.21	
51	1.00	
53	1.27	
54		(0.15)
55	0.15	
56	0.05	
58	0.09	
59		(0.16)
60	0.18	
61	0.15	
62	2.53	
64	0.36	
65	0.20	
66	0.35	
67	0.45	
68	0.18	
69	0.26	
70	0.49	
71	0.30	
72	0.08	
73	0.23	
TOTAL	42.73	3.10

TOWN HWY. No.	LENGTH IN MILES "NOT UP TO STANDARD"
9	(0.28)
18	(0.35)
TOTAL	0.63

* The sections of the town highways listed above are legally Class 3, but have been deemed "Not Up To Standard" and are functionally Class 4 Town Highways

LEGAL TRAIL No.	LENGTH IN MILES LEGAL TRAIL
1	(0.69)
2	(0.15)
3	(0.26)
4	(0.07)
5	(0.68)
7	(0.11)
7	(0.75)
8	(0.26)
9	(0.40)
10	(0.67)
11	(0.25)
TOTAL	4.29

DISCLAIMER:
 The untraveled highways (laid-out town highways), discontinued highways, and legal trails herein are those of which the Agency of Transportation has record; others may exist.
 Highway and bridge data by the Agency of Transportation. Town short structures are drawn from the Vermont Online Bridge & Culvert Inventory Tool (VOBCIT) database. All other data from the Vermont Center for Geographic Information. Only named streams are shown.

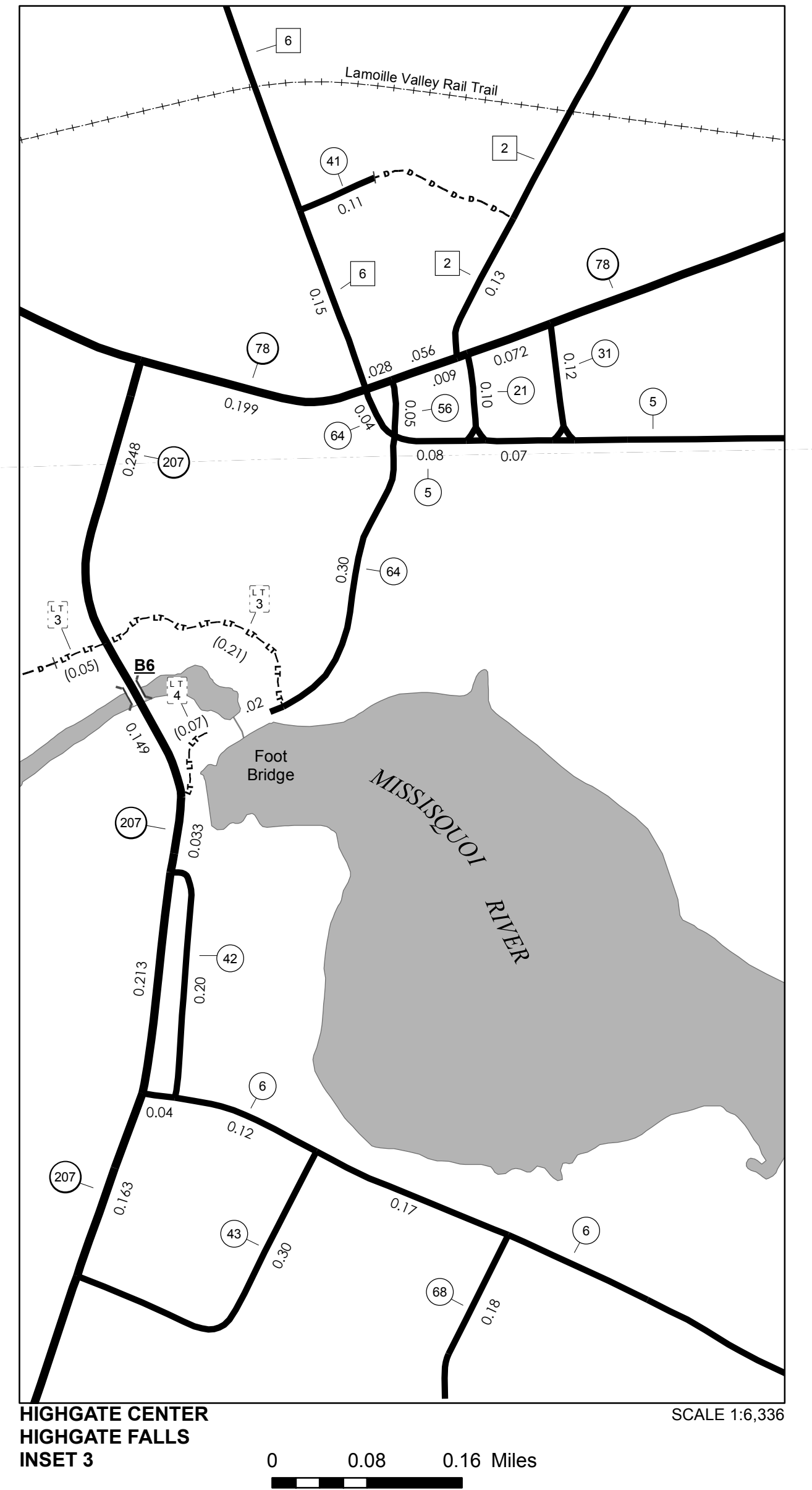
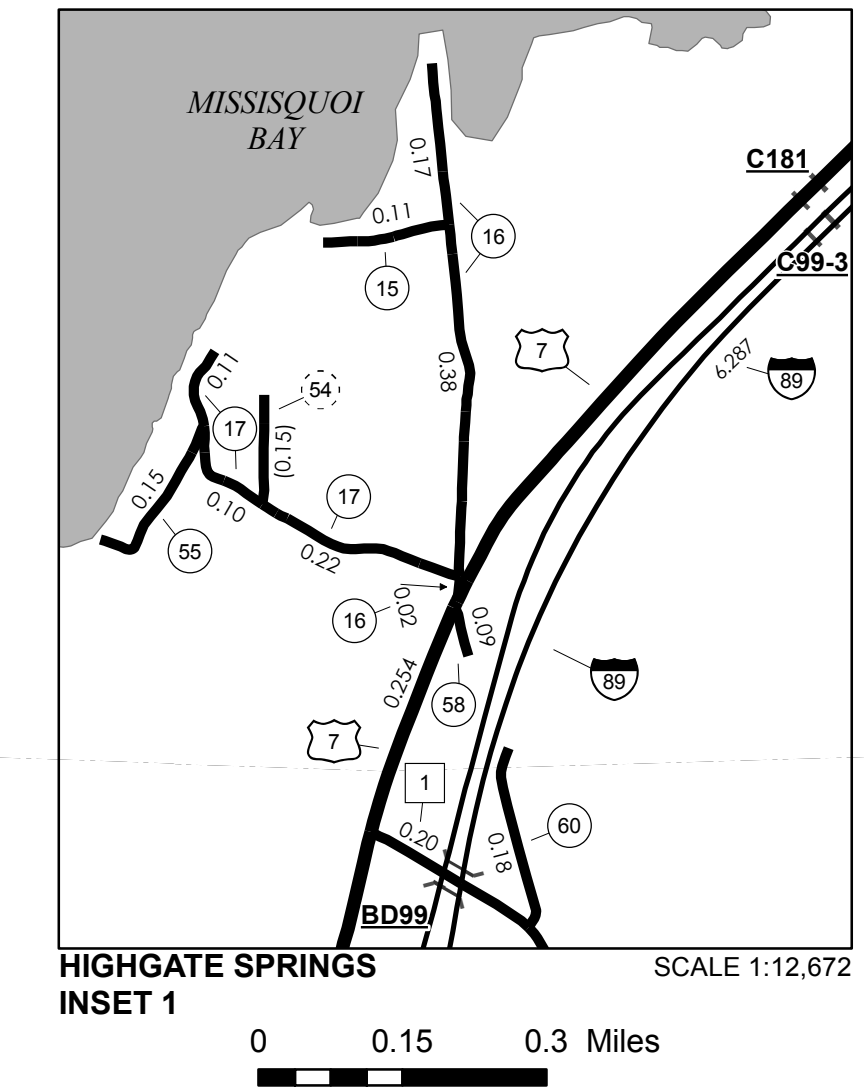
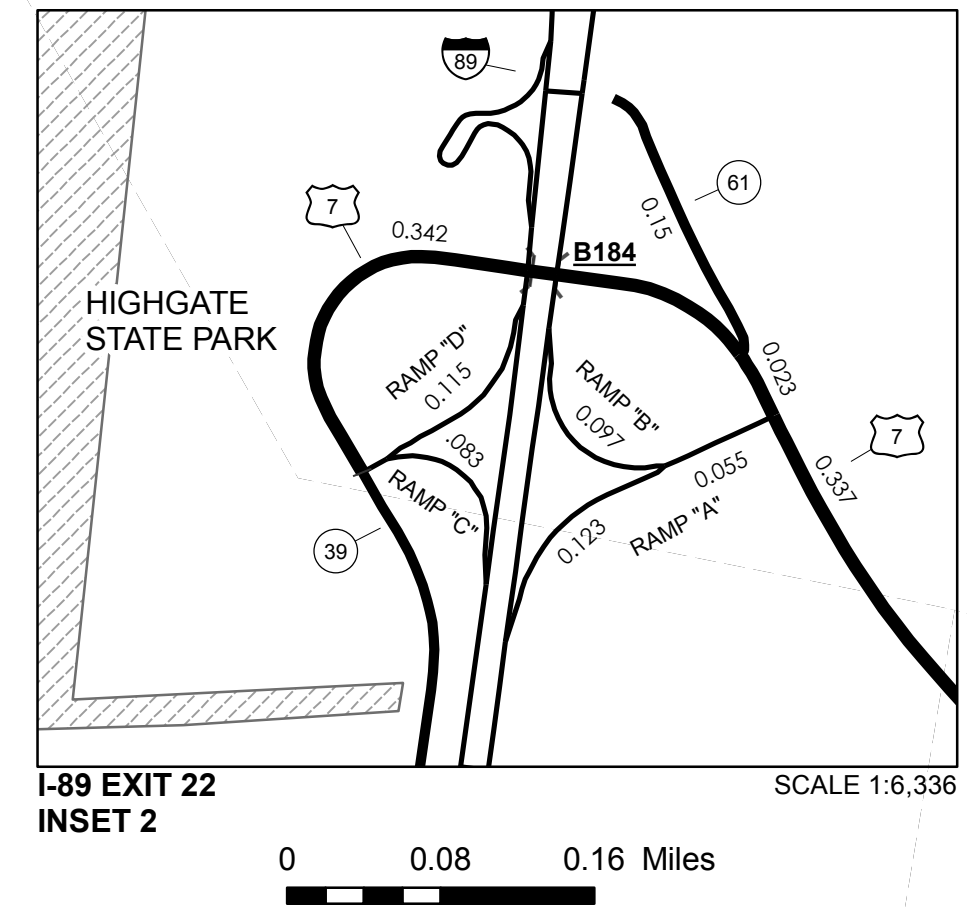
Vermont State Plane Coordinate System
 North American Datum of 1983
 SPCS_Zone_Identifier: 4400
 Geodetic Reference System 80
 4,000-meter grid, Easting - Northing

MILEAGE SUMMARY

CLASS 2		
TH-1	3.580	
TH-2	5.780	
TH-3	2.150	
TH-4	1.750	
TH-5	2.610	
TH-6	5.120	
TOTAL CLASS 2	20.990	
CLASS 3		
TOTAL CLASS 3	42.73	
TOTAL TOWN	63.720	
STATE HIGHWAY		
VT-78	7.735	
VT-207	1.991	
TOTAL STATE HIGHWAY	9.726	
US HIGHWAY		
US-7	6.209	
TOTAL US HIGHWAY	6.209	
TOTAL STATE	15.935	
INTERSTATE		
I-89	6.287	
TOTAL INTERSTATE	6.287	
INTERSTATE - Ramps		
I-89	0.473	
TOTAL INTERSTATE - Ramps	0.473	
TOTAL INTERSTATE	6.760	

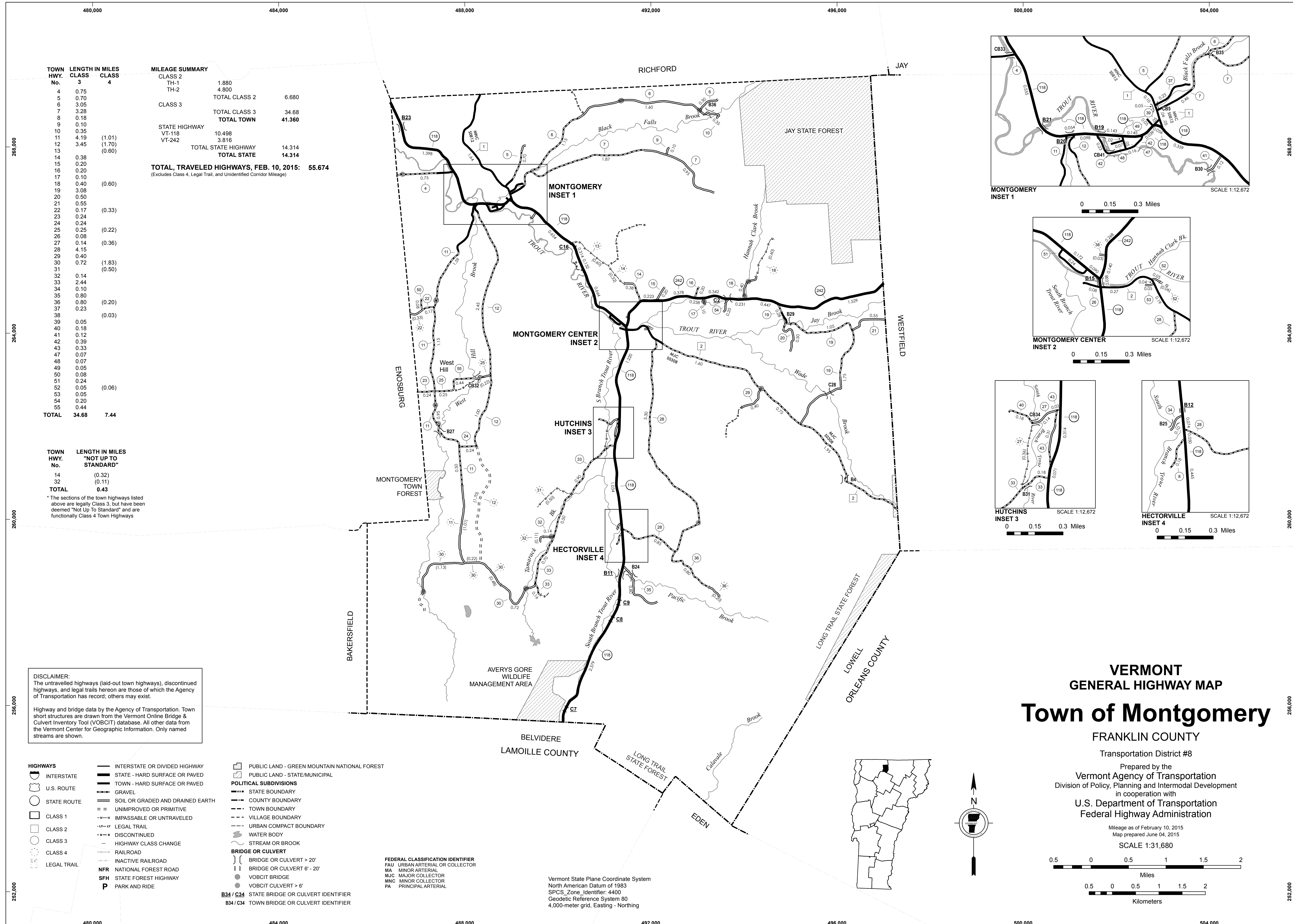
TOTAL, TRAVELED HIGHWAYS, FEB. 10, 2016: 86.415
 (Excludes Class 4 and Legal Trail Mileage)

- HIGHWAYS**
- INTERSTATE OR DIVIDED HIGHWAY
 - STATE - HARD SURFACE OR PAVED
 - TOWN - HARD SURFACE OR PAVED
 - GRAVEL
 - SOIL OR GRADED AND DRAINED EARTH
 - UNIMPROVED OR PRIMITIVE
 - IMPASSABLE OR UNTRAVELED
 - LEGAL TRAIL
 - DISCONTINUED
 - HIGHWAY CLASS CHANGE
 - RAILROAD
 - INACTIVE RAILROAD
 - NFR NATIONAL FOREST ROAD
 - SFH STATE FOREST HIGHWAY
 - P PARK AND RIDE
- POLITICAL SUBDIVISIONS**
- STATE BOUNDARY
 - COUNTY BOUNDARY
 - TOWN BOUNDARY
 - VILLAGE BOUNDARY
 - URBAN COMPACT BOUNDARY
 - WATER BODY
 - STREAM OR BROOK
- BRIDGE OR CULVERT**
- BRIDGE OR CULVERT > 20'
 - BRIDGE OR CULVERT 6' - 20'
 - VOBCIT BRIDGE
 - VOBCIT CULVERT > 6'
 - STATE BRIDGE OR CULVERT IDENTIFIER
 - TOWN BRIDGE OR CULVERT IDENTIFIER
- PUBLIC LAND - GREEN MOUNTAIN NATIONAL FOREST**
- PUBLIC LAND - STATE/MUNICIPAL
- FEDERAL CLASSIFICATION IDENTIFIER**
- FAU URBAN ARTERIAL OR COLLECTOR
 - MA MINOR ARTERIAL
 - MJC MAJOR COLLECTOR
 - MNC MINOR COLLECTOR
 - PA PRINCIPAL ARTERIAL



VERMONT GENERAL HIGHWAY MAP
Town of Highgate
 FRANKLIN COUNTY
 Transportation District #8
 Prepared by the Vermont Agency of Transportation
 Division of Policy, Planning and Intermodal Development
 in cooperation with
 U.S. Department of Transportation
 Federal Highway Administration
 Mileage as of February 10, 2016
 Map prepared July 20, 2016
 SCALE 1:31,680

0.5 0 0.5 1 1.5 2 Miles
 0.5 0 0.5 1 1.5 2 Kilometers



TOWN No.	LENGTH IN MILES		MILEAGE SUMMARY
	CLASS 3	CLASS 4	
4	0.75		CLASS 2
5	0.70		TH-1
6	3.05		TH-2
7	3.28		TOTAL CLASS 2
8	0.18		CLASS 3
9	0.10		TOTAL CLASS 3
10	0.35		STATE HIGHWAY
11	4.19	(1.01)	VT-118
12	3.45	(1.70)	VT-242
13		(0.60)	TOTAL STATE HIGHWAY
14	0.38		TOTAL STATE
15	0.20		
16	0.20	(0.60)	
17	0.10		
18	0.40		
19	3.08		
20	0.50		
21	0.55		
22	0.17	(0.33)	
23	0.24		
24	0.24		
25	0.25	(0.22)	
26	0.08		
27	0.14	(0.36)	
28	4.15		
29	0.40		
30	0.72	(1.83)	
31		(0.50)	
32	0.14		
33	2.44		
34	0.10		
35	0.80		
36	0.80	(0.20)	
37	0.23		
38		(0.03)	
39	0.05		
40	0.18		
41	0.12		
42	0.39		
43	0.33		
47	0.07		
48	0.17		
49	0.05		
50	0.08		
51	0.24		
52	0.05	(0.06)	
53	0.05		
54	0.20		
55	0.44		
TOTAL	34.68	7.44	

TOWN HWY. No.	LENGTH IN MILES "NOT UP TO STANDARD"
14	(0.32)
32	(0.11)
TOTAL	0.43

* The sections of the town highways listed above are legally Class 3, but have been deemed "Not Up To Standard" and are functionally Class 4 Town Highways

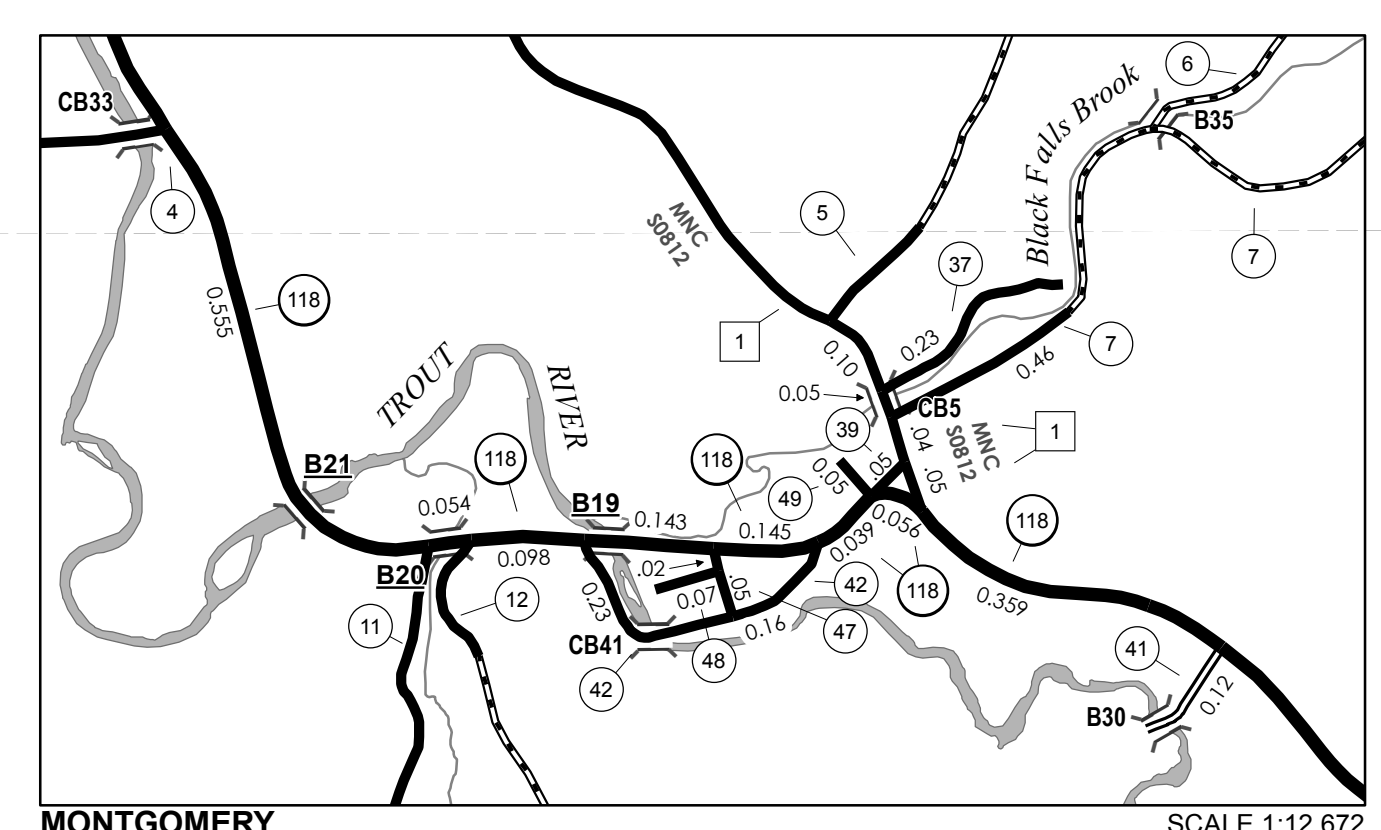
DISCLAIMER:
The untraveled highways (laid-out town highways), discontinued highways, and legal trails hereon are those of which the Agency of Transportation has record; others may exist.

Highway and bridge data by the Agency of Transportation. Town short structures are drawn from the Vermont Online Bridge & Culvert Inventory Tool (VOBCIT) database. All other data from the Vermont Center for Geographic Information. Only named streams are shown.

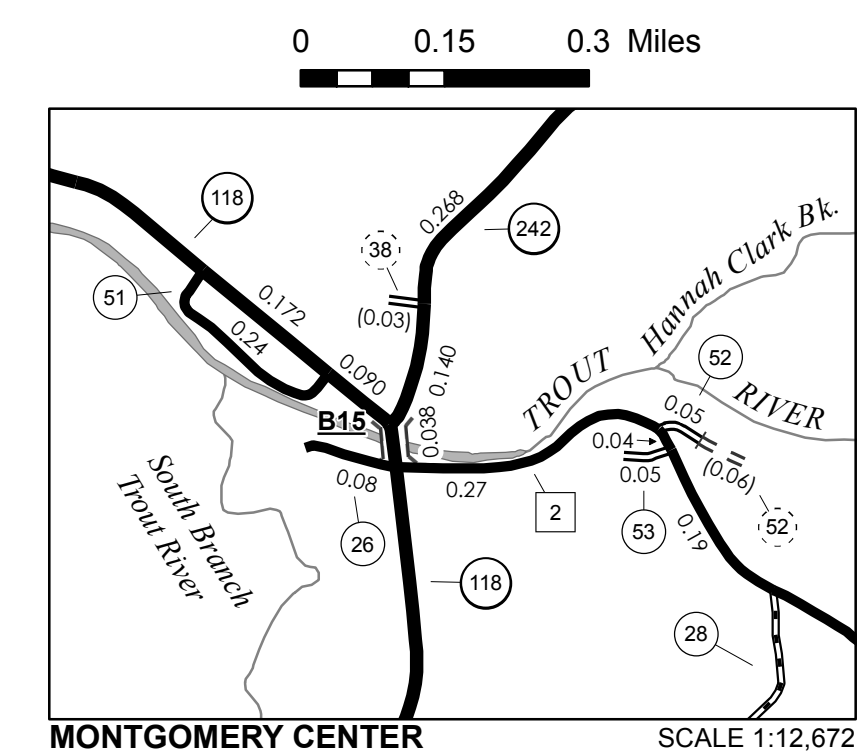
- HIGHWAYS**
 - INTERSTATE
 - U.S. ROUTE
 - STATE ROUTE
 - CLASS 1
 - CLASS 2
 - CLASS 3
 - CLASS 4
 - LEGAL TRAIL
- INTERSTATE OR DIVIDED HIGHWAY
- STATE - HARD SURFACE OR PAVED
- TOWN - HARD SURFACE OR PAVED
- GRAVEL
- SOIL OR GRADED AND DRAINED EARTH
- UNIMPROVED OR PRIMITIVE
- IMPASSABLE OR UNTRAVELED
- LEGAL TRAIL
- DISCONTINUED
- HIGHWAY CLASS CHANGE
- RAILROAD
- INACTIVE RAILROAD
- NFR NATIONAL FOREST ROAD
- SFH STATE FOREST HIGHWAY
- P PARK AND RIDE

- PUBLIC LAND - GREEN MOUNTAIN NATIONAL FOREST
- PUBLIC LAND - STATE/MUNICIPAL
- POLITICAL SUBDIVISIONS**
 - STATE BOUNDARY
 - COUNTY BOUNDARY
 - TOWN BOUNDARY
 - VILLAGE BOUNDARY
 - URBAN COMPACT BOUNDARY
 - WATER BODY
 - STREAM OR BROOK
- BRIDGE OR CULVERT**
 - BRIDGE OR CULVERT > 20'
 - BRIDGE OR CULVERT 6' - 20'
 - VOBCIT BRIDGE
 - VOBCIT CULVERT > 6'
 - B34 / C34 STATE BRIDGE OR CULVERT IDENTIFIER
 - B34 / C34 TOWN BRIDGE OR CULVERT IDENTIFIER
- FEDERAL CLASSIFICATION IDENTIFIER
 - FAU URBAN ARTERIAL OR COLLECTOR
 - MA MINOR ARTERIAL
 - MJC MAJOR COLLECTOR
 - MNC MINOR COLLECTOR
 - PA PRINCIPAL ARTERIAL

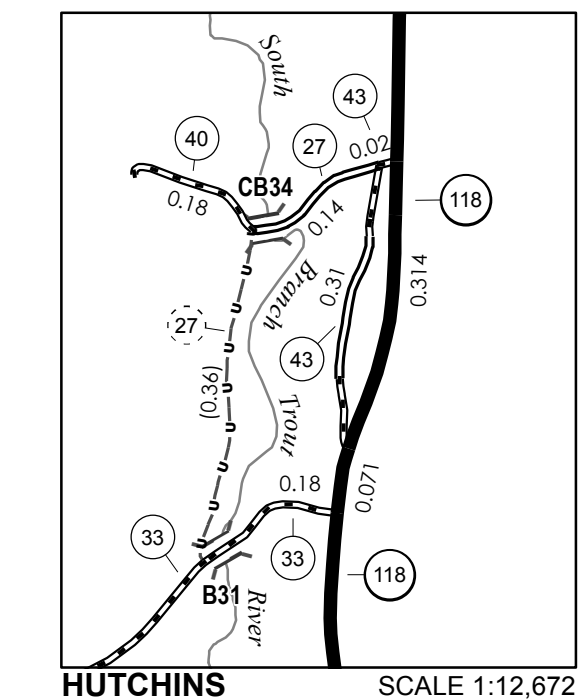
Vermont State Plane Coordinate System
North American Datum of 1983
SPCS_Zone_Identifier: 4400
Geodetic Reference System 80
4,000-meter grid, Easting - Northing



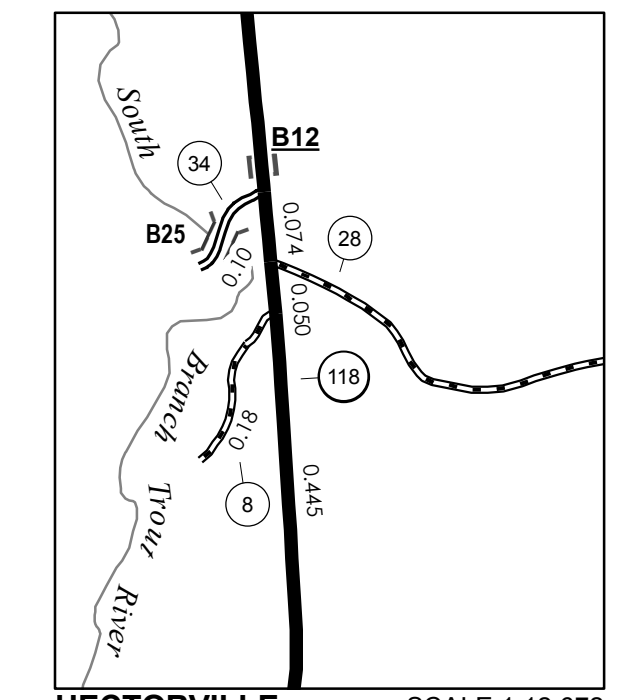
MONTGOMERY INSET 1 SCALE 1:12,672



MONTGOMERY CENTER INSET 2 SCALE 1:12,672



HUTCHINS INSET 3 SCALE 1:12,672



HECTORVILLE INSET 4 SCALE 1:12,672

VERMONT GENERAL HIGHWAY MAP

Town of Montgomery

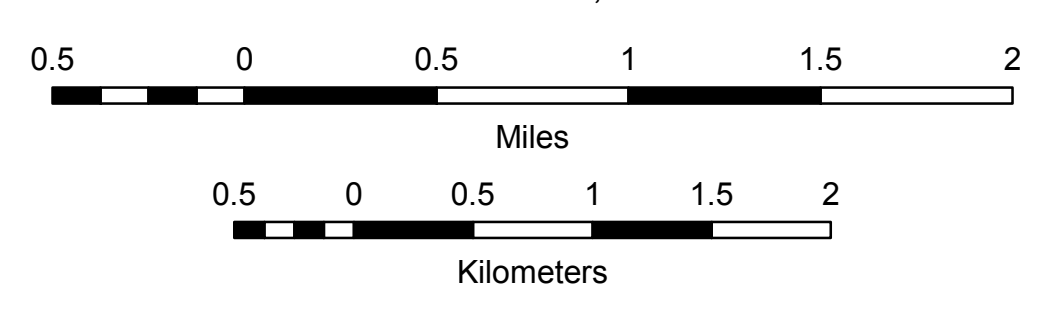
FRANKLIN COUNTY

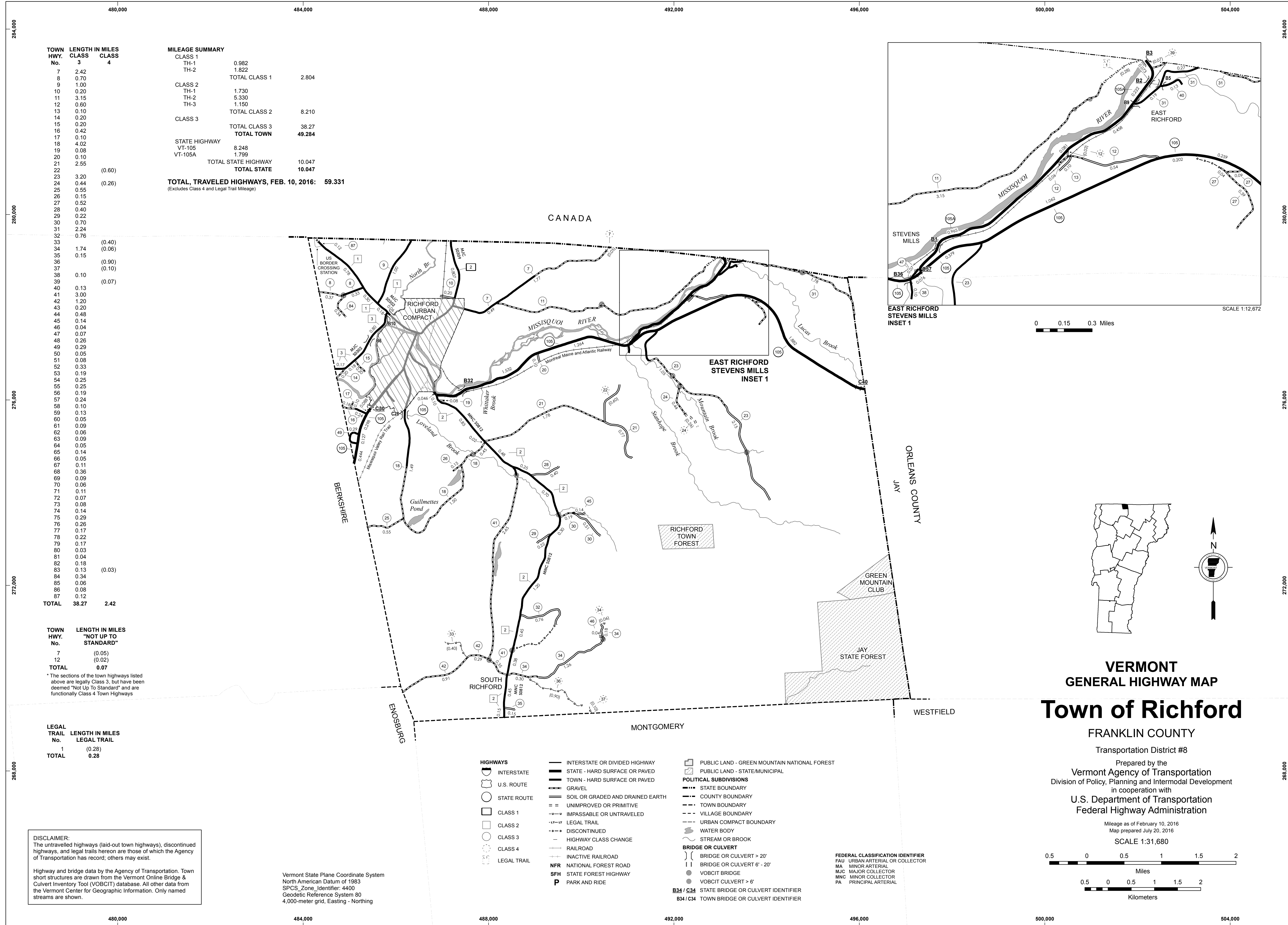
Transportation District #8

Prepared by the
Vermont Agency of Transportation
Division of Policy, Planning and Intermodal Development
in cooperation with
U.S. Department of Transportation
Federal Highway Administration

Mileage as of February 10, 2015
Map prepared June 04, 2015

SCALE 1:31,680





TOWN HWY. No.	LENGTH IN MILES CLASS 3	CLASS 4
7	2.42	
8	0.70	
9	1.00	
10	0.20	
11	3.15	
12	0.60	
13	0.10	
14	0.20	
15	0.20	
16	0.42	
17	0.10	
18	4.02	
19	0.08	
20	0.10	
21	2.55	
22		(0.60)
23	3.20	
24	0.44	(0.26)
25	0.55	
26	0.15	
27	0.52	
28	0.40	
29	0.22	
30	0.70	
31	2.24	
32	0.76	
33		(0.40)
34	1.74	(0.06)
35	0.15	
36		(0.90)
37		(0.10)
38	0.10	
39		(0.07)
40	0.13	
41	3.00	
42	1.20	
43	0.20	
44	0.48	
45	0.14	
46	0.04	
47	0.07	
48	0.26	
49	0.29	
50	0.05	
51	0.08	
52	0.33	
53	0.19	
54	0.25	
55	0.25	
56	0.19	
57	0.24	
58	0.10	
59	0.13	
60	0.05	
61	0.09	
62	0.06	
63	0.09	
64	0.05	
65	0.14	
66	0.05	
67	0.11	
68	0.36	
69	0.09	
70	0.06	
71	0.11	
72	0.07	
73	0.08	
74	0.14	
75	0.29	
76	0.26	
77	0.17	
78	0.22	
79	0.17	
80	0.03	
81	0.04	
82	0.18	
83	0.13	(0.03)
84	0.34	
85	0.06	
86	0.08	
87	0.12	
TOTAL	38.27	2.42

MILEAGE SUMMARY			
CLASS 1			
TH-1	0.982		
TH-2	1.822		
TOTAL CLASS 1	2.804		
CLASS 2			
TH-1	1.730		
TH-2	5.330		
TH-3	1.150		
TOTAL CLASS 2	8.210		
CLASS 3			
TOTAL CLASS 3	38.27		
TOTAL TOWN	49.284		
STATE HIGHWAY			
VT-105	8.248		
VT-105A	1.799		
TOTAL STATE HIGHWAY	10.047		
TOTAL STATE	10.047		
TOTAL, TRAVELED HIGHWAYS, FEB. 10, 2016:	59.331		
<small>(Excludes Class 4 and Legal Trail Mileage)</small>			

TOWN HWY. No.	LENGTH IN MILES "NOT UP TO STANDARD"
7	(0.05)
12	(0.02)
TOTAL	0.07

*The sections of the town highways listed above are legally Class 3, but have been deemed "Not Up To Standard" and are functionally Class 4 Town Highways

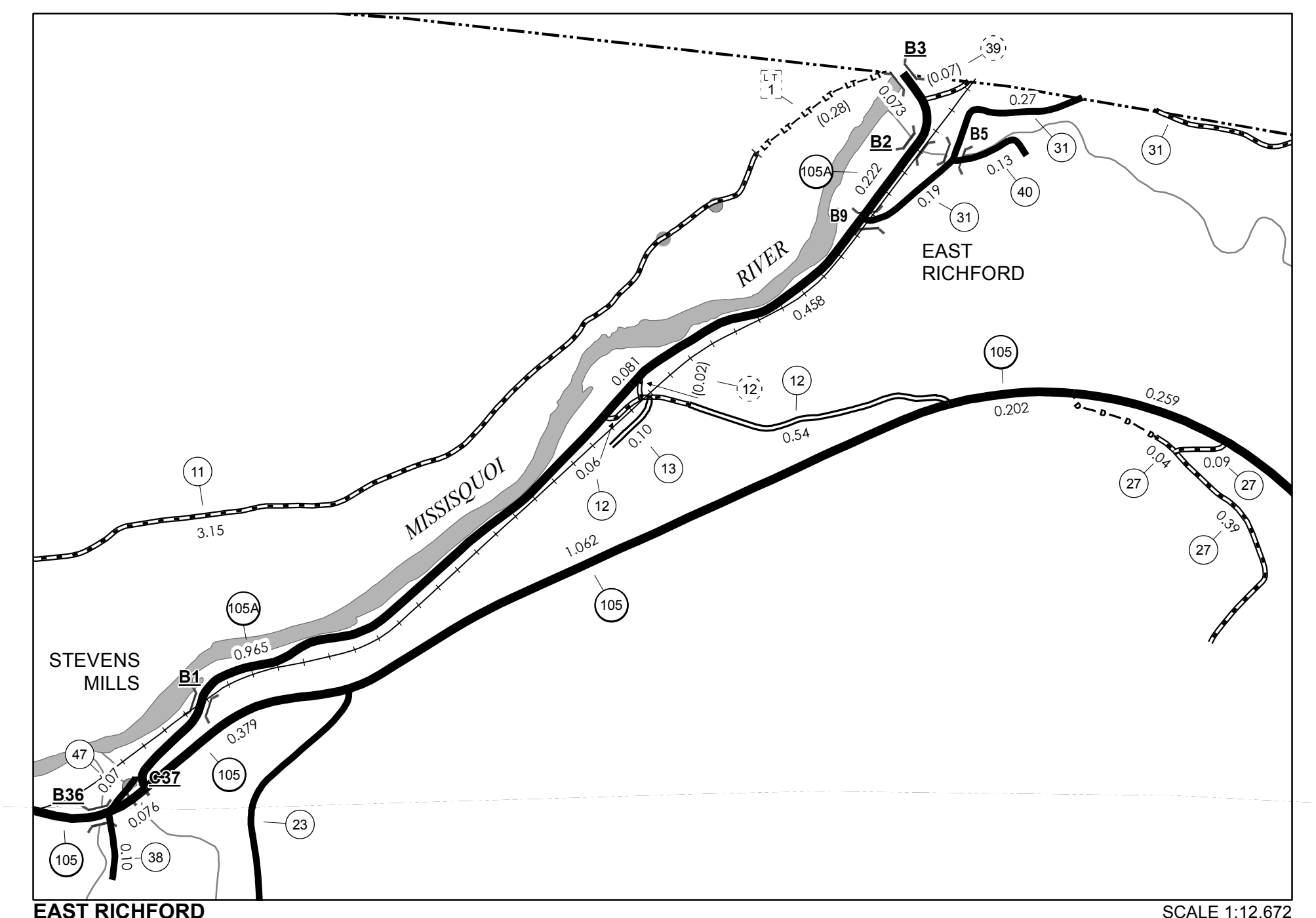
LEGAL TRAIL No.	LENGTH IN MILES LEGAL TRAIL
1	(0.28)
TOTAL	0.28

DISCLAIMER:
The untraveled highways (laid-out town highways), discontinued highways, and legal trails hereon are those of which the Agency of Transportation has record; others may exist.

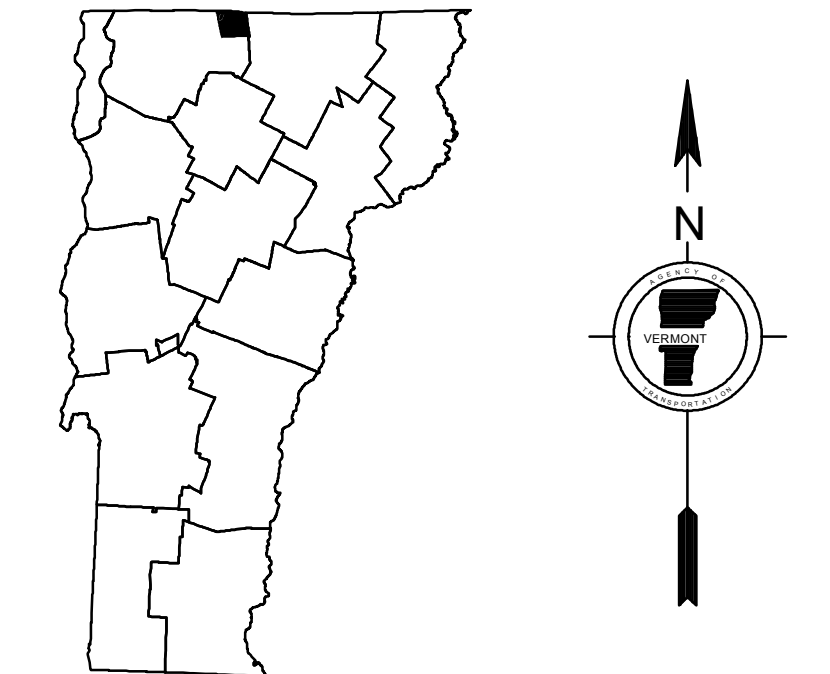
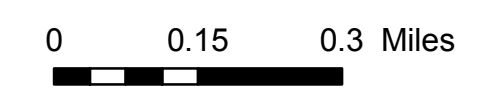
Highway and bridge data by the Agency of Transportation. Town short structures are drawn from the Vermont Online Bridge & Culvert Inventory Tool (VOBCIT) database. All other data from the Vermont Center for Geographic Information. Only named streams are shown.

Vermont State Plane Coordinate System
North American Datum of 1983
SPCS_Zone_Identifier: 4400
Geodetic Reference System 80
4,000-meter grid, Easting - Northing

- HIGHWAYS**
- INTERSTATE
- U.S. ROUTE
- STATE ROUTE
- CLASS 1
- CLASS 2
- CLASS 3
- CLASS 4
- LEGAL TRAIL
- INTERSTATE OR DIVIDED HIGHWAY
- STATE - HARD SURFACE OR PAVED
- TOWN - HARD SURFACE OR PAVED
- GRAVEL
- SOIL OR GRADED AND DRAINED EARTH
- UNIMPROVED OR PRIMITIVE
- IMPASSABLE OR UNTRAVELED
- LEGAL TRAIL
- DISCONTINUED
- HIGHWAY CLASS CHANGE
- RAILROAD
- INACTIVE RAILROAD
- NFR NATIONAL FOREST ROAD
- SFH STATE FOREST HIGHWAY
- PARK AND RIDE
- PUBLIC LAND - GREEN MOUNTAIN NATIONAL FOREST
- PUBLIC LAND - STATE/MUNICIPAL
- POLITICAL SUBDIVISIONS**
- STATE BOUNDARY
- COUNTY BOUNDARY
- TOWN BOUNDARY
- VILLAGE BOUNDARY
- URBAN COMPACT BOUNDARY
- WATER BODY
- STREAM OR BROOK
- BRIDGE OR CULVERT**
- BRIDGE OR CULVERT > 20'
- BRIDGE OR CULVERT 6' - 20'
- VOBCIT BRIDGE
- VOBCIT CULVERT > 6'
- B34 / C34 STATE BRIDGE OR CULVERT IDENTIFIER
- B34 / C34 TOWN BRIDGE OR CULVERT IDENTIFIER
- FEDERAL CLASSIFICATION IDENTIFIER
- FAU URBAN ARTERIAL OR COLLECTOR
- MA MINOR ARTERIAL
- MJC MAJOR COLLECTOR
- MNC MINOR COLLECTOR
- PA PRINCIPAL ARTERIAL



EAST RICHFORD STEVENS MILLS INSET 1
SCALE 1:12,672



VERMONT GENERAL HIGHWAY MAP

Town of Richford

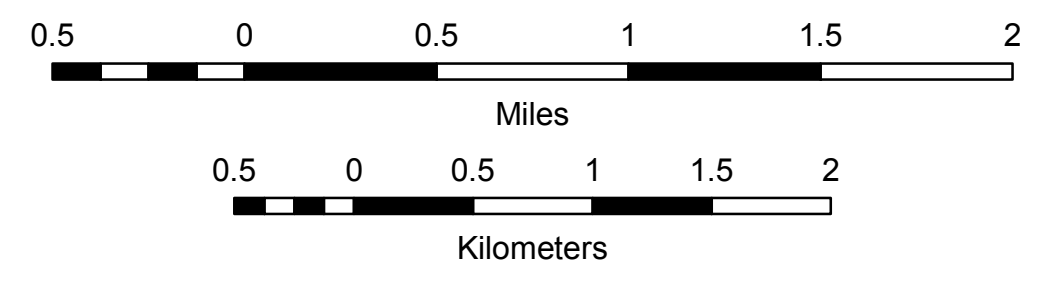
FRANKLIN COUNTY

Transportation District #8

Prepared by the
Vermont Agency of Transportation
Division of Policy, Planning and Intermodal Development
in cooperation with
U.S. Department of Transportation
Federal Highway Administration

Mileage as of February 10, 2016
Map prepared July 20, 2016

SCALE 1:31,680



TOWN HWY No.	LENGTH IN MILES CLASS 3	CLASS 4	TOWN ROAD NAME
7	0.16		GOLF COURSE RD
18	0.26		NOYES ST
18	0.32		HARDWOOD HILL RD
43	0.20		ELEMENTARY SCHOOL RD
44	0.48		EASTERN AV
48	0.26		SEWER PLANT RD
50	0.05		HILLSIDE TERR
51	0.08		WEBSTER ST
52	0.33		GREEN AV
53	0.19		HAMILTON PL
54	0.25		DEWEY ST
55	0.25		NORTH AV
56	0.19		ELM AV
57	0.22		ELM ST
57	0.02		ELM ST EXT
58	0.10		RICHARD ST
59	0.13		CHURCH ST
60	0.05		TOWN ST
61	0.09		MULLEN AV
62	0.06		SOUTH ST
63	0.09		UNION ST
64	0.05		CORLISS HTS
65	0.14		POWELL ST
66	0.05		ACADEMY LN
67	0.11		SCHOOL ST
68	0.36		INTERVALE AV
69	0.09		PLAYGROUND RD
70	0.06		WILLOW ST
71	0.11		FARRAR ST
72	0.07		SWEAT ST
73	0.08		HARLEM ST
74	0.14		MAPLE ST
75	0.29		HIGHLAND AV
76	0.26		CENTER ST
77	0.17		LIBERTY ST
78	0.19		THOMAS ST
78	0.03		THOMAS ST EXT
79	0.17		HOME ST
80	0.03		HOME ST
81	0.04		LIBERTY ST EXT
82	0.18		KINGS CT
83	0.13		HAMILTON PL EXT
83		(0.03)	HAMILTON PL EXT
85	0.06		ALL SAINTS CEMETERY RD
86	0.08		DIGGERS LN
TOTAL	6.67	0.03	

MILEAGE SUMMARY

CLASS 1		
TH-1	0.982	
TH-2	1.015	
TOTAL CLASS 1	1.997	
CLASS 2		
TH-1	0.410	
TOTAL CLASS 2	0.410	
CLASS 3		
TOTAL CLASS 3	6.67	
TOTAL TOWN	9.077	
STATE HIGHWAY		
VT-105	0.589	
TOTAL STATE HIGHWAY	0.589	
TOTAL STATE	0.589	
TOTAL, TRAVELED HIGHWAYS, FEB. 10, 2015:	9.666	

(Excludes Class 4, Legal Trail, and Unidentified Corridor Mileage)

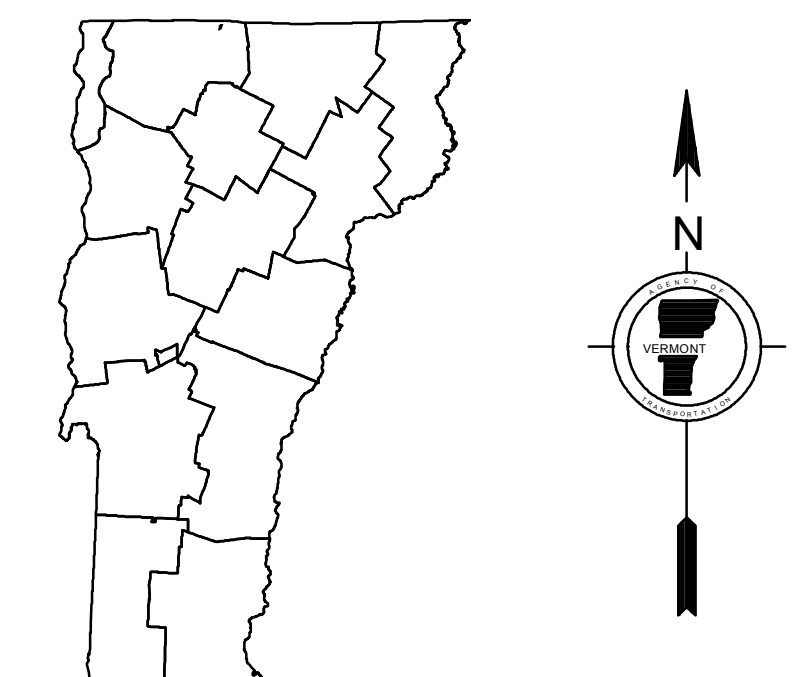


- HIGHWAYS**
- INTERSTATE
 - U.S. ROUTE
 - STATE ROUTE
 - CLASS 1
 - CLASS 2
 - CLASS 3
 - CLASS 4
 - LEGAL TRAIL
- INTERSTATE OR DIVIDED HIGHWAY
 — STATE - HARD SURFACE OR PAVED
 — TOWN - HARD SURFACE OR PAVED
 — GRAVEL
 — SOIL OR GRADED AND DRAINED EARTH
 — UNIMPROVED OR PRIMITIVE
 — IMPASSABLE OR UNTRAVELED
 — LEGAL TRAIL
 — DISCONTINUED
 — HIGHWAY CLASS CHANGE
 — RAILROAD
 — INACTIVE RAILROAD
 NFR NATIONAL FOREST ROAD
 SFH STATE FOREST HIGHWAY
 P PARK AND RIDE
- PUBLIC LAND - GREEN MOUNTAIN NATIONAL FOREST
 PUBLIC LAND - STATE/MUNICIPAL
POLITICAL SUBDIVISIONS
 — STATE BOUNDARY
 — COUNTY BOUNDARY
 — TOWN BOUNDARY
 — VILLAGE BOUNDARY
 — URBAN COMPACT BOUNDARY
 WATER BODY
 — STREAM OR BROOK
BRIDGE OR CULVERT
 — BRIDGE OR CULVERT > 20'
 — BRIDGE OR CULVERT 6' - 20'
 — VOBICIT BRIDGE
 — VOBICIT CULVERT > 6'
 B34 / C34 STATE BRIDGE OR CULVERT IDENTIFIER
 B34 / C34 TOWN BRIDGE OR CULVERT IDENTIFIER
- FEDERAL CLASSIFICATION IDENTIFIER**
 FAU URBAN ARTERIAL OR COLLECTOR
 MA MINOR ARTERIAL
 MJC MAJOR COLLECTOR
 MNC MINOR COLLECTOR
 PA PRINCIPAL ARTERIAL

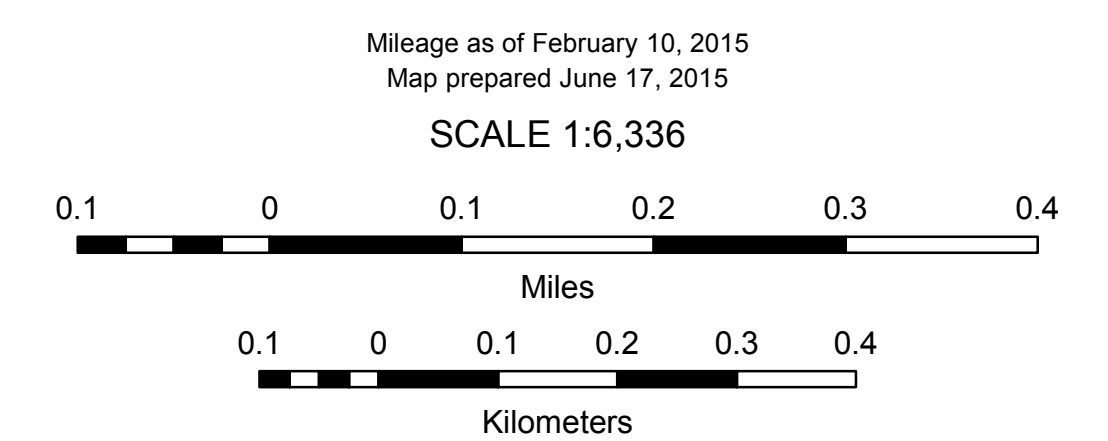
DISCLAIMER:
 The untraveled highways (laid-out town highways), discontinued highways, and legal trails hereon are those of which the Agency of Transportation has record; others may exist.

Highway and bridge data by the Agency of Transportation. Town short structures are drawn from the Vermont Online Bridge & Culvert Inventory Tool (VOBCIT) database. All other data from the Vermont Center for Geographic Information. Only named streams are shown.

Vermont State Plane Coordinate System
 North American Datum of 1983
 SPCS_Zone_Identifier: 4400
 Geodetic Reference System 80
 2,000-meter grid, Easting - Northing



VERMONT
GENERAL HIGHWAY MAP
Urban Compact of Richford
 FRANKLIN COUNTY
 Transportation District #8
 Prepared by the
 Vermont Agency of Transportation
 Division of Policy, Planning and Intermodal Development
 in cooperation with
 U.S. Department of Transportation
 Federal Highway Administration



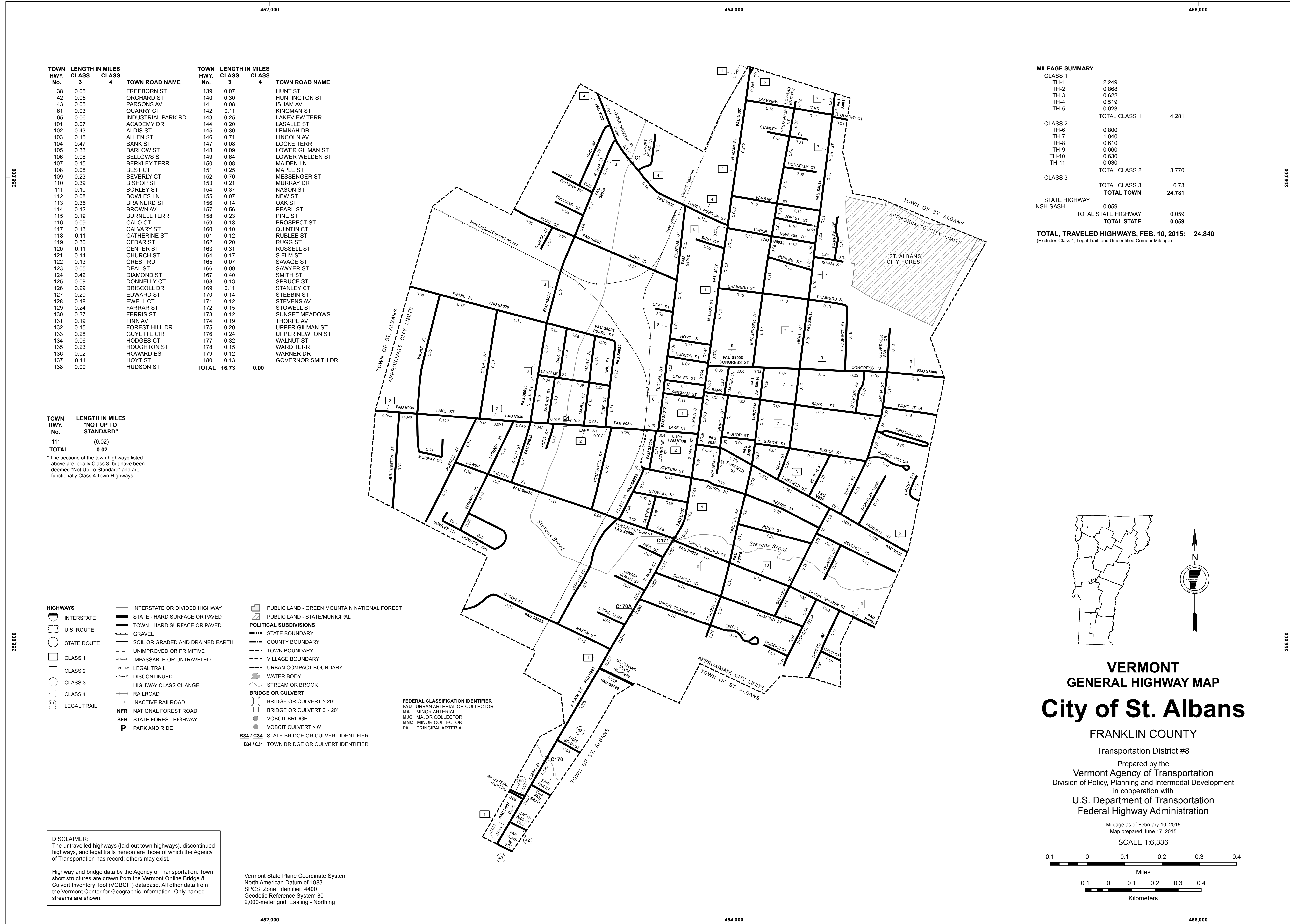


Table with 4 columns: TOWN HWY. No., LENGTH IN MILES CLASS 3, TOWN ROAD NAME, and TOWN HWY. No., LENGTH IN MILES CLASS 4. Lists 138 town roads and their classifications.

MILEAGE SUMMARY table showing totals for Class 1, Class 2, Class 3, State Highway, and Total Traveled Highways as of Feb. 10, 2015.

Table with 2 columns: TOWN HWY. No. and LENGTH IN MILES 'NOT UP TO STANDARD'. Lists 111 town highways.

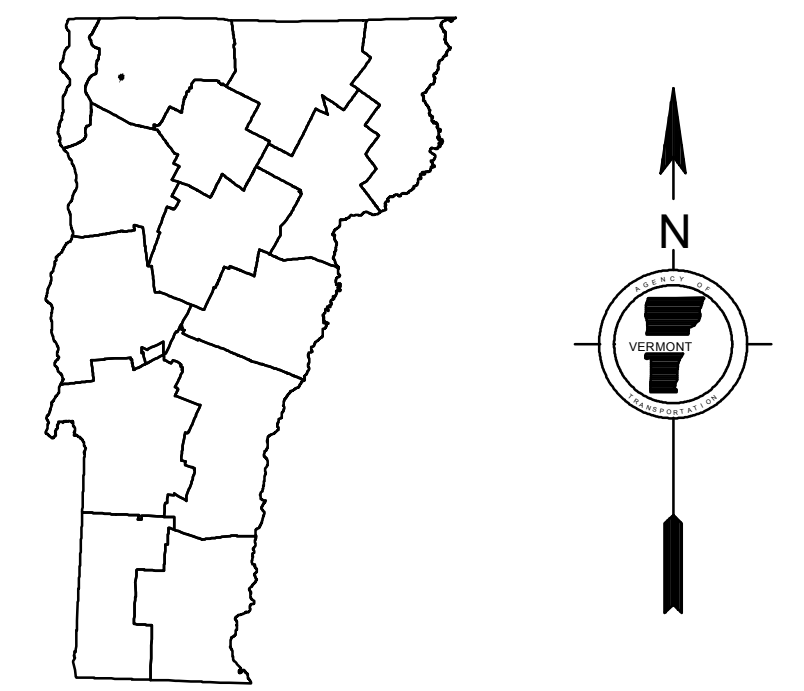
The sections of the town highways listed above are legally Class 3, but have been deemed 'Not Up To Standard' and are functionally Class 4 Town Highways

- Legend for HIGHWAYS, POLITICAL SUBDIVISIONS, BRIDGE OR CULVERT, and FEDERAL CLASSIFICATION IDENTIFIER. Includes symbols for various road types, boundaries, and infrastructure.

DISCLAIMER: The untraveled highways (laid-out town highways), discontinued highways, and legal trails hereon are those of which the Agency of Transportation has record; others may exist.

Highway and bridge data by the Agency of Transportation. Town street structures are drawn from the Vermont Online Bridge & Culvert Inventory Tool (VOBCIT) database.

Vermont State Plane Coordinate System North American Datum of 1983 SPCS_Zone_Identifier: 4400 Geodetic Reference System 80 2,000-meter grid, Easting - Northing



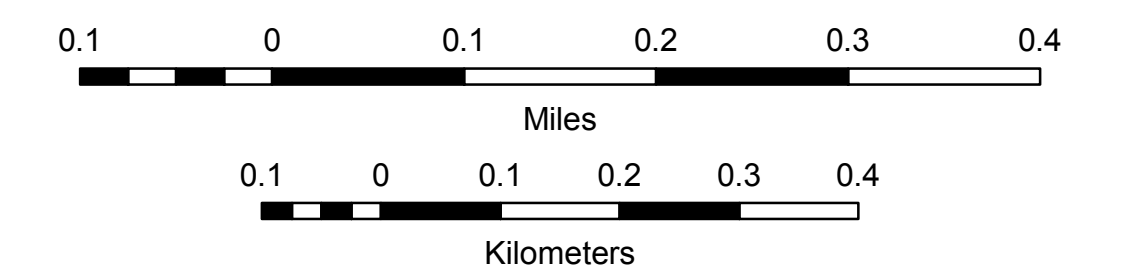
VERMONT GENERAL HIGHWAY MAP City of St. Albans

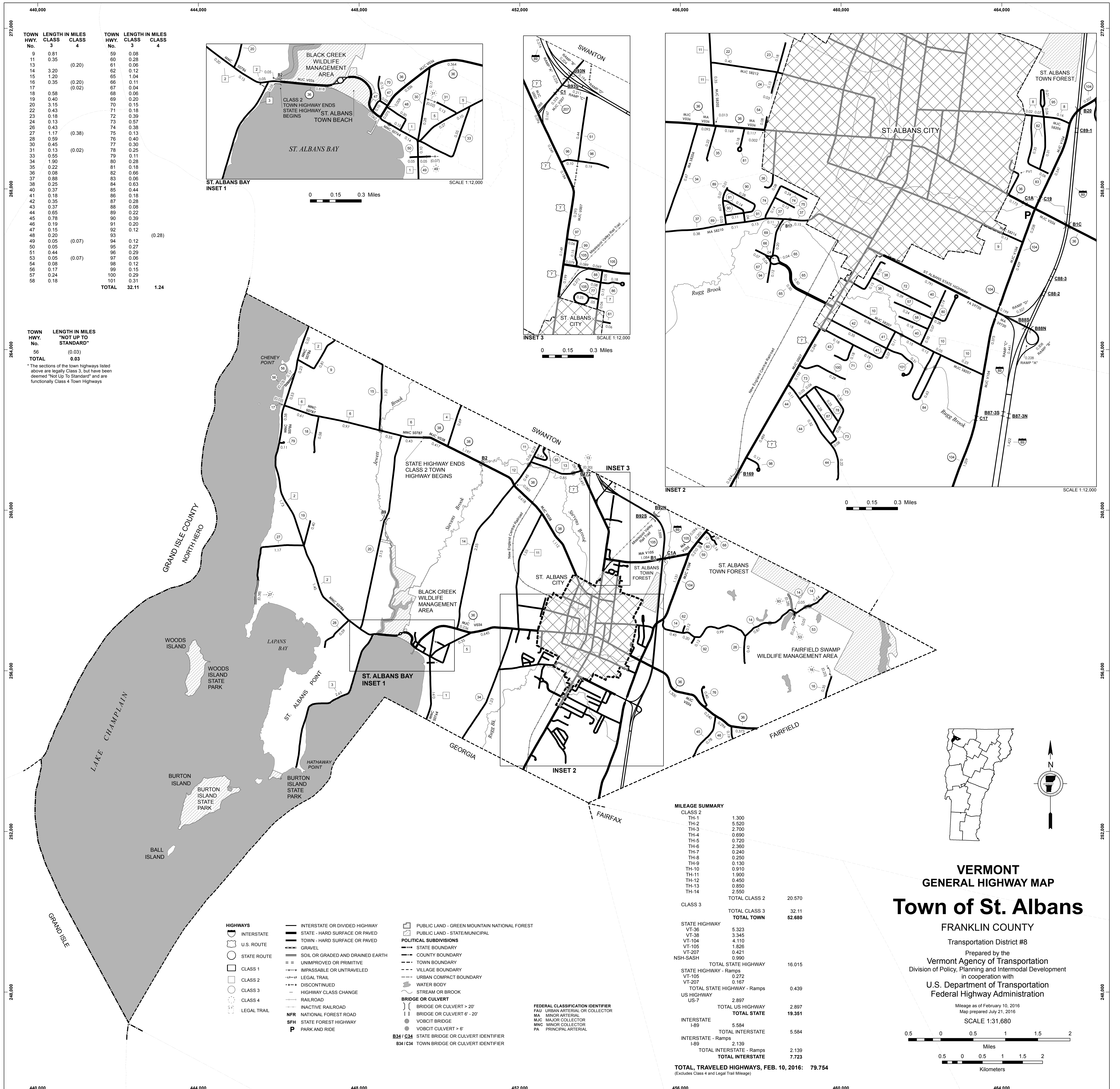
FRANKLIN COUNTY Transportation District #8

Prepared by the Vermont Agency of Transportation Division of Policy, Planning and Intermodal Development in cooperation with U.S. Department of Transportation Federal Highway Administration

Mileage as of February 10, 2015 Map prepared June 17, 2015

SCALE 1:6,336

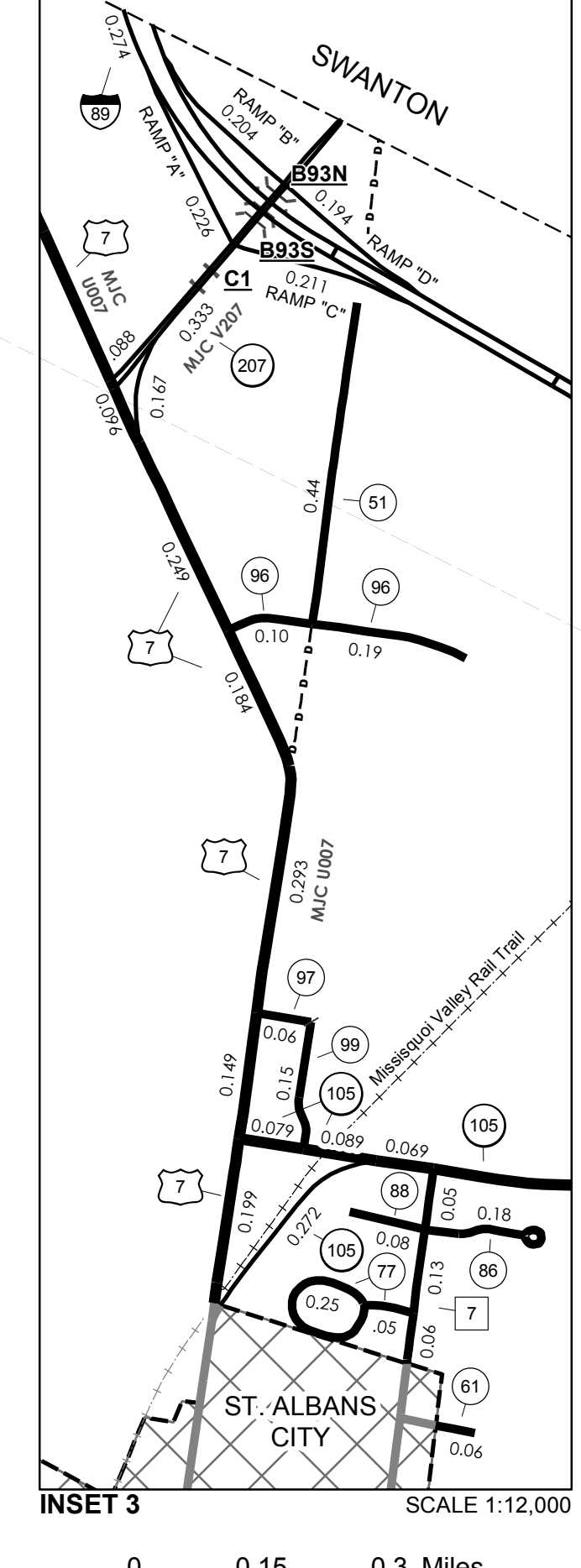
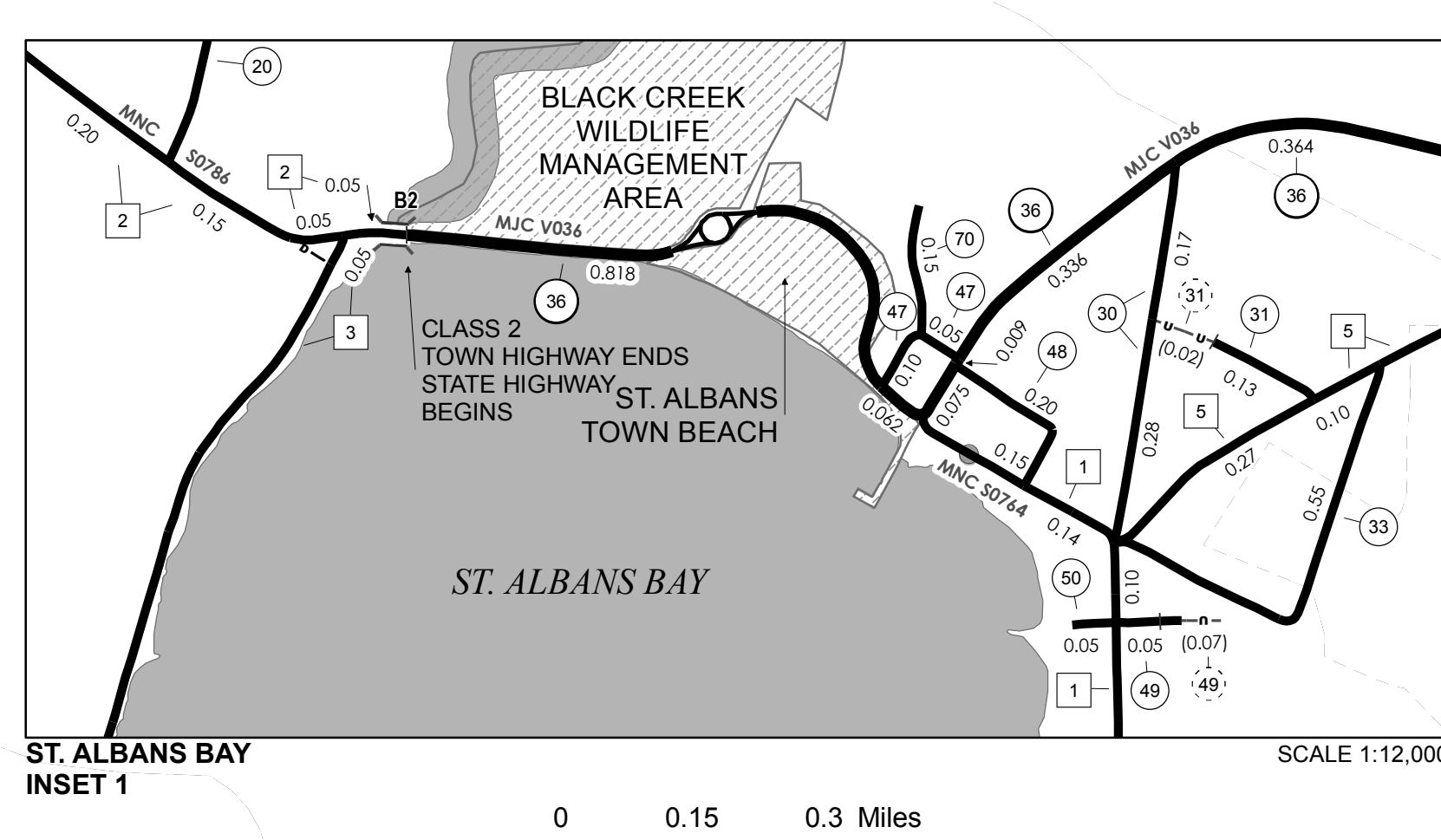




TOWN HWY. No.	LENGTH IN MILES CLASS 3	LENGTH IN MILES CLASS 4	TOWN HWY. No.	LENGTH IN MILES CLASS 3	LENGTH IN MILES CLASS 4
9	0.81		59	0.08	
11	0.35		60	0.28	
13		(0.20)	61	0.06	
14	3.20		62	0.12	
15	1.20		65	1.04	
16	0.35	(0.20)	66	0.11	
17		(0.02)	67	0.04	
18	0.58		68	0.06	
19	0.40		69	0.20	
20	3.15		70	0.15	
22	0.43		71	0.18	
23	0.18		80	0.39	
24	0.13		81	0.18	
26	0.43		73	0.57	
27	1.17		74	0.38	
28	0.59		75	0.13	
30	0.45		76	0.40	
31	0.13	(0.02)	77	0.30	
33	0.55		78	0.25	
34	1.90		79	0.11	
35	0.22		80	0.28	
36	0.08		81	0.18	
37	0.88		82	0.66	
38	0.25		83	0.06	
40	0.37		84	0.63	
41	0.18		85	0.44	
42	0.35		86	0.18	
43	0.37		87	0.28	
44	0.65		88	0.08	
45	0.78		89	0.22	
46	0.19		90	0.39	
47	0.15		91	0.20	
48	0.20		92	0.12	
49	0.05	(0.07)	94	0.12	(0.28)
50	0.05		95	0.27	
51	0.44		96	0.29	
53	0.05	(0.07)	97	0.06	
54	0.08		98	0.12	
56	0.17		99	0.15	
57	0.24		100	0.29	
58	0.18		101	0.31	
TOTAL			TOTAL	32.11	1.24

TOWN HWY. No.	LENGTH IN MILES "NOT UP TO STANDARD"
56	0.03
TOTAL	0.03

*The sections of the town highways listed above are legally Class 3, but have been deemed "Not Up To Standard" and are functionally Class 4 Town Highways



MILEAGE SUMMARY

CLASS 2		
TH-1	1.300	
TH-2	5.520	
TH-3	2.700	
TH-4	0.690	
TH-5	0.720	
TH-6	2.360	
TH-7	0.240	
TH-8	0.250	
TH-9	0.130	
TH-10	0.910	
TH-11	1.900	
TH-12	0.450	
TH-13	0.850	
TH-14	2.550	
TOTAL CLASS 2	20.570	
CLASS 3		
TOTAL CLASS 3	32.11	
TOTAL TOWN	52.680	
STATE HIGHWAY		
VT-36	5.323	
VT-38	3.345	
VT-104	4.110	
VT-105	1.825	
VT-207	0.421	
NSH-SASH	0.990	
TOTAL STATE HIGHWAY	16.015	
STATE HIGHWAY - Ramps		
VT-105	0.272	
VT-207	0.167	
TOTAL STATE HIGHWAY - Ramps	0.439	
US HIGHWAY		
US-7	2.897	
TOTAL US HIGHWAY	2.897	
TOTAL STATE	19.351	
INTERSTATE		
I-89	5.584	
TOTAL INTERSTATE	5.584	
INTERSTATE - Ramps		
I-89	2.139	
TOTAL INTERSTATE - Ramps	2.139	
TOTAL INTERSTATE	7.723	
TOTAL, TRAVELED HIGHWAYS, FEB. 10, 2016:	79.754	

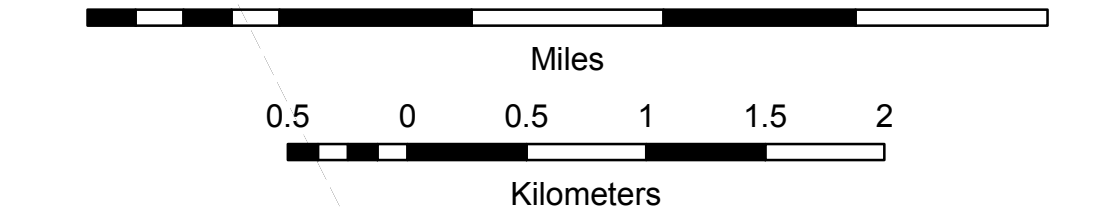
(Excludes Class 4 and Legal Trail Mileage)

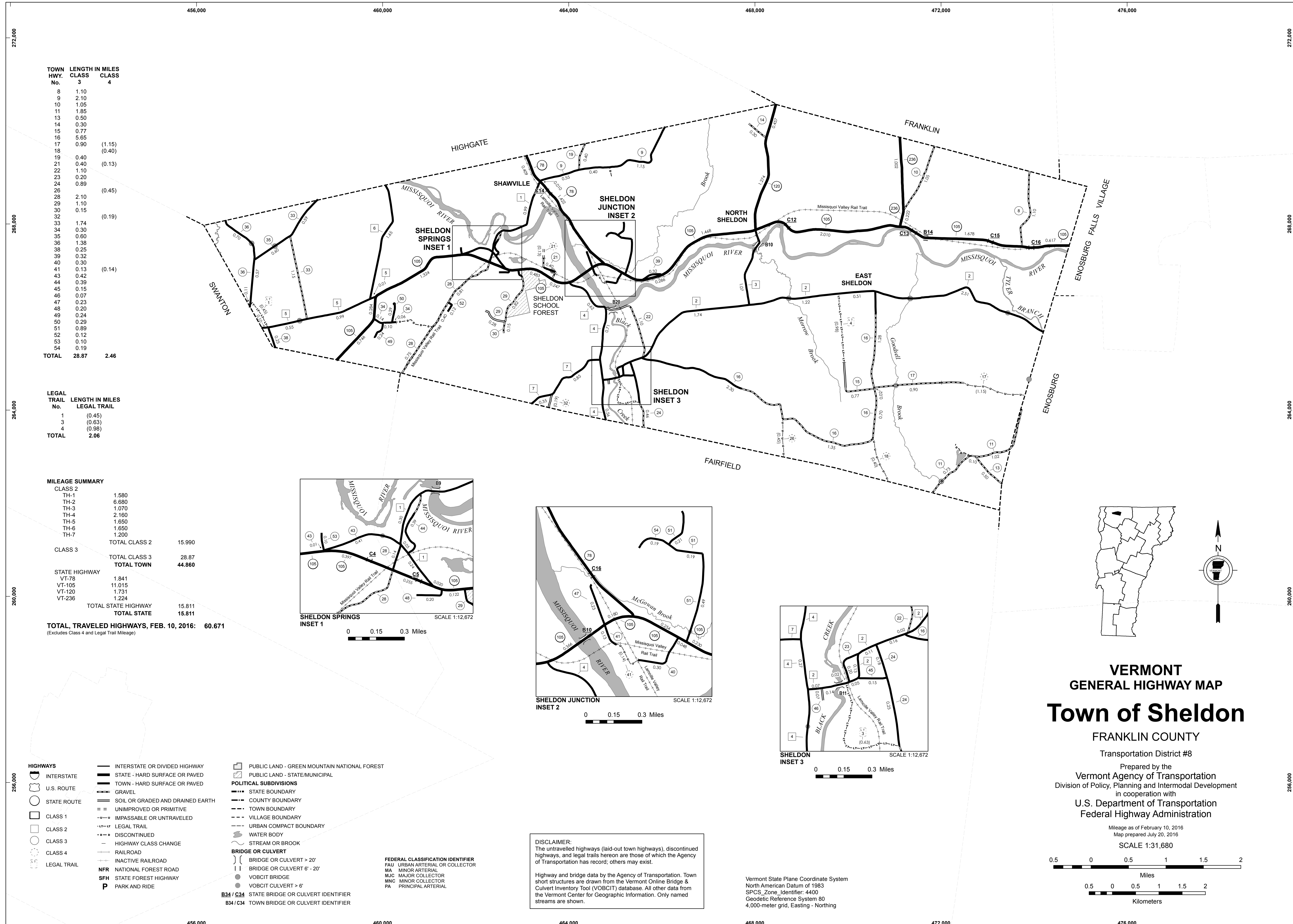
VERMONT
GENERAL HIGHWAY MAP
Town of St. Albans
FRANKLIN COUNTY
Transportation District #8
Prepared by the
Vermont Agency of Transportation
Division of Policy, Planning and Intermodal Development
in cooperation with
U.S. Department of Transportation
Federal Highway Administration

Mileage as of February 10, 2016

Map prepared July 21, 2016

SCALE 1:31,680



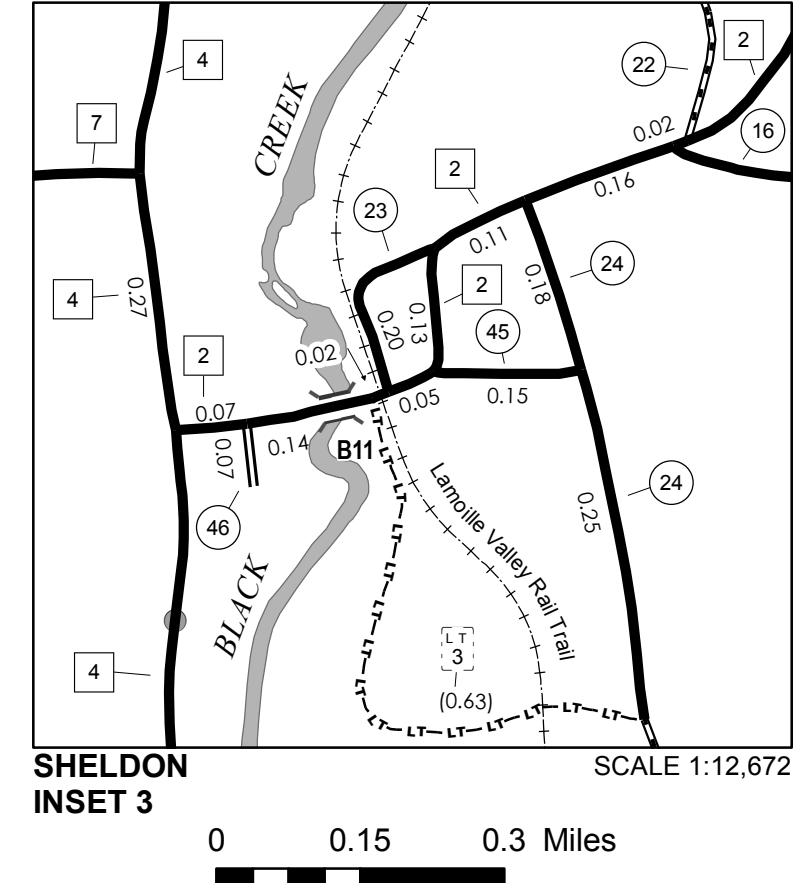
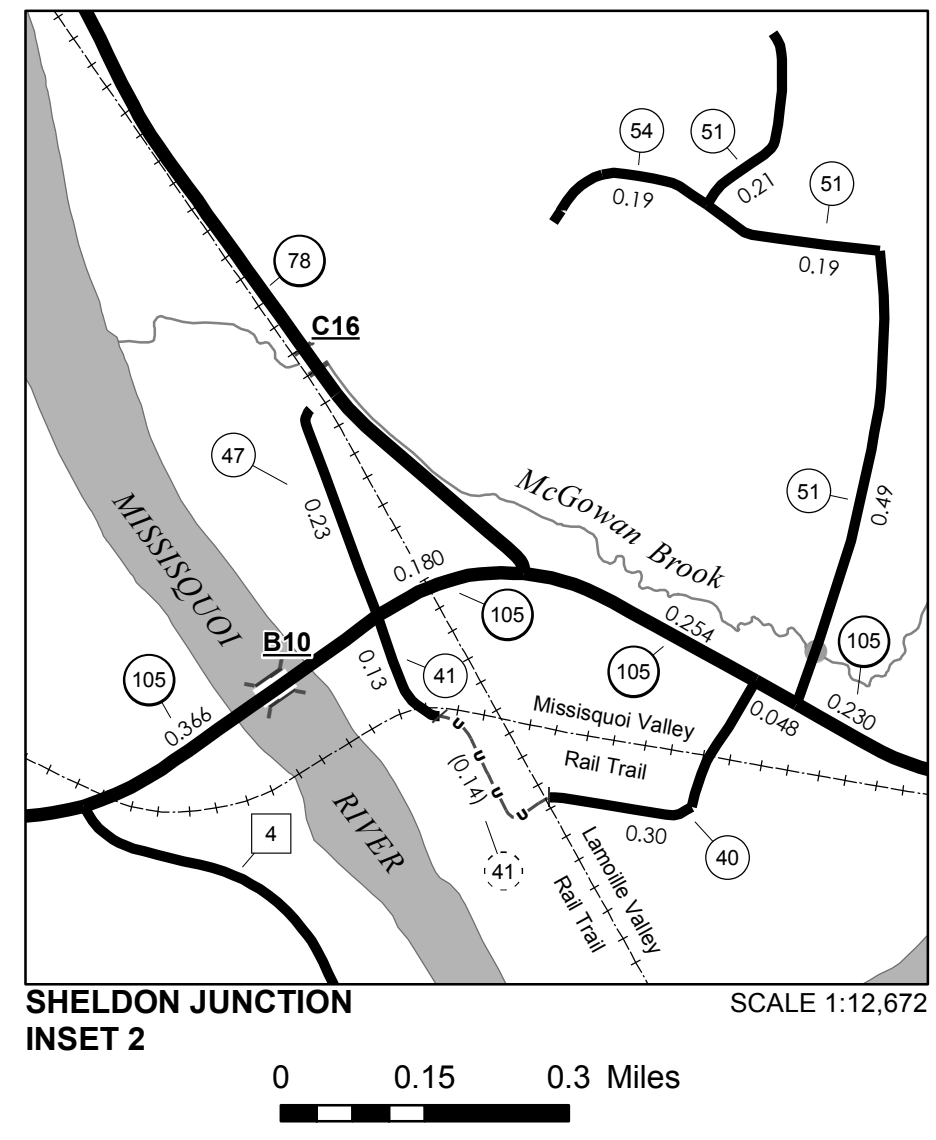
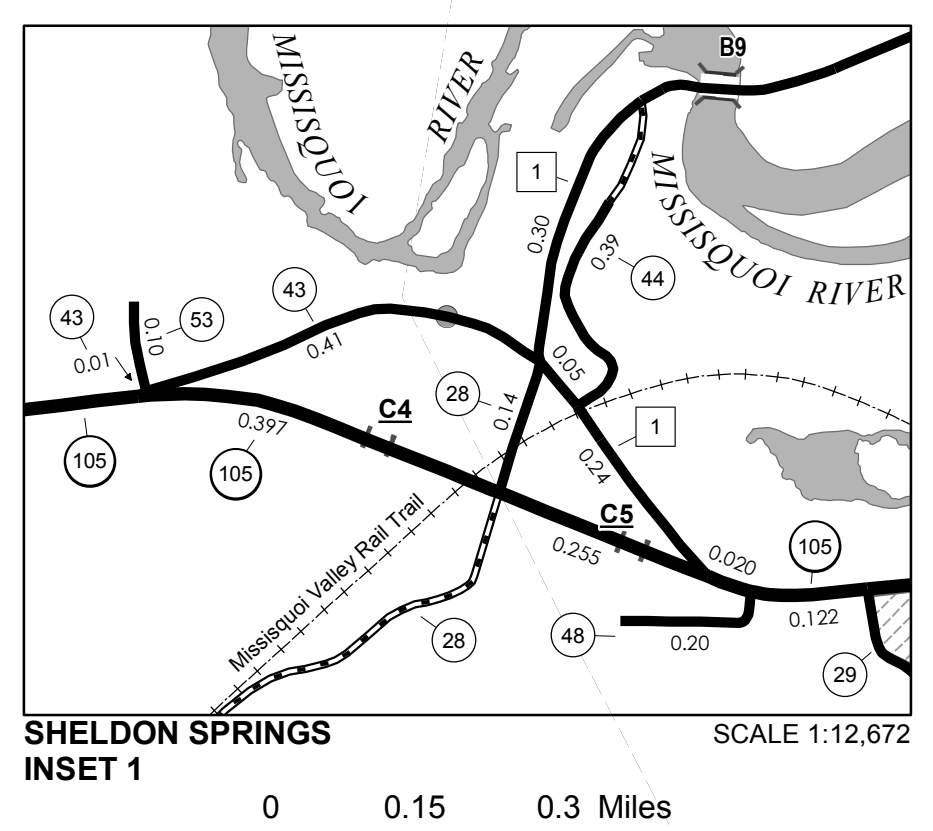


TOWN HWY. No.	LENGTH IN MILES CLASS 3	LENGTH IN MILES CLASS 4
8	1.10	
9	2.10	
10	1.05	
11	1.85	
13	0.50	
14	0.30	
15	0.77	
16	5.65	
17	0.90	(1.15)
18		(0.40)
19	0.40	
21	0.40	(0.13)
22	1.10	
23	0.20	
24	0.89	
26		(0.45)
28	2.10	
29	1.10	
30	0.15	
32		(0.19)
33	1.74	
34	0.30	
35	0.60	
36	1.38	
38	0.25	
39	0.32	
40	0.30	
41	0.13	(0.14)
43	0.42	
44	0.39	
45	0.15	
46	0.07	
47	0.23	
48	0.20	
49	0.24	
50	0.29	
51	0.89	
52	0.12	
53	0.10	
54	0.19	
TOTAL	28.87	2.46

LEGAL TRAIL No.	LENGTH IN MILES LEGAL TRAIL
1	(0.45)
3	(0.63)
4	(0.98)
TOTAL	2.06

MILEAGE SUMMARY		
CLASS 2		
TH-1	1.580	
TH-2	6.680	
TH-3	1.070	
TH-4	2.160	
TH-5	1.650	
TH-6	1.650	
TH-7	1.200	
TOTAL CLASS 2	15.990	
CLASS 3		
TOTAL CLASS 3	28.87	
TOTAL TOWN	44.860	
STATE HIGHWAY		
VT-78	1.841	
VT-105	11.015	
VT-120	1.731	
VT-236	1.224	
TOTAL STATE HIGHWAY	15.811	
TOTAL STATE	15.811	

TOTAL, TRAVELED HIGHWAYS, FEB. 10, 2016: 60.671
 (Excludes Class 4 and Legal Trail Mileage)

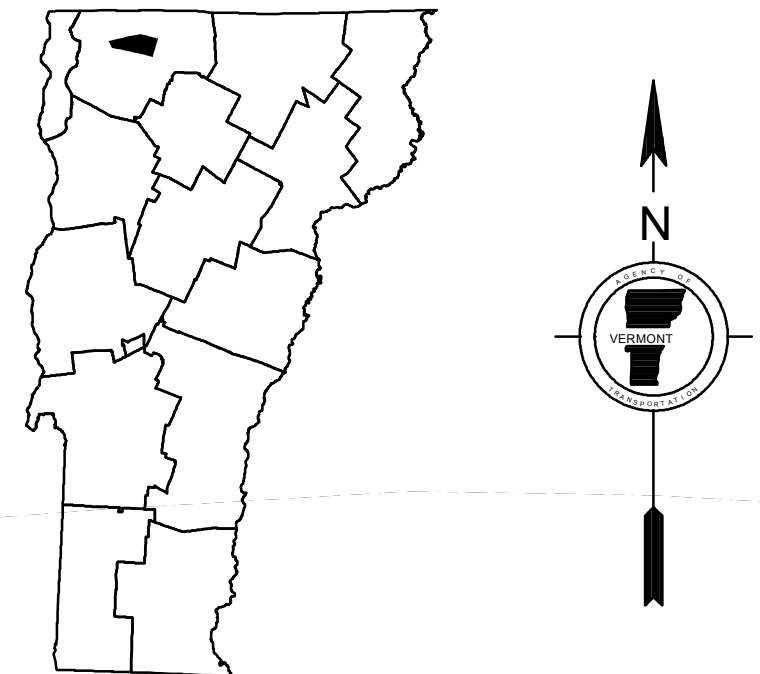


- HIGHWAYS**
 - INTERSTATE OR DIVIDED HIGHWAY
 - STATE - HARD SURFACE OR PAVED
 - TOWN - HARD SURFACE OR PAVED
 - GRAVEL
 - SOIL OR GRADED AND DRAINED EARTH
 - UNIMPROVED OR PRIMITIVE
 - IMPASSABLE OR UNTRAVELED
 - LEGAL TRAIL
 - DISCONTINUED
 - HIGHWAY CLASS CHANGE
 - RAILROAD
 - INACTIVE RAILROAD
 - NATIONAL FOREST ROAD
 - STATE FOREST HIGHWAY
 - PARK AND RIDE
- POLITICAL SUBDIVISIONS**
 - STATE BOUNDARY
 - COUNTY BOUNDARY
 - TOWN BOUNDARY
 - VILLAGE BOUNDARY
 - URBAN COMPACT BOUNDARY
 - WATER BODY
 - STREAM OR BROOK
- BRIDGE OR CULVERT**
 - BRIDGE OR CULVERT > 20'
 - BRIDGE OR CULVERT 6' - 20'
 - VOCBIT BRIDGE
 - VOCBIT CULVERT > 6'
 - STATE BRIDGE OR CULVERT IDENTIFIER
 - TOWN BRIDGE OR CULVERT IDENTIFIER
- FEDERAL CLASSIFICATION IDENTIFIER**
 - FAU URBAN ARTERIAL OR COLLECTOR
 - MA MINOR ARTERIAL
 - MJC MAJOR COLLECTOR
 - MNC MINOR COLLECTOR
 - PA PRINCIPAL ARTERIAL
- PUBLIC LAND - GREEN MOUNTAIN NATIONAL FOREST**
- PUBLIC LAND - STATE/MUNICIPAL**

DISCLAIMER:
 The untraveled highways (laid-out town highways), discontinued highways, and legal trails hereon are those of which the Agency of Transportation has record; others may exist.

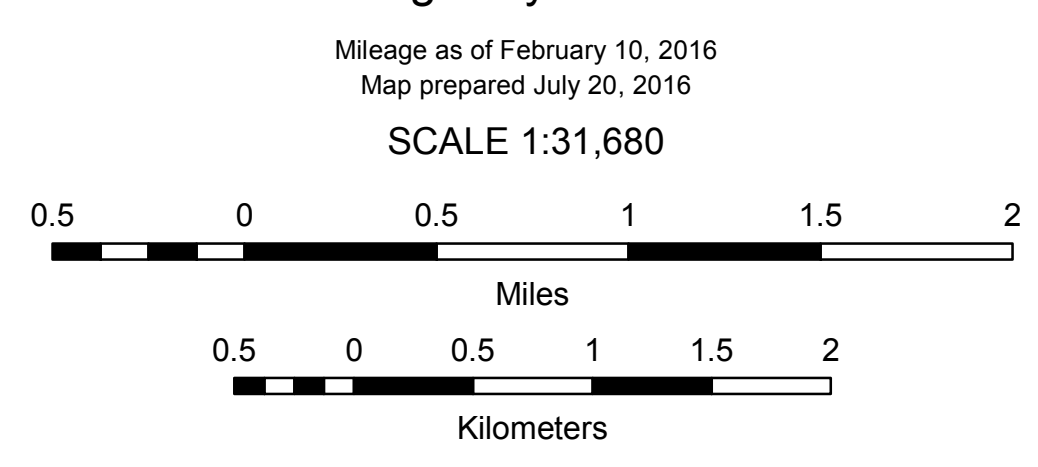
Highway and bridge data by the Agency of Transportation. Town short structures are drawn from the Vermont Online Bridge & Culvert Inventory Tool (VOCBIT) database. All other data from the Vermont Center for Geographic Information. Only named streams are shown.

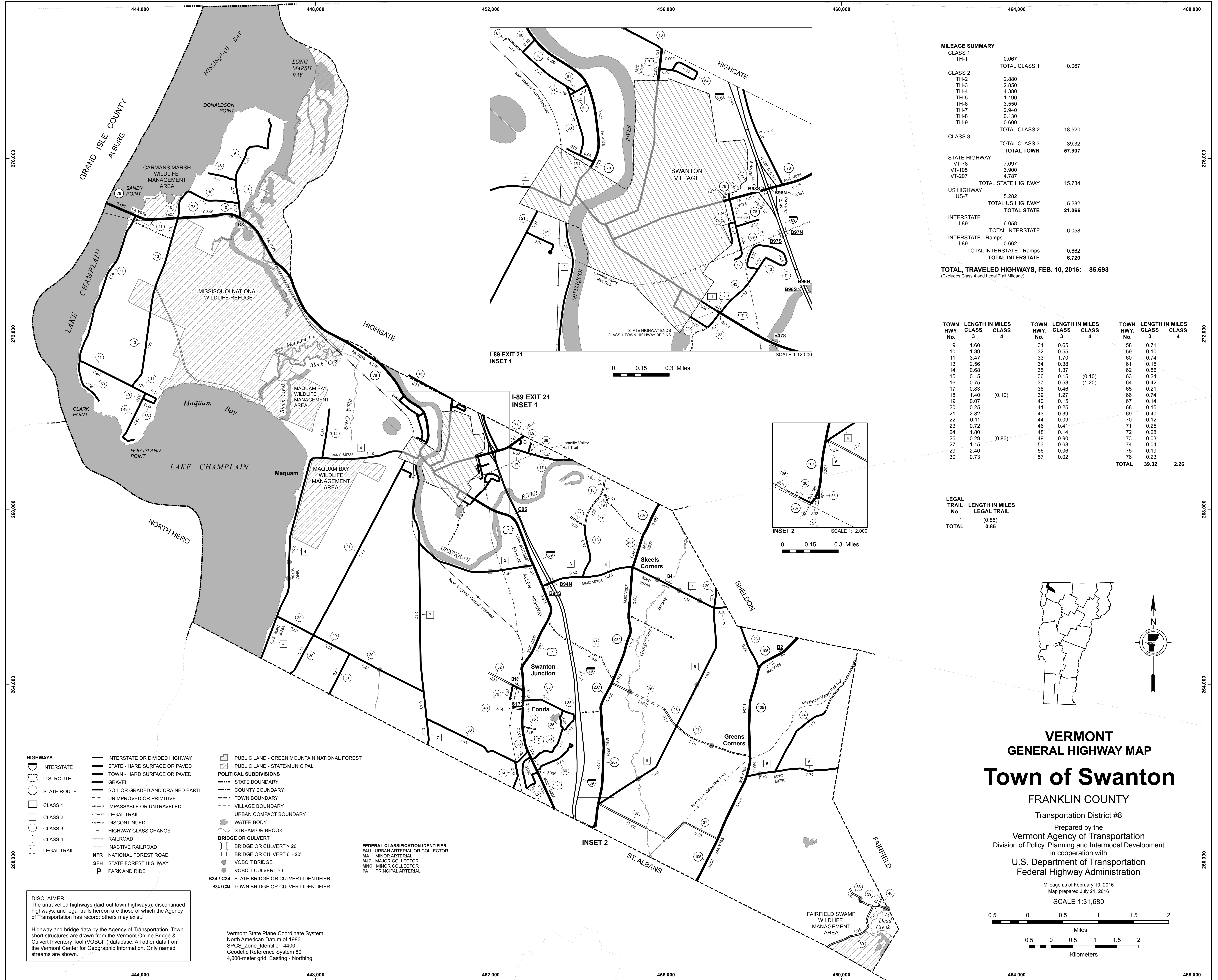
Vermont State Plane Coordinate System
 North American Datum of 1983
 SPCS_Zone_Identifier: 4400
 Geodetic Reference System 80
 4,000-meter grid, Easting - Northing



VERMONT
GENERAL HIGHWAY MAP
Town of Sheldon
 FRANKLIN COUNTY
 Transportation District #8

Prepared by the
 Vermont Agency of Transportation
 Division of Policy, Planning and Intermodal Development
 in cooperation with
 U.S. Department of Transportation
 Federal Highway Administration





MILEAGE SUMMARY

CLASS 1		
TH-1	0.067	
TOTAL CLASS 1	0.067	
CLASS 2		
TH-2	2.880	
TH-3	2.850	
TH-4	4.380	
TH-5	1.190	
TH-6	3.550	
TH-7	2.940	
TH-8	0.130	
TH-9	0.600	
TOTAL CLASS 2	18.520	
CLASS 3		
TOTAL CLASS 3	39.32	
TOTAL TOWN	57.907	
STATE HIGHWAY		
VT-78	7.097	
VT-105	3.900	
VT-207	4.787	
TOTAL STATE HIGHWAY	15.784	
US HIGHWAY		
US-7	5.282	
TOTAL US HIGHWAY	5.282	
TOTAL STATE	21.066	
INTERSTATE		
I-89	6.058	
TOTAL INTERSTATE	6.058	
INTERSTATE - Ramps		
I-89	0.662	
TOTAL INTERSTATE - Ramps	0.662	
TOTAL, TRAVELED HIGHWAYS, FEB. 10, 2016:	85.693	

(Excludes Class 4 and Legal Trail Mileage)

TOWN HWY. No.	LENGTH IN MILES CLASS 3	LENGTH IN MILES CLASS 4	TOWN HWY. No.	LENGTH IN MILES CLASS 3	LENGTH IN MILES CLASS 4	TOWN HWY. No.	LENGTH IN MILES CLASS 3	LENGTH IN MILES CLASS 4
9	1.60		31	0.65		58	0.71	
10	1.39		32	0.55		59	0.10	
11	3.47		33	1.70		60	0.74	
13	2.56		34	0.38		61	0.15	
14	0.68		35	1.37		62	0.86	
15	0.15		36	0.15	(0.10)	63	0.24	
16	0.75		37	0.53	(1.20)	64	0.42	
17	0.83		38	0.46		65	0.21	
18	1.40		39	1.27		66	0.74	
19	0.07	(0.10)	40	0.15		67	0.14	
20	0.25		41	0.25		68	0.15	
21	2.82		43	0.39		69	0.40	
22	0.11		44	0.09		70	0.12	
23	0.72		46	0.41		71	0.25	
24	1.80		48	0.14		72	0.28	
26	0.29	(0.86)	49	0.90		73	0.03	
27	1.15		53	0.68		74	0.04	
29	2.40		56	0.06		75	0.19	
30	0.73		57	0.02		76	0.23	
						TOTAL	39.32	2.26

LEGAL TRAIL

No.	LENGTH IN MILES LEGAL TRAIL
1	(0.85)
TOTAL	0.85

- HIGHWAYS**
- INTERSTATE OR DIVIDED HIGHWAY
 - STATE - HARD SURFACE OR PAVED
 - TOWN - HARD SURFACE OR PAVED
 - GRAVEL
 - SOIL OR GRADED AND DRAINED EARTH
 - UNIMPROVED OR PRIMITIVE
 - IMPASSABLE OR UNTRAVELED
 - LEGAL TRAIL
 - DISCONTINUED
 - HIGHWAY CLASS CHANGE
 - RAILROAD
 - INACTIVE RAILROAD
 - NFR NATIONAL FOREST ROAD
 - SFH STATE FOREST HIGHWAY
 - P PARK AND RIDE
- POLITICAL SUBDIVISIONS**
- STATE BOUNDARY
 - COUNTY BOUNDARY
 - TOWN BOUNDARY
 - VILLAGE BOUNDARY
 - URBAN COMPACT BOUNDARY
 - WATER BODY
 - STREAM OR BROOK
- BRIDGE OR CULVERT**
- BRIDGE OR CULVERT > 20'
 - BRIDGE OR CULVERT 6' - 20'
 - VOBCIT BRIDGE
 - VOBCIT CULVERT > 6'
- FEDERAL CLASSIFICATION IDENTIFIER**
- FAU URBAN ARTERIAL OR COLLECTOR
 - MA MINOR ARTERIAL
 - MJC MAJOR COLLECTOR
 - MNC MINOR COLLECTOR
 - PA PRINCIPAL ARTERIAL
- B34 / C34 STATE BRIDGE OR CULVERT IDENTIFIER**
B34 / C34 TOWN BRIDGE OR CULVERT IDENTIFIER

DISCLAIMER:
 The untraveled highways (laid-out town highways), discontinued highways, and legal trails herein are those of which the Agency of Transportation has record, others may exist.

Highway and bridge data by the Agency of Transportation. Town short structures are drawn from the Vermont Online Bridge & Culvert Inventory Tool (VOBCIT) database. All other data from the Vermont Center for Geographic Information. Only named streams are shown.

Vermont State Plane Coordinate System
 North American Datum of 1983
 SPCS_Zone_Identifier: 4400
 Geodetic Reference System 80
 4,000-meter grid, Easting - Northing

VERMONT
GENERAL HIGHWAY MAP
Town of Swanton
 FRANKLIN COUNTY

Transportation District #8
 Prepared by the
Vermont Agency of Transportation
 Division of Policy, Planning and Intermodal Development
 in cooperation with
U.S. Department of Transportation
 Federal Highway Administration

Mileage as of February 10, 2016
 Map prepared July 21, 2016
SCALE 1:31,680

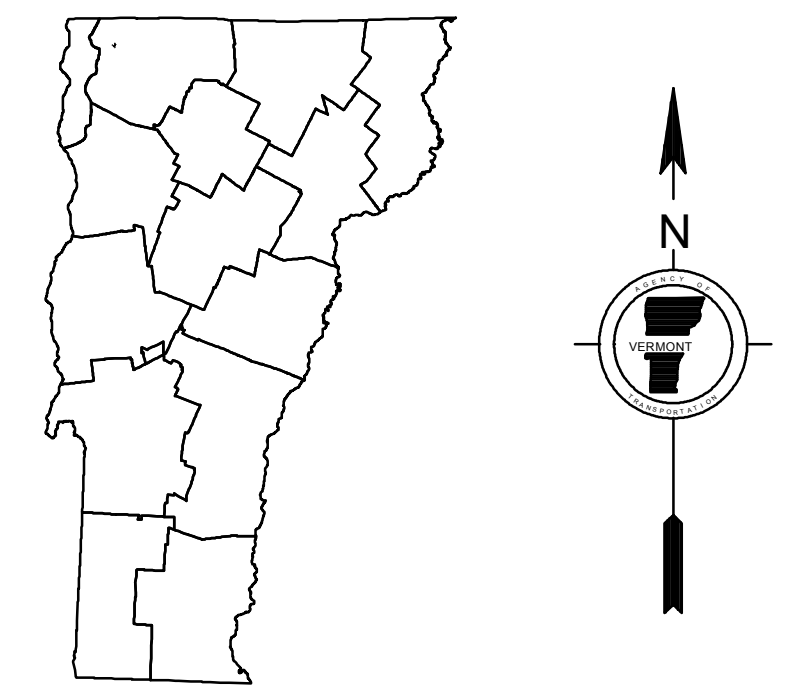
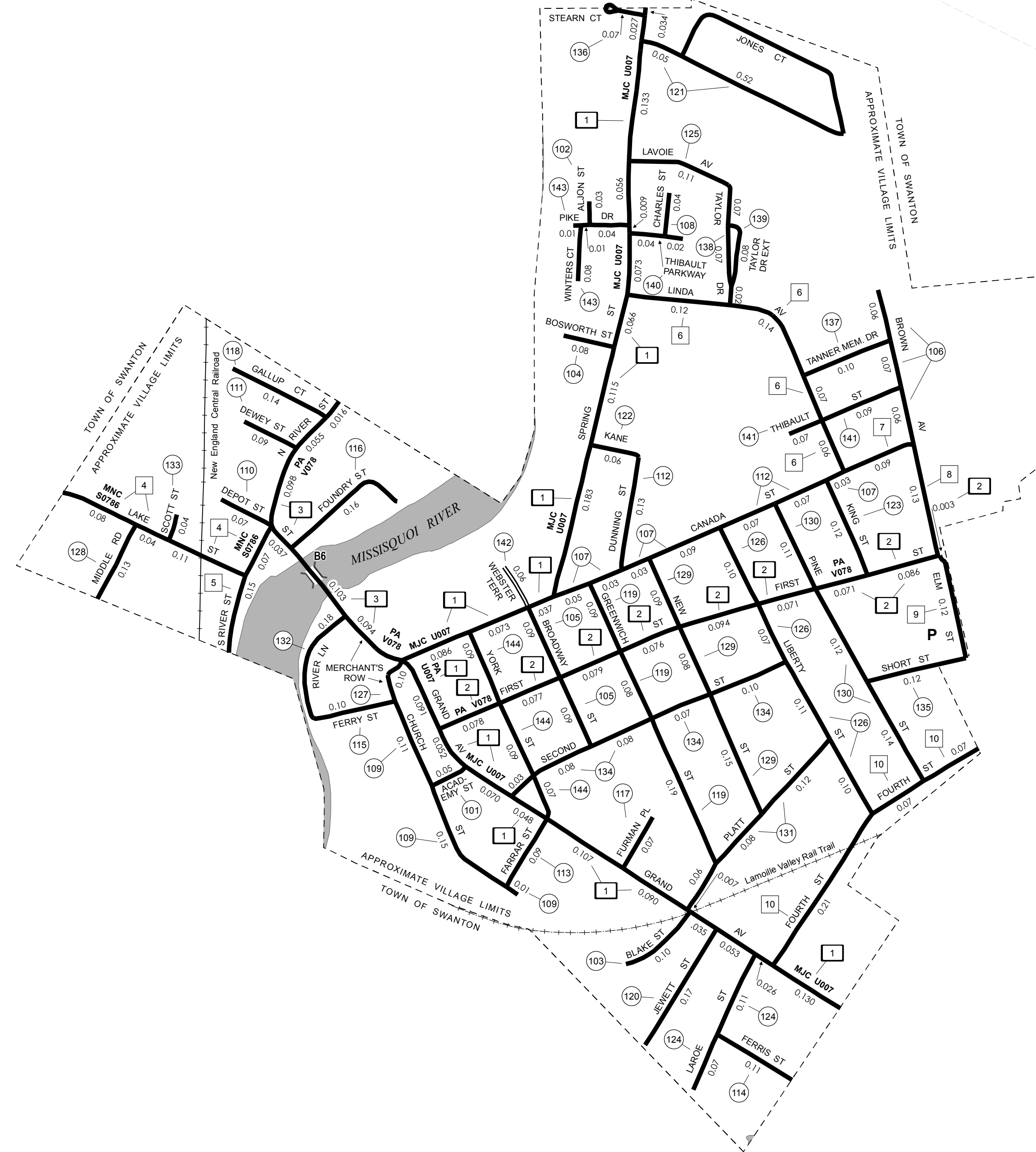
0.5 0 0.5 1 1.5 2
 Miles
 0.5 0 0.5 1 1.5 2
 Kilometers

MILEAGE SUMMARY

CLASS 1		
TH-1	1.601	
TH-2	0.635	
TH-3	0.403	
	TOTAL CLASS 1	2.639
CLASS 2		
TH-4	0.300	
TH-5	0.150	
TH-6	0.390	
TH-7	0.090	
TH-8	0.130	
TH-9	0.120	
TH-10	0.350	
	TOTAL CLASS 2	1.530
CLASS 3		
	TOTAL CLASS 3	7.18
	TOTAL TOWN	11.349
	TOTAL STATE	0

TOTAL TRAVELED HIGHWAYS, FEB. 10, 2015: 11.349
 (Excludes Class 4, Legal Trail, and Unidentified Corridor Mileage)

TOWN HWY. No.	LENGTH IN MILES CLASS 3	CLASS 4	TOWN ROAD NAME
101	0.05		ACADEMY ST
102	0.03		ALJON ST
103	0.10		BLAKE ST
104	0.08		BOSWORTH ST
105	0.18		BROADWAY ST
106	0.19		BROWN AV
107	0.37		CANADA ST
108	0.04		CHARLES ST
109	0.27		CHURCH ST
110	0.07		DEPOT ST
111	0.09		DEWEY ST
112	0.13		DUNNING ST
113	0.09		FARRAR ST
114	0.11		FERRIS ST
115	0.10		FERRY ST
116	0.16		FOUNDRY ST
117	0.07		FURMAN PL
118	0.14		GALLUP CT
119	0.36		GREENWICH ST
120	0.17		JEWETT ST
121	0.57		JONES CT
122	0.06		KANE
123	0.12		KING ST
124	0.18		LAROE ST
125	0.11		LAVOIE AV
126	0.38		LIBERTY ST
127	0.10		MERCHANTS ROW
128	0.13		MIDDLE RD
129	0.32		NEW ST
130	0.37		PINE ST
131	0.26		PLATT ST
132	0.18		RIVER LN
133	0.04		SCOTT ST
134	0.36		SECOND ST
135	0.12		SHORT ST
136	0.07		STEARNS CT
137	0.10		TANNER MEMORIAL DR
138	0.16		TAYLOR DR
139	0.08		TAYLOR DR EXT
140	0.06		THIBAUT PKWY
141	0.16		THIBAUT ST
142	0.06		WEBSTER TERR
143	0.14		WINTERS CT
144	0.25		YORK ST
TOTAL	7.18	0.00	



VERMONT
GENERAL HIGHWAY MAP
Village of Swanton

FRANKLIN COUNTY

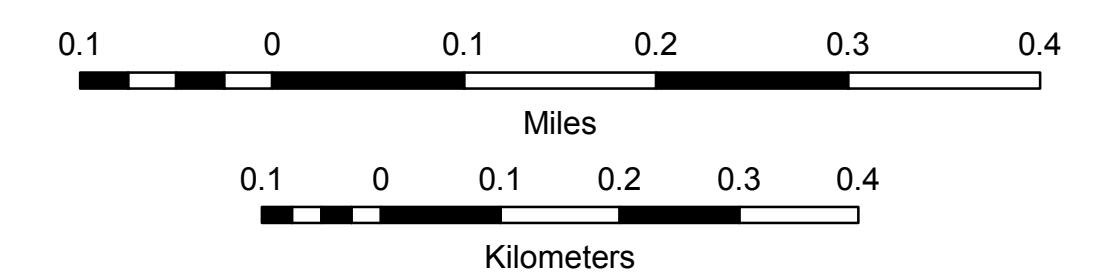
Transportation District #8

Prepared by the
 Vermont Agency of Transportation
 Division of Policy, Planning and Intermodal Development
 in cooperation with

U.S. Department of Transportation
 Federal Highway Administration

Mileage as of February 10, 2015
 Map prepared June 17, 2015

SCALE 1:6,336



DISCLAIMER:
 The untraveled highways (laid-out town highways), discontinued highways, and legal trails hereon are those of which the Agency of Transportation has record; others may exist.

Highway and bridge data by the Agency of Transportation. Town short structures are drawn from the Vermont Online Bridge & Culvert Inventory Tool (VOBCIT) database. All other data from the Vermont Center for Geographic Information. Only named streams are shown.

Vermont State Plane Coordinate System
 North American Datum of 1983
 SPCS_Zone_Identifier: 4400
 Geodetic Reference System 80
 2,000-meter grid, Easting - Northing