

TOWN HWY. No.	LENGTH IN MILES CLASS 3	LENGTH IN MILES CLASS 4	LEGAL TRAIL No.	LENGTH IN MILES LEGAL TRAIL
7	0.86		1	(0.28)
8	2.85		2	(1.33)
9	1.00		4	(0.95)
10	0.40		5	(0.41)
11	0.44		6	(0.47)
12	0.81		7	(1.12)
14	0.60			
15	0.53			
16	0.27			
17	0.79			
18	0.35			
19	1.18	(0.98)		
22	0.15			
23	0.12			
24	5.70			
25	0.55			
26	0.32			
28		(0.14)		
29	1.15			
32	0.11			
33	0.08			
34	0.24	(0.03)		
35	0.10			
36	0.27			
37	0.14			
38	0.42			
39	0.07			
40		(0.19)		
41	0.20			
42	0.27			
43	0.54			
44	0.06			
45	0.32			
46	0.10			
47	0.15			
48	0.28			
49	1.11			
50	0.30			
51	0.14			
52	0.08			
53	0.10			
54	0.16			
55	0.31			
56	0.29			
57	0.35			
58	0.17			
59	0.54			
60	0.51			
61	0.15			
62	0.47			
63	0.40			
64	0.11			
65	0.19			
66		(1.37)		
<b>TOTAL</b>	<b>26.80</b>	<b>2.71</b>		

**MILEAGE SUMMARY**

CLASS 2		
TH-1	1.540	
TH-2	1.200	
TH-3	1.250	
TH-4	1.650	
TH-5	1.880	
TH-6	0.390	
<b>TOTAL CLASS 2</b>		<b>7.910</b>
<b>CLASS 3</b>		
<b>TOTAL CLASS 3</b>		<b>26.80</b>
<b>TOTAL TOWN</b>		<b>34.710</b>
<b>STATE HIGHWAY</b>		
VT-7A	6.139	
VT-313	7.908	
<b>TOTAL STATE HIGHWAY</b>		<b>14.047</b>
<b>TOTAL STATE</b>		<b>14.047</b>

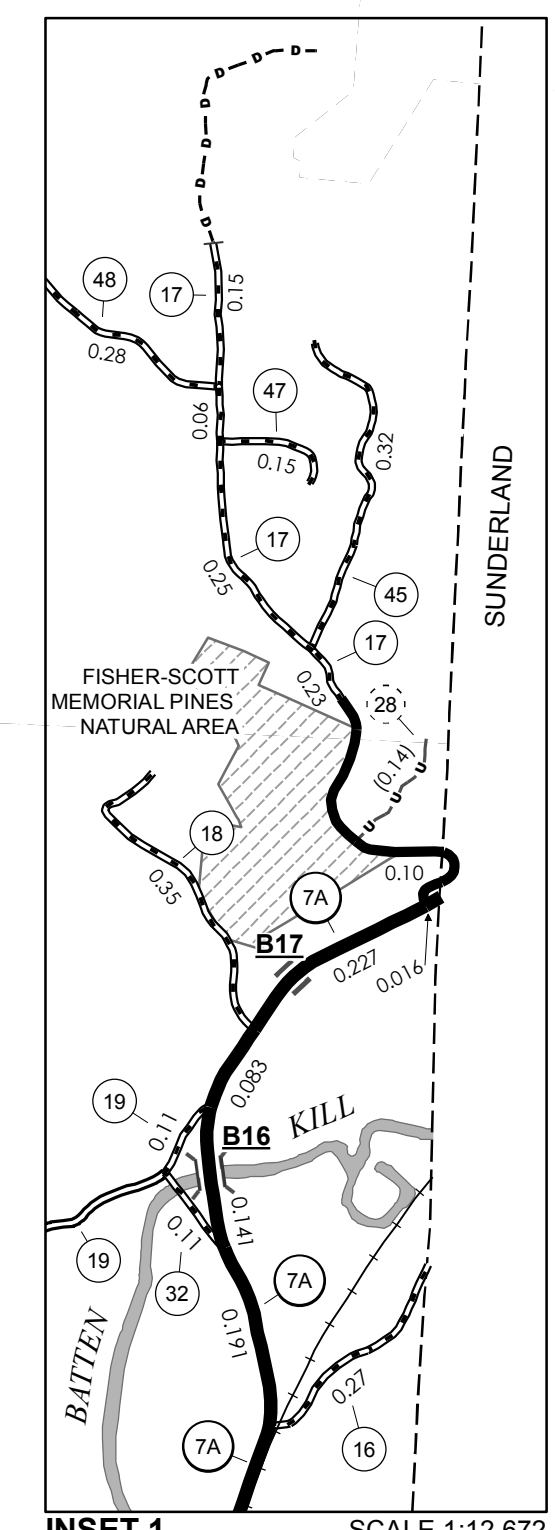
**TOTAL, TRAVELED HIGHWAYS, FEB. 10, 2015: 48.757**  
 (Excludes Class 4, Legal Trail, and Unidentified Corridor Mileage)

- HIGHWAYS**
- INTERSTATE
  - U.S. ROUTE
  - STATE ROUTE
  - CLASS 1
  - CLASS 2
  - CLASS 3
  - CLASS 4
  - LEGAL TRAIL
- INTERSTATE OR DIVIDED HIGHWAY  
 STATE - HARD SURFACE OR PAVED  
 TOWN - HARD SURFACE OR PAVED  
 GRAVEL  
 SOIL OR GRADED AND DRAINED EARTH  
 UNIMPROVED OR PRIMITIVE  
 IMPASSABLE OR UNTRAVELED  
 LEGAL TRAIL  
 DISCONTINUED  
 HIGHWAY CLASS CHANGE  
 RAILROAD  
 INACTIVE RAILROAD  
 NATIONAL FOREST ROAD  
 STATE FOREST HIGHWAY  
 PARK AND RIDE
- PUBLIC LAND - GREEN MOUNTAIN NATIONAL FOREST  
 PUBLIC LAND - STATE/MUNICIPAL
- POLITICAL SUBDIVISIONS**
- STATE BOUNDARY
  - COUNTY BOUNDARY
  - TOWN BOUNDARY
  - VILLAGE BOUNDARY
  - URBAN COMPACT BOUNDARY
  - WATER BODY
  - STREAM OR BROOK
- BRIDGE OR CULVERT**
- BRIDGE OR CULVERT > 20'
  - BRIDGE OR CULVERT 6' - 20'
  - VOBCIT BRIDGE
  - VOBCIT CULVERT > 6'
- STATE BRIDGE OR CULVERT IDENTIFIER**  
 B34 / C34  
**TOWN BRIDGE OR CULVERT IDENTIFIER**  
 B34 / C34
- FEDERAL CLASSIFICATION IDENTIFIER**
- FAU URBAN ARTERIAL OR COLLECTOR
  - MA MINOR ARTERIAL
  - MJC MAJOR COLLECTOR
  - MNC MINOR COLLECTOR
  - PA PRINCIPAL ARTERIAL

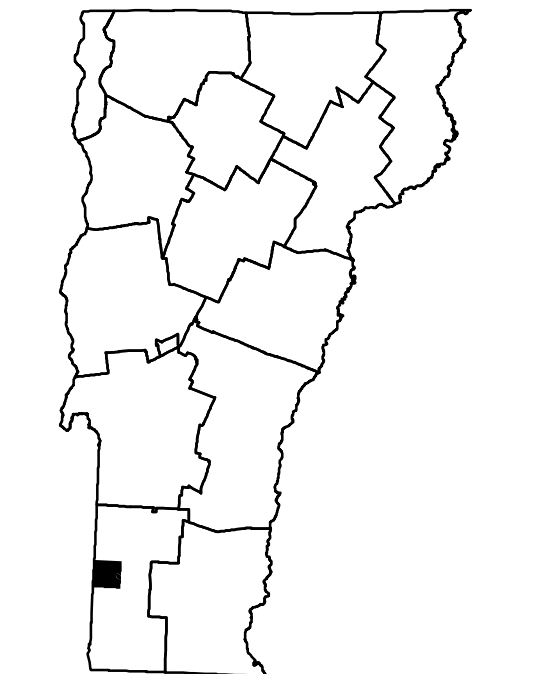
**DISCLAIMER:**  
 The untraveled highways (laid-out town highways), discontinued highways, and legal trails hereon are those of which the Agency of Transportation has record; others may exist.

Highway and bridge data by the Agency of Transportation. Town short structures are drawn from the Vermont Online Bridge & Culvert Inventory Tool (VOBCIT) database. All other data from the Vermont Center for Geographic Information. Only named streams are shown.

Vermont State Plane Coordinate System  
 North American Datum of 1983  
 SPCS\_Zone\_Identifier: 4400  
 Geodetic Reference System 80  
 4,000-meter grid, Easting - Northing

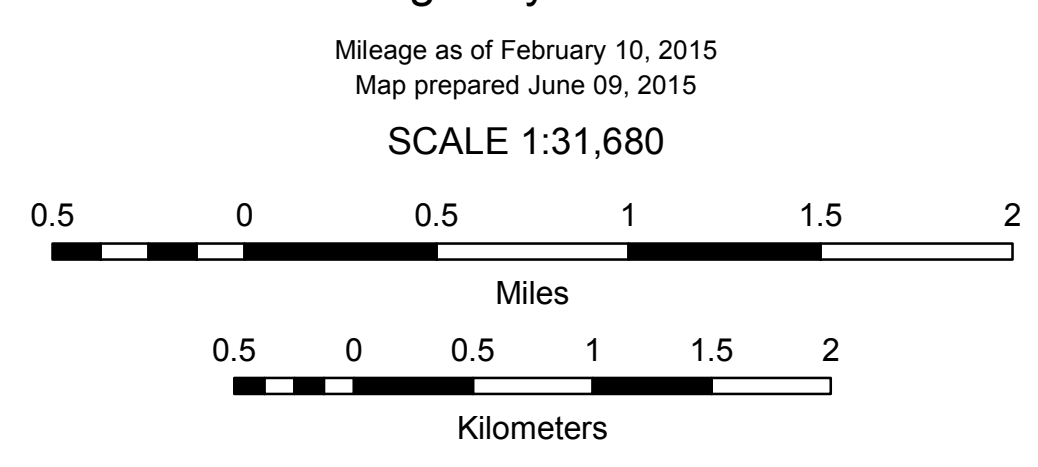


INSET 1 SCALE 1:12,672



**VERMONT**  
**GENERAL HIGHWAY MAP**  
**Town of Arlington**

BENNINGTON COUNTY  
 Transportation District #1  
 Prepared by the  
 Vermont Agency of Transportation  
 Division of Policy, Planning and Intermodal Development  
 in cooperation with  
 U.S. Department of Transportation  
 Federal Highway Administration

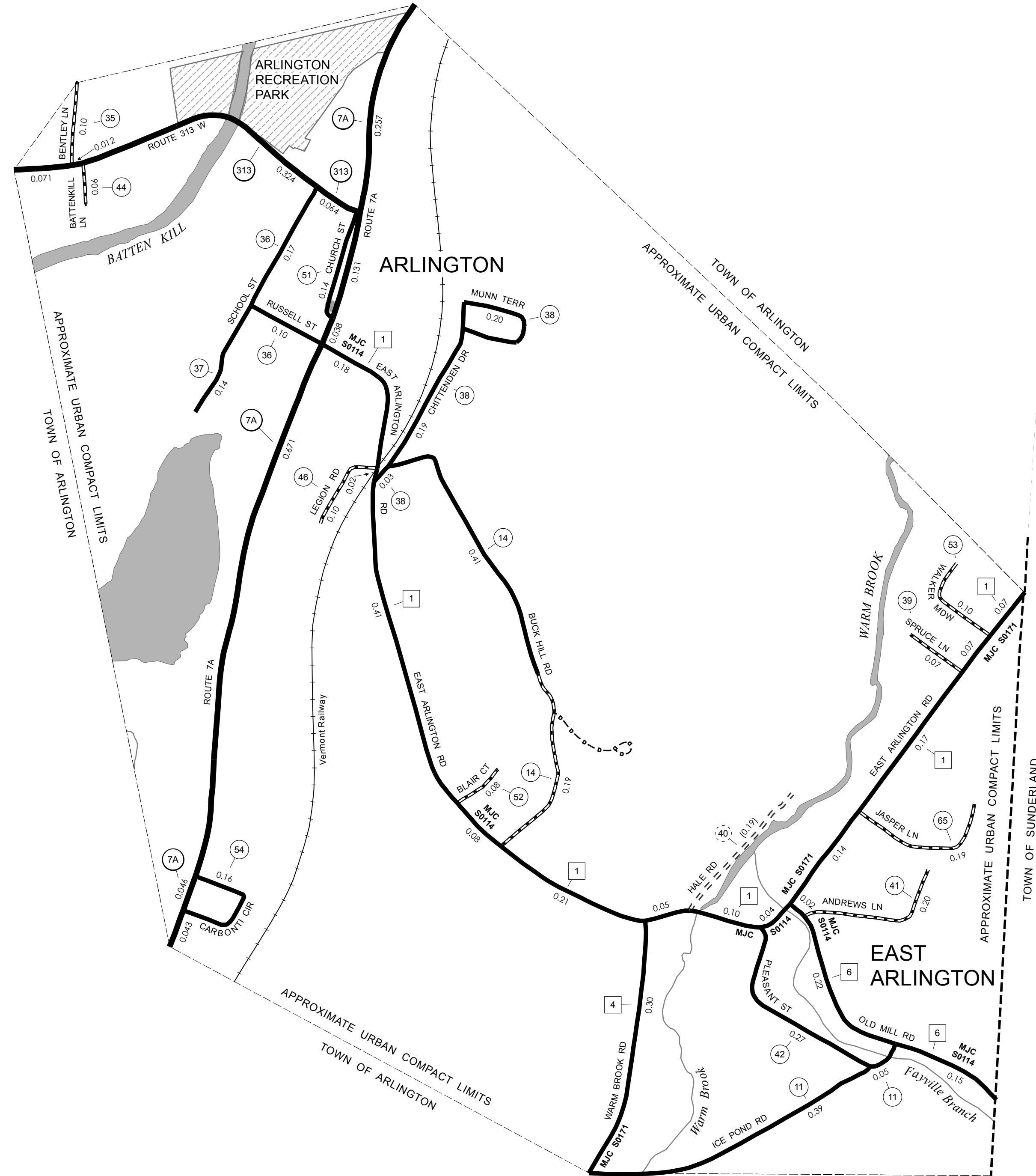


TOWN HWY. No.	LENGTH IN MILES		TOWN ROAD NAME
	CLASS 3	CLASS 4	
11	0.44		ICE POND RD
14	0.60		BUCK HILL RD
35	0.10		BENTLEY LN
36	0.10		RUSSELL ST
36	0.17		SCHOOL ST
37	0.14		SCHOOL ST
38	0.17		MUNN TERR
38	0.25		CHITTENDEN DR
39	0.07		SPRUCE LN
40		(0.19)	HALE RD
41	0.20		ANDREWS LN
42	0.27		PLEASANT ST
44	0.06		BATTENKILL LN
46	0.10		LEGION RD
51	0.14		CHURCH ST
52	0.08		BLAIR CT
53	0.10		WALKER MDW
54	0.16		CARBONTI CIR
65	0.19		JASPER LN
<b>TOTAL</b>	<b>3.34</b>	<b>0.19</b>	

**MILEAGE SUMMARY**

CLASS 2			
TH-1	1.540		
TH-4	0.300		
TH-6	0.390		
	<b>TOTAL CLASS 2</b>	<b>2.230</b>	
CLASS 3			
	<b>TOTAL CLASS 3</b>	<b>3.34</b>	
	<b>TOTAL TOWN</b>	<b>5.570</b>	
STATE HIGHWAY			
VT-7A	1.186		
VT-313	0.471		
	<b>TOTAL STATE HIGHWAY</b>	<b>1.657</b>	
	<b>TOTAL STATE</b>	<b>1.657</b>	
<b>TOTAL, TRAVELED HIGHWAYS, FEB. 10, 2015:</b>		<b>7.227</b>	

(Excludes Class 4, Legal Trail, and Unidentified Corridor Mileage)

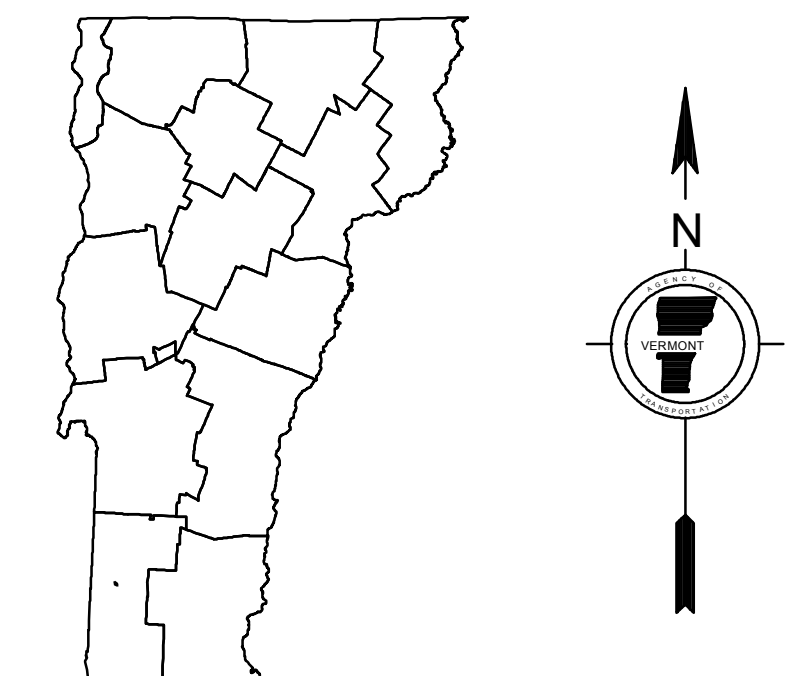


- HIGHWAYS**
- INTERSTATE OR DIVIDED HIGHWAY
  - STATE - HARD SURFACE OR PAVED
  - TOWN - HARD SURFACE OR PAVED
  - GRAVEL
  - SOIL OR GRADED AND DRAINED EARTH
  - UNIMPROVED OR PRIMITIVE
  - IMPASSABLE OR UNTRAVELED
  - LEGAL TRAIL
  - DISCONTINUED
  - HIGHWAY CLASS CHANGE
  - RAILROAD
  - INACTIVE RAILROAD
  - NATIONAL FOREST ROAD
  - STATE FOREST HIGHWAY
  - PARK AND RIDE
- POLITICAL SUBDIVISIONS**
- STATE BOUNDARY
  - COUNTY BOUNDARY
  - TOWN BOUNDARY
  - VILLAGE BOUNDARY
  - URBAN COMPACT BOUNDARY
  - WATER BODY
  - STREAM OR BROOK
- BRIDGE OR CULVERT**
- BRIDGE OR CULVERT > 20'
  - BRIDGE OR CULVERT 6' - 20'
  - VOBCIT BRIDGE
  - VOBCIT CULVERT > 6'
  - STATE BRIDGE OR CULVERT IDENTIFIER
  - TOWN BRIDGE OR CULVERT IDENTIFIER
- FEDERAL CLASSIFICATION IDENTIFIER**
- FAU URBAN ARTERIAL OR COLLECTOR
  - MA MINOR ARTERIAL
  - MJC MAJOR COLLECTOR
  - MNC MINOR COLLECTOR
  - PA PRINCIPAL ARTERIAL
- PUBLIC LAND - GREEN MOUNTAIN NATIONAL FOREST**
- PUBLIC LAND - STATE/MUNICIPAL**

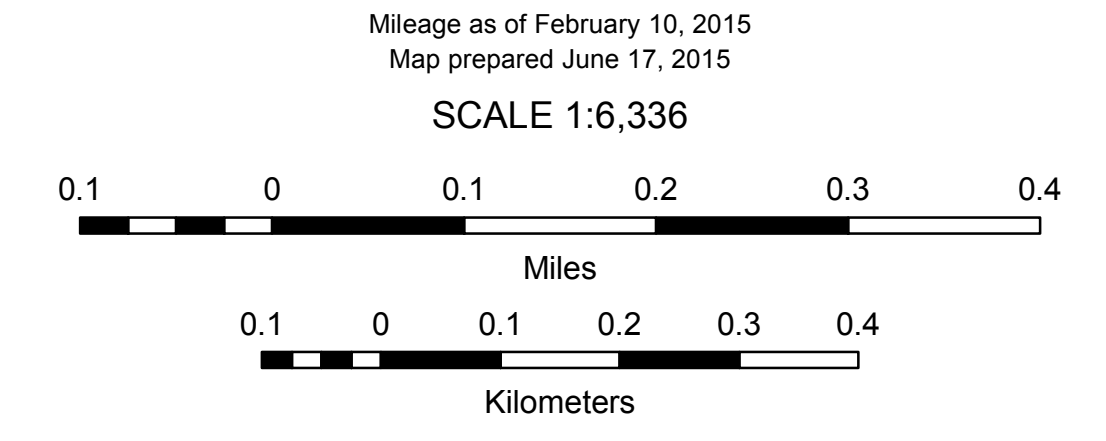
**DISCLAIMER:**  
The untraveled highways (laid-out town highways), discontinued highways, and legal trails hereon are those of which the Agency of Transportation has record; others may exist.

Highway and bridge data by the Agency of Transportation. Town short structures are drawn from the Vermont Online Bridge & Culvert Inventory Tool (VOBCIT) database. All other data from the Vermont Center for Geographic Information. Only named streams are shown.

Vermont State Plane Coordinate System  
North American Datum of 1983  
SPCS\_Zone\_Identifier: 4400  
Geodetic Reference System 80  
2,000-meter grid, Easting - Northing



**VERMONT**  
**GENERAL HIGHWAY MAP**  
**Urban Compact of**  
**Arlington**  
BENNINGTON COUNTY  
Transportation District #1  
Prepared by the  
Vermont Agency of Transportation  
Division of Policy, Planning and Intermodal Development  
in cooperation with  
U.S. Department of Transportation  
Federal Highway Administration





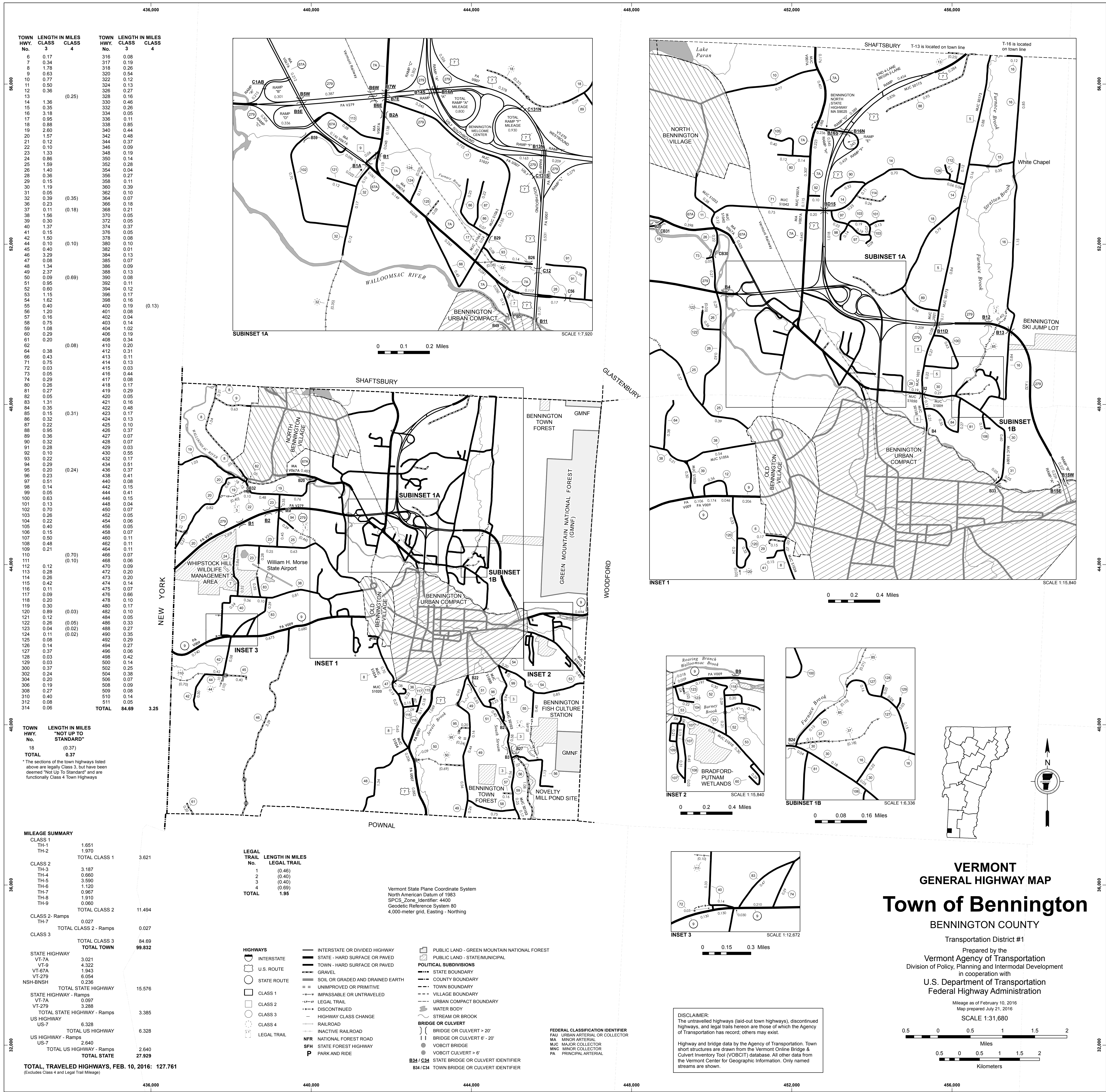


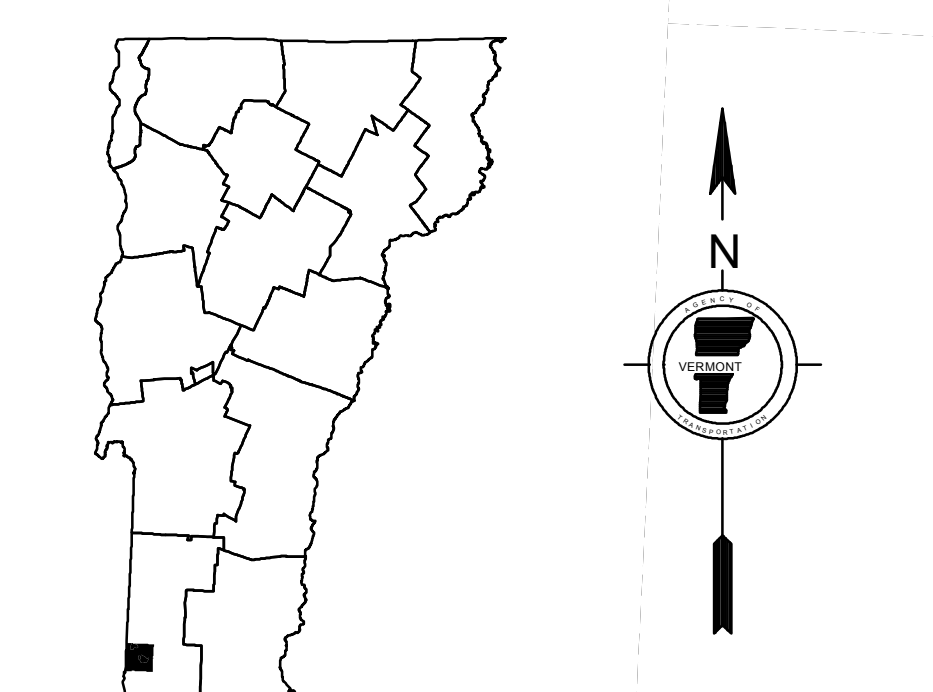
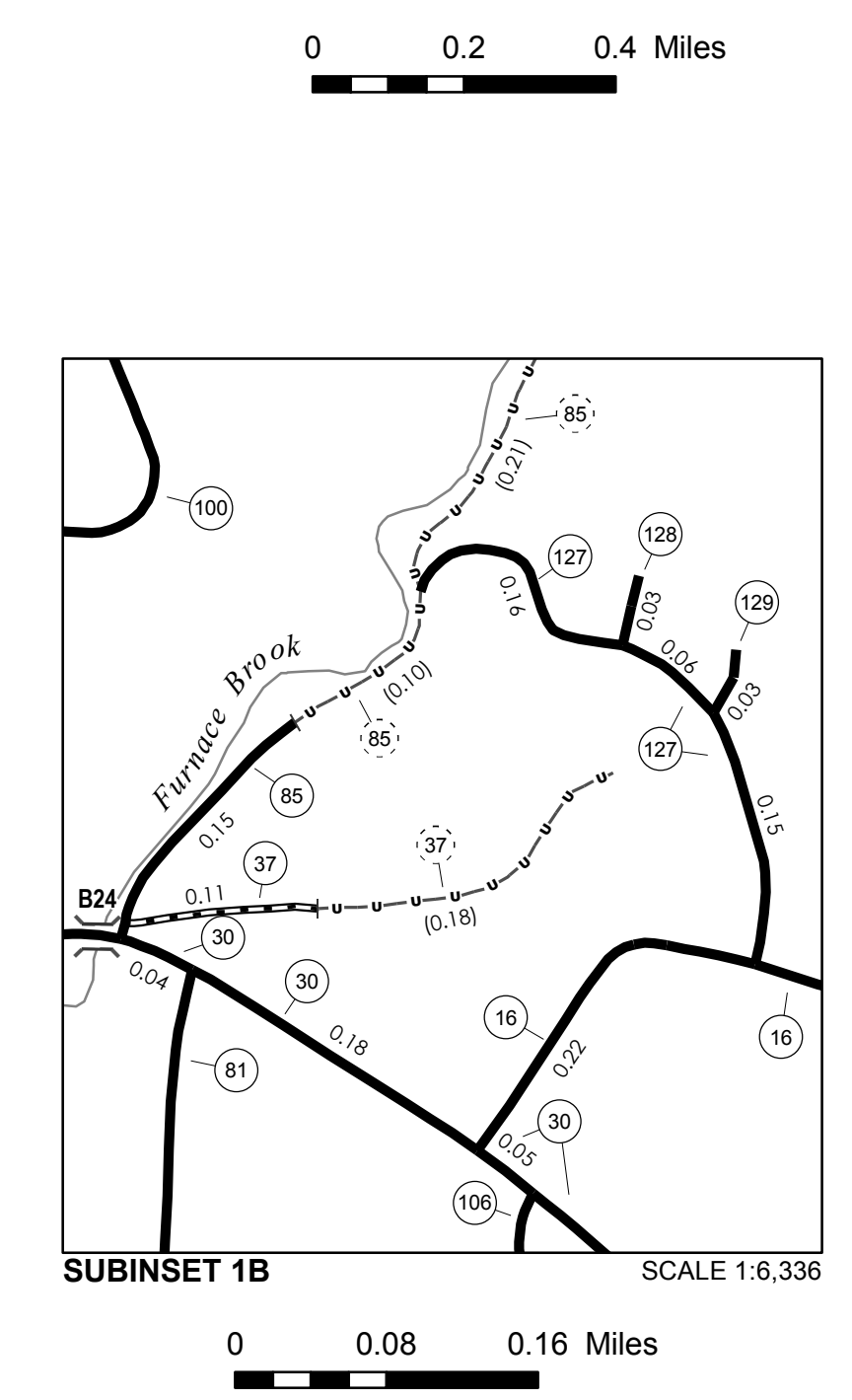
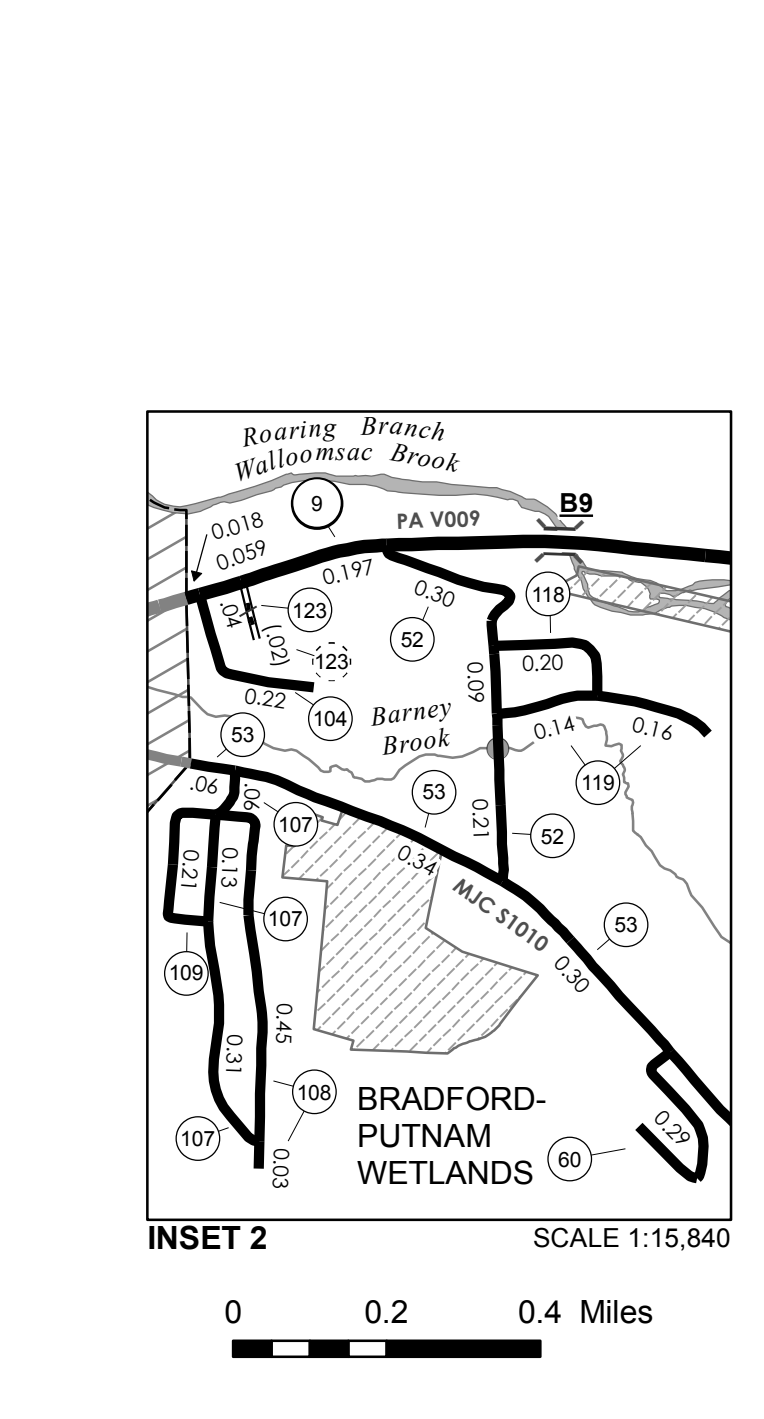
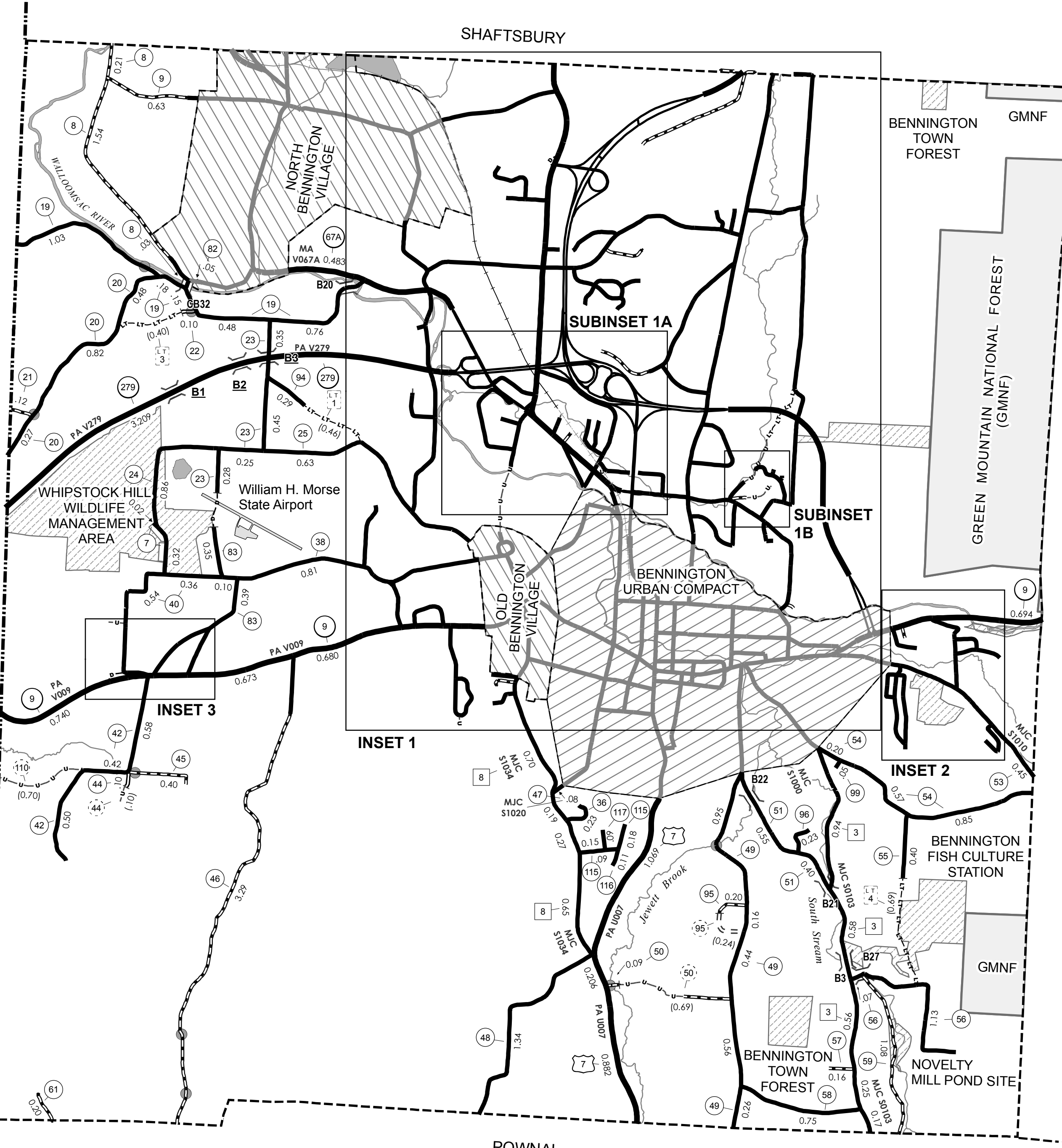
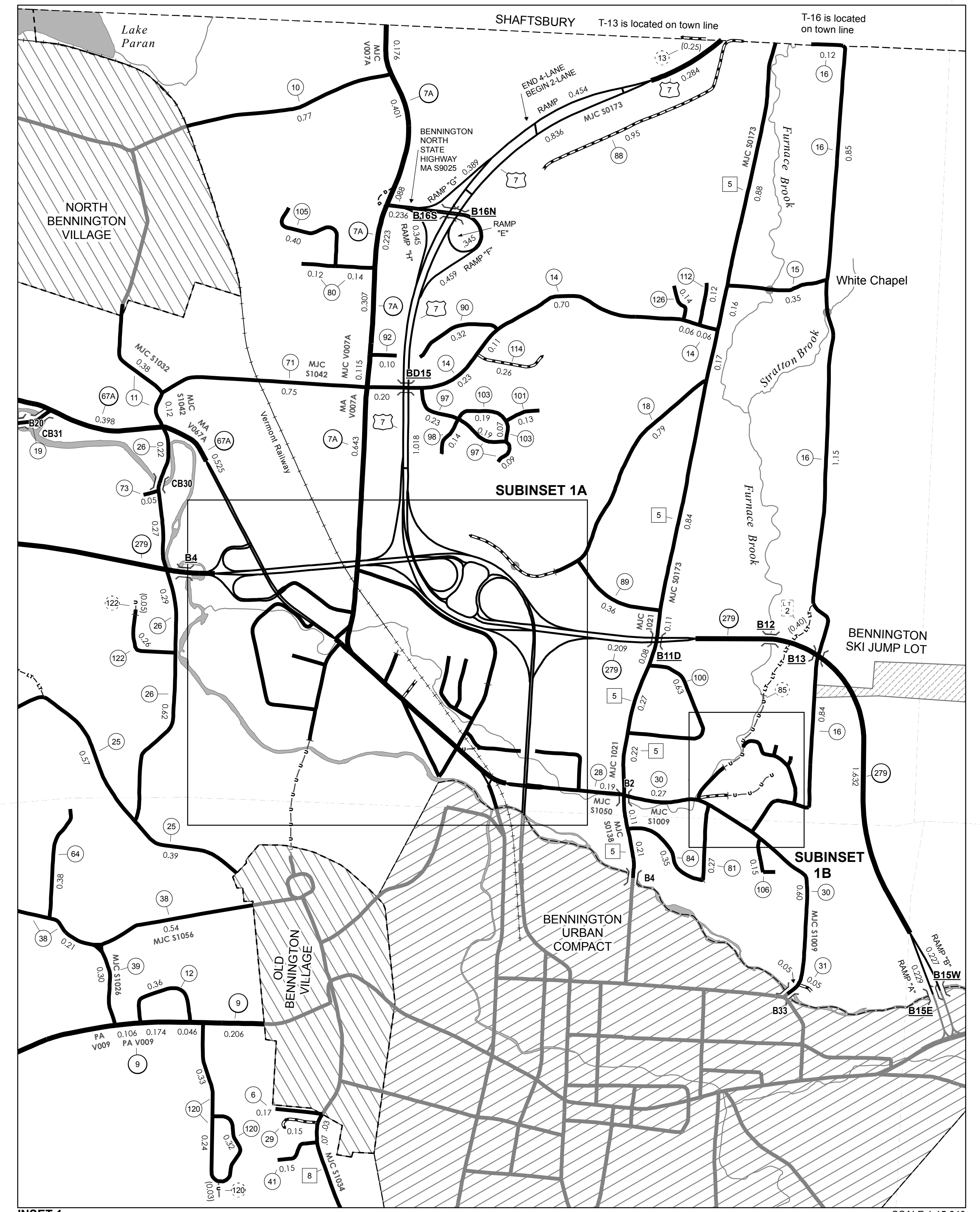
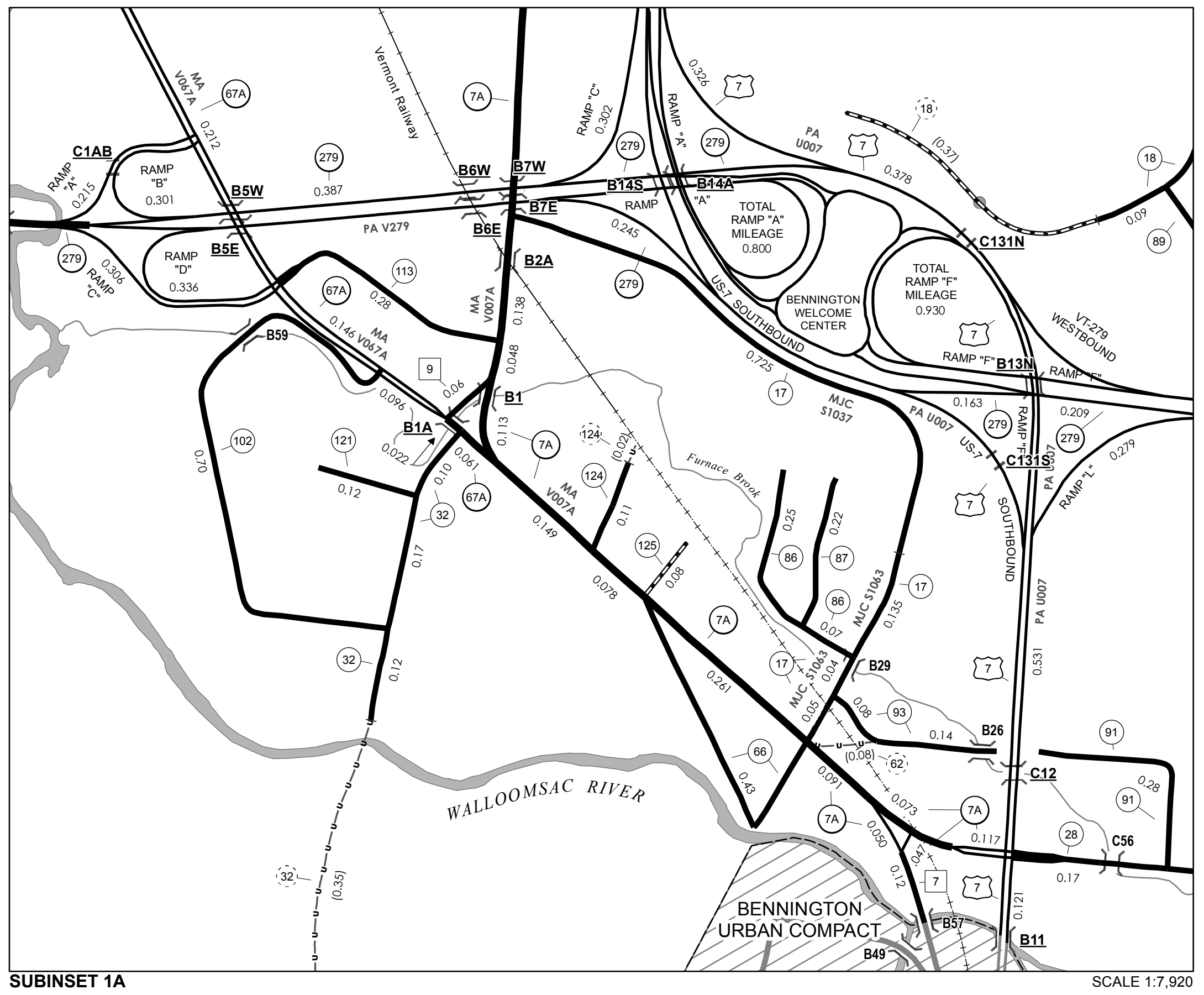
Table with 4 columns: TOWN HWY. No., LENGTH IN MILES CLASS 3, TOWN HWY. No., LENGTH IN MILES CLASS 4. Lists highway numbers and their lengths in miles for various classes.

Table with 2 columns: TOWN HWY. No., LENGTH IN MILES "NOT UP TO STANDARD". Lists highway numbers and their lengths in miles for non-standard categories.

MILEAGE SUMMARY table with columns for Class 1, Class 2, Class 3, and Total Town. Includes sub-rows for State Highway, US Highway, and Ramps.

LEGAL TRAIL table with columns for LEGAL TRAIL No. and LENGTH IN MILES LEGAL TRAIL. Lists trail numbers and their lengths in miles.

- Legend for symbols and line styles: INTERSTATE OR DIVIDED HIGHWAY, STATE - HARD SURFACE OR PAVED, TOWN - HARD SURFACE OR PAVED, GRAVEL, SOIL OR GRADED AND DRAINED EARTH, UNIMPROVED OR PRIMITIVE, IMPASSABLE OR UNTRAVELED, LEGAL TRAIL, DISCONTINUED, HIGHWAY CLASS CHANGE, RAILROAD, INACTIVE RAILROAD, NATIONAL FOREST ROAD, STATE FOREST HIGHWAY, PARK AND RIDE, PUBLIC LAND - GREEN MOUNTAIN NATIONAL FOREST, STATE - HARD SURFACE OR PAVED, POLITICAL SUBDIVISIONS, STATE BOUNDARY, COUNTY BOUNDARY, TOWN BOUNDARY, VILLAGE BOUNDARY, URBAN COMPACT BOUNDARY, WATER BODY, STREAM OR BROOK, BRIDGE OR CULVERT, BRIDGE OR CULVERT > 20', BRIDGE OR CULVERT 6' - 20', VOBICIT BRIDGE, VOBICIT CULVERT > 6', FEDERAL CLASSIFICATION IDENTIFIER, MA MINOR ARTERIAL, MJC MAJOR COLLECTOR, MNC MINOR COLLECTOR, PA PRINCIPAL ARTERIAL.



VERMONT GENERAL HIGHWAY MAP Town of Bennington BENNINGTON COUNTY

Transportation District #1 Prepared by the Vermont Agency of Transportation Division of Policy, Planning and Intermodal Development in cooperation with U.S. Department of Transportation Federal Highway Administration

Mileage as of February 10, 2016 Map prepared July 21, 2016 SCALE 1:31,680

DISCLAIMER: The untraveled highways (laid-out town highways), discontinued highways, and legal trails hereon are those of which the Agency of Transportation has record; others may exist. Highway and bridge data by the Agency of Transportation. Town short structures are drawn from the Vermont Online Bridge & Culvert Inventory Tool (VOBICIT) database. All other data from the Vermont Center for Geographic Information. Only named streams are shown.



438,000

440,000

442,000

TOWN HWY. No.	LENGTH IN MILES CLASS 3	LENGTH IN MILES CLASS 4	TOWN ROAD NAME
82	0.05		RIVER RD
101	0.18		CHURCH ST
102	0.78		COLLEGE RD
103	0.18		COREY ACRES
104	0.16		FISHING ACCESS RD
105	0.09		FREDRICK ST
106	0.25		GEORGE ST
107	0.25		HALL ST
108	0.22		HARLAN RD
109	0.19		HILLSIDE ST
110	0.30		HOUGHTON ST
111	0.14		LAKE PARAN RD
112	0.03		LINCOLN SQ
113	0.53		MATTESON RD
114	0.70		MECHANIC ST
115	0.04		NASH ST
116	0.12		NORTH ST
117	0.21		OVERLEA RD
118	1.22		PARK ST
119	0.19		PLEASANT ST
120	0.06		POLYGRAPHIC LN
121	0.28		PROSPECT ST
122	0.39		RIVER RD
123	0.08		ROYAL ST
124	0.14		SAGE ST
125	0.11		SCAREY LN
126	0.13		SCHOOL ST
127	0.06		SUSAN TAYLOR LN
129	0.55		WEST ST
130	0.24		ASAS WAY
131	0.10		DEPOT ST
<b>TOTAL</b>	<b>7.97</b>	<b>0.00</b>	

**MILEAGE SUMMARY**

CLASS 1	0.413	
TH-1	1.191	
TH-2		1.604
<b>TOTAL CLASS 1</b>		<b>1.604</b>
CLASS 2	0.080	
TH-3		0.080
<b>TOTAL CLASS 2</b>		<b>0.080</b>
CLASS 3	7.97	
<b>TOTAL CLASS 3</b>		<b>7.97</b>
<b>TOTAL TOWN</b>		<b>9.654</b>
STATE HIGHWAY		
VT-67	0.251	
VT-67A	0.214	
<b>TOTAL STATE HIGHWAY</b>		<b>0.465</b>
<b>TOTAL STATE</b>		<b>0.465</b>

**TOTAL, TRAVELED HIGHWAYS, FEB. 10, 2016: 10.119**  
(Excludes Class 4 and Legal Trail Mileage)

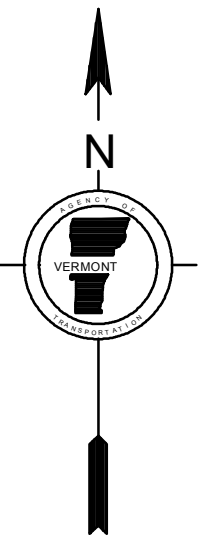
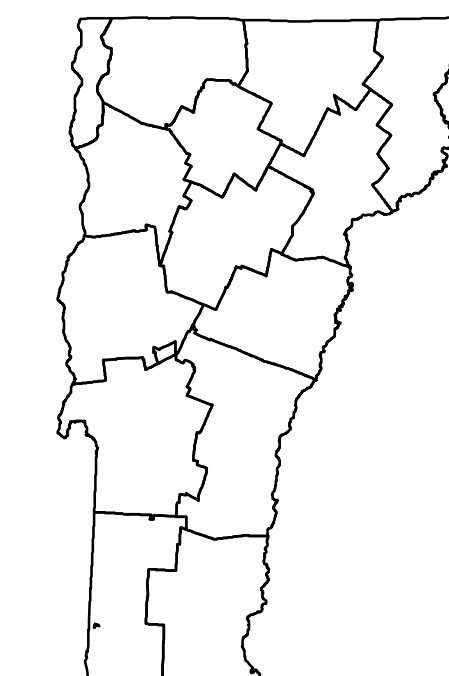
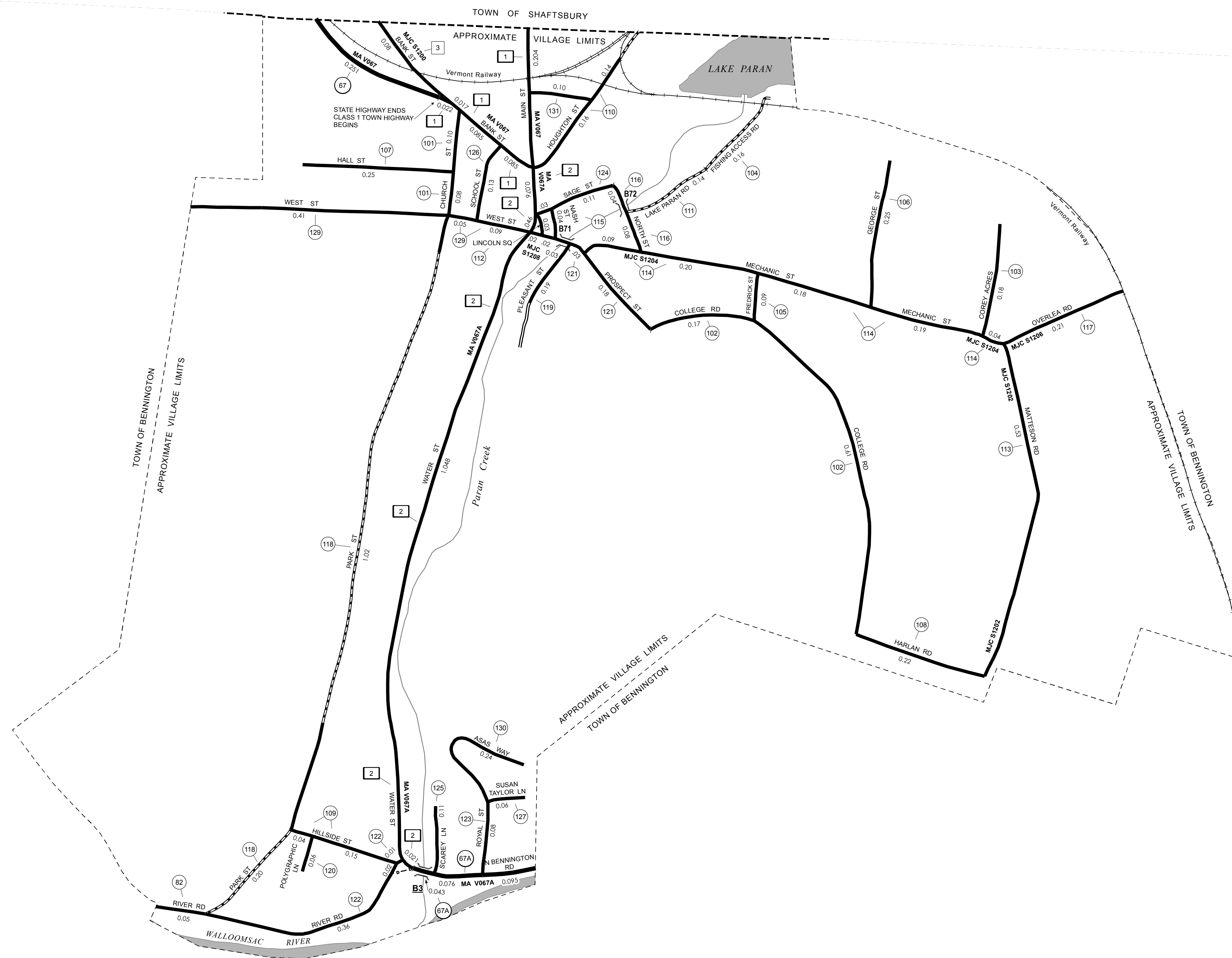
48,000

48,000

46,000

46,000

- HIGHWAYS**
- INTERSTATE
  - U.S. ROUTE
  - STATE ROUTE
  - CLASS 1
  - CLASS 2
  - CLASS 3
  - CLASS 4
  - LEGAL TRAIL
  - GRAVEL
  - SOIL OR GRADED AND DRAINED EARTH
  - UNIMPROVED OR PRIMITIVE
  - IMPASSABLE OR UNTRAVELED
  - LEGAL TRAIL
  - DISCONTINUED
  - HIGHWAY CLASS CHANGE
  - RAILROAD
  - INACTIVE RAILROAD
  - PUBLIC LAND - GREEN MOUNTAIN NATIONAL FOREST
  - PUBLIC LAND - STATE/MUNICIPAL
- POLITICAL SUBDIVISIONS**
- STATE BOUNDARY
  - COUNTY BOUNDARY
  - TOWN BOUNDARY
  - VILLAGE BOUNDARY
  - URBAN COMPACT BOUNDARY
- WATER BODY**
- WATER BODY
  - STREAM OR BROOK
- BRIDGE OR CULVERT**
- BRIDGE OR CULVERT > 20'
  - BRIDGE OR CULVERT 6' - 20'
  - VOBCIT BRIDGE
  - VOBCIT CULVERT > 6'
- B34 / C34** STATE BRIDGE OR CULVERT IDENTIFIER  
**B34 / C34** TOWN BRIDGE OR CULVERT IDENTIFIER
- NFR** NATIONAL FOREST ROAD  
**SFH** STATE FOREST HIGHWAY  
**P** PARK AND RIDE
- FEDERAL CLASSIFICATION IDENTIFIER**
- FAU URBAN ARTERIAL OR COLLECTOR
  - MA MINOR ARTERIAL
  - MJC MAJOR COLLECTOR
  - MNC MINOR COLLECTOR
  - PA PRINCIPAL ARTERIAL



**VERMONT**  
**GENERAL HIGHWAY MAP**  
**Village of**  
**North Bennington**

**BENNINGTON COUNTY**

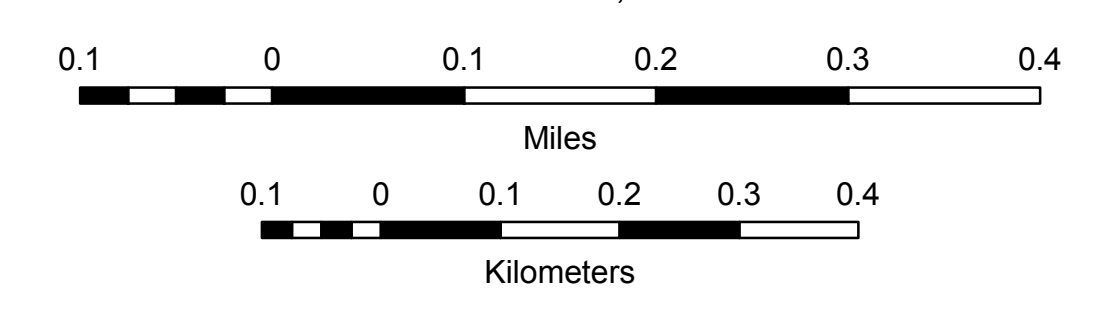
Transportation District #1

Prepared by the  
**Vermont Agency of Transportation**  
 Division of Policy, Planning and Intermodal Development  
 in cooperation with

**U.S. Department of Transportation**  
**Federal Highway Administration**

Mileage as of February 10, 2016  
 Map prepared July 21, 2016

SCALE 1:6,336



**DISCLAIMER:**  
 The untraveled highways (laid-out town highways), discontinued highways, and legal trails hereon are those of which the Agency of Transportation has record; others may exist.

Highway and bridge data by the Agency of Transportation. Town short structures are drawn from the Vermont Online Bridge & Culvert Inventory Tool (VOBCIT) database. All other data from the Vermont Center for Geographic Information. Only named streams are shown.

Vermont State Plane Coordinate System  
 North American Datum of 1983  
 SPCS\_Zone\_Identifier: 4400  
 Geodetic Reference System 80  
 2,000-meter grid, Easting - Northing

438,000

440,000

442,000

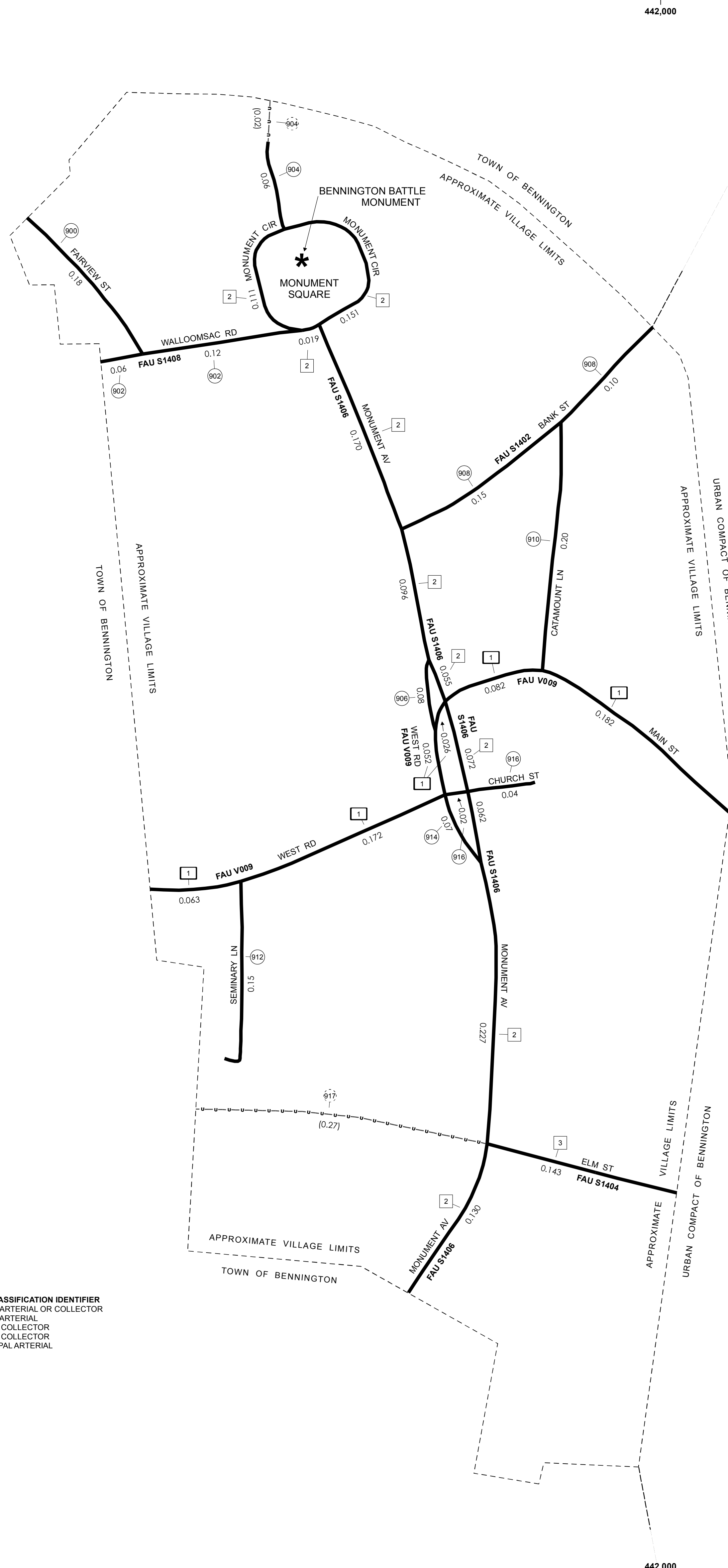


TOWN HWY. No.	LENGTH IN MILES		TOWN ROAD NAME
	CLASS 3	CLASS 4	
900	0.18		FAIRVIEW ST
902	0.18		WALLOOMSAC RD
904	0.06	(0.02)	TH 904
906	0.08		TH 906
908	0.25		BANK ST
910	0.20		CATAMOUNT LN
912	0.15		SEMINARY LN
914	0.07		TH 914
916	0.04		CHURCH ST
916	0.02		TH 916
917		(0.27)	TH 917
<b>TOTAL</b>	<b>1.23</b>	<b>0.29</b>	

**MILEAGE SUMMARY**

CLASS 1		
TH-1	0.577	
	TOTAL CLASS 1	0.577
CLASS 2		
TH-2	1.093	
TH-3	0.143	
	TOTAL CLASS 2	1.236
CLASS 3		
	TOTAL CLASS 3	1.23
	<b>TOTAL TOWN</b>	<b>3.043</b>
	<b>TOTAL STATE</b>	<b>0</b>

**TOTAL, TRAVELED HIGHWAYS, FEB. 10, 2015: 3.043**  
(Excludes Class 4, Legal Trail, and Unidentified Corridor Mileage)

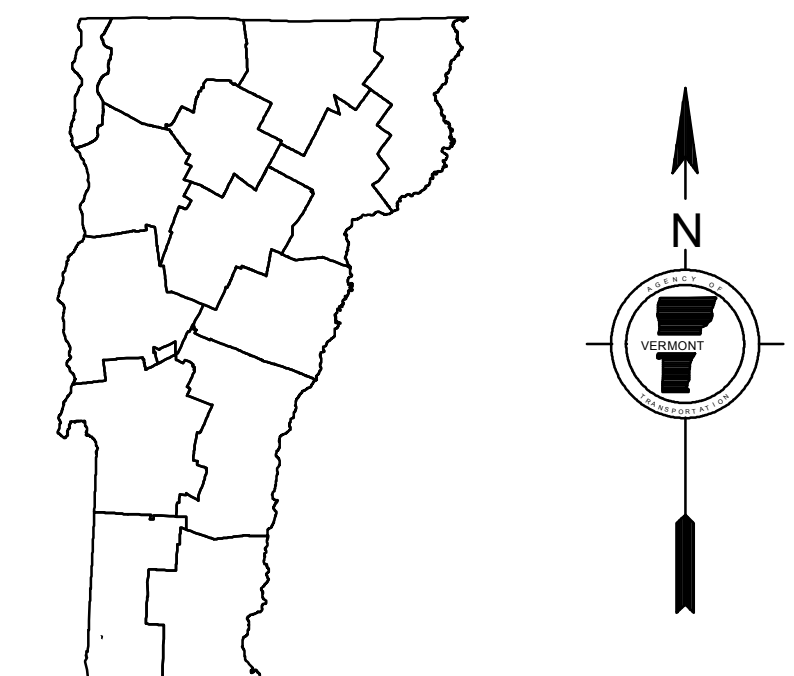


- HIGHWAYS**
- INTERSTATE
  - U.S. ROUTE
  - STATE ROUTE
  - CLASS 1
  - CLASS 2
  - CLASS 3
  - CLASS 4
  - LEGAL TRAIL
- INTERSTATE OR DIVIDED HIGHWAY  
STATE - HARD SURFACE OR PAVED  
TOWN - HARD SURFACE OR PAVED  
GRAVEL  
SOIL OR GRADED AND DRAINED EARTH  
UNIMPROVED OR PRIMITIVE  
IMPASSABLE OR UNTRAVELED  
LEGAL TRAIL  
DISCONTINUED  
HIGHWAY CLASS CHANGE  
RAILROAD  
INACTIVE RAILROAD  
NFR NATIONAL FOREST ROAD  
SFH STATE FOREST HIGHWAY  
P PARK AND RIDE
- PUBLIC LAND - GREEN MOUNTAIN NATIONAL FOREST  
PUBLIC LAND - STATE/MUNICIPAL
- POLITICAL SUBDIVISIONS**
- STATE BOUNDARY
  - COUNTY BOUNDARY
  - TOWN BOUNDARY
  - VILLAGE BOUNDARY
  - URBAN COMPACT BOUNDARY
  - WATER BODY
  - STREAM OR BROOK
- BRIDGE OR CULVERT**
- BRIDGE OR CULVERT > 20'
  - BRIDGE OR CULVERT 6' - 20'
  - VOBCIT BRIDGE
  - VOBCIT CULVERT > 6'
  - STATE BRIDGE OR CULVERT IDENTIFIER
  - TOWN BRIDGE OR CULVERT IDENTIFIER
- FEDERAL CLASSIFICATION IDENTIFIER**
- FAU URBAN ARTERIAL OR COLLECTOR
  - MA MINOR ARTERIAL
  - MJC MAJOR COLLECTOR
  - MNC MINOR COLLECTOR
  - PA PRINCIPAL ARTERIAL

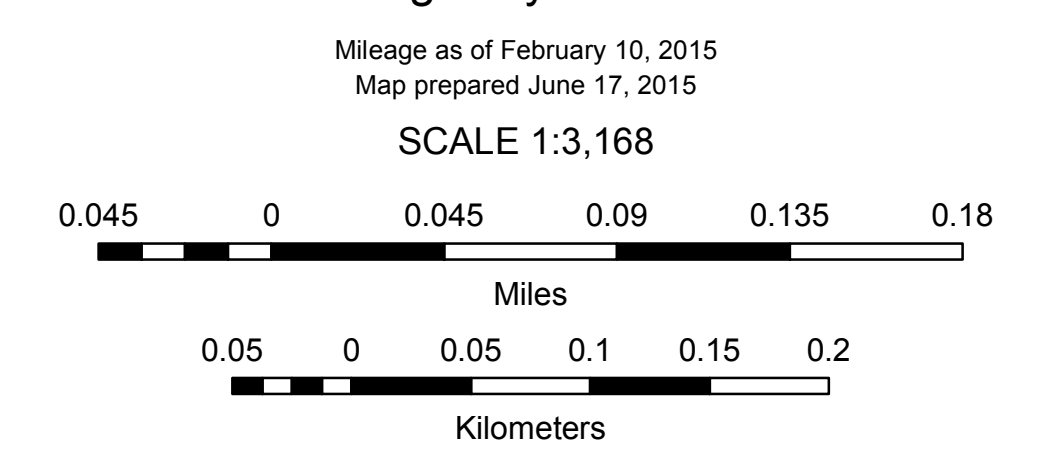
**DISCLAIMER:**  
The untraveled highways (laid-out town highways), discontinued highways, and legal trails hereon are those of which the Agency of Transportation has record; others may exist.

Highway and bridge data by the Agency of Transportation. Town short structures are drawn from the Vermont Online Bridge & Culvert Inventory Tool (VOBCIT) database. All other data from the Vermont Center for Geographic Information. Only named streams are shown.

Vermont State Plane Coordinate System  
North American Datum of 1983  
SPCS\_Zone\_Identifier: 4400  
Geodetic Reference System 80  
2,000-meter grid, Easting - Northing



**VERMONT**  
**GENERAL HIGHWAY MAP**  
**Village of**  
**Old Bennington**  
BENNINGTON COUNTY  
Transportation District #1  
Prepared by the  
Vermont Agency of Transportation  
Division of Policy, Planning and Intermodal Development  
in cooperation with  
U.S. Department of Transportation  
Federal Highway Administration

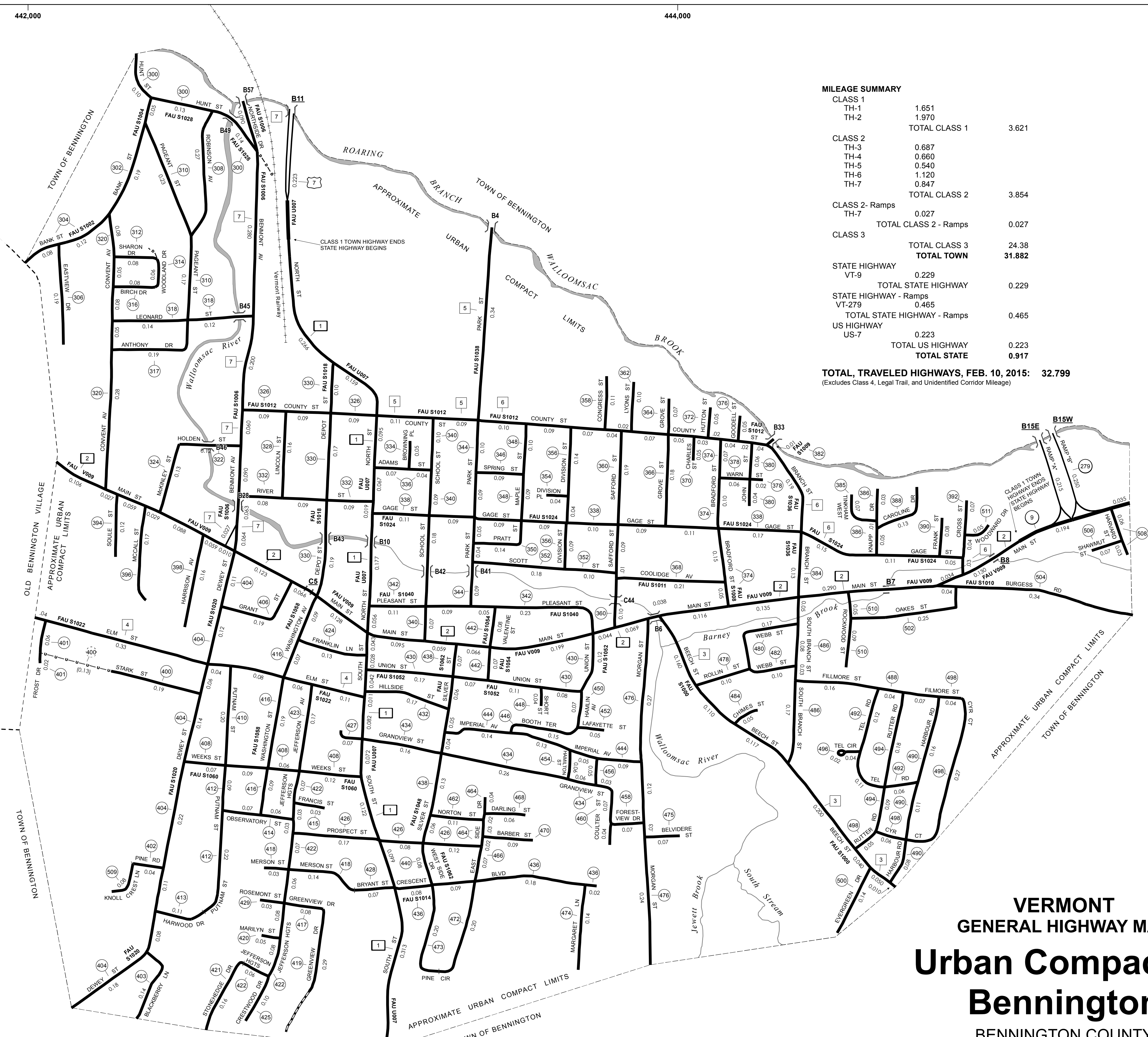


TOWN HWY. No.	LENGTH IN MILES CLASS 3	LENGTH IN MILES CLASS 4	TOWN ROAD NAME	TOWN HWY. No.	LENGTH IN MILES CLASS 3	LENGTH IN MILES CLASS 4	TOWN ROAD NAME
300	0.37		HUNT ST	415	0.03		FRANCIS ST
302	0.24		BANK ST	416	0.44		WASHINGTON DR
304	0.20		BANK ST	417	0.08		GREENVIEW DR
306	0.19		EASTVIEW DR	418	0.17		MERSON ST
308	0.27		ROBINSON AV	419	0.29		GREENVIEW DR
310	0.40		PAGEANT ST	420	0.05		MARILYN ST
312	0.08		SHARON DR	421	0.16		STONEHEDGE DR
314	0.06		WOODLAND DR	422	0.48		JEFFERSON HTS
316	0.08		BIRCH DR	423	0.17		JEFFERSON AV
317	0.19		ANTHONY DR	424	0.13		FRANKLIN LN
318	0.26		LEONARD ST	425	0.10		CRESTWOOD DR
320	0.54		CONVENT AV	426	0.37		PROSPECT ST
322	0.12		HOLDEN ST	427	0.07		TH 427
324	0.13		MCKINLEY ST	428	0.07		MERSON ST
326	0.27		COUNTY ST	429	0.03		ROSEMONT ST
328	0.16		LINCOLN ST	430	0.55		UNION ST
330	0.46		DEPOT ST	432	0.17		HILLSIDE ST
332	0.26		RIVER ST	434	0.51		GRANDVIEW ST
334	0.05		BROWNING PL	436	0.37		CRESTWOOD DR
336	0.11		ADAMS ST	438	0.41		SILVER ST
338	0.85		GAGE ST	440	0.08		WESTSIDE DR
340	0.44		SCHOOL ST	442	0.15		VALENTINE ST
342	0.48		PLEASANT ST	444	0.41		IMPERIAL AV
344	0.37		PARK ST	446	0.15		BOOTH TERR
346	0.09		SPRING ST	448	0.04		SHORT ST
348	0.19		MAPLE ST	450	0.07		HAMILIN AV
350	0.14		PRATT ST	452	0.05		LAFAYETTE ST
352	0.28		SCOTT ST	454	0.06		HAMILTON ST
354	0.04		DIVISION PL	456	0.05		TH 456
356	0.27		DIVISION ST	458	0.07		FORESTVIEW DR
358	0.11		CONGRESS ST	460	0.11		COULTER ST
360	0.39		SAFFORD ST	462	0.11		NORTON ST
362	0.10		LYONS ST	464	0.09		CUTLER
364	0.07		GROVE ST	464	0.02		EASTSIDE DR
366	0.18		GROVE ST	466	0.07		EASTSIDE DR
368	0.21		COOLIDGE AV	468	0.06		DARLING ST
370	0.05		CHARLES ST	470	0.09		BARBER ST
372	0.05		HUTTON ST	472	0.20		PINE CIR
374	0.37		BRADFORD ST	473	0.20		PINE CIR
376	0.05		GOODELL ST	474	0.14		MARGARET LN
378	0.08		WARN ST	475	0.07		BELVEDERE ST
380	0.10		JOHN ST	476	0.66		MORGAN ST
382	0.01		NORTH BRANCH ST	478	0.10		ROLLIN ST
384	0.13		BRANCH ST	480	0.17		WEBB ST
385	0.07		TINKHAM W	482	0.10		WEBB ST
386	0.09		KNAPP DR	484	0.05		CHIMES ST
388	0.13		CAROLINE DR	486	0.33		SOUTH BRANCH ST
390	0.08		FRANK ST	488	0.27		FILMORE ST
392	0.11		CROSS ST	490	0.35		HARBOR RD
394	0.12		SOULE ST	492	0.29		TEL RD
396	0.17		MCCALL ST	494	0.27		RUTTER RD
398	0.16		HARRISON AV	496	0.06		TEL CIR
400	0.19		STARK ST	498	0.05		RUTTER RD
400	0.19	(0.13)	STARK ST	498	0.33		CYR CT
401	0.08		FROST DR	498	0.04		FILMORE ST
402	0.04		PINE RD	500	0.14		EVERGREEN DR
403	0.14		BLACKBERRY LN	502	0.25		AKES ST
404	1.02		DEWEY ST	504	0.38		BURGESS RD
406	0.19		GRANT ST	506	0.07		SHAWMUT ST
408	0.34		WEEKS ST	508	0.09		HARVARD ST
410	0.20		PUTNAM ST	509	0.08		KNOLL CREST LN
412	0.31		PUTNAM ST	510	0.14		ROCKWOOD ST
413	0.11		HARWOOD DR	511	0.05		WOODWARD DR
414	0.13		OBSERVATORY ST	TOTAL	24.38	0.13	

**MILEAGE SUMMARY**

CLASS 1		
TH-1	1.651	
TH-2	1.970	
TOTAL CLASS 1	3.621	
CLASS 2		
TH-3	0.687	
TH-4	0.660	
TH-5	0.540	
TH-6	1.120	
TH-7	0.847	
TOTAL CLASS 2	3.854	
CLASS 2 - Ramps		
TH-7	0.027	
TOTAL CLASS 2 - Ramps	0.027	
CLASS 3		
TOTAL CLASS 3	24.38	
TOTAL TOWN	31.882	
STATE HIGHWAY		
VT-9	0.229	
TOTAL STATE HIGHWAY	0.229	
STATE HIGHWAY - Ramps		
VT-279	0.465	
TOTAL STATE HIGHWAY - Ramps	0.465	
US HIGHWAY		
US-7	0.223	
TOTAL US HIGHWAY	0.223	
TOTAL STATE	0.917	

**TOTAL, TRAVELED HIGHWAYS, FEB. 10, 2015: 32.799**  
(Excludes Class 4, Legal Trail, and Unidentified Corridor Mileage)



Vermont State Plane Coordinate System  
North American Datum of 1983  
SPCS\_Zone\_Identifier: 4400  
Geodetic Reference System 80  
2,000-meter grid, Easting - Northing

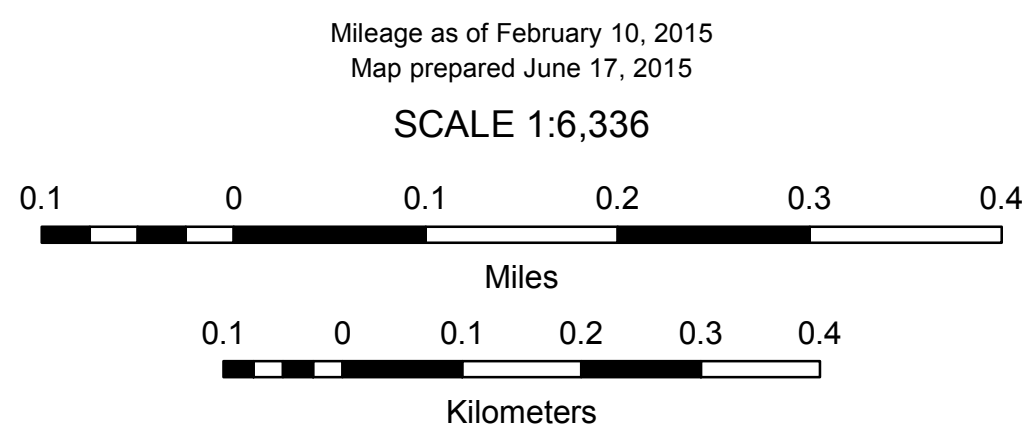
**DISCLAIMER:**  
The untraveled highways (laid-out town highways), discontinued highways, and legal trails herein are those of which the Agency of Transportation has record; others may exist.

Highway and bridge data by the Agency of Transportation. Town short structures are drawn from the Vermont Online Bridge & Culvert Inventory Tool (VOBCIT) database. All other data from the Vermont Center for Geographic Information. Only named streams are shown.

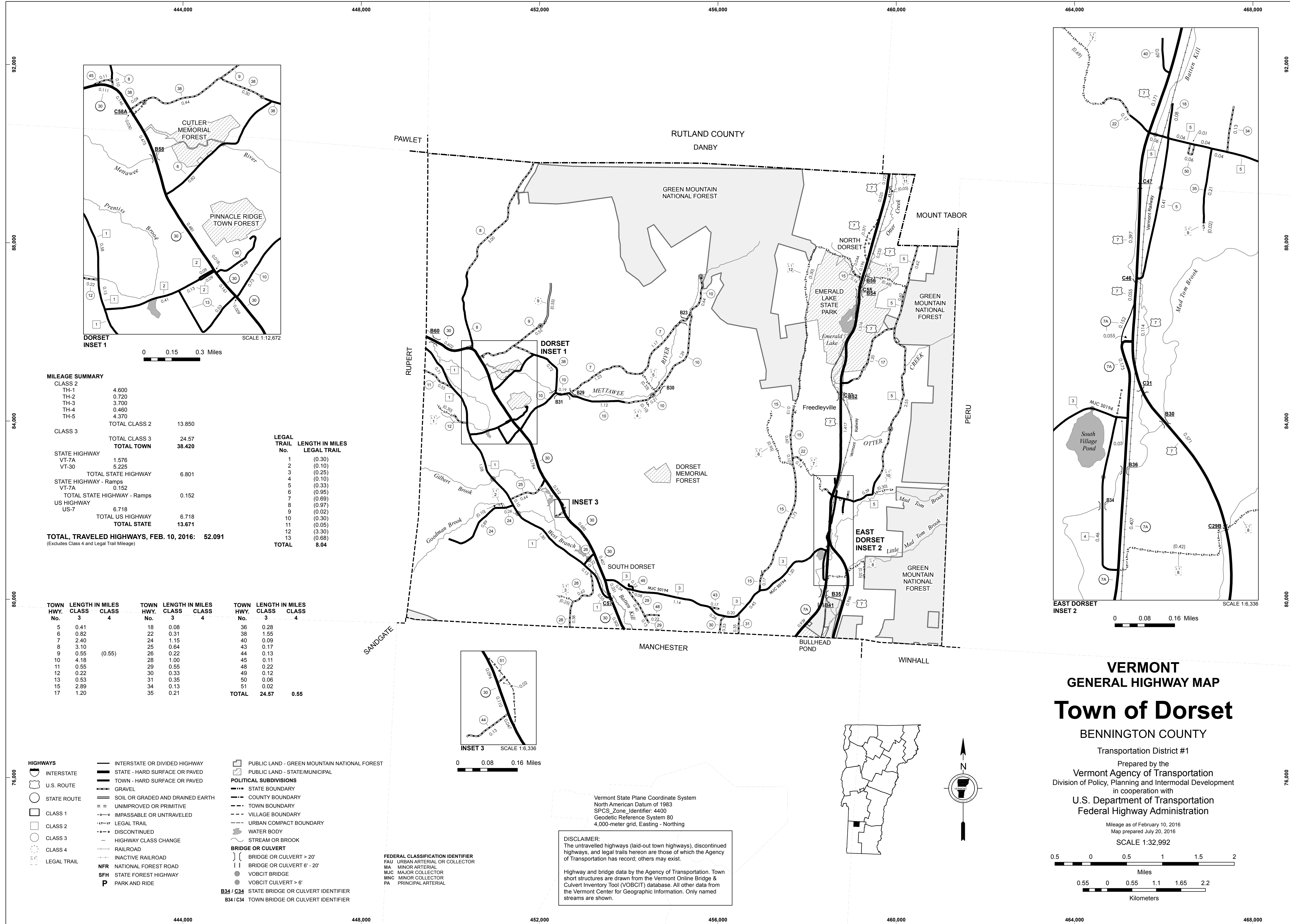
- HIGHWAYS**
- INTERSTATE
  - U.S. ROUTE
  - STATE ROUTE
  - CLASS 1
  - CLASS 2
  - CLASS 3
  - CLASS 4
  - LEGAL TRAIL
- INTERSTATE OR DIVIDED HIGHWAY  
STATE - HARD SURFACE OR PAVED  
TOWN - HARD SURFACE OR PAVED  
GRAVEL  
SOIL OR GRADED AND DRAINED EARTH  
UNIMPROVED OR PRIMITIVE  
IMPASSABLE OR UNTRAVELED  
DISCONTINUED  
HIGHWAY CLASS CHANGE  
RAILROAD  
INACTIVE RAILROAD
- POLITICAL SUBDIVISIONS**
- STATE BOUNDARY
  - COUNTY BOUNDARY
  - TOWN BOUNDARY
  - VILLAGE BOUNDARY
  - URBAN COMPACT BOUNDARY
  - WATER BODY
  - STREAM OR BROOK
- BRIDGE OR CULVERT**
- BRIDGE OR CULVERT > 20'
  - BRIDGE OR CULVERT 6' - 20'
  - VOBCIT BRIDGE
  - VOBCIT CULVERT > 6'
  - STATE BRIDGE OR CULVERT IDENTIFIER
  - TOWN BRIDGE OR CULVERT IDENTIFIER
- FEDERAL CLASSIFICATION IDENTIFIER**
- FAU URBAN ARTERIAL OR COLLECTOR
  - MA MINOR ARTERIAL
  - MJC MAJOR COLLECTOR
  - MNC MINOR COLLECTOR
  - PA PRINCIPAL ARTERIAL
- NFR** NATIONAL FOREST ROAD  
**SFH** STATE FOREST HIGHWAY  
**P** PARK AND RIDE

VERMONT  
GENERAL HIGHWAY MAP  
**Urban Compact of Bennington**  
BENNINGTON COUNTY

Transportation District #1  
Prepared by the  
Vermont Agency of Transportation  
Division of Policy, Planning and Intermodal Development  
in cooperation with  
U.S. Department of Transportation  
Federal Highway Administration







**MILEAGE SUMMARY**

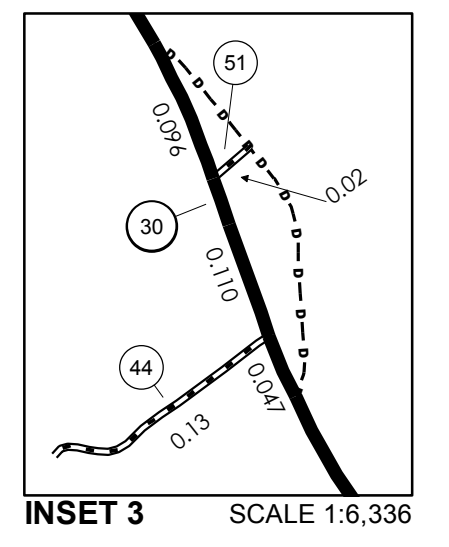
CLASS 2	4.600
TH-1	0.720
TH-2	3.700
TH-3	0.460
TH-4	4.370
TH-5	
<b>TOTAL CLASS 2</b>	<b>13.850</b>
<b>TOTAL CLASS 3</b>	<b>24.57</b>
<b>TOTAL TOWN</b>	<b>38.420</b>
STATE HIGHWAY	
VT-7A	1.576
VT-30	5.225
<b>TOTAL STATE HIGHWAY</b>	<b>6.801</b>
STATE HIGHWAY - Ramps	
VT-7A	0.152
<b>TOTAL STATE HIGHWAY - Ramps</b>	<b>0.152</b>
US HIGHWAY	
US-7	6.718
<b>TOTAL US HIGHWAY</b>	<b>6.718</b>
<b>TOTAL STATE</b>	<b>13.671</b>
<b>TOTAL, TRAVELED HIGHWAYS, FEB. 10, 2016:</b>	<b>52.091</b>

(Excludes Class 4 and Legal Trail Mileage)

**LEGAL TRAIL**

TRAIL No.	LENGTH IN MILES
1	(0.30)
2	(0.10)
3	(0.25)
4	(0.10)
5	(0.33)
6	(0.95)
7	(0.69)
8	(0.97)
9	(0.02)
10	(0.30)
11	(0.05)
12	(3.30)
13	(0.68)
<b>TOTAL</b>	<b>8.04</b>

TOWN HWY. No.	LENGTH IN MILES CLASS 3	LENGTH IN MILES CLASS 4	TOWN HWY. No.	LENGTH IN MILES CLASS 3	LENGTH IN MILES CLASS 4	TOWN HWY. No.	LENGTH IN MILES CLASS 3	LENGTH IN MILES CLASS 4
5	0.41		18	0.08		36	0.28	
6	0.82		22	0.31		38	1.55	
7	2.40		24	1.15		40	0.09	
8	3.10		25	0.64		43	0.17	
9	0.55	(0.55)	26	0.22		44	0.13	
10	4.18		28	1.00		45	0.11	
11	0.55		29	0.55		48	0.22	
12	0.22		30	0.33		49	0.12	
13	0.53		31	0.35		50	0.06	
15	2.89		34	0.13		51	0.02	
17	1.20		35	0.21		<b>TOTAL</b>	<b>24.57</b>	<b>0.55</b>



- HIGHWAYS**
- INTERSTATE
  - U.S. ROUTE
  - STATE ROUTE
  - CLASS 1
  - CLASS 2
  - CLASS 3
  - CLASS 4
  - LEGAL TRAIL
- INTERSTATE OR DIVIDED HIGHWAY  
STATE - HARD SURFACE OR PAVED  
TOWN - HARD SURFACE OR PAVED  
GRAVEL  
SOIL OR GRADED AND DRAINED EARTH  
UNIMPROVED OR PRIMITIVE  
IMPASSABLE OR UNTRAVELED  
LEGAL TRAIL  
DISCONTINUED  
HIGHWAY CLASS CHANGE  
RAILROAD  
INACTIVE RAILROAD  
NFR NATIONAL FOREST ROAD  
SFH STATE FOREST HIGHWAY  
P PARK AND RIDE
- PUBLIC LAND - GREEN MOUNTAIN NATIONAL FOREST**
- PUBLIC LAND - STATE/MUNICIPAL**
- POLITICAL SUBDIVISIONS**
- STATE BOUNDARY
  - COUNTY BOUNDARY
  - TOWN BOUNDARY
  - VILLAGE BOUNDARY
  - URBAN COMPACT BOUNDARY
  - WATER BODY
  - STREAM OR BROOK
- BRIDGE OR CULVERT**
- BRIDGE OR CULVERT > 20'
  - BRIDGE OR CULVERT 6' - 20'
  - VOBCIT BRIDGE
  - VOBCIT CULVERT > 6'
  - B34 / C34 STATE BRIDGE OR CULVERT IDENTIFIER
  - B34 / C34 TOWN BRIDGE OR CULVERT IDENTIFIER
- FEDERAL CLASSIFICATION IDENTIFIER**
- FAU URBAN ARTERIAL OR COLLECTOR
  - MA MINOR ARTERIAL
  - MJC MAJOR COLLECTOR
  - MNC MINOR COLLECTOR
  - PA PRINCIPAL ARTERIAL

Vermont State Plane Coordinate System  
North American Datum of 1983  
SPCS Zone Identifier: 4400  
Geodetic Reference System 80  
4,000-meter grid, Easting - Northing

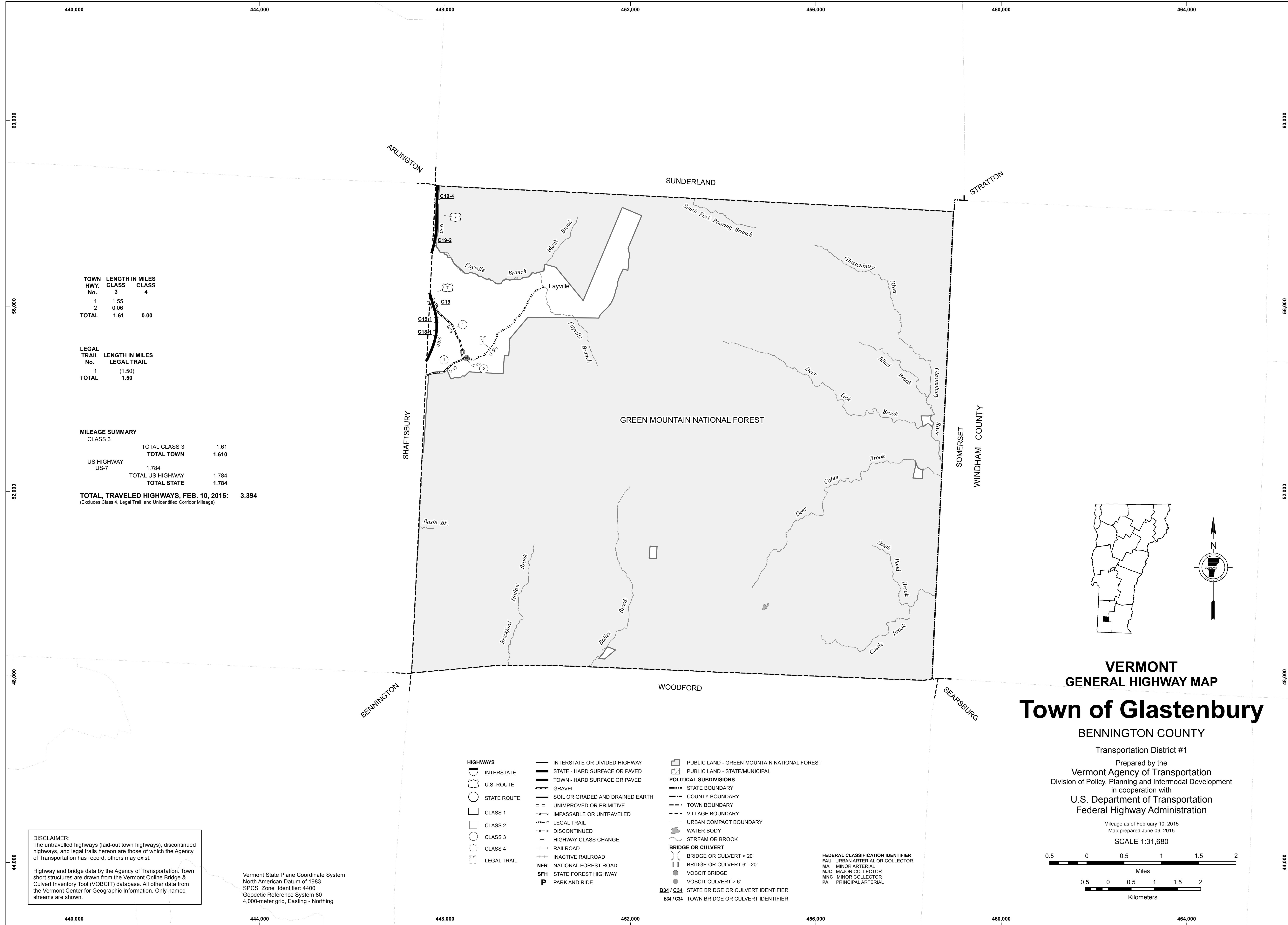
**DISCLAIMER:**  
The untraveled highways (laid-out town highways), discontinued highways, and legal trails herein are those of which the Agency of Transportation has record; others may exist.

Highway and bridge data by the Agency of Transportation. Town short structures are drawn from the Vermont Online Bridge & Culvert Inventory Tool (VOBCIT) database. All other data from the Vermont Center for Geographic Information. Only named streams are shown.

**VERMONT**  
**GENERAL HIGHWAY MAP**  
**Town of Dorset**  
BENNINGTON COUNTY  
Transportation District #1

Prepared by the  
Vermont Agency of Transportation  
Division of Policy, Planning and Intermodal Development  
in cooperation with  
U.S. Department of Transportation  
Federal Highway Administration

Mileage as of February 10, 2016  
Map prepared July 20, 2016  
SCALE 1:32,992

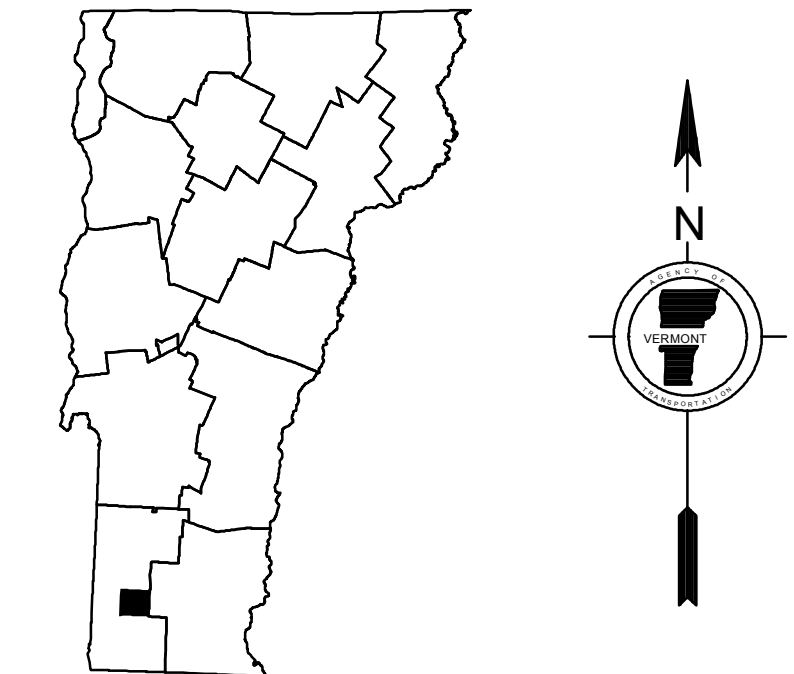


TOWN HWY. No.	LENGTH IN MILES CLASS 3	LENGTH IN MILES CLASS 4
1	1.55	
2	0.06	
<b>TOTAL</b>	<b>1.61</b>	<b>0.00</b>

LEGAL TRAIL No.	LENGTH IN MILES LEGAL TRAIL
1	(1.50)
<b>TOTAL</b>	<b>1.50</b>

MILEAGE SUMMARY CLASS 3		
TOTAL CLASS 3		1.61
<b>TOTAL TOWN</b>		<b>1.610</b>
US HIGHWAY US-7	1.784	
TOTAL US HIGHWAY	1.784	
TOTAL STATE	1.784	

**TOTAL, TRAVELED HIGHWAYS, FEB. 10, 2015: 3.394**  
 (Excludes Class 4, Legal Trail, and Unidentified Corridor Mileage)



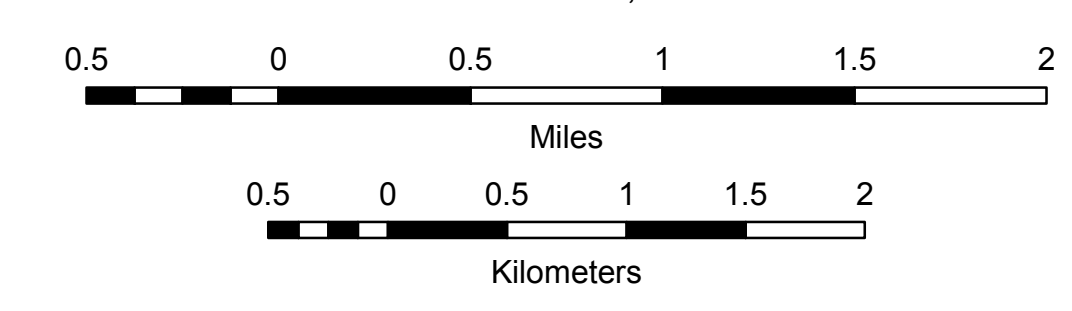
**VERMONT GENERAL HIGHWAY MAP**  
**Town of Glastenbury**

BENNINGTON COUNTY  
 Transportation District #1

Prepared by the  
**Vermont Agency of Transportation**  
 Division of Policy, Planning and Intermodal Development  
 in cooperation with  
**U.S. Department of Transportation**  
 Federal Highway Administration

Mileage as of February 10, 2015  
 Map prepared June 09, 2015

SCALE 1:31,680



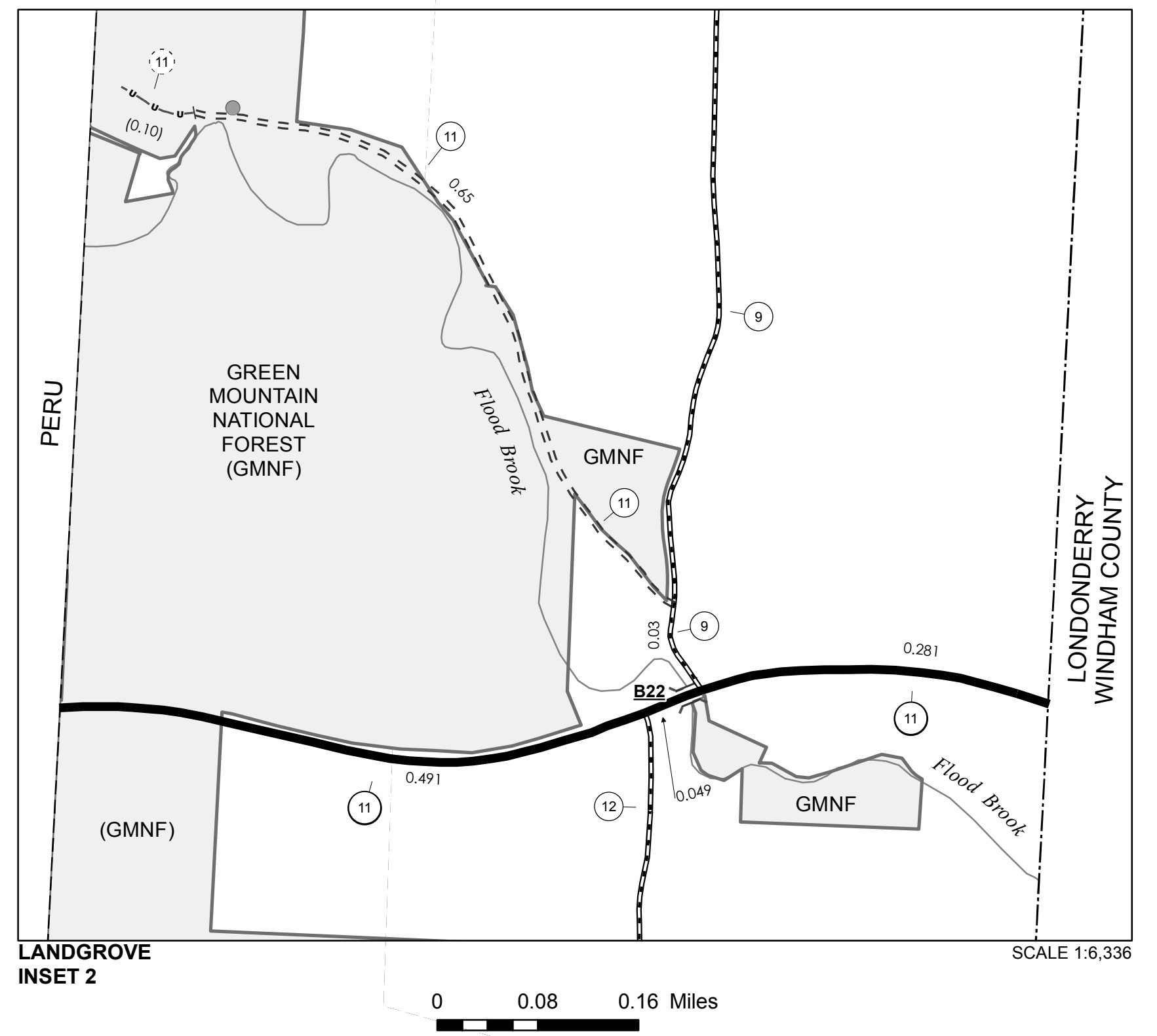
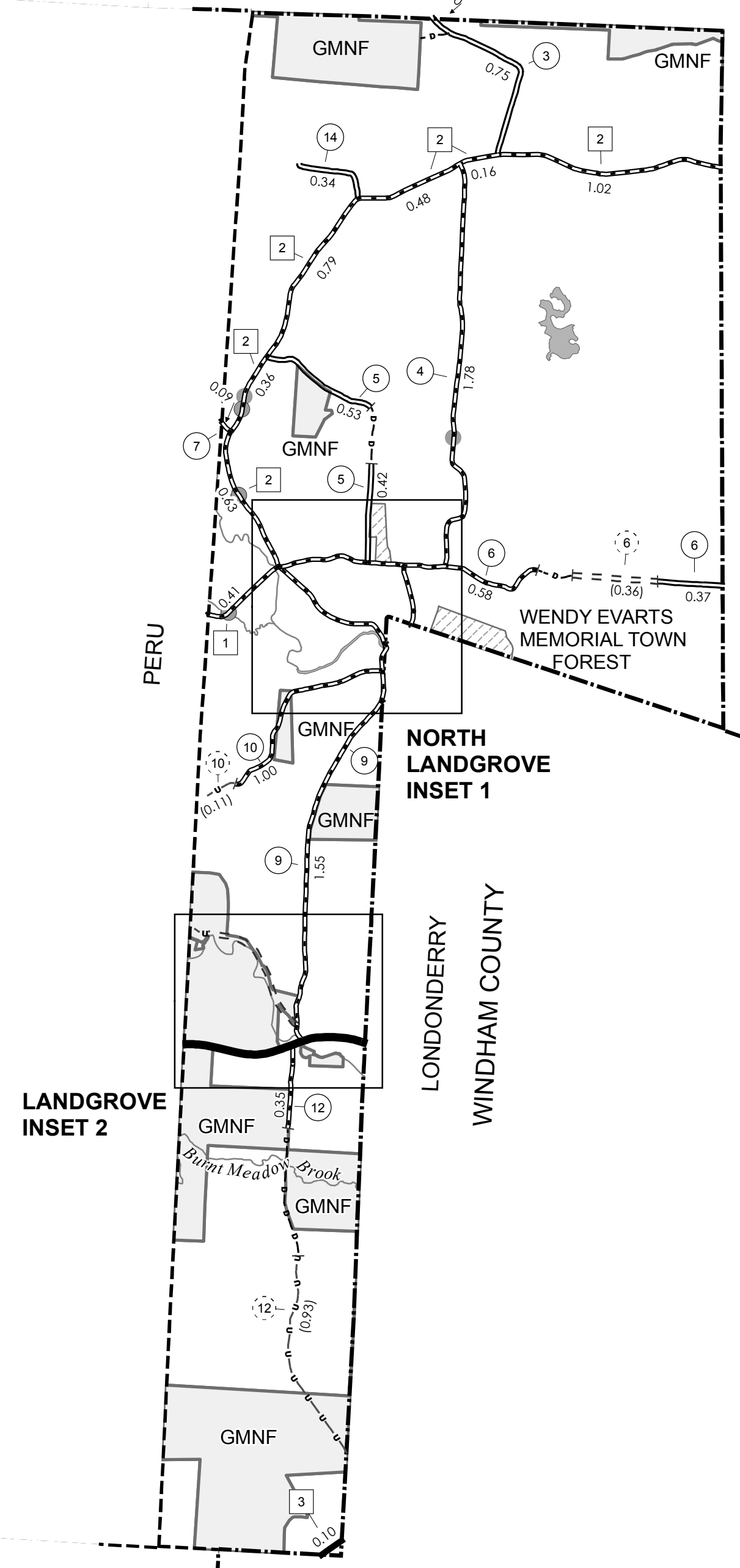
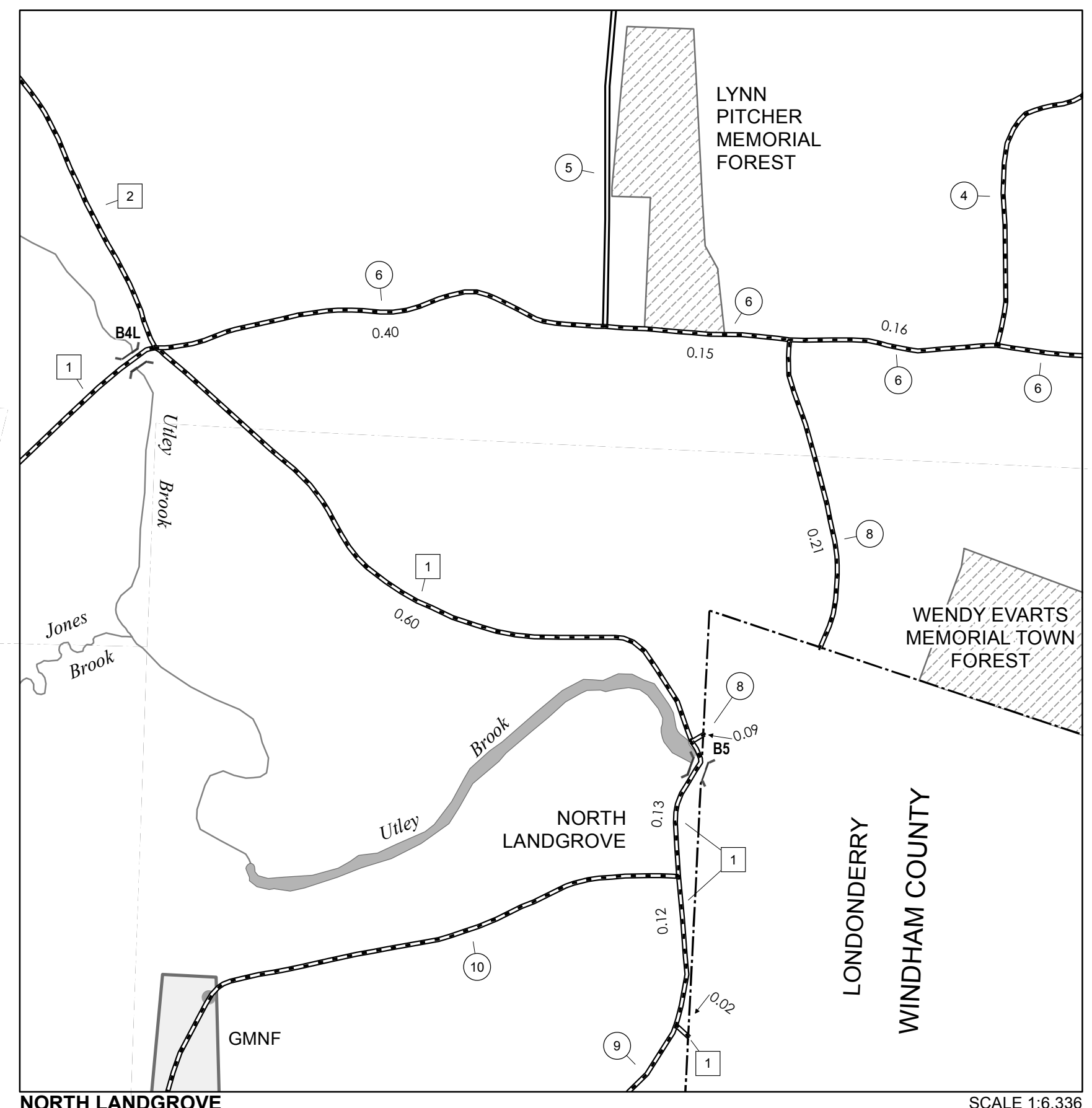
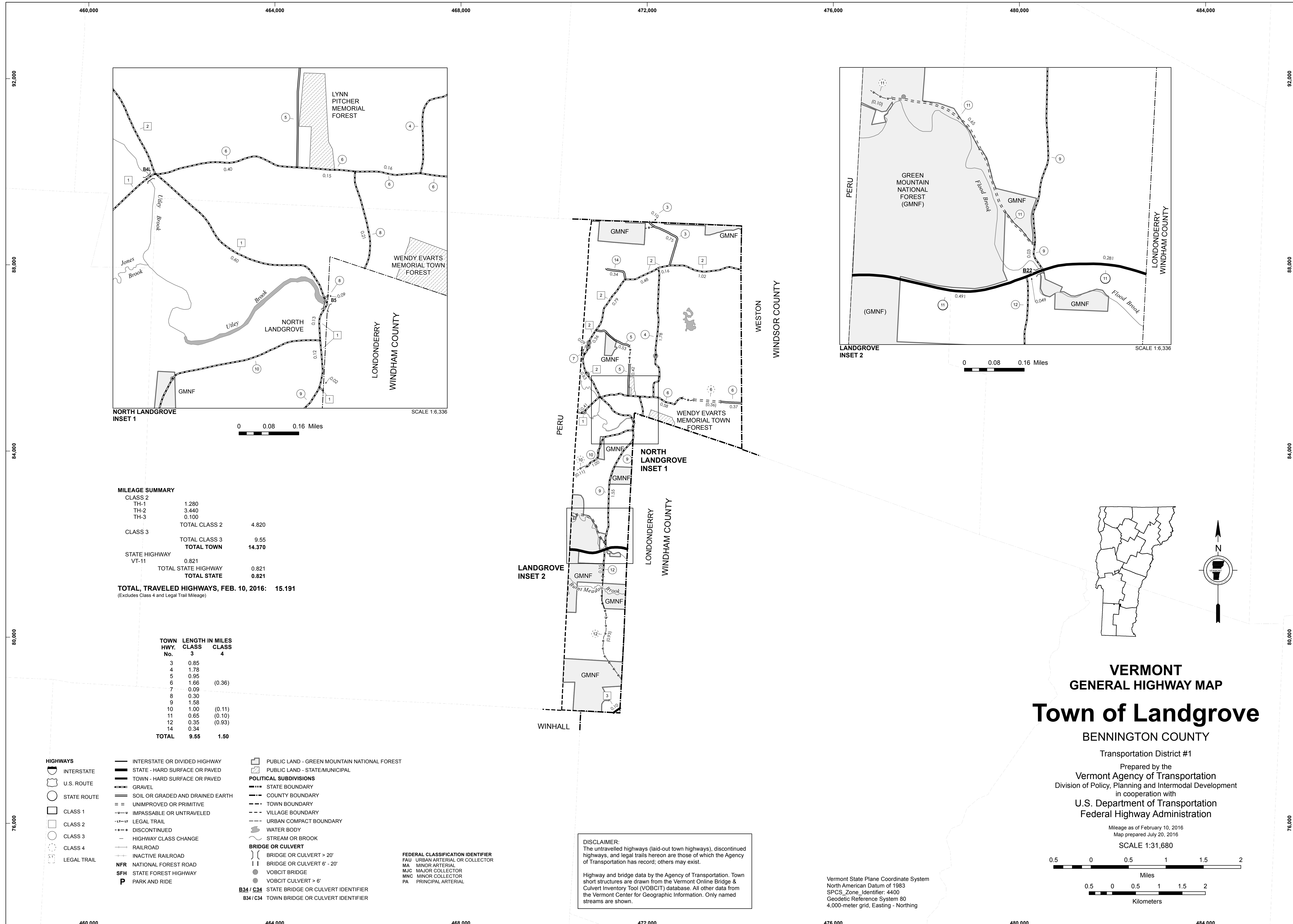
- |   |   |  |   |
|---|---|--|---|
| <p><b>HIGHWAYS</b></p> <ul style="list-style-type: none"> <li> INTERSTATE</li> <li> U.S. ROUTE</li> <li> STATE ROUTE</li> <li> CLASS 1</li> <li> CLASS 2</li> <li> CLASS 3</li> <li> CLASS 4</li> <li> LEGAL TRAIL</li> </ul> | <ul style="list-style-type: none"> <li> INTERSTATE OR DIVIDED HIGHWAY</li> <li> STATE - HARD SURFACE OR PAVED</li> <li> TOWN - HARD SURFACE OR PAVED</li> <li> GRAVEL</li> <li> SOIL OR GRADED AND DRAINED EARTH</li> <li> UNIMPROVED OR PRIMITIVE</li> <li> IMPASSABLE OR UNTRAVELED</li> <li> LEGAL TRAIL</li> <li> DISCONTINUED</li> <li> HIGHWAY CLASS CHANGE</li> <li> RAILROAD</li> <li> INACTIVE RAILROAD</li> <li> NATIONAL FOREST ROAD</li> <li> STATE FOREST HIGHWAY</li> <li> PARK AND RIDE</li> </ul> | <ul style="list-style-type: none"> <li> PUBLIC LAND - GREEN MOUNTAIN NATIONAL FOREST</li> <li> PUBLIC LAND - STATE/MUNICIPAL</li> </ul> <p><b>POLITICAL SUBDIVISIONS</b></p> <ul style="list-style-type: none"> <li> STATE BOUNDARY</li> <li> COUNTY BOUNDARY</li> <li> TOWN BOUNDARY</li> <li> VILLAGE BOUNDARY</li> <li> URBAN COMPACT BOUNDARY</li> <li> WATER BODY</li> <li> STREAM OR BROOK</li> </ul> <p><b>BRIDGE OR CULVERT</b></p> <ul style="list-style-type: none"> <li> BRIDGE OR CULVERT &gt; 20'</li> <li> BRIDGE OR CULVERT 6' - 20'</li> <li> VOBCIT BRIDGE</li> <li> VOBCIT CULVERT &gt; 6'</li> <li> STATE BRIDGE OR CULVERT IDENTIFIER</li> <li> TOWN BRIDGE OR CULVERT IDENTIFIER</li> </ul> | <p><b>FEDERAL CLASSIFICATION IDENTIFIER</b></p> <ul style="list-style-type: none"> <li>FAU URBAN ARTERIAL OR COLLECTOR</li> <li>MA MINOR ARTERIAL</li> <li>MJC MAJOR COLLECTOR</li> <li>MNC MINOR COLLECTOR</li> <li>PA PRINCIPAL ARTERIAL</li> </ul> |
|---|---|--|---|

**DISCLAIMER:**  
 The untraveled highways (laid-out town highways), discontinued highways, and legal trails hereon are those of which the Agency of Transportation has record; others may exist.

Highway and bridge data by the Agency of Transportation. Town short structures are drawn from the Vermont Online Bridge & Culvert Inventory Tool (VOBCIT) database. All other data from the Vermont Center for Geographic Information. Only named streams are shown.

Vermont State Plane Coordinate System  
 North American Datum of 1983  
 SPCS\_Zone\_Identifier: 4400  
 Geodetic Reference System 80  
 4,000-meter grid, Easting - Northing





**MILEAGE SUMMARY**

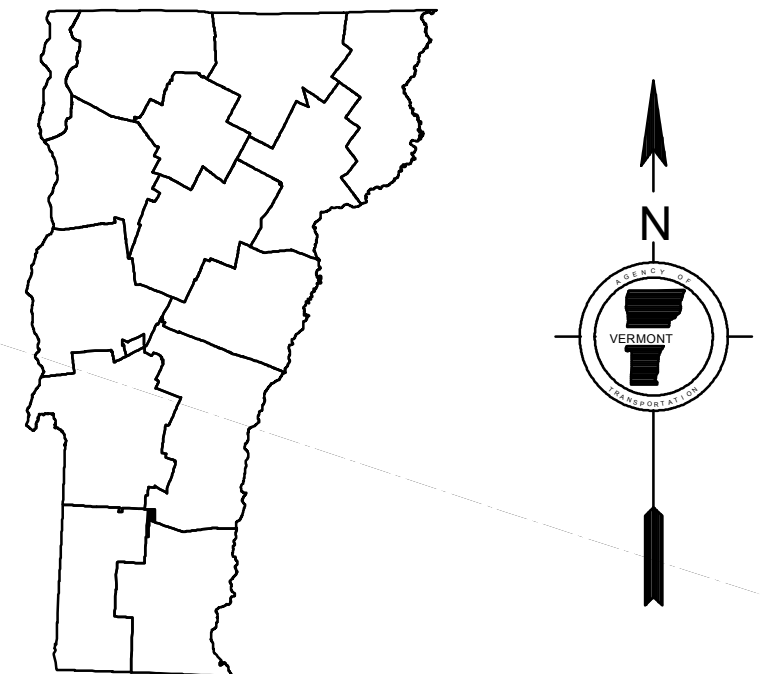
CLASS 2			
TH-1	1.280		
TH-2	3.440		
TH-3	0.100		
	<b>TOTAL CLASS 2</b>	<b>4.820</b>	
CLASS 3			
	<b>TOTAL CLASS 3</b>	<b>9.55</b>	
	<b>TOTAL TOWN</b>	<b>14.370</b>	
STATE HIGHWAY			
VT-11	0.821		
	<b>TOTAL STATE HIGHWAY</b>	<b>0.821</b>	
	<b>TOTAL STATE</b>	<b>0.821</b>	
<b>TOTAL, TRAVELED HIGHWAYS, FEB. 10, 2016: 15.191</b>			
<small>(Excludes Class 4 and Legal Trail Mileage)</small>			

TOWN HWY. No.	LENGTH IN MILES CLASS 3	CLASS 4
3	0.85	
4	1.78	
5	0.95	
6	1.66	(0.36)
7	0.09	
8	0.30	
9	1.58	
10	1.00	(0.11)
11	0.65	(0.10)
12	0.35	(0.93)
14	0.34	
<b>TOTAL</b>	<b>9.55</b>	<b>1.50</b>

- HIGHWAYS**
- INTERSTATE
  - U.S. ROUTE
  - STATE ROUTE
  - CLASS 1
  - CLASS 2
  - CLASS 3
  - CLASS 4
  - LEGAL TRAIL
- INTERSTATE OR DIVIDED HIGHWAY  
 STATE - HARD SURFACE OR PAVED  
 TOWN - HARD SURFACE OR PAVED  
 GRAVEL  
 SOIL OR GRADED AND DRAINED EARTH  
 UNIMPROVED OR PRIMITIVE  
 IMPASSABLE OR UNTRAVELED  
 LEGAL TRAIL  
 DISCONTINUED  
 HIGHWAY CLASS CHANGE  
 RAILROAD  
 INACTIVE RAILROAD  
 NATIONAL FOREST ROAD  
 STATE FOREST HIGHWAY  
 PARK AND RIDE
- PUBLIC LAND - GREEN MOUNTAIN NATIONAL FOREST  
 PUBLIC LAND - STATE/MUNICIPAL  
**POLITICAL SUBDIVISIONS**  
 STATE BOUNDARY  
 COUNTY BOUNDARY  
 TOWN BOUNDARY  
 VILLAGE BOUNDARY  
 URBAN COMPACT BOUNDARY  
 WATER BODY  
 STREAM OR BROOK  
**BRIDGE OR CULVERT**  
 BRIDGE OR CULVERT > 20'  
 BRIDGE OR CULVERT 6' - 20'  
 VOBIC BRIDGE  
 VOBIC CULVERT > 6'  
 STATE BRIDGE OR CULVERT IDENTIFIER  
 TOWN BRIDGE OR CULVERT IDENTIFIER
- FEDERAL CLASSIFICATION IDENTIFIER**  
 FAU URBAN ARTERIAL OR COLLECTOR  
 MA MINOR ARTERIAL  
 MJC MAJOR COLLECTOR  
 MNC MINOR COLLECTOR  
 PA PRINCIPAL ARTERIAL

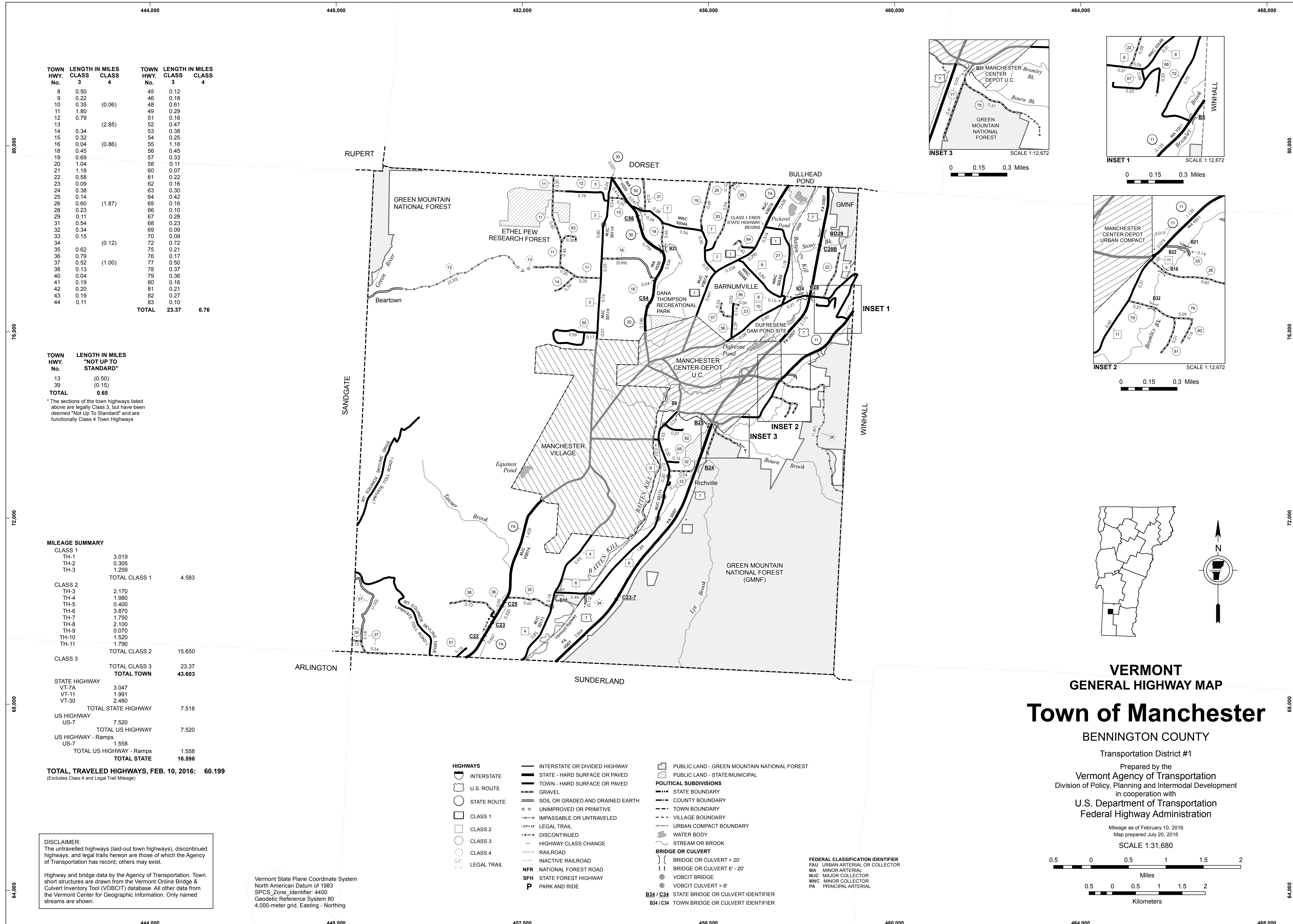
**DISCLAIMER:**  
 The untraveled highways (laid-out town highways), discontinued highways, and legal trails hereon are those of which the Agency of Transportation has record; others may exist.

Highway and bridge data by the Agency of Transportation. Town short structures are drawn from the Vermont Online Bridge & Culvert Inventory Tool (VOBCIT) database. All other data from the Vermont Center for Geographic Information. Only named streams are shown.



**VERMONT**  
**GENERAL HIGHWAY MAP**  
**Town of Landgrove**  
 BENNINGTON COUNTY  
 Transportation District #1  
 Prepared by the  
 Vermont Agency of Transportation  
 Division of Policy, Planning and Intermodal Development  
 in cooperation with  
 U.S. Department of Transportation  
 Federal Highway Administration  
 Mileage as of February 10, 2016  
 Map prepared July 20, 2016  
 SCALE 1:31,680

0.5 0 0.5 1 1.5 2  
 Miles  
 0.5 0 0.5 1 1.5 2  
 Kilometers



TOWN HWY. No.	LENGTH IN MILES CLASS 3	LENGTH IN MILES CLASS 4	TOWN HWY. No.	LENGTH IN MILES CLASS 3	LENGTH IN MILES CLASS 4
8	0.50		45	0.12	
9	0.22		46	0.18	
10	0.35	(0.06)	48	0.61	
11	1.80		49	0.29	
12	0.79		51	0.16	
13		(2.85)	52	0.47	
14	0.34		53	0.38	
15	0.32		54	0.25	
16	0.04	(0.86)	55	1.16	
18	0.45		56	0.45	
19	0.69		57	0.33	
20	1.04		58	0.11	
21	1.18		60	0.07	
22	0.58		61	0.22	
23	0.09		62	0.16	
24	0.38		63	0.30	
25	0.14		64	0.42	
26	0.60	(1.87)	65	0.16	
28	0.23		66	0.10	
29	0.11		67	0.28	
31	0.54		68	0.23	
32	0.34		69	0.09	
33	0.15		70	0.09	
34		(0.12)	72	0.72	
35	0.62		75	0.21	
36	0.79		76	0.17	
37	0.52	(1.00)	77	0.50	
38	0.13		78	0.37	
40	0.04		79	0.36	
41	0.19		80	0.16	
42	0.20		81	0.21	
43	0.19		82	0.27	
44	0.11		83	0.10	
<b>TOTAL</b>			<b>23.37</b>		<b>6.76</b>

TOWN HWY. No.	LENGTH IN MILES "NOT UP TO STANDARD"
13	(0.50)
39	(0.15)
<b>TOTAL</b>	<b>0.65</b>

\* The sections of the town highways listed above are legally Class 3, but have been deemed "Not Up to Standard" and are functionally Class 4 Town Highways

MILEAGE SUMMARY		
CLASS 1		
TH-1	3.019	
TH-2	0.305	
TH-3	1.259	
<b>TOTAL CLASS 1</b>	<b>4.583</b>	
CLASS 2		
TH-3	2.170	
TH-4	1.980	
TH-5	0.400	
TH-6	3.870	
TH-7	1.750	
TH-8	2.100	
TH-9	0.070	
TH-10	1.520	
TH-11	1.790	
<b>TOTAL CLASS 2</b>	<b>15.650</b>	
<b>TOTAL CLASS 3</b>	<b>23.37</b>	
<b>TOTAL TOWN</b>	<b>43.603</b>	
STATE HIGHWAY		
VT-7A	3.047	
VT-11	1.991	
VT-30	2.480	
<b>TOTAL STATE HIGHWAY</b>	<b>7.518</b>	
US HIGHWAY		
US-7	7.520	
<b>TOTAL US HIGHWAY</b>	<b>7.520</b>	
US HIGHWAY - Ramps		
US-7	1.558	
<b>TOTAL US HIGHWAY - Ramps</b>	<b>1.558</b>	
<b>TOTAL STATE</b>	<b>16.596</b>	

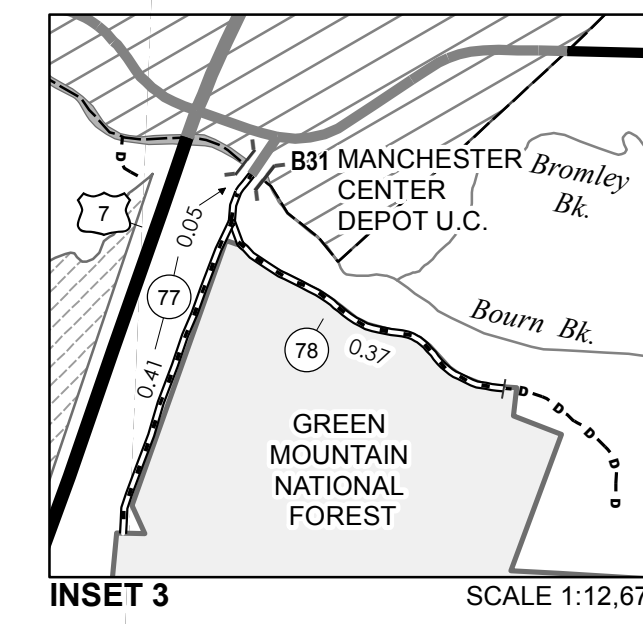
**TOTAL, TRAVELED HIGHWAYS, FEB. 10, 2016: 60.199**  
(Excludes Class 4 and Legal Trail Mileage)

**DISCLAIMER:**  
The untraveled highways (laid-out town highways), discontinued highways, and legal trails hereon are those of which the Agency of Transportation has record; others may exist.

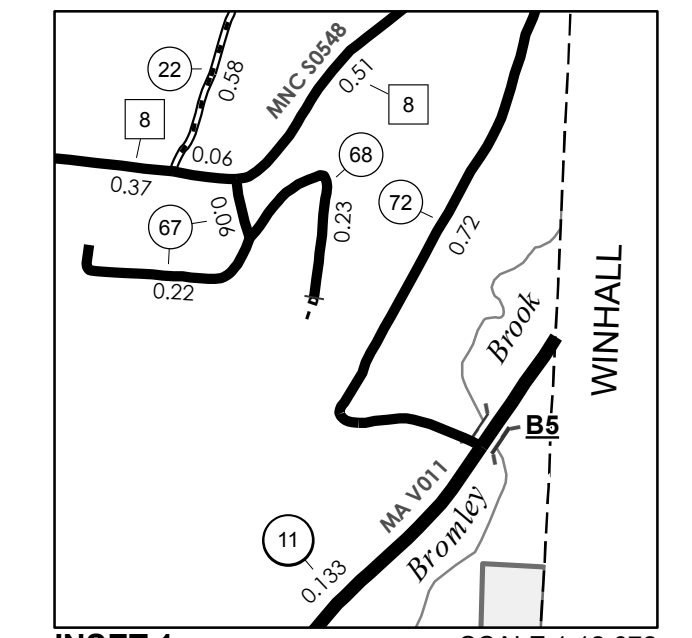
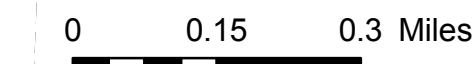
Highway and bridge data by the Agency of Transportation. Town short structures are drawn from the Vermont Online Bridge & Culvert Inventory Tool (VOBCIT) database. All other data from the Vermont Center for Geographic Information. Only named streams are shown.

Vermont State Plane Coordinate System  
North American Datum of 1983  
SPCS\_Zone\_Identifier: 4400  
Geodetic Reference System 80  
4,000-meter grid, Easting - Northing

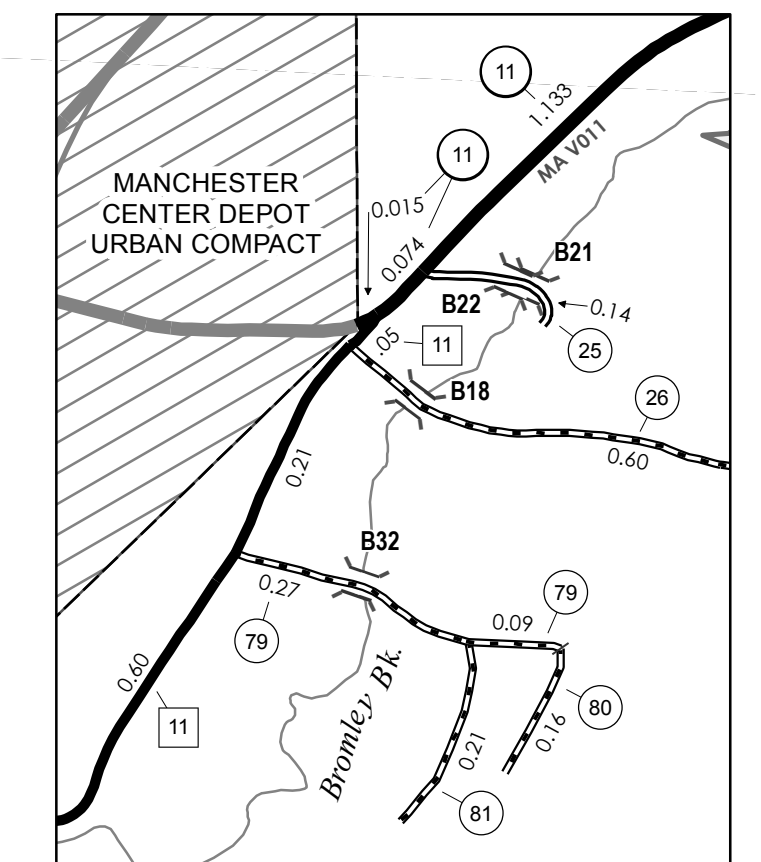
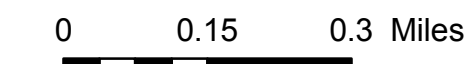
- HIGHWAYS**
- INTERSTATE
- U.S. ROUTE
- STATE ROUTE
- CLASS 1
- CLASS 2
- CLASS 3
- CLASS 4
- LEGAL TRAIL
- INTERSTATE OR DIVIDED HIGHWAY
- STATE - HARD SURFACE OR PAVED
- TOWN - HARD SURFACE OR PAVED
- GRAVEL
- SOIL OR GRADED AND DRAINED EARTH
- UNIMPROVED OR PRIMITIVE
- IMPASSABLE OR UNTRAVELED
- LEGAL TRAIL
- DISCONTINUED
- HIGHWAY CLASS CHANGE
- RAILROAD
- INACTIVE RAILROAD
- NATIONAL FOREST ROAD
- STATE FOREST HIGHWAY
- PARK AND RIDE
- PUBLIC LAND - GREEN MOUNTAIN NATIONAL FOREST
- PUBLIC LAND - STATE/MUNICIPAL
- POLITICAL SUBDIVISIONS**
- STATE BOUNDARY
- COUNTY BOUNDARY
- TOWN BOUNDARY
- VILLAGE BOUNDARY
- URBAN COMPACT BOUNDARY
- WATER BODY
- STREAM OR BROOK
- BRIDGE OR CULVERT**
- BRIDGE OR CULVERT > 20'
- BRIDGE OR CULVERT 6' - 20'
- VOBCIT BRIDGE
- VOBCIT CULVERT > 6'
- STATE BRIDGE OR CULVERT IDENTIFIER
- TOWN BRIDGE OR CULVERT IDENTIFIER
- FEDERAL CLASSIFICATION IDENTIFIER
- FAU URBAN ARTERIAL OR COLLECTOR
- MA MINOR ARTERIAL
- MJC MAJOR COLLECTOR
- MNC MINOR COLLECTOR
- PA PRINCIPAL ARTERIAL



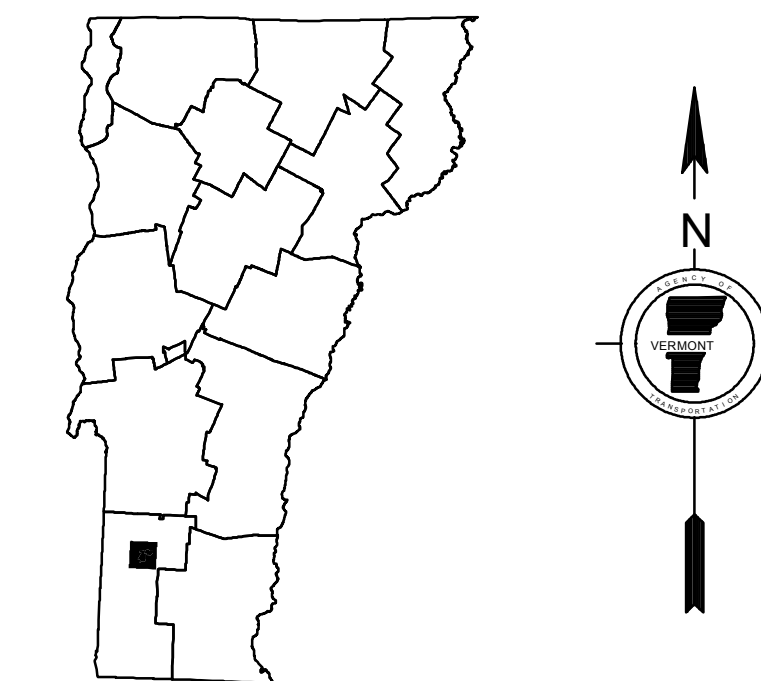
INSET 3 SCALE 1:12,672



INSET 1 SCALE 1:12,672



INSET 2 SCALE 1:12,672



**VERMONT  
GENERAL HIGHWAY MAP**

**Town of Manchester**

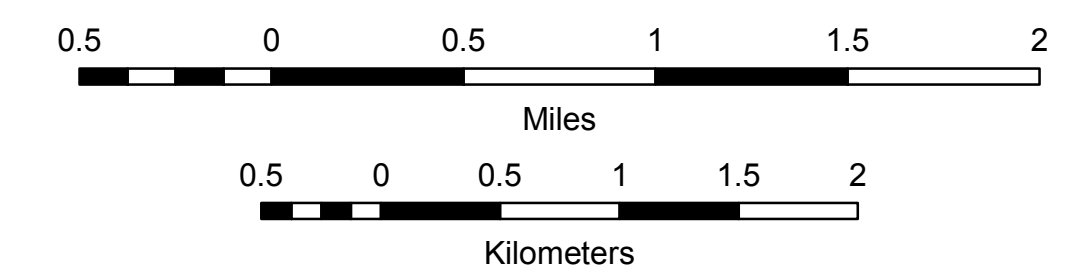
BENNINGTON COUNTY

Transportation District #1

Prepared by the  
Vermont Agency of Transportation  
Division of Policy, Planning and Intermodal Development  
in cooperation with  
U.S. Department of Transportation  
Federal Highway Administration

Mileage as of February 10, 2016  
Map prepared July 20, 2016

SCALE 1:31,680





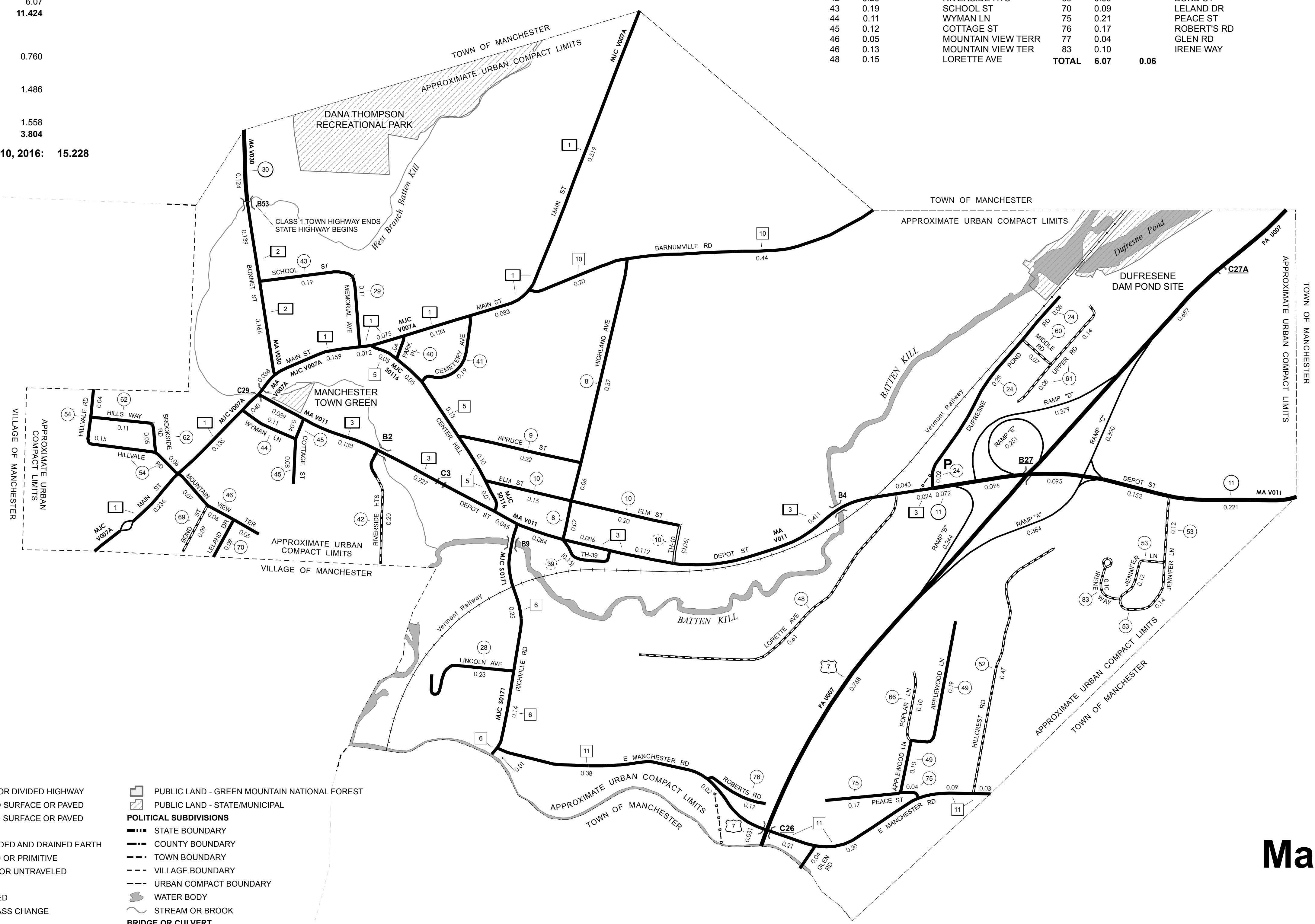
**MILEAGE SUMMARY**

CLASS 1		
TH-1	1.420	
TH-2	0.305	
TH-3	1.259	
	<b>TOTAL CLASS 1</b>	<b>2.984</b>
CLASS 2		
TH-5	0.400	
TH-6	0.400	
TH-10	0.640	
TH-11	0.930	
	<b>TOTAL CLASS 2</b>	<b>2.370</b>
CLASS 3		
	<b>TOTAL CLASS 3</b>	<b>6.07</b>
	<b>TOTAL TOWN</b>	<b>11.424</b>
STATE HIGHWAY		
VT-11	0.636	
VT-30	0.124	
	<b>TOTAL STATE HIGHWAY</b>	<b>0.760</b>
US HIGHWAY		
US-7	1.486	
	<b>TOTAL US HIGHWAY</b>	<b>1.486</b>
US HIGHWAY - Ramps		
US-7	1.558	
	<b>TOTAL US HIGHWAY - Ramps</b>	<b>1.558</b>
	<b>TOTAL STATE</b>	<b>3.804</b>
	<b>TOTAL, TRAVELED HIGHWAYS, FEB. 10, 2016:</b>	<b>15.228</b>
	<small>(Excludes Class 4 and Legal Trail Mileage)</small>	

TOWN HWY. No.	LENGTH IN MILES CLASS 3	LENGTH IN MILES CLASS 4	TOWN ROAD NAME	TOWN HWY. No.	LENGTH IN MILES CLASS 3	LENGTH IN MILES CLASS 4	TOWN ROAD NAME
8	0.07		HIGHLAND AV	48	0.46		LORETTE AV
8	0.43		HIGHLAND AVE	49	0.29		APPLEWOOD LN
9	0.22		SPRUCE ST	52	0.47		HILLCREST RD
10		(0.06)	TH 10	53	0.38		JENNIFER LN
10	0.35		ELM ST	54	0.25		HILLVALE RD
24	0.38		DUFRESNE POND RD	60	0.07		MIDDLE RD
28	0.23		LINCOLN AVE	61	0.22		UPPER RD
29	0.11		MEMORIAL AVE	62	0.11		HILLS WAY
40	0.04		PARK PL	62	0.05		BROOKSIDE RD
41	0.19		CEMETERY AVE	66	0.10		POPLAR LN
42	0.20		RIVERSIDE HTS	69	0.09		BOND ST
43	0.19		SCHOOL ST	70	0.09		LELAND DR
44	0.11		WYMAN LN	75	0.21		PEACE ST
45	0.12		COTTAGE ST	76	0.17		ROBERT'S RD
46	0.05		MOUNTAIN VIEW TERR	77	0.04		GLEN RD
46	0.13		MOUNTAIN VIEW TER	83	0.10		IRENE WAY
48	0.15		LORETTE AVE	<b>TOTAL</b>	<b>6.07</b>	<b>0.06</b>	

TOWN HWY. No.	LENGTH IN MILES "NOT UP TO STANDARD"
39	(0.15)
<b>TOTAL</b>	<b>0.15</b>

\* The sections of the town highways listed above are legally Class 3, but have been deemed "Not Up To Standard" and are functionally Class 4 Town Highways

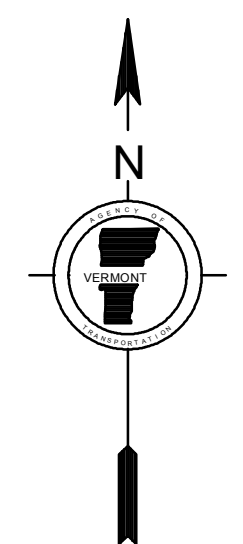
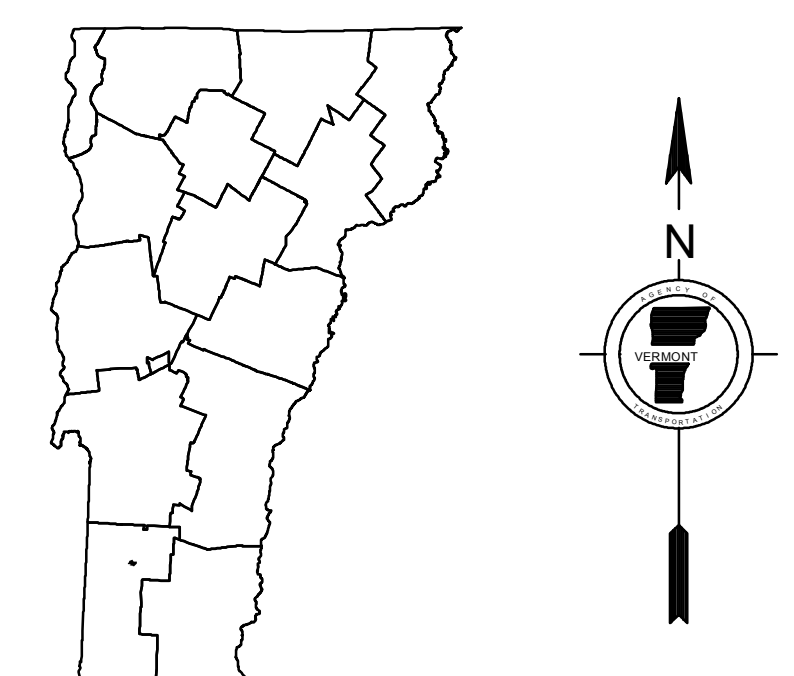


- HIGHWAYS**
- INTERSTATE
  - U.S. ROUTE
  - STATE ROUTE
  - CLASS 1
  - CLASS 2
  - CLASS 3
  - CLASS 4
  - LEGAL TRAIL
  - INTERSTATE OR DIVIDED HIGHWAY
  - STATE - HARD SURFACE OR PAVED
  - TOWN - HARD SURFACE OR PAVED
  - GRAVEL
  - SOIL OR GRADED AND DRAINED EARTH
  - UNIMPROVED OR PRIMITIVE
  - IMPASSABLE OR UNTRAVELED
  - LEGAL TRAIL
  - DISCONTINUED
  - HIGHWAY CLASS CHANGE
  - RAILROAD
  - INACTIVE RAILROAD
  - NATIONAL FOREST ROAD
  - STATE FOREST HIGHWAY
  - PARK AND RIDE
- POLITICAL SUBDIVISIONS**
- PUBLIC LAND - GREEN MOUNTAIN NATIONAL FOREST
  - PUBLIC LAND - STATE/MUNICIPAL
  - STATE BOUNDARY
  - COUNTY BOUNDARY
  - TOWN BOUNDARY
  - VILLAGE BOUNDARY
  - URBAN COMPACT BOUNDARY
  - WATER BODY
  - STREAM OR BROOK
- BRIDGE OR CULVERT**
- BRIDGE OR CULVERT > 20'
  - BRIDGE OR CULVERT 6' - 20'
  - VOBCIT BRIDGE
  - VOBCIT CULVERT > 6'
  - B34 / C34 STATE BRIDGE OR CULVERT IDENTIFIER
  - B34 / C34 TOWN BRIDGE OR CULVERT IDENTIFIER
- FEDERAL CLASSIFICATION IDENTIFIER**
- FAU URBAN ARTERIAL OR COLLECTOR
  - MA MINOR ARTERIAL
  - MJC MAJOR COLLECTOR
  - MNC MINOR COLLECTOR
  - PA PRINCIPAL ARTERIAL

**DISCLAIMER:**  
The untraveled highways (laid-out town highways), discontinued highways, and legal trails hereon are those of which the Agency of Transportation has record; others may exist.

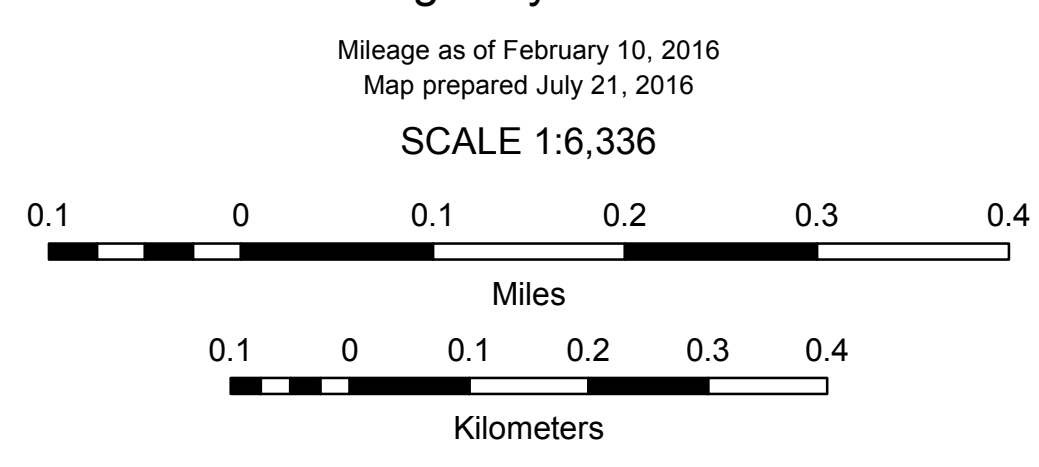
Highway and bridge data by the Agency of Transportation. Town short structures are drawn from the Vermont Online Bridge & Culvert Inventory Tool (VOBCIT) database. All other data from the Vermont Center for Geographic Information. Only named streams are shown.

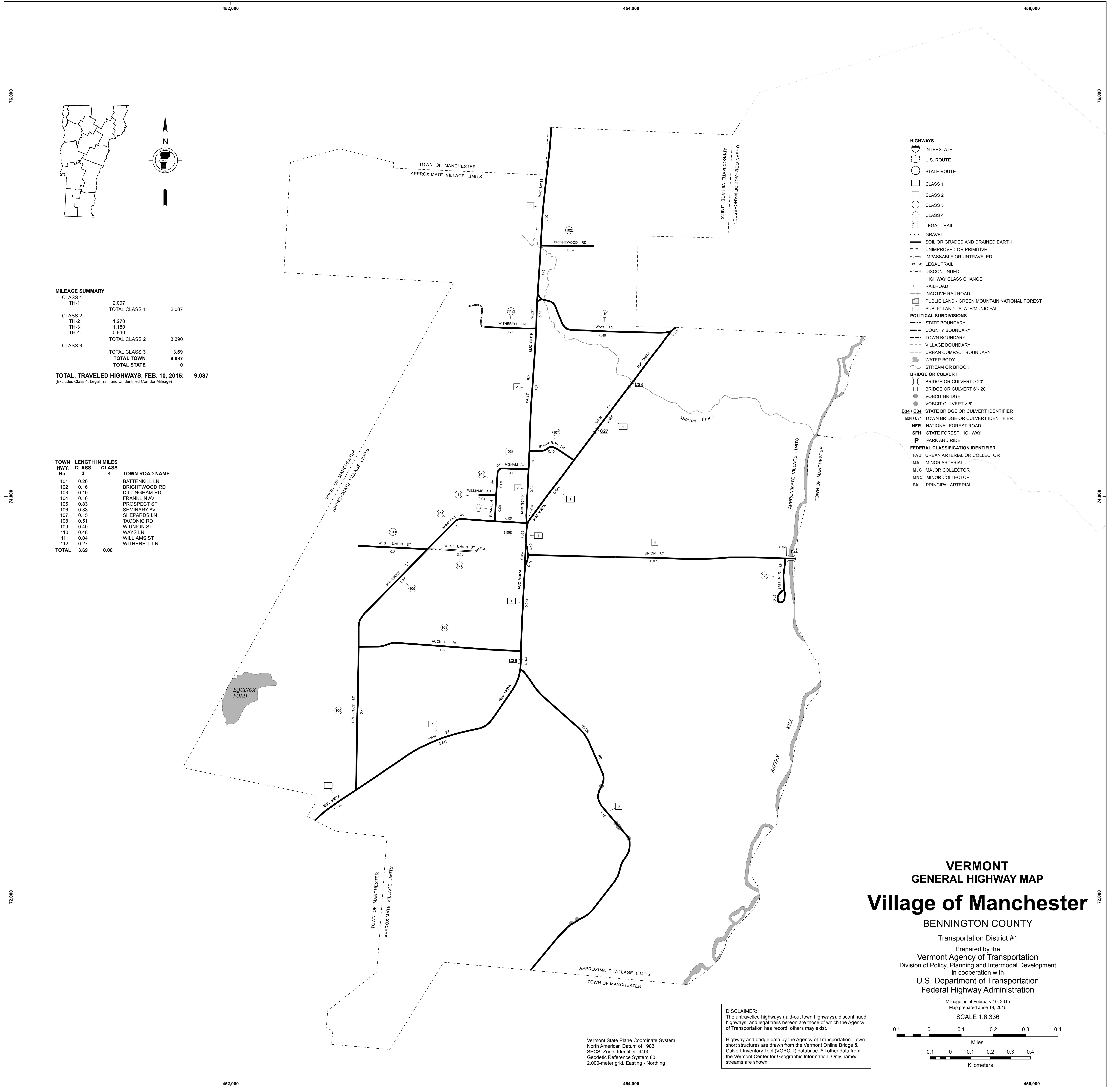
Vermont State Plane Coordinate System  
North American Datum of 1983  
SPCS\_Zone\_Identifier: 4400  
Geodetic Reference System 80  
2,000-meter grid, Easting - Northing



**VERMONT  
GENERAL HIGHWAY MAP  
Urban Compact of  
Manchester Center Depot**

BENNINGTON COUNTY  
Transportation District #1  
Prepared by the  
Vermont Agency of Transportation  
Division of Policy, Planning and Intermodal Development  
in cooperation with  
U.S. Department of Transportation  
Federal Highway Administration





**MILEAGE SUMMARY**

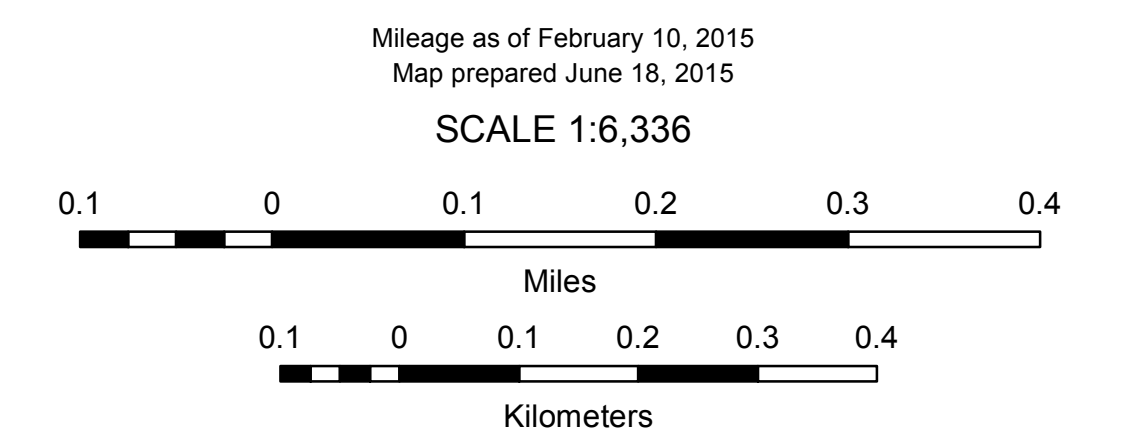
CLASS 1			
TH-1	2.007		
TOTAL CLASS 1	2.007		
CLASS 2			
TH-2	1.270		
TH-3	1.180		
TH-4	0.940		
TOTAL CLASS 2	3.390		
CLASS 3			
TOTAL CLASS 3	3.69		
TOTAL TOWN	9.087		
TOTAL STATE	0		

**TOTAL, TRAVELED HIGHWAYS, FEB. 10, 2015: 9.087**  
 (Excludes Class 4, Legal Trail, and Unidentified Corridor Mileage)

TOWN HWY. No.	LENGTH IN MILES CLASS 3	CLASS 4	TOWN ROAD NAME
101	0.26		BATTENKILL LN
102	0.16		BRIGHTWOOD RD
103	0.10		DILLINGHAM RD
104	0.16		FRANKLIN AV
105	0.83		PROSPECT ST
106	0.33		SEMINARY AV
107	0.15		SHEPARD LN
108	0.51		TACONIC RD
109	0.40		W UNION ST
110	0.48		WAYS LN
111	0.04		WILLIAMS ST
112	0.27		WITHERELL LN
<b>TOTAL</b>	<b>3.69</b>	<b>0.00</b>	

- HIGHWAYS**
- INTERSTATE
  - U.S. ROUTE
  - STATE ROUTE
  - CLASS 1
  - CLASS 2
  - CLASS 3
  - CLASS 4
  - LEGAL TRAIL
  - GRAVEL
  - SOIL OR GRADED AND DRAINED EARTH
  - UNIMPROVED OR PRIMITIVE
  - IMPASSABLE OR UNTRAVELED
  - LEGAL TRAIL
  - DISCONTINUED
  - HIGHWAY CLASS CHANGE
  - RAILROAD
  - INACTIVE RAILROAD
  - PUBLIC LAND - GREEN MOUNTAIN NATIONAL FOREST
  - PUBLIC LAND - STATE/MUNICIPAL
- POLITICAL SUBDIVISIONS**
- STATE BOUNDARY
  - COUNTY BOUNDARY
  - TOWN BOUNDARY
  - VILLAGE BOUNDARY
  - URBAN COMPACT BOUNDARY
  - WATER BODY
  - STREAM OR BROOK
- BRIDGE OR CULVERT**
- BRIDGE OR CULVERT > 20'
  - BRIDGE OR CULVERT 6' - 20'
  - VOBCIT BRIDGE
  - VOBCIT CULVERT > 6'
- B34 / C34** STATE BRIDGE OR CULVERT IDENTIFIER  
**B34 / C34** TOWN BRIDGE OR CULVERT IDENTIFIER  
**NFR** NATIONAL FOREST ROAD  
**SFH** STATE FOREST HIGHWAY  
**P** PARK AND RIDE
- FEDERAL CLASSIFICATION IDENTIFIER**
- FAU URBAN ARTERIAL OR COLLECTOR
  - MA MINOR ARTERIAL
  - MJC MAJOR COLLECTOR
  - MNC MINOR COLLECTOR
  - PA PRINCIPAL ARTERIAL

**VERMONT  
 GENERAL HIGHWAY MAP  
 Village of Manchester**  
 BENNINGTON COUNTY  
 Transportation District #1  
 Prepared by the  
 Vermont Agency of Transportation  
 Division of Policy, Planning and Intermodal Development  
 in cooperation with  
 U.S. Department of Transportation  
 Federal Highway Administration

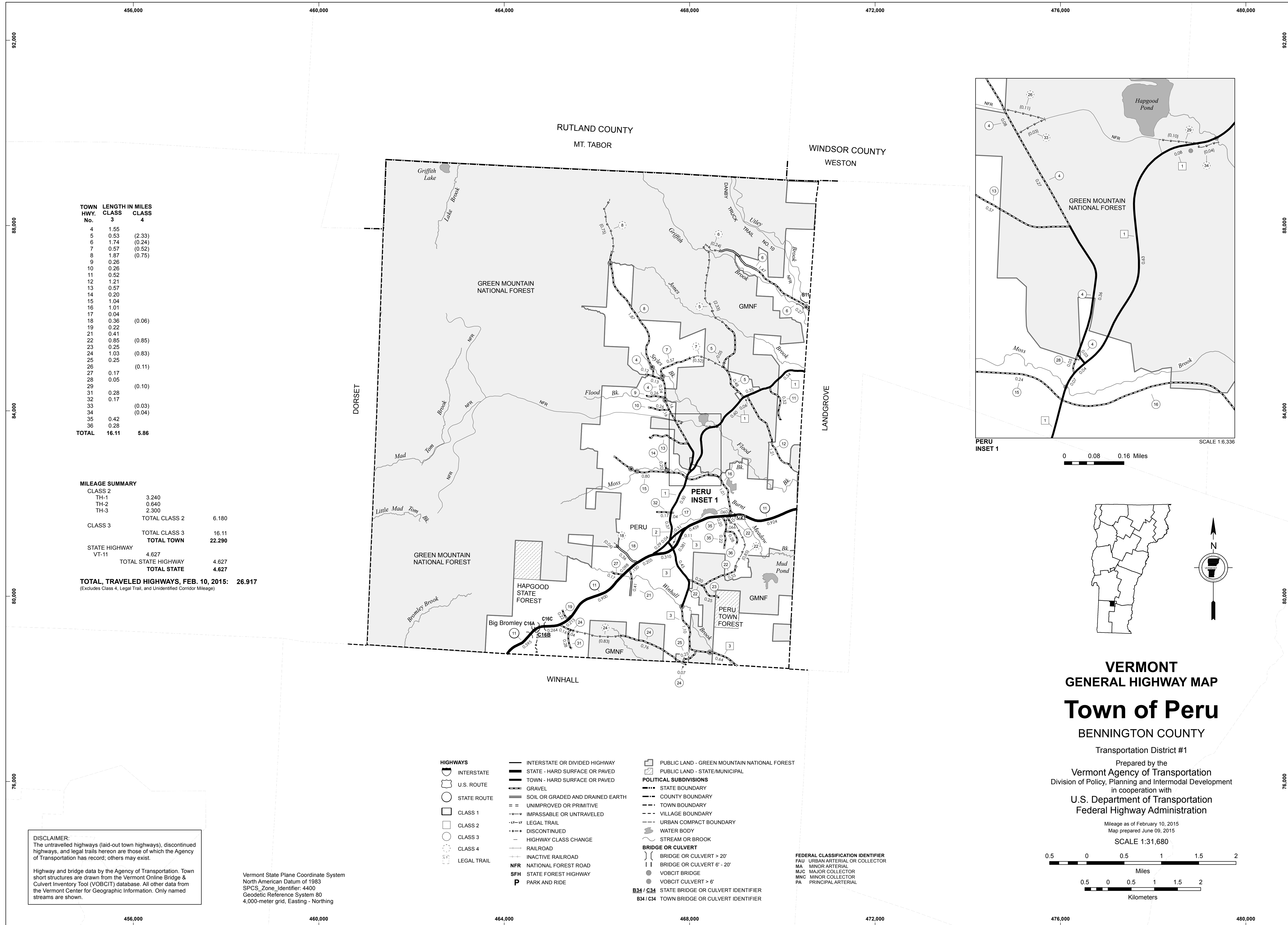


**DISCLAIMER:**  
 The untraveled highways (aid-out town highways), discontinued highways, and legal trails hereon are those of which the Agency of Transportation has record; others may exist.

Highway and bridge data by the Agency of Transportation. Town short structures are drawn from the Vermont Online Bridge & Culvert Inventory Tool (VOBCIT) database. All other data from the Vermont Center for Geographic Information. Only named streams are shown.

Vermont State Plane Coordinate System  
 North American Datum of 1983  
 SPCS\_Zone\_Identifier: 4400  
 Geodetic Reference System 80  
 2,000-meter grid, Easting - Northing



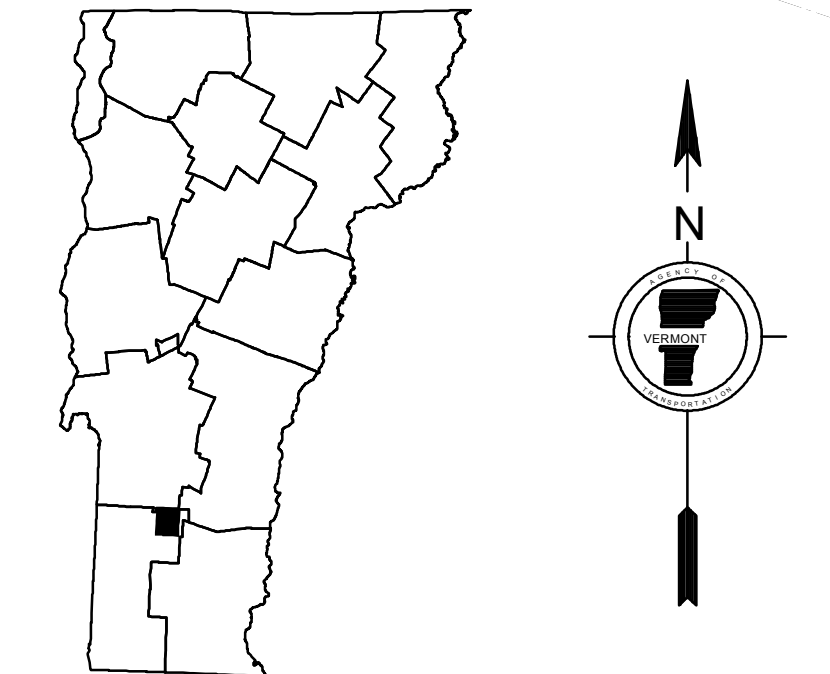
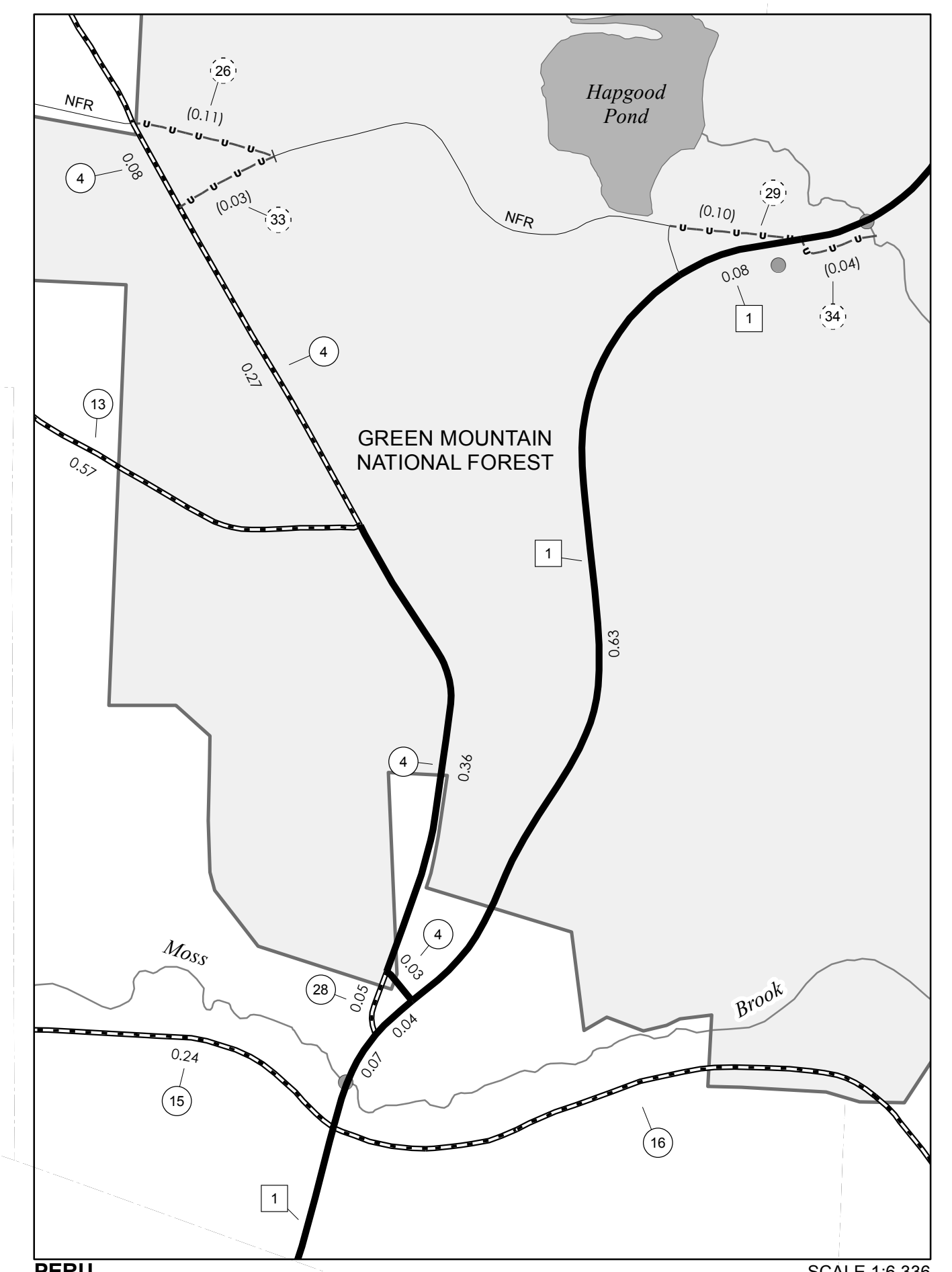


TOWN HWY. No.	CLASS 3	LENGTH IN MILES	CLASS 4
4	1.55		
5	0.53	(2.33)	
6	1.74	(0.24)	
7	0.57	(0.52)	
8	1.57	(0.75)	
9	0.26		
10	0.28		
11	0.52		
12	1.21		
13	0.57		
14	0.20		
15	1.04		
16	1.01		
17	0.04		
18	0.36	(0.06)	
19	0.22		
21	0.41		
22	0.85	(0.85)	
23	0.25		
24	1.03	(0.83)	
25	0.25		
26		(0.11)	
27	0.17		
28	0.05		
29		(0.10)	
31	0.28		
32	0.17		
33		(0.03)	
34		(0.04)	
35	0.42		
36	0.28		
<b>TOTAL</b>	<b>16.11</b>	<b>5.86</b>	

**MILEAGE SUMMARY**

CLASS 2		
TH-1	3.240	
TH-2	0.640	
TH-3	2.300	
<b>TOTAL CLASS 2</b>	<b>6.180</b>	
<b>CLASS 3</b>	<b>TOTAL CLASS 3</b>	<b>16.11</b>
<b>STATE HIGHWAY</b>	<b>TOTAL STATE HIGHWAY</b>	<b>4.627</b>
VT-11	4.627	
<b>TOTAL STATE HIGHWAY</b>	<b>TOTAL STATE</b>	<b>4.627</b>

**TOTAL, TRAVELED HIGHWAYS, FEB. 10, 2015: 26.917**  
(Excludes Class 4, Legal Trail, and Unidentified Corridor Mileage)



**VERMONT**  
**GENERAL HIGHWAY MAP**  
**Town of Peru**  
 BENNINGTON COUNTY

Transportation District #1  
 Prepared by the  
 Vermont Agency of Transportation  
 Division of Policy, Planning and Intermodal Development  
 in cooperation with  
 U.S. Department of Transportation  
 Federal Highway Administration  
 Mileage as of February 10, 2015  
 Map prepared June 09, 2015  
 SCALE 1:31,680

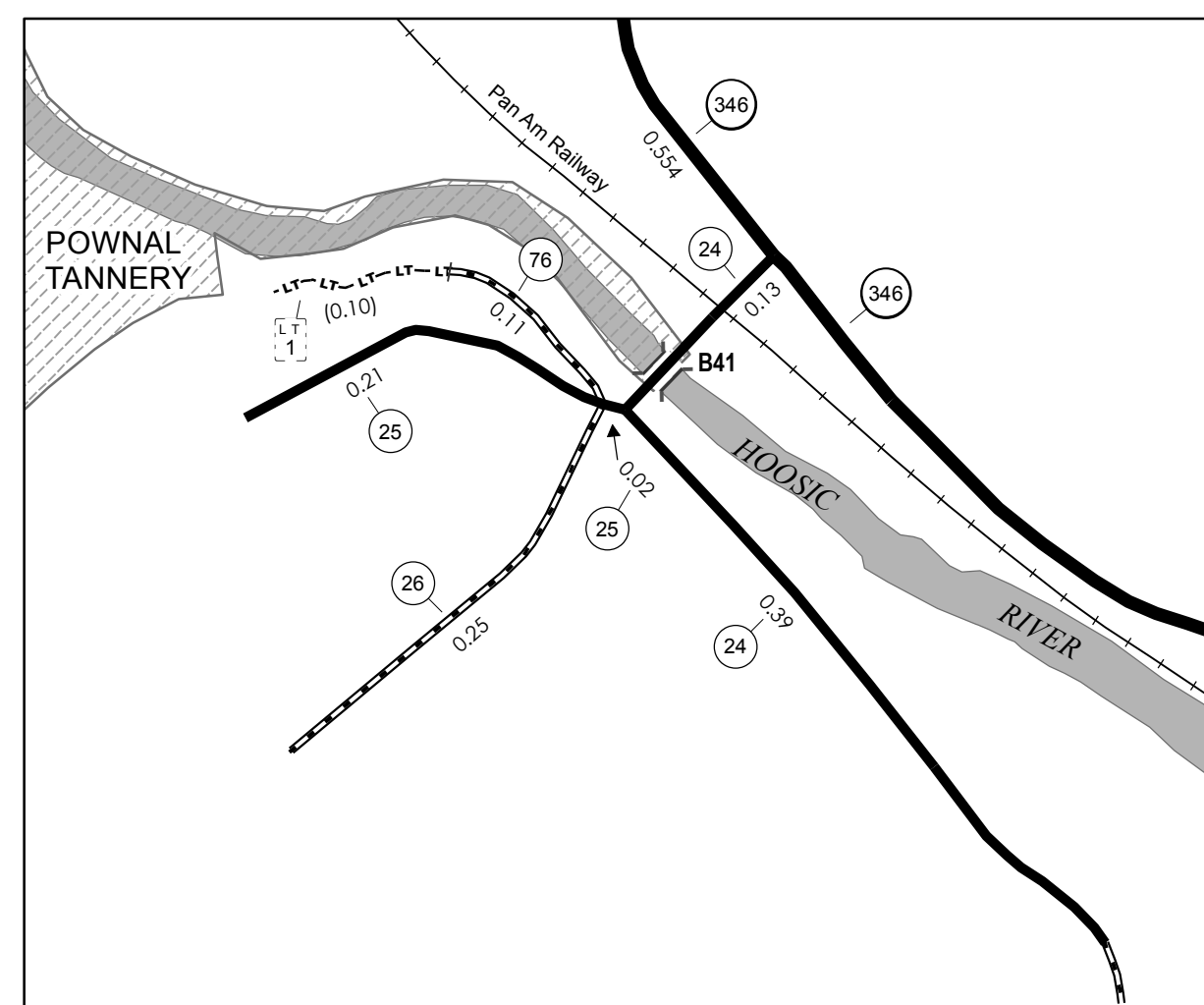
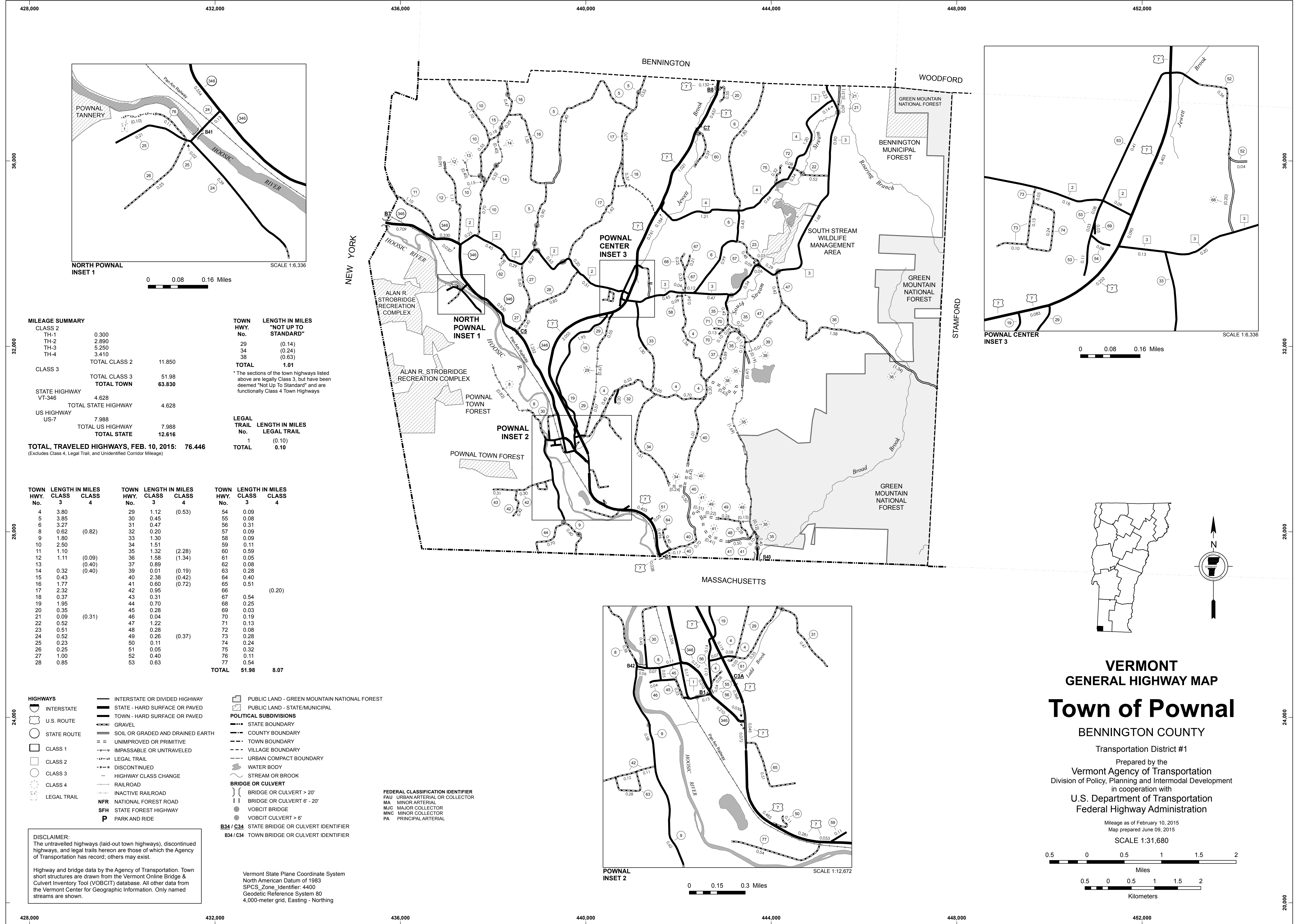
0.5 0 0.5 1 1.5 2  
 Miles  
 0.5 0 0.5 1 1.5 2  
 Kilometers

- HIGHWAYS**
- INTERSTATE
  - U.S. ROUTE
  - STATE ROUTE
  - CLASS 1
  - CLASS 2
  - CLASS 3
  - CLASS 4
  - LEGAL TRAIL
- INTERSTATE OR DIVIDED HIGHWAY**  
**STATE - HARD SURFACE OR PAVED**  
**TOWN - HARD SURFACE OR PAVED**  
 GRAVEL  
 SOIL OR GRADED AND DRAINED EARTH  
 UNIMPROVED OR PRIMITIVE  
 IMPASSABLE OR UNTRAVELED  
 LEGAL TRAIL  
 DISCONTINUED  
 HIGHWAY CLASS CHANGE  
 RAILROAD  
 INACTIVE RAILROAD  
 NATIONAL FOREST ROAD  
 STATE FOREST HIGHWAY  
 PARK AND RIDE
- PUBLIC LAND - GREEN MOUNTAIN NATIONAL FOREST**  
**PUBLIC LAND - STATE/MUNICIPAL**
- POLITICAL SUBDIVISIONS**
- STATE BOUNDARY
  - COUNTY BOUNDARY
  - TOWN BOUNDARY
  - VILLAGE BOUNDARY
  - URBAN COMPACT BOUNDARY
  - WATER BODY
  - STREAM OR BROOK
- BRIDGE OR CULVERT**
- BRIDGE OR CULVERT > 20'
  - BRIDGE OR CULVERT 6' - 20'
  - VOCBIT BRIDGE
  - VOCBIT CULVERT > 6'
  - STATE BRIDGE OR CULVERT IDENTIFIER
  - TOWN BRIDGE OR CULVERT IDENTIFIER
- FEDERAL CLASSIFICATION IDENTIFIER**
- FAU URBAN ARTERIAL OR COLLECTOR
  - MA MINOR ARTERIAL
  - MJC MAJOR COLLECTOR
  - MNC MINOR COLLECTOR
  - PA PRINCIPAL ARTERIAL

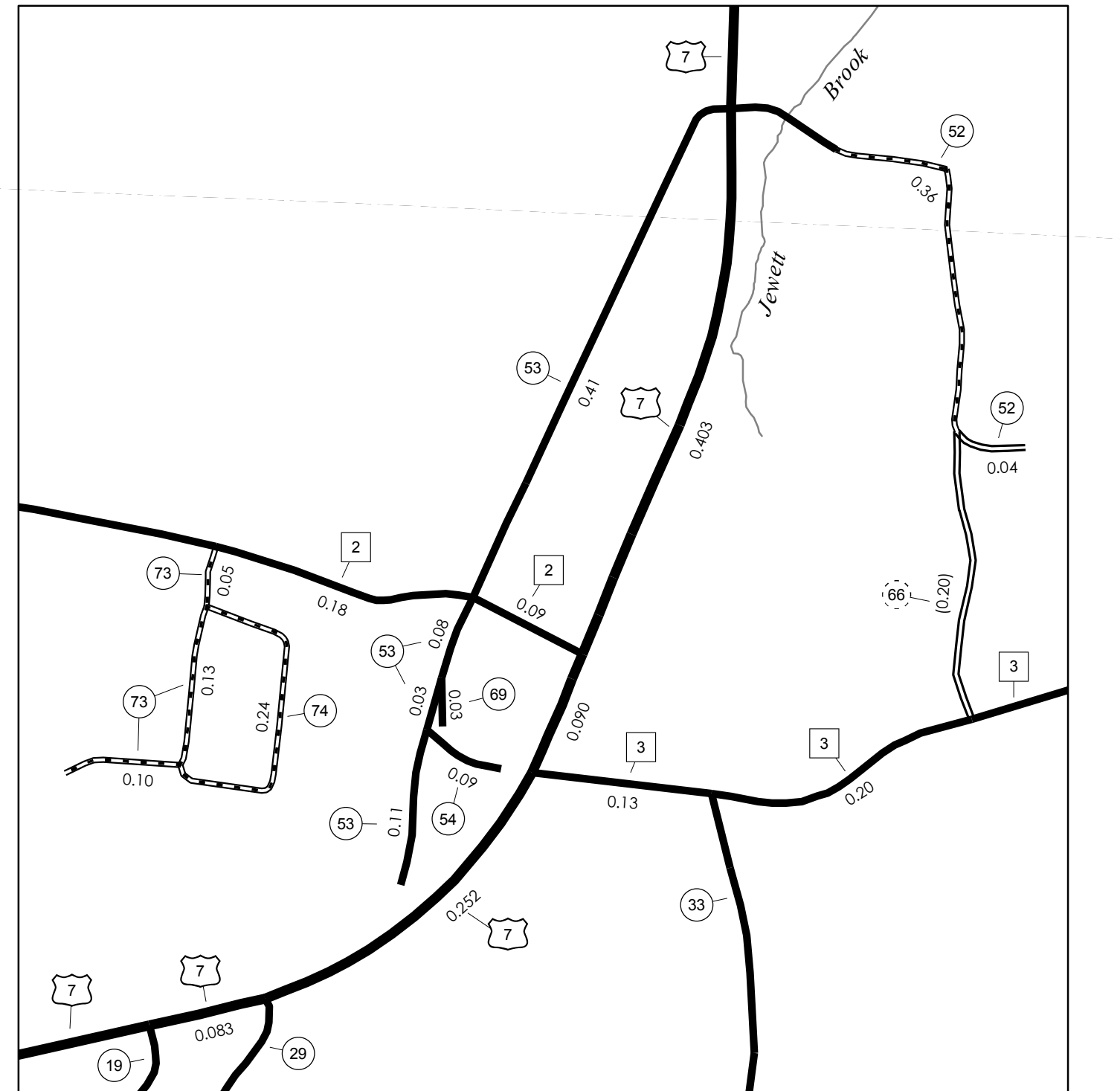
**DISCLAIMER:**  
 The untraveled highways (laid-out town highways), discontinued highways, and legal trails hereon are those of which the Agency of Transportation has record; others may exist.

Highway and bridge data by the Agency of Transportation. Town short structures are drawn from the Vermont Online Bridge & Culvert Inventory Tool (VOBCIT) database. All other data from the Vermont Center for Geographic Information. Only named streams are shown.

Vermont State Plane Coordinate System  
 North American Datum of 1983  
 SPCS\_Zone\_Identifier: 4400  
 Geodetic Reference System 80  
 4,000-meter grid, Easting - Northing



NORTH POWNA INSET 1 SCALE 1:6,336



POWNA CENTER INSET 3 SCALE 1:6,336

**MILEAGE SUMMARY**

CLASS 2			
TH-1	0.300		
TH-2	2.890		
TH-3	5.250		
TH-4	3.410		
<b>TOTAL CLASS 2</b>	<b>11.850</b>		
CLASS 3			
<b>TOTAL CLASS 3</b>	<b>51.98</b>		
<b>TOTAL TOWN</b>	<b>63.830</b>		
STATE HIGHWAY VT-346	4.628		
<b>TOTAL STATE HIGHWAY</b>	<b>4.628</b>		
US HIGHWAY US-7	7.988		
<b>TOTAL US HIGHWAY</b>	<b>7.988</b>		
<b>TOTAL STATE</b>	<b>12.616</b>		
<b>TOTAL, TRAVELED HIGHWAYS, FEB. 10, 2015:</b>	<b>76.446</b>		

(Excludes Class 4, Legal Trail, and Unidentified Corridor Mileage)

<b>TOWN HWY. No.</b>	<b>LENGTH IN MILES "NOT UP TO STANDARD"</b>
29	(0.14)
34	(0.24)
38	(0.63)
<b>TOTAL</b>	<b>1.01</b>

\* The sections of the town highways listed above are legally Class 3, but have been deemed "Not Up To Standard" and are functionally Class 4 Town Highways

<b>LEGAL TRAIL No.</b>	<b>LENGTH IN MILES</b>
1	(0.10)
<b>TOTAL</b>	<b>0.10</b>

TOWN HWY. No.	CLASS 3	CLASS 4	TOWN HWY. No.	CLASS 3	CLASS 4	TOWN HWY. No.	CLASS 3	CLASS 4
4	3.80		29	1.12	(0.53)	54	0.09	
5	3.85		30	0.45		55	0.08	
6	3.27		31	0.47		56	0.31	
8	0.62	(0.82)	32	0.20		57	0.09	
9	1.90		33	1.30		58	0.09	
10	2.50		34	1.51		59	0.11	
11	1.10		35	1.32	(2.28)	60	0.59	
12	1.11	(0.09)	36	1.58	(1.34)	61	0.05	
13		(0.40)	37	0.89		62	0.08	
14	0.32	(0.40)	39	0.01	(0.19)	63	0.28	
15	0.43		40	2.38	(0.42)	64	0.40	
16	1.77		41	0.60		65	0.51	
17	2.32		42	0.95	(0.72)	66		(0.20)
18	0.37		43	0.31		67	0.54	
19	1.95		44	0.70		68	0.25	
20	0.35		45	0.28		69	0.03	
21	0.09	(0.31)	46	0.04		70	0.19	
22	0.52		47	1.22		71	0.13	
23	0.51		48	0.28		72	0.08	
24	0.52		49	0.28	(0.37)	73	0.28	
25	0.23		50	0.11		74	0.24	
26	0.25		51	0.05		75	0.32	
27	1.00		52	0.40		76	0.11	
28	0.85		53	0.63		77	0.54	
<b>TOTAL</b>						<b>TOTAL</b>	<b>51.98</b>	<b>8.07</b>

- HIGHWAYS**
- INTERSTATE
  - STATE - HARD SURFACE OR PAVED
  - TOWN - HARD SURFACE OR PAVED
  - U.S. ROUTE
  - STATE ROUTE
  - CLASS 1
  - CLASS 2
  - CLASS 3
  - CLASS 4
  - LEGAL TRAIL
  - INTERSTATE OR DIVIDED HIGHWAY
  - STATE - HARD SURFACE OR PAVED
  - TOWN - HARD SURFACE OR PAVED
  - GRAVEL
  - SOIL OR GRADED AND DRAINED EARTH
  - UNIMPROVED OR PRIMITIVE
  - IMPASSABLE OR UNTRAVELED
  - LEGAL TRAIL
  - DISCONTINUED
  - HIGHWAY CLASS CHANGE
  - RAILROAD
  - INACTIVE RAILROAD
  - NATIONAL FOREST ROAD
  - STATE FOREST HIGHWAY
  - PARK AND RIDE
  - PUBLIC LAND - GREEN MOUNTAIN NATIONAL FOREST
  - PUBLIC LAND - STATE/MUNICIPAL
- POLITICAL SUBDIVISIONS**
- STATE BOUNDARY
  - COUNTY BOUNDARY
  - TOWN BOUNDARY
  - VILLAGE BOUNDARY
  - URBAN COMPACT BOUNDARY
  - WATER BODY
  - STREAM OR BROOK
- BRIDGE OR CULVERT**
- BRIDGE OR CULVERT > 20'
  - BRIDGE OR CULVERT 6' - 20'
  - VOBCIT BRIDGE
  - VOBCIT CULVERT > 6'
  - B34 / C34 STATE BRIDGE OR CULVERT IDENTIFIER
  - B34 / C34 TOWN BRIDGE OR CULVERT IDENTIFIER
- FEDERAL CLASSIFICATION IDENTIFIER**
- FAU URBAN ARTERIAL OR COLLECTOR
  - MA MINOR ARTERIAL
  - MJC MAJOR COLLECTOR
  - MNC MINOR COLLECTOR
  - PA PRINCIPAL ARTERIAL

**DISCLAIMER:**  
The untraveled highways (laid-out town highways), discontinued highways, and legal trails hereon are those of which the Agency of Transportation has record; others may exist.

Highway and bridge data by the Agency of Transportation. Town short structures are drawn from the Vermont Online Bridge & Culvert Inventory Tool (VOBCIT) database. All other data from the Vermont Center for Geographic Information. Only named streams are shown.

Vermont State Plane Coordinate System  
North American Datum of 1983  
SPCS\_Zone\_Identifier: 4400  
Geodetic Reference System 80  
4,000-meter grid, Easting - Northing

**VERMONT  
GENERAL HIGHWAY MAP**

**Town of Pownal**

BENNINGTON COUNTY

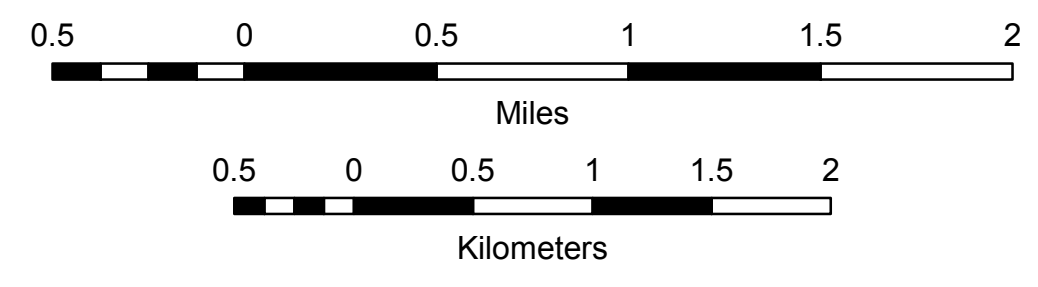
Transportation District #1

Prepared by the  
Vermont Agency of Transportation  
Division of Policy, Planning and Intermodal Development  
in cooperation with


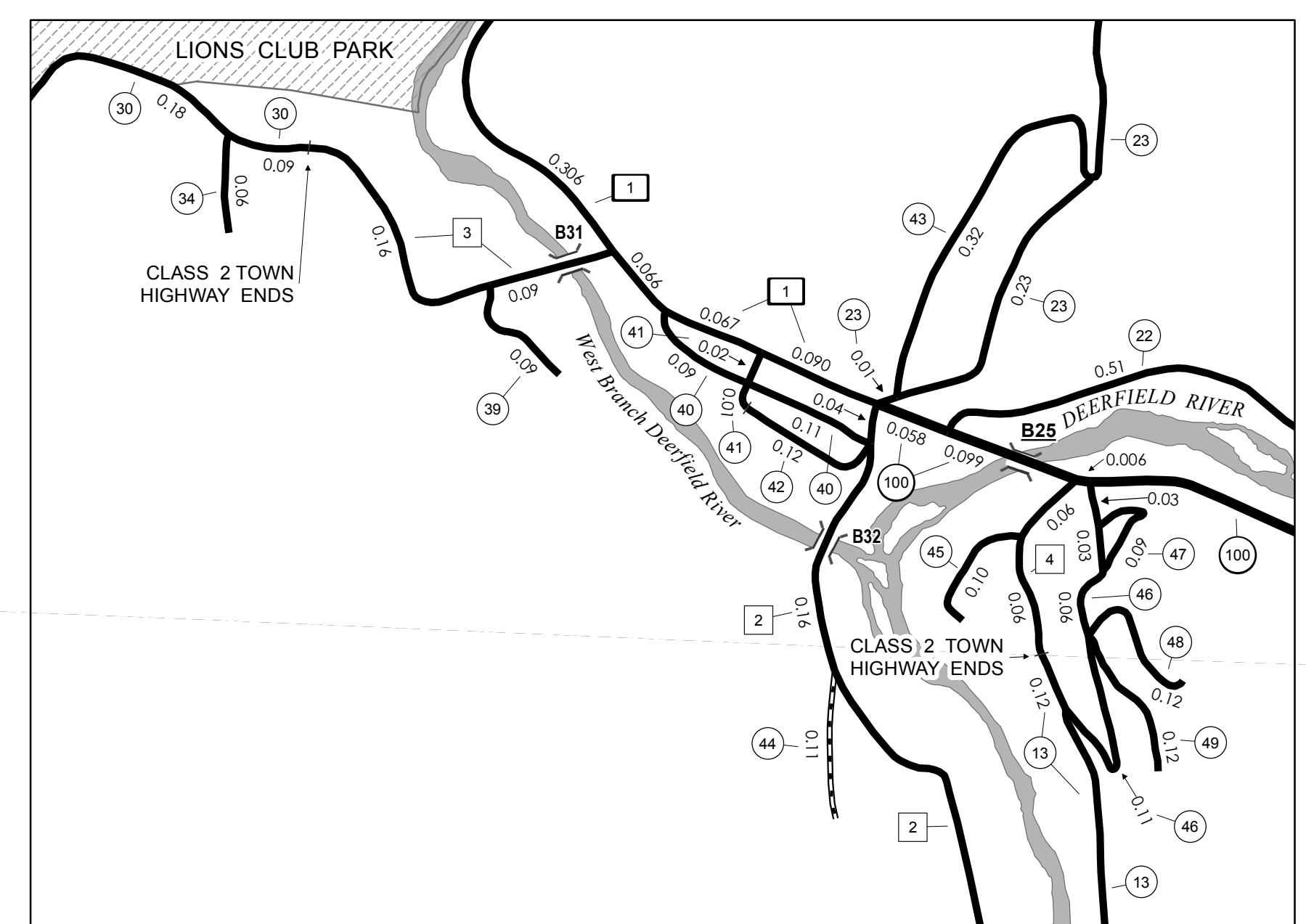
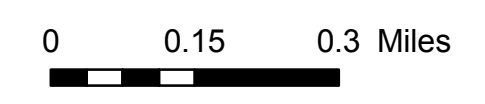
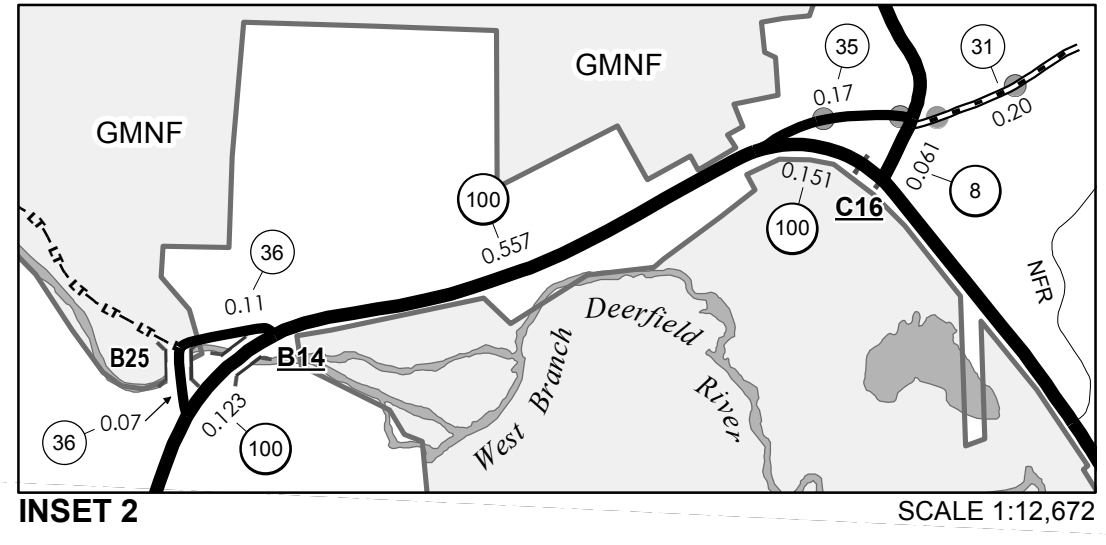
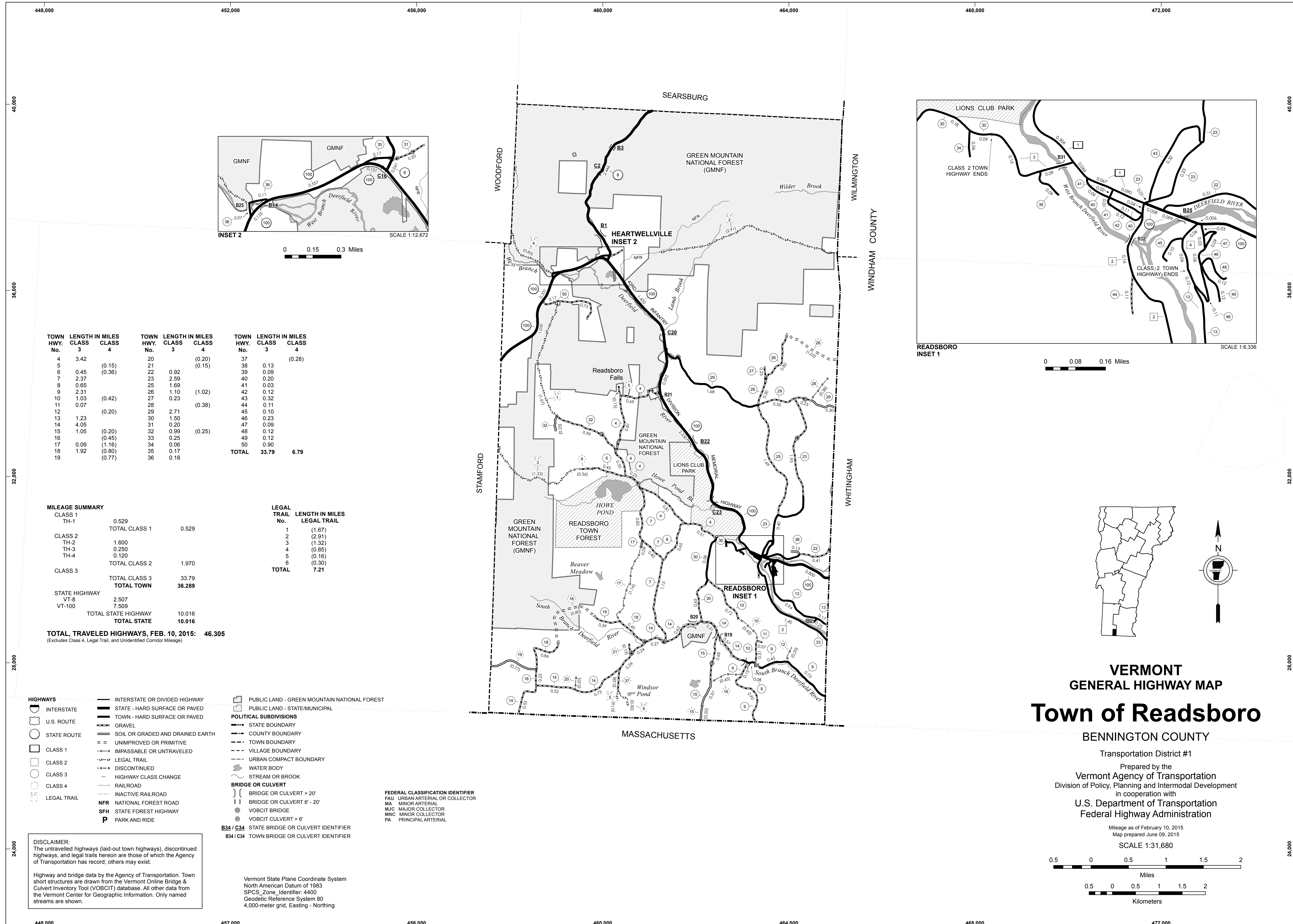
U.S. Department of Transportation  
Federal Highway Administration

Mileage as of February 10, 2015  
Map prepared June 09, 2015

SCALE 1:31,680







TOWN HWY. No.	LENGTH IN MILES CLASS 3	LENGTH IN MILES CLASS 4	TOWN HWY. No.	LENGTH IN MILES CLASS 3	LENGTH IN MILES CLASS 4	TOWN HWY. No.	LENGTH IN MILES CLASS 3	LENGTH IN MILES CLASS 4
4	3.42		20		(0.20)	37		
5		(0.15)	21		(0.15)	38	0.13	
6	0.45	(0.36)	22	0.92		39	0.09	
7	2.37		23	2.59		40	0.20	
8	0.65		25	1.69		41	0.03	
9	2.31		26	1.10	(1.02)	42	0.12	
10	1.03	(0.42)	27	0.23		43	0.32	
11	0.07		28		(0.38)	44	0.11	
12		(0.20)	29	2.71		45	0.10	
13	1.23		30	1.50		46	0.23	
14	4.05		31	0.20		47	0.09	
15	1.05	(0.20)	32	0.99	(0.25)	48	0.12	
16		(0.45)	33	0.25		49	0.12	
17	0.09	(1.16)	34	0.06		50	0.90	
18	1.92	(0.80)	35	0.17				
19		(0.77)	36	0.18				
						<b>TOTAL</b>	<b>33.79</b>	<b>6.79</b>

CLASS	LENGTH IN MILES	LEGAL TRAIL No.	LENGTH IN MILES LEGAL TRAIL
CLASS 1			
TH-1	0.529	1	(1.67)
	TOTAL CLASS 1	2	(2.91)
CLASS 2	1.600	3	(1.32)
TH-2		4	(0.85)
TH-3	0.250		
TH-4	0.120	5	(0.16)
	TOTAL CLASS 2	6	(0.30)
CLASS 3		<b>TOTAL</b>	<b>7.21</b>
	TOTAL CLASS 3		
	<b>TOTAL TOWN</b>		
STATE HIGHWAY			
VT-8	2.507		
VT-100	7.509		
	TOTAL STATE HIGHWAY		
	<b>TOTAL STATE</b>		
	10.016		
	<b>TOTAL STATE</b>		
	10.016		

**TOTAL, TRAVELED HIGHWAYS, FEB. 10, 2015: 46.305**  
 (Excludes Class 4, Legal Trail, and Unidentified Corridor Mileage)

- HIGHWAYS**
  - INTERSTATE OR DIVIDED HIGHWAY
  - STATE - HARD SURFACE OR PAVED
  - TOWN - HARD SURFACE OR PAVED
  - GRAVEL
  - SOIL OR GRADED AND DRAINED EARTH
  - UNIMPROVED OR PRIMITIVE
  - IMPASSABLE OR UNTRAVELED
  - LEGAL TRAIL
  - DISCONTINUED
  - HIGHWAY CLASS CHANGE
  - RAILROAD
  - INACTIVE RAILROAD
  - NFR NATIONAL FOREST ROAD
  - SFH STATE FOREST HIGHWAY
  - P PARK AND RIDE
- POLITICAL SUBDIVISIONS**
  - STATE BOUNDARY
  - COUNTY BOUNDARY
  - TOWN BOUNDARY
  - VILLAGE BOUNDARY
  - URBAN COMPACT BOUNDARY
  - WATER BODY
  - STREAM OR BROOK
- BRIDGE OR CULVERT**
  - BRIDGE OR CULVERT > 20'
  - BRIDGE OR CULVERT 6' - 20'
  - VOBCIT BRIDGE
  - VOBCIT CULVERT > 6'
- FEDERAL CLASSIFICATION IDENTIFIER**
  - FAU URBAN ARTERIAL OR COLLECTOR
  - MA MINOR ARTERIAL
  - MJC MAJOR COLLECTOR
  - MNC MINOR COLLECTOR
  - PA PRINCIPAL ARTERIAL
- B34 / C34** STATE BRIDGE OR CULVERT IDENTIFIER
- B34 / C34** TOWN BRIDGE OR CULVERT IDENTIFIER

**DISCLAIMER:**  
 The untraveled highways (laid-out town highways), discontinued highways, and legal trails hereon are those of which the Agency of Transportation has record; others may exist.

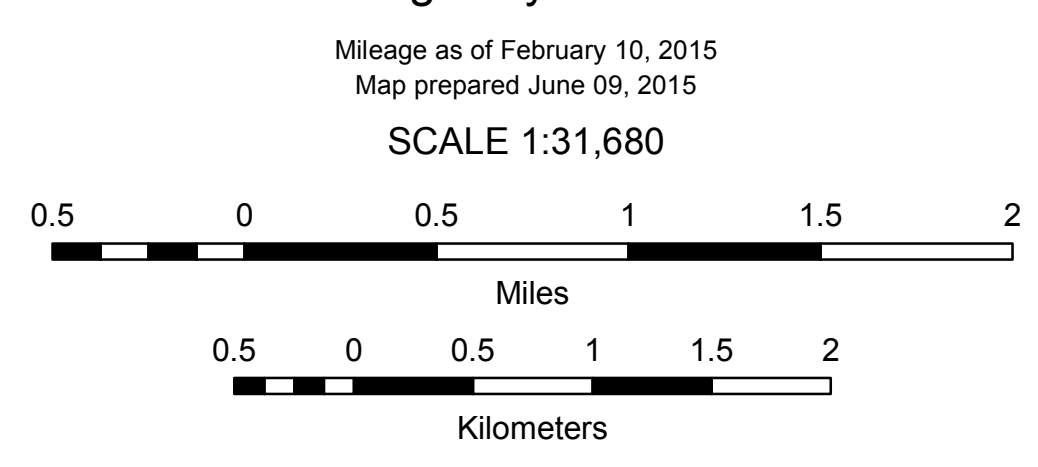
Highway and bridge data by the Agency of Transportation. Town short structures are drawn from the Vermont Online Bridge & Culvert Inventory Tool (VOBCIT) database. All other data from the Vermont Center for Geographic Information. Only named streams are shown.

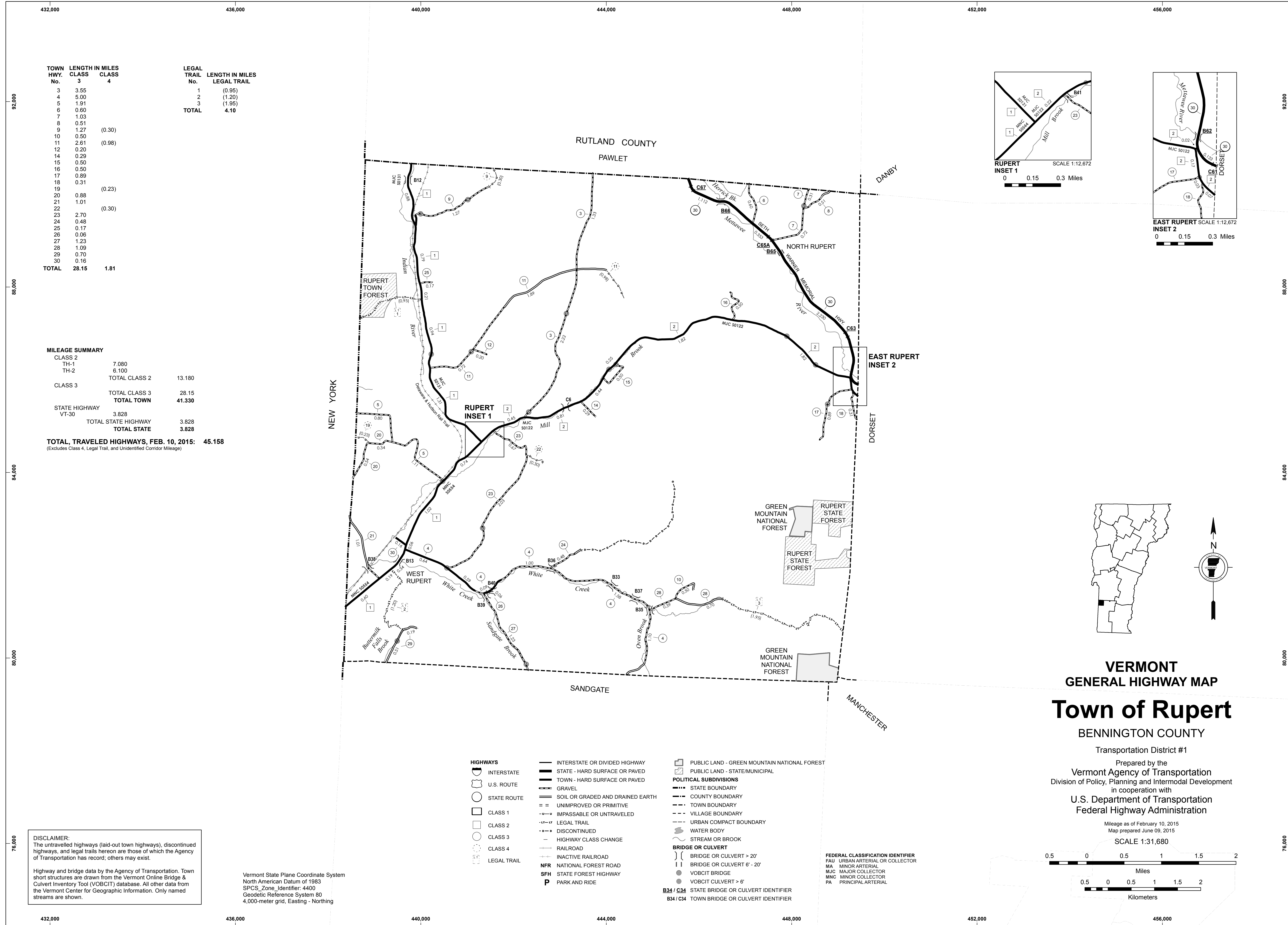
Vermont State Plane Coordinate System  
 North American Datum of 1983  
 SPCS\_Zone\_Identifier: 4400  
 Geodetic Reference System 80  
 4,000-meter grid, Easting - Northing

# VERMONT GENERAL HIGHWAY MAP

## Town of Readsboro

BENNINGTON COUNTY  
 Transportation District #1  
 Prepared by the  
 Vermont Agency of Transportation  
 Division of Policy, Planning and Intermodal Development  
 in cooperation with  
 U.S. Department of Transportation  
 Federal Highway Administration



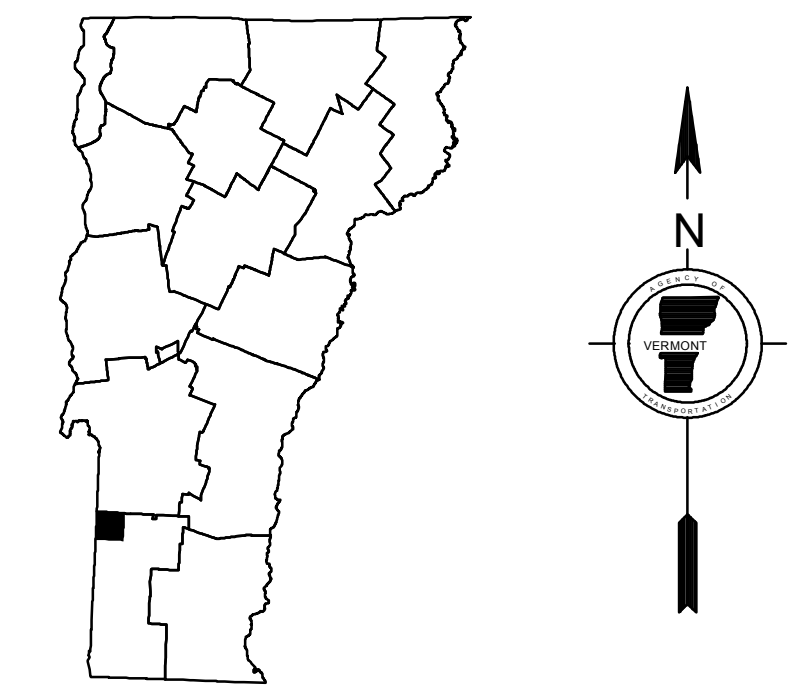
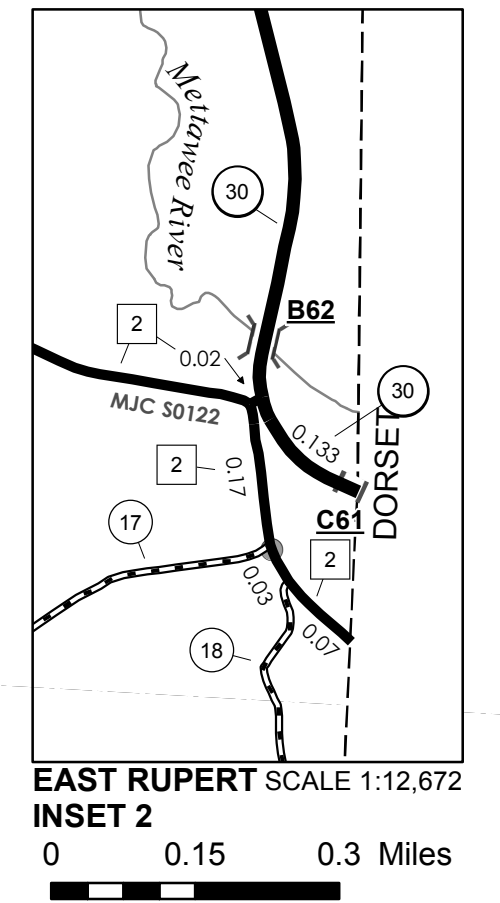
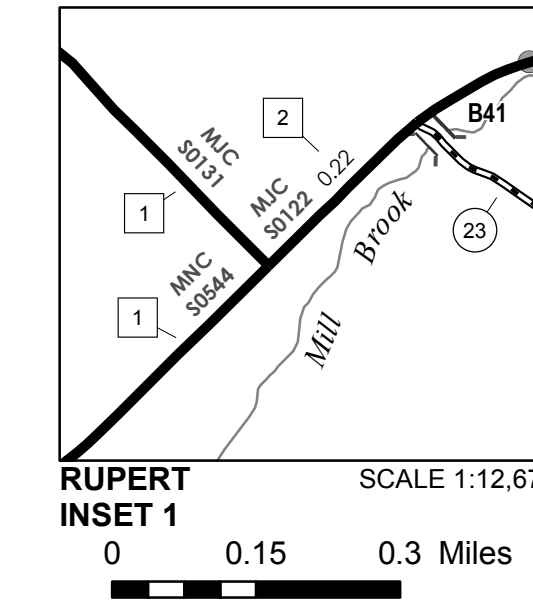


TOWN HWY. No.	LENGTH IN MILES CLASS 3	LENGTH IN MILES CLASS 4	LEGAL TRAIL No.	LENGTH IN MILES LEGAL TRAIL
3	3.55		1	(0.95)
4	5.00		2	(1.20)
5	1.91		3	(1.95)
6	0.60			
7	1.03			
8	0.51			
9	1.27	(0.30)		
10	0.50			
11	2.61	(0.98)		
12	0.20			
14	0.29			
15	0.50			
16	0.50			
17	0.89			
18	0.31			
19		(0.23)		
20	0.88			
21	1.01			
22		(0.30)		
23	2.70			
24	0.48			
25	0.17			
26	0.06			
27	1.23			
28	1.09			
29	0.70			
30	0.16			
<b>TOTAL</b>	<b>28.15</b>	<b>1.81</b>		

**MILEAGE SUMMARY**

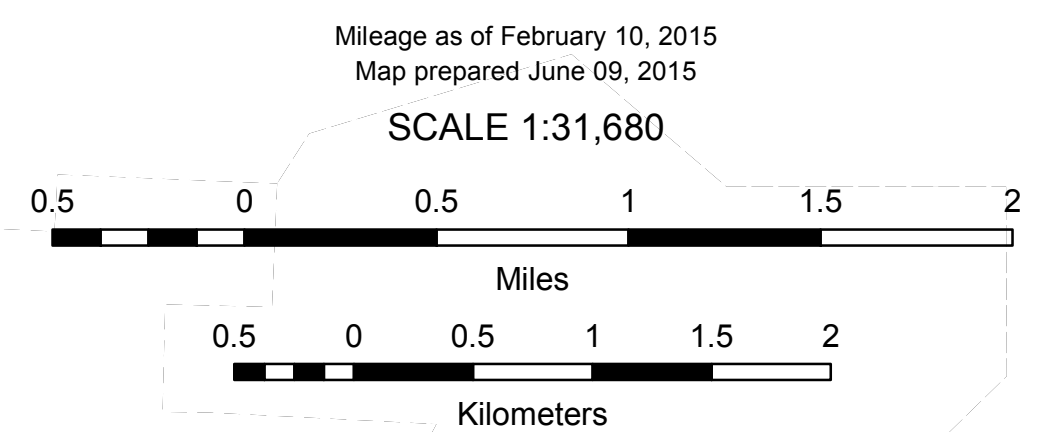
<b>CLASS 2</b>			
TH-1	7.080		
TH-2	6.100		
<b>TOTAL CLASS 2</b>		13.180	
<b>CLASS 3</b>			
<b>TOTAL CLASS 3</b>		28.15	
<b>TOTAL TOWN</b>		<b>41.330</b>	
<b>STATE HIGHWAY</b>			
VT-30	3.828		
<b>TOTAL STATE HIGHWAY</b>		3.828	
<b>TOTAL STATE</b>		<b>3.828</b>	

**TOTAL TRAVELED HIGHWAYS, FEB. 10, 2015: 45.158**  
(Excludes Class 4, Legal Trail, and Unidentified Corridor Mileage)



**VERMONT GENERAL HIGHWAY MAP**  
**Town of Rupert**  
BENNINGTON COUNTY

Transportation District #1  
Prepared by the  
Vermont Agency of Transportation  
Division of Policy, Planning and Intermodal Development  
in cooperation with  
U.S. Department of Transportation  
Federal Highway Administration



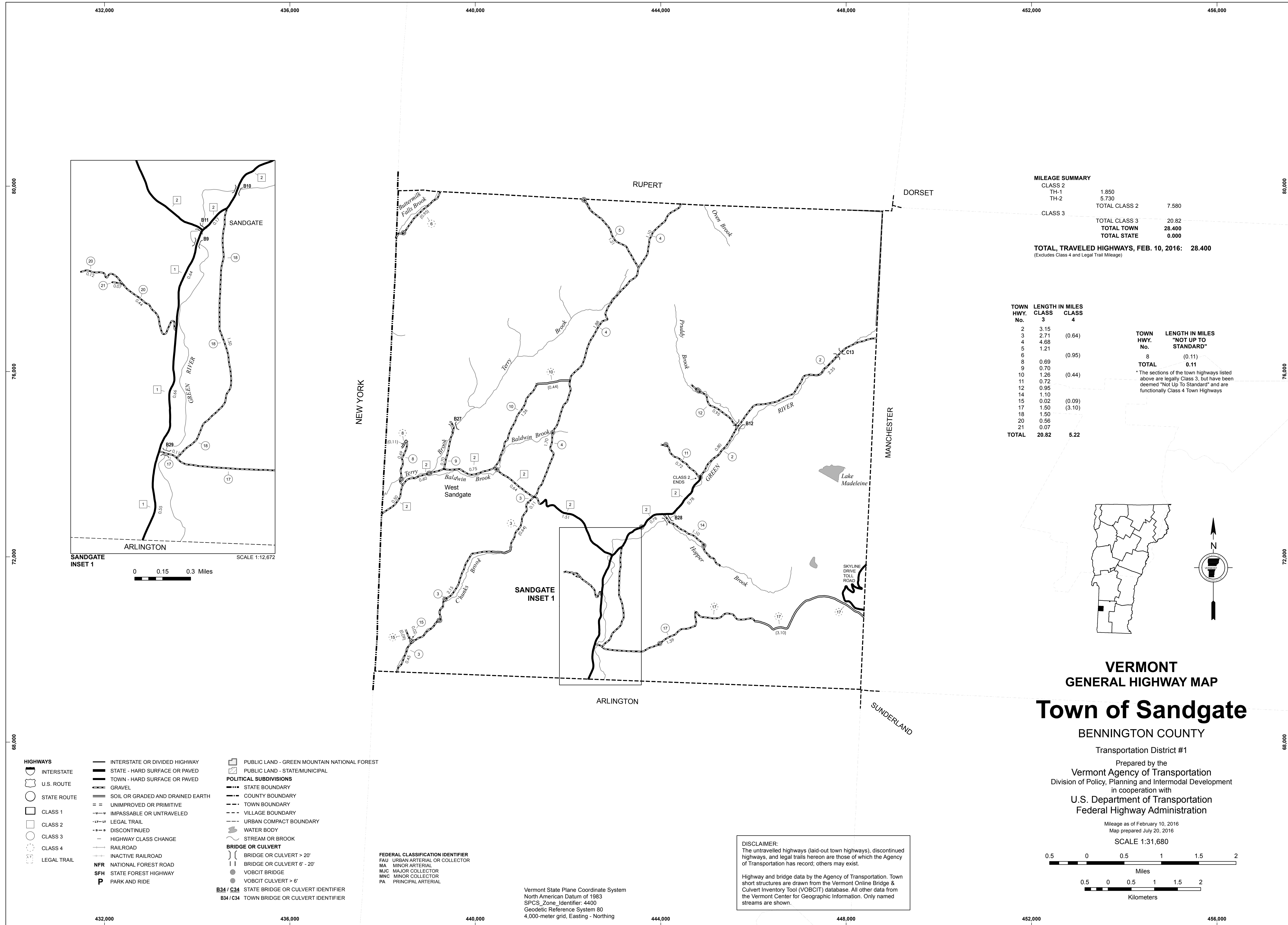
- HIGHWAYS**
- INTERSTATE
  - U.S. ROUTE
  - STATE ROUTE
  - CLASS 1
  - CLASS 2
  - CLASS 3
  - CLASS 4
  - LEGAL TRAIL
- INTERSTATE OR DIVIDED HIGHWAY  
STATE - HARD SURFACE OR PAVED  
TOWN - HARD SURFACE OR PAVED  
GRAVEL  
SOIL OR GRADED AND DRAINED EARTH  
UNIMPROVED OR PRIMITIVE  
IMPASSABLE OR UNTRAVELED  
LEGAL TRAIL  
DISCONTINUED  
HIGHWAY CLASS CHANGE  
RAILROAD  
INACTIVE RAILROAD  
NATIONAL FOREST ROAD  
STATE FOREST HIGHWAY  
PARK AND RIDE
- PUBLIC LAND - GREEN MOUNTAIN NATIONAL FOREST**  
**PUBLIC LAND - STATE/MUNICIPAL**
- POLITICAL SUBDIVISIONS**
- STATE BOUNDARY
  - COUNTY BOUNDARY
  - TOWN BOUNDARY
  - VILLAGE BOUNDARY
  - URBAN COMPACT BOUNDARY
  - WATER BODY
  - STREAM OR BROOK
- BRIDGE OR CULVERT**
- BRIDGE OR CULVERT > 20'
  - BRIDGE OR CULVERT 6' - 20'
  - VOBCIT BRIDGE
  - VOBCIT CULVERT > 6'
  - STATE BRIDGE OR CULVERT IDENTIFIER
  - TOWN BRIDGE OR CULVERT IDENTIFIER
- FEDERAL CLASSIFICATION IDENTIFIER**
- FAU URBAN ARTERIAL OR COLLECTOR
  - MA MINOR ARTERIAL
  - MJC MAJOR COLLECTOR
  - MNC MINOR COLLECTOR
  - PA PRINCIPAL ARTERIAL

**DISCLAIMER:**  
The untraveled highways (laid-out town highways), discontinued highways, and legal trails hereon are those of which the Agency of Transportation has record; others may exist.

Highway and bridge data by the Agency of Transportation. Town short structures are drawn from the Vermont Online Bridge & Culvert Inventory Tool (VOBCIT) database. All other data from the Vermont Center for Geographic Information. Only named streams are shown.

Vermont State Plane Coordinate System  
North American Datum of 1983  
SPCS\_Zone\_Identifier: 4400  
Geodetic Reference System 80  
4,000-meter grid, Easting - Northing





**MILEAGE SUMMARY**

CLASS 2		
TH-1	1.850	
TH-2	5.730	
<b>TOTAL CLASS 2</b>	<b>7.580</b>	
CLASS 3		
<b>TOTAL CLASS 3</b>	<b>20.82</b>	
<b>TOTAL TOWN</b>	<b>28.400</b>	
<b>TOTAL STATE</b>	<b>0.000</b>	

**TOTAL, TRAVELED HIGHWAYS, FEB. 10, 2016: 28.400**  
(Excludes Class 4 and Legal Trail Mileage)

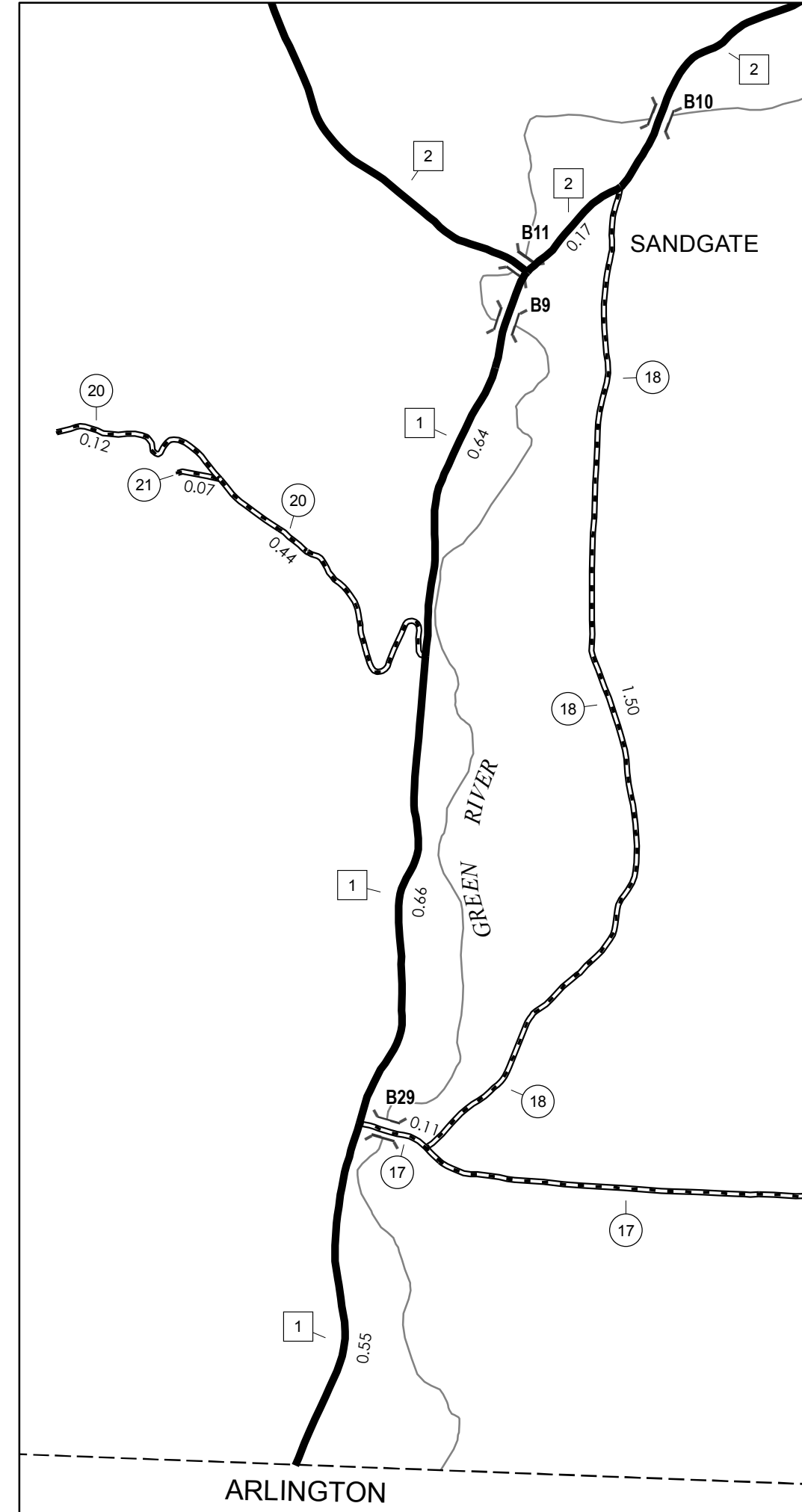
TOWN HWY. No.	LENGTH IN MILES CLASS 3	CLASS 4
2	3.15	
3	2.71	(0.64)
4	4.68	
5	1.21	
6		(0.95)
8	0.69	
9	0.70	
10	1.26	(0.44)
11	0.72	
12	0.95	
14	1.10	
15	0.02	(0.09)
17	1.50	(3.10)
18	1.50	
20	0.56	
21	0.07	
<b>TOTAL</b>	<b>20.82</b>	<b>5.22</b>

**TOWN HWY. No.**      **LENGTH IN MILES "NOT UP TO STANDARD"**

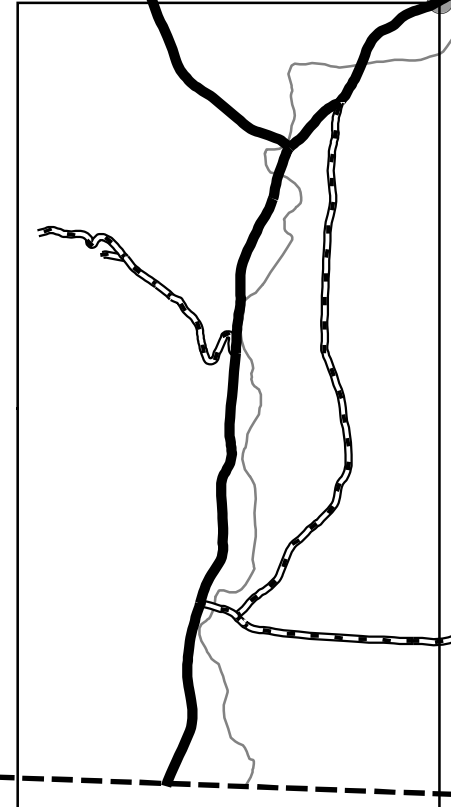
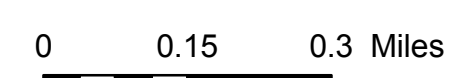
8      (0.11)

**TOTAL**      **0.11**

\* The sections of the town highways listed above are legally Class 3, but have been deemed "Not Up To Standard" and are functionally Class 4 Town Highways



SANDGATE INSET 1  
SCALE 1:12,672



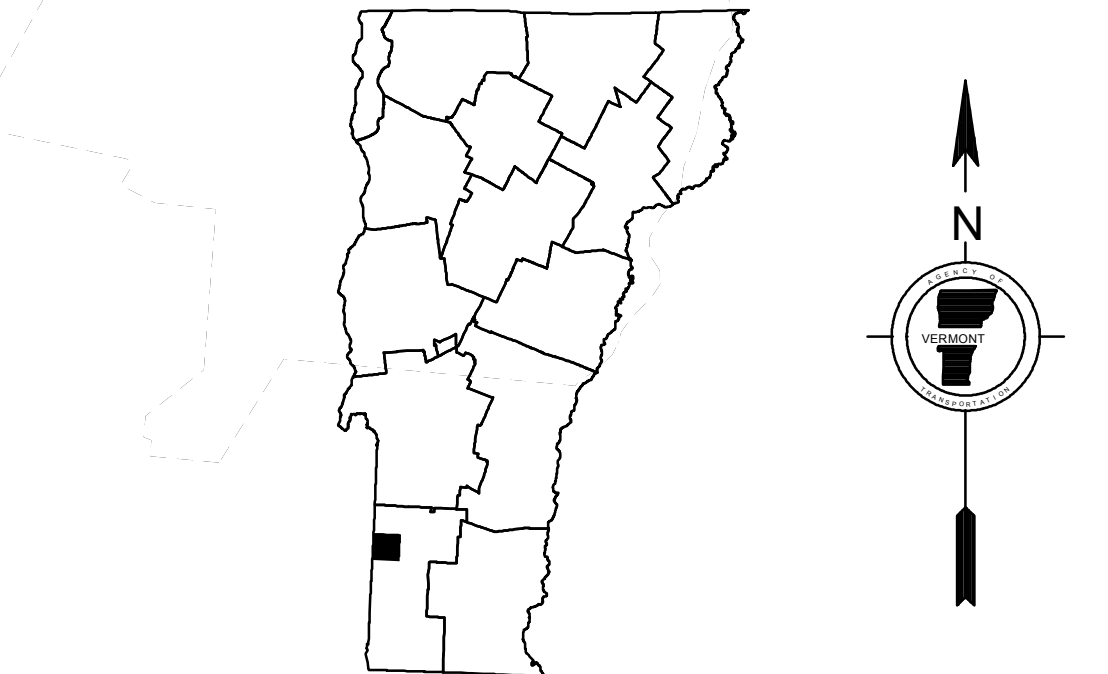
SANDGATE INSET 2

- HIGHWAYS**
- INTERSTATE
  - U.S. ROUTE
  - STATE ROUTE
  - CLASS 1
  - CLASS 2
  - CLASS 3
  - CLASS 4
  - LEGAL TRAIL
- INTERSTATE OR DIVIDED HIGHWAY  
STATE - HARD SURFACE OR PAVED  
TOWN - HARD SURFACE OR PAVED  
GRAVEL  
SOIL OR GRADED AND DRAINED EARTH  
UNIMPROVED OR PRIMITIVE  
IMPASSABLE OR UNTRAVELED  
LEGAL TRAIL  
DISCONTINUED  
HIGHWAY CLASS CHANGE  
RAILROAD  
INACTIVE RAILROAD  
NATIONAL FOREST ROAD  
STATE FOREST HIGHWAY  
PARK AND RIDE
- PUBLIC LAND - GREEN MOUNTAIN NATIONAL FOREST  
PUBLIC LAND - STATE/MUNICIPAL
- POLITICAL SUBDIVISIONS**
- STATE BOUNDARY
  - COUNTY BOUNDARY
  - TOWN BOUNDARY
  - VILLAGE BOUNDARY
  - URBAN COMPACT BOUNDARY
  - WATER BODY
  - STREAM OR BROOK
- BRIDGE OR CULVERT**
- BRIDGE OR CULVERT > 20'
  - BRIDGE OR CULVERT 6' - 20'
  - VOBCIT BRIDGE
  - VOBCIT CULVERT > 6'
  - STATE BRIDGE OR CULVERT IDENTIFIER
  - TOWN BRIDGE OR CULVERT IDENTIFIER
- FEDERAL CLASSIFICATION IDENTIFIER**
- FAU URBAN ARTERIAL OR COLLECTOR
  - MA MINOR ARTERIAL
  - MJC MAJOR COLLECTOR
  - MNC MINOR COLLECTOR
  - PA PRINCIPAL ARTERIAL

Vermont State Plane Coordinate System  
North American Datum of 1983  
SPCS\_Zone\_Identifier: 4400  
Geodetic Reference System 80  
4,000-meter grid, Easting - Northing

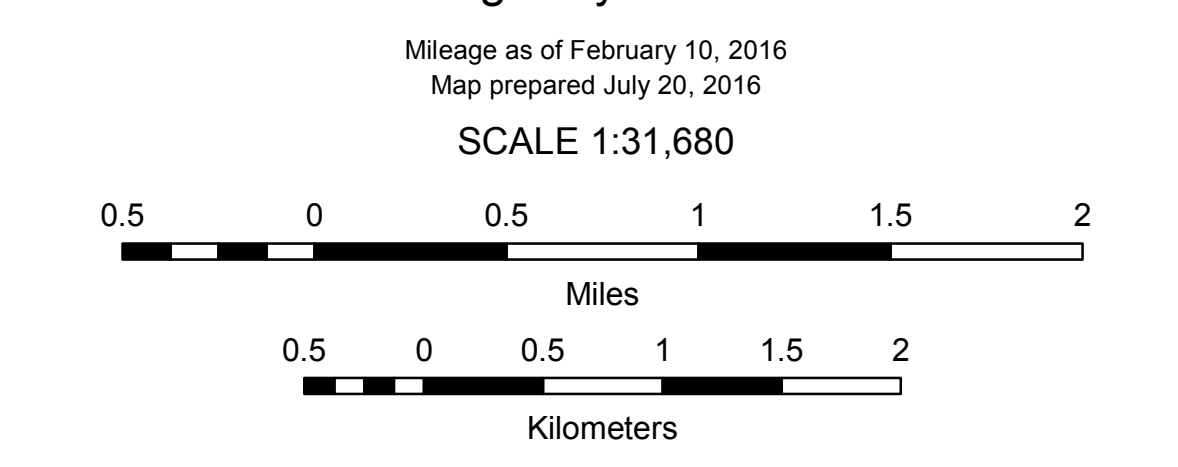
**DISCLAIMER:**  
The untraveled highways (laid-out town highways), discontinued highways, and legal trails hereon are those of which the Agency of Transportation has record; others may exist.

Highway and bridge data by the Agency of Transportation. Town short structures are drawn from the Vermont Online Bridge & Culvert Inventory Tool (VOBCIT) database. All other data from the Vermont Center for Geographic Information. Only named streams are shown.



**VERMONT**  
**GENERAL HIGHWAY MAP**  
**Town of Sandgate**  
BENNINGTON COUNTY

Transportation District #1  
Prepared by the  
Vermont Agency of Transportation  
Division of Policy, Planning and Intermodal Development  
in cooperation with  
U.S. Department of Transportation  
Federal Highway Administration



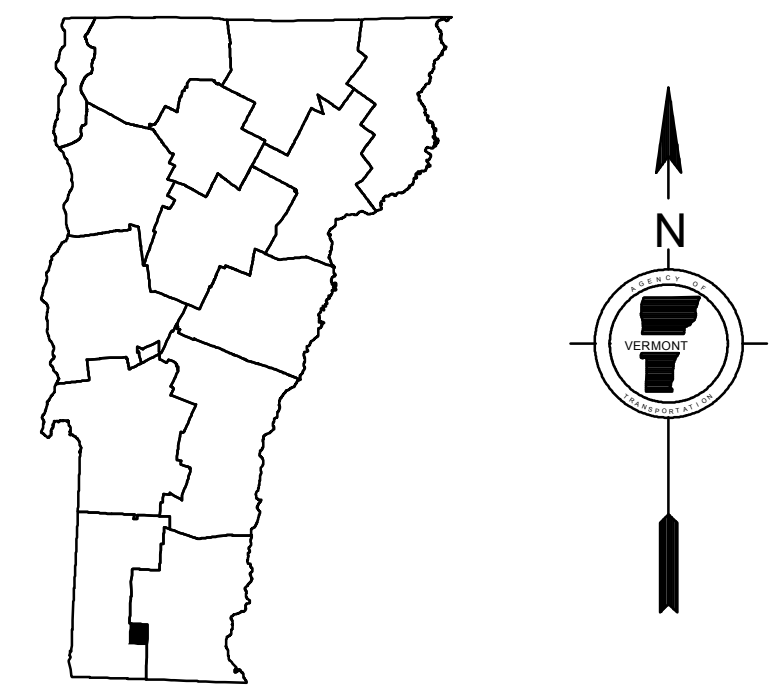
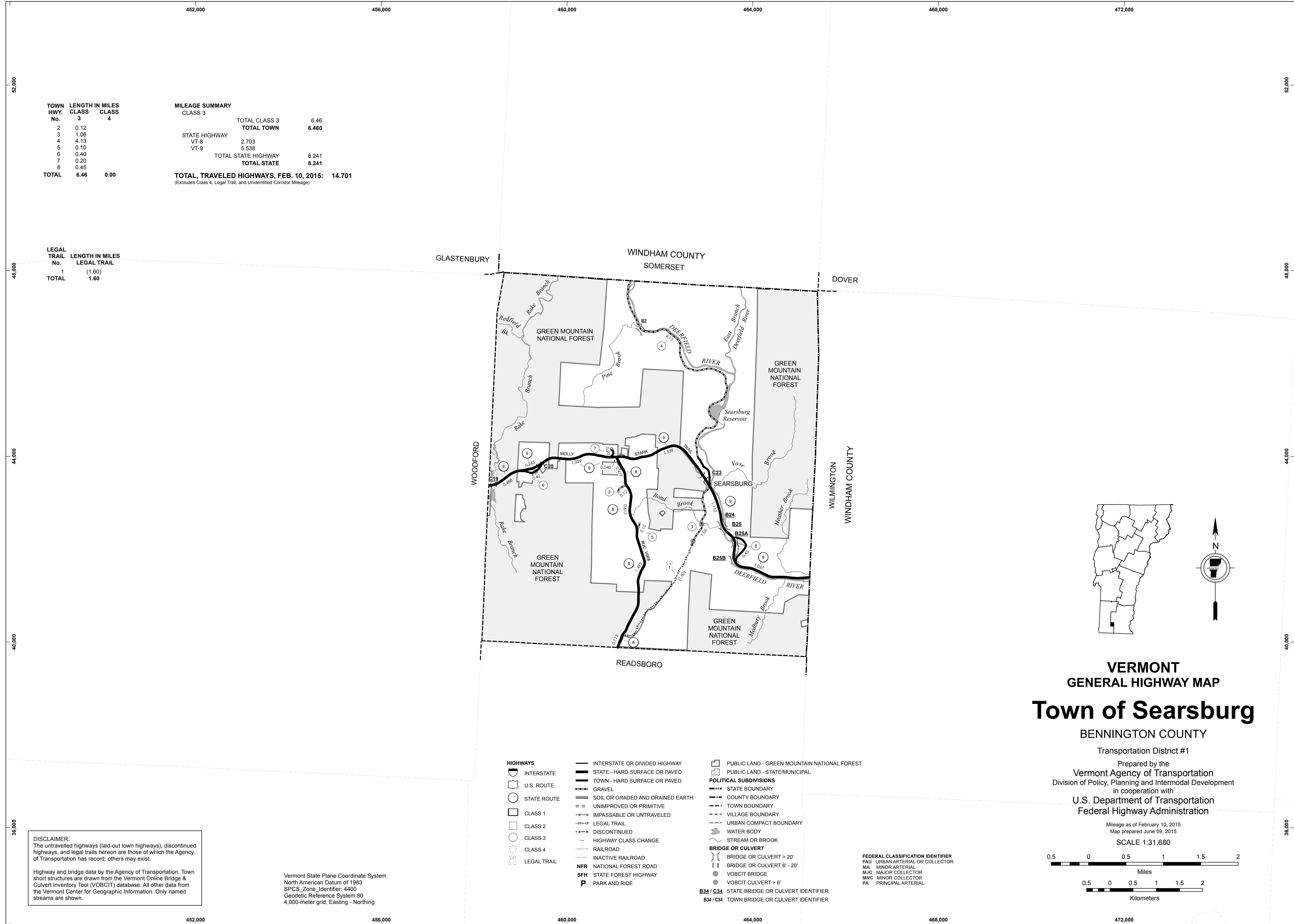
TOWN HWY. No.	LENGTH IN MILES CLASS 3	LENGTH IN MILES CLASS 4
2	0.12	
3	1.06	
4	4.13	
5	0.10	
6	0.40	
7	0.20	
8	0.45	
<b>TOTAL</b>	<b>6.46</b>	<b>0.00</b>

**MILEAGE SUMMARY**

CLASS 3	TOTAL CLASS 3	6.46
<b>TOTAL TOWN</b>	<b>TOTAL TOWN</b>	<b>6.460</b>
STATE HIGHWAY		
VT-8	2.703	
VT-9	5.538	
<b>TOTAL STATE HIGHWAY</b>	<b>8.241</b>	
<b>TOTAL STATE</b>	<b>8.241</b>	

**TOTAL, TRAVELED HIGHWAYS, FEB. 10, 2015: 14.701**  
(Excludes Class 4, Legal Trail, and Unidentified Corridor Mileage)

LEGAL TRAIL No.	LENGTH IN MILES LEGAL TRAIL
1	(1.60)
<b>TOTAL</b>	<b>1.60</b>



**VERMONT**  
**GENERAL HIGHWAY MAP**  
**Town of Searsburg**

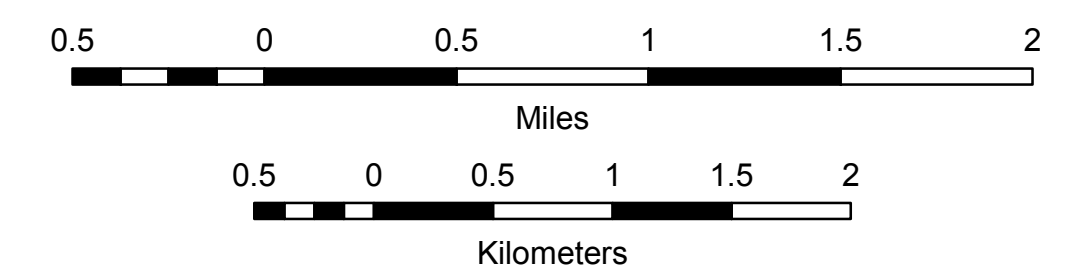
BENNINGTON COUNTY

Transportation District #1

Prepared by the  
Vermont Agency of Transportation  
Division of Policy, Planning and Intermodal Development  
in cooperation with  
U.S. Department of Transportation  
Federal Highway Administration

Mileage as of February 10, 2015  
Map prepared June 09, 2015

SCALE 1:31,680



- HIGHWAYS**
- INTERSTATE
  - U.S. ROUTE
  - STATE ROUTE
  - CLASS 1
  - CLASS 2
  - CLASS 3
  - CLASS 4
  - LEGAL TRAIL
  - INTERSTATE OR DIVIDED HIGHWAY
  - STATE - HARD SURFACE OR PAVED
  - TOWN - HARD SURFACE OR PAVED
  - GRAVEL
  - SOIL OR GRADED AND DRAINED EARTH
  - UNIMPROVED OR PRIMITIVE
  - IMPASSABLE OR UNTRAVELED
  - LEGAL TRAIL
  - DISCONTINUED
  - HIGHWAY CLASS CHANGE
  - RAILROAD
  - INACTIVE RAILROAD
  - NATIONAL FOREST ROAD
  - STATE FOREST HIGHWAY
  - PARK AND RIDE
  - PUBLIC LAND - GREEN MOUNTAIN NATIONAL FOREST
  - PUBLIC LAND - STATE/MUNICIPAL
- POLITICAL SUBDIVISIONS**
- STATE BOUNDARY
  - COUNTY BOUNDARY
  - TOWN BOUNDARY
  - VILLAGE BOUNDARY
  - URBAN COMPACT BOUNDARY
  - WATER BODY
  - STREAM OR BROOK
- BRIDGE OR CULVERT**
- BRIDGE OR CULVERT > 20'
  - BRIDGE OR CULVERT 6' - 20'
  - VOBCIT BRIDGE
  - VOBCIT CULVERT > 6'
  - STATE BRIDGE OR CULVERT IDENTIFIER
  - TOWN BRIDGE OR CULVERT IDENTIFIER
- FEDERAL CLASSIFICATION IDENTIFIER**
- FAU URBAN ARTERIAL OR COLLECTOR
  - MA MINOR ARTERIAL
  - MJC MAJOR COLLECTOR
  - MNC MINOR COLLECTOR
  - PA PRINCIPAL ARTERIAL

**DISCLAIMER:**  
The untraveled highways (laid-out town highways), discontinued highways, and legal trails hereon are those of which the Agency of Transportation has record; others may exist.

Highway and bridge data by the Agency of Transportation. Town short structures are drawn from the Vermont Online Bridge & Culvert Inventory Tool (VOBCIT) database. All other data from the Vermont Center for Geographic Information. Only named streams are shown.

Vermont State Plane Coordinate System  
North American Datum of 1983  
SPCS\_Zone\_Identifier: 4400  
Geodetic Reference System 80  
4,000-meter grid, Easting - Northing



TOWN HWY. No.	LENGTH IN MILES CLASS 3	LENGTH IN MILES CLASS 4	TOWN HWY. No.	LENGTH IN MILES CLASS 3	LENGTH IN MILES CLASS 4	TOWN HWY. No.	LENGTH IN MILES CLASS 3	LENGTH IN MILES CLASS 4
7	3.55		35	0.88		66	0.51	
8	1.27		36	0.19		67	1.88	
9	7.05		37	0.13		68	0.38	
10	1.55		38	0.73		71	0.43	
11	0.27		39	0.69		72	0.40	
12	0.54		40	0.75		73	0.10	
13	0.17		41	0.57		74	0.36	
14	0.35		42	1.35		76	0.14	
15	0.50		43	1.61		77	0.25	
16	0.34		44	0.85		78		
17	0.23	(0.22)	45	1.05		81	0.55	(0.26)
18	1.31		46	0.30		82	0.06	
19	0.08		47	0.51		83	0.08	
20	1.60		48	0.13		86	0.14	
21	0.25		49	0.17		87	0.07	
22	0.85		50	0.20		88	0.20	
23	0.04		52	0.28		90	0.15	
24	0.07		53	0.14		91	0.14	
25	0.60		54	2.72		92	0.32	
26	2.08		55	0.13		93	0.20	
27	1.25		56	0.13		94	0.06	
28	0.45		58	0.14		95	0.09	
29	0.71		59	0.13		96	0.48	
30	0.72		60	0.21		97	0.18	
31	0.16		61	0.12		98	0.09	
32	0.13		62	0.07		99	0.24	
33	1.18		63	0.10		100	0.13	
34	0.36		64	0.87		101		(0.95)
<b>TOTAL</b>							<b>50.44</b>	<b>1.43</b>

MILEAGE SUMMARY

CLASS 2		
TH-1	2.010	
TH-2	0.270	
TH-3	2.840	
TH-4	0.470	
TH-5	7.120	
TH-6	2.000	
TH-7	5.280	
<b>TOTAL CLASS 2</b>	<b>19.990</b>	
CLASS 3		
<b>TOTAL CLASS 3</b>	<b>50.44</b>	
<b>TOTAL TOWN</b>	<b>70.430</b>	
STATE HIGHWAY		
VT-7A	6.895	
VT-67	3.590	
<b>TOTAL STATE HIGHWAY</b>	<b>10.485</b>	
US HIGHWAY		
US-7	5.364	
<b>TOTAL US HIGHWAY</b>	<b>5.364</b>	
<b>TOTAL STATE</b>	<b>15.849</b>	

TOTAL, TRAVELED HIGHWAYS, FEB. 10, 2015: 86.279 (Excludes Class 4, Legal Trail, and Unidentified Corridor Mileage)

TOWN HWY. No.	LENGTH IN MILES "NOT UP TO STANDARD"	LEGAL TRAIL No.	LENGTH IN MILES LEGAL TRAIL
77	(0.27)	1	(0.80)
		2	(0.43)
		3	(0.32)
		4	(0.75)
		5	(0.35)
		6	(0.15)
		7	(0.40)
		8	(0.03)
		9	(0.06)
		10	(0.06)
<b>TOTAL</b>	<b>0.27</b>	<b>3</b>	<b>3.35</b>

\* The sections of the town highways listed above are legally Class 3, but have been deemed "Not Up To Standard" and are functionally Class 4 Town Highways

Vermont State Plane Coordinate System North American Datum of 1983 SPCS\_Zone\_Identifier: 4400 Geodetic Reference System 80 4,000-meter grid, Easting - Northing

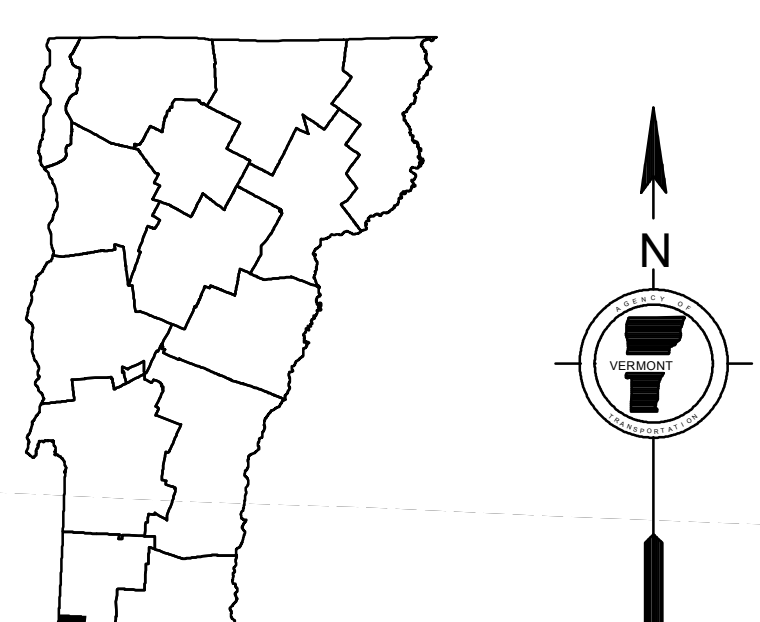
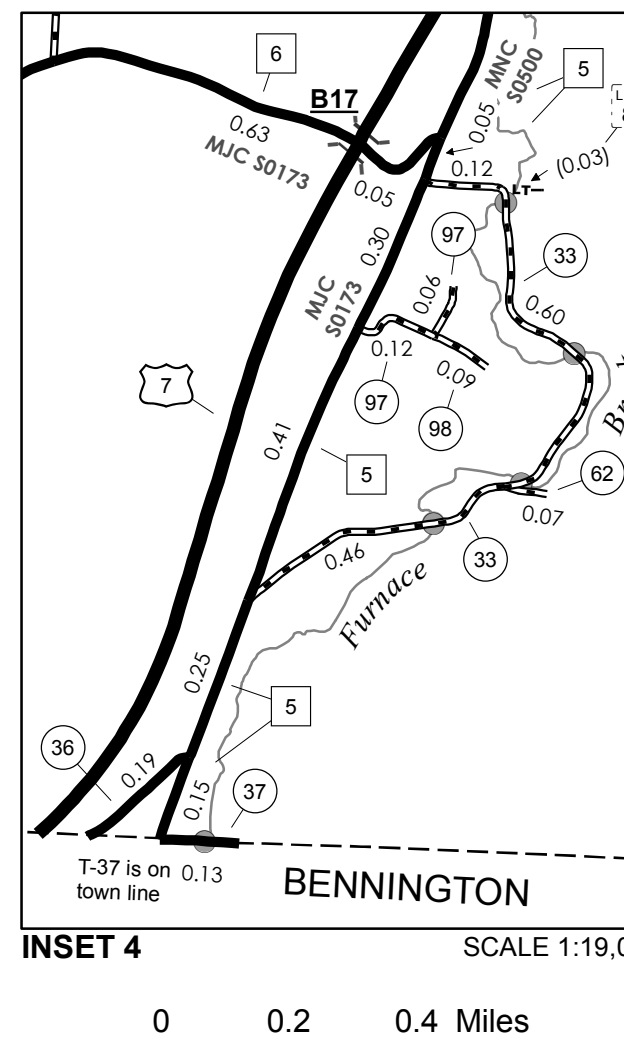
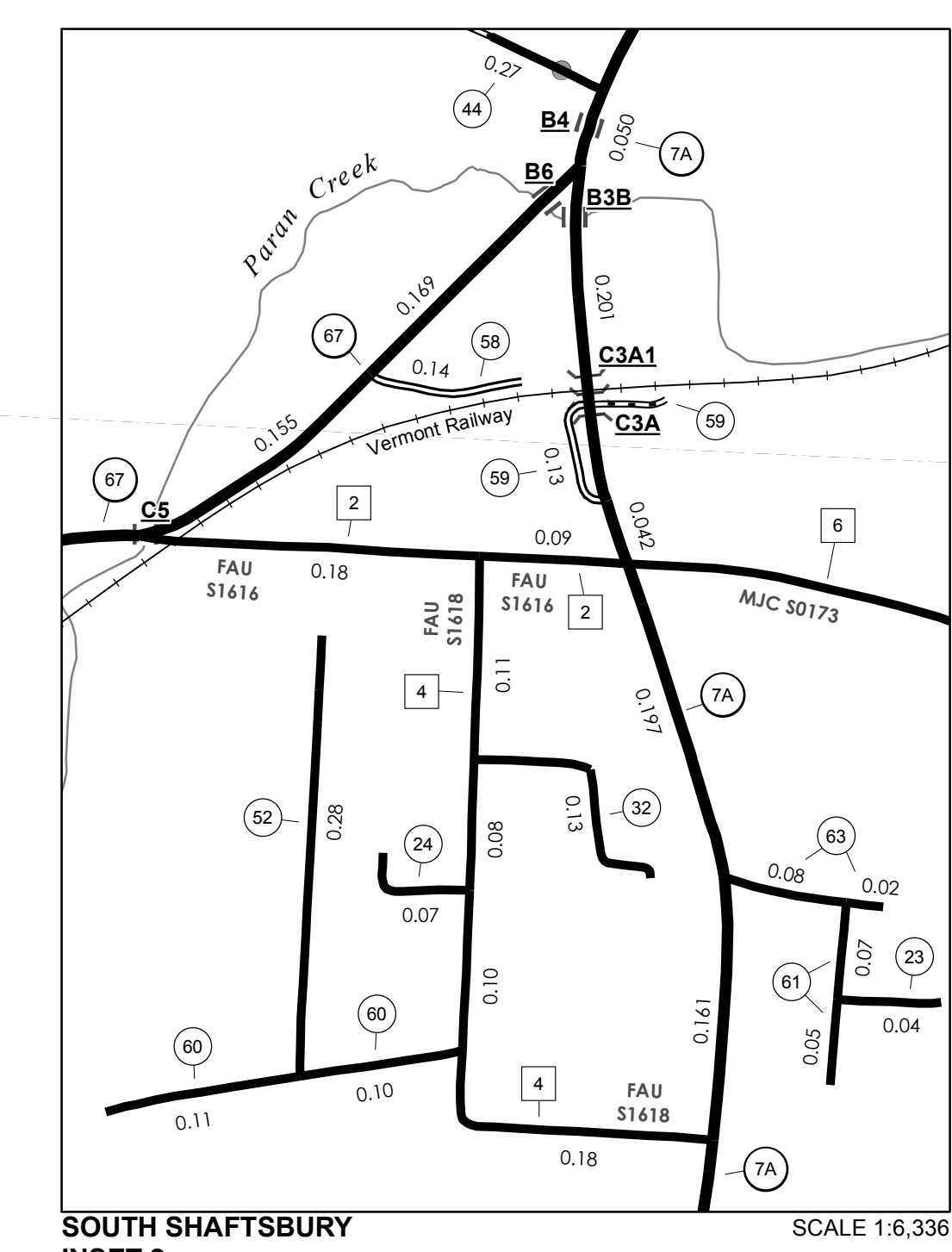
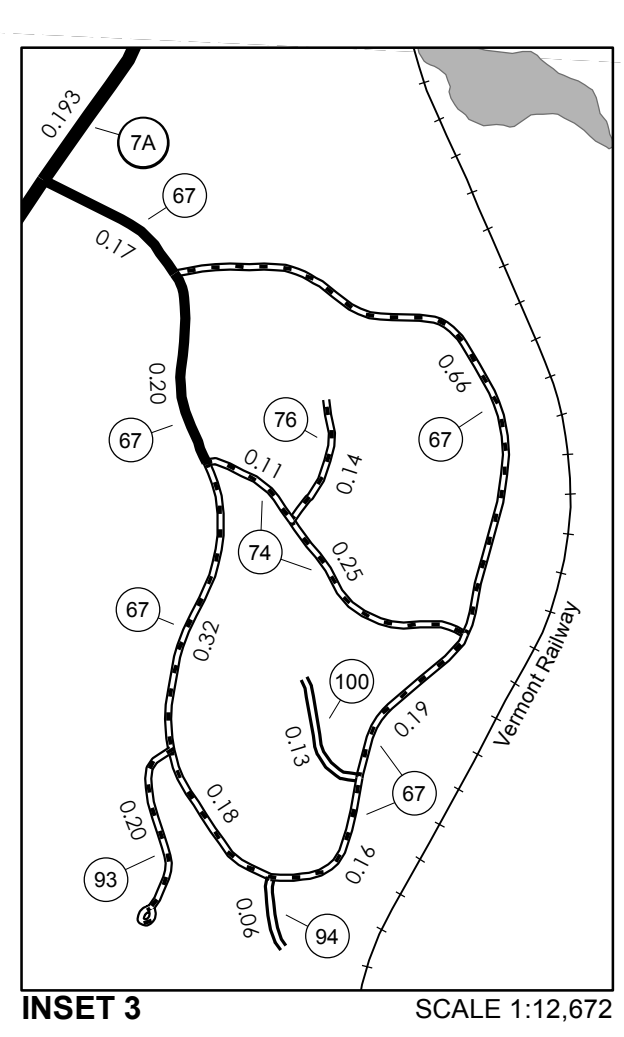
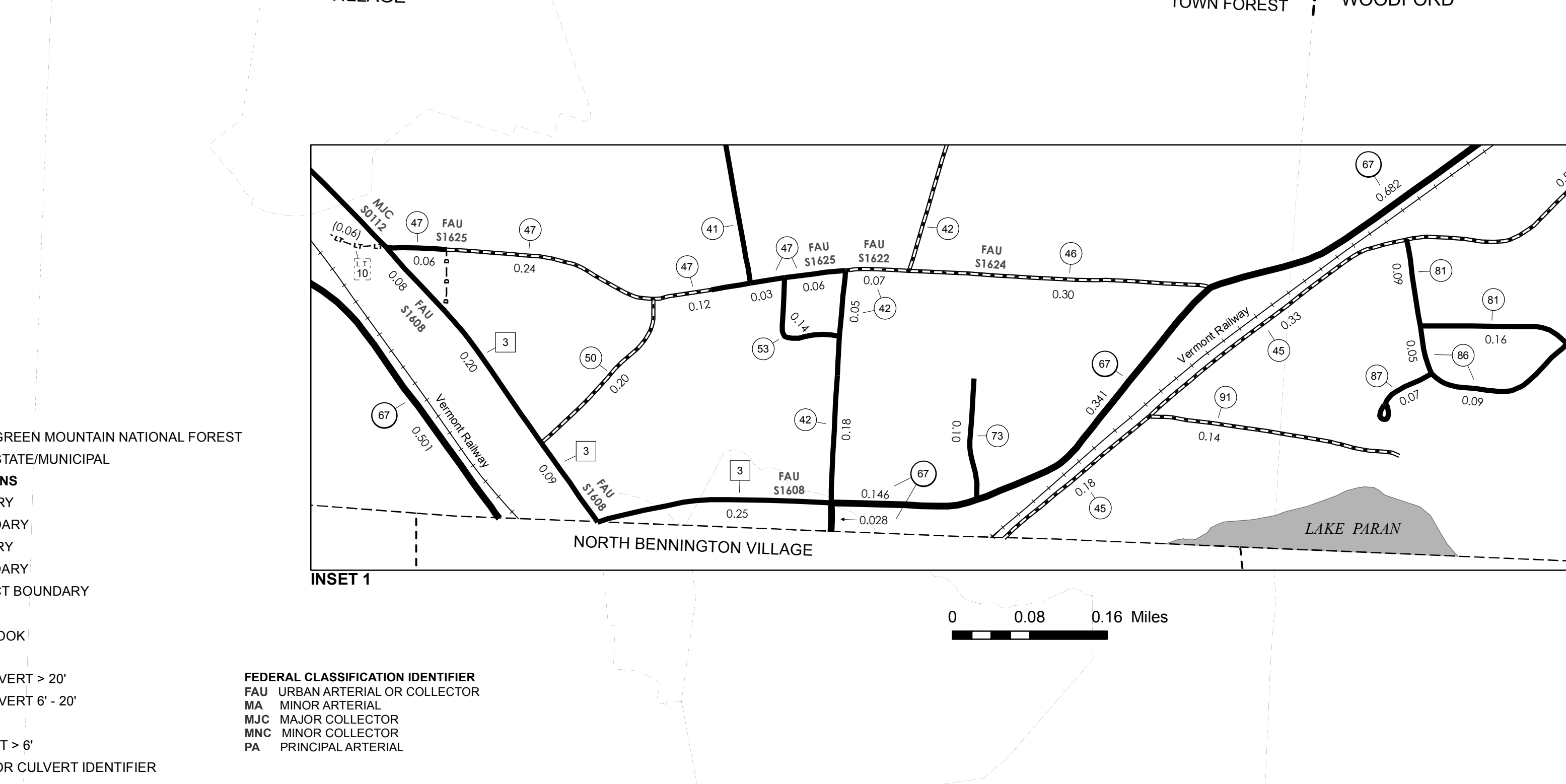
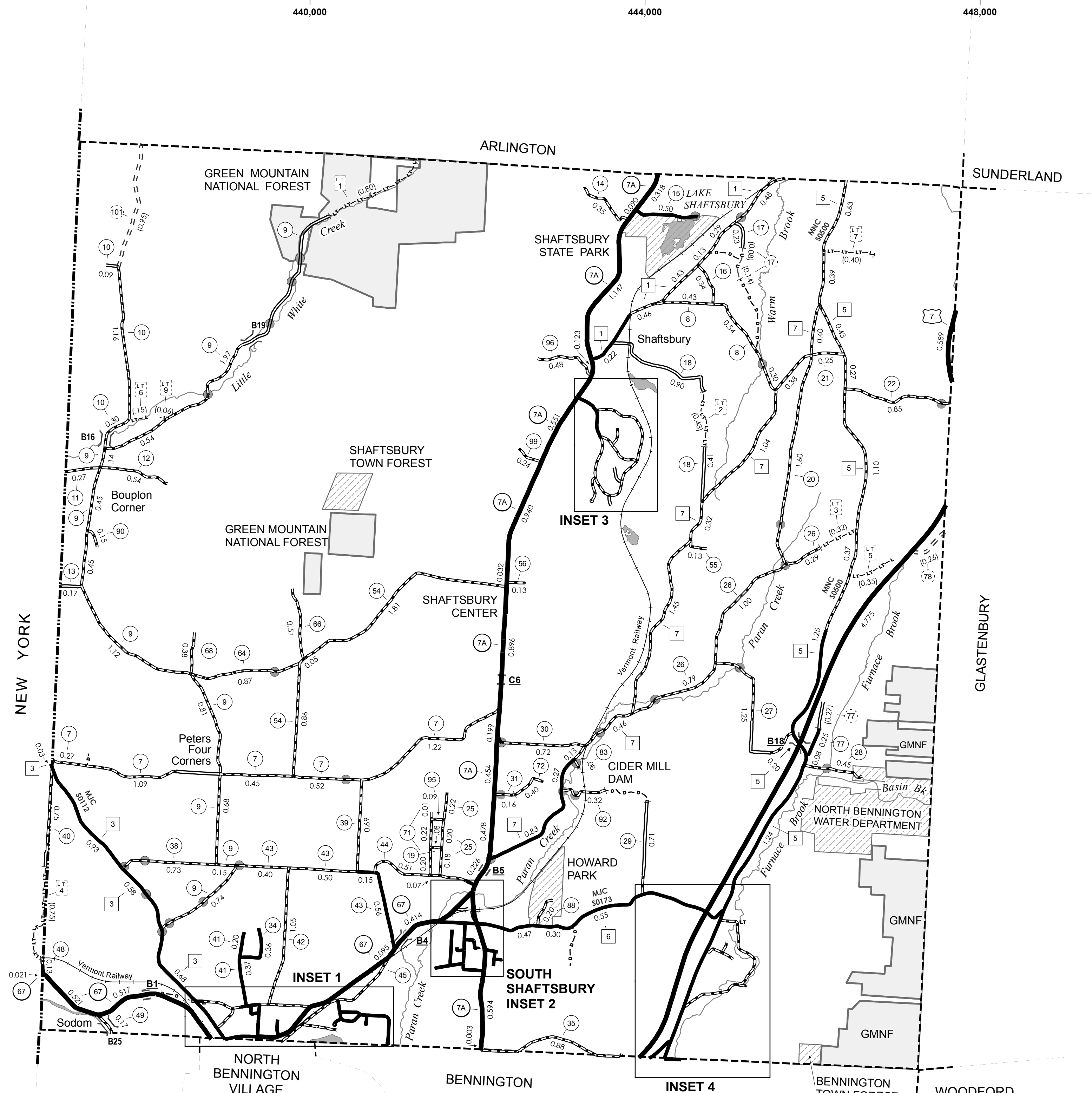
DISCLAIMER: The untraveled highways (laid-out town highways), discontinued highways, and legal trails hereon are those of which the Agency of Transportation has record; others may exist.

Highway and bridge data by the Agency of Transportation. Town short structures are drawn from the Vermont Online Bridge & Culvert Inventory Tool (VOBCIT) database. All other data from the Vermont Center for Geographic Information. Only named streams are shown.

- HIGHWAYS**
  - INTERSTATE OR DIVIDED HIGHWAY
  - INTERSTATE
  - U.S. ROUTE
  - STATE ROUTE
  - CLASS 1
  - CLASS 2
  - CLASS 3
  - CLASS 4
  - LEGAL TRAIL
- INTERSTATE OR DIVIDED HIGHWAY
- STATE - HARD SURFACE OR PAVED
- TOWN - HARD SURFACE OR PAVED
- GRAVEL
- SOIL OR GRADED AND DRAINED EARTH
- UNIMPROVED OR PRIMITIVE
- IMPASSABLE OR UNTRAVELED
- LEGAL TRAIL
- DISCONTINUED
- HIGHWAY CLASS CHANGE
- RAILROAD
- INACTIVE RAILROAD
- NFR NATIONAL FOREST ROAD
- SFH STATE FOREST HIGHWAY
- P PARK AND RIDE

- PUBLIC LAND - GREEN MOUNTAIN NATIONAL FOREST
- PUBLIC LAND - STATE/MUNICIPAL
- POLITICAL SUBDIVISIONS**
  - STATE BOUNDARY
  - COUNTY BOUNDARY
  - TOWN BOUNDARY
  - VILLAGE BOUNDARY
  - URBAN COMPACT BOUNDARY
- WATER BODY
- STREAM OR BROOK
- BRIDGE OR CULVERT**
  - BRIDGE OR CULVERT > 20'
  - BRIDGE OR CULVERT 6' - 20'
  - VOBCIT BRIDGE
  - VOBCIT CULVERT > 6'
  - STATE BRIDGE OR CULVERT IDENTIFIER
  - TOWN BRIDGE OR CULVERT IDENTIFIER

- FEDERAL CLASSIFICATION IDENTIFIER**
  - FAU URBAN ARTERIAL OR COLLECTOR
  - MA MINOR ARTERIAL
  - MJC MAJOR COLLECTOR
  - MNC MINOR COLLECTOR
  - PA PRINCIPAL ARTERIAL



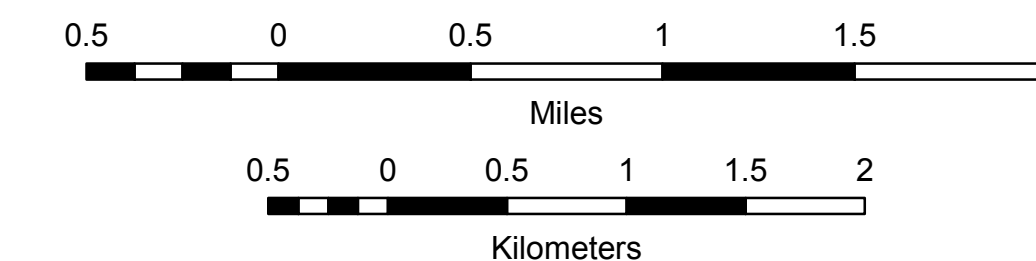
# VERMONT GENERAL HIGHWAY MAP

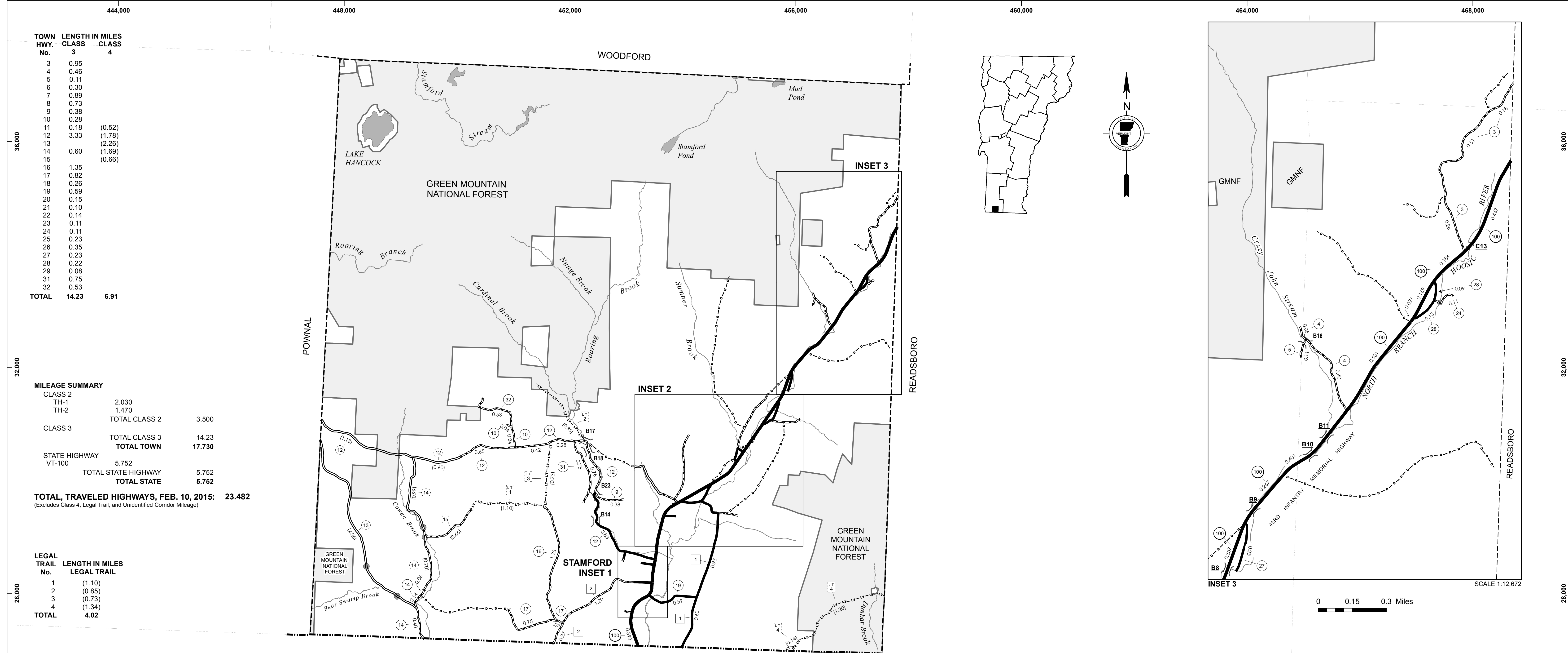
## Town of Shaftsbury

BENNINGTON COUNTY  
 Transportation District #1  
 Prepared by the  
 Vermont Agency of Transportation  
 Division of Policy, Planning and Intermodal Development  
 in cooperation with  
 U.S. Department of Transportation  
 Federal Highway Administration

Mileage as of February 10, 2015  
 Map prepared June 09, 2015

SCALE 1:31,680





TOWN HWY. No.	LENGTH IN MILES CLASS 3	CLASS 4
3	0.95	
4	0.46	
5	0.11	
6	0.30	
7	0.89	
8	0.73	
9	0.38	
10	0.28	
11	0.18	(0.52)
12	3.33	(1.78)
13		(2.26)
14	0.60	(1.59)
15		(0.66)
16	1.35	
17	0.82	
18	0.26	
19	0.59	
20	0.15	
21	0.10	
22	0.14	
23	0.11	
24	0.11	
25	0.23	
26	0.35	
27	0.23	
28	0.22	
29	0.08	
31	0.75	
32	0.53	
<b>TOTAL</b>	<b>14.23</b>	<b>6.91</b>

**MILEAGE SUMMARY**

CLASS 2	LENGTH IN MILES
TH-1	2.030
TH-2	1.470
<b>TOTAL CLASS 2</b>	<b>3.500</b>
<b>TOTAL CLASS 3</b>	<b>14.23</b>
<b>TOTAL TOWN</b>	<b>17.730</b>

STATE HIGHWAY	LENGTH IN MILES
VT-100	5.752
<b>TOTAL STATE HIGHWAY</b>	<b>5.752</b>
<b>TOTAL STATE</b>	<b>5.752</b>

**TOTAL, TRAVELED HIGHWAYS, FEB. 10, 2015: 23.482**  
 (Excludes Class 4, Legal Trail, and Unidentified Corridor Mileage)

**LEGAL TRAIL**

LEGAL TRAIL No.	LENGTH IN MILES
1	(1.10)
2	(0.85)
3	(0.73)
4	(1.34)
<b>TOTAL</b>	<b>4.02</b>

- HIGHWAYS**
- INTERSTATE
  - U.S. ROUTE
  - STATE ROUTE
  - CLASS 1
  - CLASS 2
  - CLASS 3
  - CLASS 4
  - LEGAL TRAIL
- INTERSTATE OR DIVIDED HIGHWAY  
 — STATE - HARD SURFACE OR PAVED  
 — TOWN - HARD SURFACE OR PAVED  
 — GRAVEL  
 — SOIL OR GRADED AND DRAINED EARTH  
 — UNIMPROVED OR PRIMITIVE  
 — IMPASSABLE OR UNTRAVELED  
 - - - LEGAL TRAIL  
 - - - DISCONTINUED  
 - - - HIGHWAY CLASS CHANGE  
 — RAILROAD  
 — INACTIVE RAILROAD  
 NFR NATIONAL FOREST ROAD  
 SFH STATE FOREST HIGHWAY  
 P PARK AND RIDE
- PUBLIC LAND - GREEN MOUNTAIN NATIONAL FOREST**
- POLITICAL SUBDIVISIONS**
- STATE BOUNDARY
  - COUNTY BOUNDARY
  - TOWN BOUNDARY
  - VILLAGE BOUNDARY
  - URBAN COMPACT BOUNDARY
  - WATER BODY
  - STREAM OR BROOK
- BRIDGE OR CULVERT**
- BRIDGE OR CULVERT > 20'
  - BRIDGE OR CULVERT 6' - 20'
  - VOBCIT BRIDGE
  - VOBCIT CULVERT > 6'
- FEDERAL CLASSIFICATION IDENTIFIER**
- FAU URBAN ARTERIAL OR COLLECTOR
  - MA MINOR ARTERIAL
  - MAJ MAJOR COLLECTOR
  - MNC MINOR COLLECTOR
  - PA PRINCIPAL ARTERIAL
- B34 / C34 STATE BRIDGE OR CULVERT IDENTIFIER**  
**B34 / C34 TOWN BRIDGE OR CULVERT IDENTIFIER**

**DISCLAIMER:**  
 The untraveled highways (laid-out town highways), discontinued highways, and legal trails hereon are those of which the Agency of Transportation has record; others may exist.

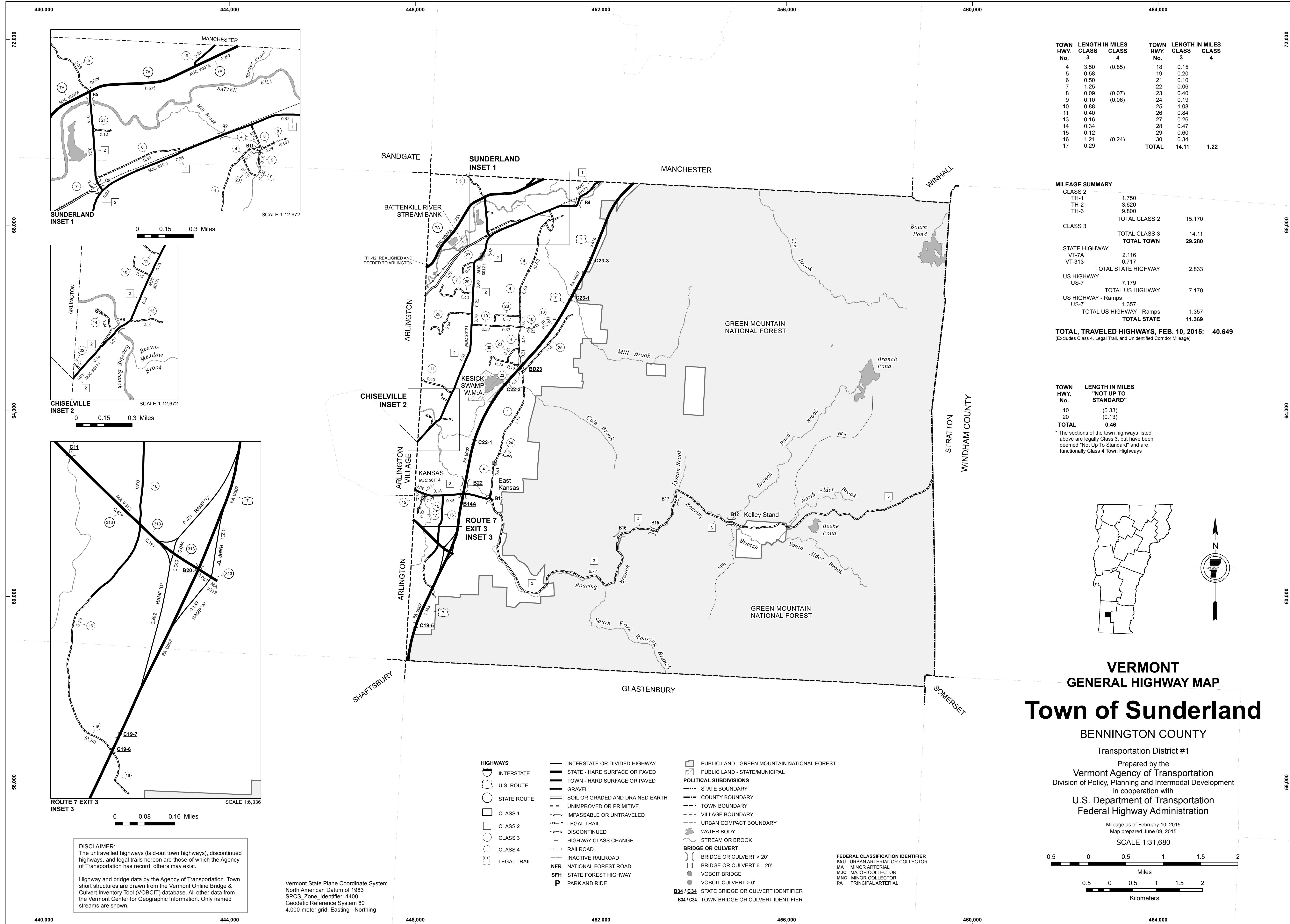
Highway and bridge data by the Agency of Transportation. Town short structures are drawn from the Vermont Online Bridge & Culvert Inventory Tool (VOBCIT) database. All other data from the Vermont Center for Geographic Information. Only named streams are shown.

Vermont State Plane Coordinate System  
 North American Datum of 1983  
 SPCS\_Zone\_Identifier: 4400  
 Geodetic Reference System 80  
 4,000-meter grid, Easting - Northing

**VERMONT**  
**GENERAL HIGHWAY MAP**  
**Town of Stamford**  
 BENNINGTON COUNTY  
 Transportation District #1  
 Prepared by the  
 Vermont Agency of Transportation  
 Division of Policy, Planning and Intermodal Development  
 in cooperation with  
 U.S. Department of Transportation  
 Federal Highway Administration  
 Mileage as of February 10, 2015  
 Map prepared June 09, 2015  
 SCALE 1:31,680

0 0.5 1 1.5 2 Miles  
 0.5 0 0.5 1 1.5 2 Kilometers





TOWN HWY. No.	CLASS 3	LENGTH IN MILES CLASS 3	TOWN HWY. No.	CLASS 4	LENGTH IN MILES CLASS 4
4	3.50	(0.85)	18		0.15
5	0.58		19		0.20
6	0.50		21		0.10
7	1.25		22		0.06
8	0.09	(0.07)	23		0.40
9	0.10	(0.06)	24		0.19
10	0.88		25		1.08
11	0.40		26		0.84
13	0.16		27		0.26
14	0.34		28		0.47
15	0.12		29		0.60
16	1.21	(0.24)	30		0.34
17	0.29		<b>TOTAL</b>	<b>14.11</b>	<b>1.22</b>

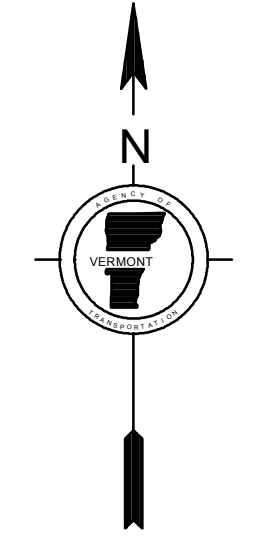
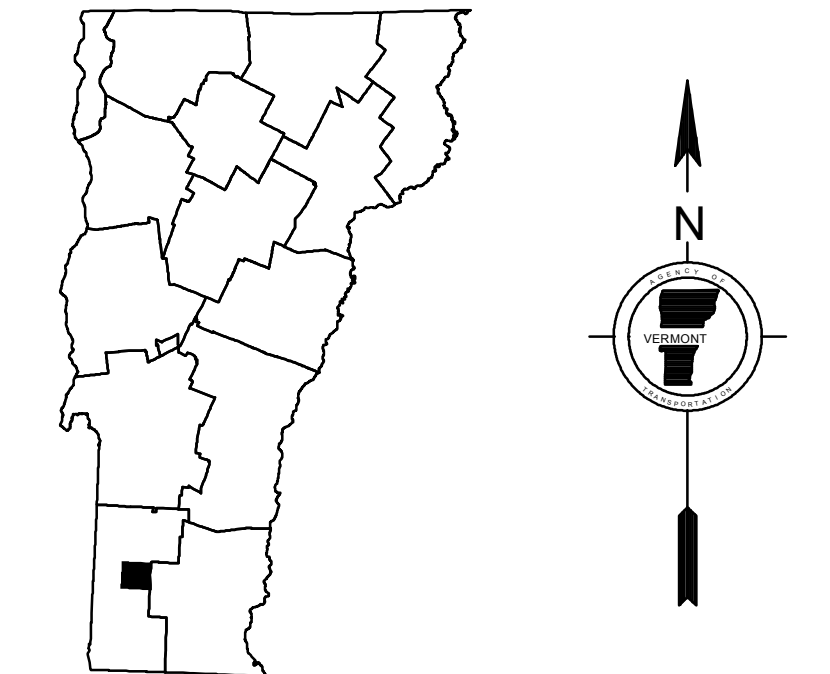
**MILEAGE SUMMARY**

CLASS	LENGTH IN MILES	TOTAL CLASS
CLASS 2		
TH-1	1.750	
TH-2	3.620	
TH-3	9.800	
<b>TOTAL CLASS 2</b>		<b>15.170</b>
CLASS 3		
<b>TOTAL CLASS 3</b>		<b>14.11</b>
<b>TOTAL TOWN</b>		<b>29.280</b>
STATE HIGHWAY		
VT-7A	2.116	
VT-313	0.717	
<b>TOTAL STATE HIGHWAY</b>		<b>2.833</b>
US HIGHWAY		
US-7	7.179	
<b>TOTAL US HIGHWAY</b>		<b>7.179</b>
US HIGHWAY - Ramps		
US-7	1.357	
<b>TOTAL US HIGHWAY - Ramps</b>		<b>1.357</b>
<b>TOTAL STATE</b>		<b>11.369</b>

**TOTAL, TRAVELED HIGHWAYS, FEB. 10, 2015: 40.649**  
(Excludes Class 4, Legal Trail, and Unidentified Corridor Mileage)

TOWN HWY. No.	LENGTH IN MILES "NOT UP TO STANDARD"
10	(0.33)
20	(0.13)
<b>TOTAL</b>	<b>0.46</b>

\* The sections of the town highways listed above are legally Class 3, but have been deemed "Not Up To Standard" and are functionally Class 4 Town Highways



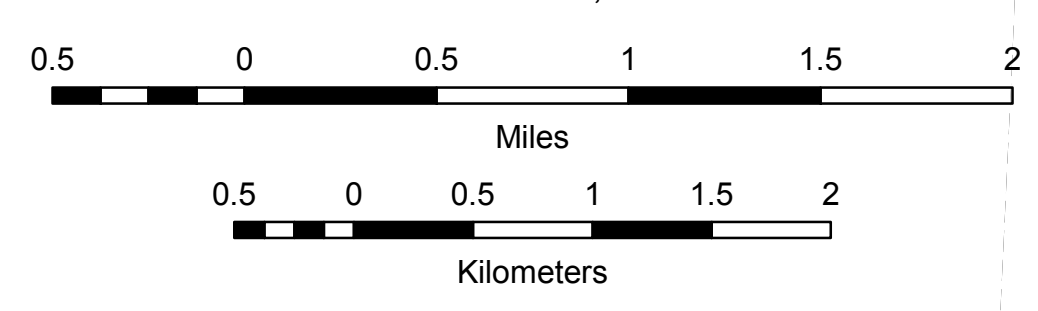
**VERMONT GENERAL HIGHWAY MAP**  
**Town of Sunderland**

BENNINGTON COUNTY  
 Transportation District #1

Prepared by the  
**Vermont Agency of Transportation**  
 Division of Policy, Planning and Intermodal Development  
 in cooperation with  
**U.S. Department of Transportation**  
 Federal Highway Administration

Mileage as of February 10, 2015  
 Map prepared June 09, 2015

SCALE 1:31,680

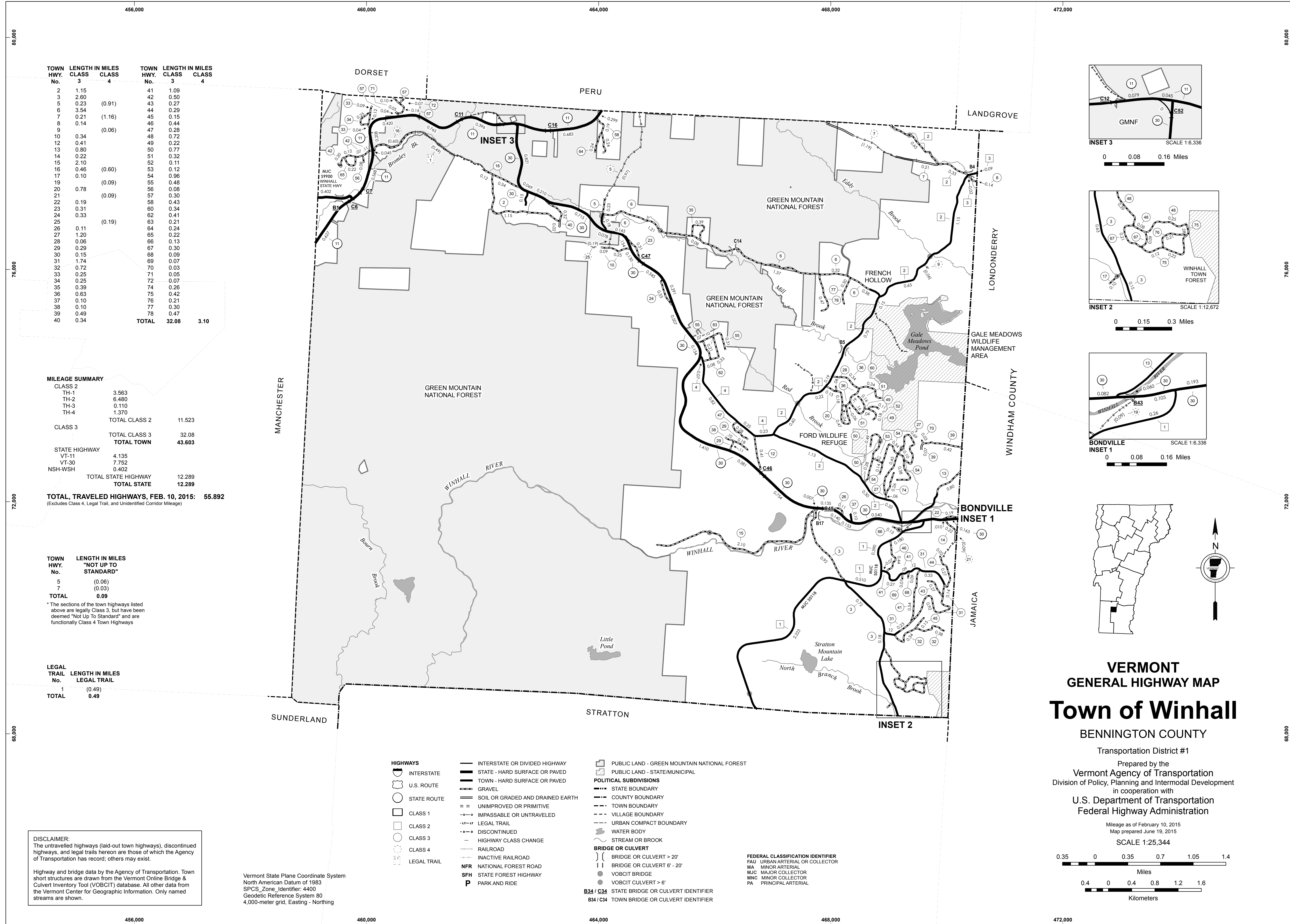


- HIGHWAYS**
- INTERSTATE
  - STATE - HARD SURFACE OR PAVED
  - TOWN - HARD SURFACE OR PAVED
  - GRAVEL
  - SOIL OR GRADED AND DRAINED EARTH
  - UNIMPROVED OR PRIMITIVE
  - IMPASSABLE OR UNTRAVELED
  - LEGAL TRAIL
  - DISCONTINUED
  - HIGHWAY CLASS CHANGE
  - RAILROAD
  - INACTIVE RAILROAD
  - NFR NATIONAL FOREST ROAD
  - SFH STATE FOREST HIGHWAY
  - P PARK AND RIDE
- POLITICAL SUBDIVISIONS**
- STATE BOUNDARY
  - COUNTY BOUNDARY
  - TOWN BOUNDARY
  - VILLAGE BOUNDARY
  - URBAN COMPACT BOUNDARY
  - WATER BODY
  - STREAM OR BROOK
- BRIDGE OR CULVERT**
- { } BRIDGE OR CULVERT > 20'
  - { } BRIDGE OR CULVERT 6' - 20'
  - VOBICIT BRIDGE
  - VOBICIT CULVERT > 6'
  - B34 / C34 STATE BRIDGE OR CULVERT IDENTIFIER
  - B34 / C34 TOWN BRIDGE OR CULVERT IDENTIFIER
- PUBLIC LAND - GREEN MOUNTAIN NATIONAL FOREST**
- PUBLIC LAND - STATE/MUNICIPAL
- FEDERAL CLASSIFICATION IDENTIFIER**
- FAU URBAN ARTERIAL OR COLLECTOR
  - MA MINOR ARTERIAL
  - MJC MAJOR COLLECTOR
  - MNC MINOR COLLECTOR
  - PA PRINCIPAL ARTERIAL

**DISCLAIMER:**  
 The untraveled highways (laid-out town highways), discontinued highways, and legal trails herein are those of which the Agency of Transportation has record; others may exist.

Highway and bridge data by the Agency of Transportation. Town short structures are drawn from the Vermont Online Bridge & Culvert Inventory Tool (VOBCIT) database. All other data from the Vermont Center for Geographic Information. Only named streams are shown.

Vermont State Plane Coordinate System  
 North American Datum of 1983  
 SPCS\_Zone\_Identifier: 4400  
 Geodetic Reference System 80  
 4,000-meter grid, Easting - Northing



TOWN HWY. No.	LENGTH IN MILES CLASS 3	LENGTH IN MILES CLASS 4	TOWN HWY. No.	LENGTH IN MILES CLASS 3	LENGTH IN MILES CLASS 4
2	1.15		41	1.09	
3	2.60		42	0.50	
5	0.23	(0.91)	43	0.27	
6	3.54		44	0.29	
7	0.21	(1.16)	45	0.15	
8	0.14		46	0.44	
9		(0.06)	47	0.28	
10	0.34		48	0.72	
12	0.41		49	0.22	
13	0.80		50	0.77	
14	0.22		51	0.32	
15	2.10		52	0.11	
16	0.46	(0.60)	53	0.12	
17	0.10		54	0.96	
19		(0.09)	55	0.48	
20	0.78		56	0.08	
21		(0.09)	57	0.30	
22	0.19		58	0.43	
23	0.31		60	0.34	
24	0.33		62	0.41	
25		(0.19)	63	0.21	
26	0.11		64	0.24	
27	1.20		65	0.22	
28	0.06		66	0.13	
29	0.29		67	0.30	
30	0.15		68	0.09	
31	1.74		69	0.07	
32	0.72		70	0.03	
33	0.25		71	0.05	
34	0.25		72	0.07	
35	0.39		74	0.26	
36	0.63		75	0.42	
37	0.10		76	0.21	
38	0.10		77	0.30	
39	0.49		78	0.47	
40	0.34				
<b>TOTAL</b>			<b>32.08</b>	<b>3.10</b>	

**MILEAGE SUMMARY**

CLASS 2		
TH-1	3.563	
TH-2	6.480	
TH-3	0.110	
TH-4	1.370	
<b>TOTAL CLASS 2</b>		11.523
CLASS 3		
<b>TOTAL CLASS 3</b>		32.08
<b>TOTAL TOWN</b>		<b>43.603</b>
STATE HIGHWAY		
VT-11	4.135	
VT-30	7.752	
NSH-WSH	0.402	
<b>TOTAL STATE HIGHWAY</b>		12.289
<b>TOTAL STATE</b>		<b>12.289</b>

**TOTAL, TRAVELED HIGHWAYS, FEB. 10, 2015: 55.892**  
 (Excludes Class 4, Legal Trail, and Unidentified Corridor Mileage)

TOWN HWY. No.	LENGTH IN MILES "NOT UP TO STANDARD"
5	(0.06)
7	(0.03)
<b>TOTAL</b>	<b>0.09</b>

\* The sections of the town highways listed above are legally Class 3, but have been deemed "Not Up To Standard" and are functionally Class 4 Town Highways

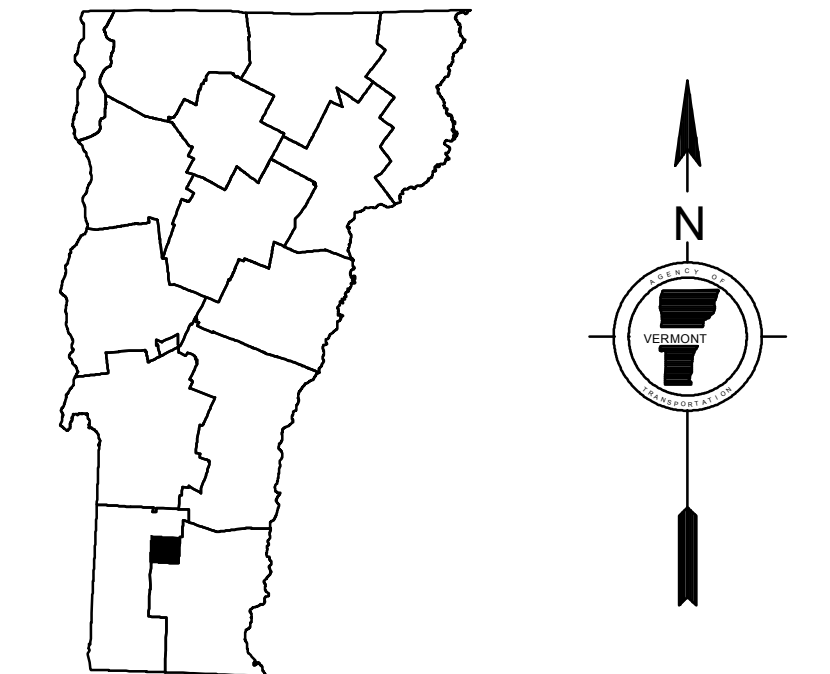
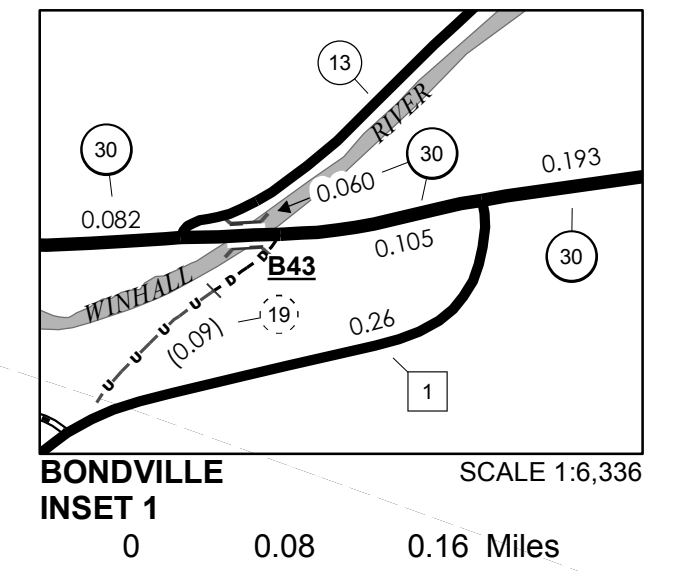
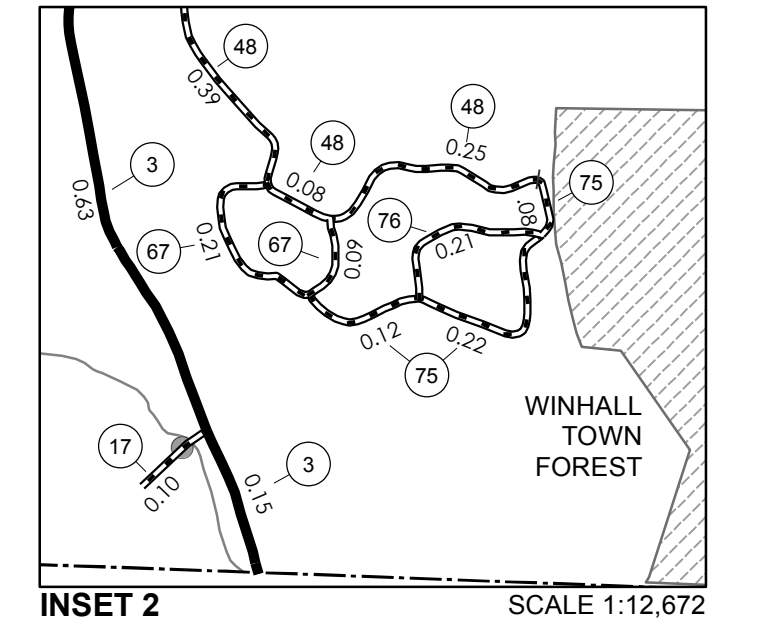
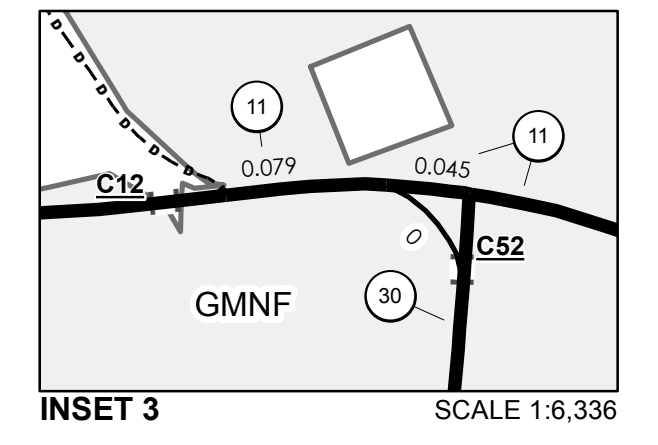
LEGAL TRAIL No.	LENGTH IN MILES LEGAL TRAIL
1	(0.49)
<b>TOTAL</b>	<b>0.49</b>

**DISCLAIMER:**  
 The untraveled highways (laid-out town highways), discontinued highways, and legal trails hereon are those of which the Agency of Transportation has record; others may exist.

Highway and bridge data by the Agency of Transportation. Town short structures are drawn from the Vermont Online Bridge & Culvert Inventory Tool (VOBCIT) database. All other data from the Vermont Center for Geographic Information. Only named streams are shown.

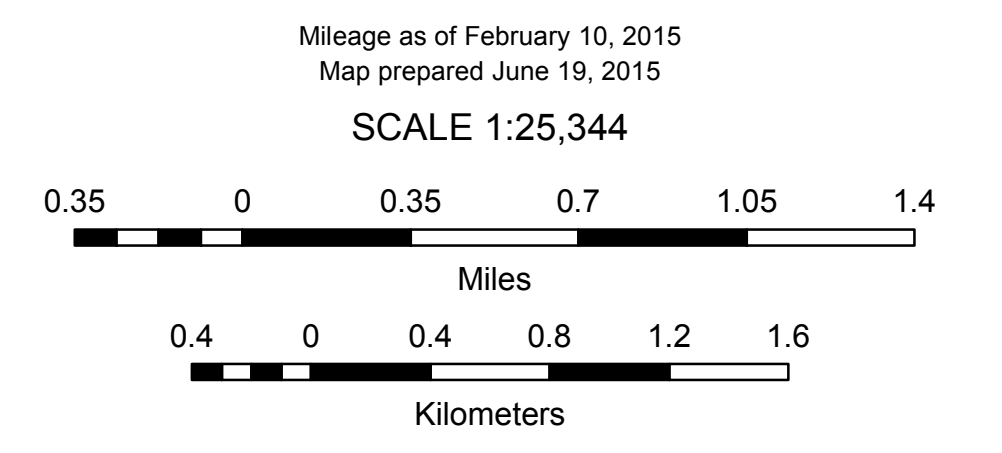
Vermont State Plane Coordinate System  
 North American Datum of 1983  
 SPCS\_Zone\_Identifier: 4400  
 Geodetic Reference System 80  
 4,000-meter grid, Easting - Northing

- HIGHWAYS**
- INTERSTATE
  - U.S. ROUTE
  - STATE ROUTE
  - CLASS 1
  - CLASS 2
  - CLASS 3
  - CLASS 4
  - LEGAL TRAIL
- INTERSTATE OR DIVIDED HIGHWAY  
 STATE - HARD SURFACE OR PAVED  
 TOWN - HARD SURFACE OR PAVED  
 GRAVEL  
 SOIL OR GRADED AND DRAINED EARTH  
 UNIMPROVED OR PRIMITIVE  
 IMPASSABLE OR UNTRAVELED  
 LEGAL TRAIL  
 DISCONTINUED  
 HIGHWAY CLASS CHANGE  
 RAILROAD  
 INACTIVE RAILROAD  
 NATIONAL FOREST ROAD  
 STATE FOREST HIGHWAY  
 PARK AND RIDE
- PUBLIC LAND - GREEN MOUNTAIN NATIONAL FOREST  
 PUBLIC LAND - STATE/MUNICIPAL
- POLITICAL SUBDIVISIONS**
- STATE BOUNDARY
  - COUNTY BOUNDARY
  - TOWN BOUNDARY
  - VILLAGE BOUNDARY
  - URBAN COMPACT BOUNDARY
  - WATER BODY
  - STREAM OR BROOK
- BRIDGE OR CULVERT**
- BRIDGE OR CULVERT > 20'
  - BRIDGE OR CULVERT 6' - 20'
  - VOBCIT BRIDGE
  - VOBCIT CULVERT > 6'
  - STATE BRIDGE OR CULVERT IDENTIFIER
  - TOWN BRIDGE OR CULVERT IDENTIFIER
- FEDERAL CLASSIFICATION IDENTIFIER
- FAU URBAN ARTERIAL OR COLLECTOR
  - MA MINOR ARTERIAL
  - MJC MAJOR COLLECTOR
  - MNC MINOR COLLECTOR
  - PA PRINCIPAL ARTERIAL

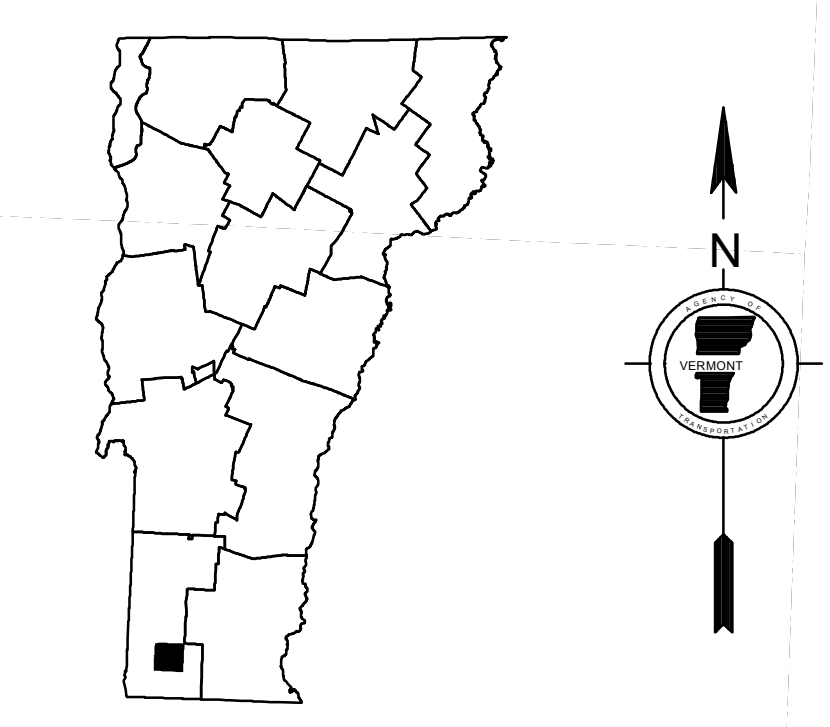
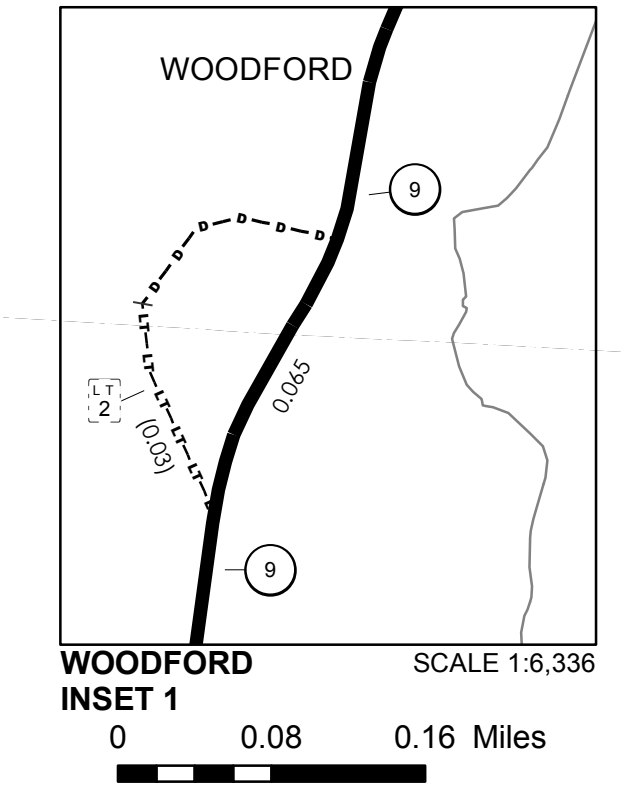
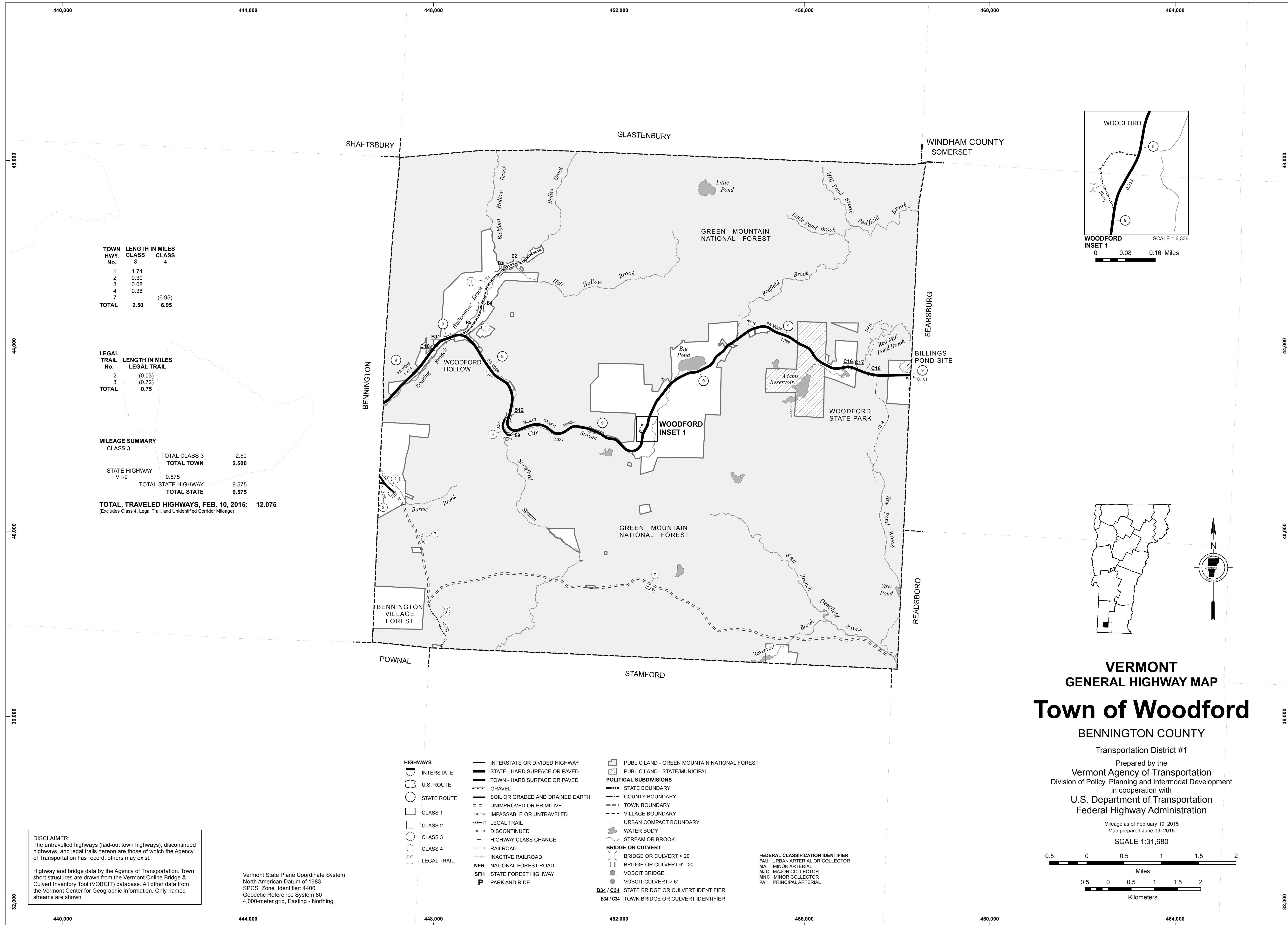


**VERMONT**  
**GENERAL HIGHWAY MAP**  
**Town of Winhall**

BENNINGTON COUNTY  
 Transportation District #1  
 Prepared by the  
 Vermont Agency of Transportation  
 Division of Policy, Planning and Intermodal Development  
 in cooperation with  
 U.S. Department of Transportation  
 Federal Highway Administration







TOWN HWY. No.	LENGTH IN MILES CLASS 3	CLASS 4
1	1.74	
2	0.30	
3	0.08	
4	0.38	
7		(6.95)
<b>TOTAL</b>	<b>2.50</b>	<b>6.95</b>

LEGAL TRAIL No.	LENGTH IN MILES LEGAL TRAIL
2	(0.03)
3	(0.72)
<b>TOTAL</b>	<b>0.75</b>

**MILEAGE SUMMARY CLASS 3**

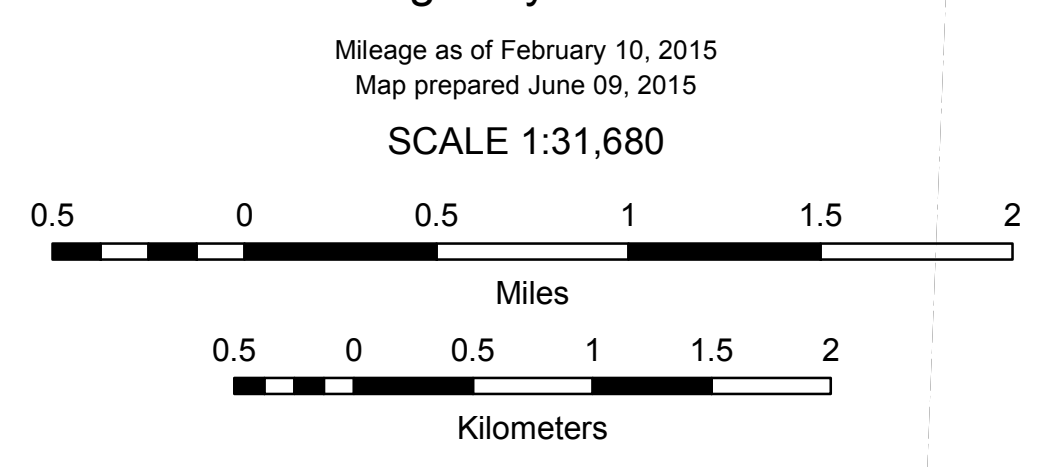
TOTAL CLASS 3	2.50
<b>TOTAL TOWN</b>	<b>2.500</b>
STATE HIGHWAY VT-9	9.575
<b>TOTAL STATE HIGHWAY</b>	<b>9.575</b>
<b>TOTAL STATE</b>	<b>9.575</b>

**TOTAL, TRAVELED HIGHWAYS, FEB. 10, 2015: 12.075**  
(Excludes Class 4, Legal Trail, and Unidentified Corridor Mileage)

**VERMONT GENERAL HIGHWAY MAP**  
**Town of Woodford**

BENNINGTON COUNTY  
Transportation District #1

Prepared by the  
Vermont Agency of Transportation  
Division of Policy, Planning and Intermodal Development  
in cooperation with  
U.S. Department of Transportation  
Federal Highway Administration



- HIGHWAYS**
- INTERSTATE
  - U.S. ROUTE
  - STATE ROUTE
  - CLASS 1
  - CLASS 2
  - CLASS 3
  - CLASS 4
  - LEGAL TRAIL
- INTERSTATE OR DIVIDED HIGHWAY  
STATE - HARD SURFACE OR PAVED  
TOWN - HARD SURFACE OR PAVED  
GRAVEL  
SOIL OR GRADED AND DRAINED EARTH  
UNIMPROVED OR PRIMITIVE  
IMPASSABLE OR UNTRAVELED  
LEGAL TRAIL  
DISCONTINUED  
HIGHWAY CLASS CHANGE  
RAILROAD  
INACTIVE RAILROAD  
NATIONAL FOREST ROAD  
STATE FOREST HIGHWAY  
PARK AND RIDE
- PUBLIC LAND - GREEN MOUNTAIN NATIONAL FOREST  
PUBLIC LAND - STATE/MUNICIPAL
- POLITICAL SUBDIVISIONS**
- STATE BOUNDARY
  - COUNTY BOUNDARY
  - TOWN BOUNDARY
  - VILLAGE BOUNDARY
  - URBAN COMPACT BOUNDARY
  - WATER BODY
  - STREAM OR BROOK
- BRIDGE OR CULVERT**
- BRIDGE OR CULVERT > 20'
  - BRIDGE OR CULVERT 6' - 20'
  - VOBCIT BRIDGE
  - VOBCIT CULVERT > 6'
  - STATE BRIDGE OR CULVERT IDENTIFIER
  - TOWN BRIDGE OR CULVERT IDENTIFIER
- FEDERAL CLASSIFICATION IDENTIFIER  
FAU URBAN ARTERIAL OR COLLECTOR  
MA MINOR ARTERIAL  
MJC MAJOR COLLECTOR  
MNC MINOR COLLECTOR  
PA PRINCIPAL ARTERIAL

**DISCLAIMER:**  
The untraveled highways (laid-out town highways), discontinued highways, and legal trails hereon are those of which the Agency of Transportation has record; others may exist.

Highway and bridge data by the Agency of Transportation. Town short structures are drawn from the Vermont Online Bridge & Culvert Inventory Tool (VOBCIT) database. All other data from the Vermont Center for Geographic Information. Only named streams are shown.

Vermont State Plane Coordinate System  
North American Datum of 1983  
SPCS\_Zone\_Identifier: 4400  
Geodetic Reference System 80  
4,000-meter grid, Easting - Northing