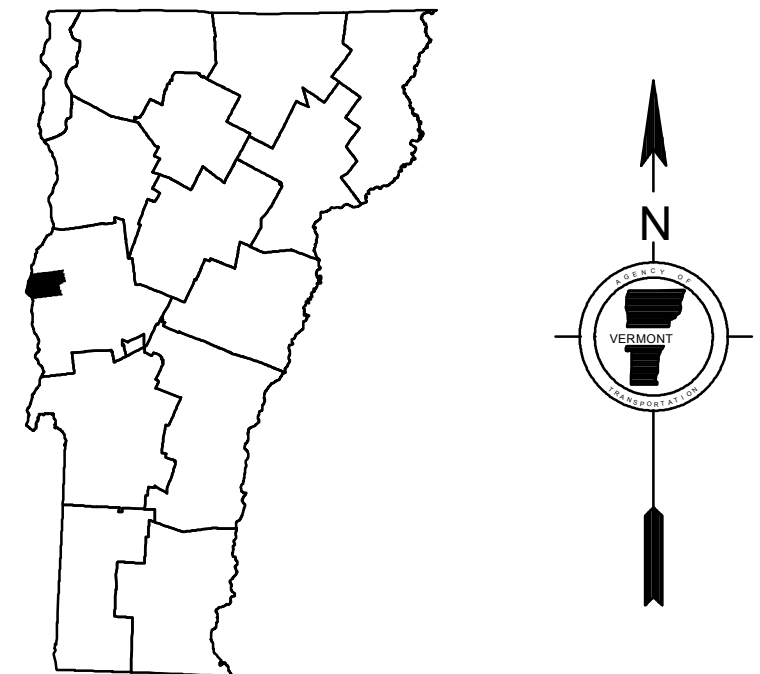
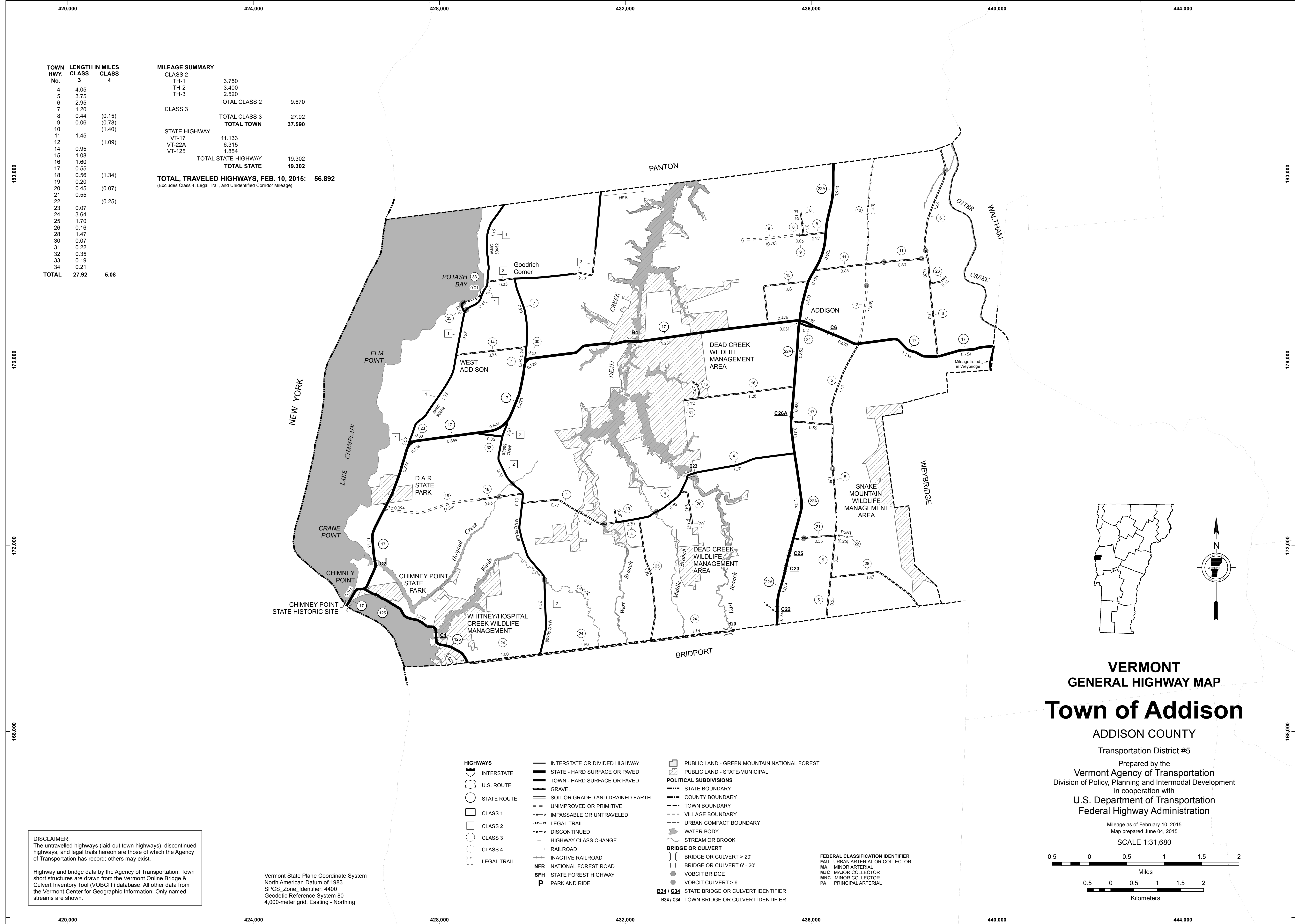


TOWN HWY. No.	LENGTH IN MILES CLASS 3	CLASS 4
4	4.05	
5	3.75	
6	2.95	
7	1.20	
8	0.44	(0.15)
9	0.06	(0.78)
10		(1.40)
11	1.45	
12		(1.09)
14	0.95	
15	1.08	
16	1.60	
17	0.55	
18	0.56	(1.34)
19	0.20	
20	0.45	(0.07)
21	0.55	
22		(0.25)
23	0.07	
24	3.64	
25	1.70	
26	0.16	
28	1.47	
30	0.07	
31	0.22	
32	0.35	
33	0.19	
34	0.21	
TOTAL	27.92	5.08

MILEAGE SUMMARY

CLASS 2		
TH-1	3.750	
TH-2	3.400	
TH-3	2.520	
TOTAL CLASS 2	9.670	
CLASS 3		
TOTAL CLASS 3	27.92	
TOTAL TOWN	37.590	
STATE HIGHWAY		
VT-17	11.133	
VT-22A	6.315	
VT-125	1.854	
TOTAL STATE HIGHWAY	19.302	
TOTAL STATE	19.302	
TOTAL, TRAVELED HIGHWAYS, FEB. 10, 2015:	56.892	

(Excludes Class 4, Legal Trail, and Unidentified Corridor Mileage)



VERMONT
GENERAL HIGHWAY MAP
Town of Addison

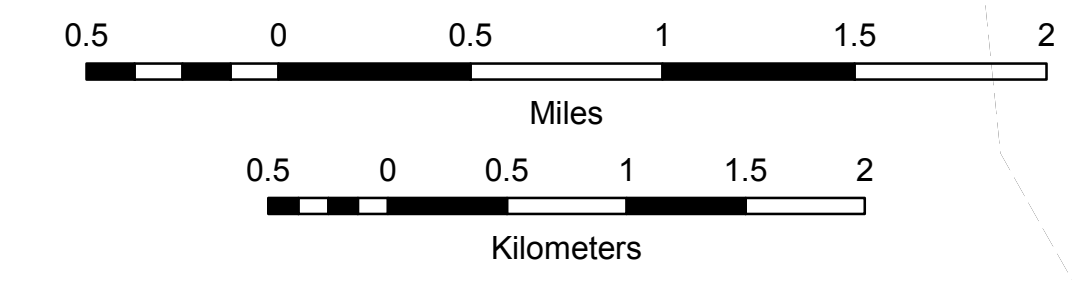
ADDISON COUNTY

Transportation District #5

Prepared by the
 Vermont Agency of Transportation
 Division of Policy, Planning and Intermodal Development
 in cooperation with
 U.S. Department of Transportation
 Federal Highway Administration

Mileage as of February 10, 2015
 Map prepared June 04, 2015

SCALE 1:31,680

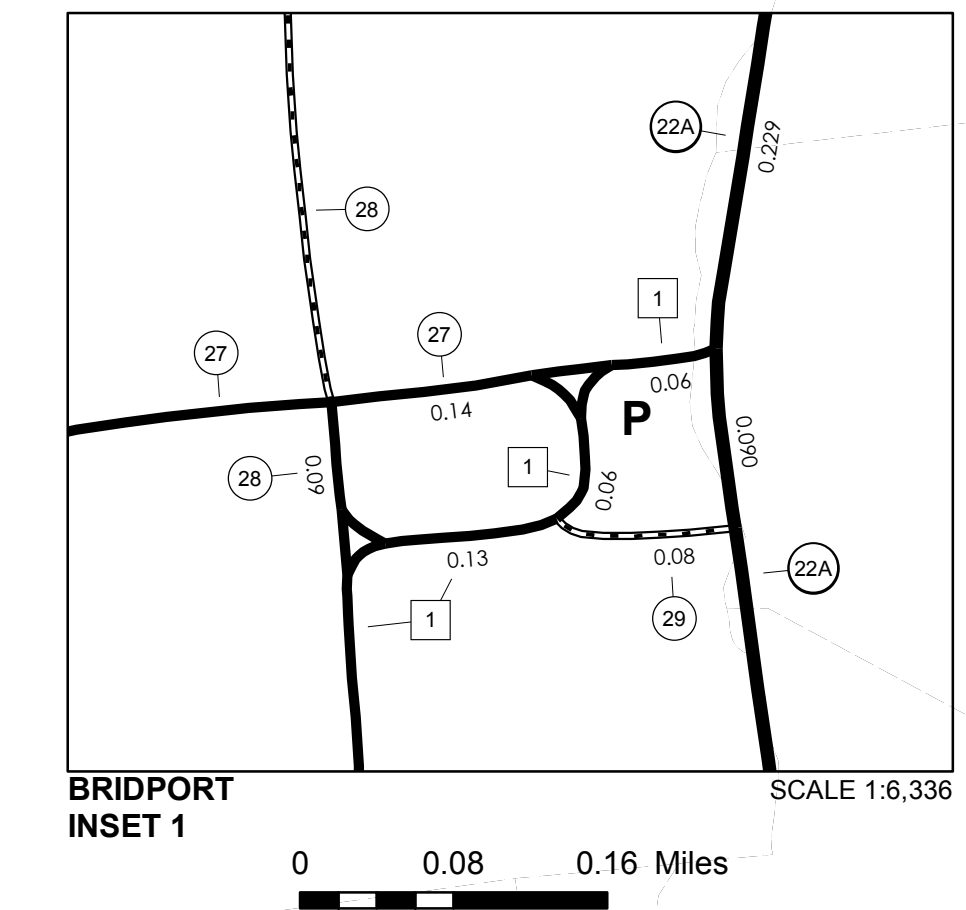
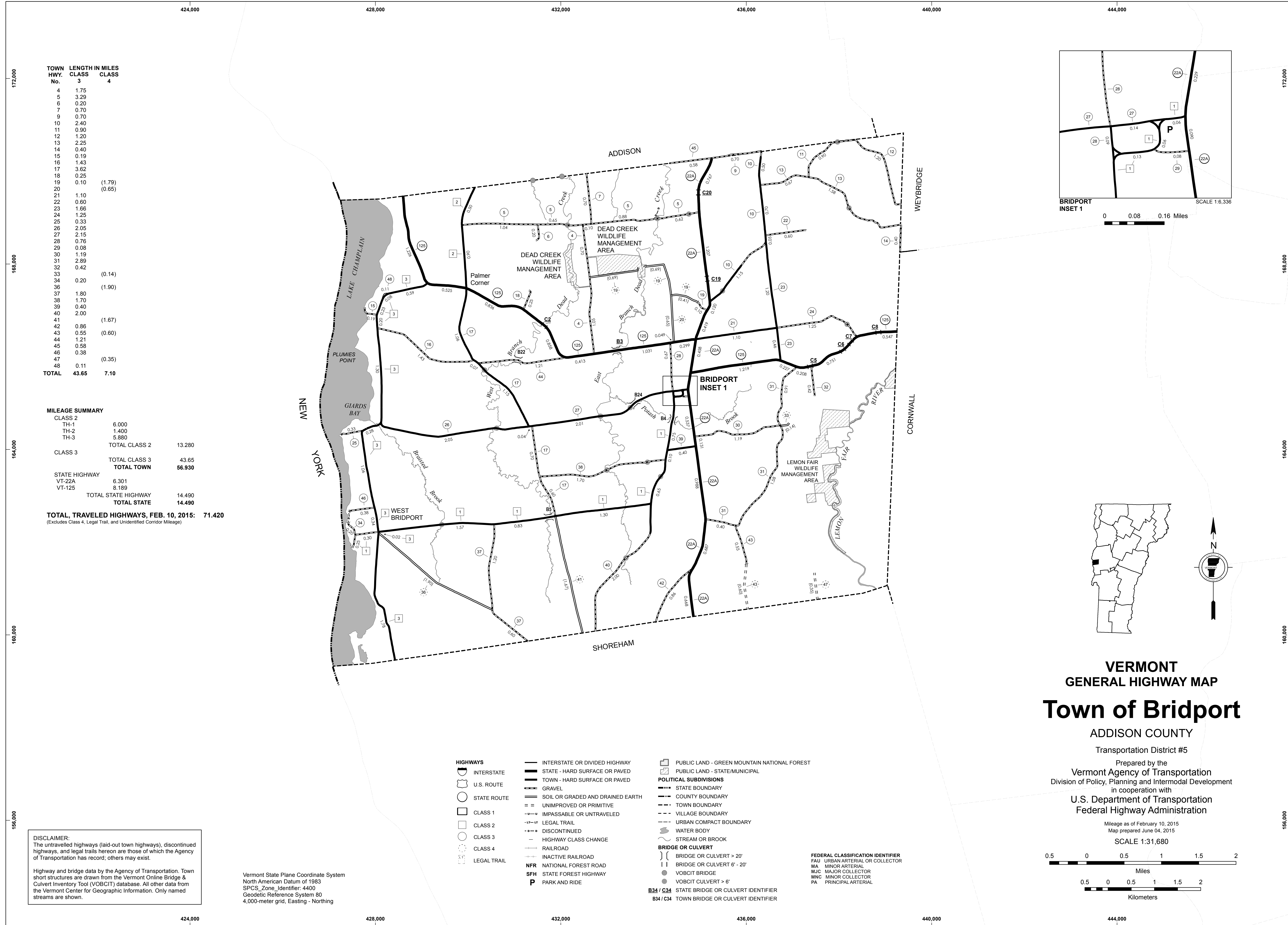


- HIGHWAYS**
- INTERSTATE
 - U.S. ROUTE
 - STATE ROUTE
 - CLASS 1
 - CLASS 2
 - CLASS 3
 - CLASS 4
 - LEGAL TRAIL
- INTERSTATE OR DIVIDED HIGHWAY
 STATE - HARD SURFACE OR PAVED
 TOWN - HARD SURFACE OR PAVED
 GRAVEL
 SOIL OR GRADED AND DRAINED EARTH
 UNIMPROVED OR PRIMITIVE
 IMPASSABLE OR UNTRAVELED
 LEGAL TRAIL
 DISCONTINUED
 HIGHWAY CLASS CHANGE
 RAILROAD
 INACTIVE RAILROAD
 NATIONAL FOREST ROAD
 STATE FOREST HIGHWAY
 PARK AND RIDE
- PUBLIC LAND - GREEN MOUNTAIN NATIONAL FOREST
 PUBLIC LAND - STATE/MUNICIPAL
- POLITICAL SUBDIVISIONS**
- STATE BOUNDARY
 - COUNTY BOUNDARY
 - TOWN BOUNDARY
 - VILLAGE BOUNDARY
 - URBAN COMPACT BOUNDARY
 - WATER BODY
 - STREAM OR BROOK
- BRIDGE OR CULVERT**
- BRIDGE OR CULVERT > 20'
 - BRIDGE OR CULVERT 6' - 20'
 - VOBCIT BRIDGE
 - VOBCIT CULVERT > 6'
 - STATE BRIDGE OR CULVERT IDENTIFIER
 - TOWN BRIDGE OR CULVERT IDENTIFIER
- FEDERAL CLASSIFICATION IDENTIFIER
 FAU URBAN ARTERIAL OR COLLECTOR
 MA MINOR ARTERIAL
 MJC MAJOR COLLECTOR
 MNC MINOR COLLECTOR
 PA PRINCIPAL ARTERIAL

DISCLAIMER:
 The untraveled highways (laid-out town highways), discontinued highways, and legal trails hereon are those of which the Agency of Transportation has record; others may exist.

Highway and bridge data by the Agency of Transportation. Town short structures are drawn from the Vermont Online Bridge & Culvert Inventory Tool (VOBCIT) database. All other data from the Vermont Center for Geographic Information. Only named streams are shown.

Vermont State Plane Coordinate System
 North American Datum of 1983
 SPCS_Zone_Identifier: 4400
 Geodetic Reference System 80
 4,000-meter grid, Easting - Northing



TOWN HWY. No.	LENGTH IN MILES CLASS 3	CLASS 4
4	1.75	
5	3.29	
6	0.20	
7	0.70	
9	0.70	
10	2.40	
11	0.90	
12	1.20	
13	2.25	
14	0.40	
15	0.19	
16	1.43	
17	3.62	
18	0.25	
19	0.10	(1.79)
20		(0.65)
21	1.10	
22	0.60	
23	1.66	
24	1.25	
25	0.33	
26	2.05	
27	2.15	
28	0.76	
29	0.08	
30	1.19	
31	2.89	
32	0.42	
33		(0.14)
34	0.20	
36		(1.90)
37	1.80	
38	1.70	
39	0.40	
40	2.00	
41		(1.67)
42	0.86	
43	0.55	(0.60)
44	1.21	
45	0.58	
46	0.38	
47		(0.35)
48	0.11	
TOTAL	43.65	7.10

MILEAGE SUMMARY

CLASS 2		
TH-1	6.000	
TH-2	1.400	
TH-3	5.880	
TOTAL CLASS 2	13.280	
CLASS 3		
TOTAL CLASS 3	43.65	
TOTAL TOWN	56.930	
STATE HIGHWAY		
VT-22A	6.301	
VT-125	8.189	
TOTAL STATE HIGHWAY	14.490	
TOTAL STATE	14.490	
TOTAL TRAVELED HIGHWAYS, FEB. 10, 2015:	71.420	
<small>(Excludes Class 4, Legal Trail, and Unidentified Corridor Mileage)</small>		

- HIGHWAYS**
- INTERSTATE
 - U.S. ROUTE
 - STATE ROUTE
 - CLASS 1
 - CLASS 2
 - CLASS 3
 - CLASS 4
 - LEGAL TRAIL
 - INTERSTATE OR DIVIDED HIGHWAY
 - STATE - HARD SURFACE OR PAVED
 - TOWN - HARD SURFACE OR PAVED
 - GRAVEL
 - SOIL OR GRADED AND DRAINED EARTH
 - UNIMPROVED OR PRIMITIVE
 - IMPASSABLE OR UNTRAVELED
 - LEGAL TRAIL
 - DISCONTINUED
 - HIGHWAY CLASS CHANGE
 - RAILROAD
 - INACTIVE RAILROAD
 - NFR NATIONAL FOREST ROAD
 - SFH STATE FOREST HIGHWAY
 - PARK AND RIDE
 - PUBLIC LAND - GREEN MOUNTAIN NATIONAL FOREST
 - PUBLIC LAND - STATE/MUNICIPAL
 - POLITICAL SUBDIVISIONS**
 - STATE BOUNDARY
 - COUNTY BOUNDARY
 - TOWN BOUNDARY
 - VILLAGE BOUNDARY
 - URBAN COMPACT BOUNDARY
 - WATER BODY
 - STREAM OR BROOK
 - BRIDGE OR CULVERT**
 - BRIDGE OR CULVERT > 20'
 - BRIDGE OR CULVERT 6' - 20'
 - VOBCIT BRIDGE
 - VOBCIT CULVERT > 6'
 - STATE BRIDGE OR CULVERT IDENTIFIER
 - TOWN BRIDGE OR CULVERT IDENTIFIER
 - FEDERAL CLASSIFICATION IDENTIFIER
 - FAU URBAN ARTERIAL OR COLLECTOR
 - MA MINOR ARTERIAL
 - MJC MAJOR COLLECTOR
 - MNC MINOR COLLECTOR
 - PA PRINCIPAL ARTERIAL

DISCLAIMER:
The untraveled highways (laid-out town highways), discontinued highways, and legal trails hereon are those of which the Agency of Transportation has record; others may exist.

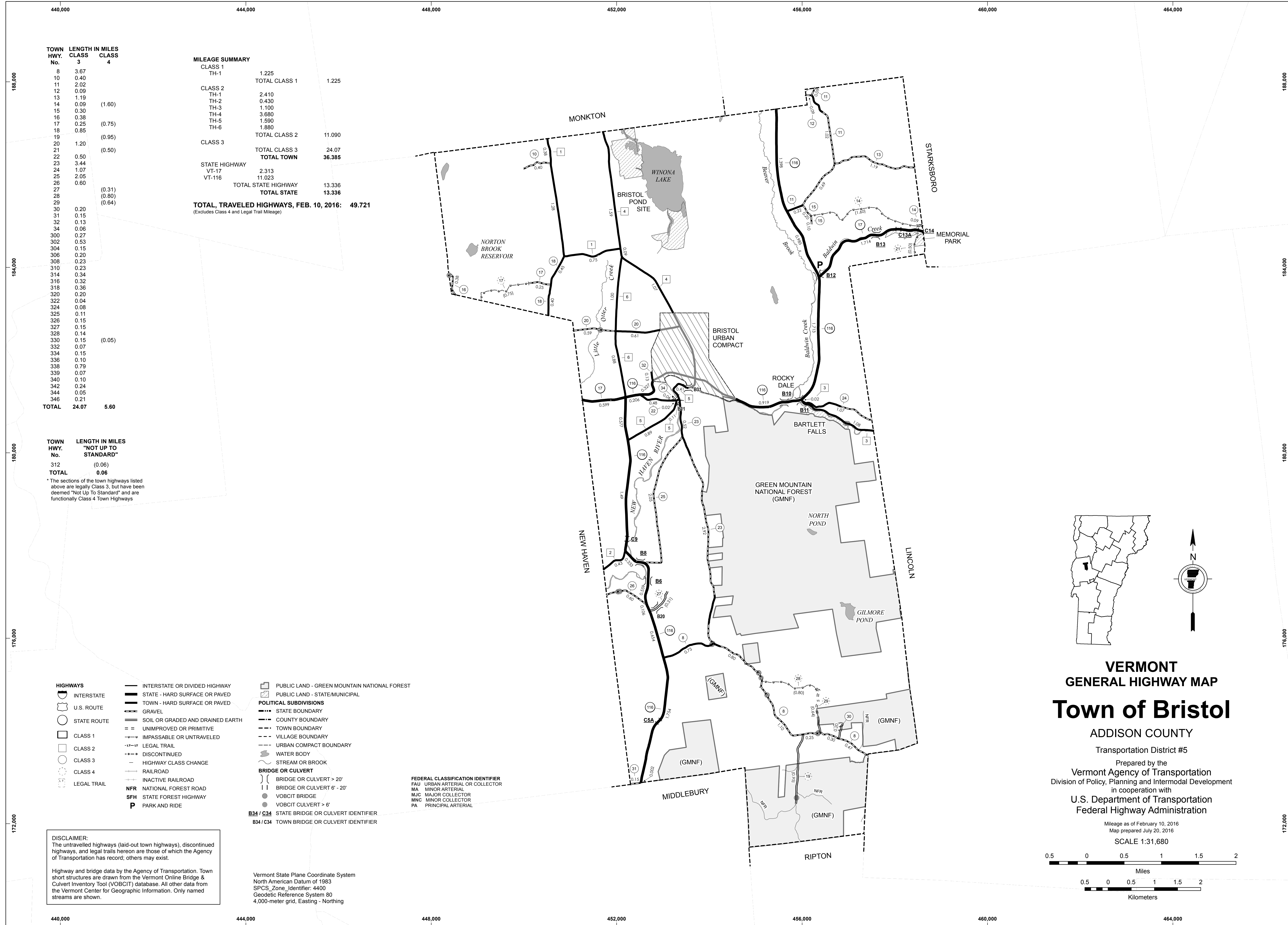
Highway and bridge data by the Agency of Transportation. Town short structures are drawn from the Vermont Online Bridge & Culvert Inventory Tool (VOBCIT) database. All other data from the Vermont Center for Geographic Information. Only named streams are shown.

Vermont State Plane Coordinate System
North American Datum of 1983
SPCS_Zone_Identifier: 4400
Geodetic Reference System 80
4,000-meter grid, Easting - Northing

VERMONT
GENERAL HIGHWAY MAP
Town of Bridport
ADDISON COUNTY
Transportation District #5

Prepared by the
Vermont Agency of Transportation
Division of Policy, Planning and Intermodal Development
in cooperation with
U.S. Department of Transportation
Federal Highway Administration

Mileage as of February 10, 2015
Map prepared June 04, 2015
SCALE 1:31,680



TOWN HWY. No.	LENGTH IN MILES CLASS 3	LENGTH IN MILES CLASS 4
8	3.67	
10	0.40	
11	2.02	
12	0.09	
13	1.19	
14	0.09	(1.60)
15	0.30	
16	0.38	
17	0.25	(0.75)
18	0.85	
19		(0.95)
20	1.20	
21		(0.50)
22	0.50	
23	3.44	
24	1.07	
25	2.05	
26	0.60	
27		(0.31)
28		(0.80)
29		(0.64)
30	0.20	
31	0.15	
32	0.13	
34	0.06	
300	0.27	
302	0.53	
304	0.15	
306	0.20	
308	0.23	
310	0.23	
314	0.34	
316	0.32	
318	0.36	
320	0.20	
322	0.04	
324	0.08	
325	0.11	
326	0.15	
327	0.15	
328	0.14	
330	0.15	(0.05)
332	0.07	
334	0.15	
336	0.10	
338	0.79	
339	0.07	
340	0.10	
342	0.24	
344	0.05	
346	0.21	
TOTAL	24.07	5.60

MILEAGE SUMMARY

CLASS	LENGTH	TOTAL
CLASS 1		
TH-1	1.225	
TOTAL CLASS 1		1.225
CLASS 2		
TH-1	2.410	
TH-2	0.430	
TH-3	1.100	
TH-4	3.680	
TH-5	1.590	
TH-6	1.880	
TOTAL CLASS 2		11.090
CLASS 3		
TOTAL CLASS 3		24.07
TOTAL TOWN		36.385
STATE HIGHWAY		
VT-17	2.313	
VT-116	11.023	
TOTAL STATE HIGHWAY		13.336
TOTAL STATE		13.336
TOTAL, TRAVELED HIGHWAYS, FEB. 10, 2016:		49.721

(Excludes Class 4 and Legal Trail Mileage)

TOWN HWY. No.	LENGTH IN MILES "NOT UP TO STANDARD"
312	(0.06)
TOTAL	0.06

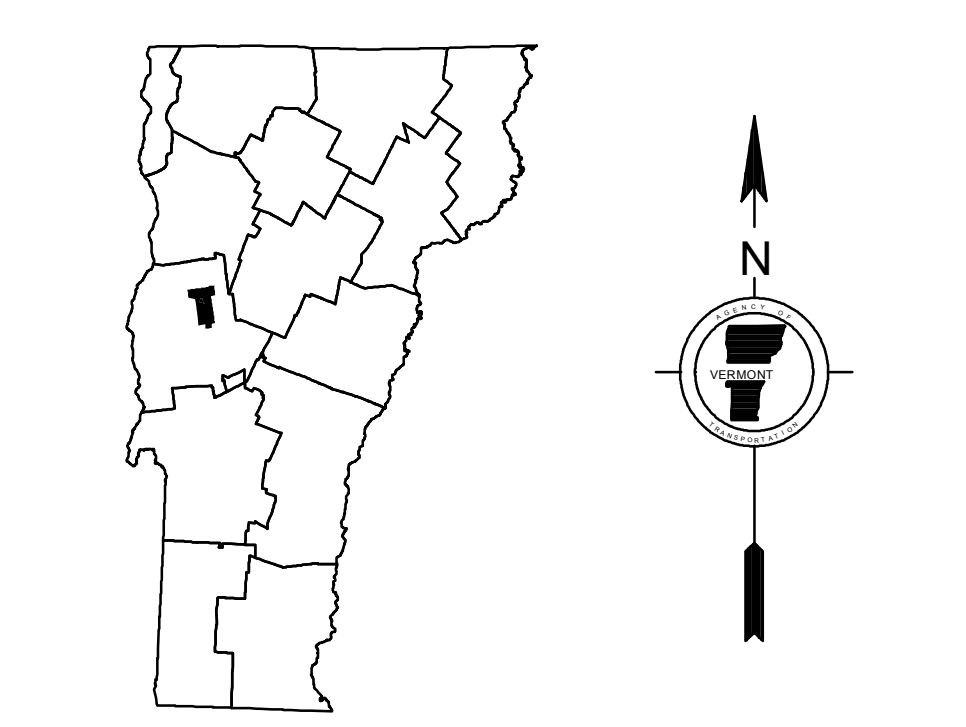
*The sections of the town highways listed above are legally Class 3, but have been deemed "Not Up To Standard" and are functionally Class 4 Town Highways

- HIGHWAYS**
- INTERSTATE OR DIVIDED HIGHWAY
 - STATE - HARD SURFACE OR PAVED
 - TOWN - HARD SURFACE OR PAVED
 - GRAVEL
 - SOIL OR GRADED AND DRAINED EARTH
 - UNIMPROVED OR PRIMITIVE
 - IMPASSABLE OR UNTRAVELED
 - LEGAL TRAIL
 - DISCONTINUED
 - HIGHWAY CLASS CHANGE
 - RAILROAD
 - INACTIVE RAILROAD
 - NFR NATIONAL FOREST ROAD
 - SFH STATE FOREST HIGHWAY
 - P PARK AND RIDE
- POLITICAL SUBDIVISIONS**
- STATE BOUNDARY
 - COUNTY BOUNDARY
 - TOWN BOUNDARY
 - VILLAGE BOUNDARY
 - URBAN COMPACT BOUNDARY
 - WATER BODY
 - STREAM OR BROOK
- BRIDGE OR CULVERT**
- BRIDGE OR CULVERT > 20'
 - BRIDGE OR CULVERT 6' - 20'
 - VOBCIT BRIDGE
 - VOBCIT CULVERT > 6'
 - B34 / C34 STATE BRIDGE OR CULVERT IDENTIFIER
 - B34 / C34 TOWN BRIDGE OR CULVERT IDENTIFIER
- FEDERAL CLASSIFICATION IDENTIFIER**
- FAU URBAN ARTERIAL OR COLLECTOR
 - MA MINOR ARTERIAL
 - MJC MAJOR COLLECTOR
 - MNC MINOR COLLECTOR
 - PA PRINCIPAL ARTERIAL
- PUBLIC LAND - GREEN MOUNTAIN NATIONAL FOREST**
- PUBLIC LAND - STATE/MUNICIPAL

DISCLAIMER:
The untraveled highways (laid-out town highways), discontinued highways, and legal trails hereon are those of which the Agency of Transportation has record; others may exist.

Highway and bridge data by the Agency of Transportation. Town short structures are drawn from the Vermont Online Bridge & Culvert Inventory Tool (VOBCIT) database. All other data from the Vermont Center for Geographic Information. Only named streams are shown.

Vermont State Plane Coordinate System
North American Datum of 1983
SPCS_Zone_Identifier: 4400
Geodetic Reference System 80
4,000-meter grid, Easting - Northing



VERMONT
GENERAL HIGHWAY MAP
Town of Bristol
ADDISON COUNTY
Transportation District #5
Prepared by the
Vermont Agency of Transportation
Division of Policy, Planning and Intermodal Development
in cooperation with
U.S. Department of Transportation
Federal Highway Administration

Mileage as of February 10, 2016
Map prepared July 20, 2016
SCALE 1:31,680

TOWN HWY. No.	LENGTH IN MILES CLASS 3	LENGTH IN MILES CLASS 4	TOWN ROAD NAME
300	0.27		PLANK RD
302	0.53		PINE ST
304	0.15		ELM ST
306	0.20		W PLEASANT ST
308	0.23		PLEASANT ST
310	0.23		CHURCH ST
314	0.34		LIBERTY ST
316	0.32		MUNSILL AVE
318	0.36		MAPLE ST
320	0.20		TAYLOR AVE
322	0.04		SCHOOL ST
324	0.08		PARK PL
325	0.11		MEADOW LN
326	0.15		CRESCENT ST
327	0.15		DEVINO LN
328	0.04		FITCH AV
328	0.10		FITCH AVE
330	0.15		SPRING ST
330		(0.05)	SPRING ST
332	0.07		LAWRENCE LN
334	0.15		GARFIELD ST
336	0.10		MOUNTAIN VIEW ST
338	0.79		MOUNTAIN ST
339	0.07		MOUNTAIN ST
340	0.10		BASIN ST
342	0.24		MOUNTAIN TER
344	0.05		HIGH ST
346	0.21		LOWER MEADOW LN
TOTAL	5.43	0.05	

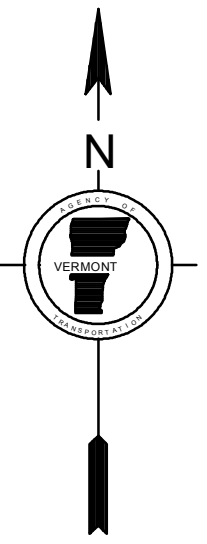
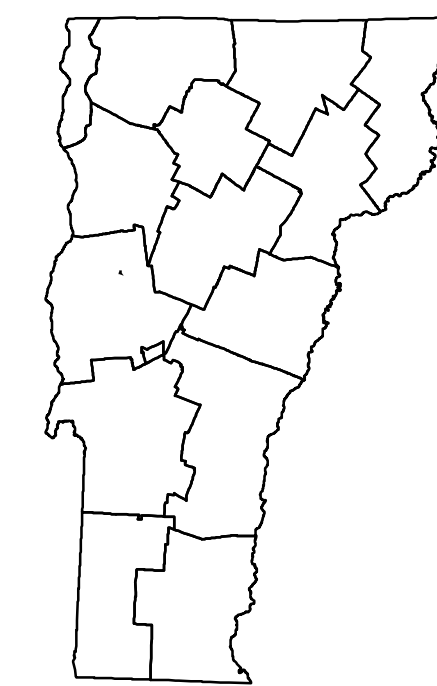
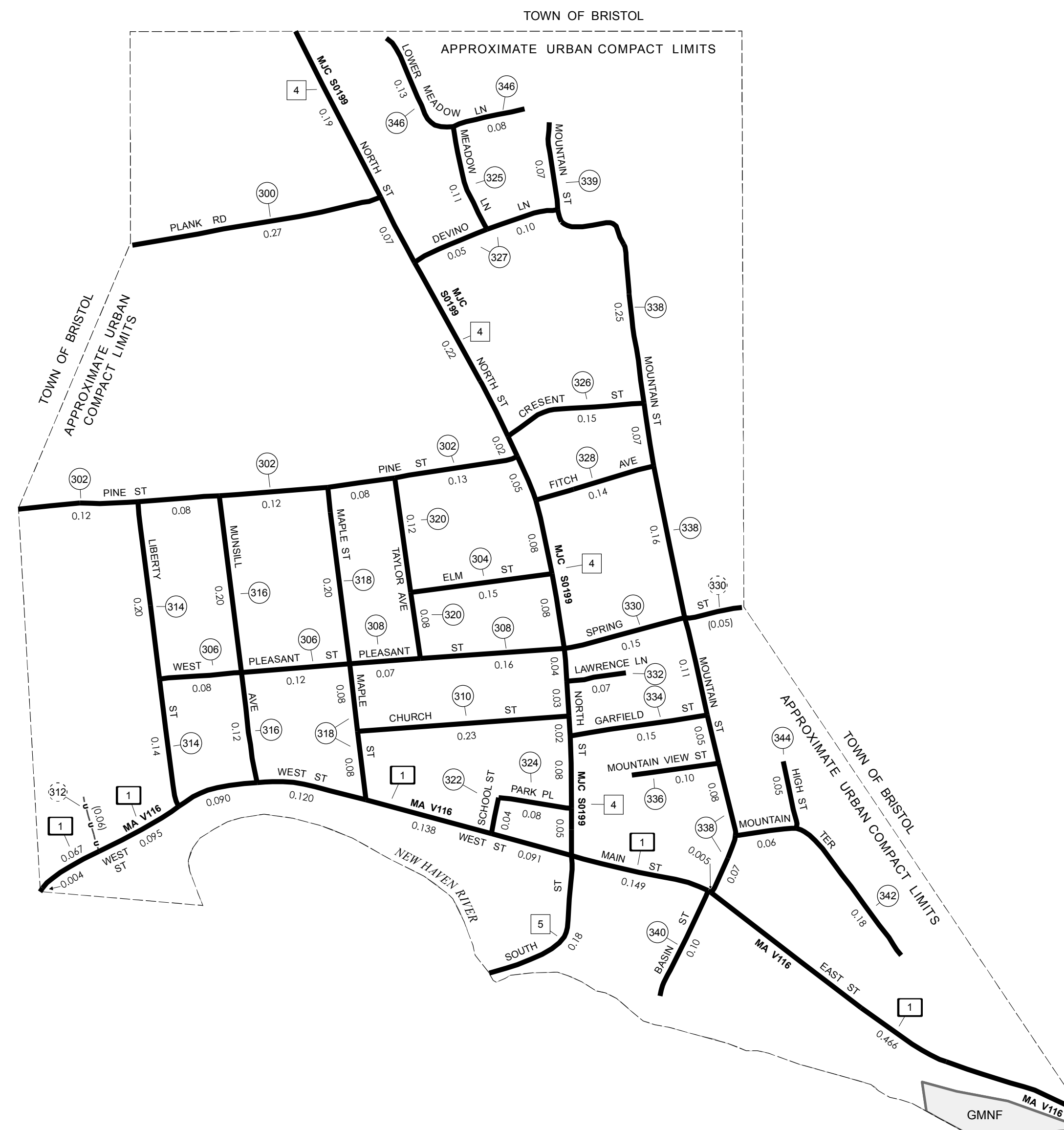
TOWN HWY. No.	LENGTH IN MILES "NOT UP TO STANDARD"
312	(0.06)
TOTAL	0.06

* The sections of the town highways listed above are legally Class 3, but have been deemed "Not Up To Standard" and are functionally Class 4 Town Highways

MILEAGE SUMMARY

CLASS 1	1.225	
TH-1		1.225
TOTAL CLASS 1		1.225
CLASS 2	0.930	
TH-4	0.180	
TOTAL CLASS 2		1.110
CLASS 3		
TOTAL CLASS 3		5.43
TOTAL TOWN		7.765
TOTAL STATE		0

TOTAL, TRAVELED HIGHWAYS, FEB. 10, 2016: 7.765
(Excludes Class 4 and Legal Trail Mileage)



HIGHWAYS		POLITICAL SUBDIVISIONS		BRIDGE OR CULVERT		FEDERAL CLASSIFICATION IDENTIFIER	
	INTERSTATE		PUBLIC LAND - GREEN MOUNTAIN NATIONAL FOREST		BRIDGE OR CULVERT > 20'		FAU URBAN ARTERIAL OR COLLECTOR
	STATE ROUTE		PUBLIC LAND - STATE/MUNICIPAL		BRIDGE OR CULVERT 6' - 20'		MA MINOR ARTERIAL
	U.S. ROUTE		STATE BOUNDARY		VOBCIT BRIDGE		MJC MAJOR COLLECTOR
	GRAVEL		COUNTY BOUNDARY		VOBCIT CULVERT > 6'		MNC MINOR COLLECTOR
	SOIL OR GRADED AND DRAINED EARTH		TOWN BOUNDARY		B34 / C34 STATE BRIDGE OR CULVERT IDENTIFIER		PA PRINCIPAL ARTERIAL
	UNIMPROVED OR PRIMITIVE		VILLAGE BOUNDARY		B34 / C34 TOWN BRIDGE OR CULVERT IDENTIFIER		
	IMPASSABLE OR UNTRAVELED		URBAN COMPACT BOUNDARY				
	LEGAL TRAIL		WATER BODY				
	DISCONTINUED		STREAM OR BROOK				
	HIGHWAY CLASS CHANGE						
	RAILROAD						
	INACTIVE RAILROAD						
	NFR NATIONAL FOREST ROAD						
	SFH STATE FOREST HIGHWAY						
	P PARK AND RIDE						

DISCLAIMER:
The untraveled highways (laid-out town highways), discontinued highways, and legal trails hereon are those of which the Agency of Transportation has record; others may exist.

Highway and bridge data by the Agency of Transportation. Town short structures are drawn from the Vermont Online Bridge & Culvert Inventory Tool (VOBCIT) database. All other data from the Vermont Center for Geographic Information. Only named streams are shown.

Vermont State Plane Coordinate System
North American Datum of 1983
SPCS_Zone_Identifier: 4400
Geodetic Reference System 80
2,000-meter grid, Easting - Northing

VERMONT GENERAL HIGHWAY MAP Urban Compact of Bristol

ADDISON COUNTY

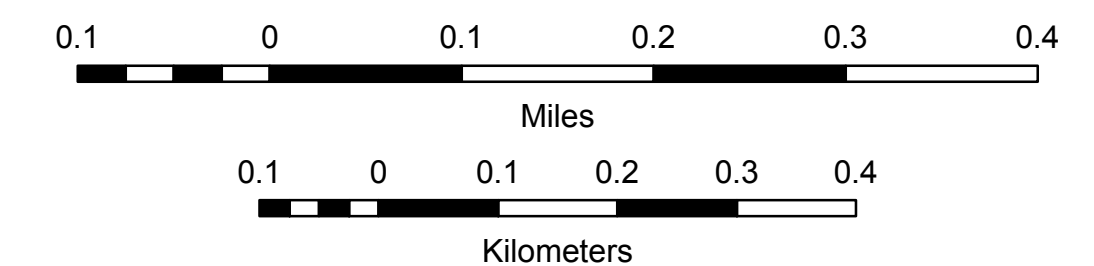
Transportation District #5

Prepared by the
Vermont Agency of Transportation
Division of Policy, Planning and Intermodal Development
in cooperation with
U.S. Department of Transportation
Federal Highway Administration

Mileage as of February 10, 2016

Map prepared July 21, 2016

SCALE 1:6,336



TOWN HWY. No.	LENGTH IN MILES CLASS 3	CLASS 4
4	3.45	
5	1.20	
6	2.55	
7	2.05	
8	1.40	
9	1.85	
11	0.09	
12	0.75	
13	0.43	
14	0.32	
15	0.10	
16	1.25	
17	0.55	
18	1.68	
19	1.35	
20	0.18	
21	1.13	
22	0.28	(1.02)
23		(0.10)
24	0.11	
25	1.75	
26	0.58	
27	1.14	
28	1.05	
29	0.03	(0.27)
30	0.11	
31		(0.02)
32	0.10	(0.07)
34	0.04	
35	0.10	
TOTAL	25.62	1.48

MILEAGE SUMMARY		
CLASS 2		
TH-1	2,200	
TH-2	2,490	
TH-3	1,900	
TOTAL CLASS 2		6,590
CLASS 3		
TOTAL CLASS 3		25.62
TOTAL TOWN		32.210
STATE HIGHWAY		
VT-30	6,359	
VT-74	2,882	
VT-125	4,265	
TOTAL STATE HIGHWAY		13,506
TOTAL STATE		13,506

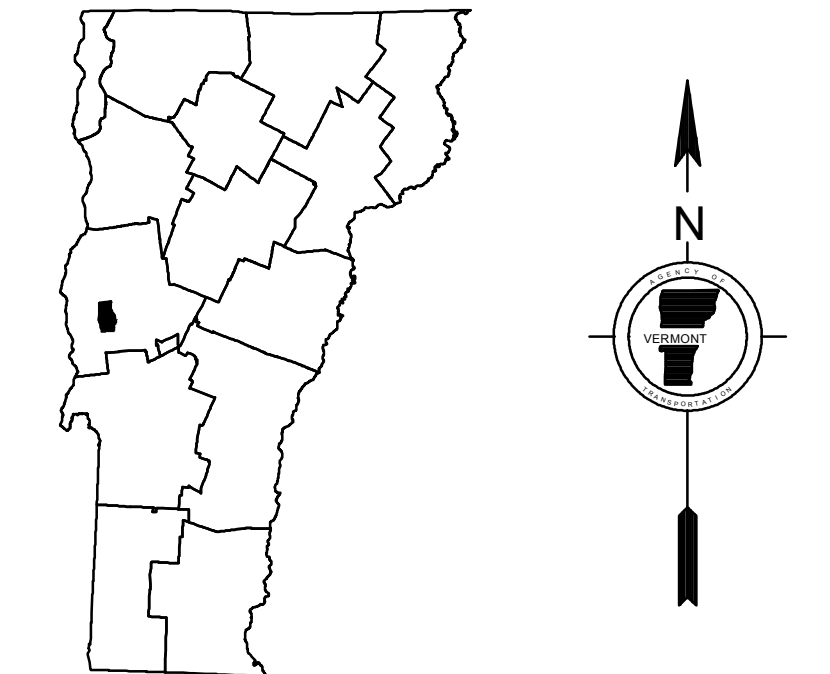
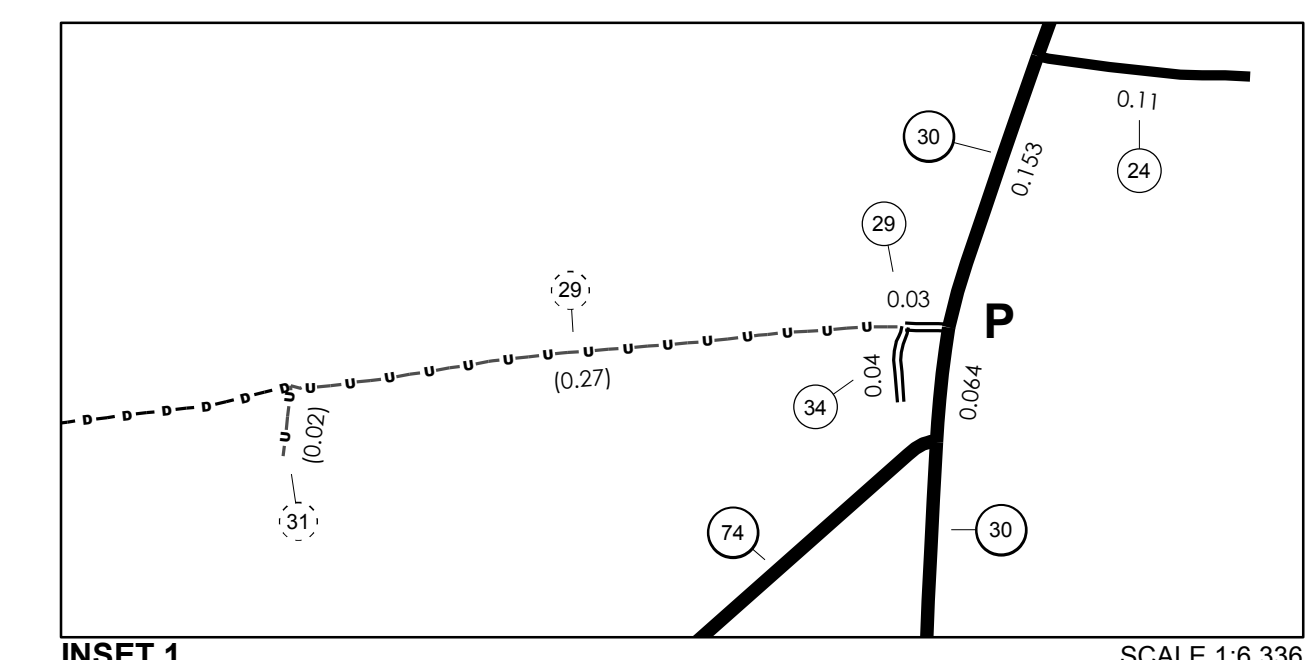
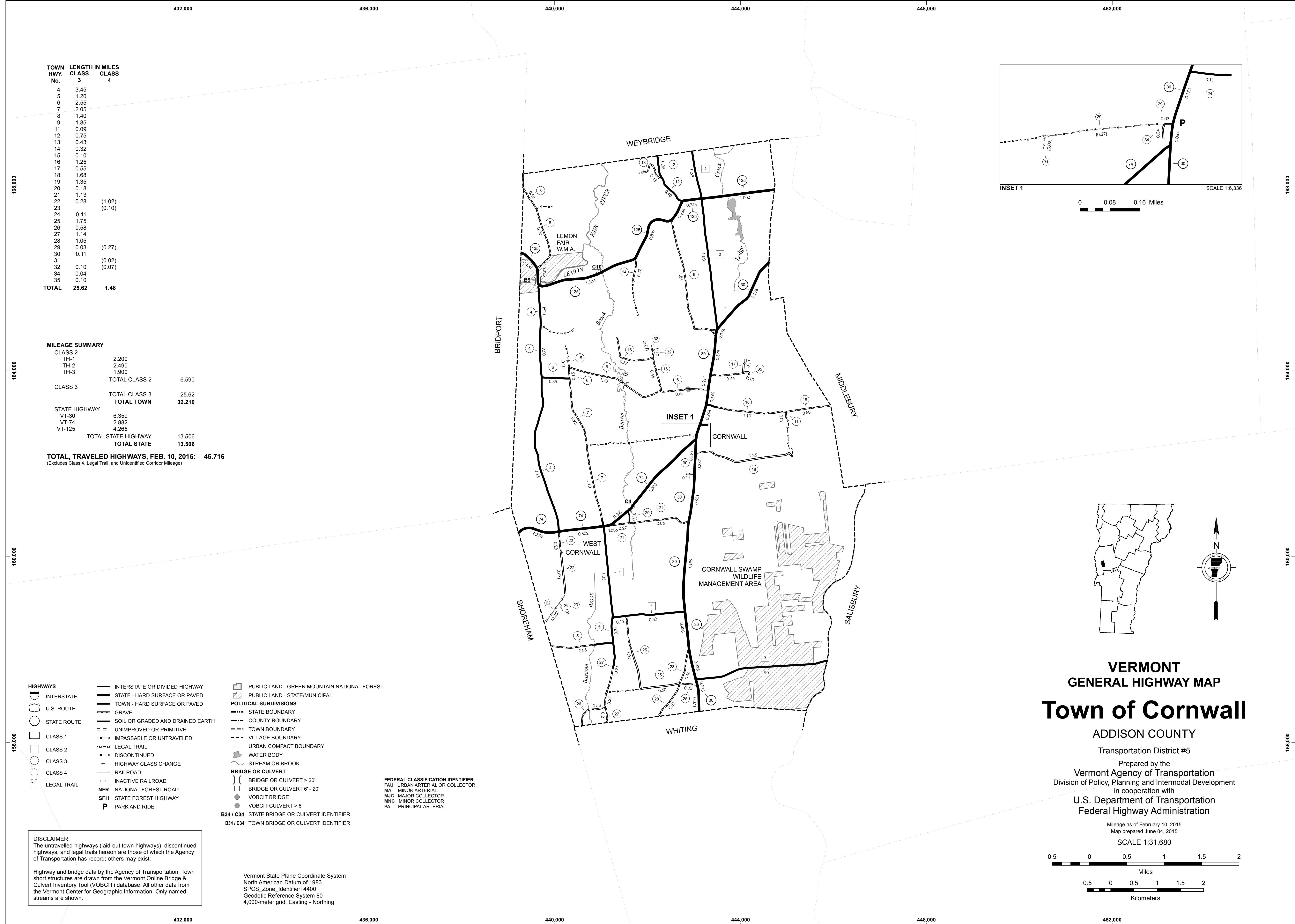
TOTAL TRAVELED HIGHWAYS, FEB. 10, 2015: 45.716
(Excludes Class 4, Legal Trail, and Unidentified Corridor Mileage)

- HIGHWAYS**
- INTERSTATE
- U.S. ROUTE
- STATE ROUTE
- CLASS 1
- CLASS 2
- CLASS 3
- CLASS 4
- LEGAL TRAIL
- INTERSTATE OR DIVIDED HIGHWAY
- STATE - HARD SURFACE OR PAVED
- TOWN - HARD SURFACE OR PAVED
- GRAVEL
- SOIL OR GRADED AND DRAINED EARTH
- UNIMPROVED OR PRIMITIVE
- IMPASSABLE OR UNTRAVELED
- LEGAL TRAIL
- DISCONTINUED
- HIGHWAY CLASS CHANGE
- RAILROAD
- INACTIVE RAILROAD
- NFR NATIONAL FOREST ROAD
- SFH STATE FOREST HIGHWAY
- P PARK AND RIDE
- PUBLIC LAND - GREEN MOUNTAIN NATIONAL FOREST
- PUBLIC LAND - STATE/MUNICIPAL
- POLITICAL SUBDIVISIONS**
- STATE BOUNDARY
- COUNTY BOUNDARY
- TOWN BOUNDARY
- VILLAGE BOUNDARY
- URBAN COMPACT BOUNDARY
- WATER BODY
- STREAM OR BROOK
- BRIDGE OR CULVERT**
- BRIDGE OR CULVERT > 20'
- BRIDGE OR CULVERT 6' - 20'
- VOBCIT BRIDGE
- VOBCIT CULVERT > 6'
- B34 / C34 STATE BRIDGE OR CULVERT IDENTIFIER
- B34 / C34 TOWN BRIDGE OR CULVERT IDENTIFIER
- FEDERAL CLASSIFICATION IDENTIFIER
- FAU URBAN ARTERIAL OR COLLECTOR
- MA MINOR ARTERIAL
- MJC MAJOR COLLECTOR
- MNC MINOR COLLECTOR
- PA PRINCIPAL ARTERIAL

DISCLAIMER:
 The untraveled highways (laid-out town highways), discontinued highways, and legal trails hereon are those of which the Agency of Transportation has record; others may exist.

Highway and bridge data by the Agency of Transportation. Town short structures are drawn from the Vermont Online Bridge & Culvert Inventory Tool (VOBCIT) database. All other data from the Vermont Center for Geographic Information. Only named streams are shown.

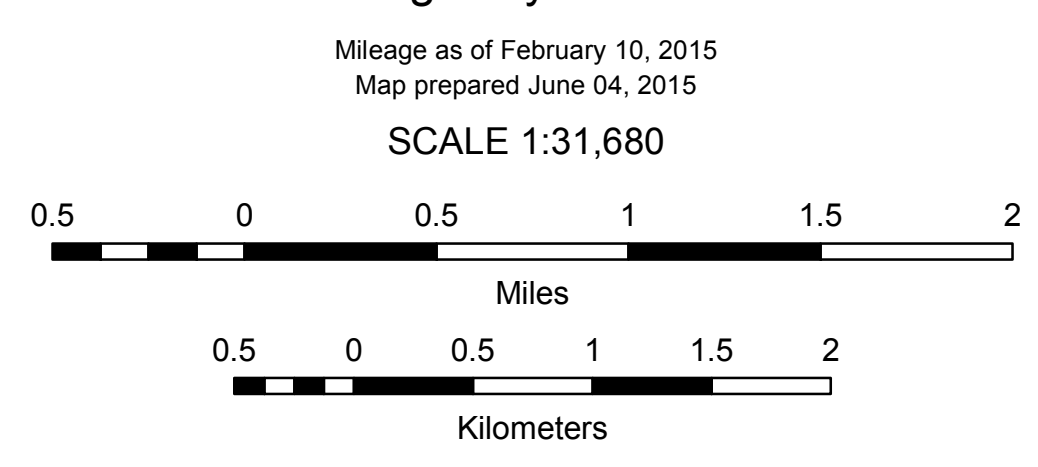
Vermont State Plane Coordinate System
 North American Datum of 1983
 SPCS_Zone_Identifier: 4400
 Geodetic Reference System 80
 4,000-meter grid, Easting - Northing

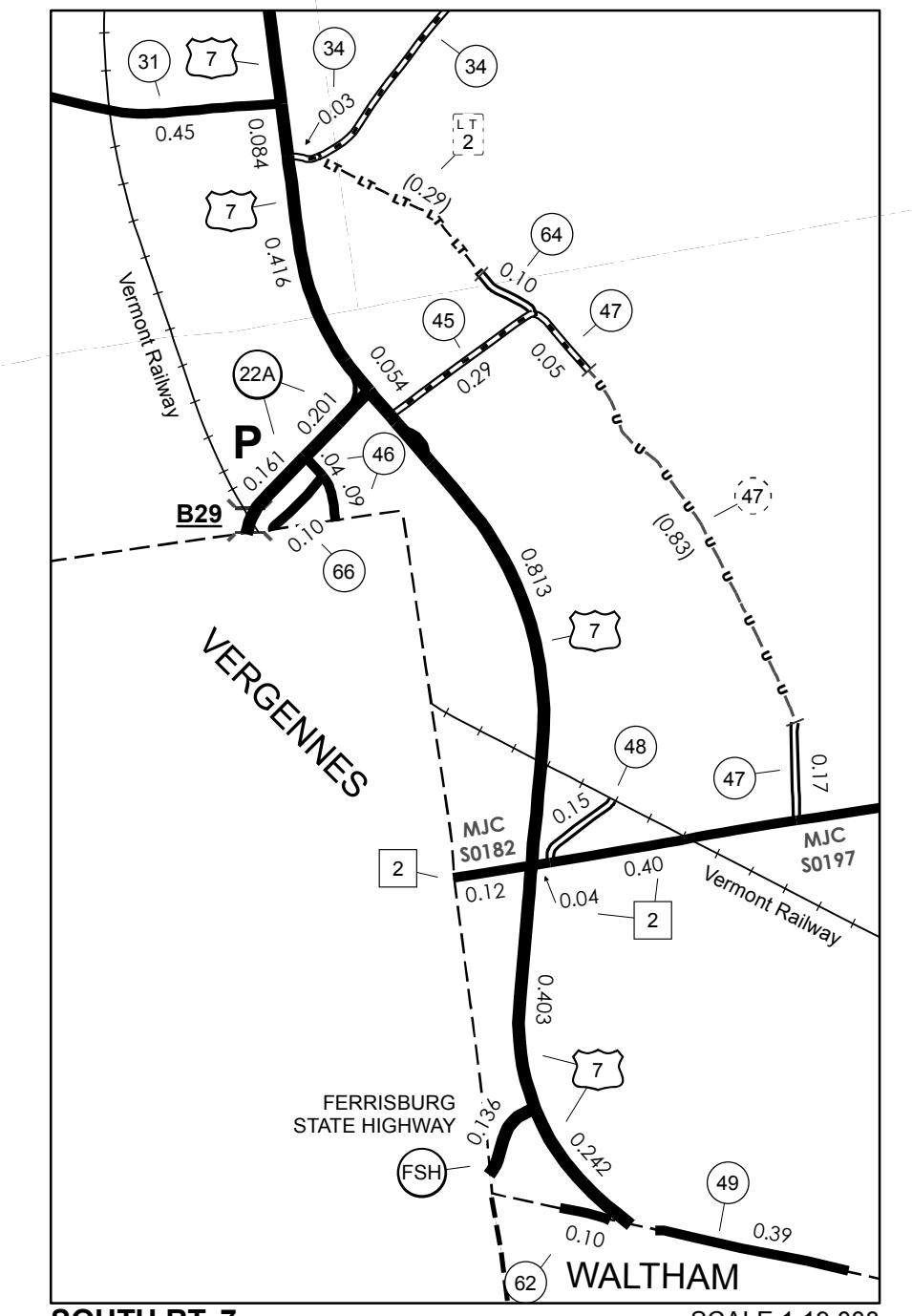
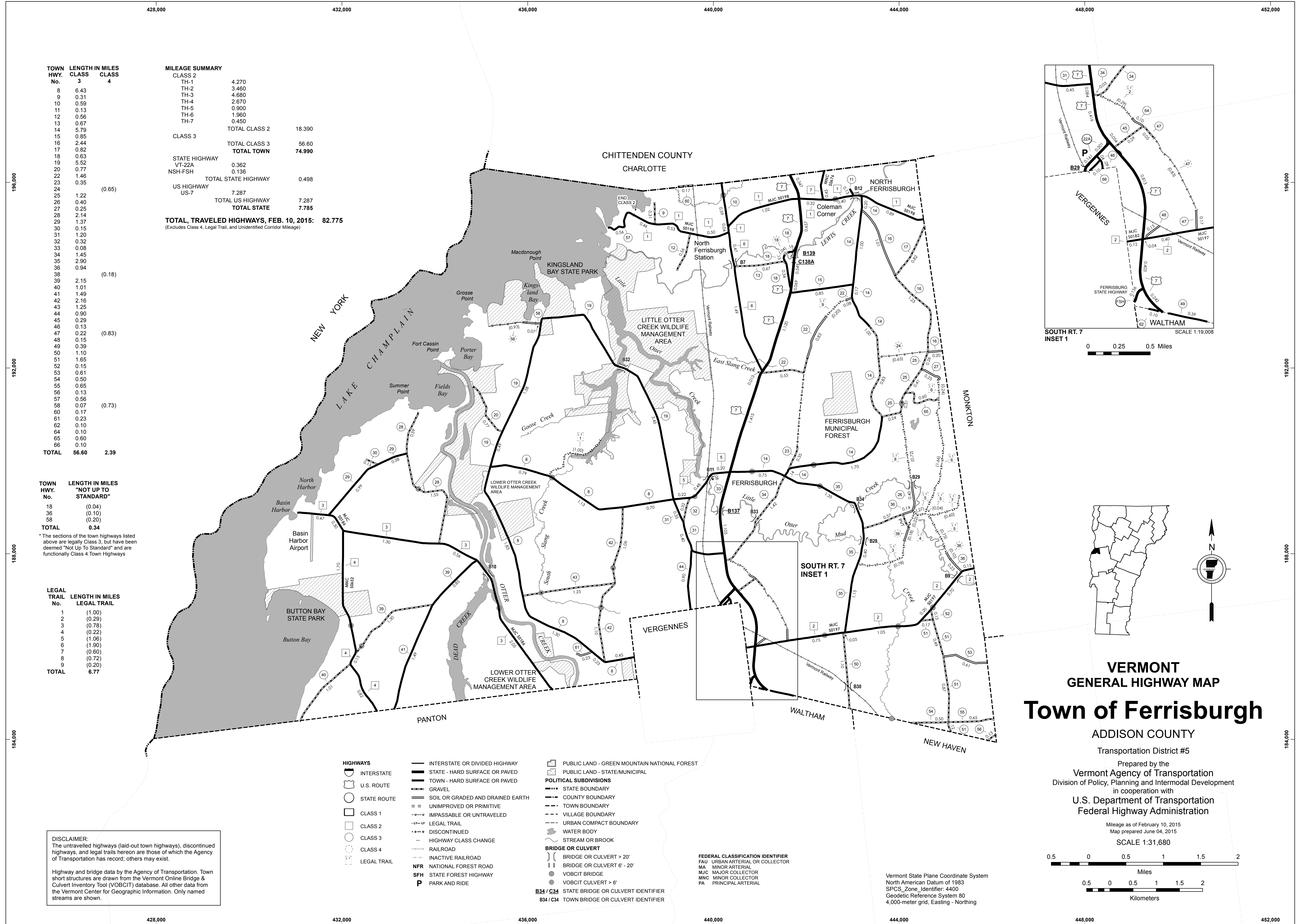


VERMONT GENERAL HIGHWAY MAP

Town of Cornwall

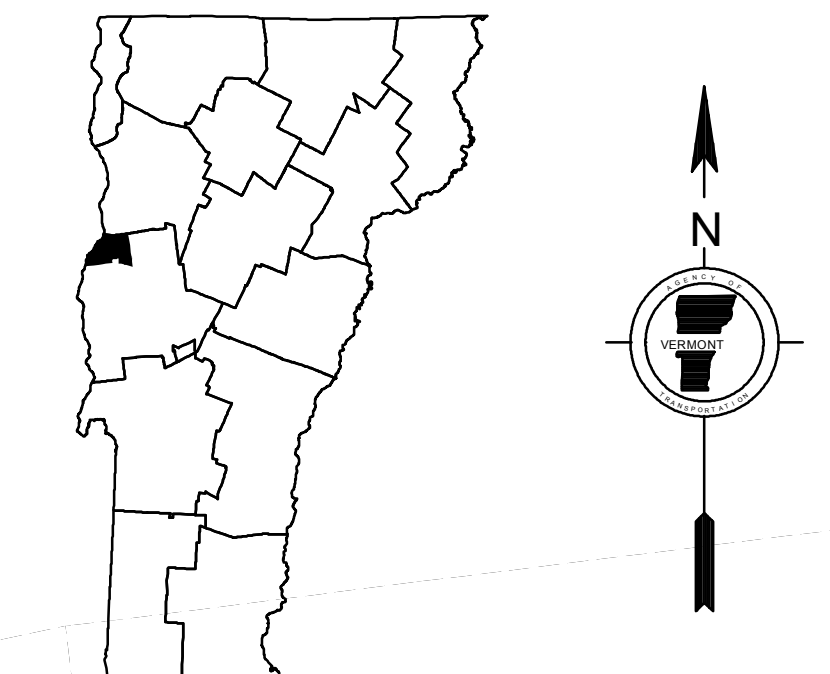
ADDISON COUNTY
 Transportation District #5
 Prepared by the
 Vermont Agency of Transportation
 Division of Policy, Planning and Intermodal Development
 in cooperation with
 U.S. Department of Transportation
 Federal Highway Administration





SOUTH RT. 7
INSET 1
SCALE 1:19,008

0 0.25 0.5 Miles



VERMONT GENERAL HIGHWAY MAP Town of Ferrisburgh

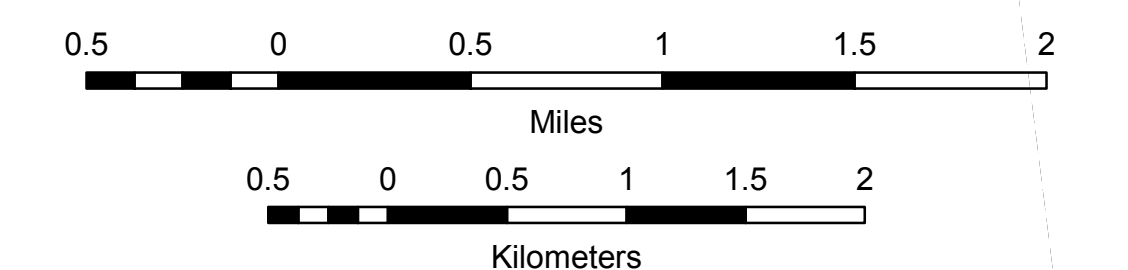
ADDISON COUNTY

Transportation District #5

Prepared by the
Vermont Agency of Transportation
Division of Policy, Planning and Intermodal Development
in cooperation with
U.S. Department of Transportation
Federal Highway Administration

Mileage as of February 10, 2015
Map prepared June 04, 2015

SCALE 1:31,680



TOWN HWY. No.	LENGTH IN MILES CLASS 3	LENGTH IN MILES CLASS 4	MILEAGE SUMMARY	
8	6.43		CLASS 2	
9	0.31		TH-1	4.270
10	0.59		TH-2	3.460
11	0.13		TH-3	4.680
12	0.56		TH-4	2.670
13	0.67		TH-5	0.900
14	5.79		TH-6	1.960
15	0.85		TH-7	0.450
16	2.44		TOTAL CLASS 2	18.390
17	0.82		CLASS 3	
18	0.63		TOTAL CLASS 3	56.60
19	5.52		TOTAL TOWN	74.990
20	0.77		STATE HIGHWAY	
22	1.46		VT-22A	0.362
23	0.35		NSH-FSH	0.136
24		(0.65)	TOTAL STATE HIGHWAY	0.498
25	1.22		US HIGHWAY	
26	0.40		US-7	7.287
27	0.25		TOTAL US HIGHWAY	7.287
28	2.14		TOTAL STATE	7.785
29	1.37		TOTAL, TRAVELED HIGHWAYS, FEB. 10, 2015: 82.775	
30	0.15		<small>(Excludes Class 4, Legal Trail, and Unidentified Corridor Mileage)</small>	
31	1.20			
32	0.32			
33	0.08			
34	1.45			
35	2.90			
36	0.94			
38		(0.18)		
39	2.15			
40	1.01			
41	1.49			
42	2.16			
43	1.25			
44	0.90			
45	0.29			
46	0.13			
47	0.22	(0.83)		
48	0.15			
49	0.39			
50	1.10			
51	1.65			
52	0.15			
53	0.61			
54	0.50			
55	0.65			
56	0.13			
57	0.56	(0.73)		
58	0.07			
60	0.17			
61	0.23			
62	0.10			
64	0.10			
65	0.60			
66	0.10			
TOTAL	56.60	2.39		

TOWN HWY. No.	LENGTH IN MILES "NOT UP TO STANDARD"
18	(0.04)
36	(0.10)
58	(0.20)
TOTAL	0.34

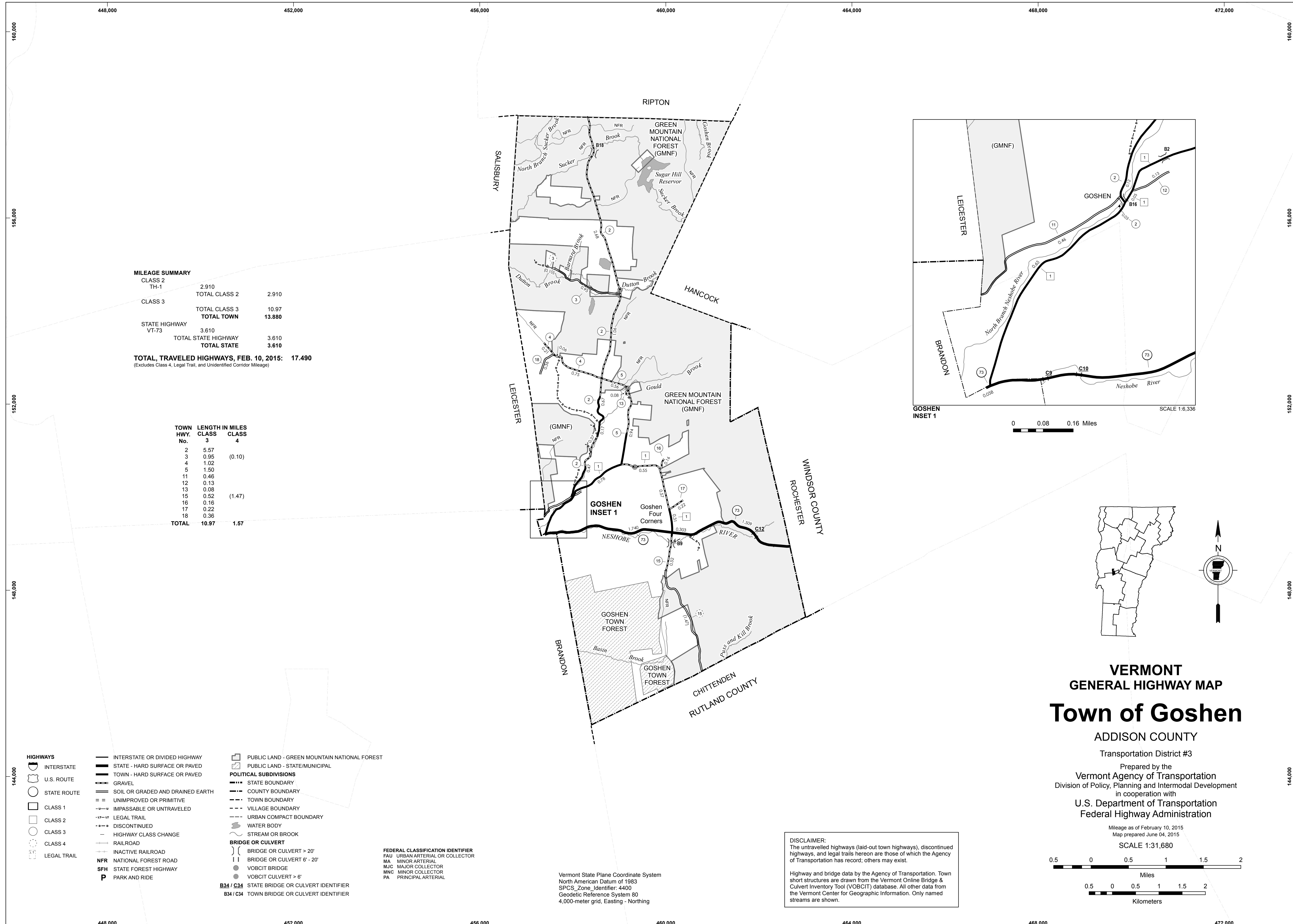
*The sections of the town highways listed above are legally Class 3, but have been deemed "Not Up To Standard" and are functionally Class 4 Town Highways

LEGAL TRAIL No.	LENGTH IN MILES LEGAL TRAIL
1	(1.00)
2	(0.29)
3	(0.78)
4	(0.22)
5	(1.06)
6	(1.90)
7	(0.60)
8	(0.72)
9	(0.20)
TOTAL	6.77

DISCLAIMER:
The untraveled highways (laid-out town highways), discontinued highways, and legal trails hereon are those of which the Agency of Transportation has record; others may exist.

Highway and bridge data by the Agency of Transportation. Town short structures are drawn from the Vermont Online Bridge & Culvert Inventory Tool (VOBCIT) database. All other data from the Vermont Center for Geographic Information. Only named streams are shown.

- HIGHWAYS**
- INTERSTATE
- U.S. ROUTE
- STATE ROUTE
- CLASS 1
- CLASS 2
- CLASS 3
- CLASS 4
- LEGAL TRAIL
- LEGAL TRAIL
- INTERSTATE OR DIVIDED HIGHWAY
- STATE - HARD SURFACE OR PAVED
- TOWN - HARD SURFACE OR PAVED
- GRAVEL
- SOIL OR GRADED AND DRAINED EARTH
- UNIMPROVED OR PRIMITIVE
- IMPASSABLE OR UNTRAVELED
- LEGAL TRAIL
- DISCONTINUED
- HIGHWAY CLASS CHANGE
- RAILROAD
- INACTIVE RAILROAD
- NFR NATIONAL FOREST ROAD
- SFH STATE FOREST HIGHWAY
- P PARK AND RIDE
- PUBLIC LAND - GREEN MOUNTAIN NATIONAL FOREST
- PUBLIC LAND - STATE/MUNICIPAL
- POLITICAL SUBDIVISIONS**
- STATE BOUNDARY
- COUNTY BOUNDARY
- TOWN BOUNDARY
- VILLAGE BOUNDARY
- URBAN COMPACT BOUNDARY
- WATER BODY
- STREAM OR BROOK
- BRIDGE OR CULVERT**
- BRIDGE OR CULVERT > 20'
- BRIDGE OR CULVERT 6' - 20'
- VOBCIT BRIDGE
- VOBCIT CULVERT > 6'
- B34 / C34 STATE BRIDGE OR CULVERT IDENTIFIER
- B34 / C34 TOWN BRIDGE OR CULVERT IDENTIFIER
- FEDERAL CLASSIFICATION IDENTIFIER
- FAU URBAN ARTERIAL OR COLLECTOR
- MA MINOR ARTERIAL
- MJC MAJOR COLLECTOR
- MNC MINOR COLLECTOR
- PA PRINCIPAL ARTERIAL

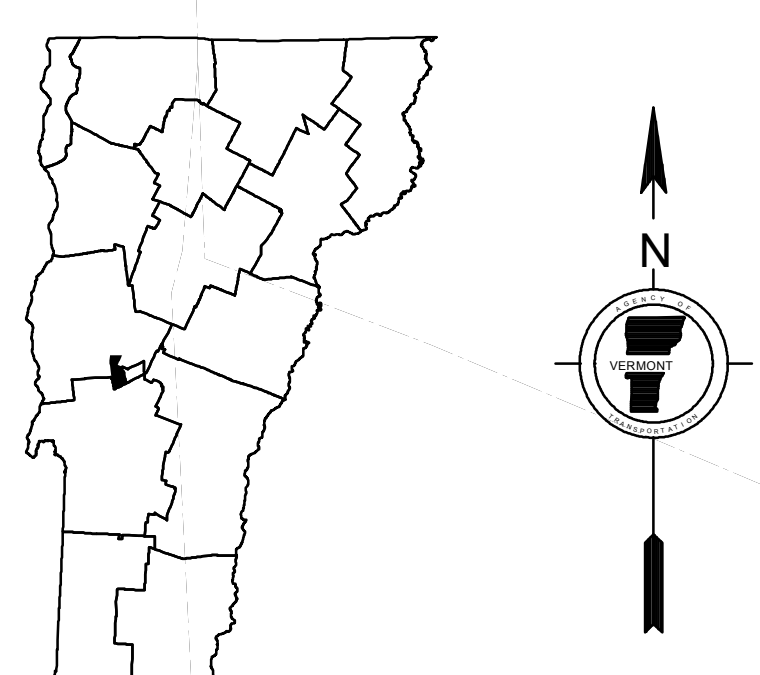
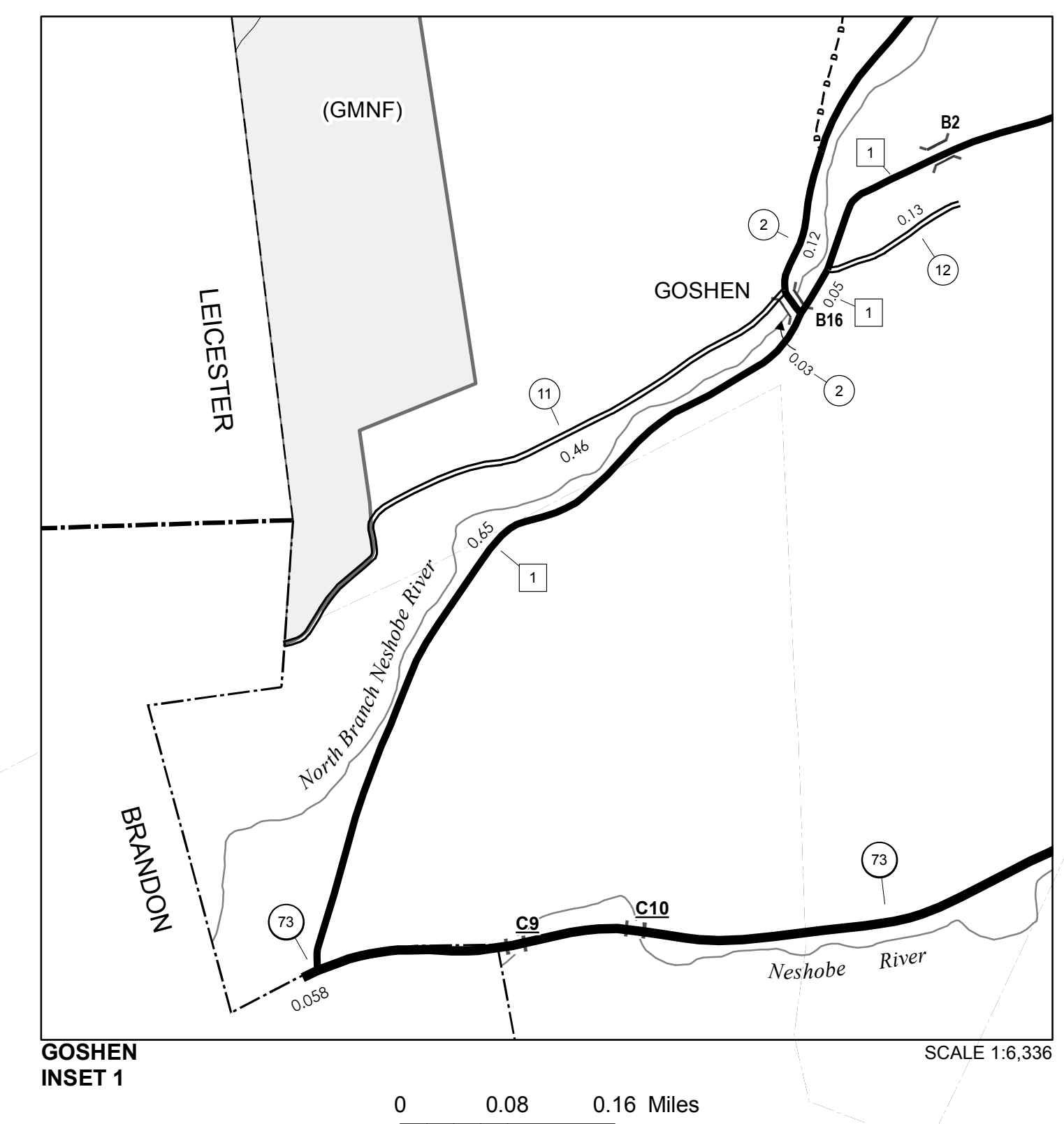


MILEAGE SUMMARY

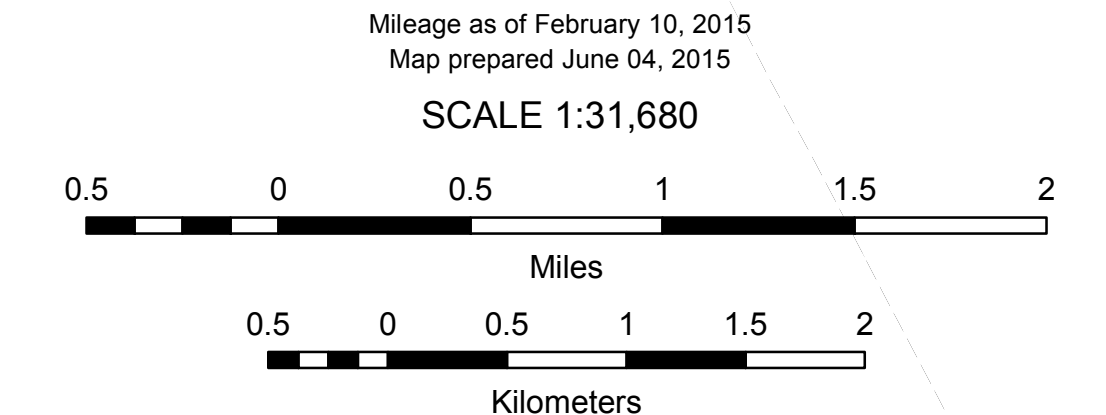
CLASS 2	2.910	
TH-1		2.910
TOTAL CLASS 2	2.910	
CLASS 3		10.97
TOTAL CLASS 3	10.97	
TOTAL TOWN	13.880	
STATE HIGHWAY	3.610	
VT-73		3.610
TOTAL STATE HIGHWAY	3.610	
TOTAL STATE	3.610	
TOTAL, TRAVELED HIGHWAYS, FEB. 10, 2015:	17.490	

(Excludes Class 4, Legal Trail, and Unidentified Corridor Mileage)

TOWN HWY. No.	LENGTH IN MILES CLASS 3	CLASS 4
2	5.57	
3	0.95	(0.10)
4	1.02	
5	1.50	
11	0.46	
12	0.13	
13	0.08	
15	0.52	(1.47)
16	0.16	
17	0.22	
18	0.36	
TOTAL	10.97	1.57



VERMONT
GENERAL HIGHWAY MAP
Town of Goshen
 ADDISON COUNTY
 Transportation District #3
 Prepared by the
 Vermont Agency of Transportation
 Division of Policy, Planning and Intermodal Development
 in cooperation with
 U.S. Department of Transportation
 Federal Highway Administration

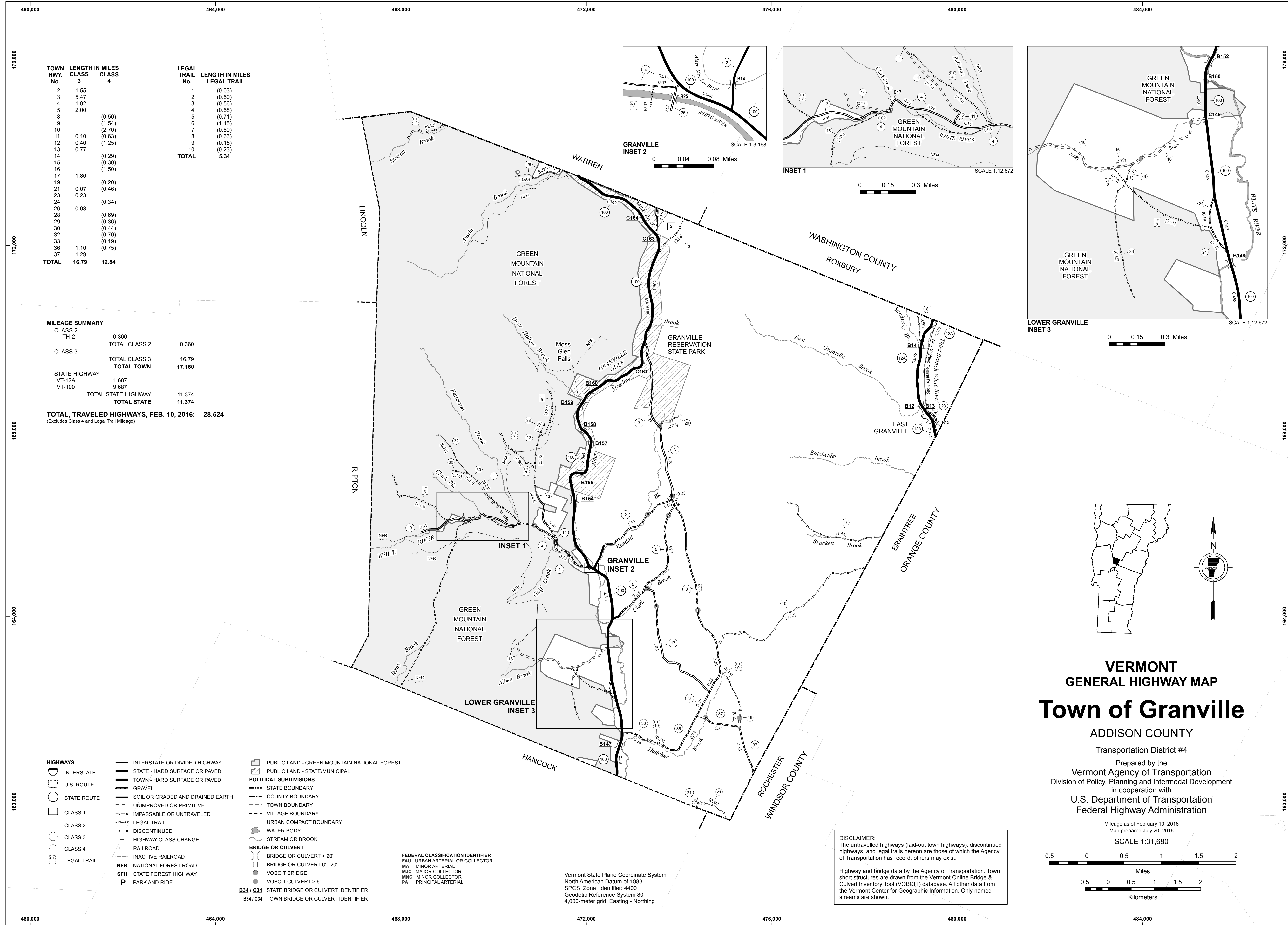


DISCLAIMER:
 The untraveled highways (laid-out town highways), discontinued highways, and legal trails hereon are those of which the Agency of Transportation has record; others may exist.

Highway and bridge data by the Agency of Transportation. Town short structures are drawn from the Vermont Online Bridge & Culvert Inventory Tool (VOBCIT) database. All other data from the Vermont Center for Geographic Information. Only named streams are shown.

- HIGHWAYS**
- INTERSTATE
 - U.S. ROUTE
 - STATE ROUTE
 - CLASS 1
 - CLASS 2
 - CLASS 3
 - CLASS 4
 - LEGAL TRAIL
- INTERSTATE OR DIVIDED HIGHWAY
 STATE - HARD SURFACE OR PAVED
 TOWN - HARD SURFACE OR PAVED
 GRAVEL
 SOIL OR GRADED AND DRAINED EARTH
 UNIMPROVED OR PRIMITIVE
 IMPASSABLE OR UNTRAVELED
 LEGAL TRAIL
 DISCONTINUED
 HIGHWAY CLASS CHANGE
 RAILROAD
 INACTIVE RAILROAD
 NATIONAL FOREST ROAD
 STATE FOREST HIGHWAY
 PARK AND RIDE
- PUBLIC LAND - GREEN MOUNTAIN NATIONAL FOREST
 PUBLIC LAND - STATE/MUNICIPAL
- POLITICAL SUBDIVISIONS**
- STATE BOUNDARY
 - COUNTY BOUNDARY
 - TOWN BOUNDARY
 - VILLAGE BOUNDARY
 - URBAN COMPACT BOUNDARY
 - WATER BODY
 - STREAM OR BROOK
- BRIDGE OR CULVERT**
- BRIDGE OR CULVERT > 20'
 - BRIDGE OR CULVERT 6' - 20'
 - VOBCIT BRIDGE
 - VOBCIT CULVERT > 6'
 - STATE BRIDGE OR CULVERT IDENTIFIER
 - TOWN BRIDGE OR CULVERT IDENTIFIER
- FEDERAL CLASSIFICATION IDENTIFIER**
- FAU URBAN ARTERIAL OR COLLECTOR
 - MA MINOR ARTERIAL
 - MJC MAJOR COLLECTOR
 - MNC MINOR COLLECTOR
 - PA PRINCIPAL ARTERIAL

Vermont State Plane Coordinate System
 North American Datum of 1983
 SPCS_Zone_Identifier: 4400
 Geodetic Reference System 80
 4,000-meter grid, Easting - Northing

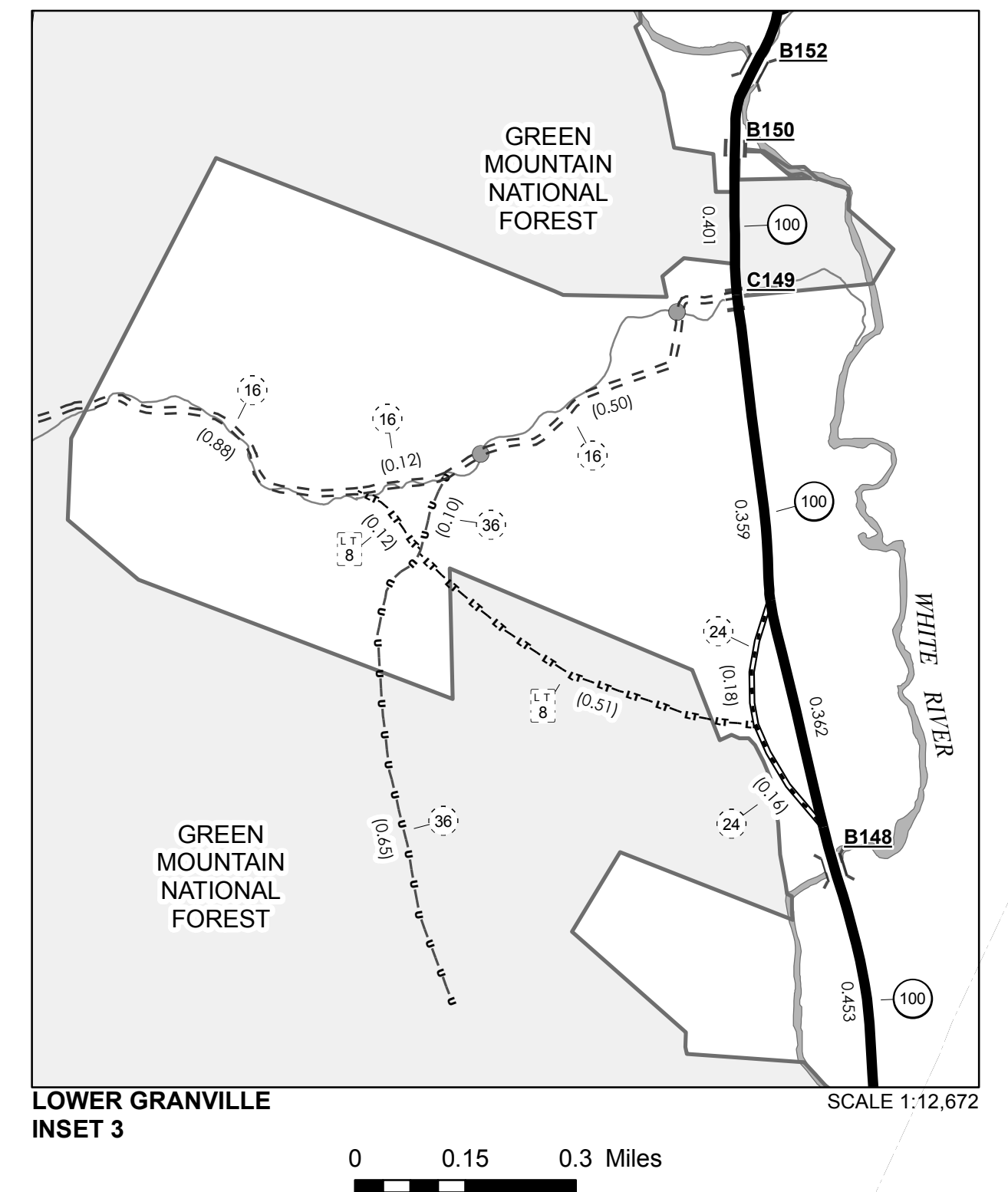
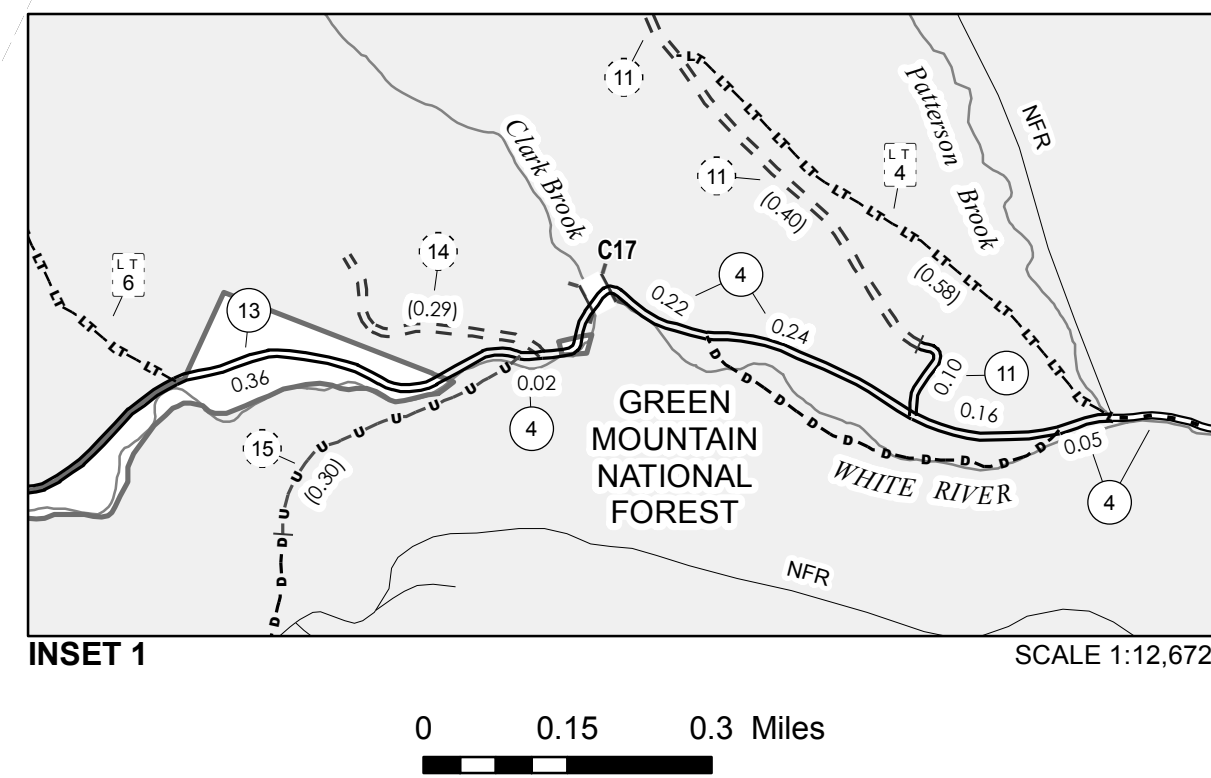
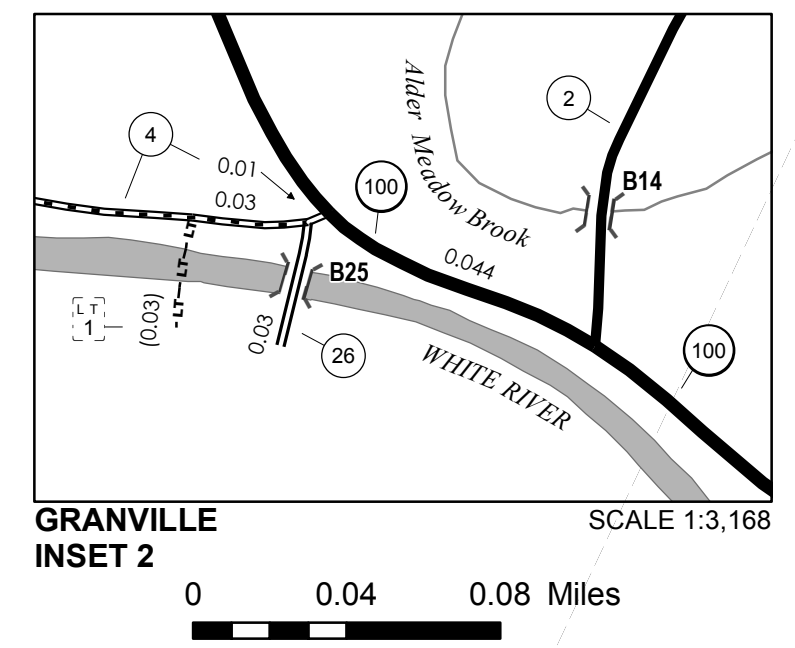


TOWN HWY. No.	LENGTH IN MILES		LEGAL TRAIL No.	LENGTH IN MILES	
	CLASS 3	CLASS 4		LEGAL TRAIL	LEGAL TRAIL
2	1.55		1	(0.03)	
3	5.47		2	(0.50)	
4	1.92		3	(0.56)	
5	2.00		4	(0.58)	
8		(0.50)	5	(0.71)	
9		(1.54)	6	(1.15)	
10		(2.70)	7	(0.80)	
11	0.10	(0.63)	8	(0.63)	
12	0.40	(1.25)	9	(0.15)	
13	0.77		10	(0.23)	
14		(0.29)			
15		(0.30)			
16		(1.50)			
17	1.86				
19		(0.20)			
21	0.07	(0.46)			
23	0.23				
24		(0.34)			
26	0.03				
28		(0.69)			
29		(0.36)			
30		(0.44)			
32		(0.70)			
33		(0.19)			
36	1.10	(0.75)			
37	1.29				
TOTAL	16.79	12.84			

MILEAGE SUMMARY

CLASS 2			
TH-2	0.360	TOTAL CLASS 2	0.360
CLASS 3		TOTAL CLASS 3	16.79
		TOTAL TOWN	17.150
STATE HIGHWAY			
VT-12A	1.687	TOTAL STATE HIGHWAY	11.374
VT-100	9.687	TOTAL STATE	11.374
TOTAL, TRAVELED HIGHWAYS, FEB. 10, 2016:	28.524		

(Excludes Class 4 and Legal Trail Mileage)

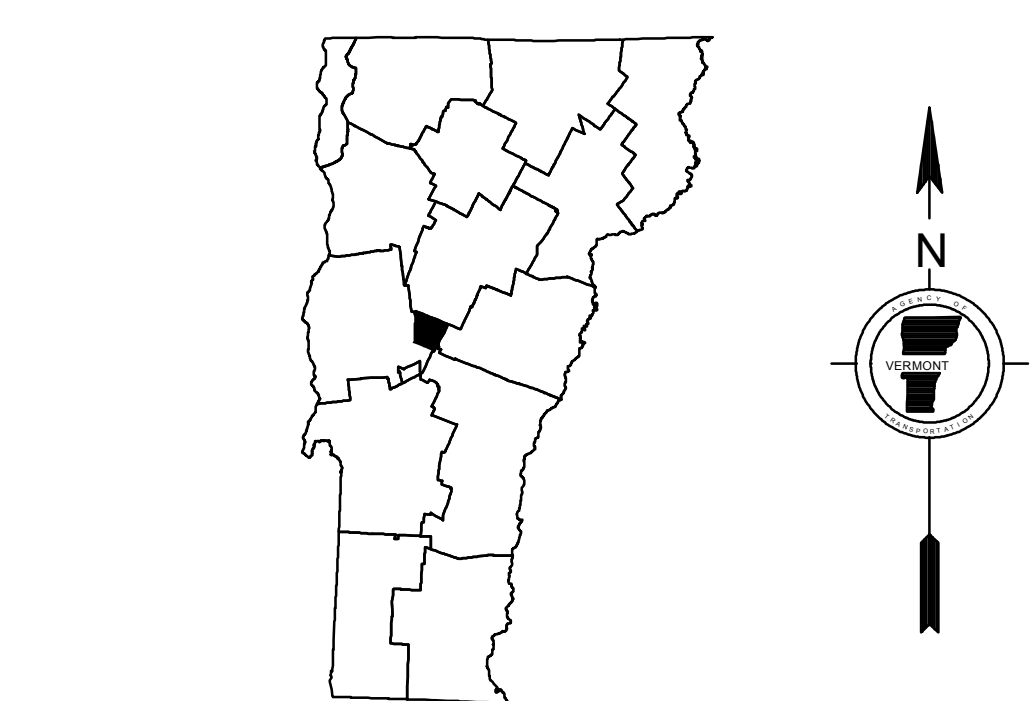


- HIGHWAYS**
- INTERSTATE
 - U.S. ROUTE
 - STATE ROUTE
 - CLASS 1
 - CLASS 2
 - CLASS 3
 - CLASS 4
 - LEGAL TRAIL
- INTERSTATE OR DIVIDED HIGHWAY
STATE - HARD SURFACE OR PAVED
TOWN - HARD SURFACE OR PAVED
GRAVEL
SOIL OR GRADED AND DRAINED EARTH
UNIMPROVED OR PRIMITIVE
IMPASSABLE OR UNTRAVELED
LEGAL TRAIL
DISCONTINUED
HIGHWAY CLASS CHANGE
RAILROAD
INACTIVE RAILROAD
NFR NATIONAL FOREST ROAD
SFH STATE FOREST HIGHWAY
P PARK AND RIDE
- PUBLIC LAND - GREEN MOUNTAIN NATIONAL FOREST**
- POLITICAL SUBDIVISIONS**
- STATE BOUNDARY
 - COUNTY BOUNDARY
 - TOWN BOUNDARY
 - VILLAGE BOUNDARY
 - URBAN COMPACT BOUNDARY
 - WATER BODY
 - STREAM OR BROOK
- BRIDGE OR CULVERT**
- BRIDGE OR CULVERT > 20'
 - BRIDGE OR CULVERT 6' - 20'
 - VOBCIT BRIDGE
 - VOBCIT CULVERT > 6'
 - STATE BRIDGE OR CULVERT IDENTIFIER
 - TOWN BRIDGE OR CULVERT IDENTIFIER
- FEDERAL CLASSIFICATION IDENTIFIER**
- FAU URBAN ARTERIAL OR COLLECTOR
 - MA MINOR ARTERIAL
 - MJC MAJOR COLLECTOR
 - MNC MINOR COLLECTOR
 - PA PRINCIPAL ARTERIAL

Vermont State Plane Coordinate System
North American Datum of 1983
SPCS_Zone_Identifier: 4400
Geodetic Reference System 80
4,000-meter grid, Easting - Northing

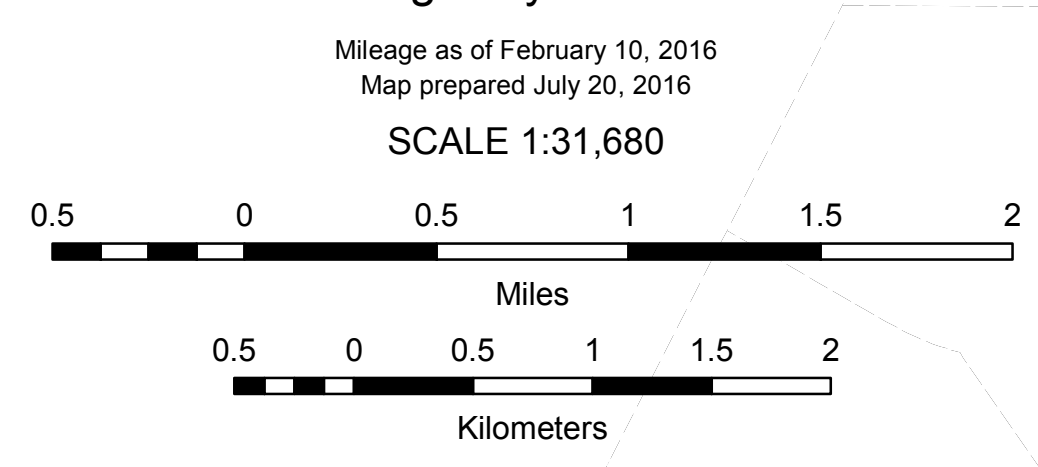
DISCLAIMER:
The untraveled highways (laid-out town highways), discontinued highways, and legal trails hereon are those of which the Agency of Transportation has record; others may exist.

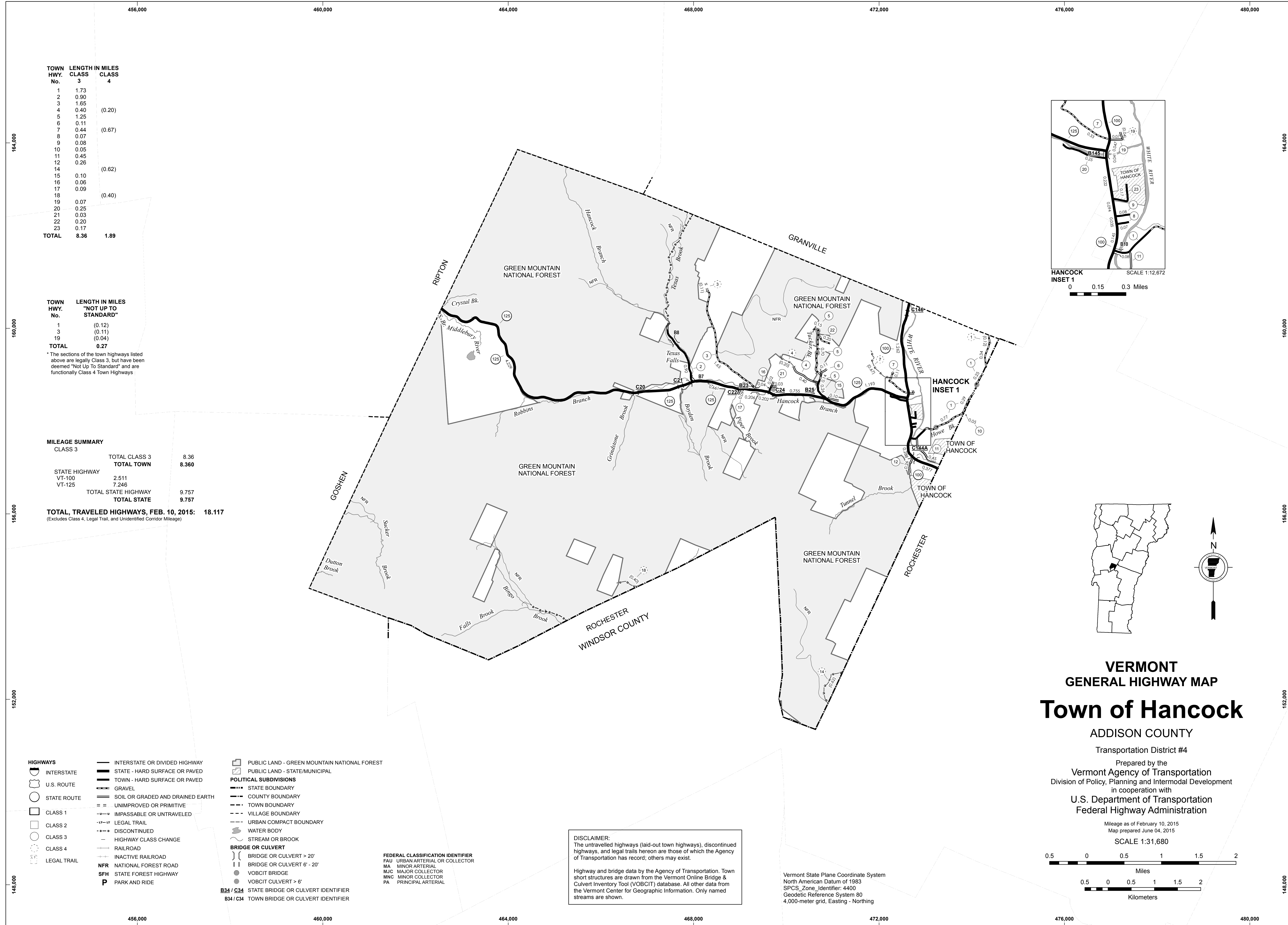
Highway and bridge data by the Agency of Transportation. Town short structures are drawn from the Vermont Online Bridge & Culvert Inventory Tool (VOBCIT) database. All other data from the Vermont Center for Geographic Information. Only named streams are shown.



VERMONT
GENERAL HIGHWAY MAP
Town of Granville

ADDISON COUNTY
Transportation District #4
Prepared by the
Vermont Agency of Transportation
Division of Policy, Planning and Intermodal Development
in cooperation with
U.S. Department of Transportation
Federal Highway Administration





TOWN HWY. No.	LENGTH IN MILES CLASS 3	CLASS 4
1	1.73	
2	0.90	
3	1.65	
4	0.40	(0.20)
5	1.25	
6	0.11	
7	0.44	(0.67)
8	0.07	
9	0.08	
10	0.05	
11	0.45	
12	0.26	
14		(0.62)
15	0.10	
16	0.06	
17	0.09	
18		(0.40)
19	0.07	
20	0.25	
21	0.03	
22	0.20	
23	0.17	
TOTAL	8.36	1.89

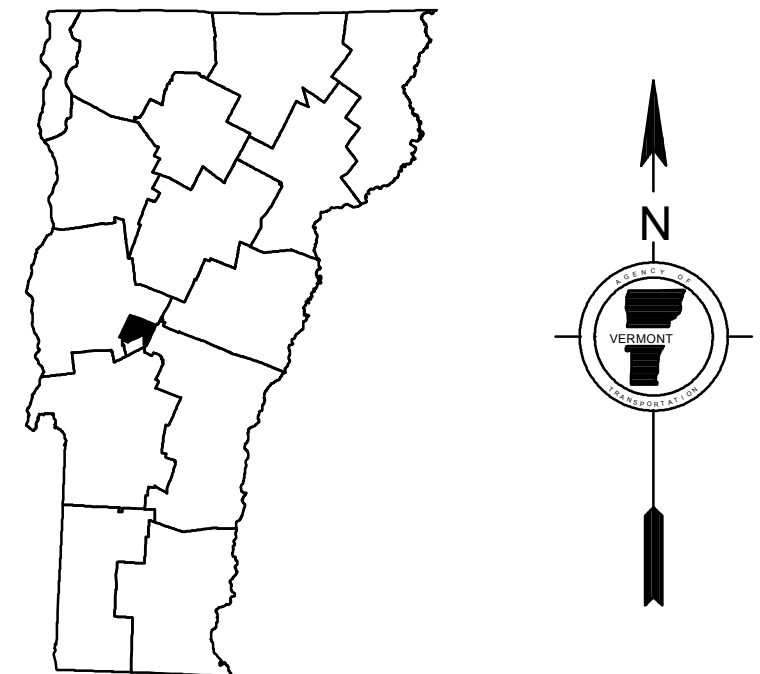
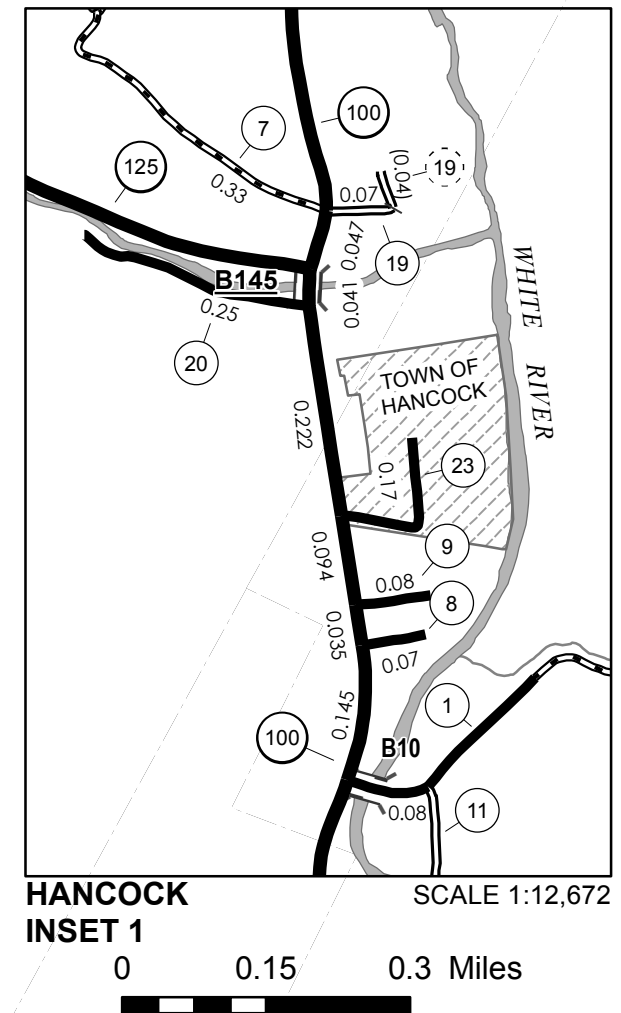
TOWN HWY. No.	LENGTH IN MILES "NOT UP TO STANDARD"
1	(0.12)
3	(0.11)
19	(0.04)
TOTAL	0.27

* The sections of the town highways listed above are legally Class 3, but have been deemed "Not Up To Standard" and are functionally Class 4 Town Highways

MILEAGE SUMMARY

CLASS 3	TOTAL CLASS 3	8.36
STATE HIGHWAY	TOTAL TOWN	8.360
VT-100		2.511
VT-125		7.246
	TOTAL STATE HIGHWAY	9.757
	TOTAL STATE	9.757
TOTAL, TRAVELED HIGHWAYS, FEB. 10, 2015:	18.117	

(Excludes Class 4, Legal Trail, and Unidentified Corridor Mileage)



VERMONT GENERAL HIGHWAY MAP

Town of Hancock

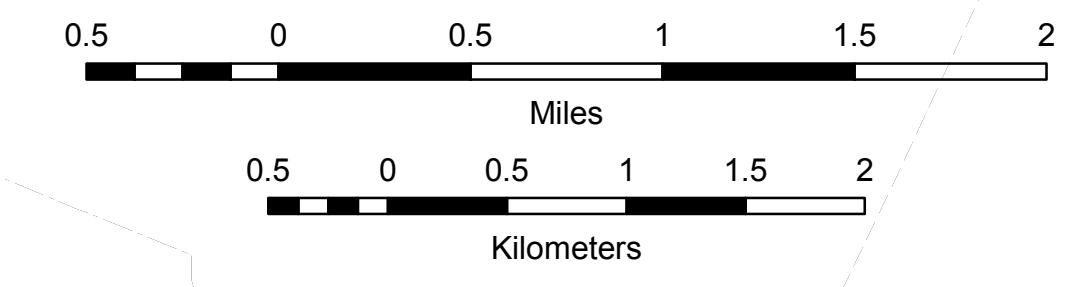
ADDISON COUNTY

Transportation District #4

Prepared by the
Vermont Agency of Transportation
 Division of Policy, Planning and Intermodal Development
 in cooperation with
U.S. Department of Transportation
 Federal Highway Administration

Mileage as of February 10, 2015
 Map prepared June 04, 2015

SCALE 1:31,680



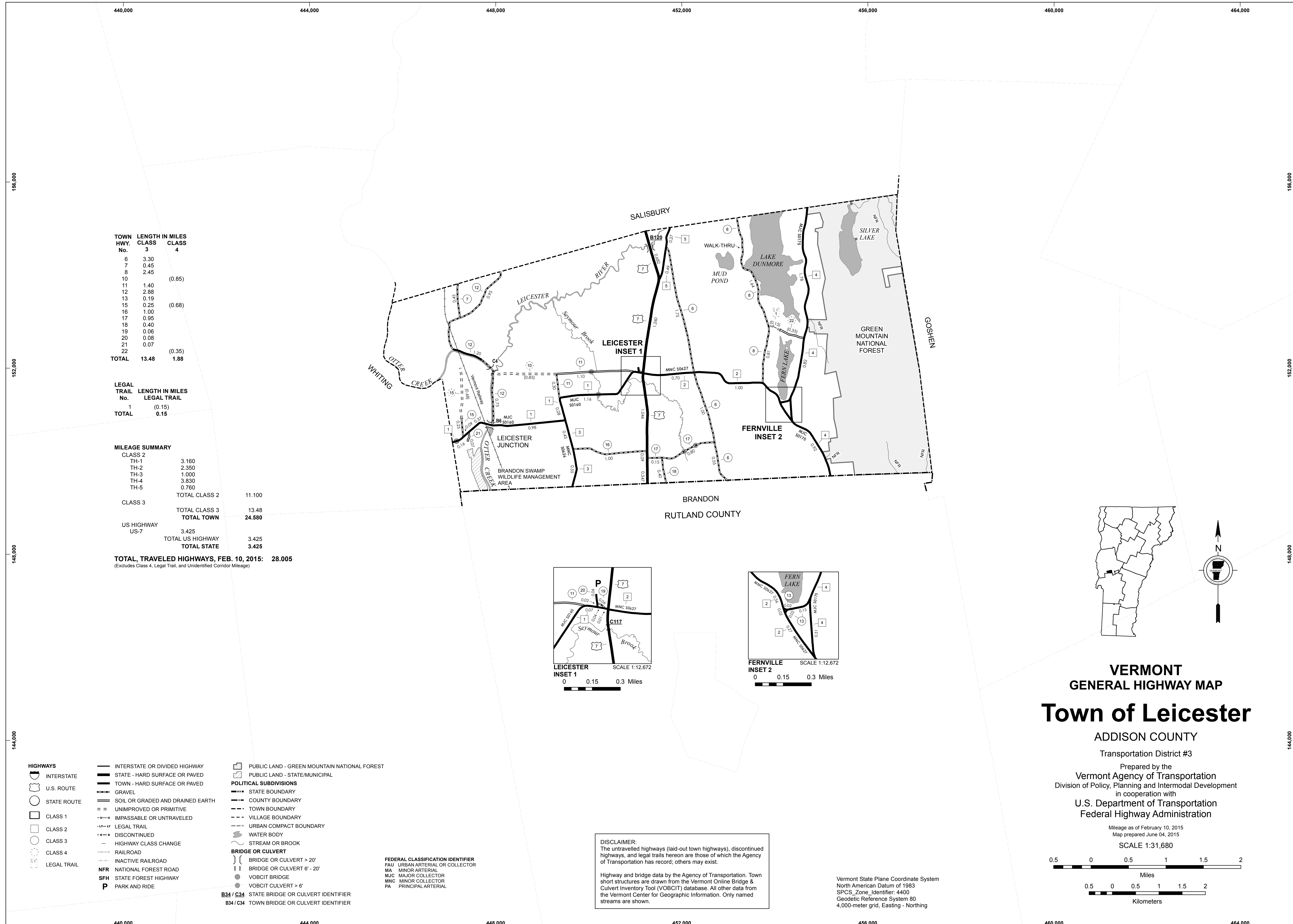
DISCLAIMER:
 The untraveled highways (laid-out town highways), discontinued highways, and legal trails hereon are those of which the Agency of Transportation has record; others may exist.

Highway and bridge data by the Agency of Transportation. Town short structures are drawn from the Vermont Online Bridge & Culvert Inventory Tool (VOBCIT) database. All other data from the Vermont Center for Geographic Information. Only named streams are shown.

Vermont State Plane Coordinate System
 North American Datum of 1983
 SPCS_Zone_Identifier: 4400
 Geodetic Reference System 80
 4,000-meter grid, Easting - Northing

- PUBLIC LAND - GREEN MOUNTAIN NATIONAL FOREST**
- PUBLIC LAND - STATE/MUNICIPAL**
- POLITICAL SUBDIVISIONS**
- STATE BOUNDARY
 - COUNTY BOUNDARY
 - TOWN BOUNDARY
 - VILLAGE BOUNDARY
 - URBAN COMPACT BOUNDARY
 - WATER BODY
 - STREAM OR BROOK
- BRIDGE OR CULVERT**
- BRIDGE OR CULVERT > 20'
 - BRIDGE OR CULVERT 6' - 20'
 - VOBCIT BRIDGE
 - VOBCIT CULVERT > 6'
 - STATE BRIDGE OR CULVERT IDENTIFIER
 - TOWN BRIDGE OR CULVERT IDENTIFIER
- FEDERAL CLASSIFICATION IDENTIFIER**
- FAU URBAN ARTERIAL OR COLLECTOR
 - MA MINOR ARTERIAL
 - MJC MAJOR COLLECTOR
 - MNC MINOR COLLECTOR
 - PA PRINCIPAL ARTERIAL

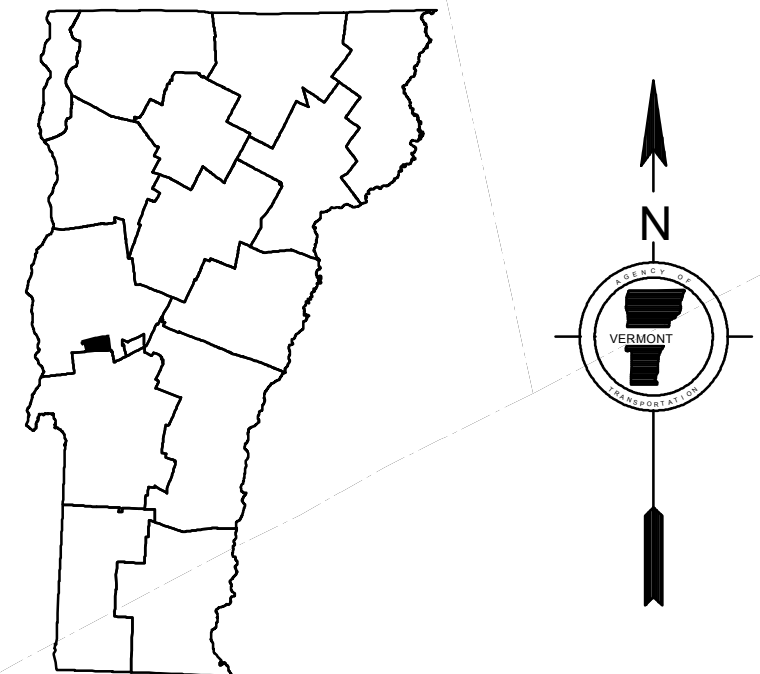
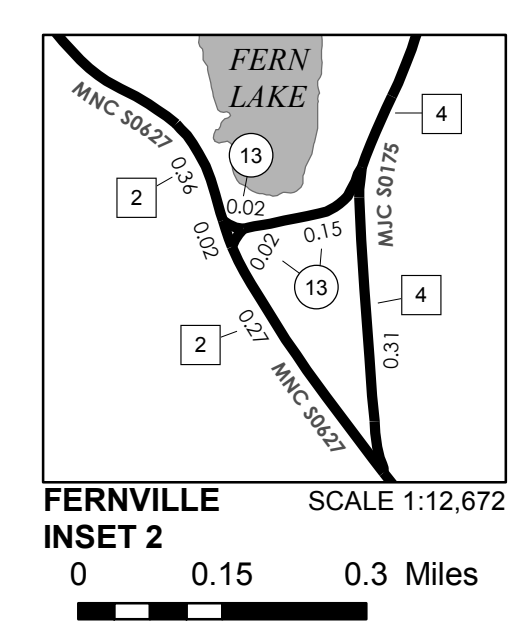
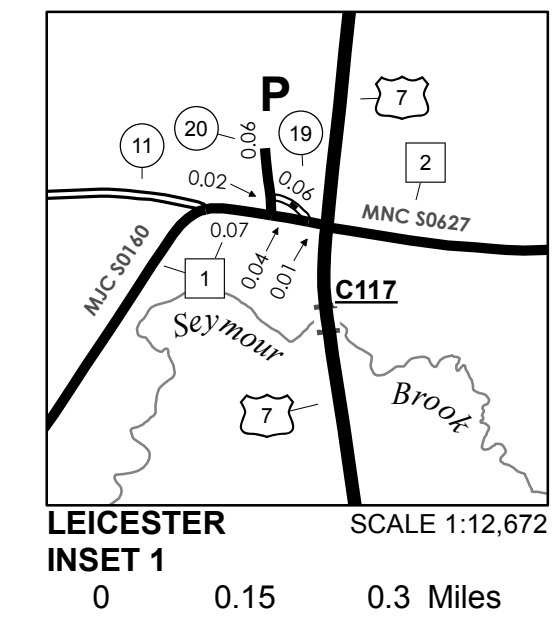
- HIGHWAYS**
- INTERSTATE
 - U.S. ROUTE
 - STATE ROUTE
 - CLASS 1
 - CLASS 2
 - CLASS 3
 - CLASS 4
 - LEGAL TRAIL
 - INTERSTATE OR DIVIDED HIGHWAY
 - STATE - HARD SURFACE OR PAVED
 - TOWN - HARD SURFACE OR PAVED
 - GRAVEL
 - SOIL OR GRADED AND DRAINED EARTH
 - UNIMPROVED OR PRIMITIVE
 - IMPASSABLE OR UNTRAVELED
 - LEGAL TRAIL
 - DISCONTINUED
 - HIGHWAY CLASS CHANGE
 - RAILROAD
 - INACTIVE RAILROAD
 - NATIONAL FOREST ROAD
 - STATE FOREST HIGHWAY
 - PARK AND RIDE



TOWN HWY. No.	LENGTH IN MILES CLASS 3	CLASS 4
6	3.30	
7	0.45	
8	2.45	
10		(0.85)
11	1.40	
12	2.88	
13	0.19	
15	0.25	(0.68)
16	1.00	
17	0.95	
18	0.40	
19	0.06	
20	0.08	
21	0.07	
22		(0.35)
TOTAL	13.48	1.88

LEGAL TRAIL No.	LENGTH IN MILES LEGAL TRAIL
1	(0.15)
TOTAL	0.15

MILEAGE SUMMARY		
CLASS 2		
TH-1	3.160	
TH-2	2.350	
TH-3	1.000	
TH-4	3.830	
TH-5	0.760	
TOTAL CLASS 2	11.100	
CLASS 3		
TOTAL CLASS 3	13.48	
TOTAL TOWN	24.580	
US HIGHWAY		
US-7	3.425	
TOTAL US HIGHWAY	3.425	
TOTAL STATE	3.425	
TOTAL, TRAVELED HIGHWAYS, FEB. 10, 2015:	28.005	
<small>(Excludes Class 4, Legal Trail, and Unidentified Corridor Mileage)</small>		



VERMONT
GENERAL HIGHWAY MAP
Town of Leicester

ADDISON COUNTY

Transportation District #3

Prepared by the
Vermont Agency of Transportation
 Division of Policy, Planning and Intermodal Development
 in cooperation with
U.S. Department of Transportation
Federal Highway Administration

Mileage as of February 10, 2015
 Map prepared June 04, 2015

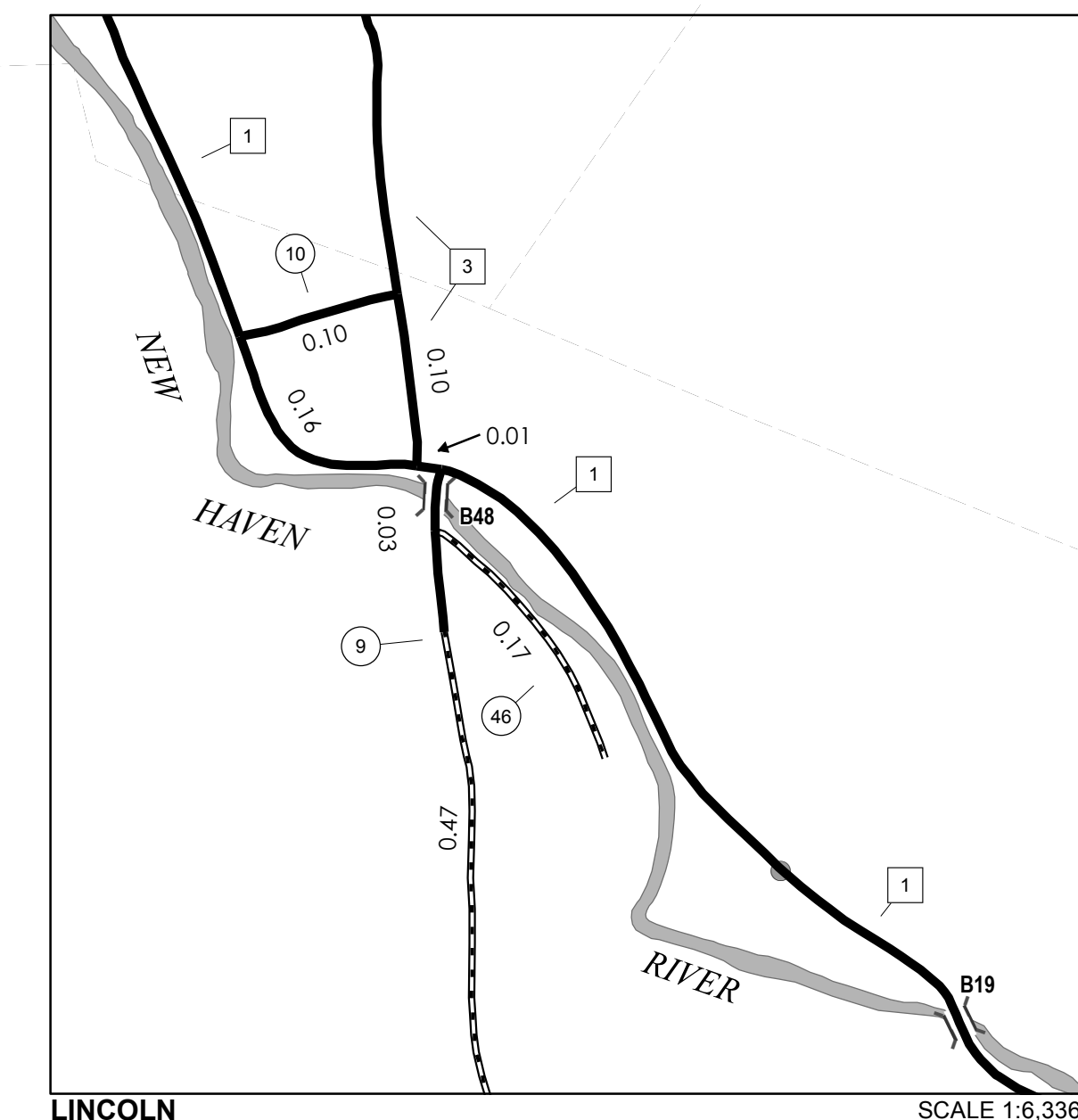
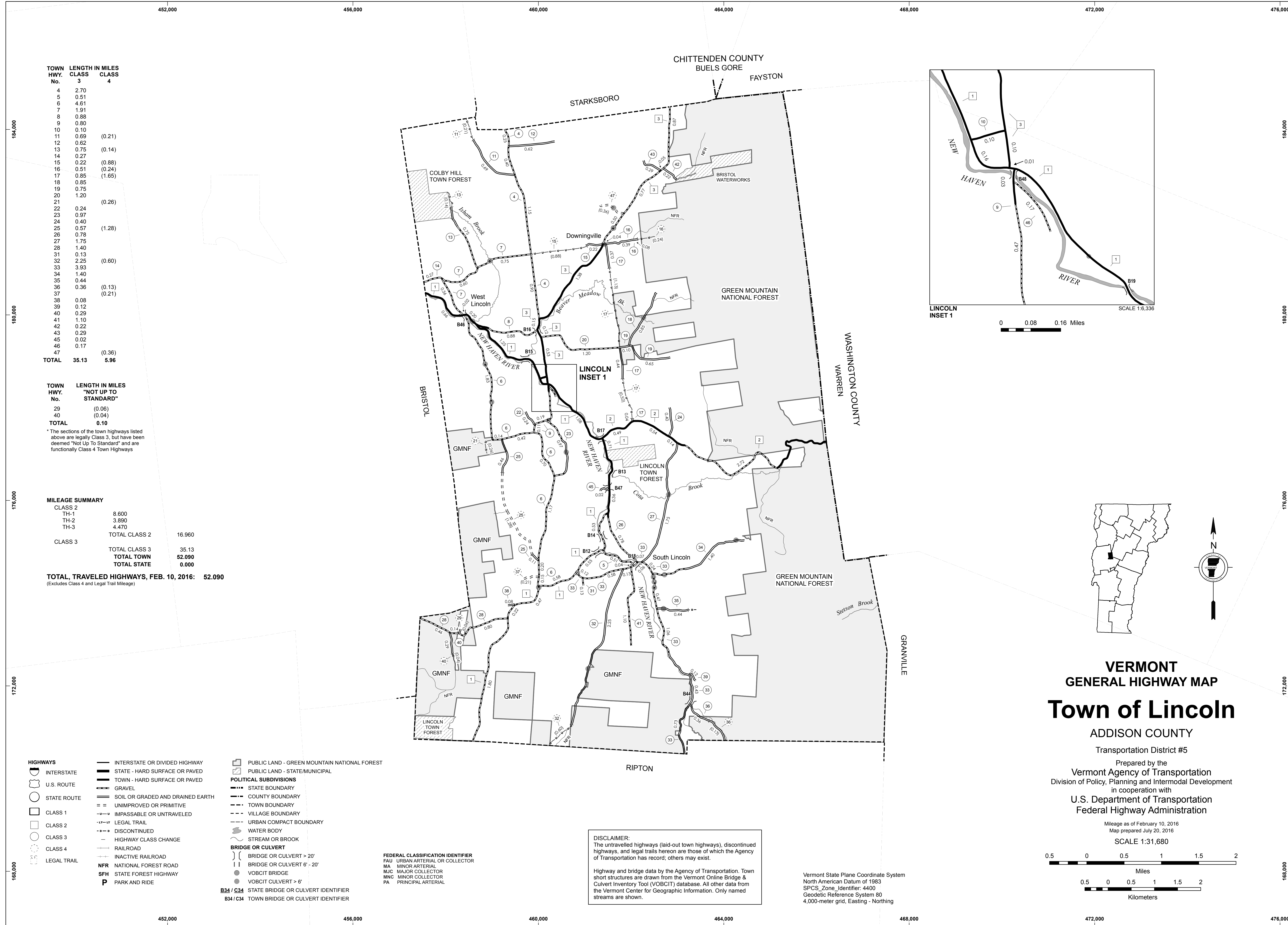
SCALE 1:31,680



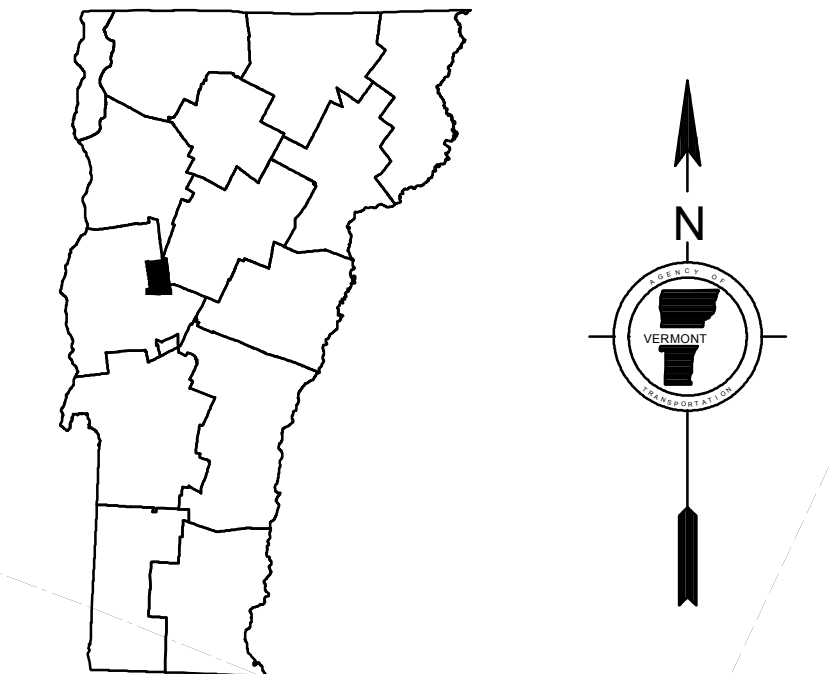
DISCLAIMER:
 The untraveled highways (laid-out town highways), discontinued highways, and legal trails hereon are those of which the Agency of Transportation has record; others may exist.

Highway and bridge data by the Agency of Transportation. Town short structures are drawn from the Vermont Online Bridge & Culvert Inventory Tool (VOBCIT) database. All other data from the Vermont Center for Geographic Information. Only named streams are shown.

- HIGHWAYS**
- INTERSTATE
- U.S. ROUTE
- STATE ROUTE
- CLASS 1
- CLASS 2
- CLASS 3
- CLASS 4
- LEGAL TRAIL
- INTERSTATE OR DIVIDED HIGHWAY
- STATE - HARD SURFACE OR PAVED
- TOWN - HARD SURFACE OR PAVED
- GRAVEL
- SOIL OR GRADED AND DRAINED EARTH
- UNIMPROVED OR PRIMITIVE
- IMPASSABLE OR UNTRAVELED
- LEGAL TRAIL
- DISCONTINUED
- HIGHWAY CLASS CHANGE
- RAILROAD
- INACTIVE RAILROAD
- NATIONAL FOREST ROAD
- STATE FOREST HIGHWAY
- PARK AND RIDE
- PUBLIC LAND - GREEN MOUNTAIN NATIONAL FOREST
- PUBLIC LAND - STATE/MUNICIPAL
- POLITICAL SUBDIVISIONS**
- STATE BOUNDARY
- COUNTY BOUNDARY
- TOWN BOUNDARY
- VILLAGE BOUNDARY
- URBAN COMPACT BOUNDARY
- WATER BODY
- STREAM OR BROOK
- BRIDGE OR CULVERT**
- BRIDGE OR CULVERT > 20'
- BRIDGE OR CULVERT 6' - 20'
- VOBCIT BRIDGE
- VOBCIT CULVERT > 6'
- STATE BRIDGE OR CULVERT IDENTIFIER
- TOWN BRIDGE OR CULVERT IDENTIFIER
- FEDERAL CLASSIFICATION IDENTIFIER
- FAU URBAN ARTERIAL OR COLLECTOR
- MA MINOR ARTERIAL
- MJC MAJOR COLLECTOR
- MNC MINOR COLLECTOR
- PA PRINCIPAL ARTERIAL



LINCOLN INSET 1
SCALE 1:6,336
0 0.08 0.16 Miles



VERMONT
GENERAL HIGHWAY MAP
Town of Lincoln
ADDISON COUNTY

Transportation District #5
Prepared by the
Vermont Agency of Transportation
Division of Policy, Planning and Intermodal Development
in cooperation with
U.S. Department of Transportation
Federal Highway Administration

Mileage as of February 10, 2016
Map prepared July 20, 2016
SCALE 1:31,680
0.5 0 0.5 1 1.5 2
Miles
0.5 0 0.5 1 1.5 2
Kilometers

TOWN HWY. No.	LENGTH IN MILES CLASS 3	CLASS 4
4	2.70	
5	0.51	
6	4.61	
7	1.91	
8	0.88	
9	0.80	
10	0.10	(0.21)
11	0.69	(0.14)
12	0.62	
13	0.75	
14	0.27	(0.88)
15	0.22	(0.24)
16	0.51	(1.65)
17	0.85	
18	0.85	
19	0.75	
20	1.20	
21		(0.26)
22	0.24	
23	0.97	
24	0.40	
25	0.57	(1.28)
26	0.78	
27	1.75	
28	1.40	
31	0.13	(0.60)
32	2.25	
33	3.93	
34	1.40	
35	0.44	(0.13)
36	0.36	(0.21)
37		
38	0.08	
39	0.12	
40	0.29	
41	1.10	
42	0.22	
43	0.29	
45	0.02	
46	0.17	(0.36)
47		
TOTAL	35.13	5.96

TOWN HWY. No.	LENGTH IN MILES "NOT UP TO STANDARD"
29	(0.06)
40	(0.04)
TOTAL	0.10

* The sections of the town highways listed above are legally Class 3, but have been deemed "Not Up To Standard" and are functionally Class 4 Town Highways

MILEAGE SUMMARY	
CLASS 2	
TH-1	8.600
TH-2	3.890
TH-3	4.470
TOTAL CLASS 2	16.960
CLASS 3	
TOTAL CLASS 3	35.13
TOTAL TOWN	52.090
TOTAL STATE	0.000

TOTAL TRAVELED HIGHWAYS, FEB. 10, 2016: 52.090
(Excludes Class 4 and Legal Trail Mileage)

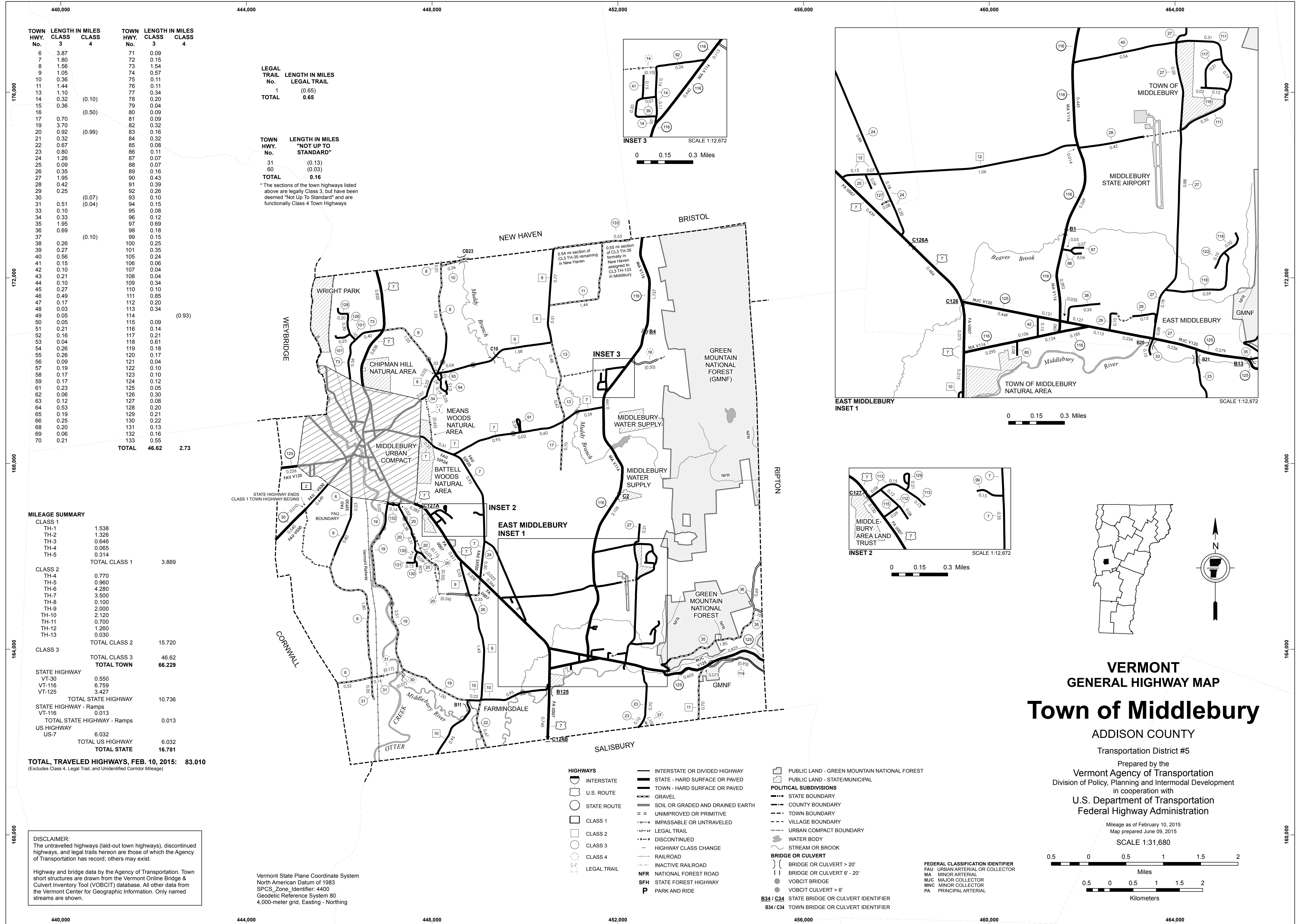
- PUBLIC LAND - GREEN MOUNTAIN NATIONAL FOREST
- PUBLIC LAND - STATE/MUNICIPAL
- POLITICAL SUBDIVISIONS**
- STATE BOUNDARY
- COUNTY BOUNDARY
- TOWN BOUNDARY
- VILLAGE BOUNDARY
- URBAN COMPACT BOUNDARY
- WATER BODY
- STREAM OR BROOK
- BRIDGE OR CULVERT**
- BRIDGE OR CULVERT > 20'
- BRIDGE OR CULVERT 6' - 20'
- VOBCIT BRIDGE
- VOBCIT CULVERT > 6'
- B34 / C34 STATE BRIDGE OR CULVERT IDENTIFIER
- B34 / C34 TOWN BRIDGE OR CULVERT IDENTIFIER

- FEDERAL CLASSIFICATION IDENTIFIER
- FAU URBAN ARTERIAL OR COLLECTOR
- MA MINOR ARTERIAL
- MJC MAJOR COLLECTOR
- MNC MINOR COLLECTOR
- PA PRINCIPAL ARTERIAL

DISCLAIMER:
The untraveled highways (laid-out town highways), discontinued highways, and legal trails hereon are those of which the Agency of Transportation has record; others may exist.

Highway and bridge data by the Agency of Transportation. Town short structures are drawn from the Vermont Online Bridge & Culvert Inventory Tool (VOBCIT) database. All other data from the Vermont Center for Geographic Information. Only named streams are shown.

Vermont State Plane Coordinate System
North American Datum of 1983
SPCS_Zone_Identifier: 4400
Geodetic Reference System 80
4,000-meter grid, Easting - Northing



TOWN HWY. No.	LENGTH IN MILES CLASS 3	LENGTH IN MILES CLASS 4	TOWN HWY. No.	LENGTH IN MILES CLASS 3	LENGTH IN MILES CLASS 4
6	3.87		71	0.09	
7	1.80		72	0.15	
8	1.56		73	1.54	
9	1.05		74	0.57	
10	0.36		75	0.11	
11	1.44		76	0.11	
13	1.10		77	0.34	
14	0.32	(0.10)	78	0.20	
15	0.36		79	0.04	
16		(0.50)	80	0.09	
17	0.70		81	0.09	
19	3.70		82	0.32	
20	0.92	(0.99)	83	0.16	
21	0.32		84	0.32	
22	0.67		85	0.08	
23	0.80		86	0.11	
24	1.26		87	0.07	
25	0.09		88	0.07	
26	0.35		89	0.10	
27	1.95		90	0.43	
28	0.42		91	0.39	
29	0.25		92	0.26	
30		(0.07)	93	0.10	
31	0.51	(0.04)	94	0.15	
33	0.10		95	0.08	
34	0.33		96	0.12	
35	1.95		97	0.69	
36	0.89		98	0.18	
37		(0.10)	99	0.15	
38	0.26		100	0.25	
39	0.27		101	0.35	
40	0.56		105	0.24	
41	0.15		106	0.06	
42	0.10		107	0.04	
43	0.21		108	0.04	
44	0.10		109	0.34	
45	0.27		110	0.10	
46	0.49		111	0.85	
47	0.17		112	0.20	
48	0.03		113	0.34	
49	0.05		114	0.09	
50	0.05		115	0.14	
51	0.21		116	0.14	
52	0.16		117	0.21	
53	0.04		118	0.61	
54	0.26		119	0.18	
55	0.26		120	0.17	
56	0.09		121	0.04	
57	0.19		122	0.10	
58	0.17		123	0.10	
59	0.17		124	0.12	
61	0.23		125	0.05	
62	0.06		126	0.30	
63	0.12		127	0.08	
64	0.53		128	0.20	
65	0.19		129	0.21	
66	0.25		130	0.22	
68	0.20		131	0.13	
69	0.06		132	0.16	
70	0.21		133	0.55	
TOTAL		46.62	2.73		

LEGAL TRAIL

LEGAL TRAIL No.	LENGTH IN MILES
1	(0.65)
TOTAL	0.65

TOWN HWY. "NOT UP TO STANDARD"

TOWN HWY. No.	LENGTH IN MILES
31	(0.13)
60	(0.03)
TOTAL	0.16

* The sections of the town highways listed above are legally Class 3, but have been deemed "Not Up To Standard" and are functionally Class 4 Town Highways

MILEAGE SUMMARY

CLASS	LENGTH	TOTAL
CLASS 1		
TH-1	1.538	
TH-2	1.326	
TH-3	0.646	
TH-4	0.065	
TH-5	0.314	
TOTAL CLASS 1		3.889
CLASS 2		
TH-4	0.770	
TH-5	0.960	
TH-6	4.280	
TH-7	3.500	
TH-8	0.100	
TH-9	2.000	
TH-10	2.120	
TH-11	0.700	
TH-12	1.260	
TH-13	0.030	
TOTAL CLASS 2		15.720
CLASS 3		
TOTAL CLASS 3		46.62
TOTAL TOWN		66.229
STATE HIGHWAY		
VT-30	0.550	
VT-116	6.759	
VT-125	3.427	
TOTAL STATE HIGHWAY		10.736
STATE HIGHWAY - Ramps		
VT-116	0.013	
TOTAL STATE HIGHWAY - Ramps		0.013
US HIGHWAY		
US-7	6.032	
TOTAL US HIGHWAY		6.032
TOTAL STATE		16.781

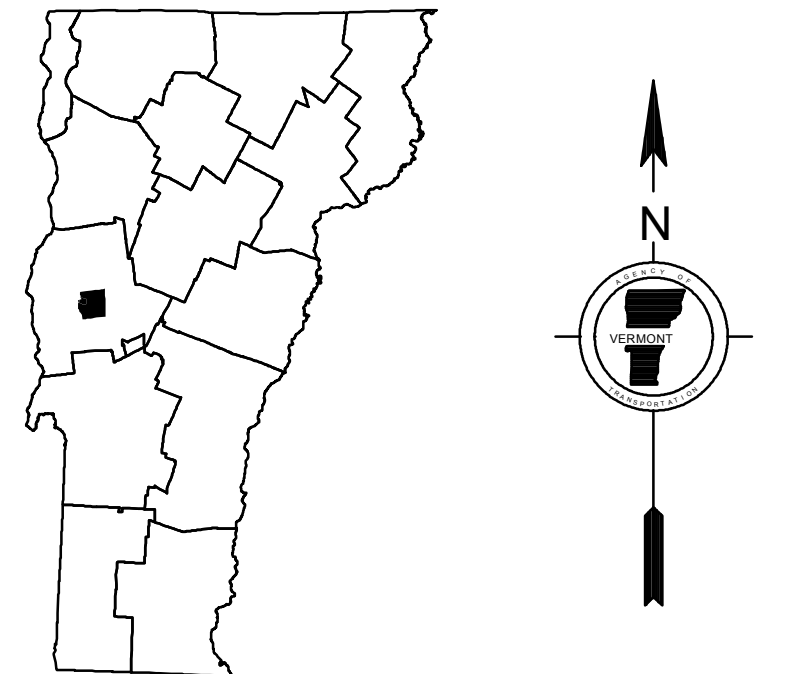
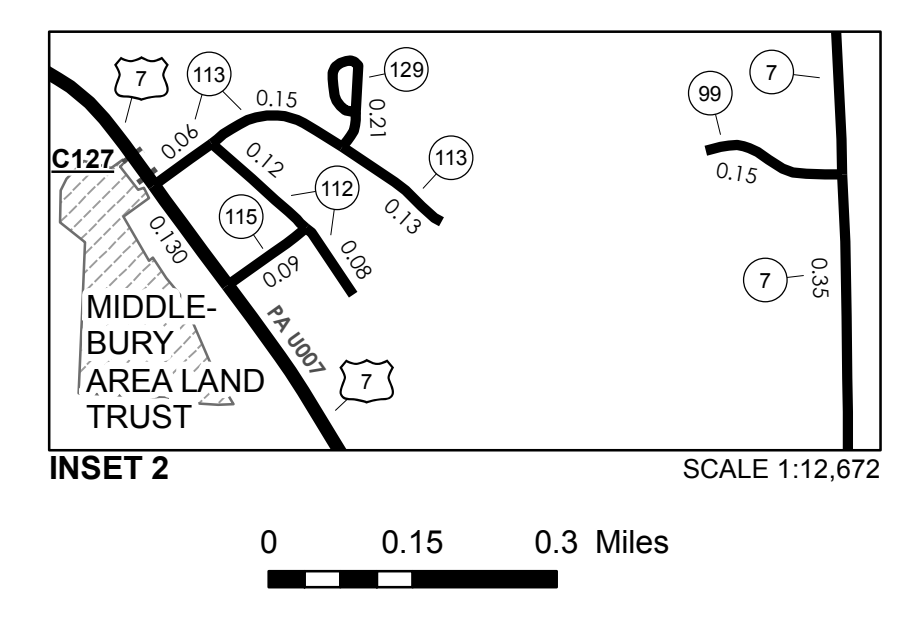
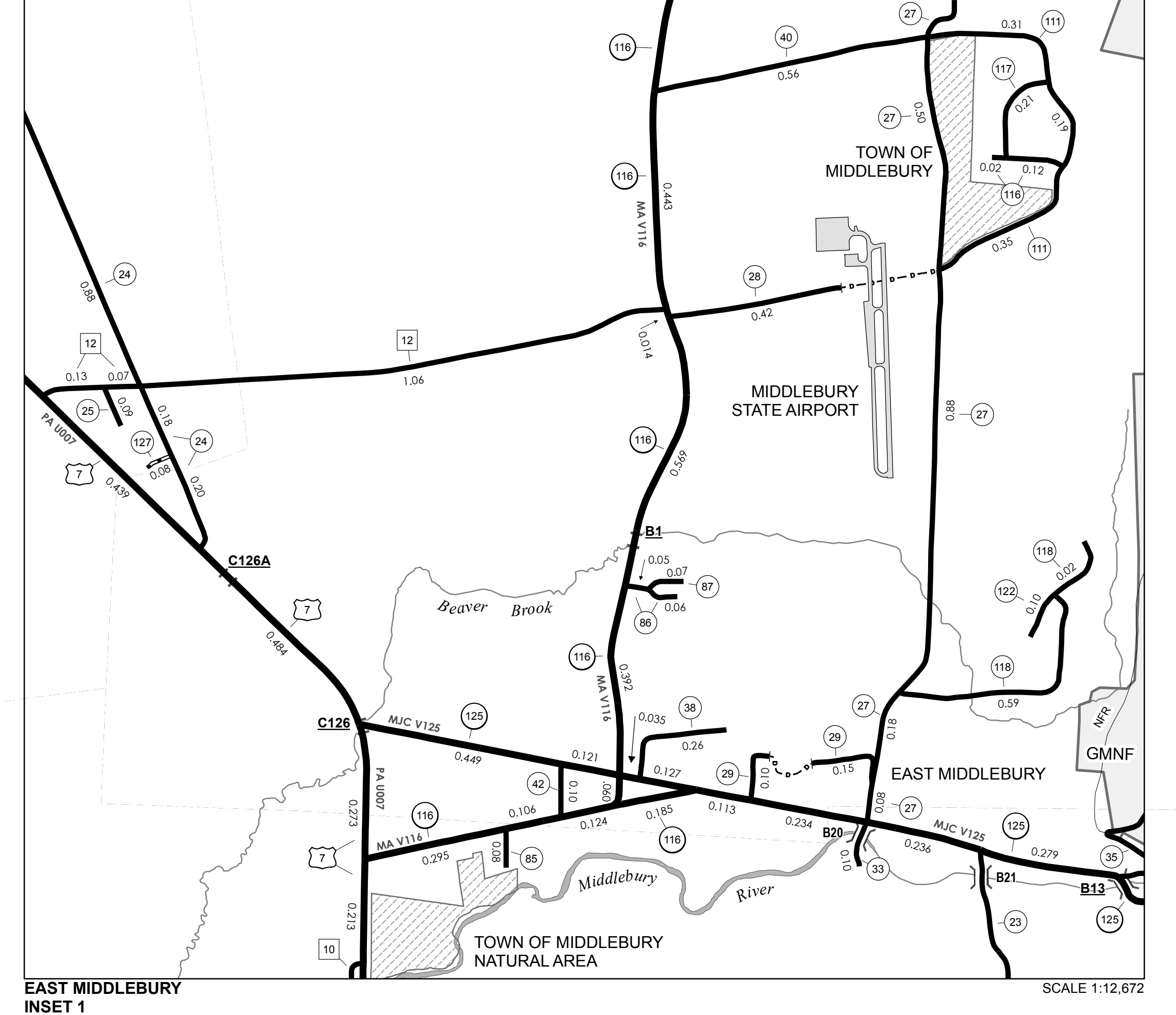
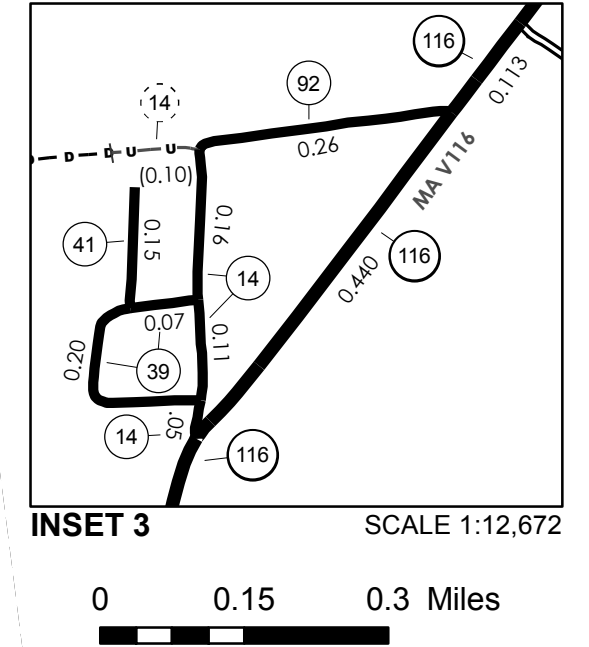
TOTAL, TRAVELED HIGHWAYS, FEB. 10, 2015: 83.010
(Excludes Class 4, Legal Trail, and Unidentified Corridor Mileage)

DISCLAIMER:
The untraveled highways (laid-out town highways), discontinued highways, and legal trails hereon are those of which the Agency of Transportation has record; others may exist.

Highway and bridge data by the Agency of Transportation. Town short structures are drawn from the Vermont Online Bridge & Culvert Inventory Tool (VOBCIT) database. All other data from the Vermont Center for Geographic Information. Only named streams are shown.

Vermont State Plane Coordinate System
North American Datum of 1983
SPCS_Zone_Identifier: 4400
Geodetic Reference System 80
4,000-meter grid, Easting - Northing

- HIGHWAYS**
- INTERSTATE
 - U.S. ROUTE
 - STATE ROUTE
 - CLASS 1
 - CLASS 2
 - CLASS 3
 - CLASS 4
 - LEGAL TRAIL
- INTERSTATE OR DIVIDED HIGHWAY**
- STATE - HARD SURFACE OR PAVED
 - TOWN - HARD SURFACE OR PAVED
 - GRAVEL
 - SOIL OR GRADED AND DRAINED EARTH
 - UNIMPROVED OR PRIMITIVE
 - IMPASSABLE OR UNTRAVELED
 - LEGAL TRAIL
 - DISCONTINUED
 - HIGHWAY CLASS CHANGE
 - RAILROAD
 - INACTIVE RAILROAD
 - NFR NATIONAL FOREST ROAD
 - SFH STATE FOREST HIGHWAY
 - P PARK AND RIDE
- PUBLIC LAND - GREEN MOUNTAIN NATIONAL FOREST**
- PUBLIC LAND - STATE/MUNICIPAL
- POLITICAL SUBDIVISIONS**
- STATE BOUNDARY
 - COUNTY BOUNDARY
 - TOWN BOUNDARY
 - VILLAGE BOUNDARY
 - URBAN COMPACT BOUNDARY
 - WATER BODY
 - STREAM OR BROOK
- BRIDGE OR CULVERT**
- BRIDGE OR CULVERT > 20'
 - BRIDGE OR CULVERT 6' - 20'
 - VOBCIT BRIDGE
 - VOBCIT CULVERT > 6'
 - STATE BRIDGE OR CULVERT IDENTIFIER
 - TOWN BRIDGE OR CULVERT IDENTIFIER
- FEDERAL CLASSIFICATION IDENTIFIER**
- FAU URBAN ARTERIAL OR COLLECTOR
 - MA MINOR ARTERIAL
 - MJC MAJOR COLLECTOR
 - MNC MINOR COLLECTOR
 - PA PRINCIPAL ARTERIAL

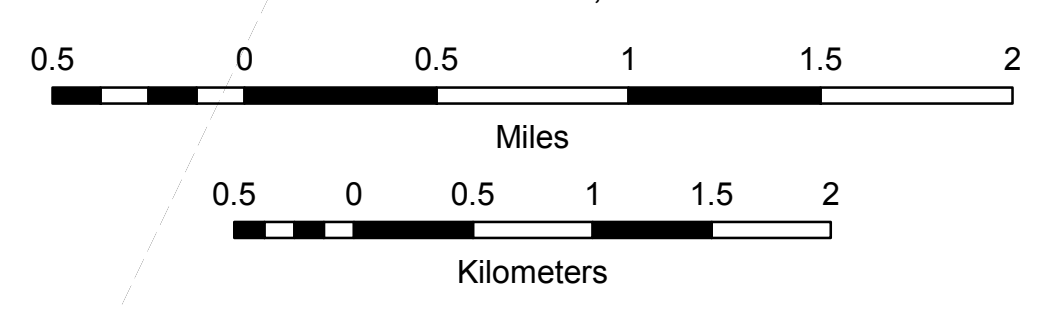


VERMONT
GENERAL HIGHWAY MAP
Town of Middlebury

ADDISON COUNTY
Transportation District #5

Prepared by the
Vermont Agency of Transportation
Division of Policy, Planning and Intermodal Development
in cooperation with
U.S. Department of Transportation
Federal Highway Administration

Mileage as of February 10, 2015
Map prepared June 09, 2015
SCALE 1:31,680



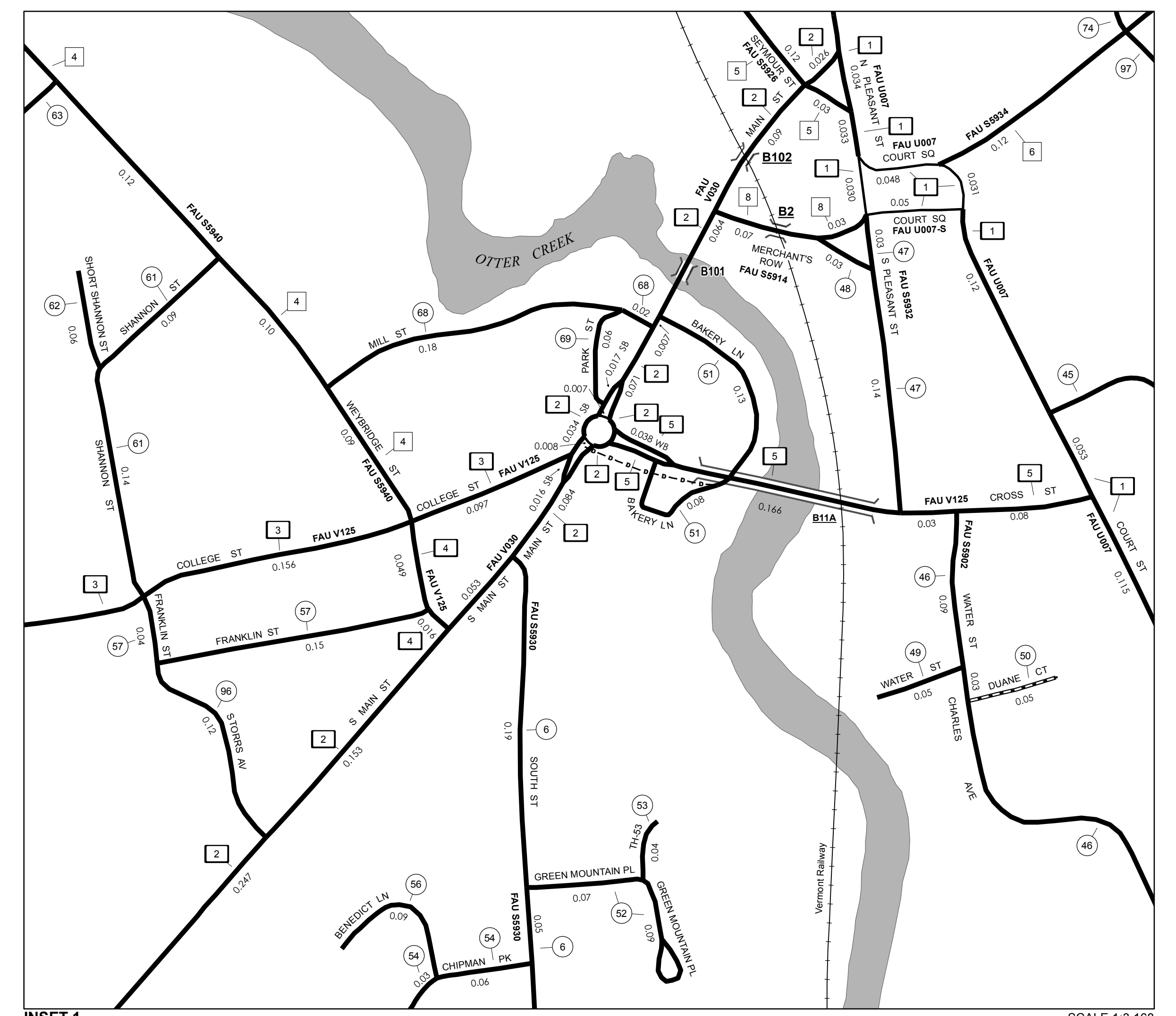
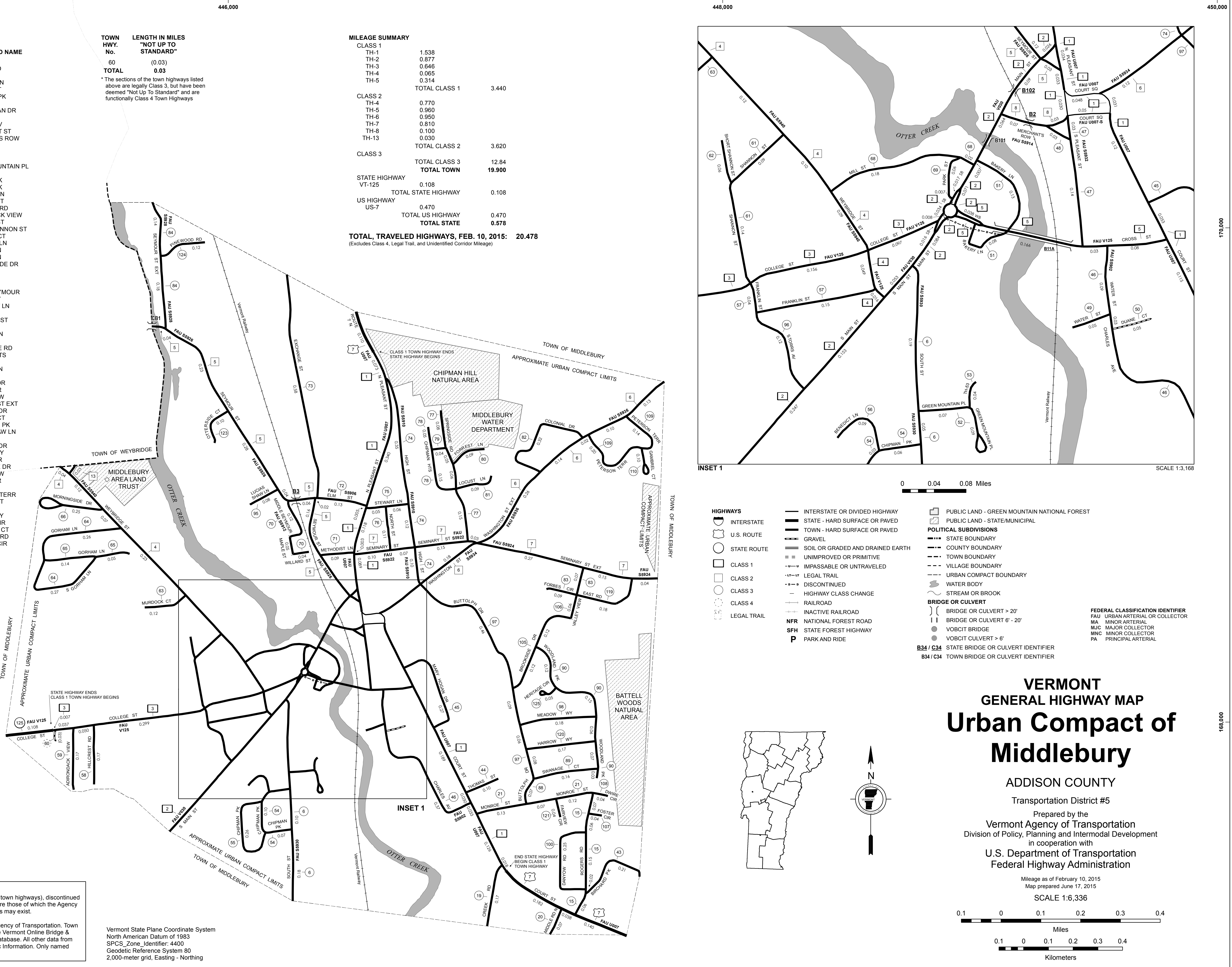
TOWN HWY. No.	LENGTH IN MILES CLASS 3	LENGTH IN MILES CLASS 4	TOWN ROAD NAME
6	0.52		SOUTH ST
15	0.36		ROGERS RD
19	0.17		CREEK RD
20	0.07		MIDDLE RD N
21	0.32		MONROE ST
43	0.21		BIRCHARD PK
44	0.10		THOMAS ST
45	0.27		MARY HOGAN DR
46	0.09		WATER ST
46	0.40		CHARLES AV
47	0.17		S PLEASANT ST
48	0.03		MERCHANTS ROW
49	0.05		WATER ST
50	0.05		DUANE CT
51	0.21		BAKERY LN
52	0.16		GREEN MOUNTAIN PL
53	0.04		TH 53
54	0.26		CHIPMAN PK
55	0.26		CHIPMAN PK
56	0.09		BENEDICT LN
57	0.19		FRANKLIN ST
58	0.17		HILLCREST RD
59	0.17		ADIRONDACK VIEW
61	0.23		SHANNON ST
62	0.06		SHORT SHANNON ST
63	0.12		MURDOCK CT
64	0.27		S GORHAM LN
64	0.26		GORHAM LN
65	0.19		GORHAM LN
66	0.25		MORNINGSIDE DR
68	0.20		MILL ST
69	0.06		PARK ST
70	0.05		MAPLE ST
70	0.12		MIDDLE SEYMOUR
70	0.04		WILLARD ST
71	0.09		METHODIST LN
72	0.15		ELM ST
73	0.58		EXCHANGE ST
74	0.57		HIGH ST
75	0.11		STEWART LN
76	0.11		NORTH ST
77	0.34		SPRINGSIDE RD
78	0.20		CHIPMAN HTS
79	0.04		TH 79
80	0.09		FORREST LN
81	0.09		LOCUST LN
82	0.32		COLONIAL DR
83	0.09		FORBES CIR
83	0.07		VALLEY VIEW
84	0.32		SEYMOUR ST EXT
88	0.07		BUTTOLPH DR
89	0.16		SWANAGE CT
90	0.43		WOODLAND PK
95	0.08		LUCIUS SHAW LN
96	0.12		STORRS AV
97	0.69		BUTTOLPH DR
98	0.18		MEADOW WY
100	0.25		DANFOW DR
105	0.24		BROOKSIDE DR
106	0.06		VALLEY VIEW
107	0.04		FOSTER CIR
108	0.04		DWIRE CIR
109	0.34		PETERSON TERR
110	0.10		GAMBREL CT
119	0.18		EAST RD
120	0.17		HARROW WY
121	0.04		FAIRVIEW CIR
123	0.10		OTTERSIDE CT
124	0.12		PINEWOOD RD
125	0.05		HERITAGE CIR
TOTAL	12.84	0.00	

TOWN HWY. No.	LENGTH IN MILES "NOT UP TO STANDARD"
60	(0.03)
TOTAL	0.03

* The sections of the town highways listed above are legally Class 3, but have been deemed "Not Up to Standard" and are functionally Class 4 Town Highways

MILEAGE SUMMARY		
CLASS 1		
TH-1	1.538	
TH-2	0.877	
TH-3	0.846	
TH-4	0.065	
TH-5	0.314	
TOTAL CLASS 1	3.440	
CLASS 2		
TH-4	0.770	
TH-5	0.960	
TH-6	0.950	
TH-7	0.810	
TH-8	0.100	
TH-13	0.030	
TOTAL CLASS 2	3.620	
CLASS 3		
TOTAL CLASS 3	12.84	
TOTAL TOWN	19.900	
STATE HIGHWAY		
VT-125	0.108	
TOTAL STATE HIGHWAY	0.108	
US HIGHWAY		
US-7	0.470	
TOTAL US HIGHWAY	0.470	
TOTAL STATE	0.578	
TOTAL, TRAVELED HIGHWAYS, FEB. 10, 2015:	20.478	

(Excludes Class 4, Legal Trail, and Unidentified Corridor Mileage)



LEGEND

- HIGHWAYS**
 - INTERSTATE
 - U.S. ROUTE
 - STATE ROUTE
 - CLASS 1
 - CLASS 2
 - CLASS 3
 - CLASS 4
 - LEGAL TRAIL
- INTERSTATE OR DIVIDED HIGHWAY
- STATE - HARD SURFACE OR PAVED
- TOWN - HARD SURFACE OR PAVED
- SOIL OR GRADED AND DRAINED EARTH
- UNIMPROVED OR PRIMITIVE
- IMPASSABLE OR UNTRAVELED
- LEGAL TRAIL
- DISCONTINUED
- HIGHWAY CLASS CHANGE
- RAILROAD
- INACTIVE RAILROAD
- NATIONAL FOREST ROAD
- STATE FOREST HIGHWAY
- PARK AND RIDE

POLITICAL SUBDIVISIONS

- STATE BOUNDARY
- COUNTY BOUNDARY
- TOWN BOUNDARY
- VILLAGE BOUNDARY
- URBAN COMPACT BOUNDARY
- WATER BODY
- STREAM OR BROOK
- BRIDGE OR CULVERT
- BRIDGE OR CULVERT > 20'
- BRIDGE OR CULVERT 6' - 20'
- VOBCIT BRIDGE
- VOBCIT CULVERT > 6'

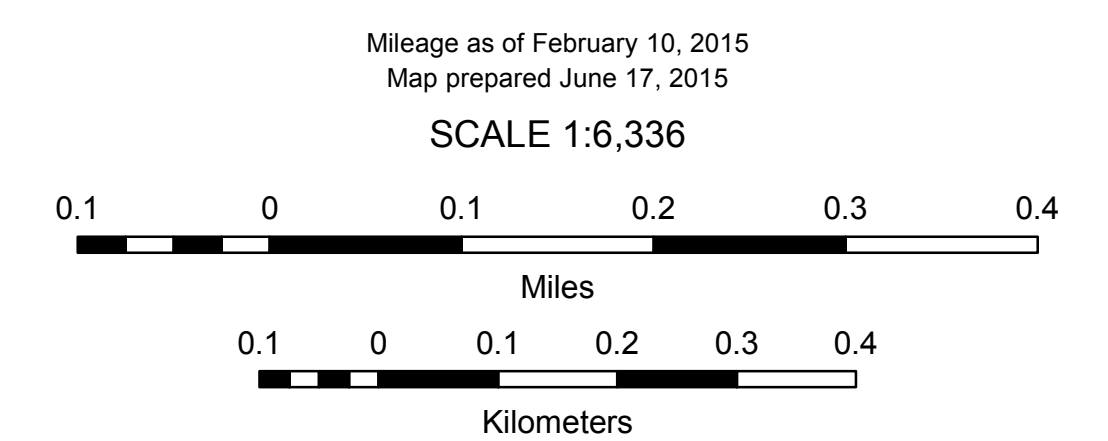
FEDERAL CLASSIFICATION IDENTIFIER

- FAU URBAN ARTERIAL OR COLLECTOR
- MA MINOR ARTERIAL
- MJC MAJOR COLLECTOR
- MNC MINOR COLLECTOR
- PA PRINCIPAL ARTERIAL

B34 / C34 STATE BRIDGE OR CULVERT IDENTIFIER
B34 / C34 TOWN BRIDGE OR CULVERT IDENTIFIER

VERMONT
GENERAL HIGHWAY MAP
Urban Compact of Middlebury
ADDISON COUNTY
Transportation District #5

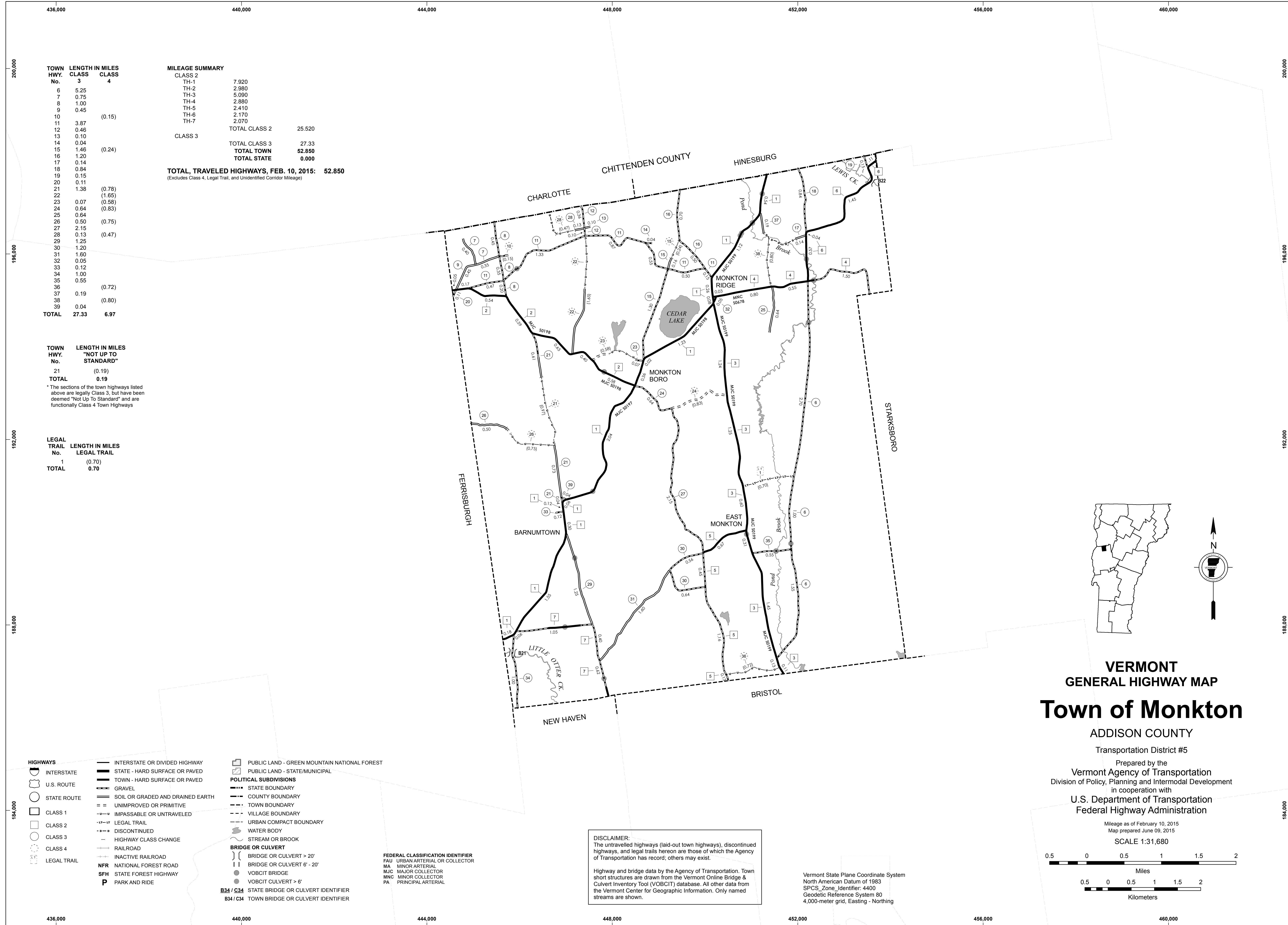
Prepared by the
Vermont Agency of Transportation
Division of Policy, Planning and Intermodal Development
in cooperation with
U.S. Department of Transportation
Federal Highway Administration



DISCLAIMER:
The untraveled highways (laid-out town highways), discontinued highways, and legal trails hereon are those of which the Agency of Transportation has record; others may exist.

Highway and bridge data by the Agency of Transportation. Town short structures are drawn from the Vermont Online Bridge & Culvert Inventory Tool (VOBCIT) database. All other data from the Vermont Center for Geographic Information. Only named streams are shown.

Vermont State Plane Coordinate System
North American Datum of 1983
SPCS_Zone_Identifier: 4400
Geodetic Reference System 80
2,000-meter grid, Easting - Northing



TOWN HWY. No.	LENGTH IN MILES CLASS 3	LENGTH IN MILES CLASS 4
6	5.25	
7	0.75	
8	1.00	
9	0.45	
10		(0.15)
11	3.87	
12	0.46	
13	0.10	
14	0.04	
15	1.46	(0.24)
16	1.20	
17	0.14	
18	0.84	
19	0.15	
20	0.11	
21	1.38	(0.78)
22		(1.65)
23	0.07	(0.58)
24	0.64	(0.83)
25	0.64	
26	0.50	(0.75)
27	2.15	
28	0.13	(0.47)
29	1.25	
30	1.20	
31	1.60	
32	0.05	
33	0.12	
34	1.00	
35	0.55	
36		(0.72)
37	0.19	(0.80)
38		
39	0.04	
TOTAL	27.33	6.97

MILEAGE SUMMARY

CLASS	Length	Total
CLASS 2	7.920	
TH-1	2.980	
TH-2	5.090	
TH-3	2.880	
TH-4	2.410	
TH-5	2.170	
TH-6	2.070	
TH-7		
TOTAL CLASS 2	25.520	
CLASS 3		27.33
TOTAL CLASS 3	27.33	
TOTAL TOWN	52.850	
TOTAL STATE	0.000	

TOTAL TRAVELED HIGHWAYS, FEB. 10, 2015: 52.850
 (Excludes Class 4, Legal Trail, and Unidentified Corridor Mileage)

TOWN HWY. No.	LENGTH IN MILES "NOT UP TO STANDARD"
21	(0.19)
TOTAL	0.19

* The sections of the town highways listed above are legally Class 3, but have been deemed "Not Up To Standard" and are functionally Class 4 Town Highways

LEGAL TRAIL No.	LENGTH IN MILES LEGAL TRAIL
1	(0.70)
TOTAL	0.70

HIGHWAYS

- INTERSTATE
- U.S. ROUTE
- STATE ROUTE
- CLASS 1
- CLASS 2
- CLASS 3
- CLASS 4
- LEGAL TRAIL
- INTERSTATE OR DIVIDED HIGHWAY
- STATE - HARD SURFACE OR PAVED
- TOWN - HARD SURFACE OR PAVED
- GRAVEL
- SOIL OR GRADED AND DRAINED EARTH
- UNIMPROVED OR PRIMITIVE
- IMPASSABLE OR UNTRAVELED
- LEGAL TRAIL
- DISCONTINUED
- HIGHWAY CLASS CHANGE
- RAILROAD
- INACTIVE RAILROAD
- NATIONAL FOREST ROAD
- STATE FOREST HIGHWAY
- PARK AND RIDE

POLITICAL SUBDIVISIONS

- STATE BOUNDARY
- COUNTY BOUNDARY
- TOWN BOUNDARY
- VILLAGE BOUNDARY
- URBAN COMPACT BOUNDARY
- WATER BODY
- STREAM OR BROOK

BRIDGE OR CULVERT

- BRIDGE OR CULVERT > 20'
- BRIDGE OR CULVERT 6' - 20'
- VOBCIT BRIDGE
- VOBCIT CULVERT > 6'
- STATE BRIDGE OR CULVERT IDENTIFIER
- TOWN BRIDGE OR CULVERT IDENTIFIER

FEDERAL CLASSIFICATION IDENTIFIER

- FAU URBAN ARTERIAL OR COLLECTOR
- MA MINOR ARTERIAL
- MJC MAJOR COLLECTOR
- MNC MINOR COLLECTOR
- PA PRINCIPAL ARTERIAL

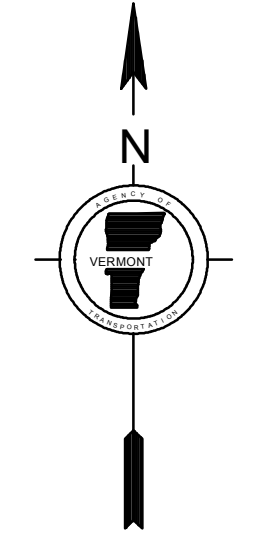
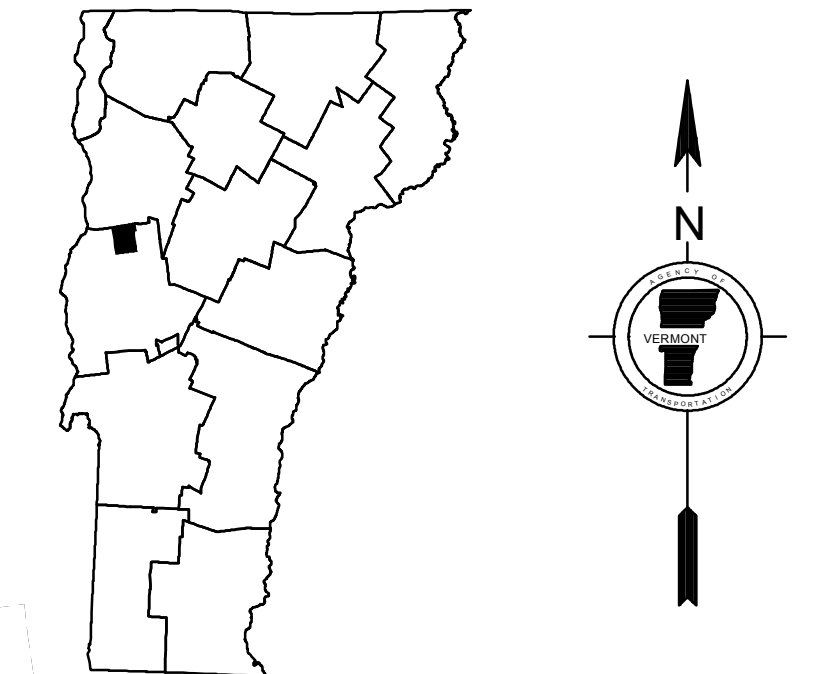
PUBLIC LAND - GREEN MOUNTAIN NATIONAL FOREST

PUBLIC LAND - STATE/MUNICIPAL

DISCLAIMER:
 The untraveled highways (laid-out town highways), discontinued highways, and legal trails hereon are those of which the Agency of Transportation has record; others may exist.

Highway and bridge data by the Agency of Transportation. Town short structures are drawn from the Vermont Online Bridge & Culvert Inventory Tool (VOBCIT) database. All other data from the Vermont Center for Geographic Information. Only named streams are shown.

Vermont State Plane Coordinate System
 North American Datum of 1983
 SPCS_Zone_Identifier: 4400
 Geodetic Reference System 80
 4,000-meter grid, Easting - Northing



VERMONT
GENERAL HIGHWAY MAP
Town of Monkton

ADDISON COUNTY

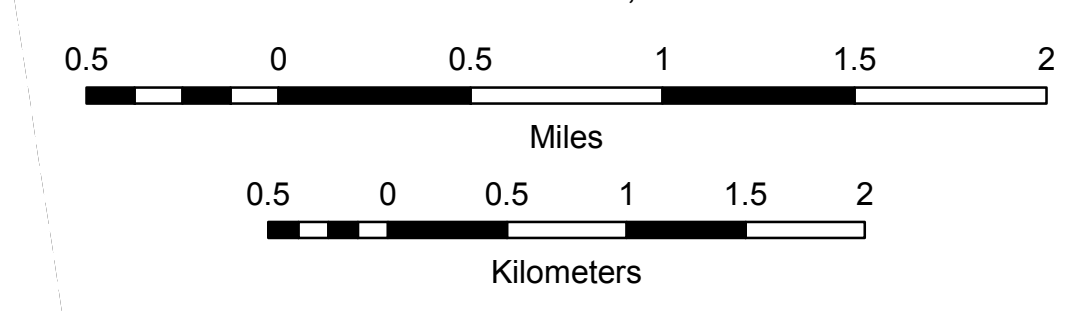
Transportation District #5

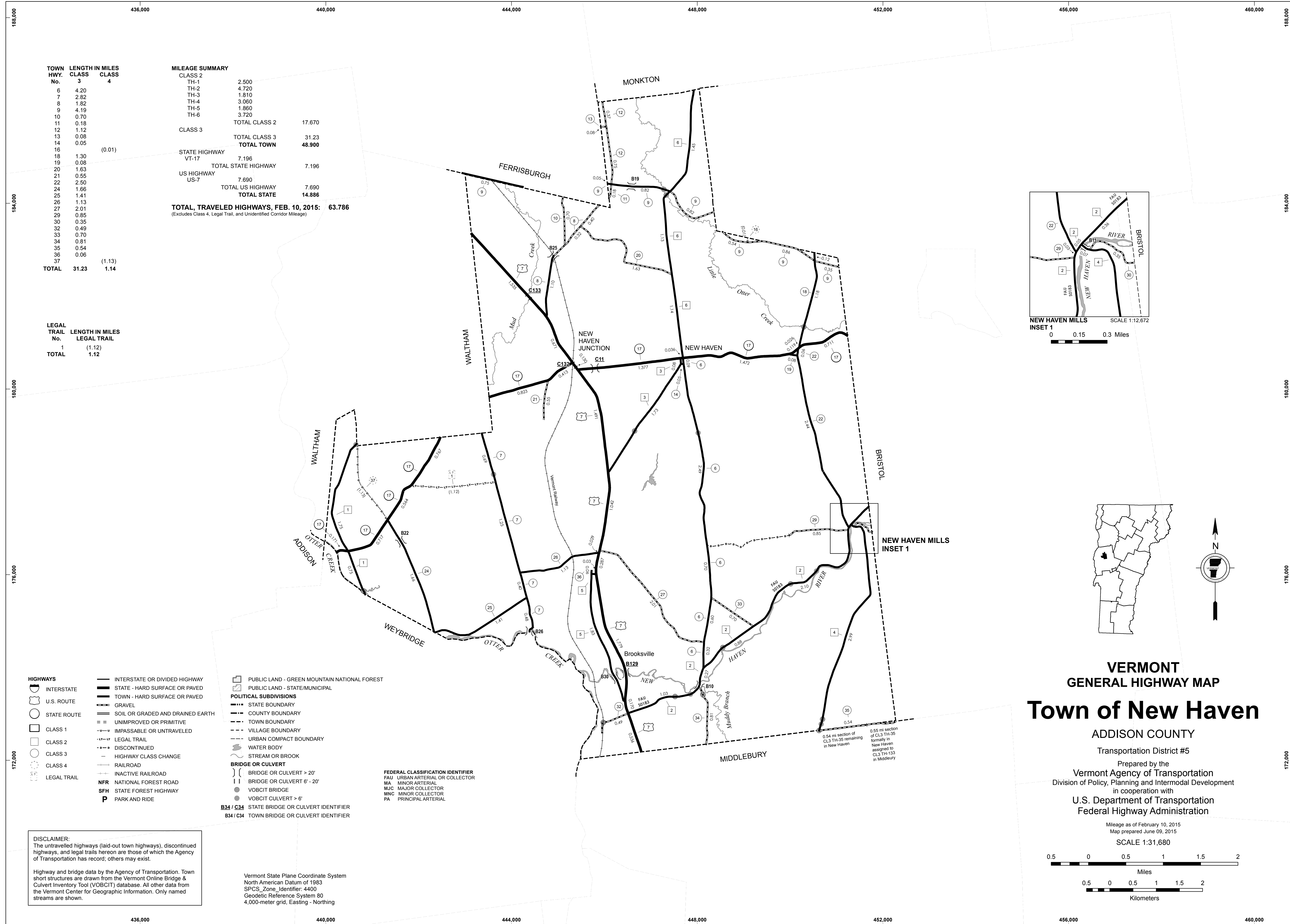
Prepared by the
 Vermont Agency of Transportation
 Division of Policy, Planning and Intermodal Development
 in cooperation with

U.S. Department of Transportation
 Federal Highway Administration

Mileage as of February 10, 2015
 Map prepared June 09, 2015

SCALE 1:31,680



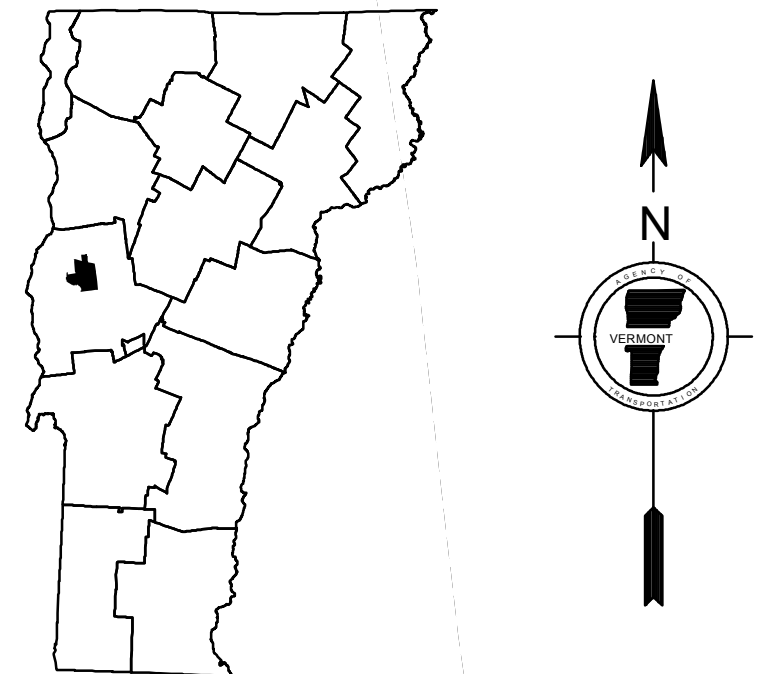
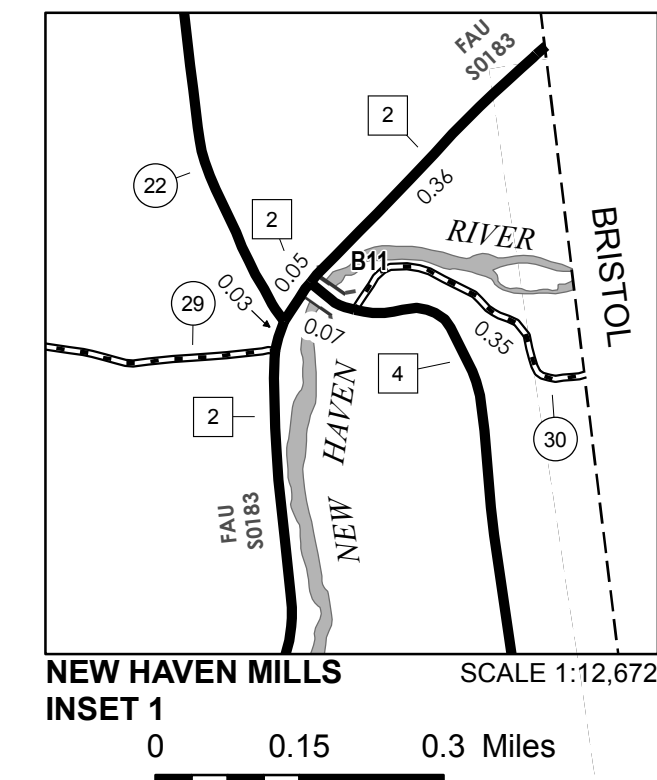


TOWN HWY. No.	LENGTH IN MILES CLASS 3	LENGTH IN MILES CLASS 4
6	4.20	
7	2.82	
8	1.82	
9	4.19	
10	0.70	
11	0.18	
12	1.12	
13	0.08	
14	0.05	
16	1.30	(0.01)
18	0.08	
20	1.63	
21	0.55	
22	2.50	
24	1.66	
25	1.41	
26	1.13	
27	2.01	
29	0.85	
30	0.35	
32	0.49	
33	0.70	
34	0.81	
35	0.54	
36	0.06	
37		(1.13)
TOTAL	31.23	1.14

MILEAGE SUMMARY		
CLASS 2		
TH-1	2.500	
TH-2	4.720	
TH-3	1.810	
TH-4	3.060	
TH-5	1.860	
TH-6	3.720	
TOTAL CLASS 2	17.670	
CLASS 3		
TOTAL CLASS 3	31.23	
TOTAL TOWN	48.900	
STATE HIGHWAY		
VT-17	7.196	
TOTAL STATE HIGHWAY	7.196	
US HIGHWAY		
US-7	7.690	
TOTAL US HIGHWAY	7.690	
TOTAL STATE	14.886	

TOTAL, TRAVELED HIGHWAYS, FEB. 10, 2015: 63.786
 (Excludes Class 4, Legal Trail, and Unidentified Corridor Mileage)

LEGAL TRAIL No.	LENGTH IN MILES LEGAL TRAIL
1	(1.12)
TOTAL	1.12



VERMONT GENERAL HIGHWAY MAP

Town of New Haven

ADDISON COUNTY

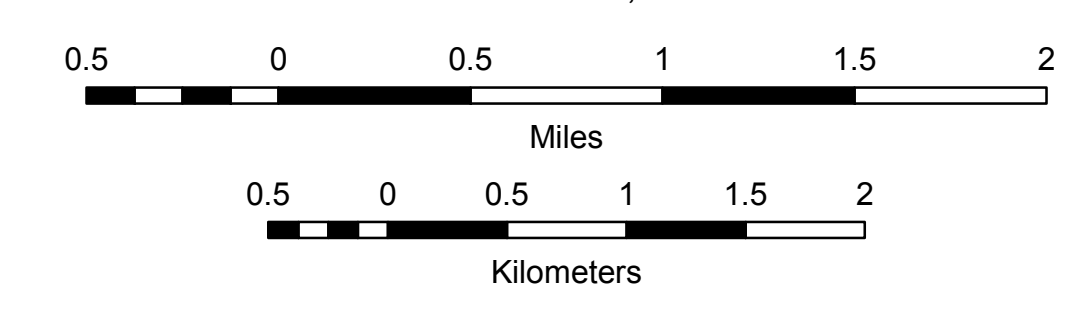
Transportation District #5

Prepared by the
 Vermont Agency of Transportation
 Division of Policy, Planning and Intermodal Development
 in cooperation with

U.S. Department of Transportation
 Federal Highway Administration

Mileage as of February 10, 2015
 Map prepared June 09, 2015

SCALE 1:31,680

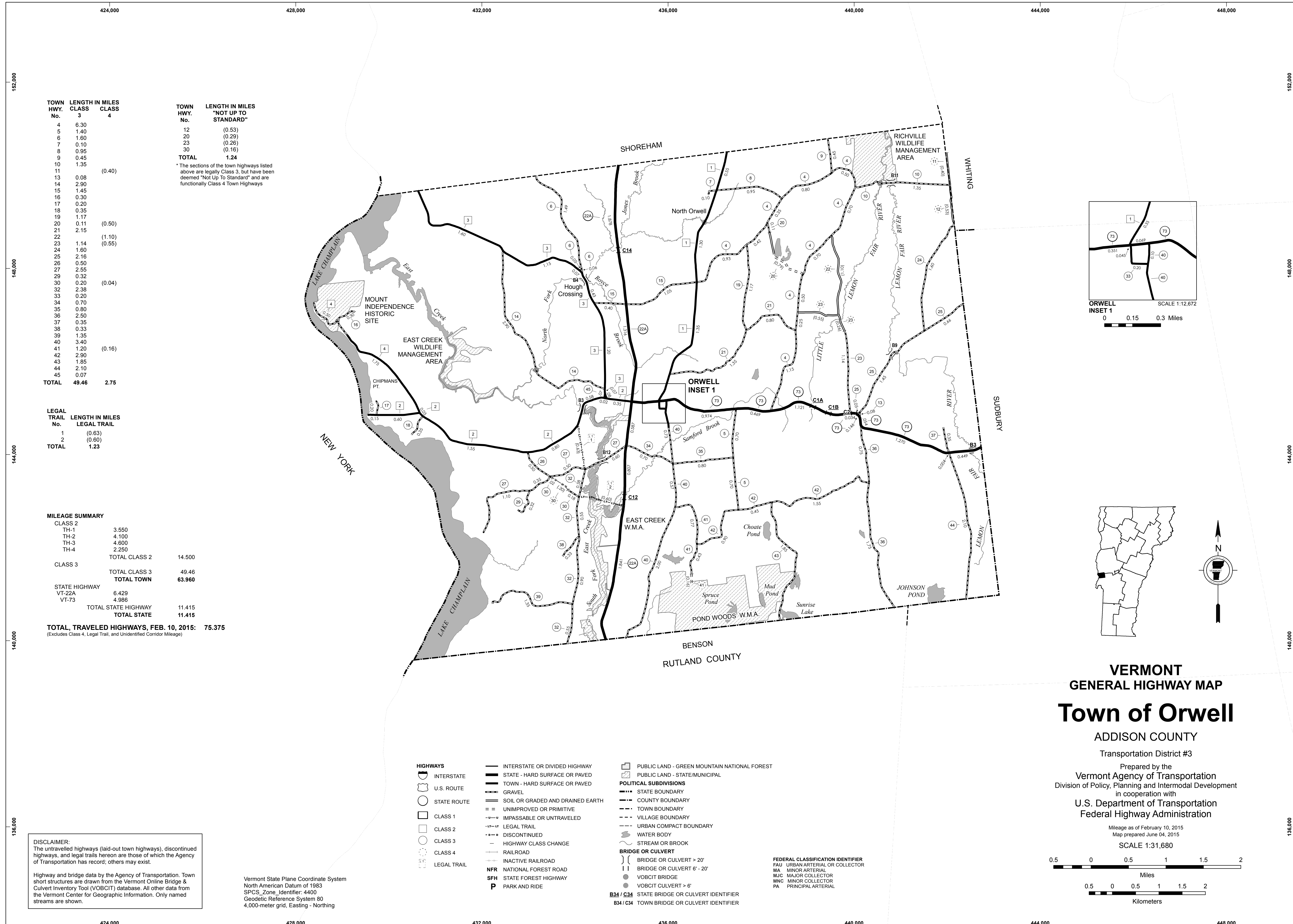


- HIGHWAYS**
 - INTERSTATE OR DIVIDED HIGHWAY
 - STATE - HARD SURFACE OR PAVED
 - TOWN - HARD SURFACE OR PAVED
 - GRAVEL
 - SOIL OR GRADED AND DRAINED EARTH
 - UNIMPROVED OR PRIMITIVE
 - IMPASSABLE OR UNTRAVELED
 - LEGAL TRAIL
 - DISCONTINUED
 - HIGHWAY CLASS CHANGE
 - RAILROAD
 - INACTIVE RAILROAD
 - NFR NATIONAL FOREST ROAD
 - SFH STATE FOREST HIGHWAY
 - P PARK AND RIDE
- PUBLIC LAND**
 - GREEN MOUNTAIN NATIONAL FOREST
 - STATE/MUNICIPAL
- POLITICAL SUBDIVISIONS**
 - STATE BOUNDARY
 - COUNTY BOUNDARY
 - TOWN BOUNDARY
 - VILLAGE BOUNDARY
 - URBAN COMPACT BOUNDARY
 - WATER BODY
 - STREAM OR BROOK
- BRIDGE OR CULVERT**
 - BRIDGE OR CULVERT > 20'
 - BRIDGE OR CULVERT 6' - 20'
 - VOBCIT BRIDGE
 - VOBCIT CULVERT > 6'
- FEDERAL CLASSIFICATION IDENTIFIER**
 - FAU URBAN ARTERIAL OR COLLECTOR
 - MA MINOR ARTERIAL
 - MJC MAJOR COLLECTOR
 - MNC MINOR COLLECTOR
 - PA PRINCIPAL ARTERIAL
- STATE BRIDGE OR CULVERT IDENTIFIER**
 - B34 / C34 STATE BRIDGE OR CULVERT IDENTIFIER
 - B34 / C34 TOWN BRIDGE OR CULVERT IDENTIFIER

DISCLAIMER:
 The untraveled highways (laid-out town highways), discontinued highways, and legal trails hereon are those of which the Agency of Transportation has record; others may exist.

Highway and bridge data by the Agency of Transportation. Town short structures are drawn from the Vermont Online Bridge & Culvert Inventory Tool (VOBCIT) database. All other data from the Vermont Center for Geographic Information. Only named streams are shown.

Vermont State Plane Coordinate System
 North American Datum of 1983
 SPCS_Zone_Identifier: 4400
 Geodetic Reference System 80
 4,000-meter grid, Easting - Northing

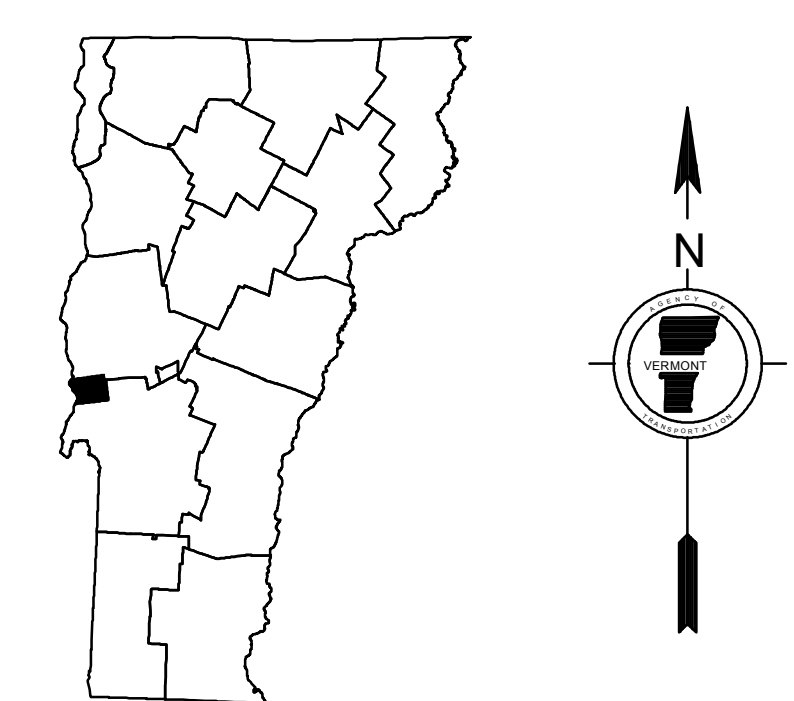
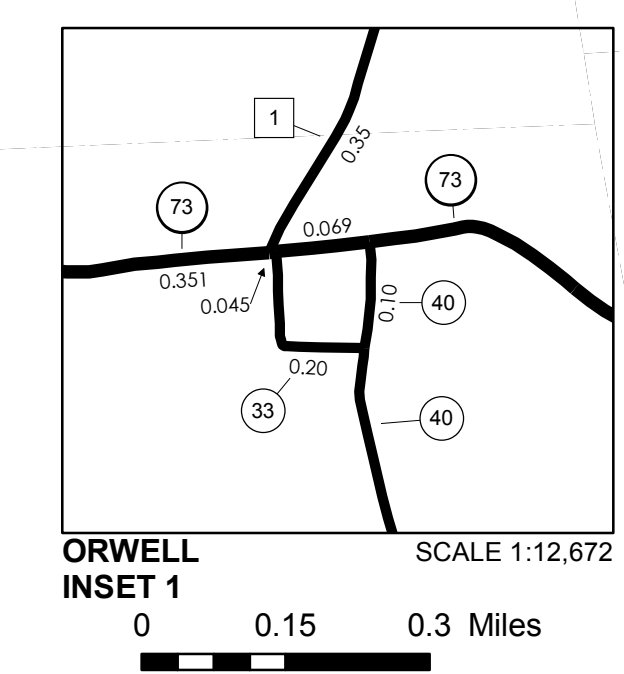


TOWN HWY. No.	LENGTH IN MILES CLASS 3	CLASS 4	TOWN HWY. No.	LENGTH IN MILES "NOT UP TO STANDARD"
4	6.30		12	(0.53)
5	1.40		20	(0.29)
6	1.60		23	(0.26)
7	0.10		30	(0.16)
8	0.95		TOTAL	1.24
9	0.45			
10	1.35			
11		(0.40)		
13	0.08			
14	2.90			
15	1.45			
16	0.30			
17	0.20			
18	0.35			
19	1.17			
20	0.11	(0.50)		
21	2.15			
22		(1.10)		
23	1.14	(0.55)		
24	1.60			
25	2.16			
26	0.56			
27	2.55			
29	0.32			
30	0.20	(0.04)		
32	2.38			
33	0.20			
34	0.70			
35	0.80			
36	2.50			
37	0.35			
38	0.33			
39	1.35			
40	3.40			
41	1.20	(0.16)		
42	2.90			
43	1.85			
44	2.10			
45	0.07			
TOTAL	49.46	2.75		

* The sections of the town highways listed above are legally Class 3, but have been deemed "Not Up To Standard" and are functionally Class 4 Town Highways

LEGAL TRAIL No.	LENGTH IN MILES LEGAL TRAIL
1	(0.63)
2	(0.60)
TOTAL	1.23

MILEAGE SUMMARY	
CLASS 2	
TH-1	3,550
TH-2	4,100
TH-3	4,600
TH-4	2,250
TOTAL CLASS 2	14,500
CLASS 3	
TOTAL CLASS 3	49.46
TOTAL TOWN	63,960
STATE HIGHWAY	
VT-22A	6,429
VT-73	4,986
TOTAL STATE HIGHWAY	11,415
TOTAL STATE	11,415
TOTAL, TRAVELED HIGHWAYS, FEB. 10, 2015:	75,375
<small>(Excludes Class 4, Legal Trail, and Unidentified Corridor Mileage)</small>	



VERMONT GENERAL HIGHWAY MAP

Town of Orwell

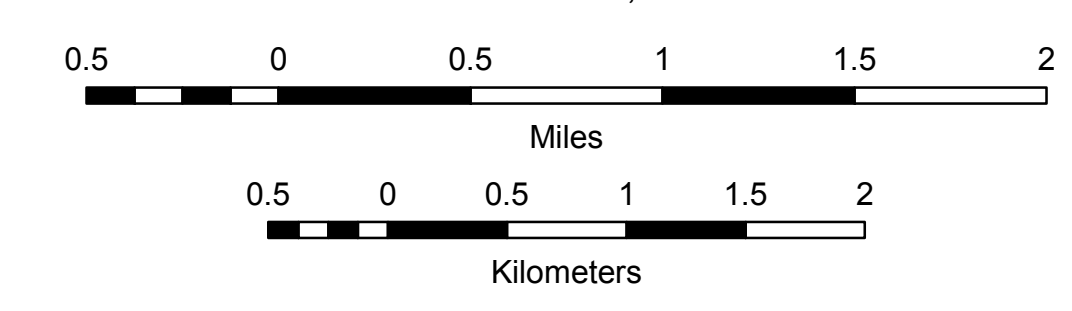
ADDISON COUNTY

Transportation District #3

Prepared by the
 Vermont Agency of Transportation
 Division of Policy, Planning and Intermodal Development
 in cooperation with
 U.S. Department of Transportation
 Federal Highway Administration

Mileage as of February 10, 2015
 Map prepared June 04, 2015

SCALE 1:31,680



- HIGHWAYS**
- INTERSTATE
- U.S. ROUTE
- STATE ROUTE
- CLASS 1
- CLASS 2
- CLASS 3
- CLASS 4
- LEGAL TRAIL
- INTERSTATE OR DIVIDED HIGHWAY
- STATE - HARD SURFACE OR PAVED
- TOWN - HARD SURFACE OR PAVED
- GRAVEL
- SOIL OR GRADED AND DRAINED EARTH
- UNIMPROVED OR PRIMITIVE
- IMPASSABLE OR UNTRAVELED
- LEGAL TRAIL
- DISCONTINUED
- HIGHWAY CLASS CHANGE
- RAILROAD
- INACTIVE RAILROAD
- NFR NATIONAL FOREST ROAD
- SFH STATE FOREST HIGHWAY
- PARK AND RIDE
- PUBLIC LAND - GREEN MOUNTAIN NATIONAL FOREST
- PUBLIC LAND - STATE/MUNICIPAL
- POLITICAL SUBDIVISIONS**
- STATE BOUNDARY
- COUNTY BOUNDARY
- TOWN BOUNDARY
- VILLAGE BOUNDARY
- URBAN COMPACT BOUNDARY
- WATER BODY
- STREAM OR BROOK
- BRIDGE OR CULVERT**
- BRIDGE OR CULVERT > 20'
- BRIDGE OR CULVERT 6' - 20'
- VOBCIT BRIDGE
- VOBCIT CULVERT > 6'
- STATE BRIDGE OR CULVERT IDENTIFIER
- TOWN BRIDGE OR CULVERT IDENTIFIER
- FEDERAL CLASSIFICATION IDENTIFIER
- FAU URBAN ARTERIAL OR COLLECTOR
- MA MINOR ARTERIAL
- MJC MAJOR COLLECTOR
- MNC MINOR COLLECTOR
- PA PRINCIPAL ARTERIAL

DISCLAIMER:
 The untraveled highways (laid-out town highways), discontinued highways, and legal trails hereon are those of which the Agency of Transportation has record; others may exist.

Highway and bridge data by the Agency of Transportation. Town short structures are drawn from the Vermont Online Bridge & Culvert Inventory Tool (VOBCIT) database. All other data from the Vermont Center for Geographic Information. Only named streams are shown.

Vermont State Plane Coordinate System
 North American Datum of 1983
 SPCS_Zone_Identifier: 4400
 Geodetic Reference System 80
 4,000-meter grid, Easting - Northing

TOWN HWY. No.	LENGTH IN MILES CLASS 3	CLASS 4
5	2.60	
6	1.24	
7	0.25	
8	1.10	
9	0.33	
10	0.40	
11	0.30	
12	0.70	
13	0.78	
14	1.67	(1.15)
15	0.31	(0.67)
16		(0.34)
17	0.46	
18	0.50	(0.39)
19	0.05	
TOTAL	10.69	2.55

MILEAGE SUMMARY

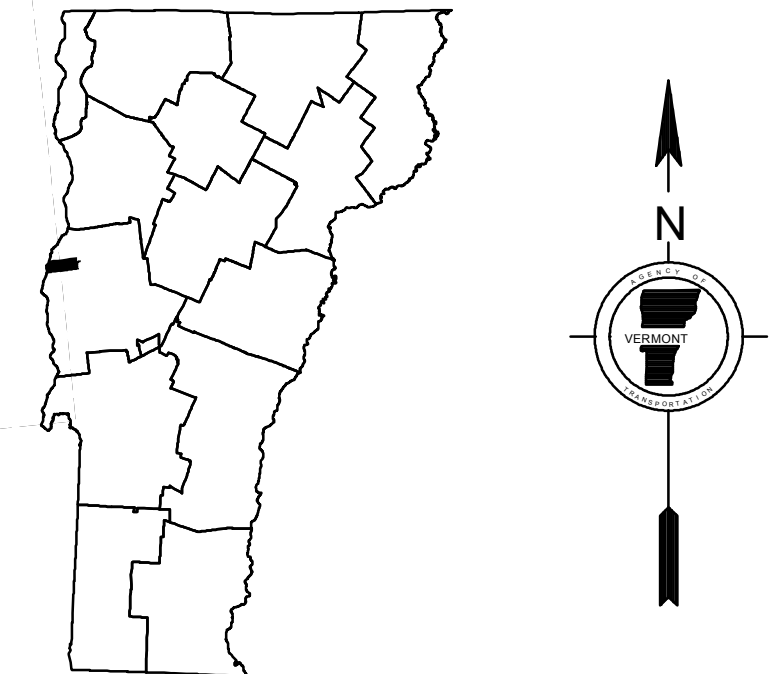
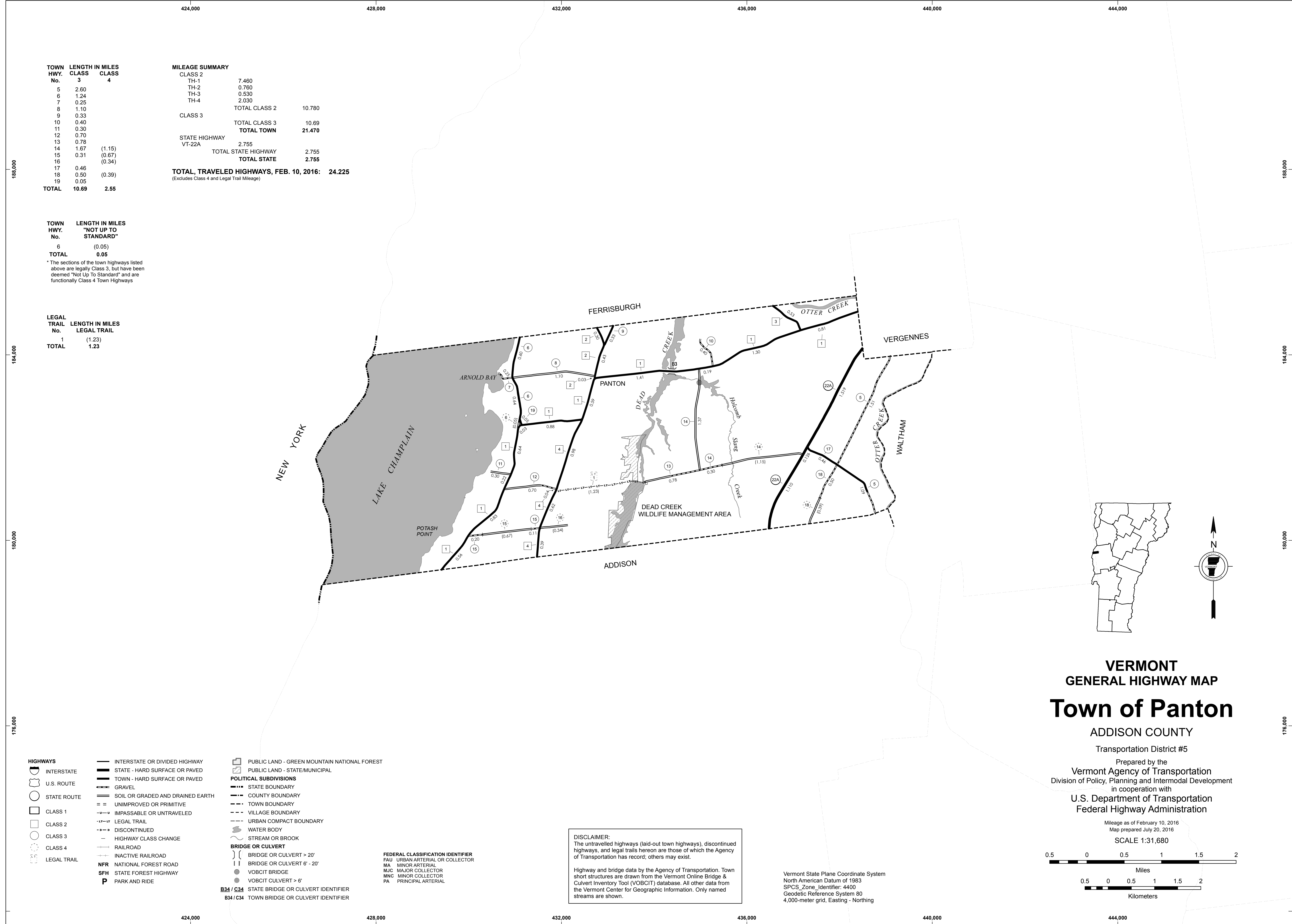
CLASS	LENGTH	TOTAL
CLASS 2		
TH-1	7.460	
TH-2	0.760	
TH-3	0.530	
TH-4	2.030	
TOTAL CLASS 2		10.780
CLASS 3		
TOTAL CLASS 3		10.69
TOTAL TOWN		21.470
STATE HIGHWAY		
VT-22A	2.755	
TOTAL STATE HIGHWAY		2.755
TOTAL STATE		2.755
TOTAL, TRAVELED HIGHWAYS, FEB. 10, 2016:		24.225

(Excludes Class 4 and Legal Trail Mileage)

TOWN HWY. No.	LENGTH IN MILES "NOT UP TO STANDARD"
6	(0.05)
TOTAL	0.05

* The sections of the town highways listed above are legally Class 3, but have been deemed "Not Up to Standard" and are functionally Class 4 Town Highways

LEGAL TRAIL No.	LENGTH IN MILES LEGAL TRAIL
1	(1.23)
TOTAL	1.23



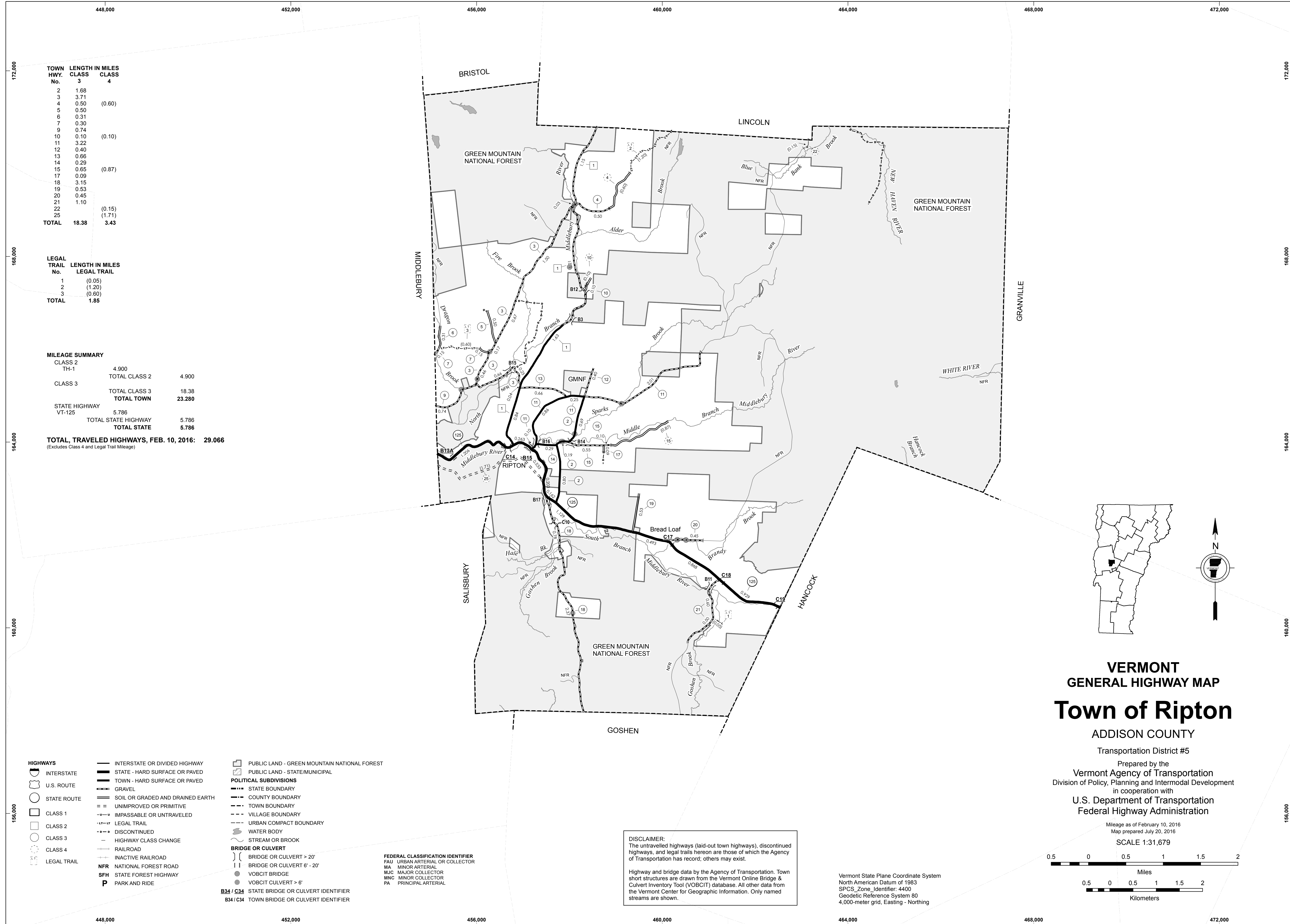
VERMONT
GENERAL HIGHWAY MAP
Town of Panton
 ADDISON COUNTY
 Transportation District #5
 Prepared by the
 Vermont Agency of Transportation
 Division of Policy, Planning and Intermodal Development
 in cooperation with
 U.S. Department of Transportation
 Federal Highway Administration

Mileage as of February 10, 2016
 Map prepared July 20, 2016
 SCALE 1:31,680

DISCLAIMER:
 The untraveled highways (laid-out town highways), discontinued highways, and legal trails hereon are those of which the Agency of Transportation has record; others may exist.

Highway and bridge data by the Agency of Transportation. Town short structures are drawn from the Vermont Online Bridge & Culvert Inventory Tool (VOBCIT) database. All other data from the Vermont Center for Geographic Information. Only named streams are shown.

Vermont State Plane Coordinate System
 North American Datum of 1983
 SPCS_Zone_Identifier: 4400
 Geodetic Reference System 80
 4,000-meter grid, Easting - Northing



TOWN HWY. No.	LENGTH IN MILES CLASS 3	CLASS 4
2	1.68	
3	3.71	
4	0.50	(0.60)
5	0.50	
6	0.31	
7	0.30	
9	0.74	
10	0.10	(0.10)
11	3.22	
12	0.40	
13	0.66	
14	0.29	
15	0.65	(0.87)
17	0.09	
18	3.15	
19	0.53	
20	0.45	
21	1.10	(0.15)
22		(1.71)
25		
TOTAL	18.38	3.43

LEGAL TRAIL No.	LENGTH IN MILES LEGAL TRAIL
1	(0.05)
2	(1.20)
3	(0.60)
TOTAL	1.85

MILEAGE SUMMARY		
CLASS 2		
TH-1	4.900	
TOTAL CLASS 2	4.900	
CLASS 3		
TOTAL CLASS 3	18.38	
TOTAL TOWN	23.280	
STATE HIGHWAY		
VT-125	5.786	
TOTAL STATE HIGHWAY	5.786	
TOTAL STATE	5.786	

TOTAL, TRAVELED HIGHWAYS, FEB. 10, 2016: 29.066
 (Excludes Class 4 and Legal Trail Mileage)

- HIGHWAYS**
 - INTERSTATE
 - U.S. ROUTE
 - STATE ROUTE
 - CLASS 1
 - CLASS 2
 - CLASS 3
 - CLASS 4
 - LEGAL TRAIL
- INTERSTATE OR DIVIDED HIGHWAY
- STATE - HARD SURFACE OR PAVED
- TOWN - HARD SURFACE OR PAVED
- GRAVEL
- SOIL OR GRADED AND DRAINED EARTH
- UNIMPROVED OR PRIMITIVE
- IMPASSABLE OR UNTRAVELED
- LEGAL TRAIL
- DISCONTINUED
- HIGHWAY CLASS CHANGE
- RAILROAD
- INACTIVE RAILROAD
- NFR NATIONAL FOREST ROAD
- SFH STATE FOREST HIGHWAY
- P PARK AND RIDE

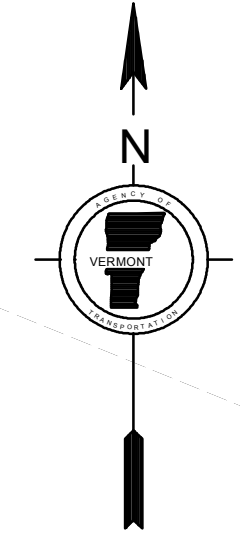
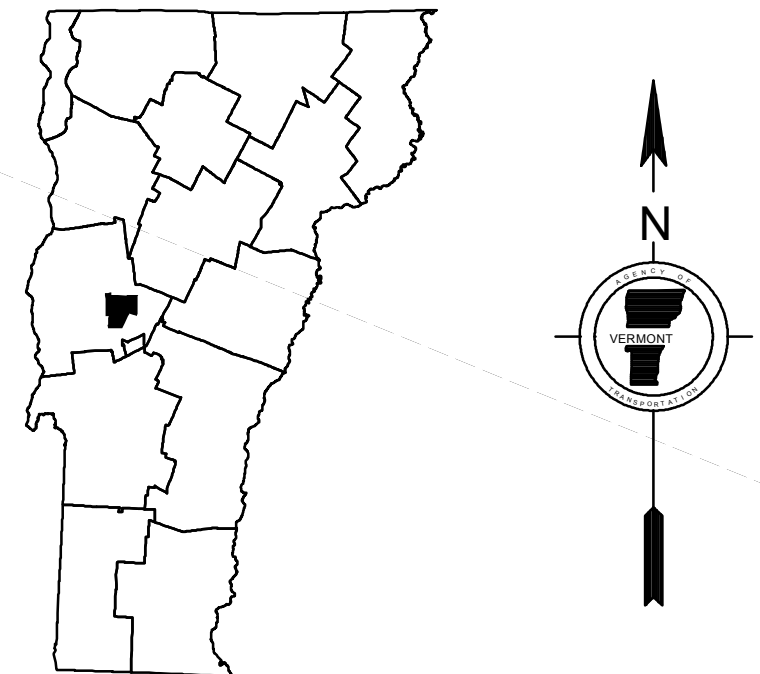
- PUBLIC LAND - GREEN MOUNTAIN NATIONAL FOREST
- PUBLIC LAND - STATE/MUNICIPAL
- POLITICAL SUBDIVISIONS**
 - STATE BOUNDARY
 - COUNTY BOUNDARY
 - TOWN BOUNDARY
 - VILLAGE BOUNDARY
 - URBAN COMPACT BOUNDARY
 - WATER BODY
 - STREAM OR BROOK
- BRIDGE OR CULVERT**
 - BRIDGE OR CULVERT > 20'
 - BRIDGE OR CULVERT 6' - 20'
 - VOBCIT BRIDGE
 - VOBCIT CULVERT > 6'
 - STATE BRIDGE OR CULVERT IDENTIFIER
 - TOWN BRIDGE OR CULVERT IDENTIFIER

- FEDERAL CLASSIFICATION IDENTIFIER**
 - FAU URBAN ARTERIAL OR COLLECTOR
 - MA MINOR ARTERIAL
 - MJC MAJOR COLLECTOR
 - MNC MINOR COLLECTOR
 - PA PRINCIPAL ARTERIAL

DISCLAIMER:
 The untraveled highways (laid-out town highways), discontinued highways, and legal trails hereon are those of which the Agency of Transportation has record; others may exist.

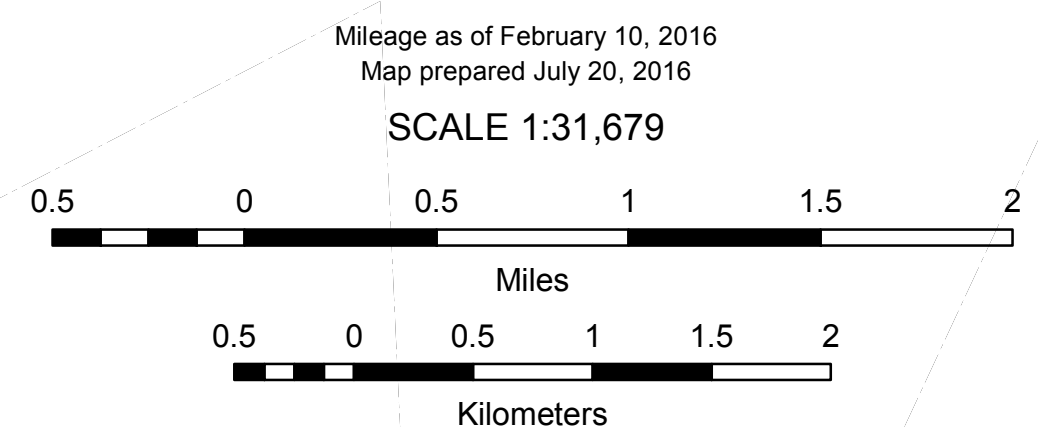
Highway and bridge data by the Agency of Transportation. Town short structures are drawn from the Vermont Online Bridge & Culvert Inventory Tool (VOBCIT) database. All other data from the Vermont Center for Geographic Information. Only named streams are shown.

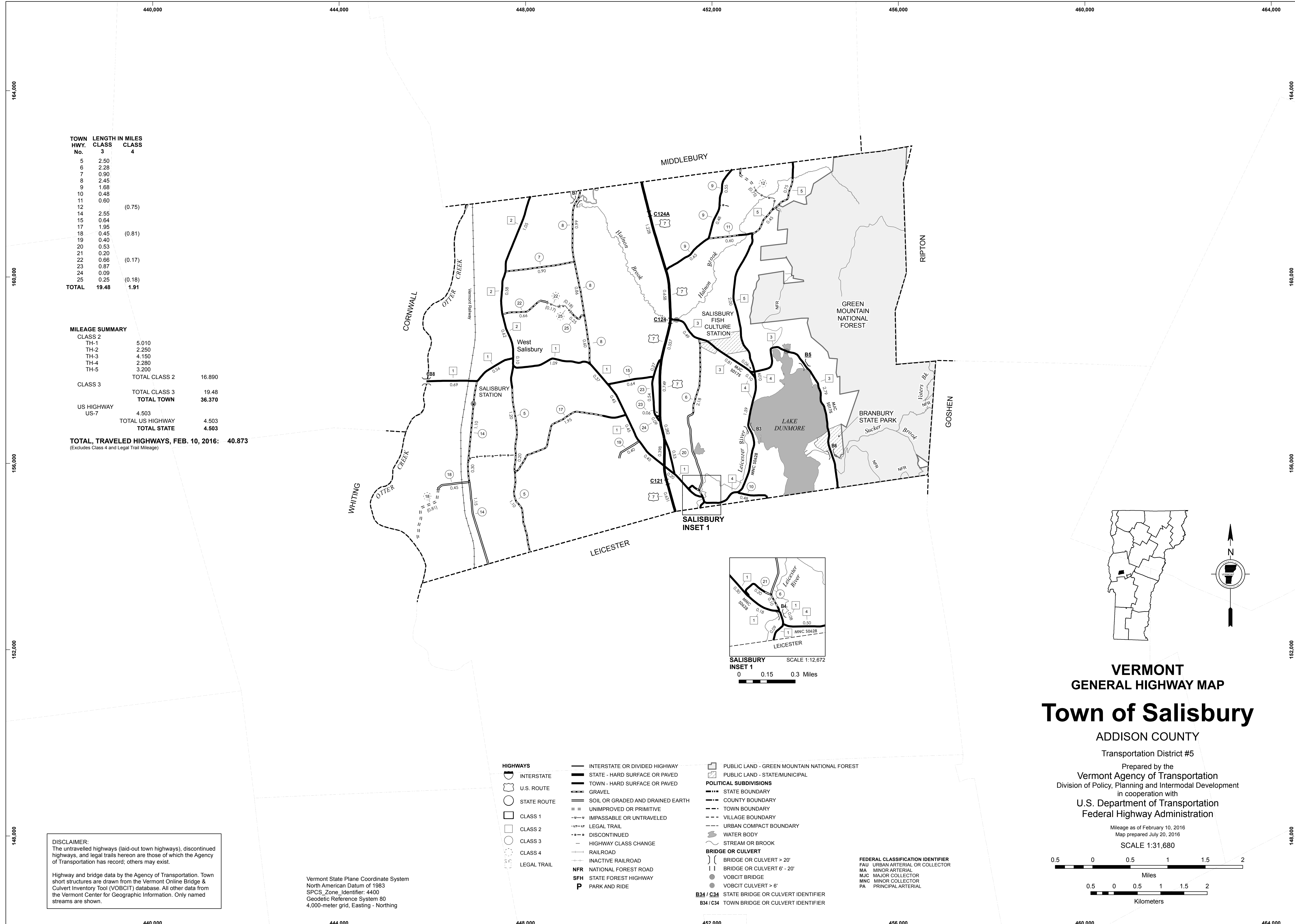
Vermont State Plane Coordinate System
 North American Datum of 1983
 SPCS_Zone_Identifier: 4400
 Geodetic Reference System 80
 4,000-meter grid, Easting - Northing



VERMONT GENERAL HIGHWAY MAP Town of Ripton

ADDISON COUNTY
 Transportation District #5
 Prepared by the
 Vermont Agency of Transportation
 Division of Policy, Planning and Intermodal Development
 in cooperation with
 U.S. Department of Transportation
 Federal Highway Administration





TOWN HWY. No.	LENGTH IN MILES CLASS 3	CLASS 4
5	2.50	
6	2.28	
7	0.90	
8	2.45	
9	1.68	
10	0.48	
11	0.60	
12		(0.75)
14	2.55	
15	0.64	
17	1.95	
18	0.45	
19	0.40	
20	0.53	
21	0.20	
22	0.66	
23	0.87	
24	0.09	
25	0.25	
TOTAL	19.48	1.91

MILEAGE SUMMARY

CLASS 2		
TH-1	5.010	
TH-2	2.250	
TH-3	4.150	
TH-4	2.280	
TH-5	3.200	
TOTAL CLASS 2		16.890
CLASS 3		
TOTAL CLASS 3		19.48
TOTAL TOWN		36.370
US HIGHWAY		
US-7	4.503	
TOTAL US HIGHWAY	4.503	
TOTAL STATE	4.503	

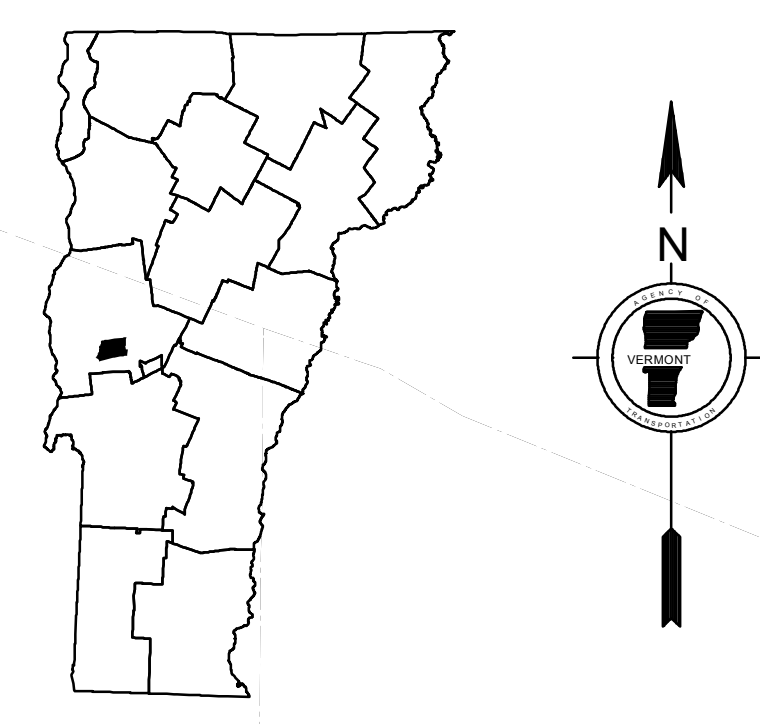
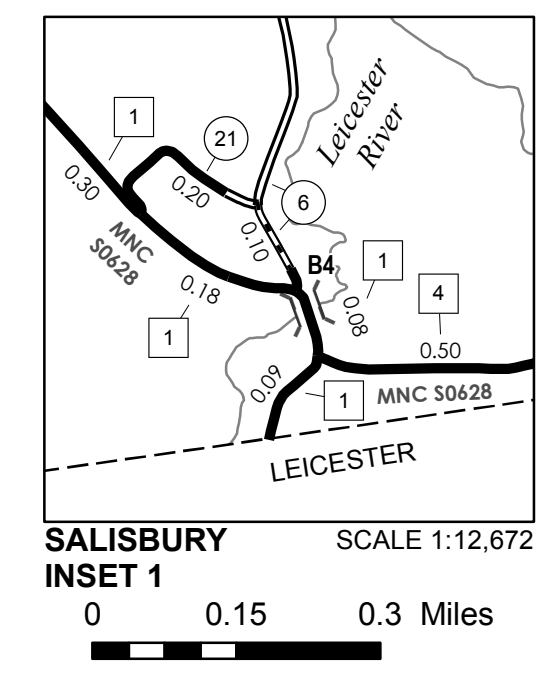
TOTAL, TRAVELED HIGHWAYS, FEB. 10, 2016: 40.873 (Excludes Class 4 and Legal Trail Mileage)

DISCLAIMER:
The untraveled highways (laid-out town highways), discontinued highways, and legal trails hereon are those of which the Agency of Transportation has record; others may exist.

Highway and bridge data by the Agency of Transportation. Town short structures are drawn from the Vermont Online Bridge & Culvert Inventory Tool (VOBCIT) database. All other data from the Vermont Center for Geographic Information. Only named streams are shown.

Vermont State Plane Coordinate System
North American Datum of 1983
SPCS_Zone_Identifier: 4400
Geodetic Reference System 80
4,000-meter grid, Easting - Northing

- HIGHWAYS**
- INTERSTATE
 - U.S. ROUTE
 - STATE ROUTE
 - CLASS 1
 - CLASS 2
 - CLASS 3
 - CLASS 4
 - LEGAL TRAIL
- INTERSTATE OR DIVIDED HIGHWAY
STATE - HARD SURFACE OR PAVED
TOWN - HARD SURFACE OR PAVED
GRAVEL
SOIL OR GRADED AND DRAINED EARTH
UNIMPROVED OR PRIMITIVE
IMPASSABLE OR UNTRAVELED
LEGAL TRAIL
DISCONTINUED
HIGHWAY CLASS CHANGE
RAILROAD
INACTIVE RAILROAD
NATIONAL FOREST ROAD
STATE FOREST HIGHWAY
PARK AND RIDE
- PUBLIC LAND - GREEN MOUNTAIN NATIONAL FOREST
PUBLIC LAND - STATE/MUNICIPAL
- POLITICAL SUBDIVISIONS**
- STATE BOUNDARY
 - COUNTY BOUNDARY
 - TOWN BOUNDARY
 - VILLAGE BOUNDARY
 - URBAN COMPACT BOUNDARY
 - WATER BODY
 - STREAM OR BROOK
- BRIDGE OR CULVERT**
- BRIDGE OR CULVERT > 20'
 - BRIDGE OR CULVERT 6' - 20'
 - VOBCIT BRIDGE
 - VOBCIT CULVERT > 6'
 - STATE BRIDGE OR CULVERT IDENTIFIER
 - TOWN BRIDGE OR CULVERT IDENTIFIER
- FEDERAL CLASSIFICATION IDENTIFIER
FAU URBAN ARTERIAL OR COLLECTOR
MA MINOR ARTERIAL
MJC MAJOR COLLECTOR
MNC MINOR COLLECTOR
PA PRINCIPAL ARTERIAL



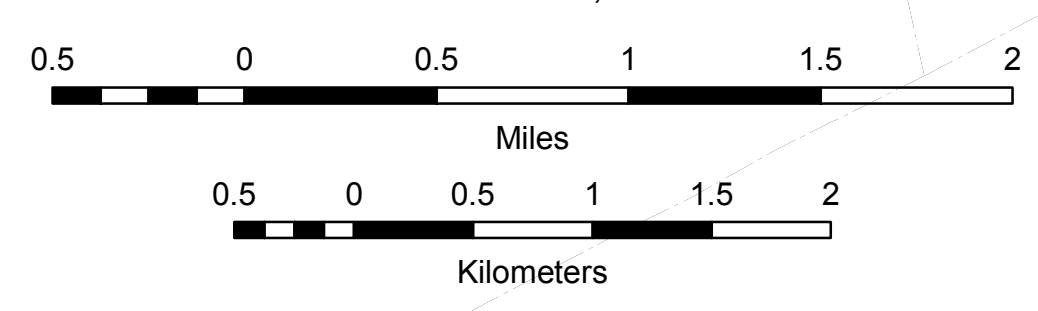
VERMONT
GENERAL HIGHWAY MAP
Town of Salisbury

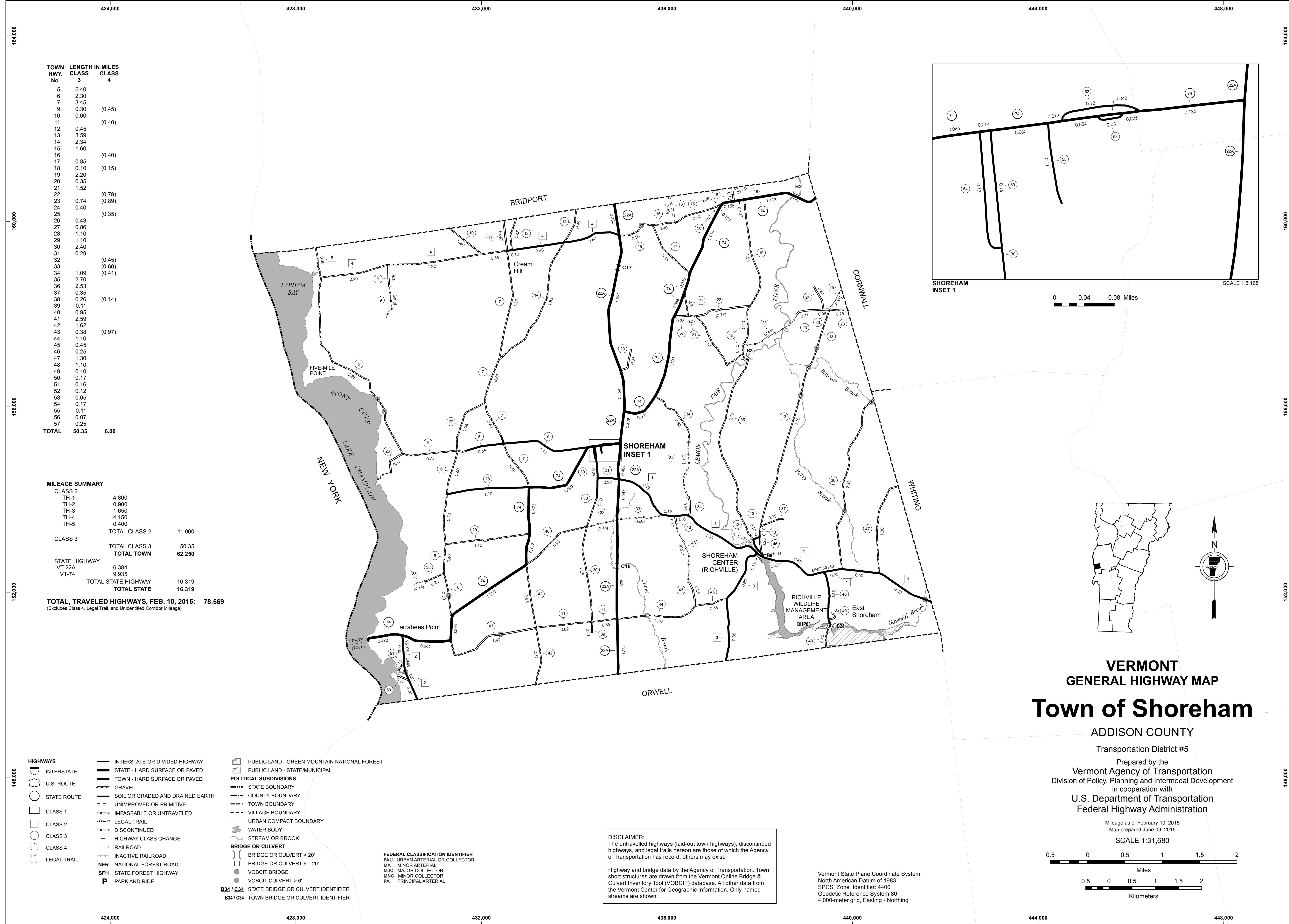
ADDISON COUNTY

Transportation District #5

Prepared by the
Vermont Agency of Transportation
Division of Policy, Planning and Intermodal Development
in cooperation with
U.S. Department of Transportation
Federal Highway Administration

Mileage as of February 10, 2016
Map prepared July 20, 2016
SCALE 1:31,680



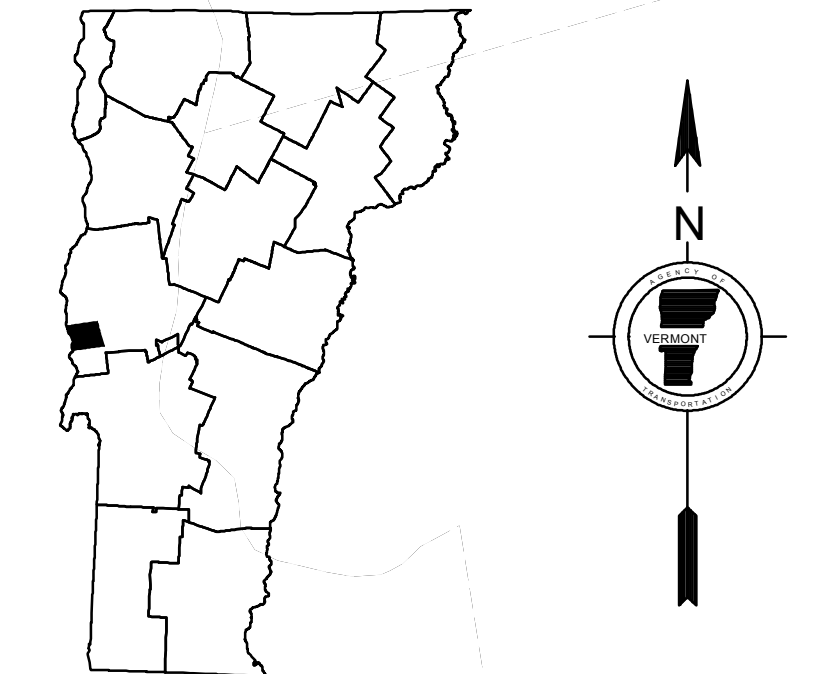
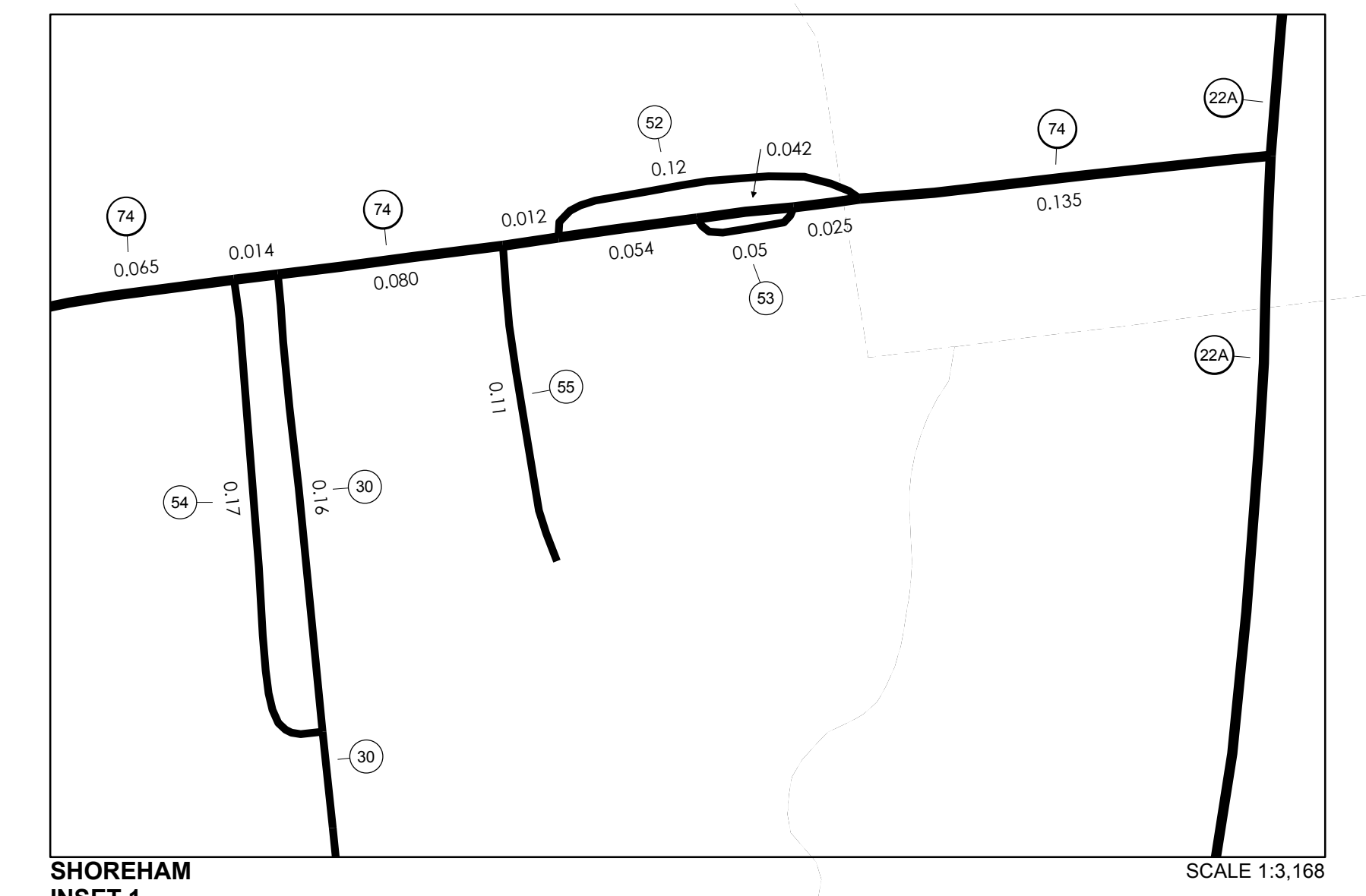


TOWN HWY. No.	LENGTH IN MILES CLASS 3	CLASS 4
5	5.40	
6	2.30	
7	3.45	
9	0.30	(0.45)
10	0.60	
11		(0.40)
12	0.45	
13	3.59	
14	2.34	
15	1.60	
16		(0.40)
17	0.85	
18	0.10	(0.15)
19	2.20	
20	0.35	
21	1.52	
22		(0.79)
23	0.74	(0.89)
24	0.40	
25		(0.35)
26	0.43	
27	0.86	
28	1.10	
29	1.10	
30	2.40	
31	0.29	
32		(0.45)
33		(0.60)
34	1.09	(0.41)
35	2.70	
36	2.53	
37	0.35	
38	0.26	(0.14)
39	0.11	
40	0.95	
41	2.59	
42	1.62	
43	0.38	(0.97)
44	1.10	
45	0.45	
46	0.25	
47	1.30	
48	1.10	
49	0.10	
50	0.17	
51	0.16	
52	0.12	
53	0.05	
54	0.17	
55	0.11	
56	0.07	
57	0.25	
TOTAL	50.35	6.00

MILEAGE SUMMARY

CLASS 2		
TH-1	4.800	
TH-2	0.900	
TH-3	1.650	
TH-4	4.150	
TH-5	0.400	
TOTAL CLASS 2		11.900
CLASS 3		TOTAL CLASS 3 50.35
TOTAL TOWN		62.250
STATE HIGHWAY		
VT-22A	6.384	
VT-74	9.935	
TOTAL STATE HIGHWAY		16.319
TOTAL STATE		16.319

TOTAL, TRAVELED HIGHWAYS, FEB. 10, 2015: 78.569
(Excludes Class 4, Legal Trail, and Unidentified Corridor Mileage)



VERMONT
GENERAL HIGHWAY MAP
Town of Shoreham

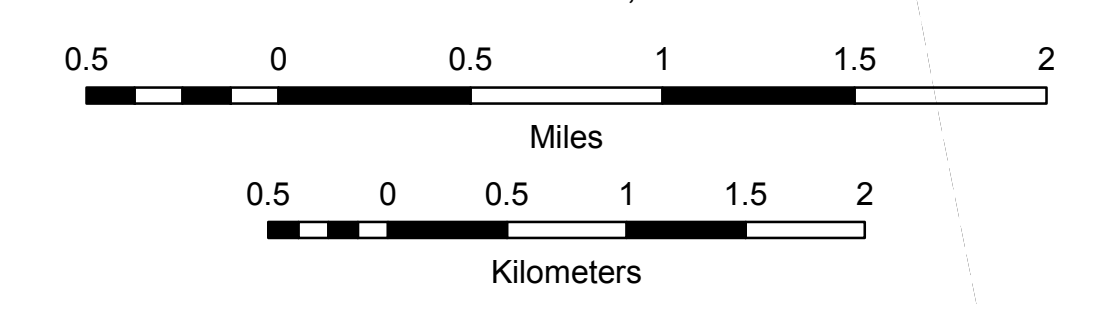
ADDISON COUNTY

Transportation District #5

Prepared by the
Vermont Agency of Transportation
Division of Policy, Planning and Intermodal Development
in cooperation with
U.S. Department of Transportation
Federal Highway Administration

Mileage as of February 10, 2015
Map prepared June 09, 2015

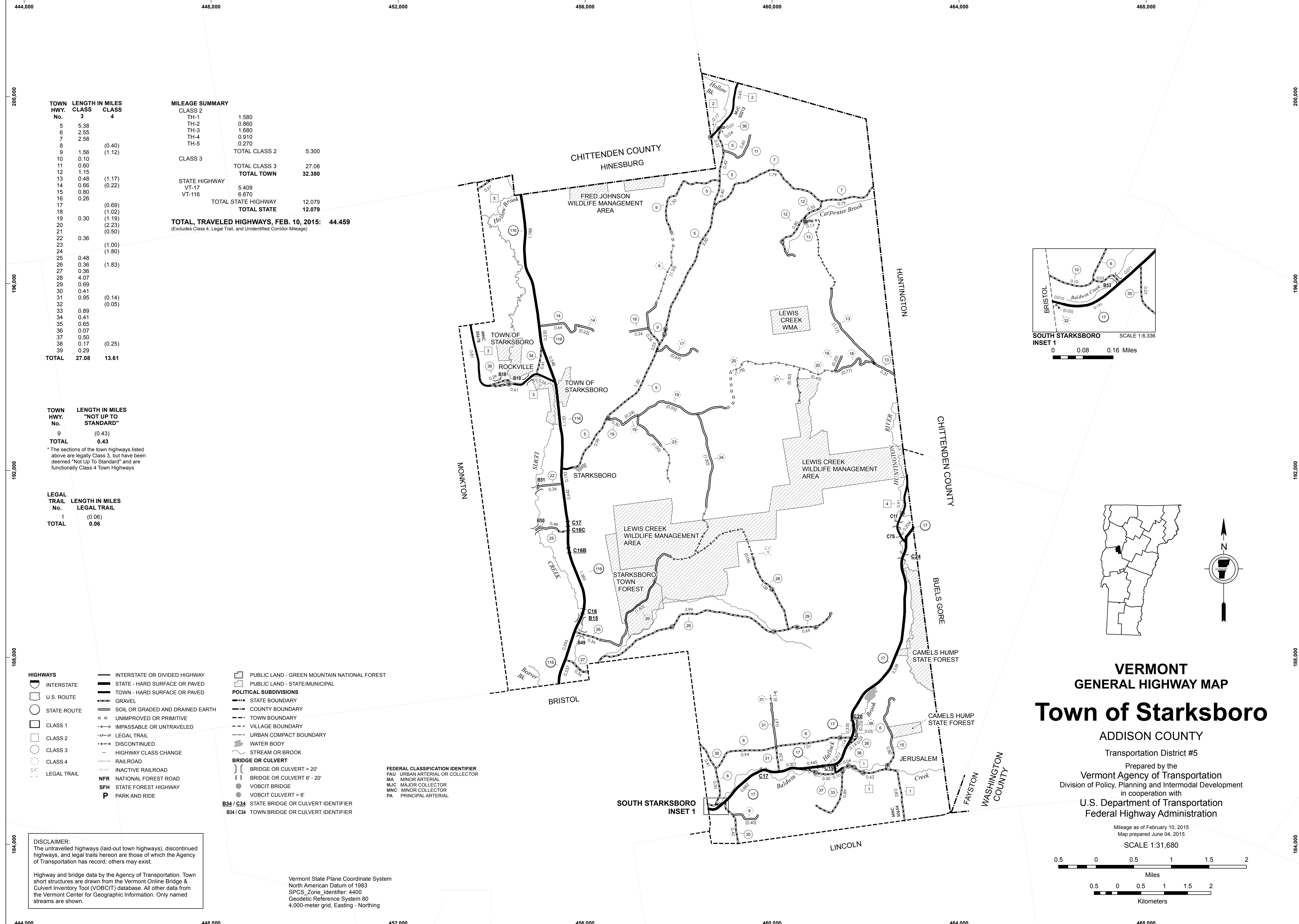
SCALE 1:31,680



DISCLAIMER:
The untraveled highways (laid-out town highways), discontinued highways, and legal trails hereon are those of which the Agency of Transportation has record; others may exist.

Highway and bridge data by the Agency of Transportation. Town short structures are drawn from the Vermont Online Bridge & Culvert Inventory Tool (VOBCIT) database. All other data from the Vermont Center for Geographic Information. Only named streams are shown.

Vermont State Plane Coordinate System
North American Datum of 1983
SPCS_Zone_Identifier: 4400
Geodetic Reference System 80
4,000-meter grid, Easting - Northing



MILEAGE SUMMARY

CLASS	LENGTH IN MILES	TOTAL
CLASS 2	1.580	5.300
TH-1	0.860	
TH-2	1.680	
TH-3	0.910	
TH-4	0.270	
TH-5		
TOTAL CLASS 2		5.300
CLASS 3	27.08	32.380
TOTAL CLASS 3		27.08
STATE HIGHWAY	5.409	
VT-17	6.670	
VT-116		
TOTAL STATE HIGHWAY		12.079
TOTAL STATE HIGHWAY		12.079
TOTAL, TRAVELED HIGHWAYS, FEB. 10, 2015:		44.459

(Excludes Class 4, Legal Trail, and Unidentified Corridor Mileage)

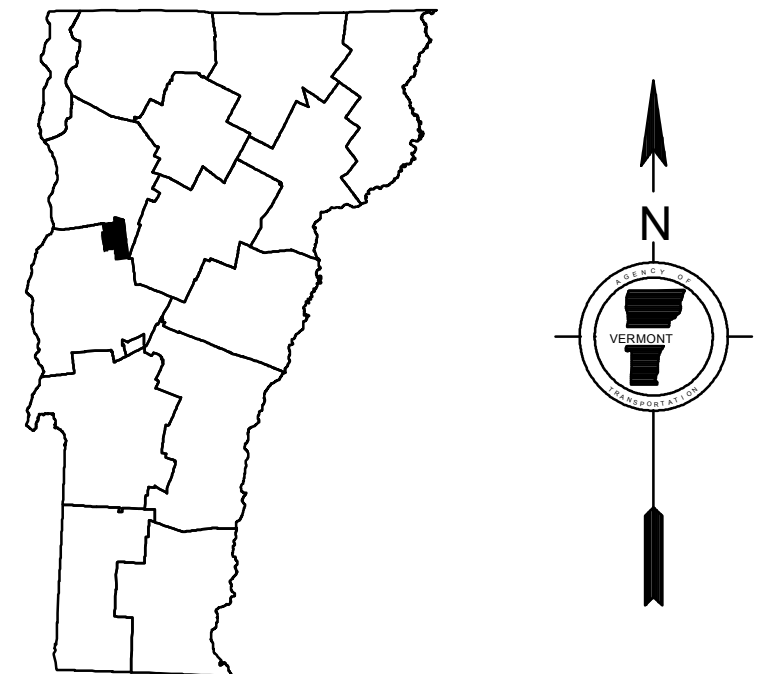
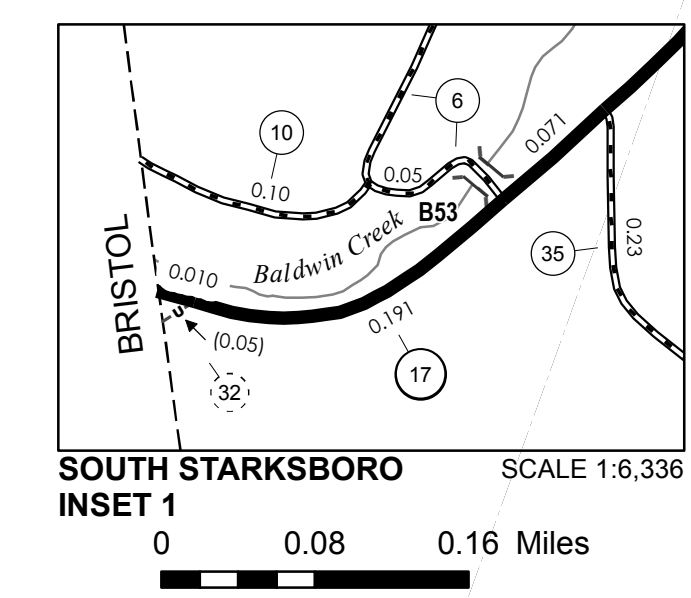
TOWN HWY. No. LENGTH IN MILES "NOT UP TO STANDARD"

9	(0.43)
TOTAL	0.43

* The sections of the town highways listed above are legally Class 3, but have been deemed "Not Up To Standard" and are functionally Class 4 Town Highways

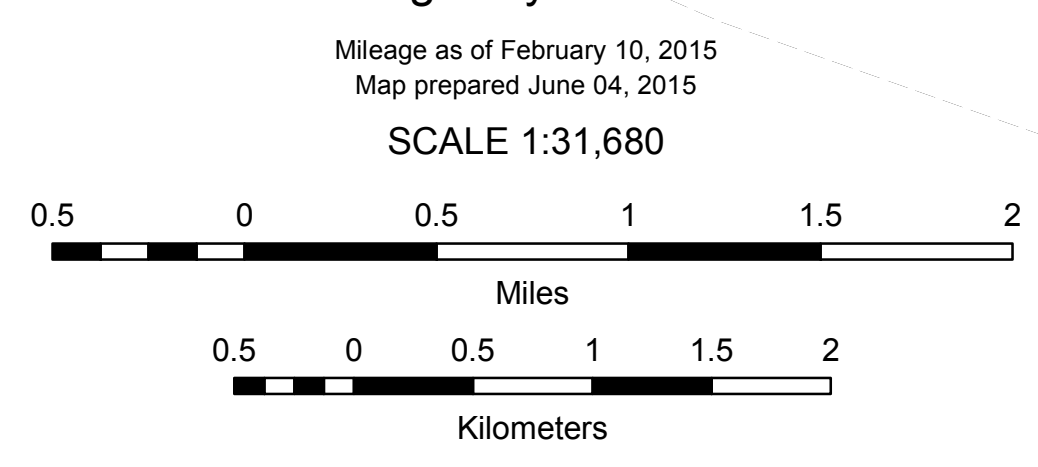
LEGAL TRAIL No. LENGTH IN MILES LEGAL TRAIL

1	(0.06)
TOTAL	0.06



VERMONT GENERAL HIGHWAY MAP
Town of Starksboro

ADDISON COUNTY
 Transportation District #5
 Prepared by the
 Vermont Agency of Transportation
 Division of Policy, Planning and Intermodal Development
 in cooperation with
 U.S. Department of Transportation
 Federal Highway Administration



- HIGHWAYS**
- INTERSTATE
 - U.S. ROUTE
 - STATE ROUTE
 - CLASS 1
 - CLASS 2
 - CLASS 3
 - CLASS 4
 - LEGAL TRAIL
- INTERSTATE OR DIVIDED HIGHWAY
 STATE - HARD SURFACE OR PAVED
 TOWN - HARD SURFACE OR PAVED
 GRAVEL
 SOIL OR GRADED AND DRAINED EARTH
 UNIMPROVED OR PRIMITIVE
 IMPASSABLE OR UNTRAVELED
 LEGAL TRAIL
 DISCONTINUED
 HIGHWAY CLASS CHANGE
 RAILROAD
 INACTIVE RAILROAD
 NATIONAL FOREST ROAD
 STATE FOREST HIGHWAY
 PARK AND RIDE
- PUBLIC LAND - GREEN MOUNTAIN NATIONAL FOREST**
- PUBLIC LAND - STATE/MUNICIPAL**
- POLITICAL SUBDIVISIONS**
- STATE BOUNDARY
 - COUNTY BOUNDARY
 - TOWN BOUNDARY
 - VILLAGE BOUNDARY
 - URBAN COMPACT BOUNDARY
 - WATER BODY
 - STREAM OR BROOK
- BRIDGE OR CULVERT**
- BRIDGE OR CULVERT > 20'
 - BRIDGE OR CULVERT 6' - 20'
 - VOBCIT BRIDGE
 - VOBCIT CULVERT > 6'
- B34 / C34 STATE BRIDGE OR CULVERT IDENTIFIER**
B34 / C34 TOWN BRIDGE OR CULVERT IDENTIFIER
- FEDERAL CLASSIFICATION IDENTIFIER**
- FAU URBAN ARTERIAL OR COLLECTOR
 - MA MINOR ARTERIAL
 - MJC MAJOR COLLECTOR
 - MNC MINOR COLLECTOR
 - PA PRINCIPAL ARTERIAL

DISCLAIMER:
 The untraveled highways (laid-out town highways), discontinued highways, and legal trails hereon are those of which the Agency of Transportation has record; others may exist.

Highway and bridge data by the Agency of Transportation. Town short structures are drawn from the Vermont Online Bridge & Culvert Inventory Tool (VOBCIT) database. All other data from the Vermont Center for Geographic Information. Only named streams are shown.

Vermont State Plane Coordinate System
 North American Datum of 1983
 SPCS_Zone_Identifier: 4400
 Geodetic Reference System 80
 4,000-meter grid, Easting - Northing

TOWN HWY. No.	LENGTH IN MILES CLASS 3	LENGTH IN MILES CLASS 4	TOWN ROAD NAME
9	0.15		MEIGS RD
11		(0.03)	TH 11
12	0.07		PARK ST
13	0.08		DEPOT LN
66	0.03		NEW HAVEN RD
101	0.07		ADELE DR
102	0.05		ALDEN PL
103	0.06		ARMORY LN
104	0.07		BATTERY HL
105	0.05		BOMBARD PL
106	0.10		BOOSKA CT
107	0.47		BOOTH WOODS
108	0.39		BOWMAN RD
109	0.18		CANAL ST
110	0.04		CATARACT PL
111	0.70		COMFORT HILL
112	0.06		CRESCENT DR
113	0.25		EAST ST
114	0.06		ELM ST
115	0.14		GREEN MEADOW AGRES
116	0.22		HIGH ST
117	0.14		HILLSIDE DR
118	0.49		HOPKINS RD
119	0.07		ICE HOUSE CT
120	0.09		KING ST
121	0.30		MAPLE MNR
122	0.14		MEADOW LN
123	0.03		MEADOWBROOK RD
124	0.14		MECHANICS ST
125	0.26		MOUNTAIN VIEW LN
126	0.05		N GREEN ST
127	0.16		N MAPLE ST
128	0.20		NORTH ST
129	0.07		PROSPECT ST
130	0.06		ROBERTS ST
131	0.43		S WATER ST
132	0.34		SCHOOL ST
133	0.06		SCOVELL LN
134	0.13		SHORT ST
135	0.06		SPRING ST
136	0.27		SUNSET DR
137	0.05		TH 137
138	0.42		THOMAS CIR
139	0.15		UNION ST
140	0.11		VICTORY ST
141	0.06		WALKER AV
142	0.29		WEST ST
143	0.07		WHITE ST
144	0.07		CROSBY CT
TOTAL	7.95	0.03	

TOWN HWY. No.	LENGTH IN MILES "NOT UP TO STANDARD"
8	(0.10)
TOTAL	0.10

* The sections of the town highways listed above are legally Class 3, but have been deemed "Not Up To Standard" and are functionally Class 4 Town Highways

MILEAGE SUMMARY

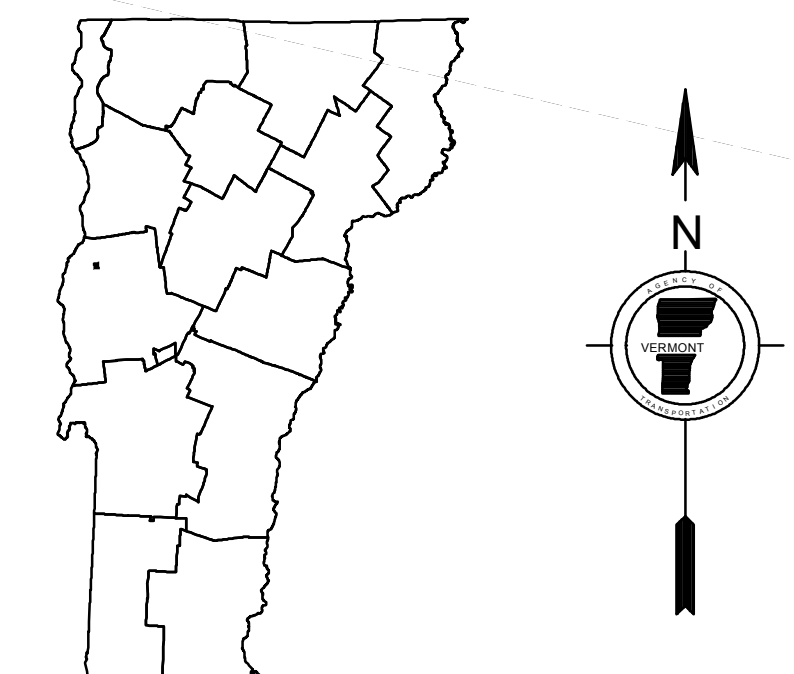

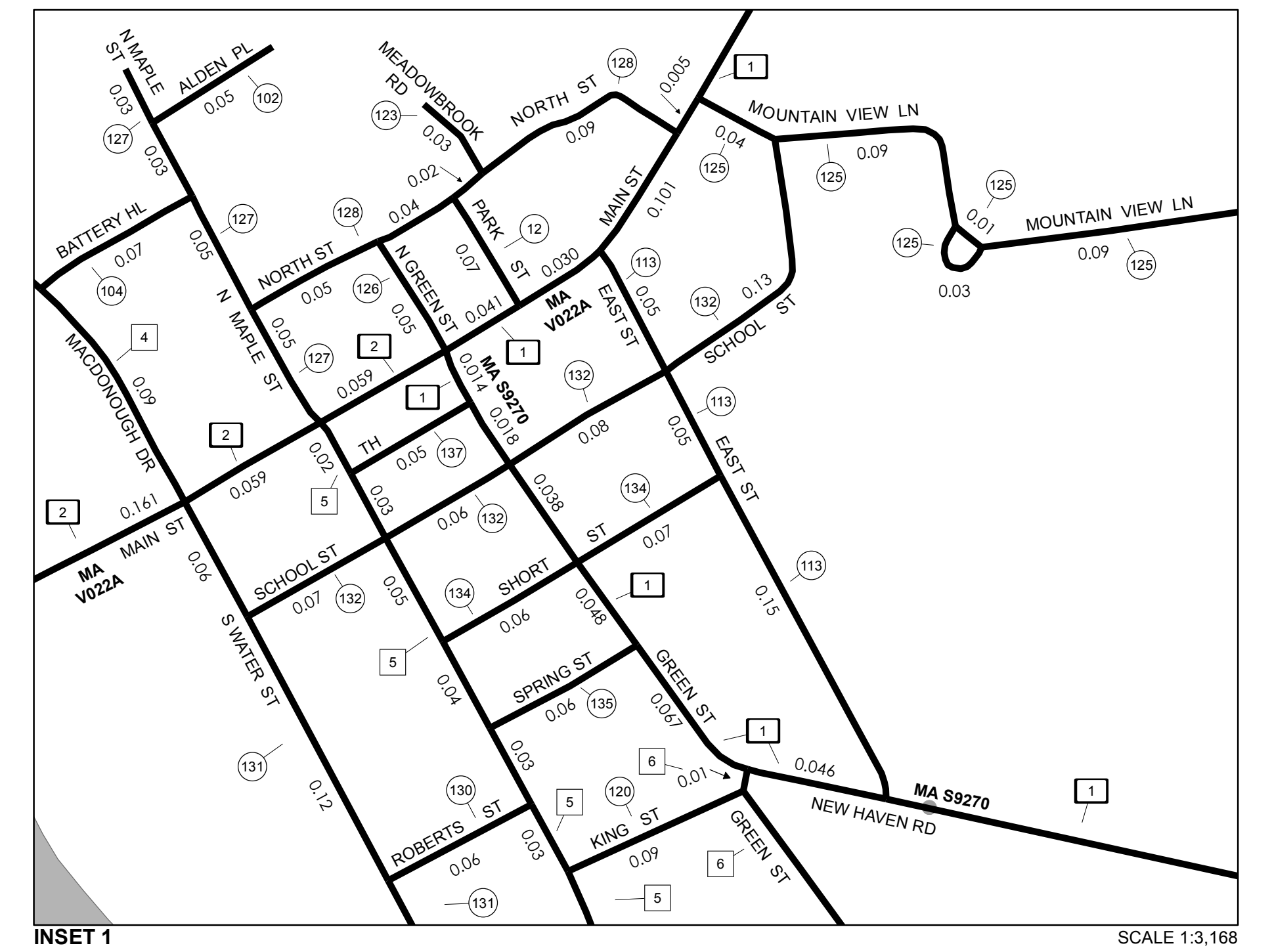
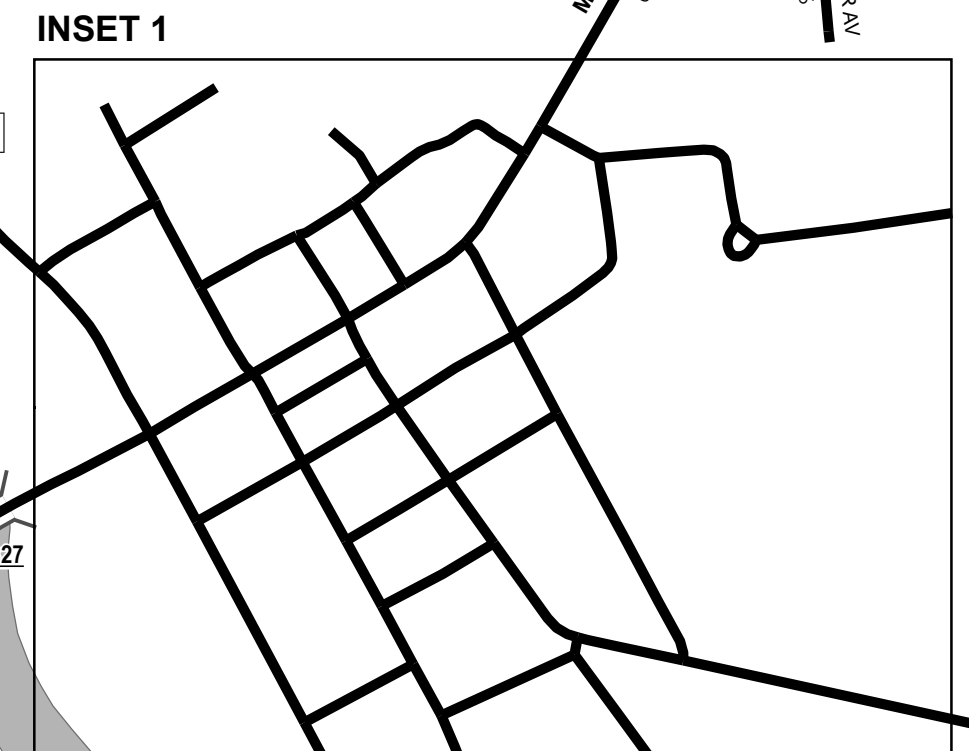
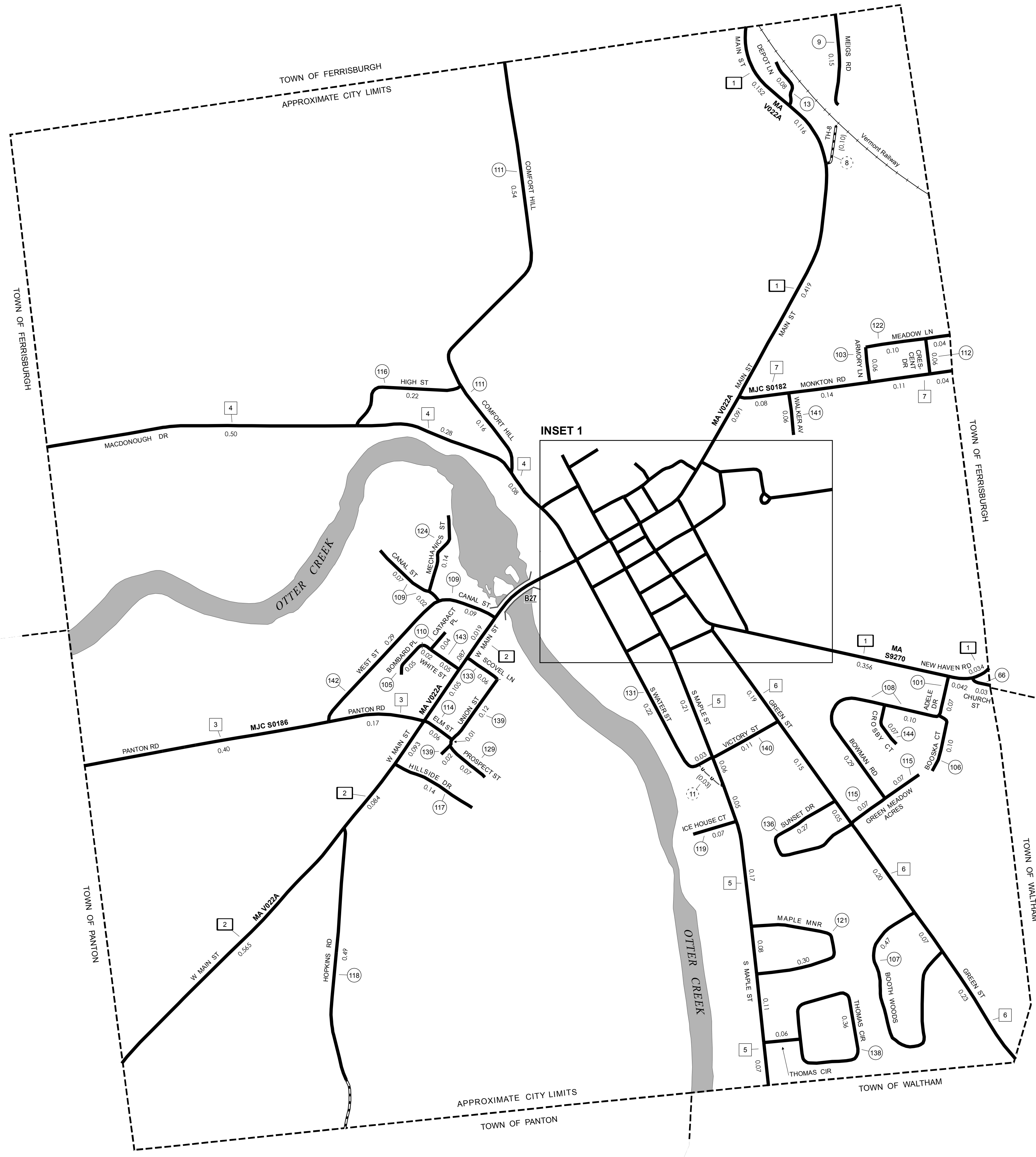
CLASS	LENGTH IN MILES	TOTAL CLASS
CLASS 1		
TH-1	1.618	
TH-2	1.232	
TOTAL CLASS 1	2.850	
CLASS 2		
TH-3	0.570	
TH-4	0.950	
TH-5	0.950	
TH-6	0.900	
TH-7	0.370	
TOTAL CLASS 2	3.740	
CLASS 3		
TOTAL CLASS 3	7.95	
TOTAL TOWN	14.540	
TOTAL STATE	0	

TOTAL, TRAVELED HIGHWAYS, FEB. 10, 2015: 14.540
(Excludes Class 4, Legal Trail, and Unidentified Corridor Mileage)

DISCLAIMER:
The untraveled highways (laid-out town highways), discontinued highways, and legal trails hereon are those of which the Agency of Transportation has record; others may exist.

Highway and bridge data by the Agency of Transportation. Town short structures are drawn from the Vermont Online Bridge & Culvert Inventory Tool (VOBCIT) database. All other data from the Vermont Center for Geographic Information. Only named streams are shown.

Vermont State Plane Coordinate System
North American Datum of 1983
SPCS_Zone_Identifier: 4400
Geodetic Reference System 80
2,000-meter grid, Easting - Northing



**VERMONT
GENERAL HIGHWAY MAP
City of Vergennes**

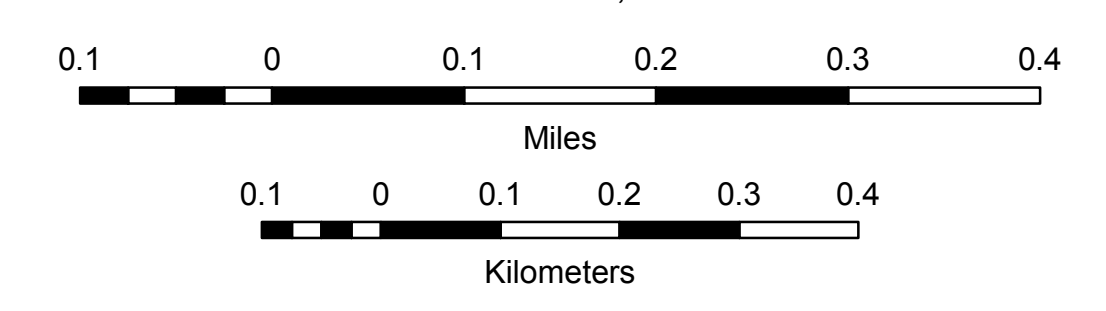
ADDISON COUNTY

Transportation District #5

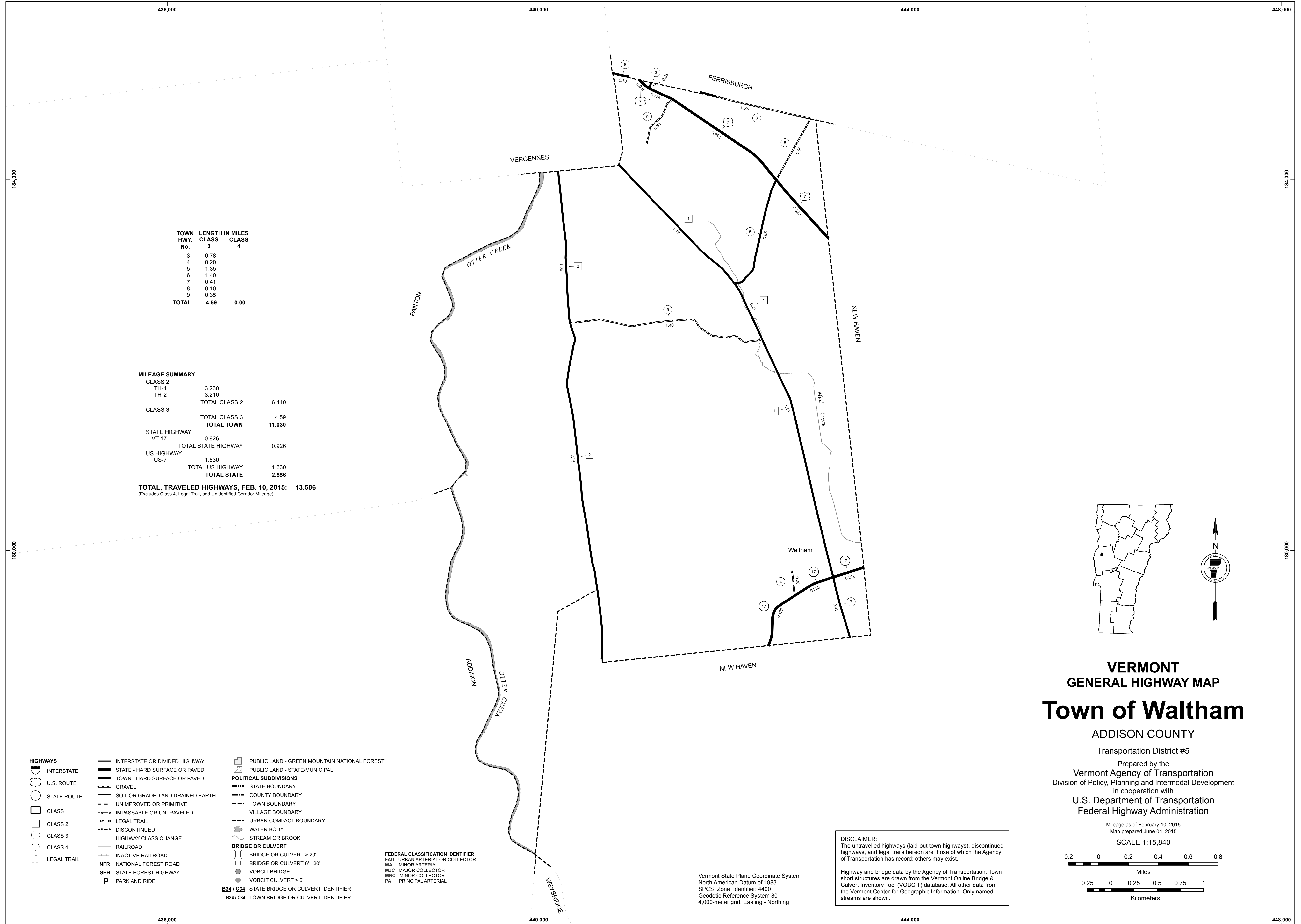
Prepared by the
Vermont Agency of Transportation
Division of Policy, Planning and Intermodal Development
in cooperation with
**U.S. Department of Transportation
Federal Highway Administration**

Mileage as of February 10, 2015
Map prepared June 17, 2015

SCALE 1:6,336



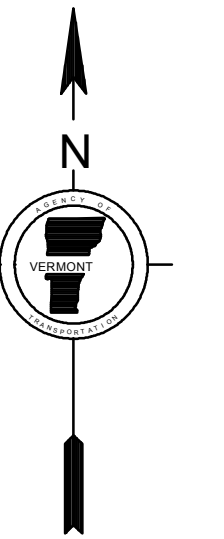
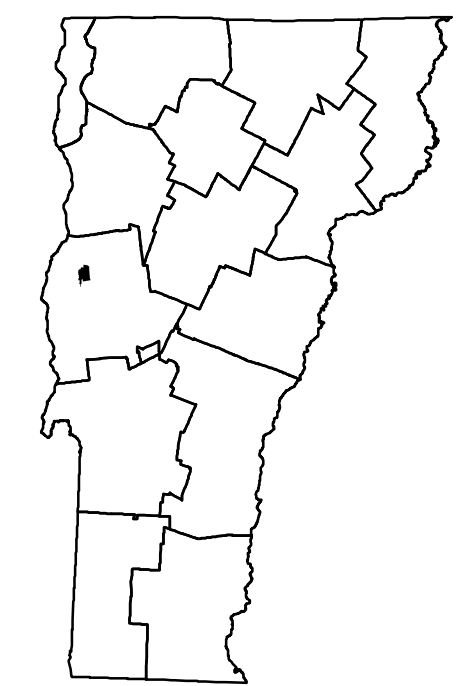
- HIGHWAYS**
- INTERSTATE
 - U.S. ROUTE
 - STATE ROUTE
 - CLASS 1
 - CLASS 2
 - CLASS 3
 - CLASS 4
 - LEGAL TRAIL
 - INTERSTATE OR DIVIDED HIGHWAY
 - STATE - HARD SURFACE OR PAVED
 - TOWN - HARD SURFACE OR PAVED
 - GRAVEL
 - SOIL OR GRADED AND DRAINED EARTH
 - UNIMPROVED OR PRIMITIVE
 - IMPASSABLE OR UNTRAVELED
 - LEGAL TRAIL
 - DISCONTINUED
 - HIGHWAY CLASS CHANGE
 - RAILROAD
 - INACTIVE RAILROAD
 - NATIONAL FOREST ROAD
 - STATE FOREST HIGHWAY
 - PARK AND RIDE
 - PUBLIC LAND - GREEN MOUNTAIN NATIONAL FOREST
 - PUBLIC LAND - STATE/MUNICIPAL
- POLITICAL SUBDIVISIONS**
- STATE BOUNDARY
 - COUNTY BOUNDARY
 - TOWN BOUNDARY
 - VILLAGE BOUNDARY
 - URBAN COMPACT BOUNDARY
 - WATER BODY
 - STREAM OR BROOK
 - BRIDGE OR CULVERT > 20'
 - BRIDGE OR CULVERT 6' - 20'
 - VOBCIT BRIDGE
 - VOBCIT CULVERT > 6'
 - STATE BRIDGE OR CULVERT IDENTIFIER
 - TOWN BRIDGE OR CULVERT IDENTIFIER
- FEDERAL CLASSIFICATION IDENTIFIER**
- FAU URBAN ARTERIAL OR COLLECTOR
 - MA MINOR ARTERIAL
 - MJC MAJOR COLLECTOR
 - MNC MINOR COLLECTOR
 - PA PRINCIPAL ARTERIAL



TOWN HWY. No.	CLASS 3	LENGTH IN MILES	CLASS 4
3	0.78		
4	0.20		
5	1.35		
6	1.40		
7	0.41		
8	0.10		
9	0.35		
TOTAL	4.59		0.00

MILEAGE SUMMARY		
CLASS 2		
TH-1	3.230	
TH-2	3.210	
	TOTAL CLASS 2	6.440
CLASS 3		
	TOTAL CLASS 3	4.59
	TOTAL TOWN	11.030
STATE HIGHWAY		
VT-17	0.926	
	TOTAL STATE HIGHWAY	0.926
US HIGHWAY		
US-7	1.630	
	TOTAL US HIGHWAY	1.630
	TOTAL STATE	2.556

TOTAL, TRAVELED HIGHWAYS, FEB. 10, 2015: 13.586
 (Excludes Class 4, Legal Trail, and Unidentified Corridor Mileage)



VERMONT GENERAL HIGHWAY MAP Town of Waltham

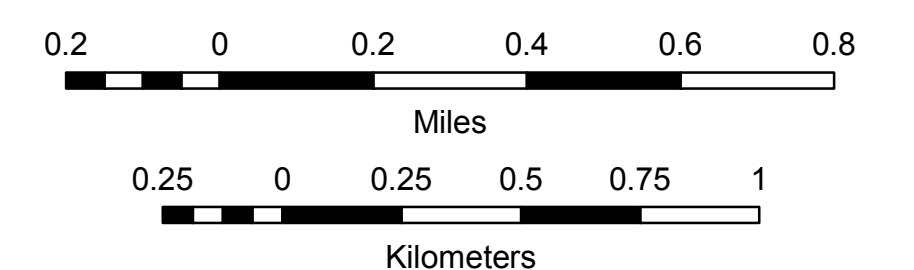
ADDISON COUNTY

Transportation District #5

Prepared by the
Vermont Agency of Transportation
 Division of Policy, Planning and Intermodal Development
 in cooperation with
**U.S. Department of Transportation
 Federal Highway Administration**

Mileage as of February 10, 2015
 Map prepared June 04, 2015

SCALE 1:15,840



DISCLAIMER:
 The untraveled highways (laid-out town highways), discontinued highways, and legal trails hereon are those of which the Agency of Transportation has record; others may exist.

Highway and bridge data by the Agency of Transportation. Town short structures are drawn from the Vermont Online Bridge & Culvert Inventory Tool (VOBCIT) database. All other data from the Vermont Center for Geographic Information. Only named streams are shown.

Vermont State Plane Coordinate System
 North American Datum of 1983
 SPCS_Zone_Identifier: 4400
 Geodetic Reference System 80
 4,000-meter grid, Easting - Northing

FEDERAL CLASSIFICATION IDENTIFIER
 FAU URBAN ARTERIAL OR COLLECTOR
 MA MINOR ARTERIAL
 MJC MAJOR COLLECTOR
 MNC MINOR COLLECTOR
 PA PRINCIPAL ARTERIAL

PUBLIC LAND - GREEN MOUNTAIN NATIONAL FOREST
PUBLIC LAND - STATE/MUNICIPAL
POLITICAL SUBDIVISIONS
 STATE BOUNDARY
 COUNTY BOUNDARY
 TOWN BOUNDARY
 VILLAGE BOUNDARY
 URBAN COMPACT BOUNDARY
 WATER BODY
 STREAM OR BROOK
BRIDGE OR CULVERT
 BRIDGE OR CULVERT > 20'
 BRIDGE OR CULVERT 6' - 20'
 VOBCIT BRIDGE
 VOBCIT CULVERT > 6'
B34 / C34 STATE BRIDGE OR CULVERT IDENTIFIER
B34 / C34 TOWN BRIDGE OR CULVERT IDENTIFIER

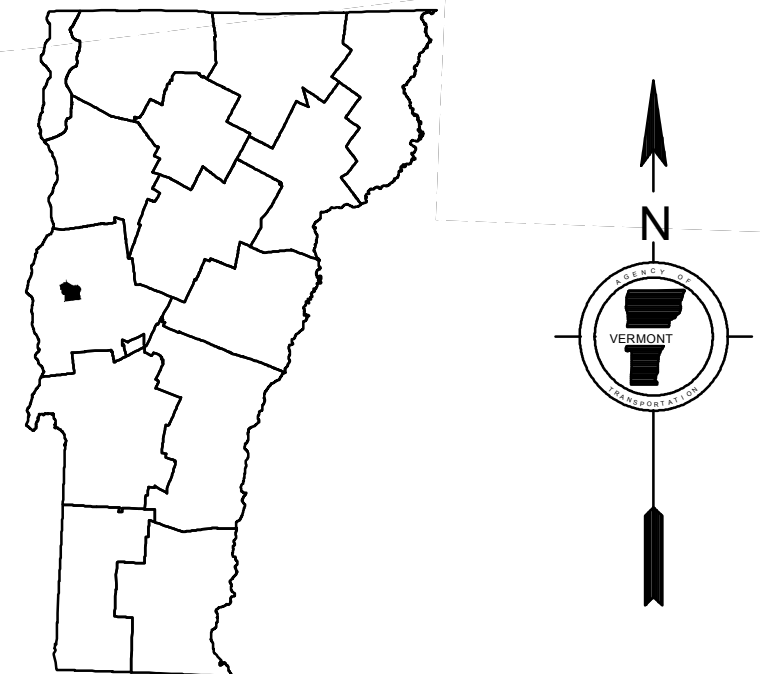
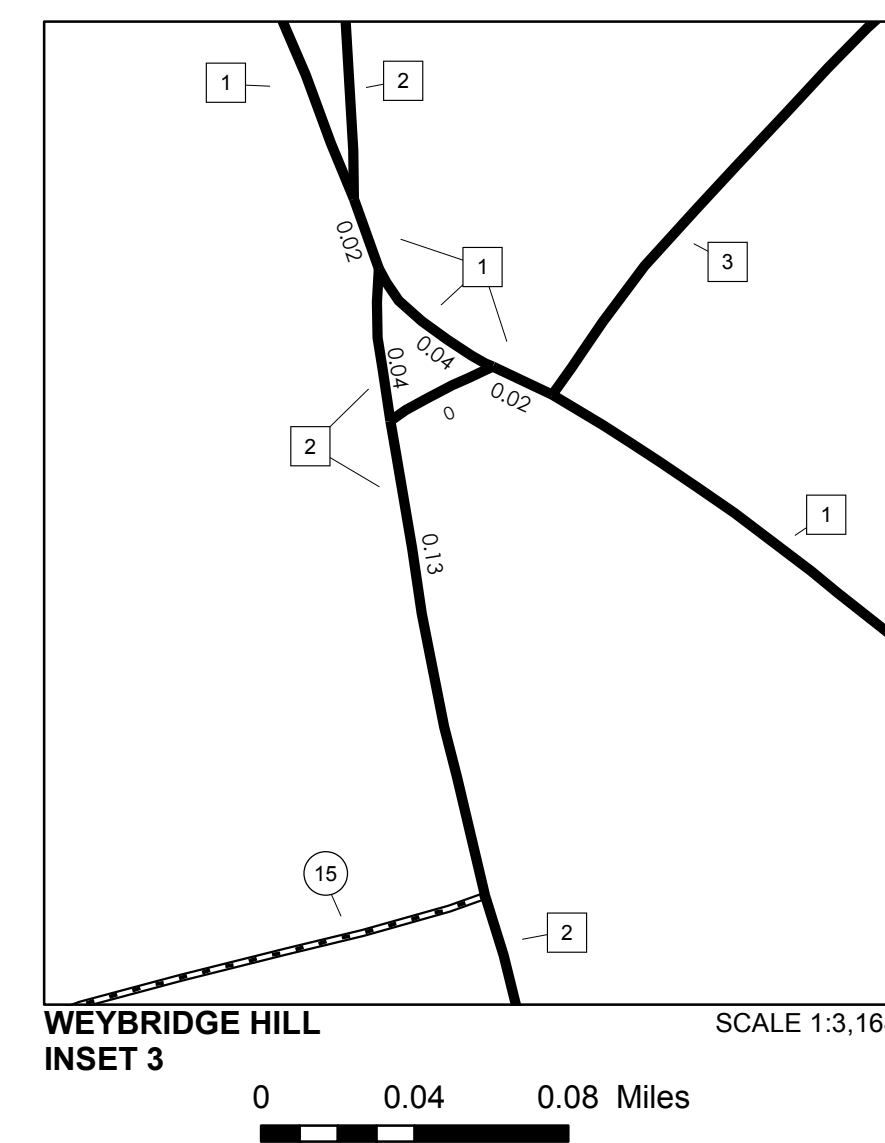
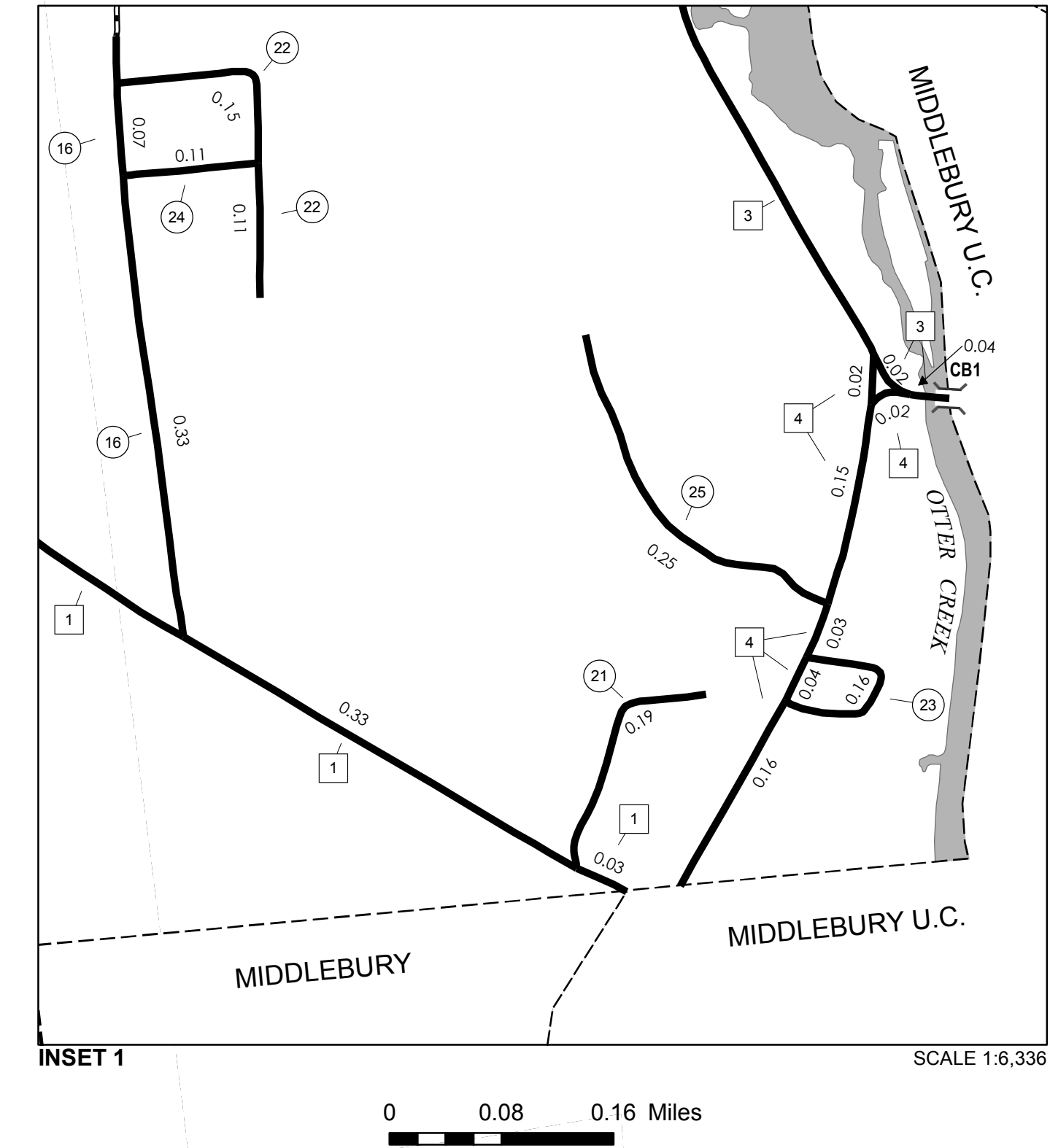
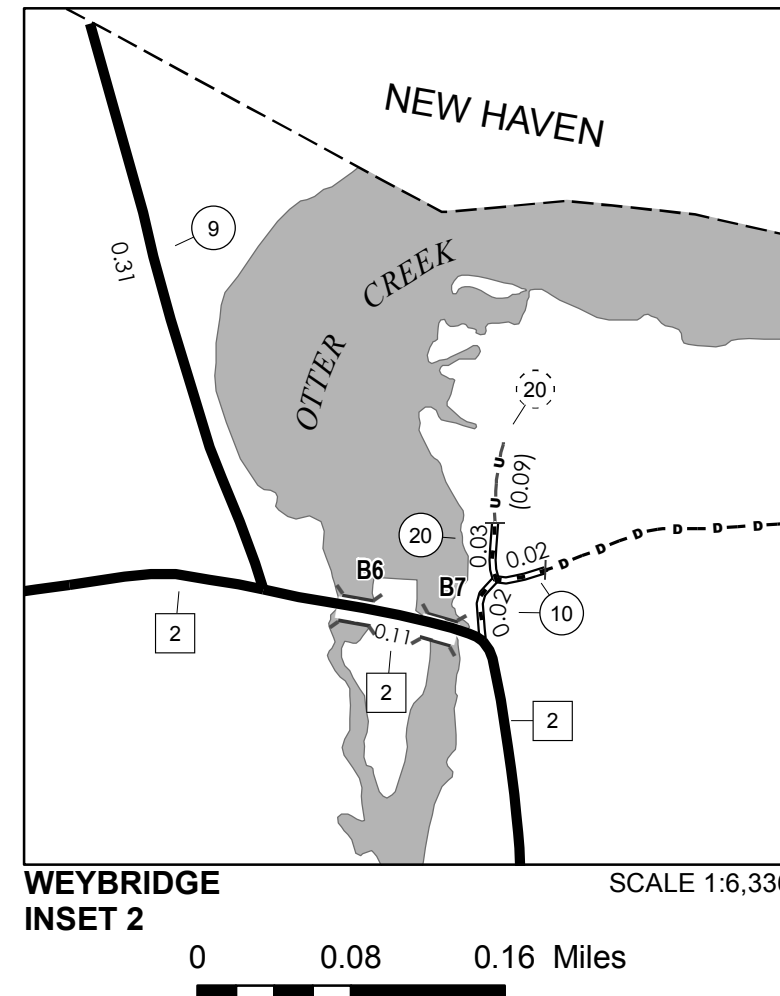
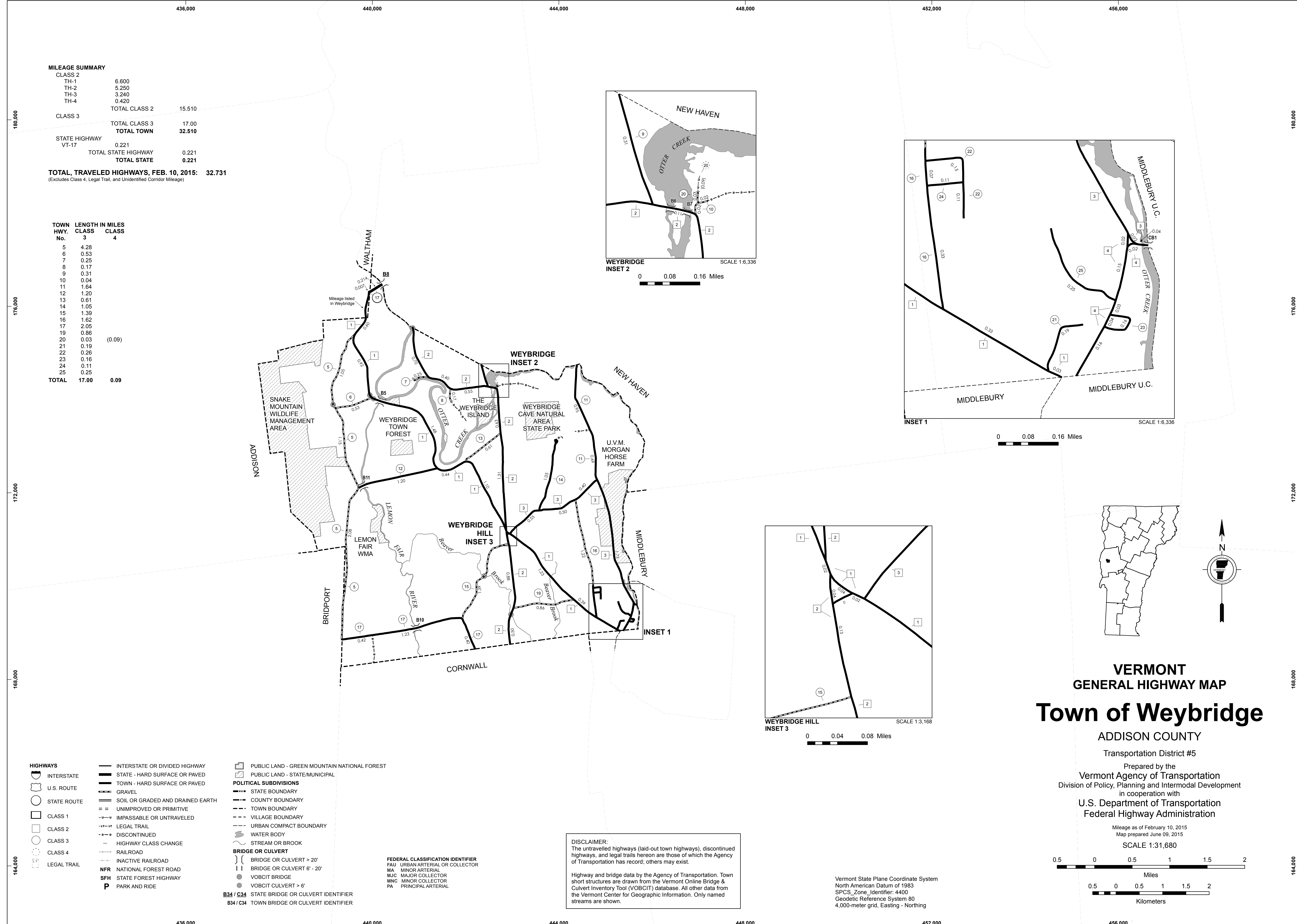
HIGHWAYS
 INTERSTATE
 U.S. ROUTE
 STATE ROUTE
 CLASS 1
 CLASS 2
 CLASS 3
 CLASS 4
 LEGAL TRAIL
 INTERSTATE OR DIVIDED HIGHWAY
 STATE - HARD SURFACE OR PAVED
 TOWN - HARD SURFACE OR PAVED
 GRAVEL
 SOIL OR GRADED AND DRAINED EARTH
 UNIMPROVED OR PRIMITIVE
 IMPASSABLE OR UNTRAVELED
 LEGAL TRAIL
 DISCONTINUED
 HIGHWAY CLASS CHANGE
 RAILROAD
 INACTIVE RAILROAD
 NATIONAL FOREST ROAD
 STATE FOREST HIGHWAY
 PARK AND RIDE
 PUBLIC LAND - GREEN MOUNTAIN NATIONAL FOREST
 PUBLIC LAND - STATE/MUNICIPAL

MILEAGE SUMMARY

CLASS 2			
TH-1	6.600		
TH-2	5.250		
TH-3	3.240		
TH-4	0.420		
	TOTAL CLASS 2	15.510	
CLASS 3			
	TOTAL CLASS 3	17.00	
	TOTAL TOWN	32.510	
STATE HIGHWAY			
VT-17	0.221		
	TOTAL STATE HIGHWAY	0.221	
	TOTAL STATE	0.221	

TOTAL, TRAVELED HIGHWAYS, FEB. 10, 2015: 32.731
(Excludes Class 4, Legal Trail, and Unidentified Corridor Mileage)

TOWN HWY. No.	CLASS 3	CLASS 4	LENGTH IN MILES
5			4.28
6			0.53
7			0.25
8			0.17
9			0.31
10			0.04
11			1.64
12			1.20
13			0.61
14			1.05
15			1.39
16			1.62
17			2.05
19			0.86
20		(0.09)	0.03
21			0.19
22			0.26
23			0.16
24			0.11
25			0.25
TOTAL	17.00	0.09	



VERMONT
GENERAL HIGHWAY MAP
Town of Weybridge

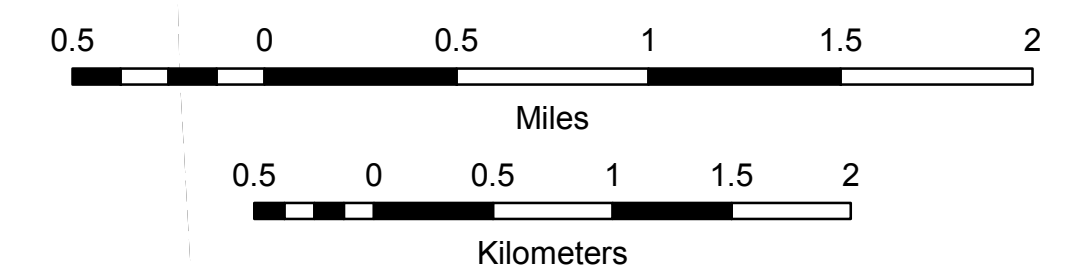
ADDISON COUNTY

Transportation District #5

Prepared by the
Vermont Agency of Transportation
Division of Policy, Planning and Intermodal Development
in cooperation with
U.S. Department of Transportation
Federal Highway Administration

Mileage as of February 10, 2015
Map prepared June 09, 2015

SCALE 1:31,680



DISCLAIMER:
The untraveled highways (laid-out town highways), discontinued highways, and legal trails hereon are those of which the Agency of Transportation has record; others may exist.

Highway and bridge data by the Agency of Transportation. Town short structures are drawn from the Vermont Online Bridge & Culvert Inventory Tool (VOBCIT) database. All other data from the Vermont Center for Geographic Information. Only named streams are shown.

FEDERAL CLASSIFICATION IDENTIFIER
FAU URBAN ARTERIAL OR COLLECTOR
MA MINOR ARTERIAL
MJC MAJOR COLLECTOR
MNC MINOR COLLECTOR
PA PRINCIPAL ARTERIAL

PUBLIC LAND - GREEN MOUNTAIN NATIONAL FOREST
PUBLIC LAND - STATE/MUNICIPAL

POLITICAL SUBDIVISIONS
STATE BOUNDARY
COUNTY BOUNDARY
TOWN BOUNDARY
VILLAGE BOUNDARY
URBAN COMPACT BOUNDARY

WATER BODY
STREAM OR BROOK

BRIDGE OR CULVERT
() BRIDGE OR CULVERT > 20'
| | BRIDGE OR CULVERT 6' - 20'
● VOBICIT BRIDGE
● VOBICIT CULVERT > 6'

B34 / C34 STATE BRIDGE OR CULVERT IDENTIFIER
B34 / C34 TOWN BRIDGE OR CULVERT IDENTIFIER

HIGHWAYS
INTERSTATE
U.S. ROUTE
STATE ROUTE
CLASS 1
CLASS 2
CLASS 3
CLASS 4
LEGAL TRAIL

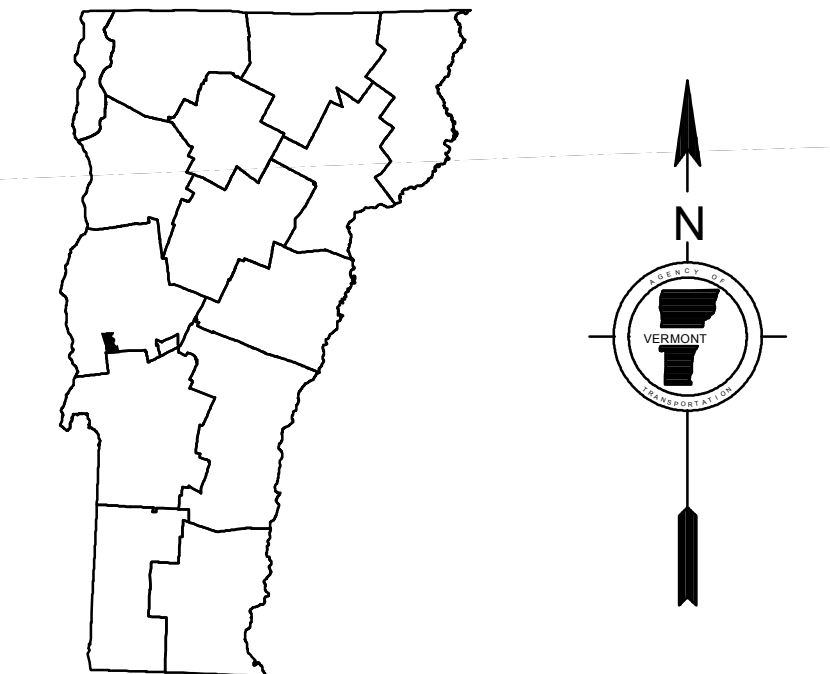
INTERSTATE OR DIVIDED HIGHWAY
STATE - HARD SURFACE OR PAVED
TOWN - HARD SURFACE OR PAVED
GRAVEL
SOIL OR GRADED AND DRAINED EARTH
UNIMPROVED OR PRIMITIVE
IMPASSABLE OR UNTRAVELED
LEGAL TRAIL
DISCONTINUED
HIGHWAY CLASS CHANGE
RAILROAD
INACTIVE RAILROAD
NFR NATIONAL FOREST ROAD
SFH STATE FOREST HIGHWAY
P PARK AND RIDE



TOWN HWY. No.	LENGTH IN MILES CLASS 3	CLASS 4
3	1.80	
4	1.64	
5	0.15	
6	1.42	
7	0.70	
8	1.40	
9	0.40	
11	0.40	
12	0.71	
14	0.20	
15	1.16	
TOTAL	9.98	0.00

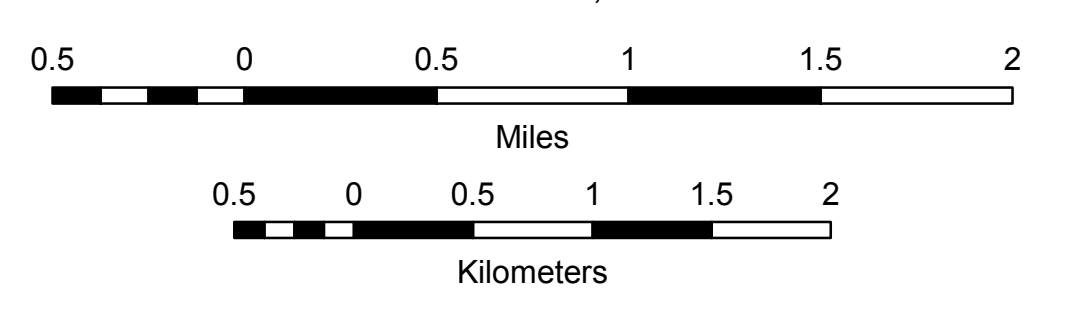
MILEAGE SUMMARY		
CLASS 2		
TH-1	3.640	
TH-2	0.980	
TOTAL CLASS 2	4.620	
CLASS 3		
TOTAL CLASS 3	9.98	
TOTAL TOWN	14.600	
STATE HIGHWAY		
VT-30	4.944	
TOTAL STATE HIGHWAY	4.944	
TOTAL STATE	4.944	

TOTAL, TRAVELED HIGHWAYS, FEB. 10, 2015: 19.544
 (Excludes Class 4, Legal Trail, and Unidentified Corridor Mileage)



**VERMONT
 GENERAL HIGHWAY MAP
 Town of Whiting
 ADDISON COUNTY**

Transportation District #3
 Prepared by the
Vermont Agency of Transportation
 Division of Policy, Planning and Intermodal Development
 in cooperation with
**U.S. Department of Transportation
 Federal Highway Administration**
 Mileage as of February 10, 2015
 Map prepared June 04, 2015
SCALE 1:31,680



- HIGHWAYS**
- INTERSTATE
- U.S. ROUTE
- STATE ROUTE
- CLASS 1
- CLASS 2
- CLASS 3
- CLASS 4
- LEGAL TRAIL
- INTERSTATE OR DIVIDED HIGHWAY
- STATE - HARD SURFACE OR PAVED
- TOWN - HARD SURFACE OR PAVED
- GRAVEL
- SOIL OR GRADED AND DRAINED EARTH
- UNIMPROVED OR PRIMITIVE
- IMPASSABLE OR UNTRAVELED
- LEGAL TRAIL
- DISCONTINUED
- HIGHWAY CLASS CHANGE
- RAILROAD
- INACTIVE RAILROAD
- NATIONAL FOREST ROAD
- STATE FOREST HIGHWAY
- PARK AND RIDE
- PUBLIC LAND - GREEN MOUNTAIN NATIONAL FOREST
- PUBLIC LAND - STATE/MUNICIPAL
- POLITICAL SUBDIVISIONS**
- STATE BOUNDARY
- COUNTY BOUNDARY
- TOWN BOUNDARY
- VILLAGE BOUNDARY
- URBAN COMPACT BOUNDARY
- WATER BODY
- STREAM OR BROOK
- BRIDGE OR CULVERT**
- BRIDGE OR CULVERT > 20'
- BRIDGE OR CULVERT 6' - 20'
- VOBCIT BRIDGE
- VOBCIT CULVERT > 6'
- STATE BRIDGE OR CULVERT IDENTIFIER
- TOWN BRIDGE OR CULVERT IDENTIFIER
- FEDERAL CLASSIFICATION IDENTIFIER
- FAU URBAN ARTERIAL OR COLLECTOR
- MA MINOR ARTERIAL
- MJC MAJOR COLLECTOR
- MNC MINOR COLLECTOR
- PA PRINCIPAL ARTERIAL

DISCLAIMER:
 The untraveled highways (laid-out town highways), discontinued highways, and legal trails hereon are those of which the Agency of Transportation has record; others may exist.

Highway and bridge data by the Agency of Transportation. Town short structures are drawn from the Vermont Online Bridge & Culvert Inventory Tool (VOBCIT) database. All other data from the Vermont Center for Geographic Information. Only named streams are shown.

Vermont State Plane Coordinate System
 North American Datum of 1983
 SPCS_Zone_Identifier: 4400
 Geodetic Reference System 80
 4,000-meter grid, Easting - Northing