

- Legend for Highway classes (Class 1-4), legal trails, bridge/culvert types, and political subdivisions.

MILEAGE SUMMARY table showing totals for Class 1, Class 2, Class 3, State Highway, and Total Traveled Highways (48.946 miles).

Main table listing town road names, highway numbers, and lengths in miles for various streets in Barre.

TOWN HWY. No. and LENGTH IN MILES 'NOT UP TO STANDARD' table with a total of 0.07 miles.

DISCLAIMER: The untraveled highways (laid-out town highways), discontinued highways, and legal trails hereon are those of which the Agency of Transportation has record; others may exist.

Vermont State Plane Coordinate System North American Datum of 1983 SPCS_Zone_Identifier: 4400 Geodetic Reference System 80 2,000-meter grid, Easting - Northing

VERMONT GENERAL HIGHWAY MAP City of Barre WASHINGTON COUNTY Transportation District #6. Includes a north arrow, scale bars in miles and kilometers, and contact information for the Vermont Agency of Transportation.

TOWN HWY. No.	CLASS	LENGTH IN MILES	TOWN HWY. No.	CLASS	LENGTH IN MILES	TOWN HWY. No.	CLASS	LENGTH IN MILES
8	3	0.14	83	3	0.24	156	3	0.43
9	3	1.58	84	3	0.24	157	3	0.04
10	3	0.35	85	3	0.10	158	3	0.04
13	3	0.14	86	3	0.14	160	3	0.10
14	3	0.10	87	3	0.03	161	3	0.08
15	3	0.87	88	3	0.13	162	3	0.21
16	3	1.00	89	3	0.13	163	3	0.47
17	3	0.05	90	3	0.12	164	3	0.16
18	3	0.13	91	3	0.07	167	3	0.18
19	3	0.05	92	3	0.15	168	3	0.12
20	3	1.22	93	3	0.08	169	3	0.11
21	3	1.51	94	3	0.15	170	3	0.19
22	3	2.26	95	3	0.07	171	3	0.58
23	3	0.27	96	3	0.04	172	3	0.09
24	3	0.55	97	3	0.09	173	3	0.48
26	3	0.44	100	3	0.16	174	3	0.17
27	3	1.85	101	3	0.08	175	3	0.13
28	3	3.60	102	3	0.08	176	3	0.26
29	3	0.10	103	3	0.07	177	3	0.26
30	3	3.22	104	3	0.03	178	3	0.19
31	3	1.06	105	3	0.09	179	3	0.11
32	3	0.35	106	3	0.13	180	3	0.09
33	3	0.16	107	3	0.06	181	3	0.22
34	3	0.30	108	3	0.06	182	3	0.21
35	3	0.34	109	3	0.05	183	3	0.32
36	3	1.75	110	3	0.04	184	3	0.65
37	3	0.30	111	3	0.07	185	3	0.06
38	3	1.77	112	3	0.05	186	3	0.53
39	3	1.05	113	3	0.06	187	3	0.18
40	3	0.80	114	3	0.05	188	3	0.08
41	3	0.21	115	3	0.06	189	3	0.23
42	3	0.08	116	3	0.05	190	3	0.22
43	3	4.20	117	3	0.06	192	3	0.04
44	3	0.37	118	3	0.03	193	3	0.19
45	3	1.07	119	3	0.10	194	3	0.10
46	3	0.67	120	3	0.10	195	3	0.42
48	3	0.53	121	3	0.30	196	3	0.06
49	3	0.45	122	3	0.04	197	3	0.35
50	3	0.95	123	3	0.05	198	3	0.11
51	3	0.40	124	3	0.08	199	3	0.19
52	3	0.16	125	3	0.47	200	3	0.27
53	3	0.91	127	3	0.03	201	3	0.10
54	3	0.35	128	3	0.22	202	3	0.61
55	3	1.99	129	3	0.20	203	3	0.23
56	3	0.60	130	3	0.07	204	3	0.41
57	3	2.00	131	3	0.11	205	3	0.09
60	3	1.16	132	3	0.26	206	3	0.16
61	3	1.00	133	3	0.51	207	3	0.53
62	3	0.45	134	3	0.26	208	3	0.36
63	3	0.40	135	3	0.26	209	3	0.13
64	3	0.10	136	3	0.23	210	3	0.23
65	3	0.10	137	3	0.07	211	3	0.60
66	3	0.13	138	3	0.19	212	3	0.13
67	3	0.05	139	3	0.33	213	3	0.10
68	3	0.10	140	3	0.16	214	3	0.09
69	3	0.09	141	3	0.24	215	3	0.13
70	3	0.16	142	3	0.11	216	3	0.22
71	3	0.30	143	3	0.22	217	3	0.12
73	3	1.70	144	3	0.26	218	3	0.25
74	3	0.16	145	3	0.13	219	3	0.17
75	3	0.14	146	3	0.16	220	3	0.16
76	3	0.07	148	3	0.18	222	3	0.43
77	3	0.10	149	3	0.25	223	3	0.21
78	3	0.07	151	3	0.09	224	3	0.04
79	3	0.06	152	3	0.16	225	3	0.04
80	3	0.42	153	3	0.27	226	3	0.18
81	3	0.10	154	3	0.15	227	3	0.06
82	3	0.15	155	3	0.30	228	3	0.14
		TOTAL			73.62			4.51

MILEAGE SUMMARY

CLASS 2

TH-1	3.850
TH-2	2.660
TH-3	1.270
TH-4	1.580
TH-5	1.580
TH-6	1.510
TH-7	1.450
TH-8	3.320
TH-9	2.150
TH-10	0.540
TH-12	1.640
TOTAL CLASS 2	21.560

CLASS 3

TOTAL CLASS 3 73.62

STATE HIGHWAY

VT-14	4.033	(0.38)
VT-63	2.910	(0.11)
VT-110	1.131	(0.49)
TOTAL STATE HIGHWAY	8.074	(0.38)

US HIGHWAY

US-2	0.085	(0.22)
US-302	3.413	(0.26)
TOTAL US HIGHWAY	3.498	(0.22)

US HIGHWAY - Ramps

US-302	0.021	(0.021)
TOTAL US HIGHWAY - Ramps	0.021	(0.021)

TOTAL, TRAVELED HIGHWAYS, FEB. 10, 2015: 106.773
(Excludes Class 4, Legal Trail, and Undeveloped Corridor Mileage)

LEGAL TRAIL

1	(0.38)
2	(0.11)
3	(0.49)
5	(0.38)
6	(0.22)
7	(0.26)
TOTAL	1.84

TOWN HWY. No. LENGTH IN MILES "NOT UP TO STANDARD"

26 (0.09)

180 (0.04)

TOTAL 0.13

*The sections of the town highways listed above are legal Class 3, but have been deemed "Not Up to Standard" and are functionally Class 4 Town Highways.

LEGAL TRAIL LENGTH IN MILES LEGAL TRAIL

1 (0.38)

2 (0.11)

3 (0.49)

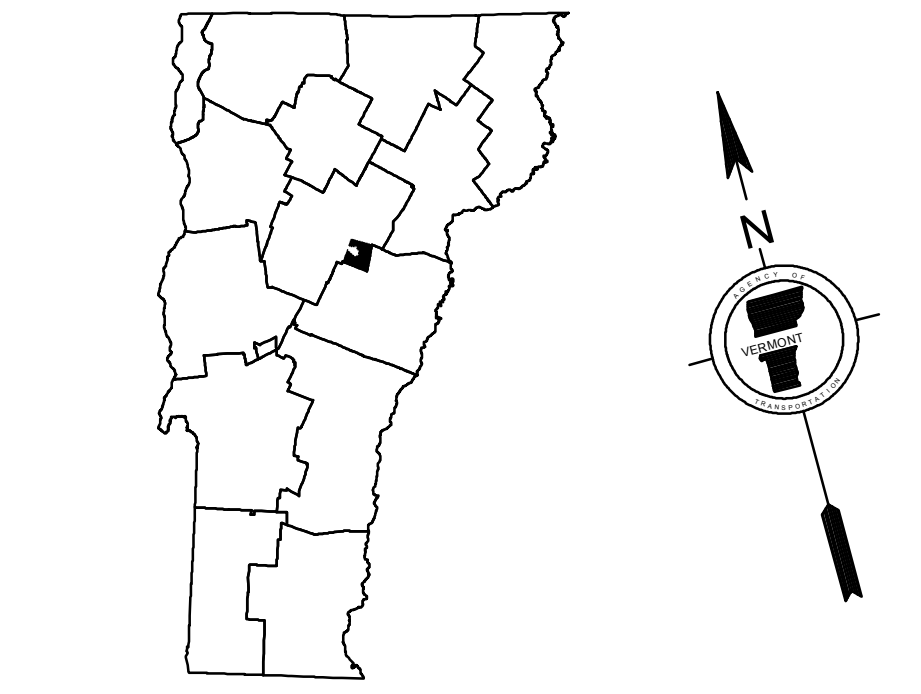
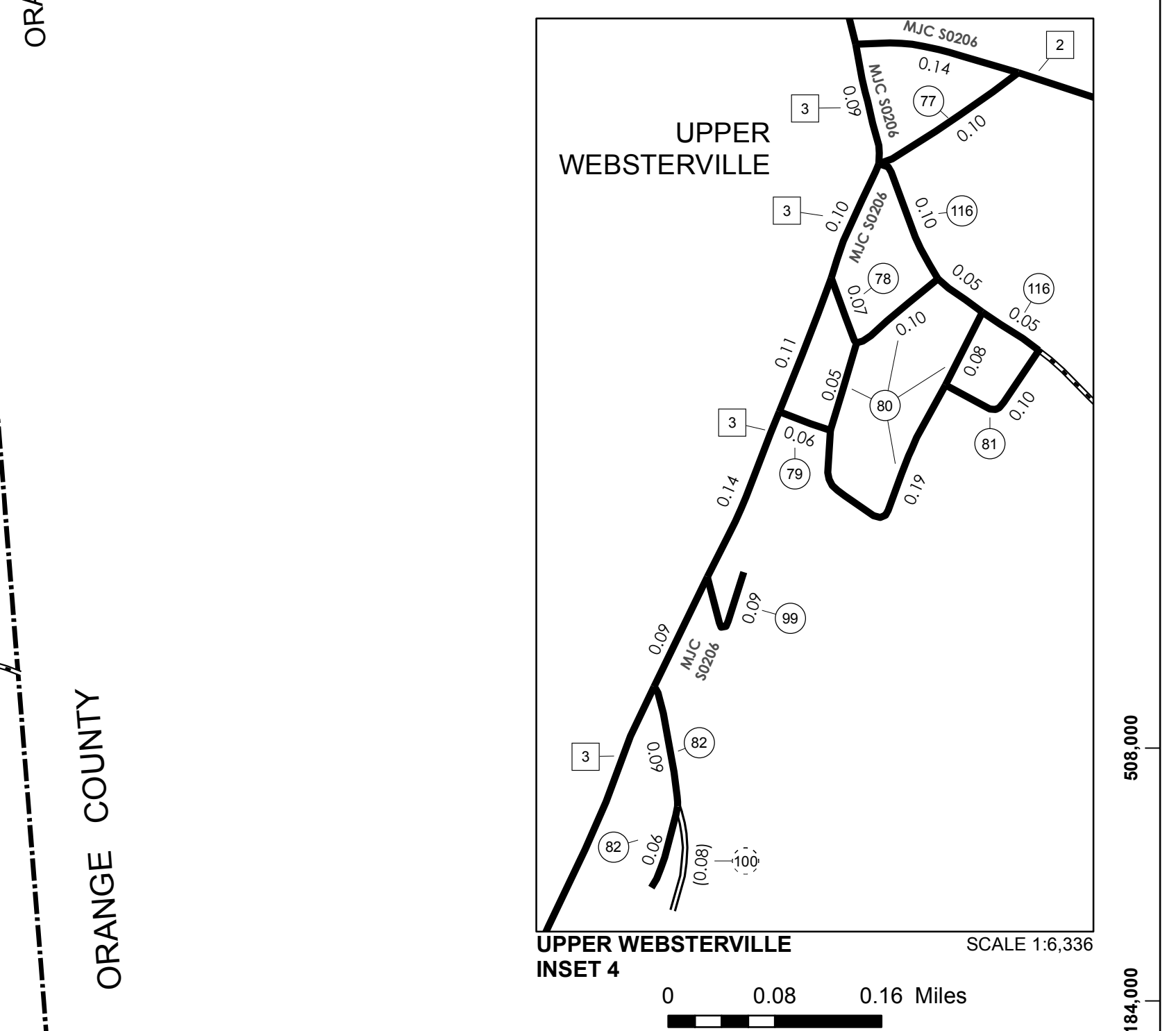
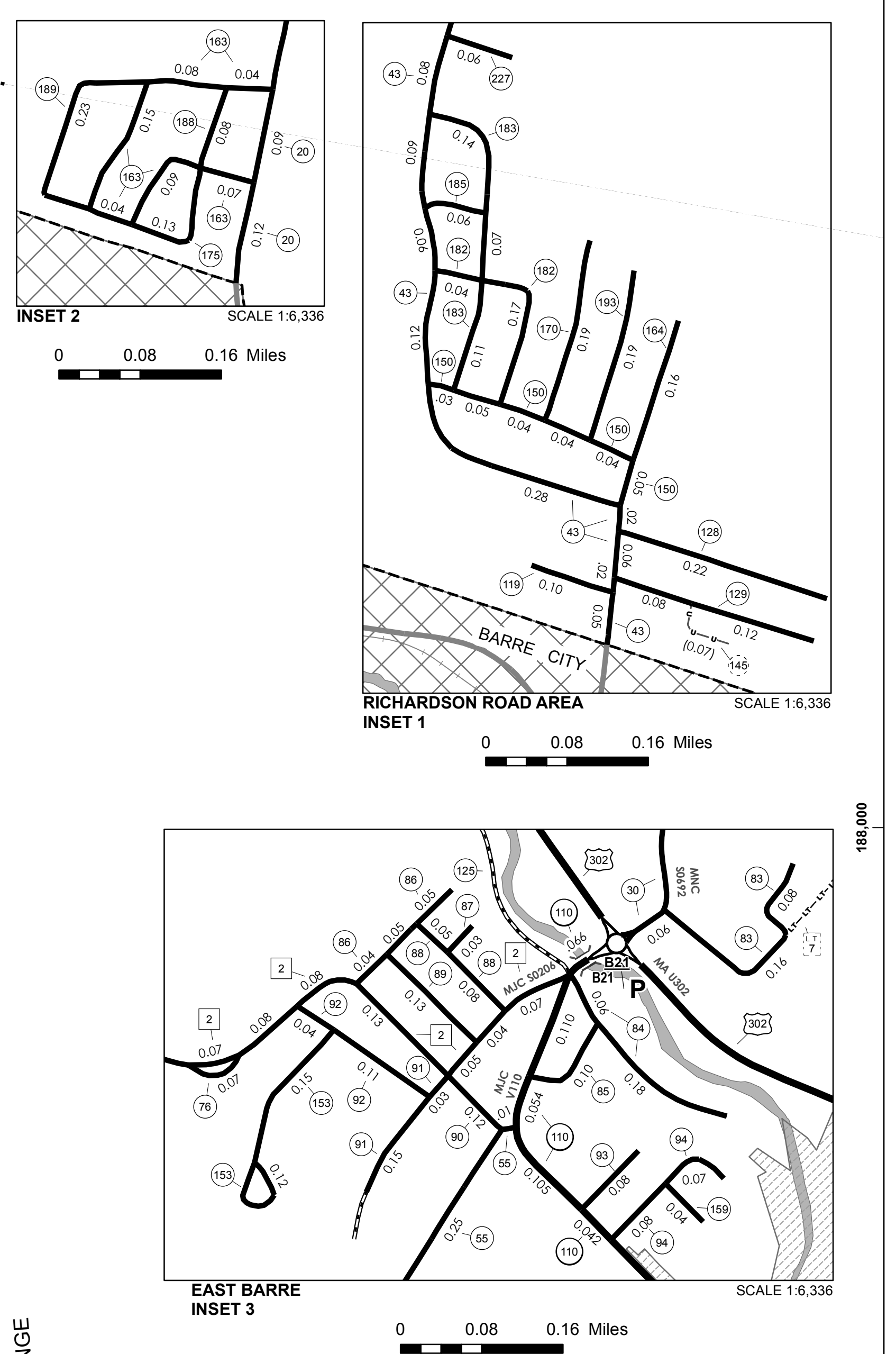
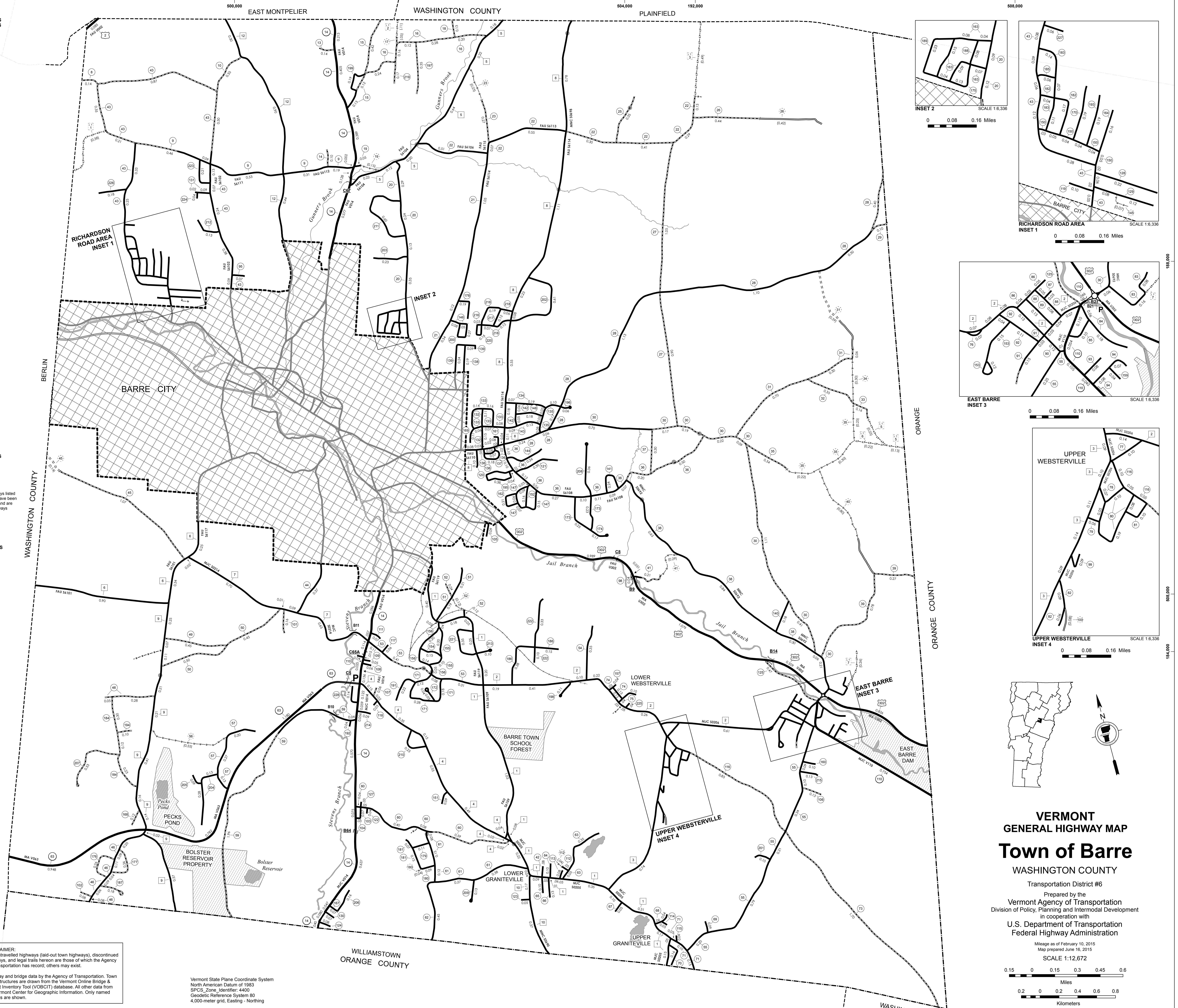
5 (0.38)

6 (0.22)

7 (0.26)

TOTAL 1.84

- HIGHWAYS**
- INTERSTATE
- U.S. ROUTE
- STATE ROUTE
- CLASS 1
- CLASS 2
- CLASS 3
- CLASS 4
- LEGAL TRAIL
- GRAVEL
- SOIL OR GRADED AND DRAINED EARTH
- UNIMPROVED OR PRIMITIVE
- IMPASSABLE OR UNTRAVELED
- LEGAL TRAIL
- DISCONTINUED
- HIGHWAY CLASS CHANGE
- RAILROAD
- INACTIVE RAILROAD
- PUBLIC LAND - GREEN MOUNTAIN NATIONAL FOREST
- PUBLIC LAND - STATE/MUNICIPAL
- POLITICAL SUBDIVISIONS**
- STATE BOUNDARY
- COUNTY BOUNDARY
- TOWN BOUNDARY
- VILLAGE BOUNDARY
- URBAN COMPACT BOUNDARY
- WATER BODY
- STREAM OR BROOK
- BRIDGE OR CULVERT**
- BRIDGE OR CULVERT > 20'
- BRIDGE OR CULVERT 6' - 20'
- VOBCIT BRIDGE
- VOBCIT CULVERT > 6'
- B34 / C34 STATE BRIDGE OR CULVERT IDENTIFIER
- B4 / C4 TOWN BRIDGE OR CULVERT IDENTIFIER
- NFR NATIONAL FOREST ROAD
- SFH STATE FOREST HIGHWAY
- PARK AND RECREATION
- FEDERAL CLASSIFICATION IDENTIFIER**
- FAU URBAN ARTERIAL OR COLLECTOR
- MA MINOR ARTERIAL
- MJC MAJOR COLLECTOR
- MNC MINOR COLLECTOR
- PA PRINCIPAL ARTERIAL



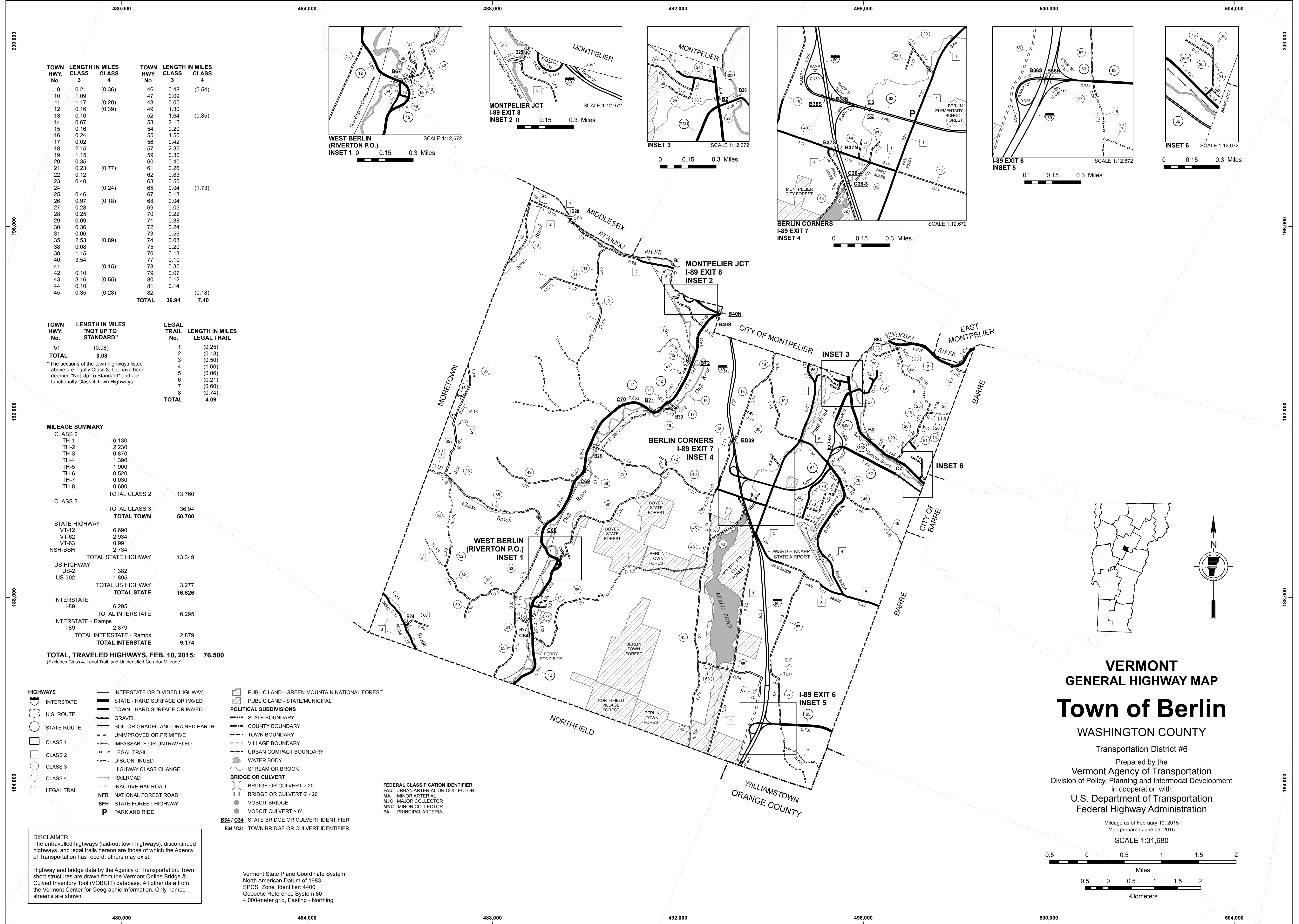
VERMONT
GENERAL HIGHWAY MAP
Town of Barre
WASHINGTON COUNTY
 Transportation District #6

Prepared by the
 Vermont Agency of Transportation
 Division of Policy, Planning and Intermodal Development
 in cooperation with
 U.S. Department of Transportation
 Federal Highway Administration

Map as of February 10, 2015
 Map prepared June 16, 2015
 SCALE 1:12,672

0 0.15 0.15 0.32 0.45 0.6
 Miles

0.2 0 0.2 0.4 0.6 0.8
 Kilometers



TOWN HWY. No.	LENGTH IN MILES CLASS 3	CLASS 4	TOWN HWY. No.	LENGTH IN MILES CLASS 3	CLASS 4
9	0.21	(0.36)	46	0.48	(0.54)
10	1.09		47	0.09	
11	1.17	(0.29)	48	0.05	
12	0.16	(0.39)	49	1.30	
13	0.10		52	1.64	(0.85)
14	0.67		53	2.12	
15	0.16		54	0.20	
16	0.24		55	1.50	
17	0.02		56	0.42	
18	2.15		57	2.35	
19	1.15		59	0.30	
20	0.35		60	0.40	
21	0.23	(0.77)	61	0.26	
22	0.12		62	0.83	
23	0.40		63	0.50	
24		(0.24)	65	0.04	(1.73)
25	0.46		67	0.13	
26	0.97	(0.18)	68	0.04	
27	0.28		69	0.05	
28	0.25		70	0.22	
29	0.09		71	0.38	
30	0.36		72	0.24	
31	0.06		73	0.56	
35	2.53	(0.89)	74	0.03	
38	0.08		75	0.20	
39	1.15		76	0.13	
40	3.54		77	0.10	
41		(0.15)	78	0.35	
42	0.10		79	0.07	
43	3.16	(0.55)	80	0.12	
44	0.10		81	0.14	
45	0.35	(0.28)	82		(0.18)
TOTAL			36.94		7.40

TOWN HWY. No.	LENGTH IN MILES "NOT UP TO STANDARD"	LEGAL TRAIL No.	LENGTH IN MILES LEGAL TRAIL
51	(0.08)	1	(0.25)
		2	(0.13)
		3	(0.50)
		4	(1.50)
		5	(0.06)
		6	(0.21)
		7	(0.60)
		8	(0.74)
TOTAL	0.08	TOTAL	4.09

MILEAGE SUMMARY

CLASS 2		
TH-1	6.130	
TH-2	2.230	
TH-3	0.870	
TH-4	1.390	
TH-5	1.900	
TH-6	0.520	
TH-7	0.030	
TH-8	0.690	
TOTAL CLASS 2		13.760
CLASS 3		
TOTAL CLASS 3		36.94
TOTAL TOWN		50.700
STATE HIGHWAY		
VT-12	6.690	
VT-62	2.934	
VT-63	0.991	
NSH-BSH	2.734	
TOTAL STATE HIGHWAY		13.349
US HIGHWAY		
US-2	1.382	
US-302	1.895	
TOTAL US HIGHWAY		3.277
TOTAL STATE		16.626
INTERSTATE		
I-89	6.295	
TOTAL INTERSTATE		6.295
INTERSTATE - Ramps		
I-89	2.879	
TOTAL INTERSTATE - Ramps		2.879
TOTAL INTERSTATE		9.174

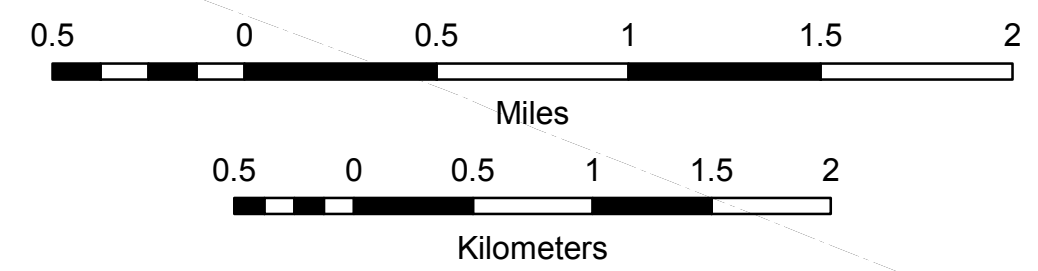
TOTAL, TRAVELED HIGHWAYS, FEB. 10, 2015: 76.500
 (Excludes Class 4, Legal Trail, and Unidentified Corridor Mileage)

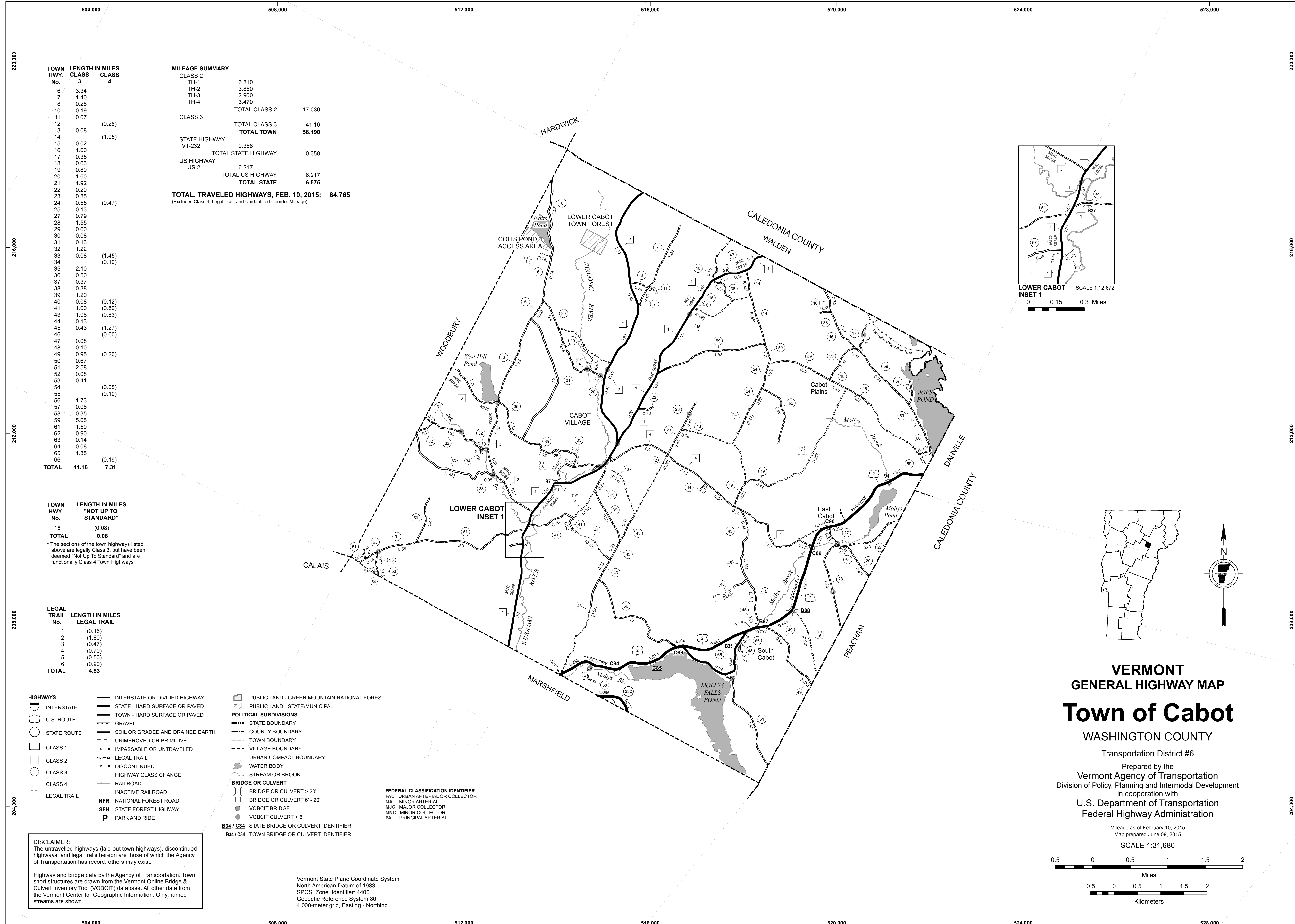
- HIGHWAYS**
- INTERSTATE
 - U.S. ROUTE
 - STATE ROUTE
 - CLASS 1
 - CLASS 2
 - CLASS 3
 - CLASS 4
 - LEGAL TRAIL
 - INTERSTATE OR DIVIDED HIGHWAY
 - STATE - HARD SURFACE OR PAVED
 - TOWN - HARD SURFACE OR PAVED
 - GRAVEL
 - SOIL OR GRADED AND DRAINED EARTH
 - UNIMPROVED OR PRIMITIVE
 - IMPASSABLE OR UNTRAVELED
 - LEGAL TRAIL
 - DISCONTINUED
 - HIGHWAY CLASS CHANGE
 - RAILROAD
 - INACTIVE RAILROAD
 - NFR NATIONAL FOREST ROAD
 - SFH STATE FOREST HIGHWAY
 - P PARK AND RIDE
- POLITICAL SUBDIVISIONS**
- STATE BOUNDARY
 - COUNTY BOUNDARY
 - TOWN BOUNDARY
 - VILLAGE BOUNDARY
 - URBAN COMPACT BOUNDARY
 - WATER BODY
 - STREAM OR BROOK
- BRIDGE OR CULVERT**
- BRIDGE OR CULVERT > 20'
 - BRIDGE OR CULVERT 6' - 20'
 - VOBCIT BRIDGE
 - VOBCIT CULVERT > 6'
- FEDERAL CLASSIFICATION IDENTIFIER**
- FAU URBAN ARTERIAL OR COLLECTOR
 - MA MINOR ARTERIAL
 - MJC MAJOR COLLECTOR
 - MNC MINOR COLLECTOR
 - PA PRINCIPAL ARTERIAL
- STATE BRIDGE OR CULVERT IDENTIFIER**
- B34 / C34 STATE BRIDGE OR CULVERT IDENTIFIER
 - B34 / C34 TOWN BRIDGE OR CULVERT IDENTIFIER

DISCLAIMER:
 The untraveled highways (laid-out town highways), discontinued highways, and legal trails hereon are those of which the Agency of Transportation has record; others may exist.

Highway and bridge data by the Agency of Transportation. Town short structures are drawn from the Vermont Online Bridge & Culvert Inventory Tool (VOBCIT) database. All other data from the Vermont Center for Geographic Information. Only named streams are shown.

Vermont State Plane Coordinate System
 North American Datum of 1983
 SPCS_Zone_Identifier: 4400
 Geodetic Reference System 80
 4,000-meter grid, Easting - Northing





TOWN HWY. No.	LENGTH IN MILES CLASS 3	LENGTH IN MILES CLASS 4
6	3.34	
7	1.40	
8	0.26	
10	0.19	
11	0.07	
12		(0.28)
13	0.08	
14		(1.05)
15	0.02	
16	1.00	
17	0.35	
18	0.63	
19	0.80	
20	1.60	
21	1.92	
22	0.20	
23	0.85	
24	0.55	
25	0.13	
27	0.79	
28	1.55	
29	0.60	
30	0.08	
31	0.13	
32	1.22	
33	0.08	
34		(1.45)
35	2.10	
36	0.50	
37	0.37	
38	0.38	
39	1.20	
40	0.08	(0.12)
41	1.00	(0.60)
43	1.08	(0.83)
44	0.13	
45	0.43	(1.27)
46		(0.60)
47	0.08	
48	0.10	
49	0.95	(0.20)
50	0.67	
51	2.58	
52	0.08	
53	0.41	
54		(0.05)
55		(0.10)
56	1.73	
57	0.08	
58	0.35	
59	5.05	
61	1.50	
62	0.90	
63	0.14	
64	0.08	
65	1.35	
66		(0.19)
TOTAL	41.16	7.31

MILEAGE SUMMARY

CLASS 2	6.810	
TH-1	3.850	
TH-2	2.900	
TH-3	3.470	
TH-4		
TOTAL CLASS 2	17.030	
CLASS 3		41.16
TOTAL CLASS 3	41.16	58.190
STATE HIGHWAY		
VT-232	0.358	
TOTAL STATE HIGHWAY	0.358	
US HIGHWAY		
US-2	6.217	
TOTAL US HIGHWAY	6.217	6.217
TOTAL STATE	6.575	
TOTAL, TRAVELED HIGHWAYS, FEB. 10, 2015:	64.765	

(Excludes Class 4, Legal Trail, and Unidentified Corridor Mileage)

TOWN HWY. No.	LENGTH IN MILES "NOT UP TO STANDARD"
15	(0.08)
TOTAL	0.08

* The sections of the town highways listed above are legally Class 3, but have been deemed "Not Up to Standard" and are functionally Class 4 Town Highways

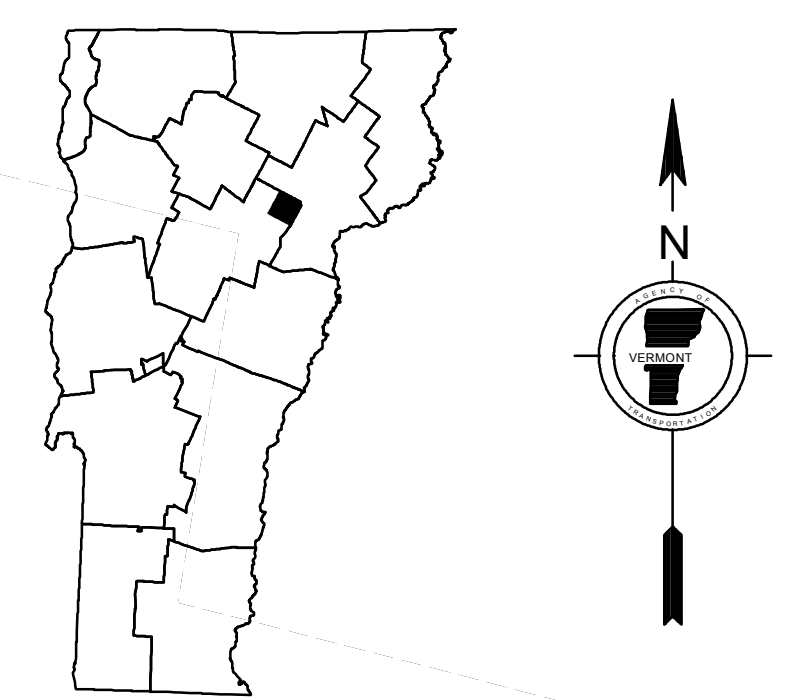
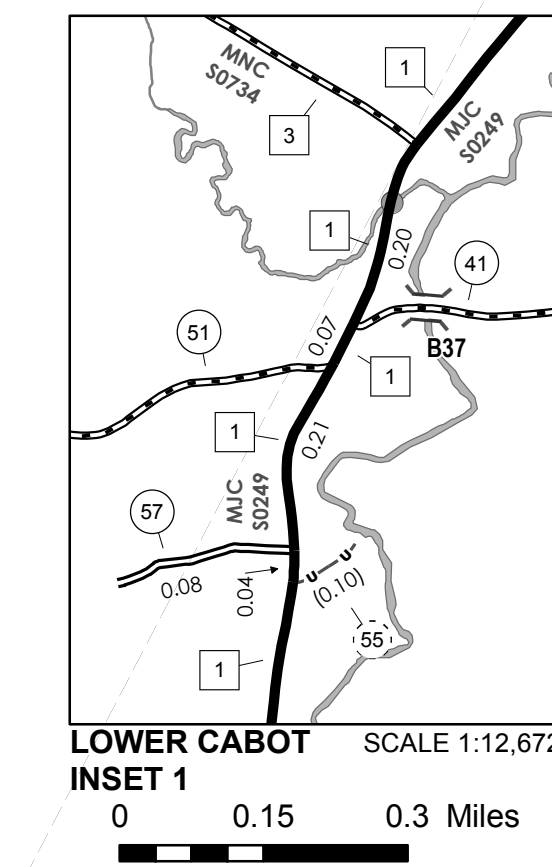
LEGAL TRAIL No.	LENGTH IN MILES LEGAL TRAIL
1	(0.16)
2	(1.80)
3	(0.47)
4	(0.70)
5	(0.50)
6	(0.90)
TOTAL	4.53

- HIGHWAYS**
- INTERSTATE OR DIVIDED HIGHWAY
 - STATE - HARD SURFACE OR PAVED
 - TOWN - HARD SURFACE OR PAVED
 - GRAVEL
 - SOIL OR GRADED AND DRAINED EARTH
 - UNIMPROVED OR PRIMITIVE
 - IMPASSABLE OR UNTRAVELED
 - LEGAL TRAIL
 - DISCONTINUED
 - HIGHWAY CLASS CHANGE
 - RAILROAD
 - INACTIVE RAILROAD
 - NFR NATIONAL FOREST ROAD
 - SFH STATE FOREST HIGHWAY
 - P PARK AND RIDE
- POLITICAL SUBDIVISIONS**
- STATE BOUNDARY
 - COUNTY BOUNDARY
 - TOWN BOUNDARY
 - VILLAGE BOUNDARY
 - URBAN COMPACT BOUNDARY
 - WATER BODY
 - STREAM OR BROOK
- BRIDGE OR CULVERT**
- BRIDGE OR CULVERT > 20'
 - BRIDGE OR CULVERT 6' - 20'
 - VOBCIT BRIDGE
 - VOBCIT CULVERT > 6'
- FEDERAL CLASSIFICATION IDENTIFIER**
- FAU URBAN ARTERIAL OR COLLECTOR
 - MA MINOR ARTERIAL
 - MJC MAJOR COLLECTOR
 - MNC MINOR COLLECTOR
 - PA PRINCIPAL ARTERIAL
- B34 / C34 STATE BRIDGE OR CULVERT IDENTIFIER**
- B34 / C34 TOWN BRIDGE OR CULVERT IDENTIFIER**

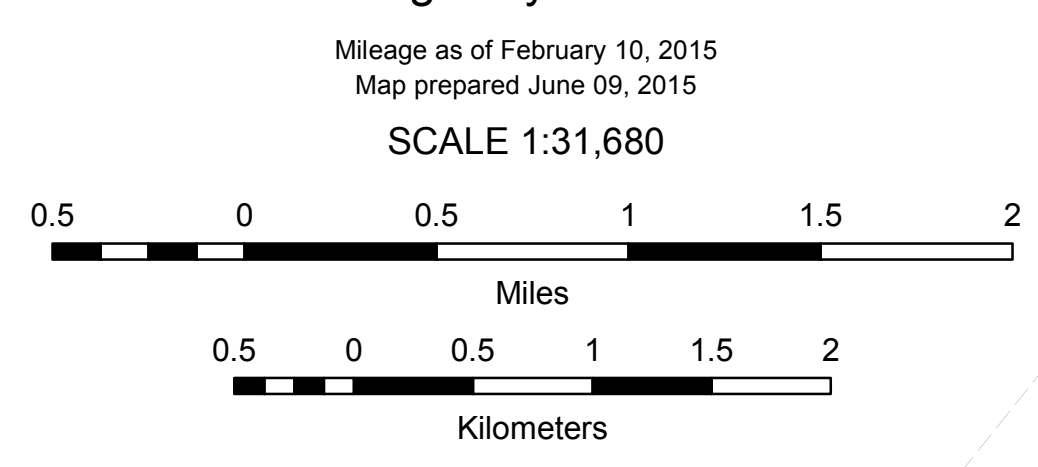
DISCLAIMER:
The untraveled highways (laid-out town highways), discontinued highways, and legal trails hereon are those of which the Agency of Transportation has record; others may exist.

Highway and bridge data by the Agency of Transportation. Town short structures are drawn from the Vermont Online Bridge & Culvert Inventory Tool (VOBCIT) database. All other data from the Vermont Center for Geographic Information. Only named streams are shown.

Vermont State Plane Coordinate System
North American Datum of 1983
SPCS_Zone_Identifier: 4400
Geodetic Reference System 80
4,000-meter grid, Easting - Northing



VERMONT
GENERAL HIGHWAY MAP
Town of Cabot
WASHINGTON COUNTY
Transportation District #6
Prepared by the
Vermont Agency of Transportation
Division of Policy, Planning and Intermodal Development
in cooperation with
U.S. Department of Transportation
Federal Highway Administration





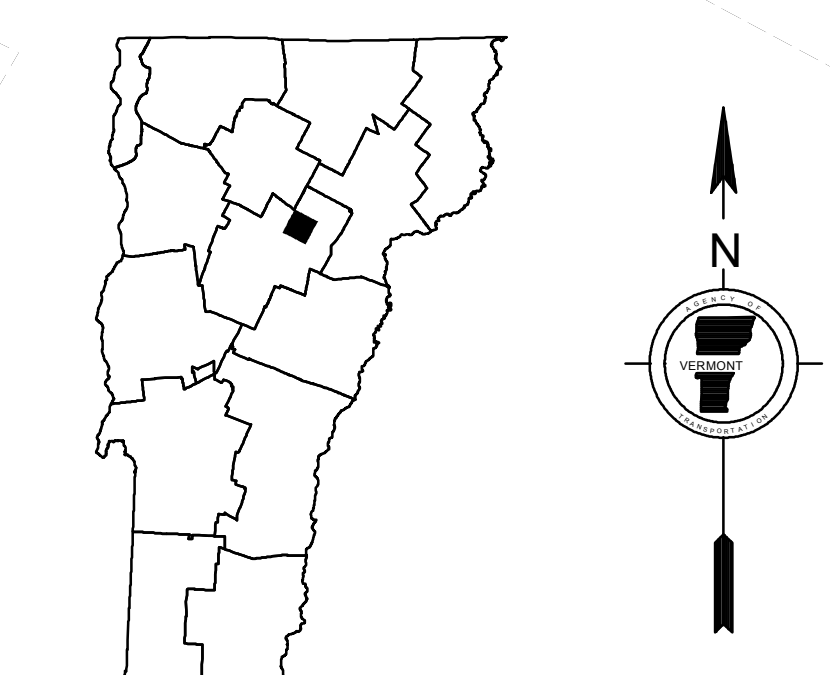
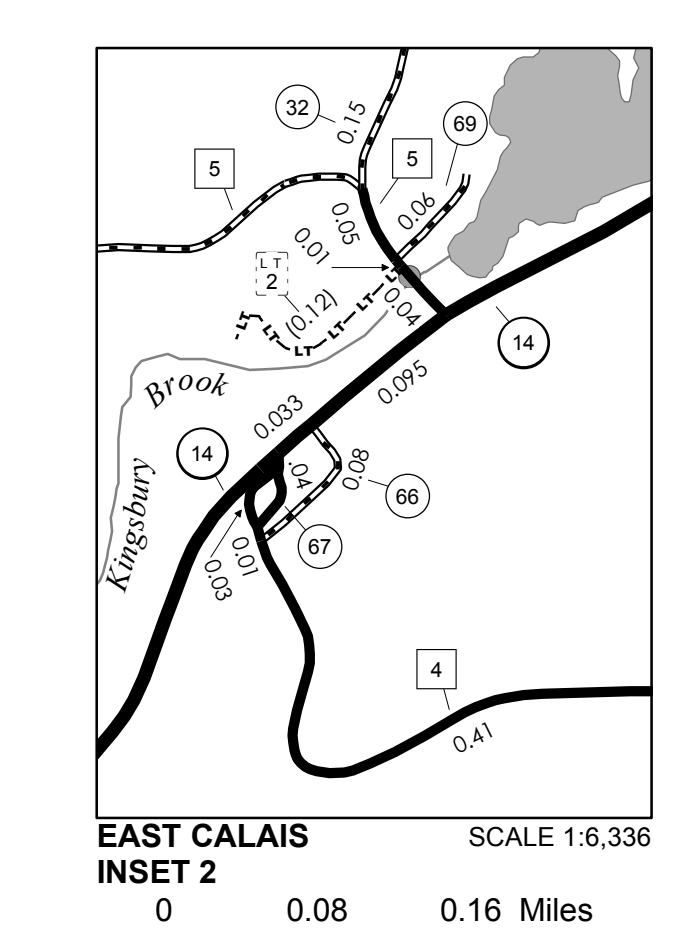
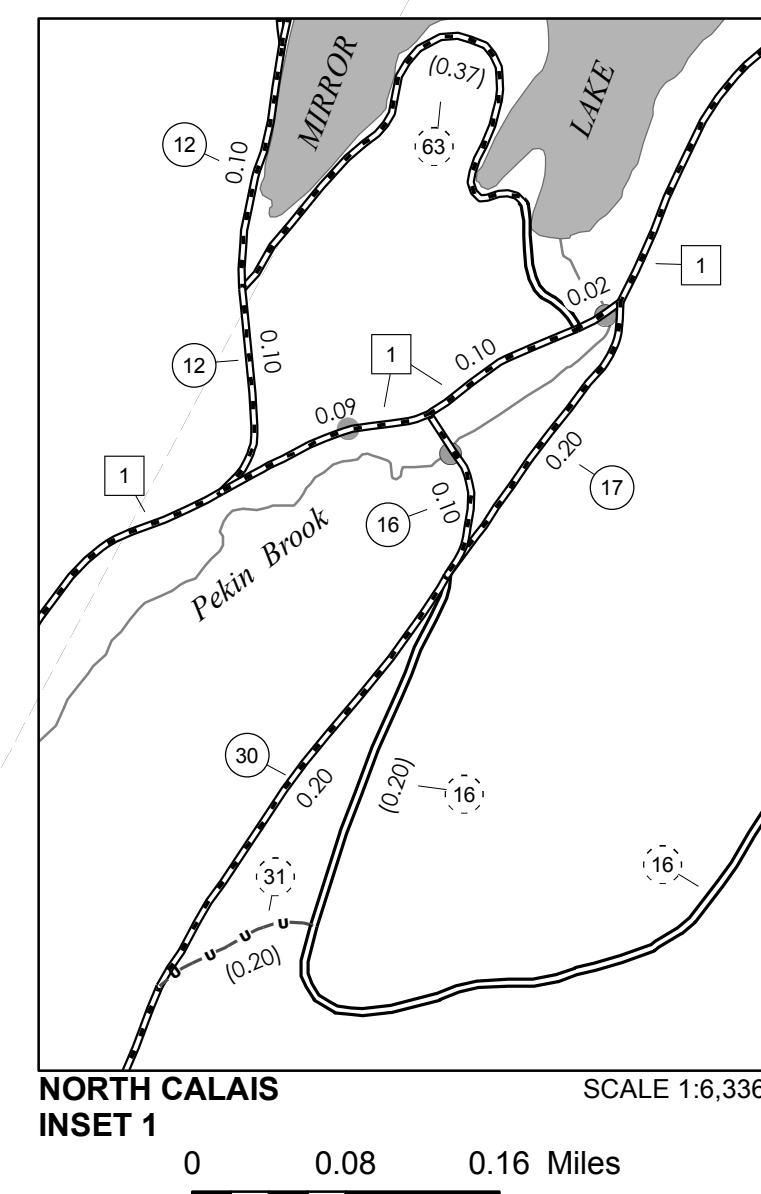
TOWN HWY. No.	LENGTH IN MILES CLASS 3	LENGTH IN MILES CLASS 4	TOWN HWY. No.	LENGTH IN MILES CLASS 3	LENGTH IN MILES CLASS 4
5	3.45		37	1.80	
6		(1.30)	38	3.90	
7		(0.50)	39	0.40	
8		(1.60)	40	0.42	(0.39)
9	3.20		41	0.91	
10	1.90		42	2.45	
11		(0.20)	43	0.19	(0.41)
12	1.46		44	1.24	(0.02)
13	0.53		45	1.30	
14		(0.30)	46	4.66	
15	0.73		47	0.10	
16	1.40	(1.40)	48	1.75	
17	0.20		49	0.78	(0.72)
18	1.94		50	0.88	
19	0.80		51	0.60	(0.80)
20	0.85		52	0.12	(0.93)
21	1.33		53	1.30	
22		(0.15)	54	0.40	
23	0.33		55	0.45	
24		(0.18)	57	0.95	
25	1.20		59	0.30	
26	0.10		60	1.30	
27	1.57		61	0.80	
28	0.30	(0.80)	62	0.15	
30	0.55		63		(0.37)
31		(0.20)	65	0.25	
32	1.35		66	0.08	
33	2.45		67	0.04	
34		(0.30)	68	0.15	
35	0.54	(0.63)	69	0.06	
36	0.71	(0.69)	70		(0.07)
TOTAL			54.62		11.96

LEGAL TRAIL No.	LENGTH IN MILES LEGAL TRAIL
1	(0.54)
2	(0.12)
TOTAL	0.66

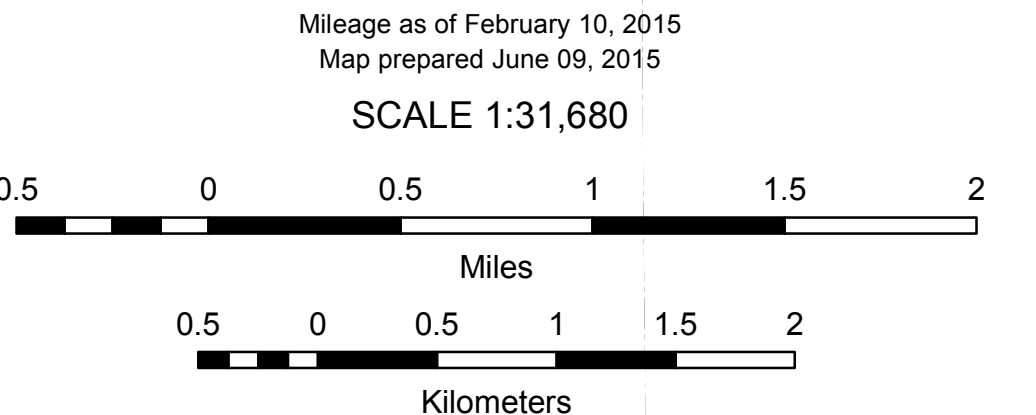
MILEAGE SUMMARY

CLASS 2		
TH-1	8,120	
TH-2	2,350	
TH-3	3,200	
TH-4	2,000	
TH-5	2,100	
TH-6	0,350	
TH-7	0,330	
TOTAL CLASS 2	18,450	
TOTAL CLASS 3	54.62	
TOTAL TOWN	73.070	
STATE HIGHWAY VT-14	6,902	
TOTAL STATE HIGHWAY	6,902	
TOTAL STATE	6,902	

TOTAL, TRAVELED HIGHWAYS, FEB. 10, 2015: 79.972
 (Excludes Class 4, Legal Trail, and Unidentified Corridor Mileage)



VERMONT GENERAL HIGHWAY MAP
Town of Calais
 WASHINGTON COUNTY
 Transportation District #6
 Prepared by the Vermont Agency of Transportation
 Division of Policy, Planning and Intermodal Development
 in cooperation with
 U.S. Department of Transportation
 Federal Highway Administration

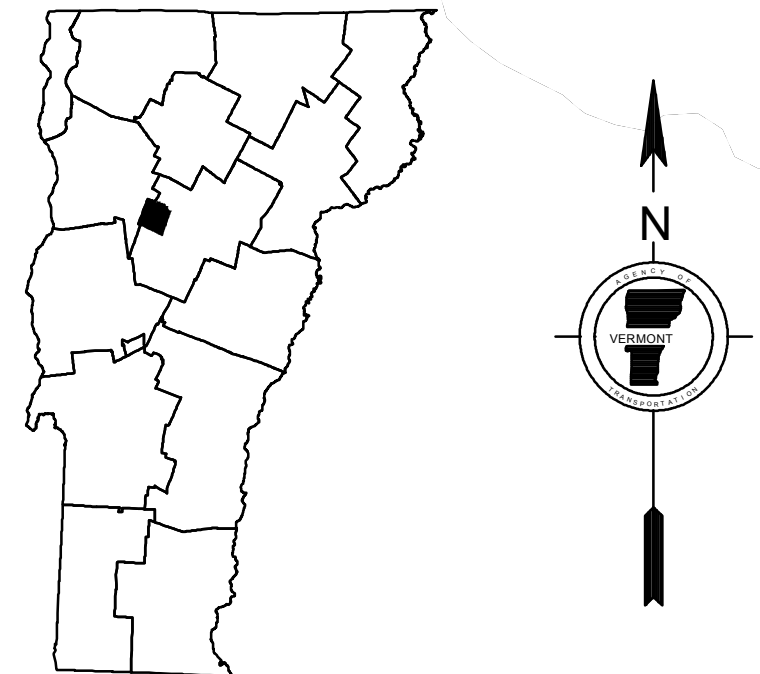
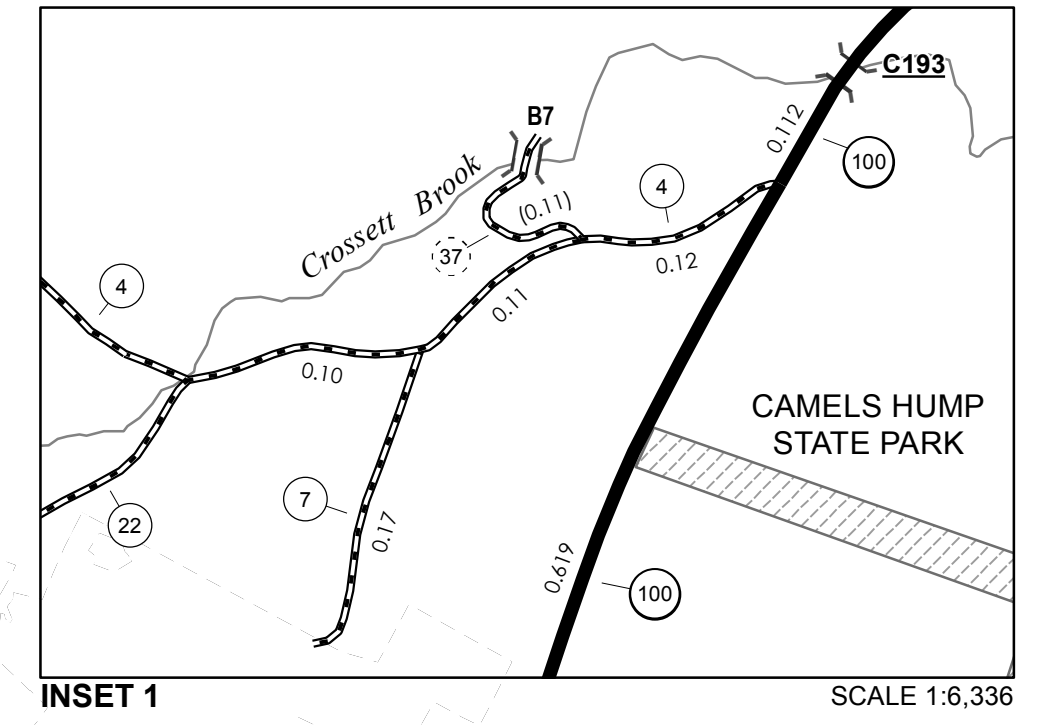
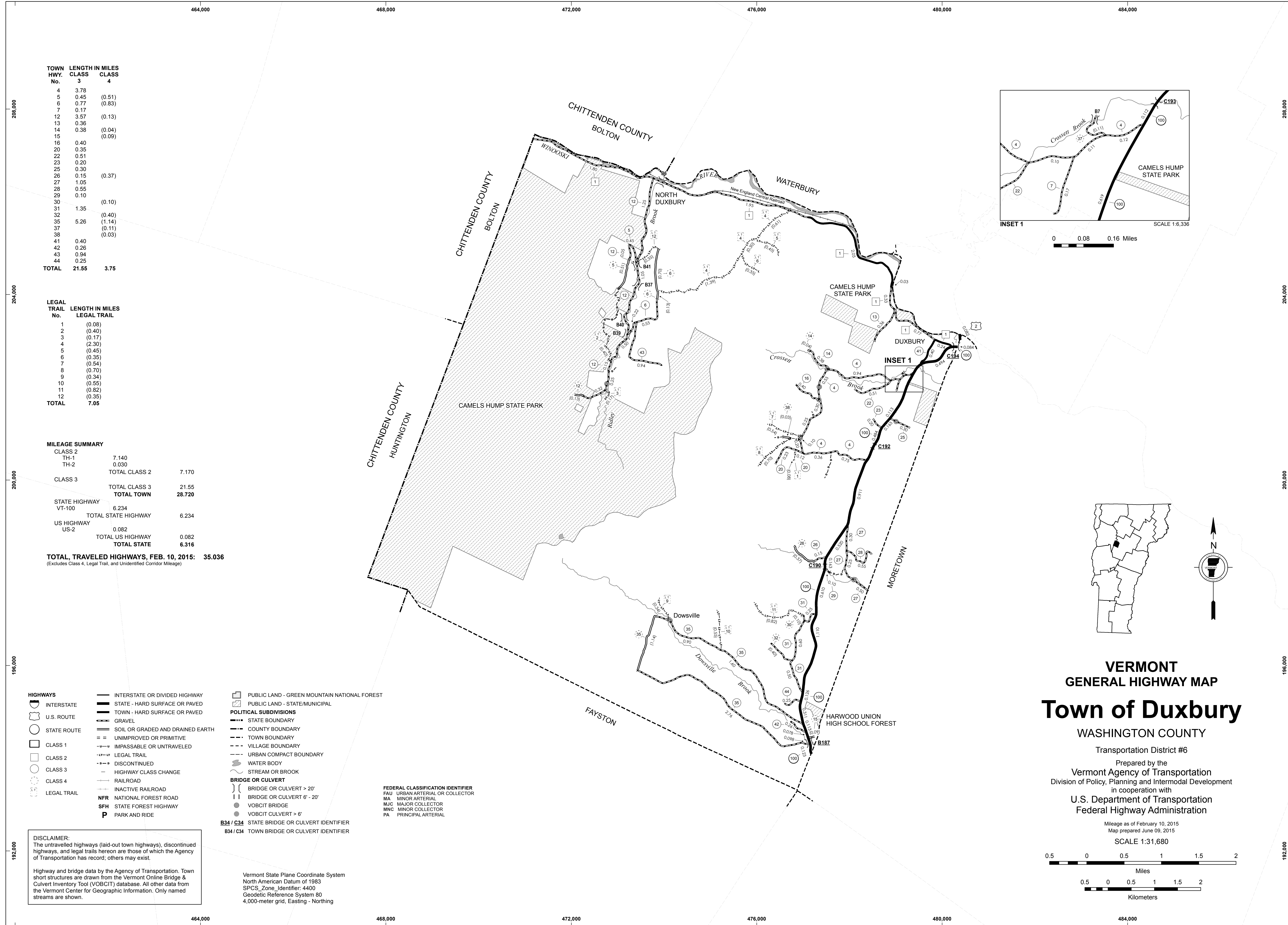


- HIGHWAYS**
- INTERSTATE
 - U.S. ROUTE
 - STATE ROUTE
 - CLASS 1
 - CLASS 2
 - CLASS 3
 - CLASS 4
 - LEGAL TRAIL
- INTERSTATE OR DIVIDED HIGHWAY
 STATE - HARD SURFACE OR PAVED
 TOWN - HARD SURFACE OR PAVED
 GRAVEL
 SOIL OR GRADED AND DRAINED EARTH
 UNIMPROVED OR PRIMITIVE
 IMPASSABLE OR UNTRAVELED
 LEGAL TRAIL
 DISCONTINUED
 HIGHWAY CLASS CHANGE
 RAILROAD
 INACTIVE RAILROAD
 NATIONAL FOREST ROAD
 STATE FOREST HIGHWAY
 PARK AND RIDE
- POLITICAL SUBDIVISIONS**
- STATE BOUNDARY
 - COUNTY BOUNDARY
 - TOWN BOUNDARY
 - VILLAGE BOUNDARY
 - URBAN COMPACT BOUNDARY
 - WATER BODY
 - STREAM OR BROOK
- BRIDGE OR CULVERT**
- BRIDGE OR CULVERT > 20'
 - BRIDGE OR CULVERT 6' - 20'
 - VOCBIT BRIDGE
 - VOCBIT CULVERT > 6'
 - STATE BRIDGE OR CULVERT IDENTIFIER
 - TOWN BRIDGE OR CULVERT IDENTIFIER
- FEDERAL CLASSIFICATION IDENTIFIER**
- FAU URBAN ARTERIAL OR COLLECTOR
 - MA MINOR ARTERIAL
 - MJC MAJOR COLLECTOR
 - MNC MINOR COLLECTOR
 - PA PRINCIPAL ARTERIAL

DISCLAIMER:
 The untraveled highways (laid-out town highways), discontinued highways, and legal trails hereon are those of which the Agency of Transportation has record; others may exist.

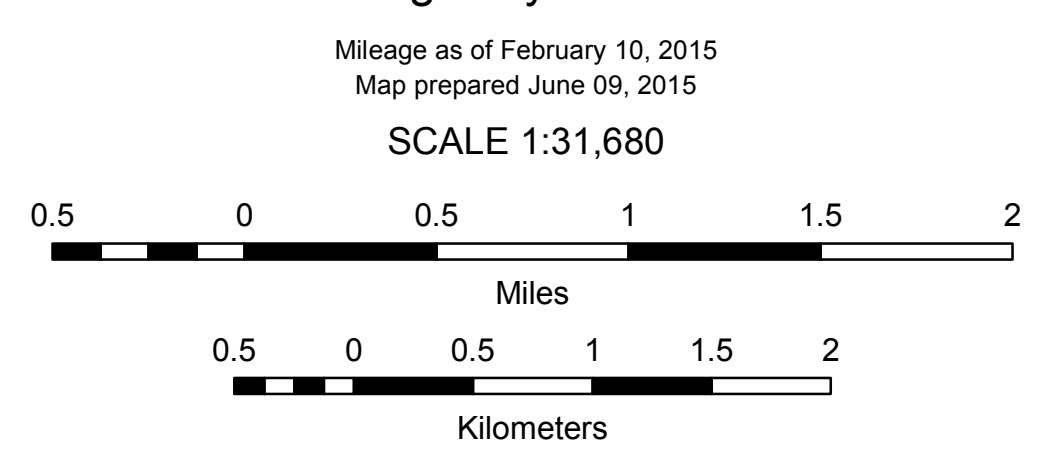
Highway and bridge data by the Agency of Transportation. Town short structures are drawn from the Vermont Online Bridge & Culvert Inventory Tool (VOBCIT) database. All other data from the Vermont Center for Geographic Information. Only named streams are shown.

Vermont State Plane Coordinate System
 North American Datum of 1983
 SPCS_Zone_Identifier: 4400
 Geodetic Reference System 80
 4,000-meter grid, Easting - Northing



**VERMONT
GENERAL HIGHWAY MAP
Town of Duxbury**

WASHINGTON COUNTY
Transportation District #6
Prepared by the
Vermont Agency of Transportation
Division of Policy, Planning and Intermodal Development
in cooperation with
U.S. Department of Transportation
Federal Highway Administration



TOWN HWY. No.	LENGTH IN MILES CLASS 3	CLASS 4
4	3.78	
5	0.45	(0.51)
6	0.77	(0.83)
7	0.17	
12	3.57	(0.13)
13	0.36	
14	0.38	(0.04)
15		(0.09)
16	0.40	
20	0.35	
22	0.51	
23	0.20	
25	0.30	
26	0.15	(0.37)
27	1.05	
28	0.55	
29	0.10	
30		(0.10)
31	1.35	
32		(0.40)
35	5.26	(1.14)
37		(0.11)
38		(0.03)
41	0.40	
42	0.26	
43	0.94	
44	0.25	
TOTAL	21.55	3.75

LEGAL TRAIL No.	LENGTH IN MILES LEGAL TRAIL
1	(0.08)
2	(0.40)
3	(0.17)
4	(2.30)
5	(0.45)
6	(0.35)
7	(0.54)
8	(0.70)
9	(0.34)
10	(0.55)
11	(0.62)
12	(0.35)
TOTAL	7.05

MILEAGE SUMMARY

CLASS 2		
TH-1	7.140	
TH-2	0.030	
TOTAL CLASS 2	7.170	
CLASS 3		
TOTAL CLASS 3	21.55	
TOTAL TOWN	28.720	
STATE HIGHWAY		
VT-100	6.234	
TOTAL STATE HIGHWAY	6.234	
US HIGHWAY		
US-2	0.082	
TOTAL US HIGHWAY	0.082	
TOTAL STATE	6.316	
TOTAL, TRAVELED HIGHWAYS, FEB. 10, 2015:	35.036	

(Excludes Class 4, Legal Trail, and Unidentified Corridor Mileage)

- HIGHWAYS**
- INTERSTATE OR DIVIDED HIGHWAY
 - STATE - HARD SURFACE OR PAVED
 - TOWN - HARD SURFACE OR PAVED
 - GRAVEL
 - SOIL OR GRADED AND DRAINED EARTH
 - UNIMPROVED OR PRIMITIVE
 - IMPASSABLE OR UNTRAVELED
 - LEGAL TRAIL
 - DISCONTINUED
 - HIGHWAY CLASS CHANGE
 - RAILROAD
 - INACTIVE RAILROAD
 - NFR NATIONAL FOREST ROAD
 - SFH STATE FOREST HIGHWAY
 - P PARK AND RIDE
- POLITICAL SUBDIVISIONS**
- STATE BOUNDARY
 - COUNTY BOUNDARY
 - TOWN BOUNDARY
 - VILLAGE BOUNDARY
 - URBAN COMPACT BOUNDARY
 - WATER BODY
 - STREAM OR BROOK
- BRIDGE OR CULVERT**
- BRIDGE OR CULVERT > 20'
 - BRIDGE OR CULVERT 6' - 20'
 - VOBCIT BRIDGE
 - VOBCIT CULVERT > 6'
- B34 / C34 STATE BRIDGE OR CULVERT IDENTIFIER**
B34 / C34 TOWN BRIDGE OR CULVERT IDENTIFIER
- FEDERAL CLASSIFICATION IDENTIFIER**
- FAU URBAN ARTERIAL OR COLLECTOR
 - MA MINOR ARTERIAL
 - MJC MAJOR COLLECTOR
 - MNC MINOR COLLECTOR
 - PA PRINCIPAL ARTERIAL

DISCLAIMER:
The untraveled highways (laid-out town highways), discontinued highways, and legal trails hereon are those of which the Agency of Transportation has record; others may exist.

Highway and bridge data by the Agency of Transportation. Town short structures are drawn from the Vermont Online Bridge & Culvert Inventory Tool (VOBCIT) database. All other data from the Vermont Center for Geographic Information. Only named streams are shown.

Vermont State Plane Coordinate System
North American Datum of 1983
SPCS_Zone_Identifier: 4400
Geodetic Reference System 80
4,000-meter grid, Easting - Northing



TOWN HWY. No.	LENGTH IN MILES CLASS 3	CLASS 4
5	0.50	
6	0.15	(0.35)
7	0.10	
8	1.65	
11	3.46	
12	0.18	
13	0.40	
14	0.13	
15	0.10	
16	0.16	
17	0.31	
18	3.21	
19	1.25	
20	0.25	
21	0.14	
24	0.18	(0.22)
25	1.09	
26	3.36	
27	0.10	
28	1.00	
29	0.19	
30	1.60	
31	0.15	
32	0.83	
33	0.18	
34	1.25	
35	3.30	
36	1.00	
37	0.20	
38	0.11	
39	1.56	
40	0.15	
41	0.51	
42	0.90	
43	0.20	
44	0.75	
45		(0.60)
46	1.18	
47	0.80	
48	1.66	
49	0.30	
50	2.30	
51	0.20	(0.40)
52	1.35	
54	0.61	
55	0.15	
56	0.63	
57	0.13	
59	1.18	
60	0.10	
61	0.21	
66	0.24	
67	0.14	
68	0.25	
69	0.15	
70	0.30	
71	0.10	
72	0.05	
73	0.21	
74	0.06	
75	0.21	
TOTAL	43.11	1.57

MILEAGE SUMMARY

CLASS	LENGTH	TOTAL
CLASS 2	19.140	19.140
CLASS 3	43.11	43.11
TOTAL TOWN	62.250	62.250
STATE HIGHWAY	5.778	5.778
VT-14	1.388	1.388
VT-214	4.390	4.390
TOTAL STATE HIGHWAY	7.166	7.166
US HIGHWAY	4.924	4.924
US-2	4.924	4.924
TOTAL US HIGHWAY	4.924	4.924
TOTAL STATE	12.090	12.090
TOTAL, TRAVELED HIGHWAYS, FEB. 10, 2015:	74.340	74.340

(Excludes Class 4, Legal Trail, and Unidentified Corridor Mileage)

LEGAL TRAIL

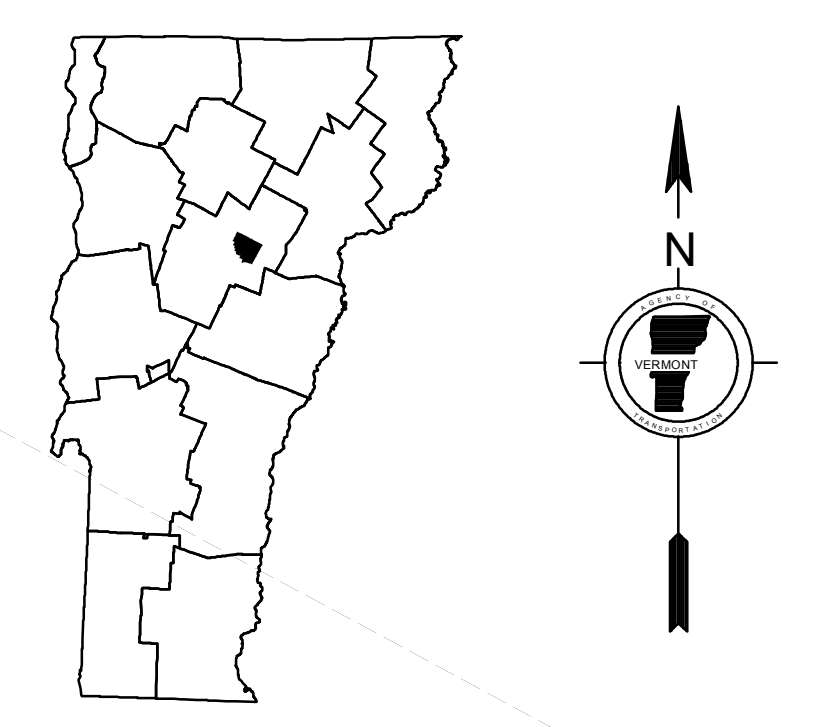
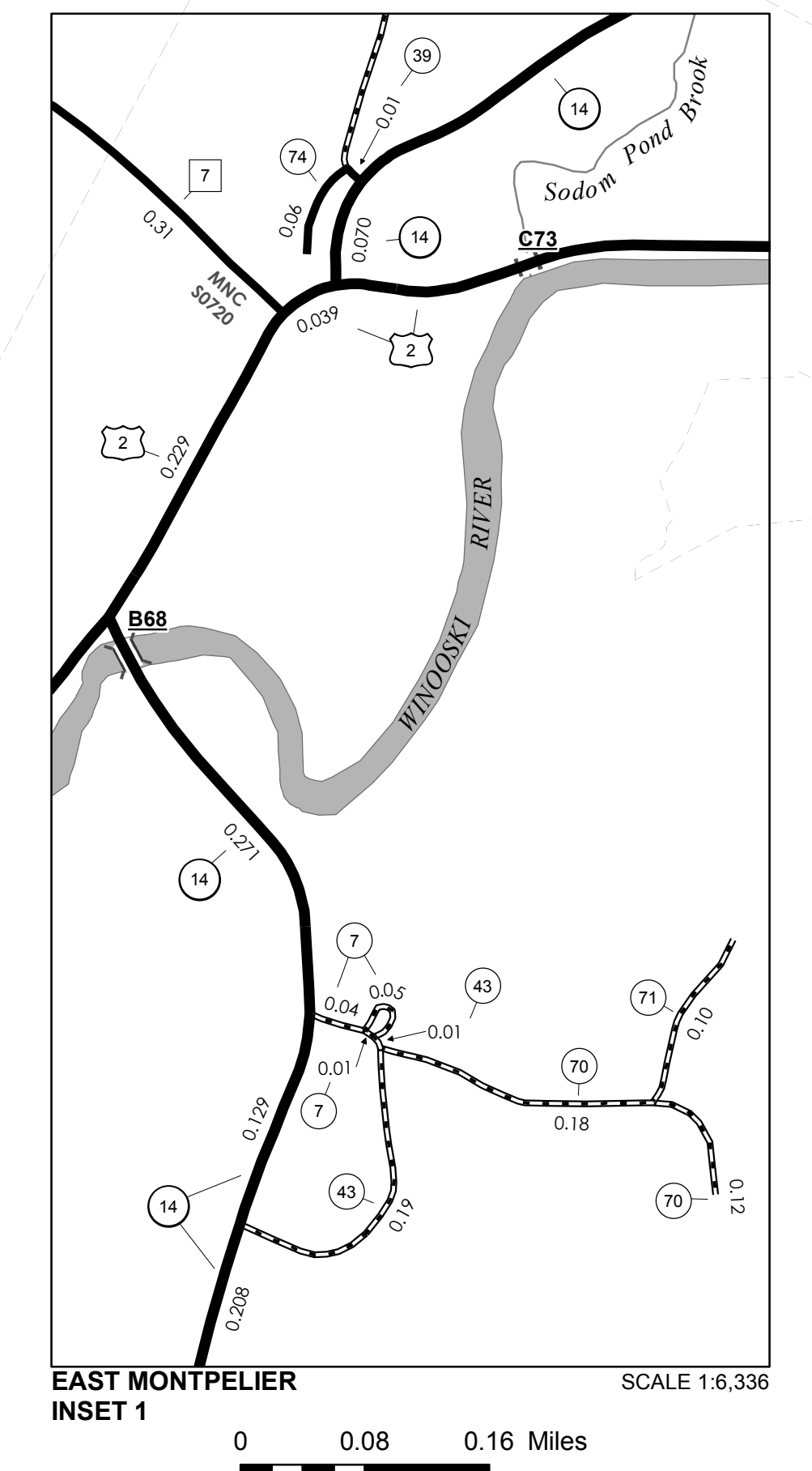
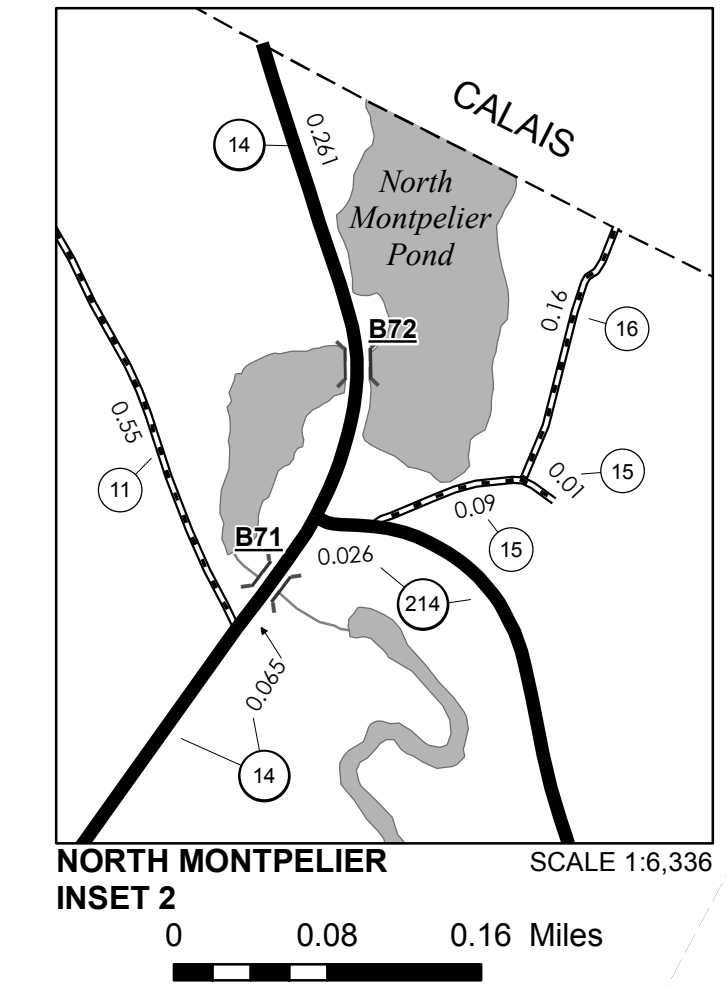
LEGAL TRAIL No.	LENGTH IN MILES LEGAL TRAIL
1	(0.80)
2	(0.30)
3	(0.40)
4	(0.50)
5	(0.60)
6	(0.60)
TOTAL	3.20

- HIGHWAYS**
- INTERSTATE OR DIVIDED HIGHWAY
 - INTERSTATE
 - U.S. ROUTE
 - STATE ROUTE
 - CLASS 1
 - CLASS 2
 - CLASS 3
 - CLASS 4
 - LEGAL TRAIL
- BRIDGE OR CULVERT**
- BRIDGE OR CULVERT > 20'
 - BRIDGE OR CULVERT 6' - 20'
 - VOBCIT BRIDGE
 - VOBCIT CULVERT > 6'
 - B34 / C34 STATE BRIDGE OR CULVERT IDENTIFIER
 - B34 / C34 TOWN BRIDGE OR CULVERT IDENTIFIER
- POLITICAL SUBDIVISIONS**
- STATE BOUNDARY
 - COUNTY BOUNDARY
 - TOWN BOUNDARY
 - VILLAGE BOUNDARY
 - URBAN COMPACT BOUNDARY
 - WATER BODY
 - STREAM OR BROOK
- FEDERAL CLASSIFICATION IDENTIFIER**
- FAU URBAN ARTERIAL OR COLLECTOR
 - MA MINOR ARTERIAL
 - MJC MAJOR COLLECTOR
 - MNC MINOR COLLECTOR
 - PA PRINCIPAL ARTERIAL
- OTHER FEATURES**
- PUBLIC LAND - GREEN MOUNTAIN NATIONAL FOREST
 - PUBLIC LAND - STATE/MUNICIPAL
 - SOIL OR GRADED AND DRAINED EARTH
 - UNIMPROVED OR PRIMITIVE
 - IMPASSABLE OR UNTRAVELED
 - LEGAL TRAIL
 - DISCONTINUED
 - HIGHWAY CLASS CHANGE
 - RAILROAD
 - INACTIVE RAILROAD
 - NFR NATIONAL FOREST ROAD
 - SFH STATE FOREST HIGHWAY
 - P PARK AND RIDE

DISCLAIMER:
The untraveled highways (laid-out town highways), discontinued highways, and legal trails hereon are those of which the Agency of Transportation has record; others may exist.

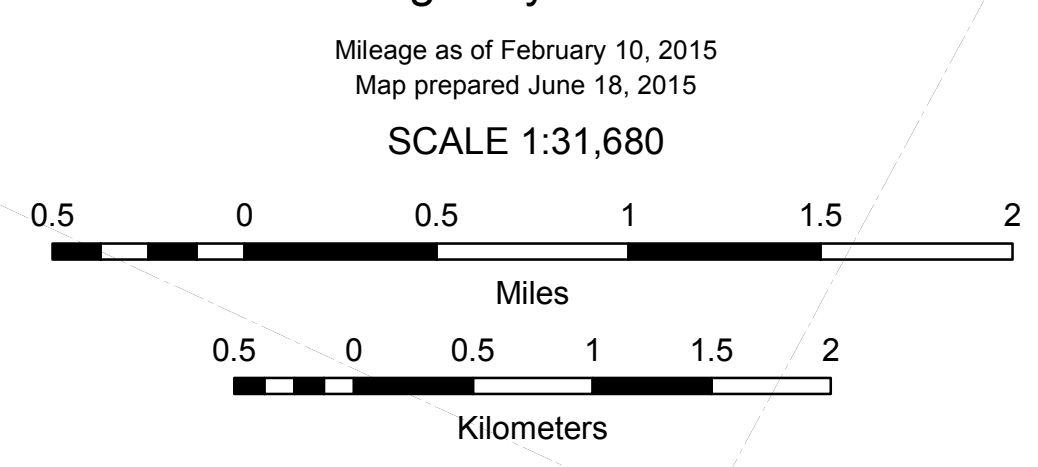
Highway and bridge data by the Agency of Transportation. Town short structures are drawn from the Vermont Online Bridge & Culvert Inventory Tool (VOBCIT) database. All other data from the Vermont Center for Geographic Information. Only named streams are shown.

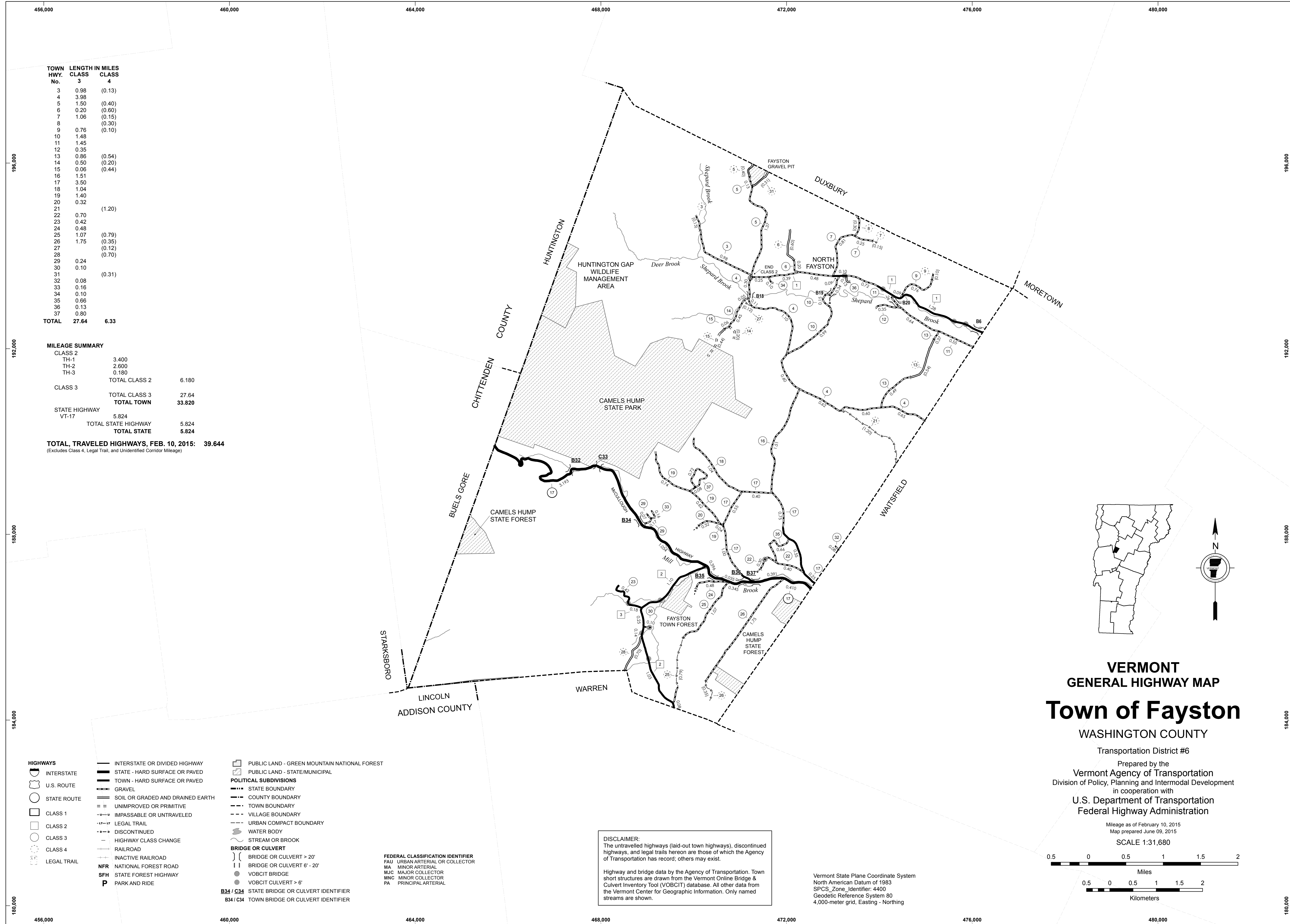
Vermont State Plane Coordinate System
North American Datum of 1983
SPCS_Zone_Identifier: 4400
Geodetic Reference System 80
4,000-meter grid, Easting - Northing



VERMONT GENERAL HIGHWAY MAP
Town of East Montpelier

WASHINGTON COUNTY
Transportation District #6
Prepared by the
Vermont Agency of Transportation
Division of Policy, Planning and Intermodal Development
in cooperation with
U.S. Department of Transportation
Federal Highway Administration





TOWN HWY. No.	LENGTH IN MILES CLASS 3	CLASS 4
3	0.98	(0.13)
4	3.98	
5	1.50	(0.40)
6	0.20	(0.60)
7	1.06	(0.15)
8		(0.30)
9	0.76	(0.10)
10	1.48	
11	1.45	
12	0.35	
13	0.86	(0.54)
14	0.50	(0.20)
15	0.06	(0.44)
16	1.51	
17	3.50	
18	1.04	
19	1.40	
20	0.32	
21		(1.20)
22	0.70	
23	0.42	
24	0.48	
25	1.07	(0.79)
26	1.75	(0.35)
27		(0.12)
28		(0.70)
29	0.24	
30	0.10	
31		(0.31)
32	0.08	
33	0.16	
34	0.10	
35	0.66	
36	0.13	
37	0.80	
TOTAL	27.64	6.33

MILEAGE SUMMARY

CLASS 2		
TH-1	3.400	
TH-2	2.600	
TH-3	0.180	
TOTAL CLASS 2	6.180	
CLASS 3		
TOTAL CLASS 3	27.64	
TOTAL TOWN	33.820	
STATE HIGHWAY VT-17	5.824	
TOTAL STATE HIGHWAY	5.824	
TOTAL STATE	5.824	

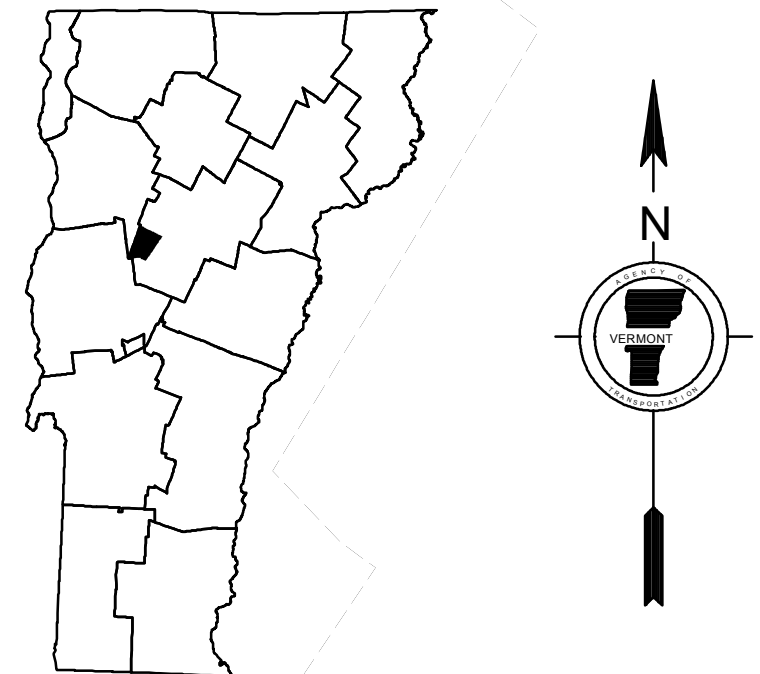
TOTAL, TRAVELED HIGHWAYS, FEB. 10, 2015: 39.644
 (Excludes Class 4, Legal Trail, and Unidentified Corridor Mileage)

- HIGHWAYS**
- INTERSTATE
 - U.S. ROUTE
 - STATE ROUTE
 - CLASS 1
 - CLASS 2
 - CLASS 3
 - CLASS 4
 - LEGAL TRAIL
 - INTERSTATE OR DIVIDED HIGHWAY
 - STATE - HARD SURFACE OR PAVED
 - TOWN - HARD SURFACE OR PAVED
 - GRAVEL
 - SOIL OR GRADED AND DRAINED EARTH
 - UNIMPROVED OR PRIMITIVE
 - IMPASSABLE OR UNTRAVELED
 - LEGAL TRAIL
 - DISCONTINUED
 - HIGHWAY CLASS CHANGE
 - RAILROAD
 - INACTIVE RAILROAD
 - NATIONAL FOREST ROAD
 - STATE FOREST HIGHWAY
 - PARK AND RIDE
- POLITICAL SUBDIVISIONS**
- STATE BOUNDARY
 - COUNTY BOUNDARY
 - TOWN BOUNDARY
 - VILLAGE BOUNDARY
 - URBAN COMPACT BOUNDARY
 - WATER BODY
 - STREAM OR BROOK
- BRIDGE OR CULVERT**
- BRIDGE OR CULVERT > 20'
 - BRIDGE OR CULVERT 6' - 20'
 - VOBCIT BRIDGE
 - VOBCIT CULVERT > 6'
 - STATE BRIDGE OR CULVERT IDENTIFIER
 - TOWN BRIDGE OR CULVERT IDENTIFIER
- FEDERAL CLASSIFICATION IDENTIFIER**
- FAU URBAN ARTERIAL OR COLLECTOR
 - MA MINOR ARTERIAL
 - MJC MAJOR COLLECTOR
 - MNC MINOR COLLECTOR
 - PA PRINCIPAL ARTERIAL
- PUBLIC LAND - GREEN MOUNTAIN NATIONAL FOREST**
- PUBLIC LAND - STATE/MUNICIPAL**

DISCLAIMER:
 The untraveled highways (laid-out town highways), discontinued highways, and legal trails hereon are those of which the Agency of Transportation has record; others may exist.

Highway and bridge data by the Agency of Transportation. Town short structures are drawn from the Vermont Online Bridge & Culvert Inventory Tool (VOBCIT) database. All other data from the Vermont Center for Geographic Information. Only named streams are shown.

Vermont State Plane Coordinate System
 North American Datum of 1983
 SPCS_Zone_Identifier: 4400
 Geodetic Reference System 80
 4,000-meter grid, Easting - Northing

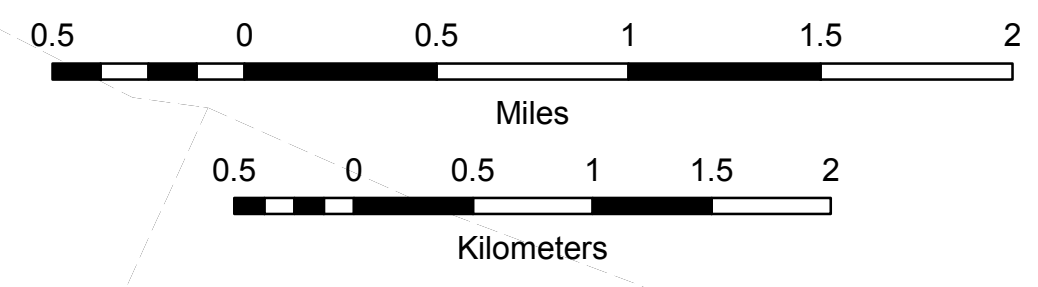


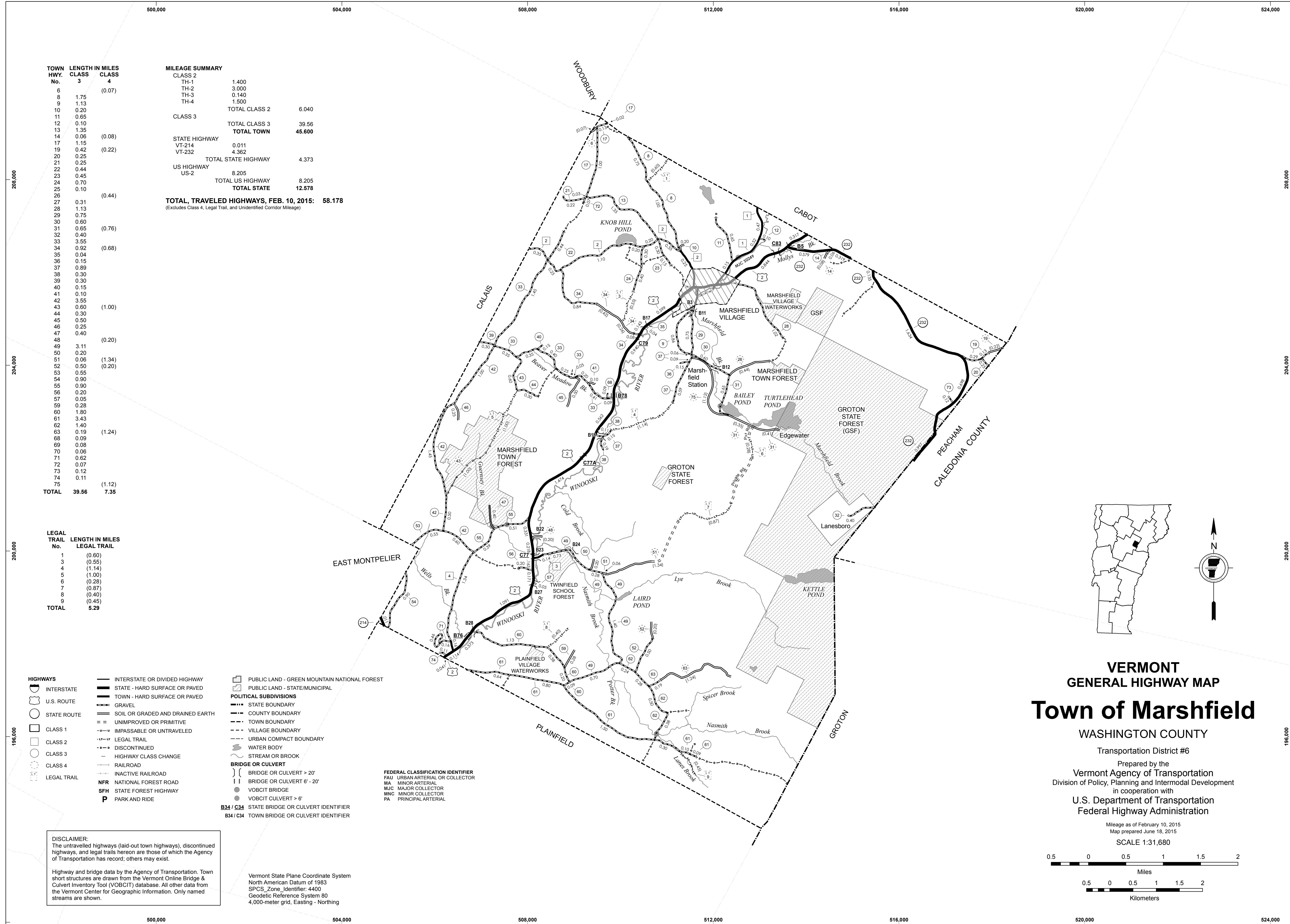
**VERMONT
 GENERAL HIGHWAY MAP
 Town of Fayston
 WASHINGTON COUNTY**

Transportation District #6
 Prepared by the
 Vermont Agency of Transportation
 Division of Policy, Planning and Intermodal Development
 in cooperation with
 U.S. Department of Transportation
 Federal Highway Administration

Mileage as of February 10, 2015
 Map prepared June 09, 2015

SCALE 1:31,680





TOWN HWY. No.	LENGTH IN MILES CLASS 3	CLASS 4	MILEAGE SUMMARY
6		(0.07)	CLASS 2
8	1.75		TH-1 1.400
9	1.13		TH-2 3.000
10	0.20		TH-3 0.140
11	0.65		TH-4 1.500
12	0.10		TOTAL CLASS 2 6.040
13	1.35		CLASS 3
14	0.06	(0.08)	TOTAL CLASS 3 39.56
17	1.15		TOTAL TOWN 45.600
19	0.42	(0.22)	STATE HIGHWAY
20	0.25		VT-214 0.011
21	0.25		VT-232 4.362
22	0.44		TOTAL STATE HIGHWAY 4.373
23	0.45		US HIGHWAY
24	0.70		US-2 8.205
25	0.10		TOTAL US HIGHWAY 8.205
26		(0.44)	TOTAL STATE 12.578
27	0.31		TOTAL TRAVELED HIGHWAYS, FEB. 10, 2015: 58.178
28	1.13		(Excludes Class 4, Legal Trail, and Unidentified Corridor Mileage)
29	0.75		
30	0.60		
31	0.65	(0.76)	
32	0.40		
33	3.55		
34	0.92	(0.68)	
35	0.04		
36	0.15		
37	0.89		
38	0.30		
39	0.30		
40	0.15		
41	0.10		
42	3.55	(1.00)	
43	0.60		
44	0.30	(0.20)	
45	0.50		
46	0.25		
47	0.40		
48		(0.20)	
49	3.11		
50	0.20		
51	0.06	(1.34)	
52	0.50	(0.20)	
53	0.55		
54	0.90		
55	0.90		
56	0.20		
57	0.05		
59	0.28		
60	1.80		
61	3.43		
62	1.40	(1.24)	
63	0.19		
68	0.09		
69	0.08		
70	0.06		
71	0.62		
72	0.07		
73	0.12		
74	0.11		
75		(1.12)	
TOTAL	39.56	7.35	

LEGAL TRAIL No.	LENGTH IN MILES LEGAL TRAIL
1	(0.60)
3	(0.55)
4	(1.14)
5	(1.00)
6	(0.28)
7	(0.87)
8	(0.40)
9	(0.45)
TOTAL	5.29

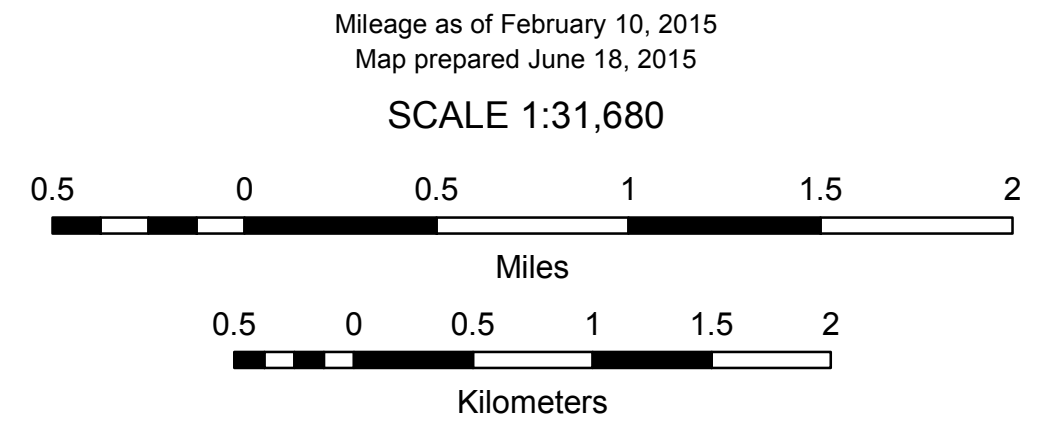
- HIGHWAYS**
 - INTERSTATE OR DIVIDED HIGHWAY
 - STATE - HARD SURFACE OR PAVED
 - TOWN - HARD SURFACE OR PAVED
 - GRAVEL
 - SOIL OR GRADED AND DRAINED EARTH
 - UNIMPROVED OR PRIMITIVE
 - IMPASSABLE OR UNTRAVELED
 - LEGAL TRAIL
 - DISCONTINUED
 - HIGHWAY CLASS CHANGE
 - RAILROAD
 - INACTIVE RAILROAD
 - NFR NATIONAL FOREST ROAD
 - SFH STATE FOREST HIGHWAY
 - P PARK AND RIDE
- POLITICAL SUBDIVISIONS**
 - STATE BOUNDARY
 - COUNTY BOUNDARY
 - TOWN BOUNDARY
 - VILLAGE BOUNDARY
 - URBAN COMPACT BOUNDARY
 - WATER BODY
 - STREAM OR BROOK
- BRIDGE OR CULVERT**
 - BRIDGE OR CULVERT > 20'
 - BRIDGE OR CULVERT 6' - 20'
 - VOBCIT BRIDGE
 - VOBCIT CULVERT > 6'
- FEDERAL CLASSIFICATION IDENTIFIER**
 - FAU URBAN ARTERIAL OR COLLECTOR
 - MA MINOR ARTERIAL
 - MJC MAJOR COLLECTOR
 - MNC MINOR COLLECTOR
 - PA PRINCIPAL ARTERIAL
- IDENTIFIERS**
 - B34 / C34 STATE BRIDGE OR CULVERT IDENTIFIER
 - B34 / C34 TOWN BRIDGE OR CULVERT IDENTIFIER
- PUBLIC LAND - GREEN MOUNTAIN NATIONAL FOREST**
- PUBLIC LAND - STATE/MUNICIPAL**

DISCLAIMER:
The untraveled highways (laid-out town highways), discontinued highways, and legal trails hereon are those of which the Agency of Transportation has record; others may exist.

Highway and bridge data by the Agency of Transportation. Town street structures are drawn from the Vermont Online Bridge & Culvert Inventory Tool (VOBCIT) database. All other data from the Vermont Center for Geographic Information. Only named streams are shown.

Vermont State Plane Coordinate System
North American Datum of 1983
SPCS_Zone_Identifier: 4400
Geodetic Reference System 80
4,000-meter grid, Easting - Northing

VERMONT
GENERAL HIGHWAY MAP
Town of Marshfield
WASHINGTON COUNTY
Transportation District #6
Prepared by the
Vermont Agency of Transportation
Division of Policy, Planning and Intermodal Development
in cooperation with
U.S. Department of Transportation
Federal Highway Administration



TOWN HWY. No.	LENGTH IN MILES		TOWN ROAD NAME
	CLASS 3	CLASS 4	
9	0.27		SCHOOL ST
25	0.10		ENGLISH CEMETERY RD
27	0.31		GILMAN ST
28	0.11		FOLSOM HILL RD
69	0.08		CHURCH ST
70	0.06		GRIST MILL PL
TOTAL	0.93	0.00	

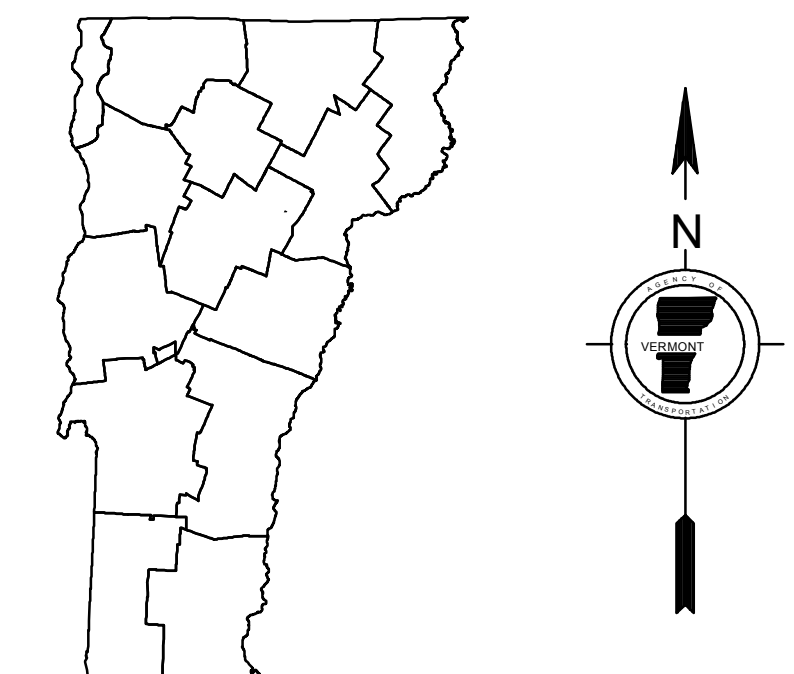
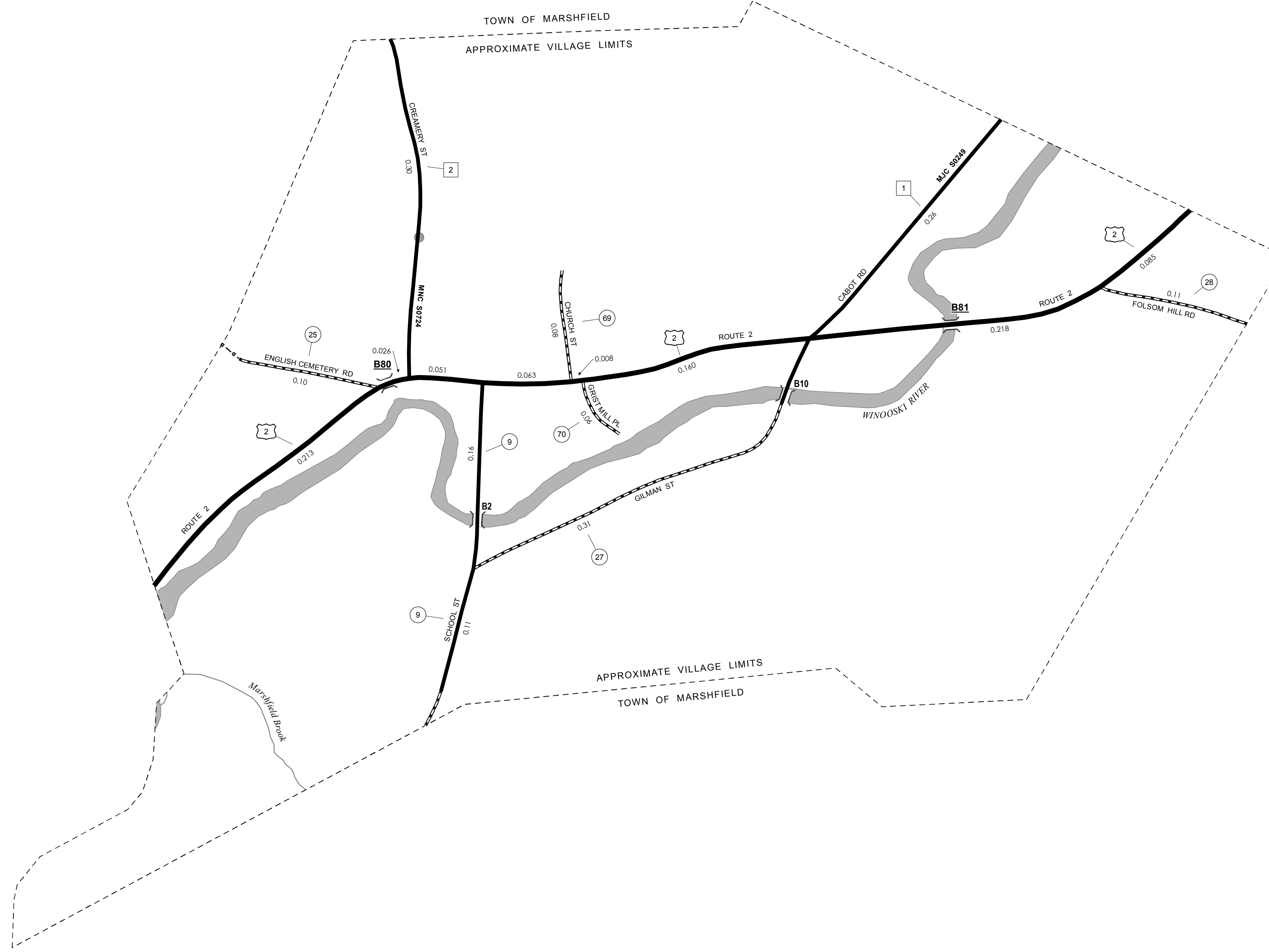
MILEAGE SUMMARY

CLASS 2	0.260		
TH-1	0.300		
TH-2			0.560
CLASS 3		TOTAL CLASS 3	0.93
		TOTAL TOWN	1.490
US HIGHWAY			
US-2	0.824		
		TOTAL US HIGHWAY	0.824
		TOTAL STATE	0.824
TOTAL, TRAVELED HIGHWAYS, FEB. 10, 2015:			2.314

(Excludes Class 4, Legal Trail, and Unidentified Corridor Mileage)

206,000

206,000



VERMONT
GENERAL HIGHWAY MAP
Village of Marshfield

WASHINGTON COUNTY

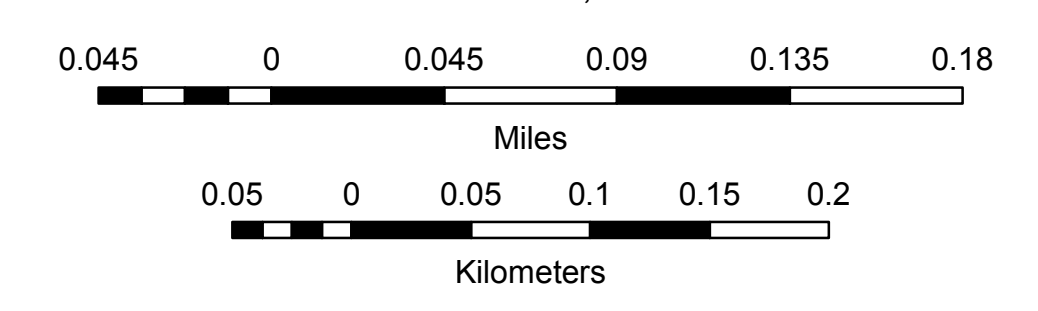
Transportation District #6

Prepared by the
 Vermont Agency of Transportation
 Division of Policy, Planning and Intermodal Development
 in cooperation with

U.S. Department of Transportation
 Federal Highway Administration

Mileage as of February 10, 2015
 Map prepared June 17, 2015

SCALE 1:3,168

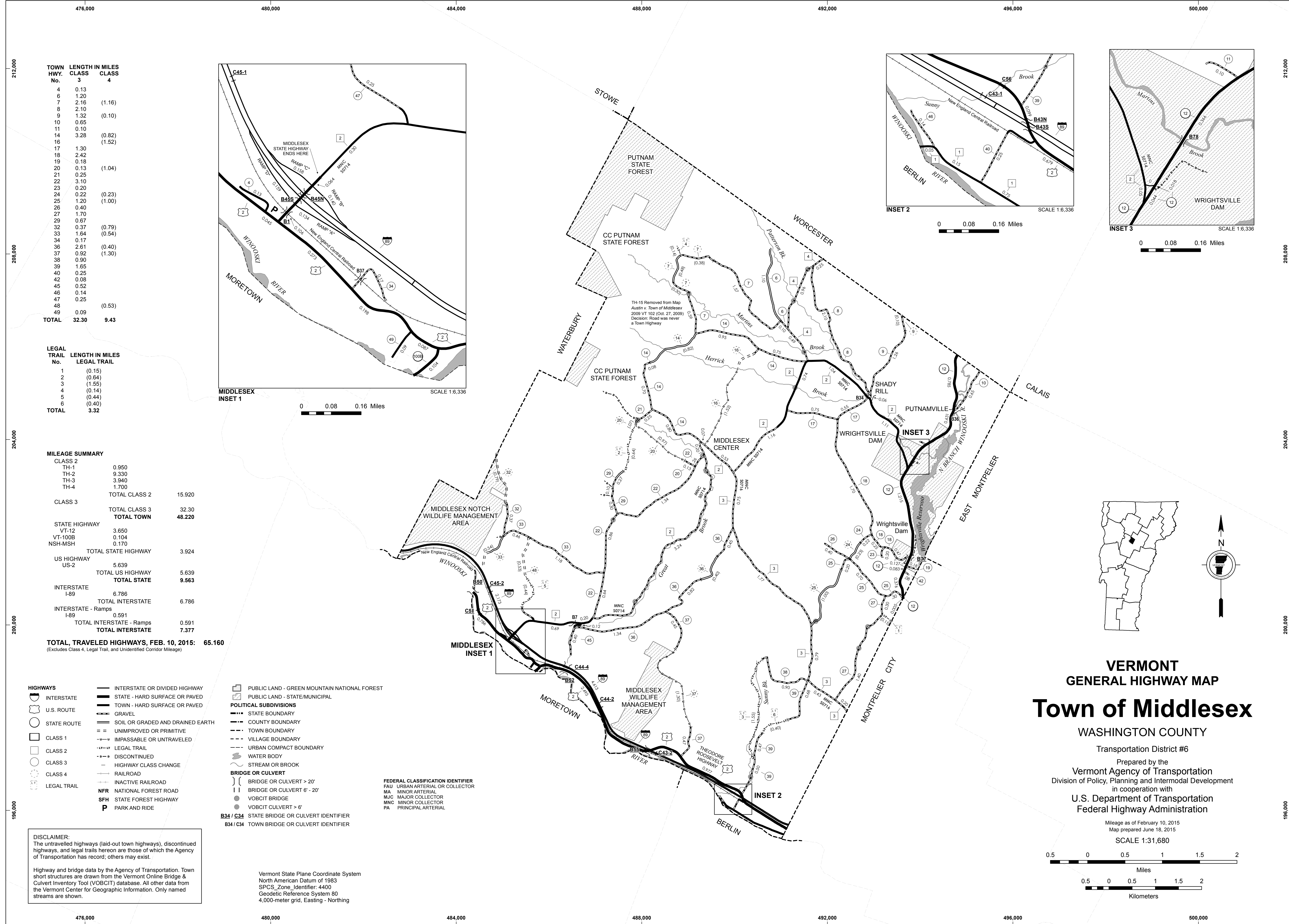


- HIGHWAYS**
- INTERSTATE
 - U.S. ROUTE
 - STATE ROUTE
 - CLASS 1
 - CLASS 2
 - CLASS 3
 - CLASS 4
 - LEGAL TRAIL
- INTERSTATE OR DIVIDED HIGHWAY
 STATE - HARD SURFACE OR PAVED
 TOWN - HARD SURFACE OR PAVED
 GRAVEL
 SOIL OR GRADED AND DRAINED EARTH
 UNIMPROVED OR PRIMITIVE
 IMPASSABLE OR UNTRAVELED
 LEGAL TRAIL
 DISCONTINUED
 HIGHWAY CLASS CHANGE
 RAILROAD
 INACTIVE RAILROAD
 NATIONAL FOREST ROAD
 STATE FOREST HIGHWAY
 PARK AND RIDE
- PUBLIC LAND - GREEN MOUNTAIN NATIONAL FOREST
 PUBLIC LAND - STATE/MUNICIPAL
- POLITICAL SUBDIVISIONS**
- STATE BOUNDARY
 - COUNTY BOUNDARY
 - TOWN BOUNDARY
 - VILLAGE BOUNDARY
 - URBAN COMPACT BOUNDARY
 - WATER BODY
 - STREAM OR BROOK
- BRIDGE OR CULVERT**
- BRIDGE OR CULVERT > 20'
 - BRIDGE OR CULVERT 6' - 20'
 - VOBCIT BRIDGE
 - VOBCIT CULVERT > 6'
 - STATE BRIDGE OR CULVERT IDENTIFIER
 - TOWN BRIDGE OR CULVERT IDENTIFIER
- FEDERAL CLASSIFICATION IDENTIFIER**
- FAU URBAN ARTERIAL OR COLLECTOR
 - MA MINOR ARTERIAL
 - MJC MAJOR COLLECTOR
 - MNC MINOR COLLECTOR
 - PA PRINCIPAL ARTERIAL

DISCLAIMER:
 The untraveled highways (laid-out town highways), discontinued highways, and legal trails hereon are those of which the Agency of Transportation has record; others may exist.

Highway and bridge data by the Agency of Transportation. Town short structures are drawn from the Vermont Online Bridge & Culvert Inventory Tool (VOBCIT) database. All other data from the Vermont Center for Geographic Information. Only named streams are shown.

Vermont State Plane Coordinate System
 North American Datum of 1983
 SPCS_Zone_Identifier: 4400
 Geodetic Reference System 80
 2,000-meter grid, Easting - Northing

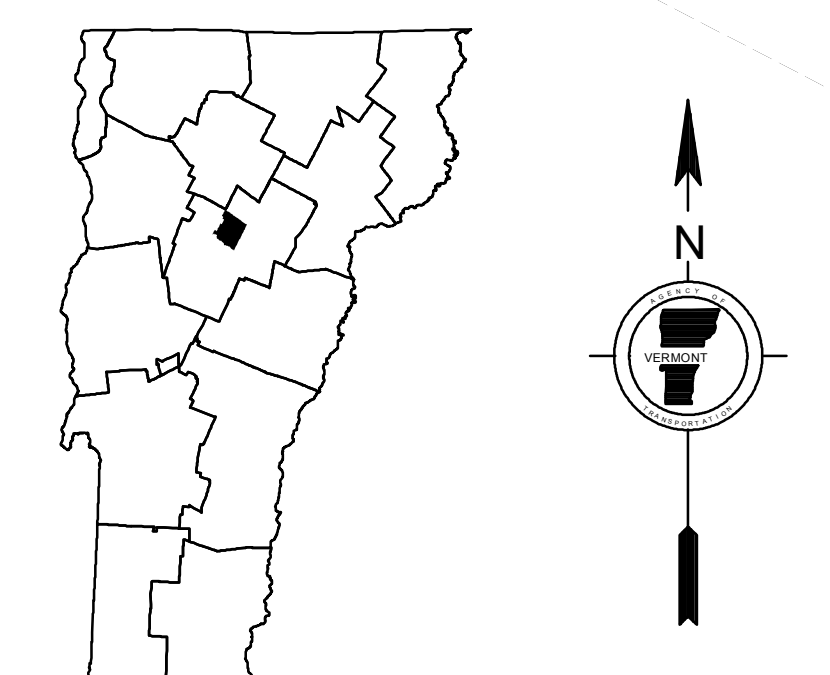
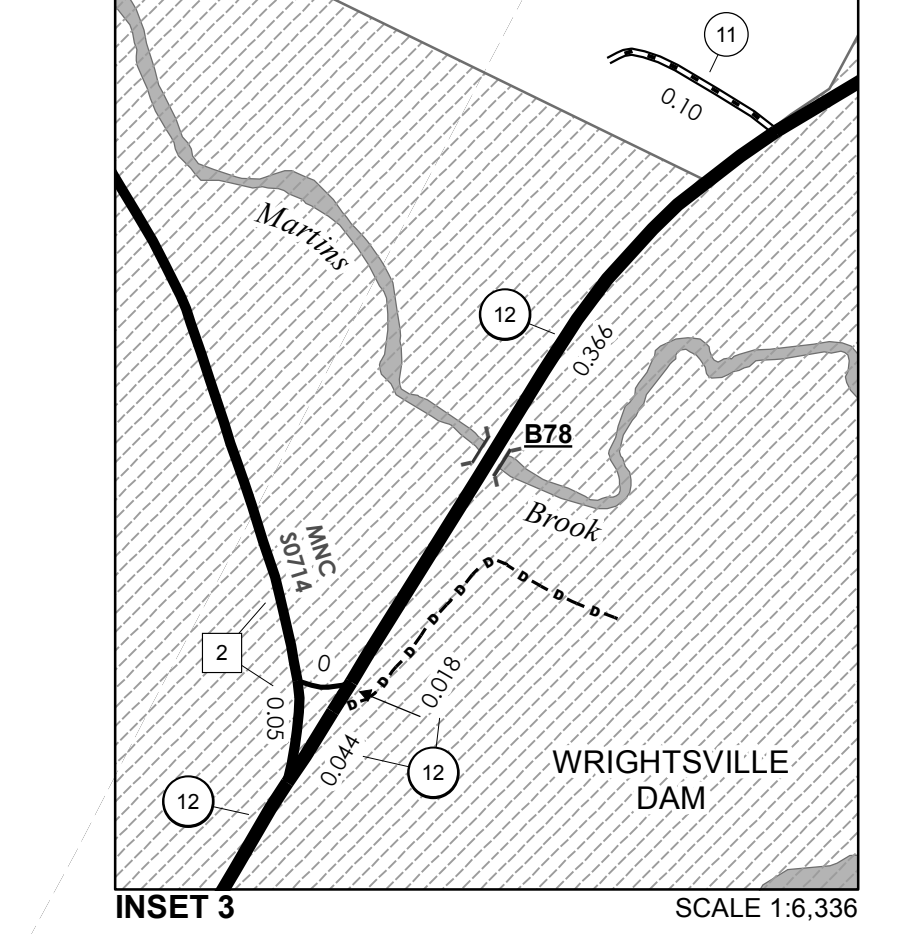
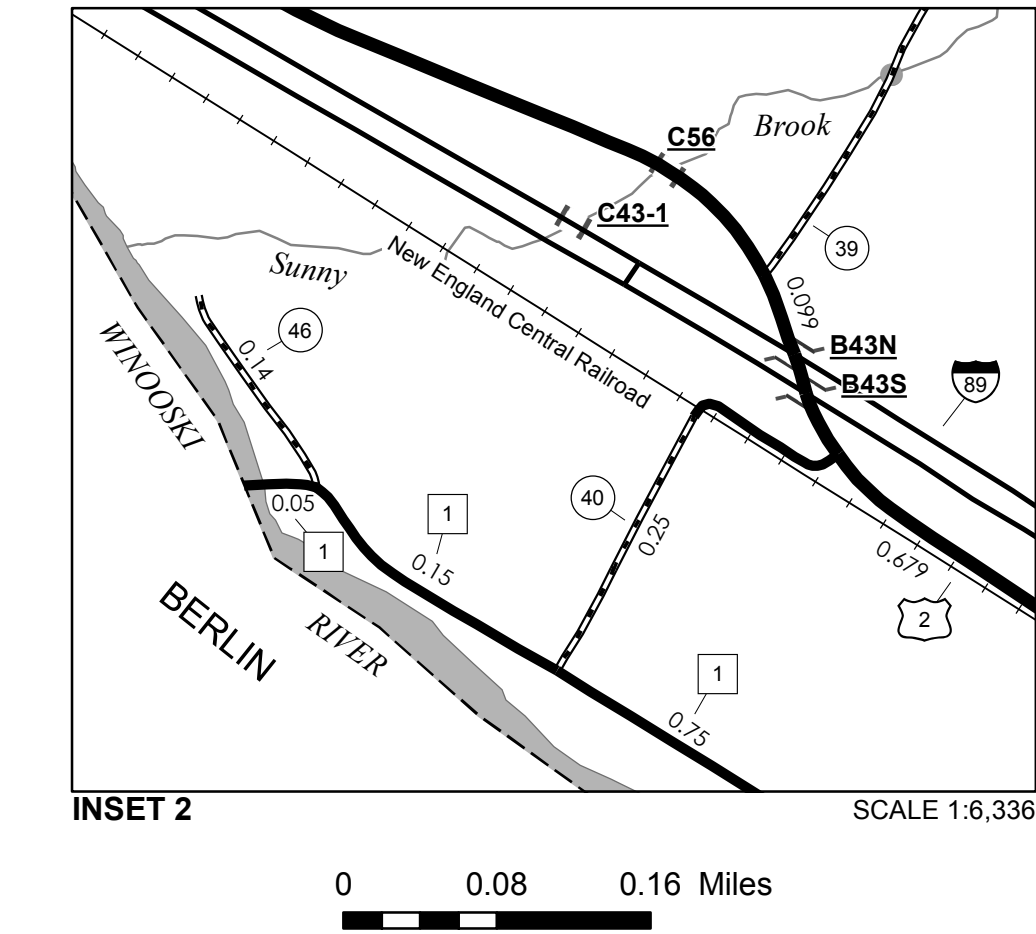
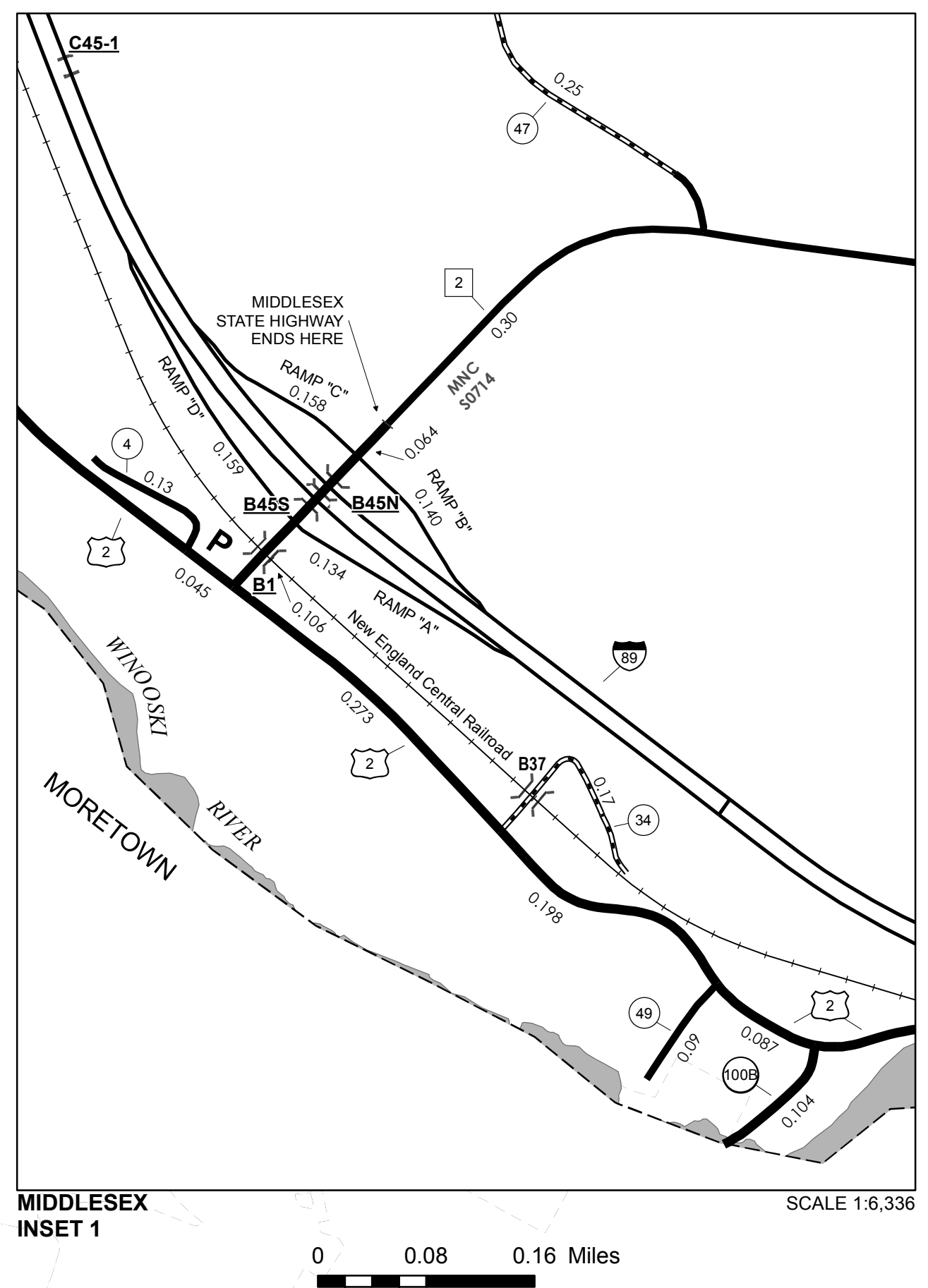


TOWN HWY. No.	LENGTH IN MILES CLASS 3	CLASS 4
4	0.13	
6	1.20	
7	2.16	(1.16)
8	2.10	
9	1.32	(0.10)
10	0.65	
11	0.10	
14	3.28	(0.82)
16		(1.52)
17	1.30	
18	2.42	
19	0.18	
20	0.13	(1.04)
21	0.25	
22	3.10	
23	0.20	
24	0.22	(0.23)
25	1.20	(1.00)
26	0.40	
27	1.70	
29	0.67	
32	0.37	(0.79)
33	1.64	(0.54)
34	0.17	
36	2.61	(0.40)
37	0.92	(1.30)
38	0.90	
39	1.65	
40	0.25	
42	0.08	
45	0.52	
46	0.14	
47	0.25	
48		(0.53)
49	0.09	
TOTAL	32.30	9.43

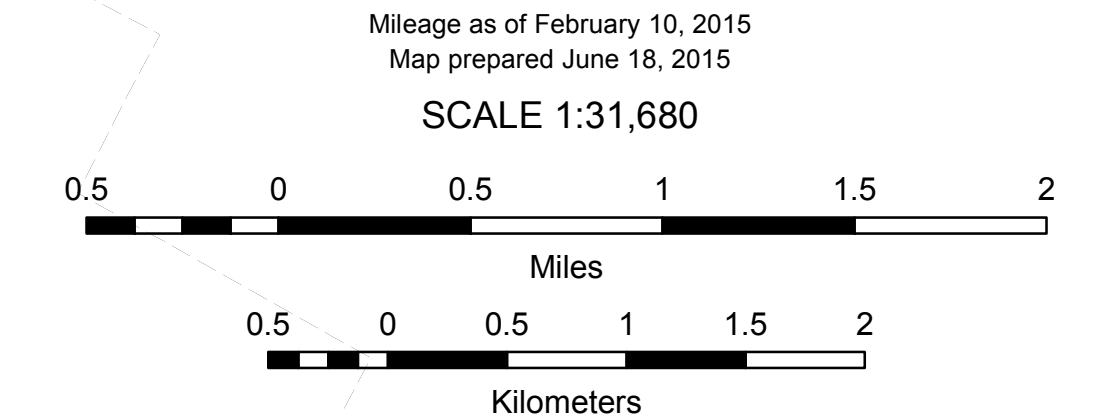
LEGAL TRAIL No.	LENGTH IN MILES LEGAL TRAIL
1	(0.15)
2	(0.64)
3	(1.55)
4	(0.14)
5	(0.44)
6	(0.40)
TOTAL	3.32

MILEAGE SUMMARY		
CLASS 2		
TH-1	0.950	
TH-2	9.330	
TH-3	3.940	
TH-4	1.700	
TOTAL CLASS 2	15.920	
CLASS 3		
TOTAL CLASS 3	32.30	
TOTAL TOWN	48.220	
STATE HIGHWAY		
VT-12	3.650	
VT-100B	0.104	
NSH-MSH	0.170	
TOTAL STATE HIGHWAY	3.924	
US HIGHWAY		
US-2	5.639	
TOTAL US HIGHWAY	5.639	
TOTAL STATE	9.563	
INTERSTATE		
I-89	6.786	
TOTAL INTERSTATE	6.786	
INTERSTATE - Ramps		
I-89	0.591	
TOTAL INTERSTATE - Ramps	0.591	
TOTAL INTERSTATE	7.377	
TOTAL TRAVELED HIGHWAYS, FEB. 10, 2015:	65.160	

(Excludes Class 4, Legal Trail, and Unidentified Corridor Mileage)



VERMONT
GENERAL HIGHWAY MAP
Town of Middlesex
 WASHINGTON COUNTY
 Transportation District #6
 Prepared by the
 Vermont Agency of Transportation
 Division of Policy, Planning and Intermodal Development
 in cooperation with
 U.S. Department of Transportation
 Federal Highway Administration



DISCLAIMER:
 The untraveled highways (laid-out town highways), discontinued highways, and legal trails hereon are those of which the Agency of Transportation has record; others may exist.

Highway and bridge data by the Agency of Transportation. Town short structures are drawn from the Vermont Online Bridge & Culvert Inventory Tool (VOBCIT) database. All other data from the Vermont Center for Geographic Information. Only named streams are shown.

Vermont State Plane Coordinate System
 North American Datum of 1983
 SPCS_Zone_Identifier: 4400
 Geodetic Reference System 80
 4,000-meter grid, Easting - Northing

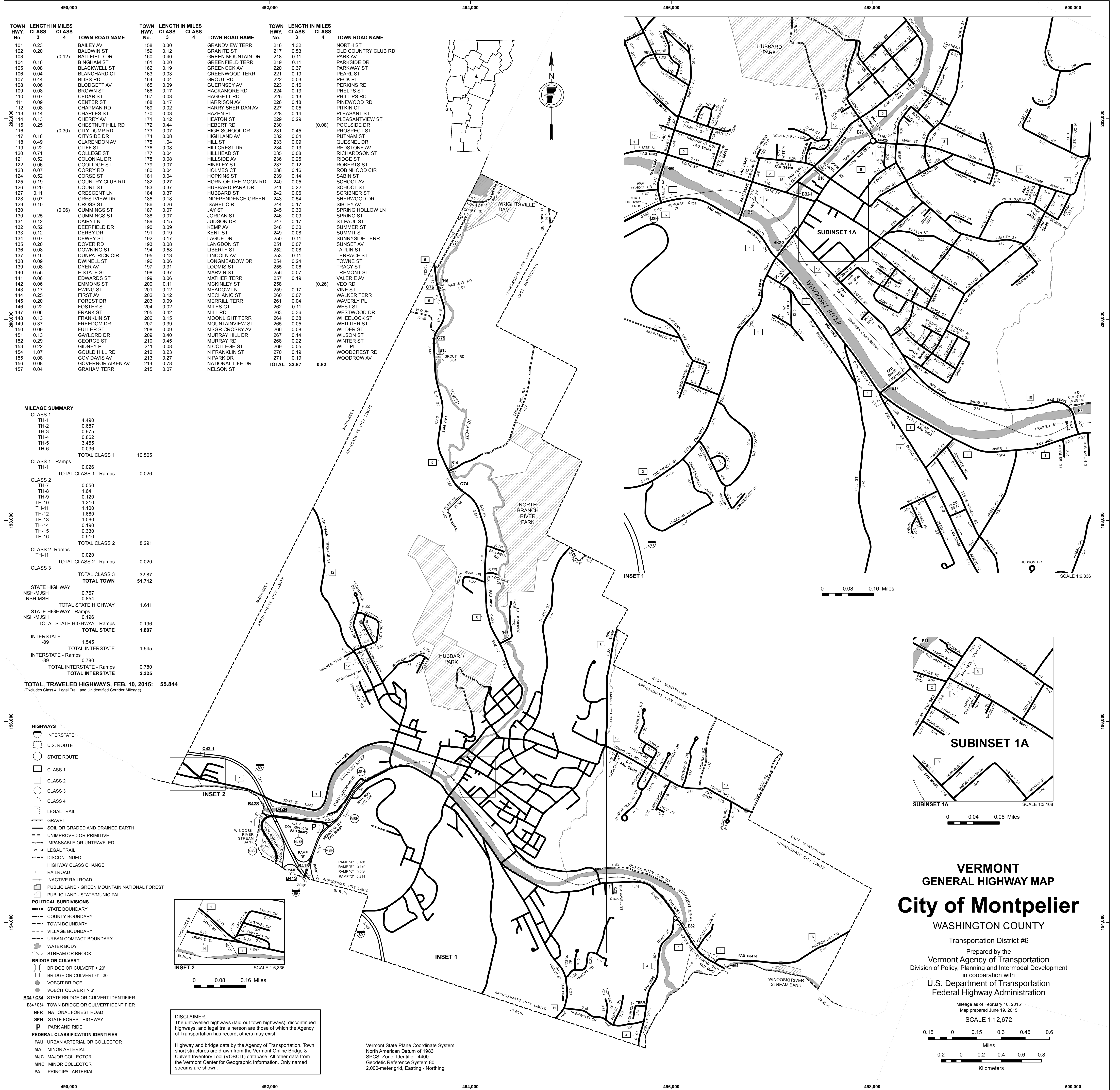
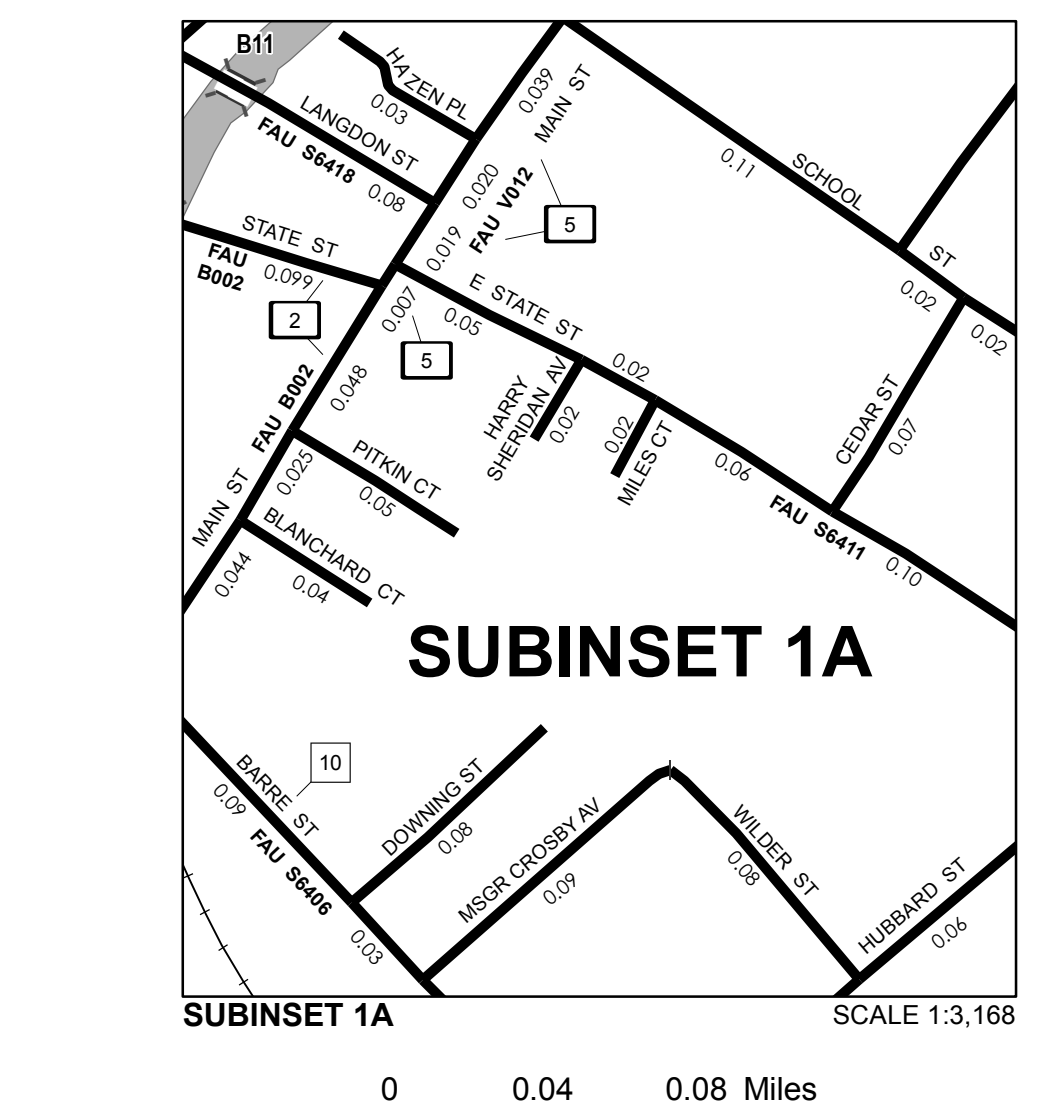
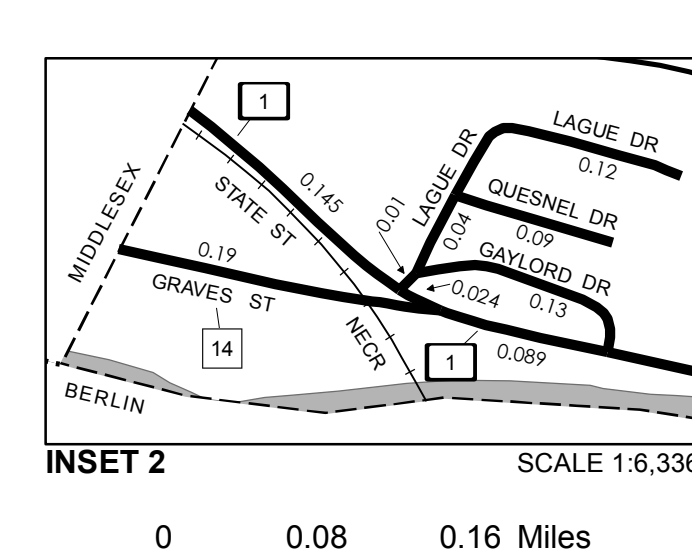


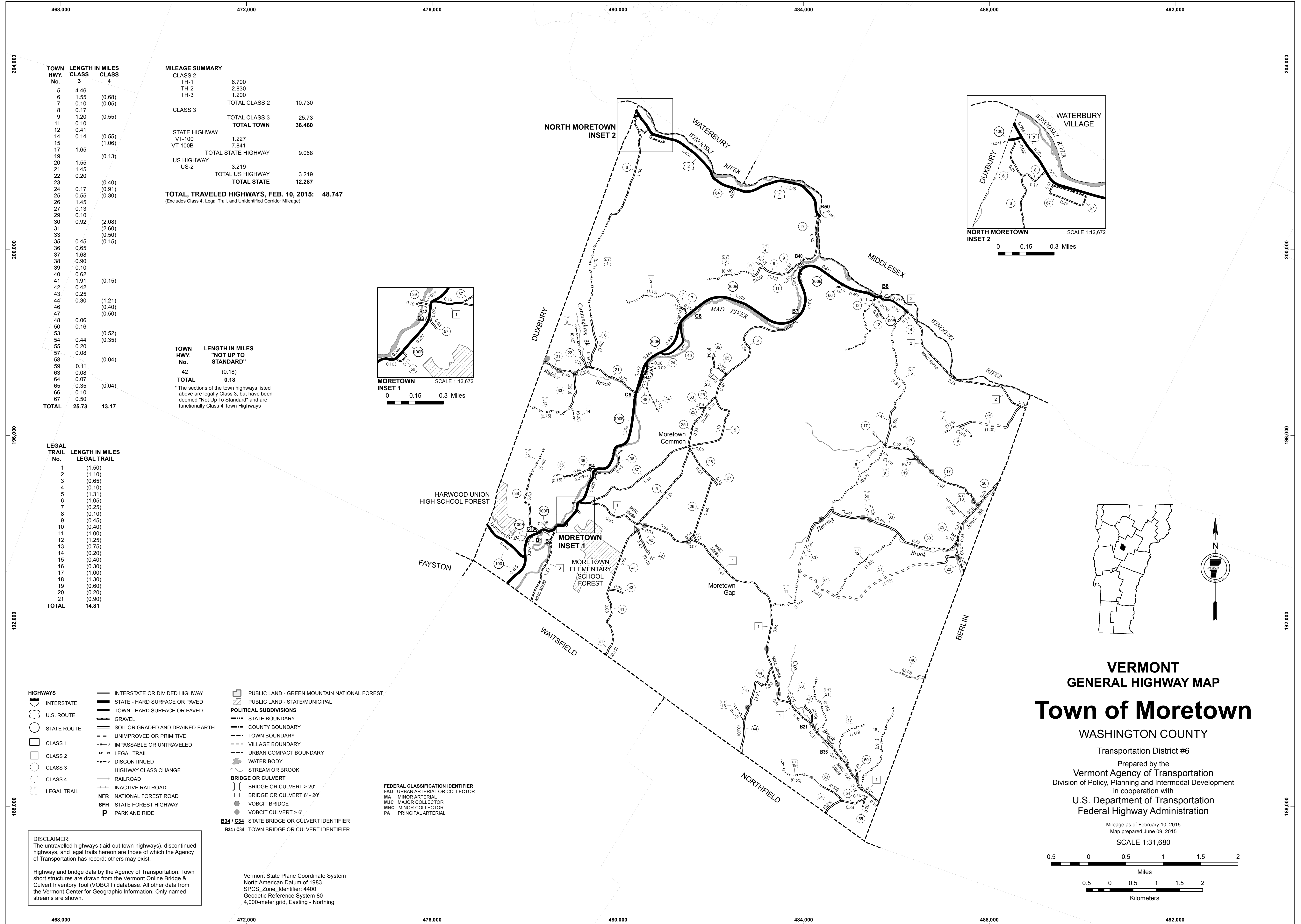
Table with 5 columns: TOWN HWY. CLASS, LENGTH IN MILES, TOWN ROAD NAME, TOWN HWY. CLASS, LENGTH IN MILES, TOWN ROAD NAME. Lists various roads and their lengths in miles.

MILEAGE SUMMARY table showing totals for different highway classes (TH-1 through TH-16) and categories like Ramps, State Highway, Interstate, and Total Traveled Highways (55.844 miles).

Legend for the map, including symbols for highways (Interstate, U.S. Route, State Route), road classes (Class 1-4), legal trails, and various geographical and political boundaries.



VERMONT GENERAL HIGHWAY MAP City of Montpelier WASHINGTON COUNTY Transportation District #6. Prepared by the Vermont Agency of Transportation. Includes a scale bar and map date information.



TOWN HWY. No.	LENGTH IN MILES CLASS 3	LENGTH IN MILES CLASS 4
5	4.46	
6	1.55	(0.68)
7	0.10	(0.05)
8	0.17	
9	1.20	(0.55)
11	0.10	
12	0.41	
14	0.14	(0.55)
15	1.65	(1.06)
17	1.65	
19	1.55	(0.13)
20	1.45	
21	0.20	
22	0.17	(0.40)
23	0.17	(0.91)
24	0.55	(0.30)
25	1.45	
26	0.13	
27	0.10	
29	0.10	
30	0.92	(2.08)
31		(2.60)
33		(0.50)
35	0.45	(0.15)
36	0.65	
37	1.68	
38	0.90	
39	0.10	
40	0.62	
41	1.91	(0.15)
42	0.42	
43	0.25	
44	0.30	(1.21)
46		(0.40)
47		(0.50)
48	0.06	
50	0.16	
53		(0.52)
54	0.44	(0.35)
55	0.20	
57	0.08	
58		(0.04)
59	0.11	
63	0.08	
64	0.07	
65	0.35	(0.04)
66	0.10	
67	0.50	
TOTAL	25.73	13.17

MILEAGE SUMMARY

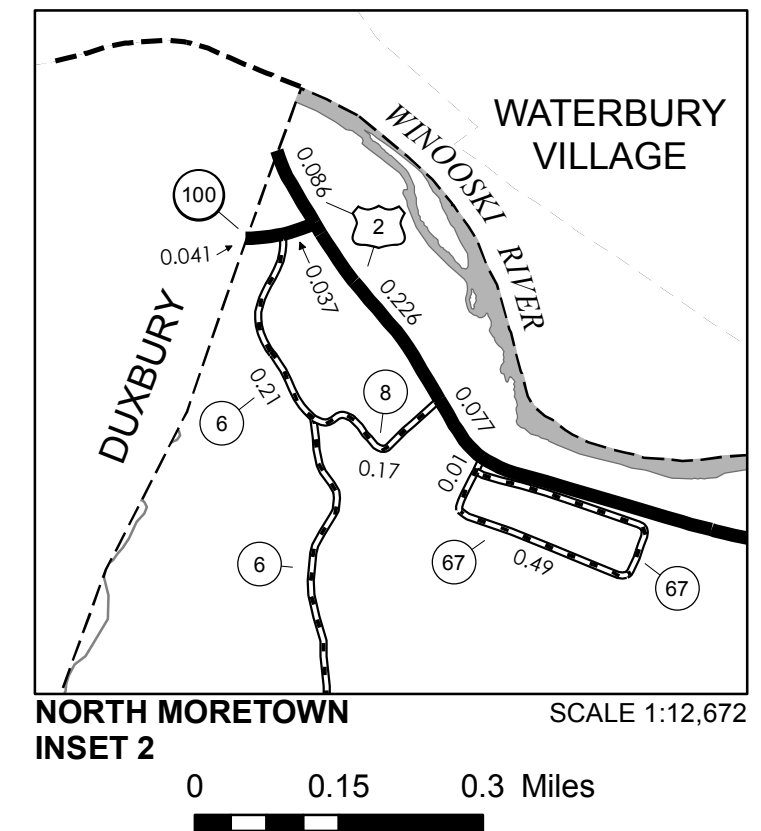
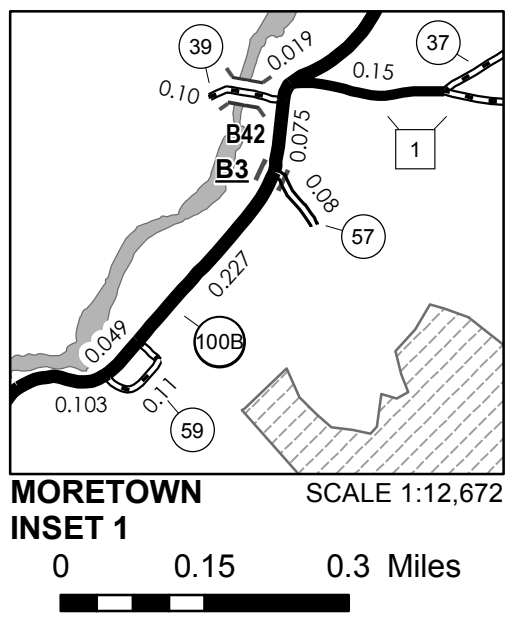
CLASS 2	6.700	
TH-1	2.830	
TH-2	1.200	
TH-3		
TOTAL CLASS 2	10.730	
CLASS 3		
TOTAL CLASS 3	25.73	
TOTAL TOWN	36.460	
STATE HIGHWAY		
VT-100	1.227	
VT-100B	7.841	
TOTAL STATE HIGHWAY	9.068	
US HIGHWAY		
US-2	3.219	
TOTAL US HIGHWAY	3.219	
TOTAL STATE	12.287	
TOTAL, TRAVELED HIGHWAYS, FEB. 10, 2015:	48.747	

(Excludes Class 4, Legal Trail, and Unidentified Corridor Mileage)

TOWN HWY. No.	LENGTH IN MILES "NOT UP TO STANDARD"
42	(0.18)
TOTAL	0.18

* The sections of the town highways listed above are legally Class 3, but have been deemed "Not Up To Standard" and are functionally Class 4 Town Highways

LEGAL TRAIL No.	LENGTH IN MILES LEGAL TRAIL
1	(1.50)
2	(1.10)
3	(0.65)
4	(0.10)
5	(1.31)
6	(1.05)
7	(0.25)
8	(0.10)
9	(0.45)
10	(0.40)
11	(1.00)
12	(1.25)
13	(0.75)
14	(0.20)
15	(0.40)
16	(0.30)
17	(1.00)
18	(1.30)
19	(0.60)
20	(0.20)
21	(0.90)
TOTAL	14.81

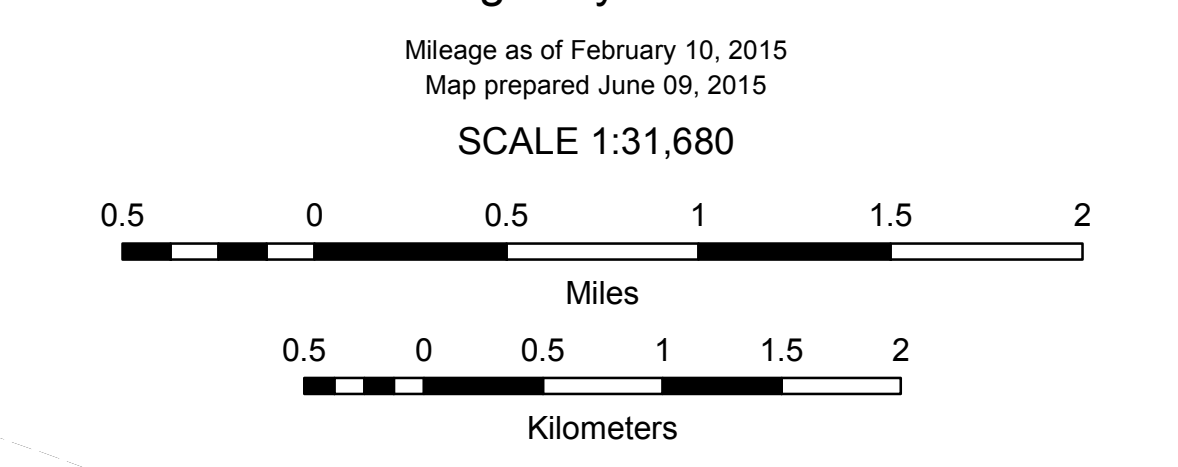


FEDERAL CLASSIFICATION IDENTIFIER

- FAU URBAN ARTERIAL OR COLLECTOR
- MA MINOR ARTERIAL
- MJC MAJOR COLLECTOR
- MNC MINOR COLLECTOR
- PA PRINCIPAL ARTERIAL

VERMONT GENERAL HIGHWAY MAP
Town of Moretown

WASHINGTON COUNTY
Transportation District #6
Prepared by the
Vermont Agency of Transportation
Division of Policy, Planning and Intermodal Development
in cooperation with
U.S. Department of Transportation
Federal Highway Administration



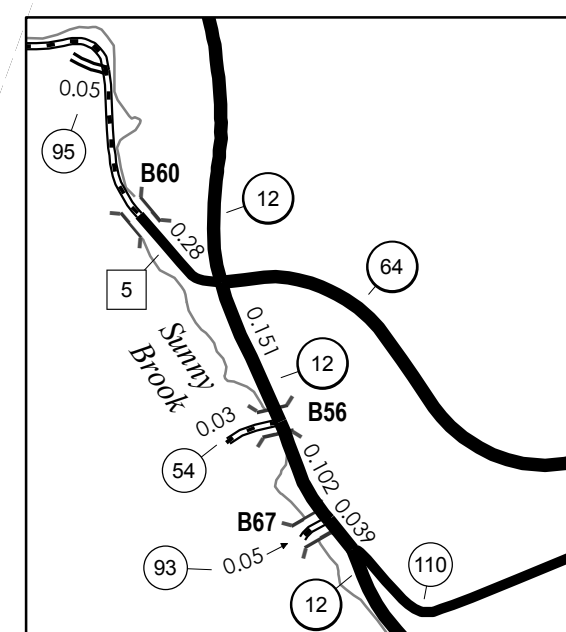
DISCLAIMER:
The untraveled highways (laid-out town highways), discontinued highways, and legal trails hereon are those of which the Agency of Transportation has record; others may exist.

Highway and bridge data by the Agency of Transportation. Town short structures are drawn from the Vermont Online Bridge & Culvert Inventory Tool (VOBCIT) database. All other data from the Vermont Center for Geographic Information. Only named streams are shown.

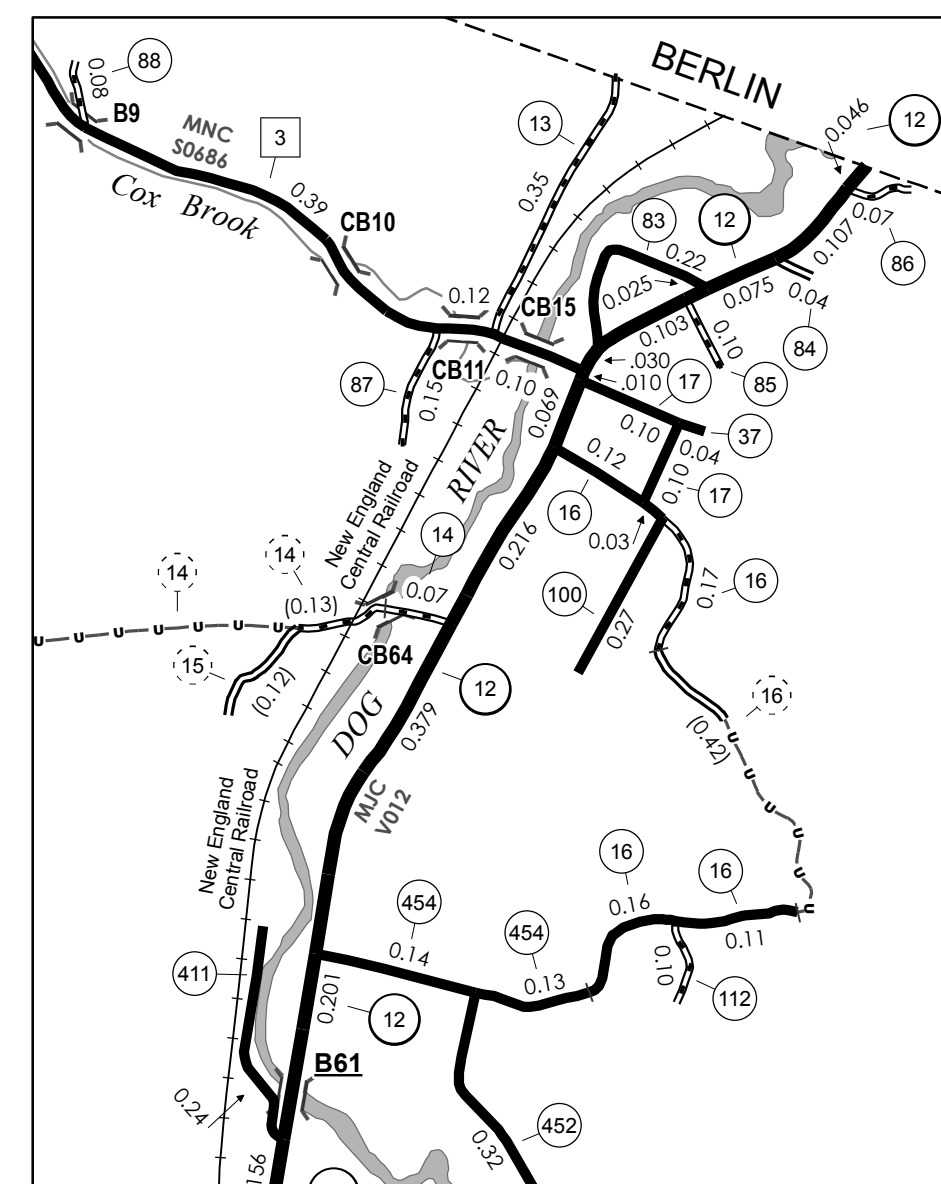
Vermont State Plane Coordinate System
North American Datum of 1983
SPCS_Zone_Identifier: 4400
Geodetic Reference System 80
4,000-meter grid, Easting - Northing



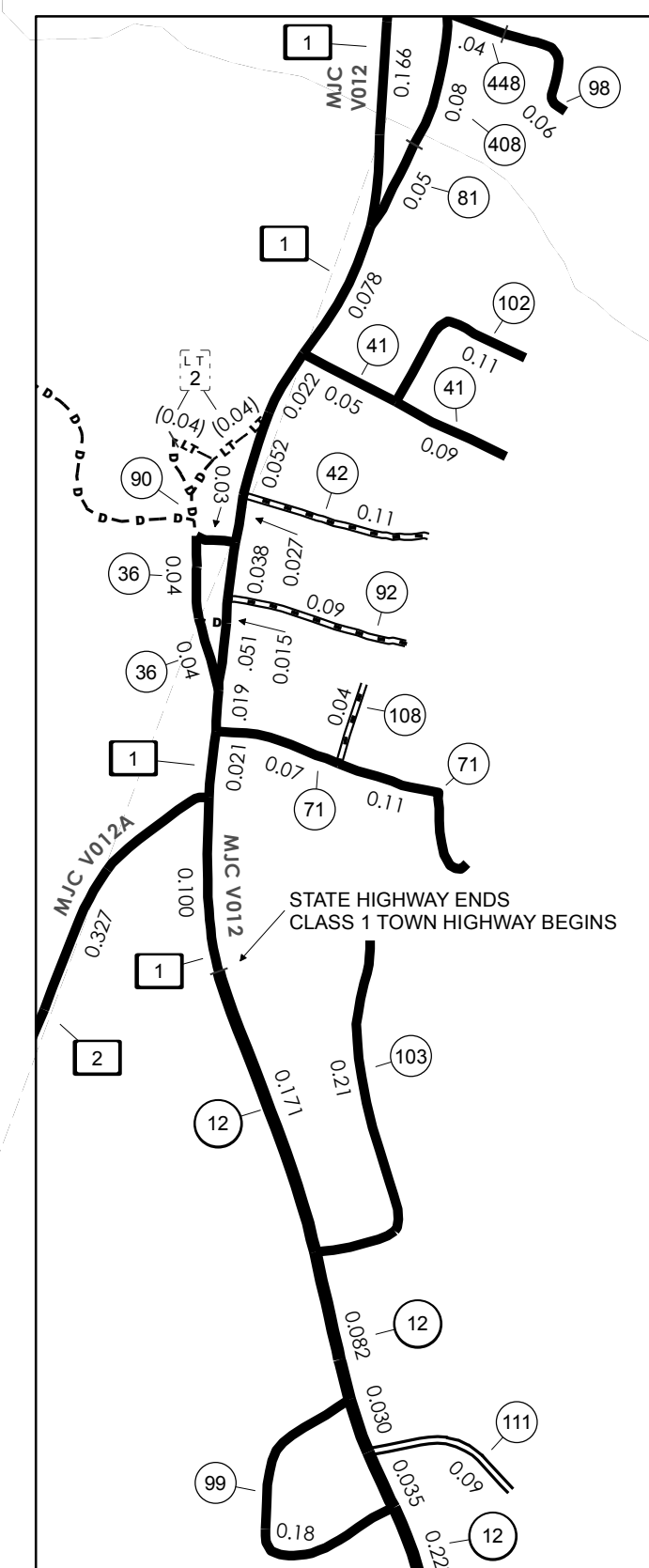
NORTHFIELD INSET 2 SCALE 1:6,483
0 0.08 0.16 Miles



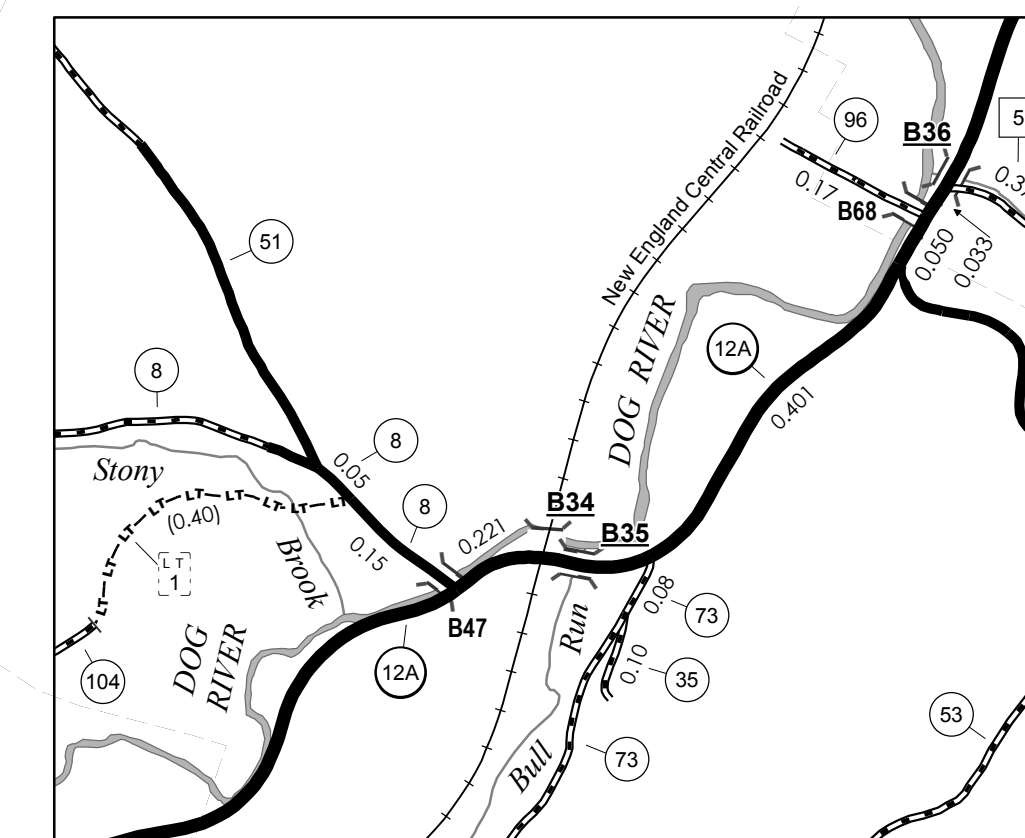
SOUTH NORTHFIELD INSET 4 SCALE 1:12,672
0 0.15 0.3 Miles



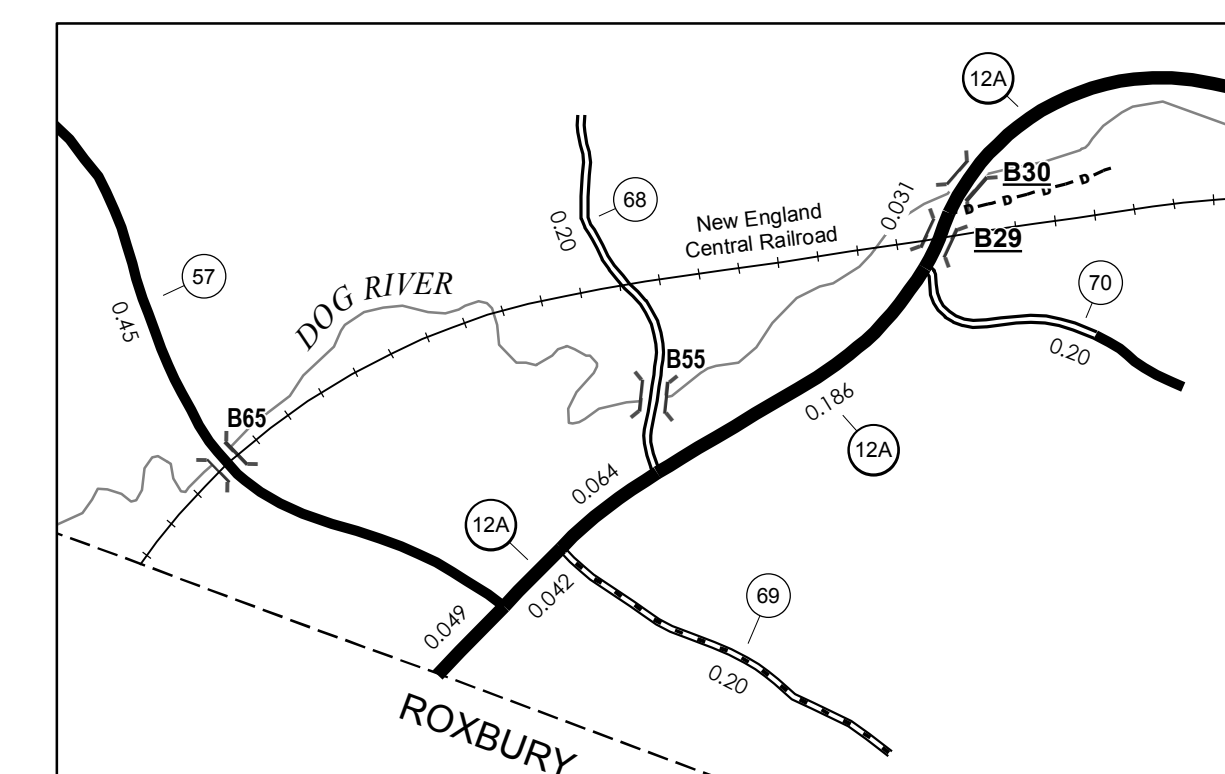
NORTHFIELD FALLS INSET 1 SCALE 1:12,672
0 0.15 0.3 Miles



NORTHFIELD CENTER INSET 3 SCALE 1:6,336
0 0.08 0.16 Miles



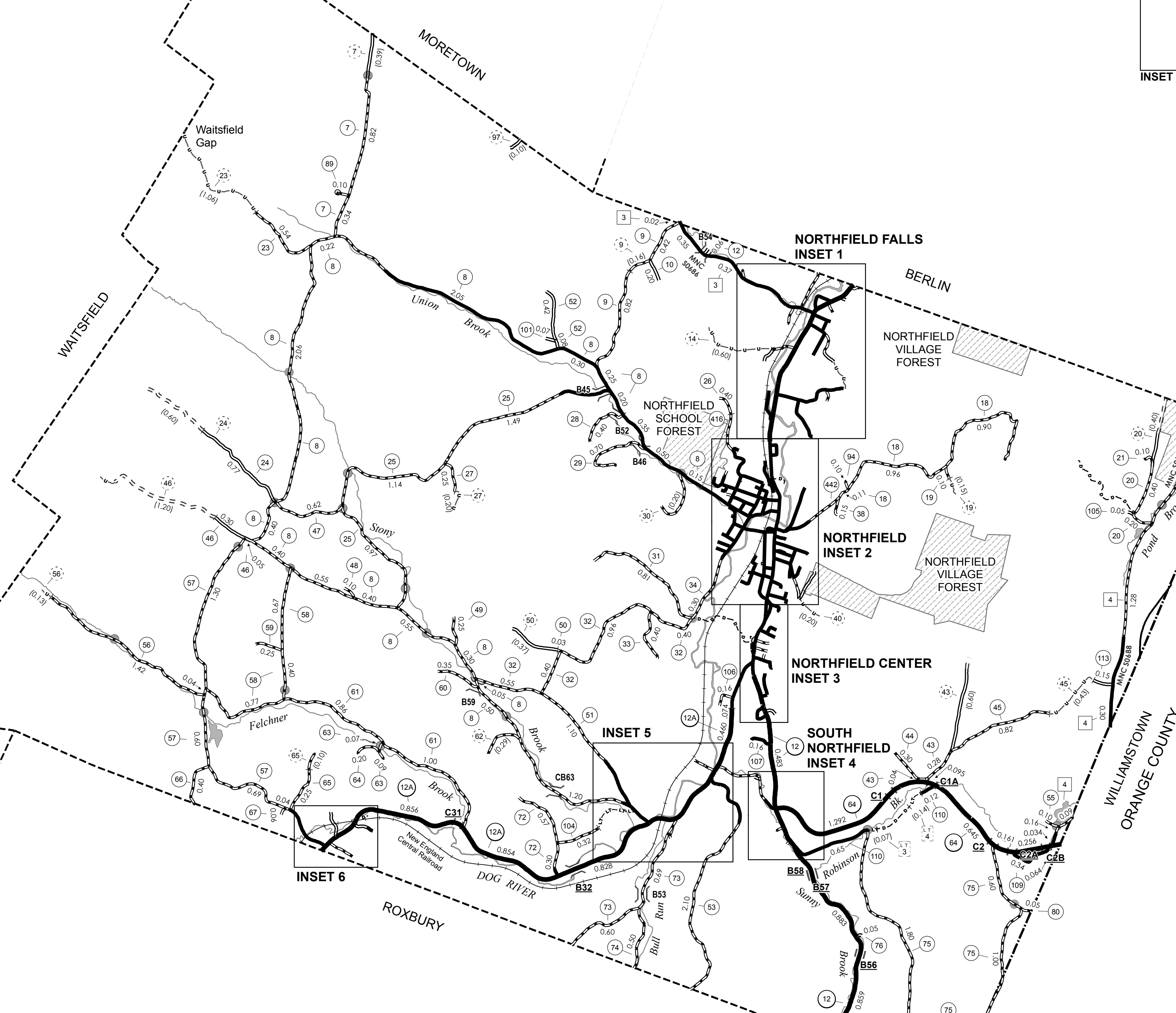
INSET 5 SCALE 1:12,672
0 0.15 0.3 Miles



INSET 6 SCALE 1:6,336
0 0.08 0.16 Miles

TOWN HWY. No.	LENGTH IN MILES CLASS 3	LENGTH IN MILES CLASS 4	TOWN HWY. No.	LENGTH IN MILES CLASS 3	LENGTH IN MILES CLASS 4	TOWN HWY. No.	LENGTH IN MILES CLASS 3	LENGTH IN MILES CLASS 4
7	1.16	(0.39)	62	0.16	(0.29)	404	0.59	
8	10.63		63	0.16		405	0.05	
9	1.24	(0.16)	64	0.20		406	0.10	
10	0.20		65	0.25	(0.10)	407	0.05	
12	0.06		66	0.40		408	0.13	
13	0.35		67	0.06		409	0.24	
14	0.07	(0.73)	68	0.20		410	0.09	
15	0.10	(0.12)	69	0.20		411	0.24	
16	0.59	(0.42)	70	0.20	(0.07)	412	0.07	
17	0.20		71	0.18		413	0.15	
18	1.97		72	0.87		414	0.07	
19	0.10	(0.15)	73	1.37		415	0.15	
20	0.60	(0.40)	74	0.50		416	0.32	
21	0.10		75	3.85		417	0.24	
23	0.54	(1.06)	76	0.05		418	0.07	
24	0.77	(0.60)	77	0.38		419	0.11	
25	3.60		78	0.05	(0.10)	420	0.30	
26	0.40		79	0.55		421	0.09	
27	0.25	(0.20)	80	0.05		422	0.09	
28	0.40		81	0.05		423	0.36	
29	0.70		83	0.22		424	0.16	
30	0.10	(0.20)	84	0.04		425	0.11	
31	0.81		85	0.10		426	0.11	
32	2.31		86	0.07		427	0.10	
33	0.40		87	0.15		428	0.03	
34	0.30		88	0.08	(0.10)	429	0.16	
35	0.10		89	0.10		430	0.05	
36	0.08		90	0.03		431	0.19	
37	0.04		92	0.09		432	0.13	
38	0.15		93	0.05		433	0.08	
39	0.15	(0.20)	94	0.10		434	0.18	
40	0.15	(0.20)	95	0.05		435	0.05	
41	0.14		96	0.17		436	0.05	
42	0.11		97	0.28		437	0.28	
43	0.32	(0.60)	98	0.06		438	0.07	
44	0.30		99	0.18		439	0.14	
45	0.82	(0.43)	100	0.27		440	0.11	
46	0.35	(1.20)	101	0.07		441	0.08	
47	0.62		102	0.11		442	0.52	
48	0.10		103	0.21		443	0.44	
49	0.25		104	0.32		444	0.11	
50	0.03	(0.37)	105	0.05		445	0.47	
51	1.10		106	0.16		446	0.10	
52	0.50		107	0.16		447	0.32	
53	2.10		108	0.04		448	0.04	
54	0.03		109	0.34		449	0.20	
55	0.10		110	0.77		450	0.81	
56	1.42	(0.13)	111	0.09		451	0.11	
57	3.12		112	0.10		452	0.32	
58	1.84		113	0.15		453	0.05	
59	0.25		401	0.19	(0.05)	454	0.27	
60	0.35		402	0.12		455	0.04	
61	1.86		403	0.17		456	0.04	
			TOTAL	67.55		8.20		

LEGAL TRAIL No.	LENGTH IN MILES LEGAL TRAIL
1	(0.40)
2	(0.08)
3	(0.07)
4	(0.14)
TOTAL	0.69



MILEAGE SUMMARY

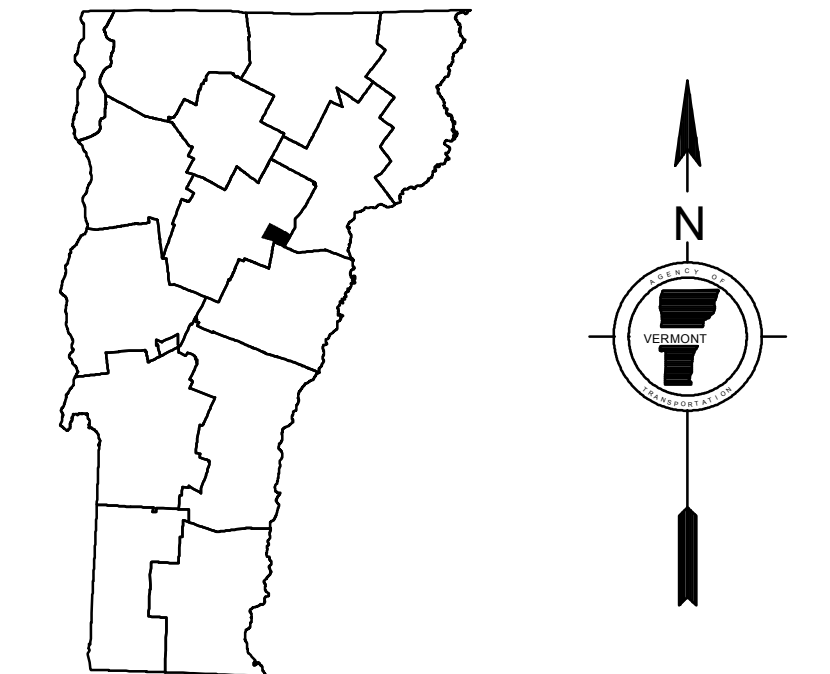

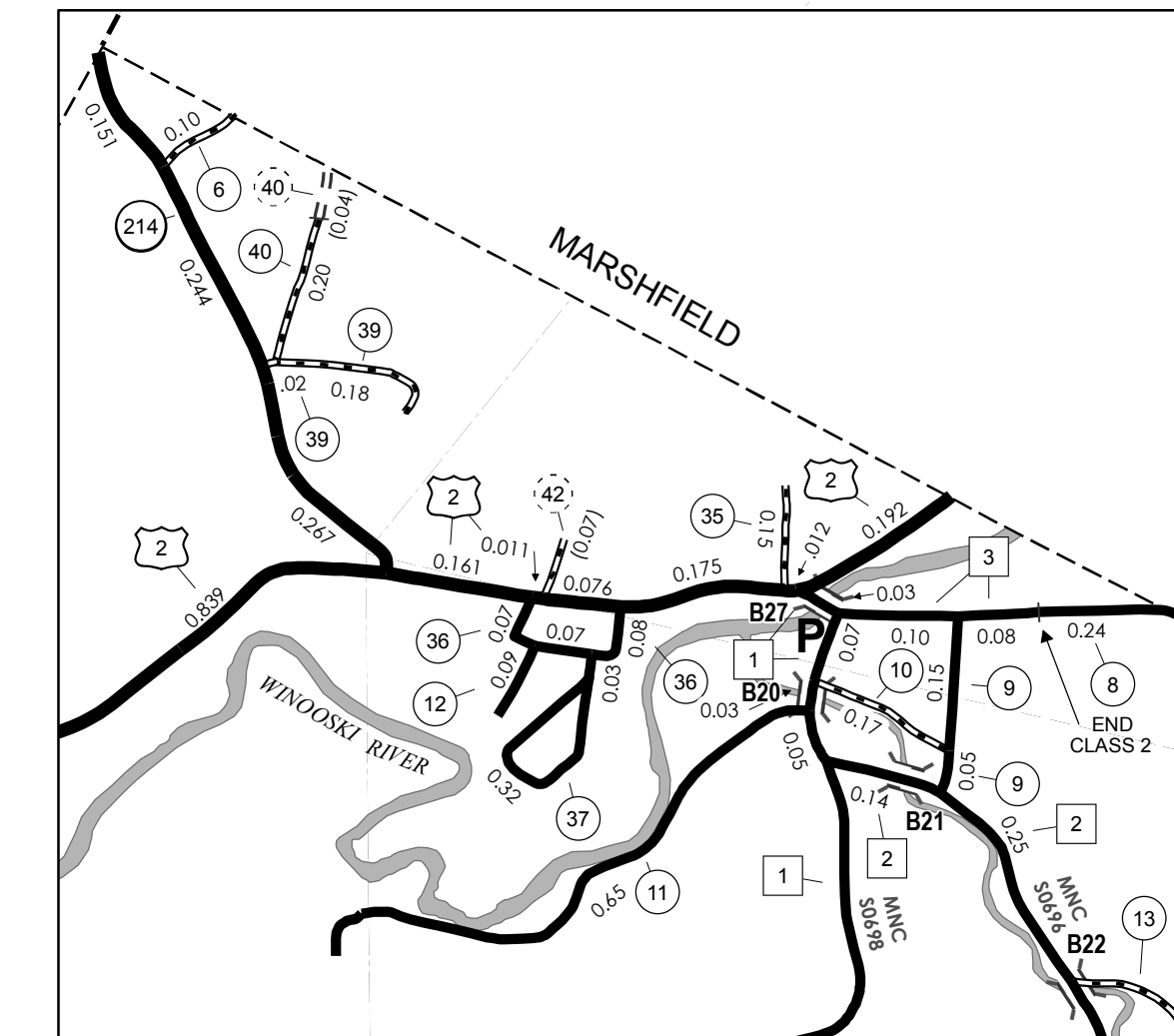
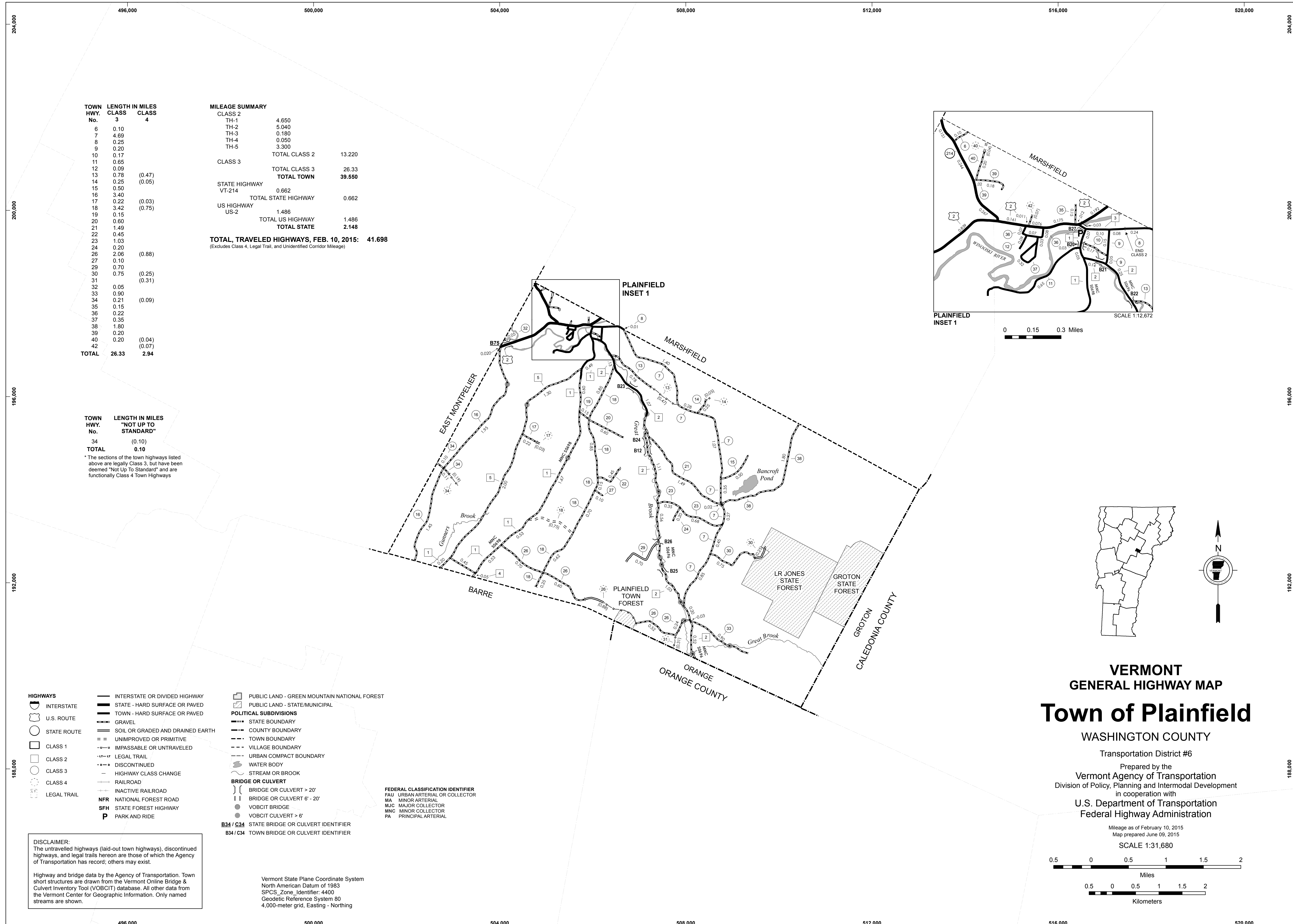
CLASS	LENGTH	TOTAL
CLASS 1	1.787	
TH-1	0.401	
TH-2		2.188
TOTAL CLASS 1		2.188
CLASS 2	1.350	
TH-3	2.810	
TH-4	0.650	
TH-5		4.810
TOTAL CLASS 2		4.810
CLASS 3		67.55
TOTAL CLASS 3		67.55
TOTAL TOWN		74.548
STATE HIGHWAY	4.475	
VT-12	4.075	
VT-12A		2.547
VT-64		
TOTAL STATE HIGHWAY		11.097
TOTAL STATE		11.097

TOTAL, TRAVELED HIGHWAYS, FEB. 10, 2015: 85.645
(Excludes Class 4, Legal Trail, and Unidentified Corridor Mileage)

- HIGHWAYS**
- INTERSTATE
 - U.S. ROUTE
 - STATE ROUTE
 - CLASS 1
 - CLASS 2
 - CLASS 3
 - CLASS 4
 - LEGAL TRAIL
- INTERSTATE OR DIVIDED HIGHWAY
STATE - HARD SURFACE OR PAVED
TOWN - HARD SURFACE OR PAVED
GRAVEL
SOIL OR GRADED AND DRAINED EARTH
UNIMPROVED OR PRIMITIVE
LEGAL TRAIL
DISCONTINUED
HIGHWAY CLASS CHANGE
RAILROAD
INACTIVE RAILROAD
- PUBLIC LAND - GREEN MOUNTAIN NATIONAL FOREST
PUBLIC LAND - STATE/MUNICIPAL
- POLITICAL SUBDIVISIONS**
- STATE BOUNDARY
 - COUNTY BOUNDARY
 - TOWN BOUNDARY
 - VILLAGE BOUNDARY
 - URBAN COMPACT BOUNDARY
 - WATER BODY
 - STREAM OR BROOK
- BRIDGE OR CULVERT**
- BRIDGE OR CULVERT > 20'
 - BRIDGE OR CULVERT 6' - 20'
 - VOBCIT BRIDGE
 - VOBCIT CULVERT > 6'
 - STATE BRIDGE OR CULVERT IDENTIFIER
 - TOWN BRIDGE OR CULVERT IDENTIFIER
- FEDERAL CLASSIFICATION IDENTIFIER**
- FAU URBAN ARTERIAL OR COLLECTOR
 - MA MINOR ARTERIAL
 - MJC MAJOR COLLECTOR
 - MNC MINOR COLLECTOR
 - PA PRINCIPAL ARTERIAL
- NFR NATIONAL FOREST ROAD
SFH STATE FOREST HIGHWAY
P PARK AND RIDE

DISCLAIMER:
The untraveled highways (laid-out town highways), discontinued highways, and legal trails herein are those of which the Agency of Transportation has record; others may exist.
Highway and bridge data by the Agency of Transportation. Town short structures are drawn from the Vermont Online Bridge & Culvert Inventory Tool (VOBCIT) database. All other data from the Vermont Center for Geographic Information. Only named streams are shown.

VERMONT GENERAL HIGHWAY MAP
Town of Northfield
WASHINGTON COUNTY
Transportation District #6
Prepared by the Vermont Agency of Transportation
Division of Policy, Planning and Intermodal Development
in cooperation with
U.S. Department of Transportation
Federal Highway Administration
Mileage as of February 10, 2015
Map prepared June 18, 2015
SCALE 1:31,680



VERMONT GENERAL HIGHWAY MAP Town of Plainfield

WASHINGTON COUNTY

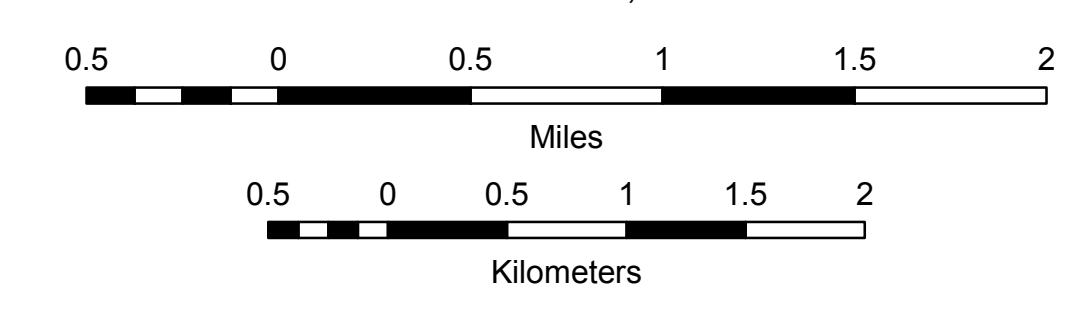
Transportation District #6

Prepared by the
Vermont Agency of Transportation
Division of Policy, Planning and Intermodal Development
in cooperation with

U.S. Department of Transportation
Federal Highway Administration

Mileage as of February 10, 2015
Map prepared June 09, 2015

SCALE 1:31,680



TOWN HWY. No.	LENGTH IN MILES CLASS 3	CLASS 4
6	0.10	
7	4.69	
8	0.25	
9	0.20	
10	0.17	
11	0.65	
12	0.09	
13	0.78	(0.47)
14	0.25	(0.05)
15	0.50	
16	3.40	
17	0.22	(0.03)
18	3.42	(0.75)
19	0.15	
20	0.60	
21	1.49	
22	0.45	
23	1.03	
24	0.20	
26	2.06	(0.88)
27	0.10	
29	0.70	
30	0.75	(0.25)
31		(0.31)
32	0.05	
33	0.90	
34	0.21	(0.09)
35	0.15	
36	0.22	
37	0.35	
38	1.80	
39	0.20	
40	0.20	(0.04)
42		(0.07)
TOTAL	26.33	2.94

MILEAGE SUMMARY

CLASS 2	4.650	
TH-1	5.040	
TH-2	0.180	
TH-3	0.050	
TH-4	3.300	
TH-5		
TOTAL CLASS 2	13.220	
CLASS 3		26.33
TOTAL CLASS 3	26.33	
TOTAL TOWN	39.550	
STATE HIGHWAY		
VT-214	0.662	
TOTAL STATE HIGHWAY	0.662	
US HIGHWAY		
US-2	1.486	
TOTAL US HIGHWAY	1.486	
TOTAL STATE	2.148	
TOTAL, TRAVELED HIGHWAYS, FEB. 10, 2015:	41.698	

(Excludes Class 4, Legal Trail, and Unidentified Corridor Mileage)

TOWN HWY. No.	LENGTH IN MILES "NOT UP TO STANDARD"
34	(0.10)
TOTAL	0.10

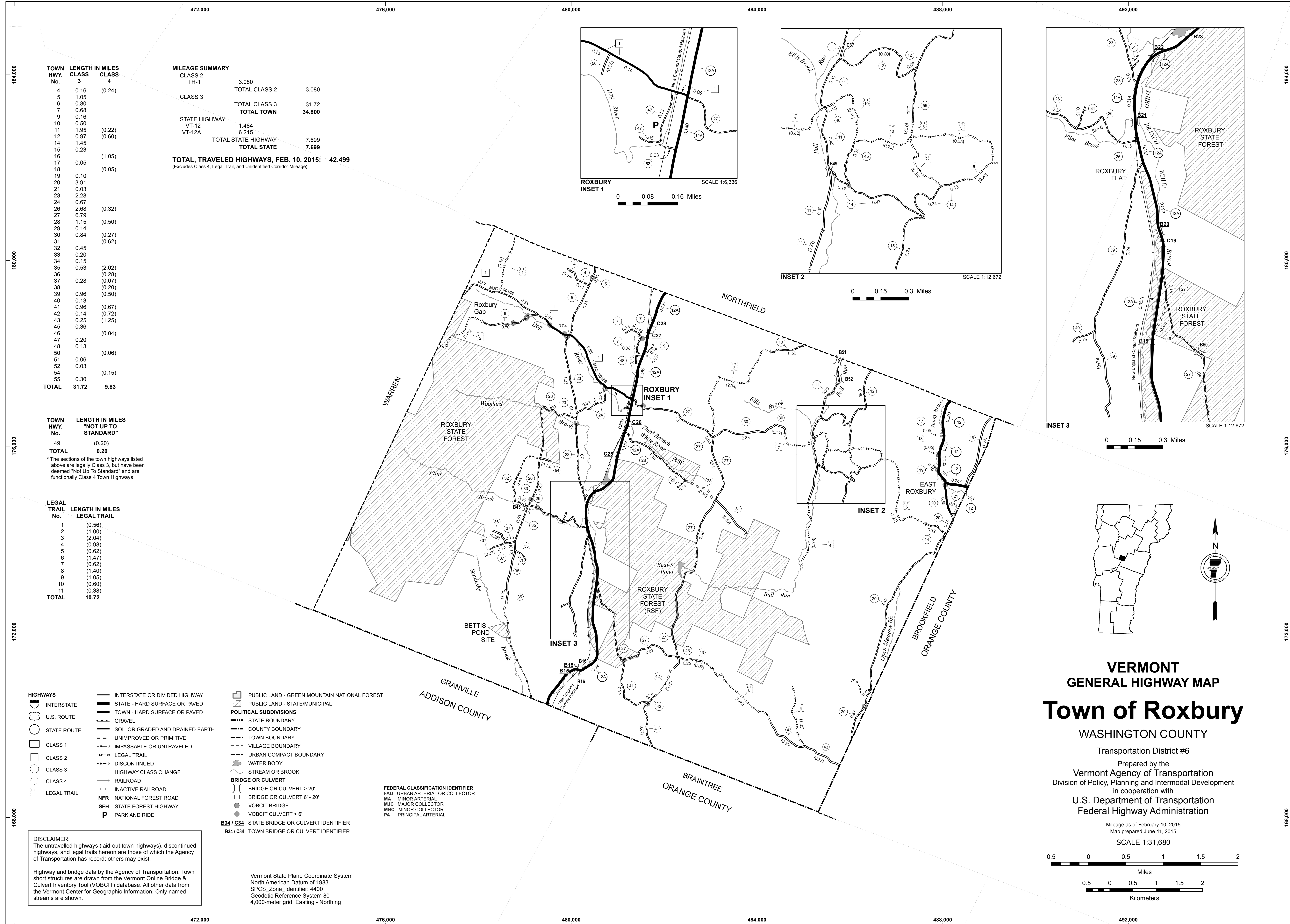
* The sections of the town highways listed above are legally Class 3, but have been deemed "Not Up To Standard" and are functionally Class 4 Town Highways

- HIGHWAYS**
- INTERSTATE OR DIVIDED HIGHWAY
 - STATE - HARD SURFACE OR PAVED
 - TOWN - HARD SURFACE OR PAVED
 - GRAVEL
 - SOIL OR GRADED AND DRAINED EARTH
 - UNIMPROVED OR PRIMITIVE
 - IMPASSABLE OR UNTRAVELED
 - LEGAL TRAIL
 - DISCONTINUED
 - HIGHWAY CLASS CHANGE
 - RAILROAD
 - INACTIVE RAILROAD
 - NFR NATIONAL FOREST ROAD
 - SFH STATE FOREST HIGHWAY
 - P PARK AND RIDE
- POLITICAL SUBDIVISIONS**
- STATE BOUNDARY
 - COUNTY BOUNDARY
 - TOWN BOUNDARY
 - VILLAGE BOUNDARY
 - URBAN COMPACT BOUNDARY
 - WATER BODY
 - STREAM OR BROOK
- BRIDGE OR CULVERT**
- BRIDGE OR CULVERT > 20'
 - BRIDGE OR CULVERT 6' - 20'
 - VOBCIT BRIDGE
 - VOBCIT CULVERT > 6'
- FEDERAL CLASSIFICATION IDENTIFIER**
- FAU URBAN ARTERIAL OR COLLECTOR
 - MA MINOR ARTERIAL
 - MJC MAJOR COLLECTOR
 - MNC MINOR COLLECTOR
 - PA PRINCIPAL ARTERIAL
- B34 / C34** STATE BRIDGE OR CULVERT IDENTIFIER
B34 / C34 TOWN BRIDGE OR CULVERT IDENTIFIER

DISCLAIMER:
The untraveled highways (laid-out town highways), discontinued highways, and legal trails hereon are those of which the Agency of Transportation has record; others may exist.

Highway and bridge data by the Agency of Transportation. Town short structures are drawn from the Vermont Online Bridge & Culvert Inventory Tool (VOBCIT) database. All other data from the Vermont Center for Geographic Information. Only named streams are shown.

Vermont State Plane Coordinate System
North American Datum of 1983
SPCS_Zone_Identifier: 4400
Geodetic Reference System 80
4,000-meter grid, Easting - Northing



TOWN HWY. No.	LENGTH IN MILES CLASS 3	LENGTH IN MILES CLASS 4
4	0.16	(0.24)
5	1.05	
6	0.80	
7	0.68	
9	0.16	
10	0.50	
11	1.95	(0.22)
12	0.97	(0.60)
14	1.45	
15	0.23	
16	0.25	(1.05)
17	0.05	(0.05)
18	0.10	
20	3.91	
21	0.03	
23	2.28	
24	0.67	
26	2.68	(0.32)
27	6.79	
28	1.15	(0.50)
29	0.14	
30	0.84	(0.27)
31	0.23	(0.62)
32	0.45	
33	0.20	
34	0.15	
35	0.53	(2.02)
36	0.28	(0.28)
37	0.28	(0.07)
38	0.20	
39	0.96	(0.50)
40	0.13	
41	0.98	(0.67)
42	0.14	(0.72)
43	0.25	(1.25)
45	0.36	
46	0.20	(0.04)
47	0.13	
48	0.13	
50	0.06	(0.06)
51	0.06	
52	0.03	
54	0.30	(0.15)
55	0.30	
TOTAL	31.72	9.83

MILEAGE SUMMARY

CLASS 2	3.080	
TH-1		3.080
TOTAL CLASS 2		3.080
CLASS 3		
TOTAL CLASS 3		31.72
TOTAL TOWN		34.800
STATE HIGHWAY		
VT-12	1.484	
VT-12A	6.215	
TOTAL STATE HIGHWAY		7.699
TOTAL STATE		7.699
TOTAL, TRAVELED HIGHWAYS, FEB. 10, 2015:		42.499

(Excludes Class 4, Legal Trail, and Unidentified Corridor Mileage)

TOWN HWY. No.	LENGTH IN MILES "NOT UP TO STANDARD"
49	(0.20)
TOTAL	0.20

*The sections of the town highways listed above are legally Class 3, but have been deemed "Not Up to Standard" and are functionally Class 4 Town Highways

LEGAL TRAIL No.	LENGTH IN MILES LEGAL TRAIL
1	(0.56)
2	(1.00)
3	(2.04)
4	(0.98)
5	(0.62)
6	(1.47)
7	(0.62)
8	(1.40)
9	(1.05)
10	(0.60)
11	(0.38)
TOTAL	10.72

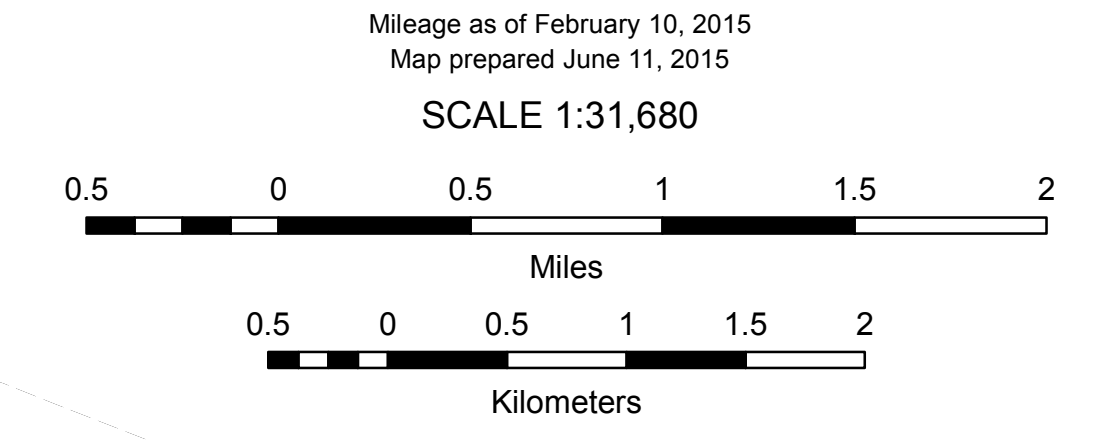
- HIGHWAYS**
- INTERSTATE OR DIVIDED HIGHWAY
 - STATE - HARD SURFACE OR PAVED
 - TOWN - HARD SURFACE OR PAVED
 - GRAVEL
 - SOIL OR GRADED AND DRAINED EARTH
 - UNIMPROVED OR PRIMITIVE
 - IMPASSABLE OR UNTRAVELED
 - LEGAL TRAIL
 - DISCONTINUED
 - HIGHWAY CLASS CHANGE
 - RAILROAD
 - INACTIVE RAILROAD
 - NFR NATIONAL FOREST ROAD
 - SFH STATE FOREST HIGHWAY
 - P PARK AND RIDE
- POLITICAL SUBDIVISIONS**
- STATE BOUNDARY
 - COUNTY BOUNDARY
 - TOWN BOUNDARY
 - VILLAGE BOUNDARY
 - URBAN COMPACT BOUNDARY
 - WATER BODY
 - STREAM OR BROOK
- BRIDGE OR CULVERT**
- BRIDGE OR CULVERT > 20'
 - BRIDGE OR CULVERT 6' - 20'
 - VOBCIT BRIDGE
 - VOBCIT CULVERT > 6'
- FEDERAL CLASSIFICATION IDENTIFIER**
- FAU URBAN ARTERIAL OR COLLECTOR
 - MA MINOR ARTERIAL
 - MJC MAJOR COLLECTOR
 - MNC MINOR COLLECTOR
 - PA PRINCIPAL ARTERIAL
- B34 / C34 STATE BRIDGE OR CULVERT IDENTIFIER**
- B34 / C34 TOWN BRIDGE OR CULVERT IDENTIFIER**

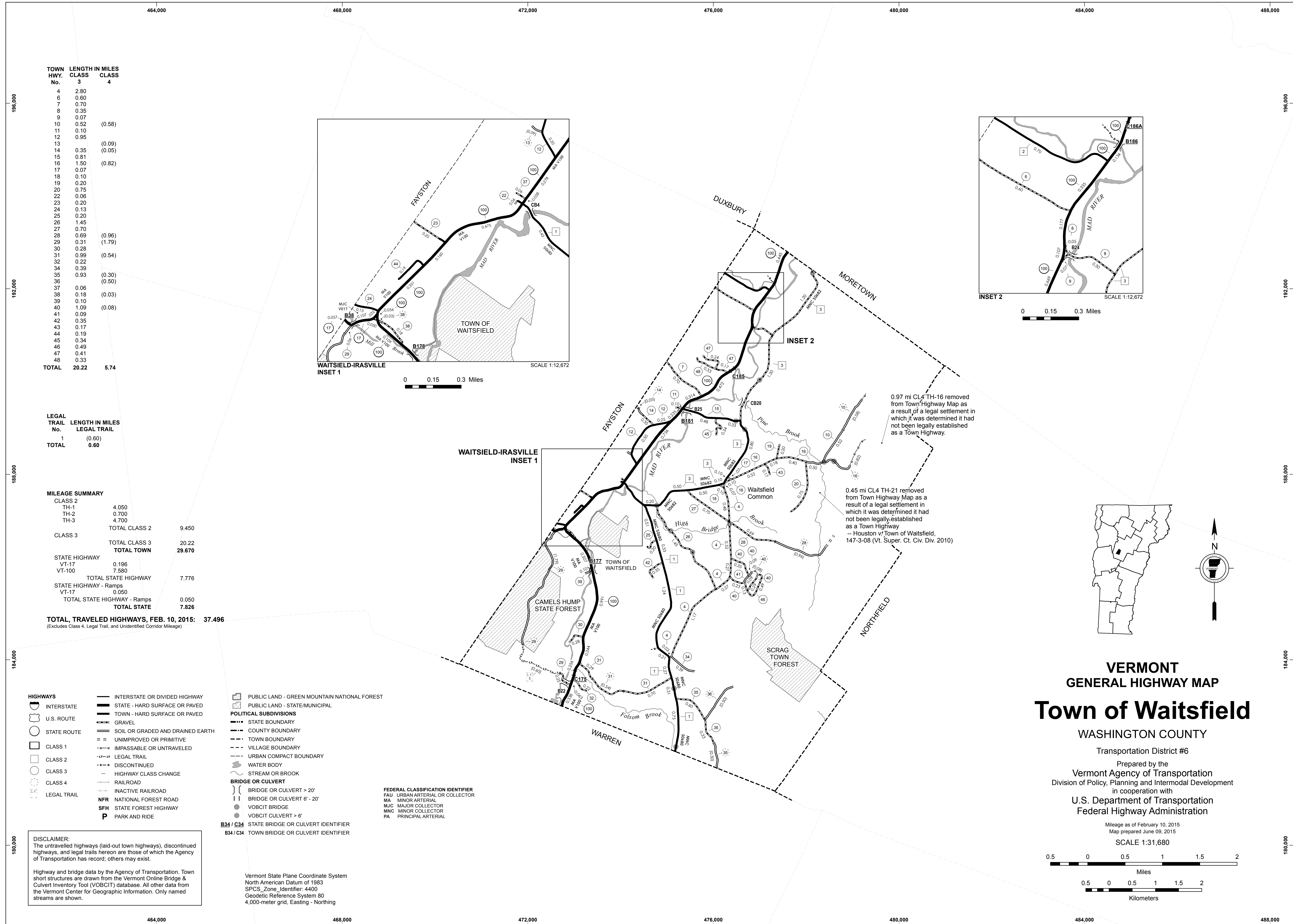
DISCLAIMER:
The untraveled highways (laid-out town highways), discontinued highways, and legal trails hereon are those of which the Agency of Transportation has record; others may exist.

Highway and bridge data by the Agency of Transportation. Town short structures are drawn from the Vermont Online Bridge & Culvert Inventory Tool (VOBCIT) database. All other data from the Vermont Center for Geographic Information. Only named streams are shown.

Vermont State Plane Coordinate System
North American Datum of 1983
SPCS_Zone_Identifier: 4400
Geodetic Reference System 80
4,000-meter grid, Easting - Northing

VERMONT
GENERAL HIGHWAY MAP
Town of Roxbury
WASHINGTON COUNTY
Transportation District #6
Prepared by the
Vermont Agency of Transportation
Division of Policy, Planning and Intermodal Development
in cooperation with
U.S. Department of Transportation
Federal Highway Administration





TOWN HWY. No.	LENGTH IN MILES CLASS 3	LENGTH IN MILES CLASS 4
4	2.80	
6	0.60	
7	0.70	
8	0.35	
9	0.07	
10	0.52	(0.58)
11	0.10	
12	0.95	
13		(0.09)
14	0.35	(0.05)
15	0.81	
16	1.50	(0.82)
17	0.07	
18	0.10	
19	0.20	
20	0.75	
22	0.06	
23	0.20	
24	0.13	
25	0.20	
26	1.45	
27	0.70	
28	0.69	(0.96)
29	0.31	(1.79)
30	0.28	
31	0.99	(0.54)
32	0.22	
34	0.39	
35	0.93	(0.30)
36		(0.50)
37	0.06	
38	0.18	(0.03)
39	0.10	
40	1.09	(0.08)
41	0.09	
42	0.35	
43	0.17	
44	0.19	
45	0.34	
46	0.49	
47	0.41	
48	0.33	
TOTAL	20.22	5.74

LEGAL TRAIL No.	LENGTH IN MILES LEGAL TRAIL
1	(0.60)
TOTAL	0.60

MILEAGE SUMMARY		
CLASS 2		
TH-1	4.050	
TH-2	0.700	
TH-3	4.700	
TOTAL CLASS 2	9.450	
CLASS 3		
TOTAL CLASS 3	20.22	
TOTAL TOWN	29.670	
STATE HIGHWAY		
VT-17	0.196	
VT-100	7.580	
TOTAL STATE HIGHWAY	7.776	
STATE HIGHWAY - Ramps		
VT-17	0.050	
TOTAL STATE HIGHWAY - Ramps	0.050	
TOTAL STATE	7.826	

TOTAL, TRAVELED HIGHWAYS, FEB. 10, 2015: 37.496
 (Excludes Class 4, Legal Trail, and Unidentified Corridor Mileage)

- HIGHWAYS**
- INTERSTATE OR DIVIDED HIGHWAY
 - STATE - HARD SURFACE OR PAVED
 - TOWN - HARD SURFACE OR PAVED
 - GRAVEL
 - SOIL OR GRADED AND DRAINED EARTH
 - UNIMPROVED OR PRIMITIVE
 - IMPASSABLE OR UNTRAVELED
 - LEGAL TRAIL
 - DISCONTINUED
 - HIGHWAY CLASS CHANGE
 - RAILROAD
 - INACTIVE RAILROAD
 - NFR NATIONAL FOREST ROAD
 - SFH STATE FOREST HIGHWAY
 - P PARK AND RIDE

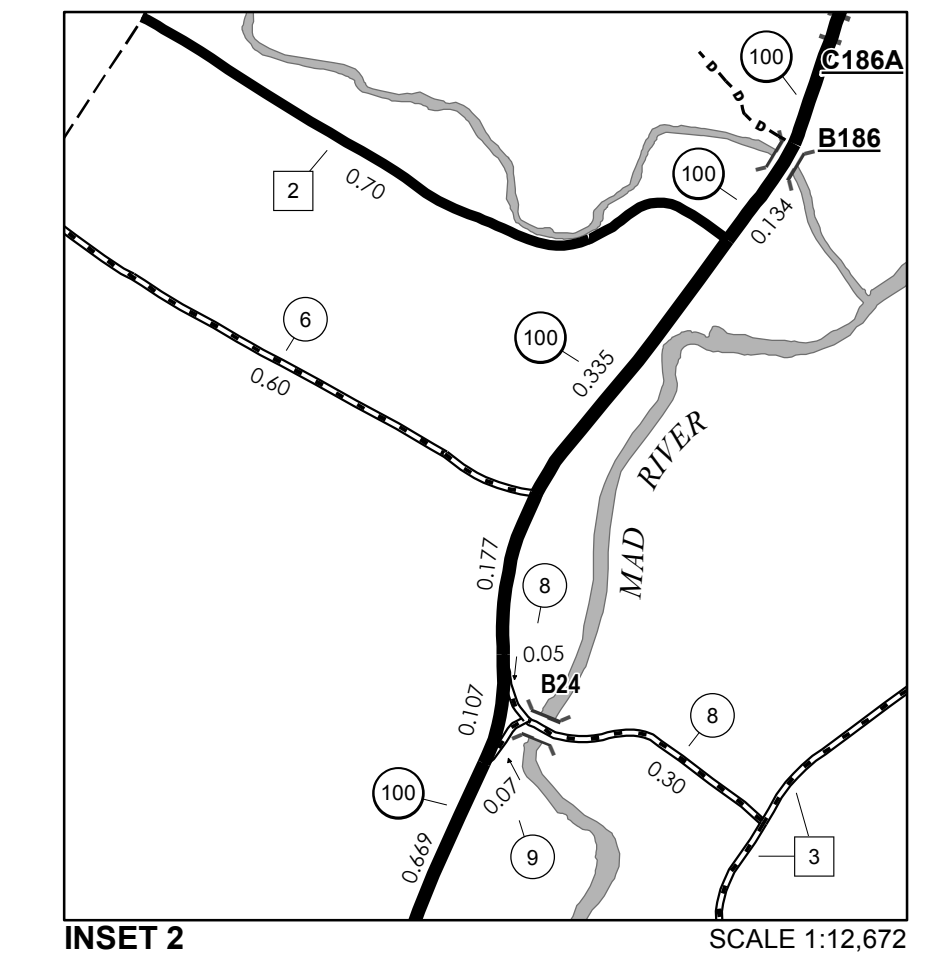
- POLITICAL SUBDIVISIONS**
- STATE BOUNDARY
 - COUNTY BOUNDARY
 - TOWN BOUNDARY
 - VILLAGE BOUNDARY
 - URBAN COMPACT BOUNDARY
 - WATER BODY
 - STREAM OR BROOK
- BRIDGE OR CULVERT**
- BRIDGE OR CULVERT > 20'
 - BRIDGE OR CULVERT 6' - 20'
 - VOBCIT BRIDGE
 - VOBCIT CULVERT > 6'
- B34 / C34** STATE BRIDGE OR CULVERT IDENTIFIER
B34 / C34 TOWN BRIDGE OR CULVERT IDENTIFIER

- FEDERAL CLASSIFICATION IDENTIFIER**
- FAU URBAN ARTERIAL OR COLLECTOR
 - MA MINOR ARTERIAL
 - MJC MAJOR COLLECTOR
 - MNC MINOR COLLECTOR
 - PA PRINCIPAL ARTERIAL

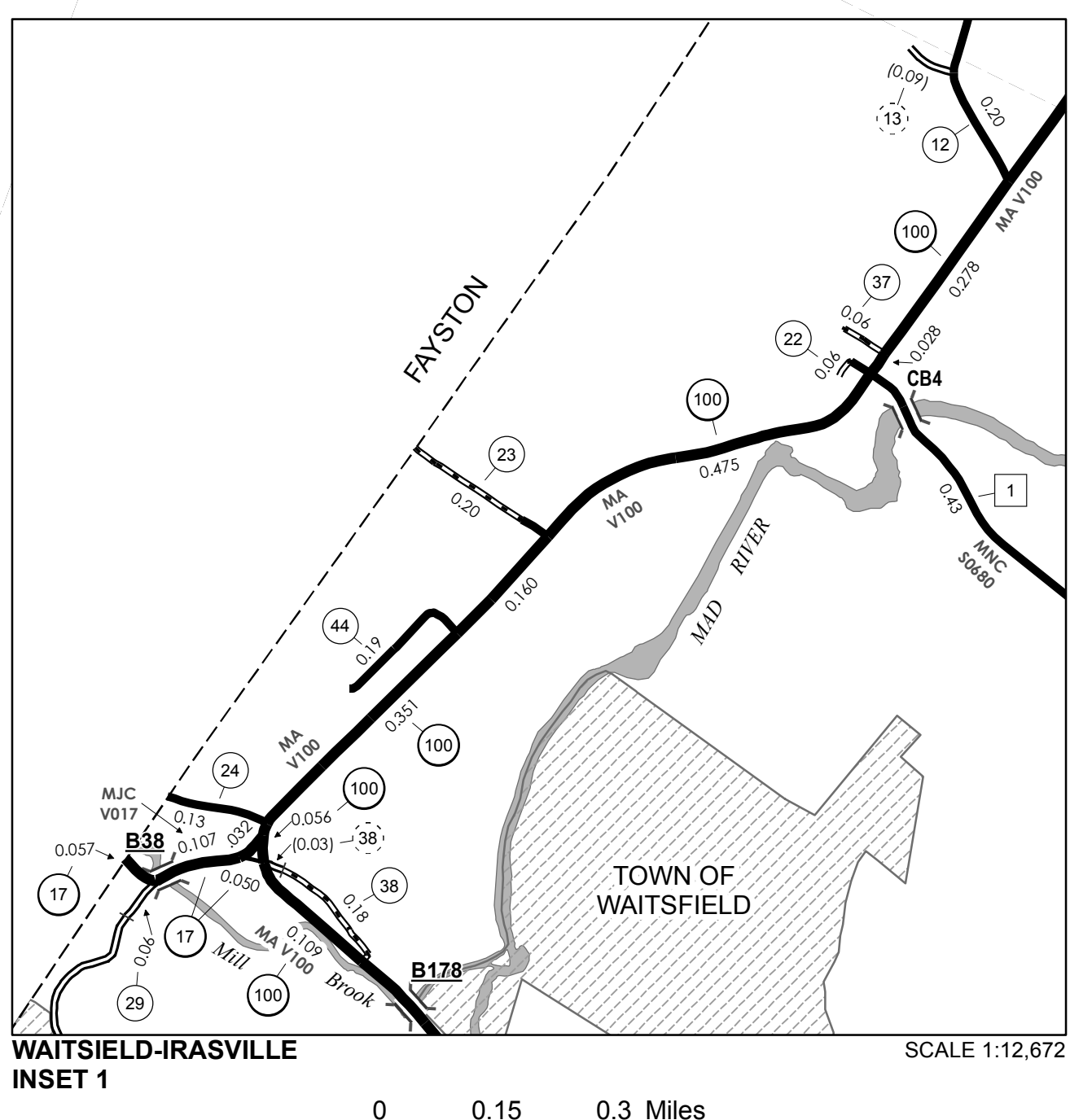
DISCLAIMER:
 The untraveled highways (laid-out town highways), discontinued highways, and legal trails hereon are those of which the Agency of Transportation has record; others may exist.

Highway and bridge data by the Agency of Transportation. Town short structures are drawn from the Vermont Online Bridge & Culvert Inventory Tool (VOBCIT) database. All other data from the Vermont Center for Geographic Information. Only named streams are shown.

Vermont State Plane Coordinate System
 North American Datum of 1983
 SPCS_Zone_Identifier: 4400
 Geodetic Reference System 80
 4,000-meter grid, Easting - Northing



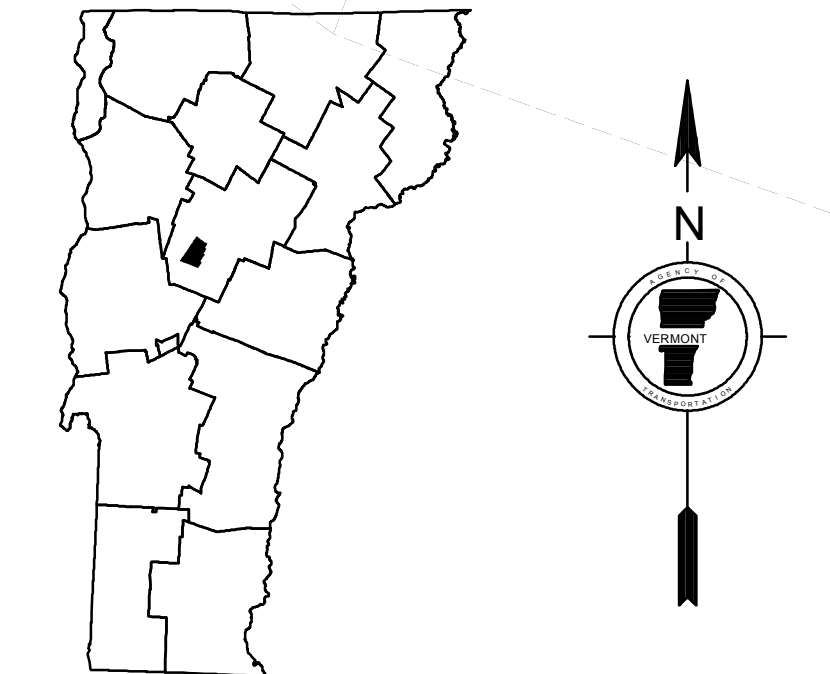
INSET 2
 SCALE 1:12,672
 0 0.15 0.3 Miles



WAITSFIELD-IRASVILLE
 INSET 1
 SCALE 1:12,672
 0 0.15 0.3 Miles

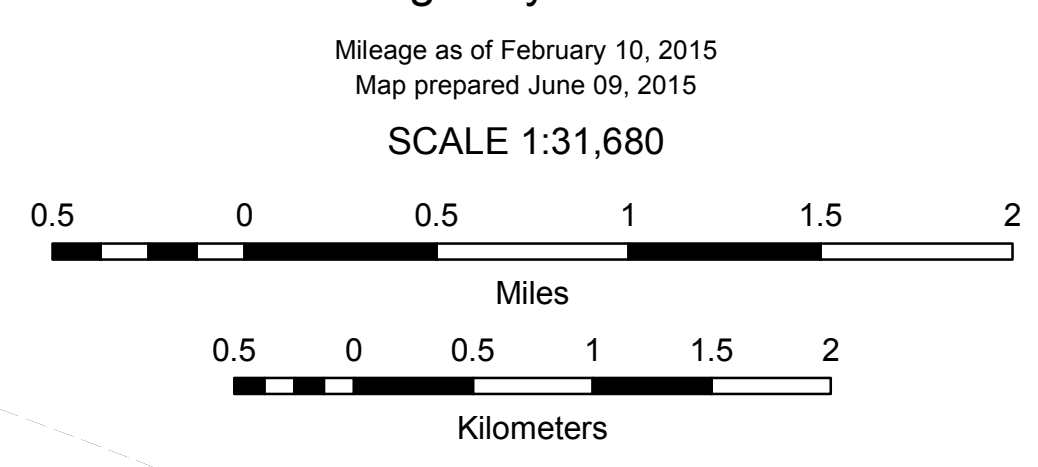
0.97 mi CL4 TH-16 removed from Town Highway Map as a result of a legal settlement in which it was determined it had not been legally established as a Town Highway.

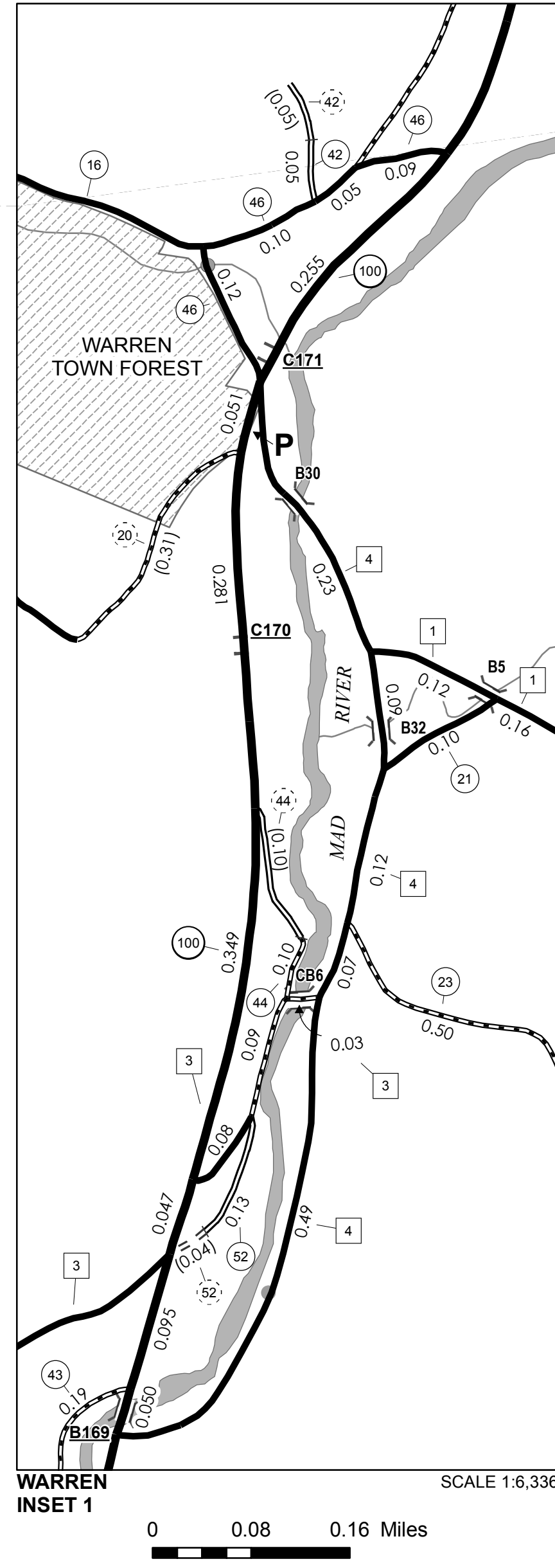
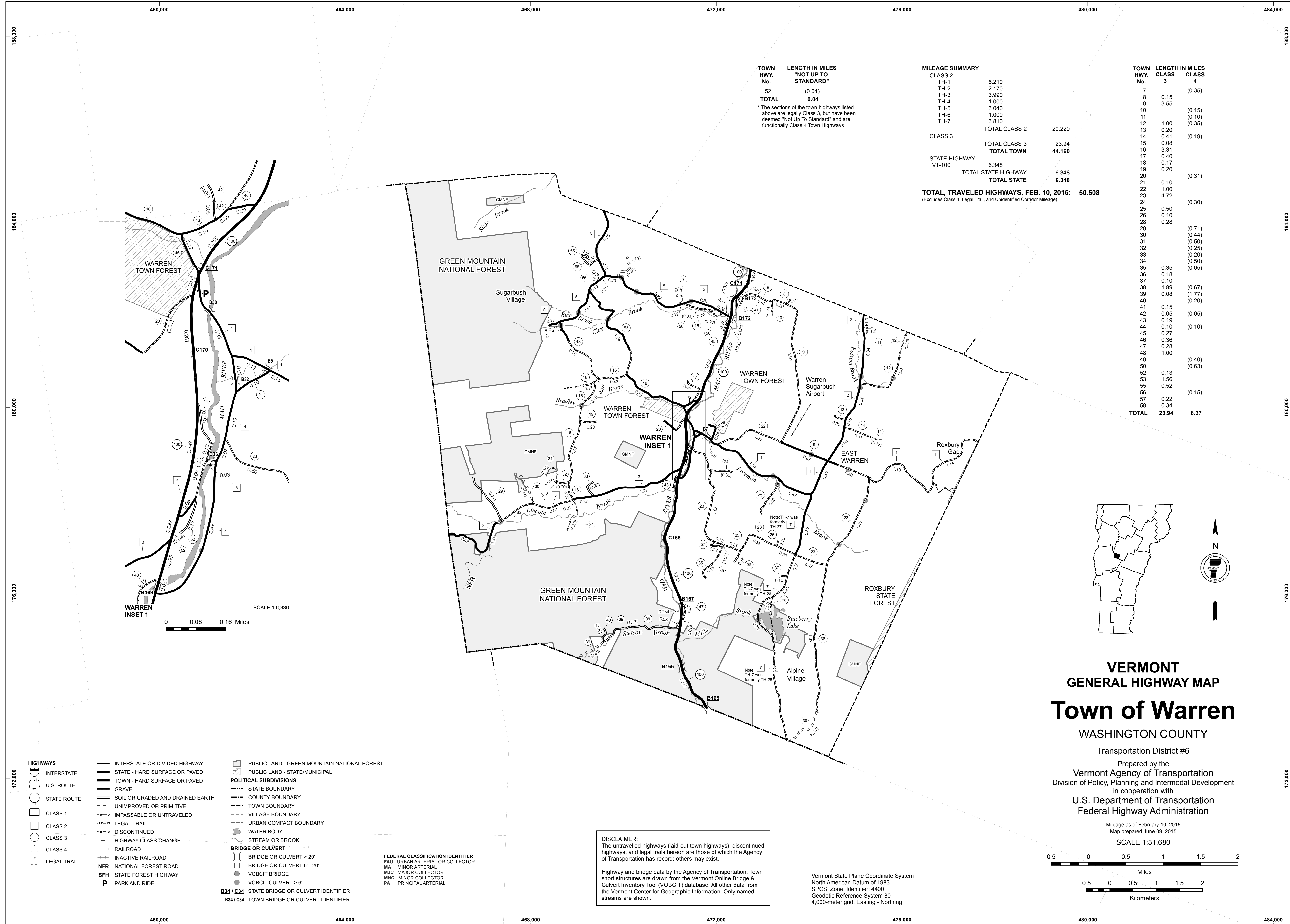
0.45 mi CL4 TH-21 removed from Town Highway Map as a result of a legal settlement in which it was determined it had not been legally established as a Town Highway - Houston v. Town of Waitsfield, 147-3-08 (Vt. Super. Ct. Civ. Div. 2010)



VERMONT
GENERAL HIGHWAY MAP
Town of Waitsfield

WASHINGTON COUNTY
 Transportation District #6
 Prepared by the
 Vermont Agency of Transportation
 Division of Policy, Planning and Intermodal Development
 in cooperation with
 U.S. Department of Transportation
 Federal Highway Administration





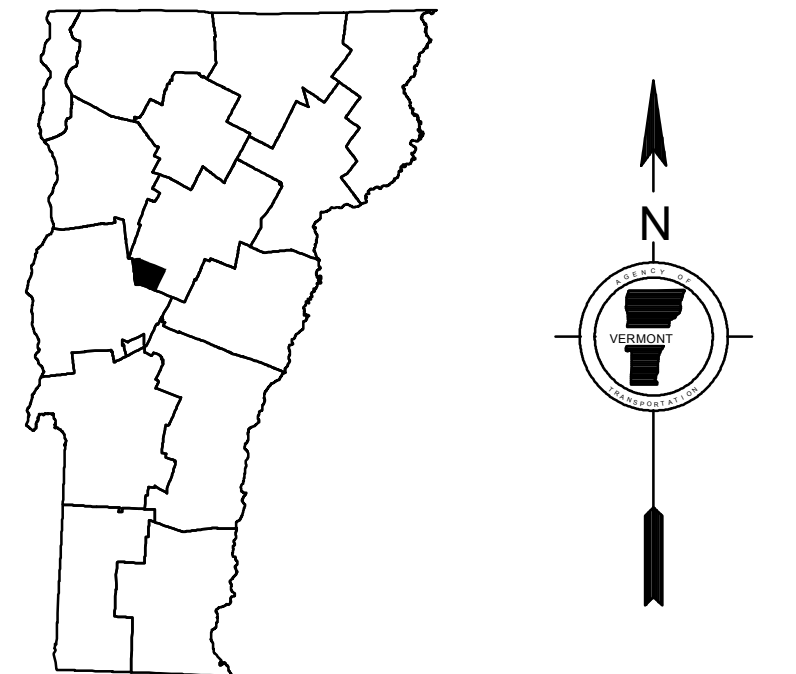
WARREN INSET 1
SCALE 1:6,336
0 0.08 0.16 Miles

TOWN HWY. No.	LENGTH IN MILES "NOT UP TO STANDARD"
52	(0.04)
TOTAL	0.04

* The sections of the town highways listed above are legally Class 3, but have been deemed "Not Up To Standard" and are functionally Class 4 Town Highways

MILEAGE SUMMARY		TOWN HWY. No.	LENGTH IN MILES CLASS 3	CLASS 4
CLASS 2		7		(0.35)
TH-1	5.210	8	0.15	
TH-2	2.170	9	3.55	
TH-3	3.990	10		(0.15)
TH-4	1.000	11		(0.10)
TH-5	3.040	12	1.00	(0.35)
TH-6	1.000	13	0.20	
TH-7	3.810	14	0.41	(0.19)
	TOTAL CLASS 2	15	0.08	
		16	3.31	
		17	0.40	
		18	0.17	
		19	0.20	
		20		(0.31)
		21	0.10	
		22	1.00	
		23	4.72	(0.30)
		24		
		25	0.50	
		26	0.10	
		28	0.28	
		29		(0.71)
		30		(0.44)
		31		(0.50)
		32		(0.25)
		33		(0.20)
		34		(0.50)
		35	0.35	(0.05)
		36	0.18	
		37	0.10	
		38	1.89	(0.67)
		39	0.08	(1.77)
		40		(0.20)
		41	0.15	
		42	0.05	(0.05)
		43	0.19	
		44	0.10	(0.10)
		45	0.27	
		46	0.36	
		47	0.28	
		48	1.00	
		49		(0.40)
		50		(0.63)
		52	0.13	
		53	1.56	
		55	0.52	
		56		(0.15)
		57	0.22	
		58	0.34	
		TOTAL	23.94	8.37

TOTAL, TRAVELED HIGHWAYS, FEB. 10, 2015: 50.508
(Excludes Class 4, Legal Trail, and Unidentified Corridor Mileage)



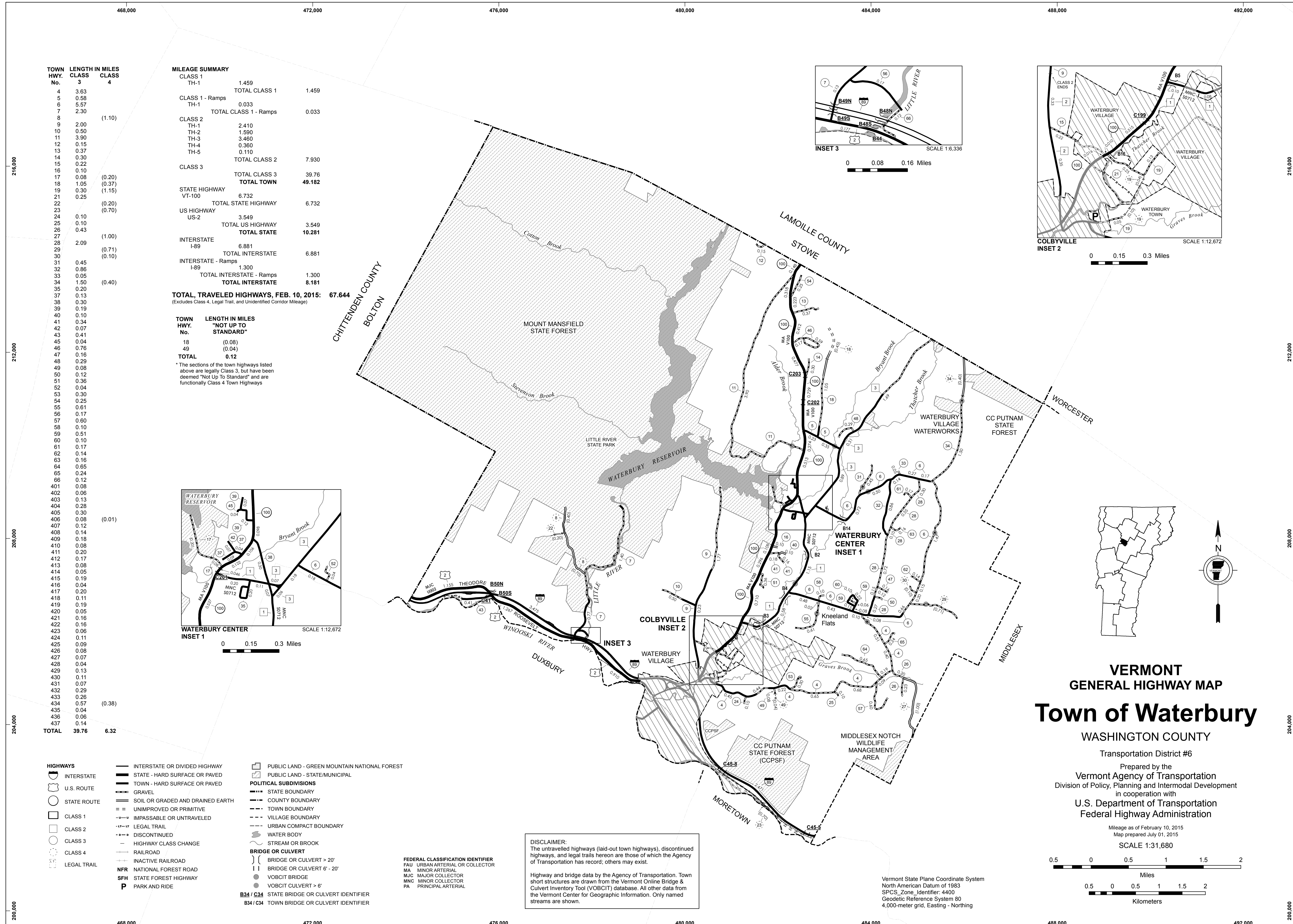
VERMONT
GENERAL HIGHWAY MAP
Town of Warren
WASHINGTON COUNTY
Transportation District #6
Prepared by the
Vermont Agency of Transportation
Division of Policy, Planning and Intermodal Development
in cooperation with
U.S. Department of Transportation
Federal Highway Administration

Mileage as of February 10, 2015
Map prepared June 09, 2015
SCALE 1:31,680
0.5 0 0.5 1 1.5 2 Miles
0.5 0 0.5 1 1.5 2 Kilometers

DISCLAIMER:
The untraveled highways (laid-out town highways), discontinued highways, and legal trails hereon are those of which the Agency of Transportation has record; others may exist.
Highway and bridge data by the Agency of Transportation. Town short structures are drawn from the Vermont Online Bridge & Culvert Inventory Tool (VOBCIT) database. All other data from the Vermont Center for Geographic Information. Only named streams are shown.

- HIGHWAYS**
 - INTERSTATE
 - U.S. ROUTE
 - STATE ROUTE
 - CLASS 1
 - CLASS 2
 - CLASS 3
 - CLASS 4
 - LEGAL TRAIL
- INTERSTATE OR DIVIDED HIGHWAY
- STATE - HARD SURFACE OR PAVED
- TOWN - HARD SURFACE OR PAVED
- GRAVEL
- SOIL OR GRADED AND DRAINED EARTH
- UNIMPROVED OR PRIMITIVE
- IMPASSABLE OR UNTRAVELED
- LEGAL TRAIL
- DISCONTINUED
- HIGHWAY CLASS CHANGE
- RAILROAD
- INACTIVE RAILROAD
- NFR NATIONAL FOREST ROAD
- SFH STATE FOREST HIGHWAY
- P PARK AND RIDE

- PUBLIC LAND - GREEN MOUNTAIN NATIONAL FOREST
- PUBLIC LAND - STATE/MUNICIPAL
- POLITICAL SUBDIVISIONS**
 - STATE BOUNDARY
 - COUNTY BOUNDARY
 - TOWN BOUNDARY
 - VILLAGE BOUNDARY
 - URBAN COMPACT BOUNDARY
 - WATER BODY
 - STREAM OR BROOK
- BRIDGE OR CULVERT**
 - BRIDGE OR CULVERT > 20'
 - BRIDGE OR CULVERT 6' - 20'
 - VOBCIT BRIDGE
 - VOBCIT CULVERT > 6'
 - B34 / C34 STATE BRIDGE OR CULVERT IDENTIFIER
 - B34 / C34 TOWN BRIDGE OR CULVERT IDENTIFIER
- FEDERAL CLASSIFICATION IDENTIFIER**
 - FAU URBAN ARTERIAL OR COLLECTOR
 - MA MINOR ARTERIAL
 - MJC MAJOR COLLECTOR
 - MNC MINOR COLLECTOR
 - PA PRINCIPAL ARTERIAL



TOWN HWY. No.	LENGTH IN MILES CLASS 3	CLASS 4
4	3.63	
5	0.58	
6	5.57	
7	2.30	
8		(1.10)
9	2.00	
10	0.50	
11	3.90	
12	0.15	
13	0.37	
14	0.30	
15	0.22	
16	0.10	
17	0.08	(0.20)
18	1.05	(0.37)
19	0.30	(1.15)
21	0.25	
22		(0.20)
23		(0.70)
24	0.10	
25	0.10	
26	0.43	
27		(1.00)
28	2.09	
29		(0.71)
30		(0.10)
31	0.45	
32	0.86	
33	0.05	
34	1.50	(0.40)
35	0.20	
37	0.13	
38	0.30	
39	0.19	
40	0.10	
41	0.34	
42	0.07	
43	0.41	
45	0.04	
46	0.76	
47	0.16	
48	0.29	
49	0.08	
50	0.12	
51	0.36	
52	0.04	
53	0.30	
54	0.25	
55	0.61	
56	0.17	
57	0.60	
58	0.10	
59	0.51	
60	0.10	
61	0.17	
62	0.14	
63	0.16	
64	0.65	
65	0.24	
66	0.12	
67	0.08	
68	0.06	
69	0.13	
70	0.28	
71	0.30	
72	0.08	
73	0.08	
74	0.05	
75	0.19	
76	0.04	
77	0.20	
78	0.11	
79	0.19	
80	0.05	
81	0.16	
82	0.16	
83	0.18	
84	0.06	
85	0.06	
86	0.11	
87	0.07	
88	0.26	
89	0.57	
90	0.04	
91	0.06	
92	0.14	
93	0.05	
94	0.38	
95	0.04	
96	0.06	
97	0.14	
98	0.04	
99	0.06	
100	0.32	
TOTAL	39.76	6.32

MILEAGE SUMMARY

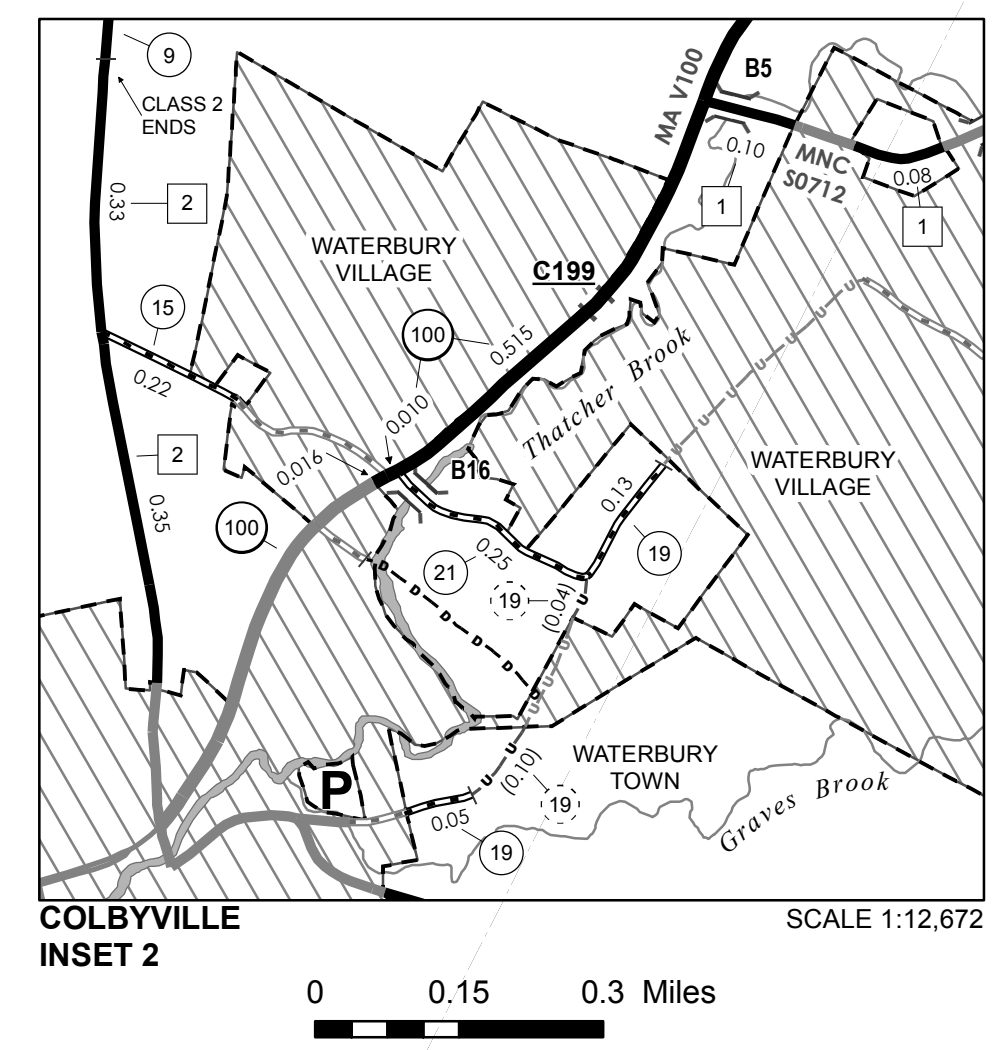
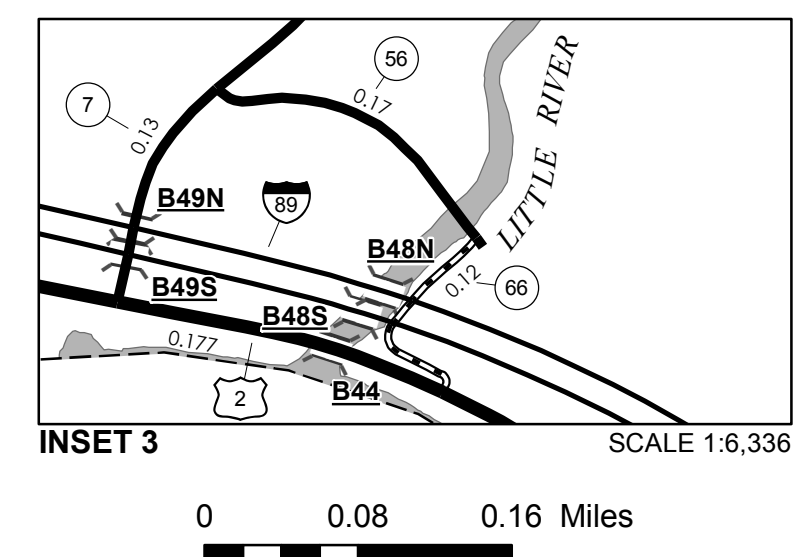
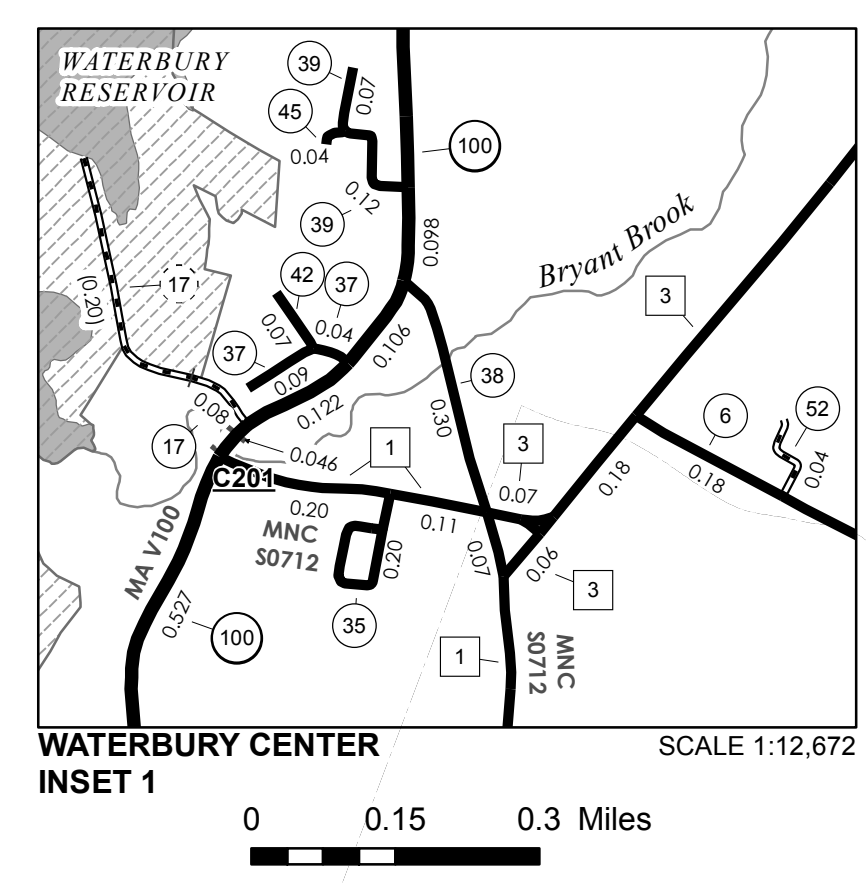
CLASS 1	1,459	TOTAL CLASS 1	1,459
TH-1			
CLASS 1 - Ramps	0.033	TOTAL CLASS 1 - Ramps	0.033
TH-1			
CLASS 2	7,930	TOTAL CLASS 2	7,930
TH-1	2,410		
TH-2	1,590		
TH-3	3,460		
TH-4	0,360		
TH-5	0,110		
CLASS 3	39,76	TOTAL CLASS 3	39,76
VT-100	6,732	TOTAL STATE HIGHWAY	6,732
US-2	3,549	TOTAL US HIGHWAY	3,549
INTERSTATE	10,281	TOTAL INTERSTATE	10,281
I-89	6,881		
INTERSTATE - Ramps	1,300	TOTAL INTERSTATE - Ramps	1,300
I-89			
TOTAL	67,644	TOTAL TRAVELED HIGHWAYS, FEB. 10, 2015	67,644

(Excludes Class 4, Legal Trail, and Unidentified Corridor Mileage)

TOWN HWY. No. LENGTH IN MILES "NOT UP TO STANDARD"

18	(0.08)
49	(0.04)
TOTAL	0.12

* The sections of the town highways listed above are legally Class 3, but have been deemed "Not Up To Standard" and are functionally Class 4 Town Highways



- HIGHWAYS**
- INTERSTATE
 - STATE - HARD SURFACE OR PAVED
 - TOWN - HARD SURFACE OR PAVED
 - GRAVEL
 - SOIL OR GRADED AND DRAINED EARTH
 - UNIMPROVED OR PRIMITIVE
 - IMPASSABLE OR UNTRAVELED
 - LEGAL TRAIL
 - DISCONTINUED
 - HIGHWAY CLASS CHANGE
 - RAILROAD
 - INACTIVE RAILROAD
 - NATIONAL FOREST ROAD
 - STATE FOREST HIGHWAY
 - PARK AND RIDE
- POLITICAL SUBDIVISIONS**
- STATE BOUNDARY
 - COUNTY BOUNDARY
 - TOWN BOUNDARY
 - VILLAGE BOUNDARY
 - URBAN COMPACT BOUNDARY
 - WATER BODY
 - STREAM OR BROOK
- BRIDGE OR CULVERT**
- BRIDGE OR CULVERT > 20'
 - BRIDGE OR CULVERT 6' - 20'
 - VOBCIT BRIDGE
 - VOBCIT CULVERT > 6'
 - STATE BRIDGE OR CULVERT IDENTIFIER
 - TOWN BRIDGE OR CULVERT IDENTIFIER
- FEDERAL CLASSIFICATION IDENTIFIER**
- FAU URBAN ARTERIAL OR COLLECTOR
 - MA MINOR ARTERIAL
 - MJC MAJOR COLLECTOR
 - MNC MINOR COLLECTOR
 - PA PRINCIPAL ARTERIAL
- PUBLIC LAND - GREEN MOUNTAIN NATIONAL FOREST**
- PUBLIC LAND - STATE/MUNICIPAL**

DISCLAIMER:
The untraveled highways (laid-out town highways), discontinued highways, and legal trails hereon are those of which the Agency of Transportation has record; others may exist.

Highway and bridge data by the Agency of Transportation. Town short structures are drawn from the Vermont Online Bridge & Culvert Inventory Tool (VOBCIT) database. All other data from the Vermont Center for Geographic Information. Only named streams are shown.

VERMONT GENERAL HIGHWAY MAP
Town of Waterbury
WASHINGTON COUNTY
Transportation District #6

Prepared by the
Vermont Agency of Transportation
Division of Policy, Planning and Intermodal Development
in cooperation with
U.S. Department of Transportation
Federal Highway Administration

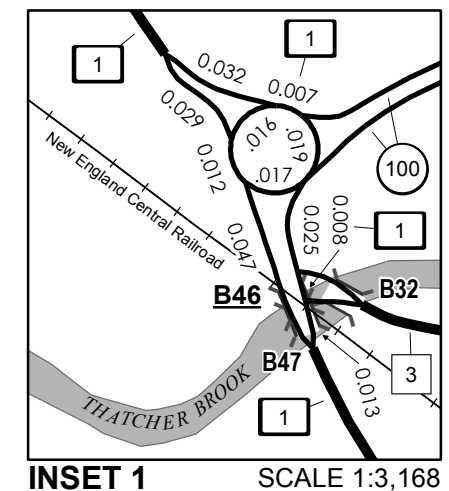
Mileage as of February 10, 2015
Map prepared July 01, 2015
SCALE 1:31,680

0.5 0 0.5 1 1.5 2 Miles
0.5 0 0.5 1 1.5 2 Kilometers

MILEAGE SUMMARY

CLASS 1		
TH-1	1.459	
TOTAL CLASS 1		1.459
CLASS 1 - Ramps	0.033	
TH-1	0.033	
TOTAL CLASS 1 - Ramps		0.033
CLASS 2		
TH-1	0.120	
TH-2	0.910	
TH-3	0.260	
TH-4	0.360	
TH-5	0.110	
TOTAL CLASS 2		1.760
CLASS 3		
TOTAL CLASS 3		5.29
TOTAL TOWN		8.542
STATE HIGHWAY		
VT-100	1.083	
TOTAL STATE HIGHWAY		1.083
US HIGHWAY		
US-2	0.040	
TOTAL US HIGHWAY		0.040
TOTAL STATE		1.123
INTERSTATE		
I-89	0.935	
TOTAL INTERSTATE		0.935
INTERSTATE - Ramps	1.300	
I-89	1.300	
TOTAL INTERSTATE - Ramps		1.300
TOTAL INTERSTATE		2.235
TOTAL, TRAVELED HIGHWAYS, FEB. 10, 2015:		11.900

(Excludes Class 4, Legal Trail, and Unidentified Corridor Mileage)



INSET 1 SCALE 1:3,168

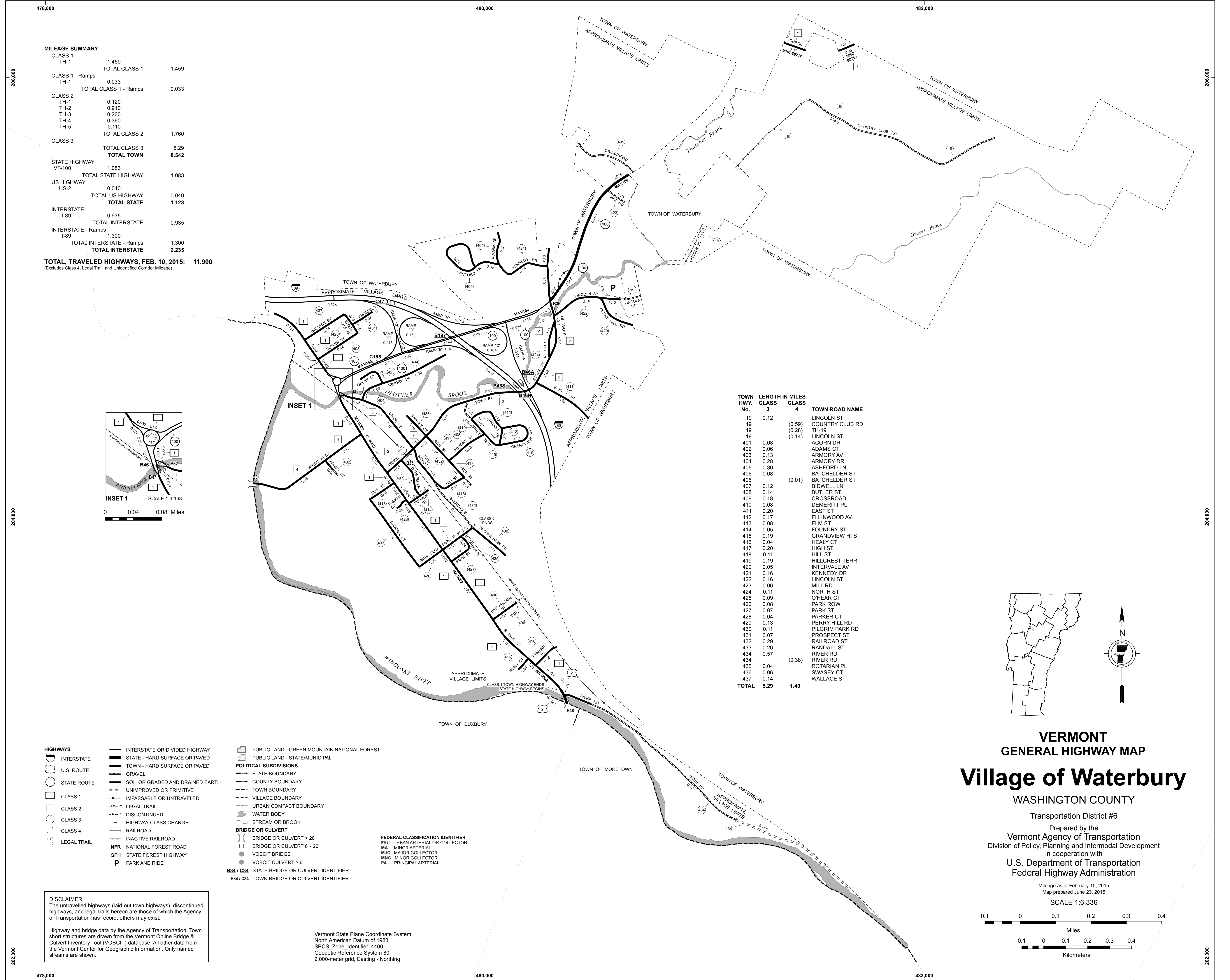
- HIGHWAYS**
- INTERSTATE
 - U.S. ROUTE
 - STATE ROUTE
 - CLASS 1
 - CLASS 2
 - CLASS 3
 - CLASS 4
 - LEGAL TRAIL
 - INTERSTATE OR DIVIDED HIGHWAY
 - STATE - HARD SURFACE OR PAVED
 - TOWN - HARD SURFACE OR PAVED
 - GRAVEL
 - SOIL OR GRADED AND DRAINED EARTH
 - UNIMPROVED OR PRIMITIVE
 - IMPASSABLE OR UNTRAVELED
 - LEGAL TRAIL
 - DISCONTINUED
 - HIGHWAY CLASS CHANGE
 - RAILROAD
 - INACTIVE RAILROAD
 - NFR NATIONAL FOREST ROAD
 - SFH STATE FOREST HIGHWAY
 - P PARK AND RIDE

- POLITICAL SUBDIVISIONS**
- STATE BOUNDARY
 - COUNTY BOUNDARY
 - TOWN BOUNDARY
 - VILLAGE BOUNDARY
 - URBAN COMPACT BOUNDARY
 - WATER BODY
 - STREAM OR BROOK
 - BRIDGE OR CULVERT
 - BRIDGE OR CULVERT > 20'
 - BRIDGE OR CULVERT 6' - 20'
 - VOBCIT BRIDGE
 - VOBCIT CULVERT > 6'
 - STATE BRIDGE OR CULVERT IDENTIFIER
 - TOWN BRIDGE OR CULVERT IDENTIFIER
 - PUBLIC LAND - GREEN MOUNTAIN NATIONAL FOREST
 - PUBLIC LAND - STATE/MUNICIPAL

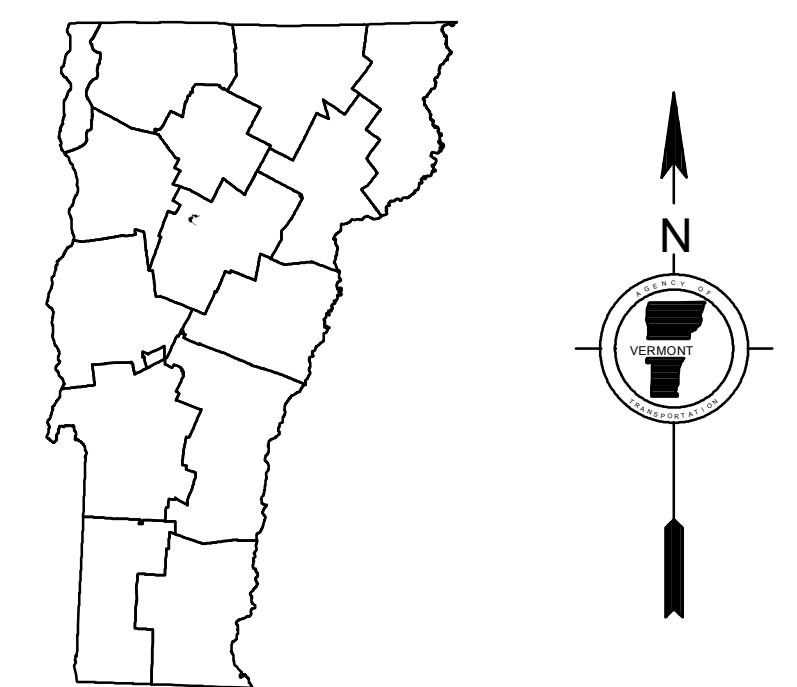
- FEDERAL CLASSIFICATION IDENTIFIER**
- FAU URBAN ARTERIAL OR COLLECTOR
 - MA MINOR ARTERIAL
 - MJC MAJOR COLLECTOR
 - MNC MINOR COLLECTOR
 - PA PRINCIPAL ARTERIAL

Vermont State Plane Coordinate System
 North American Datum of 1983
 SPCS_Zone_Identifier: 4400
 Geodetic Reference System 80
 2,000-meter grid, Easting - Northing

DISCLAIMER:
 The untraveled highways (laid-out town highways), discontinued highways, and legal trails hereon are those of which the Agency of Transportation has record; others may exist.
 Highway and bridge data by the Agency of Transportation. Town short structures are drawn from the Vermont Online Bridge & Culvert Inventory Tool (VOBCIT) database. All other data from the Vermont Center for Geographic Information. Only named streams are shown.

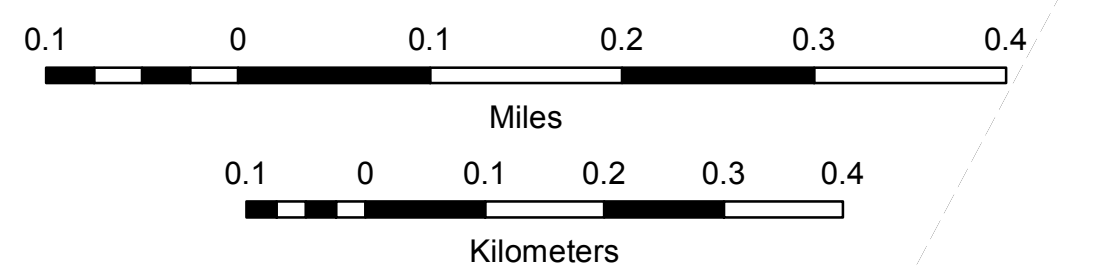


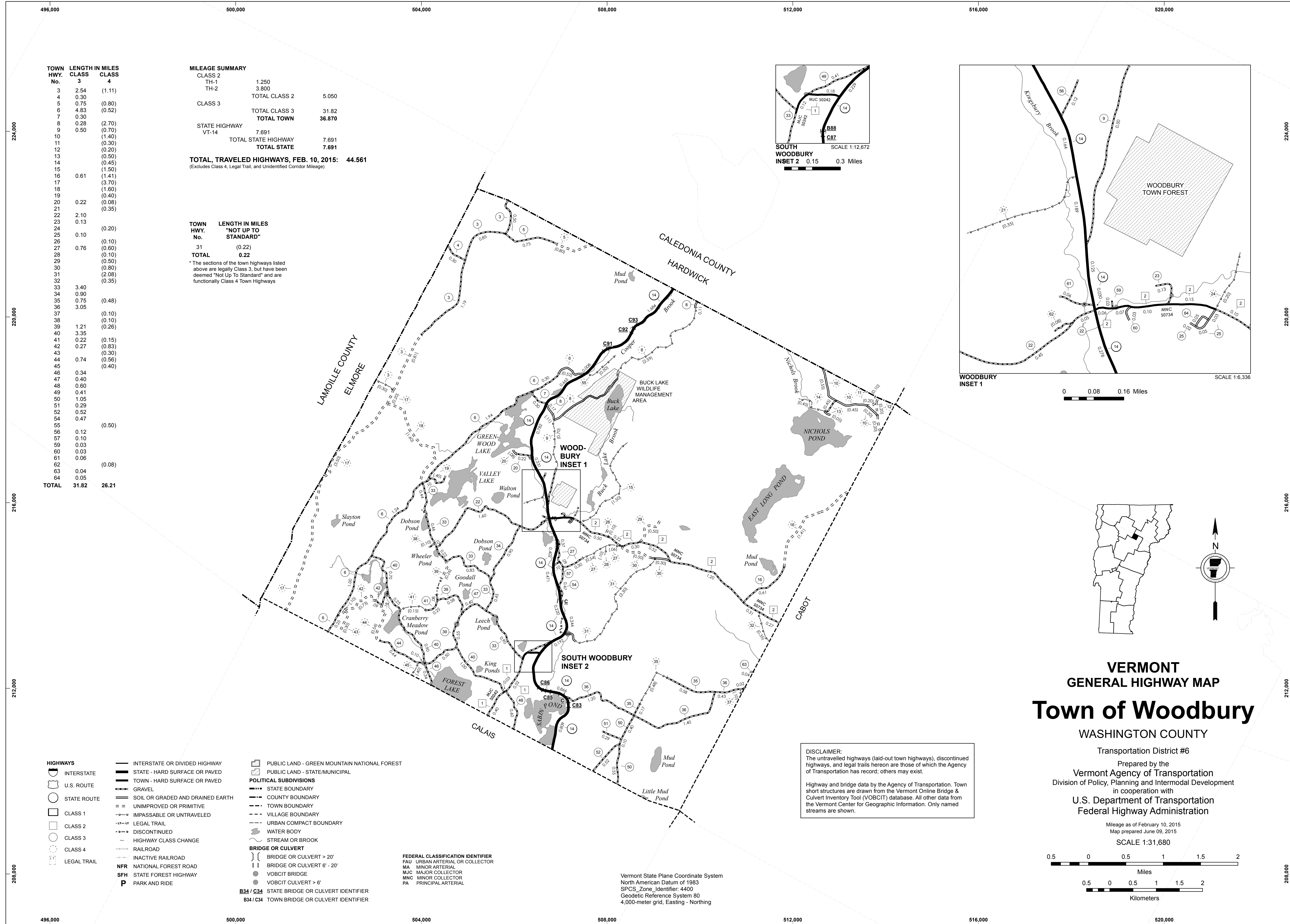
TOWN HWY. No.	LENGTH IN MILES CLASS 3	LENGTH IN MILES CLASS 4	TOWN ROAD NAME
19	0.12		LINCOLN ST
19		(0.59)	COUNTRY CLUB RD
19		(0.28)	TH-19
19		(0.14)	LINCOLN ST
401	0.08		ACORN DR
402	0.06		ADAMS CT
403	0.13		ARMORY AV
404	0.28		ARMORY DR
405	0.30		ASHFORD LN
406	0.08		BATCHELDER ST
406		(0.01)	BATCHELDER ST
407	0.12		BIDWELL LN
408	0.14		BUTLER ST
409	0.18		CROSSROAD
410	0.08		DEMERRIT PL
411	0.20		EAST ST
412	0.17		ELLENWOOD AV
413	0.08		ELM ST
414	0.05		FOUNDRY ST
415	0.19		GRANDVIEW HTS
416	0.04		HEALY CT
417	0.20		HIGH ST
418	0.11		HILL ST
419	0.19		HILLCREST TERR
420	0.05		INTERVALE AV
421	0.16		KENNEDY DR
422	0.16		LINCOLN ST
423	0.06		MILL RD
424	0.11		NORTH ST
425	0.09		O'HEAR CT
426	0.06		PARK ROW
427	0.07		PARK ST
428	0.04		PARKER CT
429	0.13		PERRY HILL RD
430	0.11		PILGRIM PARK RD
431	0.07		PROSPECT ST
432	0.29		RAILROAD ST
433	0.26		RANDALL ST
434	0.57		RIVER RD
434		(0.38)	RIVER RD
435	0.04		ROTARIAN PL
436	0.06		SWASEY CT
437	0.14		WALLAGE ST
TOTAL	5.29	1.40	



VERMONT GENERAL HIGHWAY MAP
Village of Waterbury
 WASHINGTON COUNTY

Transportation District #6
 Prepared by the
Vermont Agency of Transportation
 Division of Policy, Planning and Intermodal Development
 in cooperation with
U.S. Department of Transportation
 Federal Highway Administration
 Mileage as of February 10, 2015
 Map prepared June 23, 2015
 SCALE 1:6,336





TOWN HWY. No.	LENGTH IN MILES CLASS 3	LENGTH IN MILES CLASS 4
3	2.54	(1.11)
4	0.30	(0.80)
5	0.75	(0.52)
6	4.83	(0.52)
7	0.30	
8	0.28	(2.70)
9	0.50	(1.40)
10		(0.30)
11		(0.20)
12		(0.50)
13		(0.45)
14		(1.50)
15		(1.41)
16	0.61	(3.70)
17		(1.60)
18		(0.40)
19		(0.08)
20	0.22	(0.35)
21		
22	2.10	
23	0.13	
24		(0.20)
25	0.10	
26		(0.10)
27	0.76	(0.60)
28		(0.10)
29		(0.50)
30		(0.80)
31		(2.08)
32		(0.35)
33	3.40	
34	0.90	
35	0.75	(0.48)
36	3.05	
37		(0.10)
38		(0.10)
39	1.21	(0.26)
40	3.35	
41	0.22	(0.15)
42	0.27	(0.83)
43		(0.30)
44	0.74	(0.56)
45		(0.40)
46	0.34	
47	0.40	
48	0.60	
49	0.41	
50	1.05	
51	0.29	
52	0.52	
54	0.47	
55		(0.50)
56	0.12	
57	0.10	
59	0.03	
60	0.03	
61	0.06	
62		(0.08)
63	0.04	
64	0.05	
TOTAL	31.82	26.21

MILEAGE SUMMARY

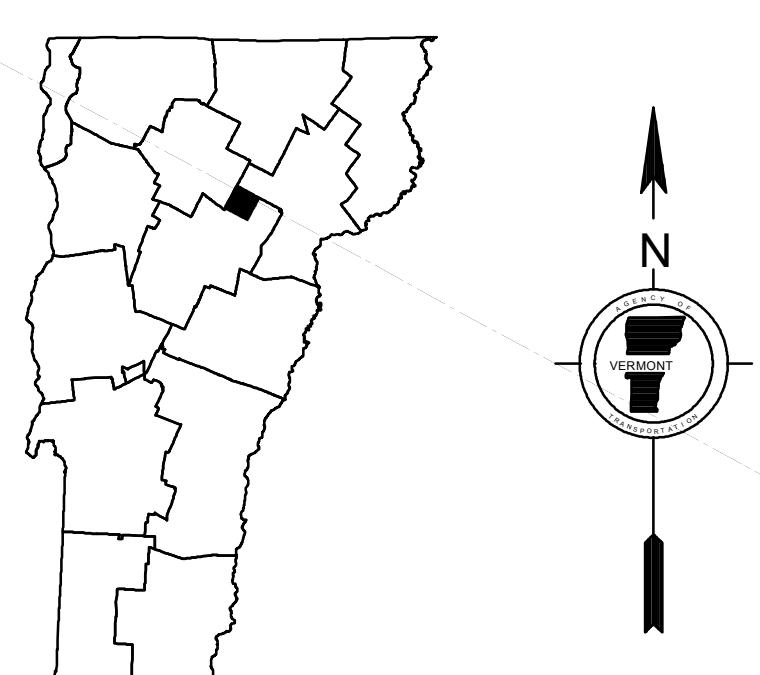
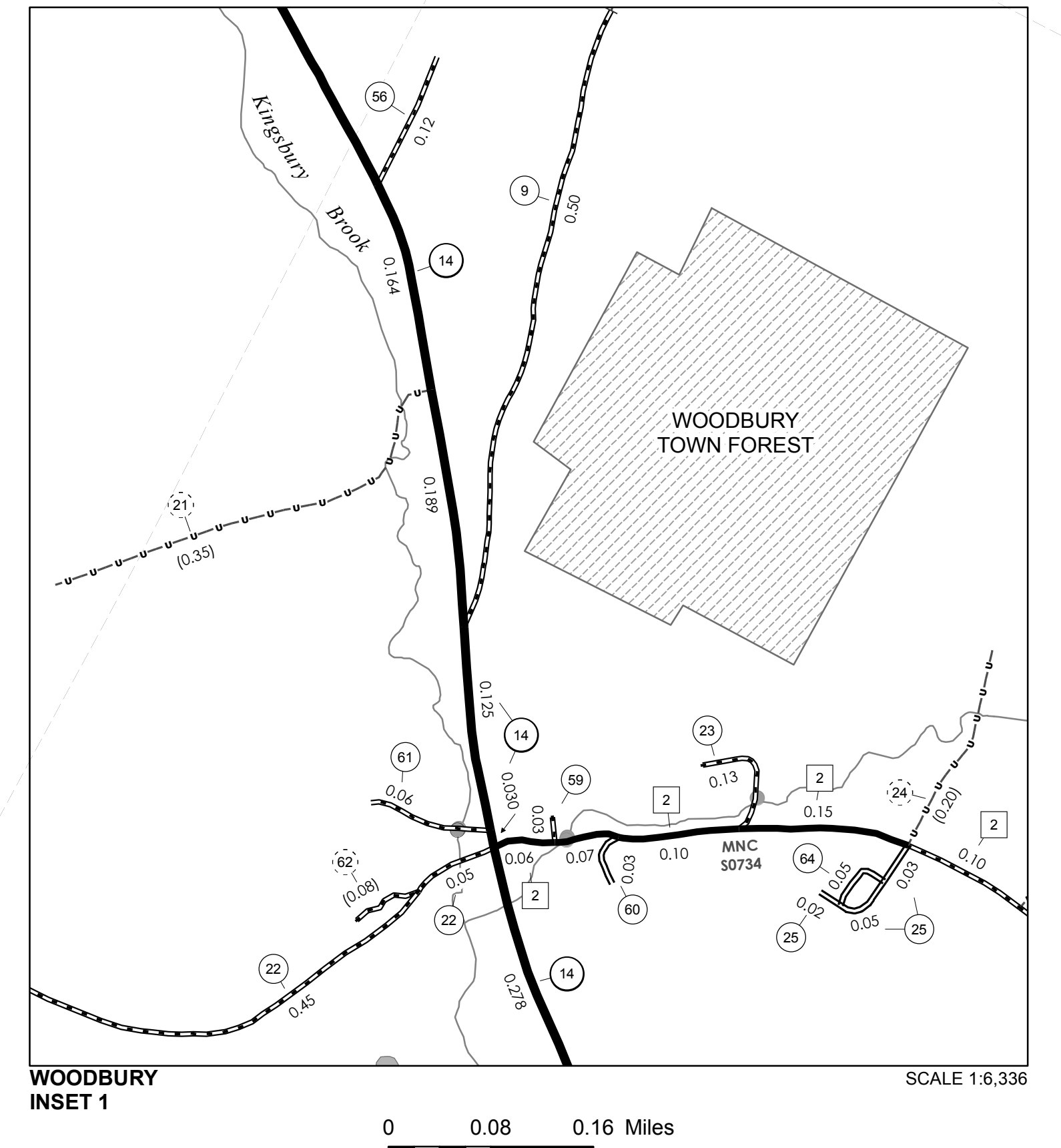
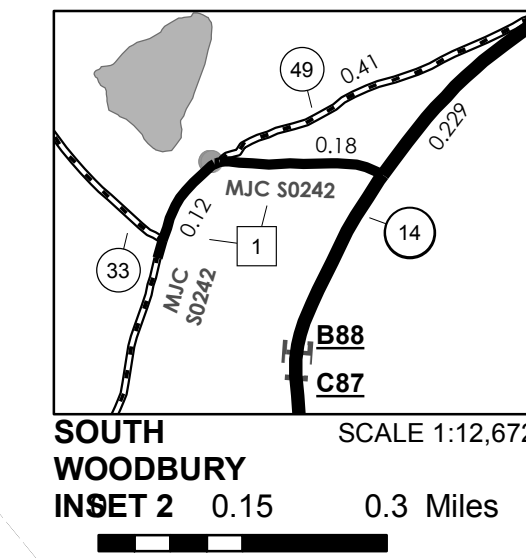
CLASS 2	1.250	
TH-1	3.800	
TH-2		
TOTAL CLASS 2	5.050	
CLASS 3		
TOTAL CLASS 3	31.82	
TOTAL TOWN	36.870	
STATE HIGHWAY		
VT-14	7.691	
TOTAL STATE HIGHWAY	7.691	
TOTAL STATE	7.691	

TOTAL, TRAVELED HIGHWAYS, FEB. 10, 2015: 44.561
(Excludes Class 4, Legal Trail, and Unidentified Corridor Mileage)

TOWN HWY. No.

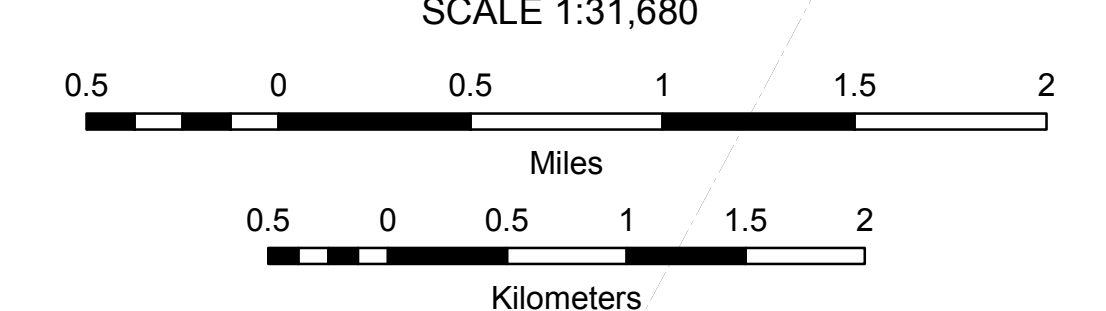
31	0.22
TOTAL	0.22

*The sections of the town highways listed above are legally Class 3, but have been deemed "Not Up To Standard" and are functionally Class 4 Town Highways



VERMONT
GENERAL HIGHWAY MAP
Town of Woodbury
WASHINGTON COUNTY

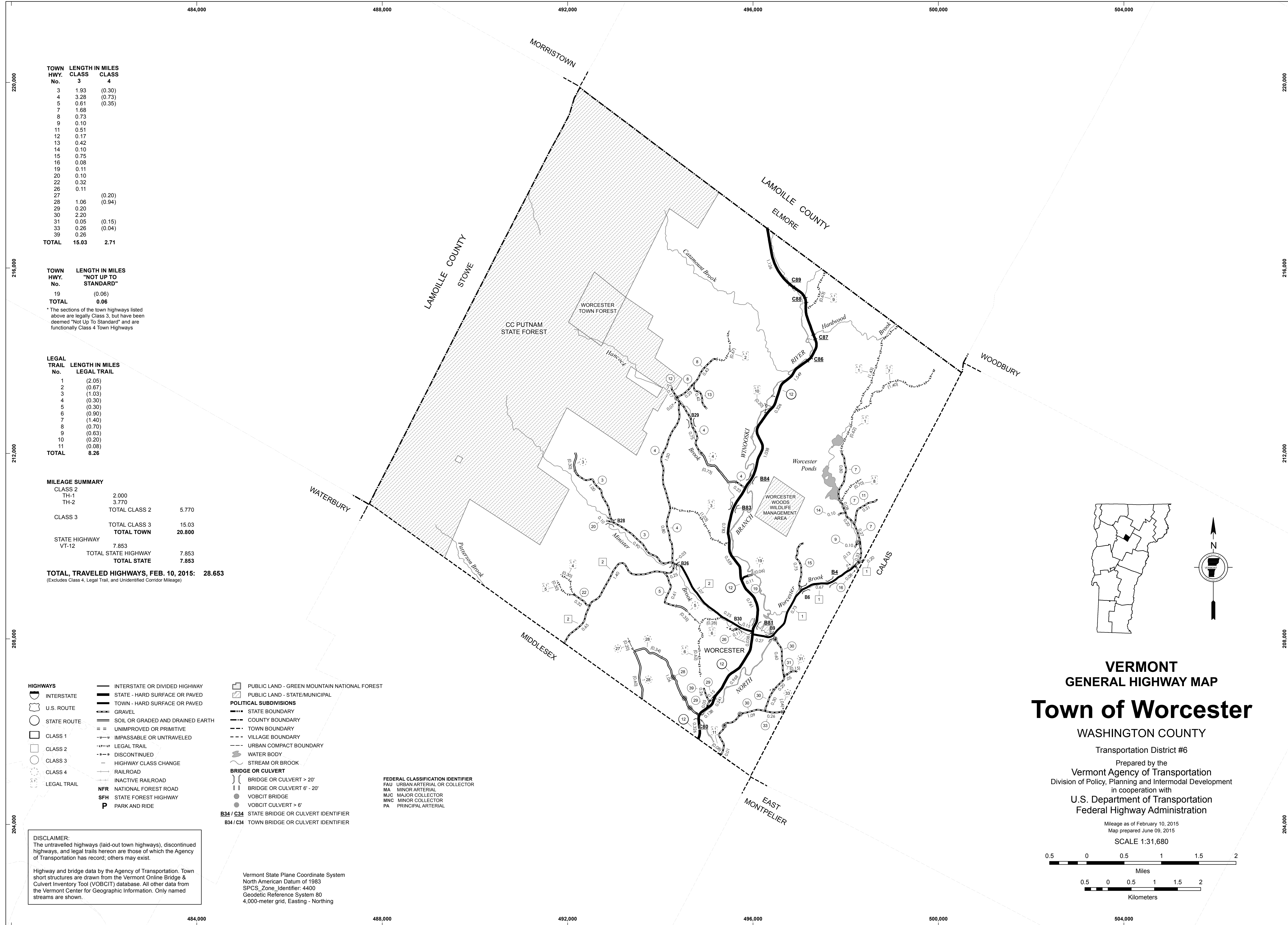
Transportation District #6
Prepared by the
Vermont Agency of Transportation
Division of Policy, Planning and Intermodal Development
in cooperation with
U.S. Department of Transportation
Federal Highway Administration



DISCLAIMER:
The untraveled highways (laid-out town highways), discontinued highways, and legal trails hereon are those of which the Agency of Transportation has record; others may exist.

Highway and bridge data by the Agency of Transportation. Town short structures are drawn from the Vermont Online Bridge & Culvert Inventory Tool (VOBCIT) database. All other data from the Vermont Center for Geographic Information. Only named streams are shown.

Vermont State Plane Coordinate System
North American Datum of 1983
SPCS_Zone_Identifier: 4400
Geodetic Reference System 80
4,000-meter grid, Easting - Northing



TOWN HWY. No.	LENGTH IN MILES	
	CLASS 3	CLASS 4
3	1.93	(0.30)
4	3.28	(0.73)
5	0.61	(0.35)
7	1.68	
8	0.73	
9	0.10	
11	0.51	
12	0.17	
13	0.42	
14	0.10	
15	0.75	
16	0.08	
19	0.11	
20	0.10	
22	0.32	
26	0.11	
27		(0.20)
28	1.06	(0.94)
29	0.20	
30	2.20	
31	0.05	(0.15)
33	0.26	(0.04)
39	0.26	
TOTAL	15.03	2.71

TOWN HWY. No.	LENGTH IN MILES "NOT UP TO STANDARD"
19	(0.06)
TOTAL	0.06

* The sections of the town highways listed above are legally Class 3, but have been deemed "Not Up To Standard" and are functionally Class 4 Town Highways

LEGAL TRAIL No.	LENGTH IN MILES LEGAL TRAIL
1	(2.05)
2	(0.67)
3	(1.03)
4	(0.30)
5	(0.30)
6	(0.90)
7	(1.40)
8	(0.70)
9	(0.63)
10	(0.20)
11	(0.08)
TOTAL	8.26

MILEAGE SUMMARY		
CLASS 2		
TH-1	2.000	
TH-2	3.770	
TOTAL CLASS 2	5.770	
CLASS 3		
TOTAL CLASS 3	15.03	
TOTAL TOWN	20.800	
STATE HIGHWAY		
VT-12	7.853	
TOTAL STATE HIGHWAY	7.853	
TOTAL STATE	7.853	

TOTAL, TRAVELED HIGHWAYS, FEB. 10, 2015: 28.653
(Excludes Class 4, Legal Trail, and Unidentified Corridor Mileage)

- HIGHWAYS**
- INTERSTATE
 - U.S. ROUTE
 - STATE ROUTE
 - CLASS 1
 - CLASS 2
 - CLASS 3
 - CLASS 4
 - LEGAL TRAIL
- INTERSTATE OR DIVIDED HIGHWAY
STATE - HARD SURFACE OR PAVED
TOWN - HARD SURFACE OR PAVED
GRAVEL
SOIL OR GRADED AND DRAINED EARTH
UNIMPROVED OR PRIMITIVE
IMPASSABLE OR UNTRAVELED
LEGAL TRAIL
DISCONTINUED
HIGHWAY CLASS CHANGE
RAILROAD
INACTIVE RAILROAD
NFR NATIONAL FOREST ROAD
SFH STATE FOREST HIGHWAY
P PARK AND RIDE

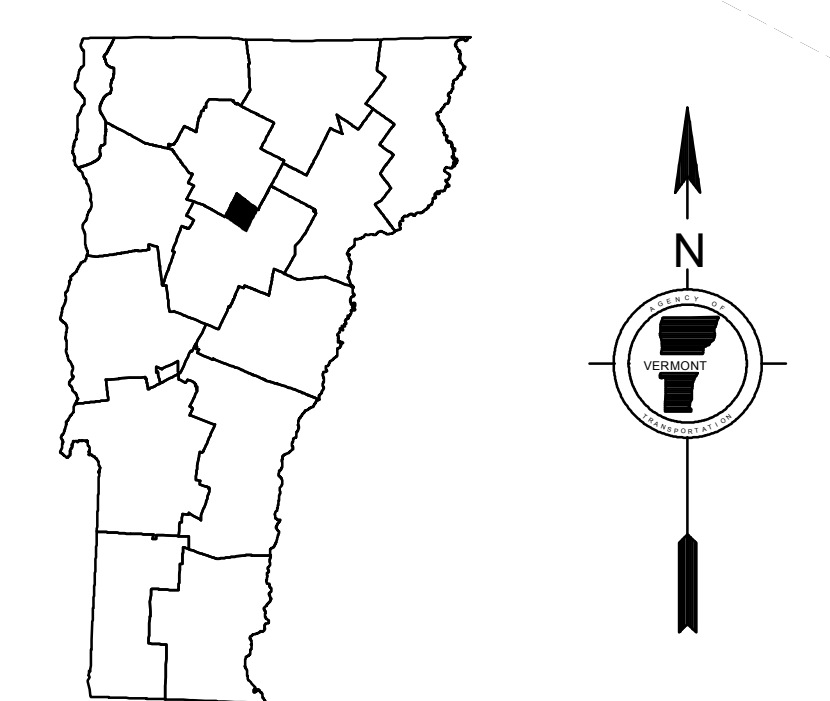
- PUBLIC LAND - GREEN MOUNTAIN NATIONAL FOREST
PUBLIC LAND - STATE/MUNICIPAL
- POLITICAL SUBDIVISIONS**
- STATE BOUNDARY
 - COUNTY BOUNDARY
 - TOWN BOUNDARY
 - VILLAGE BOUNDARY
 - URBAN COMPACT BOUNDARY
 - WATER BODY
 - STREAM OR BROOK
- BRIDGE OR CULVERT**
- BRIDGE OR CULVERT > 20'
 - BRIDGE OR CULVERT 6' - 20'
 - VOBCIT BRIDGE
 - VOBCIT CULVERT > 6'
 - B34 / C34 STATE BRIDGE OR CULVERT IDENTIFIER
 - B34 / C34 TOWN BRIDGE OR CULVERT IDENTIFIER

- FEDERAL CLASSIFICATION IDENTIFIER**
- FAU URBAN ARTERIAL OR COLLECTOR
 - MA MINOR ARTERIAL
 - MJC MAJOR COLLECTOR
 - MNC MINOR COLLECTOR
 - PA PRINCIPAL ARTERIAL

DISCLAIMER:
The untraveled highways (laid-out town highways), discontinued highways, and legal trails hereon are those of which the Agency of Transportation has record; others may exist.

Highway and bridge data by the Agency of Transportation. Town short structures are drawn from the Vermont Online Bridge & Culvert Inventory Tool (VOBCIT) database. All other data from the Vermont Center for Geographic Information. Only named streams are shown.

Vermont State Plane Coordinate System
North American Datum of 1983
SPCS_Zone_Identifier: 4400
Geodetic Reference System 80
4,000-meter grid, Easting - Northing



**VERMONT
GENERAL HIGHWAY MAP
Town of Worcester**

WASHINGTON COUNTY
Transportation District #6
Prepared by the
Vermont Agency of Transportation
Division of Policy, Planning and Intermodal Development
in cooperation with
U.S. Department of Transportation
Federal Highway Administration

