

MILEAGE SUMMARY

CLASS 2	5.040
TH-1	1.400
TH-2	3.660
TH-3	1.800
TH-4	3.040
TH-5	0.120
TH-6	0.200
TH-7	0.340
TH-8	3.060
TH-9	4.850
TH-10	23.510
TOTAL CLASS 2	23.510
CLASS 3	58.46
TOTAL CLASS 3	58.46
TOTAL TOWN	81.970
STATE HIGHWAY	0.806
NSH-BSH	0.806
TOTAL STATE HIGHWAY	0.806
US HIGHWAY	9.939
US-5	9.939
TOTAL US HIGHWAY	9.939
TOTAL STATE	10.745
INTERSTATE	9.495
I-91	9.495
TOTAL INTERSTATE	9.495
INTERSTATE - Ramps	0.950
I-91	0.950
TOTAL INTERSTATE - Ramps	0.950
TOTAL INTERSTATE	10.445
TOTAL, TRAVELED HIGHWAYS, FEB. 10, 2015:	103.160
<small>(Excludes Class 4, Legal Trail, and Unidentified Corridor Mileage)</small>	

LEGAL TRAIL

LEGAL TRAIL No.	LENGTH IN MILES
1	0.02
2	(0.07)
TOTAL	0.09

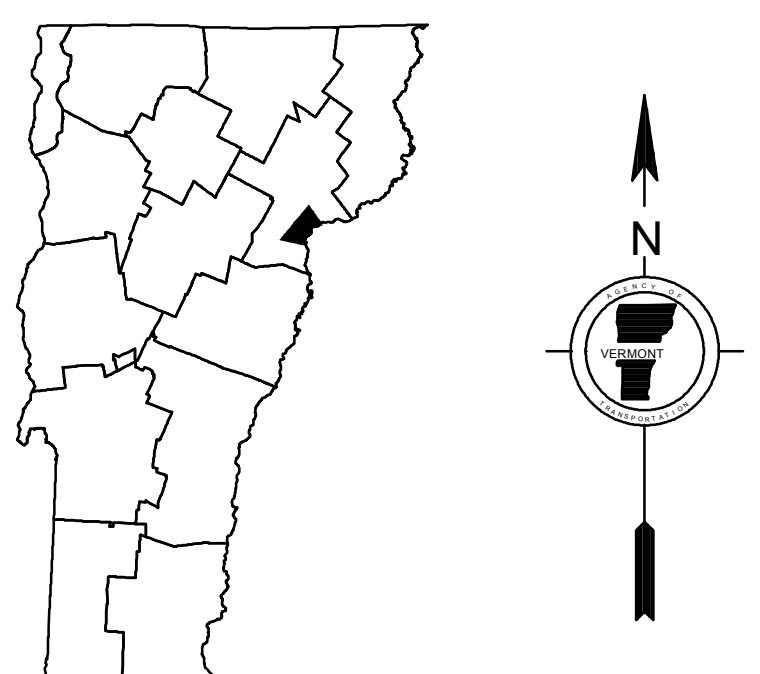
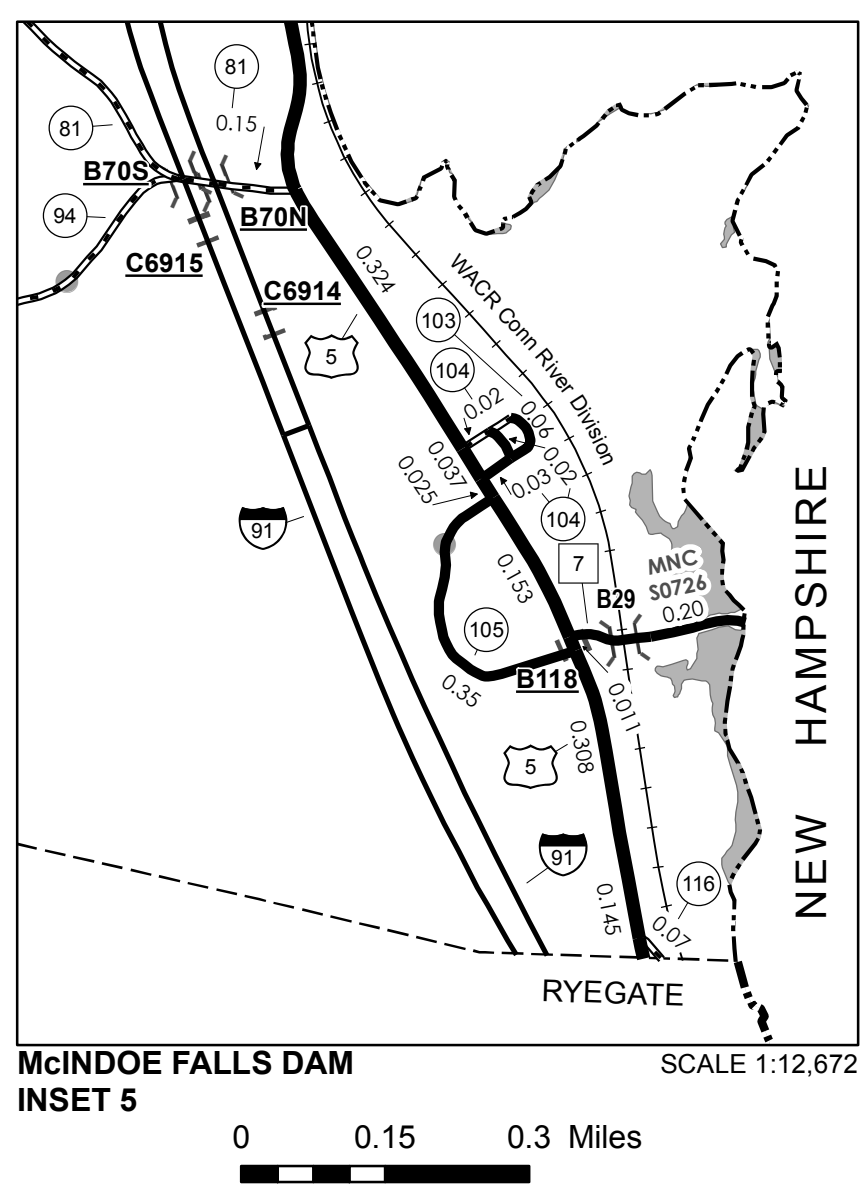
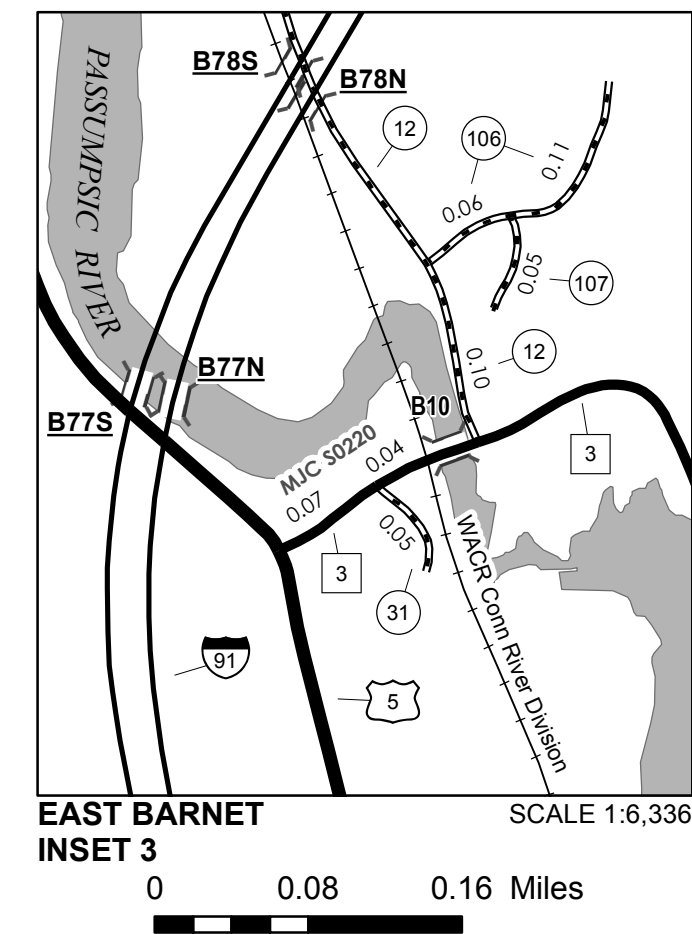
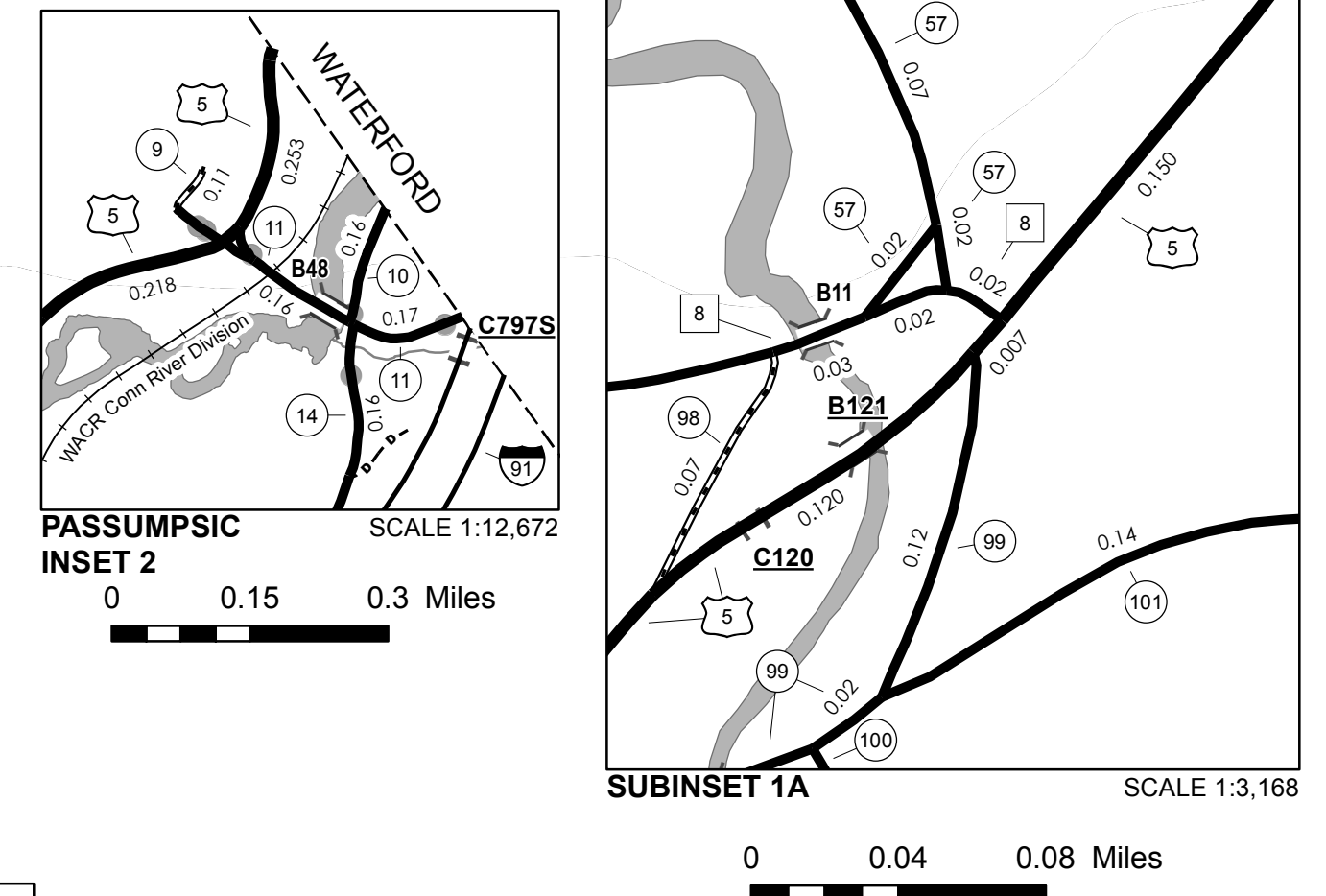
TOWN HWY. No.	LENGTH IN MILES CLASS 3	LENGTH IN MILES CLASS 4	TOWN HWY. No.	LENGTH IN MILES CLASS 3	LENGTH IN MILES CLASS 4	TOWN HWY. No.	LENGTH IN MILES CLASS 3	LENGTH IN MILES CLASS 4
8	1.86		46	1.65		84	0.15	
9	0.11		47	0.05	(0.40)	85	0.27	(0.40)
10	0.16		48	1.26	(0.45)	86	0.27	(0.63)
11	0.33		49	0.35	(0.30)	87	1.81	(0.05)
12	3.71		50	1.32		88	0.28	
14	0.87		51	1.60		89	0.19	
16	0.53	(1.51)	52	1.03		90	0.04	
17	0.35		54		(0.17)	91	0.44	(0.96)
18	0.13		55	0.39		92		(0.29)
19	1.53		56	0.42		93	1.11	
20		(0.06)	57	0.99		94	0.87	
21	0.30		58	0.10		96	0.12	
22	0.87		60	0.79		97	0.11	
23	2.20		61	1.24		98	0.07	
25	0.20		62	0.20		99	0.39	
26	1.73		63	1.27		100	0.10	
27	0.17		64	0.24		101	0.14	
28	0.20		65	1.17		102	0.07	
29	0.13		66	0.10		103	0.06	
30	1.07	(0.31)	67		(0.44)	104	0.07	
31	0.05		68		(0.14)	105	0.35	
32	0.45	(0.15)	69	0.16	(0.17)	106	0.17	
33		(1.28)	71	0.50		107	0.05	
34	2.49	(1.56)	72	0.08		108	0.30	
35		(0.05)	73	0.19		109	0.16	
36	0.06		74	1.10		112	0.10	
37	0.15	(0.11)	75	0.55		113		(0.13)
38		(0.75)	76	0.21		114	0.15	
39	0.42		77	0.40		115	0.15	
40	0.12		78	0.11		116	0.07	
41	0.08		79	2.43		117	0.09	
42	0.14		80	0.27		118	0.18	
43	1.05	(0.53)	81	4.93		119	0.21	
44	2.01		82	1.17		TOTAL	58.46	10.95
45	0.30		83		(0.11)			

Vermont State Plane Coordinate System
 North American Datum of 1983
 SPCS_Zone_Identifier: 4400
 Geodetic Reference System 80
 4,000-meter grid, Easting - Northing

- HIGHWAYS**
- INTERSTATE OR DIVIDED HIGHWAY
 - STATE - HARD SURFACE OR PAVED
 - TOWN - HARD SURFACE OR PAVED
 - GRAVEL
 - SOIL OR GRADED AND DRAINED EARTH
 - UNIMPROVED OR PRIMITIVE
 - IMPASSABLE OR UNTRAVELED
 - LEGAL TRAIL
 - DISCONTINUED
 - HIGHWAY CLASS CHANGE
 - RAILROAD
 - INACTIVE RAILROAD
 - NFR NATIONAL FOREST ROAD
 - SFH STATE FOREST HIGHWAY
 - P PARK AND RIDE
- POLITICAL SUBDIVISIONS**
- STATE BOUNDARY
 - COUNTY BOUNDARY
 - TOWN BOUNDARY
 - VILLAGE BOUNDARY
 - URBAN COMPACT BOUNDARY
 - WATER BODY
 - STREAM OR BROOK
- BRIDGE OR CULVERT**
- BRIDGE OR CULVERT > 20'
 - BRIDGE OR CULVERT 6' - 20'
 - VOBCIT BRIDGE
 - VOBCIT CULVERT > 6'
 - STATE BRIDGE OR CULVERT IDENTIFIER
 - TOWN BRIDGE OR CULVERT IDENTIFIER
- FEDERAL CLASSIFICATION IDENTIFIER**
- FAU URBAN ARTERIAL OR COLLECTOR
 - MA MINOR ARTERIAL
 - MJC MAJOR COLLECTOR
 - MNC MINOR COLLECTOR
 - PA PRINCIPAL ARTERIAL

DISCLAIMER:
 The untraveled highways (laid-out town highways), discontinued highways, and legal trails hereon are those of which the Agency of Transportation has record; others may exist.

Highway and bridge data by the Agency of Transportation. Town short structures are drawn from the Vermont Online Bridge & Culvert Inventory Tool (VOBCIT) database. All other data from the Vermont Center for Geographic Information. Only named streams are shown.



VERMONT
GENERAL HIGHWAY MAP
Town of Barnet
 CALEDONIA COUNTY
 Transportation District #7
 Prepared by the
 Vermont Agency of Transportation
 Division of Policy, Planning and Intermodal Development
 in cooperation with
 U.S. Department of Transportation
 Federal Highway Administration
 Mileage as of February 10, 2015
 Map prepared June 19, 2015
 SCALE 1:31,680

TOWN HWY. No.	LENGTH IN MILES		TOWN HWY. No.	LENGTH IN MILES	
	CLASS 3	CLASS 4		CLASS 3	CLASS 4
9	0.75	(0.92)	37		(0.79)
10		(0.30)	38		(0.40)
12		(0.10)	39	1.43	
13	2.82		40	0.02	
14	0.95		41	3.38	
15	2.90		42	1.85	
16	0.20		43	1.10	
17	1.25		44	1.71	
18	0.50		45	0.55	
19	1.98		46	1.70	
20		(0.32)	47		(0.40)
21		(0.06)	48	0.52	
22	0.65		49	0.20	
23		(0.62)	50	0.83	
24		(0.55)	51	0.35	(0.03)
25		(0.30)	52	0.07	(0.17)
26	0.93		53	0.05	
27		(0.25)	54	0.03	(0.12)
28	0.08		55	0.15	
29	2.24		57		(0.03)
30	0.07		58	1.47	
31	0.31		59	0.14	
32	0.43		60	0.15	
33	0.10		61	0.35	
34	0.20		62	0.09	
35	0.13		63	0.90	
36	0.16		64	0.15	
TOTAL			33.84	5.36	

MILEAGE SUMMARY

CLASS 2		
TH-1	2,380	
TH-2	4,950	
TH-3	1,400	
TH-4	1,240	
TH-5	3,410	
TH-6	1,100	
TH-7	1,950	
TH-8	1,030	
TOTAL CLASS 2	17,460	
CLASS 3		
TOTAL CLASS 3	33.84	
TOTAL TOWN	51,300	
STATE HIGHWAY		
VT-5A	0.657	
VT-114	5.013	
TOTAL STATE HIGHWAY	5,670	
US HIGHWAY		
US-5	4,320	
TOTAL US HIGHWAY	4,320	
TOTAL STATE	9,990	

TOTAL, TRAVELED HIGHWAYS, FEB. 10, 2015: 61,290
(Excludes Class 4, Legal Trail, and Unidentified Corridor Mileage)

LEGAL TRAIL

LEGAL TRAIL No.	LENGTH IN MILES	LEGAL TRAIL
1	0.50	
TOTAL	0.50	

HIGHWAYS

- INTERSTATE OR DIVIDED HIGHWAY
- STATE - HARD SURFACE OR PAVED
- TOWN - HARD SURFACE OR PAVED
- GRAVEL
- SOIL OR GRADED AND DRAINED EARTH
- UNIMPROVED OR PRIMITIVE
- IMPASSABLE OR UNTRAVELED
- LEGAL TRAIL
- DISCONTINUED
- HIGHWAY CLASS CHANGE
- RAILROAD
- INACTIVE RAILROAD
- NATIONAL FOREST ROAD
- STATE FOREST HIGHWAY
- PARK AND RIDE

POLITICAL SUBDIVISIONS

- STATE BOUNDARY
- COUNTY BOUNDARY
- TOWN BOUNDARY
- VILLAGE BOUNDARY
- URBAN COMPACT BOUNDARY
- WATER BODY
- STREAM OR BROOK
- BRIDGE OR CULVERT
- BRIDGE OR CULVERT > 20'
- BRIDGE OR CULVERT 6' - 20'
- VOBCIT BRIDGE
- VOBCIT CULVERT > 6'

FEDERAL CLASSIFICATION IDENTIFIER

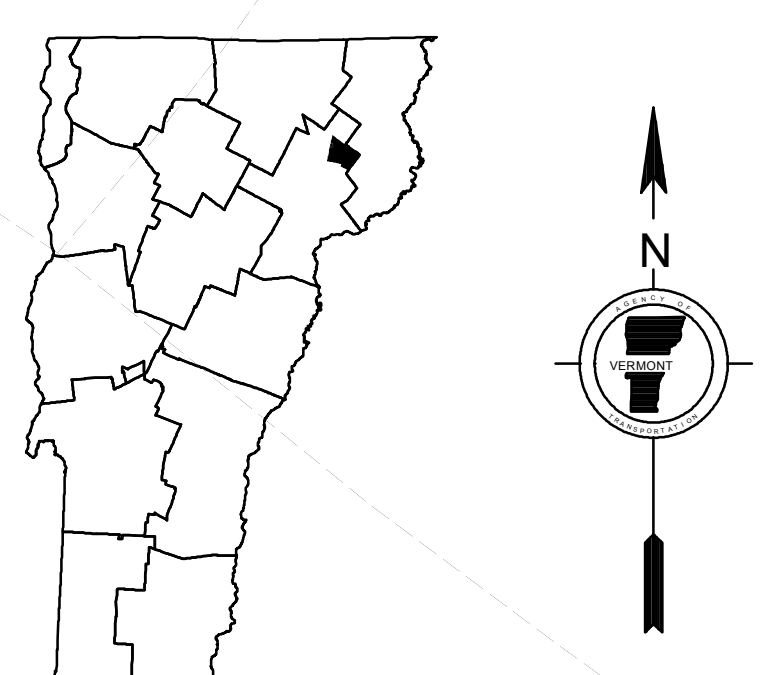
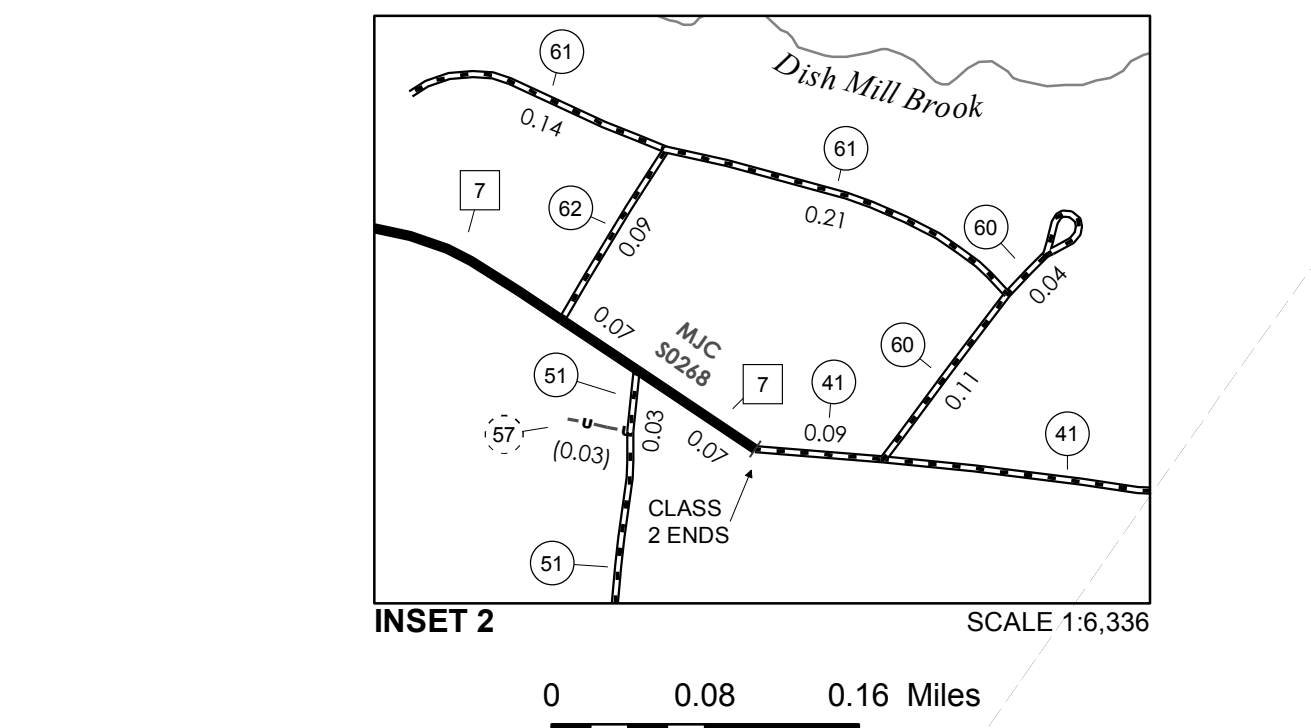
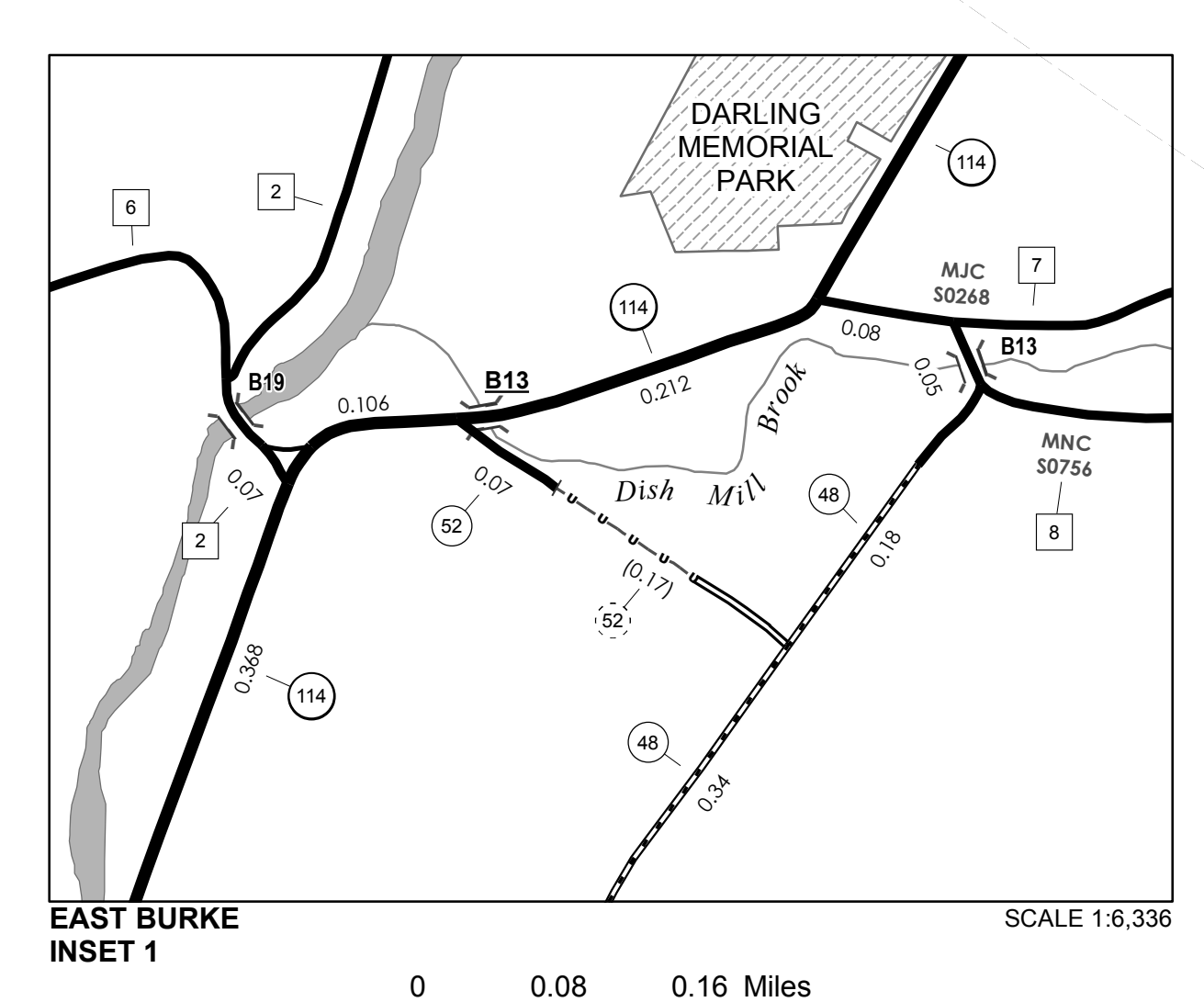
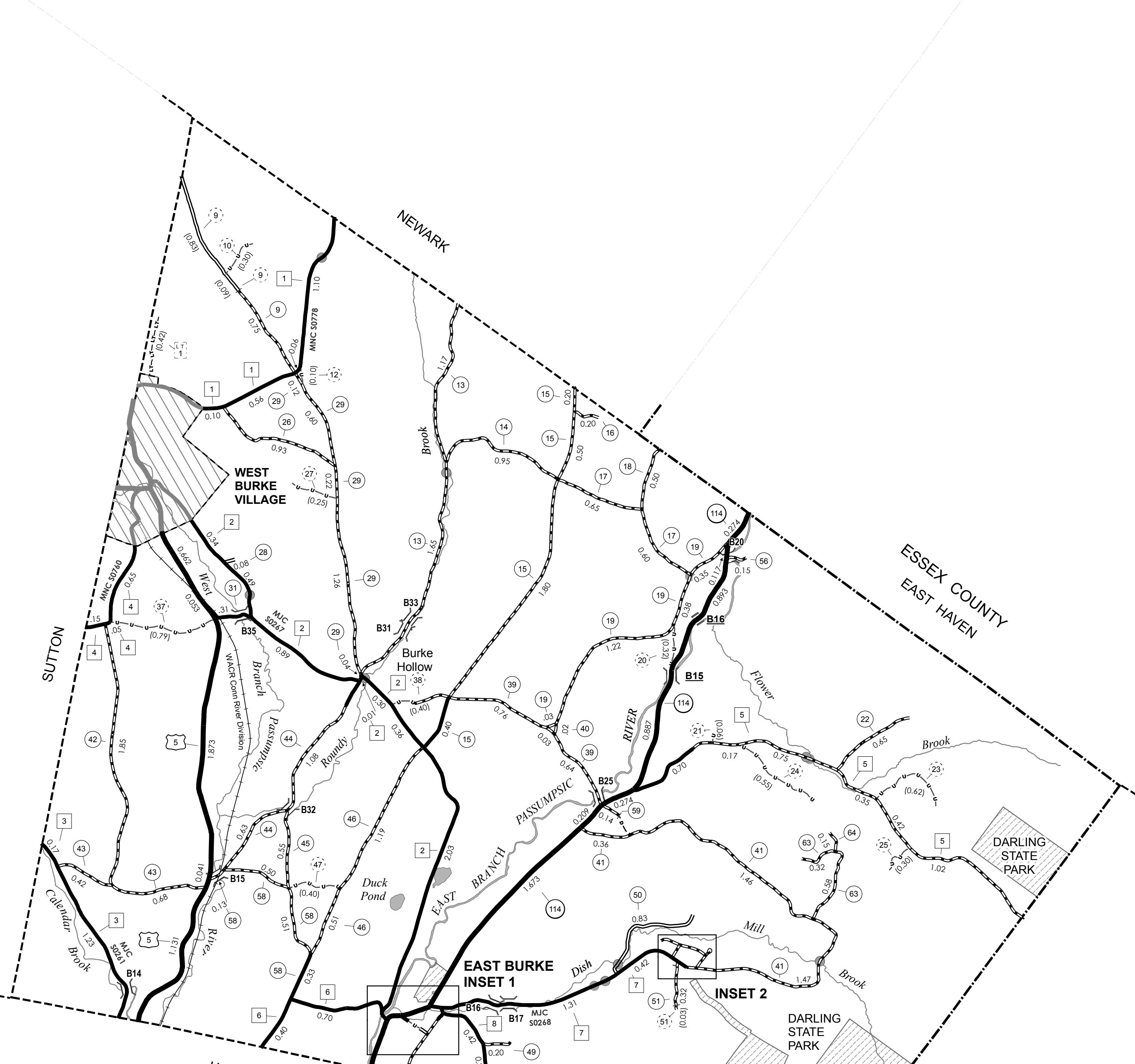
- FAU URBAN ARTERIAL OR COLLECTOR
- MA MINOR ARTERIAL
- MJC MAJOR COLLECTOR
- MNC MINOR COLLECTOR
- PA PRINCIPAL ARTERIAL

B34 / C34 STATE BRIDGE OR CULVERT IDENTIFIER
B34 / C34 TOWN BRIDGE OR CULVERT IDENTIFIER

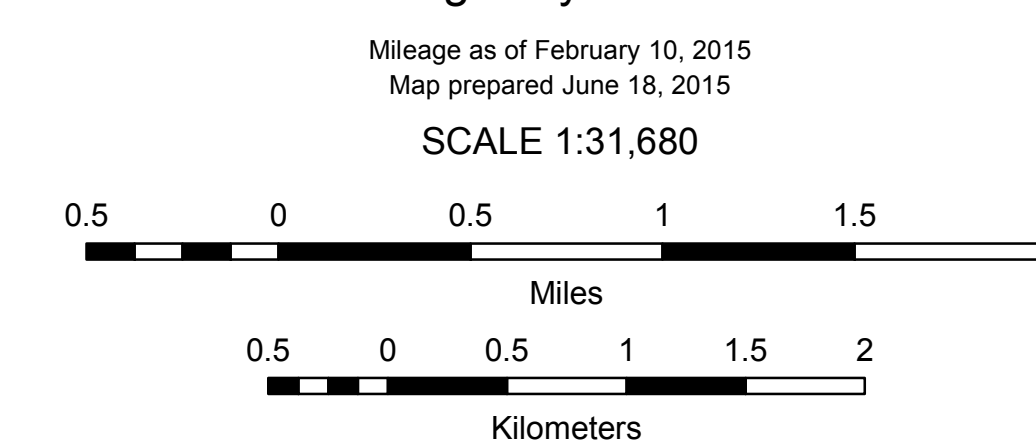
DISCLAIMER:
The untraveled highways (laid-out town highways), discontinued highways, and legal trails hereon are those of which the Agency of Transportation has record; others may exist.

Highway and bridge data by the Agency of Transportation. Town short structures are drawn from the Vermont Online Bridge & Culvert Inventory Tool (VOBCIT) database. All other data from the Vermont Center for Geographic Information. Only named streams are shown.

Vermont State Plane Coordinate System
North American Datum of 1983
SPCS_Zone_Identifier: 4400
Geodetic Reference System: 80
4,000-meter grid, Easting - Northing



VERMONT GENERAL HIGHWAY MAP
Town of Burke
CALEDONIA COUNTY
Transportation District #7
Prepared by the Vermont Agency of Transportation
Division of Policy, Planning and Intermodal Development
in cooperation with
U.S. Department of Transportation
Federal Highway Administration

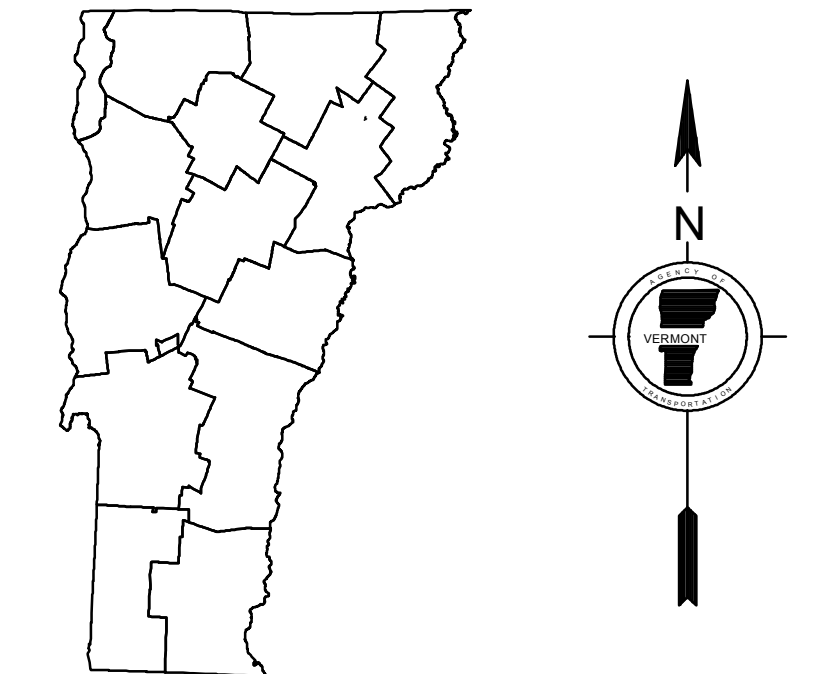
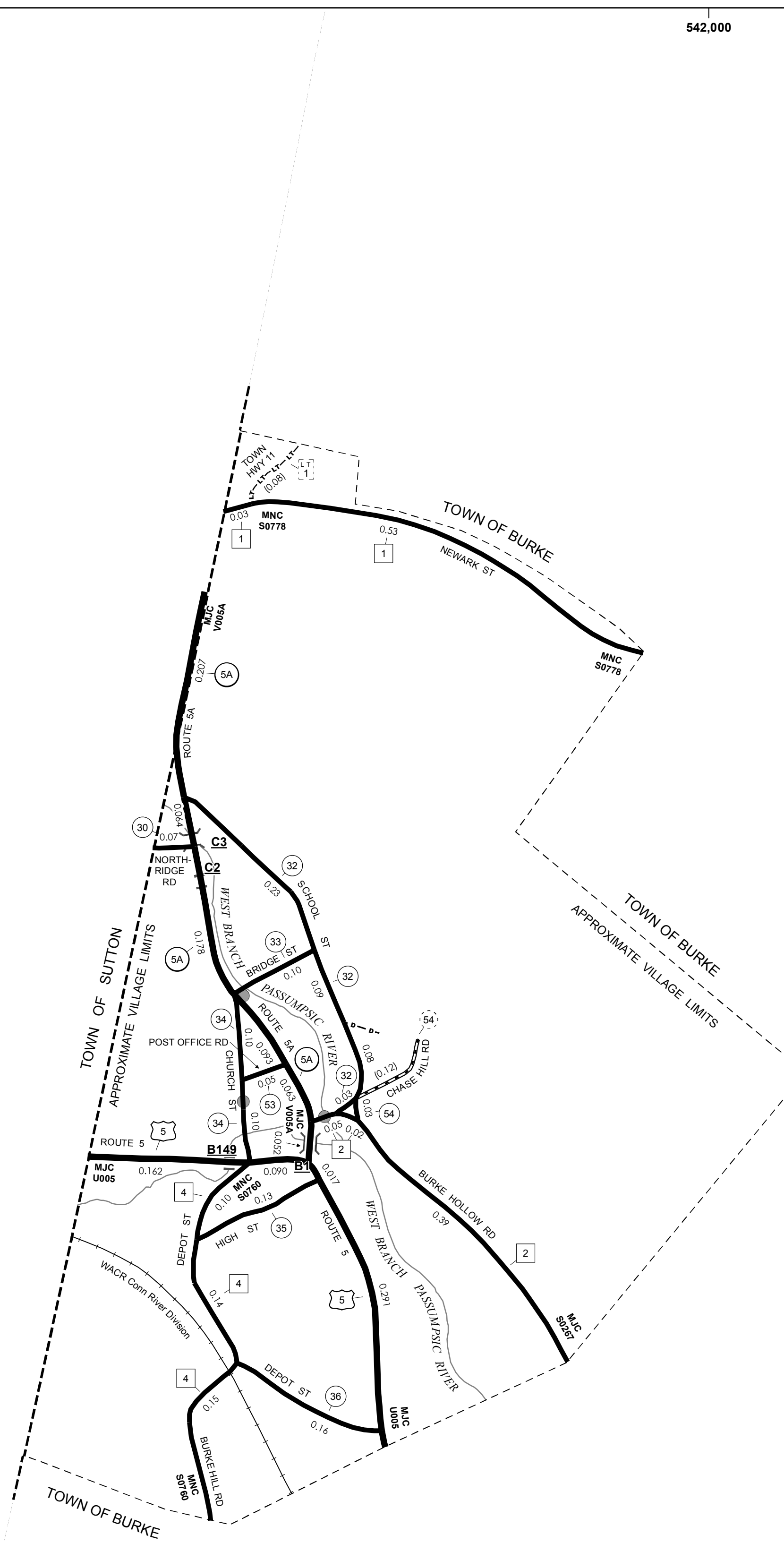


TOWN HWY No.	LENGTH IN MILES CLASS 3	CLASS 4	TOWN ROAD NAME
30	0.07		NORTHRIDGE RD
32	0.43		SCHOOL ST
33	0.10		BRIDGE ST
34	0.20		CHURCH ST
35	0.13		HIGH ST
36	0.16		DEPOT ST
53	0.05		POST OFFICE RD
54	0.03		TH 54
54		(0.12)	CHASE HILL RD
TOTAL	1.17	0.12	

LEGAL TRAIL No.	LENGTH IN MILES LEGAL TRAIL
1	(0.08)
TOTAL	0.08

MILEAGE SUMMARY		
CLASS 2		
TH-1	0.560	
TH-2	0.460	
TH-4	0.390	
TOTAL CLASS 2	1.410	
CLASS 3		
TOTAL CLASS 3	1.17	
TOTAL TOWN	2.580	
STATE HIGHWAY		
VT-5A	0.657	
TOTAL STATE HIGHWAY	0.657	
US HIGHWAY		
US-5	0.560	
TOTAL US HIGHWAY	0.560	
TOTAL STATE	1.217	

TOTAL, TRAVELED HIGHWAYS, FEB. 10, 2015: 3.797
 (Excludes Class 4, Legal Trail, and Unidentified Corridor Mileage)

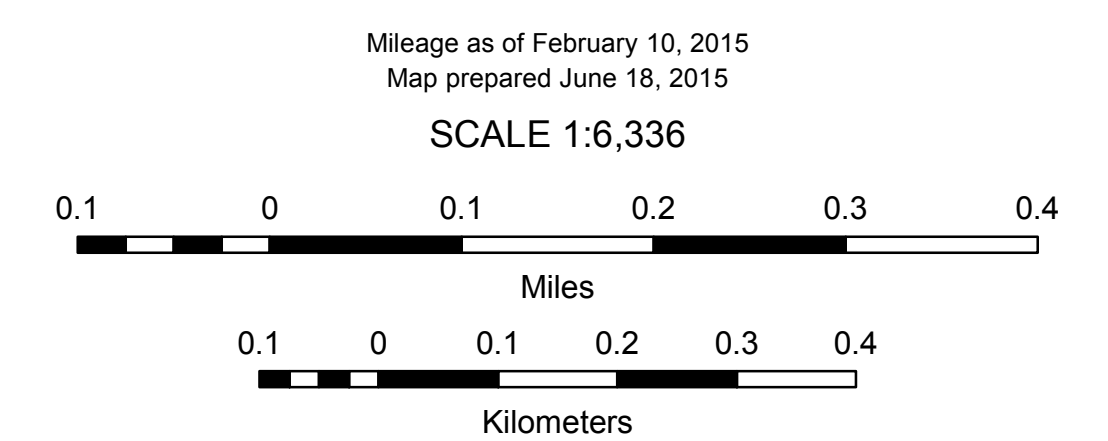


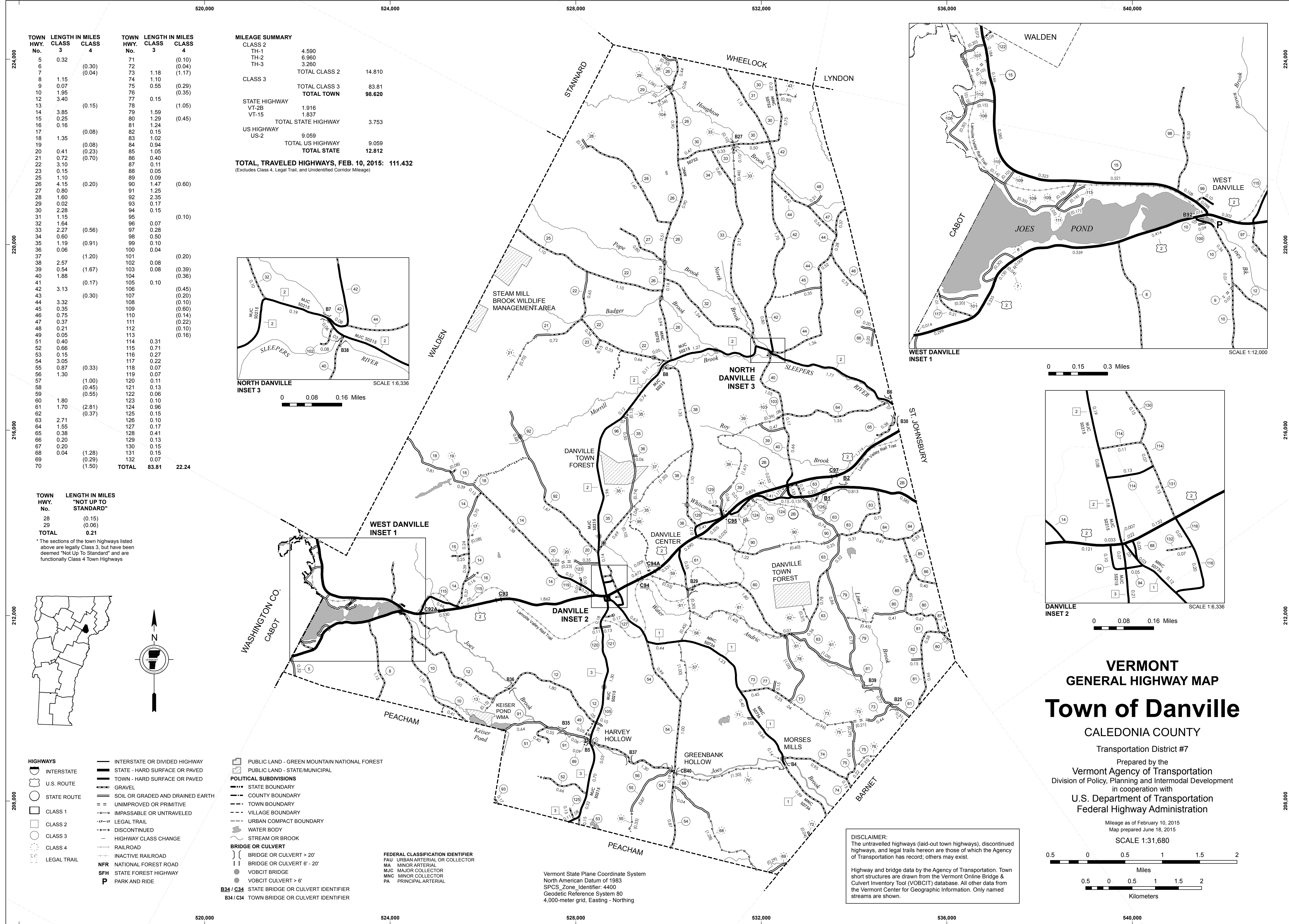
- HIGHWAYS**
- INTERSTATE
- U.S. ROUTE
- STATE ROUTE
- CLASS 1
- CLASS 2
- CLASS 3
- CLASS 4
- LEGAL TRAIL
- INTERSTATE OR DIVIDED HIGHWAY
- STATE - HARD SURFACE OR PAVED
- TOWN - HARD SURFACE OR PAVED
- GRAVEL
- SOIL OR GRADED AND DRAINED EARTH
- UNIMPROVED OR PRIMITIVE
- IMPASSABLE OR UNTRAVELED
- LEGAL TRAIL
- DISCONTINUED
- HIGHWAY CLASS CHANGE
- RAILROAD
- INACTIVE RAILROAD
- NATIONAL FOREST ROAD
- STATE FOREST HIGHWAY
- PARK AND RIDE
- PUBLIC LAND - GREEN MOUNTAIN NATIONAL FOREST
- PUBLIC LAND - STATE/MUNICIPAL
- POLITICAL SUBDIVISIONS**
- STATE BOUNDARY
- COUNTY BOUNDARY
- TOWN BOUNDARY
- VILLAGE BOUNDARY
- URBAN COMPACT BOUNDARY
- WATER BODY
- STREAM OR BROOK
- BRIDGE OR CULVERT**
- BRIDGE OR CULVERT > 20'
- BRIDGE OR CULVERT 6' - 20'
- VOBCIT BRIDGE
- VOBCIT CULVERT > 6'
- FEDERAL CLASSIFICATION IDENTIFIER**
- FAU URBAN ARTERIAL OR COLLECTOR
- MA MINOR ARTERIAL
- MJC MAJOR COLLECTOR
- MNC MINOR COLLECTOR
- PA PRINCIPAL ARTERIAL
- B34 / C34 STATE BRIDGE OR CULVERT IDENTIFIER**
- B34 / C34 TOWN BRIDGE OR CULVERT IDENTIFIER**

DISCLAIMER:
 The untraveled highways (laid-out town highways), discontinued highways, and legal trails hereon are those of which the Agency of Transportation has record; others may exist.
 Highway and bridge data by the Agency of Transportation. Town short structures are drawn from the Vermont Online Bridge & Culvert Inventory Tool (VOBCIT) database. All other data from the Vermont Center for Geographic Information. Only named streams are shown.

Vermont State Plane Coordinate System
 North American Datum of 1983
 SPCS_Zone_Identifier: 4400
 Geodetic Reference System 80
 2,000-meter grid, Easting - Northing

VERMONT
GENERAL HIGHWAY MAP
Village of West Burke
 CALEDONIA COUNTY
 Transportation District #7
 Prepared by the
 Vermont Agency of Transportation
 Division of Policy, Planning and Intermodal Development
 in cooperation with
 U.S. Department of Transportation
 Federal Highway Administration





MILEAGE SUMMARY

CLASS 2	4.590		
TH-1	6.960		
TH-2	3.260		
TH-3			
TOTAL CLASS 2	14.810		
CLASS 3			
TOTAL CLASS 3	83.81		
TOTAL TOWN	98.620		
STATE HIGHWAY			
VT-2B	1.916		
VT-15	1.837		
TOTAL STATE HIGHWAY	3.753		
US HIGHWAY			
US-2	9.059		
TOTAL US HIGHWAY	9.059		
TOTAL STATE	12.812		

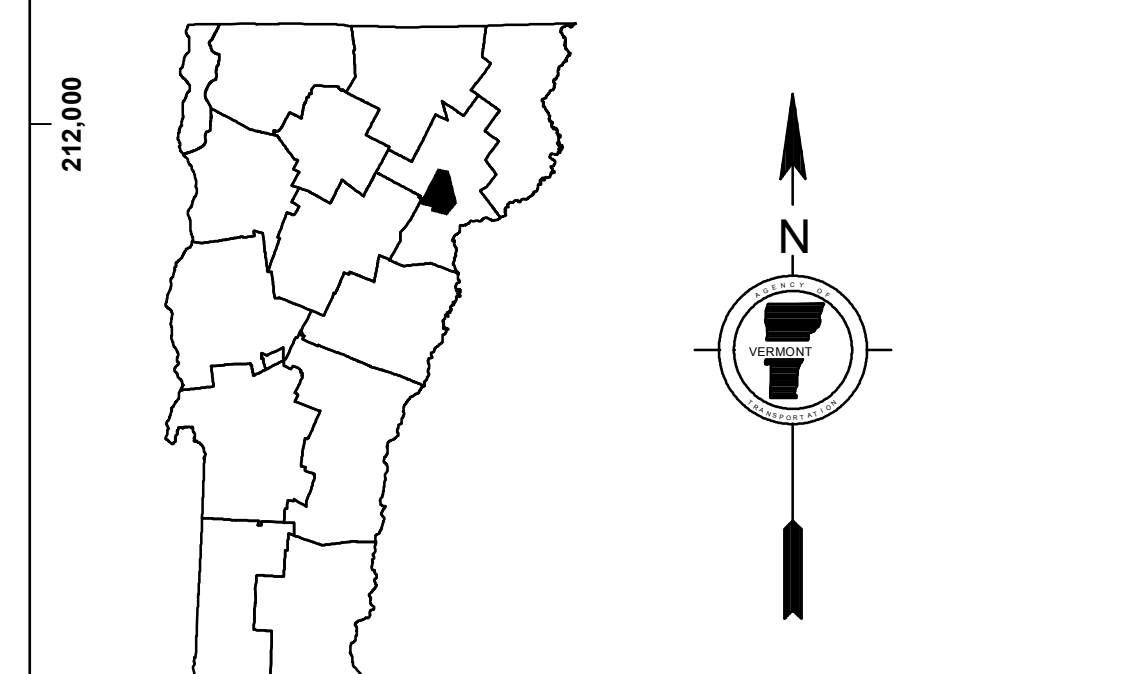
TOTAL, TRAVELED HIGHWAYS, FEB. 10, 2015: 111.432
 (Excludes Class 4, Legal Trail, and Undeveloped Corridor Mileage)

TOWN HWY. No.	LENGTH IN MILES CLASS 3	LENGTH IN MILES CLASS 4	TOWN HWY. No.	LENGTH IN MILES CLASS 3	LENGTH IN MILES CLASS 4
5	0.32		71		(0.10)
6		(0.30)	72	1.18	(0.04)
7		(0.04)	73	1.10	(1.17)
8	1.15		74	0.55	
9	0.07		75	0.15	
10	1.95		76		(0.35)
12	3.40		77		
13		(0.15)	78		(1.05)
14	3.85		79	1.59	
15	0.25		80	1.29	(0.45)
16	0.16		81	1.24	
17		(0.08)	82	0.15	
18	1.35		83	1.02	
19		(0.08)	84	0.94	
20	0.41	(0.23)	85	1.05	
21	0.72	(0.70)	86	0.40	
22	3.10		87	0.11	
23	0.15		88	0.05	
33	2.27	(0.56)	89	0.09	
34	0.60		90	1.47	(0.60)
35	1.19	(0.91)	91	1.25	
36	0.06		92	2.35	
37		(1.20)	93	0.17	
38	2.57		94	0.15	
39	0.54	(1.67)	95	0.07	(0.10)
40	1.88		96	0.28	
41		(0.17)	97	0.50	
42	3.13	(0.30)	98	0.10	
43			99	0.04	
44	3.32		100		(0.20)
45	0.35		101	0.08	
46	0.75		102	0.08	(0.39)
47	0.37		103	0.08	(0.36)
48	0.21		104		
49	0.05		105	0.10	
51	0.40		106		(0.45)
52	0.66		107		(0.20)
53	0.15		108		(0.10)
54	3.05		109		(0.60)
55	0.87	(0.33)	110		(0.14)
56			111		(0.22)
57	1.30	(1.00)	112		(0.10)
58		(0.45)	113		(0.16)
59		(0.55)	114	0.31	
60	1.80		115	0.71	
61	1.70	(2.81)	116	0.27	
62		(0.37)	117	0.22	
63	2.71		118	0.07	
64	1.55		119	0.07	
65	0.38		120	0.11	
66	0.20		121	0.13	
67	0.20		122	0.06	
68	0.04	(1.28)	123	0.10	
69		(0.29)	124	0.96	
70		(1.50)	125	0.15	
			126	0.10	
			127	0.17	
			128	0.41	
			129	0.13	
			130	0.15	
			131	0.15	
			132	0.07	
			133	0.07	
			134	0.10	
			135	0.15	
			136	0.10	
			137	0.17	
			138	0.41	
			139	0.13	
			140	0.15	
			141	0.15	
			142	0.07	
			143	0.07	
			144	0.10	
			145	0.12	
			146	0.07	
			147	0.07	
			148	0.10	
			149	0.10	
			150	0.07	
			151	0.07	
			152	0.07	
			153	0.07	
			154	0.07	
			155	0.07	
			156	0.07	
			157	0.07	
			158	0.07	
			159	0.07	
			160	0.07	
			161	0.07	
			162	0.07	
			163	0.07	
			164	0.07	
			165	0.07	
			166	0.07	
			167	0.07	
			168	0.07	
			169	0.07	
			170	0.07	
			171	0.07	
			172	0.07	
			173	0.07	
			174	0.07	
			175	0.07	
			176	0.07	
			177	0.07	
			178	0.07	
			179	0.07	
			180	0.07	
			181	0.07	
			182	0.07	
			183	0.07	
			184	0.07	
			185	0.07	
			186	0.07	
			187	0.07	
			188	0.07	
			189	0.07	
			190	0.07	
			191	0.07	
			192	0.07	
			193	0.07	
			194	0.07	
			195	0.07	
			196	0.07	
			197	0.07	
			198	0.07	
			199	0.07	
			200	0.07	
			201	0.07	
			202	0.07	
			203	0.07	
			204	0.07	
			205	0.07	
			206	0.07	
			207	0.07	
			208	0.07	
			209	0.07	
			210	0.07	
			211	0.07	
			212	0.07	
			213	0.07	
			214	0.07	
			215	0.07	
			216	0.07	
			217	0.07	
			218	0.07	
			219	0.07	
			220	0.07	
			221	0.07	
			222	0.07	
			223	0.07	
			224	0.07	

TOWN HWY. No. **LENGTH IN MILES "NOT UP TO STANDARD"**

28	(0.15)
29	(0.06)
TOTAL	0.21

* The sections of the town highways listed above are legally Class 3, but have been deemed "Not Up To Standard" and are functionally Class 4 Town Highways



- HIGHWAYS**
- INTERSTATE OR DIVIDED HIGHWAY
 - INTERSTATE
 - U.S. ROUTE
 - STATE ROUTE
 - CLASS 1
 - CLASS 2
 - CLASS 3
 - CLASS 4
 - LEGAL TRAIL
- POLITICAL SUBDIVISIONS**
- STATE BOUNDARY
 - COUNTY BOUNDARY
 - TOWN BOUNDARY
 - VILLAGE BOUNDARY
 - URBAN COMPACT BOUNDARY
 - WATER BODY
 - STREAM OR BROOK
- BRIDGE OR CULVERT**
- BRIDGE OR CULVERT > 20'
 - BRIDGE OR CULVERT 6' - 20'
 - VOBCIT BRIDGE
 - VOBCIT CULVERT > 6'
- FEDERAL CLASSIFICATION IDENTIFIER**
- FAU URBAN ARTERIAL OR COLLECTOR
 - MA MINOR ARTERIAL
 - MJC MAJOR COLLECTOR
 - MNC MINOR COLLECTOR
 - PA PRINCIPAL ARTERIAL
- Other Symbols:**
- NFR NATIONAL FOREST ROAD
 - SFH STATE FOREST HIGHWAY
 - P PARK AND RIDE
 - PUBLIC LAND - GREEN MOUNTAIN NATIONAL FOREST
 - PUBLIC LAND - STATE/MUNICIPAL

MILEAGE SUMMARY

CLASS 2			
TH-1	2.250		
TH-2	2.540		
TH-3	2.080		
TOTAL CLASS 2	6.870		
CLASS 3			
TOTAL CLASS 3	24.12		
TOTAL TOWN	30.990		
STATE HIGHWAY			
VT-232	7.182		
TOTAL STATE HIGHWAY	7.182		
US HIGHWAY			
US-302	7.904		
TOTAL US HIGHWAY	7.904		
TOTAL STATE	15.086		

TOTAL, TRAVELED HIGHWAYS, FEB. 10, 2015: 46.076
(Excludes Class 4, Legal Trail, and Unidentified Corridor Mileage)

TOWN HWY. No.

TOWN HWY. No.	LENGTH IN MILES CLASS 3	LENGTH IN MILES CLASS 4
4	3.20	
5	2.25	(2.40)
6		(0.79)
7	0.93	(0.78)
8		(1.25)
9	0.25	
10	0.14	
11	0.08	
12		(0.38)
13	2.20	
14	0.42	
15	0.15	
17	0.22	(0.07)
18	0.35	
19	1.01	
20	0.60	
21	0.42	
22	0.15	
23		(0.35)
24	1.58	
25		(0.28)
26	0.15	(0.57)
27	0.58	(0.72)
28	0.14	(0.05)
29	0.12	
30	0.22	
31	0.45	
32	0.52	(0.17)
33		(0.88)
34	0.20	
35	1.81	
36		(0.52)
37	0.75	
38	0.30	
39		(0.05)
40	0.10	
41	0.71	(0.10)
42		(0.36)
43	0.11	(0.09)
44	0.63	
45		(0.08)
46	0.13	
47	0.12	(0.03)
48	0.25	
49	0.12	
50	0.10	
51	0.36	
52		(0.13)
53	0.32	
54	0.10	
55	0.12	
56	0.07	
57	0.09	
58	0.54	
59	0.09	
60	0.30	
61	0.14	
62	0.15	
63	0.10	
64		(0.58)
65	0.28	
TOTAL	24.12	10.63

TOWN HWY. No.

TOWN HWY. No.	LENGTH IN MILES "NOT UP TO STANDARD"
50	(0.03)
59	(0.07)
TOTAL	0.10

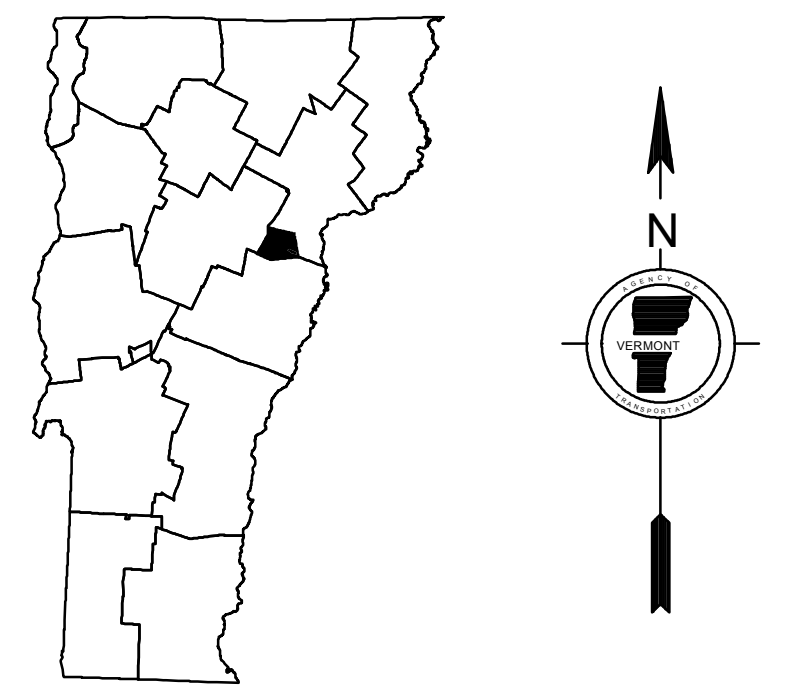
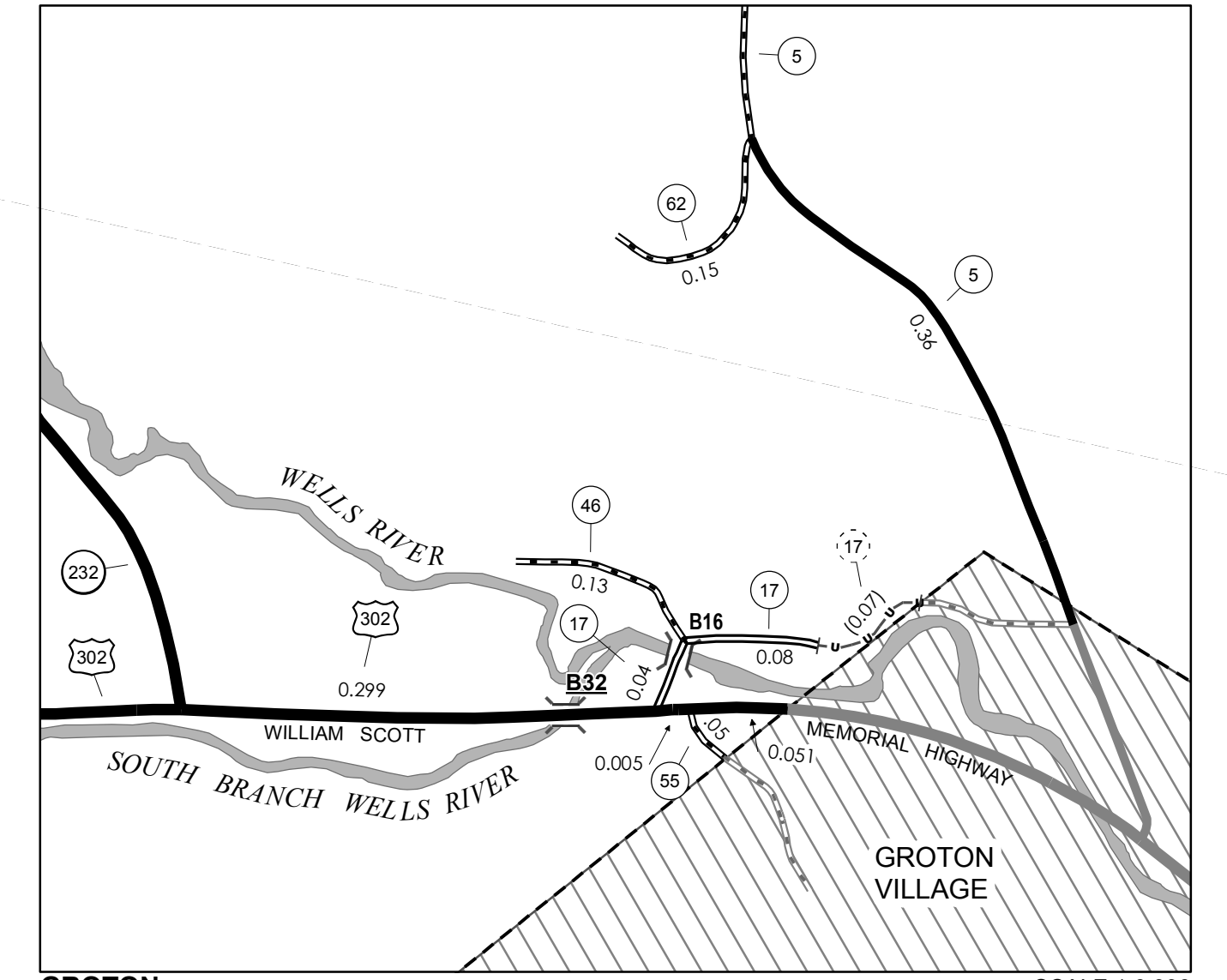
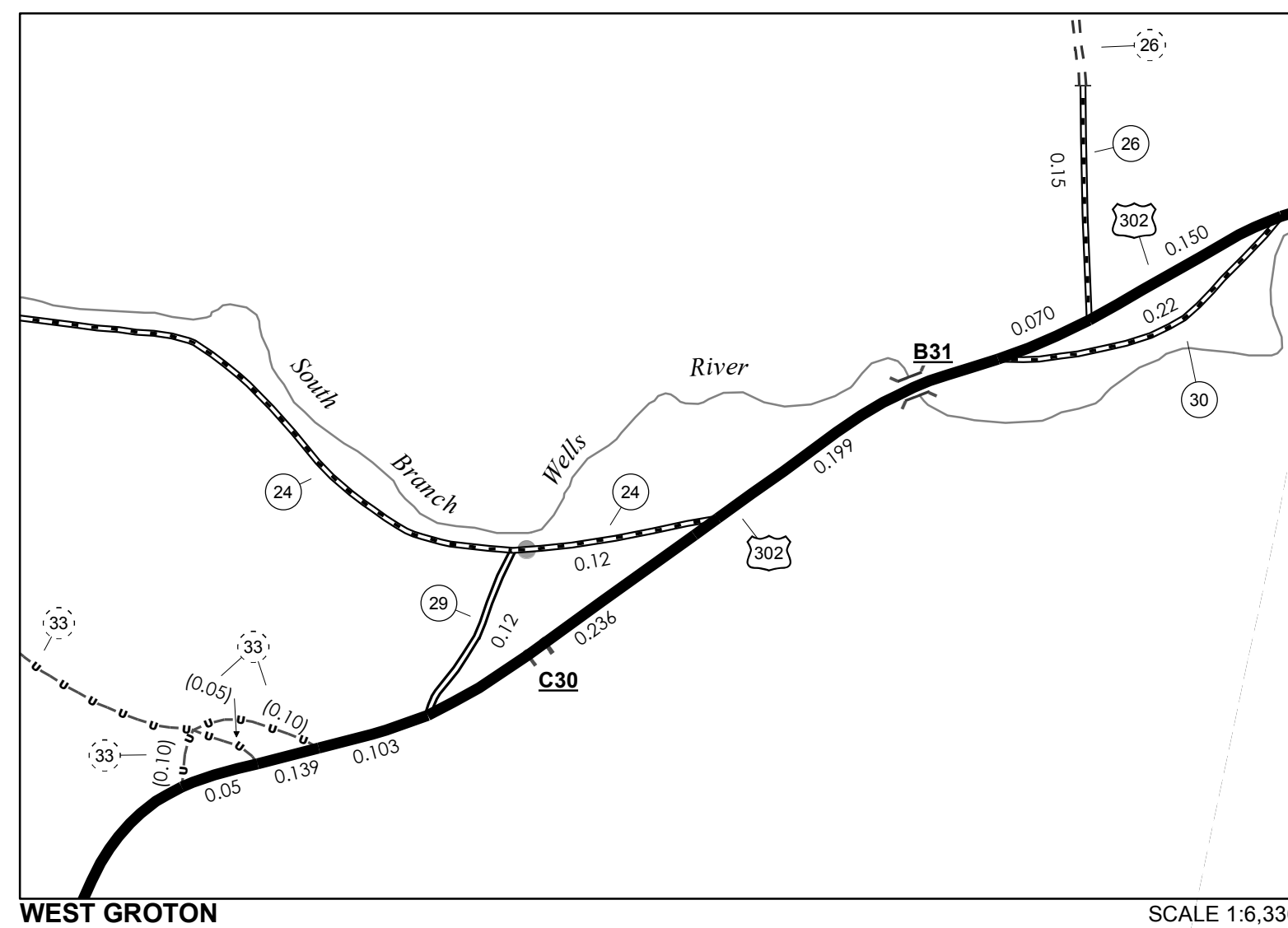
* The sections of the town highways listed above are legally Class 3, but have been deemed "Not Up to Standard" and are functionally Class 4 Town Highways

DISCLAIMER: The untraveled highways (laid-out town highways), discontinued highways, and legal trails hereon are those of which the Agency of Transportation has record; others may exist.

Highway and bridge data by the Agency of Transportation. Town short structures are drawn from the Vermont Online Bridge & Culvert Inventory Tool (VOBCIT) database. All other data from the Vermont Center for Geographic Information. Only named streams are shown.

- HIGHWAYS**
- INTERSTATE
 - U.S. ROUTE
 - STATE ROUTE
 - CLASS 1
 - CLASS 2
 - CLASS 3
 - CLASS 4
 - LEGAL TRAIL
 - INTERSTATE OR DIVIDED HIGHWAY
 - STATE - HARD SURFACE OR PAVED
 - TOWN - HARD SURFACE OR PAVED
 - GRAVEL
 - SOIL OR GRADED AND DRAINED EARTH
 - UNIMPROVED OR PRIMITIVE
 - IMPASSABLE OR UNTRAVELED
 - LEGAL TRAIL
 - DISCONTINUED
 - HIGHWAY CLASS CHANGE
 - RAILROAD
 - INACTIVE RAILROAD
 - NFR NATIONAL FOREST ROAD
 - SFH STATE FOREST HIGHWAY
 - P PARK AND RIDE

- PUBLIC LAND - GREEN MOUNTAIN NATIONAL FOREST**
- PUBLIC LAND - STATE/MUNICIPAL**
- POLITICAL SUBDIVISIONS**
- STATE BOUNDARY
 - COUNTY BOUNDARY
 - TOWN BOUNDARY
 - VILLAGE BOUNDARY
 - URBAN COMPACT BOUNDARY
 - WATER BODY
 - STREAM OR BROOK
 - BRIDGE OR CULVERT
 - BRIDGE OR CULVERT > 20'
 - BRIDGE OR CULVERT 6' - 20'
 - VOBCIT BRIDGE
 - VOBCIT CULVERT > 6'
 - STATE BRIDGE OR CULVERT IDENTIFIER
 - TOWN BRIDGE OR CULVERT IDENTIFIER
- FEDERAL CLASSIFICATION IDENTIFIER**
- FAU URBAN ARTERIAL OR COLLECTOR
 - MA MINOR ARTERIAL
 - MJC MAJOR COLLECTOR
 - MNC MINOR COLLECTOR
 - PA PRINCIPAL ARTERIAL



VERMONT
GENERAL HIGHWAY MAP
Town of Groton
CALEDONIA COUNTY

Transportation District #7
 Prepared by the
 Vermont Agency of Transportation
 Division of Policy, Planning and Intermodal Development
 in cooperation with
 U.S. Department of Transportation
 Federal Highway Administration

Mileage as of February 10, 2015
 Map prepared June 18, 2015
 SCALE 1:31,680

0.5 0 0.5 1 1.5 2
 Miles
 0.5 0 0.5 1 1.5 2
 Kilometers

Vermont State Plane Coordinate System
 North American Datum of 1983
 SPCS Zone Identifier: 4400
 Geodetic Reference System 80
 4,000-meter grid, Easting - Northing

TOWN HWY. No.	LENGTH IN MILES CLASS 3	LENGTH IN MILES CLASS 4	TOWN ROAD NAME
5	0.15		GOODFELLOW RD
17	0.10		TINKHAM RD
19	0.10		BRANCH BROOK RD
31	0.45		WELD RD
32	0.04		PINE ST
32	0.04		TANNERY BROOK RD
32		(0.06)	TH-32
32		(0.11)	TANNERY BROOK RD
32	0.44		LITTLE ITALY RD
47		(0.02)	TH 47
47		(0.01)	POWER HOUSE RD
47	0.12		POWER HOUSE RD
48	0.25		WELTON RD
49	0.12		MILL ST
50	0.10		PARK ST
51	0.12		CHECCHI ST
51	0.24		LITTLE ITALY RD
52		(0.07)	CLARKS LANDING ST
52		(0.06)	TH 52
53	0.32		RAILROAD ST
54	0.10		SNUG HARBOR
55	0.07		COAL KILN RD
56	0.07		RIVER ST
57	0.09		LITTLE ITALY RD
61	0.14		NEW CEMETERY RD
TOTAL	3.06	0.33	

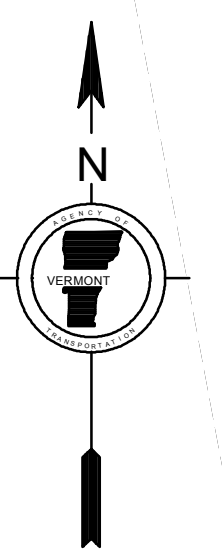
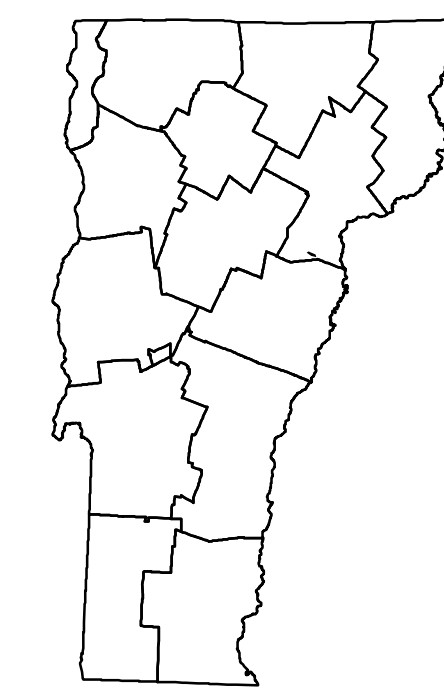
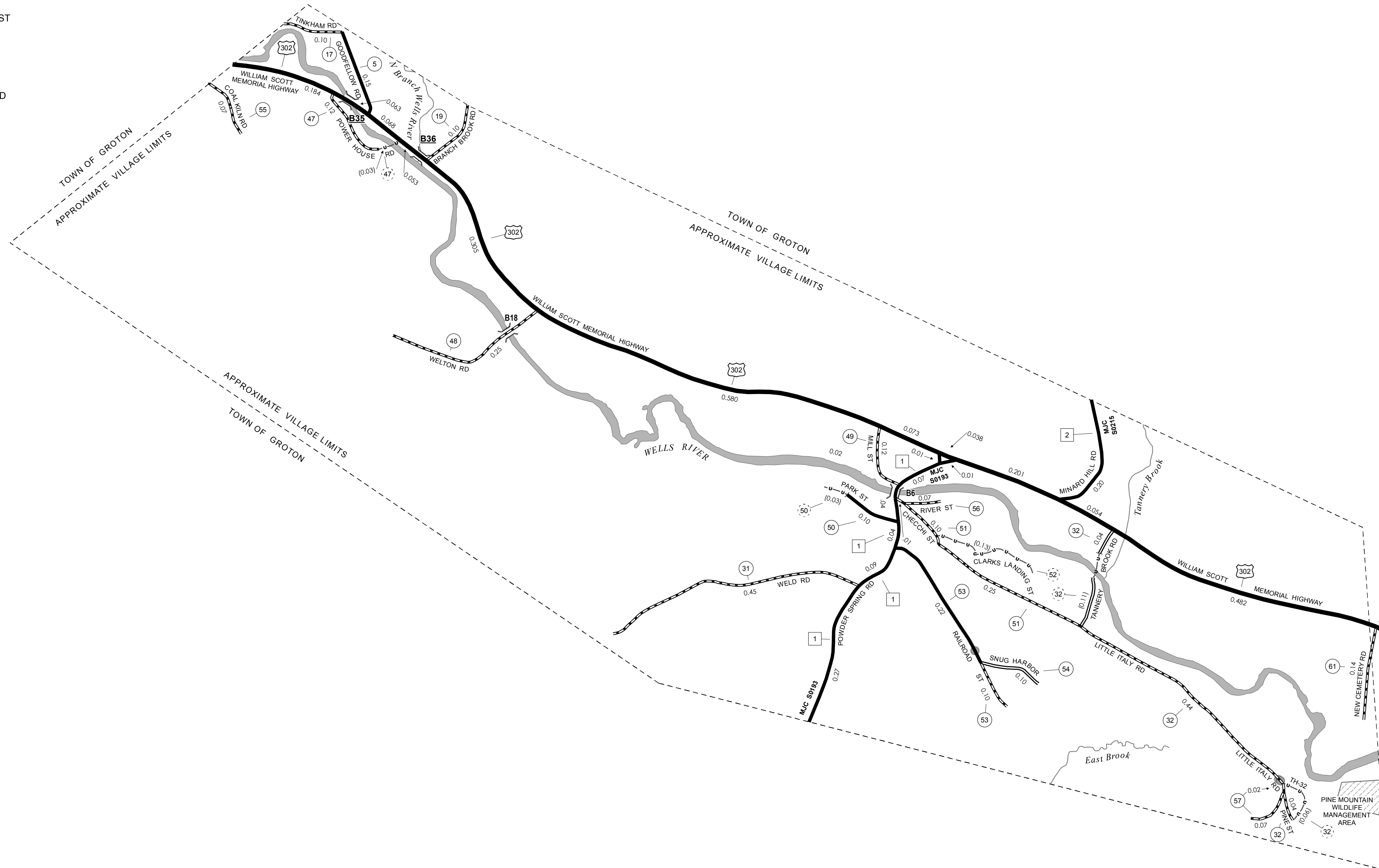
MILEAGE SUMMARY

CLASS 2			
TH-1	0.550		
TH-2	0.200		
	TOTAL CLASS 2		0.750
CLASS 3			
	TOTAL CLASS 3		3.06
	TOTAL TOWN		3.810
US HIGHWAY			
US-302	2.105		
	TOTAL US HIGHWAY		2.105
	TOTAL STATE		2.105
TOTAL, TRAVELED HIGHWAYS, FEB. 10, 2015:			5.915

(Excludes Class 4, Legal Trail, and Unidentified Corridor Mileage)

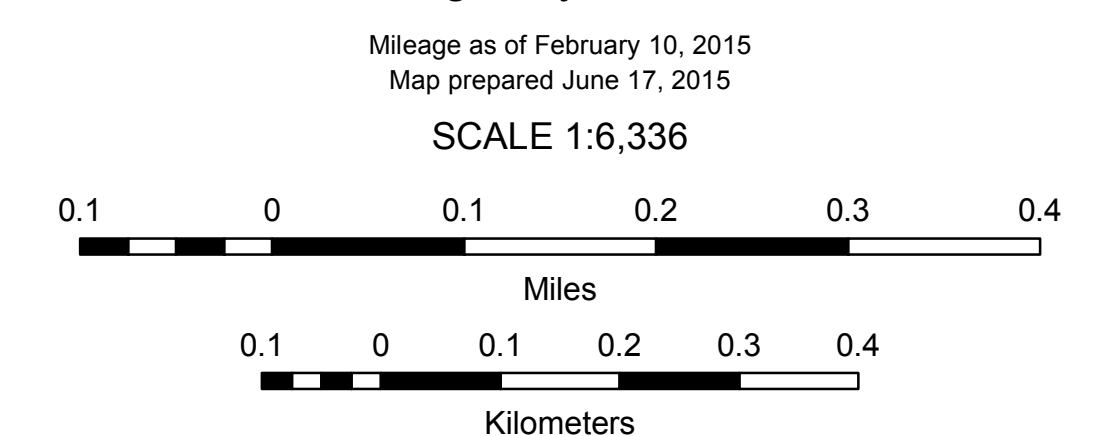
TOWN HWY. No.	LENGTH IN MILES "NOT UP TO STANDARD"
50	(0.03)
TOTAL	0.03

* The sections of the town highways listed above are legally Class 3, but have been deemed "Not Up To Standard" and are functionally Class 4 Town Highways



VERMONT
GENERAL HIGHWAY MAP
Village of Groton
 CALEDONIA COUNTY

Transportation District #7
 Prepared by the
Vermont Agency of Transportation
 Division of Policy, Planning and Intermodal Development
 in cooperation with
U.S. Department of Transportation
Federal Highway Administration

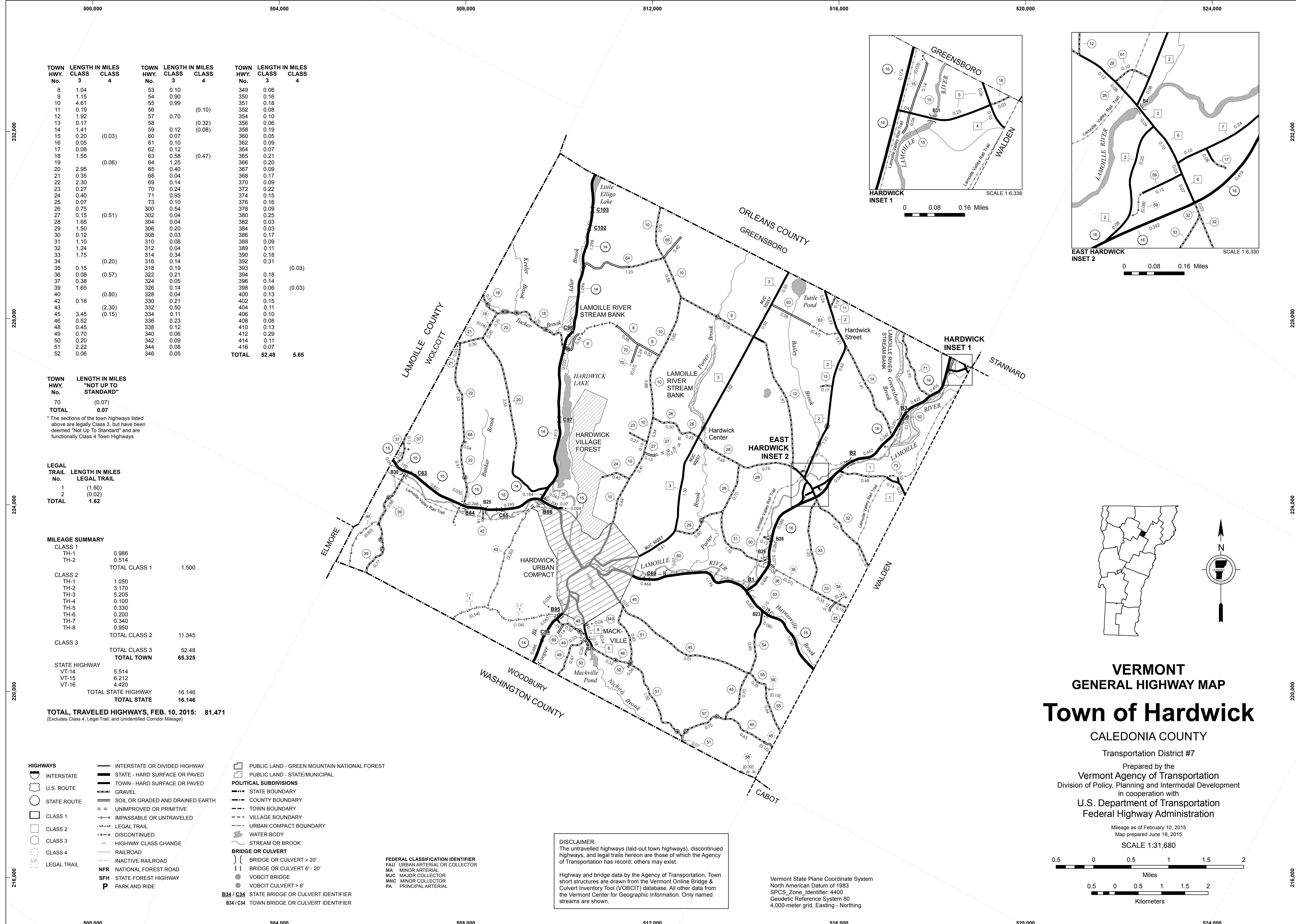


- HIGHWAYS**
- INTERSTATE
 - U.S. ROUTE
 - STATE ROUTE
 - CLASS 1
 - CLASS 2
 - CLASS 3
 - CLASS 4
 - LEGAL TRAIL
 - INTERSTATE OR DIVIDED HIGHWAY
 - STATE - HARD SURFACE OR PAVED
 - TOWN - HARD SURFACE OR PAVED
 - GRAVEL
 - SOIL OR GRADED AND DRAINED EARTH
 - UNIMPROVED OR PRIMITIVE
 - IMPASSABLE OR UNTRAVELED
 - LEGAL TRAIL
 - DISCONTINUED
 - HIGHWAY CLASS CHANGE
 - RAILROAD
 - INACTIVE RAILROAD
 - NATIONAL FOREST ROAD
 - STATE FOREST HIGHWAY
 - PARK AND RIDE
 - PUBLIC LAND - GREEN MOUNTAIN NATIONAL FOREST
 - PUBLIC LAND - STATE/MUNICIPAL
- POLITICAL SUBDIVISIONS**
- STATE BOUNDARY
 - COUNTY BOUNDARY
 - TOWN BOUNDARY
 - VILLAGE BOUNDARY
 - URBAN COMPACT BOUNDARY
 - WATER BODY
 - STREAM OR BROOK
- BRIDGE OR CULVERT**
- BRIDGE OR CULVERT > 20'
 - BRIDGE OR CULVERT 6' - 20'
 - VOBICIT BRIDGE
 - VOBICIT CULVERT > 6'
 - STATE BRIDGE OR CULVERT IDENTIFIER
 - TOWN BRIDGE OR CULVERT IDENTIFIER
- FEDERAL CLASSIFICATION IDENTIFIER**
- FAU URBAN ARTERIAL OR COLLECTOR
 - MA MINOR ARTERIAL
 - MJC MAJOR COLLECTOR
 - MNC MINOR COLLECTOR
 - PA PRINCIPAL ARTERIAL

DISCLAIMER:
 The untraveled highways (laid-out town highways), discontinued highways, and legal trails hereon are those of which the Agency of Transportation has record; others may exist.

Highway and bridge data by the Agency of Transportation. Town short structures are drawn from the Vermont Online Bridge & Culvert Inventory Tool (VOBCIT) database. All other data from the Vermont Center for Geographic Information. Only named streams are shown.

Vermont State Plane Coordinate System
 North American Datum of 1983
 SPCS_Zone_Identifier: 4400
 Geodetic Reference System 80
 2,000-meter grid, Easting - Northing



TOWN HWY. No.	LENGTH IN MILES CLASS 3	LENGTH IN MILES CLASS 4	TOWN HWY. No.	LENGTH IN MILES CLASS 3	LENGTH IN MILES CLASS 4	TOWN HWY. No.	LENGTH IN MILES CLASS 3	LENGTH IN MILES CLASS 4
8	1.04		53	0.10		349	0.06	
9	1.15		54	0.90		350	0.16	
10	4.61		55	0.99		351	0.18	
11	0.19		56		(0.10)	352	0.08	
12	1.92		57	0.70		354	0.10	
13	0.17		58		(0.32)	356	0.06	
14	1.41		59	0.12	(0.08)	358	0.19	
15	0.20	(0.03)	60	0.07		360	0.05	
16	0.05		61	0.10		362	0.09	
17	0.08		62	0.12		364	0.07	
18	1.55		63	0.58	(0.47)	365	0.21	
19		(0.06)	64	1.25		366	0.20	
20	2.95		65	0.40		367	0.09	
21	0.35		68	0.04		368	0.17	
22	2.30		69	0.14		370	0.09	
23	0.27		70	0.24		372	0.22	
24	0.40		71	0.95		374	0.15	
25	0.07		73	0.10		376	0.16	
26	0.75		300	0.54		378	0.09	
27	0.15	(0.51)	302	0.04		380	0.25	
28	1.65		304	0.04		382	0.03	
29	1.50		306	0.20		384	0.03	
30	0.12		308	0.03		386	0.17	
31	1.10		310	0.08		388	0.09	
32	1.24		312	0.04		389	0.11	
33	1.75		314	0.34		390	0.18	
34		(0.20)	316	0.14		392	0.31	
35	0.15		318	0.19		393		(0.03)
36	0.08	(0.57)	322	0.21		394	0.18	
37	0.38		324	0.05		396	0.14	
39	1.65		326	0.14		398	0.06	(0.03)
40		(0.80)	328	0.04		400	0.13	
42	0.18		330	0.21		402	0.15	
43		(2.30)	332	0.50		404	0.11	
45	3.45	(0.15)	334	0.11		406	0.10	
46	0.52		336	0.23		408	0.08	
48	0.45		338	0.12		410	0.13	
49	0.70		340	0.06		412	0.29	
50	0.20		342	0.09		414	0.11	
51	2.22		344	0.08		416	0.07	
52	0.06		346	0.05		TOTAL	52.48	5.65

TOWN HWY. No.	LENGTH IN MILES "NOT UP TO STANDARD"
70	(0.07)
TOTAL	0.07

* The sections of the town highways listed above are legally Class 3, but have been deemed "Not Up To Standard" and are functionally Class 4 Town Highways

LEGAL TRAIL No.	LENGTH IN MILES LEGAL TRAIL
1	(1.60)
2	(0.02)
TOTAL	1.62

MILEAGE SUMMARY		
CLASS 1		
TH-1	0.986	
TH-2	0.514	
TOTAL CLASS 1	1.500	
CLASS 2		
TH-1	1.050	
TH-2	3.170	
TH-3	5.205	
TH-4	0.100	
TH-5	0.330	
TH-6	0.200	
TH-7	0.340	
TH-8	0.950	
TOTAL CLASS 2	11.345	
CLASS 3		
TOTAL CLASS 3	52.48	
TOTAL TOWN	65.325	
STATE HIGHWAY		
VT-14	5.514	
VT-15	6.212	
VT-16	4.420	
TOTAL STATE HIGHWAY	16.146	
TOTAL STATE	16.146	

TOTAL, TRAVELED HIGHWAYS, FEB. 10, 2015: 81.471
(Excludes Class 4, Legal Trail, and Unidentified Corridor Mileage)

- HIGHWAYS**
- INTERSTATE OR DIVIDED HIGHWAY
 - STATE - HARD SURFACE OR PAVED
 - TOWN - HARD SURFACE OR PAVED
 - GRAVEL
 - SOIL OR GRADED AND DRAINED EARTH
 - UNIMPROVED OR PRIMITIVE
 - IMPASSABLE OR UNTRAVELED
 - LEGAL TRAIL
 - DISCONTINUED
 - HIGHWAY CLASS CHANGE
 - RAILROAD
 - INACTIVE RAILROAD
 - NATIONAL FOREST ROAD
 - STATE FOREST HIGHWAY
 - PARK AND RIDE

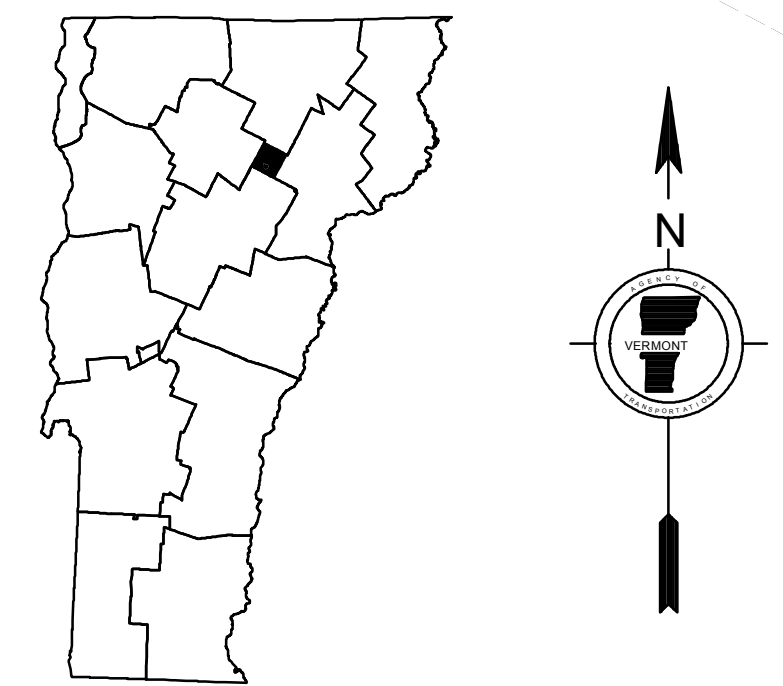
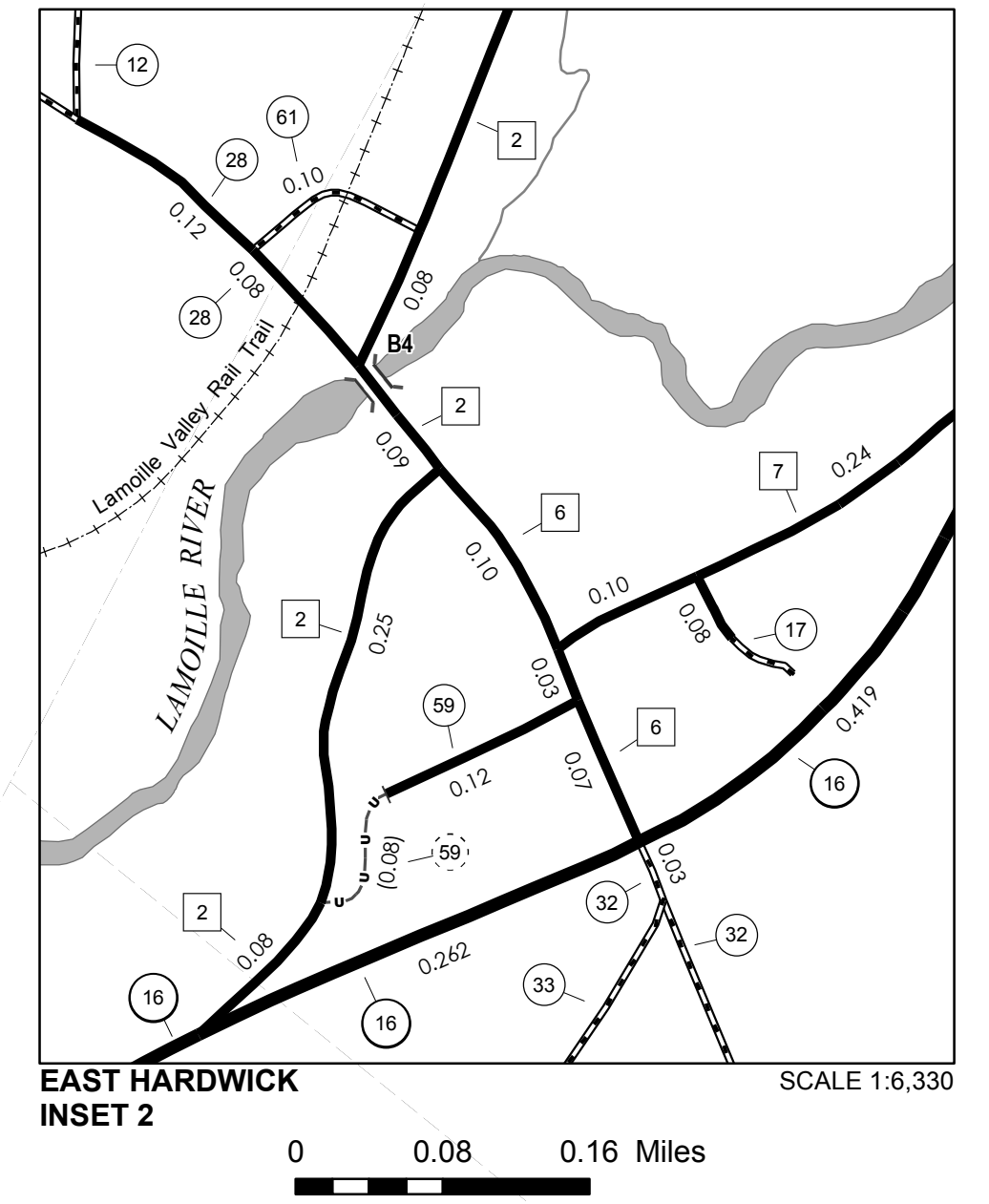
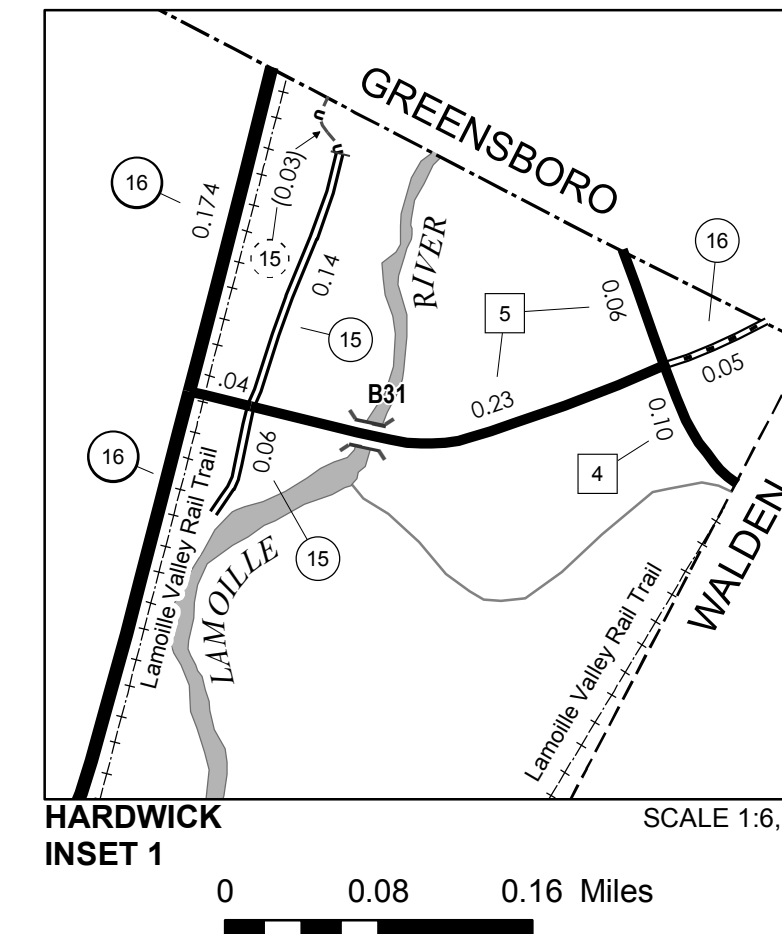
- PUBLIC LAND - GREEN MOUNTAIN NATIONAL FOREST
- PUBLIC LAND - STATE/MUNICIPAL
- POLITICAL SUBDIVISIONS**
- STATE BOUNDARY
- COUNTY BOUNDARY
- TOWN BOUNDARY
- VILLAGE BOUNDARY
- URBAN COMPACT BOUNDARY
- WATER BODY
- STREAM OR BROOK
- BRIDGE OR CULVERT**
- BRIDGE OR CULVERT > 20'
- BRIDGE OR CULVERT 6' - 20'
- VOBICIT BRIDGE
- VOBICIT CULVERT > 6'
- B34 / C34 STATE BRIDGE OR CULVERT IDENTIFIER**
- B34 / C34 TOWN BRIDGE OR CULVERT IDENTIFIER**

- FEDERAL CLASSIFICATION IDENTIFIER**
- FAU URBAN ARTERIAL OR COLLECTOR
 - MA MINOR ARTERIAL
 - MJC MAJOR COLLECTOR
 - MNC MINOR COLLECTOR
 - PA PRINCIPAL ARTERIAL

DISCLAIMER:
The untraveled highways (laid-out town highways), discontinued highways, and legal trails herein are those of which the Agency of Transportation has record; others may exist.

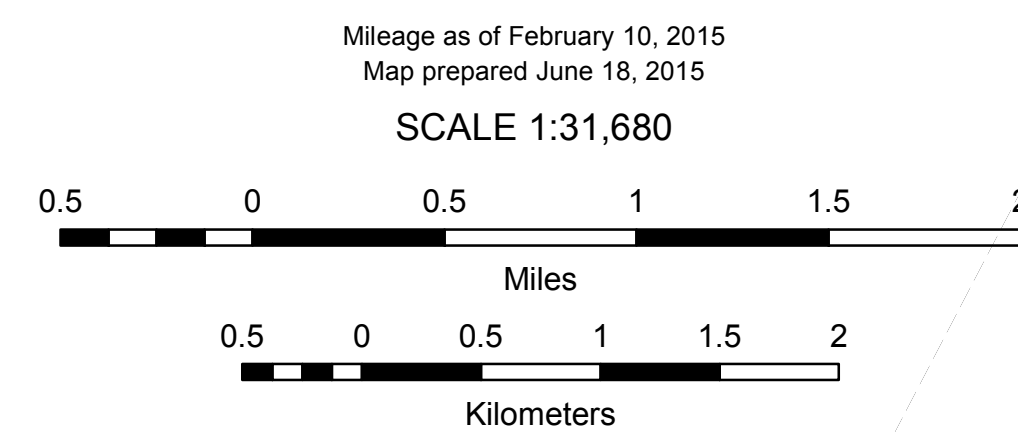
Highway and bridge data by the Agency of Transportation. Town short structures are drawn from the Vermont Online Bridge & Culvert Inventory Tool (VOBCIT) database. All other data from the Vermont Center for Geographic Information. Only named streams are shown.

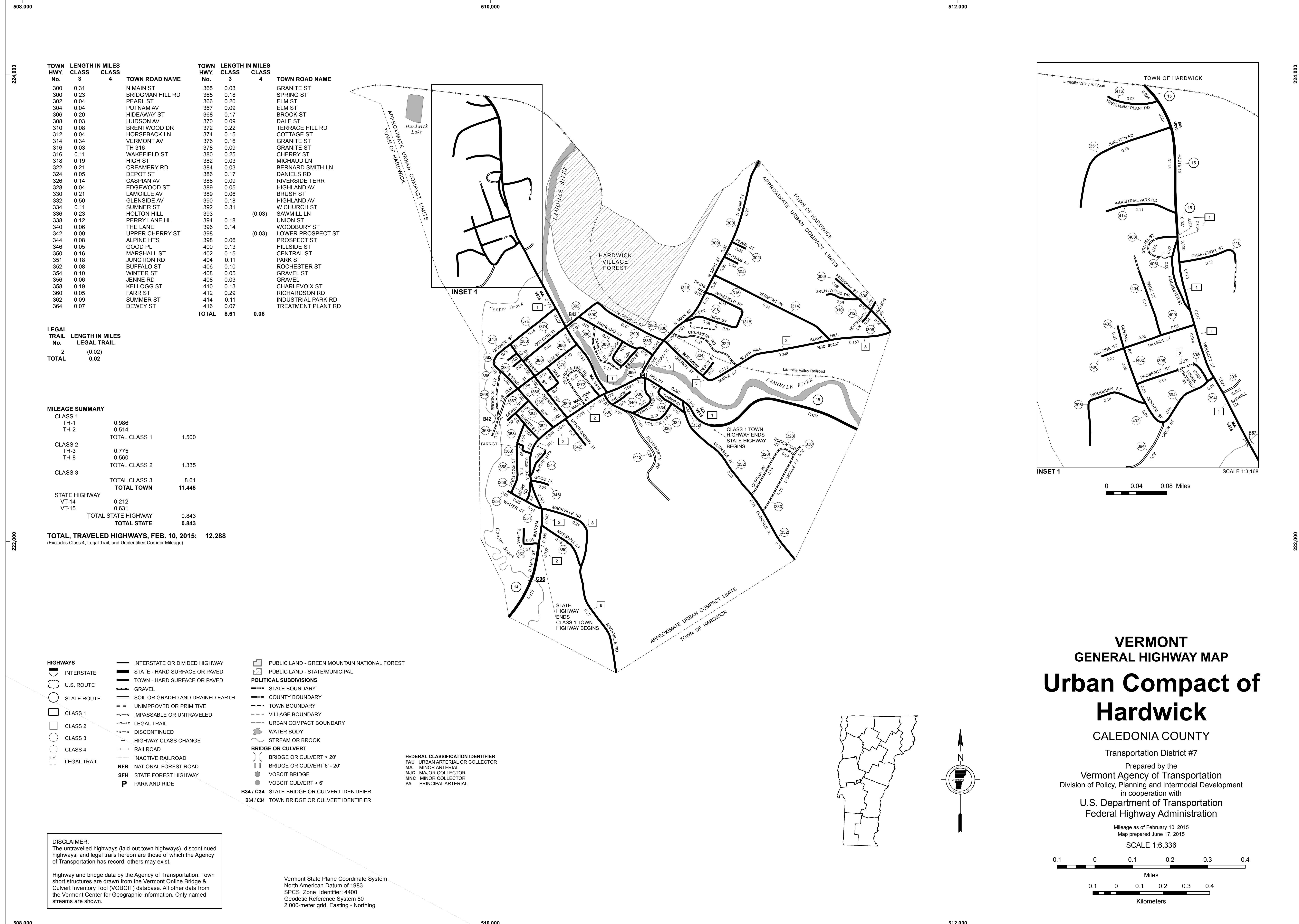
Vermont State Plane Coordinate System
North American Datum of 1983
SPCS_Zone_Identifier: 4400
Geodetic Reference System 80
4,000-meter grid, Easting - Northing



VERMONT
GENERAL HIGHWAY MAP
Town of Hardwick
CALEDONIA COUNTY

Transportation District #7
Prepared by the
Vermont Agency of Transportation
Division of Policy, Planning and Intermodal Development
in cooperation with
U.S. Department of Transportation
Federal Highway Administration





TOWN HWY. No.	LENGTH IN MILES CLASS 3	LENGTH IN MILES CLASS 4	TOWN ROAD NAME	TOWN HWY. No.	LENGTH IN MILES CLASS 3	LENGTH IN MILES CLASS 4	TOWN ROAD NAME
300	0.31		N MAIN ST	365	0.03		GRANITE ST
300	0.23		BRIDGMAN HILL RD	365	0.18		SPRING ST
302	0.04		PEARL ST	366	0.20		ELM ST
304	0.04		PUTNAM AV	367	0.09		ELM ST
306	0.20		HIDEAWAY ST	368	0.17		BROOK ST
308	0.03		HUDSON AV	370	0.09		DALE ST
310	0.08		BRENTWOOD DR	372	0.22		TERRACE HILL RD
312	0.04		HORSEBACK LN	374	0.15		COTTAGE ST
314	0.34		VERMONT AV	376	0.16		GRANITE ST
316	0.03		TH 316	378	0.09		GRANITE ST
316	0.11		WAKEFIELD ST	380	0.25		CHERRY ST
318	0.19		HIGH ST	382	0.03		MICHAUD LN
322	0.21		CREAMERY RD	384	0.03		BERNARD SMITH LN
324	0.05		DEPOT ST	386	0.17		DANIELS RD
326	0.14		CASPIAN AV	388	0.09		RIVERSIDE TERR
328	0.04		EDGEWOOD ST	389	0.05		HIGHLAND AV
330	0.21		LAMOILLE AV	389	0.06		BRUSH ST
332	0.50		GLENSIDE AV	390	0.18		HIGHLAND AV
334	0.11		SUMNER ST	392	0.31		W CHURCH ST
336	0.23		HOLTON HILL	393		(0.03)	SAWMILL LN
338	0.12		PERRY LANE HL	394	0.18		UNION ST
340	0.06		THE LANE	396	0.14		WOODBURY ST
342	0.09		UPPER CHERRY ST	398		(0.03)	LOWER PROSPECT ST
344	0.08		ALPINE HTS	398	0.06		PROSPECT ST
346	0.05		GOOD PL	400	0.13		HILLSIDE ST
350	0.16		MARSHALL ST	402	0.15		CENTRAL ST
351	0.18		JUNCTION RD	404	0.11		PARK ST
352	0.08		BUFFALO ST	406	0.10		ROCHESTER ST
354	0.10		WINTER ST	408	0.05		GRAVEL ST
356	0.06		JENNE RD	408	0.03		GRAVEL
358	0.19		KELLOGG ST	410	0.13		CHARLEVOIX ST
360	0.05		FARR ST	412	0.29		RICHARDSON RD
362	0.09		SUMMER ST	414	0.11		INDUSTRIAL PARK RD
364	0.07		DEWEY ST	416	0.07		TREATMENT PLANT RD
			TOTAL	8.61	0.06		

LEGAL TRAIL No.	LENGTH IN MILES LEGAL TRAIL
2	(0.02)
TOTAL	0.02

MILEAGE SUMMARY		
CLASS 1		
TH-1	0.986	
TH-2	0.514	
TOTAL CLASS 1	1.500	
CLASS 2		
TH-3	0.775	
TH-8	0.560	
TOTAL CLASS 2	1.335	
CLASS 3		
TOTAL CLASS 3	8.61	
TOTAL TOWN	11.445	
STATE HIGHWAY		
VT-14	0.212	
VT-15	0.631	
TOTAL STATE HIGHWAY	0.843	
TOTAL STATE	0.843	

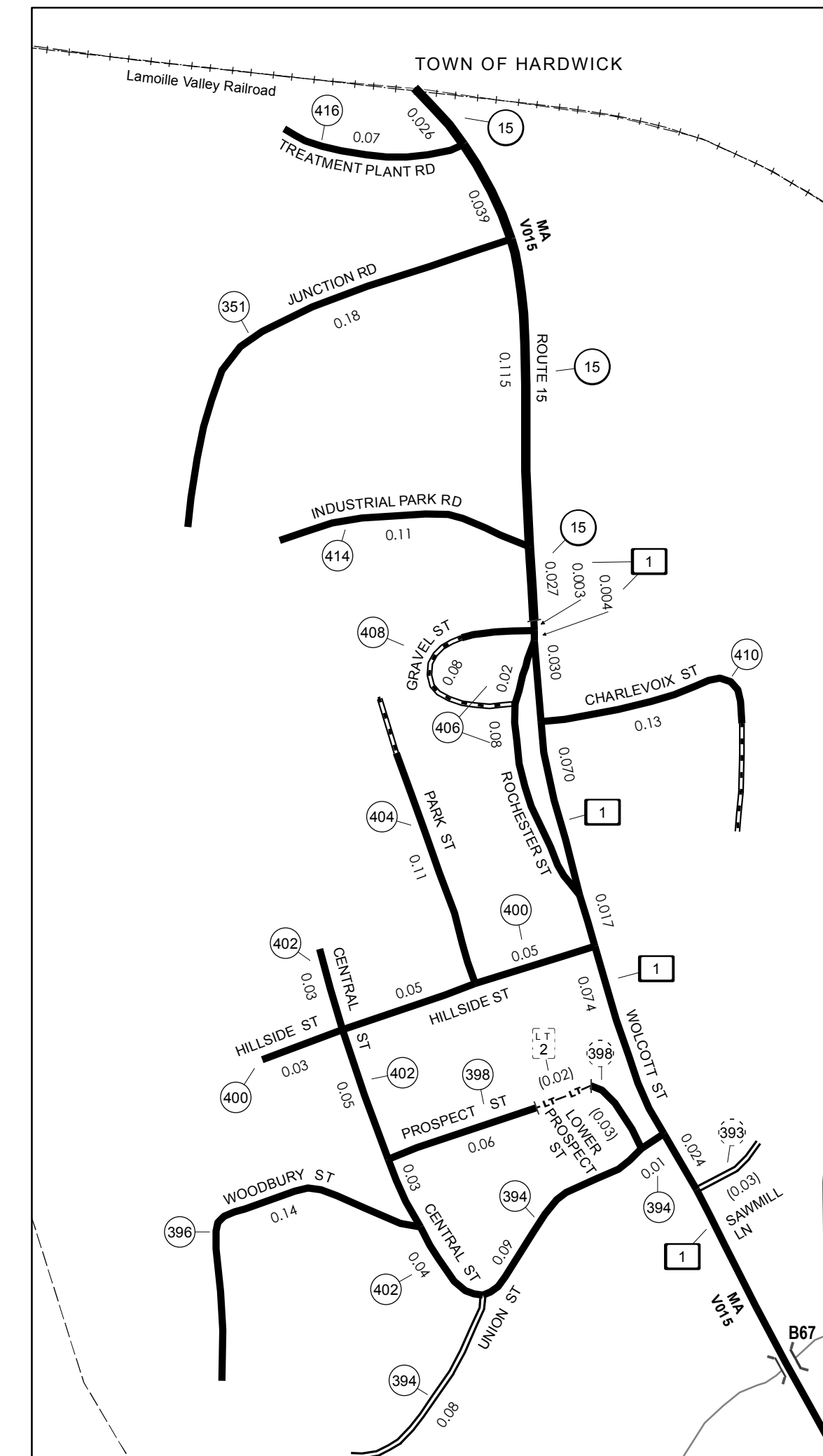
TOTAL, TRAVELED HIGHWAYS, FEB. 10, 2015: 12.288
(Excludes Class 4, Legal Trail, and Unidentified Corridor Mileage)

- HIGHWAYS**
 - INTERSTATE
 - U.S. ROUTE
 - STATE ROUTE
 - CLASS 1
 - CLASS 2
 - CLASS 3
 - CLASS 4
 - LEGAL TRAIL
 - INTERSTATE OR DIVIDED HIGHWAY
 - STATE - HARD SURFACE OR PAVED
 - TOWN - HARD SURFACE OR PAVED
 - GRAVEL
 - SOIL OR GRADED AND DRAINED EARTH
 - UNIMPROVED OR PRIMITIVE
 - IMPASSABLE OR UNTRAVELED
 - LEGAL TRAIL
 - DISCONTINUED
 - HIGHWAY CLASS CHANGE
 - RAILROAD
 - INACTIVE RAILROAD
 - NFR NATIONAL FOREST ROAD
 - SFH STATE FOREST HIGHWAY
 - P PARK AND RIDE
- POLITICAL SUBDIVISIONS**
 - STATE BOUNDARY
 - COUNTY BOUNDARY
 - TOWN BOUNDARY
 - VILLAGE BOUNDARY
 - URBAN COMPACT BOUNDARY
 - WATER BODY
 - STREAM OR BROOK
 - BRIDGE OR CULVERT**
 - BRIDGE OR CULVERT > 20'
 - BRIDGE OR CULVERT 6' - 20'
 - VOBCIT BRIDGE
 - VOBCIT CULVERT > 6'
 - B34 / C34 STATE BRIDGE OR CULVERT IDENTIFIER
 - B34 / C34 TOWN BRIDGE OR CULVERT IDENTIFIER
 - FEDERAL CLASSIFICATION IDENTIFIER**
 - FAU URBAN ARTERIAL OR COLLECTOR
 - MA MINOR ARTERIAL
 - MJC MAJOR COLLECTOR
 - MNC MINOR COLLECTOR
 - PA PRINCIPAL ARTERIAL

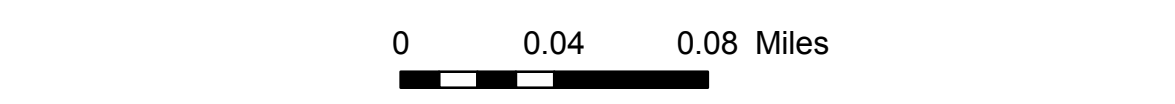
DISCLAIMER:
The untraveled highways (laid-out town highways), discontinued highways, and legal trails hereon are those of which the Agency of Transportation has record; others may exist.

Highway and bridge data by the Agency of Transportation. Town street structures are drawn from the Vermont Online Bridge & Culvert Inventory Tool (VOBCIT) database. All other data from the Vermont Center for Geographic Information. Only named streams are shown.

Vermont State Plane Coordinate System
North American Datum of 1983
SPCS_Zone_Identifier: 4400
Geodetic Reference System 80
2,000-meter grid, Easting - Northing

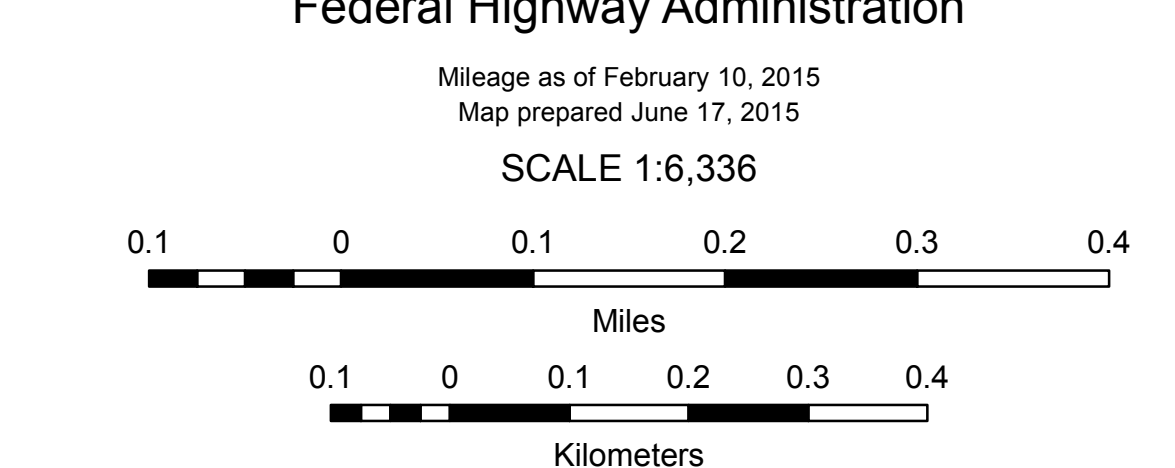


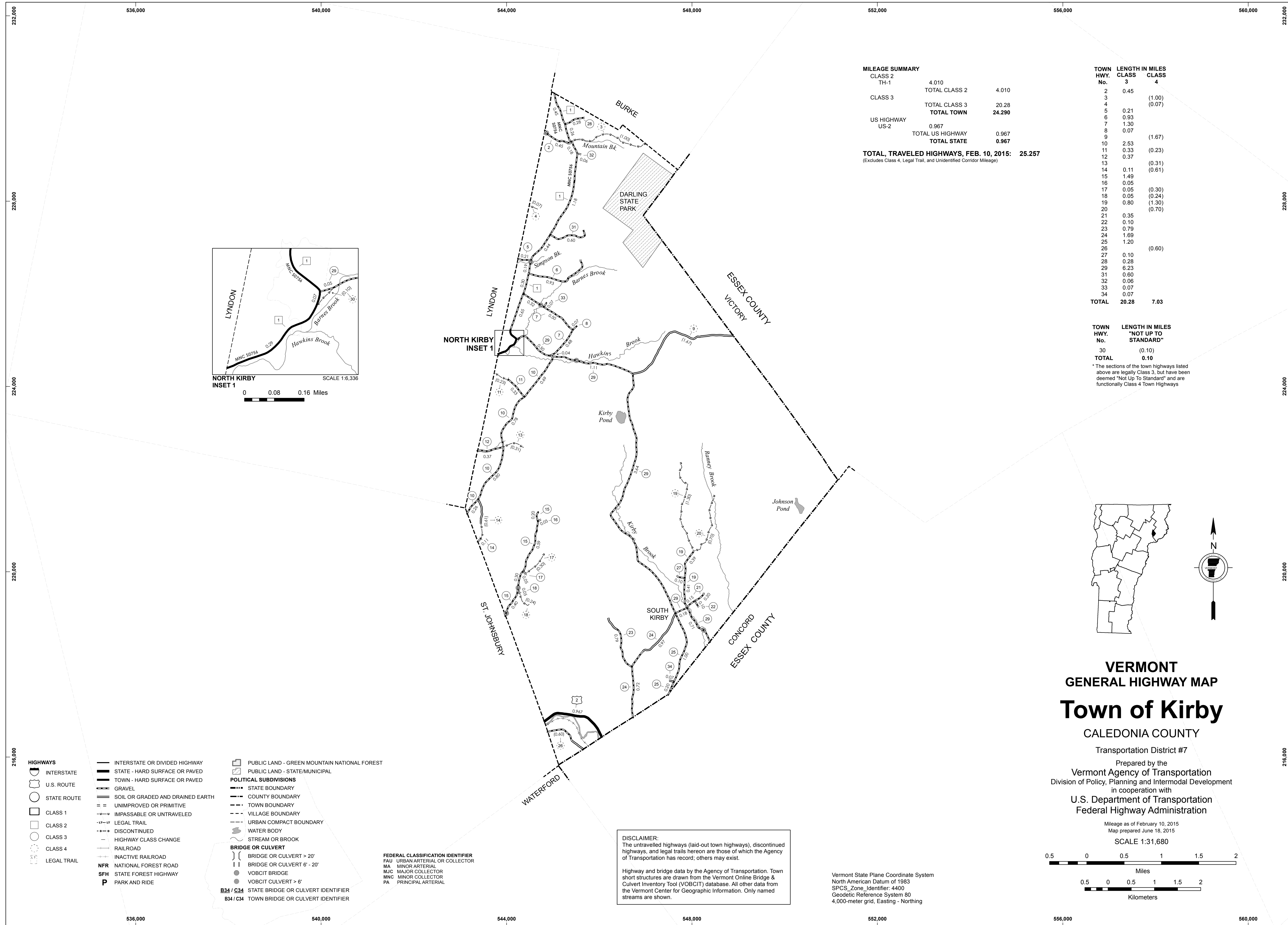
INSET 1 SCALE 1:3,168



VERMONT GENERAL HIGHWAY MAP Urban Compact of Hardwick CALEDONIA COUNTY

Transportation District #7
Prepared by the
Vermont Agency of Transportation
Division of Policy, Planning and Intermodal Development
in cooperation with
U.S. Department of Transportation
Federal Highway Administration





MILEAGE SUMMARY

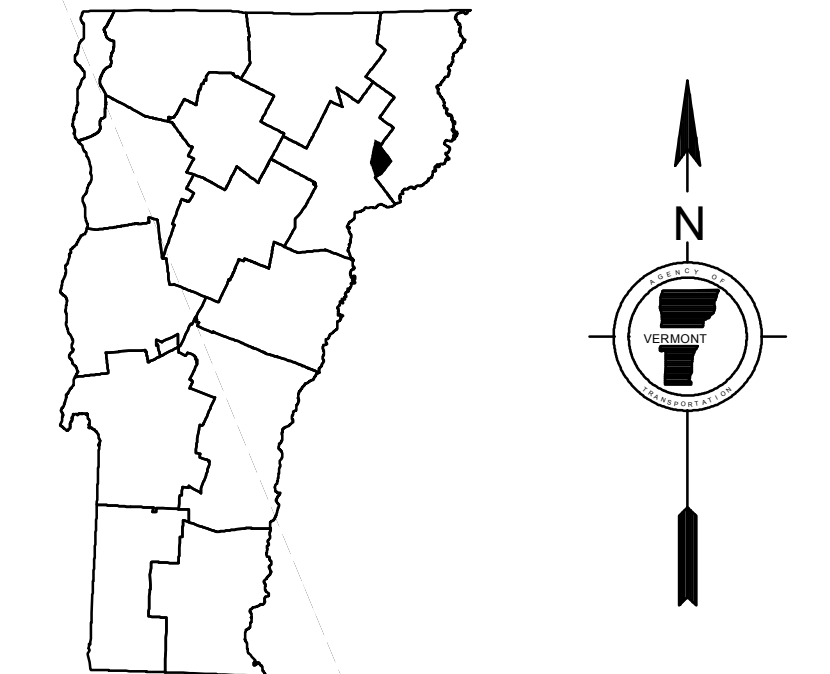
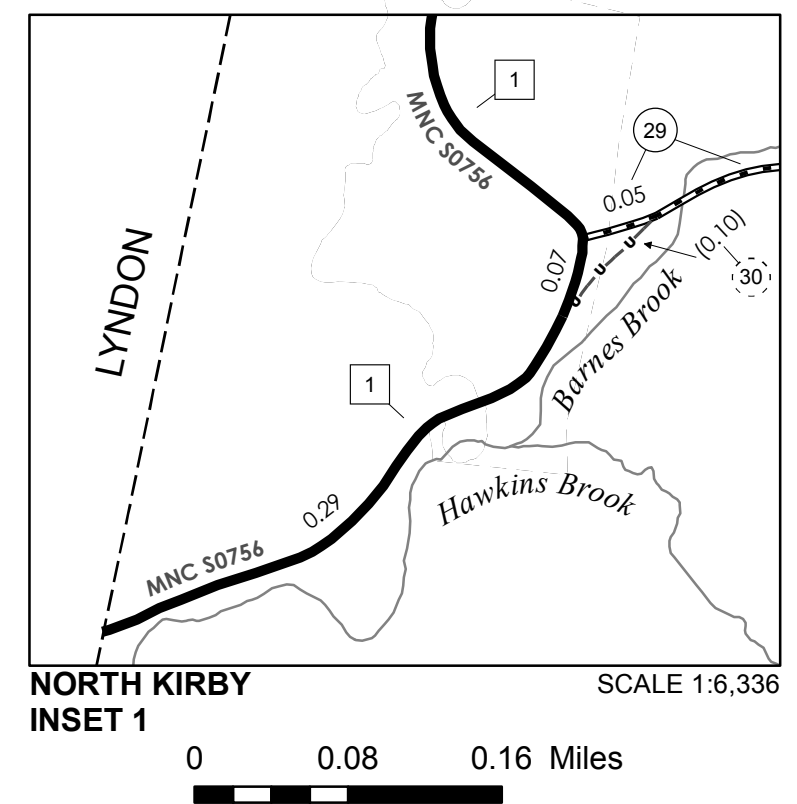
CLASS 2	4.010		
TH-1		4.010	
TOTAL CLASS 2		4.010	
CLASS 3			20.28
TOTAL CLASS 3			20.28
TOTAL TOWN		24.290	
US HIGHWAY			
US-2	0.967		
TOTAL US HIGHWAY		0.967	
TOTAL STATE		0.967	
TOTAL, TRAVELED HIGHWAYS, FEB. 10, 2015:		25.257	

(Excludes Class 4, Legal Trail, and Unidentified Corridor Mileage)

TOWN HWY. No.	LENGTH IN MILES CLASS 3	CLASS 4
2	0.45	
3		(1.00)
4		(0.07)
5	0.21	
6	0.93	
7	1.30	
8	0.07	
9		(1.67)
10	2.53	
11	0.33	(0.23)
12	0.37	
13		(0.31)
14	0.11	(0.61)
15	1.49	
16	0.05	
17	0.05	(0.30)
18	0.05	(0.24)
19	0.80	(1.30)
20		(0.70)
21	0.35	
22	0.10	
23	0.79	
24	1.69	
25	1.20	
26		(0.60)
27	0.10	
28	0.28	
29	6.23	
31	0.60	
32	0.06	
33	0.07	
34	0.07	
TOTAL	20.28	7.03

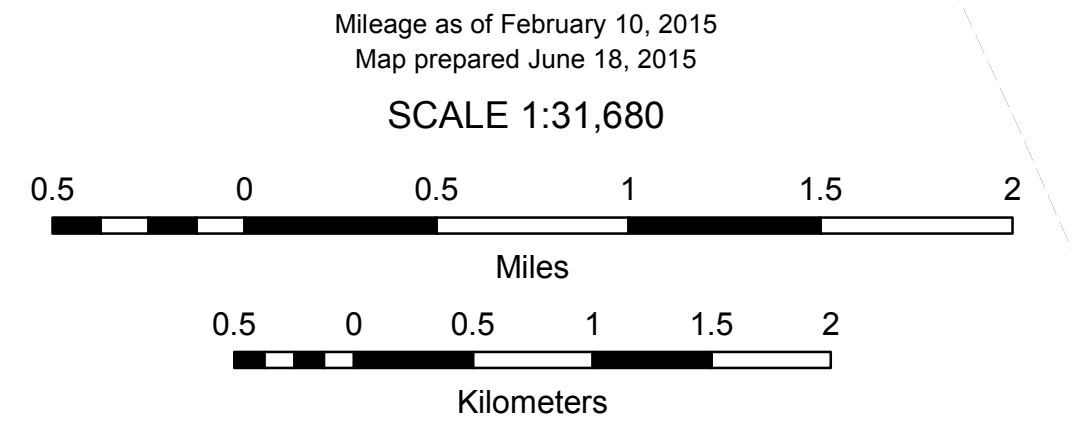
TOWN HWY. No.	LENGTH IN MILES "NOT UP TO STANDARD"
30	(0.10)
TOTAL	0.10

* The sections of the town highways listed above are legally Class 3, but have been deemed "Not Up To Standard" and are functionally Class 4 Town Highways



VERMONT
GENERAL HIGHWAY MAP
Town of Kirby
CALEDONIA COUNTY

Transportation District #7
Prepared by the
Vermont Agency of Transportation
Division of Policy, Planning and Intermodal Development
in cooperation with
U.S. Department of Transportation
Federal Highway Administration



- HIGHWAYS**
- INTERSTATE
 - U.S. ROUTE
 - STATE ROUTE
 - CLASS 1
 - CLASS 2
 - CLASS 3
 - CLASS 4
 - LEGAL TRAIL
- INTERSTATE OR DIVIDED HIGHWAY
STATE - HARD SURFACE OR PAVED
TOWN - HARD SURFACE OR PAVED
GRAVEL
SOIL OR GRADED AND DRAINED EARTH
UNIMPROVED OR PRIMITIVE
IMPASSABLE OR UNTRAVELED
LEGAL TRAIL
DISCONTINUED
HIGHWAY CLASS CHANGE
RAILROAD
INACTIVE RAILROAD
NFR NATIONAL FOREST ROAD
SFH STATE FOREST HIGHWAY
P PARK AND RIDE
- POLITICAL SUBDIVISIONS**
- STATE BOUNDARY
 - COUNTY BOUNDARY
 - TOWN BOUNDARY
 - VILLAGE BOUNDARY
 - URBAN COMPACT BOUNDARY
 - WATER BODY
 - STREAM OR BROOK
- BRIDGE OR CULVERT**
- BRIDGE OR CULVERT > 20'
 - BRIDGE OR CULVERT 6' - 20'
 - VOBCIT BRIDGE
 - VOBCIT CULVERT > 6'
 - STATE BRIDGE OR CULVERT IDENTIFIER
 - TOWN BRIDGE OR CULVERT IDENTIFIER
- FEDERAL CLASSIFICATION IDENTIFIER**
- FAU URBAN ARTERIAL OR COLLECTOR
 - MA MINOR ARTERIAL
 - MJC MAJOR COLLECTOR
 - MNC MINOR COLLECTOR
 - PA PRINCIPAL ARTERIAL
- PUBLIC LAND - GREEN MOUNTAIN NATIONAL FOREST**
- PUBLIC LAND - STATE/MUNICIPAL**

DISCLAIMER:
The untraveled highways (laid-out town highways), discontinued highways, and legal trails hereon are those of which the Agency of Transportation has record; others may exist.

Highway and bridge data by the Agency of Transportation. Town short structures are drawn from the Vermont Online Bridge & Culvert Inventory Tool (VOBCIT) database. All other data from the Vermont Center for Geographic Information. Only named streams are shown.

Vermont State Plane Coordinate System
North American Datum of 1983
SPCS_Zone_Identifier: 4400
Geodetic Reference System 80
4,000-meter grid, Easting - Northing

TOWN HWY. No.	LENGTH IN MILES CLASS 3	LENGTH IN MILES CLASS 4	TOWN HWY. No.	LENGTH IN MILES CLASS 3	LENGTH IN MILES CLASS 4	TOWN HWY. No.	LENGTH IN MILES CLASS 3	LENGTH IN MILES CLASS 4
9	2.05		57	1.65		107	0.20	
10	0.10		58	0.10		108	0.44	
11	1.81	(0.03)	59	1.41		109	0.02	
12	0.10		60	0.30		110	0.11	
13	0.65		61	0.08	(0.25)	111	0.18	
14	3.68		62	0.09		112	0.26	(0.17)
15	0.40	(0.25)	63	0.19		113	0.06	
16	1.78		64	0.10		114	0.21	
17	0.22		65	0.35		115	0.74	
18	0.22		66	0.18		116	0.16	
19	1.28		67	0.09		117	0.09	
20	0.04	(0.46)	68	1.58		118	0.10	
21	1.04		69	0.70		119	0.10	
22	0.11		70		(0.34)	120	0.09	
23	1.17	(0.12)	71		(0.12)	121	0.07	
24	2.14	(0.41)	72	0.20		124	0.06	
25	0.33		73	0.20		125	0.06	
26	0.96		74	0.28		126	0.03	
27	0.34		75	0.29		127	0.07	
28	0.58		76	0.86		129	0.10	
29	0.30	(0.20)	77	0.20		130	0.24	
30	1.45		78	0.85		131	0.08	
31	1.64		79	0.49		132	0.06	
32	1.40		80		(0.07)	133	0.15	
33	0.17		81	0.05		134	0.20	
34	0.35		82	0.10		135	0.09	
37	0.55		83	0.07		136	0.12	
38	0.83	(0.19)	85	0.23		137	0.26	
39	0.83		87	0.10		138	0.05	
40	1.77		90	0.05		139	0.05	
41	0.32		91	0.10		140	0.05	
42	0.25		92	0.90		141	0.76	
43	0.75	(0.13)	93	0.27		142	0.11	
44	0.30	(1.70)	94	0.56		143	0.11	
45	1.49		95	0.09		144	0.15	
46	1.84	(0.71)	96	0.15		145	0.51	
47	0.04		97	0.25		146	0.20	
48	0.89	(0.94)	98	0.38		147	0.31	
49	1.05		99	0.26		149	0.14	(0.24)
50	0.64	(0.23)	100	0.16		150	0.16	(0.33)
51	0.55		101	0.19		151		(0.19)
52	0.35		102	0.18		152		(0.12)
53	0.13	(0.11)	103	0.19		153	0.25	
54	0.94	(0.36)	104	0.07		154	0.29	
55	0.45		105	0.17		155		
56	0.19	(0.61)	106	0.12				
TOTAL							59.65	8.81

LEGAL TRAIL No.	LENGTH IN MILES LEGAL TRAIL	TOTAL
1	(0.20)	0.20
TOTAL		

CLASS	TOTAL CLASS	TOTAL TOWN
CLASS 1	0.689	0.689
CLASS 2	4.050	4.050
CLASS 3	0.600	0.600
CLASS 4	2.980	2.980
LEGAL TRAIL	1.050	1.050
TH-1	2.060	2.060
TH-2	1.420	1.420
TH-3	2.960	2.960
TOTAL CLASS 2		
19.390		
TOTAL CLASS 3		
59.65		
TOTAL TOWN		
79.729		

STATE HIGHWAY	TOTAL STATE HIGHWAY
VT-114	4.030
VT-122	4.353
TOTAL STATE HIGHWAY	
8.383	
STATE HIGHWAY - Ramps	
VT-114	0.085
TOTAL STATE HIGHWAY - Ramps	
0.085	
US HIGHWAY	
US-5	5.565
TOTAL US HIGHWAY	
5.565	
TOTAL STATE	
14.033	
INTERSTATE	
I-91	6.846
TOTAL INTERSTATE	
6.846	
INTERSTATE - Ramps	
I-91	2.144
TOTAL INTERSTATE - Ramps	
2.144	
TOTAL INTERSTATE	
8.990	

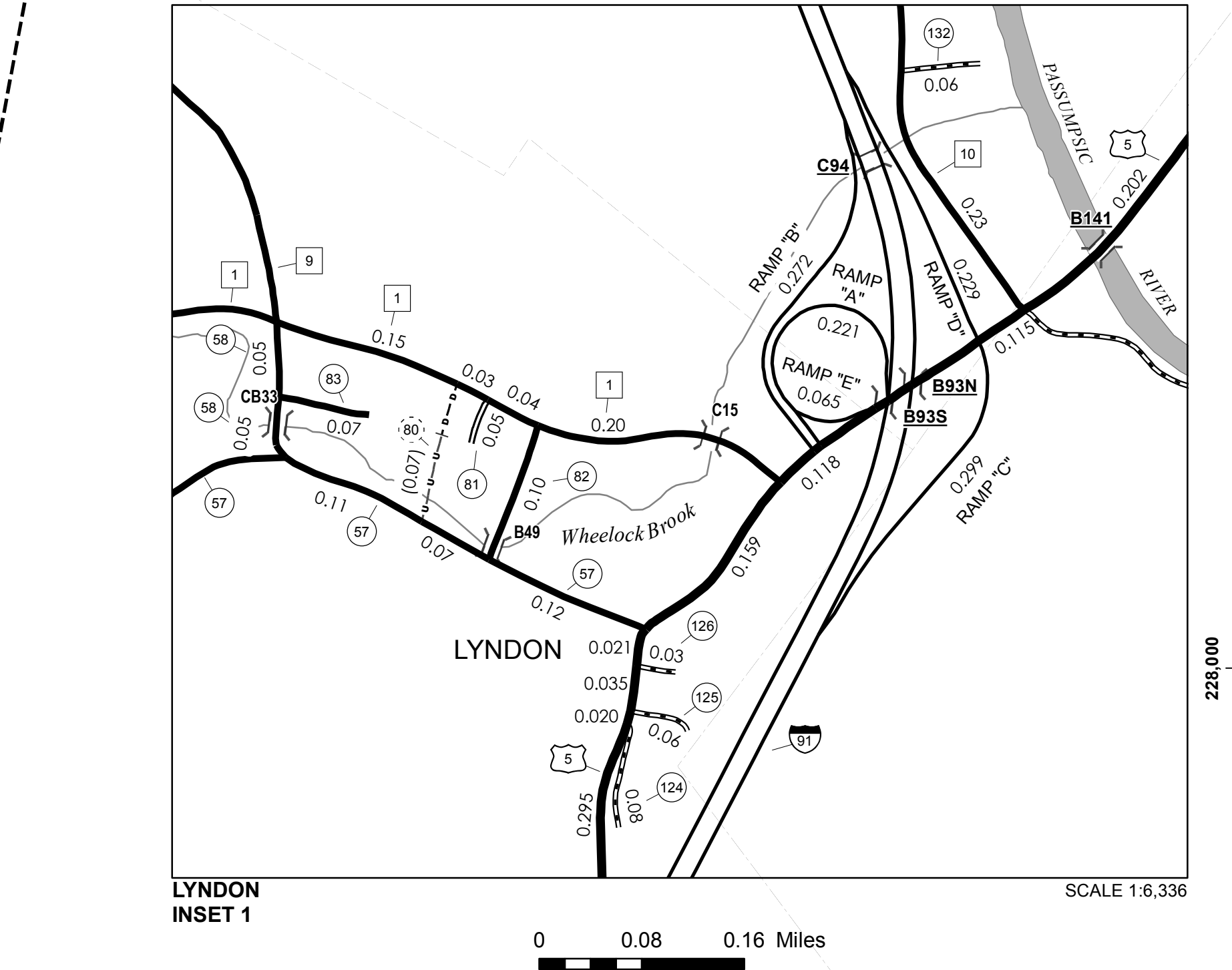
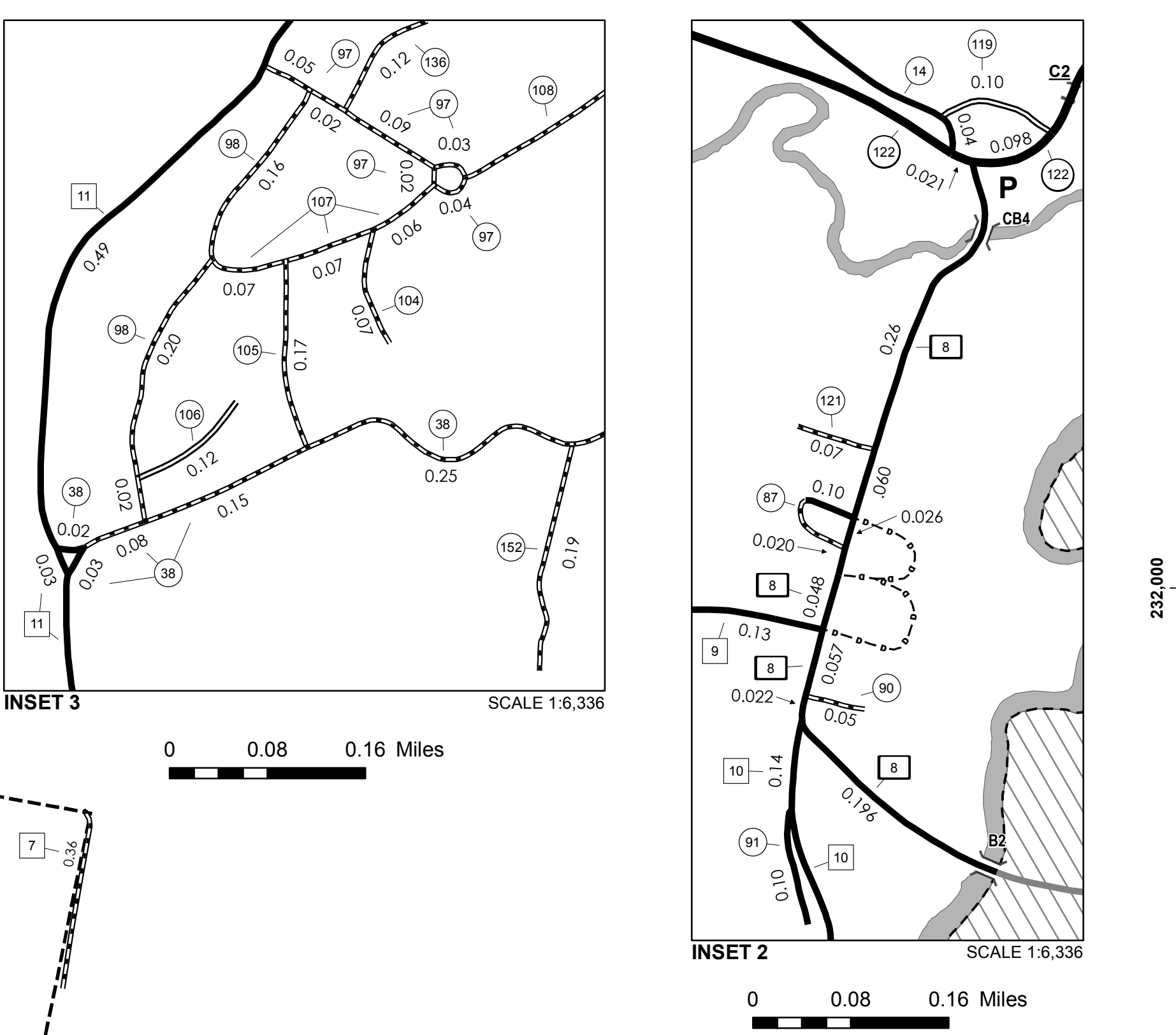
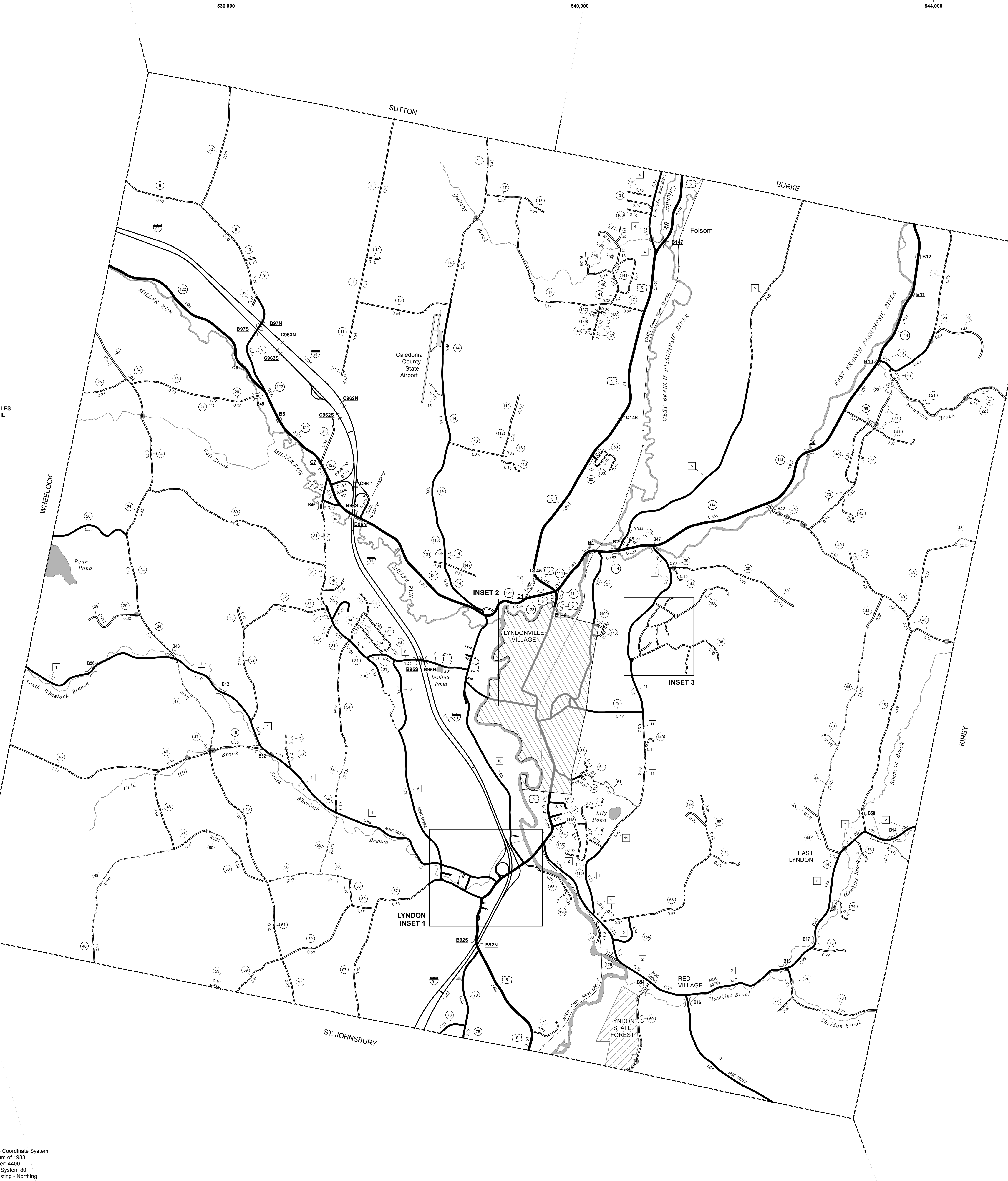
TOTAL, TRAVELED HIGHWAYS, FEB. 10, 2015: 102,752
(Excludes Class 4, Legal Trail, and Undeveloped Corridor Mileage)

- HIGHWAYS**
- INTERSTATE
 - U.S. ROUTE
 - STATE ROUTE
 - CLASS 1
 - CLASS 2
 - CLASS 3
 - CLASS 4
 - LEGAL TRAIL
 - GRAVEL
 - SOIL OR GRADED AND DRAINED EARTH
 - UNIMPROVED OR PRIMITIVE
 - IMPASSABLE OR UNTRAVELED
 - LEGAL TRAIL
 - DISCONTINUED
 - HIGHWAY CLASS CHANGE
 - RAILROAD
 - INACTIVE RAILROAD
 - PUBLIC LAND - GREEN MOUNTAIN NATIONAL FOREST
 - PUBLIC LAND - STATE/MUNICIPAL
- POLITICAL SUBDIVISIONS**
- STATE BOUNDARY
 - COUNTY BOUNDARY
 - TOWN BOUNDARY
 - VILLAGE BOUNDARY
 - URBAN COMPACT BOUNDARY
 - WATER BODY
 - STREAM OR BROOK
- BRIDGE OR CULVERT**
- BRIDGE OR CULVERT > 20'
 - BRIDGE OR CULVERT 6' - 20'
 - VOBCIT BRIDGE
 - VOBCIT CULVERT > 6'
 - STATE BRIDGE OR CULVERT IDENTIFIER
 - TOWN BRIDGE OR CULVERT IDENTIFIER
 - NFR NATIONAL FOREST ROAD
 - SEH STATE FOREST HIGHWAY
 - PARK AND RIDE
- FEDERAL CLASSIFICATION IDENTIFIER**
- FAU URBAN ARTERIAL OR COLLECTOR
 - MA MINOR ARTERIAL
 - MJC MAJOR COLLECTOR
 - MNC MINOR COLLECTOR
 - PA PRINCIPAL ARTERIAL

DISCLAIMER:
The untraveled highways (laid-out town highways), discontinued highways, and legal trails hereon are those of which the Agency of Transportation has record; others may exist.

Highway and bridge data by the Agency of Transportation. Town short structures are drawn from the Vermont Online Bridge & Culvert Inventory Tool (VOBCIT) database. All other data from the Vermont Center for Geographic Information. Only named streams are shown.

Vermont State Plane Coordinate System
North American Datum of 1983
SPCS Zone Identifier 4400
Geodetic Reference System 80
4,000-meter grid, Easting - Northing



VERMONT
GENERAL HIGHWAY MAP
Town of Lyndon
CALEDONIA COUNTY
Transportation District #7
Prepared by the
Vermont Agency of Transportation
Division of Policy, Planning and Intermodal Development
in cooperation with
U.S. Department of Transportation
Federal Highway Administration
Mileage as of February 10, 2015
Map prepared June 18, 2015
SCALE 1:15,840

0.2 0 0.2 0.4 0.6 0.8
Miles
0 0.25 0.5 0.75 1
Kilometers



TOWN HWY. No.	LENGTH IN MILES CLASS 3	CLASS 4	TOWN ROAD NAME
101	0.07		ALPINE ST
102	0.06		AUBURN ST
103	0.06		CHARLAND ST
104	0.46		CHARLES ST
105	0.07		CHASE ST
106	0.25		CHURCH ST
107	0.12		DEPOT ST
108	0.29		EAST ST
109	0.10		EASTERN AV
110	0.09		ELM ST
111	0.09		ESSEX ST
112	0.04		GASKIN CIR
113	0.06		GROVE ST
114	0.28		HIGH ST
115	0.37		HILL ST
116	0.11		MAIN ST
117	0.08		MAPLE ST
118	0.08		MIDDLE ST
119	0.09		N PROSPECT ST
120	0.02		TH 120
120	0.30		PARK AV
121	0.60		PINEHURST ST
122	0.24		POWERS PK
123	0.22		RAYMOND ST
124	0.09		ROD KEY ST
125	0.10		S PROSPECT ST
126	0.30		SKYLINE DR
127	0.19		SOUTH ST
128	0.04		TULIP ST
129	0.13		TUTE HILL
130	0.09		WESTVIEW ST
131	0.16		WILLIAMS ST
TOTAL	5.25	0.00	

LEGAL TRAIL No.	LENGTH IN MILES LEGAL TRAIL
1	(0.03)
TOTAL	0.03

TOWN HWY. No.	LENGTH IN MILES "NOT UP TO STANDARD"
120	(0.02)
TOTAL	0.02

*The sections of the town highways listed above are legally Class 3, but have been deemed "Not Up To Standard" and are functionally Class 4 Town Highways

MILEAGE SUMMARY		
CLASS 1		
TH-1	0.984	
TH-2	0.353	
	TOTAL CLASS 1	1.337
CLASS 3		
	TOTAL CLASS 3	5.25
	TOTAL TOWN	6.587
US HIGHWAY		
US-5	0.463	
	TOTAL US HIGHWAY	0.463
	TOTAL STATE	0.463
TOTAL, TRAVELED HIGHWAYS, FEB. 10, 2015:		7.050
<small>(Excludes Class 4, Legal Trail, and Unidentified Corridor Mileage)</small>		

- HIGHWAYS**
 - INTERSTATE OR DIVIDED HIGHWAY
 - STATE - HARD SURFACE OR PAVED
 - TOWN - HARD SURFACE OR PAVED
 - GRAVEL
 - SOIL OR GRADED AND DRAINED EARTH
 - UNIMPROVED OR PRIMITIVE
 - IMPASSABLE OR UNTRAVELED
 - LEGAL TRAIL
 - DISCONTINUED
 - HIGHWAY CLASS CHANGE
 - RAILROAD
 - INACTIVE RAILROAD
 - NFR NATIONAL FOREST ROAD
 - SFH STATE FOREST HIGHWAY
 - P PARK AND RIDE
- POLITICAL SUBDIVISIONS**
 - STATE BOUNDARY
 - COUNTY BOUNDARY
 - TOWN BOUNDARY
 - VILLAGE BOUNDARY
 - URBAN COMPACT BOUNDARY
 - WATER BODY
 - STREAM OR BROOK
- BRIDGE OR CULVERT**
 - BRIDGE OR CULVERT > 20'
 - BRIDGE OR CULVERT 6' - 20'
 - VOCBIT BRIDGE
 - VOCBIT CULVERT > 6'
- FEDERAL CLASSIFICATION IDENTIFIER**
 - FAU URBAN ARTERIAL OR COLLECTOR
 - MA MINOR ARTERIAL
 - MJC MAJOR COLLECTOR
 - MNC MINOR COLLECTOR
 - PA PRINCIPAL ARTERIAL
- STATE BRIDGE OR CULVERT IDENTIFIER**
 - B34 / C34 STATE BRIDGE OR CULVERT IDENTIFIER
 - B34 / C34 TOWN BRIDGE OR CULVERT IDENTIFIER
- PUBLIC LAND - GREEN MOUNTAIN NATIONAL FOREST**
- PUBLIC LAND - STATE/MUNICIPAL**

DISCLAIMER:
The untraveled highways (laid-out town highways), discontinued highways, and legal trails hereon are those of which the Agency of Transportation has record; others may exist.

Highway and bridge data by the Agency of Transportation. Town short structures are drawn from the Vermont Online Bridge & Culvert Inventory Tool (VOBCIT) database. All other data from the Vermont Center for Geographic Information. Only named streams are shown.

Vermont State Plane Coordinate System
North American Datum of 1983
SPCS_Zone_Identifier: 4400
Geodetic Reference System 80
2,000-meter grid, Easting - Northing

VERMONT GENERAL HIGHWAY MAP Village of Lyndonville

CALEDONIA COUNTY

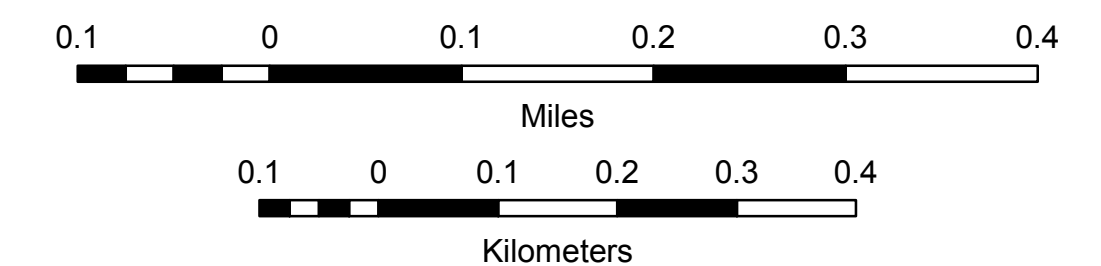
Transportation District #7

Prepared by the
Vermont Agency of Transportation
Division of Policy, Planning and Intermodal Development
in cooperation with
U.S. Department of Transportation
Federal Highway Administration

Mileage as of February 10, 2015

Map prepared June 17, 2015

SCALE 1:6,336



TOWN HWY. No.	LENGTH IN MILES CLASS 3	CLASS 4
2	8.87	
3	0.01	
4	(0.50)	
5	(1.60)	
6	0.55	
7	0.90	(0.52)
8	1.37	(0.08)
10	3.97	
11	1.37	
12	(0.10)	
13	(0.24)	
14	0.26	
15	(0.15)	
16	0.10	
17	3.16	
18	1.28	
19	0.47	(0.28)
20	0.17	
21	(0.25)	
22	(0.06)	
23	0.08	
24	0.02	
25	1.36	
26	0.26	
27	1.55	
28	0.60	
29	2.45	
30	0.90	
32	(0.98)	
33	(0.09)	
34	0.46	
35	(0.25)	
36	0.30	
37	0.06	
38	0.27	
39	0.53	
40	0.50	
TOTAL	30.45	5.10

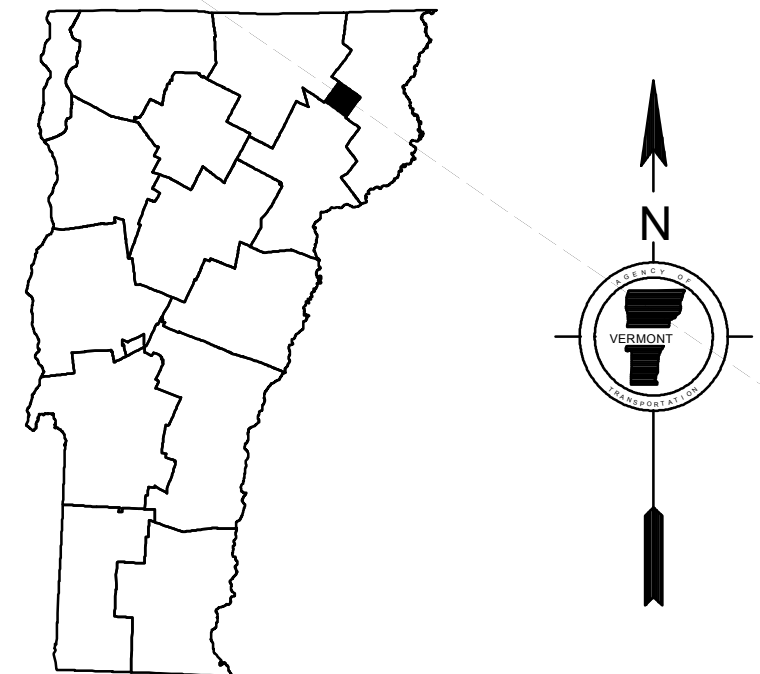
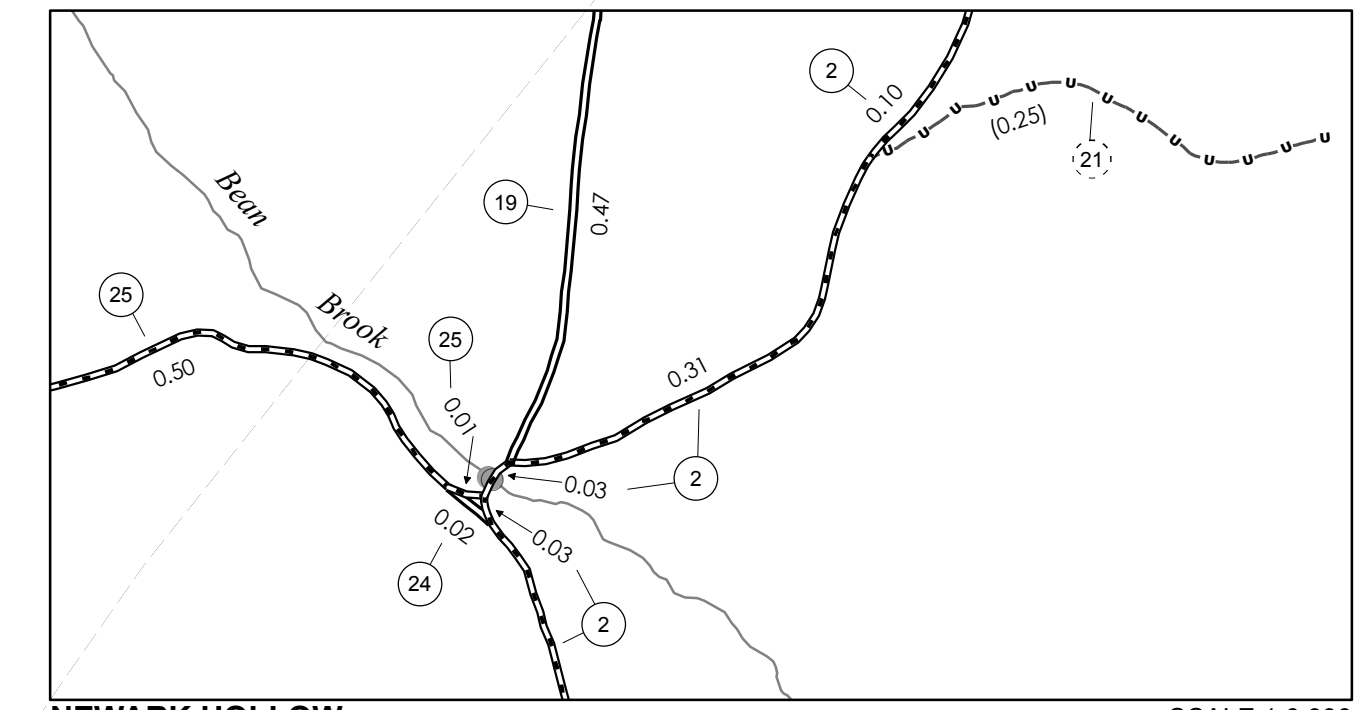
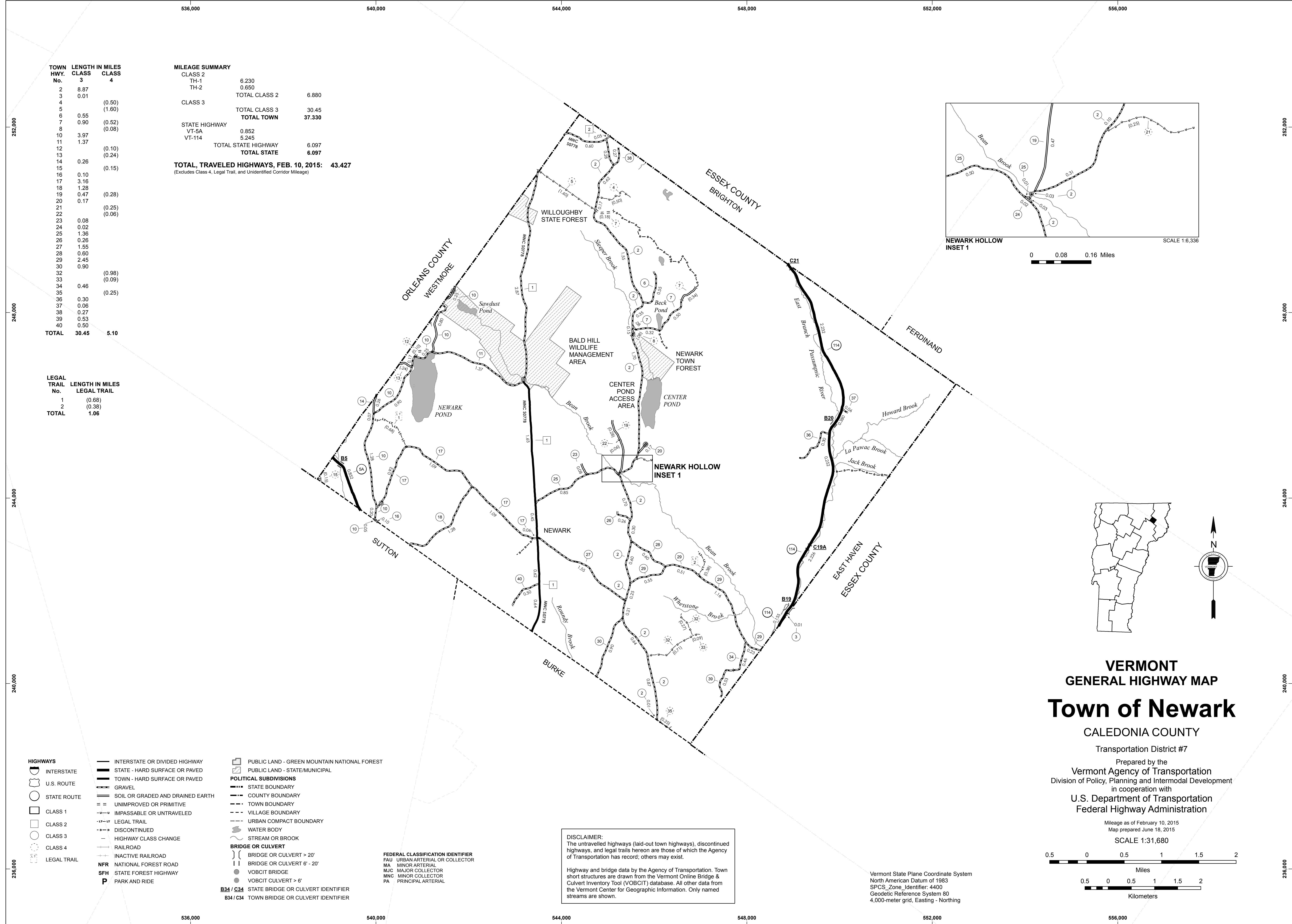
MILEAGE SUMMARY

CLASS 2	6.230	
TH-1	0.650	
TH-2		6.880
TOTAL CLASS 2		6.880
CLASS 3		
TOTAL CLASS 3		30.45
TOTAL TOWN		37.330
STATE HIGHWAY		
VT-5A	0.852	
VT-114	5.245	
TOTAL STATE HIGHWAY		6.097
TOTAL STATE		6.097
TOTAL, TRAVELED HIGHWAYS, FEB. 10, 2015:		43.427

(Excludes Class 4, Legal Trail, and Unidentified Corridor Mileage)

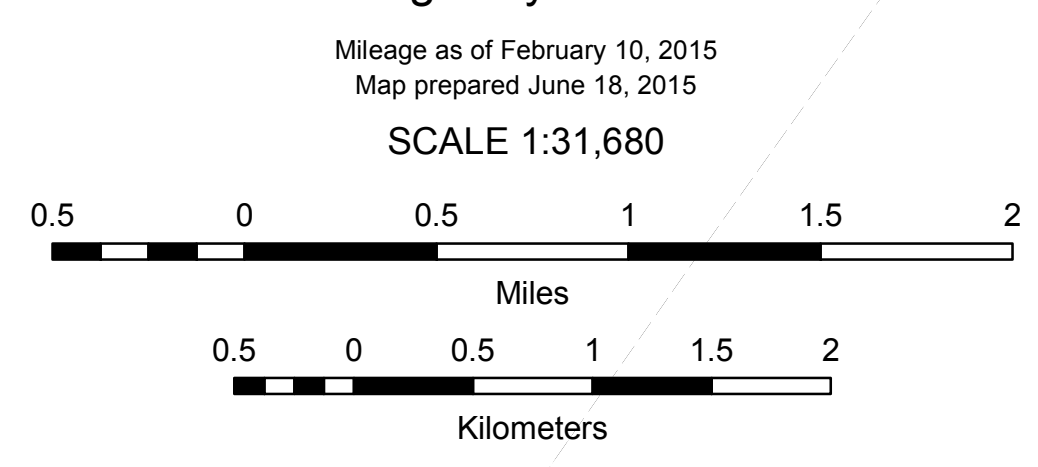
LEGAL TRAIL

No.	LENGTH IN MILES LEGAL TRAIL
1	(0.68)
2	(0.38)
TOTAL	1.06



VERMONT
GENERAL HIGHWAY MAP
Town of Newark
 CALEDONIA COUNTY

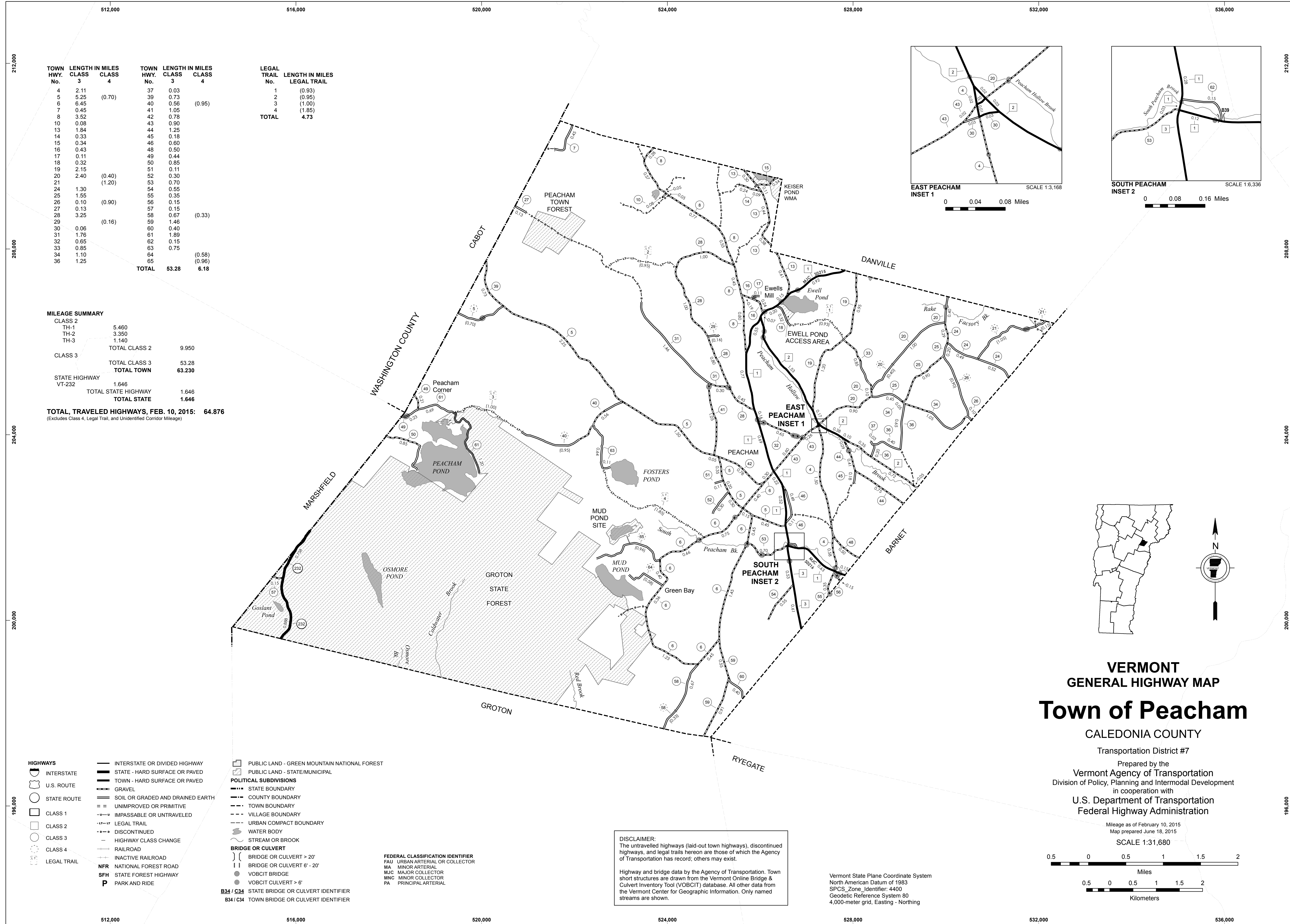
Transportation District #7
 Prepared by the
 Vermont Agency of Transportation
 Division of Policy, Planning and Intermodal Development
 in cooperation with
 U.S. Department of Transportation
 Federal Highway Administration



DISCLAIMER:
 The untraveled highways (laid-out town highways), discontinued highways, and legal trails hereon are those of which the Agency of Transportation has record; others may exist.

Highway and bridge data by the Agency of Transportation. Town short structures are drawn from the Vermont Online Bridge & Culvert Inventory Tool (VOBCIT) database. All other data from the Vermont Center for Geographic Information. Only named streams are shown.

Vermont State Plane Coordinate System
 North American Datum of 1983
 SPCS_Zone_Identifier: 4400
 Geodetic Reference System 80
 4,000-meter grid, Easting - Northing



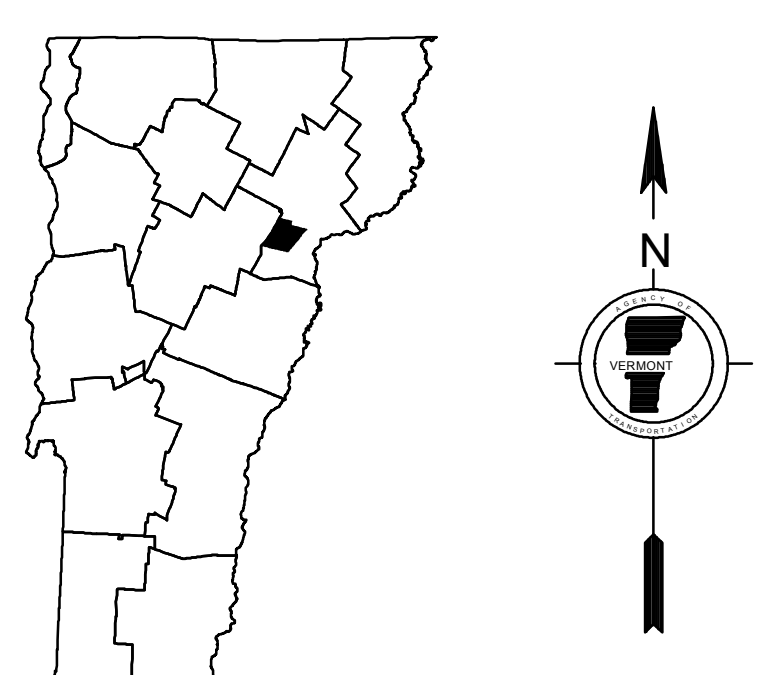
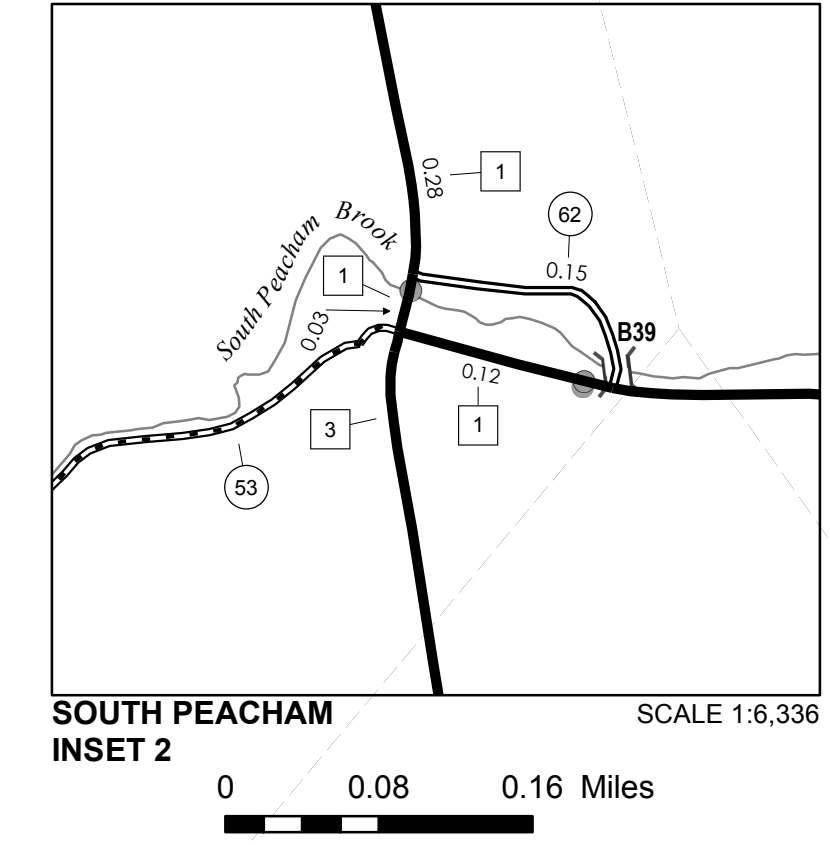
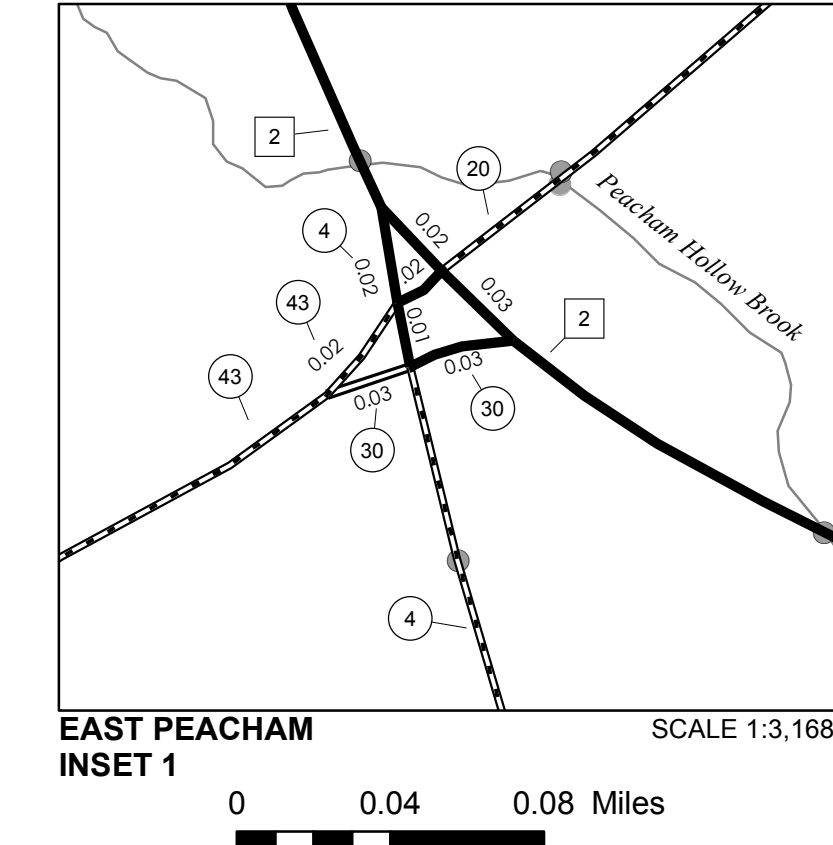
TOWN HWY. No.	LENGTH IN MILES CLASS 3	CLASS 4	TOWN HWY. No.	LENGTH IN MILES CLASS 3	CLASS 4
4	2.11		37	0.03	
5	5.25	(0.70)	39	0.73	
6	6.45		40	0.56	
7	0.45		41	1.05	(0.95)
8	3.52		42	0.78	
10	0.08		43	0.90	
13	1.84		44	1.25	
14	0.33		45	0.18	
15	0.34		46	0.60	
16	0.43		48	0.50	
17	0.11		49	0.44	
18	0.32		50	0.85	
19	2.15		51	0.11	
20	2.40	(0.40)	52	0.30	
21		(1.20)	53	0.70	
24	1.30		54	0.55	
25	1.55		55	0.35	
26	0.10	(0.90)	56	0.15	
27	0.13		57	0.15	
28	3.25		58	0.67	(0.33)
29		(0.16)	59	1.46	
30	0.06		60	0.40	
31	1.76		61	1.89	
32	0.65		62	0.15	
33	0.85		63	0.75	(0.58)
34	1.10		64		(0.96)
36	1.25		65		
TOTAL			53.28		6.18

LEGAL TRAIL No.	LENGTH IN MILES LEGAL TRAIL
1	(0.93)
2	(0.95)
3	(1.00)
4	(1.85)
TOTAL	4.73

MILEAGE SUMMARY

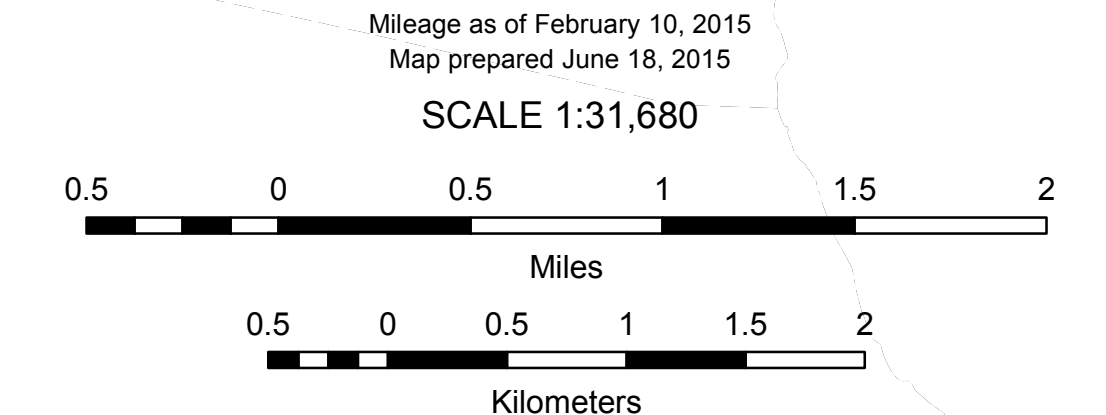
CLASS 2		
TH-1	5.460	
TH-2	3.350	
TH-3	1.140	
TOTAL CLASS 2	9.950	
TOTAL CLASS 3	53.28	
TOTAL TOWN	63.230	
STATE HIGHWAY VT-232	1.646	
TOTAL STATE HIGHWAY	1.646	
TOTAL STATE	1.646	

TOTAL TRAVELED HIGHWAYS, FEB. 10, 2015: 64.876
(Excludes Class 4, Legal Trail, and Unidentified Corridor Mileage)



VERMONT
GENERAL HIGHWAY MAP
Town of Peacham
CALEDONIA COUNTY

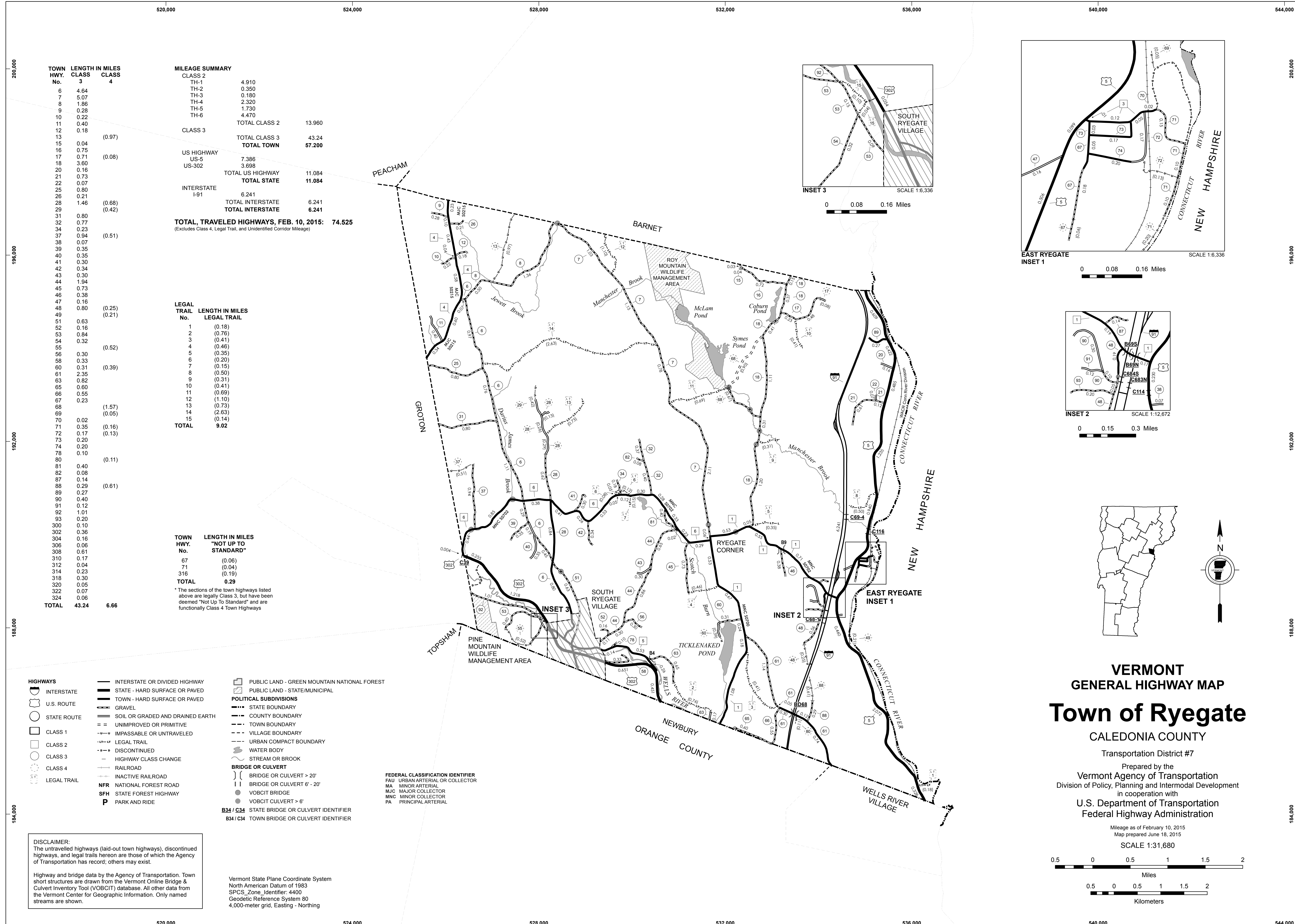
Transportation District #7
Prepared by the
Vermont Agency of Transportation
Division of Policy, Planning and Intermodal Development
in cooperation with
U.S. Department of Transportation
Federal Highway Administration



DISCLAIMER:
The untraveled highways (laid-out town highways), discontinued highways, and legal trails herein are those of which the Agency of Transportation has record; others may exist.

Highway and bridge data by the Agency of Transportation. Town short structures are drawn from the Vermont Online Bridge & Culvert Inventory Tool (VOBCIT) database. All other data from the Vermont Center for Geographic Information. Only named streams are shown.

Vermont State Plane Coordinate System
North American Datum of 1983
SPCS_Zone_Identifier: 4400
Geodetic Reference System 80
4,000-meter grid, Easting - Northing



MILEAGE SUMMARY

TOWN HWY. No.	LENGTH IN MILES CLASS 3	LENGTH IN MILES CLASS 4	CLASS 2	CLASS 3	TOTAL CLASS 2	TOTAL CLASS 3	TOTAL TOWN
6	4.64		TH-1	4,910	13,960	18,870	
7	5.07		TH-2	0,350		0,350	
8	1.86		TH-3	0,180		0,180	
9	0.28		TH-4	2,320		2,320	
10	0.22		TH-5	1,730		1,730	
11	0.40		TH-6	4,470		4,470	
12	0.18						
13	0.04	(0.97)					
14	0.75						
15	0.71	(0.08)					
16	3.60						
17	0.16						
18	0.73						
19	0.07						
20	0.80						
21	0.21						
22	1.46	(0.68)					
23	0.80	(0.42)					
24	0.80						
25	0.77						
26	0.23						
27	0.94	(0.51)					
28	0.07						
29	0.35						
30	0.35						
31	0.34						
32	0.30						
33	1.94						
34	0.73						
35	0.38						
36	0.16						
37	0.80	(0.25)					
38	0.80	(0.21)					
39	0.63						
40	0.16						
41	0.84						
42	0.32						
43	0.30	(0.52)					
44	0.30						
45	0.33						
46	0.31	(0.39)					
47	2.35						
48	0.82						
49	0.60						
50	0.55						
51	0.23						
52	0.02	(1.57)					
53	0.35	(0.05)					
54	0.17	(0.16)					
55	0.20	(0.13)					
56	0.10						
57	0.40	(0.11)					
58	0.08						
59	0.14						
60	0.29	(0.61)					
61	0.27						
62	0.40						
63	1.01						
64	0.20						
65	0.10						
66	0.36						
67	0.16						
68	0.06						
69	0.61						
70	0.17	(0.06)					
71	0.04	(0.04)					
72	0.23	(0.19)					
73	0.30						
74	0.05						
75	0.07						
76	0.06						
TOTAL	43.24	6.66					

TOTAL, TRAVELED HIGHWAYS, FEB. 10, 2015: 74.525
 (Excludes Class 4, Legal Trail, and Unidentified Corridor Mileage)

LEGAL TRAIL LENGTH IN MILES

LEGAL TRAIL No.	LENGTH IN MILES
1	(0.18)
2	(0.76)
3	(0.41)
4	(0.46)
5	(0.35)
6	(0.20)
7	(0.15)
8	(0.50)
9	(0.31)
10	(0.41)
11	(0.69)
12	(1.10)
13	(0.73)
14	(2.63)
15	(0.14)
TOTAL	9.02

TOWN HWY. No. LENGTH IN MILES "NOT UP TO STANDARD"

67	(0.06)
71	(0.04)
316	(0.19)
TOTAL	0.29

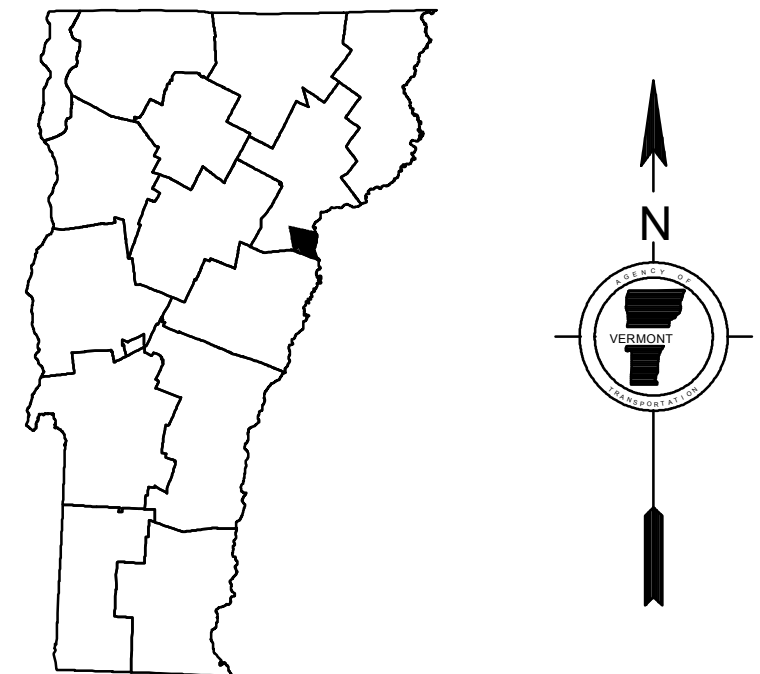
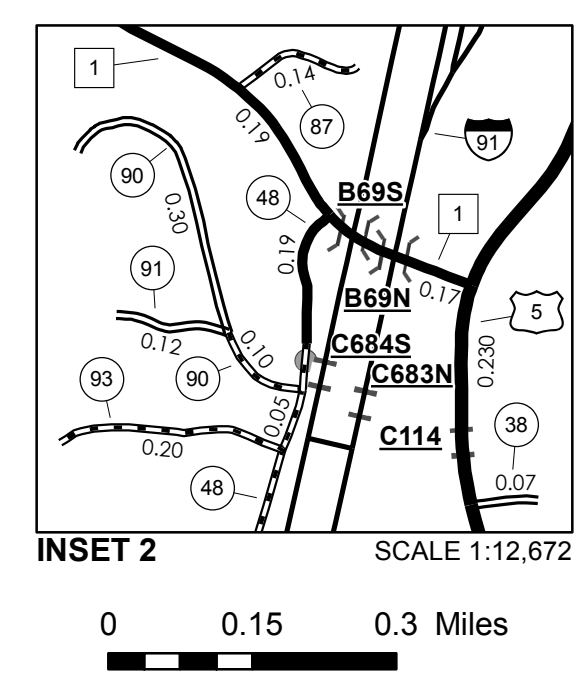
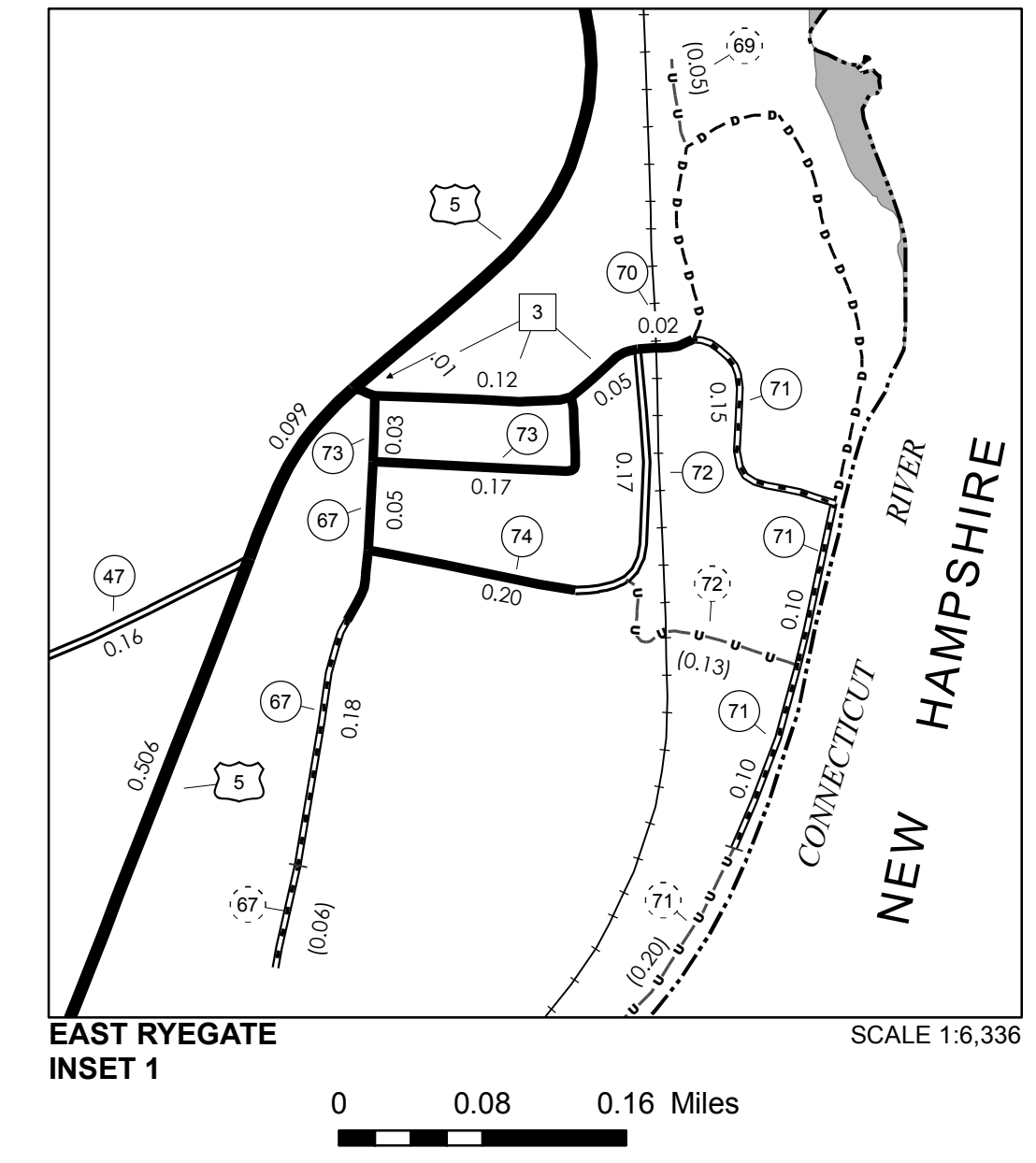
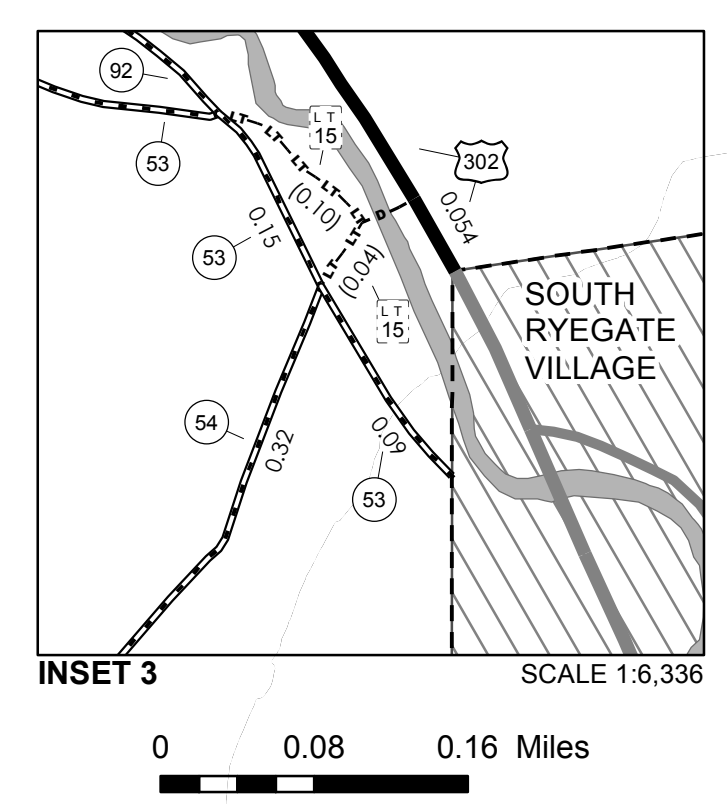
* The sections of the town highways listed above are legally Class 3, but have been deemed "Not Up to Standard" and are functionally Class 4 Town Highways

- HIGHWAYS**
- INTERSTATE OR DIVIDED HIGHWAY
 - STATE - HARD SURFACE OR PAVED
 - TOWN - HARD SURFACE OR PAVED
 - GRAVEL
 - SOIL OR GRADED AND DRAINED EARTH
 - UNIMPROVED OR PRIMITIVE
 - IMPASSABLE OR UNTRAVELED
 - LEGAL TRAIL
 - DISCONTINUED
 - HIGHWAY CLASS CHANGE
 - RAILROAD
 - INACTIVE RAILROAD
 - NFR NATIONAL FOREST ROAD
 - SFH STATE FOREST HIGHWAY
 - P PARK AND RIDE
- POLITICAL SUBDIVISIONS**
- STATE BOUNDARY
 - COUNTY BOUNDARY
 - TOWN BOUNDARY
 - VILLAGE BOUNDARY
 - URBAN COMPACT BOUNDARY
 - WATER BODY
 - STREAM OR BROOK
- BRIDGE OR CULVERT**
- BRIDGE OR CULVERT > 20'
 - BRIDGE OR CULVERT 6' - 20'
 - VOBCIT BRIDGE
 - VOBCIT CULVERT > 6'
- FEDERAL CLASSIFICATION IDENTIFIER**
- FAU URBAN ARTERIAL OR COLLECTOR
 - MA MINOR ARTERIAL
 - MJC MAJOR COLLECTOR
 - MNC MINOR COLLECTOR
 - PA PRINCIPAL ARTERIAL
- B34 / C34 STATE BRIDGE OR CULVERT IDENTIFIER**
B34 / C34 TOWN BRIDGE OR CULVERT IDENTIFIER

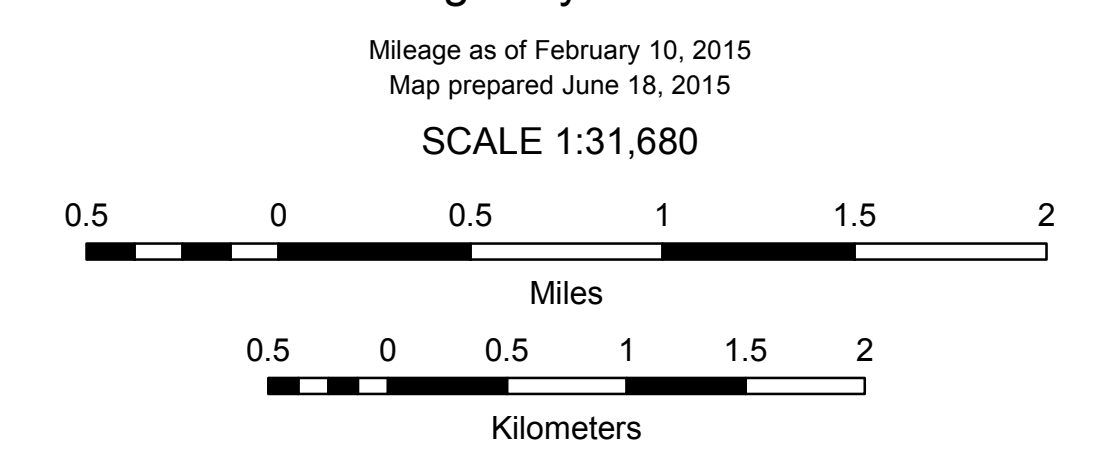
DISCLAIMER:
 The untraveled highways (laid-out town highways), discontinued highways, and legal trails hereon are those of which the Agency of Transportation has record; others may exist.

Highway and bridge data by the Agency of Transportation. Town short structures are drawn from the Vermont Online Bridge & Culvert Inventory Tool (VOBCIT) database. All other data from the Vermont Center for Geographic Information. Only named streams are shown.

Vermont State Plane Coordinate System
 North American Datum of 1983
 SPCS_Zone_Identifier: 4400
 Geodetic Reference System 80
 4,000-meter grid, Easting - Northing



VERMONT GENERAL HIGHWAY MAP
Town of Ryegate
 CALEDONIA COUNTY
 Transportation District #7
 Prepared by the
 Vermont Agency of Transportation
 Division of Policy, Planning and Intermodal Development
 in cooperation with
 U.S. Department of Transportation
 Federal Highway Administration



TOWN HWY. No.	LENGTH IN MILES		TOWN ROAD NAME
	CLASS 3	CLASS 4	
300	0.10		MACKENNON DR
302	0.36		STONE RD
304	0.16		COWIE HILL RD
306	0.06		SMITH ST
308	0.61		HALL RD
310	0.17		GILFILLAN RD
312	0.04		TH 312
314	0.23		STONESHED RD
318	0.30		PLEASANT ST
320	0.05		TERRY HILL RD
322	0.07		PINEHURST RD
324	0.06		BROWN DR
TOTAL	2.21	0.00	

TOWN HWY. No.	LENGTH IN MILES "NOT UP TO STANDARD"
316	(0.19)
TOTAL	0.19

* The sections of the town highways listed above are legally Class 3, but have been deemed "Not Up To Standard" and are functionally Class 4 Town Highways

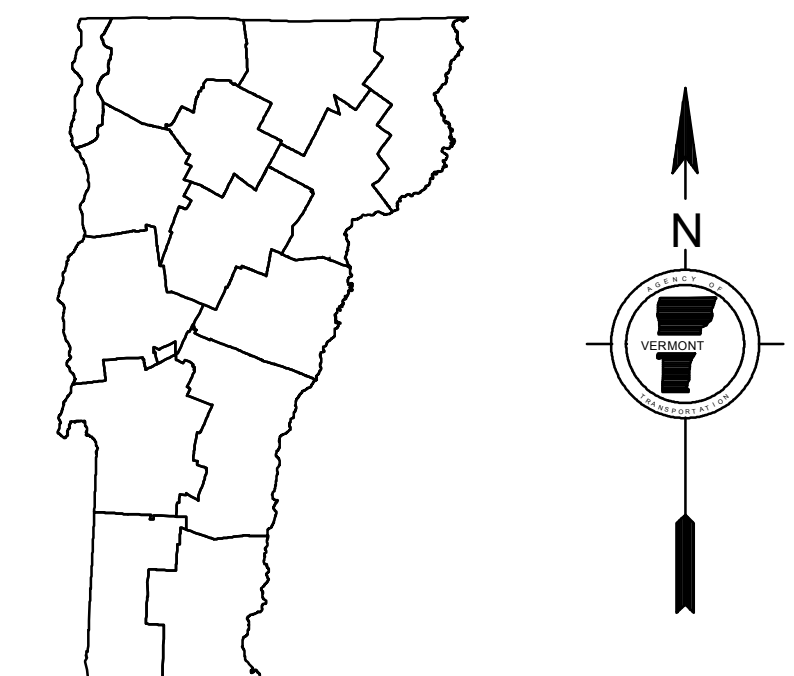
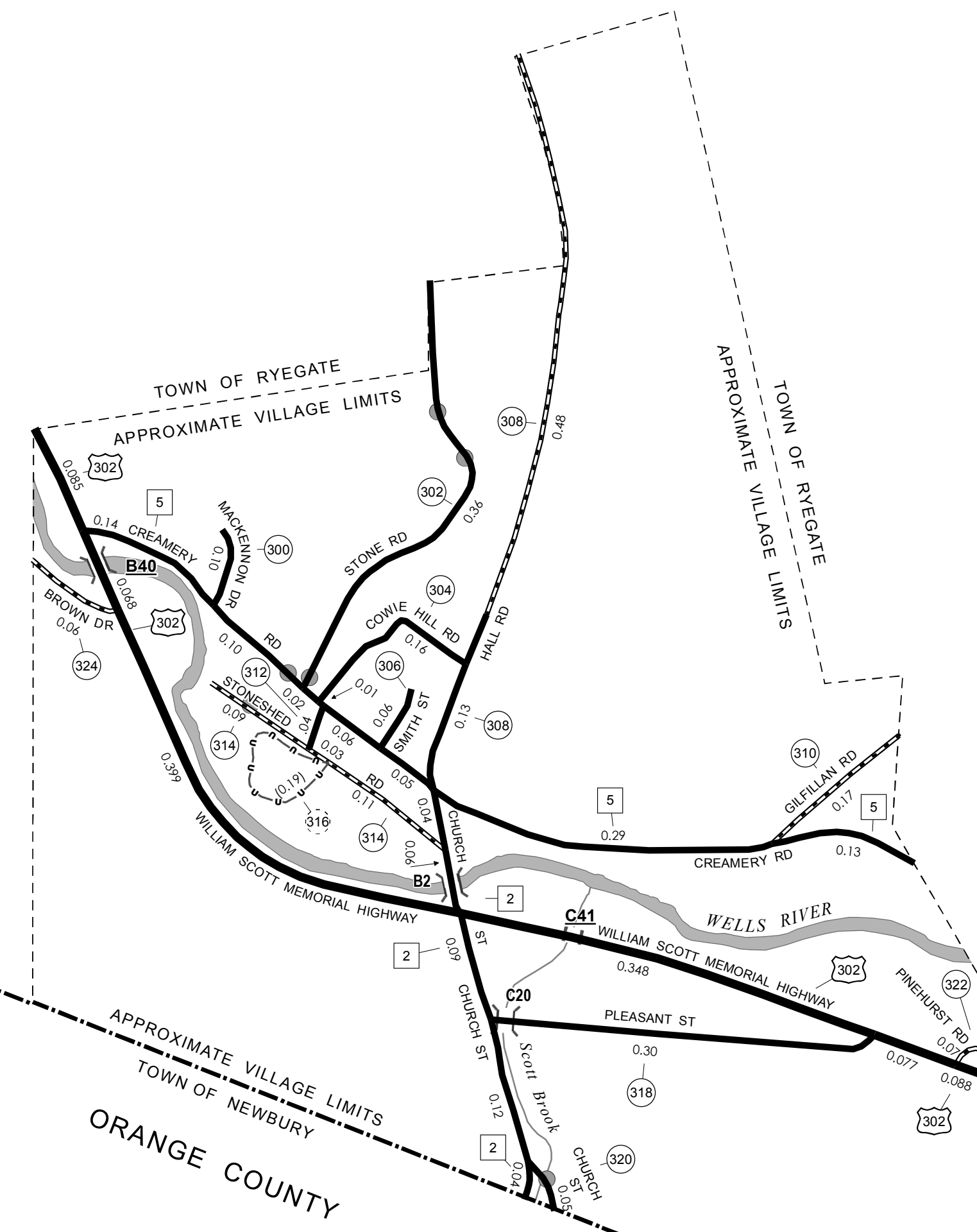
MILEAGE SUMMARY			
CLASS 2			
TH-2	0.350		
TH-5	0.800		
	TOTAL CLASS 2	1.150	
CLASS 3			
	TOTAL CLASS 3	2.21	
	TOTAL TOWN	3.360	
US HIGHWAY			
US-302	1.065		
	TOTAL US HIGHWAY	1.065	
	TOTAL STATE	1.065	
TOTAL, TRAVELED HIGHWAYS, FEB. 10, 2015:			4.425
<small>(Excludes Class 4, Legal Trail, and Unidentified Corridor Mileage)</small>			

188,000

188,000

528,000

530,000



- | | | |
|-----------------|--|--|
| HIGHWAYS | <ul style="list-style-type: none"> — INTERSTATE OR DIVIDED HIGHWAY — STATE - HARD SURFACE OR PAVED — TOWN - HARD SURFACE OR PAVED — GRAVEL — SOIL OR GRADED AND DRAINED EARTH — UNIMPROVED OR PRIMITIVE — IMPASSABLE OR UNTRAVELED — LEGAL TRAIL — DISCONTINUED — HIGHWAY CLASS CHANGE — RAILROAD — INACTIVE RAILROAD — NATIONAL FOREST ROAD — STATE FOREST HIGHWAY — PARK AND RIDE | <ul style="list-style-type: none"> □ PUBLIC LAND - GREEN MOUNTAIN NATIONAL FOREST □ PUBLIC LAND - STATE/MUNICIPAL |
| | <ul style="list-style-type: none"> — STATE BOUNDARY — COUNTY BOUNDARY — TOWN BOUNDARY — VILLAGE BOUNDARY — URBAN COMPACT BOUNDARY — WATER BODY — STREAM OR BROOK | <ul style="list-style-type: none"> — BRIDGE OR CULVERT — BRIDGE OR CULVERT > 20' — BRIDGE OR CULVERT 6' - 20' ● VOBICIT BRIDGE ● VOBICIT CULVERT > 6' |
| | <ul style="list-style-type: none"> — STATE BRIDGE OR CULVERT IDENTIFIER — TOWN BRIDGE OR CULVERT IDENTIFIER | <ul style="list-style-type: none"> FAU URBAN ARTERIAL OR COLLECTOR MA MINOR ARTERIAL MJC MAJOR COLLECTOR MNC MINOR COLLECTOR PA PRINCIPAL ARTERIAL |

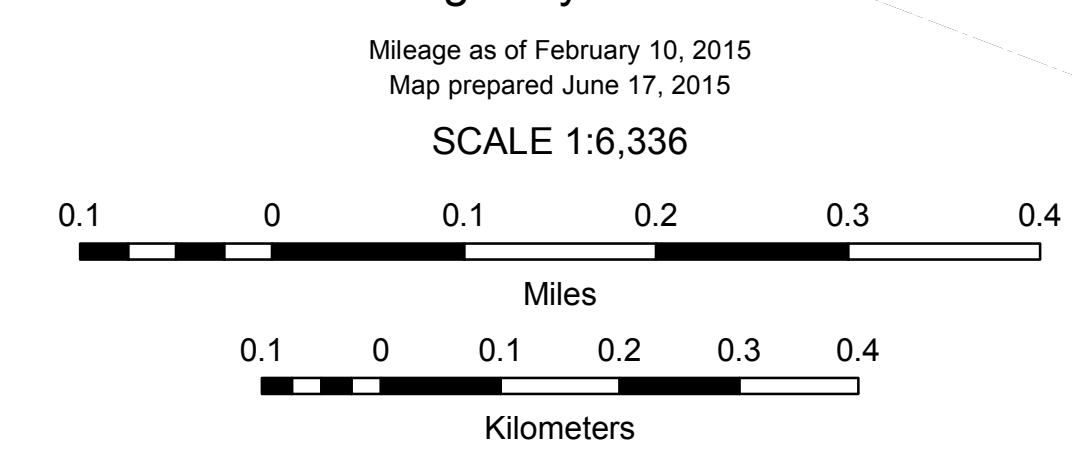
DISCLAIMER:
The untraveled highways (laid-out town highways), discontinued highways, and legal trails hereon are those of which the Agency of Transportation has record; others may exist.

Highway and bridge data by the Agency of Transportation. Town short structures are drawn from the Vermont Online Bridge & Culvert Inventory Tool (VOBCIT) database. All other data from the Vermont Center for Geographic Information. Only named streams are shown.

Vermont State Plane Coordinate System
North American Datum of 1983
SPCS_Zone_Identifier: 4400
Geodetic Reference System 80
2,000-meter grid, Easting - Northing

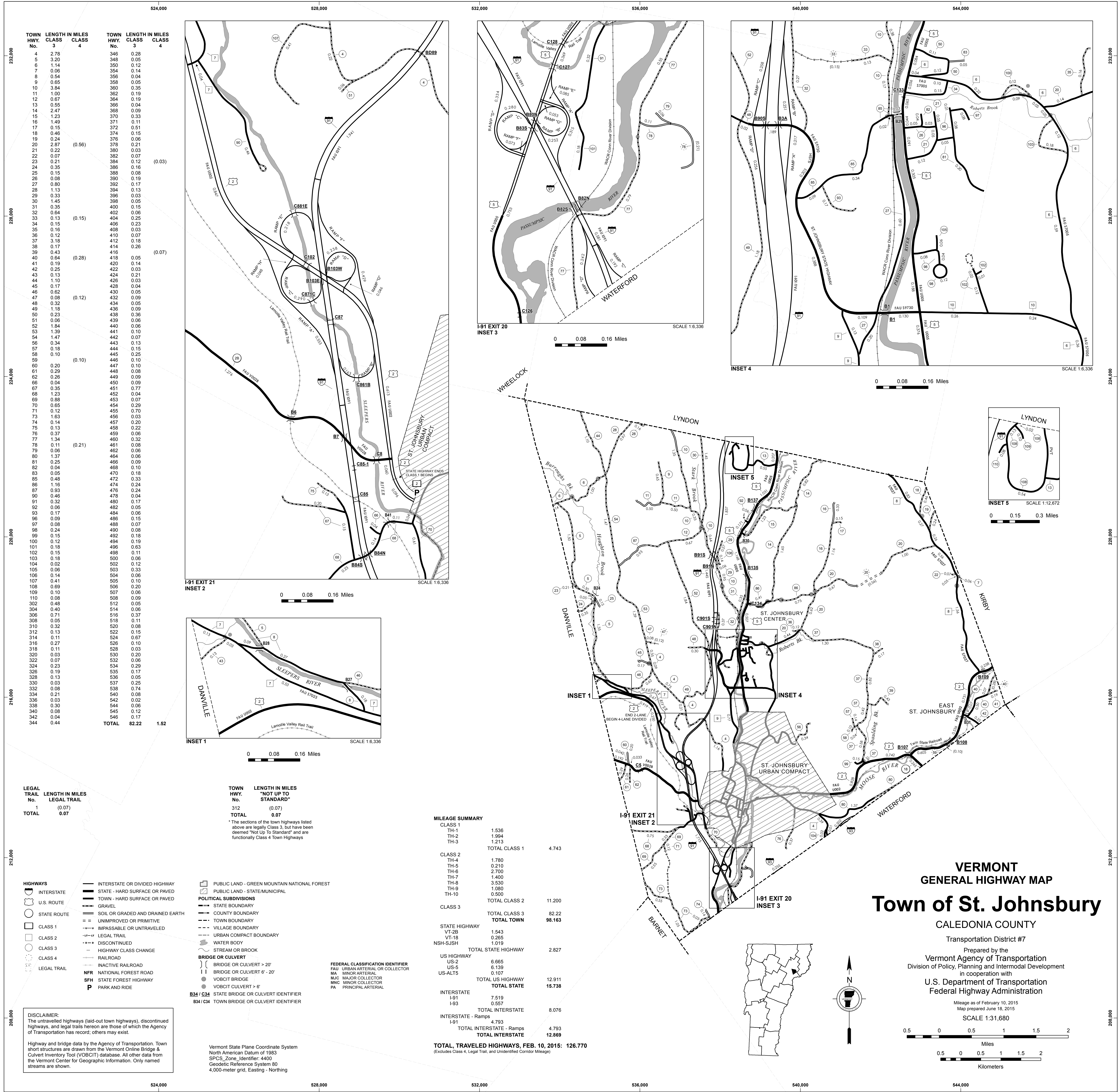
VERMONT
GENERAL HIGHWAY MAP
Village of
South Ryegate
CALEDONIA COUNTY

Transportation District #7
Prepared by the
Vermont Agency of Transportation
Division of Policy, Planning and Intermodal Development
in cooperation with
U.S. Department of Transportation
Federal Highway Administration



528,000

530,000



TOWN HWY. No.	LENGTH IN MILES CLASS 3	LENGTH IN MILES CLASS 4
4	2.78	
5	3.20	
6	1.14	
7	0.06	
8	0.54	
9	0.65	
10	3.84	
11	1.00	
12	0.67	
13	0.55	
14	2.47	
15	1.23	
16	1.49	
17	0.15	
18	0.46	
19	0.24	
20	2.87	(0.56)
21	0.22	
22	0.07	
23	0.21	
24	0.35	
25	0.15	
26	0.08	
27	0.80	
28	1.13	
29	0.33	
30	1.45	
31	0.35	
32	0.64	
33	0.13	
34	0.15	
35	0.16	
36	0.12	
37	3.18	
38	0.17	
39	0.43	
40	0.64	
41	0.19	
42	0.25	
43	0.13	
44	1.10	
45	0.17	
46	0.62	
47	0.08	
48	0.32	
49	1.18	
50	0.23	
51	0.06	
52	1.84	
53	1.39	
54	1.47	
56	0.34	
57	0.18	
58	0.10	
59		
60	0.20	
61	0.29	
62	0.26	
66	0.04	
67	0.35	
68	1.23	
69	0.68	
70	0.65	
71	0.12	
73	1.63	
74	0.14	
75	0.13	
76	0.37	
77	1.34	
78	0.11	
79	0.06	
80	1.37	
81	0.25	
82	0.04	
83	0.05	
85	0.48	
86	1.16	
87	0.93	
90	0.46	
91	0.32	
92	0.06	
93	0.17	
96	0.09	
97	0.08	
98	0.24	
99	0.15	
100	0.12	
101	0.18	
102	0.15	
103	0.18	
104	0.02	
105	0.06	
106	0.14	
107	0.41	
108	0.69	
109	0.10	
110	0.08	
302	0.48	
304	0.40	
306	0.71	
308	0.05	
310	0.32	
312	0.13	
314	0.11	
316	0.27	
318	0.11	
320	0.03	
322	0.07	
324	0.23	
326	0.19	
328	0.13	
330	0.03	
332	0.08	
334	0.21	
336	0.03	
338	0.30	
340	0.08	
342	0.04	
344	0.44	
TOTAL	82.22	1.52

LEGAL TRAIL No.	LENGTH IN MILES LEGAL TRAIL
1	(0.07)
TOTAL	0.07

TOWN HWY. No.	LENGTH IN MILES "NOT UP TO STANDARD"
312	(0.07)
TOTAL	0.07

DISCLAIMER:
The untraveled highways (laid-out town highways), discontinued highways, and legal trails hereon are those of which the Agency of Transportation has record; others may exist.

Highway and bridge data by the Agency of Transportation. Town short structures are drawn from the Vermont Online Bridge & Culvert Inventory Tool (VOBCIT) database. All other data from the Vermont Center for Geographic Information. Only named streams are shown.

MILEAGE SUMMARY

CLASS 1	
TH-1	1.536
TH-2	1.994
TH-3	1.213
TOTAL CLASS 1	4.743
CLASS 2	
TH-4	1.780
TH-5	0.210
TH-6	2.700
TH-7	1.400
TH-8	3.530
TH-9	1.080
TH-10	0.500
TOTAL CLASS 2	11.200
CLASS 3	
TOTAL CLASS 3	82.22
TOTAL TOWN	98.163
STATE HIGHWAY	
VT-2B	1.543
VT-18	0.265
NSH-SJSH	1.019
TOTAL STATE HIGHWAY	2.827
US HIGHWAY	
US-2	6.665
US-5	6.139
US-15T5	0.107
TOTAL US HIGHWAY	12.911
TOTAL STATE	15.738
INTERSTATE	
I-91	7.519
I-93	0.557
TOTAL INTERSTATE	8.076
INTERSTATE - Ramps	
I-91	4.793
TOTAL INTERSTATE - Ramps	4.793
TOTAL INTERSTATE	12.869
TOTAL TRAVELED HIGHWAYS, FEB. 10, 2015: 126.770	

(Excludes Class 4, Legal Trail, and Unidentified Corridor Mileage)

Vermont State Plane Coordinate System
North American Datum of 1983
SPCS_Zone_Identifier: 4400
Geodetic Reference System 80
4,000-meter grid, Easting - Northing

LEGEND

—	INTERSTATE OR DIVIDED HIGHWAY
—	STATE - HARD SURFACE OR PAVED
—	TOWN - HARD SURFACE OR PAVED
—	GRAVEL
—	SOIL OR GRADED AND DRAINED EARTH
—	UNIMPROVED OR PRIMITIVE
—	IMPASSABLE OR UNTRAVELED
—	LEGAL TRAIL
—	DISCONTINUED
—	HIGHWAY CLASS CHANGE
—	RAILROAD
—	INACTIVE RAILROAD
—	NFR NATIONAL FOREST ROAD
—	SFH STATE FOREST HIGHWAY
P	PARK AND RIDE
—	PUBLIC LAND - GREEN MOUNTAIN NATIONAL FOREST
—	PUBLIC LAND - STATE/MUNICIPAL
—	POLITICAL SUBDIVISIONS
—	STATE BOUNDARY
—	COUNTY BOUNDARY
—	TOWN BOUNDARY
—	VILLAGE BOUNDARY
—	URBAN COMPACT BOUNDARY
—	WATER BODY
—	STREAM OR BROOK
—	BRIDGE OR CULVERT
—	BRIDGE OR CULVERT > 20'
—	BRIDGE OR CULVERT 6' - 20'
—	VOBCIT BRIDGE
—	VOBCIT CULVERT > 6'
B34 / C24	STATE BRIDGE OR CULVERT IDENTIFIER
B34 / C24	TOWN BRIDGE OR CULVERT IDENTIFIER
—	FEDERAL CLASSIFICATION IDENTIFIER
—	FAU URBAN ARTERIAL OR COLLECTOR
—	MA MINOR ARTERIAL
—	MJC MAJOR COLLECTOR
—	MNC MINOR COLLECTOR
—	PA PRINCIPAL ARTERIAL

VERMONT GENERAL HIGHWAY MAP

Town of St. Johnsbury

CALEDONIA COUNTY

Transportation District #7

Prepared by the
Vermont Agency of Transportation
Division of Policy, Planning and Intermodal Development
in cooperation with
U.S. Department of Transportation
Federal Highway Administration

Mileage as of February 10, 2015
Map prepared June 18, 2015

SCALE 1:31,680

0.5 0 0.5 1 1.5 2
Miles

0.5 0 0.5 1 1.5 2
Kilometers

538,000

540,000

542,000

MILEAGE SUMMARY

CLASS 1		
TH-1	1.536	
TH-2	1.898	
TH-3	1.213	
TOTAL CLASS 1	4.647	
CLASS 2		
TH-4	1.380	
TH-5	0.210	
TH-6	1.080	
TH-9	0.180	
TOTAL CLASS 2	2.850	
CLASS 3		
TOTAL CLASS 3	22.69	
TOTAL TOWN	30.187	
US HIGHWAY		
US-2	0.296	
US-5	0.724	
US-ALT5	0.107	
TOTAL US HIGHWAY	1.127	
TOTAL STATE	1.127	

TOTAL TRAVELED HIGHWAYS, FEB. 10, 2015: 31.314
 (Excludes Class 4, Legal Trail, and Unidentified Corridor Mileage)

LEGAL TRAIL

TRAIL No.	LENGTH IN MILES
1	(0.07)
TOTAL	0.07

TOWN HWY.

No.	LENGTH IN MILES "NOT UP TO STANDARD"
312	(0.07)
TOTAL	0.07

* The sections of the town highways listed above are legally Class 3, but have been deemed "Not Up To Standard" and are functionally Class 4 Town Highways

- HIGHWAYS**
- INTERSTATE
 - U.S. ROUTE
 - STATE ROUTE
 - CLASS 1
 - CLASS 2
 - CLASS 3
 - CLASS 4
 - LEGAL TRAIL
- GRAVEL
 SOIL OR GRADED AND DRAINED EARTH
 UNIMPROVED OR PRIMITIVE
 IMPASSABLE OR UNTRAVELED
 LEGAL TRAIL
 DISCONTINUED
 HIGHWAY CLASS CHANGE
 RAILROAD
 INACTIVE RAILROAD
 PUBLIC LAND - GREEN MOUNTAIN NATIONAL FOREST
 PUBLIC LAND - STATE/MUNICIPAL
- POLITICAL SUBDIVISIONS**
- STATE BOUNDARY
 - COUNTY BOUNDARY
 - TOWN BOUNDARY
 - VILLAGE BOUNDARY
 - URBAN COMPACT BOUNDARY
- WATER BODY
 STREAM OR BROOK
- BRIDGE OR CULVERT**
- BRIDGE OR CULVERT > 20'
 - BRIDGE OR CULVERT 6' - 20'
 - VOBCIT BRIDGE
 - VOBCIT CULVERT > 6'
- B34 / C34 STATE BRIDGE OR CULVERT IDENTIFIER**
B34 / C34 TOWN BRIDGE OR CULVERT IDENTIFIER
- NFR NATIONAL FOREST ROAD**
SFH STATE FOREST HIGHWAY
P PARK AND RIDE
- FEDERAL CLASSIFICATION IDENTIFIER**
- FAU URBAN ARTERIAL OR COLLECTOR
 - MA MAJOR ARTERIAL
 - MJC MAJOR COLLECTOR
 - MNC MINOR COLLECTOR
 - PA PRINCIPAL ARTERIAL



TOWN HWY. No.	LENGTH IN MILES CLASS 3	LENGTH IN MILES CLASS 4	TOWN ROAD NAME	TOWN HWY. No.	LENGTH IN MILES CLASS 3	LENGTH IN MILES CLASS 4	TOWN ROAD NAME
302	0.48		CLIFF ST	441	0.10		LAUREL DR
304	0.40		SPRING ST	442	0.07		BRUNELL ST
306	0.71		SUMMER ST	443	0.13		SKYVIEW TERR
308	0.05		WESLEY DR	444	0.09		CENTERVIEW TERR
310	0.25		MT PLEASANT ST	444	0.04		BRUNELL ST
312	0.13		TH 310	444	0.02		TH 444
314	0.11		HARVEY ST	445	0.25		HILLSIDE AV
316	0.27		LYNWOOD TERR	446	0.10		CENTERVIEW TERR
318	0.11		WEBSTER ST	447	0.10		BUXTON DR
320	0.03		CLINTON AV	448	0.08		NELSON ST
322	0.07		TH 320	449	0.09		HILLSIDE AV
324	0.23		CARY PL	450	0.09		CUNDEE ST
326	0.19		WINTER ST	451	0.77		ROCKY RDG
328	0.13		OVERCLIFF RD	452	0.04		TH 452
330	0.01		TH 328	453	0.07		LOWER RIDGE RD
330	0.02		TH 330	454	0.29		WATERMAN CIR
332	0.08		SHADOW DR	455	0.70		FARMER DR
334	0.21		OVERCLIFF RD	456	0.03		STILES TERR
336	0.12		CHURCH ST	457	0.20		LAWRENCE CIR
338	0.30		WOODS RD	458	0.22		SCHOOL ST
340	0.08		UNDERCLYFFE RD	459	0.06		MORGAN CIR
342	0.04		KNOLLWOOD TERR	460	0.32		GILMAN AV
344	0.44		TH 342	461	0.08		COOLIDGE CIR
346	0.22		CENTRAL ST	462	0.06		ORIENT ST
348	0.05		HIGHLAND AV	464	0.06		JONES ST
350	0.12		SPRING ST	466	0.07		TH 466
352	0.14		AUTUMN ST	466	0.02		GILMAN AV
354	0.14		BRIGHTLOOK DR	468	0.10		ALMSHOUSE RD
356	0.04		FOREST AV	470	0.18		MILL ST
358	0.05		MT VERNON ST	472	0.23		HOOKER HILL RD
360	0.35		VALLEY ST	472	0.10		PERKINS ST
362	0.19		BARKER AV	474	0.24		ST MARY ST
364	0.19		BELVIDERE ST	476	0.24		ELM ST
366	0.04		FAIRBANKS DR	478	0.04		DROUIN ST
368	0.09		TH 366	480	0.17		HARRISON AV
370	0.33		BELVIDERE ST	482	0.05		COTTAGE
372	0.51		PINE ST	484	0.06		W COTTAGE
374	0.15		MAIN ST	486	0.15		ELY ST
376	0.06		PEARL ST	488	0.07		STATE ST
378	0.21		FIFTH AV	490	0.08		ASSISQUA AV
380	0.03		FEDERAL ST	492	0.18		DUKE ST
382	0.07		FEDERAL ST	494	0.19		SNELL RD
384	0.12	(0.03)	ALLEN CT	496	0.63		LAFAYETTE ST
386	0.16		THADDEUS LN	498	0.11		LINCOLN ST
388	0.08		PROSPECT ST	500	0.06		LIBERTY ST
390	0.19		PROSPECT ST	502	0.12		CLAYTON ST
392	0.17		CHERRY ST	503	0.33		PARKER AV
394	0.11		CHARLES ST	504	0.06		LADD AV
396	0.03		CLARKS AV	505	0.10		RIDGEWOOD DR
398	0.05		NORTH AV	506	0.20		MOUNTAIN AV
400	0.15		BAGLEY ST	507	0.04		TH 507
402	0.06		TH 394	507	0.02		RIDGEWOOD DR
404	0.25		BAGLEY ST	508	0.09		BIRCHWOOD DR
406	0.23		IDLEWOOD TERR	512	0.05		SIMMONS AV
408	0.03		NORTH AV	514	0.06		JAMES ST
410	0.07		SPRUCE ST	516	0.37		CALEDONIA ST
412	0.18		MAIN ST	518	0.11		WASHINGTON AV
414	0.26		BOYNTON AV	520	0.08		WEEKS CT
416	0.05	(0.07)	EDGEHILL RD	522	0.09		BAY ST
418	0.05		RANDALL ST	522	0.06		ST MARY ST
420	0.14		GREEN ST	524	0.67		RIVER RD
422	0.03		OAK ST	526	0.10		MARION AV
424	0.21		TH 416	528	0.03		LANE ST
426	0.03		BUZZELL ST	530	0.20		COSTA AV
428	0.04		EMERSON ST	532	0.06		TH 532
430	0.05		TREMONT ST	534	0.29		SUNSET DR
432	0.09		TREMONT ST	536	0.17		CARROLL BLVD
434	0.05		BRAGG TERR	536	0.05		TH 536
436	0.09		SUFFOLK ST	537	0.25		ADAMS DR
438	0.36		ARLINGTON TERR	538	0.74		BAY ST
439	0.06		UNION ST	540	0.08		TH 540
440	0.06		RUSSELL AV	542	0.02		DEPOT SQ
			SOUTHARD ST	544	0.06		DEPOT SQ
			ST JOHN ST	545	0.12		SPRING CREEK RD
			SHETLAND CIR	546	0.17		OVERLOOK DR
			BRUNELL ST	546	0.17		OVERLOOK DR
				TOTAL	22.69	0.10	

VERMONT GENERAL HIGHWAY MAP
Urban Compact of St. Johnsbury

CALEDONIA COUNTY

Transportation District #7

Prepared by the
 Vermont Agency of Transportation
 Division of Policy, Planning and Intermodal Development
 in cooperation with
 U.S. Department of Transportation
 Federal Highway Administration

Mileage as of February 10, 2015

Map prepared May 01, 2015

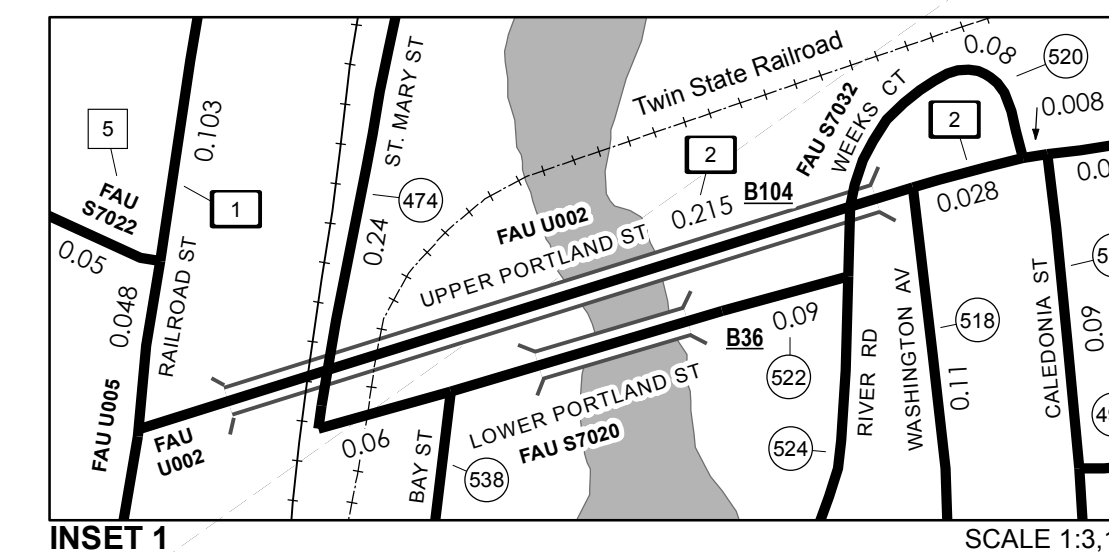
SCALE 1:6,336

0 0.1 0.2 0.3 0.4 Miles

0 0.1 0.2 0.3 0.4 Kilometers

DISCLAIMER:
 The untraveled highways (laid-out town highways), discontinued highways, and legal trails hereon are those of which the Agency of Transportation has record; others may exist.

Highway and bridge data by the Agency of Transportation. Town short structures are drawn from the Vermont Online Bridge & Culvert Inventory Tool (VOBCIT) database. All other data from the Vermont Center for Geographic Information. Only named streams are shown.



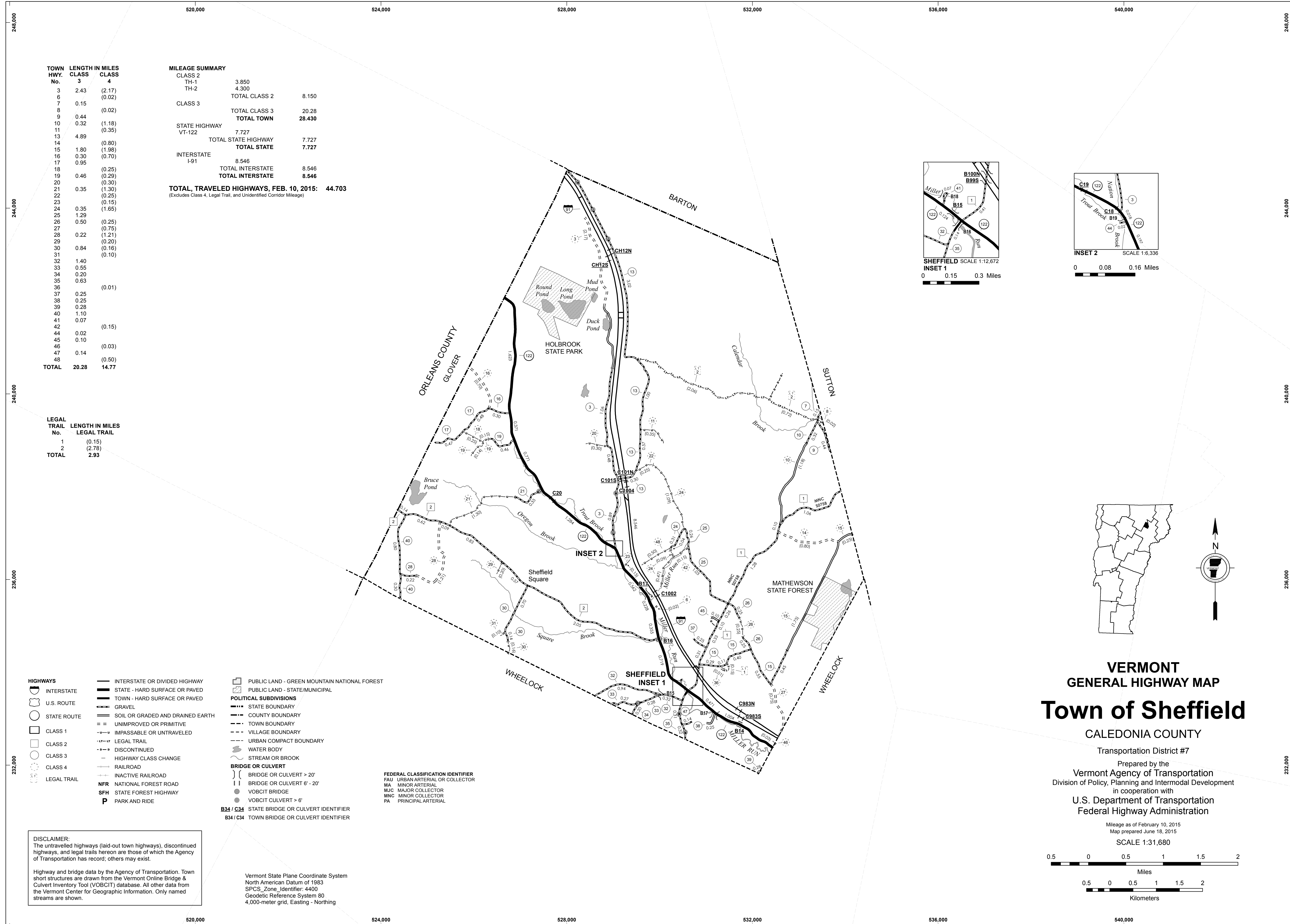
0 0.04 0.08 Miles

212,000

538,000

540,000

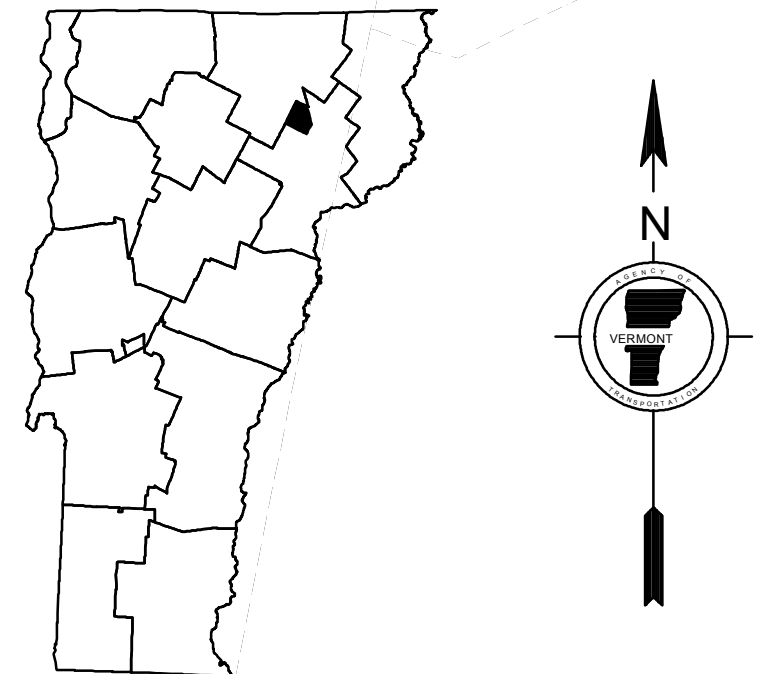
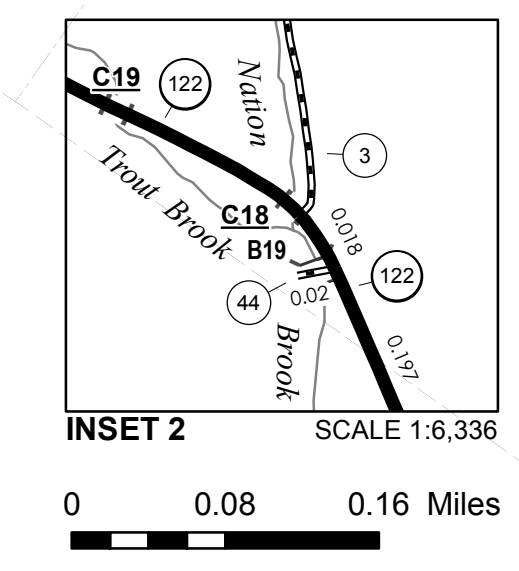
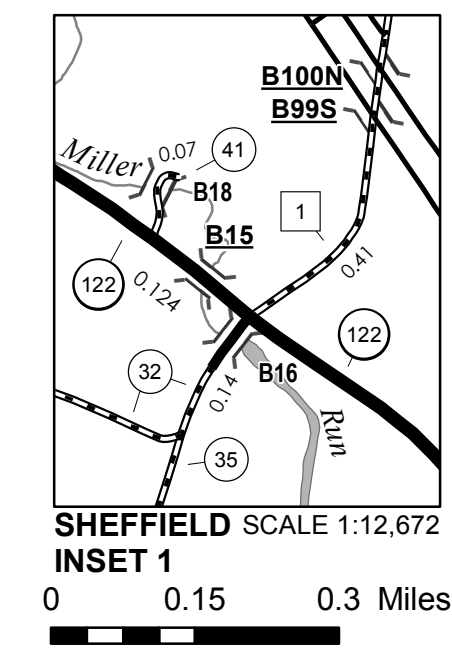
542,000



TOWN HWY. No.	LENGTH IN MILES CLASS 3	CLASS 4	MILEAGE SUMMARY	
3	2.43	(2.17)	CLASS 2	
6		(0.02)	TH-1	3.850
7	0.15		TH-2	4.300
8		(0.02)	TOTAL CLASS 2	8.150
9	0.44		CLASS 3	
10	0.32	(1.18)	TOTAL CLASS 3	20.28
11		(0.35)	TOTAL TOWN	28.430
13	4.89		STATE HIGHWAY	
14		(0.80)	VT-122	7.727
15	1.80	(1.98)	TOTAL STATE HIGHWAY	7.727
16	0.30	(0.70)	INTERSTATE	
17	0.95		I-91	8.546
18		(0.25)	TOTAL INTERSTATE	8.546
19	0.46	(0.29)		
20		(0.30)		
21	0.35	(1.30)		
22		(0.25)		
23		(0.15)		
24	0.35	(1.65)		
25	1.29			
26	0.50	(0.25)		
27		(0.75)		
28	0.22	(1.21)		
29		(0.20)		
30	0.84	(0.16)		
31		(0.10)		
32	1.40			
33	0.55			
34	0.20			
35	0.63			
36		(0.01)		
37	0.25			
38	0.25			
39	0.28			
40	1.10			
41	0.07			
42		(0.15)		
44	0.02			
45	0.10			
46		(0.03)		
47	0.14	(0.50)		
48				
TOTAL	20.28	14.77	TOTAL, TRAVELED HIGHWAYS, FEB. 10, 2015:	44.703

(Excludes Class 4, Legal Trail, and Unidentified Corridor Mileage)

LEGAL TRAIL No.	LENGTH IN MILES LEGAL TRAIL
1	(0.15)
2	(2.78)
TOTAL	2.93



VERMONT
GENERAL HIGHWAY MAP
Town of Sheffield

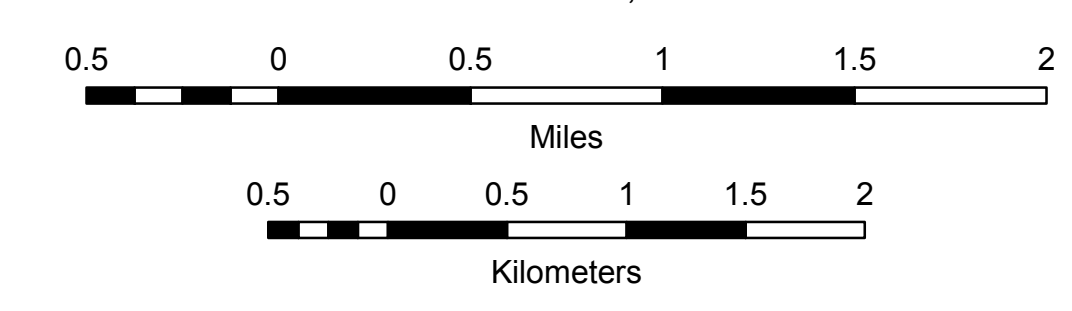
CALEDONIA COUNTY

Transportation District #7

Prepared by the
 Vermont Agency of Transportation
 Division of Policy, Planning and Intermodal Development
 in cooperation with
 U.S. Department of Transportation
 Federal Highway Administration

Mileage as of February 10, 2015
 Map prepared June 18, 2015

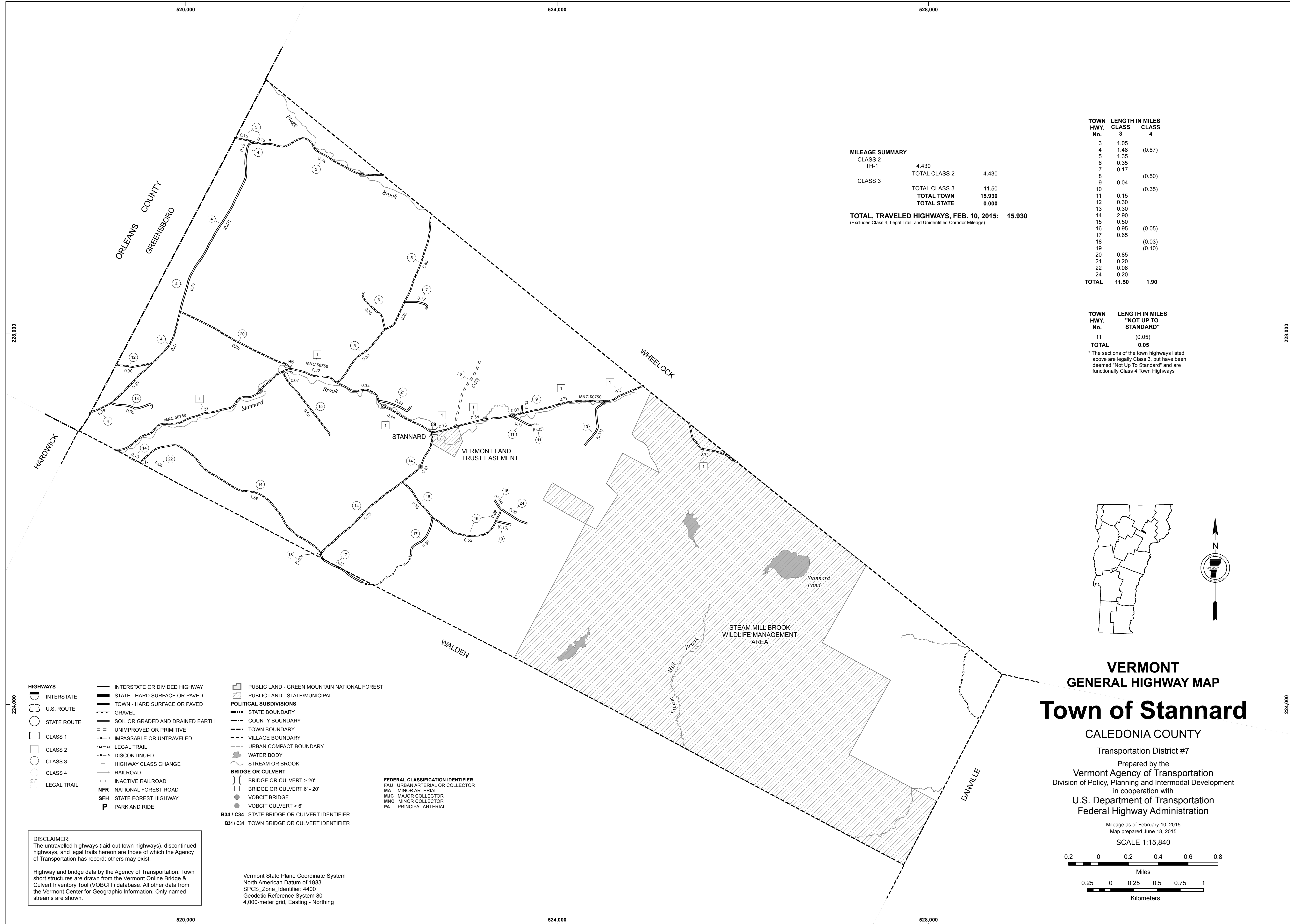
SCALE 1:31,680



DISCLAIMER:
 The untraveled highways (laid-out town highways), discontinued highways, and legal trails hereon are those of which the Agency of Transportation has record; others may exist.

Highway and bridge data by the Agency of Transportation. Town short structures are drawn from the Vermont Online Bridge & Culvert Inventory Tool (VOBCIT) database. All other data from the Vermont Center for Geographic Information. Only named streams are shown.

Vermont State Plane Coordinate System
 North American Datum of 1983
 SPCS_Zone_Identifier: 4400
 Geodetic Reference System 80
 4,000-meter grid, Easting - Northing



MILEAGE SUMMARY

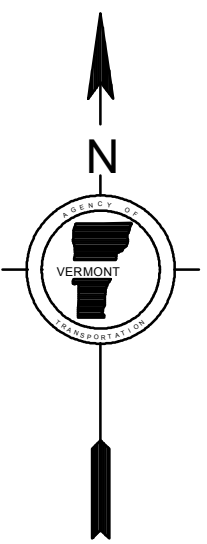
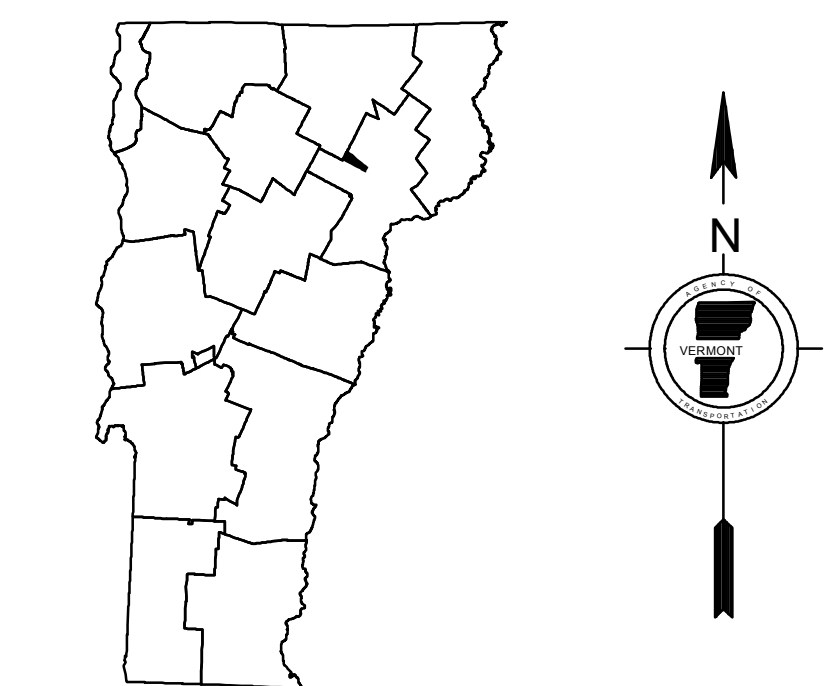
CLASS 2		
TH-1	4.430	
TOTAL CLASS 2	4.430	
CLASS 3		
TOTAL CLASS 3	11.50	
TOTAL TOWN	15.930	
TOTAL STATE	0.000	

TOTAL, TRAVELED HIGHWAYS, FEB. 10, 2015: 15.930
(Excludes Class 4, Legal Trail, and Unidentified Corridor Mileage)

TOWN HWY. No.	CLASS 3	CLASS 4	LENGTH IN MILES
3			1.05
4		(0.87)	1.48
5			1.35
6			0.35
7			0.17
8		(0.50)	
9	0.04		
10		(0.35)	
11	0.15		
12	0.30		
13	0.30		
14	2.90		
15	0.50		
16	0.95	(0.05)	
17	0.65		
18		(0.03)	
19		(0.10)	
20	0.85		
21	0.20		
22	0.06		
24	0.20		
TOTAL	11.50	1.90	

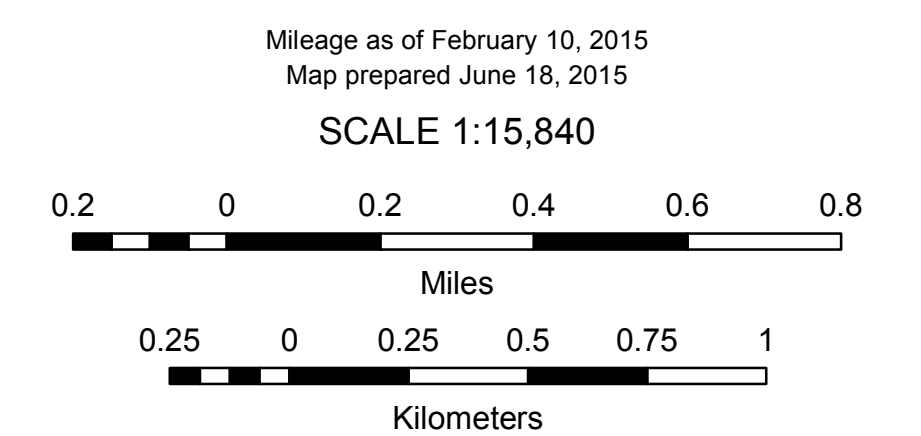
TOWN HWY. No.	LENGTH IN MILES "NOT UP TO STANDARD"
11	(0.05)
TOTAL	0.05

*The sections of the town highways listed above are legally Class 3, but have been deemed "Not Up To Standard" and are functionally Class 4 Town Highways



VERMONT GENERAL HIGHWAY MAP
Town of Stannard

CALEDONIA COUNTY
Transportation District #7
Prepared by the
Vermont Agency of Transportation
Division of Policy, Planning and Intermodal Development
in cooperation with
U.S. Department of Transportation
Federal Highway Administration



- HIGHWAYS**
- INTERSTATE
 - U.S. ROUTE
 - STATE ROUTE
 - CLASS 1
 - CLASS 2
 - CLASS 3
 - CLASS 4
 - LEGAL TRAIL

- INTERSTATE OR DIVIDED HIGHWAY
- STATE - HARD SURFACE OR PAVED
- TOWN - HARD SURFACE OR PAVED
- GRAVEL
- SOIL OR GRADED AND DRAINED EARTH
- UNIMPROVED OR PRIMITIVE
- IMPASSABLE OR UNTRAVELED
- LEGAL TRAIL
- DISCONTINUED
- HIGHWAY CLASS CHANGE
- RAILROAD
- INACTIVE RAILROAD
- NFR NATIONAL FOREST ROAD
- SFH STATE FOREST HIGHWAY
- P PARK AND RIDE

- PUBLIC LAND - GREEN MOUNTAIN NATIONAL FOREST**
- PUBLIC LAND - STATE/MUNICIPAL**
- POLITICAL SUBDIVISIONS**
- STATE BOUNDARY
 - COUNTY BOUNDARY
 - TOWN BOUNDARY
 - VILLAGE BOUNDARY
 - URBAN COMPACT BOUNDARY
 - WATER BODY
 - STREAM OR BROOK
- BRIDGE OR CULVERT**
- BRIDGE OR CULVERT > 20'
 - BRIDGE OR CULVERT 6' - 20'
 - VOBCIT BRIDGE
 - VOBCIT CULVERT > 6'
- B34 / C34 STATE BRIDGE OR CULVERT IDENTIFIER**
B34 / C34 TOWN BRIDGE OR CULVERT IDENTIFIER

DISCLAIMER:
The untraveled highways (laid-out town highways), discontinued highways, and legal trails hereon are those of which the Agency of Transportation has record; others may exist.

Highway and bridge data by the Agency of Transportation. Town short structures are drawn from the Vermont Online Bridge & Culvert Inventory Tool (VOBCIT) database. All other data from the Vermont Center for Geographic Information. Only named streams are shown.

Vermont State Plane Coordinate System
North American Datum of 1983
SPCS_Zone_Identifier: 4400
Geodetic Reference System 80
4,000-meter grid, Easting - Northing

TOWN HWY. No.	LENGTH IN MILES CLASS 3	LENGTH IN MILES CLASS 4
4		(0.20)
5	2.15	
6		(0.06)
7	1.97	(0.79)
8		(0.15)
9	3.42	
10	0.60	
11	0.60	
12	0.15	
13	0.60	
14	0.95	(0.31)
15	1.70	
16		(1.15)
17	1.50	
18	0.45	
19	1.37	
21	0.70	
22	0.11	(0.14)
23	3.15	
24	1.90	
25	0.03	
26	0.65	
28	0.34	
30	0.06	
32	0.32	(0.63)
33	0.60	
35		(0.28)
36	0.10	(0.30)
37	1.09	
38	2.98	
39	0.40	
40	0.10	
41	1.60	
42		(0.75)
43	0.40	(0.30)
44	1.85	
45	1.98	
48	0.35	
49	0.10	(0.55)
50	0.10	
51	0.38	
52	0.19	
TOTAL	34.94	5.61

MILEAGE SUMMARY

CLASS 2		
TH-1	7.820	
TH-2	1.900	
TH-3	2.590	
TOTAL CLASS 2	12.310	
CLASS 3		
TOTAL CLASS 3	34.94	
TOTAL TOWN	47.260	
STATE HIGHWAY		
VT-5A	3.204	
TOTAL STATE HIGHWAY	3.204	
US HIGHWAY		
US-5	7.329	
TOTAL US HIGHWAY	7.329	
TOTAL STATE	10.533	
TOTAL, TRAVELED HIGHWAYS, FEB. 10, 2015:	57.783	

(Excludes Class 4, Legal Trail, and Unidentified Corridor Mileage)

LEGAL TRAIL

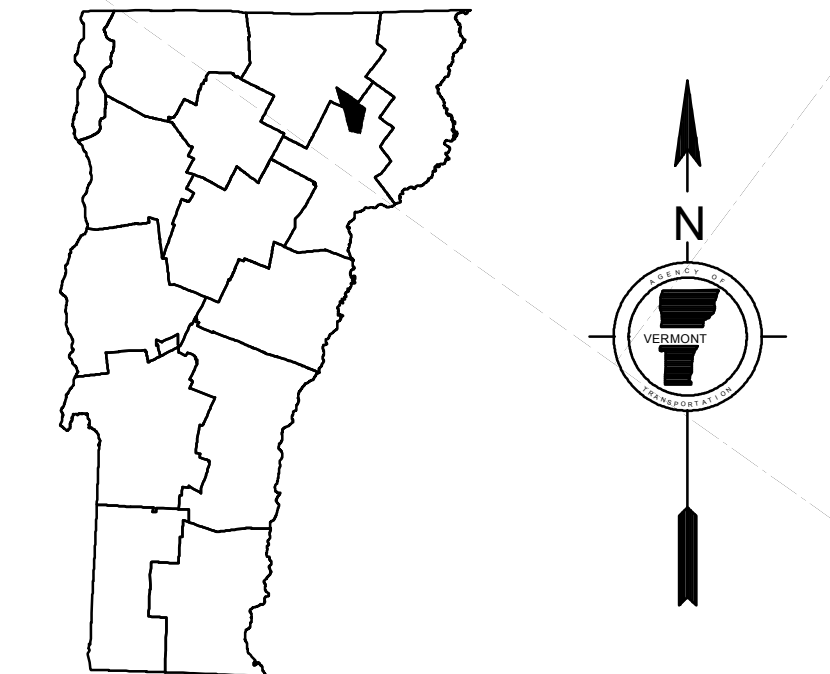
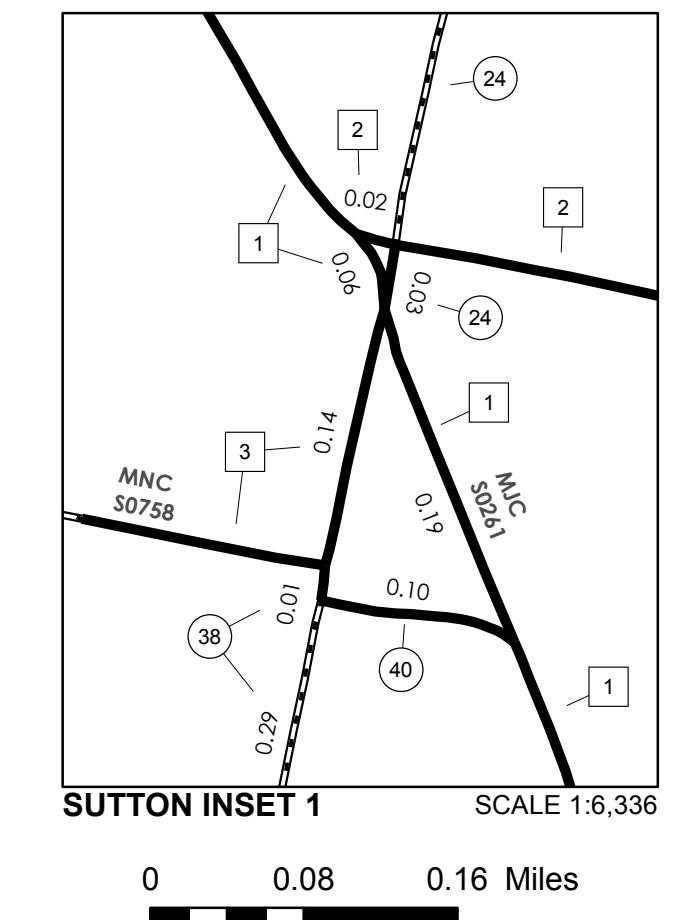
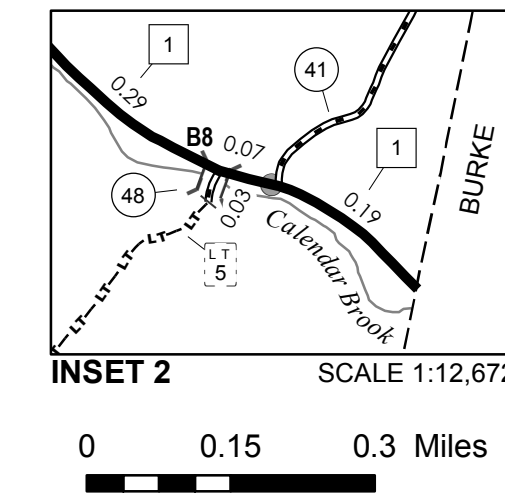
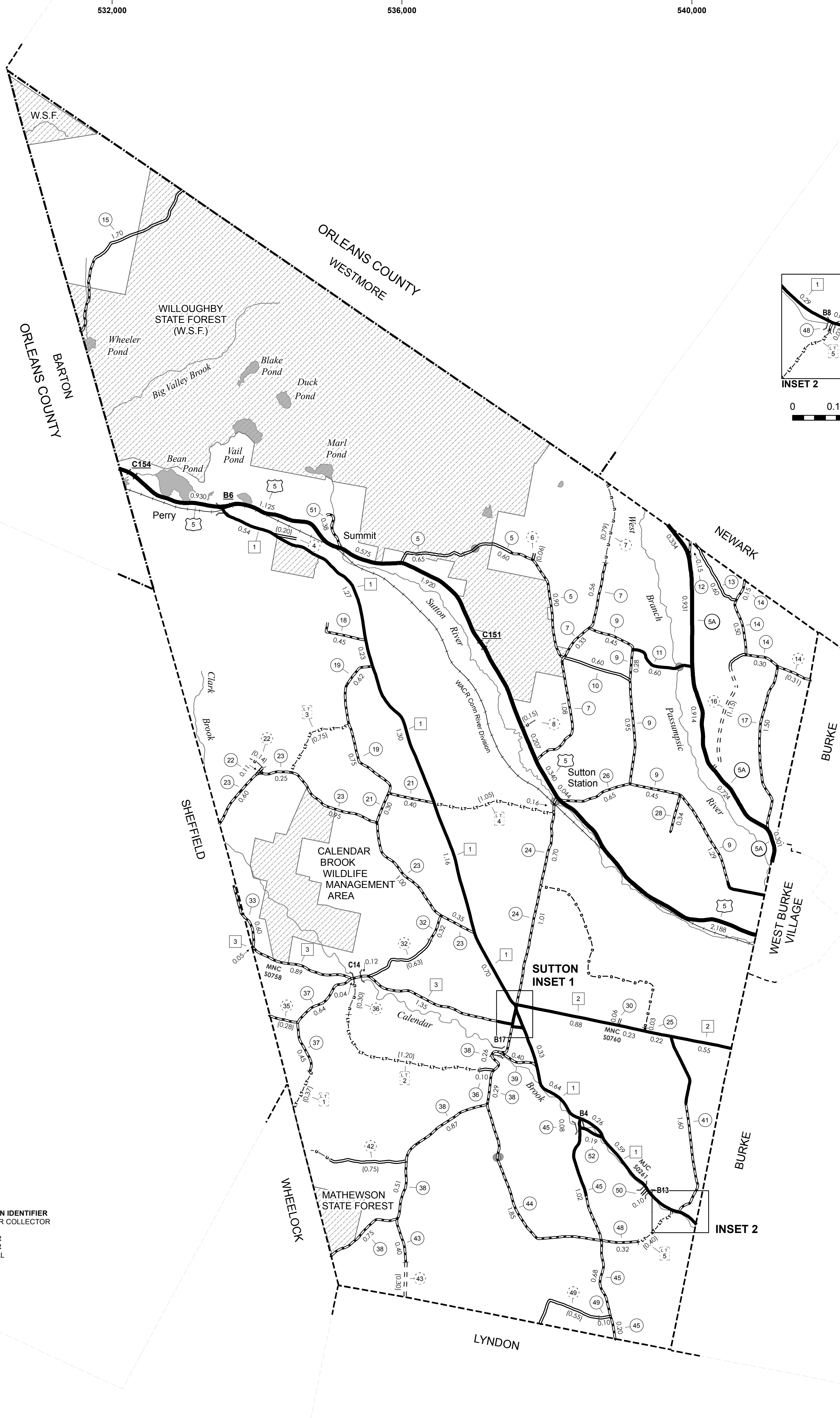
No.	LENGTH IN MILES LEGAL TRAIL
1	(0.37)
2	(1.20)
3	(0.75)
4	(1.05)
5	(0.40)
TOTAL	3.77

- HIGHWAYS**
- INTERSTATE
 - U.S. ROUTE
 - STATE ROUTE
 - CLASS 1
 - CLASS 2
 - CLASS 3
 - CLASS 4
 - LEGAL TRAIL
- INTERSTATE OR DIVIDED HIGHWAY
STATE - HARD SURFACE OR PAVED
TOWN - HARD SURFACE OR PAVED
GRAVEL
SOIL OR GRADED AND DRAINED EARTH
UNIMPROVED OR PRIMITIVE
IMPASSABLE OR UNTRAVELED
LEGAL TRAIL
DISCONTINUED
HIGHWAY CLASS CHANGE
RAILROAD
INACTIVE RAILROAD
NFR NATIONAL FOREST ROAD
SFH STATE FOREST HIGHWAY
P PARK AND RIDE
- PUBLIC LAND - GREEN MOUNTAIN NATIONAL FOREST
PUBLIC LAND - STATE/MUNICIPAL
- POLITICAL SUBDIVISIONS**
- STATE BOUNDARY
 - COUNTY BOUNDARY
 - TOWN BOUNDARY
 - VILLAGE BOUNDARY
 - URBAN COMPACT BOUNDARY
- WATER BODY
STREAM OR BROOK
- BRIDGE OR CULVERT**
- BRIDGE OR CULVERT > 20'
 - BRIDGE OR CULVERT 6' - 20'
 - VOBCIT BRIDGE
 - VOBCIT CULVERT > 6'
 - B34 / C34 STATE BRIDGE OR CULVERT IDENTIFIER
 - B34 / C34 TOWN BRIDGE OR CULVERT IDENTIFIER
- FEDERAL CLASSIFICATION IDENTIFIER**
- FAU URBAN ARTERIAL OR COLLECTOR
 - MA MINOR ARTERIAL
 - MJC MAJOR COLLECTOR
 - MNC MINOR COLLECTOR
 - PA PRINCIPAL ARTERIAL

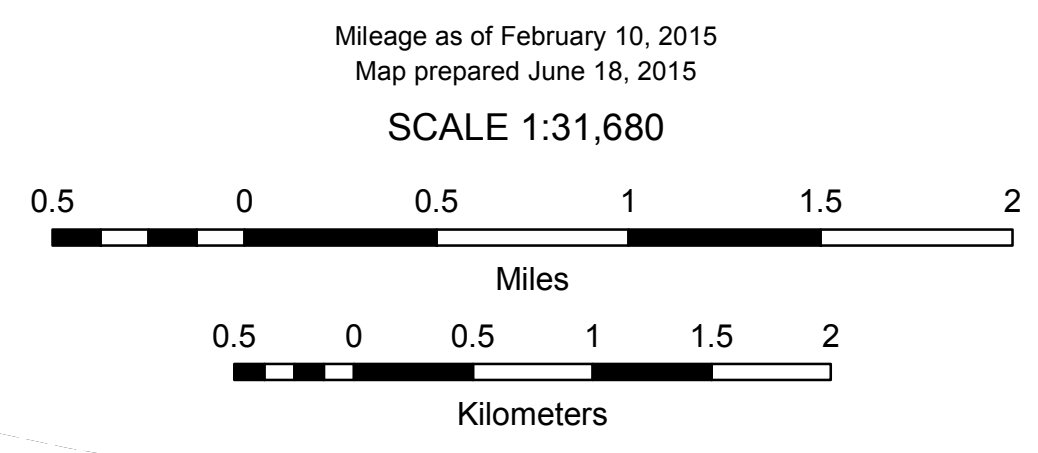
DISCLAIMER:
The untraveled highways (laid-out town highways), discontinued highways, and legal trails hereon are those of which the Agency of Transportation has record; others may exist.

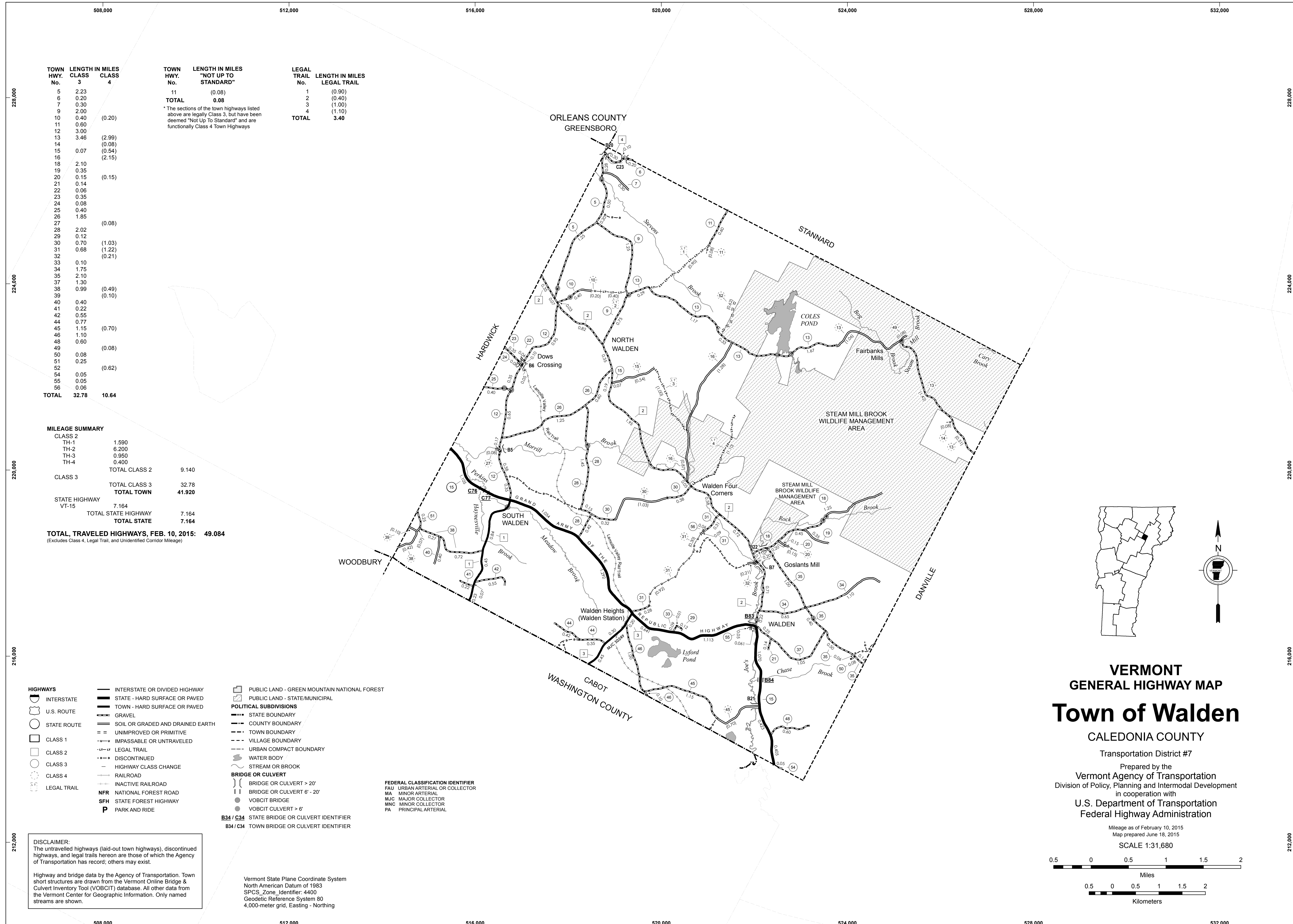
Highway and bridge data by the Agency of Transportation. Town short structures are drawn from the Vermont Online Bridge & Culvert Inventory Tool (VOBCIT) database. All other data from the Vermont Center for Geographic Information. Only named streams are shown.

Vermont State Plane Coordinate System
North American Datum of 1983
SPCS_Zone_Identifier: 4400
Geodetic Reference System 80
4,000-meter grid, Easting - Northing



VERMONT GENERAL HIGHWAY MAP
Town of Sutton
CALEDONIA COUNTY
Transportation District #7
Prepared by the Vermont Agency of Transportation
Division of Policy, Planning and Intermodal Development
in cooperation with
U.S. Department of Transportation
Federal Highway Administration





TOWN HWY. No.	LENGTH IN MILES CLASS 3	LENGTH IN MILES CLASS 4	TOWN HWY. No.	LENGTH IN MILES "NOT UP TO STANDARD"	LEGAL TRAIL No.	LENGTH IN MILES LEGAL TRAIL
5	2.23		11	(0.08)	1	(0.90)
6	0.20		TOTAL	0.08	2	(0.40)
7	0.30		* The sections of the town highways listed above are legally Class 3, but have been deemed "Not Up To Standard" and are functionally Class 4 Town Highways			
9	2.00	(0.20)			3	(1.00)
10	0.40				4	(1.10)
11	0.60				TOTAL	3.40
12	3.00					
13	3.46	(2.99)				
14		(0.08)				
15	0.07	(0.54)				
16		(2.15)				
18	2.10					
19	0.35					
20	0.15	(0.15)				
21	0.14					
22	0.06					
23	0.35					
24	0.08					
25	0.40					
26	1.85					
27		(0.08)				
28	2.02					
29	0.12					
30	0.70	(1.03)				
31	0.68	(1.22)				
32		(0.21)				
33	0.10					
34	1.75					
35	2.10					
37	1.30					
38	0.99	(0.49)				
39		(0.10)				
40	0.40					
41	0.22					
42	0.55					
44	0.77					
45	1.15	(0.70)				
46	1.10					
48	0.60					
49		(0.08)				
50	0.08					
51	0.25					
52		(0.62)				
54	0.05					
55	0.05					
56	0.06					
TOTAL	32.78	10.64				

MILEAGE SUMMARY

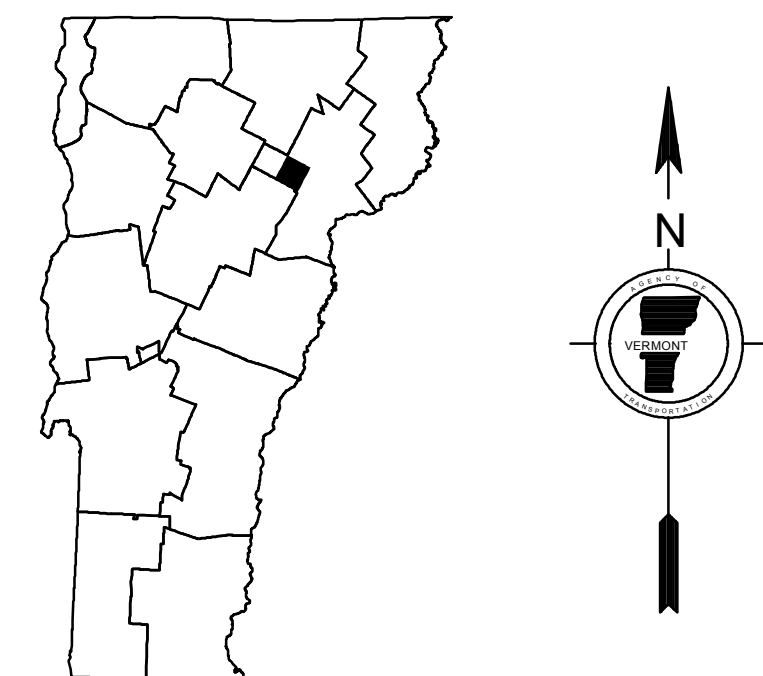
CLASS 2		
TH-1	1.590	
TH-2	6.200	
TH-3	0.950	
TH-4	0.400	
TOTAL CLASS 2	9.140	
TOTAL CLASS 3	32.78	
TOTAL TOWN	41.920	
STATE HIGHWAY		
VT-15	7.164	
TOTAL STATE HIGHWAY	7.164	
TOTAL STATE	7.164	
TOTAL TRAVELED HIGHWAYS, FEB. 10, 2015:	49.084	
<small>(Excludes Class 4, Legal Trail, and Unidentified Corridor Mileage)</small>		

- HIGHWAYS**
- INTERSTATE
 - U.S. ROUTE
 - STATE ROUTE
 - CLASS 1
 - CLASS 2
 - CLASS 3
 - CLASS 4
 - LEGAL TRAIL
- INTERSTATE OR DIVIDED HIGHWAY
STATE - HARD SURFACE OR PAVED
TOWN - HARD SURFACE OR PAVED
GRAVEL
SOIL OR GRADED AND DRAINED EARTH
UNIMPROVED OR PRIMITIVE
IMPASSABLE OR UNTRAVELED
LEGAL TRAIL
DISCONTINUED
HIGHWAY CLASS CHANGE
RAILROAD
INACTIVE RAILROAD
NFR NATIONAL FOREST ROAD
SFH STATE FOREST HIGHWAY
P PARK AND RIDE
- PUBLIC LAND - GREEN MOUNTAIN NATIONAL FOREST
PUBLIC LAND - STATE/MUNICIPAL
- POLITICAL SUBDIVISIONS**
- STATE BOUNDARY
 - COUNTY BOUNDARY
 - TOWN BOUNDARY
 - VILLAGE BOUNDARY
 - URBAN COMPACT BOUNDARY
 - WATER BODY
 - STREAM OR BROOK
- BRIDGE OR CULVERT**
- BRIDGE OR CULVERT > 20'
 - BRIDGE OR CULVERT 6' - 20'
 - VOBCIT BRIDGE
 - VOBCIT CULVERT > 6'
 - STATE BRIDGE OR CULVERT IDENTIFIER
 - TOWN BRIDGE OR CULVERT IDENTIFIER
- FEDERAL CLASSIFICATION IDENTIFIER**
- FAU URBAN ARTERIAL OR COLLECTOR
 - MA MINOR ARTERIAL
 - MJC MAJOR COLLECTOR
 - MNC MINOR COLLECTOR
 - PA PRINCIPAL ARTERIAL

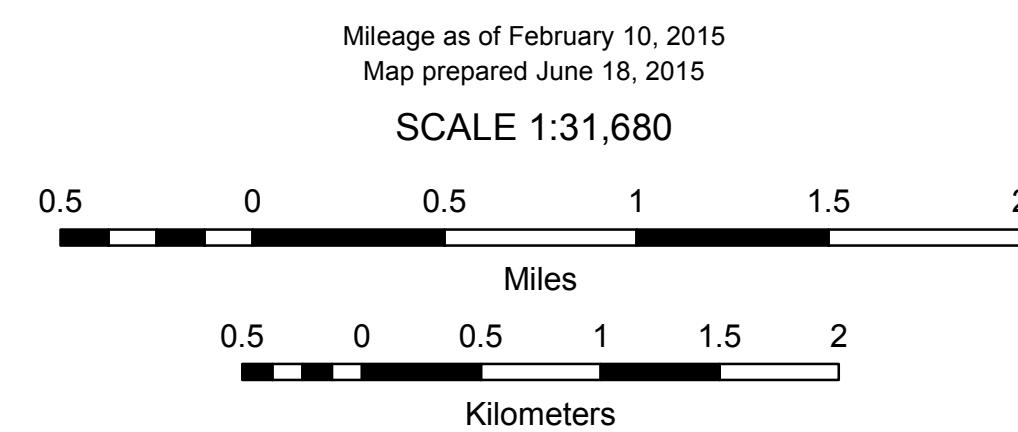
DISCLAIMER:
The untraveled highways (laid-out town highways), discontinued highways, and legal trails hereon are those of which the Agency of Transportation has record; others may exist.

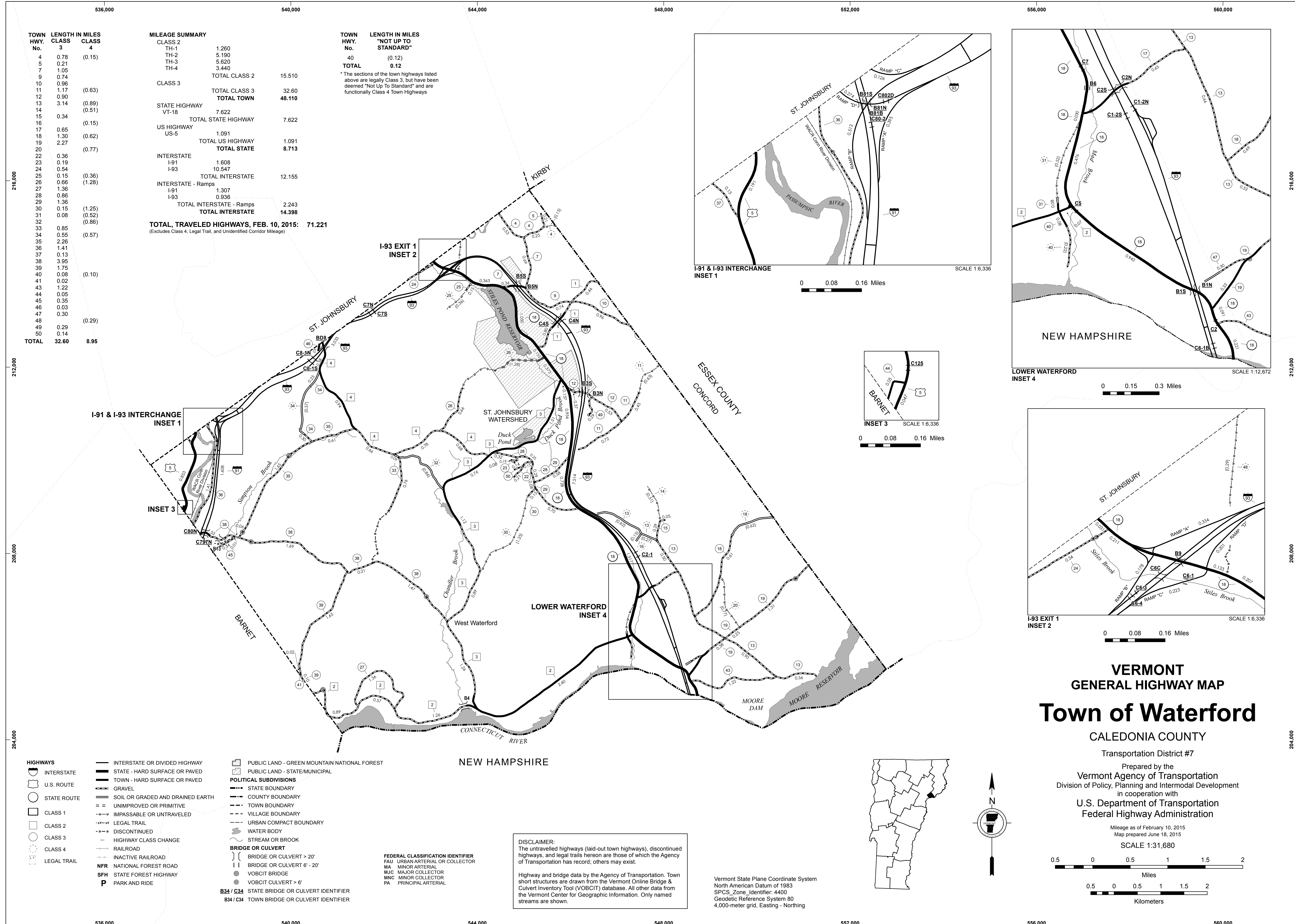
Highway and bridge data by the Agency of Transportation. Town short structures are drawn from the Vermont Online Bridge & Culvert Inventory Tool (VOBCIT) database. All other data from the Vermont Center for Geographic Information. Only named streams are shown.

Vermont State Plane Coordinate System
North American Datum of 1983
SPCS_Zone_Identifier: 4400
Geodetic Reference System 80
4,000-meter grid, Easting - Northing



VERMONT
GENERAL HIGHWAY MAP
Town of Walden
CALEDONIA COUNTY
Transportation District #7
Prepared by the
Vermont Agency of Transportation
Division of Policy, Planning and Intermodal Development
in cooperation with
U.S. Department of Transportation
Federal Highway Administration



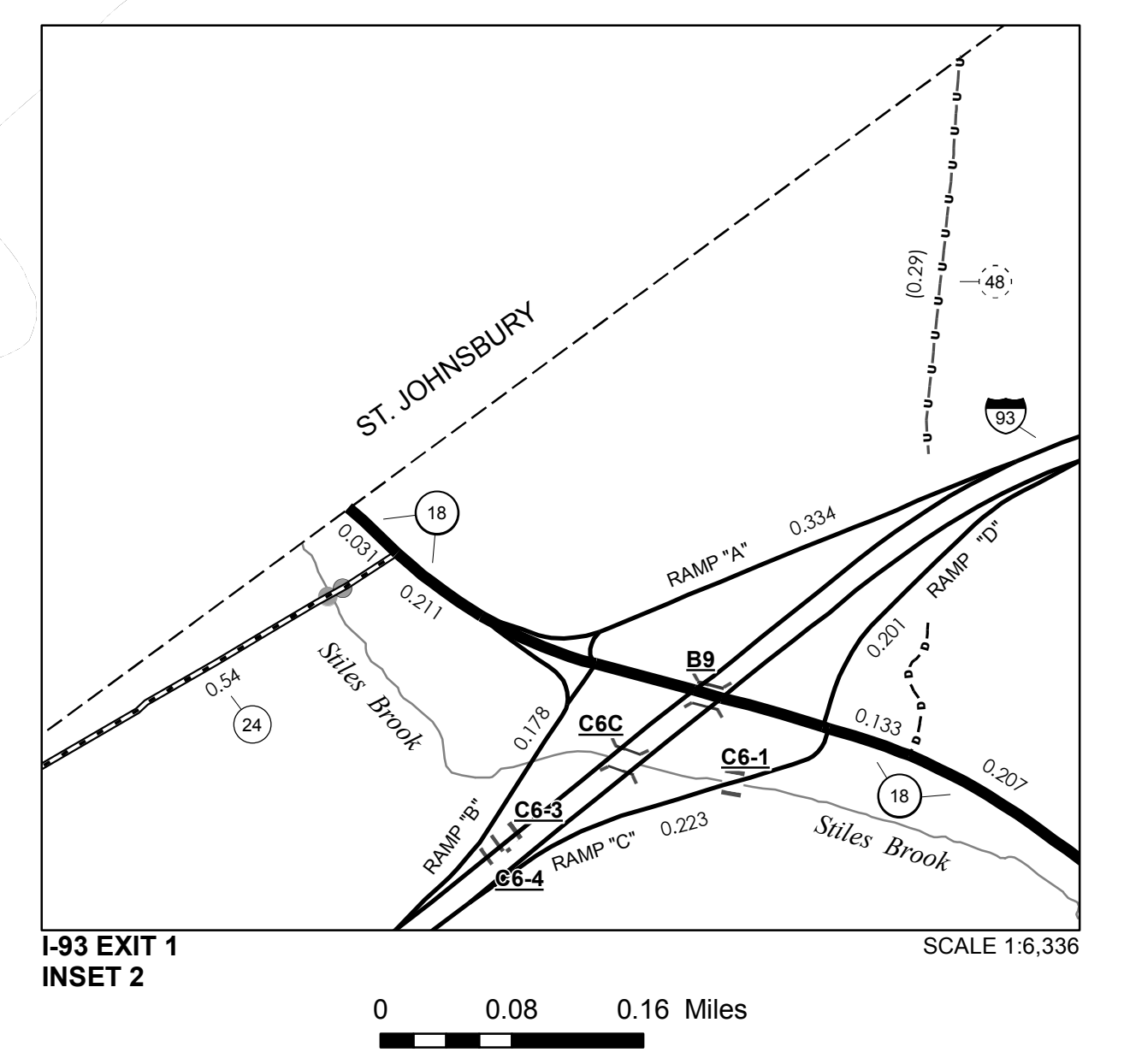
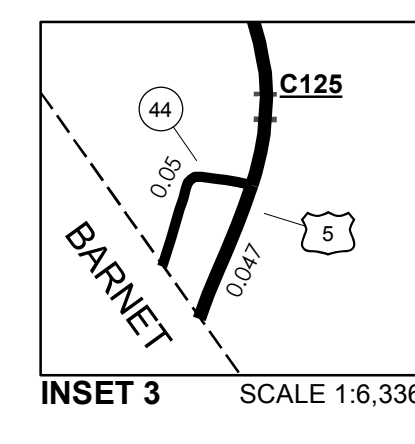
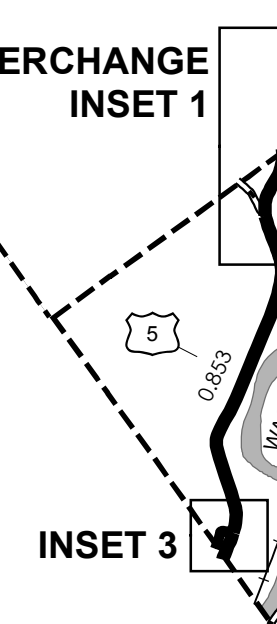
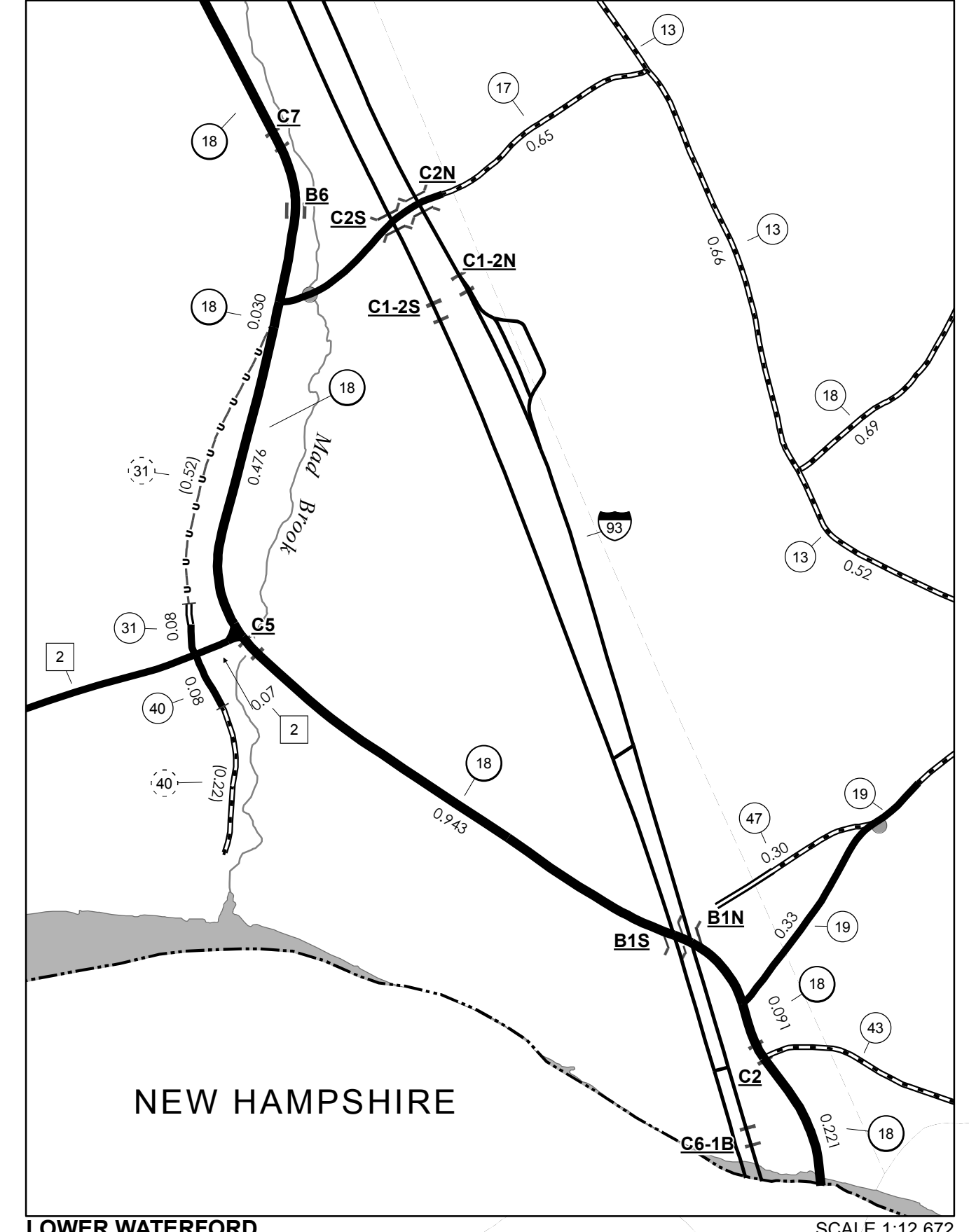
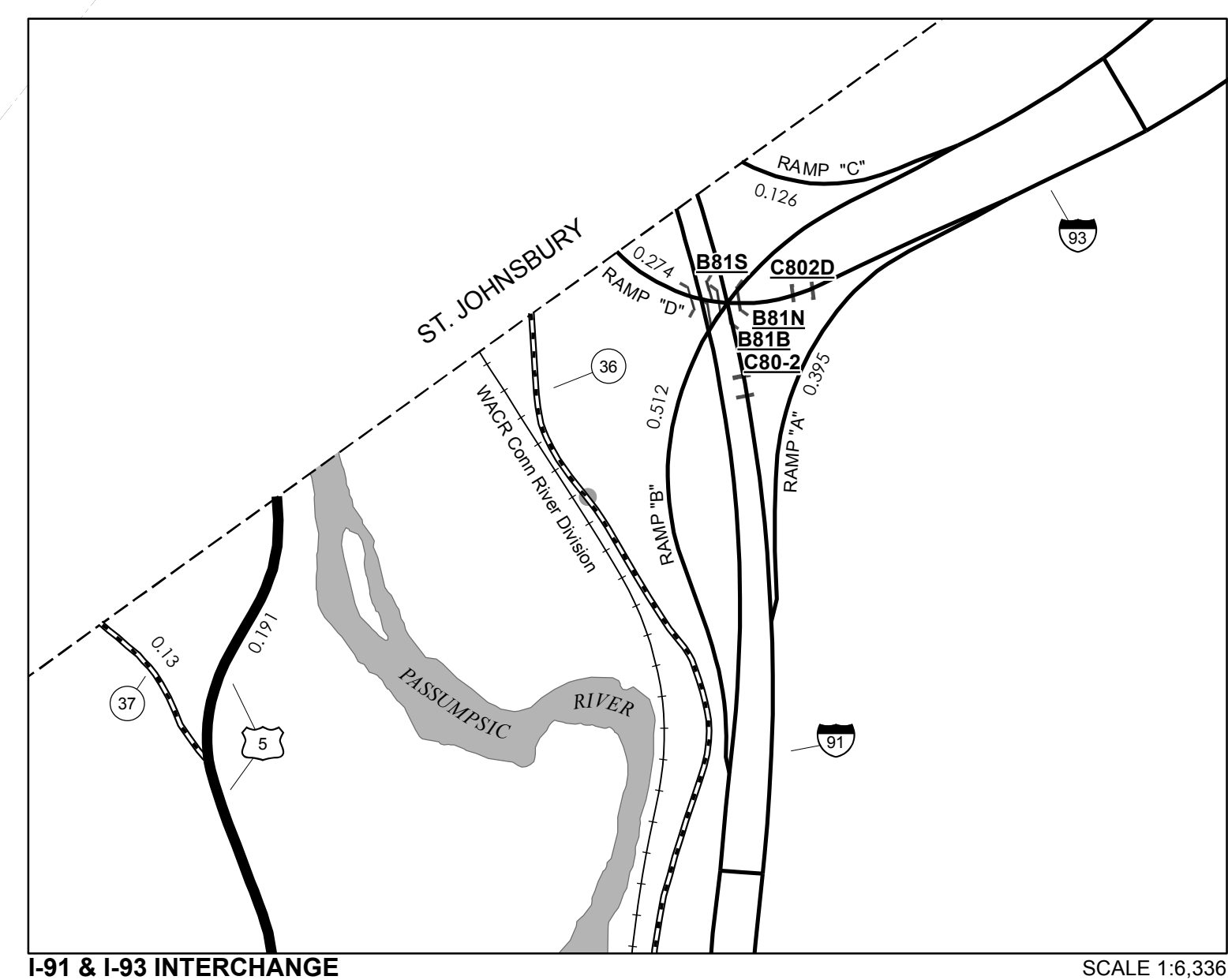


TOWN HWY. No.	LENGTH IN MILES CLASS 3	CLASS 4
4	0.78	(0.15)
5	0.21	
7	1.05	
9	0.74	
10	0.96	
11	1.17	(0.63)
12	0.90	
13	3.14	(0.89)
14	0.34	(0.51)
15	0.34	
16	0.85	(0.15)
17	1.30	(0.62)
18	2.27	
20	0.36	(0.77)
22	0.19	
24	0.54	
25	0.15	(0.36)
26	0.66	(1.28)
27	1.36	
28	0.86	
29	1.36	
30	0.15	(1.25)
31	0.08	(0.52)
32	0.85	(0.86)
33	0.55	
34	0.57	
35	2.26	
36	1.41	
37	0.13	
38	3.95	
39	1.75	
40	0.08	(0.10)
41	0.02	
43	1.22	
44	0.05	
45	0.35	
46	0.03	
47	0.30	
48	0.29	(0.29)
49	0.14	
50	0.14	
TOTAL	32.60	8.95

MILEAGE SUMMARY	
CLASS 2	
TH-1	1,260
TH-2	5,190
TH-3	5,620
TH-4	3,440
TOTAL CLASS 2	15,510
CLASS 3	
TOTAL CLASS 3	32,610
TOTAL TOWN	48,110
STATE HIGHWAY	
VT-18	7,622
TOTAL STATE HIGHWAY	7,622
US HIGHWAY	
US-5	1,091
TOTAL US HIGHWAY	1,091
INTERSTATE	
I-91	1,608
I-93	10,547
TOTAL INTERSTATE	12,155
INTERSTATE - Ramps	
I-91	1,307
I-93	0,936
TOTAL INTERSTATE - Ramps	2,243
TOTAL INTERSTATE	14,398
TOTAL TRAVELED HIGHWAYS, FEB. 10, 2015:	71,221
<small>(Excludes Class 4, Legal Trail, and Unidentified Corridor Mileage)</small>	

TOWN HWY. No.	LENGTH IN MILES "NOT UP TO STANDARD"
40	(0.12)
TOTAL	0.12

* The sections of the town highways listed above are legally Class 3, but have been deemed "Not Up To Standard" and are functionally Class 4 Town Highways



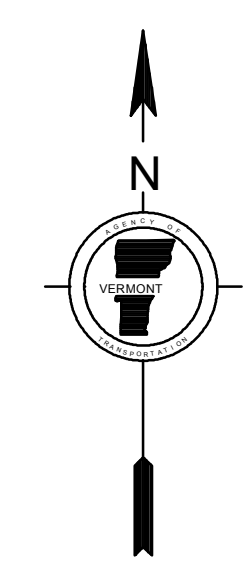
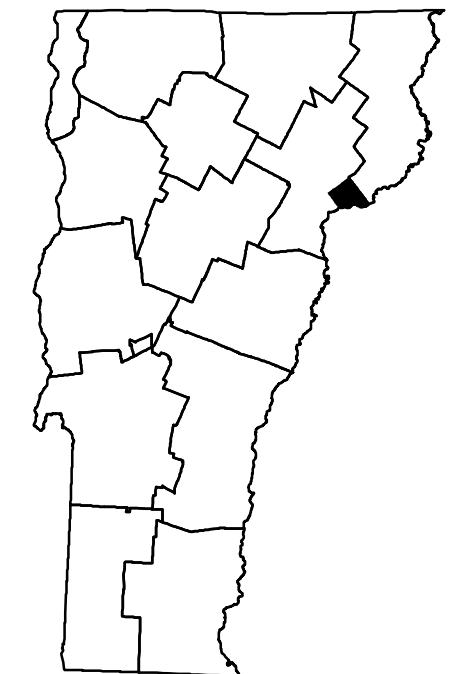
- HIGHWAYS**
 - INTERSTATE
 - U.S. ROUTE
 - STATE ROUTE
 - CLASS 1
 - CLASS 2
 - CLASS 3
 - CLASS 4
 - LEGAL TRAIL
- INTERSTATE OR DIVIDED HIGHWAY
- STATE - HARD SURFACE OR PAVED
- TOWN - HARD SURFACE OR PAVED
- GRAVEL
- SOIL OR GRADED AND DRAINED EARTH
- UNIMPROVED OR PRIMITIVE
- IMPASSABLE OR UNTRAVELED
- LEGAL TRAIL
- DISCONTINUED
- HIGHWAY CLASS CHANGE
- RAILROAD
- INACTIVE RAILROAD
- NFR NATIONAL FOREST ROAD
- SFH STATE FOREST HIGHWAY
- PARK AND RIDE

- PUBLIC LAND - GREEN MOUNTAIN NATIONAL FOREST
- PUBLIC LAND - STATE/MUNICIPAL
- POLITICAL SUBDIVISIONS**
 - STATE BOUNDARY
 - COUNTY BOUNDARY
 - TOWN BOUNDARY
 - VILLAGE BOUNDARY
 - URBAN COMPACT BOUNDARY
 - WATER BODY
 - STREAM OR BROOK
- BRIDGE OR CULVERT**
 - BRIDGE OR CULVERT > 20'
 - BRIDGE OR CULVERT 6' - 20'
 - VOBCIT BRIDGE
 - VOBCIT CULVERT > 6'
 - B34 / C34 STATE BRIDGE OR CULVERT IDENTIFIER
 - B34 / C34 TOWN BRIDGE OR CULVERT IDENTIFIER
- FEDERAL CLASSIFICATION IDENTIFIER**
 - FAU URBAN ARTERIAL OR COLLECTOR
 - MA MINOR ARTERIAL
 - MJC MAJOR COLLECTOR
 - MNC MINOR COLLECTOR
 - PA PRINCIPAL ARTERIAL

DISCLAIMER:
The untraveled highways (laid-out town highways), discontinued highways, and legal trails hereon are those of which the Agency of Transportation has record; others may exist.

Highway and bridge data by the Agency of Transportation. Town short structures are drawn from the Vermont Online Bridge & Culvert Inventory Tool (VOBCIT) database. All other data from the Vermont Center for Geographic Information. Only named streams are shown.

Vermont State Plane Coordinate System
North American Datum of 1983
SPCS_Zone_Identifier: 4400
Geodetic Reference System 80
4,000-meter grid, Easting - Northing



**VERMONT
GENERAL HIGHWAY MAP**

Town of Waterford

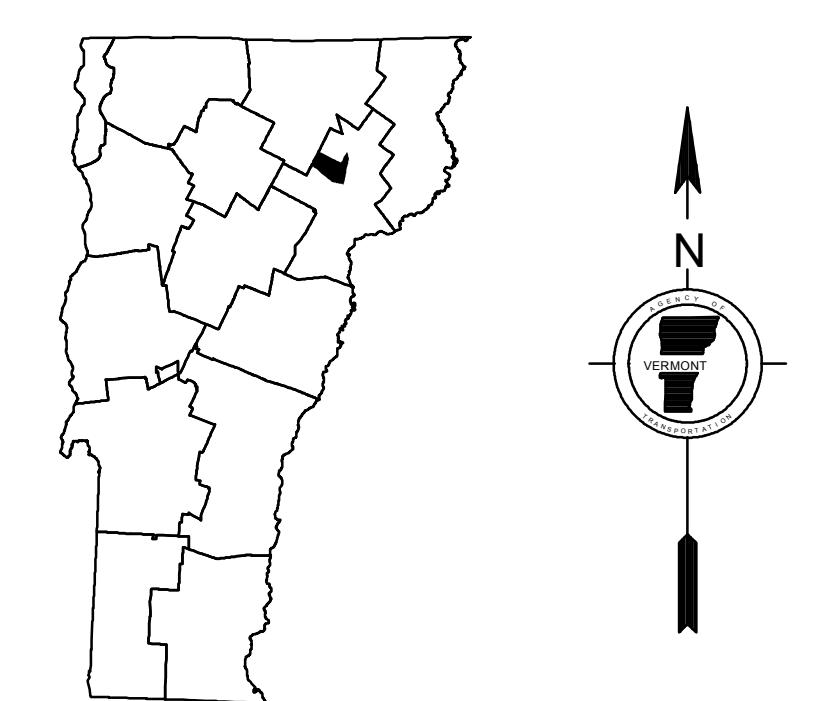
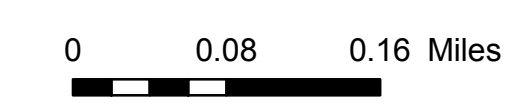
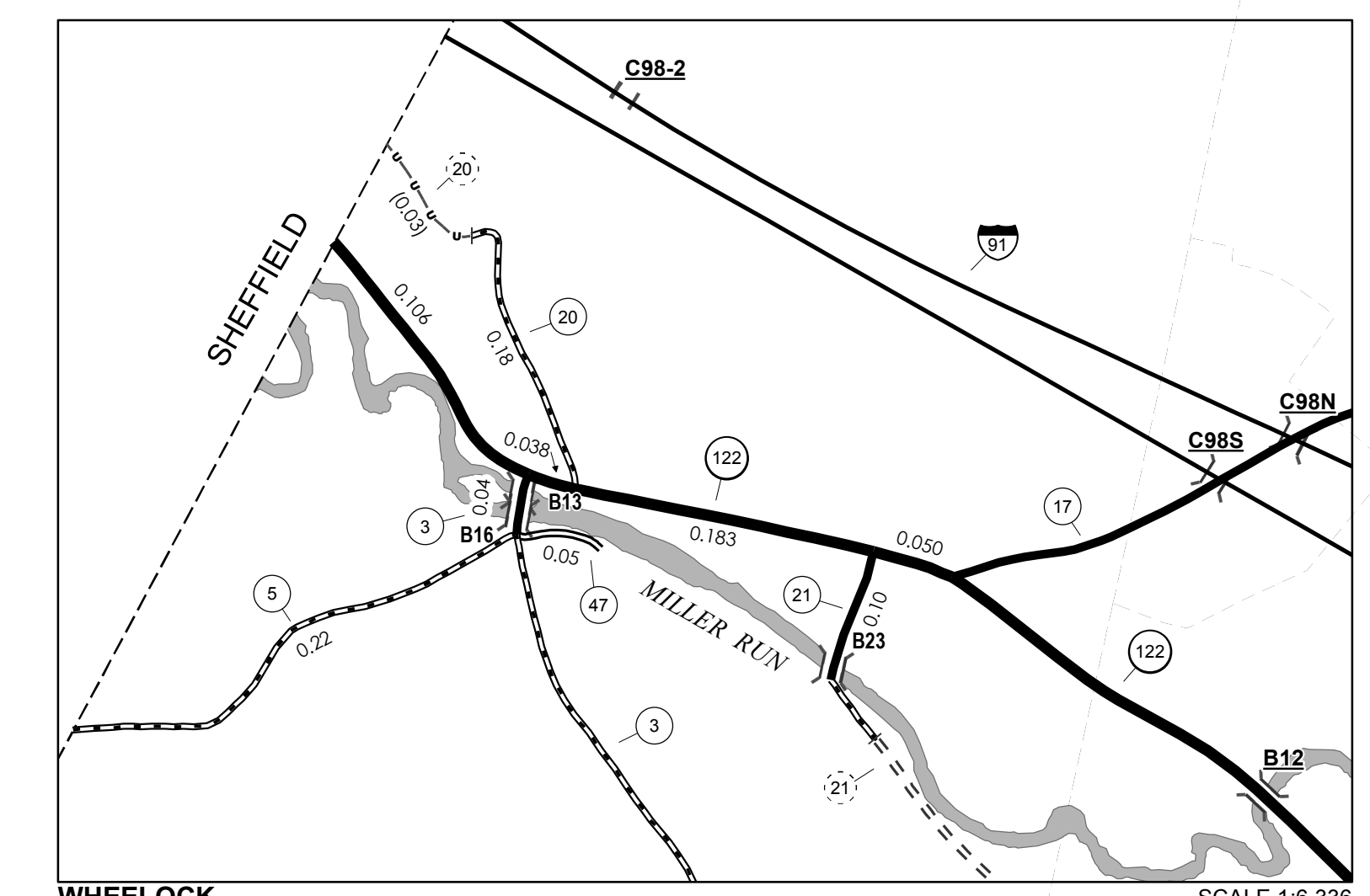
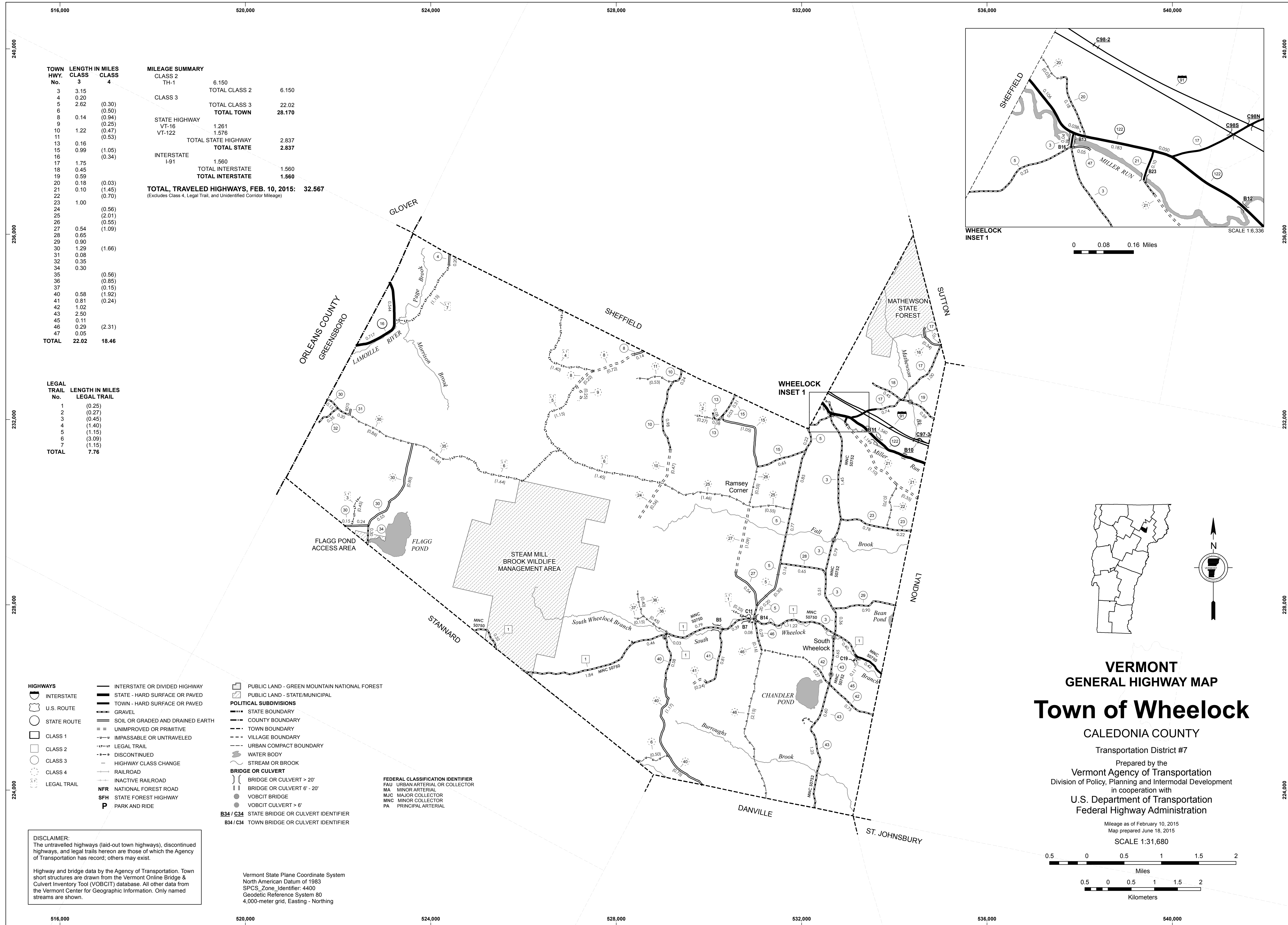
CALEDONIA COUNTY

Transportation District #7

Prepared by the
Vermont Agency of Transportation
Division of Policy, Planning and Intermodal Development
in cooperation with
U.S. Department of Transportation
Federal Highway Administration

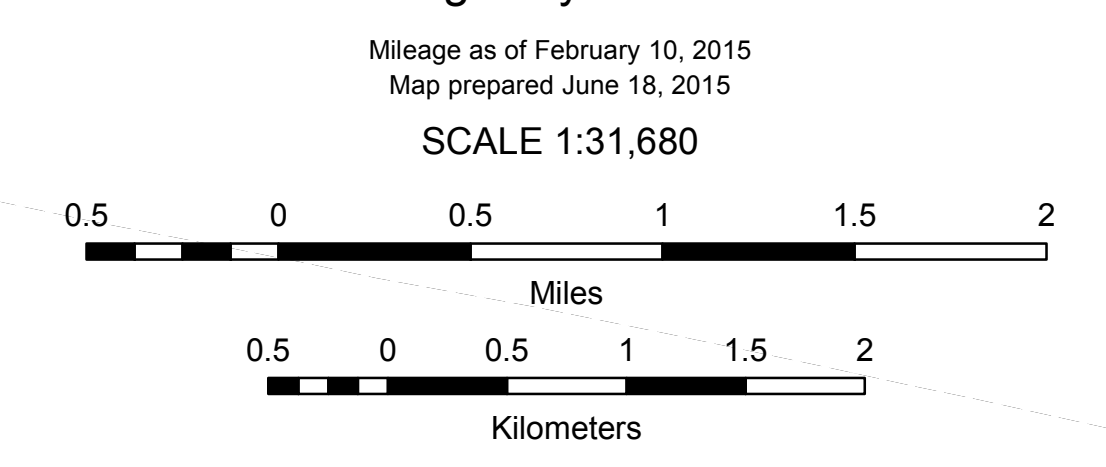
Mileage as of February 10, 2015
Map prepared June 18, 2015
SCALE 1:31,680

0.5 0 0.5 1 1.5 2
Miles
0.5 0 0.5 1 1.5 2
Kilometers



**VERMONT
GENERAL HIGHWAY MAP
Town of Wheelock**

CALEDONIA COUNTY
Transportation District #7
Prepared by the
Vermont Agency of Transportation
Division of Policy, Planning and Intermodal Development
in cooperation with
U.S. Department of Transportation
Federal Highway Administration



TOWN HWY. No.	LENGTH IN MILES		MILEAGE SUMMARY		
	CLASS 3	CLASS 4	CLASS 2	CLASS 3	CLASS 4
3	3.15		6.150		6.150
4	0.20				
5	2.62	(0.30)			
6		(0.50)			
8	0.14	(0.94)			
9		(0.25)			
10	1.22	(0.47)			
11		(0.53)			
13	0.16				
15	0.99	(1.05)			
16		(0.34)			
17	1.75				
18	0.45				
19	0.59				
20	0.18	(0.03)			
21	0.10	(1.45)			
22		(0.70)			
23					
24	1.00				
25		(0.56)			
26		(2.01)			
27	0.54	(1.09)			
28	0.65				
29	0.90				
30	1.29	(1.66)			
31	0.08				
32	0.35				
34	0.30				
35		(0.56)			
36		(0.85)			
37		(0.15)			
40	0.58	(1.92)			
41	0.81	(0.24)			
42	1.02				
43	2.50				
45	0.11				
46	0.29	(2.31)			
47	0.05				
TOTAL	22.02	18.46			

TOTAL, TRAVELED HIGHWAYS, FEB. 10, 2015: 32.567
(Excludes Class 4, Legal Trail, and Unidentified Corridor Mileage)

LEGAL TRAIL No.	LENGTH IN MILES
1	(0.25)
2	(0.27)
3	(0.45)
4	(1.40)
5	(1.15)
6	(3.09)
7	(1.15)
TOTAL	7.76

- HIGHWAYS**
 - INTERSTATE
 - U.S. ROUTE
 - STATE ROUTE
 - CLASS 1
 - CLASS 2
 - CLASS 3
 - CLASS 4
 - LEGAL TRAIL
- INTERSTATE OR DIVIDED HIGHWAY
- STATE - HARD SURFACE OR PAVED
- TOWN - HARD SURFACE OR PAVED
- GRAVEL
- SOIL OR GRADED AND DRAINED EARTH
- UNIMPROVED OR PRIMITIVE
- IMPASSABLE OR UNTRAVELED
- LEGAL TRAIL
- DISCONTINUED
- HIGHWAY CLASS CHANGE
- RAILROAD
- INACTIVE RAILROAD
- NFR NATIONAL FOREST ROAD
- SFH STATE FOREST HIGHWAY
- P PARK AND RIDE

DISCLAIMER:
The untraveled highways (laid-out town highways), discontinued highways, and legal trails hereon are those of which the Agency of Transportation has record; others may exist.

- PUBLIC LAND - GREEN MOUNTAIN NATIONAL FOREST
- PUBLIC LAND - STATE/MUNICIPAL
- POLITICAL SUBDIVISIONS**
 - STATE BOUNDARY
 - COUNTY BOUNDARY
 - TOWN BOUNDARY
 - VILLAGE BOUNDARY
 - URBAN COMPACT BOUNDARY
- WATER BODY
- STREAM OR BROOK
- BRIDGE OR CULVERT**
 - BRIDGE OR CULVERT > 20'
 - BRIDGE OR CULVERT 6' - 20'
 - VOBCIT BRIDGE
 - VOBCIT CULVERT > 6'
 - B34 / C34 STATE BRIDGE OR CULVERT IDENTIFIER
 - B34 / C34 TOWN BRIDGE OR CULVERT IDENTIFIER

- FEDERAL CLASSIFICATION IDENTIFIER**
 - FAU URBAN ARTERIAL OR COLLECTOR
 - MA MINOR ARTERIAL
 - MJC MAJOR COLLECTOR
 - MNC MINOR COLLECTOR
 - PA PRINCIPAL ARTERIAL

Vermont State Plane Coordinate System
North American Datum of 1983
SPCS_Zone_Identifier: 4400
Geodetic Reference System 80
4,000-meter grid, Easting - Northing