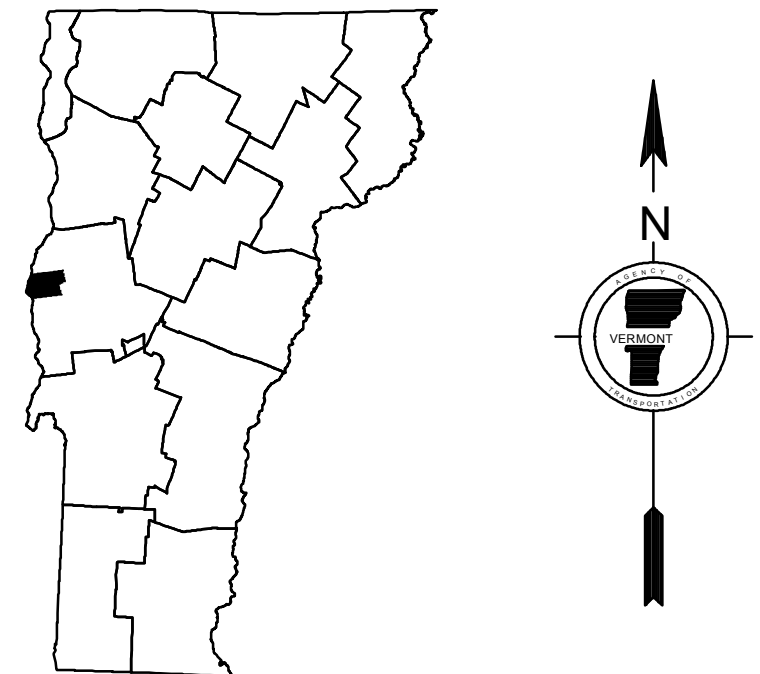
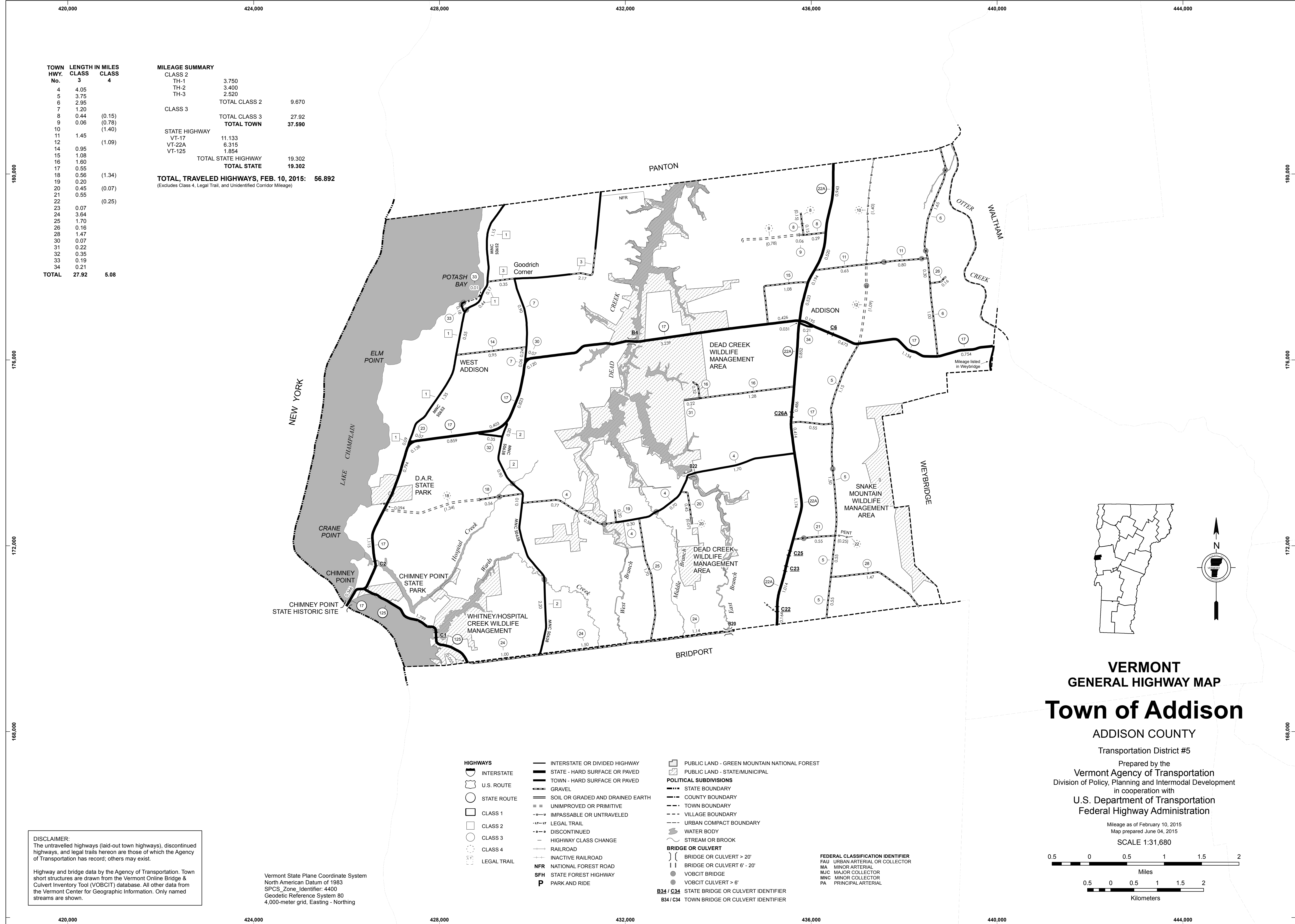


TOWN HWY. No.	LENGTH IN MILES CLASS 3	CLASS 4
4	4.05	
5	3.75	
6	2.95	
7	1.20	
8	0.44	(0.15)
9	0.06	(0.78)
10		(1.40)
11	1.45	
12		(1.09)
14	0.95	
15	1.08	
16	1.60	
17	0.55	
18	0.56	(1.34)
19	0.20	
20	0.45	(0.07)
21	0.55	
22		(0.25)
23	0.07	
24	3.64	
25	1.70	
26	0.16	
28	1.47	
30	0.07	
31	0.22	
32	0.35	
33	0.19	
34	0.21	
TOTAL	27.92	5.08

MILEAGE SUMMARY

CLASS 2		
TH-1	3.750	
TH-2	3.400	
TH-3	2.520	
TOTAL CLASS 2	9.670	
CLASS 3		
TOTAL CLASS 3	27.92	
TOTAL TOWN	37.590	
STATE HIGHWAY		
VT-17	11.133	
VT-22A	6.315	
VT-125	1.854	
TOTAL STATE HIGHWAY	19.302	
TOTAL STATE	19.302	
TOTAL, TRAVELED HIGHWAYS, FEB. 10, 2015:	56.892	

(Excludes Class 4, Legal Trail, and Unidentified Corridor Mileage)



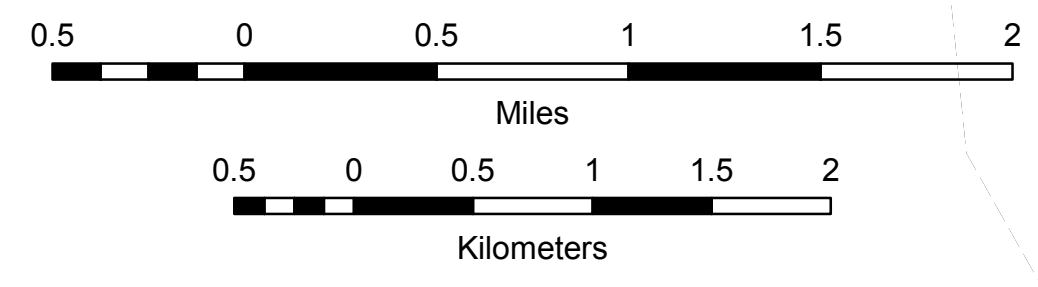
**VERMONT
GENERAL HIGHWAY MAP
Town of Addison**

ADDISON COUNTY

Transportation District #5
Prepared by the
Vermont Agency of Transportation
Division of Policy, Planning and Intermodal Development
in cooperation with
U.S. Department of Transportation
Federal Highway Administration

Mileage as of February 10, 2015
Map prepared June 04, 2015

SCALE 1:31,680

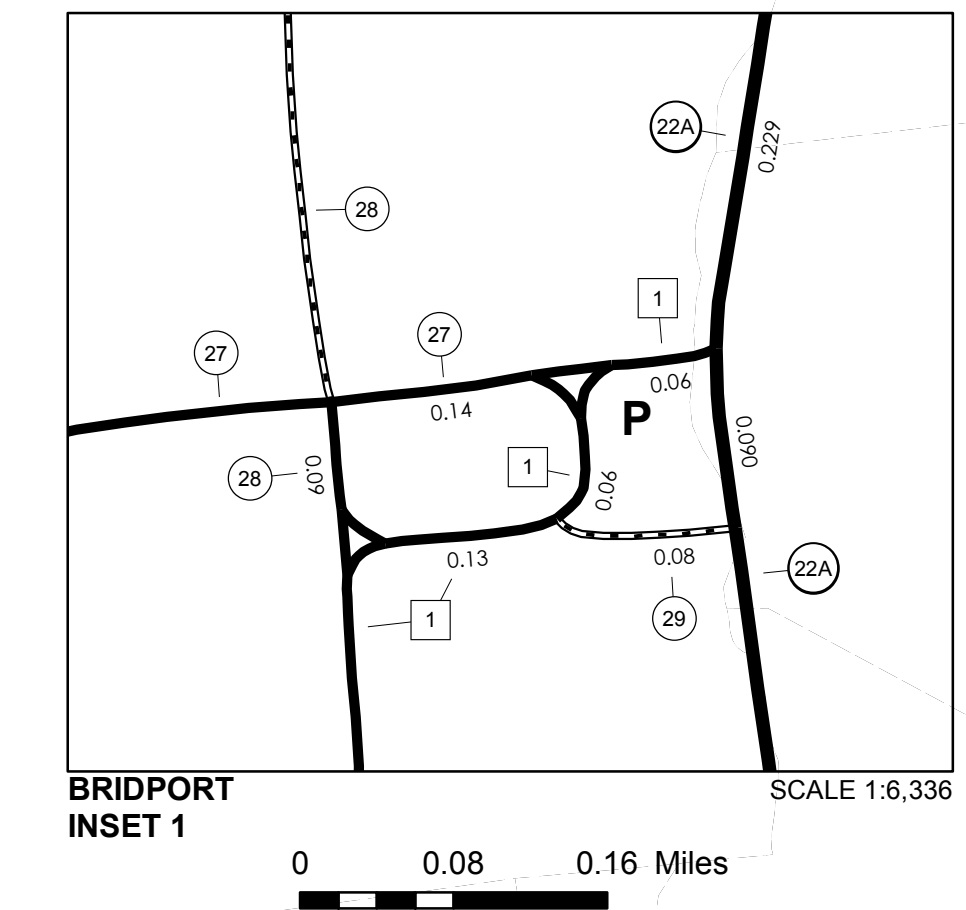
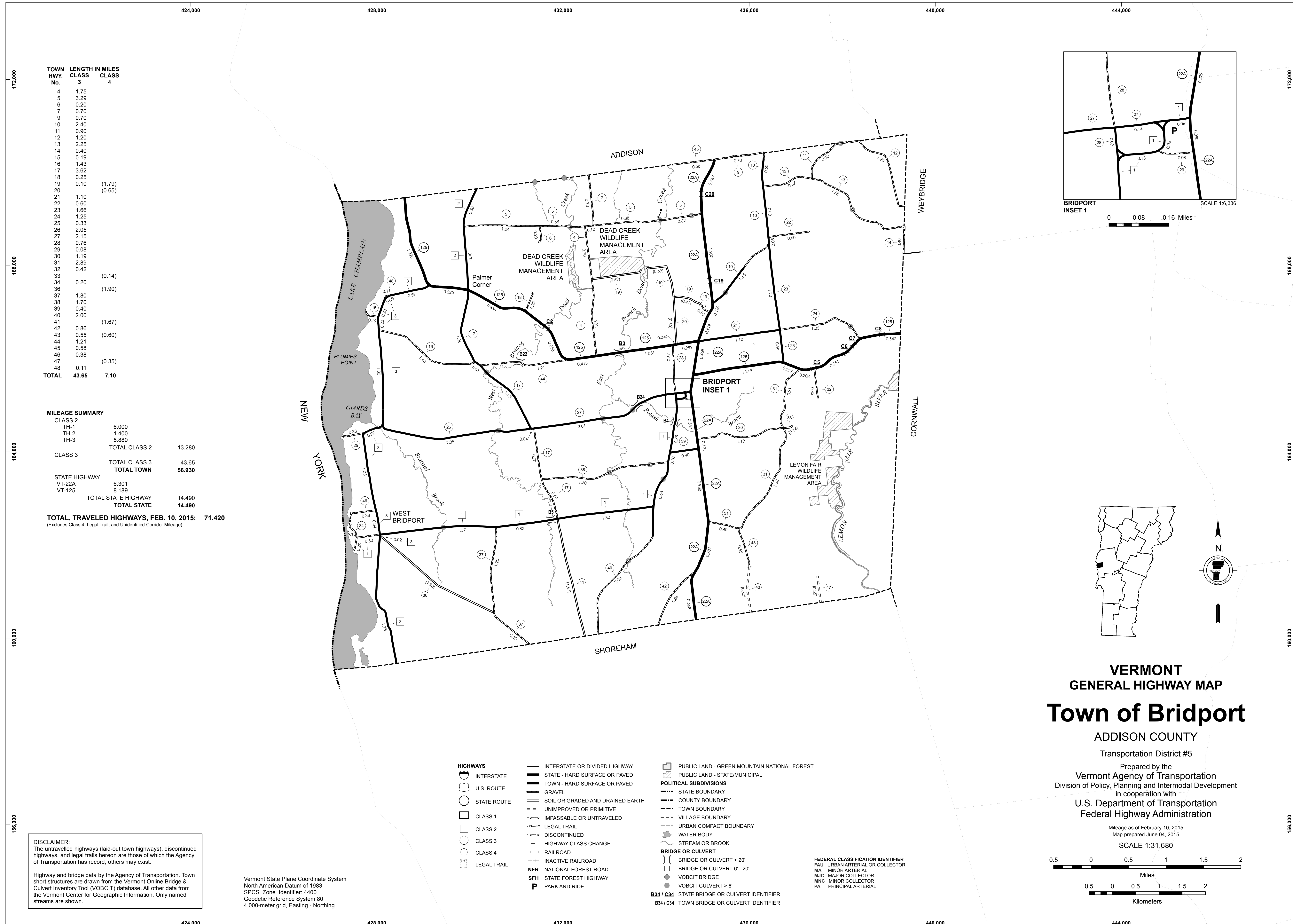


- HIGHWAYS**
- INTERSTATE
 - U.S. ROUTE
 - STATE ROUTE
 - CLASS 1
 - CLASS 2
 - CLASS 3
 - CLASS 4
 - LEGAL TRAIL
- INTERSTATE OR DIVIDED HIGHWAY
STATE - HARD SURFACE OR PAVED
TOWN - HARD SURFACE OR PAVED
GRAVEL
SOIL OR GRADED AND DRAINED EARTH
UNIMPROVED OR PRIMITIVE
IMPASSABLE OR UNTRAVELED
LEGAL TRAIL
DISCONTINUED
HIGHWAY CLASS CHANGE
RAILROAD
INACTIVE RAILROAD
NFR NATIONAL FOREST ROAD
SFH STATE FOREST HIGHWAY
P PARK AND RIDE
- PUBLIC LAND - GREEN MOUNTAIN NATIONAL FOREST
PUBLIC LAND - STATE/MUNICIPAL
- POLITICAL SUBDIVISIONS**
- STATE BOUNDARY
 - COUNTY BOUNDARY
 - TOWN BOUNDARY
 - VILLAGE BOUNDARY
 - URBAN COMPACT BOUNDARY
 - WATER BODY
 - STREAM OR BROOK
- BRIDGE OR CULVERT**
- BRIDGE OR CULVERT > 20'
 - BRIDGE OR CULVERT 6' - 20'
 - VOBCIT BRIDGE
 - VOBCIT CULVERT > 6'
 - STATE BRIDGE OR CULVERT IDENTIFIER
 - TOWN BRIDGE OR CULVERT IDENTIFIER
- FEDERAL CLASSIFICATION IDENTIFIER
FAU URBAN ARTERIAL OR COLLECTOR
MA MINOR ARTERIAL
MJC MAJOR COLLECTOR
MNC MINOR COLLECTOR
PA PRINCIPAL ARTERIAL

DISCLAIMER:
The untraveled highways (laid-out town highways), discontinued highways, and legal trails hereon are those of which the Agency of Transportation has record; others may exist.

Highway and bridge data by the Agency of Transportation. Town short structures are drawn from the Vermont Online Bridge & Culvert Inventory Tool (VOBCIT) database. All other data from the Vermont Center for Geographic Information. Only named streams are shown.

Vermont State Plane Coordinate System
North American Datum of 1983
SPCS_Zone_Identifier: 4400
Geodetic Reference System 80
4,000-meter grid, Easting - Northing



TOWN HWY. No.	LENGTH IN MILES CLASS 3	CLASS 4
4	1.75	
5	3.29	
6	0.20	
7	0.70	
9	0.70	
10	2.40	
11	0.90	
12	1.20	
13	2.25	
14	0.40	
15	0.19	
16	1.43	
17	3.62	
18	0.25	
19	0.10	(1.79)
20		(0.65)
21	1.10	
22	0.60	
23	1.66	
24	1.25	
25	0.33	
26	2.05	
27	2.15	
28	0.76	
29	0.08	
30	1.19	
31	2.89	
32	0.42	
33		(0.14)
34	0.20	
36		(1.90)
37	1.80	
38	1.70	
39	0.40	
40	2.00	
41		(1.67)
42	0.86	
43	0.55	(0.60)
44	1.21	
45	0.58	
46	0.38	
47		(0.35)
48	0.11	
TOTAL	43.65	7.10

MILEAGE SUMMARY

CLASS 2		
TH-1	6.000	
TH-2	1.400	
TH-3	5.880	
TOTAL CLASS 2		13.280
CLASS 3		
TOTAL CLASS 3		43.65
TOTAL TOWN		56.930
STATE HIGHWAY		
VT-22A	6.301	
VT-125	8.189	
TOTAL STATE HIGHWAY		14.490
TOTAL STATE		14.490
TOTAL, TRAVELED HIGHWAYS, FEB. 10, 2015:		71.420

(Excludes Class 4, Legal Trail, and Unidentified Corridor Mileage)

- HIGHWAYS**
- INTERSTATE
 - U.S. ROUTE
 - STATE ROUTE
 - CLASS 1
 - CLASS 2
 - CLASS 3
 - CLASS 4
 - LEGAL TRAIL
 - INTERSTATE OR DIVIDED HIGHWAY
 - STATE - HARD SURFACE OR PAVED
 - TOWN - HARD SURFACE OR PAVED
 - GRAVEL
 - SOIL OR GRADED AND DRAINED EARTH
 - UNIMPROVED OR PRIMITIVE
 - IMPASSABLE OR UNTRAVELED
 - LEGAL TRAIL
 - DISCONTINUED
 - HIGHWAY CLASS CHANGE
 - RAILROAD
 - INACTIVE RAILROAD
 - NFR NATIONAL FOREST ROAD
 - SFH STATE FOREST HIGHWAY
 - PARK AND RIDE
- PUBLIC LAND - GREEN MOUNTAIN NATIONAL FOREST**
- PUBLIC LAND - STATE/MUNICIPAL**
- POLITICAL SUBDIVISIONS**
- STATE BOUNDARY
 - COUNTY BOUNDARY
 - TOWN BOUNDARY
 - VILLAGE BOUNDARY
 - URBAN COMPACT BOUNDARY
 - WATER BODY
 - STREAM OR BROOK
 - BRIDGE OR CULVERT
 - BRIDGE OR CULVERT > 20'
 - BRIDGE OR CULVERT 6' - 20'
 - VOBCIT BRIDGE
 - VOBCIT CULVERT > 6'
 - STATE BRIDGE OR CULVERT IDENTIFIER
 - TOWN BRIDGE OR CULVERT IDENTIFIER
- FEDERAL CLASSIFICATION IDENTIFIER**
- FAU URBAN ARTERIAL OR COLLECTOR
 - MA MINOR ARTERIAL
 - MJC MAJOR COLLECTOR
 - MNC MINOR COLLECTOR
 - PA PRINCIPAL ARTERIAL

DISCLAIMER:
The untraveled highways (laid-out town highways), discontinued highways, and legal trails hereon are those of which the Agency of Transportation has record; others may exist.

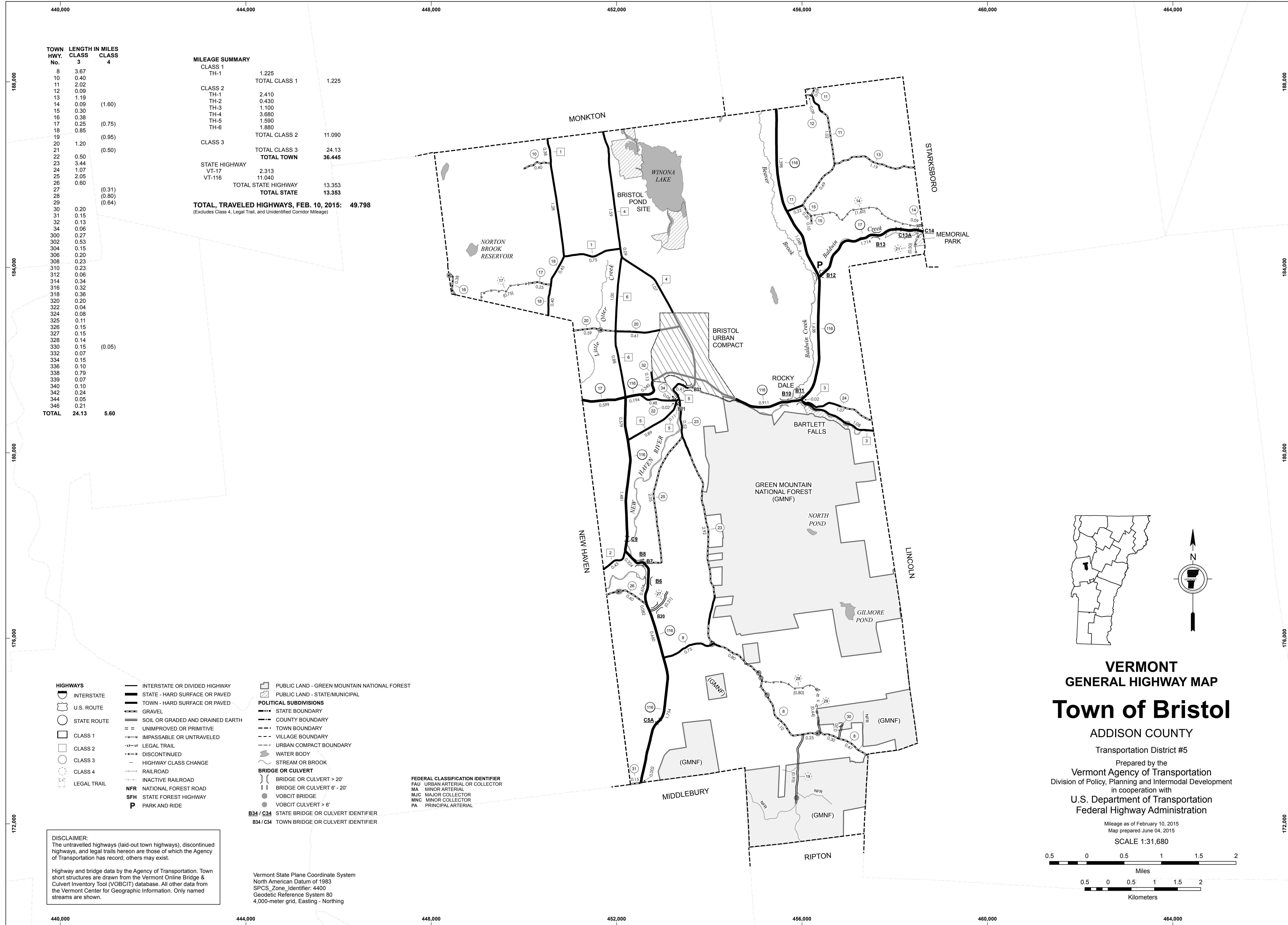
Highway and bridge data by the Agency of Transportation. Town short structures are drawn from the Vermont Online Bridge & Culvert Inventory Tool (VOBCIT) database. All other data from the Vermont Center for Geographic Information. Only named streams are shown.

Vermont State Plane Coordinate System
North American Datum of 1983
SPCS_Zone_Identifier: 4400
Geodetic Reference System 80
4,000-meter grid, Easting - Northing

VERMONT
GENERAL HIGHWAY MAP
Town of Bridport
ADDISON COUNTY
Transportation District #5

Prepared by the
Vermont Agency of Transportation
Division of Policy, Planning and Intermodal Development
in cooperation with
U.S. Department of Transportation
Federal Highway Administration

Mileage as of February 10, 2015
Map prepared June 04, 2015
SCALE 1:31,680



TOWN HWY. No.	LENGTH IN MILES CLASS 3	CLASS 4
8	3.67	
10	0.40	
11	2.02	
12	0.09	
13	1.19	(1.60)
14	0.09	
15	0.30	
16	0.38	
17	0.25	(0.75)
18	0.85	
19		(0.95)
20	1.20	
21		(0.50)
22	0.50	
23	3.44	
24	1.07	
25	2.05	
26	0.60	
27		(0.31)
28		(0.80)
29		(0.64)
30	0.20	
31	0.15	
32	0.13	
34	0.06	
300	0.27	
302	0.53	
304	0.15	
306	0.20	
308	0.23	
310	0.23	
312	0.06	
314	0.34	
316	0.32	
318	0.36	
320	0.20	
322	0.04	
324	0.08	
325	0.11	
326	0.15	
327	0.15	
328	0.14	
330	0.15	(0.05)
332	0.07	
334	0.15	
336	0.10	
338	0.79	
339	0.07	
340	0.10	
342	0.24	
344	0.05	
346	0.21	
TOTAL	24.13	5.60

MILEAGE SUMMARY

CLASS 1	1.225	
TH-1		
TOTAL CLASS 1		1.225
CLASS 2	2.410	
TH-2	0.430	
TH-3	1.100	
TH-4	3.680	
TH-5	1.590	
TH-6	1.880	
TOTAL CLASS 2		11.090
CLASS 3		
TOTAL CLASS 3		24.13
TOTAL TOWN		36.445
STATE HIGHWAY		
VT-17	2.313	
VT-116	11.040	
TOTAL STATE HIGHWAY		13.353
TOTAL STATE		13.353

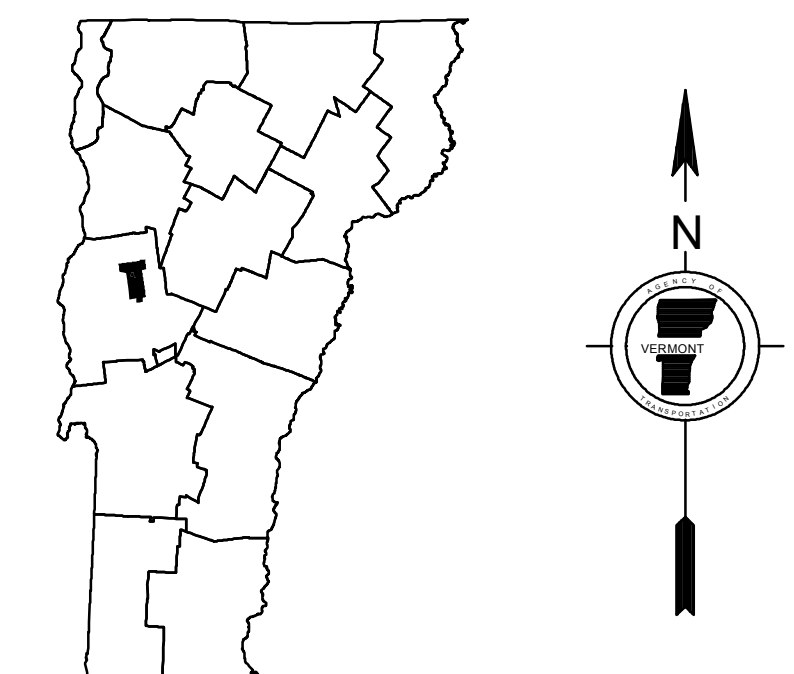
TOTAL, TRAVELED HIGHWAYS, FEB. 10, 2015: 49.798
(Excludes Class 4, Legal Trail, and Unidentified Corridor Mileage)

- HIGHWAYS**
- INTERSTATE
 - U.S. ROUTE
 - STATE ROUTE
 - CLASS 1
 - CLASS 2
 - CLASS 3
 - CLASS 4
 - LEGAL TRAIL
- INTERSTATE OR DIVIDED HIGHWAY
STATE - HARD SURFACE OR PAVED
TOWN - HARD SURFACE OR PAVED
GRAVEL
SOIL OR GRADED AND DRAINED EARTH
UNIMPROVED OR PRIMITIVE
IMPASSABLE OR UNTRAVELED
LEGAL TRAIL
DISCONTINUED
HIGHWAY CLASS CHANGE
RAILROAD
INACTIVE RAILROAD
NFR NATIONAL FOREST ROAD
SFH STATE FOREST HIGHWAY
P PARK AND RIDE
- PUBLIC LAND - GREEN MOUNTAIN NATIONAL FOREST
PUBLIC LAND - STATE/MUNICIPAL
- POLITICAL SUBDIVISIONS**
- STATE BOUNDARY
 - COUNTY BOUNDARY
 - TOWN BOUNDARY
 - VILLAGE BOUNDARY
 - URBAN COMPACT BOUNDARY
 - WATER BODY
 - STREAM OR BROOK
- BRIDGE OR CULVERT**
- BRIDGE OR CULVERT > 20'
 - BRIDGE OR CULVERT 6' - 20'
 - VOBCIT BRIDGE
 - VOBCIT CULVERT > 6'
 - STATE BRIDGE OR CULVERT IDENTIFIER
 - TOWN BRIDGE OR CULVERT IDENTIFIER
- FEDERAL CLASSIFICATION IDENTIFIER**
- FAU URBAN ARTERIAL OR COLLECTOR
 - MA MINOR ARTERIAL
 - MJC MAJOR COLLECTOR
 - MNC MINOR COLLECTOR
 - PA PRINCIPAL ARTERIAL

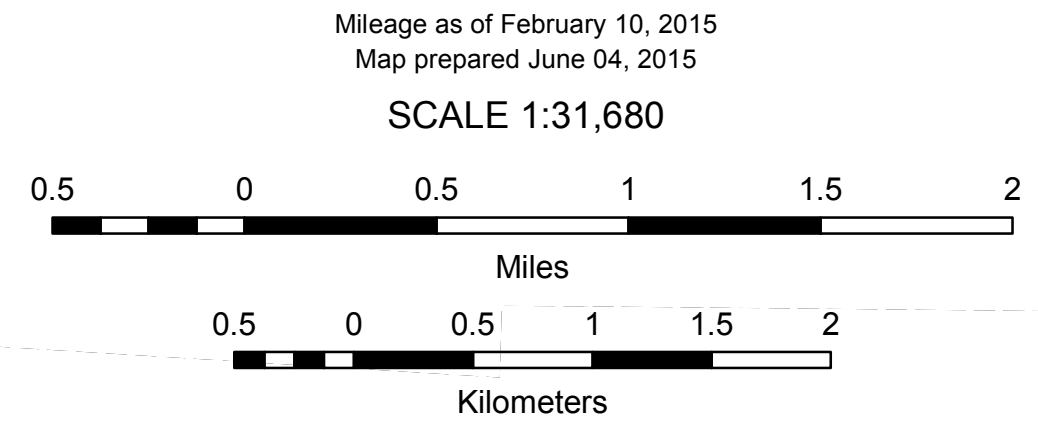
DISCLAIMER:
The untraveled highways (laid-out town highways), discontinued highways, and legal trails hereon are those of which the Agency of Transportation has record; others may exist.

Highway and bridge data by the Agency of Transportation. Town short structures are drawn from the Vermont Online Bridge & Culvert Inventory Tool (VOBCIT) database. All other data from the Vermont Center for Geographic Information. Only named streams are shown.

Vermont State Plane Coordinate System
North American Datum of 1983
SPCS_Zone_Identifier: 4400
Geodetic Reference System 80
4,000-meter grid, Easting - Northing



VERMONT
GENERAL HIGHWAY MAP
Town of Bristol
ADDISON COUNTY
Transportation District #5
Prepared by the
Vermont Agency of Transportation
Division of Policy, Planning and Intermodal Development
in cooperation with
U.S. Department of Transportation
Federal Highway Administration

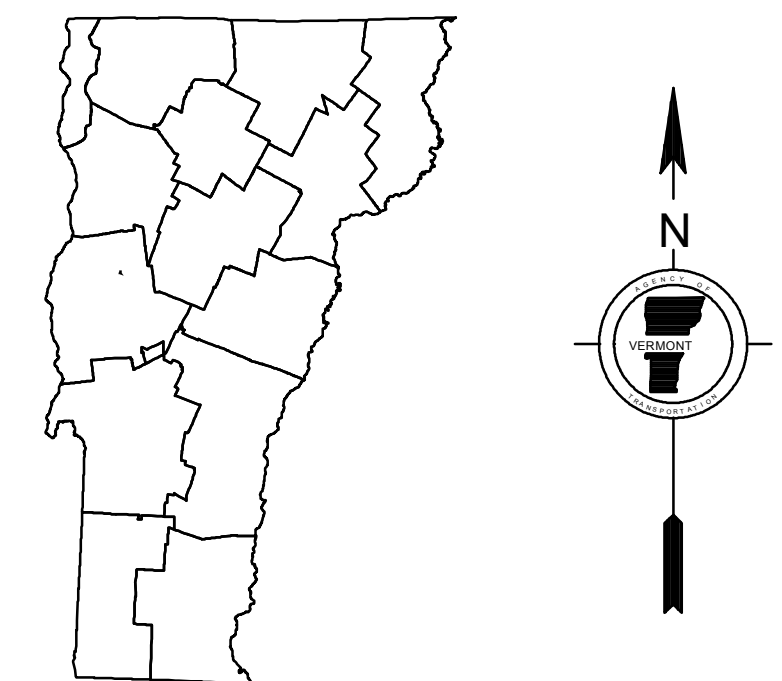


TOWN HWY. No.	LENGTH IN MILES		TOWN ROAD NAME
	CLASS 3	CLASS 4	
300	0.27		PLANK RD
302	0.53		PINE ST
304	0.15		ELM ST
306	0.20		W PLEASANT ST
308	0.23		PLEASANT ST
310	0.23		CHURCH ST
312	0.06		TH 321
314	0.34		LIBERTY ST
316	0.32		MUNSILL AV
318	0.36		MAPLE ST
320	0.20		TAYLOR AV
322	0.04		SCHOOL ST
324	0.08		PARK PL
325	0.11		MEADOW LN
326	0.15		CRESCENT ST
327	0.15		DEVINO LN
328	0.14		FITCH AV
330	0.15		SPRING ST
330		(0.05)	SPRING ST
332	0.07		LAWRENCE LN
334	0.15		GARFIELD ST
336	0.10		MOUNTAIN VIEW ST
338	0.79		MOUNTAIN ST
339	0.07		MOUNTAIN ST
340	0.10		BASIN ST
342	0.24		MOUNTAIN TERR
344	0.05		HIGH ST
346	0.21		LOWER MEADOW LN
TOTAL	5.49	0.05	

MILEAGE SUMMARY

CLASS 1		
TH-1	1.225	
	TOTAL CLASS 1	1.225
CLASS 2		
TH-4	0.930	
TH-5	0.180	
	TOTAL CLASS 2	1.110
CLASS 3		
	TOTAL CLASS 3	5.49
	TOTAL TOWN	7.825
	TOTAL STATE	0

TOTAL, TRAVELED HIGHWAYS, FEB. 10, 2015: 7.825
(Excludes Class 4, Legal Trail, and Unidentified Corridor Mileage)



VERMONT
GENERAL HIGHWAY MAP
**Urban Compact of
Bristol**

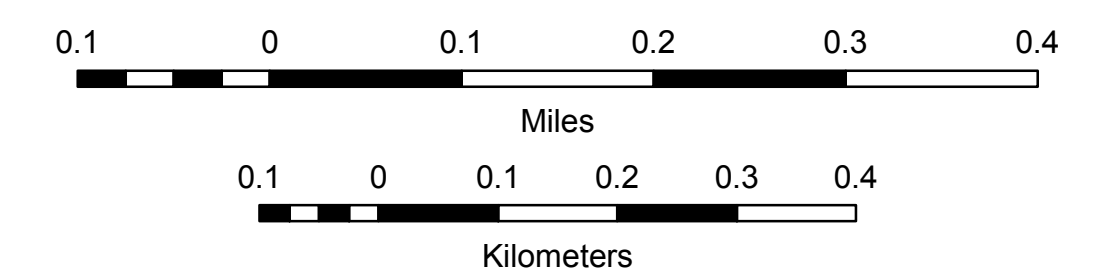
ADDISON COUNTY

Transportation District #5

Prepared by the
Vermont Agency of Transportation
Division of Policy, Planning and Intermodal Development
in cooperation with
U.S. Department of Transportation
Federal Highway Administration

Mileage as of February 10, 2015
Map prepared June 17, 2015

SCALE 1:6,336



- HIGHWAYS**
- INTERSTATE
 - U.S. ROUTE
 - STATE ROUTE
 - CLASS 1
 - CLASS 2
 - CLASS 3
 - CLASS 4
 - LEGAL TRAIL
- INTERSTATE OR DIVIDED HIGHWAY
STATE - HARD SURFACE OR PAVED
TOWN - HARD SURFACE OR PAVED
GRAVEL
SOIL OR GRADED AND DRAINED EARTH
UNIMPROVED OR PRIMITIVE
IMPASSABLE OR UNTRAVELED
LEGAL TRAIL
DISCONTINUED
HIGHWAY CLASS CHANGE
RAILROAD
INACTIVE RAILROAD
NFR NATIONAL FOREST ROAD
SFH STATE FOREST HIGHWAY
P PARK AND RIDE
- PUBLIC LAND - GREEN MOUNTAIN NATIONAL FOREST
PUBLIC LAND - STATE/MUNICIPAL
- POLITICAL SUBDIVISIONS**
- STATE BOUNDARY
 - COUNTY BOUNDARY
 - TOWN BOUNDARY
 - VILLAGE BOUNDARY
 - URBAN COMPACT BOUNDARY
 - WATER BODY
 - STREAM OR BROOK
- BRIDGE OR CULVERT**
- BRIDGE OR CULVERT > 20'
 - BRIDGE OR CULVERT 6' - 20'
 - VOBCIT BRIDGE
 - VOBCIT CULVERT > 6'
 - B34 / C34 STATE BRIDGE OR CULVERT IDENTIFIER
 - B34 / C34 TOWN BRIDGE OR CULVERT IDENTIFIER
- FEDERAL CLASSIFICATION IDENTIFIER**
- FAU URBAN ARTERIAL OR COLLECTOR
 - MA MINOR ARTERIAL
 - MJC MAJOR COLLECTOR
 - MNC MINOR COLLECTOR
 - PA PRINCIPAL ARTERIAL

DISCLAIMER:
The untraveled highways (laid-out town highways), discontinued highways, and legal trails hereon are those of which the Agency of Transportation has record; others may exist.

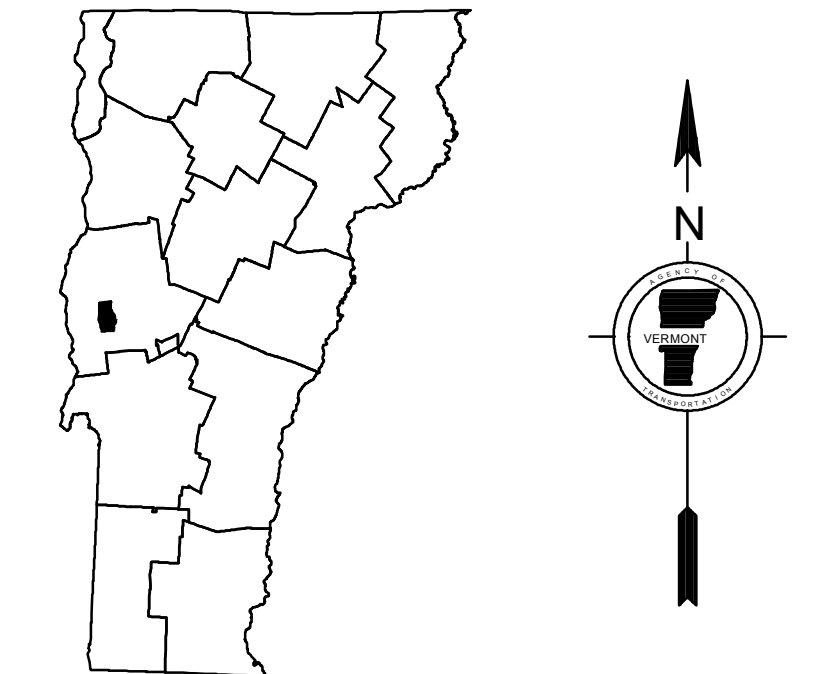
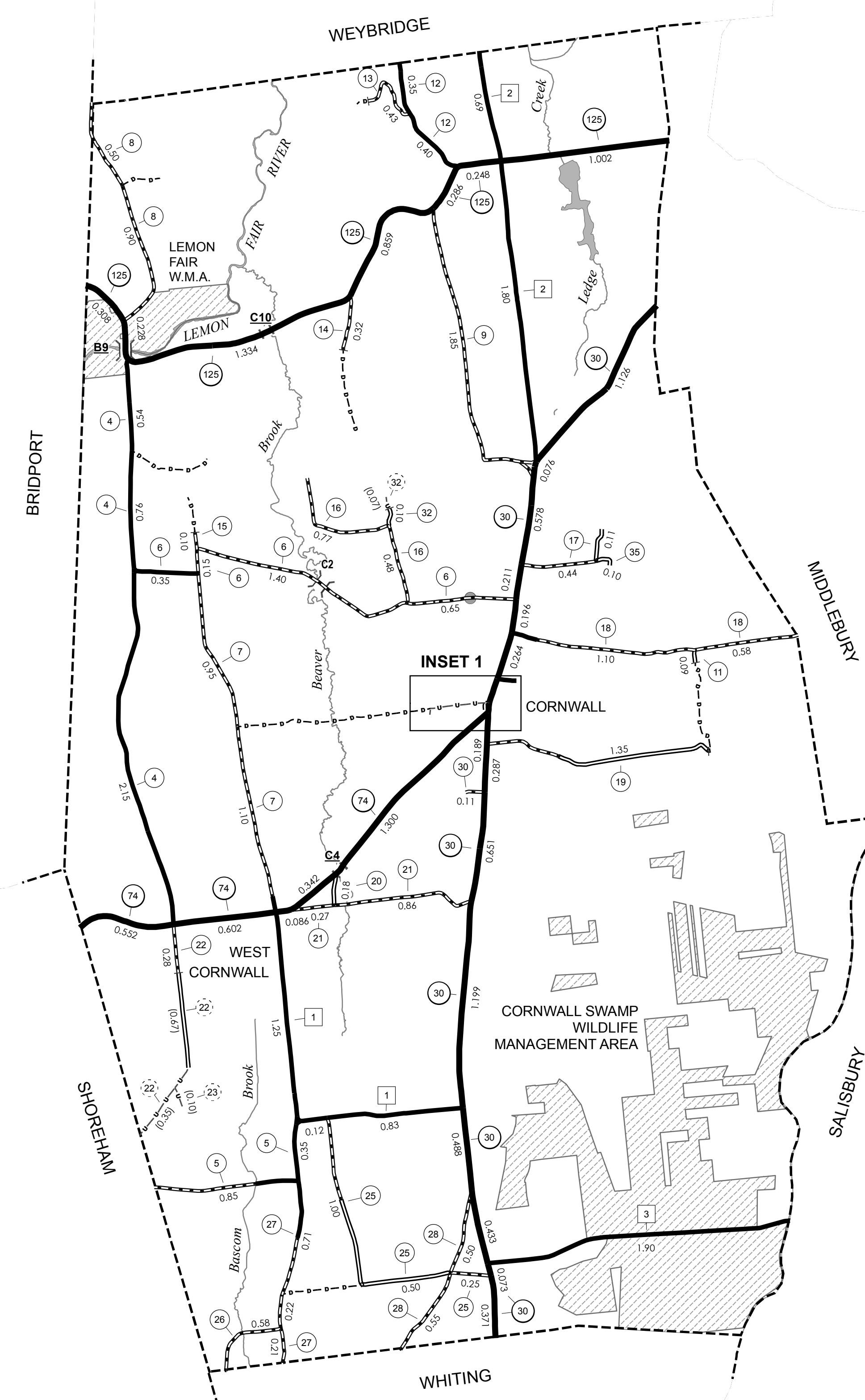
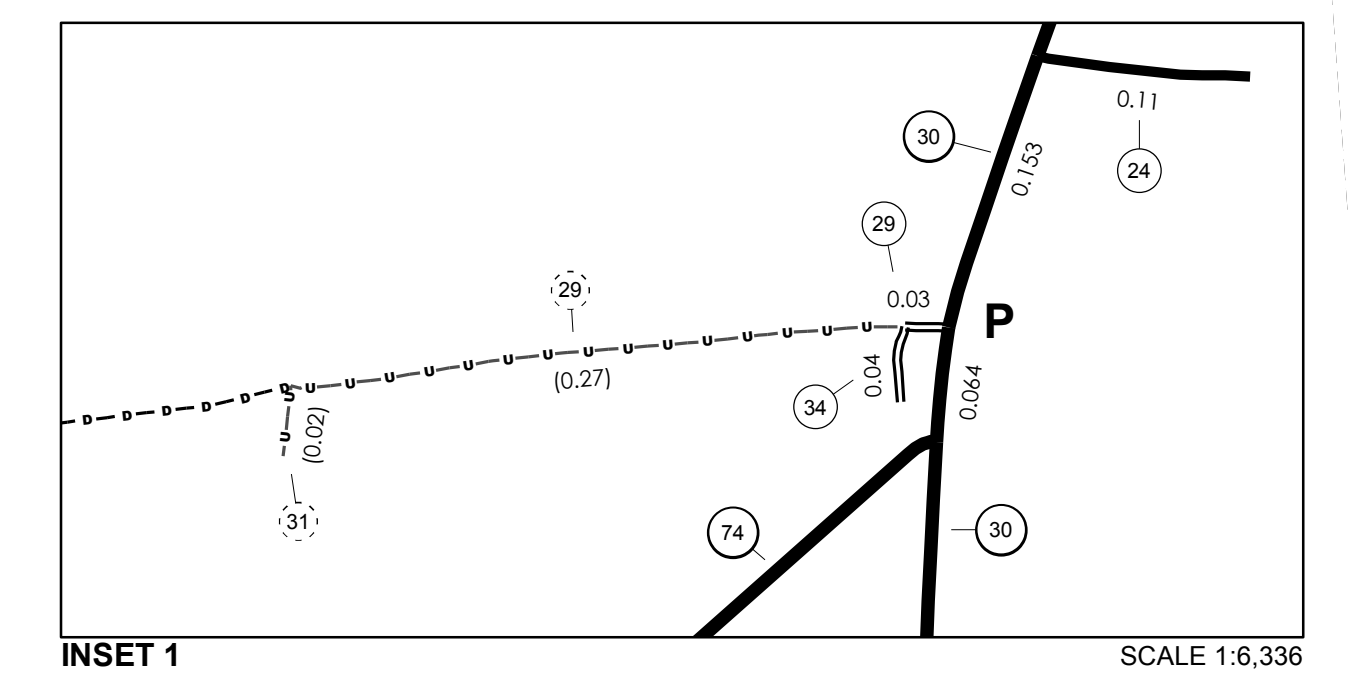
Highway and bridge data by the Agency of Transportation. Town short structures are drawn from the Vermont Online Bridge & Culvert Inventory Tool (VOBCIT) database. All other data from the Vermont Center for Geographic Information. Only named streams are shown.

Vermont State Plane Coordinate System
North American Datum of 1983
SPCS_Zone_Identifier: 4400
Geodetic Reference System 80
2,000-meter grid, Easting - Northing

TOWN HWY. No.	LENGTH IN MILES CLASS 3	CLASS 4
4	3.45	
5	1.20	
6	2.55	
7	2.05	
8	1.40	
9	1.85	
11	0.09	
12	0.75	
13	0.43	
14	0.32	
15	0.10	
16	1.25	
17	0.55	
18	1.68	
19	1.35	
20	0.18	
21	1.13	
22	0.28	(1.02)
23		(0.10)
24	0.11	
25	1.75	
26	0.58	
27	1.14	
28	1.05	
29	0.03	(0.27)
30	0.11	
31		(0.02)
32	0.10	(0.07)
34	0.04	
35	0.10	
TOTAL	25.62	1.48

MILEAGE SUMMARY		
CLASS 2		
TH-1	2.200	
TH-2	2.490	
TH-3	1.900	
TOTAL CLASS 2	6.590	
CLASS 3		
TOTAL CLASS 3	25.62	
TOTAL TOWN	32.210	
STATE HIGHWAY		
VT-30	6.359	
VT-74	2.882	
VT-125	4.265	
TOTAL STATE HIGHWAY	13.506	
TOTAL STATE	13.506	

TOTAL TRAVELED HIGHWAYS, FEB. 10, 2015: 45.716
 (Excludes Class 4, Legal Trail, and Unidentified Corridor Mileage)



VERMONT GENERAL HIGHWAY MAP Town of Cornwall

ADDISON COUNTY

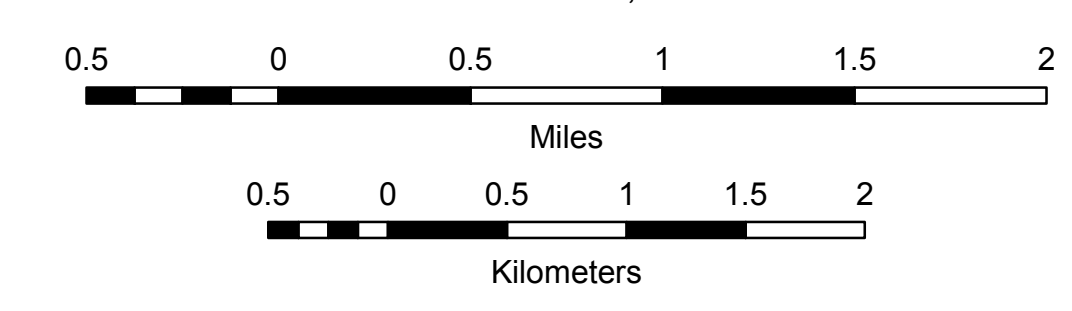
Transportation District #5

Prepared by the
Vermont Agency of Transportation
Division of Policy, Planning and Intermodal Development
in cooperation with

U.S. Department of Transportation
Federal Highway Administration

Mileage as of February 10, 2015
Map prepared June 04, 2015

SCALE 1:31,680

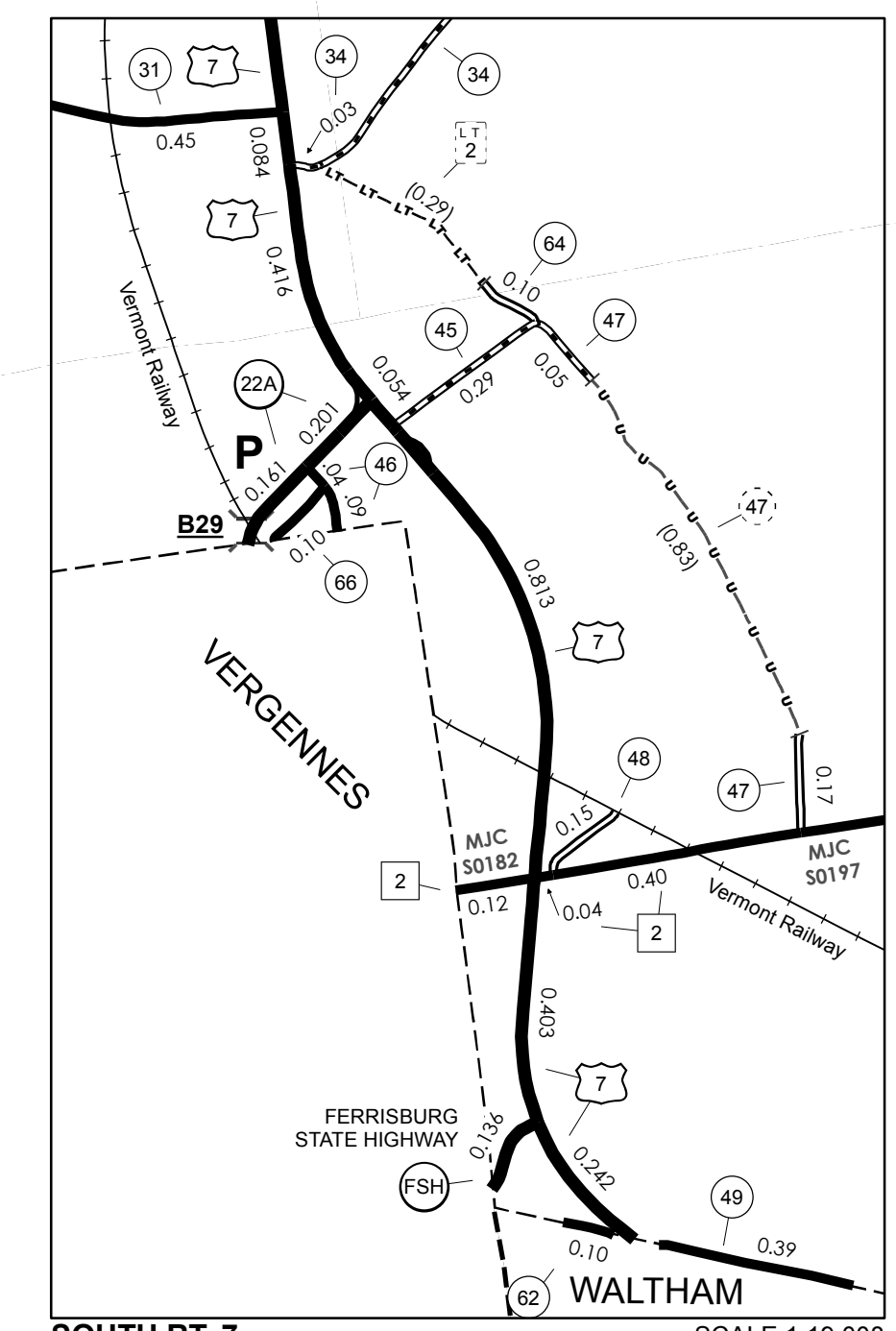
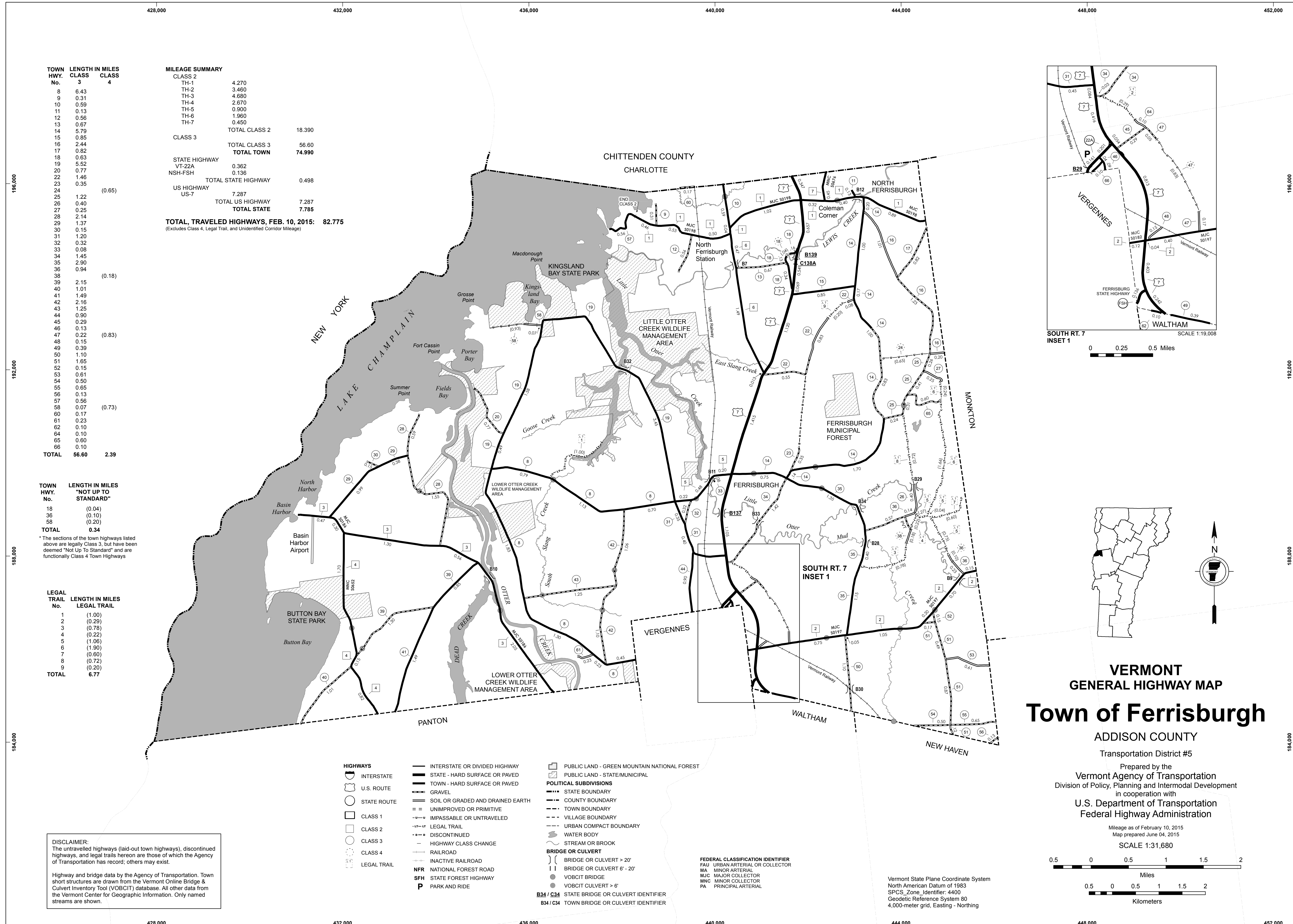


- HIGHWAYS**
- INTERSTATE
- U.S. ROUTE
- STATE ROUTE
- CLASS 1
- CLASS 2
- CLASS 3
- CLASS 4
- LEGAL TRAIL
- INTERSTATE OR DIVIDED HIGHWAY
- STATE - HARD SURFACE OR PAVED
- TOWN - HARD SURFACE OR PAVED
- GRAVEL
- SOIL OR GRADED AND DRAINED EARTH
- UNIMPROVED OR PRIMITIVE
- IMPASSABLE OR UNTRAVELED
- LEGAL TRAIL
- DISCONTINUED
- HIGHWAY CLASS CHANGE
- RAILROAD
- INACTIVE RAILROAD
- NFR NATIONAL FOREST ROAD
- SFH STATE FOREST HIGHWAY
- P PARK AND RIDE
- PUBLIC LAND - GREEN MOUNTAIN NATIONAL FOREST
- PUBLIC LAND - STATE/MUNICIPAL
- POLITICAL SUBDIVISIONS**
- STATE BOUNDARY
- COUNTY BOUNDARY
- TOWN BOUNDARY
- VILLAGE BOUNDARY
- URBAN COMPACT BOUNDARY
- WATER BODY
- STREAM OR BROOK
- BRIDGE OR CULVERT**
- BRIDGE OR CULVERT > 20'
- BRIDGE OR CULVERT 6' - 20'
- VOBCIT BRIDGE
- VOBCIT CULVERT > 6'
- B34 / C34 STATE BRIDGE OR CULVERT IDENTIFIER
- B34 / C34 TOWN BRIDGE OR CULVERT IDENTIFIER
- FEDERAL CLASSIFICATION IDENTIFIER**
- FAU URBAN ARTERIAL OR COLLECTOR
- MA MINOR ARTERIAL
- MJC MAJOR COLLECTOR
- MNC MINOR COLLECTOR
- PA PRINCIPAL ARTERIAL

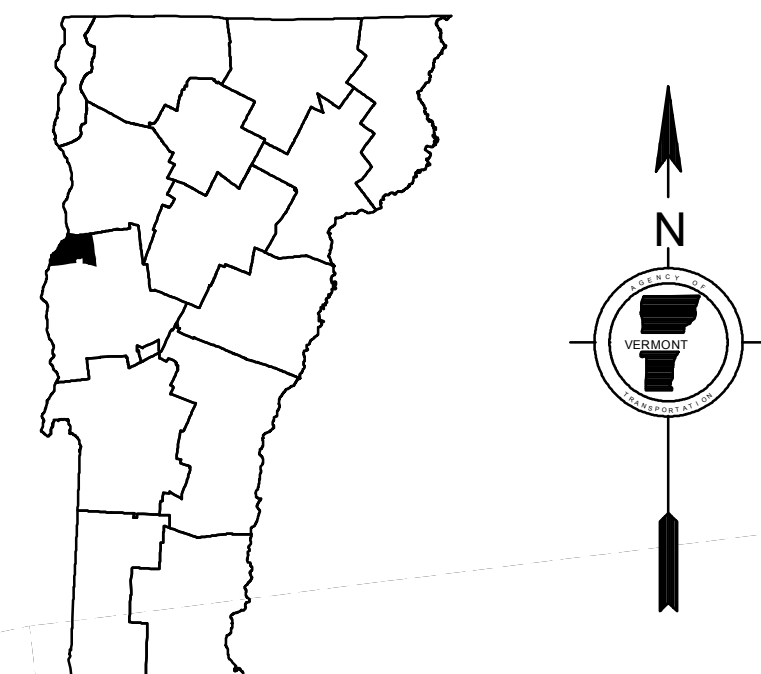
DISCLAIMER:
The untraveled highways (laid-out town highways), discontinued highways, and legal trails hereon are those of which the Agency of Transportation has record; others may exist.

Highway and bridge data by the Agency of Transportation. Town short structures are drawn from the Vermont Online Bridge & Culvert Inventory Tool (VOBCIT) database. All other data from the Vermont Center for Geographic Information. Only named streams are shown.

Vermont State Plane Coordinate System
North American Datum of 1983
SPCS_Zone_Identifier: 4400
Geodetic Reference System 80
4,000-meter grid, Easting - Northing



SOUTH RT. 7
INSET 1
SCALE 1:19,008



VERMONT GENERAL HIGHWAY MAP Town of Ferrisburgh

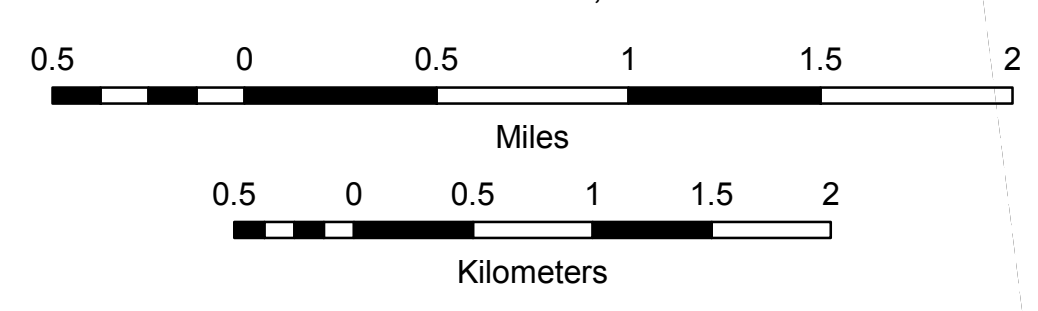
ADDISON COUNTY

Transportation District #5

Prepared by the
Vermont Agency of Transportation
Division of Policy, Planning and Intermodal Development
in cooperation with
U.S. Department of Transportation
Federal Highway Administration

Mileage as of February 10, 2015
Map prepared June 04, 2015

SCALE 1:31,680



TOWN HWY. No.	LENGTH IN MILES CLASS 3	CLASS 4
8	6.43	
9	0.31	
10	0.59	
11	0.13	
12	0.56	
13	0.67	
14	5.79	
15	0.85	
16	2.44	
17	0.82	
18	0.63	
19	5.52	
20	0.77	
22	1.46	
23	0.35	
24		0.65
25	1.22	
26	0.40	
27	0.25	
28	2.14	
29	1.37	
30	0.15	
31	1.20	
32	0.32	
33	0.08	
34	1.45	
35	2.90	
36	0.94	
38		0.18
39	2.15	
40	1.01	
41	1.49	
42	2.16	
43	1.25	
44	0.90	
45	0.29	
46	0.13	
47	0.22	0.83
48	0.15	
49	0.39	
50	1.10	
51	1.65	
52	0.15	
53	0.61	
54	0.50	
55	0.65	
56	0.13	
57	0.56	0.73
58	0.07	
60	0.11	
61	0.23	
62	0.10	
64	0.10	
65	0.60	
66	0.10	
TOTAL	56.60	2.39

MILEAGE SUMMARY		
CLASS 2		
TH-1	4.270	
TH-2	3.460	
TH-3	4.680	
TH-4	2.670	
TH-5	0.900	
TH-6	1.960	
TH-7	0.450	
TOTAL CLASS 2	18.390	
CLASS 3		
TOTAL CLASS 3	56.60	
TOTAL TOWN	74.990	
STATE HIGHWAY		
VT-22A	0.362	
NSH-FSH	0.136	
TOTAL STATE HIGHWAY	0.498	
US HIGHWAY		
US-7	7.287	
TOTAL US HIGHWAY	7.287	
TOTAL STATE	7.785	
TOTAL, TRAVELED HIGHWAYS, FEB. 10, 2015:	82.775	
<small>(Excludes Class 4, Legal Trail, and Unidentified Corridor Mileage)</small>		

TOWN HWY. No.	LENGTH IN MILES "NOT UP TO STANDARD"
18	0.04
36	0.10
58	0.20
TOTAL	0.34

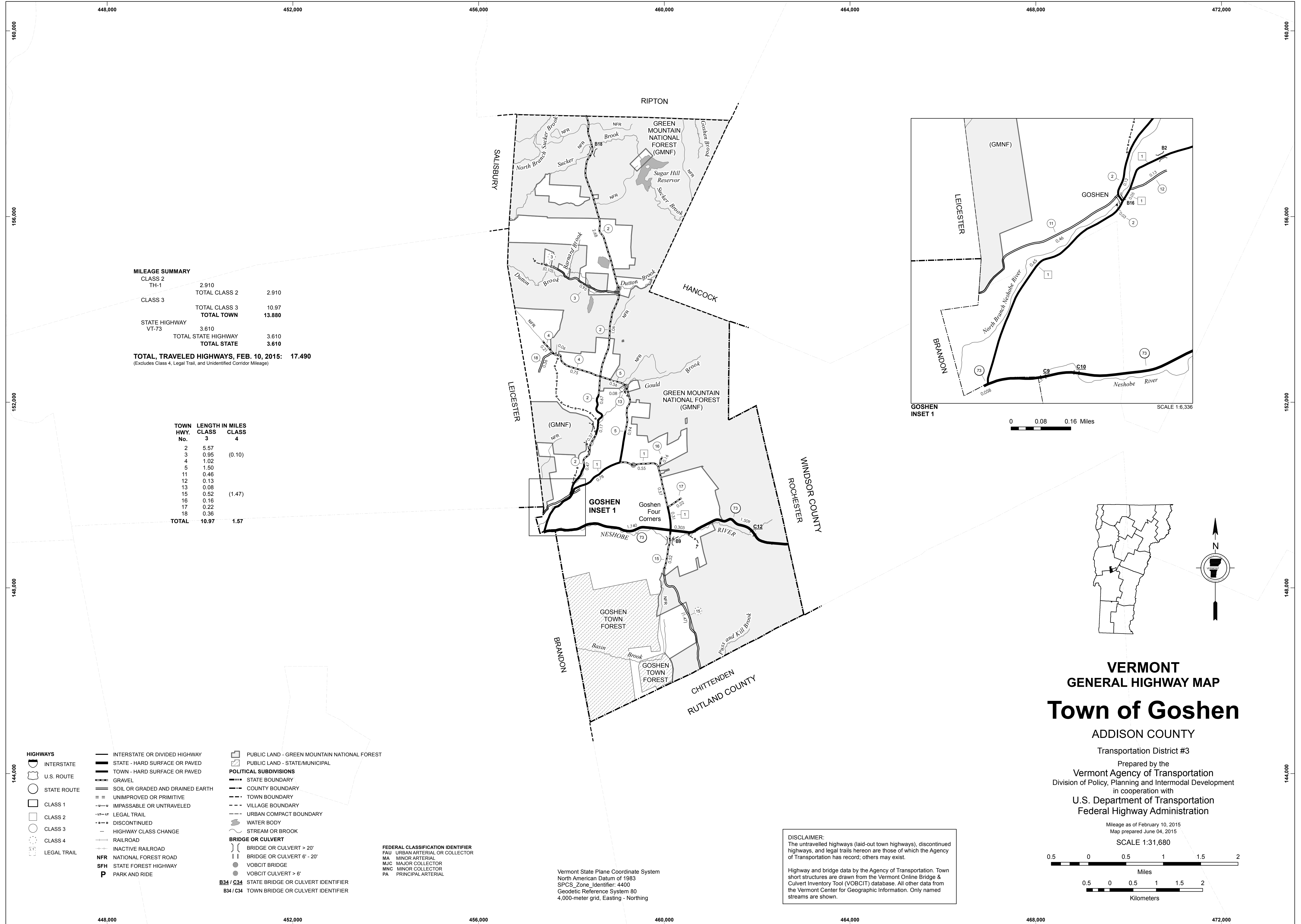
*The sections of the town highways listed above are legally Class 3, but have been deemed "Not Up To Standard" and are functionally Class 4 Town Highways

LEGAL TRAIL No.	LENGTH IN MILES LEGAL TRAIL
1	1.00
2	0.29
3	0.78
4	0.22
5	1.06
6	1.90
7	0.60
8	0.72
9	0.20
TOTAL	6.77

DISCLAIMER:
The untraveled highways (laid-out town highways), discontinued highways, and legal trails hereon are those of which the Agency of Transportation has record; others may exist.

Highway and bridge data by the Agency of Transportation. Town short structures are drawn from the Vermont Online Bridge & Culvert Inventory Tool (VOBCIT) database. All other data from the Vermont Center for Geographic Information. Only named streams are shown.

- HIGHWAYS**
- INTERSTATE
- U.S. ROUTE
- STATE ROUTE
- CLASS 1
- CLASS 2
- CLASS 3
- CLASS 4
- LEGAL TRAIL
- LEGAL TRAIL
- INTERSTATE OR DIVIDED HIGHWAY
- STATE - HARD SURFACE OR PAVED
- TOWN - HARD SURFACE OR PAVED
- GRAVEL
- SOIL OR GRADED AND DRAINED EARTH
- UNIMPROVED OR PRIMITIVE
- IMPASSABLE OR UNTRAVELED
- LEGAL TRAIL
- DISCONTINUED
- HIGHWAY CLASS CHANGE
- RAILROAD
- INACTIVE RAILROAD
- NFR NATIONAL FOREST ROAD
- SFH STATE FOREST HIGHWAY
- P PARK AND RIDE
- PUBLIC LAND - GREEN MOUNTAIN NATIONAL FOREST
- PUBLIC LAND - STATE/MUNICIPAL
- POLITICAL SUBDIVISIONS**
- STATE BOUNDARY
- COUNTY BOUNDARY
- TOWN BOUNDARY
- VILLAGE BOUNDARY
- URBAN COMPACT BOUNDARY
- WATER BODY
- STREAM OR BROOK
- BRIDGE OR CULVERT**
- BRIDGE OR CULVERT > 20'
- BRIDGE OR CULVERT 6' - 20'
- VOBCIT BRIDGE
- VOBCIT CULVERT > 6'
- B34 / C34 STATE BRIDGE OR CULVERT IDENTIFIER
- B34 / C34 TOWN BRIDGE OR CULVERT IDENTIFIER
- FEDERAL CLASSIFICATION IDENTIFIER
- FAU URBAN ARTERIAL OR COLLECTOR
- MA MINOR ARTERIAL
- MJC MAJOR COLLECTOR
- MNC MINOR COLLECTOR
- PA PRINCIPAL ARTERIAL

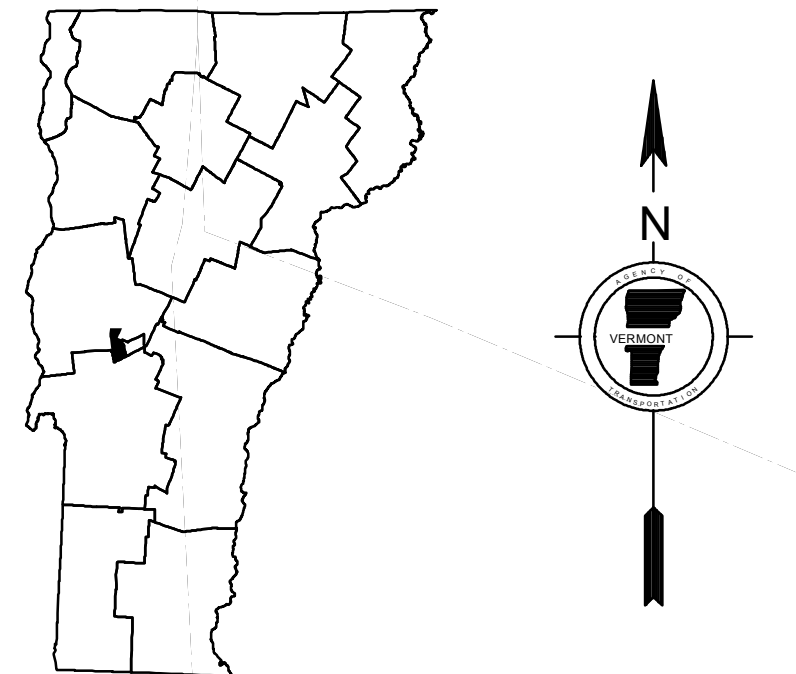

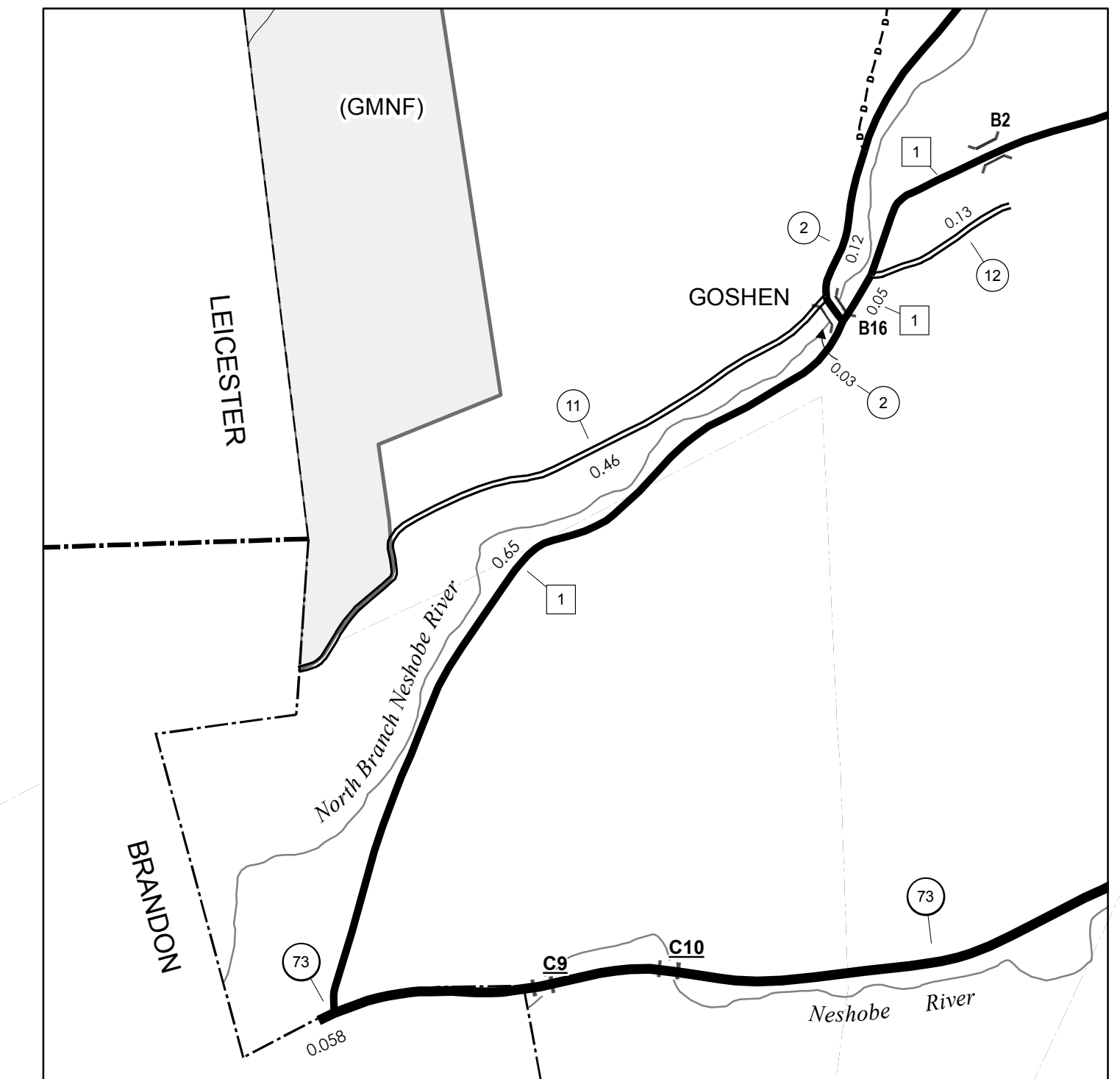


MILEAGE SUMMARY

CLASS 2	2.910	
TH-1		2.910
TOTAL CLASS 2	2.910	
CLASS 3		10.97
TOTAL CLASS 3	10.97	
TOTAL TOWN	13.880	
STATE HIGHWAY	3.610	
VT-73		3.610
TOTAL STATE HIGHWAY	3.610	
TOTAL STATE	3.610	
TOTAL, TRAVELED HIGHWAYS, FEB. 10, 2015:	17.490	

(Excludes Class 4, Legal Trail, and Unidentified Corridor Mileage)

TOWN HWY. No.	LENGTH IN MILES CLASS 3	CLASS 4
2	5.57	
3	0.95	(0.10)
4	1.02	
5	1.50	
11	0.46	
12	0.13	
13	0.08	
15	0.52	(1.47)
16	0.16	
17	0.22	
18	0.36	
TOTAL	10.97	1.57



VERMONT
GENERAL HIGHWAY MAP
Town of Goshen

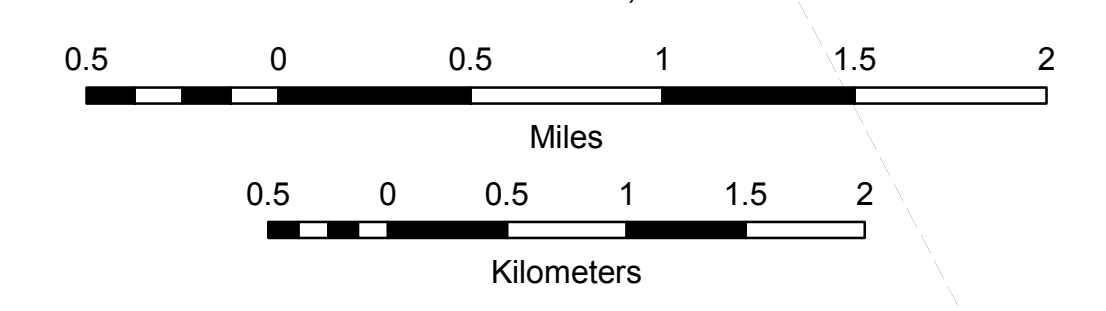
ADDISON COUNTY

Transportation District #3

Prepared by the
Vermont Agency of Transportation
 Division of Policy, Planning and Intermodal Development
 in cooperation with
U.S. Department of Transportation
Federal Highway Administration

Mileage as of February 10, 2015
 Map prepared June 04, 2015

SCALE 1:31,680

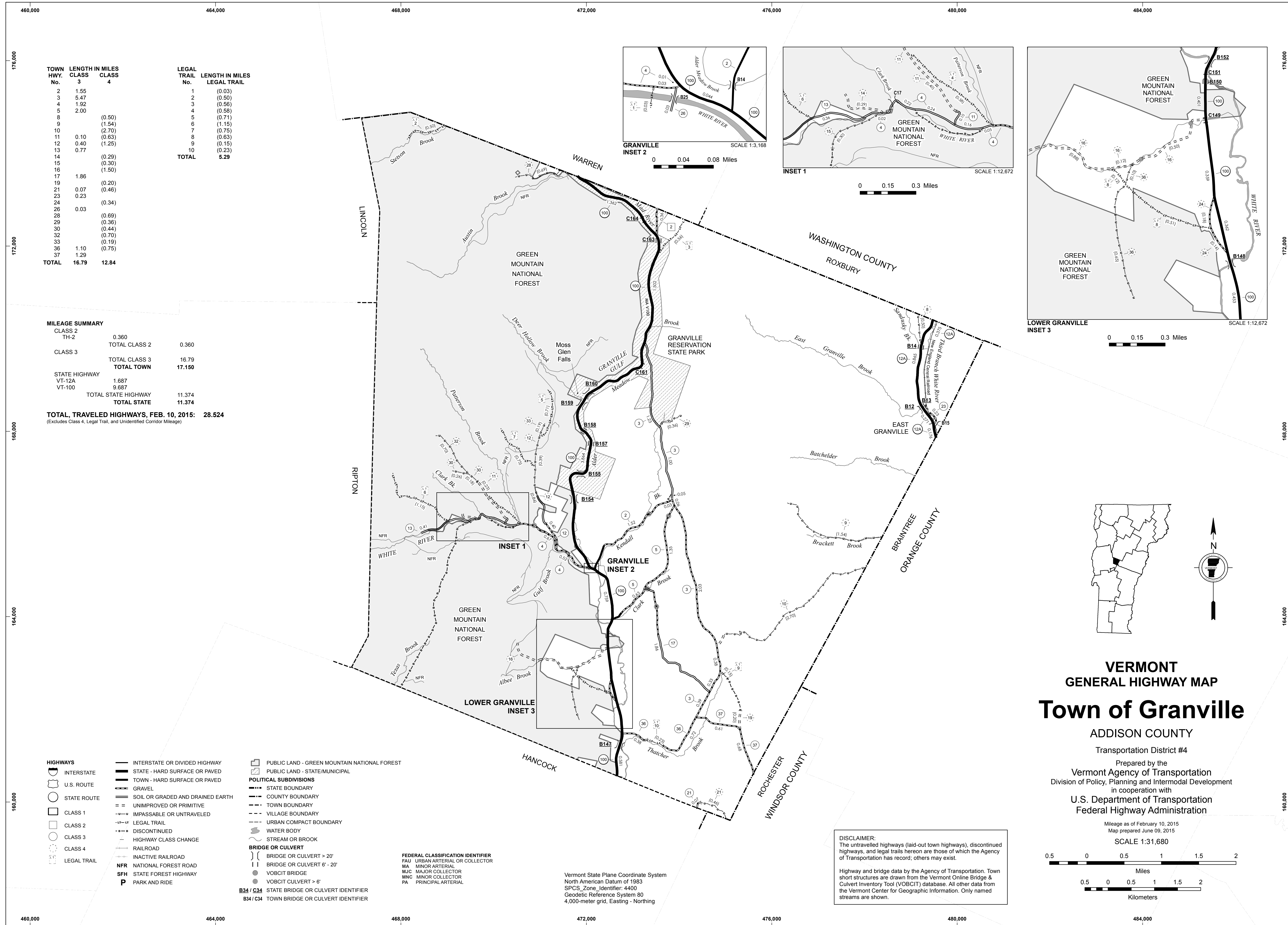


DISCLAIMER:
 The untraveled highways (laid-out town highways), discontinued highways, and legal trails hereon are those of which the Agency of Transportation has record; others may exist.

Highway and bridge data by the Agency of Transportation. Town short structures are drawn from the Vermont Online Bridge & Culvert Inventory Tool (VOBCIT) database. All other data from the Vermont Center for Geographic Information. Only named streams are shown.

- HIGHWAYS**
- INTERSTATE
- U.S. ROUTE
- STATE ROUTE
- CLASS 1
- CLASS 2
- CLASS 3
- CLASS 4
- LEGAL TRAIL
- INTERSTATE OR DIVIDED HIGHWAY
- STATE - HARD SURFACE OR PAVED
- TOWN - HARD SURFACE OR PAVED
- GRAVEL
- SOIL OR GRADED AND DRAINED EARTH
- UNIMPROVED OR PRIMITIVE
- IMPASSABLE OR UNTRAVELED
- LEGAL TRAIL
- DISCONTINUED
- HIGHWAY CLASS CHANGE
- RAILROAD
- INACTIVE RAILROAD
- NATIONAL FOREST ROAD
- STATE FOREST HIGHWAY
- PARK AND RIDE
- PUBLIC LAND - GREEN MOUNTAIN NATIONAL FOREST
- PUBLIC LAND - STATE/MUNICIPAL
- POLITICAL SUBDIVISIONS**
- STATE BOUNDARY
- COUNTY BOUNDARY
- TOWN BOUNDARY
- VILLAGE BOUNDARY
- URBAN COMPACT BOUNDARY
- WATER BODY
- STREAM OR BROOK
- BRIDGE OR CULVERT**
- BRIDGE OR CULVERT > 20'
- BRIDGE OR CULVERT 6' - 20'
- VOBCIT BRIDGE
- VOBCIT CULVERT > 6'
- STATE BRIDGE OR CULVERT IDENTIFIER
- TOWN BRIDGE OR CULVERT IDENTIFIER
- FEDERAL CLASSIFICATION IDENTIFIER**
- FAU URBAN ARTERIAL OR COLLECTOR
- MA MINOR ARTERIAL
- MJC MAJOR COLLECTOR
- MNC MINOR COLLECTOR
- PA PRINCIPAL ARTERIAL

Vermont State Plane Coordinate System
 North American Datum of 1983
 SPCS_Zone_Identifier: 4400
 Geodetic Reference System 80
 4,000-meter grid, Easting - Northing



TOWN HWY. No.	LENGTH IN MILES		LEGAL TRAIL No.	LENGTH IN MILES LEGAL TRAIL
	CLASS 3	CLASS 4		
2	1.55		1	(0.03)
3	5.47		2	(0.50)
4	1.92		3	(0.56)
5	2.00		4	(0.58)
8		(0.50)	5	(0.71)
9		(1.54)	6	(1.15)
10		(2.70)	7	(0.75)
11	0.10	(0.63)	8	(0.63)
12	0.40	(1.25)	9	(0.15)
13	0.77		10	(0.23)
14		(0.29)		
15		(0.30)		
16		(1.50)		
17	1.86			
19		(0.20)		
21	0.07	(0.46)		
23	0.23			
24		(0.34)		
26	0.03			
28		(0.69)		
29		(0.36)		
30		(0.44)		
32		(0.70)		
33		(0.19)		
36	1.10	(0.75)		
37	1.29			
TOTAL	16.79	12.84		

MILEAGE SUMMARY

CLASS 2			
TH-2	0.360	TOTAL CLASS 2	0.360
CLASS 3		TOTAL CLASS 3	16.79
		TOTAL TOWN	17.150
STATE HIGHWAY			
VT-12A	1.687	TOTAL STATE HIGHWAY	11.374
VT-100	9.687	TOTAL STATE	11.374
TOTAL, TRAVELED HIGHWAYS, FEB. 10, 2015:	28.524		

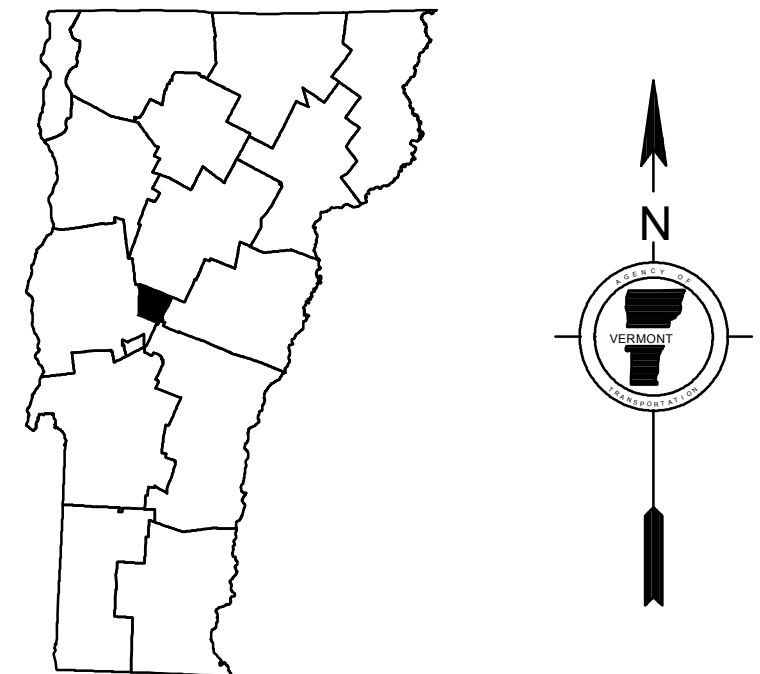
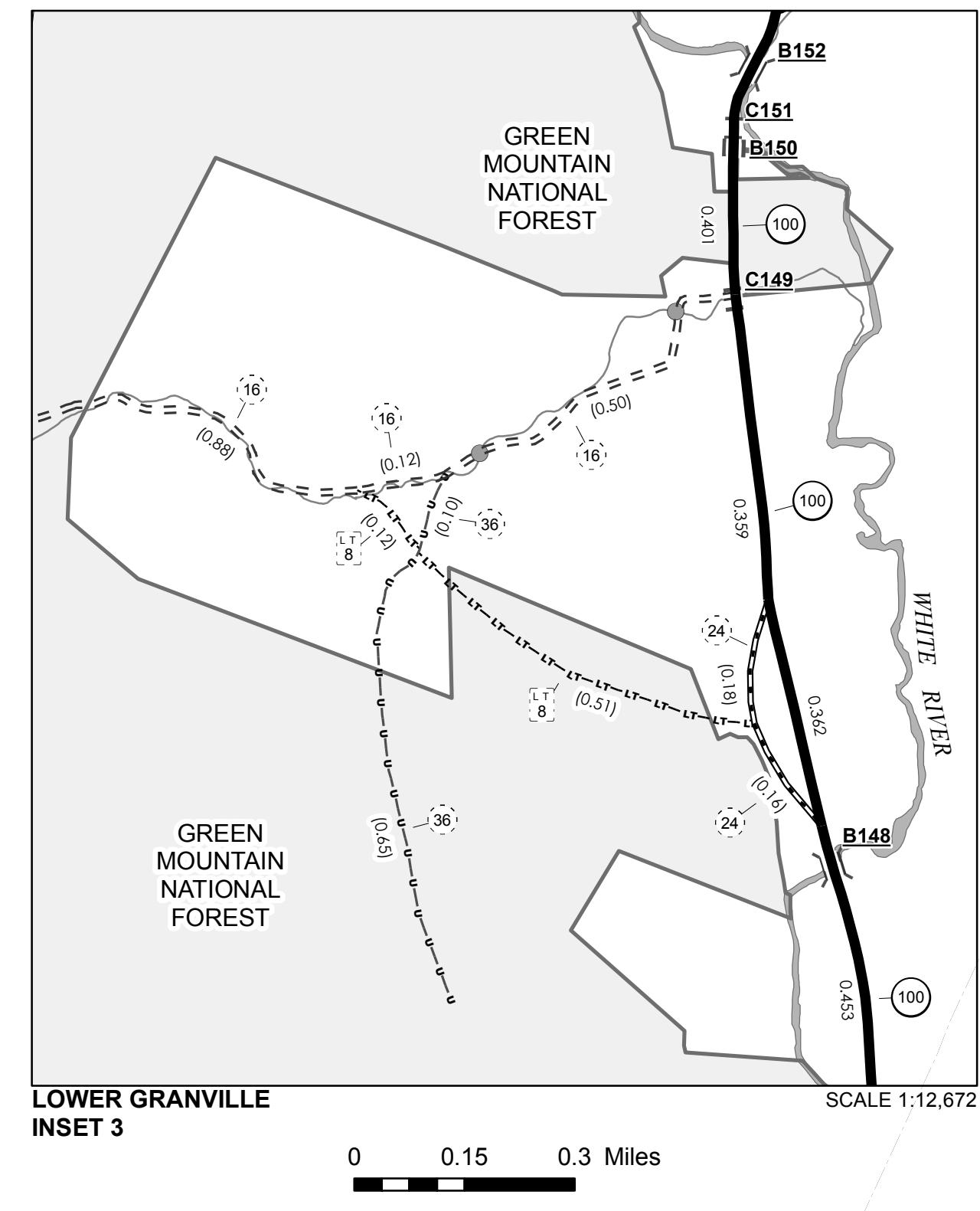
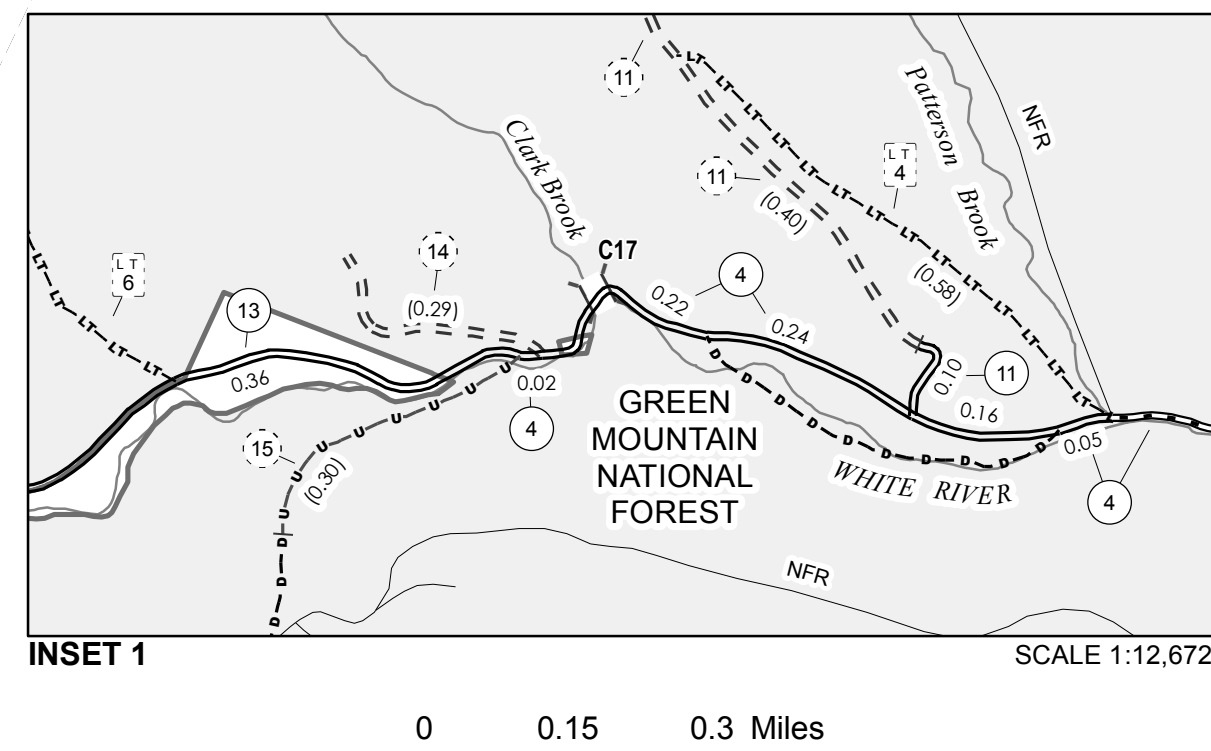
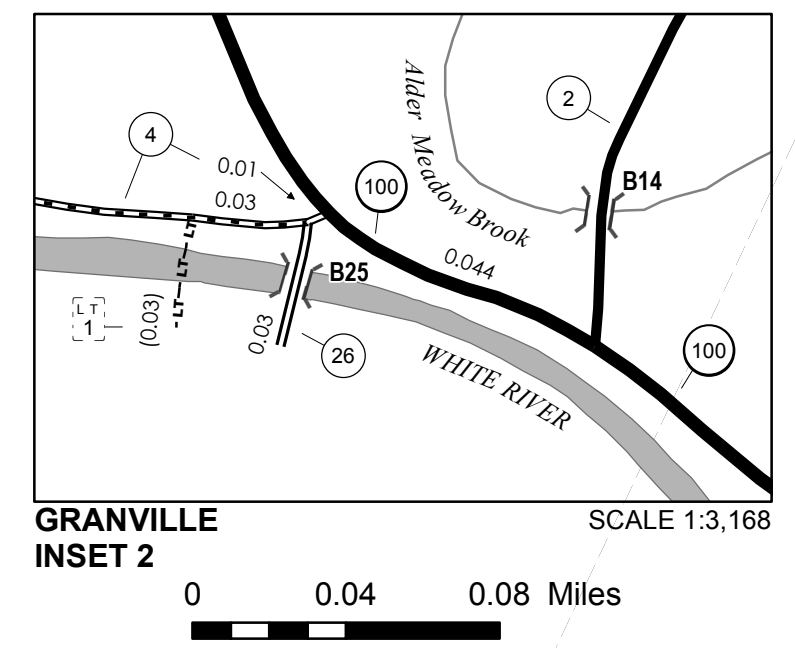
(Excludes Class 4, Legal Trail, and Unidentified Corridor Mileage)

- HIGHWAYS**
- INTERSTATE
 - U.S. ROUTE
 - STATE ROUTE
 - CLASS 1
 - CLASS 2
 - CLASS 3
 - CLASS 4
 - LEGAL TRAIL
- INTERSTATE OR DIVIDED HIGHWAY
STATE - HARD SURFACE OR PAVED
TOWN - HARD SURFACE OR PAVED
GRAVEL
SOIL OR GRADED AND DRAINED EARTH
UNIMPROVED OR PRIMITIVE
IMPASSABLE OR UNTRAVELED
LEGAL TRAIL
DISCONTINUED
HIGHWAY CLASS CHANGE
RAILROAD
INACTIVE RAILROAD
NFR NATIONAL FOREST ROAD
SFH STATE FOREST HIGHWAY
P PARK AND RIDE
- PUBLIC LAND - GREEN MOUNTAIN NATIONAL FOREST**
PUBLIC LAND - STATE/MUNICIPAL
- POLITICAL SUBDIVISIONS**
- STATE BOUNDARY
 - COUNTY BOUNDARY
 - TOWN BOUNDARY
 - VILLAGE BOUNDARY
 - URBAN COMPACT BOUNDARY
 - WATER BODY
 - STREAM OR BROOK
- BRIDGE OR CULVERT**
- BRIDGE OR CULVERT > 20'
 - BRIDGE OR CULVERT 6' - 20'
 - VOBCIT BRIDGE
 - VOBCIT CULVERT > 6'
 - STATE BRIDGE OR CULVERT IDENTIFIER
 - TOWN BRIDGE OR CULVERT IDENTIFIER
- FEDERAL CLASSIFICATION IDENTIFIER**
- FAU URBAN ARTERIAL OR COLLECTOR
 - MA MINOR ARTERIAL
 - MJC MAJOR COLLECTOR
 - MNC MINOR COLLECTOR
 - PA PRINCIPAL ARTERIAL

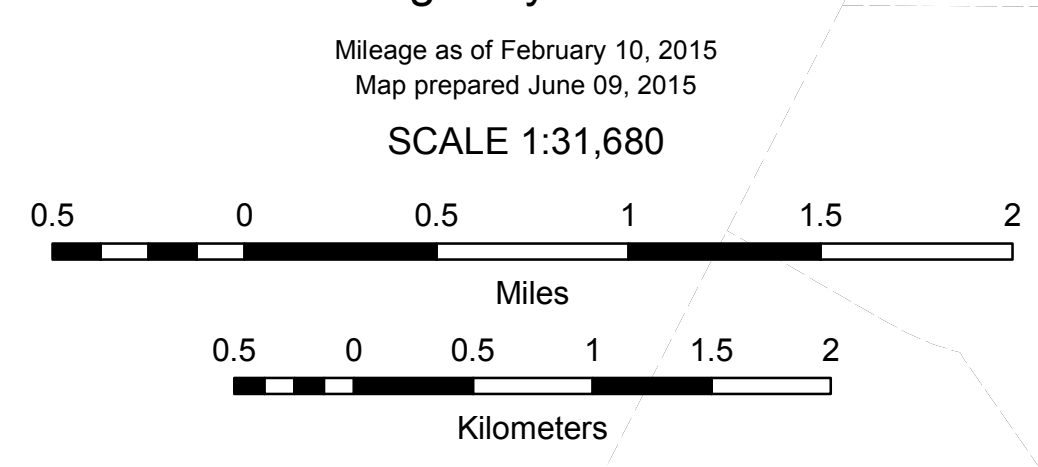
Vermont State Plane Coordinate System
North American Datum of 1983
SPCS_Zone_Identifier: 4400
Geodetic Reference System 80
4,000-meter grid, Easting - Northing

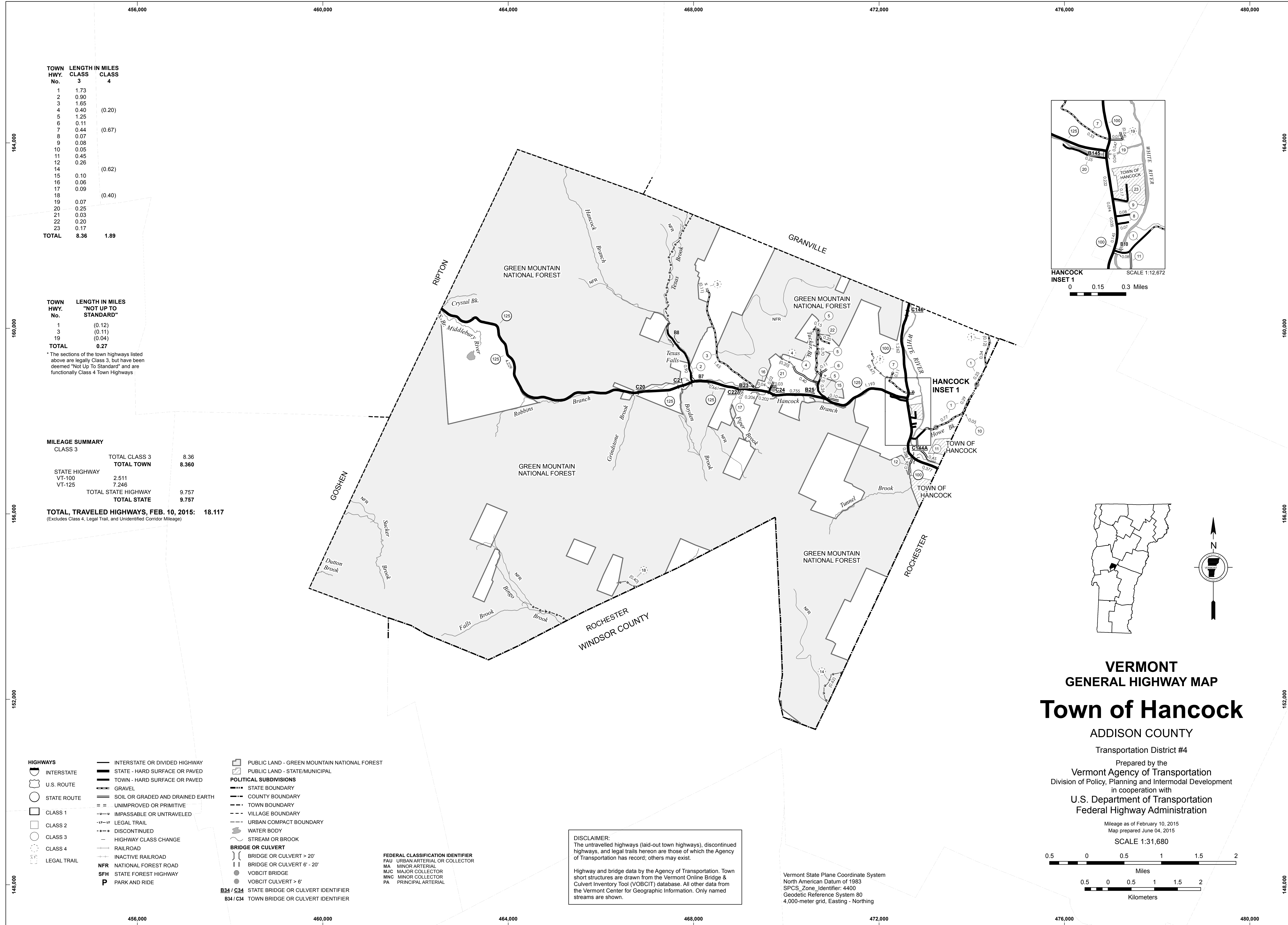
DISCLAIMER:
The untraveled highways (laid-out town highways), discontinued highways, and legal trails hereon are those of which the Agency of Transportation has record; others may exist.

Highway and bridge data by the Agency of Transportation. Town short structures are drawn from the Vermont Online Bridge & Culvert Inventory Tool (VOBCIT) database. All other data from the Vermont Center for Geographic Information. Only named streams are shown.



VERMONT
GENERAL HIGHWAY MAP
Town of Granville
ADDISON COUNTY
Transportation District #4
Prepared by the
Vermont Agency of Transportation
Division of Policy, Planning and Intermodal Development
in cooperation with
U.S. Department of Transportation
Federal Highway Administration





TOWN HWY. No.	LENGTH IN MILES CLASS 3	CLASS 4
1	1.73	
2	0.90	
3	1.65	
4	0.40	(0.20)
5	1.25	
6	0.11	
7	0.44	(0.67)
8	0.07	
9	0.08	
10	0.05	
11	0.45	
12	0.26	
14		(0.62)
15	0.10	
16	0.06	
17	0.09	
18		(0.40)
19	0.07	
20	0.25	
21	0.03	
22	0.20	
23	0.17	
TOTAL	8.36	1.89

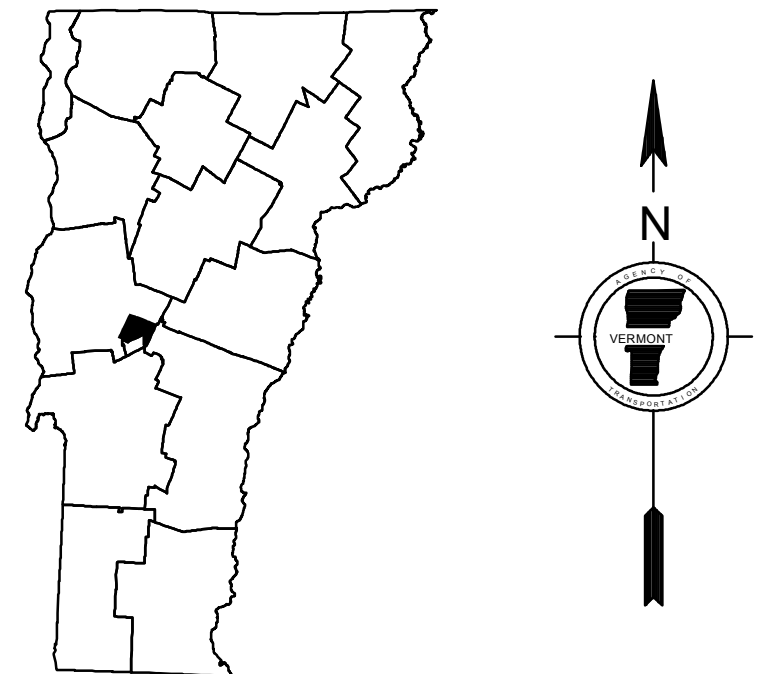
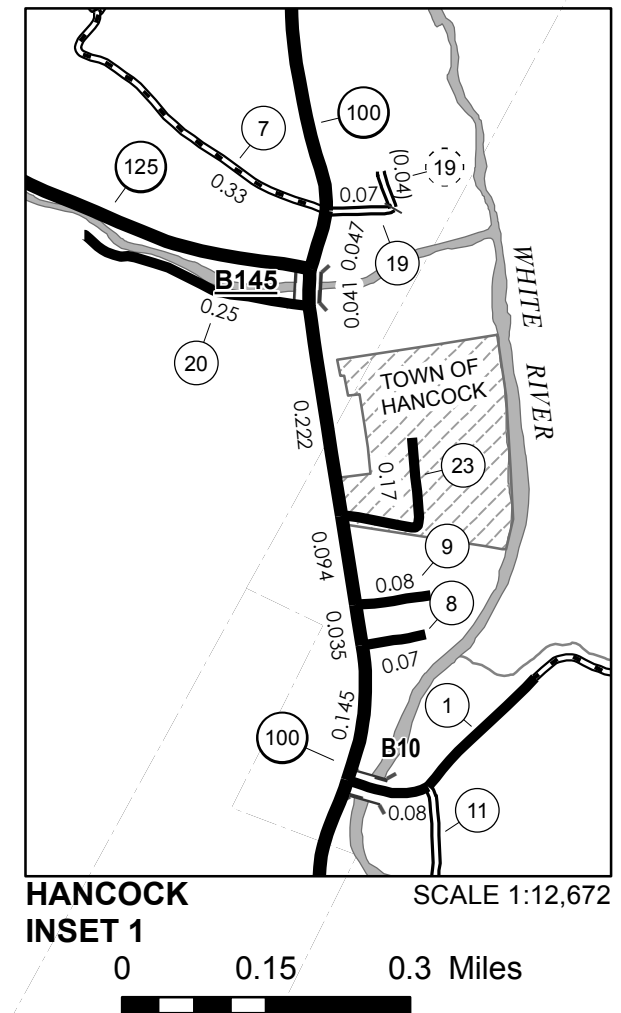
TOWN HWY. No.	LENGTH IN MILES "NOT UP TO STANDARD"
1	(0.12)
3	(0.11)
19	(0.04)
TOTAL	0.27

* The sections of the town highways listed above are legally Class 3, but have been deemed "Not Up To Standard" and are functionally Class 4 Town Highways

MILEAGE SUMMARY

CLASS 3	TOTAL CLASS 3	8.36
STATE HIGHWAY	TOTAL TOWN	8.360
VT-100		2.511
VT-125		7.246
	TOTAL STATE HIGHWAY	9.757
	TOTAL STATE	9.757
TOTAL, TRAVELED HIGHWAYS, FEB. 10, 2015:		18.117

(Excludes Class 4, Legal Trail, and Unidentified Corridor Mileage)



VERMONT
GENERAL HIGHWAY MAP
Town of Hancock

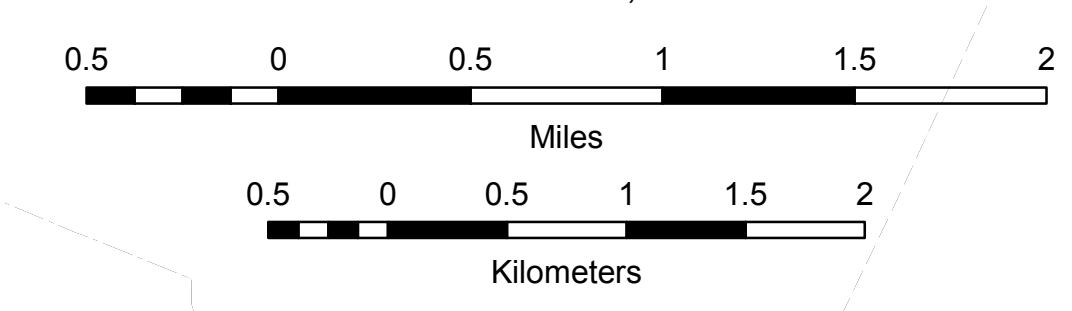
ADDISON COUNTY

Transportation District #4

Prepared by the
Vermont Agency of Transportation
 Division of Policy, Planning and Intermodal Development
 in cooperation with
U.S. Department of Transportation
Federal Highway Administration

Mileage as of February 10, 2015
 Map prepared June 04, 2015

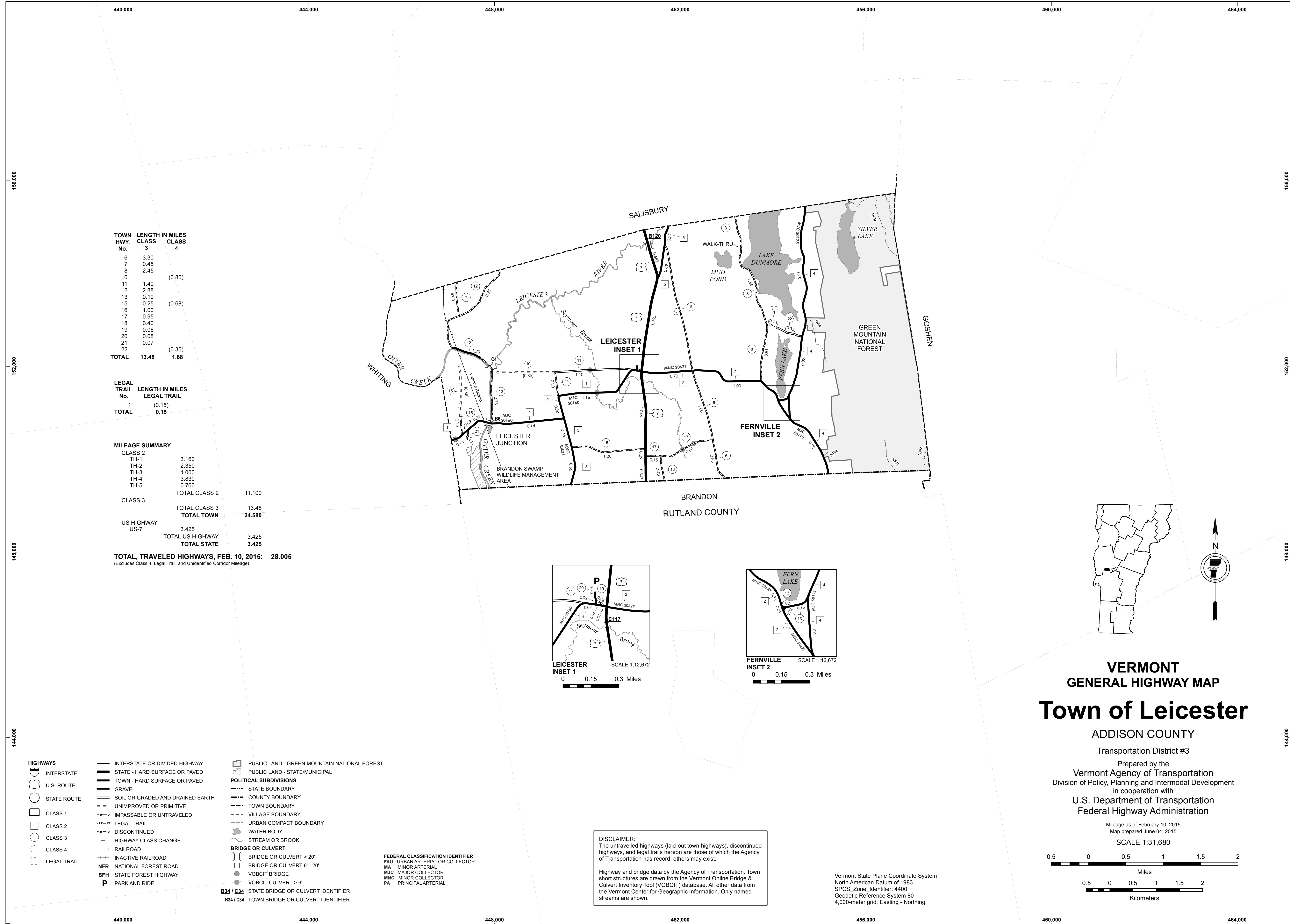
SCALE 1:31,680



DISCLAIMER:
 The untraveled highways (laid-out town highways), discontinued highways, and legal trails hereon are those of which the Agency of Transportation has record; others may exist.

Highway and bridge data by the Agency of Transportation. Town short structures are drawn from the Vermont Online Bridge & Culvert Inventory Tool (VOBCIT) database. All other data from the Vermont Center for Geographic Information. Only named streams are shown.

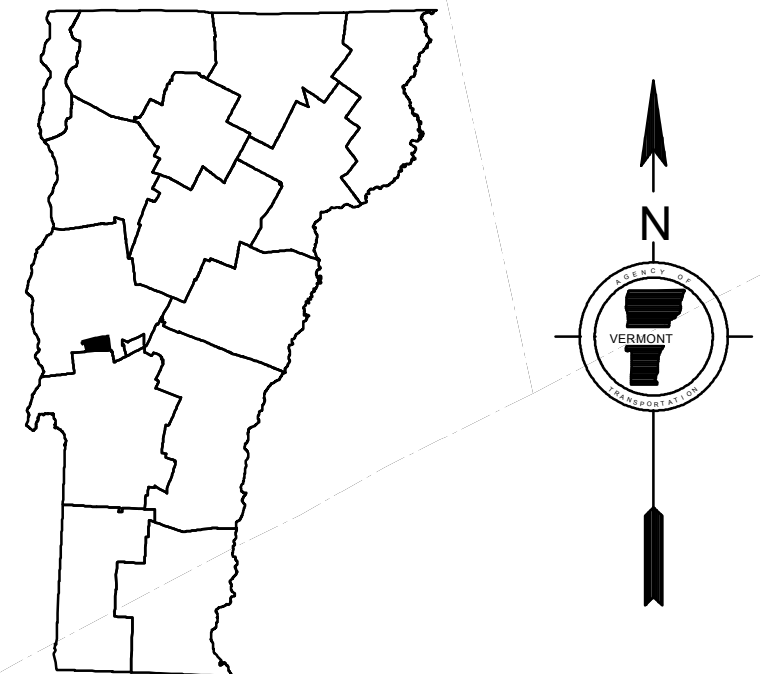
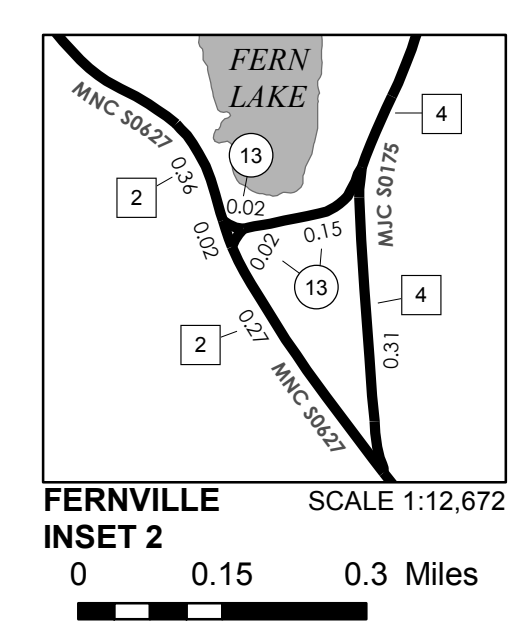
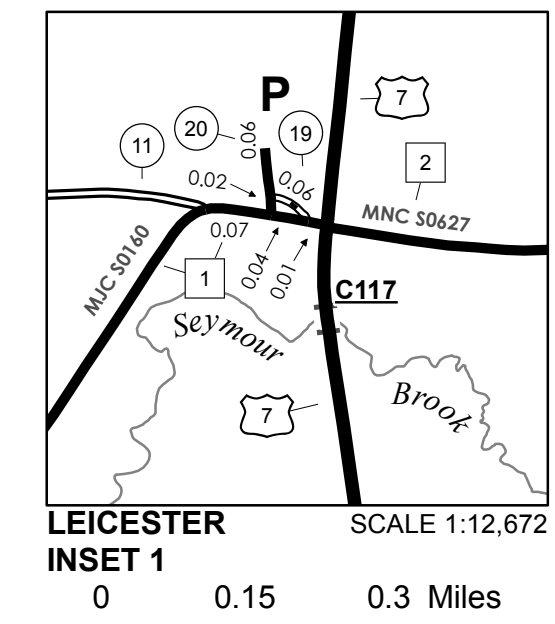
Vermont State Plane Coordinate System
 North American Datum of 1983
 SPCS_Zone_Identifier: 4400
 Geodetic Reference System 80
 4,000-meter grid, Easting - Northing



TOWN HWY. No.	LENGTH IN MILES CLASS 3	CLASS 4
6	3.30	
7	0.45	
8	2.45	
10		(0.85)
11	1.40	
12	2.88	
13	0.19	
15	0.25	(0.68)
16	1.00	
17	0.95	
18	0.40	
19	0.06	
20	0.08	
21	0.07	
22		(0.35)
TOTAL	13.48	1.88

LEGAL TRAIL No.	LENGTH IN MILES LEGAL TRAIL
1	(0.15)
TOTAL	0.15

MILEAGE SUMMARY		
CLASS 2		
TH-1	3.160	
TH-2	2.350	
TH-3	1.000	
TH-4	3.830	
TH-5	0.760	
TOTAL CLASS 2	11.100	
CLASS 3		
TOTAL CLASS 3	13.48	
TOTAL TOWN	24.580	
US HIGHWAY		
US-7	3.425	
TOTAL US HIGHWAY	3.425	
TOTAL STATE	3.425	
TOTAL, TRAVELED HIGHWAYS, FEB. 10, 2015:	28.005	
<small>(Excludes Class 4, Legal Trail, and Unidentified Corridor Mileage)</small>		



VERMONT
GENERAL HIGHWAY MAP
Town of Leicester

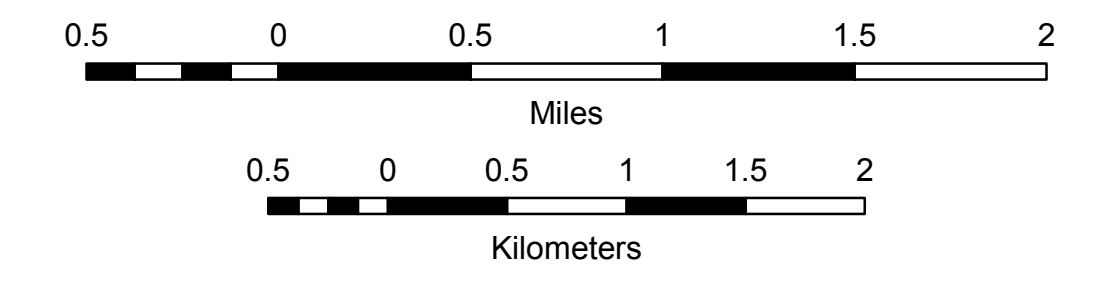
ADDISON COUNTY

Transportation District #3

Prepared by the
Vermont Agency of Transportation
 Division of Policy, Planning and Intermodal Development
 in cooperation with
U.S. Department of Transportation
Federal Highway Administration

Mileage as of February 10, 2015
 Map prepared June 04, 2015

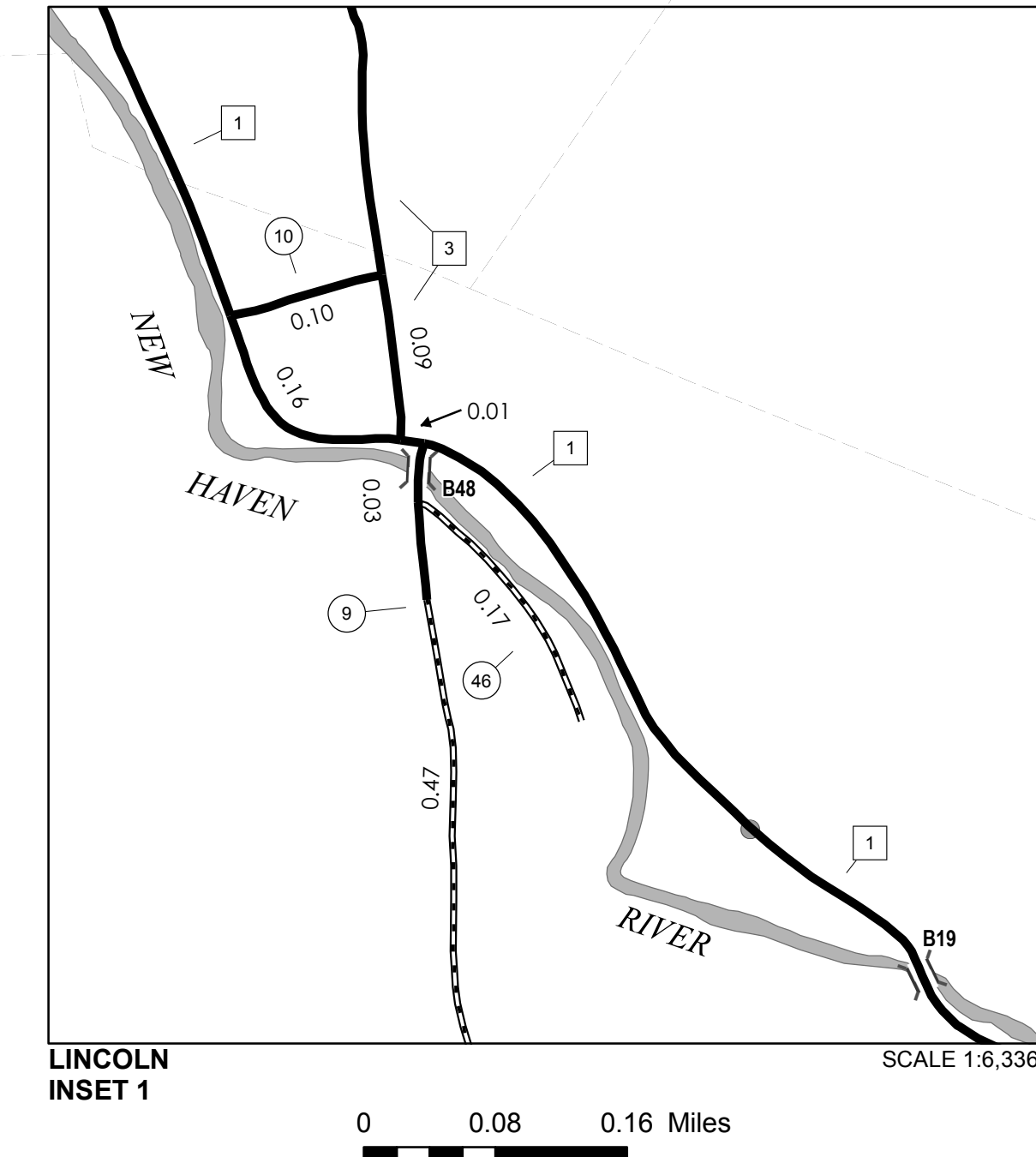
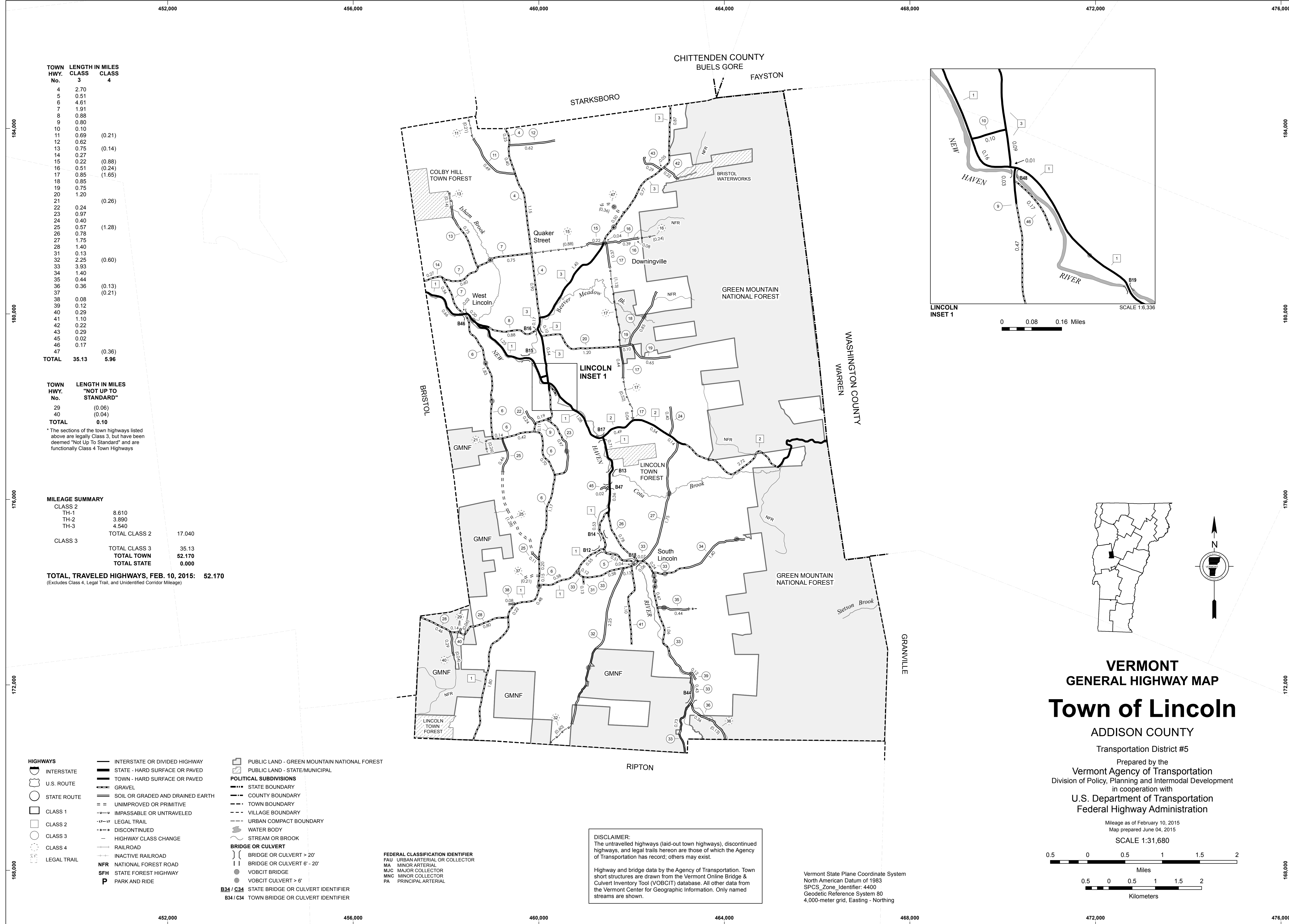
SCALE 1:31,680



DISCLAIMER:
 The untraveled highways (laid-out town highways), discontinued highways, and legal trails hereon are those of which the Agency of Transportation has record; others may exist.

Highway and bridge data by the Agency of Transportation. Town short structures are drawn from the Vermont Online Bridge & Culvert Inventory Tool (VOBCIT) database. All other data from the Vermont Center for Geographic Information. Only named streams are shown.

Vermont State Plane Coordinate System
 North American Datum of 1983
 SPCS_Zone_Identifier: 4400
 Geodetic Reference System 80
 4,000-meter grid, Easting - Northing



TOWN HWY. No.	LENGTH IN MILES CLASS 3	LENGTH IN MILES CLASS 4
4	2.70	
5	0.51	
6	4.61	
7	1.91	
8	0.88	
9	0.80	
10	0.10	
11	0.69	(0.21)
12	0.62	
13	0.75	(0.14)
14	0.27	
15	0.22	(0.88)
16	0.51	(0.24)
17	0.85	(1.65)
18	0.85	
19	0.75	
20	1.20	
21		(0.26)
22	0.24	
23	0.97	
24	0.40	
25	0.57	(1.28)
26	0.78	
27	1.75	
28	1.40	
31	0.13	
32	2.25	(0.60)
33	3.93	
34	1.40	
35	0.44	
36	0.36	(0.13)
37		(0.21)
38	0.08	
39	0.12	
40	0.29	
41	1.10	
42	0.22	
43	0.29	
45	0.02	
46	0.17	
47		(0.36)
TOTAL	35.13	5.96

TOWN HWY. No.	LENGTH IN MILES "NOT UP TO STANDARD"
29	(0.06)
40	(0.04)
TOTAL	0.10

* The sections of the town highways listed above are legally Class 3, but have been deemed "Not Up To Standard" and are functionally Class 4 Town Highways

MILEAGE SUMMARY		
CLASS 2		
TH-1	8.610	
TH-2	3.890	
TH-3	4.540	
TOTAL CLASS 2		17.040
CLASS 3		
TOTAL CLASS 3	35.13	
TOTAL TOWN	52.170	
TOTAL STATE	0.000	

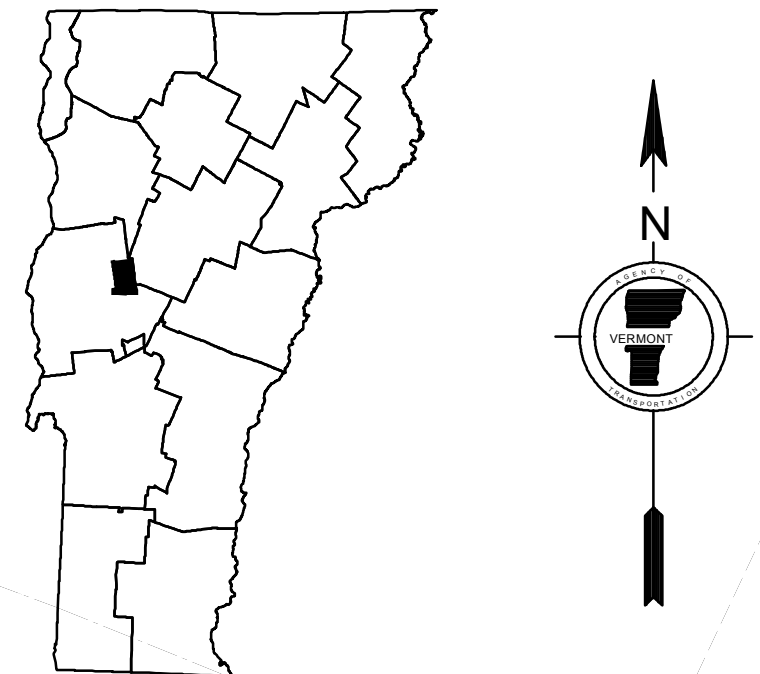
TOTAL, TRAVELED HIGHWAYS, FEB. 10, 2015: 52.170
(Excludes Class 4, Legal Trail, and Unidentified Corridor Mileage)

- HIGHWAYS**
- INTERSTATE
- STATE - HARD SURFACE OR PAVED
- TOWN - HARD SURFACE OR PAVED
- U.S. ROUTE
- STATE ROUTE
- CLASS 1
- CLASS 2
- CLASS 3
- CLASS 4
- LEGAL TRAIL
- INTERSTATE OR DIVIDED HIGHWAY
- STATE - HARD SURFACE OR PAVED
- TOWN - HARD SURFACE OR PAVED
- GRAVEL
- SOIL OR GRADED AND DRAINED EARTH
- UNIMPROVED OR PRIMITIVE
- IMPASSABLE OR UNTRAVELED
- LEGAL TRAIL
- DISCONTINUED
- HIGHWAY CLASS CHANGE
- RAILROAD
- INACTIVE RAILROAD
- NATIONAL FOREST ROAD
- STATE FOREST HIGHWAY
- PARK AND RIDE
- PUBLIC LAND - GREEN MOUNTAIN NATIONAL FOREST
- PUBLIC LAND - STATE/MUNICIPAL
- POLITICAL SUBDIVISIONS**
- STATE BOUNDARY
- COUNTY BOUNDARY
- TOWN BOUNDARY
- VILLAGE BOUNDARY
- URBAN COMPACT BOUNDARY
- WATER BODY
- STREAM OR BROOK
- BRIDGE OR CULVERT**
- BRIDGE OR CULVERT > 20'
- BRIDGE OR CULVERT 6' - 20'
- VOBCIT BRIDGE
- VOBCIT CULVERT > 6'
- STATE BRIDGE OR CULVERT IDENTIFIER
- TOWN BRIDGE OR CULVERT IDENTIFIER
- FEDERAL CLASSIFICATION IDENTIFIER
- FAU URBAN ARTERIAL OR COLLECTOR
- MA MINOR ARTERIAL
- MJC MAJOR COLLECTOR
- MNC MINOR COLLECTOR
- PA PRINCIPAL ARTERIAL

DISCLAIMER:
The untraveled highways (laid-out town highways), discontinued highways, and legal trails hereon are those of which the Agency of Transportation has record; others may exist.

Highway and bridge data by the Agency of Transportation. Town short structures are drawn from the Vermont Online Bridge & Culvert Inventory Tool (VOBCIT) database. All other data from the Vermont Center for Geographic Information. Only named streams are shown.

Vermont State Plane Coordinate System
North American Datum of 1983
SPCS_Zone_Identifier: 4400
Geodetic Reference System 80
4,000-meter grid, Easting - Northing

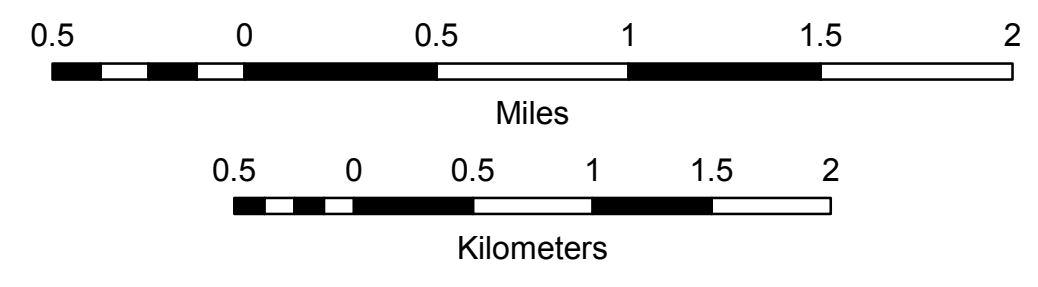


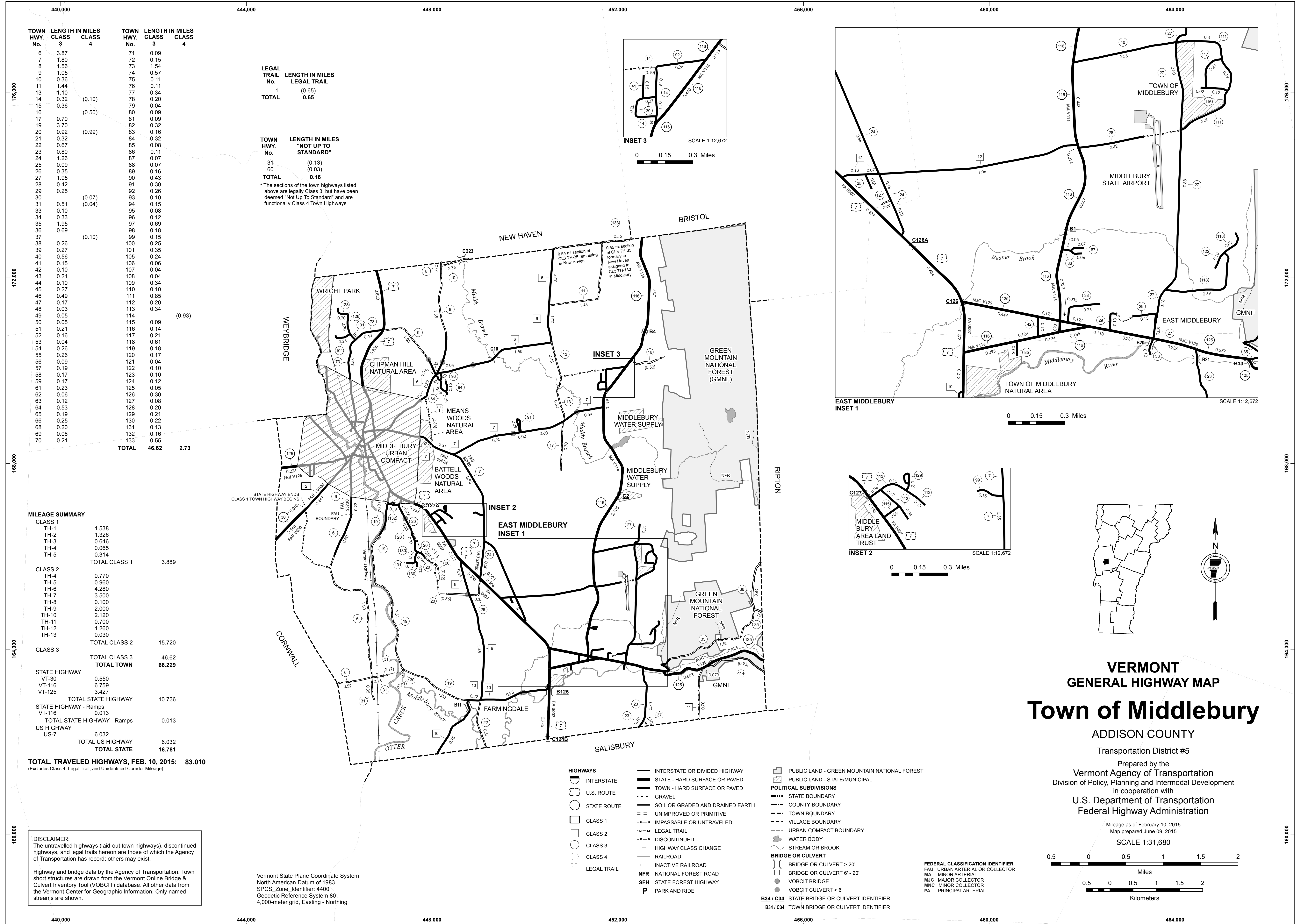
VERMONT
GENERAL HIGHWAY MAP
Town of Lincoln
ADDISON COUNTY

Transportation District #5
Prepared by the
Vermont Agency of Transportation
Division of Policy, Planning and Intermodal Development
in cooperation with
U.S. Department of Transportation
Federal Highway Administration

Mileage as of February 10, 2015
Map prepared June 04, 2015

SCALE 1:31,680





TOWN HWY. No.	LENGTH IN MILES CLASS 3	CLASS 4	TOWN HWY. No.	LENGTH IN MILES CLASS 3	CLASS 4
6	3.87		71	0.09	
7	1.80		72	0.15	
8	1.56		73	1.54	
9	1.05		74	0.57	
10	0.36		75	0.11	
11	1.44	(0.10)	76	0.11	
13	1.10		77	0.34	
14	0.32		78	0.20	
15	0.36	(0.50)	79	0.04	
16			80	0.09	
17	0.70		81	0.09	
19	3.70	(0.99)	82	0.32	
20	0.92		83	0.16	
21	0.32		84	0.32	
22	0.67		85	0.08	
23	0.80		86	0.11	
24	1.26		87	0.07	
25	0.09		88	0.07	
26	0.35		89	0.10	
27	1.95		90	0.43	
28	0.42		91	0.39	
29	0.25		92	0.26	
30		(0.07)	93	0.10	
31	0.51	(0.04)	94	0.15	
33	0.10		95	0.08	
34	0.33		96	0.12	
35	1.95		97	0.69	
36	0.69	(0.10)	98	0.18	
37			99	0.15	
38	0.26		100	0.25	
39	0.27		101	0.35	
40	0.56		105	0.24	
41	0.15		106	0.06	
42	0.10		107	0.04	
43	0.21		108	0.04	
44	0.10		109	0.34	
45	0.27		110	0.10	
46	0.49		111	0.85	
47	0.17		112	0.20	
48	0.03		113	0.34	
49	0.05		114	0.09	
50	0.05		115	0.14	
51	0.21		116	0.14	
52	0.16		117	0.21	
53	0.04		118	0.61	
54	0.26		119	0.18	
55	0.26		120	0.17	
56	0.09		121	0.04	
57	0.19		122	0.10	
58	0.17		123	0.10	
59	0.17		124	0.12	
61	0.23		125	0.05	
62	0.06		126	0.30	
63	0.12		127	0.08	
64	0.53		128	0.20	
65	0.19		129	0.21	
66	0.25		130	0.22	
68	0.20		131	0.13	
69	0.06		132	0.16	
70	0.21		133	0.55	
TOTAL		46.62	2.73		

LEGAL TRAIL

LEGAL TRAIL No.	LENGTH IN MILES
1	0.65
TOTAL	0.65

TOWN HWY. "NOT UP TO STANDARD"

TOWN HWY. No.	LENGTH IN MILES
31	0.13
60	0.03
TOTAL	0.16

* The sections of the town highways listed above are legally Class 3, but have been deemed "Not Up To Standard" and are functionally Class 4 Town Highways

MILEAGE SUMMARY

CLASS	LENGTH	TOTAL
CLASS 1		
TH-1	1.538	
TH-2	1.326	
TH-3	0.646	
TH-4	0.065	
TH-5	0.314	
TOTAL CLASS 1		3.889
CLASS 2		
TH-4	0.770	
TH-5	0.960	
TH-6	4.280	
TH-7	3.500	
TH-8	0.100	
TH-9	2.000	
TH-10	2.120	
TH-11	0.700	
TH-12	1.260	
TH-13	0.030	
TOTAL CLASS 2		15.720
CLASS 3		
TOTAL CLASS 3		46.62
TOTAL TOWN		66.229
STATE HIGHWAY		
VT-30	0.550	
VT-116	6.759	
VT-125	3.427	
TOTAL STATE HIGHWAY		10.736
STATE HIGHWAY - Ramps		
VT-116	0.013	
TOTAL STATE HIGHWAY - Ramps		0.013
US HIGHWAY		
US-7	6.032	
TOTAL US HIGHWAY		6.032
TOTAL STATE		16.781

TOTAL, TRAVELED HIGHWAYS, FEB. 10, 2015: 83.010
(Excludes Class 4, Legal Trail, and Unidentified Corridor Mileage)

DISCLAIMER:
The untraveled highways (laid-out town highways), discontinued highways, and legal trails hereon are those of which the Agency of Transportation has record; others may exist.

Highway and bridge data by the Agency of Transportation. Town short structures are drawn from the Vermont Online Bridge & Culvert Inventory Tool (VOBCIT) database. All other data from the Vermont Center for Geographic Information. Only named streams are shown.

Vermont State Plane Coordinate System
North American Datum of 1983
SPCS_Zone_Identifier: 4400
Geodetic Reference System 80
4,000-meter grid, Easting - Northing

- HIGHWAYS**
- INTERSTATE
 - U.S. ROUTE
 - STATE ROUTE
 - CLASS 1
 - CLASS 2
 - CLASS 3
 - CLASS 4
 - LEGAL TRAIL
 - INTERSTATE OR DIVIDED HIGHWAY
 - STATE - HARD SURFACE OR PAVED
 - TOWN - HARD SURFACE OR PAVED
 - GRAVEL
 - SOIL OR GRADED AND DRAINED EARTH
 - UNIMPROVED OR PRIMITIVE
 - IMPASSABLE OR UNTRAVELED
 - LEGAL TRAIL
 - DISCONTINUED
 - HIGHWAY CLASS CHANGE
 - RAILROAD
 - INACTIVE RAILROAD
 - NFR NATIONAL FOREST ROAD
 - SFH STATE FOREST HIGHWAY
 - PARK AND RIDE
- POLITICAL SUBDIVISIONS**
- STATE BOUNDARY
 - COUNTY BOUNDARY
 - TOWN BOUNDARY
 - VILLAGE BOUNDARY
 - URBAN COMPACT BOUNDARY
 - WATER BODY
 - STREAM OR BROOK
 - BRIDGE OR CULVERT
 - BRIDGE OR CULVERT > 20'
 - BRIDGE OR CULVERT 6' - 20'
 - VOBCIT BRIDGE
 - VOBCIT CULVERT > 6'
 - STATE BRIDGE OR CULVERT IDENTIFIER
 - TOWN BRIDGE OR CULVERT IDENTIFIER
- PUBLIC LAND - GREEN MOUNTAIN NATIONAL FOREST**
- PUBLIC LAND - STATE/MUNICIPAL
- FEDERAL CLASSIFICATION IDENTIFIER**
- FAU URBAN ARTERIAL OR COLLECTOR
 - MA MINOR ARTERIAL
 - MJC MAJOR COLLECTOR
 - MNC MINOR COLLECTOR
 - PA PRINCIPAL ARTERIAL

VERMONT
GENERAL HIGHWAY MAP
Town of Middlebury
ADDISON COUNTY
Transportation District #5

Prepared by the
Vermont Agency of Transportation
Division of Policy, Planning and Intermodal Development
in cooperation with
U.S. Department of Transportation
Federal Highway Administration

Mileage as of February 10, 2015
Map prepared June 09, 2015
SCALE 1:31,680

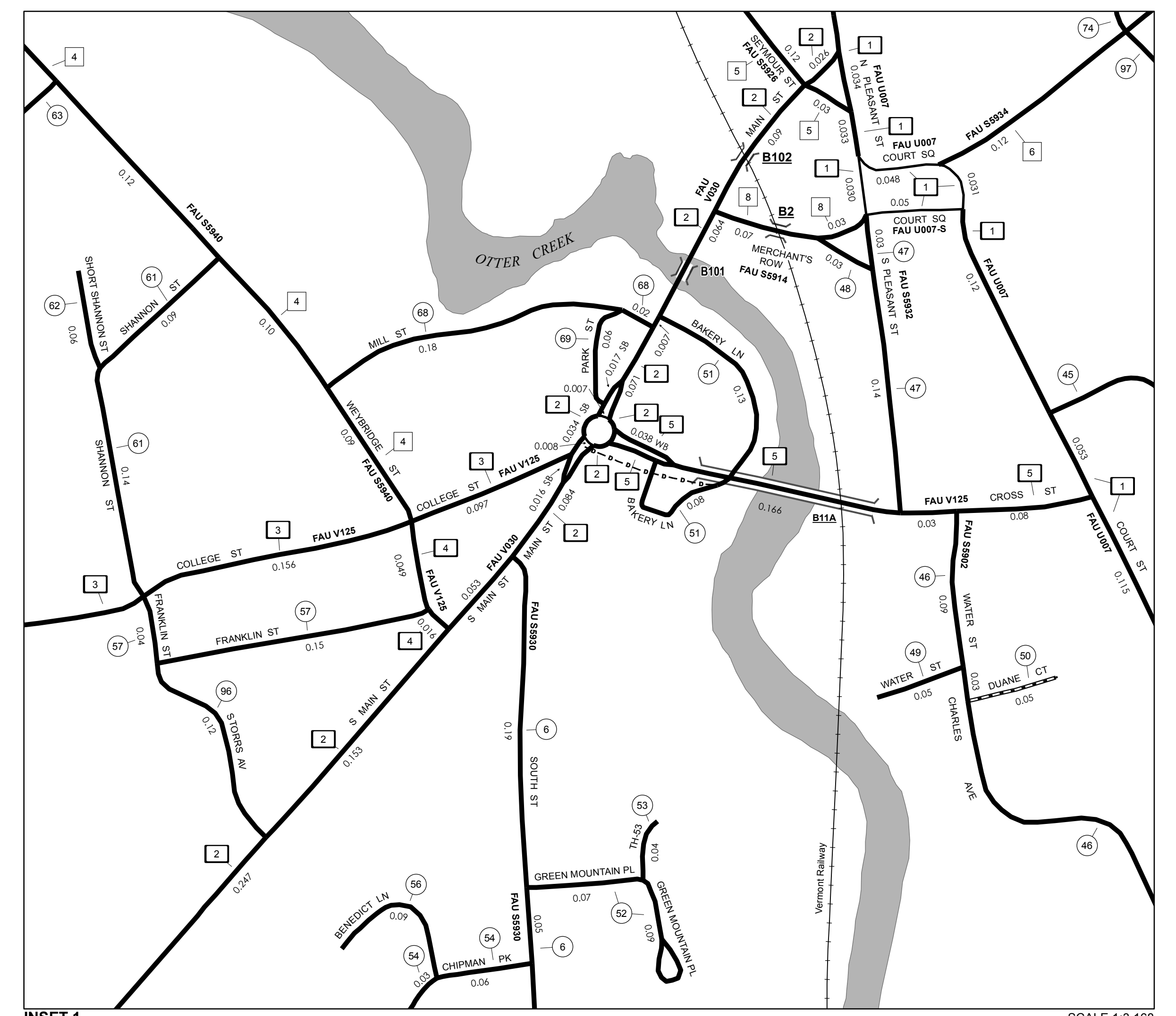
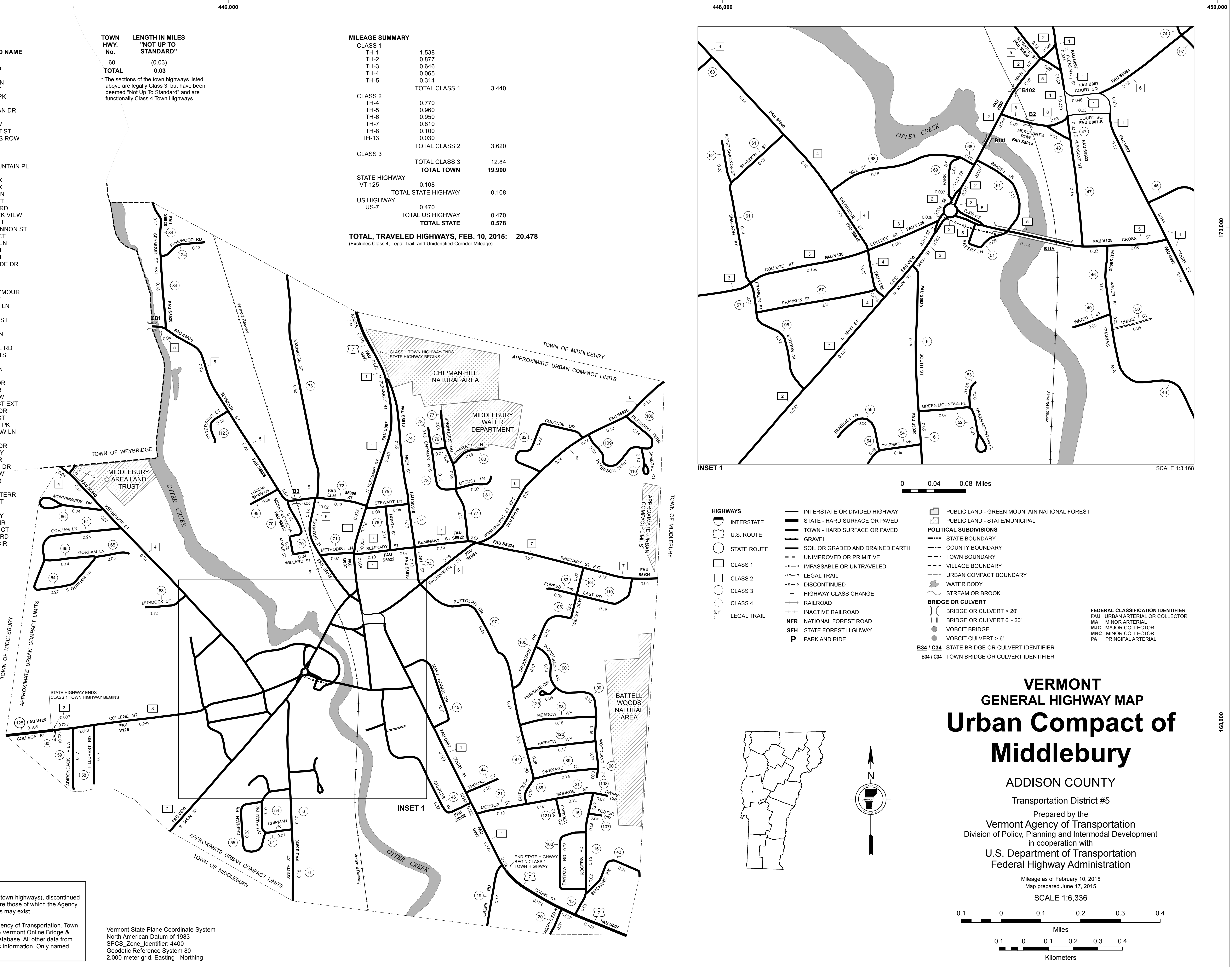
TOWN HWY. No.	LENGTH IN MILES CLASS 3	LENGTH IN MILES CLASS 4	TOWN ROAD NAME
6	0.52		SOUTH ST
15	0.36		ROGERS RD
19	0.17		CREEK RD
20	0.07		MIDDLE RD N
21	0.32		MONROE ST
43	0.21		BIRCHARD PK
44	0.10		THOMAS ST
45	0.27		MARY HOGAN DR
46	0.09		WATER ST
46	0.40		CHARLES AV
47	0.17		S PLEASANT ST
48	0.03		MERCHANTS ROW
49	0.05		WATER ST
50	0.05		DUANE CT
51	0.21		BAKERY LN
52	0.16		GREEN MOUNTAIN PL
53	0.04		TH 53
54	0.26		CHIPMAN PK
55	0.26		CHIPMAN PK
56	0.09		BENEDICT LN
57	0.19		FRANKLIN ST
58	0.17		HILLCREST RD
59	0.17		ADIRONDACK VIEW
61	0.23		SHANNON ST
62	0.06		SHORT SHANNON ST
63	0.12		MURDOCK CT
64	0.27		S GORHAM LN
64	0.26		GORHAM LN
65	0.19		GORHAM LN
66	0.25		MORNINGSIDE DR
68	0.20		MILL ST
69	0.06		PARK ST
70	0.05		MAPLE ST
70	0.12		MIDDLE SEYMOUR
70	0.04		WILLARD ST
71	0.09		METHODIST LN
72	0.15		ELM ST
73	0.58		EXCHANGE ST
74	0.57		HIGH ST
75	0.11		STEWART LN
76	0.11		NORTH ST
77	0.34		SPRINGSIDE RD
78	0.20		CHIPMAN HTS
79	0.04		TH 79
80	0.09		FORREST LN
81	0.09		LOCUST LN
82	0.32		COLONIAL DR
83	0.09		FORBES CIR
83	0.07		VALLEY VIEW
84	0.32		SEYMOUR ST EXT
88	0.07		BUTTOLPH DR
89	0.16		SWANAGE CT
90	0.43		WOODLAND PK
95	0.08		LUCIUS SHAW LN
96	0.12		STORRS AV
97	0.69		BUTTOLPH DR
98	0.18		MEADOW WY
100	0.25		DANFOW DR
105	0.24		BROOKSIDE DR
106	0.06		VALLEY VIEW
107	0.04		FOSTER CIR
108	0.04		DWIRE CIR
109	0.34		PETERSON TERR
110	0.10		GAMBREL CT
119	0.18		EAST RD
120	0.17		HARROW WY
121	0.04		FAIRVIEW CIR
123	0.10		OTTERSIDE CT
124	0.12		PINEWOOD RD
125	0.05		HERITAGE CIR
TOTAL	12.84	0.00	

TOWN HWY. No.	LENGTH IN MILES "NOT UP TO STANDARD"
60	(0.03)
TOTAL	0.03

* The sections of the town highways listed above are legally Class 3, but have been deemed "Not Up to Standard" and are functionally Class 4 Town Highways

MILEAGE SUMMARY		
CLASS 1		
TH-1	1.538	
TH-2	0.877	
TH-3	0.846	
TH-4	0.065	
TH-5	0.314	
TOTAL CLASS 1	3.440	
CLASS 2		
TH-4	0.770	
TH-5	0.960	
TH-6	0.950	
TH-7	0.810	
TH-8	0.100	
TH-13	0.030	
TOTAL CLASS 2	3.620	
CLASS 3		
TOTAL CLASS 3	12.84	
TOTAL TOWN	19.900	
STATE HIGHWAY		
VT-125	0.108	
TOTAL STATE HIGHWAY	0.108	
US HIGHWAY		
US-7	0.470	
TOTAL US HIGHWAY	0.470	
TOTAL STATE	0.578	
TOTAL, TRAVELED HIGHWAYS, FEB. 10, 2015:	20.478	

(Excludes Class 4, Legal Trail, and Unidentified Corridor Mileage)



LEGEND

- HIGHWAYS**
 - INTERSTATE
 - U.S. ROUTE
 - STATE ROUTE
 - CLASS 1
 - CLASS 2
 - CLASS 3
 - CLASS 4
 - LEGAL TRAIL
- INTERSTATE OR DIVIDED HIGHWAY
- STATE - HARD SURFACE OR PAVED
- TOWN - HARD SURFACE OR PAVED
- SOIL OR GRADED AND DRAINED EARTH
- UNIMPROVED OR PRIMITIVE
- IMPASSABLE OR UNTRAVELED
- LEGAL TRAIL
- DISCONTINUED
- HIGHWAY CLASS CHANGE
- RAILROAD
- INACTIVE RAILROAD
- NFR NATIONAL FOREST ROAD
- SFH STATE FOREST HIGHWAY
- PARK AND RIDE

POLITICAL SUBDIVISIONS

- STATE BOUNDARY
- COUNTY BOUNDARY
- TOWN BOUNDARY
- VILLAGE BOUNDARY
- URBAN COMPACT BOUNDARY
- WATER BODY
- STREAM OR BROOK
- BRIDGE OR CULVERT
- BRIDGE OR CULVERT > 20'
- BRIDGE OR CULVERT 6' - 20'
- VOBCIT BRIDGE
- VOBCIT CULVERT > 6'

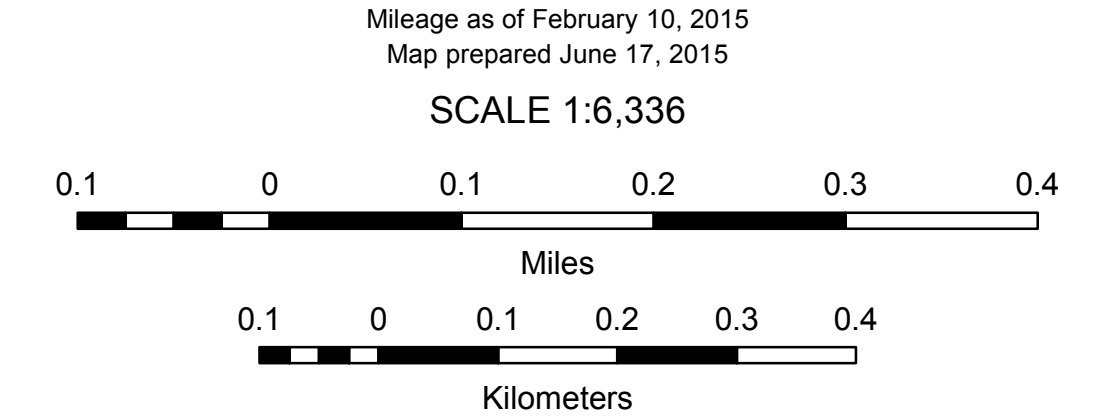
FEDERAL CLASSIFICATION IDENTIFIER

- FAU URBAN ARTERIAL OR COLLECTOR
- MA MINOR ARTERIAL
- MJC MAJOR COLLECTOR
- MNC MINOR COLLECTOR
- PA PRINCIPAL ARTERIAL

B34 / C34 STATE BRIDGE OR CULVERT IDENTIFIER
B34 / C34 TOWN BRIDGE OR CULVERT IDENTIFIER

VERMONT
 GENERAL HIGHWAY MAP
Urban Compact of Middlebury
 ADDISON COUNTY
 Transportation District #5

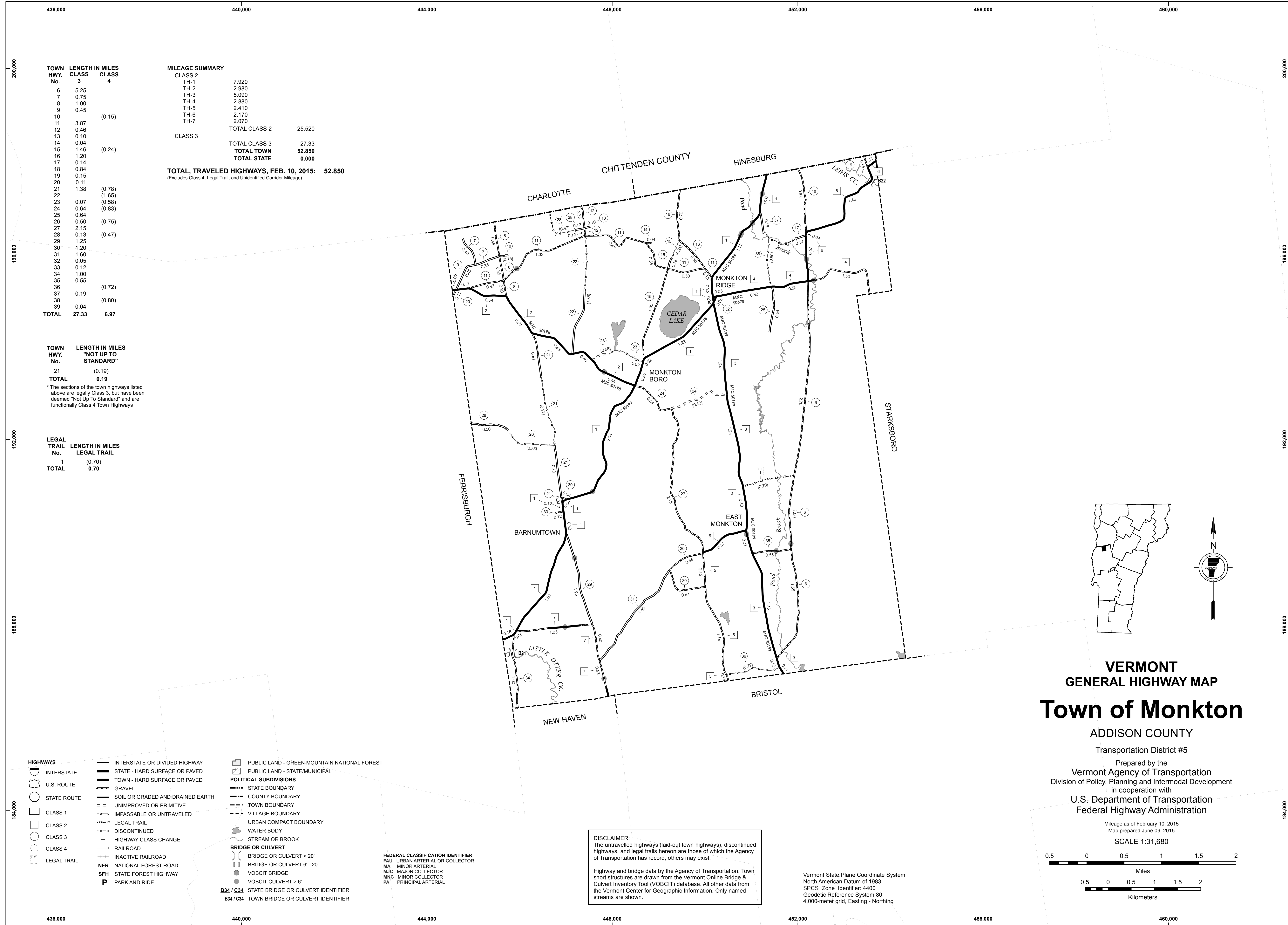
Prepared by the
 Vermont Agency of Transportation
 Division of Policy, Planning and Intermodal Development
 in cooperation with
 U.S. Department of Transportation
 Federal Highway Administration



DISCLAIMER:
 The untraveled highways (laid-out town highways), discontinued highways, and legal trails hereon are those of which the Agency of Transportation has record; others may exist.

Highway and bridge data by the Agency of Transportation. Town short structures are drawn from the Vermont Online Bridge & Culvert Inventory Tool (VOBCIT) database. All other data from the Vermont Center for Geographic Information. Only named streams are shown.

Vermont State Plane Coordinate System
 North American Datum of 1983
 SPCS_Zone_Identifier: 4400
 Geodetic Reference System 80
 2,000-meter grid, Easting - Northing



TOWN HWY. No.	LENGTH IN MILES CLASS 3	LENGTH IN MILES CLASS 4
6	5.25	
7	0.75	
8	1.00	
9	0.45	
10		(0.15)
11	3.87	
12	0.46	
13	0.10	
14	0.04	
15	1.46	(0.24)
16	1.20	
17	0.14	
18	0.84	
19	0.15	
20	0.11	
21	1.38	(0.78)
22		(1.65)
23	0.07	(0.58)
24	0.64	(0.83)
25	0.64	
26	0.50	(0.75)
27	2.15	
28	0.13	(0.47)
29	1.25	
30	1.20	
31	1.60	
32	0.05	
33	0.12	
34	1.00	
35	0.55	
36		(0.72)
37	0.19	(0.80)
38		
39	0.04	
TOTAL	27.33	6.97

MILEAGE SUMMARY

CLASS	Length	Total
CLASS 2	7.920	
TH-1	2.980	
TH-2	5.090	
TH-3	2.880	
TH-4	2.410	
TH-5	2.170	
TH-6	2.070	
TH-7		
TOTAL CLASS 2		25.520
CLASS 3		
TOTAL CLASS 3		27.33
TOTAL TOWN		52.850
TOTAL STATE		0.000

TOTAL TRAVELED HIGHWAYS, FEB. 10, 2015: 52.850
 (Excludes Class 4, Legal Trail, and Unidentified Corridor Mileage)

TOWN HWY. No.	LENGTH IN MILES "NOT UP TO STANDARD"
21	(0.19)
TOTAL	0.19

* The sections of the town highways listed above are legally Class 3, but have been deemed "Not Up To Standard" and are functionally Class 4 Town Highways

LEGAL TRAIL No.	LENGTH IN MILES LEGAL TRAIL
1	(0.70)
TOTAL	0.70

HIGHWAYS

- INTERSTATE
- U.S. ROUTE
- STATE ROUTE
- CLASS 1
- CLASS 2
- CLASS 3
- CLASS 4
- LEGAL TRAIL
- INTERSTATE OR DIVIDED HIGHWAY
- STATE - HARD SURFACE OR PAVED
- TOWN - HARD SURFACE OR PAVED
- GRAVEL
- SOIL OR GRADED AND DRAINED EARTH
- UNIMPROVED OR PRIMITIVE
- IMPASSABLE OR UNTRAVELED
- LEGAL TRAIL
- DISCONTINUED
- HIGHWAY CLASS CHANGE
- RAILROAD
- INACTIVE RAILROAD
- NATIONAL FOREST ROAD
- STATE FOREST HIGHWAY
- PARK AND RIDE

POLITICAL SUBDIVISIONS

- STATE BOUNDARY
- COUNTY BOUNDARY
- TOWN BOUNDARY
- VILLAGE BOUNDARY
- URBAN COMPACT BOUNDARY
- WATER BODY
- STREAM OR BROOK

BRIDGE OR CULVERT

- BRIDGE OR CULVERT > 20'
- BRIDGE OR CULVERT 6' - 20'
- VOBCIT BRIDGE
- VOBCIT CULVERT > 6'
- STATE BRIDGE OR CULVERT IDENTIFIER
- TOWN BRIDGE OR CULVERT IDENTIFIER

FEDERAL CLASSIFICATION IDENTIFIER

- FAU URBAN ARTERIAL OR COLLECTOR
- MA MINOR ARTERIAL
- MJC MAJOR COLLECTOR
- MNC MINOR COLLECTOR
- PA PRINCIPAL ARTERIAL

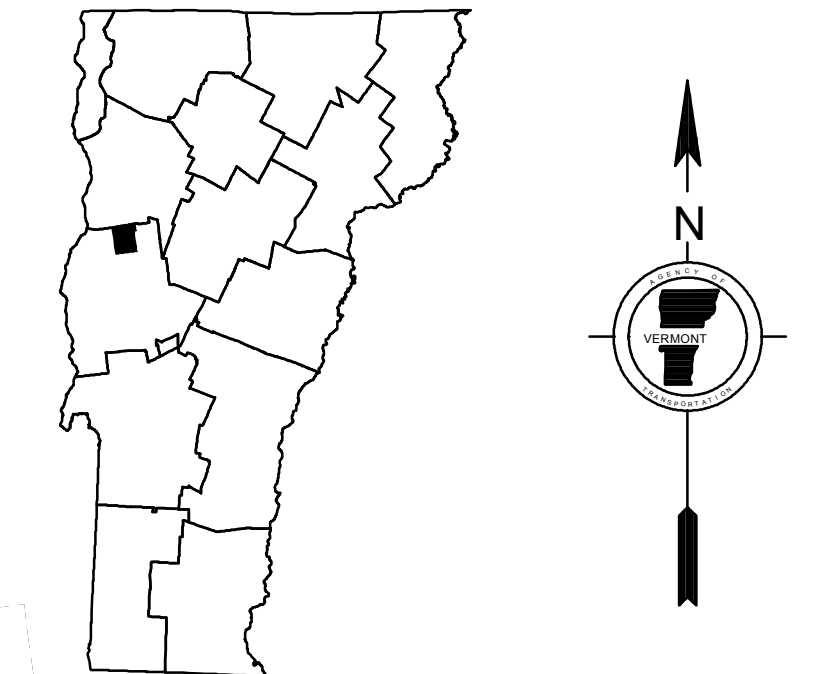
PUBLIC LAND - GREEN MOUNTAIN NATIONAL FOREST

PUBLIC LAND - STATE/MUNICIPAL

DISCLAIMER:
 The untraveled highways (laid-out town highways), discontinued highways, and legal trails hereon are those of which the Agency of Transportation has record; others may exist.

Highway and bridge data by the Agency of Transportation. Town short structures are drawn from the Vermont Online Bridge & Culvert Inventory Tool (VOBCIT) database. All other data from the Vermont Center for Geographic Information. Only named streams are shown.

Vermont State Plane Coordinate System
 North American Datum of 1983
 SPCS_Zone_Identifier: 4400
 Geodetic Reference System 80
 4,000-meter grid, Easting - Northing



VERMONT GENERAL HIGHWAY MAP

Town of Monkton

ADDISON COUNTY

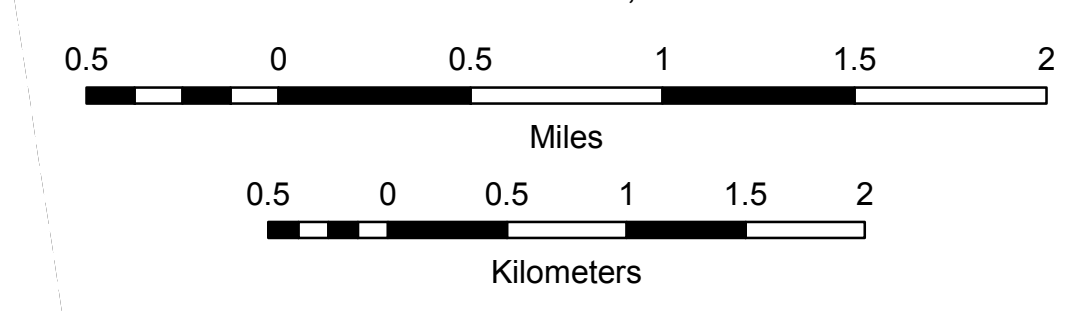
Transportation District #5

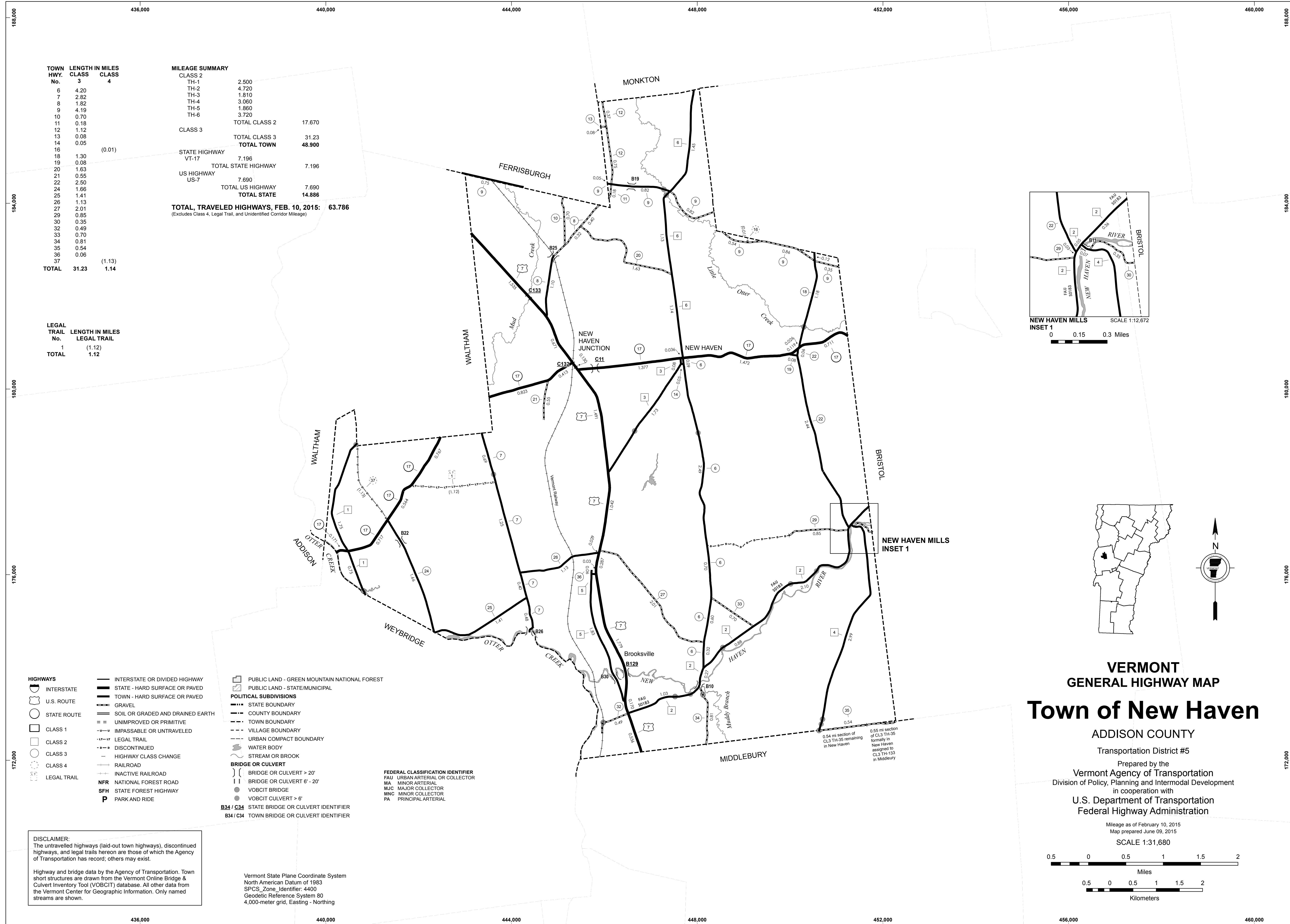
Prepared by the
 Vermont Agency of Transportation
 Division of Policy, Planning and Intermodal Development
 in cooperation with

U.S. Department of Transportation
 Federal Highway Administration

Mileage as of February 10, 2015
 Map prepared June 09, 2015

SCALE 1:31,680

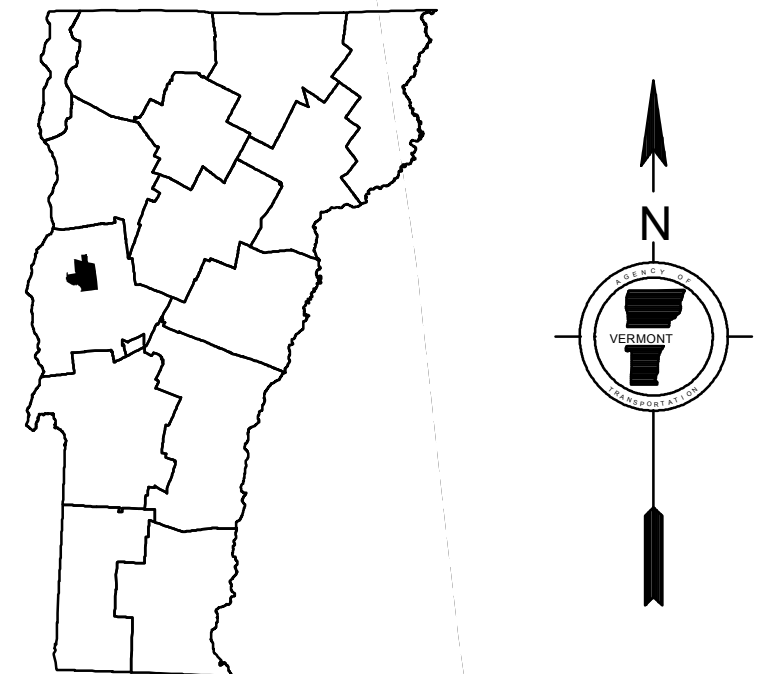
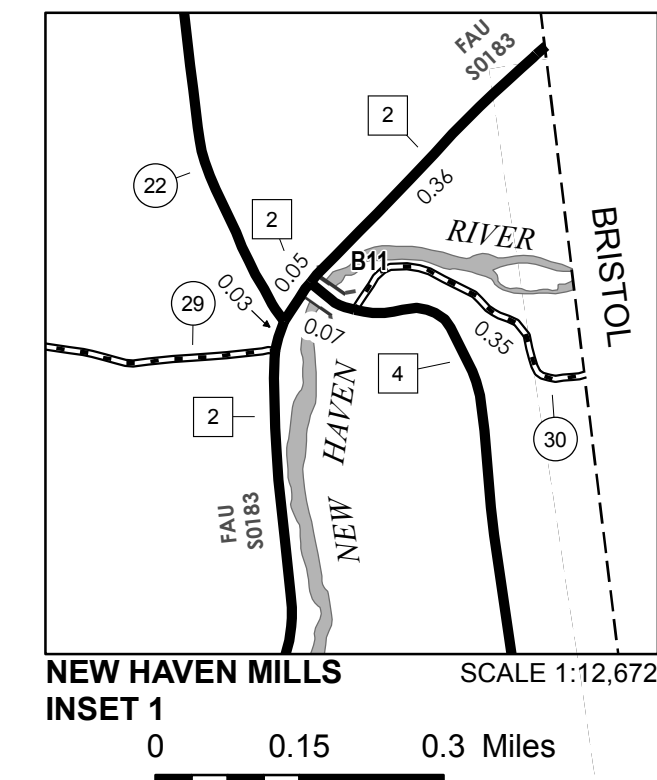




TOWN HWY. No.	LENGTH IN MILES CLASS 3	LENGTH IN MILES CLASS 4
6	4.20	
7	2.82	
8	1.82	
9	4.19	
10	0.70	
11	0.18	
12	1.12	
13	0.08	
14	0.05	
16	1.30	(0.01)
18	0.08	
20	1.63	
21	0.55	
22	2.50	
24	1.66	
25	1.41	
26	1.13	
27	2.01	
29	0.85	
30	0.35	
32	0.49	
33	0.70	
34	0.81	
35	0.54	
36	0.06	
37		(1.13)
TOTAL	31.23	1.14

MILEAGE SUMMARY		
CLASS 2		
TH-1	2.500	
TH-2	4.720	
TH-3	1.810	
TH-4	3.060	
TH-5	1.860	
TH-6	3.720	
TOTAL CLASS 2	17.670	
CLASS 3		
TOTAL CLASS 3	31.23	
TOTAL TOWN	48.900	
STATE HIGHWAY		
VT-17	7.196	
TOTAL STATE HIGHWAY	7.196	
US HIGHWAY		
US-7	7.690	
TOTAL US HIGHWAY	7.690	
TOTAL STATE	14.886	
TOTAL, TRAVELED HIGHWAYS, FEB. 10, 2015:	63.786	
<small>(Excludes Class 4, Legal Trail, and Unidentified Corridor Mileage)</small>		

LEGAL TRAIL No.	LENGTH IN MILES LEGAL TRAIL
1	(1.12)
TOTAL	1.12



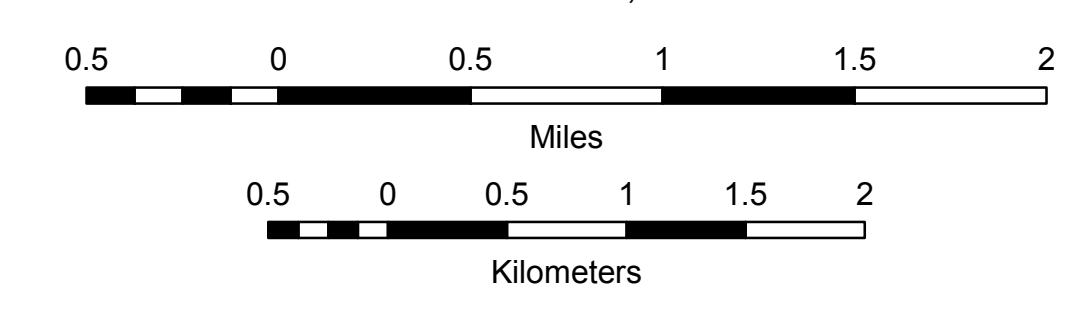
VERMONT
GENERAL HIGHWAY MAP
Town of New Haven

ADDISON COUNTY

Transportation District #5
Prepared by the
Vermont Agency of Transportation
Division of Policy, Planning and Intermodal Development
in cooperation with
U.S. Department of Transportation
Federal Highway Administration

Mileage as of February 10, 2015
Map prepared June 09, 2015

SCALE 1:31,680

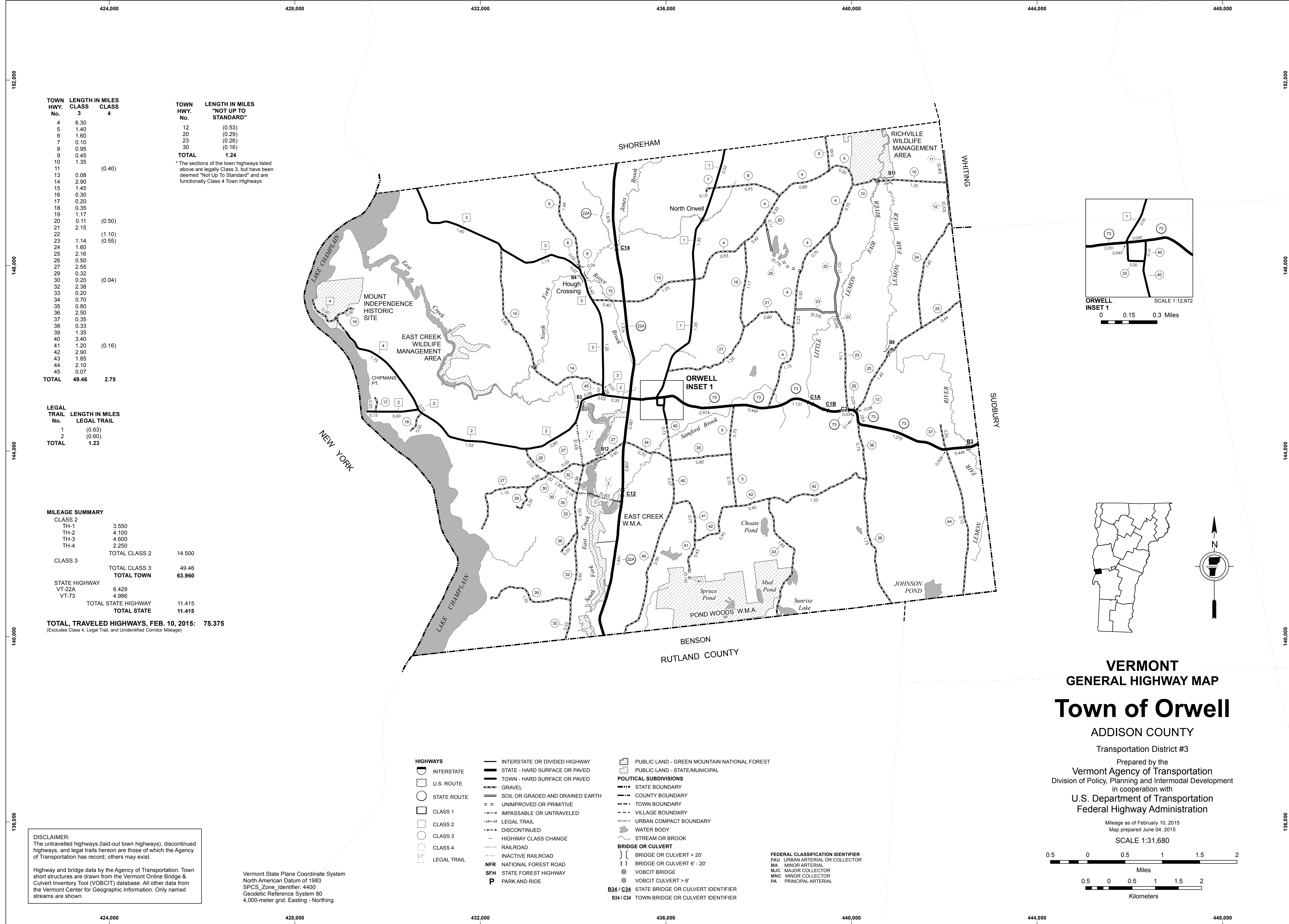


- HIGHWAYS**
 - INTERSTATE OR DIVIDED HIGHWAY
 - STATE - HARD SURFACE OR PAVED
 - TOWN - HARD SURFACE OR PAVED
 - GRAVEL
 - SOIL OR GRADED AND DRAINED EARTH
 - UNIMPROVED OR PRIMITIVE
 - IMPASSABLE OR UNTRAVELED
 - LEGAL TRAIL
 - DISCONTINUED
 - HIGHWAY CLASS CHANGE
 - RAILROAD
 - INACTIVE RAILROAD
 - NFR NATIONAL FOREST ROAD
 - SFH STATE FOREST HIGHWAY
 - P PARK AND RIDE
- POLITICAL SUBDIVISIONS**
 - STATE BOUNDARY
 - COUNTY BOUNDARY
 - TOWN BOUNDARY
 - VILLAGE BOUNDARY
 - URBAN COMPACT BOUNDARY
 - WATER BODY
 - STREAM OR BROOK
- BRIDGE OR CULVERT**
 - BRIDGE OR CULVERT > 20'
 - BRIDGE OR CULVERT 6' - 20'
 - VOBCIT BRIDGE
 - VOBCIT CULVERT > 6'
 - B34 / C34 STATE BRIDGE OR CULVERT IDENTIFIER
 - B34 / C34 TOWN BRIDGE OR CULVERT IDENTIFIER
- PUBLIC LAND - GREEN MOUNTAIN NATIONAL FOREST**
- PUBLIC LAND - STATE/MUNICIPAL**
- FEDERAL CLASSIFICATION IDENTIFIER**
 - FAU URBAN ARTERIAL OR COLLECTOR
 - MA MINOR ARTERIAL
 - MJC MAJOR COLLECTOR
 - MNC MINOR COLLECTOR
 - PA PRINCIPAL ARTERIAL

DISCLAIMER:
The untraveled highways (laid-out town highways), discontinued highways, and legal trails hereon are those of which the Agency of Transportation has record; others may exist.

Highway and bridge data by the Agency of Transportation. Town short structures are drawn from the Vermont Online Bridge & Culvert Inventory Tool (VOBCIT) database. All other data from the Vermont Center for Geographic Information. Only named streams are shown.

Vermont State Plane Coordinate System
North American Datum of 1983
SPCS_Zone_Identifier: 4400
Geodetic Reference System 80
4,000-meter grid, Easting - Northing

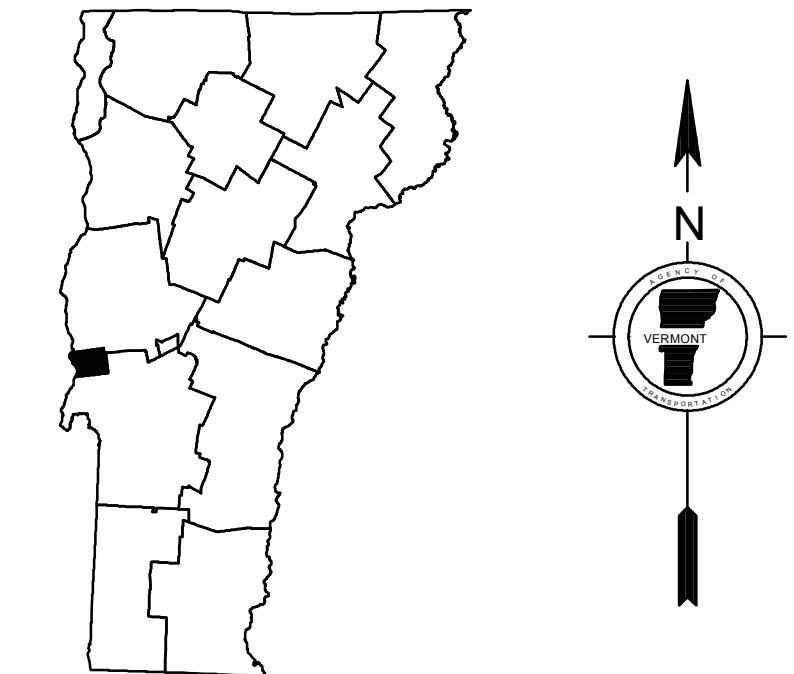
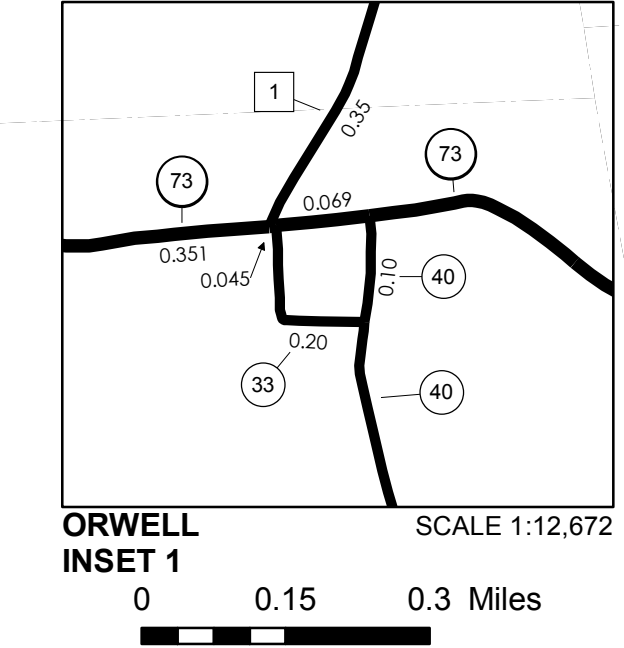


TOWN HWY. No.	LENGTH IN MILES CLASS 3	CLASS 4	TOWN HWY. No.	LENGTH IN MILES "NOT UP TO STANDARD"
4	6.30		12	(0.53)
5	1.40		20	(0.29)
6	1.60		23	(0.26)
7	0.10		30	(0.16)
8	0.95		TOTAL	1.24
9	0.45			
10	1.35			
11		(0.40)		
13	0.08			
14	2.90			
15	1.45			
16	0.30			
17	0.20			
18	0.35			
19	1.17			
20	0.11	(0.50)		
21	2.15			
22		(1.10)		
23	1.14	(0.55)		
24	1.60			
25	2.16			
26	0.56			
27	2.55			
29	0.32			
30	0.20	(0.04)		
32	2.38			
33	0.20			
34	0.70			
35	0.80			
36	2.50			
37	0.35			
38	0.33			
39	1.35			
40	3.40			
41	1.20	(0.16)		
42	2.90			
43	1.85			
44	2.10			
45	0.07			
TOTAL	49.46	2.75		

LEGAL TRAIL No.	LENGTH IN MILES LEGAL TRAIL
1	(0.63)
2	(0.60)
TOTAL	1.23

MILEAGE SUMMARY	
CLASS 2	
TH-1	3,550
TH-2	4,100
TH-3	4,600
TH-4	2,250
TOTAL CLASS 2	14,500
CLASS 3	
TOTAL CLASS 3	49.46
TOTAL TOWN	63,960
STATE HIGHWAY	
VT-22A	6,429
VT-73	4,986
TOTAL STATE HIGHWAY	11,415
TOTAL STATE	11,415

TOTAL, TRAVELED HIGHWAYS, FEB. 10, 2015: 75,375
 (Excludes Class 4, Legal Trail, and Unidentified Corridor Mileage)



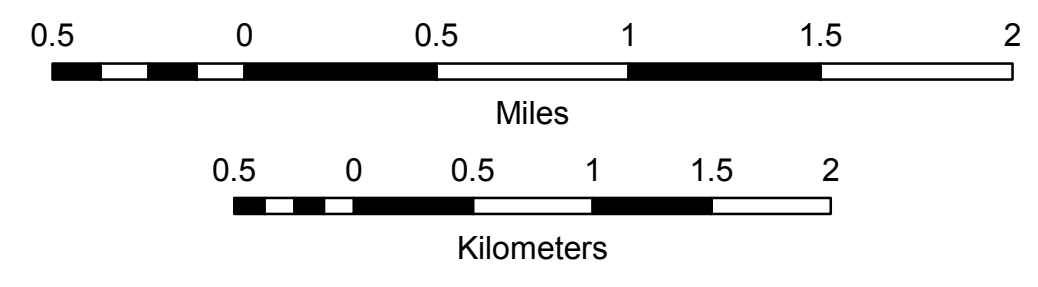
VERMONT
GENERAL HIGHWAY MAP
Town of Orwell

ADDISON COUNTY

Transportation District #3
 Prepared by the
 Vermont Agency of Transportation
 Division of Policy, Planning and Intermodal Development
 in cooperation with
 U.S. Department of Transportation
 Federal Highway Administration

Mileage as of February 10, 2015
 Map prepared June 04, 2015

SCALE 1:31,680



- HIGHWAYS**
- INTERSTATE
- U.S. ROUTE
- STATE ROUTE
- CLASS 1
- CLASS 2
- CLASS 3
- CLASS 4
- LEGAL TRAIL
- INTERSTATE OR DIVIDED HIGHWAY
- STATE - HARD SURFACE OR PAVED
- TOWN - HARD SURFACE OR PAVED
- GRAVEL
- SOIL OR GRADED AND DRAINED EARTH
- UNIMPROVED OR PRIMITIVE
- IMPASSABLE OR UNTRAVELED
- LEGAL TRAIL
- DISCONTINUED
- HIGHWAY CLASS CHANGE
- RAILROAD
- INACTIVE RAILROAD
- NATIONAL FOREST ROAD
- STATE FOREST HIGHWAY
- PARK AND RIDE
- PUBLIC LAND - GREEN MOUNTAIN NATIONAL FOREST
- PUBLIC LAND - STATE/MUNICIPAL
- POLITICAL SUBDIVISIONS**
- STATE BOUNDARY
- COUNTY BOUNDARY
- TOWN BOUNDARY
- VILLAGE BOUNDARY
- URBAN COMPACT BOUNDARY
- WATER BODY
- STREAM OR BROOK
- BRIDGE OR CULVERT**
- BRIDGE OR CULVERT > 20'
- BRIDGE OR CULVERT 6' - 20'
- VOBCIT BRIDGE
- VOBCIT CULVERT > 6'
- STATE BRIDGE OR CULVERT IDENTIFIER
- TOWN BRIDGE OR CULVERT IDENTIFIER
- FEDERAL CLASSIFICATION IDENTIFIER
- FAU URBAN ARTERIAL OR COLLECTOR
- MA MINOR ARTERIAL
- MJC MAJOR COLLECTOR
- MNC MINOR COLLECTOR
- PA PRINCIPAL ARTERIAL

DISCLAIMER:
 The untraveled highways (laid-out town highways), discontinued highways, and legal trails hereon are those of which the Agency of Transportation has record; others may exist.

Highway and bridge data by the Agency of Transportation. Town short structures are drawn from the Vermont Online Bridge & Culvert Inventory Tool (VOBCIT) database. All other data from the Vermont Center for Geographic Information. Only named streams are shown.

Vermont State Plane Coordinate System
 North American Datum of 1983
 SPCS_Zone_Identifier: 4400
 Geodetic Reference System 80
 4,000-meter grid, Easting - Northing

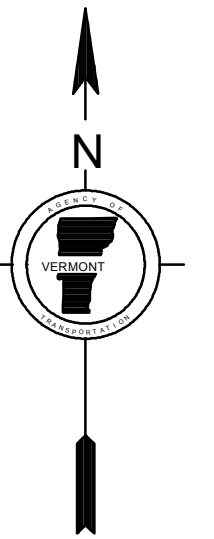
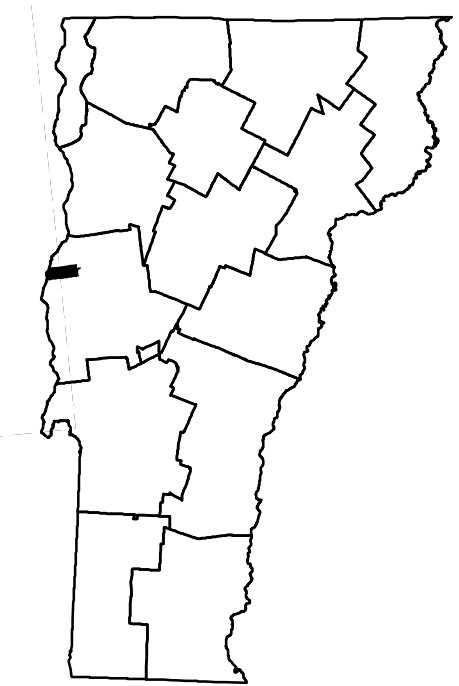
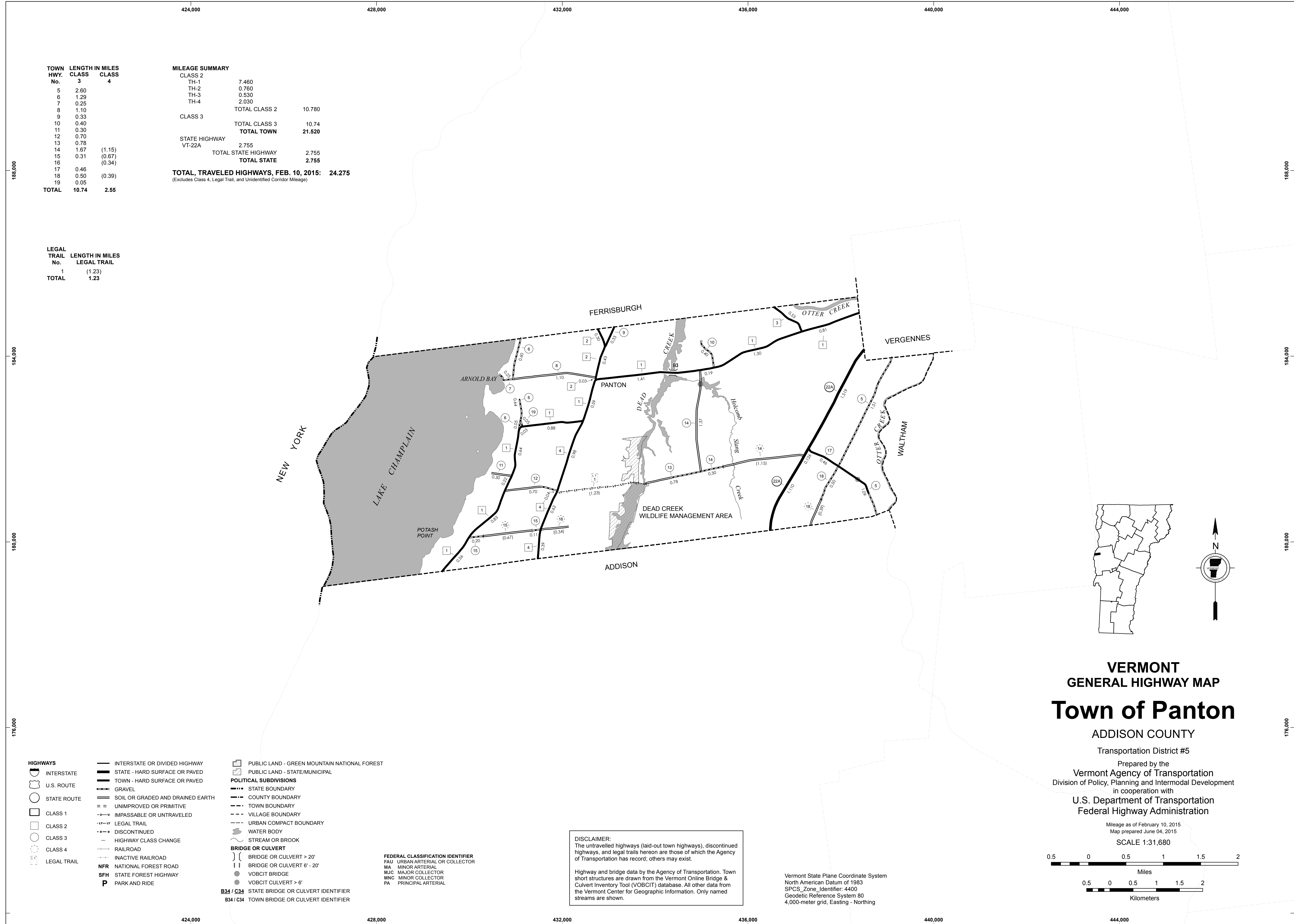
TOWN HWY. No.	LENGTH IN MILES CLASS 3	CLASS 4
5	2.60	
6	1.29	
7	0.25	
8	1.10	
9	0.33	
10	0.40	
11	0.30	
12	0.70	
13	0.78	
14	1.67	(1.15)
15	0.31	(0.67)
16		(0.34)
17	0.46	
18	0.50	(0.39)
19	0.05	
TOTAL	10.74	2.55

MILEAGE SUMMARY

CLASS 2	7.460	
TH-1	0.760	
TH-2	0.530	
TH-3	2.030	
TH-4		
TOTAL CLASS 2	10.780	
CLASS 3	10.74	
TOTAL CLASS 3	10.74	
TOTAL TOWN	21.520	
STATE HIGHWAY		
VT-22A	2.755	
TOTAL STATE HIGHWAY	2.755	
TOTAL STATE	2.755	
TOTAL, TRAVELED HIGHWAYS, FEB. 10, 2015:	24.275	

(Excludes Class 4, Legal Trail, and Unidentified Corridor Mileage)

LEGAL TRAIL No.	LENGTH IN MILES LEGAL TRAIL
1	(1.23)
TOTAL	1.23



**VERMONT
GENERAL HIGHWAY MAP
Town of Panton**

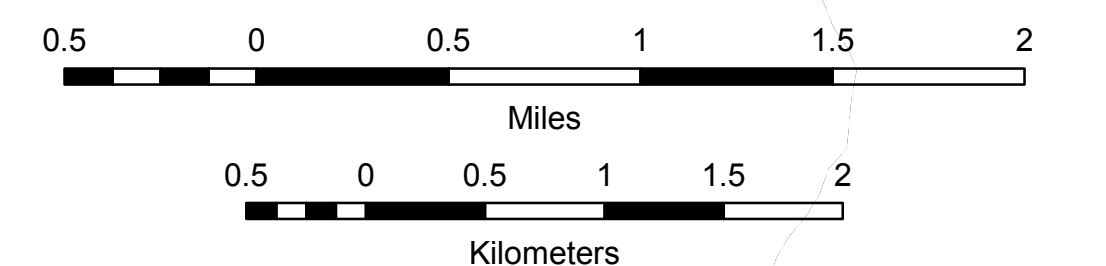
ADDISON COUNTY

Transportation District #5

Prepared by the
Vermont Agency of Transportation
Division of Policy, Planning and Intermodal Development
in cooperation with
U.S. Department of Transportation
Federal Highway Administration

Mileage as of February 10, 2015
Map prepared June 04, 2015

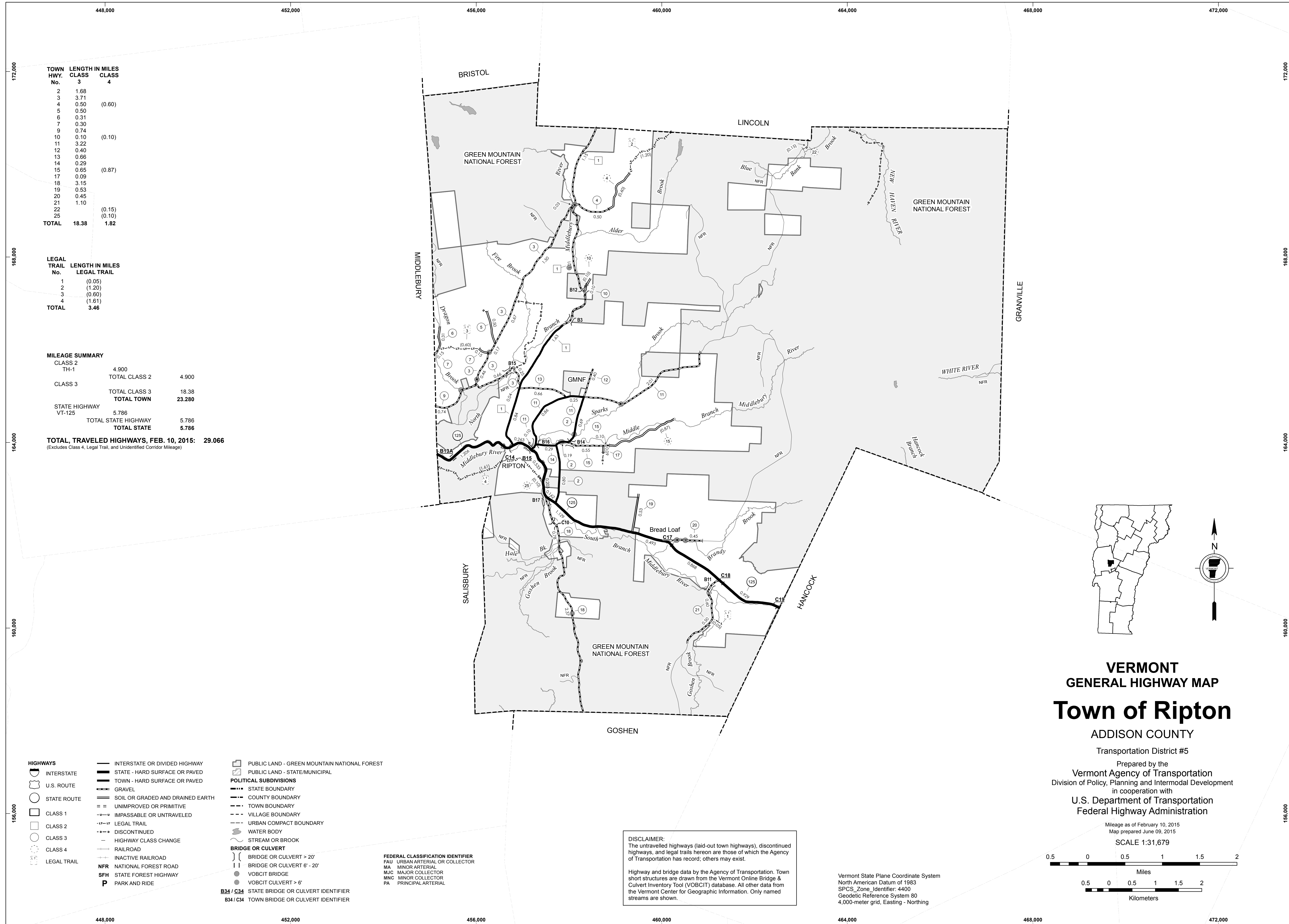
SCALE 1:31,680



DISCLAIMER:
The untraveled highways (laid-out town highways), discontinued highways, and legal trails hereon are those of which the Agency of Transportation has record; others may exist.

Highway and bridge data by the Agency of Transportation. Town short structures are drawn from the Vermont Online Bridge & Culvert Inventory Tool (VOBCIT) database. All other data from the Vermont Center for Geographic Information. Only named streams are shown.

Vermont State Plane Coordinate System
North American Datum of 1983
SPCS_Zone_Identifier: 4400
Geodetic Reference System 80
4,000-meter grid, Easting - Northing



TOWN HWY. No.	LENGTH IN MILES CLASS 3	CLASS 4
2	1.68	
3	3.71	
4	0.50	(0.60)
5	0.50	
6	0.31	
7	0.30	
9	0.74	
10	0.10	(0.10)
11	3.22	
12	0.40	
13	0.66	
14	0.29	
15	0.65	(0.87)
17	0.09	
18	3.15	
19	0.53	
20	0.45	
21	1.10	
22		(0.15)
25		(0.10)
TOTAL	18.38	1.82

LEGAL TRAIL No.	LENGTH IN MILES LEGAL TRAIL
1	(0.05)
2	(1.20)
3	(0.60)
4	(1.61)
TOTAL	3.46

MILEAGE SUMMARY		
CLASS 2		
TH-1	4.900	
TOTAL CLASS 2	4.900	
CLASS 3		
TOTAL CLASS 3	18.38	
TOTAL TOWN	23.280	
STATE HIGHWAY		
VT-125	5.786	
TOTAL STATE HIGHWAY	5.786	
TOTAL STATE	5.786	

TOTAL, TRAVELED HIGHWAYS, FEB. 10, 2015: 29.066
 (Excludes Class 4, Legal Trail, and Unidentified Corridor Mileage)

- HIGHWAYS**
- INTERSTATE OR DIVIDED HIGHWAY
 - STATE - HARD SURFACE OR PAVED
 - TOWN - HARD SURFACE OR PAVED
 - GRAVEL
 - SOIL OR GRADED AND DRAINED EARTH
 - UNIMPROVED OR PRIMITIVE
 - IMPASSABLE OR UNTRAVELED
 - LEGAL TRAIL
 - DISCONTINUED
 - HIGHWAY CLASS CHANGE
 - RAILROAD
 - INACTIVE RAILROAD
 - NATIONAL FOREST ROAD
 - STATE FOREST HIGHWAY
 - PARK AND RIDE

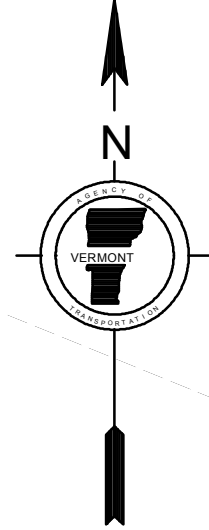
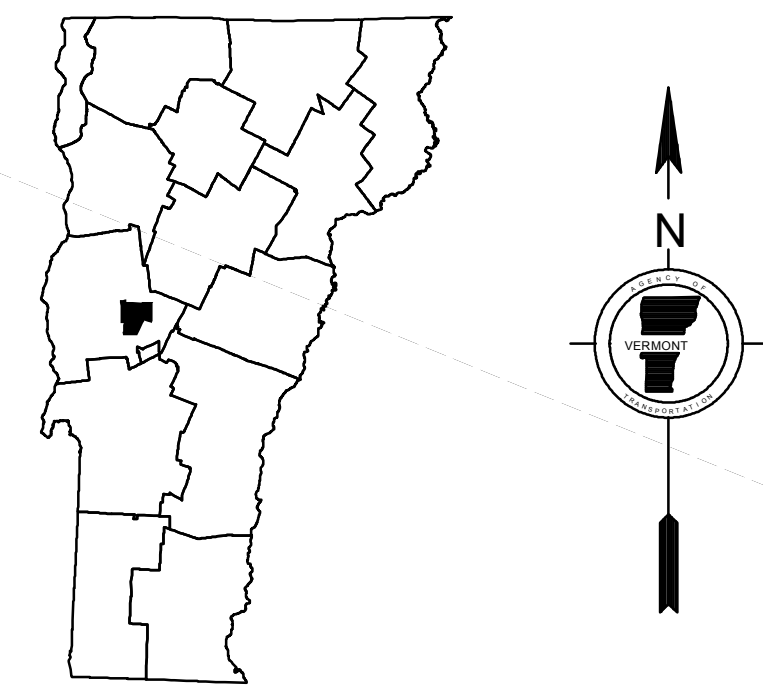
- PUBLIC LAND - GREEN MOUNTAIN NATIONAL FOREST**
- PUBLIC LAND - STATE/MUNICIPAL**
- POLITICAL SUBDIVISIONS**
- STATE BOUNDARY
 - COUNTY BOUNDARY
 - TOWN BOUNDARY
 - VILLAGE BOUNDARY
 - URBAN COMPACT BOUNDARY
 - WATER BODY
 - STREAM OR BROOK
- BRIDGE OR CULVERT**
- BRIDGE OR CULVERT > 20'
 - BRIDGE OR CULVERT 6' - 20'
 - VOBICIT BRIDGE
 - VOBICIT CULVERT > 6'
 - STATE BRIDGE OR CULVERT IDENTIFIER
 - TOWN BRIDGE OR CULVERT IDENTIFIER

- FEDERAL CLASSIFICATION IDENTIFIER**
- FAU URBAN ARTERIAL OR COLLECTOR
 - MA MINOR ARTERIAL
 - MJC MAJOR COLLECTOR
 - MNC MINOR COLLECTOR
 - PA PRINCIPAL ARTERIAL

DISCLAIMER:
 The untraveled highways (laid-out town highways), discontinued highways, and legal trails hereon are those of which the Agency of Transportation has record; others may exist.

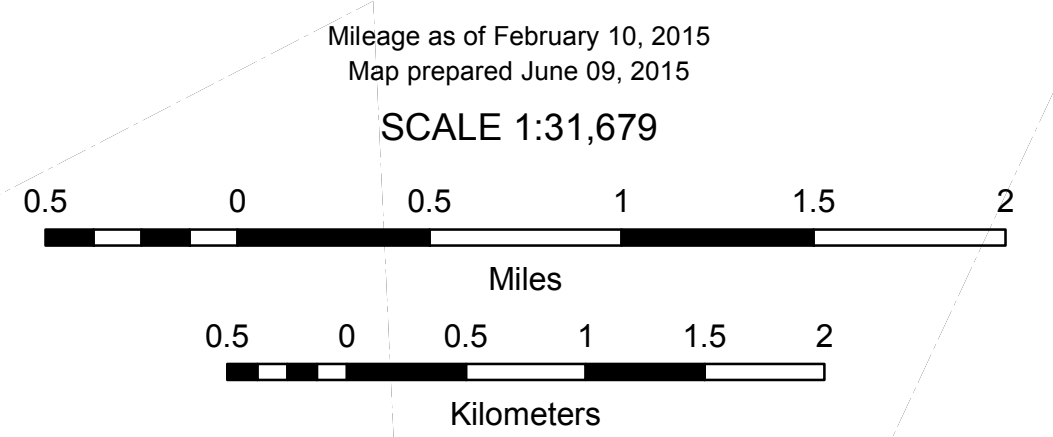
Highway and bridge data by the Agency of Transportation. Town short structures are drawn from the Vermont Online Bridge & Culvert Inventory Tool (VOBCIT) database. All other data from the Vermont Center for Geographic Information. Only named streams are shown.

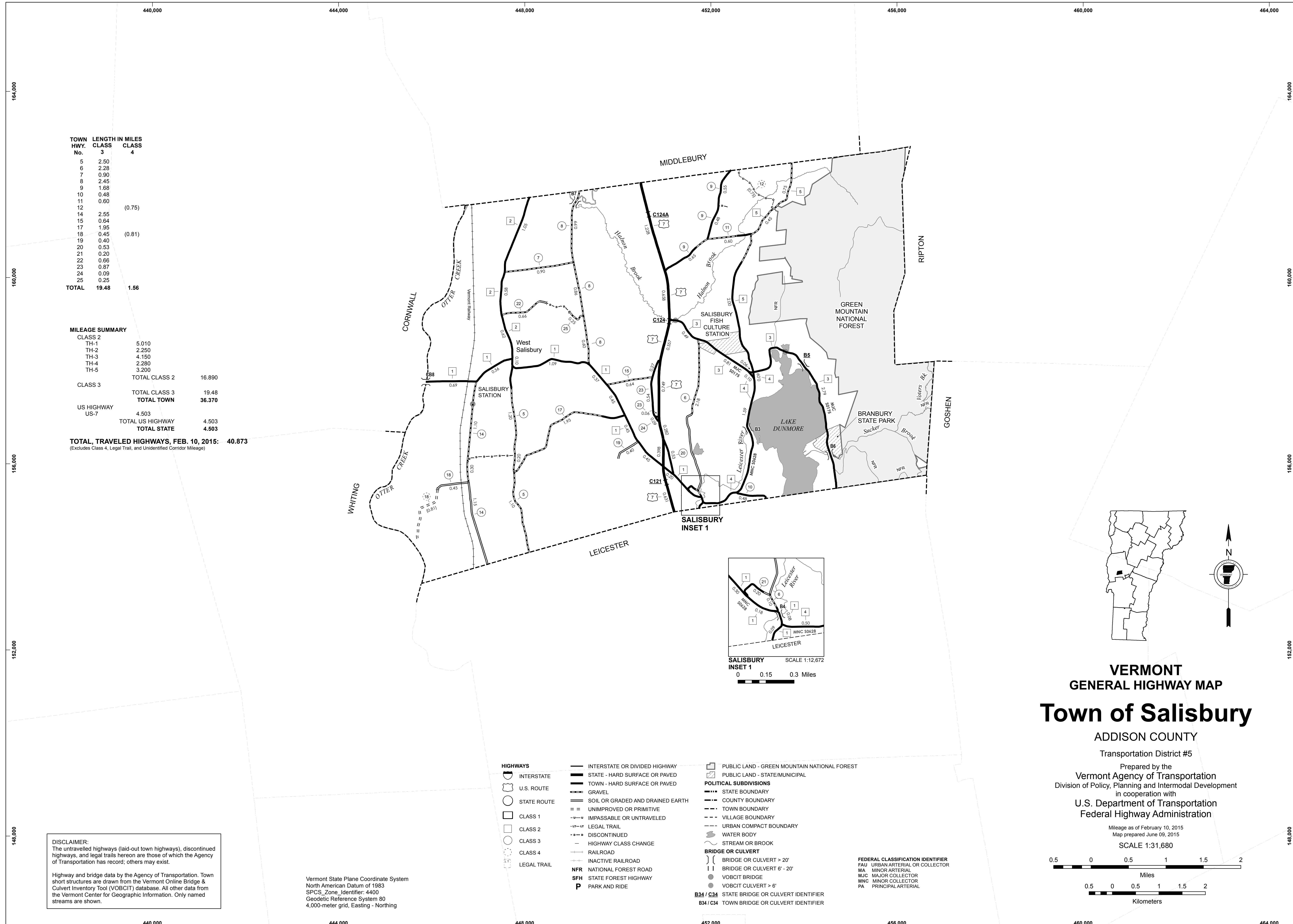
Vermont State Plane Coordinate System
 North American Datum of 1983
 SPCS_Zone_Identifier: 4400
 Geodetic Reference System 80
 4,000-meter grid, Easting - Northing



VERMONT
GENERAL HIGHWAY MAP
Town of Ripton
 ADDISON COUNTY

Transportation District #5
 Prepared by the
 Vermont Agency of Transportation
 Division of Policy, Planning and Intermodal Development
 in cooperation with
 U.S. Department of Transportation
 Federal Highway Administration





TOWN HWY. No.	LENGTH IN MILES CLASS 3	CLASS 4
5	2.50	
6	2.28	
7	0.90	
8	2.45	
9	1.68	
10	0.48	
11	0.60	
12		(0.75)
14	2.55	
15	0.64	
17	1.95	
18	0.45	
19	0.40	
20	0.53	
21	0.20	
22	0.66	
23	0.87	
24	0.09	
25	0.25	
TOTAL	19.48	1.56

MILEAGE SUMMARY

CLASS 2		
TH-1	5.010	
TH-2	2.250	
TH-3	4.150	
TH-4	2.280	
TH-5	3.200	
TOTAL CLASS 2	16.890	
TOTAL CLASS 3	19.48	
TOTAL TOWN	36.370	
US HIGHWAY	4.503	
US-7	4.503	
TOTAL US HIGHWAY	4.503	
TOTAL STATE	4.503	

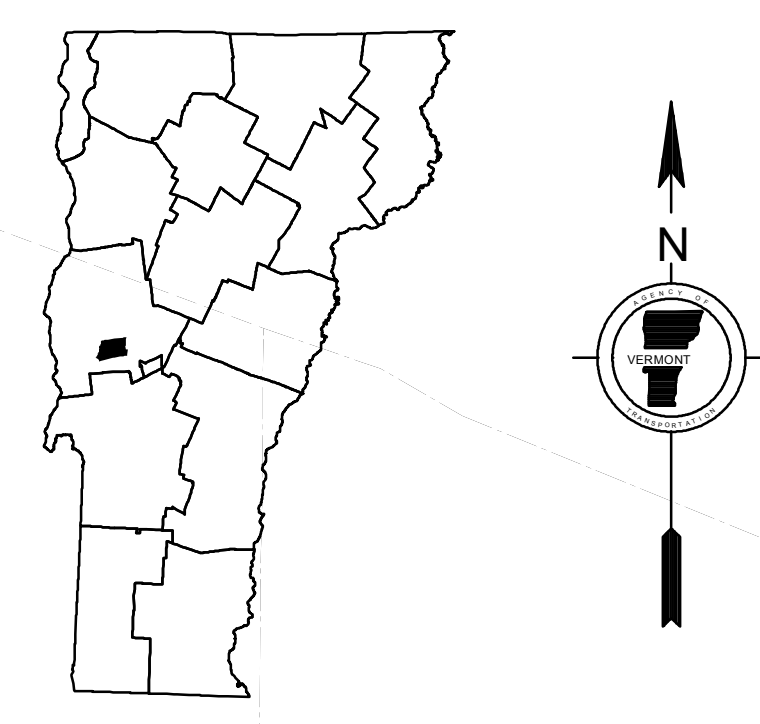
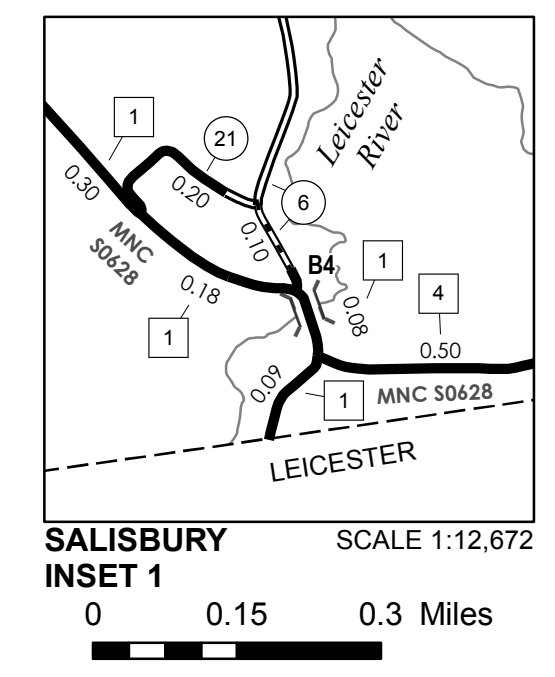
TOTAL, TRAVELED HIGHWAYS, FEB. 10, 2015: 40.873
 (Excludes Class 4, Legal Trail, and Unidentified Corridor Mileage)

DISCLAIMER:
 The untraveled highways (laid-out town highways), discontinued highways, and legal trails hereon are those of which the Agency of Transportation has record; others may exist.

Highway and bridge data by the Agency of Transportation. Town short structures are drawn from the Vermont Online Bridge & Culvert Inventory Tool (VOBCIT) database. All other data from the Vermont Center for Geographic Information. Only named streams are shown.

Vermont State Plane Coordinate System
 North American Datum of 1983
 SPCS_Zone_Identifier: 4400
 Geodetic Reference System 80
 4,000-meter grid, Easting - Northing

- HIGHWAYS**
- INTERSTATE
 - U.S. ROUTE
 - STATE ROUTE
 - CLASS 1
 - CLASS 2
 - CLASS 3
 - CLASS 4
 - LEGAL TRAIL
- INTERSTATE OR DIVIDED HIGHWAY
 STATE - HARD SURFACE OR PAVED
 TOWN - HARD SURFACE OR PAVED
 GRAVEL
 SOIL OR GRADED AND DRAINED EARTH
 UNIMPROVED OR PRIMITIVE
 IMPASSABLE OR UNTRAVELED
 LEGAL TRAIL
 DISCONTINUED
 HIGHWAY CLASS CHANGE
 RAILROAD
 INACTIVE RAILROAD
 NATIONAL FOREST ROAD
 STATE FOREST HIGHWAY
 PARK AND RIDE
- PUBLIC LAND - GREEN MOUNTAIN NATIONAL FOREST
 PUBLIC LAND - STATE/MUNICIPAL
- POLITICAL SUBDIVISIONS**
- STATE BOUNDARY
 - COUNTY BOUNDARY
 - TOWN BOUNDARY
 - VILLAGE BOUNDARY
 - URBAN COMPACT BOUNDARY
 - WATER BODY
 - STREAM OR BROOK
- BRIDGE OR CULVERT**
- BRIDGE OR CULVERT > 20'
 - BRIDGE OR CULVERT 6' - 20'
 - VOBCIT BRIDGE
 - VOBCIT CULVERT > 6'
 - B34 / C34 STATE BRIDGE OR CULVERT IDENTIFIER
 - B34 / C34 TOWN BRIDGE OR CULVERT IDENTIFIER
- FEDERAL CLASSIFICATION IDENTIFIER
 FAU URBAN ARTERIAL OR COLLECTOR
 MA MINOR ARTERIAL
 MJC MAJOR COLLECTOR
 MNC MINOR COLLECTOR
 PA PRINCIPAL ARTERIAL

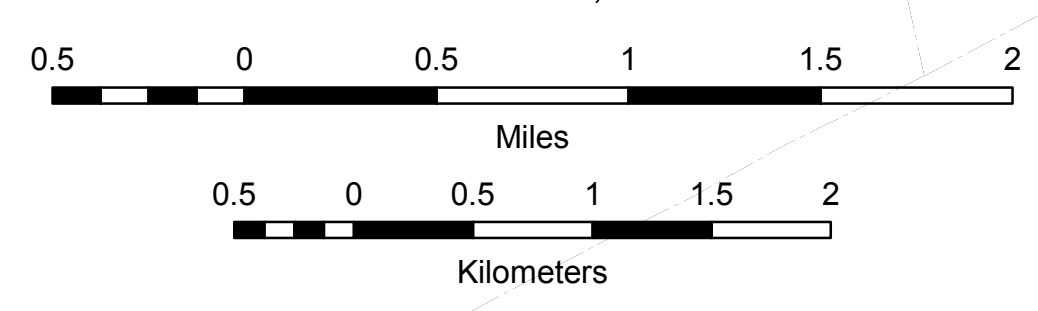


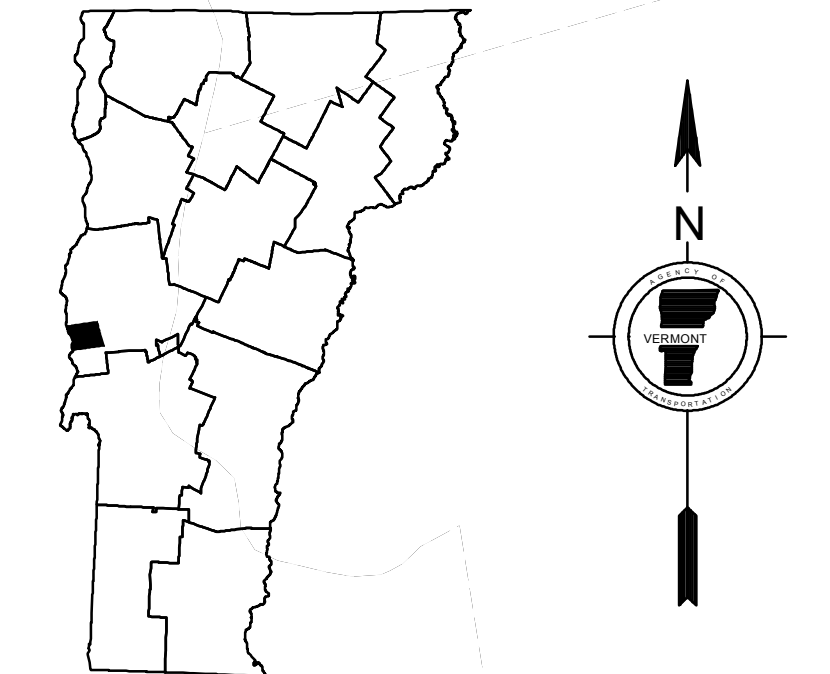

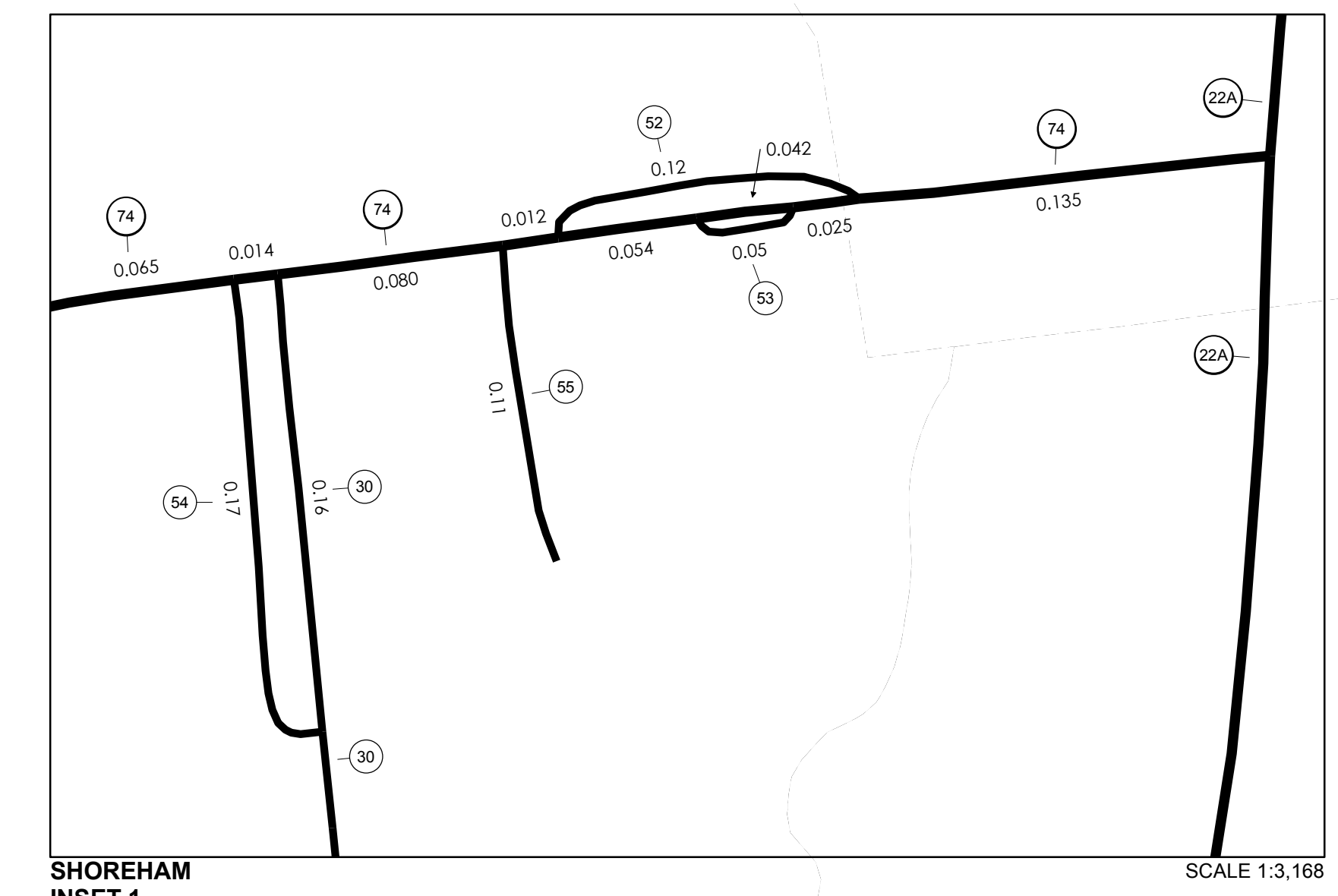
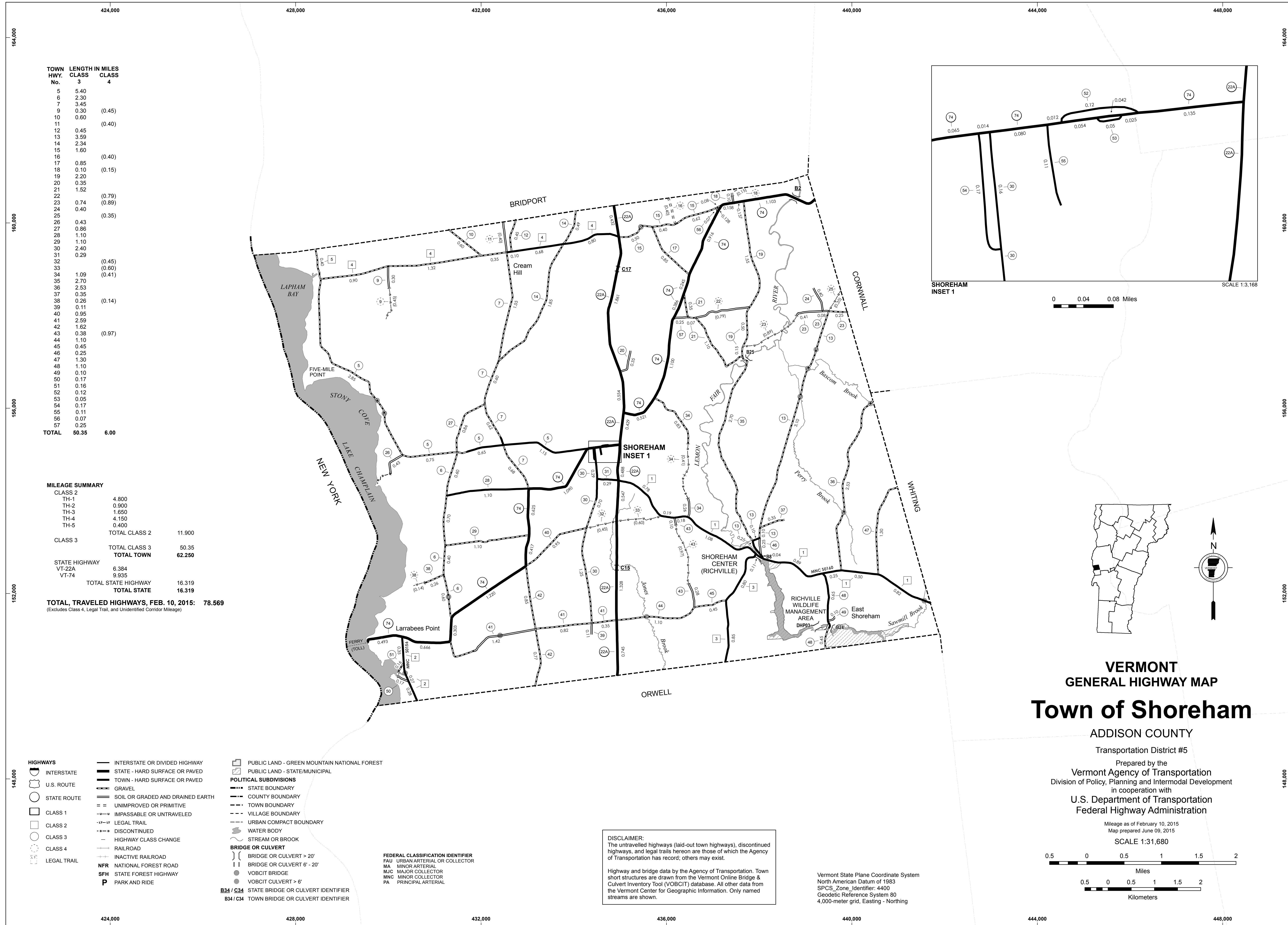
VERMONT
GENERAL HIGHWAY MAP
Town of Salisbury

ADDISON COUNTY
 Transportation District #5

Prepared by the
Vermont Agency of Transportation
 Division of Policy, Planning and Intermodal Development
 in cooperation with
U.S. Department of Transportation
 Federal Highway Administration

Mileage as of February 10, 2015
 Map prepared June 09, 2015
 SCALE 1:31,680





**VERMONT
GENERAL HIGHWAY MAP
Town of Shoreham**

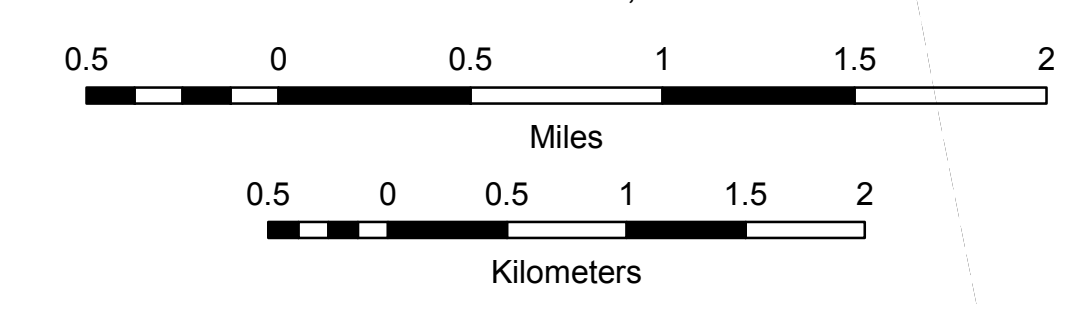
ADDISON COUNTY

Transportation District #5

Prepared by the
Vermont Agency of Transportation
Division of Policy, Planning and Intermodal Development
in cooperation with
**U.S. Department of Transportation
Federal Highway Administration**

Mileage as of February 10, 2015
Map prepared June 09, 2015

SCALE 1:31,680



TOWN HWY. No.	LENGTH IN MILES CLASS 3	CLASS 4
5	5.40	
6	2.30	
7	3.45	
9	0.30	(0.45)
10	0.60	
11		(0.40)
12	0.45	
13	3.59	
14	2.34	
15	1.60	
16		(0.40)
17	0.85	
18	0.10	(0.15)
19	2.20	
20	0.35	
21	1.52	
22		(0.79)
23	0.74	(0.89)
24	0.40	
25		(0.35)
26	0.43	
27	0.86	
28	1.10	
29	1.10	
30	2.40	
31	0.29	
32		(0.45)
33		(0.60)
34	1.09	(0.41)
35	2.70	
36	2.53	
37	0.35	
38	0.26	(0.14)
39	0.11	
40	0.95	
41	2.59	
42	1.62	
43	0.38	(0.97)
44	1.10	
45	0.45	
46	0.25	
47	1.30	
48	1.10	
49	0.10	
50	0.17	
51	0.16	
52	0.12	
53	0.05	
54	0.17	
55	0.11	
56	0.07	
57	0.25	
TOTAL	50.35	6.00

MILEAGE SUMMARY

CLASS 2		
TH-1	4.800	
TH-2	0.900	
TH-3	1.650	
TH-4	4.150	
TH-5	0.400	
TOTAL CLASS 2		11.900
CLASS 3		
TOTAL CLASS 3		50.35
TOTAL TOWN		62.250
STATE HIGHWAY		
VT-22A	6.384	
VT-74	9.935	
TOTAL STATE HIGHWAY		16.319
TOTAL STATE		16.319

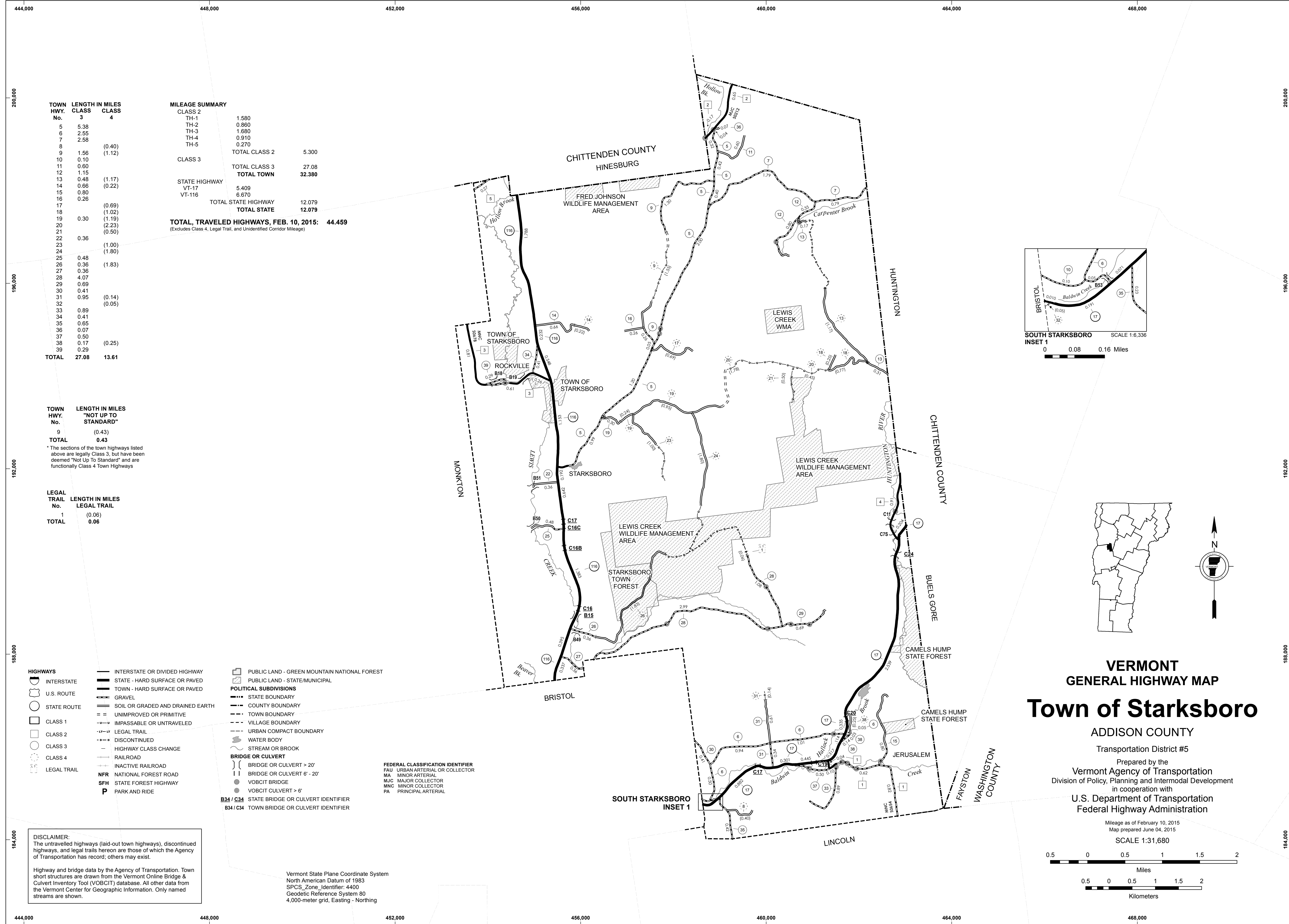
TOTAL, TRAVELED HIGHWAYS, FEB. 10, 2015: 78.569
(Excludes Class 4, Legal Trail, and Unidentified Corridor Mileage)

- HIGHWAYS**
- INTERSTATE OR DIVIDED HIGHWAY
 - STATE - HARD SURFACE OR PAVED
 - TOWN - HARD SURFACE OR PAVED
 - GRAVEL
 - SOIL OR GRADED AND DRAINED EARTH
 - UNIMPROVED OR PRIMITIVE
 - IMPASSABLE OR UNTRAVELED
 - LEGAL TRAIL
 - DISCONTINUED
 - HIGHWAY CLASS CHANGE
 - RAILROAD
 - INACTIVE RAILROAD
 - NFR NATIONAL FOREST ROAD
 - SFH STATE FOREST HIGHWAY
 - P PARK AND RIDE
- POLITICAL SUBDIVISIONS**
- STATE BOUNDARY
 - COUNTY BOUNDARY
 - TOWN BOUNDARY
 - VILLAGE BOUNDARY
 - URBAN COMPACT BOUNDARY
 - WATER BODY
 - STREAM OR BROOK
- BRIDGE OR CULVERT**
- BRIDGE OR CULVERT > 20'
 - BRIDGE OR CULVERT 6' - 20'
 - VOBCIT BRIDGE
 - VOBCIT CULVERT > 6'
 - STATE BRIDGE OR CULVERT IDENTIFIER
 - TOWN BRIDGE OR CULVERT IDENTIFIER
- FEDERAL CLASSIFICATION IDENTIFIER**
- FAU URBAN ARTERIAL OR COLLECTOR
 - MA MINOR ARTERIAL
 - MJC MAJOR COLLECTOR
 - MNC MINOR COLLECTOR
 - PA PRINCIPAL ARTERIAL

DISCLAIMER:
The untraveled highways (laid-out town highways), discontinued highways, and legal trails hereon are those of which the Agency of Transportation has record; others may exist.

Highway and bridge data by the Agency of Transportation. Town short structures are drawn from the Vermont Online Bridge & Culvert Inventory Tool (VOBCIT) database. All other data from the Vermont Center for Geographic Information. Only named streams are shown.

Vermont State Plane Coordinate System
North American Datum of 1983
SPCS_Zone_Identifier: 4400
Geodetic Reference System 80
4,000-meter grid, Easting - Northing



MILEAGE SUMMARY

CLASS	LENGTH IN MILES	TOTAL
CLASS 2	1.580	5.300
TH-1	0.860	
TH-2	1.680	
TH-3	0.910	
TH-4	0.270	
TOTAL CLASS 2		5.300
CLASS 3	27.08	32.380
TOTAL CLASS 3		27.08
TOTAL TOWN		32.380
STATE HIGHWAY	5.409	
VT-17	6.670	
VT-116		
TOTAL STATE HIGHWAY		12.079
TOTAL STATE		12.079
TOTAL, TRAVELED HIGHWAYS, FEB. 10, 2015:		44.459

(Excludes Class 4, Legal Trail, and Unidentified Corridor Mileage)

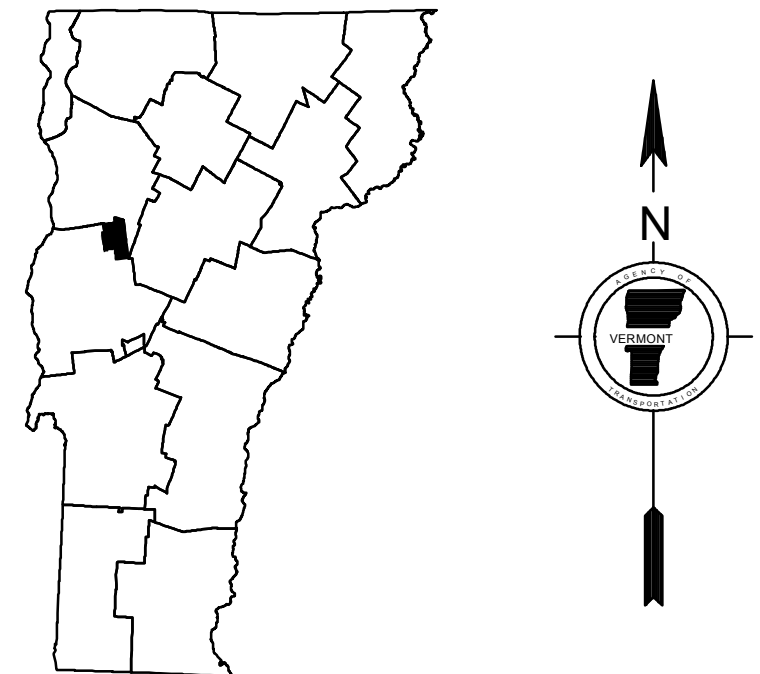
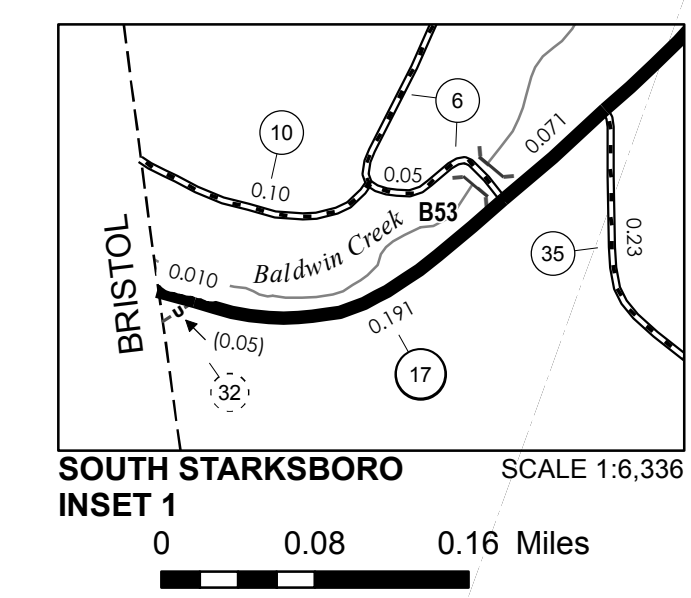
TOWN HWY. No. LENGTH IN MILES "NOT UP TO STANDARD"

9	(0.43)
TOTAL	0.43

* The sections of the town highways listed above are legally Class 3, but have been deemed "Not Up To Standard" and are functionally Class 4 Town Highways

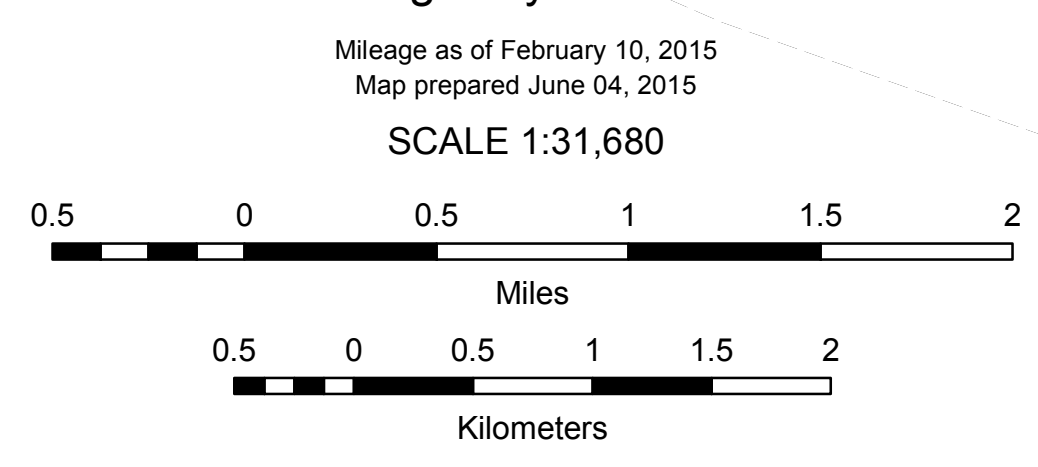
LEGAL TRAIL No. LENGTH IN MILES LEGAL TRAIL

1	(0.06)
TOTAL	0.06



VERMONT GENERAL HIGHWAY MAP
Town of Starksboro

ADDISON COUNTY
 Transportation District #5
 Prepared by the
 Vermont Agency of Transportation
 Division of Policy, Planning and Intermodal Development
 in cooperation with
 U.S. Department of Transportation
 Federal Highway Administration



DISCLAIMER:
 The untraveled highways (laid-out town highways), discontinued highways, and legal trails hereon are those of which the Agency of Transportation has record; others may exist.

Highway and bridge data by the Agency of Transportation. Town short structures are drawn from the Vermont Online Bridge & Culvert Inventory Tool (VOBCIT) database. All other data from the Vermont Center for Geographic Information. Only named streams are shown.

Vermont State Plane Coordinate System
 North American Datum of 1983
 SPCS_Zone_Identifier: 4400
 Geodetic Reference System 80
 4,000-meter grid, Easting - Northing

TOWN HWY. No.	LENGTH IN MILES CLASS 3	LENGTH IN MILES CLASS 4	TOWN ROAD NAME
9	0.15		MEIGS RD
11		(0.03)	TH 11
12	0.07		PARK ST
13	0.08		DEPOT LN
66	0.03		NEW HAVEN RD
101	0.07		ADELE DR
102	0.05		ALDEN PL
103	0.06		ARMORY LN
104	0.07		BATTERY HL
105	0.05		BOMBARD PL
106	0.10		BOOSKA CT
107	0.47		BOOTH WOODS
108	0.39		BOWMAN RD
109	0.18		CANAL ST
110	0.04		CATARACT PL
111	0.70		COMFORT HILL
112	0.06		CRESCENT DR
113	0.25		EAST ST
114	0.06		ELM ST
115	0.14		GREEN MEADOW AGRES
116	0.22		HIGH ST
117	0.14		HILLSIDE DR
118	0.49		HOPKINS RD
119	0.07		ICE HOUSE CT
120	0.09		KING ST
121	0.30		MAPLE MNR
122	0.14		MEADOW LN
123	0.03		MEADOWBROOK RD
124	0.14		MECHANICS ST
125	0.26		MOUNTAIN VIEW LN
126	0.05		N GREEN ST
127	0.16		N MAPLE ST
128	0.20		NORTH ST
129	0.07		PROSPECT ST
130	0.06		ROBERTS ST
131	0.43		S WATER ST
132	0.34		SCHOOL ST
133	0.06		SCOVELL LN
134	0.13		SHORT ST
135	0.06		SPRING ST
136	0.27		SUNSET DR
137	0.05		TH 137
138	0.42		THOMAS CIR
139	0.15		UNION ST
140	0.11		VICTORY ST
141	0.06		WALKER AV
142	0.29		WEST ST
143	0.07		WHITE ST
144	0.07		CROSBY CT
TOTAL	7.95	0.03	

TOWN HWY. No.	LENGTH IN MILES "NOT UP TO STANDARD"
8	(0.10)
TOTAL	0.10

* The sections of the town highways listed above are legally Class 3, but have been deemed "Not Up To Standard" and are functionally Class 4 Town Highways

MILEAGE SUMMARY

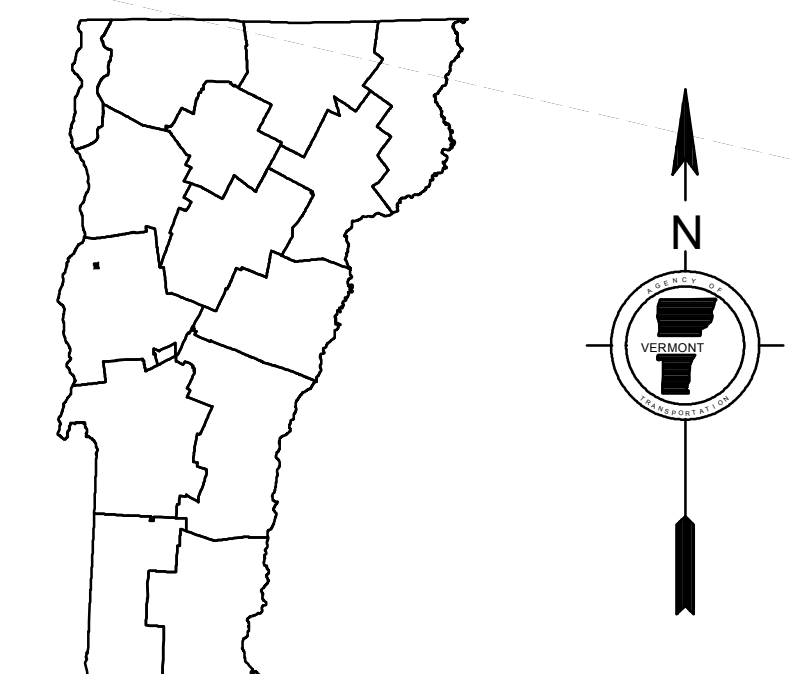

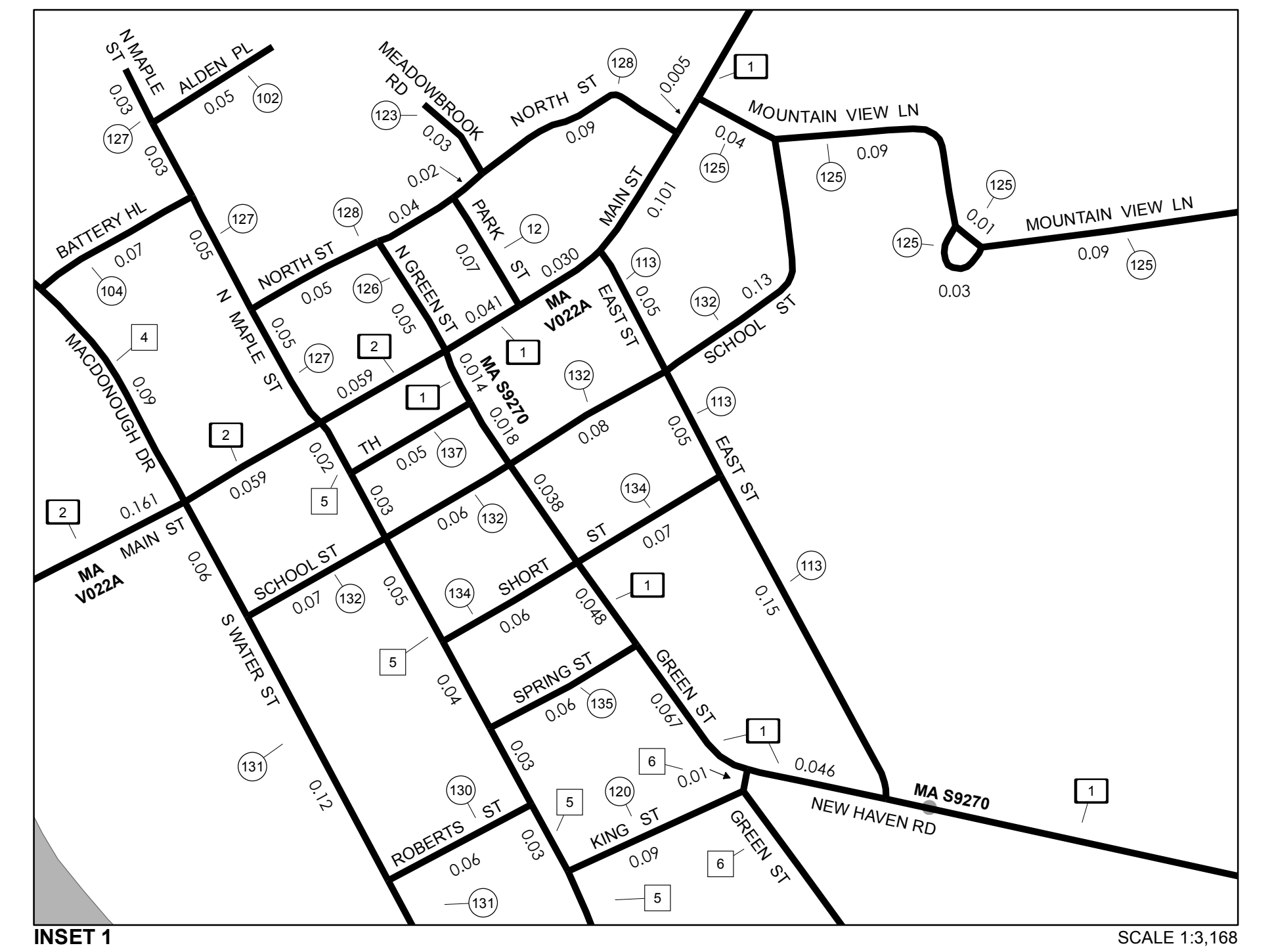
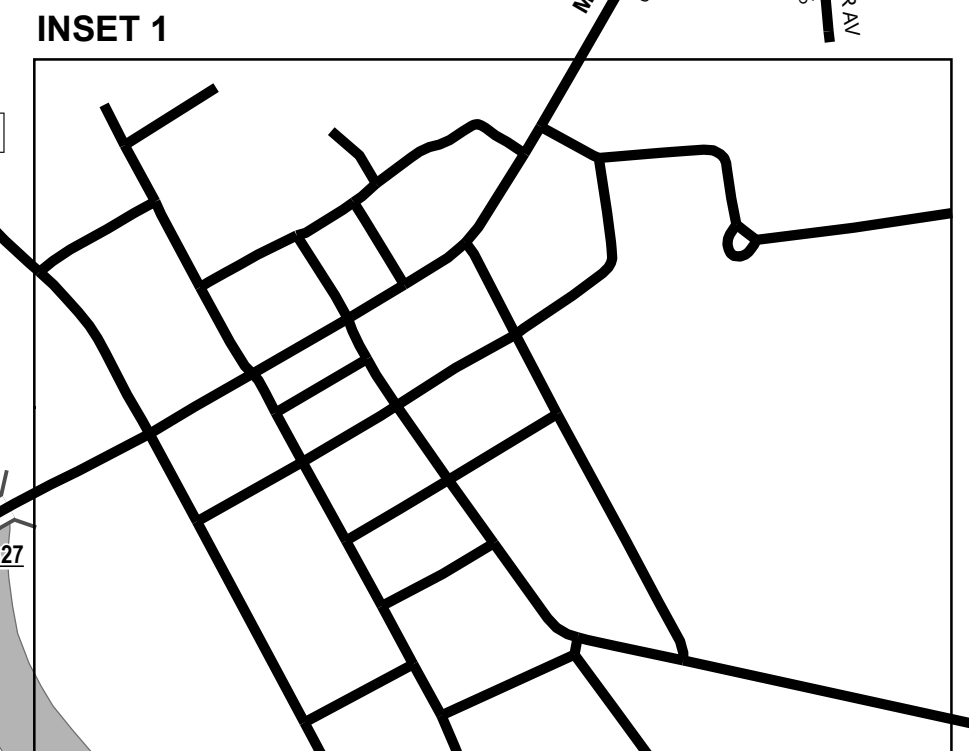
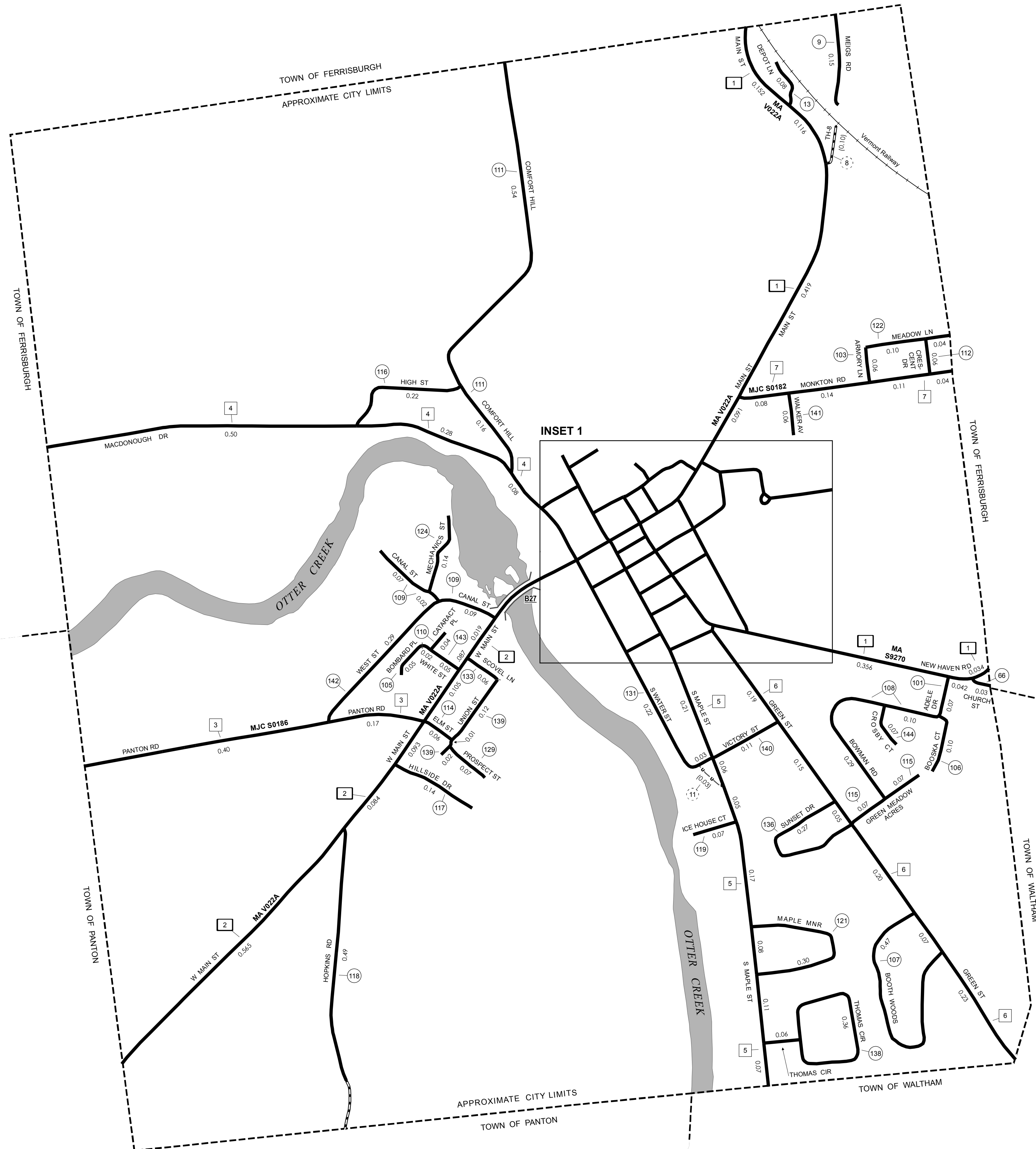
CLASS	LENGTH IN MILES	TOTAL CLASS
CLASS 1		
TH-1	1.618	
TH-2	1.232	
TOTAL CLASS 1	2.850	
CLASS 2		
TH-3	0.570	
TH-4	0.950	
TH-5	0.950	
TH-6	0.900	
TH-7	0.370	
TOTAL CLASS 2	3.740	
CLASS 3		
TOTAL CLASS 3	7.95	
TOTAL TOWN	14.540	
TOTAL STATE	0	

TOTAL, TRAVELED HIGHWAYS, FEB. 10, 2015: 14.540
(Excludes Class 4, Legal Trail, and Unidentified Corridor Mileage)

DISCLAIMER:
The untraveled highways (laid-out town highways), discontinued highways, and legal trails hereon are those of which the Agency of Transportation has record; others may exist.

Highway and bridge data by the Agency of Transportation. Town short structures are drawn from the Vermont Online Bridge & Culvert Inventory Tool (VOBCIT) database. All other data from the Vermont Center for Geographic Information. Only named streams are shown.

Vermont State Plane Coordinate System
North American Datum of 1983
SPCS_Zone_Identifier: 4400
Geodetic Reference System 80
2,000-meter grid, Easting - Northing



**VERMONT
GENERAL HIGHWAY MAP
City of Vergennes**

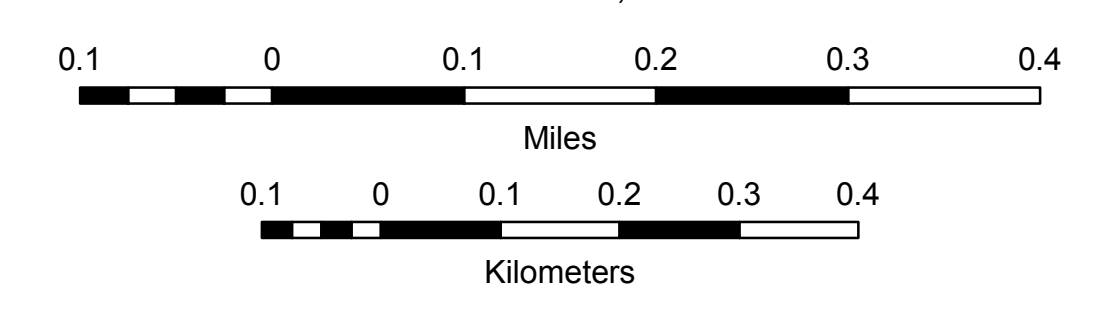
ADDISON COUNTY

Transportation District #5

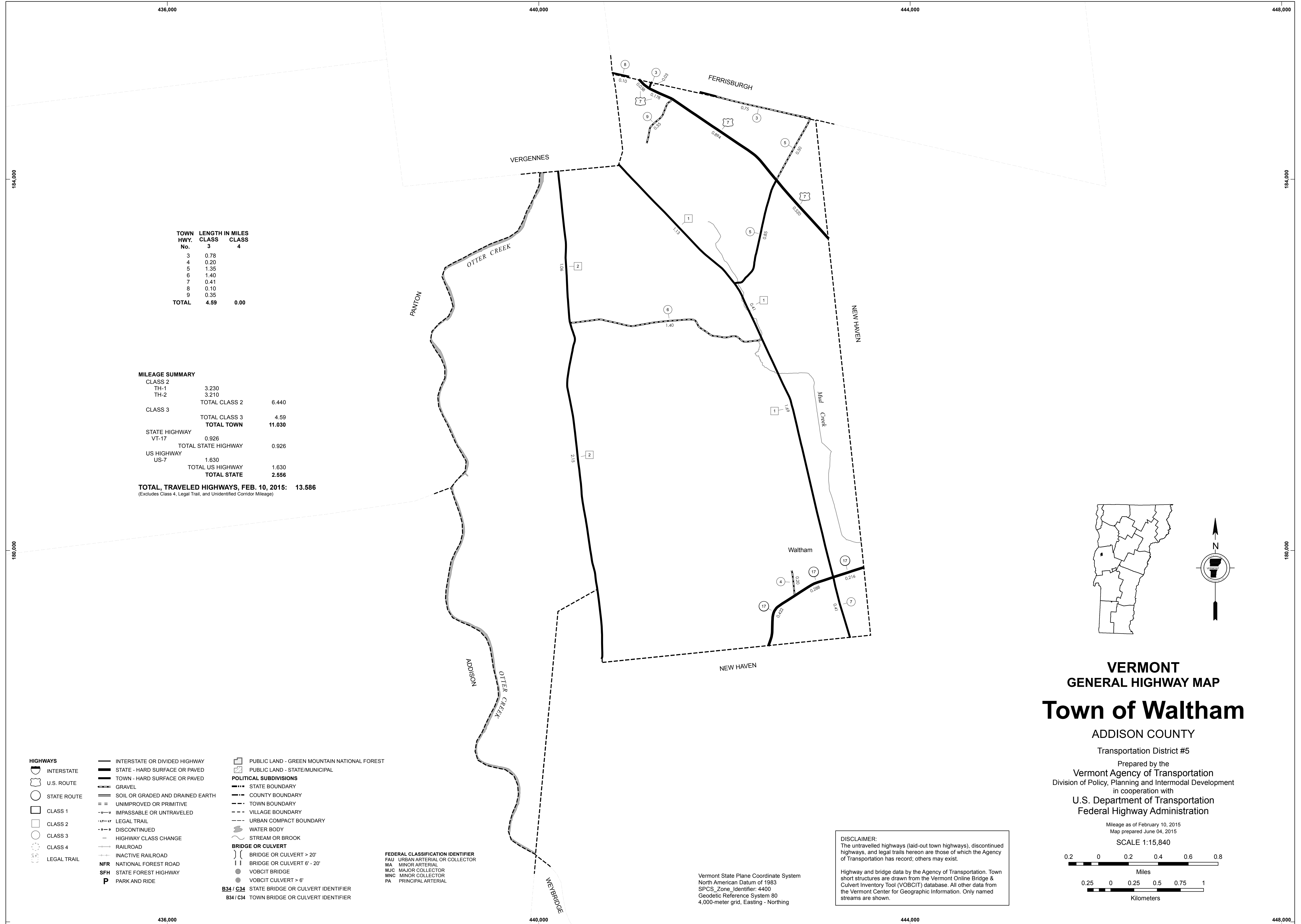
Prepared by the
Vermont Agency of Transportation
Division of Policy, Planning and Intermodal Development
in cooperation with
**U.S. Department of Transportation
Federal Highway Administration**

Mileage as of February 10, 2015
Map prepared June 17, 2015

SCALE 1:6,336



- HIGHWAYS**
- INTERSTATE
- U.S. ROUTE
- STATE ROUTE
- CLASS 1
- CLASS 2
- CLASS 3
- CLASS 4
- LEGAL TRAIL
- INTERSTATE OR DIVIDED HIGHWAY
- STATE - HARD SURFACE OR PAVED
- TOWN - HARD SURFACE OR PAVED
- GRAVEL
- SOIL OR GRADED AND DRAINED EARTH
- UNIMPROVED OR PRIMITIVE
- IMPASSABLE OR UNTRAVELED
- LEGAL TRAIL
- DISCONTINUED
- HIGHWAY CLASS CHANGE
- RAILROAD
- INACTIVE RAILROAD
- NFR NATIONAL FOREST ROAD
- SFH STATE FOREST HIGHWAY
- PARK AND RIDE
- PUBLIC LAND - GREEN MOUNTAIN NATIONAL FOREST
- PUBLIC LAND - STATE/MUNICIPAL
- POLITICAL SUBDIVISIONS**
- STATE BOUNDARY
- COUNTY BOUNDARY
- TOWN BOUNDARY
- VILLAGE BOUNDARY
- URBAN COMPACT BOUNDARY
- WATER BODY
- STREAM OR BROOK
- BRIDGE OR CULVERT**
- BRIDGE OR CULVERT > 20'
- BRIDGE OR CULVERT 6' - 20'
- VOBCIT BRIDGE
- VOBCIT CULVERT > 6'
- B34 / C34 STATE BRIDGE OR CULVERT IDENTIFIER
- B34 / C34 TOWN BRIDGE OR CULVERT IDENTIFIER
- FEDERAL CLASSIFICATION IDENTIFIER
- FAU URBAN ARTERIAL OR COLLECTOR
- MA MINOR ARTERIAL
- MJC MAJOR COLLECTOR
- MNC MINOR COLLECTOR
- PA PRINCIPAL ARTERIAL

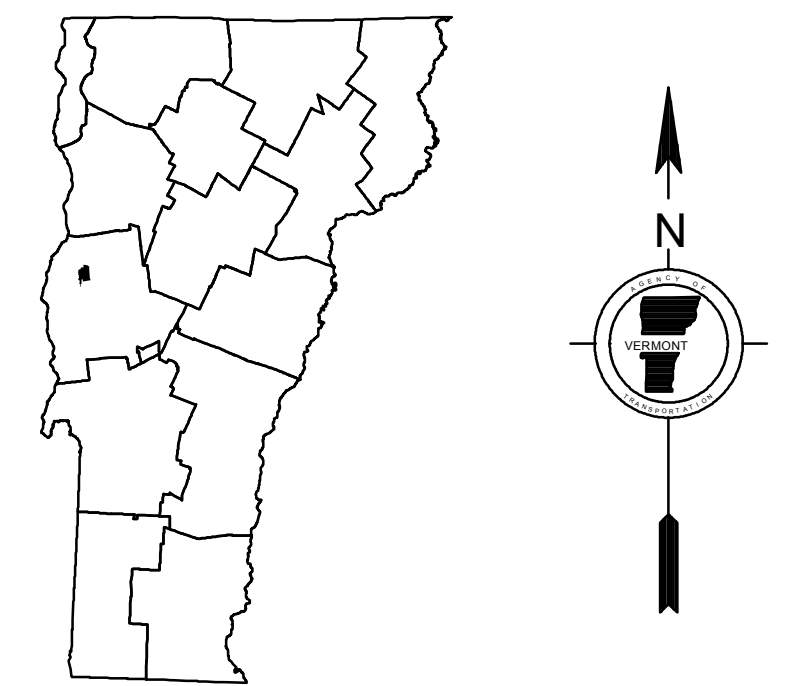


TOWN HWY. No.	CLASS 3	LENGTH IN MILES	CLASS 4
3	0.78		
4	0.20		
5	1.35		
6	1.40		
7	0.41		
8	0.10		
9	0.35		
TOTAL	4.59		0.00

MILEAGE SUMMARY

CLASS 2		
TH-1	3.230	
TH-2	3.210	
TOTAL CLASS 2	6.440	
CLASS 3		
TOTAL CLASS 3	4.59	
TOTAL TOWN	11.030	
STATE HIGHWAY		
VT-17	0.926	
TOTAL STATE HIGHWAY	0.926	
US HIGHWAY		
US-7	1.630	
TOTAL US HIGHWAY	1.630	
TOTAL STATE	2.556	

TOTAL, TRAVELED HIGHWAYS, FEB. 10, 2015: 13.586
 (Excludes Class 4, Legal Trail, and Unidentified Corridor Mileage)



**VERMONT
 GENERAL HIGHWAY MAP
 Town of Waltham**

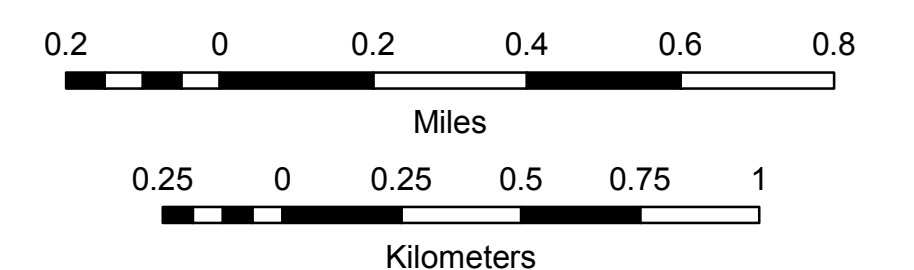
ADDISON COUNTY

Transportation District #5

Prepared by the
Vermont Agency of Transportation
 Division of Policy, Planning and Intermodal Development
 in cooperation with
**U.S. Department of Transportation
 Federal Highway Administration**

Mileage as of February 10, 2015
 Map prepared June 04, 2015

SCALE 1:15,840



DISCLAIMER:
 The untraveled highways (laid-out town highways), discontinued highways, and legal trails hereon are those of which the Agency of Transportation has record; others may exist.

Highway and bridge data by the Agency of Transportation. Town short structures are drawn from the Vermont Online Bridge & Culvert Inventory Tool (VOBCIT) database. All other data from the Vermont Center for Geographic Information. Only named streams are shown.

Vermont State Plane Coordinate System
 North American Datum of 1983
 SPCS_Zone_Identifier: 4400
 Geodetic Reference System 80
 4,000-meter grid, Easting - Northing

- POLITICAL SUBDIVISIONS**
- STATE BOUNDARY
 - COUNTY BOUNDARY
 - TOWN BOUNDARY
 - VILLAGE BOUNDARY
 - URBAN COMPACT BOUNDARY
 - WATER BODY
 - STREAM OR BROOK
- BRIDGE OR CULVERT**
- BRIDGE OR CULVERT > 20'
 - BRIDGE OR CULVERT 6' - 20'
 - VOBCIT BRIDGE
 - VOBCIT CULVERT > 6'
 - B34 / C34 STATE BRIDGE OR CULVERT IDENTIFIER
 - B34 / C34 TOWN BRIDGE OR CULVERT IDENTIFIER
- FEDERAL CLASSIFICATION IDENTIFIER**
- FAU URBAN ARTERIAL OR COLLECTOR
 - MA MINOR ARTERIAL
 - MJC MAJOR COLLECTOR
 - MNC MINOR COLLECTOR
 - PA PRINCIPAL ARTERIAL

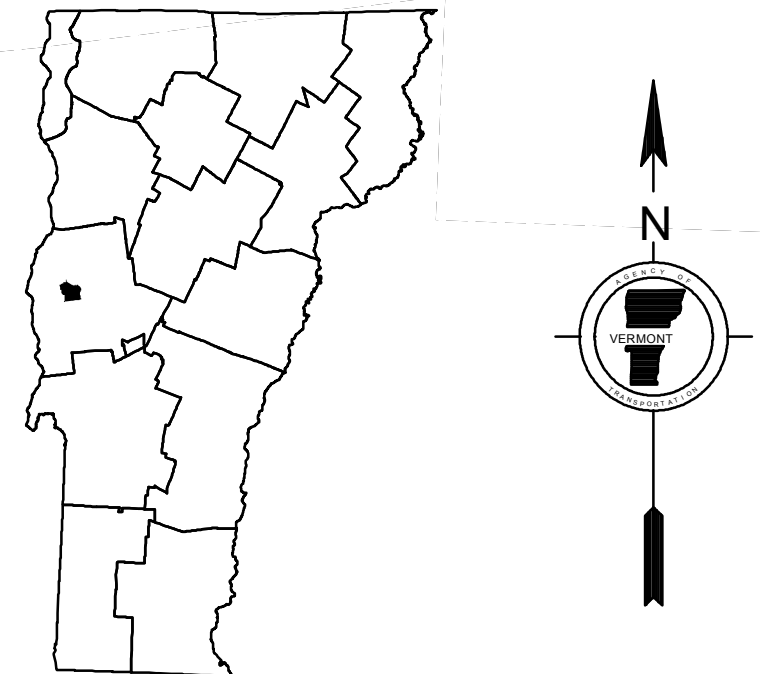
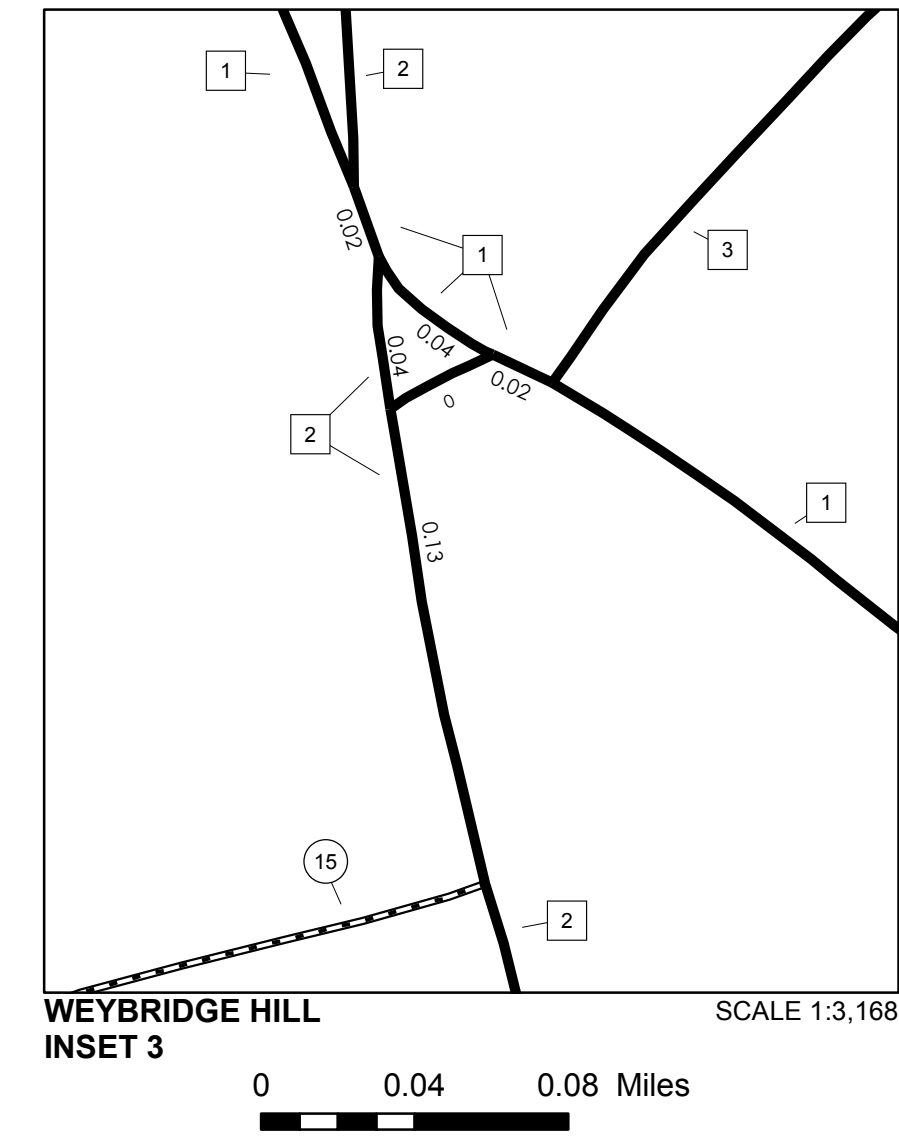
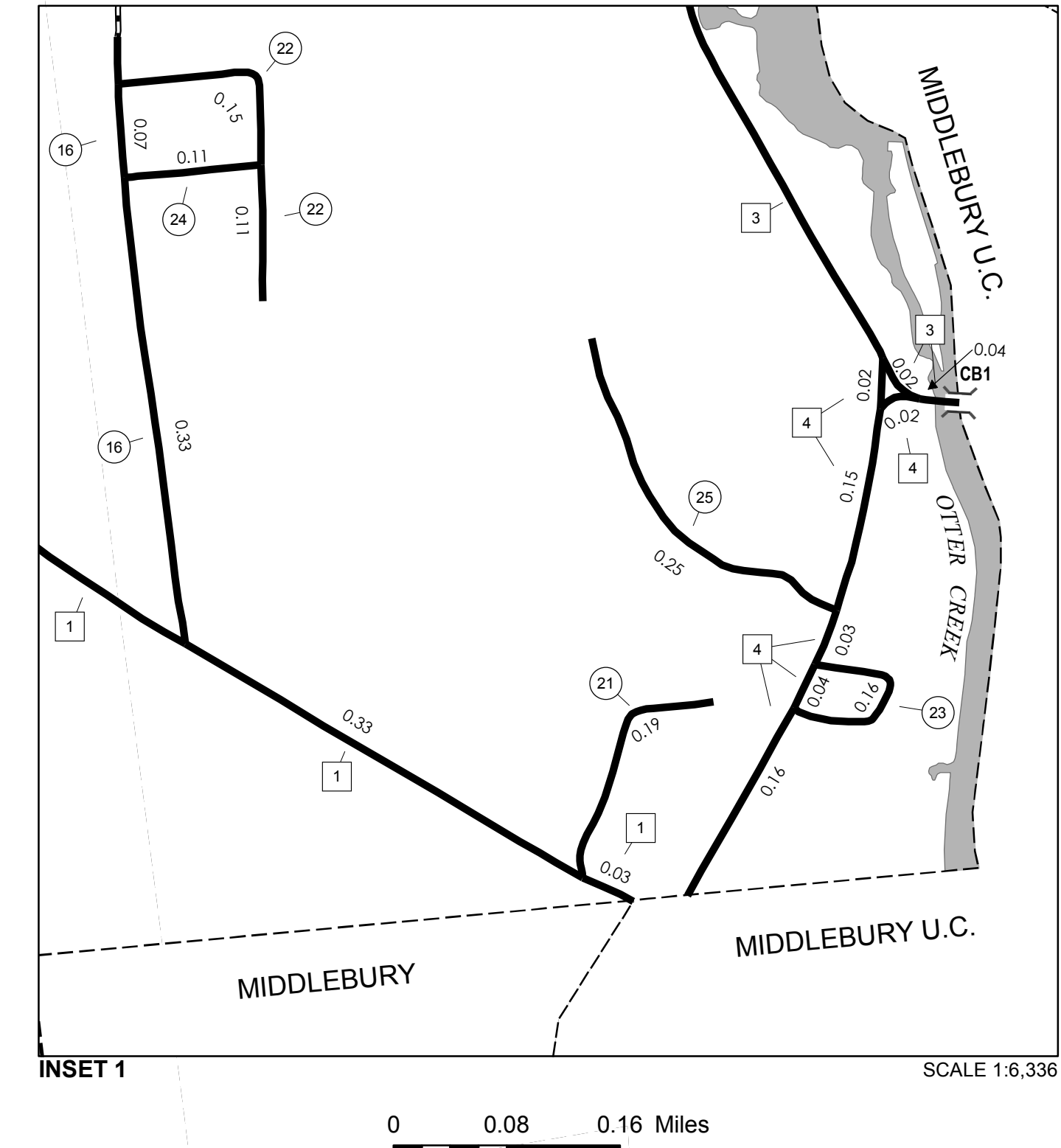
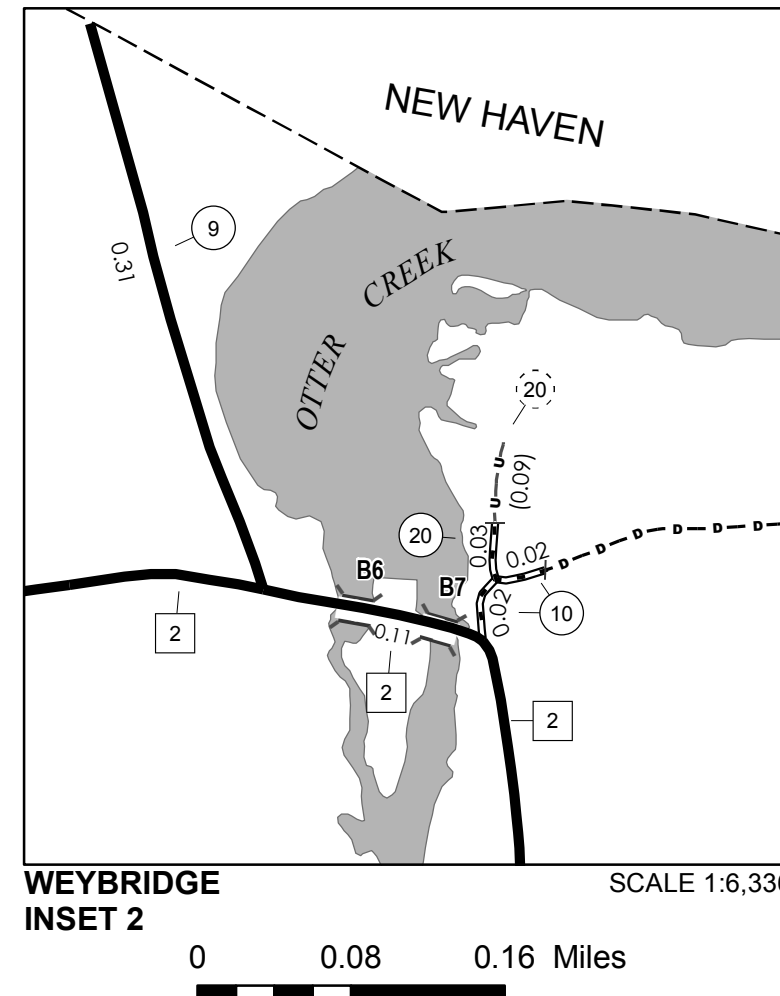
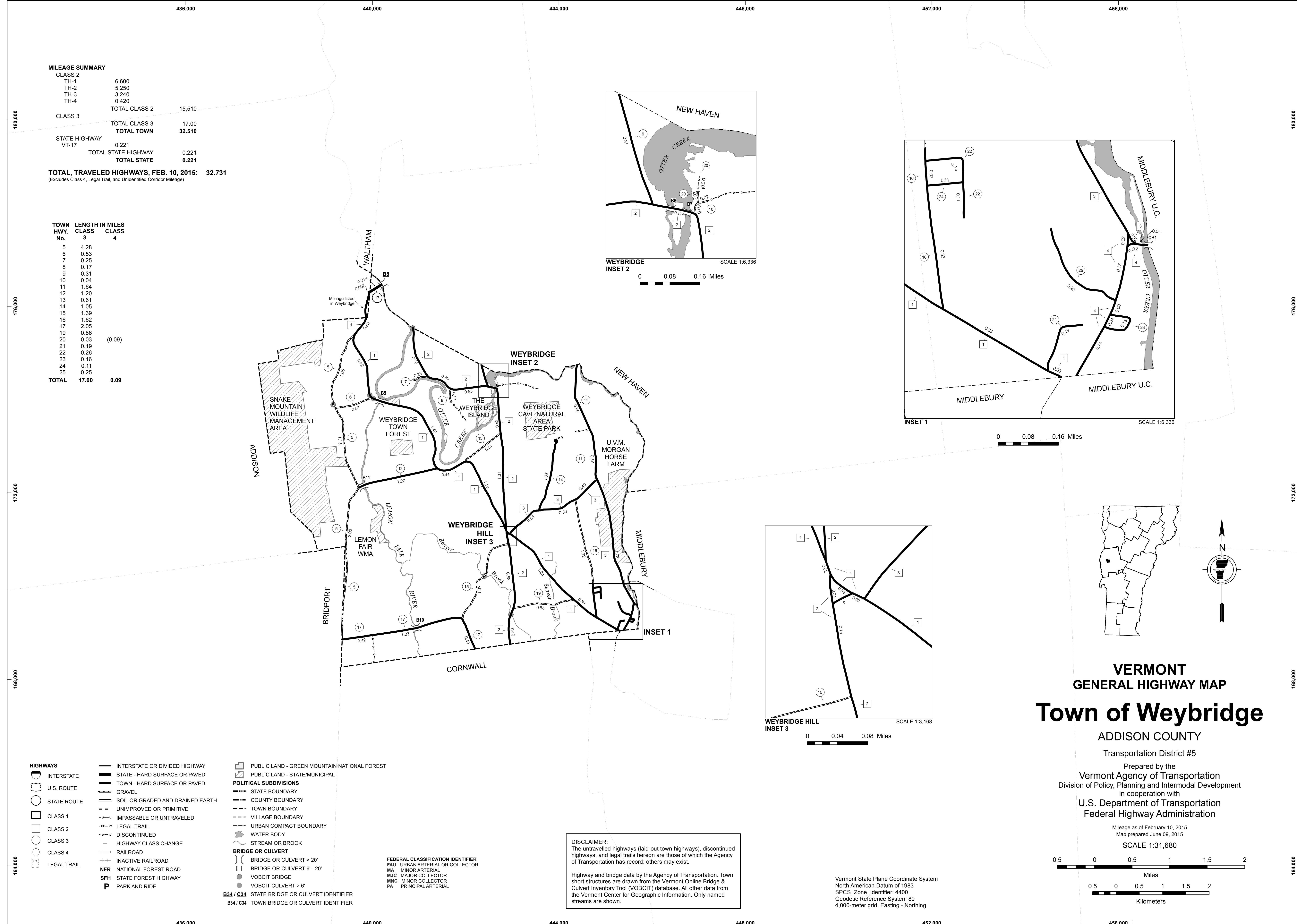
- HIGHWAYS**
- INTERSTATE
 - U.S. ROUTE
 - STATE ROUTE
 - CLASS 1
 - CLASS 2
 - CLASS 3
 - CLASS 4
 - LEGAL TRAIL
 - INTERSTATE OR DIVIDED HIGHWAY
 - STATE - HARD SURFACE OR PAVED
 - TOWN - HARD SURFACE OR PAVED
 - GRAVEL
 - SOIL OR GRADED AND DRAINED EARTH
 - UNIMPROVED OR PRIMITIVE
 - IMPASSABLE OR UNTRAVELED
 - LEGAL TRAIL
 - DISCONTINUED
 - HIGHWAY CLASS CHANGE
 - RAILROAD
 - INACTIVE RAILROAD
 - NFR NATIONAL FOREST ROAD
 - SFH STATE FOREST HIGHWAY
 - PARK AND RIDE
 - PUBLIC LAND - GREEN MOUNTAIN NATIONAL FOREST
 - PUBLIC LAND - STATE/MUNICIPAL

MILEAGE SUMMARY

CLASS 2			
TH-1	6.600		
TH-2	5.250		
TH-3	3.240		
TH-4	0.420		
	TOTAL CLASS 2	15.510	
CLASS 3			
	TOTAL CLASS 3	17.00	
	TOTAL TOWN	32.510	
STATE HIGHWAY			
VT-17	0.221		
	TOTAL STATE HIGHWAY	0.221	
	TOTAL STATE	0.221	

TOTAL, TRAVELED HIGHWAYS, FEB. 10, 2015: 32.731
(Excludes Class 4, Legal Trail, and Unidentified Corridor Mileage)

TOWN HWY. No.	CLASS 3	CLASS 4	LENGTH IN MILES
5			4.28
6			0.53
7			0.25
8			0.17
9			0.31
10			0.04
11			1.64
12			1.20
13			0.61
14			1.05
15			1.39
16			1.62
17			2.05
19			0.86
20		(0.09)	0.03
21			0.19
22			0.26
23			0.16
24			0.11
25			0.25
TOTAL	17.00	0.09	



VERMONT
GENERAL HIGHWAY MAP
Town of Weybridge

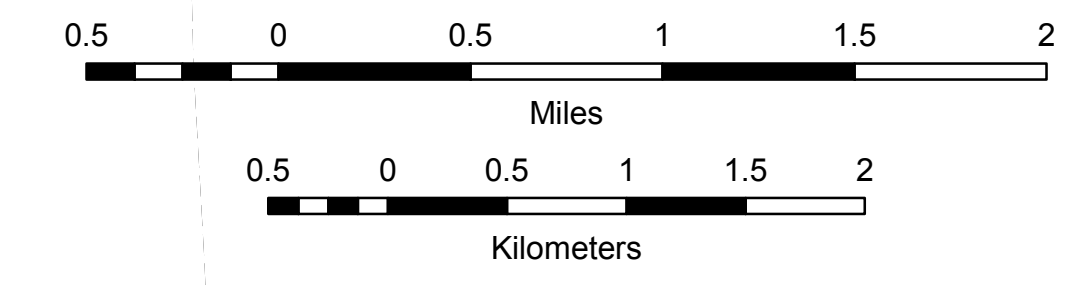
ADDISON COUNTY

Transportation District #5

Prepared by the
Vermont Agency of Transportation
Division of Policy, Planning and Intermodal Development
in cooperation with
U.S. Department of Transportation
Federal Highway Administration

Mileage as of February 10, 2015
Map prepared June 09, 2015

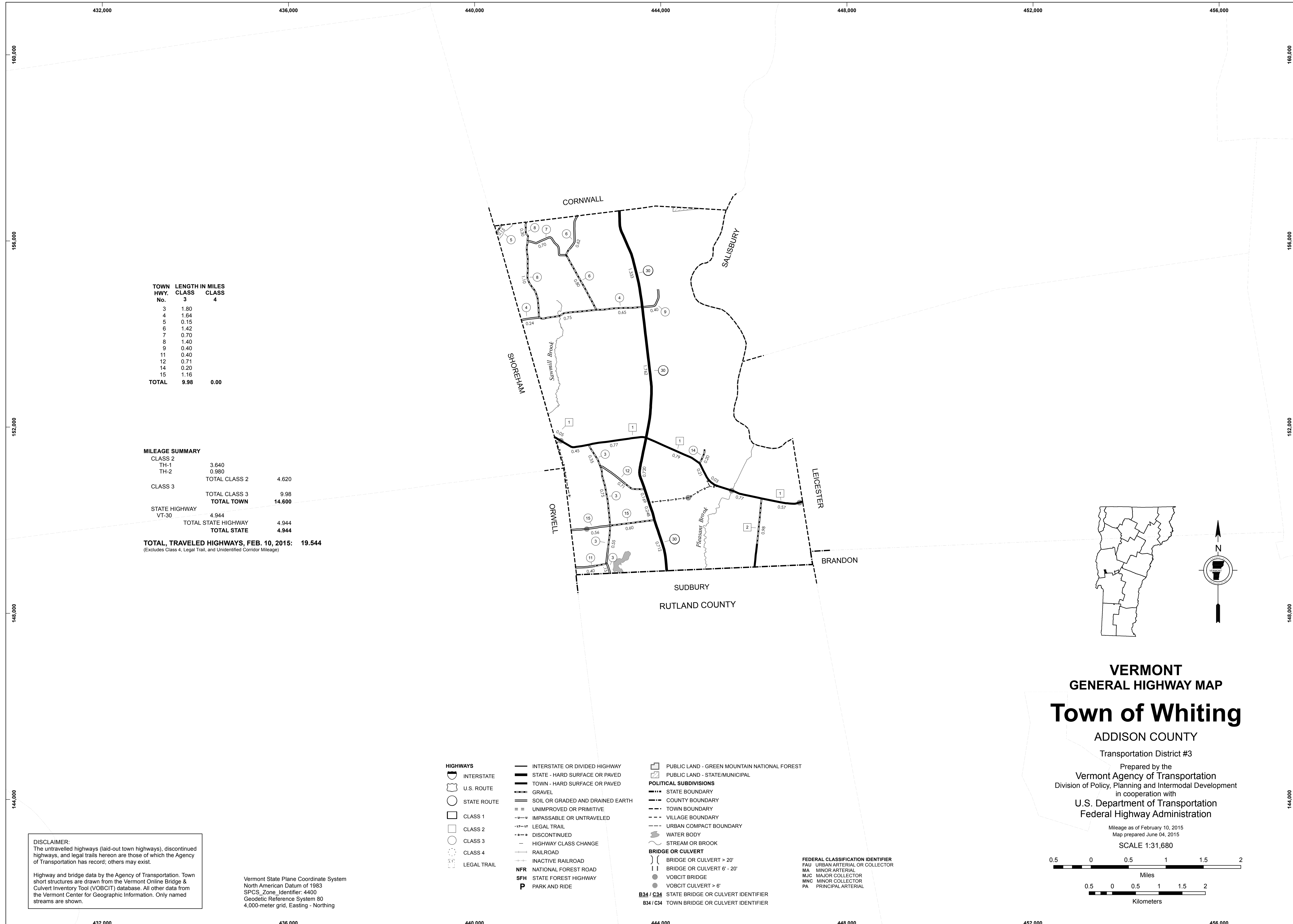
SCALE 1:31,680



DISCLAIMER:
The untraveled highways (laid-out town highways), discontinued highways, and legal trails hereon are those of which the Agency of Transportation has record; others may exist.

Highway and bridge data by the Agency of Transportation. Town short structures are drawn from the Vermont Online Bridge & Culvert Inventory Tool (VOBCIT) database. All other data from the Vermont Center for Geographic Information. Only named streams are shown.

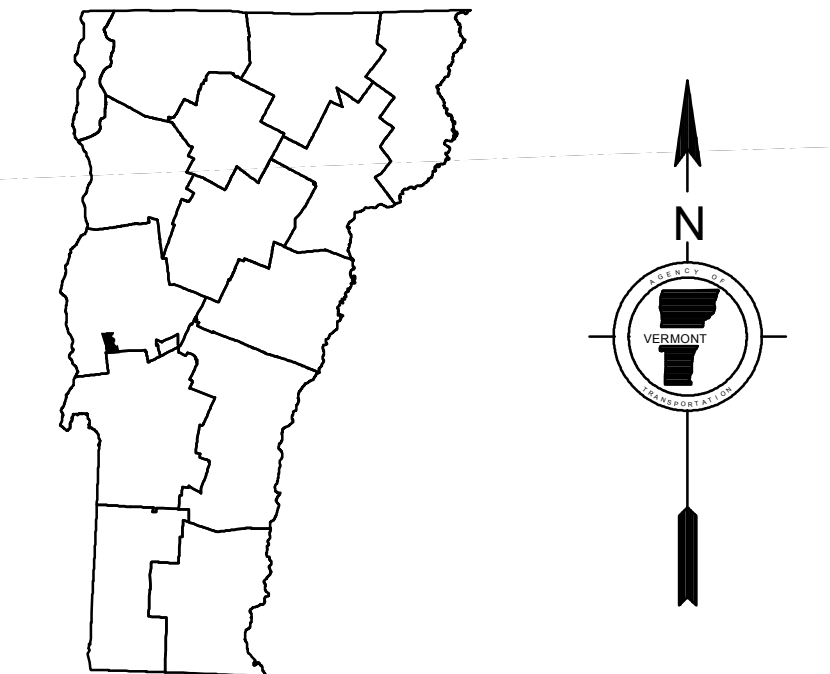
Vermont State Plane Coordinate System
North American Datum of 1983
SPCS_Zone_Identifier: 4400
Geodetic Reference System 80
4,000-meter grid, Easting - Northing



TOWN HWY. No.	LENGTH IN MILES CLASS 3	CLASS 4
3	1.80	
4	1.64	
5	0.15	
6	1.42	
7	0.70	
8	1.40	
9	0.40	
11	0.40	
12	0.71	
14	0.20	
15	1.16	
TOTAL	9.98	0.00

MILEAGE SUMMARY		
CLASS 2		
TH-1	3.640	
TH-2	0.980	
TOTAL CLASS 2	4.620	
CLASS 3		
TOTAL CLASS 3	9.98	
TOTAL TOWN	14.600	
STATE HIGHWAY		
VT-30	4.944	
TOTAL STATE HIGHWAY	4.944	
TOTAL STATE	4.944	

TOTAL, TRAVELED HIGHWAYS, FEB. 10, 2015: 19.544
 (Excludes Class 4, Legal Trail, and Unidentified Corridor Mileage)



VERMONT GENERAL HIGHWAY MAP Town of Whiting

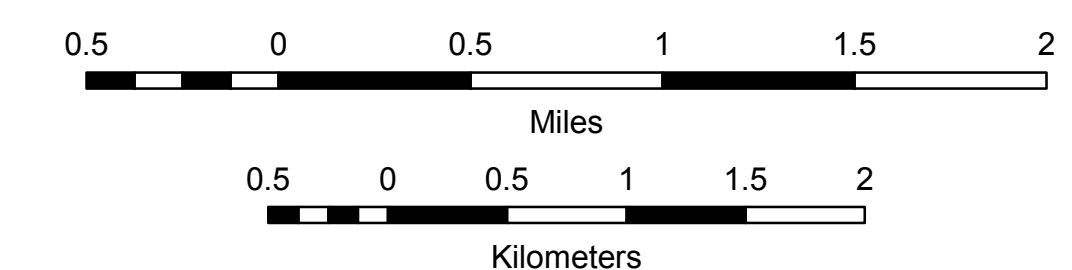
ADDISON COUNTY

Transportation District #3

Prepared by the
Vermont Agency of Transportation
 Division of Policy, Planning and Intermodal Development
 in cooperation with
U.S. Department of Transportation
 Federal Highway Administration

Mileage as of February 10, 2015
 Map prepared June 04, 2015

SCALE 1:31,680



- | | | | |
|---|--|---|---|
| HIGHWAYS
INTERSTATE
U.S. ROUTE
STATE ROUTE
CLASS 1
CLASS 2
CLASS 3
CLASS 4
LEGAL TRAIL | INTERSTATE OR DIVIDED HIGHWAY
STATE - HARD SURFACE OR PAVED
TOWN - HARD SURFACE OR PAVED
GRAVEL
SOIL OR GRADED AND DRAINED EARTH
UNIMPROVED OR PRIMITIVE
IMPASSABLE OR UNTRAVELED
LEGAL TRAIL
DISCONTINUED
HIGHWAY CLASS CHANGE
RAILROAD
INACTIVE RAILROAD
NATIONAL FOREST ROAD
STATE FOREST HIGHWAY
PARK AND RIDE | PUBLIC LAND - GREEN MOUNTAIN NATIONAL FOREST
PUBLIC LAND - STATE/MUNICIPAL
POLITICAL SUBDIVISIONS
STATE BOUNDARY
COUNTY BOUNDARY
TOWN BOUNDARY
VILLAGE BOUNDARY
URBAN COMPACT BOUNDARY
WATER BODY
STREAM OR BROOK
BRIDGE OR CULVERT
BRIDGE OR CULVERT > 20'
BRIDGE OR CULVERT 6' - 20'
VOBCIT BRIDGE
VOBCIT CULVERT > 6'
B34 / C34 STATE BRIDGE OR CULVERT IDENTIFIER
B34 / C34 TOWN BRIDGE OR CULVERT IDENTIFIER | FEDERAL CLASSIFICATION IDENTIFIER
FAU URBAN ARTERIAL OR COLLECTOR
MA MINOR ARTERIAL
MJC MAJOR COLLECTOR
MNC MINOR COLLECTOR
PA PRINCIPAL ARTERIAL |
|---|--|---|---|

DISCLAIMER:
 The untraveled highways (laid-out town highways), discontinued highways, and legal trails hereon are those of which the Agency of Transportation has record; others may exist.

Highway and bridge data by the Agency of Transportation. Town short structures are drawn from the Vermont Online Bridge & Culvert Inventory Tool (VOBCIT) database. All other data from the Vermont Center for Geographic Information. Only named streams are shown.

Vermont State Plane Coordinate System
 North American Datum of 1983
 SPCS_Zone_Identifier: 4400
 Geodetic Reference System 80
 4,000-meter grid, Easting - Northing