

MILEAGE SUMMARY

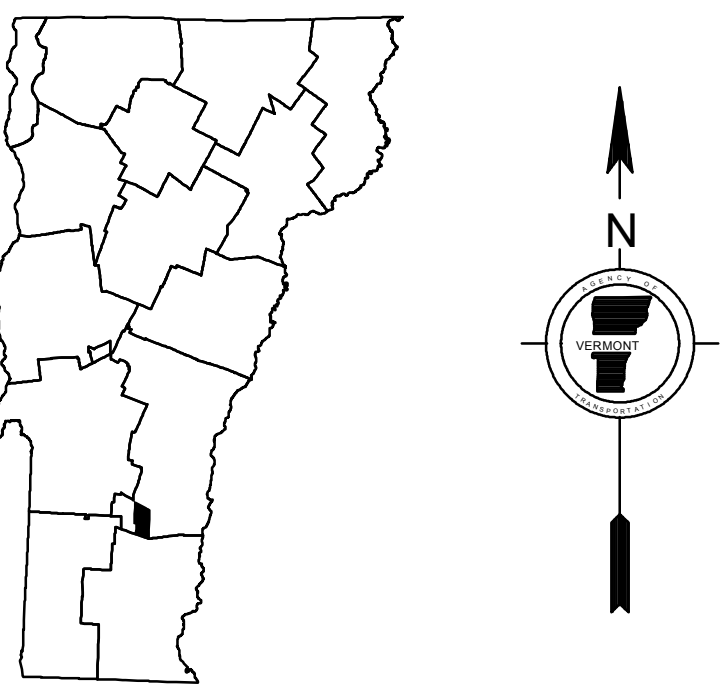
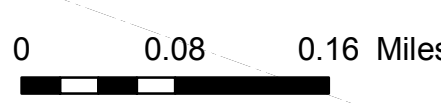
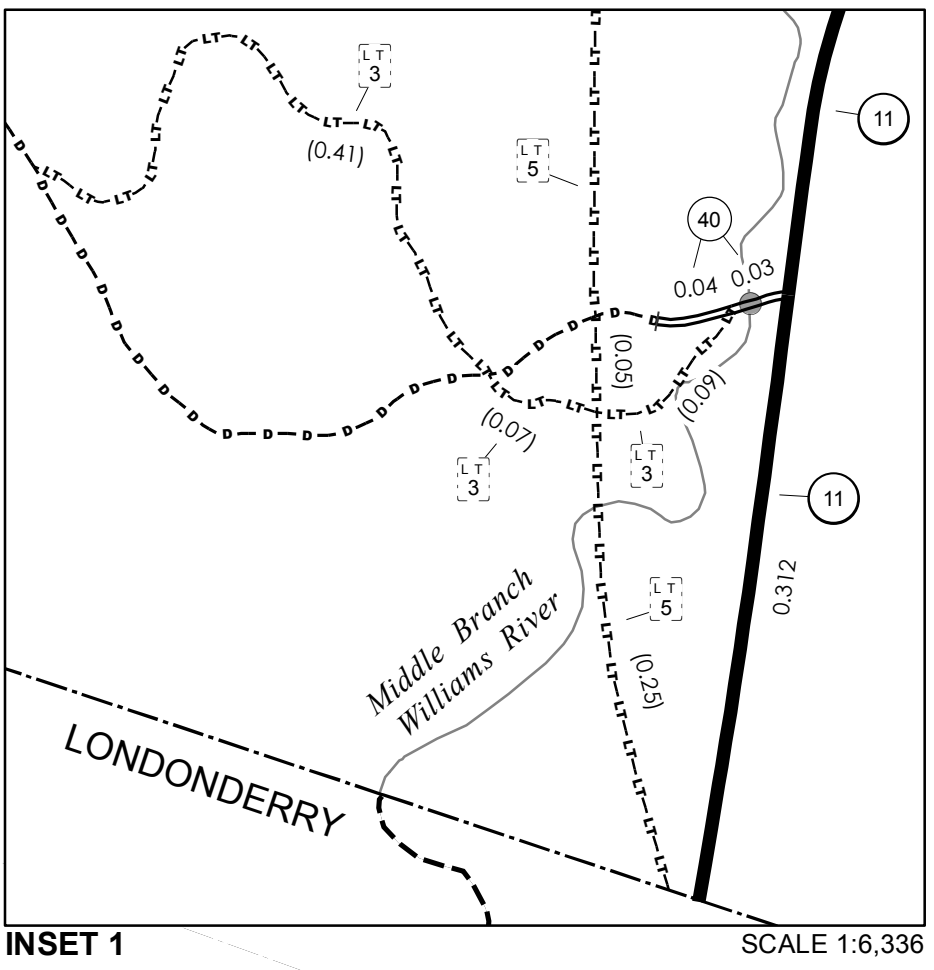
CLASS 2			
TH-1	4.830		
TH-2	5.100		
		TOTAL CLASS 2	9.930
CLASS 3		TOTAL CLASS 3	30.64
		TOTAL TOWN	40.570
STATE HIGHWAY			
VT-11	3.678		
VT-100	0.208		
		TOTAL STATE HIGHWAY	3.886
		TOTAL STATE	3.886

TOTAL, TRAVELED HIGHWAYS, FEB. 10, 2014: 44.456
(Excludes Class 4, Legal Trail, and Unidentified Corridor Mileage)

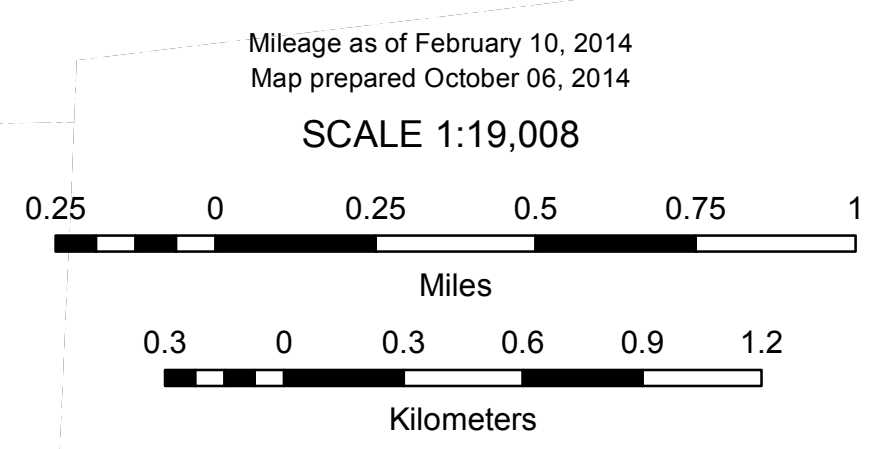
TOWN HWY. No.	LENGTH IN MILES CLASS 3	TOWN HWY. No.	LENGTH IN MILES CLASS 4
4	1.00	34	1.90
5	0.45	35	0.60
6	0.24	36	2.28
7	0.65	37	1.18 (0.80)
8	0.40	38	0.07
9	1.07 (0.15)	39	0.68
10	0.43 (0.40)	40	0.07
11		41	0.08
12	3.30	43	0.69 (0.08)
13	0.86	44	0.69 (0.35)
14	0.48	45	0.12
15	0.50 (0.21)	46	
16	0.15	47	0.50
17	0.57	48	0.26
18	1.40 (1.26)	49	2.02
19	0.35	50	0.26
20	0.25 (0.09)	51	0.23
22	0.25	52	0.07
23	0.60	54	0.42
25	2.27	55	0.09
26	0.14	56	0.22
27	0.47 (0.08)	57	0.17
28	1.40	58	0.10
29	0.14	59	0.17
30	0.10	60	0.09
31	2.12 (0.05)	82	
32	0.08	83	0.48 (0.19)
33	0.35		
TOTAL	30.64	4.46	

TOWN HWY. No.	LENGTH IN MILES "NOT UP TO STANDARD"	LEGAL TRAIL No.	LENGTH IN MILES LEGAL TRAIL
9	(0.04)	1	(0.95)
19	(0.05)	2	(0.57)
32	(0.07)	3	(0.57)
TOTAL	0.16	4	(2.38)
		5	(0.99)
		6	(0.69)
		7	(0.14)
		8	(0.29)
		9	(0.25)
		10	(1.80)
		11	(0.13)
		12	(0.60)
		13	(0.43)
		14	(0.89)
		15	(0.76)
		16	(0.14)
		17	(0.50)
		18	(0.60)
		19	(0.27)
		20	(1.05)
		21	(0.20)
		22	(0.71)
		23	(0.69)
		24	(0.55)
		25	(0.54)
		26	(0.90)
		27	(1.27)
TOTAL		18.86	

* The sections of the town highways listed above are legally Class 3, but have been deemed "Not Up To Standard" and are functionally Class 4 Town Highways



VERMONT
GENERAL HIGHWAY MAP
Town of Andover
 WINDSOR COUNTY
 Transportation District #2
 Prepared by the
 Vermont Agency of Transportation
 Division of Policy, Planning and Intermodal Development
 in cooperation with
 U.S. Department of Transportation
 Federal Highway Administration



DISCLAIMER:
 The untraveled highways (laid-out town highways), discontinued highways, and legal trails herein are those of which the Agency of Transportation has record; others may exist.

Highway and bridge data by the Agency of Transportation. Town short structures are drawn from the Vermont Online Bridge & Culvert Inventory Tool (VOBCIT) database. All other data from the Vermont Center for Geographic Information. Only named streams are shown.

Vermont State Plane Coordinate System
 North American Datum of 1983
 SPCS Zone Identifier: 4400
 Geodetic Reference System 80
 4,000-meter grid, Easting - Northing

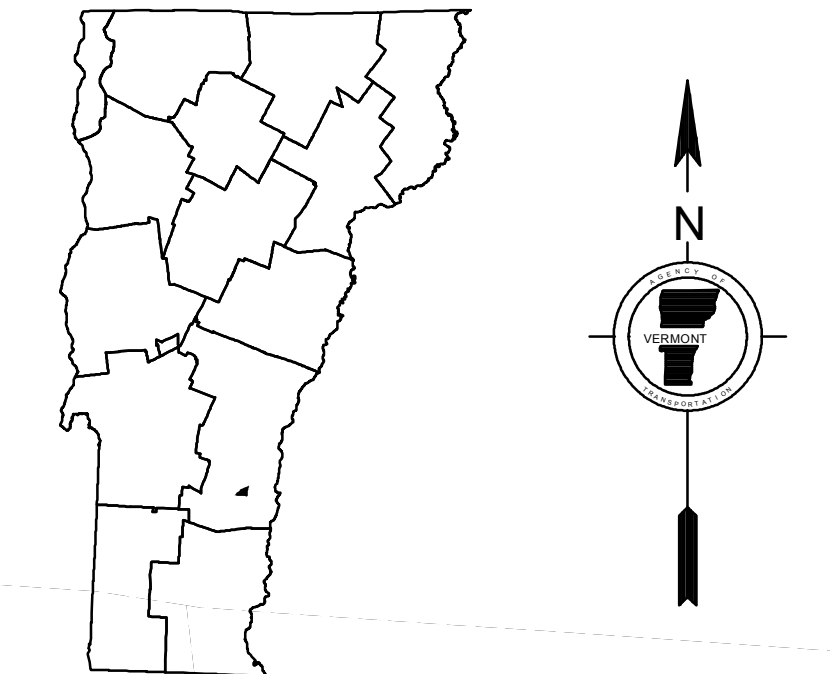
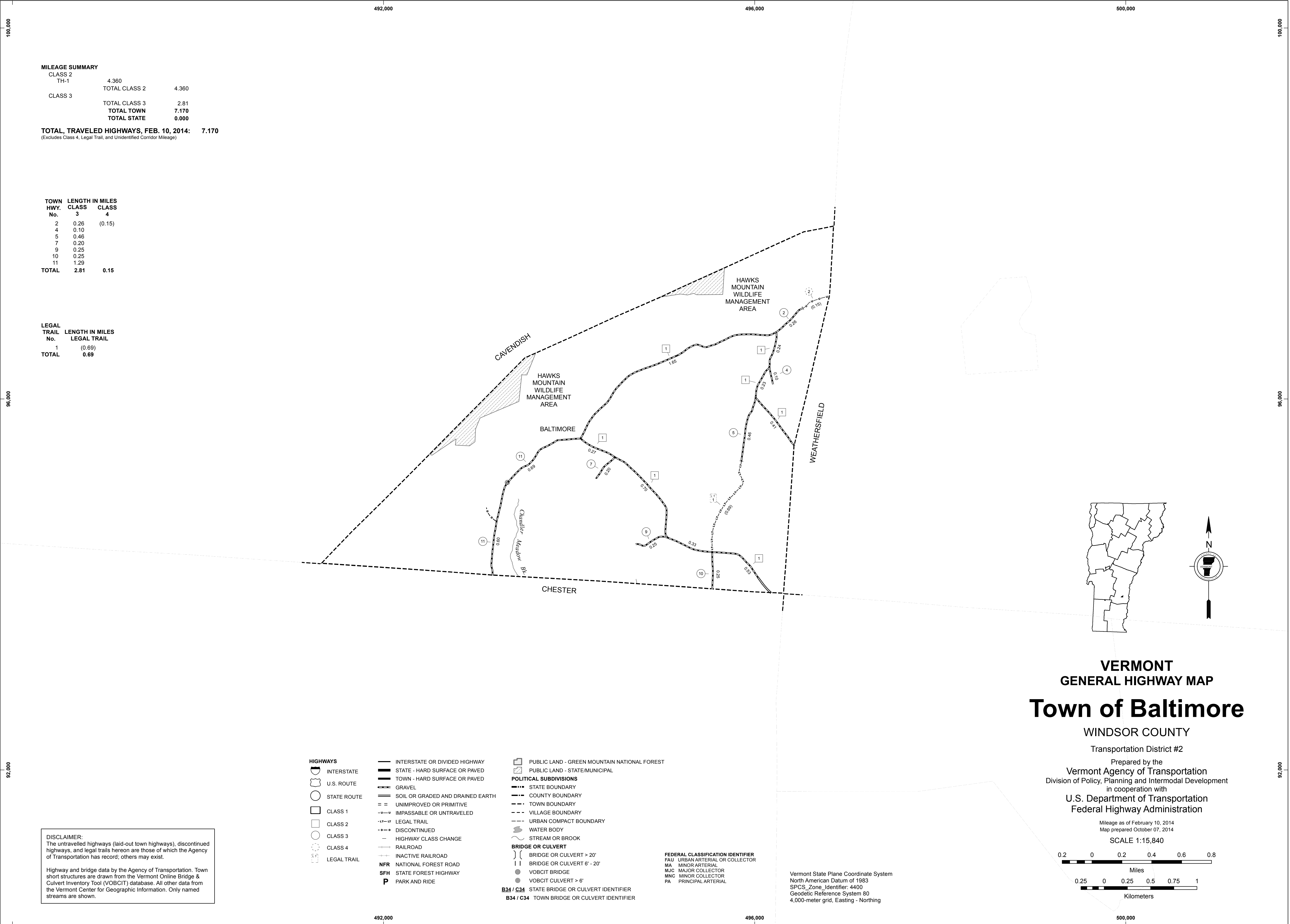
MILEAGE SUMMARY

CLASS 2		
TH-1	4.360	
	TOTAL CLASS 2	4.360
CLASS 3		
	TOTAL CLASS 3	2.81
	TOTAL TOWN	7.170
	TOTAL STATE	0.000

TOTAL, TRAVELED HIGHWAYS, FEB. 10, 2014: 7.170
 (Excludes Class 4, Legal Trail, and Unidentified Corridor Mileage)

TOWN HWY. No.	LENGTH IN MILES	
	CLASS 3	CLASS 4
2	0.26	(0.15)
4	0.10	
5	0.46	
7	0.20	
9	0.25	
10	0.25	
11	1.29	
TOTAL	2.81	0.15

LEGAL TRAIL No.	LENGTH IN MILES	
	LEGAL TRAIL	
1	(0.69)	
TOTAL	0.69	



VERMONT
GENERAL HIGHWAY MAP
Town of Baltimore

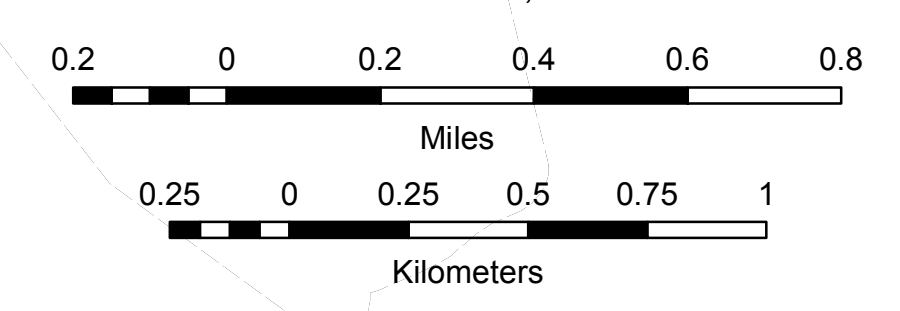
WINDSOR COUNTY

Transportation District #2

Prepared by the
 Vermont Agency of Transportation
 Division of Policy, Planning and Intermodal Development
 in cooperation with
 U.S. Department of Transportation
 Federal Highway Administration

Mileage as of February 10, 2014
 Map prepared October 07, 2014

SCALE 1:15,840

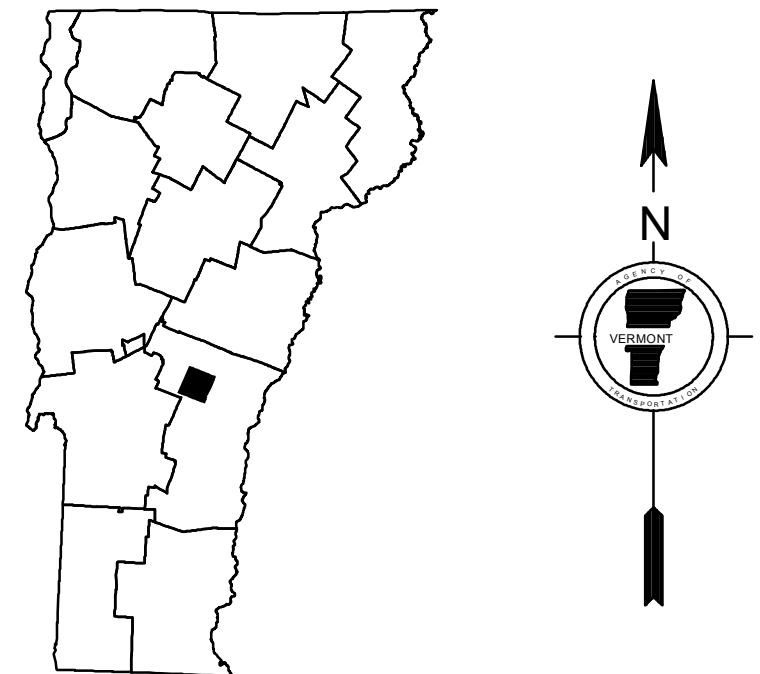
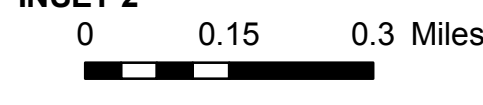
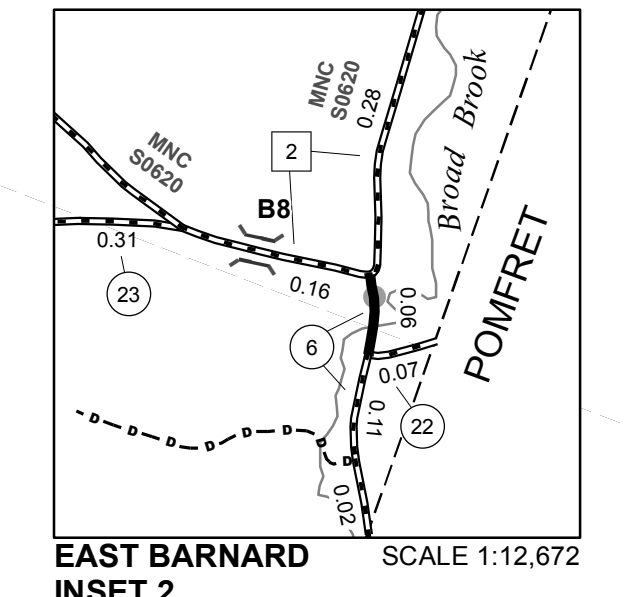

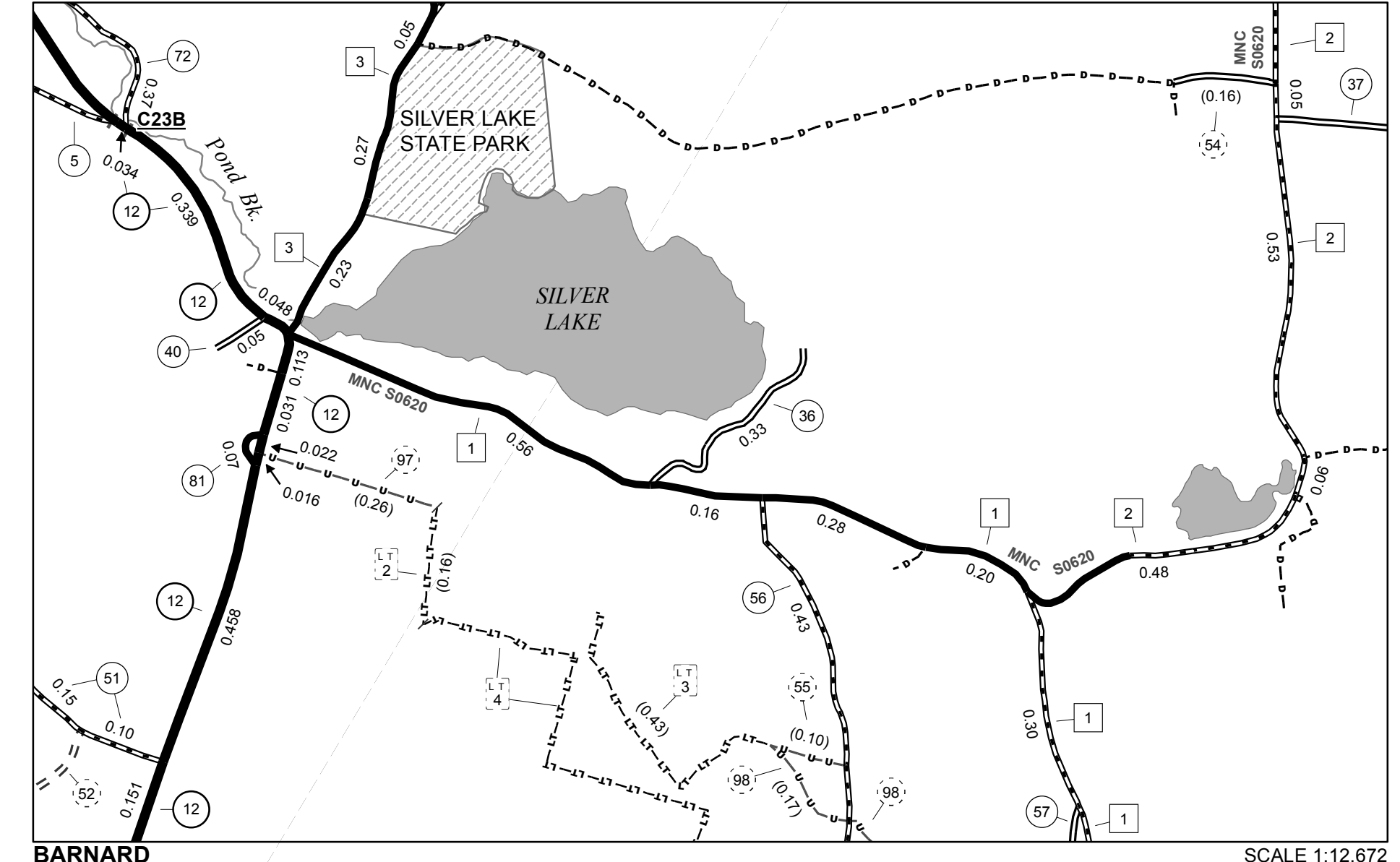
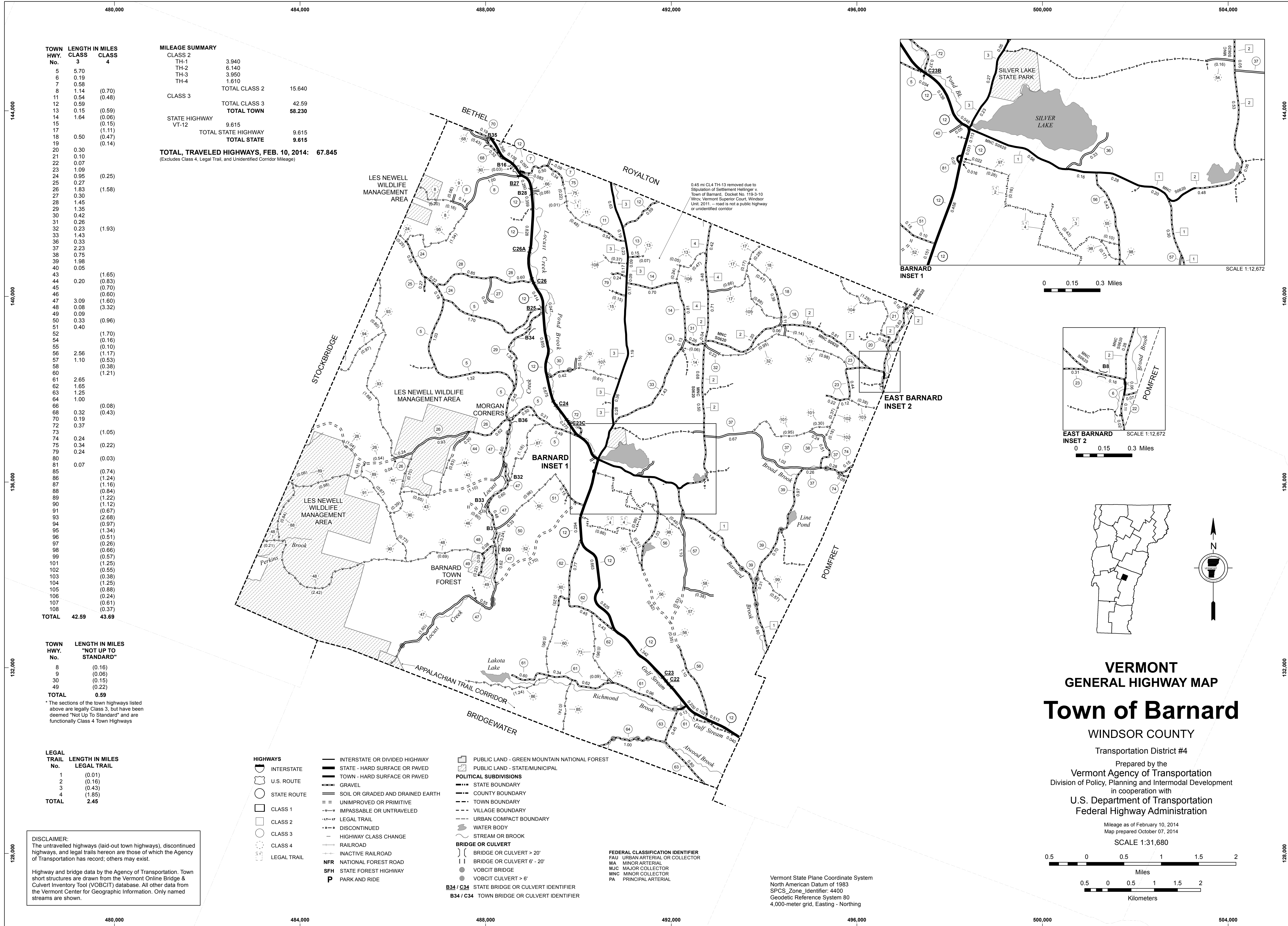


DISCLAIMER:
 The untraveled highways (laid-out town highways), discontinued highways, and legal trails hereon are those of which the Agency of Transportation has record; others may exist.

Highway and bridge data by the Agency of Transportation. Town short structures are drawn from the Vermont Online Bridge & Culvert Inventory Tool (VOBCIT) database. All other data from the Vermont Center for Geographic Information. Only named streams are shown.

- HIGHWAYS**
- INTERSTATE
 - U.S. ROUTE
 - STATE ROUTE
 - CLASS 1
 - CLASS 2
 - CLASS 3
 - CLASS 4
 - LEGAL TRAIL
- INTERSTATE OR DIVIDED HIGHWAY**
- STATE - HARD SURFACE OR PAVED
 - TOWN - HARD SURFACE OR PAVED
 - GRAVEL
 - SOIL OR GRADED AND DRAINED EARTH
 - UNIMPROVED OR PRIMITIVE
 - IMPASSABLE OR UNTRAVELED
 - LEGAL TRAIL
 - DISCONTINUED
 - HIGHWAY CLASS CHANGE
 - RAILROAD
 - INACTIVE RAILROAD
 - NATIONAL FOREST ROAD
 - STATE FOREST HIGHWAY
 - PARK AND RIDE
- POLITICAL SUBDIVISIONS**
- STATE BOUNDARY
 - COUNTY BOUNDARY
 - TOWN BOUNDARY
 - VILLAGE BOUNDARY
 - URBAN COMPACT BOUNDARY
 - WATER BODY
 - STREAM OR BROOK
- BRIDGE OR CULVERT**
- BRIDGE OR CULVERT > 20'
 - BRIDGE OR CULVERT 6' - 20'
 - VOBCIT BRIDGE
 - VOBCIT CULVERT > 6'
 - STATE BRIDGE OR CULVERT IDENTIFIER
 - TOWN BRIDGE OR CULVERT IDENTIFIER
- PUBLIC LAND - GREEN MOUNTAIN NATIONAL FOREST**
- PUBLIC LAND - STATE/MUNICIPAL
- FEDERAL CLASSIFICATION IDENTIFIER**
- URBAN ARTERIAL OR COLLECTOR
 - MINOR ARTERIAL
 - MAJOR COLLECTOR
 - MINOR COLLECTOR
 - PRINCIPAL ARTERIAL

Vermont State Plane Coordinate System
 North American Datum of 1983
 SPCS_Zone_Identifier: 4400
 Geodetic Reference System 80
 4,000-meter grid, Easting - Northing



**VERMONT
GENERAL HIGHWAY MAP**

Town of Barnard

WINDSOR COUNTY

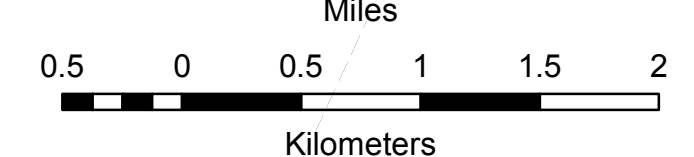

Transportation District #4

Prepared by the
Vermont Agency of Transportation
Division of Policy, Planning and Intermodal Development
in cooperation with

U.S. Department of Transportation
Federal Highway Administration

Mileage as of February 10, 2014
Map prepared October 07, 2014

SCALE 1:31,680



TOWN HWY. No.	LENGTH IN MILES CLASS 3	LENGTH IN MILES CLASS 4
5	5.70	
6	0.19	
7	0.58	
8	1.14	(0.70)
11	0.54	(0.48)
12	0.59	
13	0.15	(0.59)
14	1.64	(0.06)
15		(0.15)
17		(1.11)
18	0.50	(0.47)
19		(0.14)
20	0.30	
21	0.10	
22	0.07	
23	1.09	
24	0.95	(0.25)
25	0.27	
26	1.83	(1.58)
27	0.30	
28	1.45	
29	1.35	
30	0.42	
31	0.26	
32	0.23	(1.93)
33	1.43	
36	0.33	
37	2.23	
38	0.75	
39	1.98	
40	0.05	
43		(1.65)
44	0.20	(0.83)
45		(0.70)
46		(0.60)
47	3.09	(1.60)
48	0.08	(3.32)
49	0.09	
50	0.33	(0.96)
51	0.40	
52		(1.70)
54		(0.16)
55		(0.10)
56	2.56	(1.17)
57	1.10	(0.53)
58		(0.38)
60		(1.21)
61	2.65	
62	1.65	
63	1.25	
64	1.00	
66		(0.08)
68	0.32	(0.43)
70		
72		0.37
73		(1.05)
74	0.24	
75	0.34	(0.22)
79	0.24	
80		(0.03)
81	0.07	
85		(0.74)
86		(1.24)
87		(1.16)
88		(0.84)
89		(1.22)
90		(1.12)
91		(0.67)
93		(2.68)
94		(0.97)
95		(1.34)
96		(0.51)
97		(0.26)
98		(0.66)
99		(0.57)
101		(1.25)
102		(0.55)
103		(0.38)
104		(1.25)
105		(0.88)
106		(0.24)
107		(0.61)
108		(0.37)
TOTAL	42.59	43.69

MILEAGE SUMMARY

CLASS 2	LENGTH	TOTAL CLASS 2	LENGTH
TH-1	3.940		
TH-2	6.140		
TH-3	3.950		
TH-4	1.610		
TOTAL CLASS 2		15.640	
CLASS 3			
TOTAL CLASS 3		42.59	
TOTAL TOWN		58.230	
STATE HIGHWAY			
VT-12	9.615		
TOTAL STATE HIGHWAY		9.615	
TOTAL STATE		9.615	

TOTAL, TRAVELED HIGHWAYS, FEB. 10, 2014: 67.845
(Excludes Class 4, Legal Trail, and Unidentified Corridor Mileage)

TOWN HWY. No.	LENGTH IN MILES "NOT UP TO STANDARD"
8	(0.16)
9	(0.06)
30	(0.15)
49	(0.22)
TOTAL	0.59

* The sections of the town highways listed above are legally Class 3, but have been deemed "Not Up To Standard" and are functionally Class 4 Town Highways

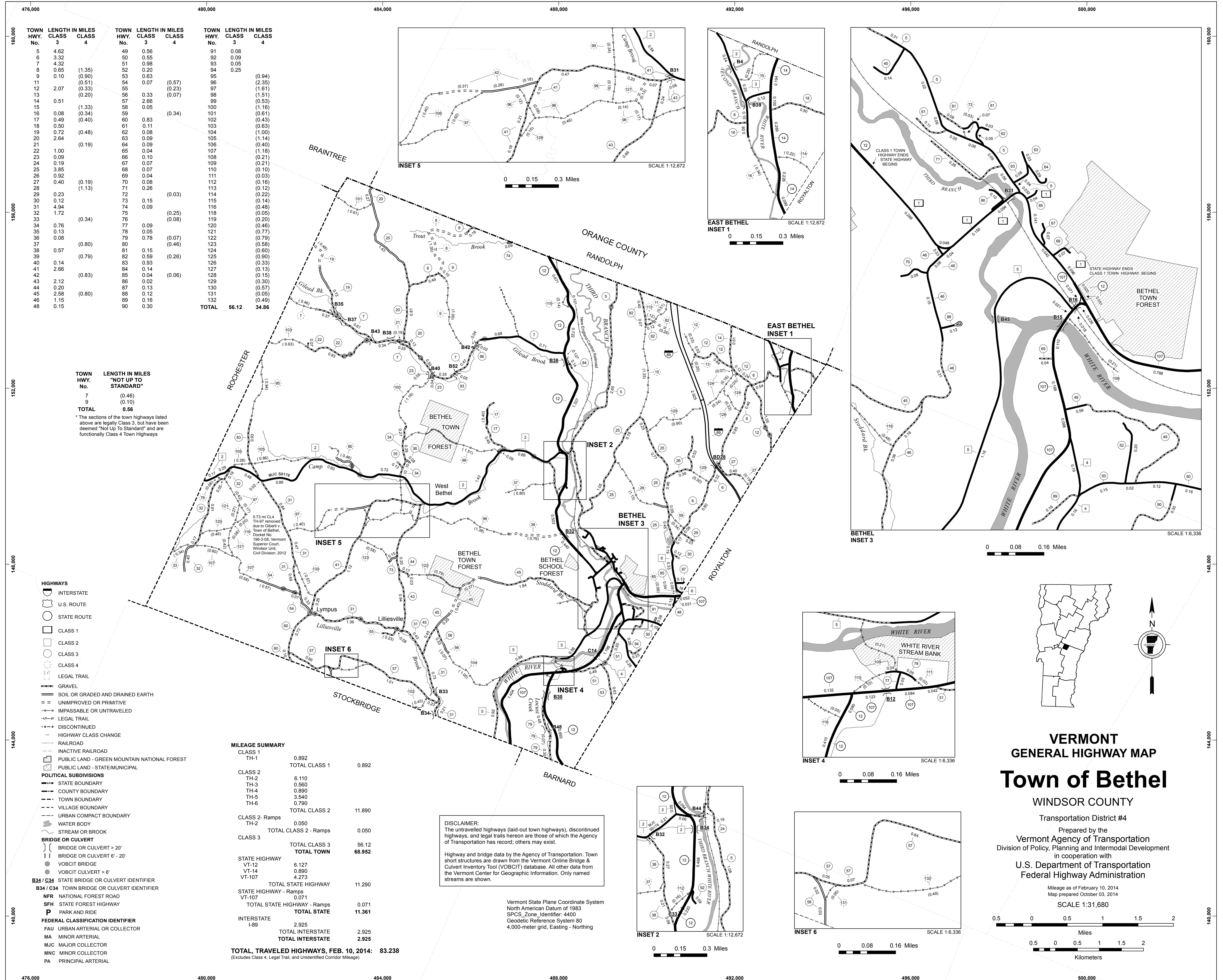
LEGAL TRAIL No.	LENGTH IN MILES LEGAL TRAIL
1	(0.01)
2	(0.16)
3	(0.43)
4	(1.85)
TOTAL	2.45

DISCLAIMER:
The untraveled highways (laid-out town highways), discontinued highways, and legal trails herein are those of which the Agency of Transportation has record; others may exist.

Highway and bridge data by the Agency of Transportation. Town short structures are drawn from the Vermont Online Bridge & Culvert Inventory Tool (VOBCIT) database. All other data from the Vermont Center for Geographic Information. Only named streams are shown.

- HIGHWAYS**
- INTERSTATE
 - U.S. ROUTE
 - STATE ROUTE
 - CLASS 1
 - CLASS 2
 - CLASS 3
 - CLASS 4
 - LEGAL TRAIL
 - DISCONTINUED
 - HIGHWAY CLASS CHANGE
 - RAILROAD
 - INACTIVE RAILROAD
 - NATIONAL FOREST ROAD
 - SFH STATE FOREST HIGHWAY
 - P PARK AND RIDE
- PUBLIC LAND - GREEN MOUNTAIN NATIONAL FOREST**
- PUBLIC LAND - STATE/MUNICIPAL**
- POLITICAL SUBDIVISIONS**
- STATE BOUNDARY
 - COUNTY BOUNDARY
 - TOWN BOUNDARY
 - VILLAGE BOUNDARY
 - URBAN COMPACT BOUNDARY
 - WATER BODY
 - STREAM OR BROOK
- BRIDGE OR CULVERT**
- BRIDGE OR CULVERT > 20'
 - BRIDGE OR CULVERT 6' - 20'
 - VOB/CIT BRIDGE
 - VOB/CIT CULVERT > 6'
 - B34 / C34 STATE BRIDGE OR CULVERT IDENTIFIER
 - B34 / C34 TOWN BRIDGE OR CULVERT IDENTIFIER
- FEDERAL CLASSIFICATION IDENTIFIER**
- FAU URBAN ARTERIAL OR COLLECTOR
 - MA MINOR ARTERIAL
 - MJC MAJOR COLLECTOR
 - MNC MINOR COLLECTOR
 - PA PRINCIPAL ARTERIAL

Vermont State Plane Coordinate System
North American Datum of 1983
SPCS_Zone_Identifier: 4400
Geodetic Reference System 80
4,000-meter grid, Easting - Northing



TOWN HWY. No.	LENGTH IN MILES CLASS 3	LENGTH IN MILES CLASS 4	TOWN HWY. No.	LENGTH IN MILES CLASS 3	LENGTH IN MILES CLASS 4	TOWN HWY. No.	LENGTH IN MILES CLASS 3	LENGTH IN MILES CLASS 4
5	4.62		49	0.56		91	0.08	
6	3.32		50	0.55		92	0.09	
7	4.32		51	0.98		93	0.05	
8	0.65	(1.35)	52	0.20		94	0.25	
9	0.10	(0.90)	53	0.63		95		(0.94)
11		(0.51)	54	0.07	(0.57)	96		(2.35)
12	2.07	(0.33)	55		(0.23)	97		(1.61)
13		(0.20)	56	0.33	(0.07)	98		(1.51)
14	0.51		57	2.66		99		(0.53)
15		(1.33)	58	0.05		100		(1.16)
16	0.08	(0.34)	59		(0.34)	101		(0.51)
17	0.49	(0.40)	60	0.83		102		(0.43)
18	0.50		61	0.11		103		(0.63)
19	0.72	(0.48)	62	0.08		104		(1.00)
20	2.64		63	0.09		105		(1.14)
21		(0.19)	64	0.09		106		(0.40)
22	0.08		65	0.04		107		(1.18)
23	0.09		66	0.10		108		(0.21)
24	0.19		67	0.07		109		(0.21)
25	3.85		68	0.07		110		(0.10)
26	0.92		69	0.04		111		(0.03)
27	0.40	(0.19)	70	0.08		112		(0.16)
28		(1.13)	71	0.26		113		(0.12)
29	0.23		72		(0.03)	114		(0.22)
30	0.12		73	0.15		115		(0.14)
31	4.94		74	0.09		116		(0.48)
32	1.72		75		(0.25)	118		(0.05)
33		(0.34)	76		(0.08)	119		(0.20)
34	0.76		77	0.09		120		(0.45)
35	0.13		78	0.05		121		(0.77)
36	0.08		79	0.78	(0.07)	122		(0.79)
37		(0.80)	80		(0.46)	123		(0.58)
38	0.57		81	0.15		124		(0.60)
39		(0.79)	82	0.59	(0.26)	125		(0.90)
40	0.14		83	0.93		126		(0.33)
41	2.66		84	0.14		127		(0.13)
42		(0.83)	85	0.04	(0.06)	128		(0.15)
43	2.12		86	0.02		129		(0.30)
44	0.20		87	0.13		130		(0.57)
45	2.58	(0.80)	88	0.12		131		(0.05)
46	1.15		89	0.16		132		(0.49)
48	0.15		90	0.30		TOTAL	56.12	34.86

TOWN HWY. No.	LENGTH IN MILES "NOT UP TO STANDARD"
7	(0.46)
9	(0.10)
TOTAL	0.56

* The sections of the town highways listed above are legally Class 3, but have been deemed "Not Up To Standard" and are functionally Class 4 Town Highways

- HIGHWAYS**
- INTERSTATE
 - U.S. ROUTE
 - STATE ROUTE
 - CLASS 1
 - CLASS 2
 - CLASS 3
 - CLASS 4
 - LEGAL TRAIL
 - GRAVEL
 - SOIL OR GRADED AND DRAINED EARTH
 - UNIMPROVED OR PRIMITIVE
 - IMPASSABLE OR UNTRAVELED
 - LEGAL TRAIL
 - DISCONTINUED
 - HIGHWAY CLASS CHANGE
 - RAILROAD
 - INACTIVE RAILROAD
 - PUBLIC LAND - GREEN MOUNTAIN NATIONAL FOREST
 - PUBLIC LAND - STATE/MUNICIPAL
- POLITICAL SUBDIVISIONS**
- STATE BOUNDARY
 - COUNTY BOUNDARY
 - TOWN BOUNDARY
 - VILLAGE BOUNDARY
 - URBAN COMPACT BOUNDARY
 - WATER BODY
 - STREAM OR BROOK
- BRIDGE OR CULVERT**
- BRIDGE OR CULVERT > 20'
 - BRIDGE OR CULVERT 6' - 20'
 - VOBCIT BRIDGE
 - VOBCIT CULVERT > 6'
- B34 / C34 STATE BRIDGE OR CULVERT IDENTIFIER**
- B34 / C34 TOWN BRIDGE OR CULVERT IDENTIFIER**
- NFR NATIONAL FOREST ROAD**
- SFH STATE FOREST HIGHWAY**
- P PARK AND RIDE**
- FEDERAL CLASSIFICATION IDENTIFIER**
- FAU URBAN ARTERIAL OR COLLECTOR
 - MA MINOR ARTERIAL
 - MJC MAJOR COLLECTOR
 - MNC MINOR COLLECTOR
 - PA PRINCIPAL ARTERIAL

MILEAGE SUMMARY

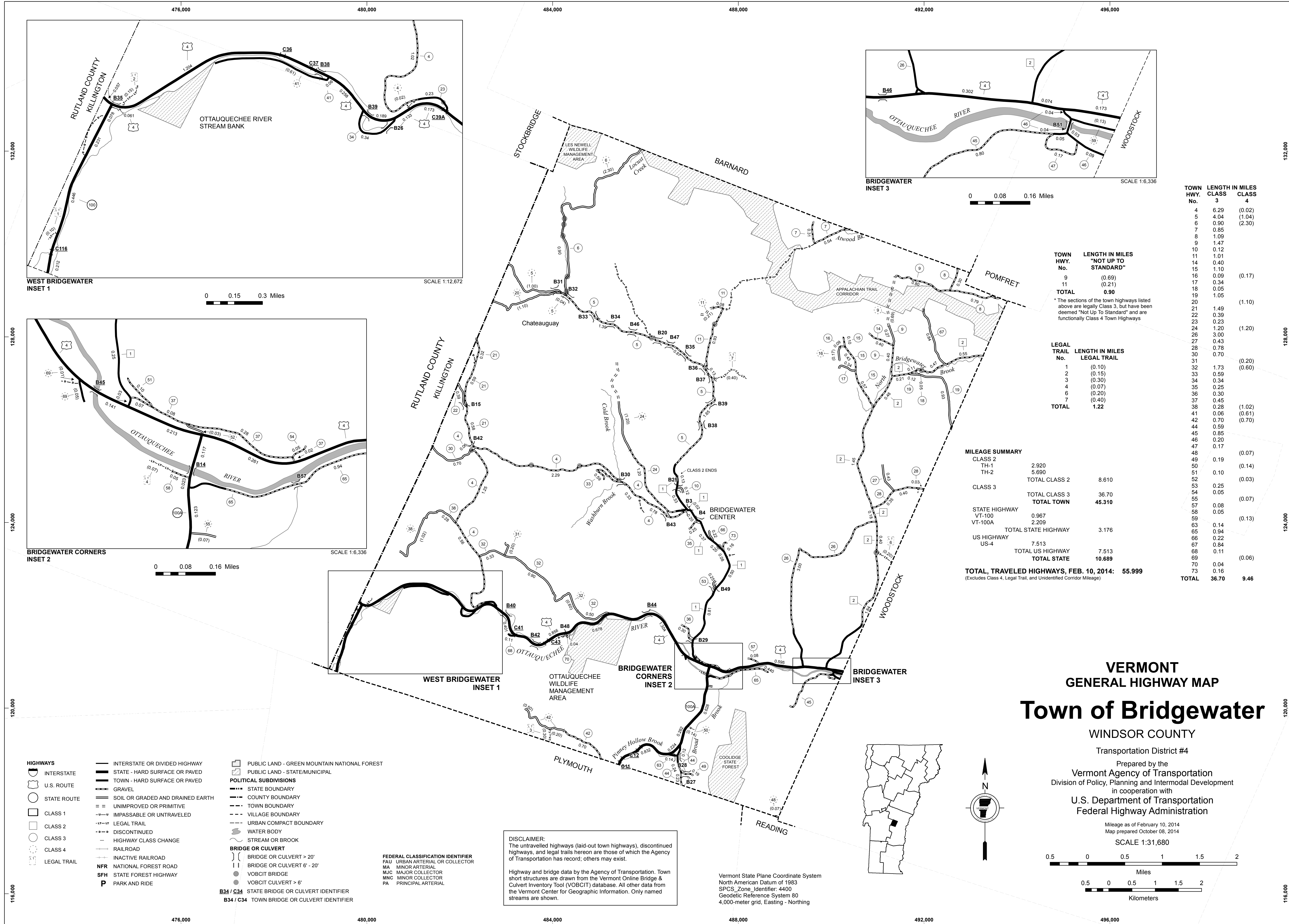
CLASS 1	0.892	TOTAL CLASS 1	0.892
TH-1			
CLASS 2	6.110	TOTAL CLASS 2	11.890
TH-2	0.560		
TH-3	0.890		
TH-4	3.540		
TH-5	0.790		
TH-6			
CLASS 2 - Ramps	0.050	TOTAL CLASS 2 - Ramps	0.050
TH-2			
CLASS 3	56.12	TOTAL CLASS 3	56.12
STATE HIGHWAY	6.127	TOTAL CLASS 3	56.12
VT-12	0.890		
VT-14	0.890		
VT-107	4.273		
TOTAL STATE HIGHWAY	11.290		
STATE HIGHWAY - Ramps	0.071	TOTAL STATE HIGHWAY - Ramps	0.071
VT-107			
TOTAL STATE HIGHWAY - Ramps	0.071	TOTAL STATE	11.361
INTERSTATE	2.925		
I-89		TOTAL INTERSTATE	2.925
TOTAL INTERSTATE	2.925		

TOTAL, TRAVELED HIGHWAYS, FEB. 10, 2014: 83.238
(Excludes Class 4, Legal Trail, and Undeveloped Corridor Mileage)

DISCLAIMER:
The untraveled highways (laid-out town highways), discontinued highways, and legal trails herein are those of which the Agency of Transportation has record; others may exist.

Highway and bridge data by the Agency of Transportation. Town short structures are drawn from the Vermont Online Bridge & Culvert Inventory Tool (VOBCIT) database. All other data from the Vermont Center for Geographic Information. Only named streams are shown.

Vermont State Plane Coordinate System
North American Datum of 1983
SPCS_Zone_Identifier: 4400
Geodetic Reference System 80
4,000-meter grid, Easting - Northing



TOWN HWY. No.	LENGTH IN MILES CLASS 3	LENGTH IN MILES CLASS 4
4	6.29	(0.02)
5	4.04	(1.04)
6	0.90	(2.30)
7	0.85	
8	1.09	
9	1.47	
10	0.12	
11	1.01	
14	0.40	
15	1.10	
16	0.09	(0.17)
17	0.34	
18	0.05	
19	1.05	
20		(1.10)
21	1.49	
22	0.39	
23	0.23	
24	1.20	(1.20)
26	3.00	
27	0.43	
28	0.78	
30	0.70	
31		(0.20)
32	1.73	(0.60)
33	0.59	
50	0.10	(0.14)
51	0.10	(0.03)
52	0.25	
54	0.05	
55		(0.07)
57	0.08	
58	0.05	
59		(0.13)
63	0.14	
65	0.94	
66	0.22	
67	0.84	
68	0.11	
69		(0.06)
70	0.04	
73	0.16	
TOTAL	36.70	9.46

* The sections of the town highways listed above are legally Class 3, but have been deemed "Not Up To Standard" and are functionally Class 4 Town Highways

LEGAL TRAIL No.	LENGTH IN MILES LEGAL TRAIL
1	(0.10)
2	(0.15)
3	(0.30)
4	(0.07)
6	(0.20)
7	(0.40)
TOTAL	1.22

MILEAGE SUMMARY

CLASS 2		
TH-1	2.920	
TH-2	5.690	
TOTAL CLASS 2	8.610	
CLASS 3		
TOTAL CLASS 3	36.70	
TOTAL TOWN	45.310	
STATE HIGHWAY		
VT-100	0.967	
VT-100A	2.209	
TOTAL STATE HIGHWAY	3.176	
US HIGHWAY		
US-4	7.513	
TOTAL US HIGHWAY	7.513	
TOTAL STATE	10.689	
TOTAL, TRAVELED HIGHWAYS, FEB. 10, 2014:	55.999	
<small>(Excludes Class 4, Legal Trail, and Unidentified Corridor Mileage)</small>		

VERMONT GENERAL HIGHWAY MAP

Town of Bridgewater

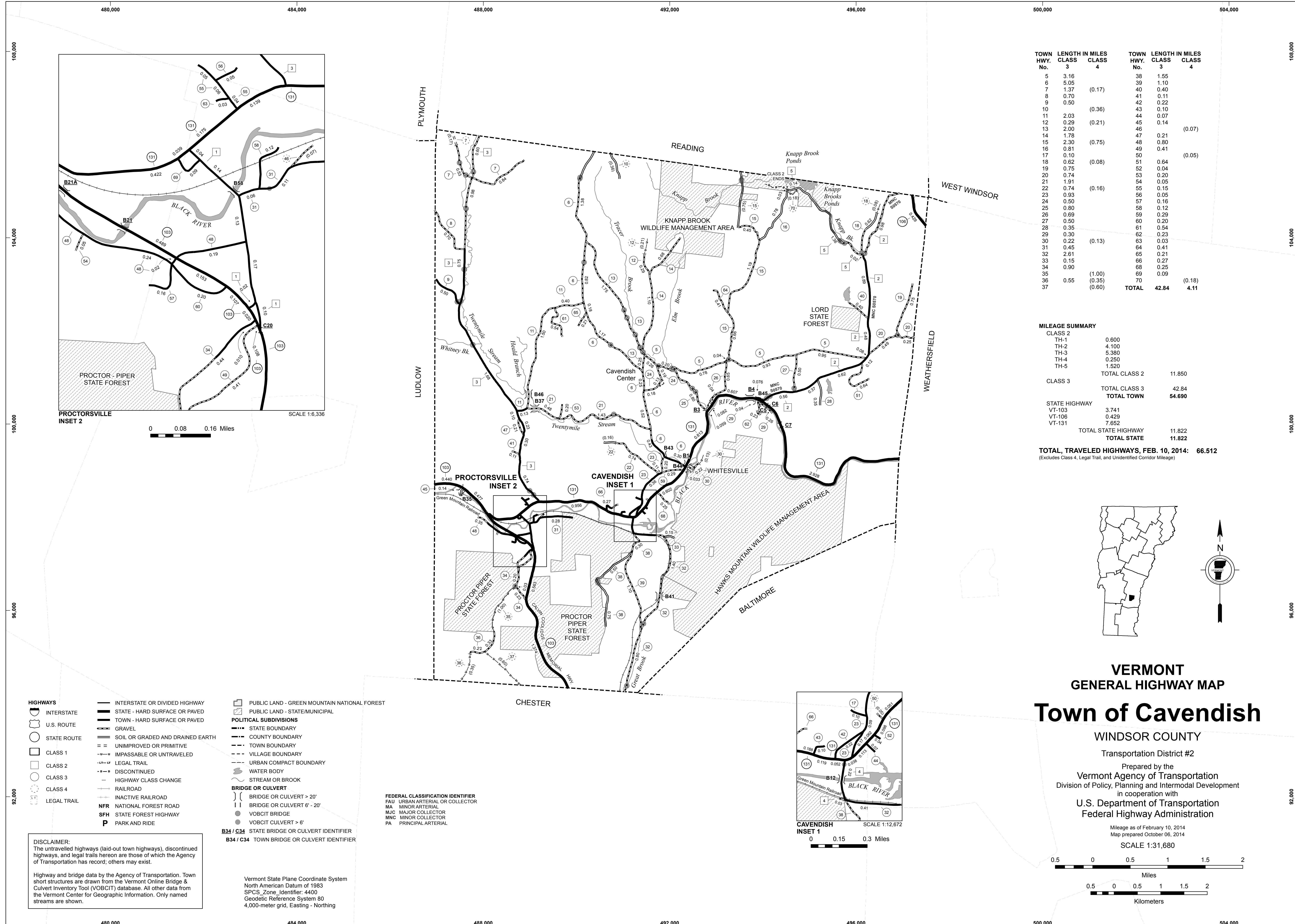
WINDSOR COUNTY
 Transportation District #4
 Prepared by the
 Vermont Agency of Transportation
 Division of Policy, Planning and Intermodal Development
 in cooperation with
 U.S. Department of Transportation
 Federal Highway Administration

Mileage as of February 10, 2014
 Map prepared October 08, 2014
 SCALE 1:31,680

DISCLAIMER:
 The untraveled highways (laid-out town highways), discontinued highways, and legal trails hereon are those of which the Agency of Transportation has record; others may exist.

Highway and bridge data by the Agency of Transportation. Town short structures are drawn from the Vermont Online Bridge & Culvert Inventory Tool (VOBCIT) database. All other data from the Vermont Center for Geographic Information. Only named streams are shown.

- HIGHWAYS**
 - INTERSTATE OR DIVIDED HIGHWAY
 - STATE - HARD SURFACE OR PAVED
 - TOWN - HARD SURFACE OR PAVED
 - GRAVEL
 - SOIL OR GRADED AND DRAINED EARTH
 - UNIMPROVED OR PRIMITIVE
 - IMPASSABLE OR UNTRAVELED
 - LEGAL TRAIL
 - DISCONTINUED
 - HIGHWAY CLASS CHANGE
 - RAILROAD
 - INACTIVE RAILROAD
 - NFR NATIONAL FOREST ROAD
 - SFH STATE FOREST HIGHWAY
 - P PARK AND RIDE
- PUBLIC LAND - GREEN MOUNTAIN NATIONAL FOREST**
- PUBLIC LAND - STATE/MUNICIPAL**
- POLITICAL SUBDIVISIONS**
 - STATE BOUNDARY
 - COUNTY BOUNDARY
 - TOWN BOUNDARY
 - VILLAGE BOUNDARY
 - URBAN COMPACT BOUNDARY
 - WATER BODY
 - STREAM OR BROOK
- BRIDGE OR CULVERT**
 - BRIDGE OR CULVERT > 20'
 - BRIDGE OR CULVERT 6' - 20'
 - VOBCIT BRIDGE
 - VOBCIT CULVERT > 6'
- BRIDGE / C34 STATE BRIDGE OR CULVERT IDENTIFIER**
- B34 / C34 TOWN BRIDGE OR CULVERT IDENTIFIER**
- FEDERAL CLASSIFICATION IDENTIFIER**
 - MA URBAN ARTERIAL OR COLLECTOR
 - MINC MINOR COLLECTOR
 - PA PRINCIPAL ARTERIAL



TOWN HWY. No.	LENGTH IN MILES CLASS 3	LENGTH IN MILES CLASS 4	TOWN HWY. No.	LENGTH IN MILES CLASS 3	LENGTH IN MILES CLASS 4
5	3.16		38	1.55	
6	5.05		39	1.10	
7	1.37	(0.17)	40	0.40	
8	0.70		41	0.11	
9	0.50		42	0.22	
10		(0.36)	43	0.10	
11	2.03		44	0.07	
12	0.29	(0.21)	45	0.14	
13	2.00		46		(0.07)
14	1.78		47	0.21	
15	2.30	(0.75)	48	0.80	
16	0.81		49	0.41	
17	0.10		50		(0.05)
18	0.62	(0.08)	51	0.64	
19	0.75		52	0.04	
20	0.74		53	0.20	
21	1.91		54	0.05	
22	0.74	(0.16)	55	0.15	
23	0.93		56	0.05	
24	0.50		57	0.16	
25	0.80		58	0.12	
26	0.69		59	0.29	
27	0.50		60	0.20	
28	0.35		61	0.54	
29	0.30		62	0.23	
30	0.22	(0.13)	63	0.03	
31	0.45		64	0.41	
32	2.61		65	0.21	
33	0.15		66	0.27	
34	0.90		68	0.25	
35		(1.00)	69	0.09	
36	0.55	(0.35)	70		(0.18)
37		(0.60)			
TOTAL			42.84	4.11	

MILEAGE SUMMARY

CLASS 2		
TH-1	0.600	
TH-2	4.100	
TH-3	5.380	
TH-4	0.250	
TH-5	1.520	
TOTAL CLASS 2		11.850
CLASS 3		
TOTAL CLASS 3		42.84
TOTAL TOWN		54.690
STATE HIGHWAY		
VT-103	3.741	
VT-106	0.429	
VT-131	7.652	
TOTAL STATE HIGHWAY		11.822
TOTAL STATE		11.822

TOTAL TRAVELED HIGHWAYS, FEB. 10, 2014: 66.512
 (Excludes Class 4, Legal Trail, and Undeveloped Corridor Mileage)

- HIGHWAYS**
- INTERSTATE OR DIVIDED HIGHWAY
 - STATE - HARD SURFACE OR PAVED
 - TOWN - HARD SURFACE OR PAVED
 - GRAVEL
 - SOIL OR GRADED AND DRAINED EARTH
 - UNIMPROVED OR PRIMITIVE
 - IMPASSABLE OR UNTRAVELED
 - LEGAL TRAIL
 - DISCONTINUED
 - HIGHWAY CLASS CHANGE
 - RAILROAD
 - INACTIVE RAILROAD
 - NATIONAL FOREST ROAD
 - STATE FOREST HIGHWAY
 - PARK AND RIDE
- PUBLIC LAND - GREEN MOUNTAIN NATIONAL FOREST**
- PUBLIC LAND - STATE/MUNICIPAL**
- POLITICAL SUBDIVISIONS**
- STATE BOUNDARY
 - COUNTY BOUNDARY
 - TOWN BOUNDARY
 - VILLAGE BOUNDARY
 - URBAN COMPACT BOUNDARY
 - WATER BODY
 - STREAM OR BROOK
- BRIDGE OR CULVERT**
- BRIDGE OR CULVERT > 20'
 - BRIDGE OR CULVERT 6' - 20'
 - VOCBIT BRIDGE
 - VOCBIT CULVERT > 6'
- B34 / C34 STATE BRIDGE OR CULVERT IDENTIFIER**
- B34 / C34 TOWN BRIDGE OR CULVERT IDENTIFIER**
- FEDERAL CLASSIFICATION IDENTIFIER**
- FAU URBAN ARTERIAL OR COLLECTOR
 - MA MINOR ARTERIAL
 - MJC MAJOR COLLECTOR
 - MNC MINOR COLLECTOR
 - PA PRINCIPAL ARTERIAL

DISCLAIMER:
 The untraveled highways (laid-out town highways), discontinued highways, and legal trails hereon are those of which the Agency of Transportation has record; others may exist.

Highway and bridge data by the Agency of Transportation. Town short structures are drawn from the Vermont Online Bridge & Culvert Inventory Tool (VOBCIT) database. All other data from the Vermont Center for Geographic Information. Only named streams are shown.

Vermont State Plane Coordinate System
 North American Datum of 1983
 SPCS_Zone_Identifier: 4400
 Geodetic Reference System 80
 4,000-meter grid, Easting - Northing

VERMONT GENERAL HIGHWAY MAP
Town of Cavendish

WINDSOR COUNTY
 Transportation District #2
 Prepared by the
 Vermont Agency of Transportation
 Division of Policy, Planning and Intermodal Development
 in cooperation with
 U.S. Department of Transportation
 Federal Highway Administration

Mileage as of February 10, 2014
 Map prepared October 06, 2014
SCALE 1:31,680

0 0.5 1 1.5 2 Miles
 0.5 0 0.5 1 1.5 2 Kilometers

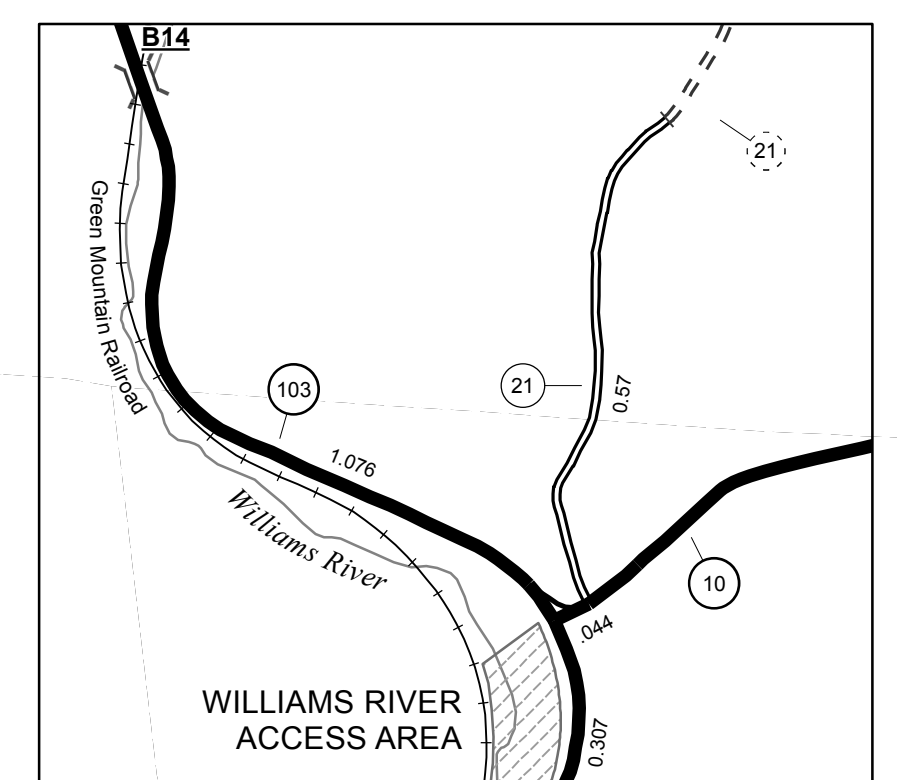
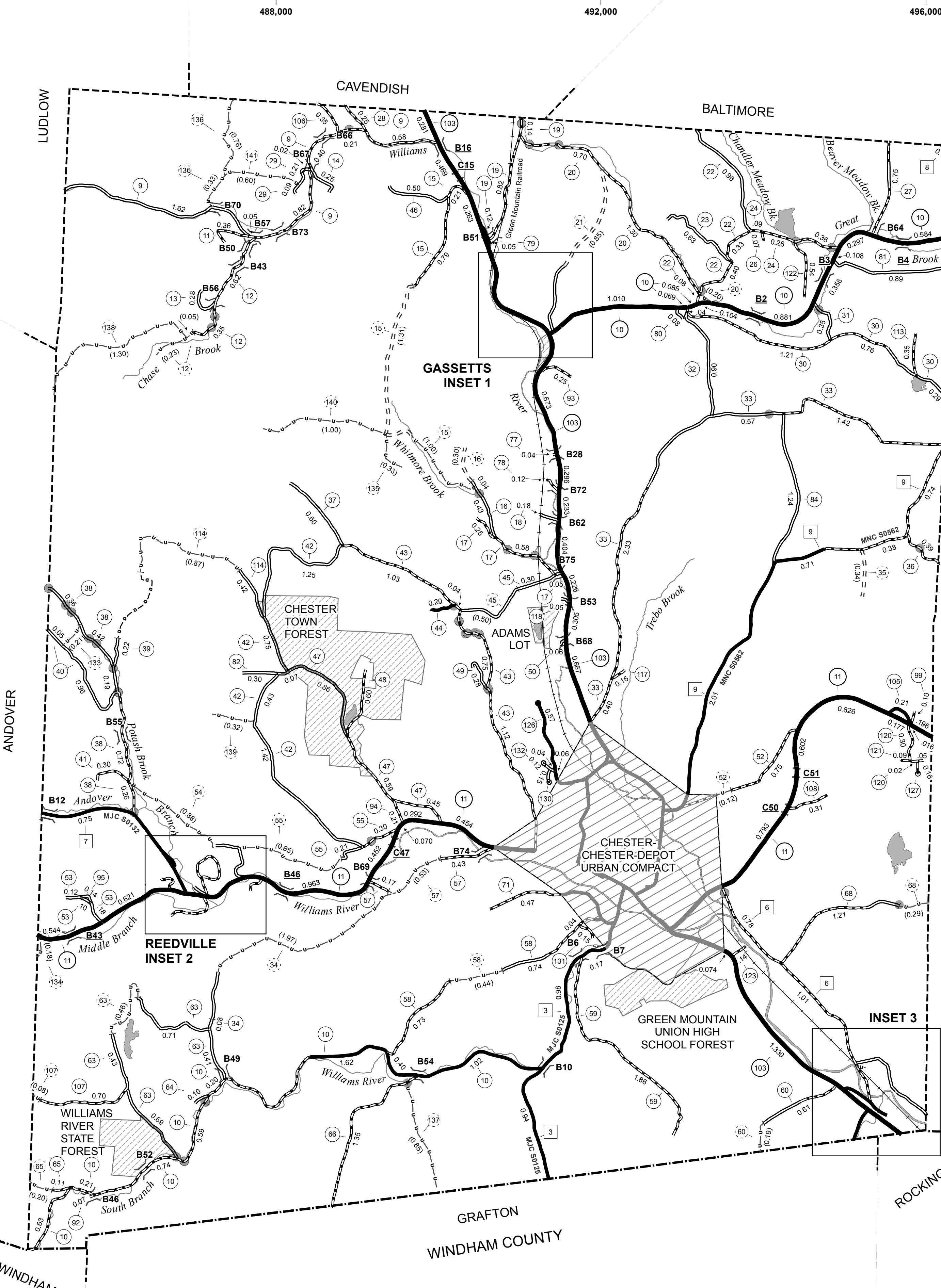
TOWN HWY. No.	LENGTH IN MILES CLASS 3	LENGTH IN MILES CLASS 4	TOWN HWY. No.	LENGTH IN MILES CLASS 3	LENGTH IN MILES CLASS 4	TOWN HWY. No.	LENGTH IN MILES CLASS 3	LENGTH IN MILES CLASS 4
9	3.70		52	0.97		99	0.10	
10	5.41		53	0.40		100	0.45	
11	0.36		54	0.50	(0.88)	101	0.44	
12	0.97	(0.28)	55	0.51	(0.85)	102	0.06	
13	0.28		56	0.40		103	0.11	
14	0.25		57	0.60	(0.53)	104	0.15	
15	1.00	(2.31)	58	1.66	(0.44)	105	0.21	
16	0.47	(0.30)	59	1.86		106	0.35	
17	0.88		60	0.61	(0.19)	107	0.70	(0.08)
18	0.18		61	0.80		108	0.31	
19	1.08		62	0.28		109	0.16	
20	2.00	(0.20)	63	2.24	(0.38)	110	0.34	
21	0.57	(0.85)	64	0.10		111	0.07	
22	1.77		65	0.11	(0.20)	112	0.73	
23	0.63		66	1.35		113	0.35	
24	0.71		67	0.07		114	0.42	(0.87)
25	0.16		68	1.21	(0.29)	115	0.11	
26	0.07		69	0.09		116	0.04	
27	0.75		70	0.56		117	0.15	
28	0.25		71	1.02		118	0.05	
29	0.30		72	0.48		119	0.06	
30	2.30		73	0.22		120	0.37	
31	0.35		74	0.08		121	0.09	
32	0.90		75	0.20		122	0.54	
33	4.72	(1.60)	76	0.12		123	0.14	
34	0.08	(0.34)	77	0.04		124	0.17	
35			78	0.12		125	0.91	
36	0.39		79	0.05		126	0.16	
37	0.60		80	0.08		128	0.16	
38	1.95		81	0.89		129	0.23	
39	0.22		82	0.30		130	0.15	
40	1.01		84	1.24		131	0.15	
41	0.30		85	0.06		132		(0.21)
42	3.72		86	0.13		133		(0.18)
43	3.18		87	0.56		134		(0.21)
44	0.20		90	0.11		135		(0.33)
45	0.30	(0.20)	91	0.11		136		(1.09)
46	0.50		92	0.07		137		(0.85)
47	1.90		93	0.25		138		(1.30)
48	0.60		94	0.21		139		(0.32)
49	0.28		95	0.14		140		(1.00)
50	0.06		97	0.22		141		(0.60)
51	0.07		98	0.02				
			TOTAL	75.25	16.67			

TOWN HWY. No.	LENGTH IN MILES "NOT UP TO STANDARD"
34	(0.37)
45	(0.30)
52	(0.18)
63	(0.08)
83	(0.07)
TOTAL	1.00

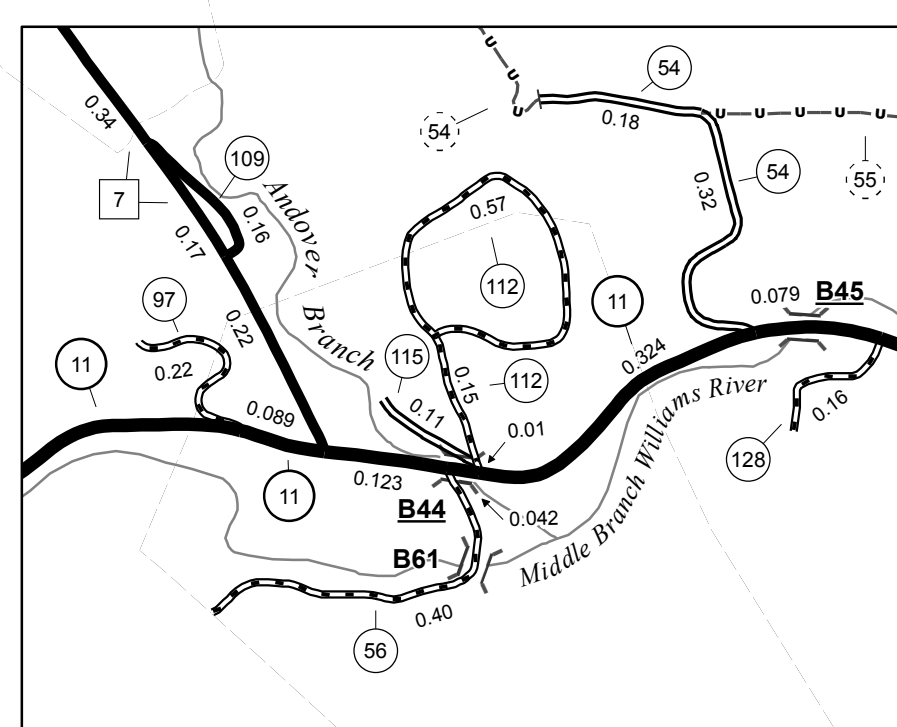
* The sections of the town highways listed above are legally Class 3, but have been deemed "Not Up To Standard" and are functionally Class 4 Town Highways

MILEAGE SUMMARY	
CLASS 1	
TH-1	1.667
TH-2	0.833
TOTAL CLASS 1	2.500
CLASS 2	
TH-3	2.610
TH-4	0.169
TH-5	0.950
TH-6	3.190
TH-7	1.480
TH-8	0.100
TH-9	4.090
TOTAL CLASS 2	12.609
TOTAL CLASS 3	75.25
TOTAL TOWN	90.359
STATE HIGHWAY	
VT-10	3.540
VT-11	7.504
VT-103	8.063
TOTAL STATE HIGHWAY	19.107
TOTAL STATE	19.107

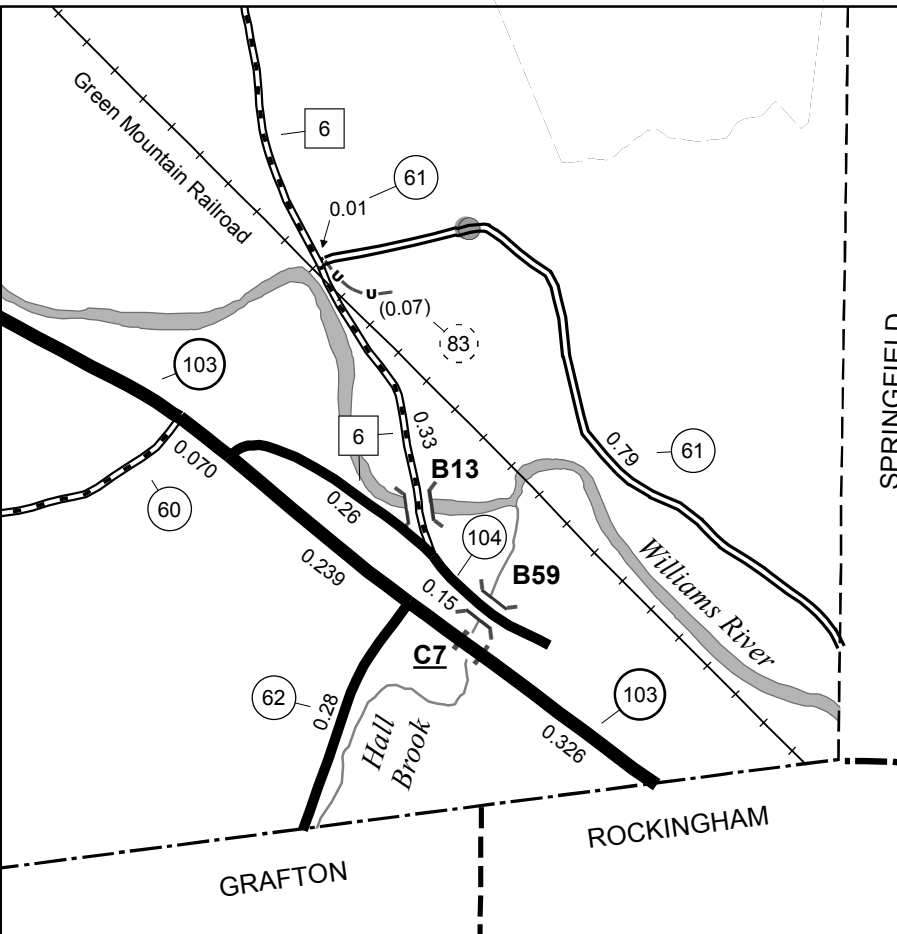
TOTAL, TRAVELED HIGHWAYS, FEB. 10, 2014: 109.466
(Excludes Class 4, Legal Trail, and Unidentified Corridor Mileage)



GASSETTS INSET 1 SCALE 1:12,672



REEDVILLE INSET 2 SCALE 1:12,672



INSET 3 SCALE 1:12,672

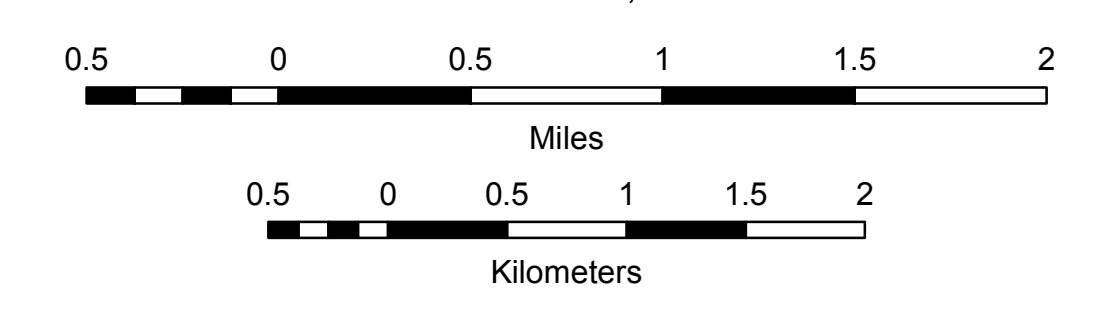
VERMONT GENERAL HIGHWAY MAP

Town of Chester

WINDSOR COUNTY
Transportation District #2

Prepared by the
Vermont Agency of Transportation
Division of Policy, Planning and Intermodal Development
in cooperation with
U.S. Department of Transportation
Federal Highway Administration

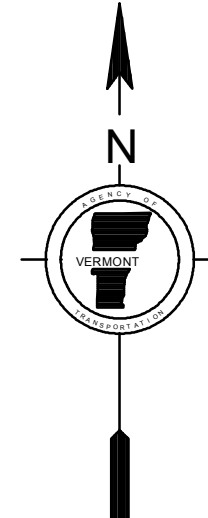
Mileage as of February 10, 2014
Map prepared October 06, 2014



DISCLAIMER:
The untraveled highways (laid-out town highways), discontinued highways, and legal trails hereon are those of which the Agency of Transportation has record; others may exist.

Highway and bridge data by the Agency of Transportation. Town short structures are drawn from the Vermont Online Bridge & Culvert Inventory Tool (VOBCIT) database. All other data from the Vermont Center for Geographic Information. Only named streams are shown.

Vermont State Plane Coordinate System
North American Datum of 1983
SPCS_Zone_Identifier: 4400
Geodetic Reference System 80
4,000-meter grid, Easting - Northing



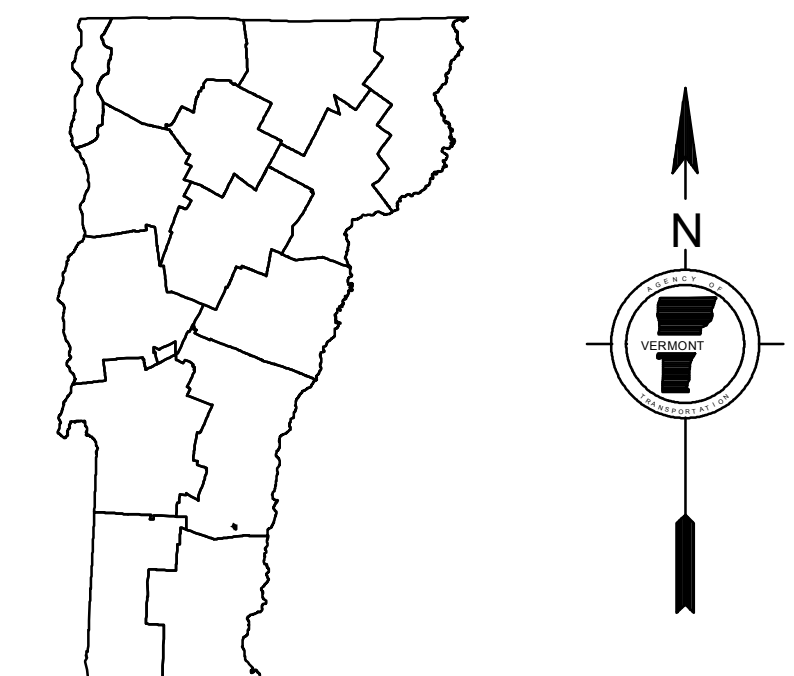
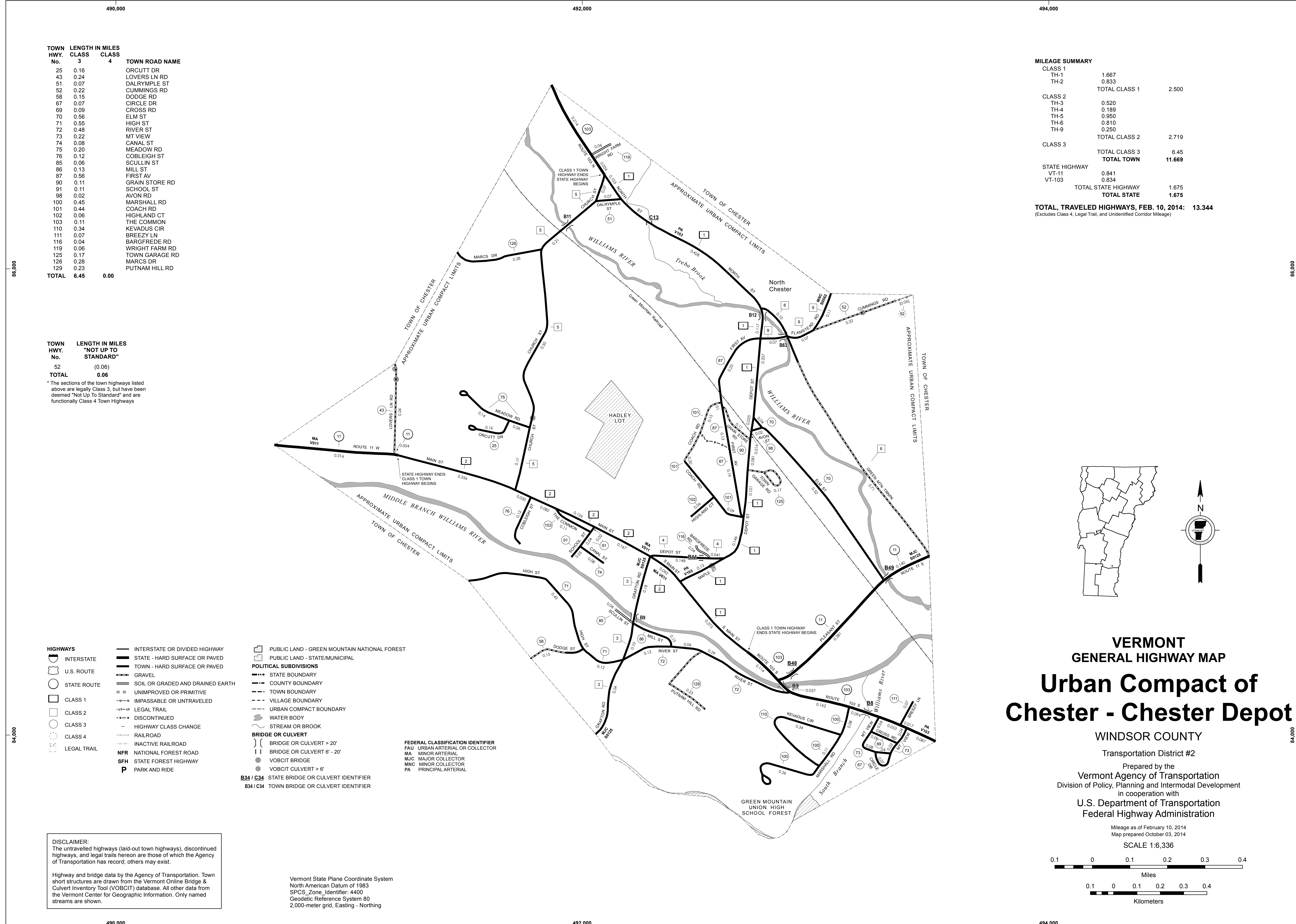
TOWN HWY. No.	LENGTH IN MILES CLASS 3	LENGTH IN MILES CLASS 4	TOWN ROAD NAME
25	0.16		ORCUTT DR
43	0.24		LOVERS LN RD
51	0.07		DALRYMPLE ST
52	0.22		CUMMINGS RD
58	0.15		DODGE RD
67	0.07		CIRCLE DR
69	0.09		CROSS RD
70	0.56		ELM ST
71	0.55		HIGH ST
72	0.48		RIVER ST
73	0.22		MT VIEW
74	0.08		CANAL ST
75	0.20		MEADOW RD
76	0.12		COBLEIGH ST
85	0.06		SCULLIN ST
86	0.13		MILL ST
87	0.56		FIRST AV
90	0.11		GRAIN STORE RD
91	0.11		SCHOOL ST
98	0.02		AVON RD
100	0.45		MARSHALL RD
101	0.44		COACH RD
102	0.06		HIGHLAND CT
103	0.11		THE COMMON
110	0.34		KEVADUS CIR
111	0.07		BREEZY LN
116	0.04		BARGFREDE RD
119	0.06		WRIGHT FARM RD
125	0.17		TOWN GARAGE RD
126	0.28		MARCS DR
129	0.23		PUTNAM HILL RD
TOTAL	6.45	0.00	

TOWN HWY. No.	LENGTH IN MILES "NOT UP TO STANDARD"
52	(0.06)
TOTAL	0.06

* The sections of the town highways listed above are legally Class 3, but have been deemed "Not Up To Standard" and are functionally Class 4 Town Highways

MILEAGE SUMMARY			
CLASS 1			
TH-1	1.667		
TH-2	0.833		
	TOTAL CLASS 1	2.500	
CLASS 2			
TH-3	0.520		
TH-4	0.189		
TH-5	0.950		
TH-6	0.810		
TH-9	0.250		
	TOTAL CLASS 2	2.719	
CLASS 3			
	TOTAL CLASS 3	6.45	
	TOTAL TOWN	11.669	
STATE HIGHWAY			
VT-11	0.841		
VT-103	0.834		
	TOTAL STATE HIGHWAY	1.675	
	TOTAL STATE	1.675	

TOTAL, TRAVELED HIGHWAYS, FEB. 10, 2014: 13.344
(Excludes Class 4, Legal Trail, and Unidentified Corridor Mileage)



VERMONT GENERAL HIGHWAY MAP Urban Compact of Chester - Chester Depot

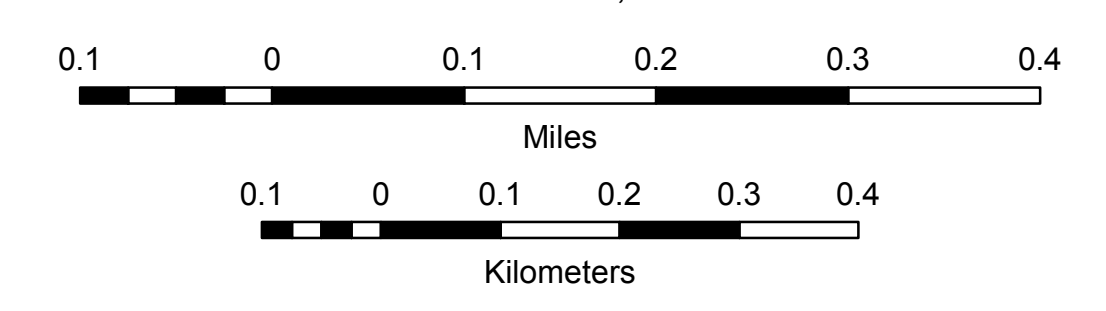
WINDSOR COUNTY

Transportation District #2

Prepared by the
Vermont Agency of Transportation
Division of Policy, Planning and Intermodal Development
in cooperation with
U.S. Department of Transportation
Federal Highway Administration

Mileage as of February 10, 2014
Map prepared October 03, 2014

SCALE 1:6,336



- HIGHWAYS**
- INTERSTATE
- U.S. ROUTE
- STATE ROUTE
- CLASS 1
- CLASS 2
- CLASS 3
- CLASS 4
- LEGAL TRAIL
- INTERSTATE OR DIVIDED HIGHWAY
- STATE - HARD SURFACE OR PAVED
- TOWN - HARD SURFACE OR PAVED
- GRAVEL
- SOIL OR GRADED AND DRAINED EARTH
- UNIMPROVED OR PRIMITIVE
- IMPASSABLE OR UNTRAVELED
- LEGAL TRAIL
- DISCONTINUED
- HIGHWAY CLASS CHANGE
- RAILROAD
- INACTIVE RAILROAD
- NATIONAL FOREST ROAD
- STATE FOREST HIGHWAY
- PARK AND RIDE
- PUBLIC LAND - GREEN MOUNTAIN NATIONAL FOREST
- PUBLIC LAND - STATE/MUNICIPAL
- POLITICAL SUBDIVISIONS**
- STATE BOUNDARY
- COUNTY BOUNDARY
- TOWN BOUNDARY
- VILLAGE BOUNDARY
- URBAN COMPACT BOUNDARY
- WATER BODY
- STREAM OR BROOK
- BRIDGE OR CULVERT**
- BRIDGE OR CULVERT > 20'
- BRIDGE OR CULVERT 6' - 20'
- VOCBIT BRIDGE
- VOCBIT CULVERT > 6'
- FEDERAL CLASSIFICATION IDENTIFIER**
- FAU URBAN ARTERIAL OR COLLECTOR
- MA MINOR ARTERIAL
- MJC MAJOR COLLECTOR
- MNC MINOR COLLECTOR
- PA PRINCIPAL ARTERIAL
- B34 / C34 STATE BRIDGE OR CULVERT IDENTIFIER**
- B34 / C34 TOWN BRIDGE OR CULVERT IDENTIFIER**

DISCLAIMER:
The untraveled highways (laid-out town highways), discontinued highways, and legal trails hereon are those of which the Agency of Transportation has record; others may exist.

Highway and bridge data by the Agency of Transportation. Town street structures are drawn from the Vermont Online Bridge & Culvert Inventory Tool (VOCBIT) database. All other data from the Vermont Center for Geographic Information. Only named streams are shown.

Vermont State Plane Coordinate System
North American Datum of 1983
SPCS_Zone_Identifier: 4400
Geodetic Reference System 80
2,000-meter grid, Easting - Northing

TOWN HWY. No.	LENGTH IN MILES CLASS 3	LENGTH IN MILES CLASS 4
10	5.45	154
11	2.89	155
12	1.09	156
13	0.58	157
14	0.64	158
15	1.68	159
16	0.62	160
17	0.14	161
18	5.42	162
19	1.20	163
20	0.48	164
21	0.15	165
22	1.12	166
24	0.15	167
25	0.52	168
26	0.14	169
27	0.49	170
28	2.51	171
29	0.26	173
30	0.67	174
31	0.25	175
32	0.25	176
33	0.53	177
34	0.32	178
35	0.11	179
36	2.96	180
37	0.12	181
38	0.31	182
39	0.30	183
40	0.29	184
41	0.25	185
42	0.29	186
43	2.10	187
44	0.10	189
45	0.27	189
46	1.43	190
47	1.76	191
49	0.73	192
50	0.18	193
51	0.14	194
52	1.72	195
53	0.24	196
54	0.24	197
55	1.32	198
56	0.44	199
57	0.59	200
58	0.67	201
59	0.43	202
60	1.60	203
61	1.52	204
62	0.36	205
63	0.12	206
64	0.30	207
65	0.29	208
66	0.43	209
67	0.54	210
69	0.10	211
70	0.99	212
71	0.08	213
72	0.31	214
73	1.38	215
74	0.34	217
75	0.05	218
76	0.14	219
78	2.56	220
79	0.39	221
80	0.10	222
81	0.53	223
82	0.22	224
83	0.11	225
84	0.06	229
85	0.09	230
86	0.34	231
87	0.22	232
88	0.22	233
89	0.06	234
90	0.19	235
91	0.42	236
92	0.13	237
93	0.20	238
94	0.09	239
95	0.08	240
96	0.28	241
97	0.43	242
98	0.18	243
99	0.06	244
100	0.10	245
101	1.03	246
102	0.12	247
103	0.48	248
104	0.30	249
105	0.41	250
106	0.14	251
107	0.13	252
108	0.04	253
109	0.04	254
110	0.25	255
111	0.08	256
112	0.08	257
113	0.02	258
114	0.07	259
115	0.56	260
116	0.32	261
117	0.21	262
118	0.27	263
119	0.12	264
120	0.04	265
121	0.16	266
122	0.11	267
123	0.04	268
124	0.15	269
125	0.16	270
126	0.15	271
127	0.09	272
128	0.04	273
129	0.15	274
132	0.03	275
133	0.13	276
134	0.19	277
135	0.22	278
136	0.06	279
137	0.16	280
138	0.37	281
139	0.04	282
141	0.17	283
142	0.21	284
143	0.18	285
144	0.19	286
145	0.04	287
146	0.35	288
147	0.26	289
148	0.04	290
149	0.15	291
150	0.14	292
151	0.05	293
152	0.19	294
153	0.50	295
TOTAL	108.56	7.15

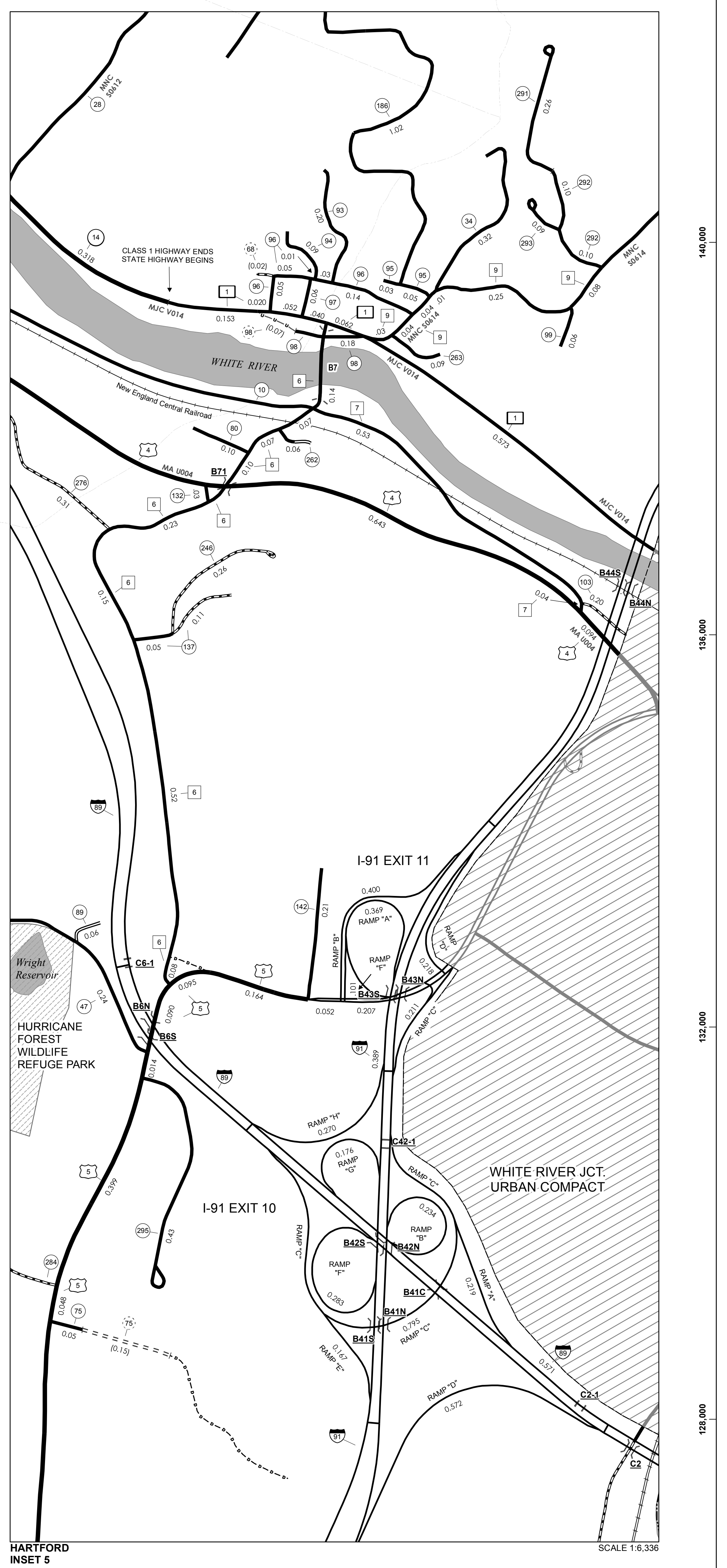
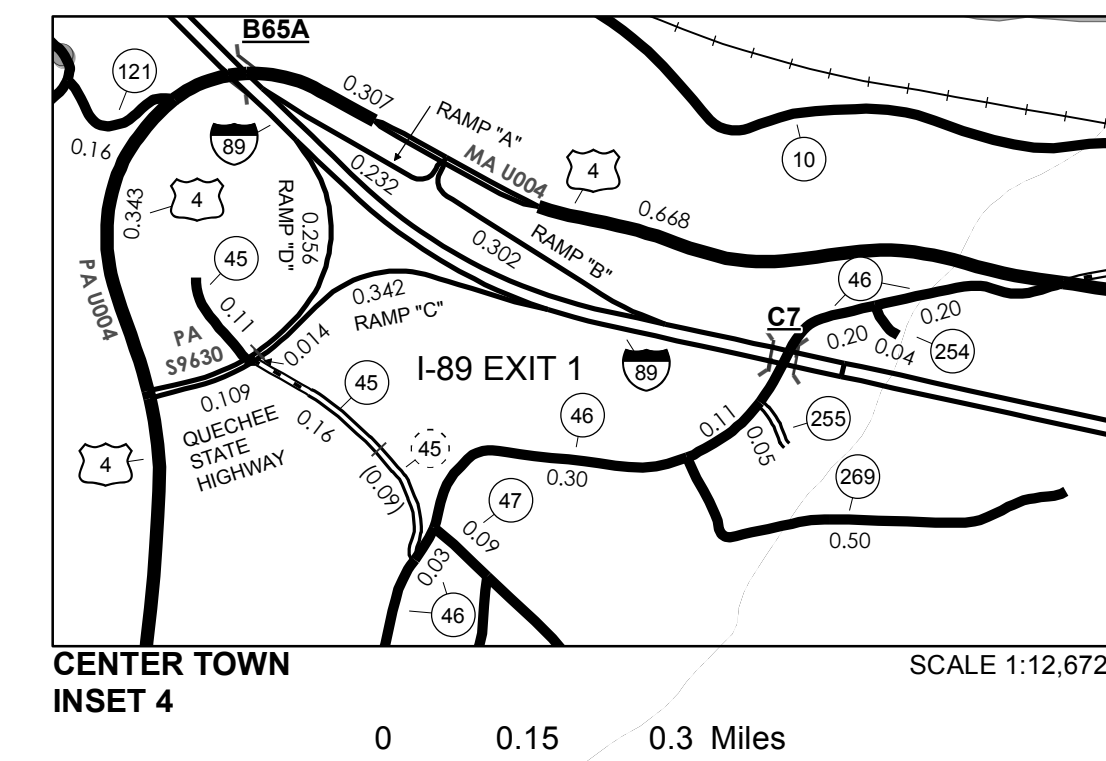
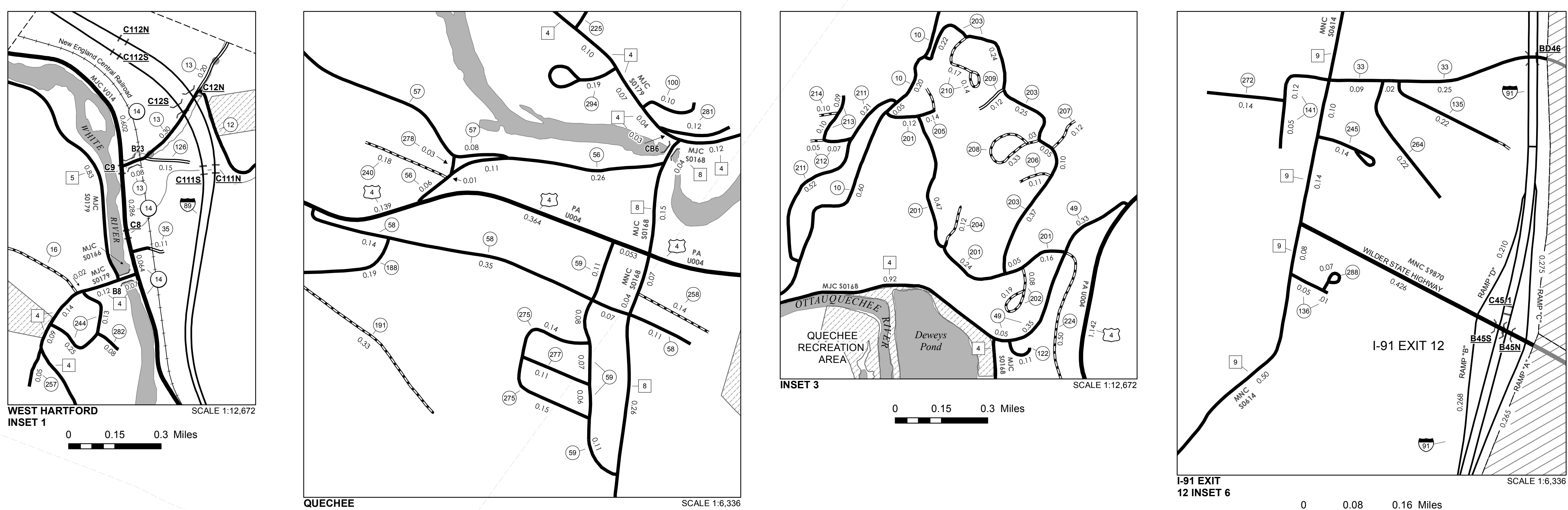
MILEAGE SUMMARY

CLASS	LENGTH	TOTAL CLASS
CLASS 1	1.714	1.714
CLASS 2	0.455	0.455
CLASS 3	3.420	3.420
CLASS 4	7.970	7.970
TH-1	0.830	0.830
TH-2	1.360	1.360
TH-3	0.570	0.570
TH-4	1.790	1.790
TH-5	2.270	2.270
TH-6	0.970	0.970
TH-7	2.10	2.10
TH-8	2.13	2.13
TH-9	2.12	2.12
TH-10	0.970	0.970
TOTAL CLASS 1	19.635	19.635
TOTAL CLASS 2	108.56	108.56
TOTAL CLASS 3	129.909	129.909
TOTAL TOWN	24.247	24.247
STATE HIGHWAY	6.379	6.379
VT-14	0.123	0.123
NSH-QSH	0.133	0.133
NSH-WSH	0.744	0.744
TOTAL STATE HIGHWAY	7.246	7.246
US HIGHWAY	9.354	9.354
US-4	7.550	7.550
US-5	1.804	1.804
TOTAL US HIGHWAY	16.804	16.804
US HIGHWAY - Ramps	0.697	0.697
US-4	0.097	0.097
TOTAL INTERSTATE	15.113	15.113
INTERSTATE	8.648	8.648
I-91	6.465	6.465
TOTAL INTERSTATE	15.113	15.113
INTERSTATE - Ramps	1.132	1.132
I-91	5.033	5.033
TOTAL INTERSTATE - Ramps	6.165	6.165
TOTAL TRAVELED HIGHWAYS, FEB. 10, 2014: 175.434		

(Excludes Class 4, Larger Trail, and Untraveled Corridor Weaps)

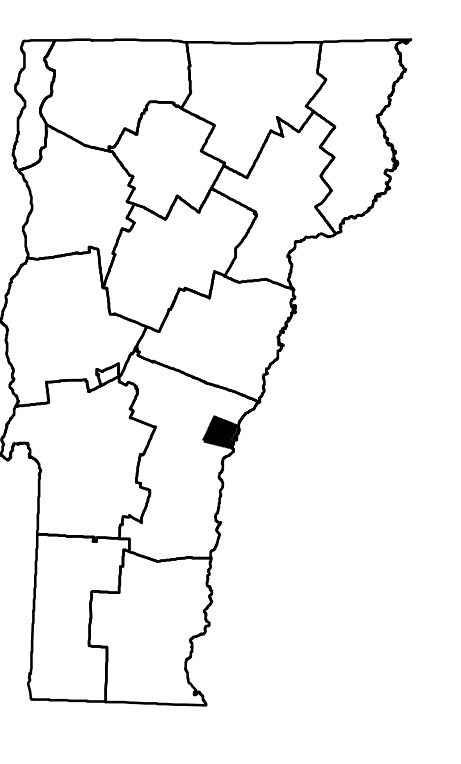
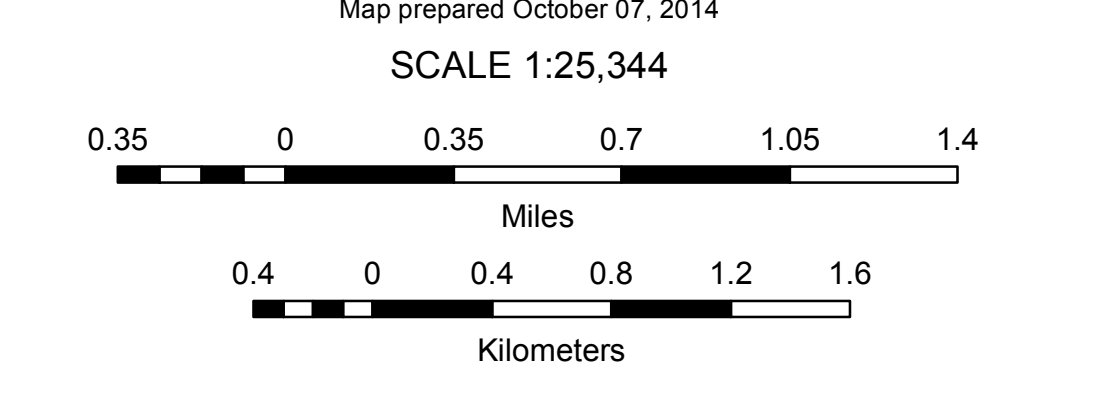
TOWN HWY. No.	LENGTH IN MILES "NOT UP TO STANDARD"	LEGAL TRAIL No.	LENGTH IN MILES LEGAL TRAIL
51	(0.51)	1	(0.07)
66	(0.12)		
68	(0.02)		
75	(0.15)		
77	(0.10)		
109	(0.10)		
130	(0.33)		
140	(0.02)		
190	(0.22)		
235	(0.28)		
TOTAL	1.83		

- DISCLAIMER:**
The untraveled highways (laid-out town highways), discontinued highways, and legal trails hereon are those of which the Agency of Transportation has records; others may exist.
- Highway and bridge data by the Agency of Transportation. Town short structures are drawn from the Vermont Online Bridge & Culvert Inventory Tool (VOBCIT) database. All other data from the Vermont Center for Geographic Information. Only named streams are shown.
- INTERSTATE OR DIVIDED HIGHWAY
 - STATE - HARD SURFACE OR PAVED
 - TOWN - HARD SURFACE OR PAVED
 - GRAVEL
 - SOIL OR GRADED AND DRAINED EARTH
 - UNIMPROVED OR PRIMITIVE
 - IMPASSABLE OR UNTRAVELED
 - LEGAL TRAIL
 - DISCONTINUED
 - HIGHWAY CLASS CHANGE
 - RAILROAD
 - INACTIVE RAILROAD
 - NFR NATIONAL FOREST ROAD
 - SFH STATE FOREST HIGHWAY
 - P PARK AND RIDE
 - PUBLIC LAND - GREEN MOUNTAIN NATIONAL FOREST
 - POLITICAL SUBDIVISIONS
 - TOWN BOUNDARY
 - COUNTY BOUNDARY
 - VILLAGE BOUNDARY
 - URBAN COMPACT BOUNDARY
 - WATER BODY
 - STREAM OR BROOK
 - BRIDGE OR CULVERT
 - BRIDGE OR CULVERT > 20'
 - BRIDGE OR CULVERT 6' - 20'
 - VOBCIT BRIDGE
 - VOBCIT CULVERT > 20'
 - VOBCIT CULVERT 6' - 20'
 - STATE BRIDGE OR CULVERT IDENTIFIER
 - TOWN BRIDGE OR CULVERT IDENTIFIER
 - FEDERAL CLASSIFICATION IDENTIFIER
 - PAU PAU/URBAN ARTERIAL OR COLLECTOR
 - MA MAJOR ARTERIAL
 - MJC MAJOR COLLECTOR
 - MNC MINOR COLLECTOR
 - PA PRINCIPAL ARTERIAL



VERMONT GENERAL HIGHWAY MAP
Town of Hartford
WINDSOR COUNTY

Transportation District #4
Prepared by the
Vermont Agency of Transportation
Division of Policy, Planning and Intermodal Development
in cooperation with
U.S. Department of Transportation
Federal Highway Administration



TOWN HWY. No.	LENGTH IN MILES CLASS 3	CLASS 4	TOWN ROAD NAME	TOWN HWY. No.	LENGTH IN MILES CLASS 3	CLASS 4	TOWN ROAD NAME
78	0.54		S MAIN ST	150	0.04		GOUDREAU ST
78	0.04		N MAIN ST	151	0.05		DEVIN ST
78	0.67		CONNECTICUT RIVER RD	152	0.19		WORCESTER AV
101	0.29		AIRPORT RD	153	0.50		HIGHLAND AV
101	0.47		FAIRVIEW TERR	154	0.19		VICTORY CIR
101	0.27		GATES ST	155	0.16		CASCADNAC AV
102	0.13		LANTERN LN	156	0.04		CREDIT CT
103	0.07		LANTERN LN	156	0.05		BARRELL AV
103	0.21		ROUND HOUSE RD	156	0.08		SARGENT ST
104	0.30		FAIRVIEW TERR	157	0.06		UNION ST
105	0.07		ABBOTT ST	158	0.05		CRYSTAL PL
105	0.34		LOWER HYDE PK	159	0.12		BARNES AV
106	0.06		LOWER HYDE PK	160	0.11		OAK ST
106	0.08		CHARLES ST	161	0.11		HARRISON AV
107	0.13		TALBERT ST	162	0.10		RAILROAD ROW
108	0.04		ABBAY RD	163	0.13		CURRIER ST
110		(0.04)	TH 110	164	0.06		CHURCH ST
111	0.05		GARLAND ROW	165	0.07		MAPLEWOOD TERR
111	0.20		CASCADNAC AV	166	0.11		FAIRVIEW TERR
112	0.08		HEBARD ST	167	0.14		CHELLIS ST
113		(0.11)	TH 113	168	0.18		NUTT LN
113	0.02		TH 113	169	0.18		WALSH AV
114	0.07		THIRD AV	170	0.07		WALSH AV
115	0.26		LILY POND RD	171	0.35		LATHAM WORKS LN
115	0.22		FOREST HILLS AV	173	0.15		PINE ST
115	0.08		BULLARD ST	174	0.05		HEWITT ST
116	0.32		HILLCREST TERR	175	0.06		WILDER ST
117	0.16		BEECH ST	176	0.08		TH 176
117	0.05		ASH ST	177	0.10		LEAF CT
118	0.27		HAZEN ST	178	0.12		PROSPECT ST
119	0.12		TH 119	179	0.14		DEWITT DR
120	0.04		TH 120	179	0.12		BESWICK DR
138	0.37		GIFFORD RD	180	0.12		BULLARD ST
139	0.04		TH 139	181	0.04		STACY LN
144	0.04		FAIRVIEW TERR	182	0.20		BIRCHWOOD DR
144	0.15		HICKORY RDG	183	0.04		HICKORY RDG
145	0.04		CEDAR ST	184	0.08		SPRUCE ST
146	0.05		HEWITT ST	185	0.06		ADVENT LN
146	0.30		HANOVER ST	259	0.25		HOLIDAY DR
147	0.26		WILDER ST	260	0.05		HOLMAN AV
148	0.04		PIERCE ST	261	0.04		THOMAS ST
149	0.15		SAUNDERS AV	261	0.11		TEMPLETON AV
150	0.10		DEMERS AV	261	0.12		MARSHALL AV
		TOTAL	12.26			0.15	

LEGAL TRAIL No.	LENGTH IN MILES LEGAL TRAIL
1	(0.07)
TOTAL	0.07

TOWN HWY. No.	LENGTH IN MILES "NOT UP TO STANDARD"
140	(0.02)
TOTAL	0.02

* The sections of the town highways listed above are legally Class 3, but have been deemed "Not Up To Standard" and are functionally Class 4 Town Highways

HIGHWAYS

- INTERSTATE
- U.S. ROUTE
- STATE ROUTE
- CLASS 1
- CLASS 2
- CLASS 3
- CLASS 4
- LEGAL TRAIL
- INTERSTATE OR DIVIDED HIGHWAY
- STATE - HARD SURFACE OR PAVED
- TOWN - HARD SURFACE OR PAVED
- GRAVEL
- SOIL OR GRADED AND DRAINED EARTH
- UNIMPROVED OR PRIMITIVE
- IMPASSABLE OR UNTRAVELED
- LEGAL TRAIL
- DISCONTINUED
- HIGHWAY CLASS CHANGE
- RAILROAD
- INACTIVE RAILROAD
- NFR NATIONAL FOREST ROAD
- SFH STATE FOREST HIGHWAY
- P PARK AND RIDE
- PUBLIC LAND - GREEN MOUNTAIN NATIONAL FOREST
- PUBLIC LAND - STATE/MUNICIPAL

POLITICAL SUBDIVISIONS

- STATE BOUNDARY
- COUNTY BOUNDARY
- TOWN BOUNDARY
- VILLAGE BOUNDARY
- URBAN COMPACT BOUNDARY
- WATER BODY
- STREAM OR BROOK

BRIDGE OR CULVERT

- BRIDGE OR CULVERT > 20'
- BRIDGE OR CULVERT 6' - 20'
- VOBCIT BRIDGE
- VOBCIT CULVERT > 6'

B34 / C34 STATE BRIDGE OR CULVERT IDENTIFIER
B34 / C34 TOWN BRIDGE OR CULVERT IDENTIFIER

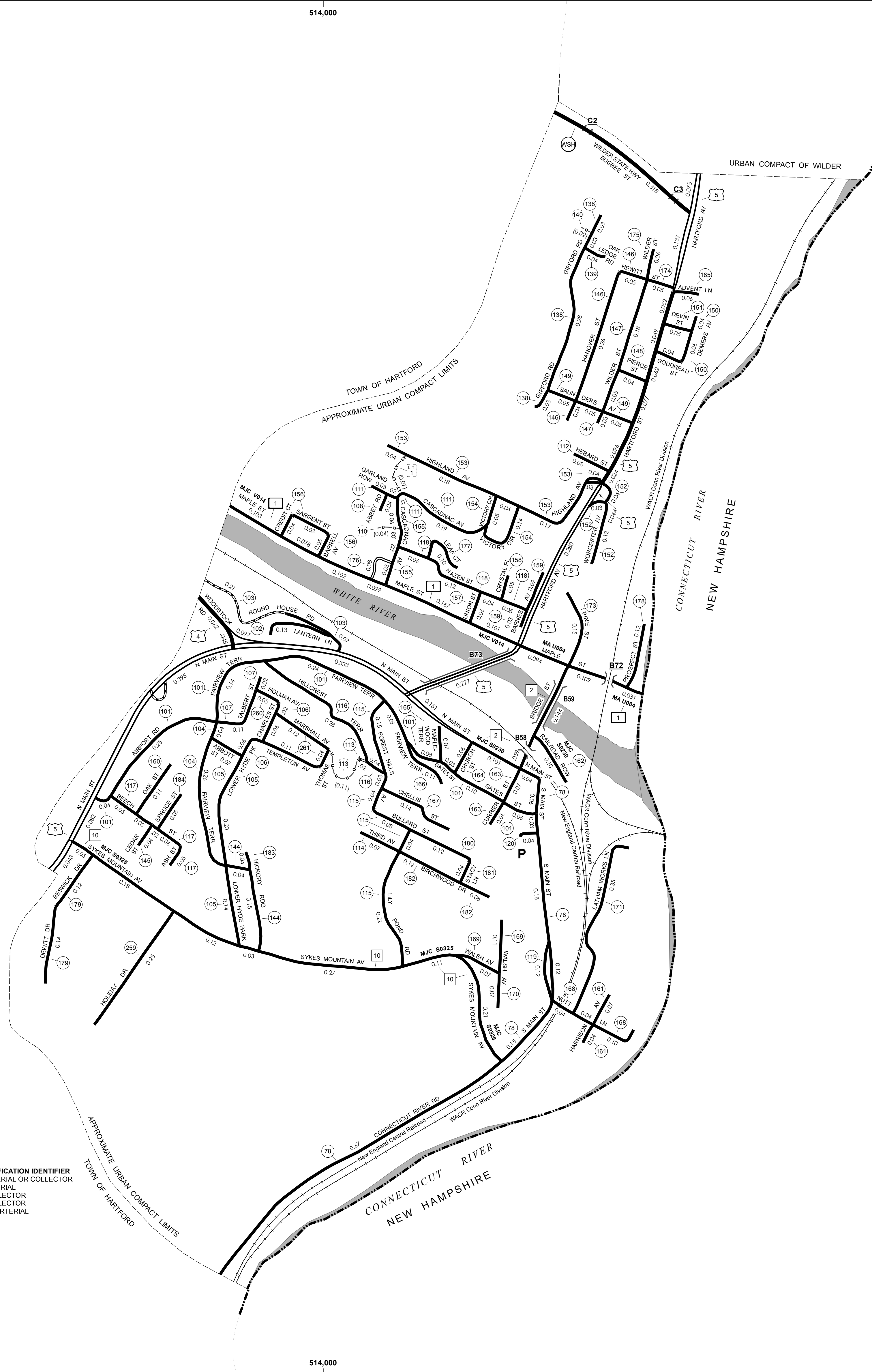
FEDERAL CLASSIFICATION IDENTIFIER

- FAU URBAN ARTERIAL OR COLLECTOR
- MA MINOR ARTERIAL
- MJC MAJOR COLLECTOR
- MNC MINOR COLLECTOR
- PA PRINCIPAL ARTERIAL

DISCLAIMER:
The untraveled highways (laid-out town highways), discontinued highways, and legal trails hereon are those of which the Agency of Transportation has record; others may exist.

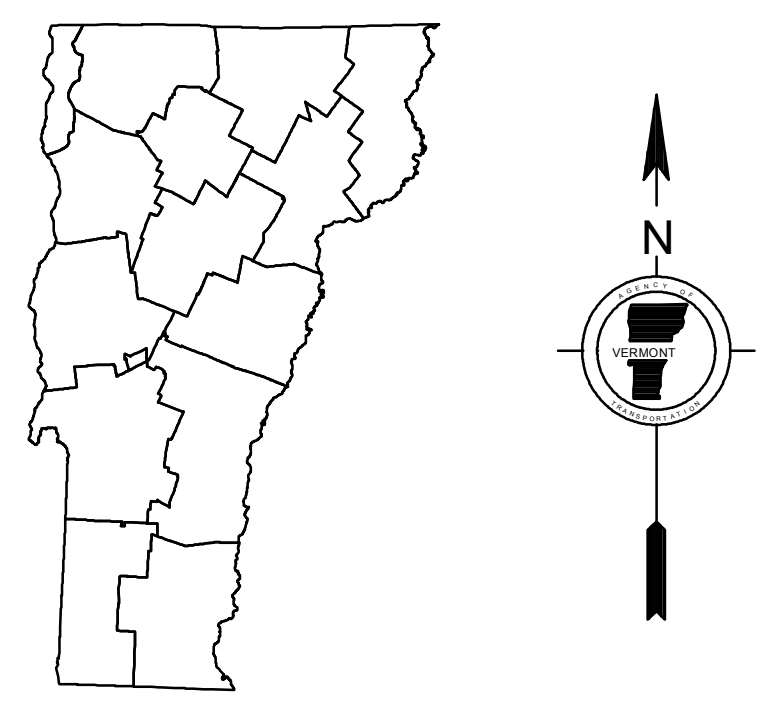
Highway and bridge data by the Agency of Transportation. Town short structures are drawn from the Vermont Online Bridge & Culvert Inventory Tool (VOBCIT) database. All other data from the Vermont Center for Geographic Information. Only named streams are shown.

Vermont State Plane Coordinate System
 North American Datum of 1983
 SPCS_Zone_Identifier: 4400
 Geodetic Reference System 80
 2,000-meter grid, Easting - Northing



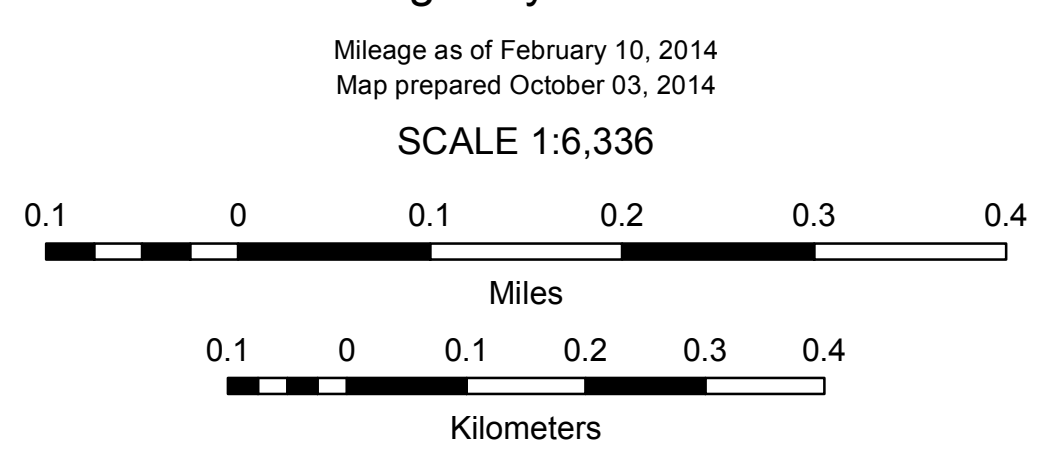
MILEAGE SUMMARY

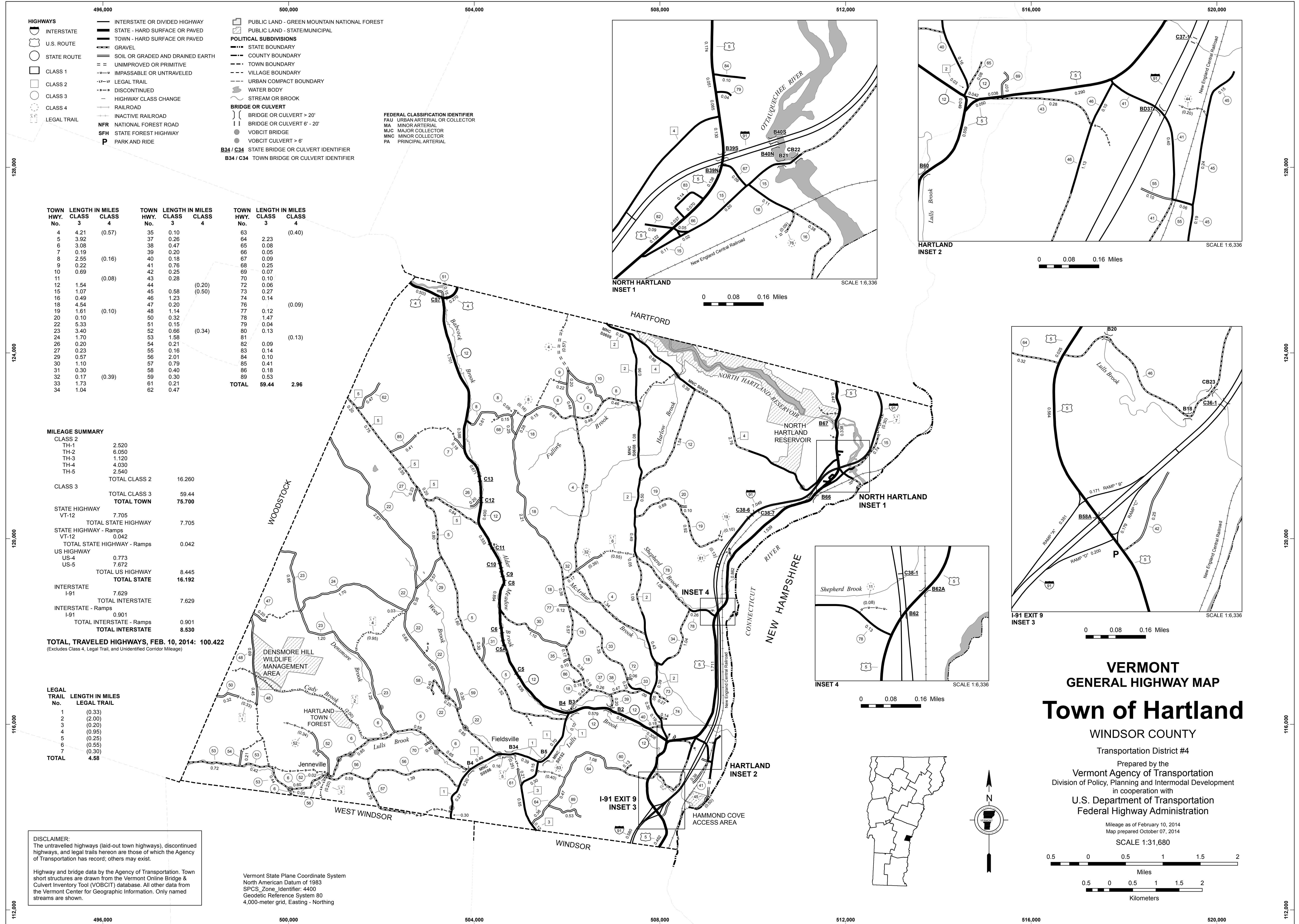
CLASS 1			
TH-1	0.814	TOTAL CLASS 1	0.814
CLASS 2			
TH-2	0.455		
TH-10	0.970	TOTAL CLASS 2	1.425
CLASS 3			
		TOTAL CLASS 3	12.26
		TOTAL TOWN	14.499
STATE HIGHWAY			
NSH-WSH	0.318	TOTAL STATE HIGHWAY	0.318
US HIGHWAY			
US-4	0.107		
US-5	1.991	TOTAL US HIGHWAY	2.098
US HIGHWAY - Ramps			
US-4	0.097	TOTAL US HIGHWAY - Ramps	0.097
		TOTAL STATE	2.513
TOTAL, TRAVELED HIGHWAYS, FEB. 10, 2014:			17.012
<small>(Excludes Class 4, Legal Trail, and Unidentified Corridor Mileage)</small>			



VERMONT
GENERAL HIGHWAY MAP
Urban Compact of
White River Junction

WINDSOR COUNTY
 Transportation District #4
 Prepared by the
 Vermont Agency of Transportation
 Division of Policy, Planning and Intermodal Development
 in cooperation with
 U.S. Department of Transportation
 Federal Highway Administration





- HIGHWAYS**
- INTERSTATE OR DIVIDED HIGHWAY
 - STATE - HARD SURFACE OR PAVED
 - TOWN - HARD SURFACE OR PAVED
 - GRAVEL
 - SOIL OR GRADED AND DRAINED EARTH
 - UNIMPROVED OR PRIMITIVE
 - IMPASSABLE OR UNTRAVELED
 - LEGAL TRAIL
 - DISCONTINUED
 - HIGHWAY CLASS CHANGE
 - RAILROAD
 - INACTIVE RAILROAD
 - NFR NATIONAL FOREST ROAD
 - SFH STATE FOREST HIGHWAY
 - P PARK AND RIDE

- POLITICAL SUBDIVISIONS**
- STATE BOUNDARY
 - COUNTY BOUNDARY
 - TOWN BOUNDARY
 - VILLAGE BOUNDARY
 - URBAN COMPACT BOUNDARY
 - WATER BODY
 - STREAM OR BROOK
- BRIDGE OR CULVERT**
- BRIDGE OR CULVERT > 20'
 - BRIDGE OR CULVERT 6' - 20'
 - VOBICIT BRIDGE
 - VOBICIT CULVERT > 6'
- FEDERAL CLASSIFICATION IDENTIFIER**
- FAU URBAN ARTERIAL OR COLLECTOR
 - MA MINOR ARTERIAL
 - MJC MAJOR COLLECTOR
 - MNC MINOR COLLECTOR
 - PA PRINCIPAL ARTERIAL
- B34 / C34 STATE BRIDGE OR CULVERT IDENTIFIER**
B34 / C34 TOWN BRIDGE OR CULVERT IDENTIFIER

TOWN HWY. No.	LENGTH IN MILES CLASS 3	CLASS 4	TOWN HWY. No.	LENGTH IN MILES CLASS 3	CLASS 4	TOWN HWY. No.	LENGTH IN MILES CLASS 3	CLASS 4
4	4.21	(0.57)	35	0.10		63	2.23	(0.40)
5	3.92		37	0.26		64	0.08	
6	3.08		38	0.47		65	0.08	
7	0.19		39	0.20		66	0.05	
8	2.55	(0.16)	40	0.18		67	0.09	
9	0.22		41	0.76		68	0.25	
10	0.69		42	0.25		69	0.07	
11	1.54	(0.08)	43	0.28		70	0.10	
12	1.07		44	0.58	(0.20)	72	0.06	
15	1.07		45	1.23	(0.50)	73	0.27	
16	0.49		46	1.23		74	0.14	
18	4.54		47	0.20		76		(0.09)
19	1.61	(0.10)	48	1.14		77	0.12	
20	0.10		50	0.32		78	1.47	
22	5.33		51	0.15		79	0.04	
23	3.40		52	0.66	(0.34)	80	0.13	
24	1.70		53	1.58		81		(0.13)
26	0.20		54	0.21		82	0.09	
27	0.23		55	0.16		83	0.14	
29	0.57		56	2.01		84	0.10	
30	1.10		57	0.79		85	0.41	
31	0.30		58	0.40		86	0.18	
32	0.17	(0.39)	59	0.30		89	0.53	
33	1.73		61	0.21				
34	1.04		62	0.47				
TOTAL						59.44		2.96

MILEAGE SUMMARY

CLASS 2		
TH-1	2,520	
TH-2	6,050	
TH-3	1,120	
TH-4	4,030	
TH-5	2,540	
TOTAL CLASS 2	16,260	
CLASS 3		
TOTAL CLASS 3	59.44	
TOTAL TOWN	75.700	
STATE HIGHWAY		
VT-12	7,705	
TOTAL STATE HIGHWAY	7,705	
STATE HIGHWAY - Ramps		
VT-12	0.042	
TOTAL STATE HIGHWAY - Ramps	0.042	
US HIGHWAY		
US-4	0.773	
US-5	7.672	
TOTAL US HIGHWAY	8.445	
TOTAL STATE	16.192	
INTERSTATE		
I-91	7.629	
TOTAL INTERSTATE	7.629	
INTERSTATE - Ramps		
I-91	0.901	
TOTAL INTERSTATE - Ramps	0.901	
TOTAL INTERSTATE	8.530	

TOTAL, TRAVELED HIGHWAYS, FEB. 10, 2014: 100.422
 (Excludes Class 4, Legal Trail, and Unidentified Corridor Mileage)

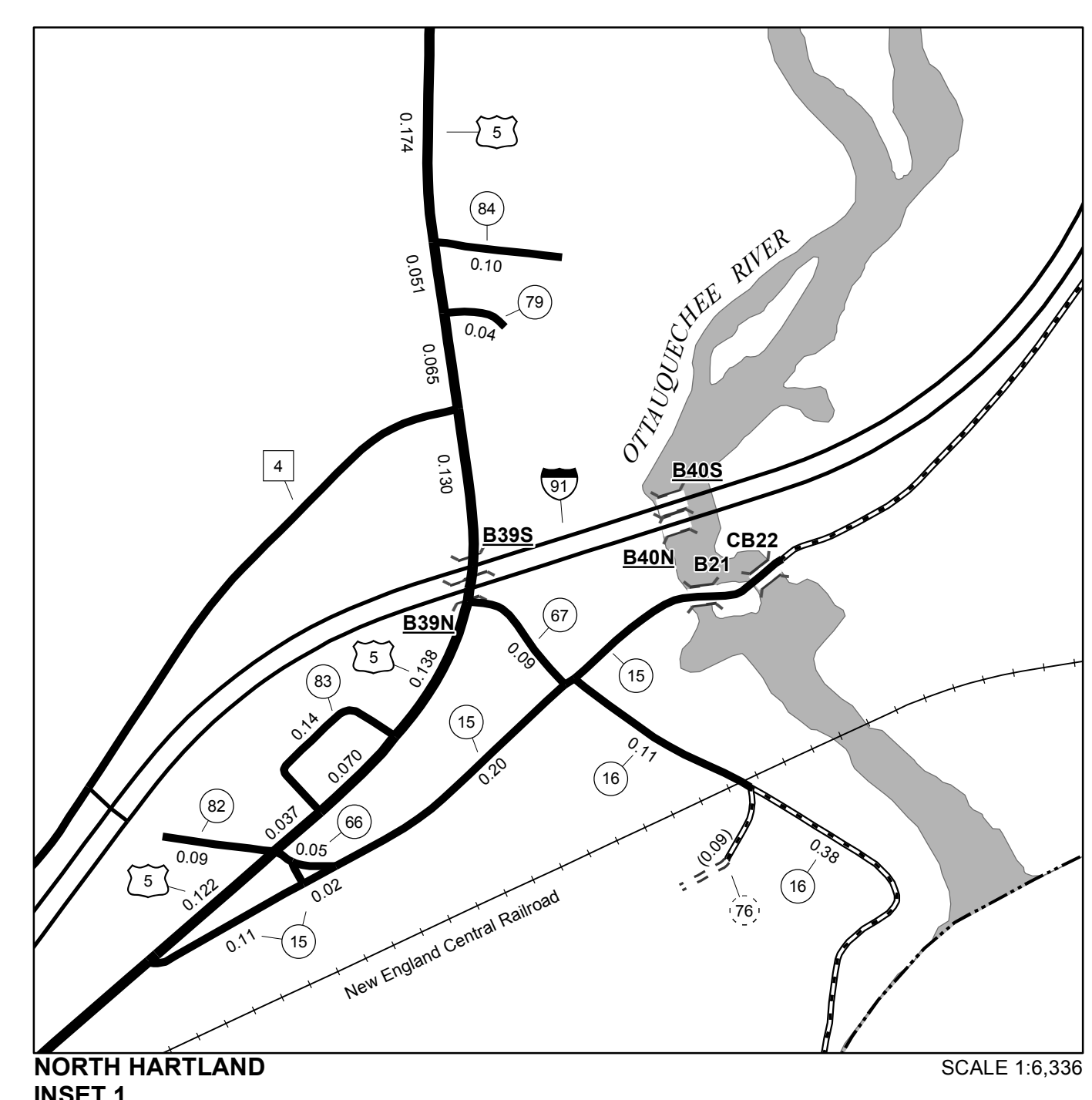
LEGAL TRAIL

TRAIL No.	LENGTH IN MILES LEGAL TRAIL
1	(0.33)
2	(2.00)
3	(0.20)
4	(0.95)
5	(0.25)
6	(0.55)
7	(0.30)
TOTAL	4.58

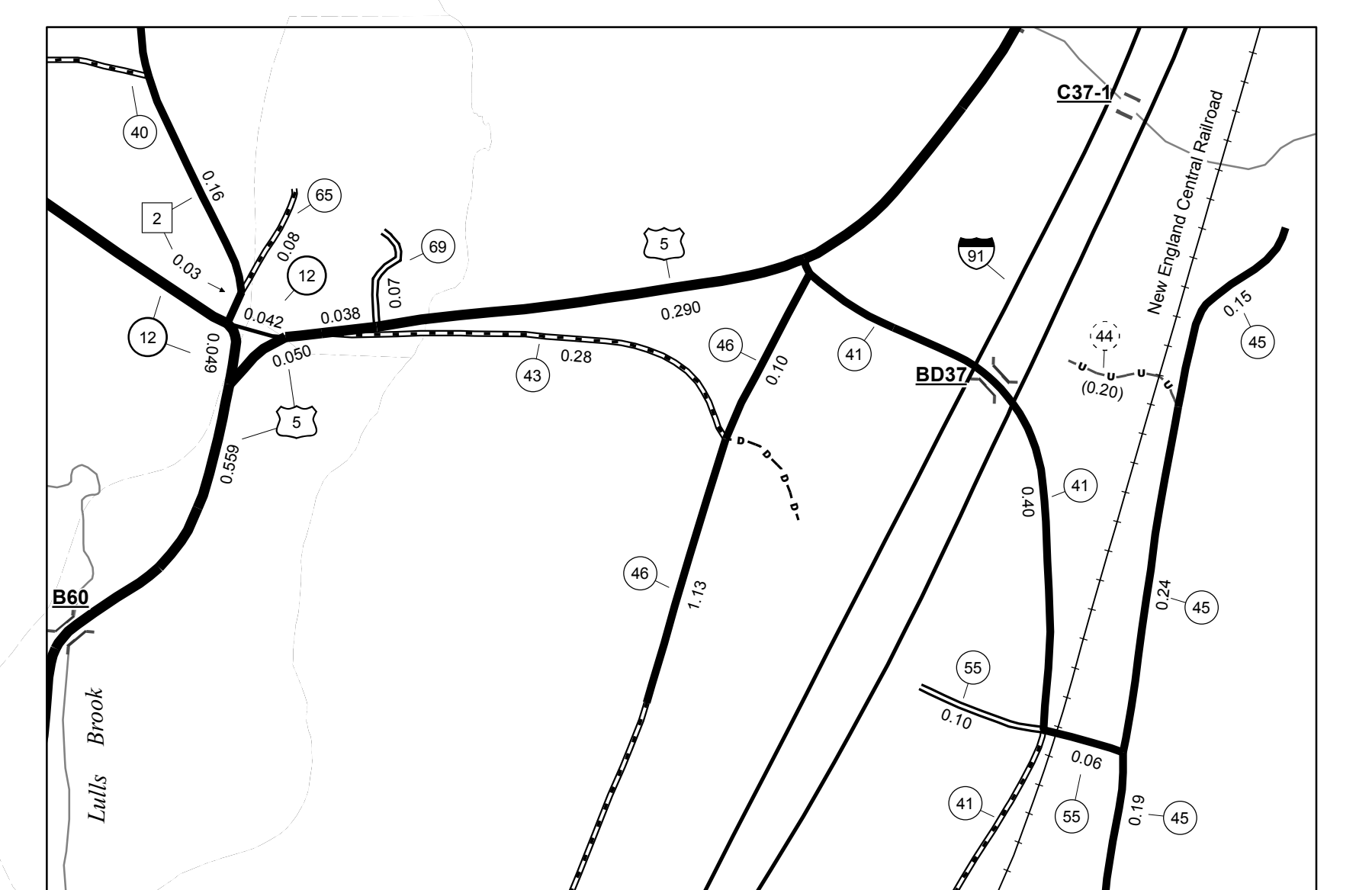
DISCLAIMER:
 The untraveled highways (laid-out town highways), discontinued highways, and legal trails hereon are those of which the Agency of Transportation has record; others may exist.

Highway and bridge data by the Agency of Transportation. Town short structures are drawn from the Vermont Online Bridge & Culvert Inventory Tool (VOBCIT) database. All other data from the Vermont Center for Geographic Information. Only named streams are shown.

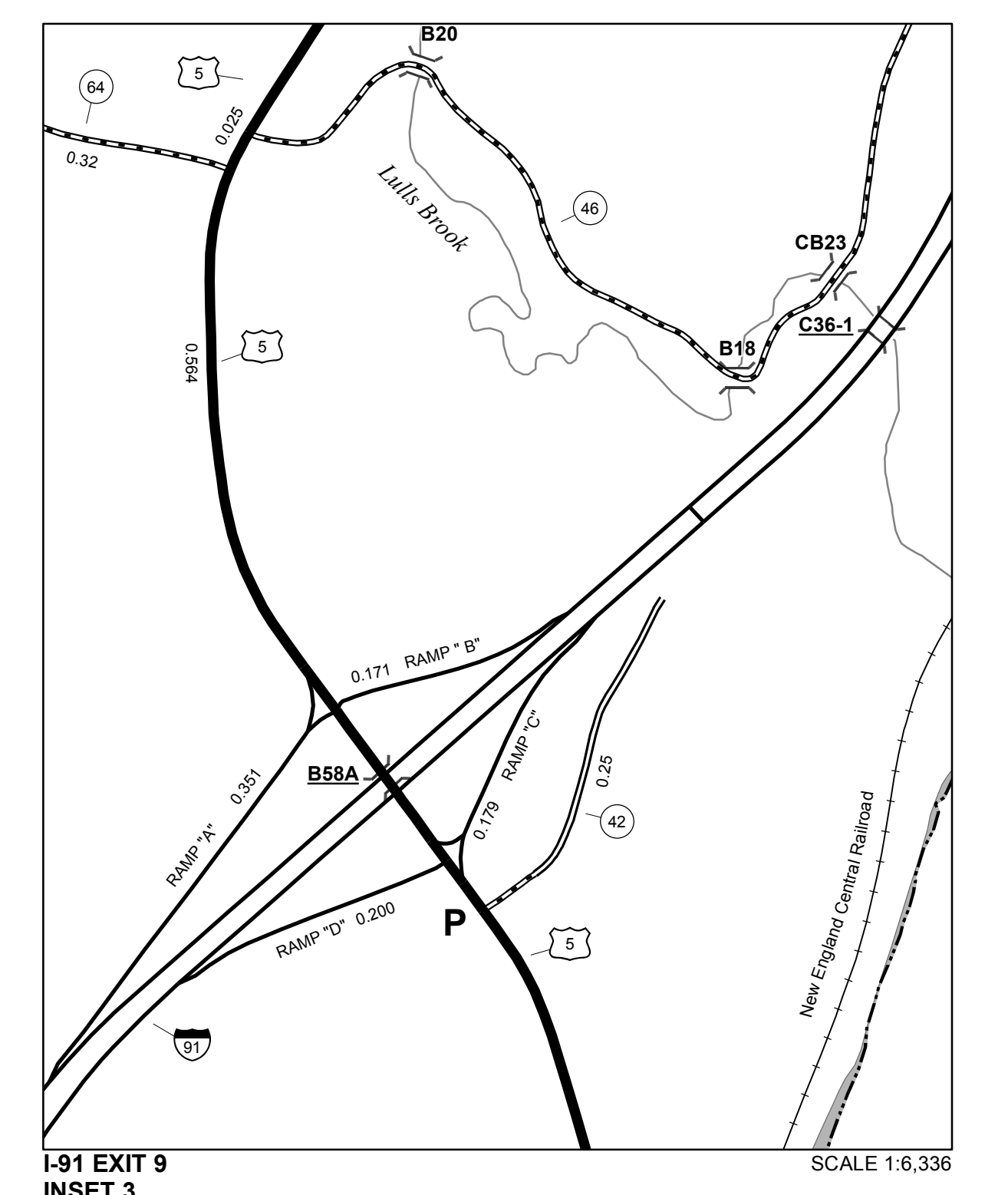
Vermont State Plane Coordinate System
 North American Datum of 1983
 SPCS_Zone_Identifier: 4400
 Geodetic Reference System 80
 4,000-meter grid, Easting - Northing



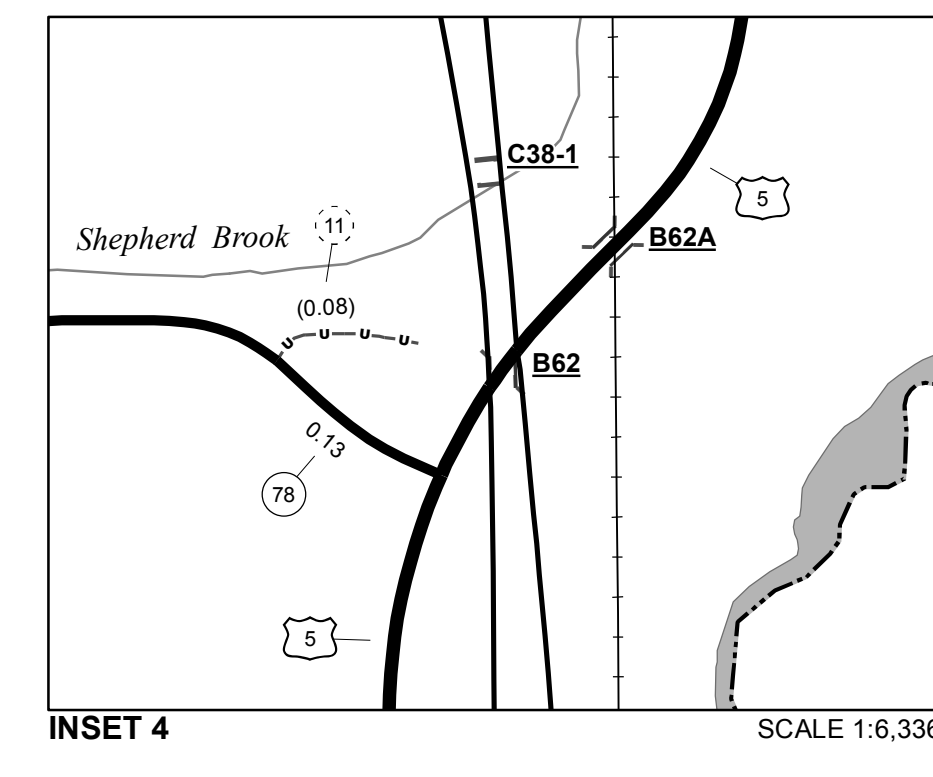
NORTH HARTLAND INSET 1
 SCALE 1:6,336



HARTLAND INSET 2
 SCALE 1:6,336



I-91 EXIT 9 INSET 3
 SCALE 1:6,336



INSET 4
 SCALE 1:6,336

VERMONT GENERAL HIGHWAY MAP

Town of Hartland

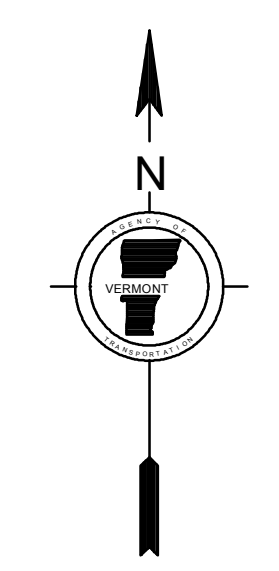
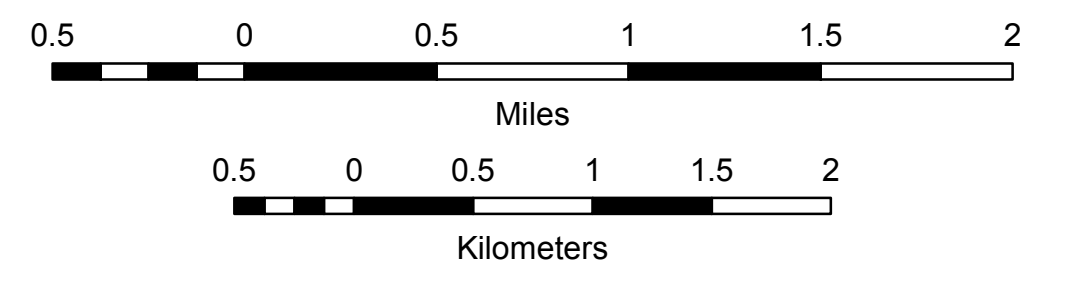
WINDSOR COUNTY

Transportation District #4

Prepared by the
 Vermont Agency of Transportation
 Division of Policy, Planning and Intermodal Development
 in cooperation with
 U.S. Department of Transportation
 Federal Highway Administration

Mileage as of February 10, 2014
 Map prepared October 07, 2014

SCALE 1:31,680

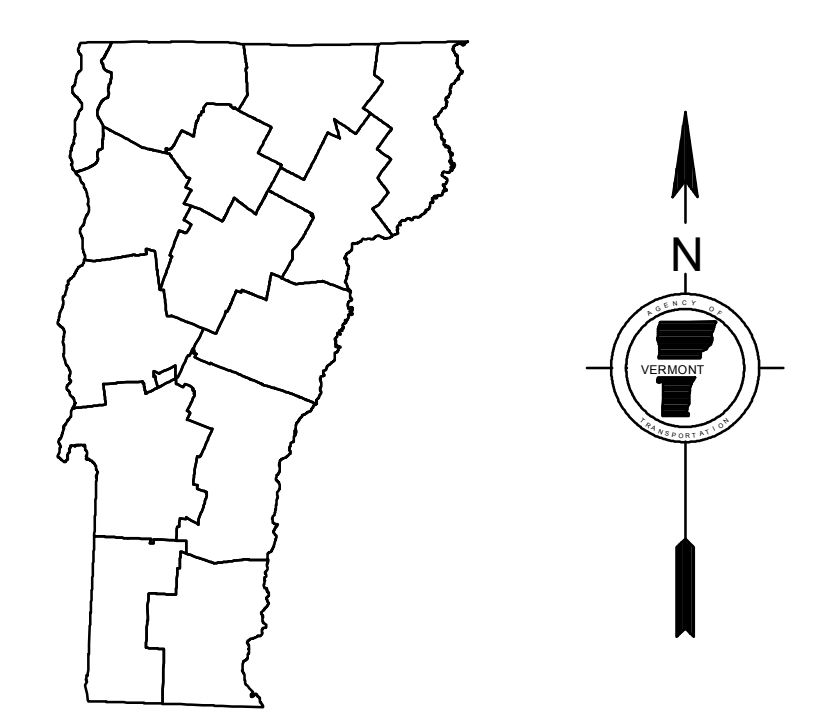
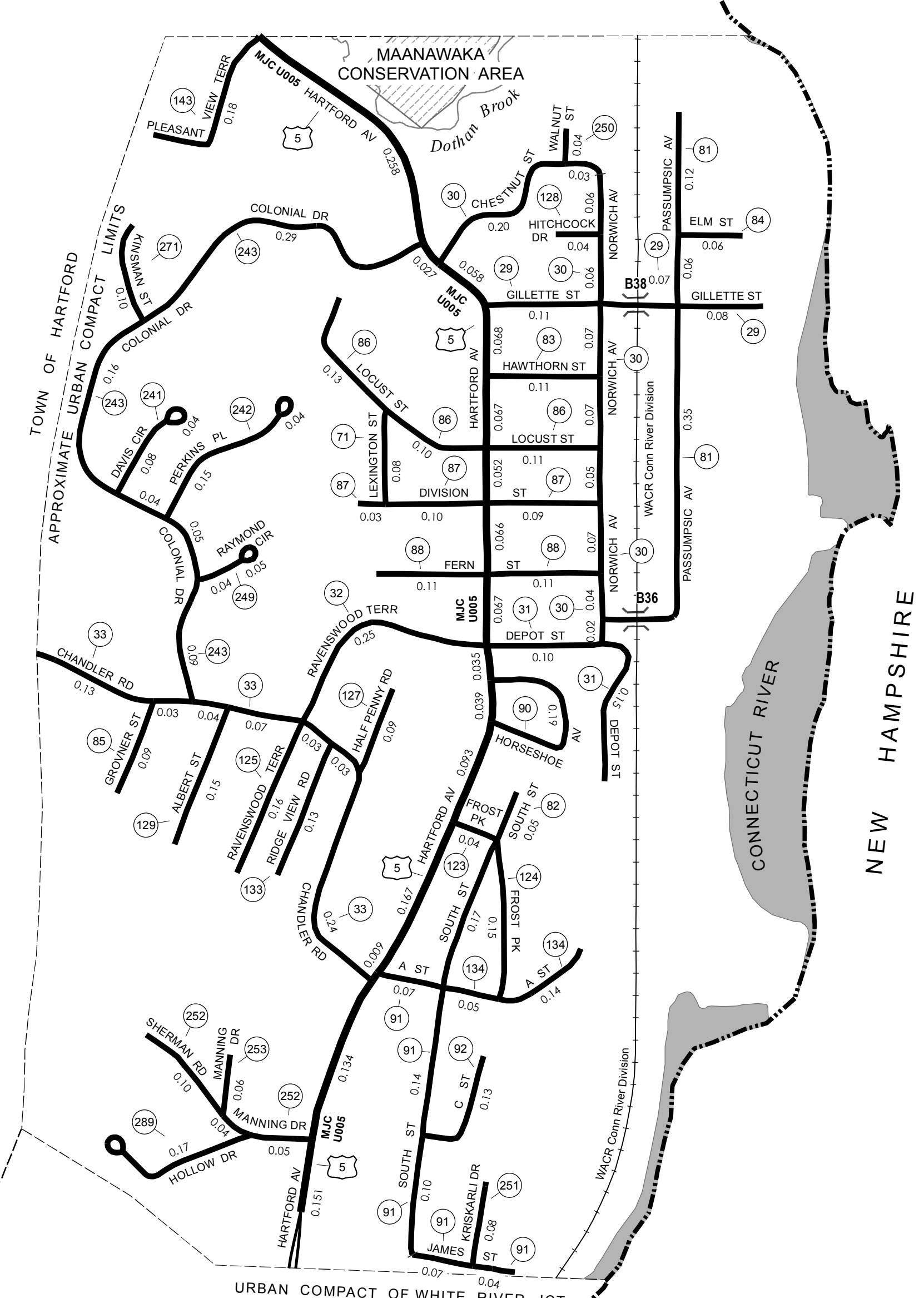


TOWN HWY. No.	LENGTH IN MILES CLASS 3	CLASS 4	TOWN ROAD NAME
29	0.15		GILLETTE
29	0.11		GILLETTE ST
30	0.23		CHESTNUT ST
30	0.44		NORWICH AV
31	0.25		DEPOT ST
32	0.25		RAVENSWOOD TERR
33	0.57		CHANDLER RD
71	0.08		LEXINGTON ST
81	0.53		PASSUMPSIC AV
82	0.22		SOUTH ST
83	0.11		HAWTHORN ST
84	0.06		ELM
85	0.09		GROVNER ST
86	0.34		LOCUST ST
87	0.22		DIVISION ST
88	0.22		FERN ST
90	0.19		HORSESHOE AV
91	0.24		SOUTH ST
91	0.11		JAMES ST
91	0.07		A ST
92	0.13		C ST
123	0.04		FROST PK
124	0.15		FROST PK
125	0.16		RAVENSWOOD TERR
127	0.09		HALF PENNY RD
128	0.04		HITCHCOCK DR
129	0.15		ALBERT ST
133	0.13		RIDGE VIEW RD
134	0.19		A ST
143	0.18		PLEASANT VIEW TERR
241	0.12		DAVIS CIR
242	0.19		PERKINS PL
243	0.63		COLONIAL DR
249	0.09		RAYMOND CIR
250	0.04		WALNUT CIR
251	0.08		KRISKARLI DR
252	0.10		SHERMAN RD
252	0.09		MANNING DR
253	0.06		MANNING DR
271	0.10		KINSMAN ST
289	0.17		HOLLOW DR
TOTAL	7.41	0.00	

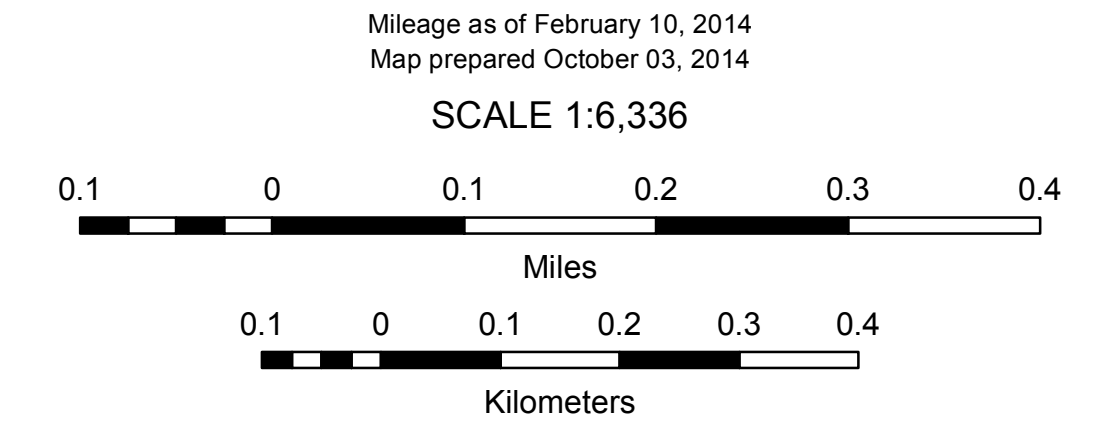
MILEAGE SUMMARY

CLASS	TOTAL CLASS	STATE
CLASS 3	7.41	7.41
TOTAL TOWN	7.410	
US HIGHWAY	1.291	1.291
US-5	1.291	1.291
TOTAL US HIGHWAY	1.291	
TOTAL STATE		1.291
TOTAL TRAVELED HIGHWAYS, FEB. 10, 2014:		8.701

(Excludes Class 4, Legal Trail, and Unidentified Corridor Mileage)



VERMONT
GENERAL HIGHWAY MAP
Urban Compact of Wilder
 WINDSOR COUNTY
 Transportation District #4
 Prepared by the
 Vermont Agency of Transportation
 Division of Policy, Planning and Intermodal Development
 in cooperation with
 U.S. Department of Transportation
 Federal Highway Administration

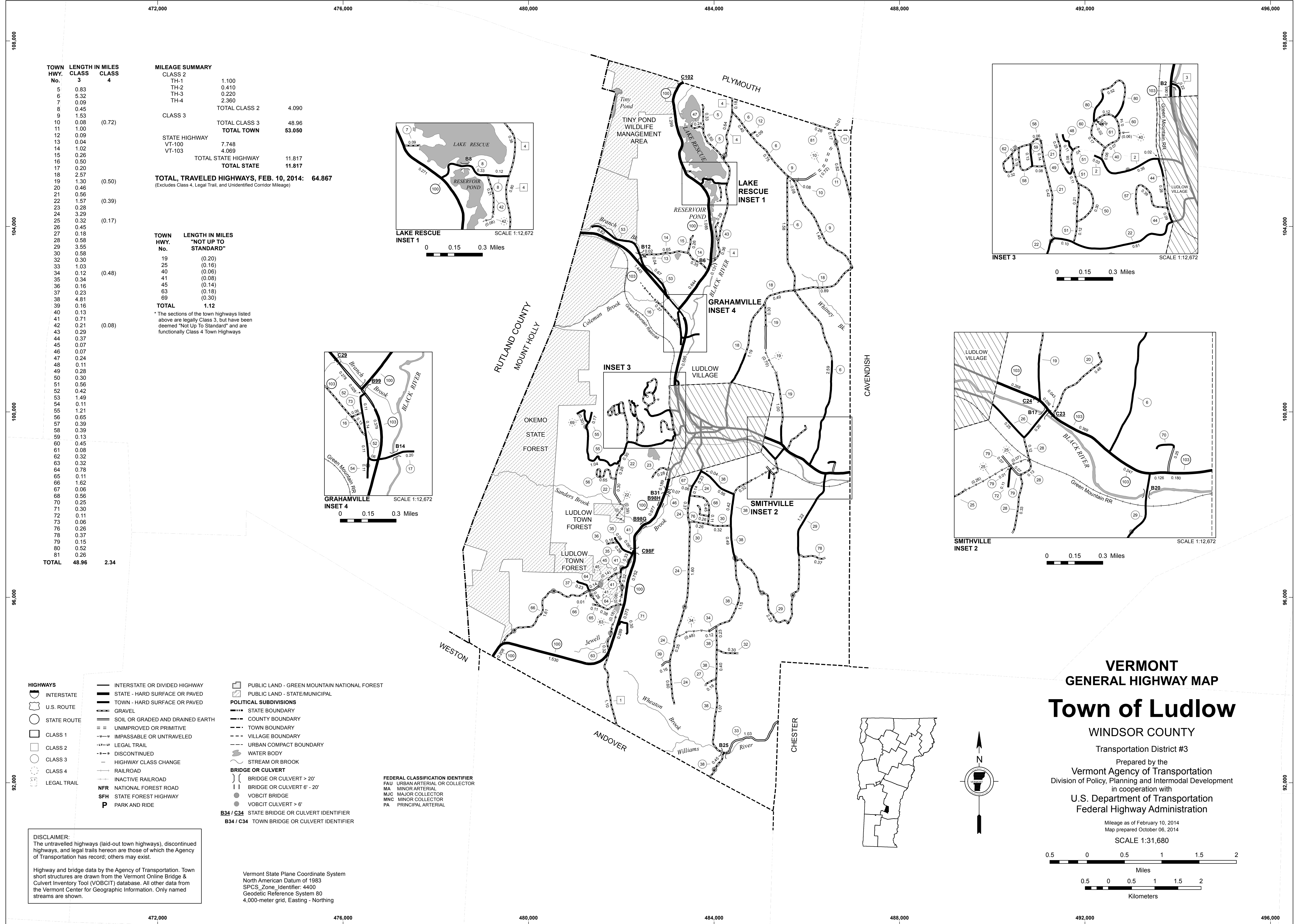


- HIGHWAYS**
- INTERSTATE OR DIVIDED HIGHWAY
 - STATE - HARD SURFACE OR PAVED
 - TOWN - HARD SURFACE OR PAVED
 - GRAVEL
 - STATE ROUTE
 - SOIL OR GRADED AND DRAINED EARTH
 - UNIMPROVED OR PRIMITIVE
 - IMPASSABLE OR UNTRAVELED
 - LEGAL TRAIL
 - DISCONTINUED
 - HIGHWAY CLASS CHANGE
 - RAILROAD
 - INACTIVE RAILROAD
 - LEGAL TRAIL
- POLITICAL SUBDIVISIONS**
- STATE BOUNDARY
 - COUNTY BOUNDARY
 - TOWN BOUNDARY
 - VILLAGE BOUNDARY
 - URBAN COMPACT BOUNDARY
 - WATER BODY
 - STREAM OR BROOK
- BRIDGE OR CULVERT**
- BRIDGE OR CULVERT > 20'
 - BRIDGE OR CULVERT 6' - 20'
 - VOB/CIT BRIDGE
 - VOB/CIT CULVERT > 6'
 - STATE BRIDGE OR CULVERT IDENTIFIER
 - TOWN BRIDGE OR CULVERT IDENTIFIER
- FEDERAL CLASSIFICATION IDENTIFIER**
- FAU URBAN ARTERIAL OR COLLECTOR
 - MA MINOR ARTERIAL
 - MJC MAJOR COLLECTOR
 - MNC MINOR COLLECTOR
 - PA PRINCIPAL ARTERIAL
- OTHER**
- PUBLIC LAND - GREEN MOUNTAIN NATIONAL FOREST
 - PUBLIC LAND - STATE/MUNICIPAL
 - NFR NATIONAL FOREST ROAD
 - SFH STATE FOREST HIGHWAY
 - P PARK AND RIDE

DISCLAIMER:
 The untraveled highways (laid-out town highways), discontinued highways, and legal trails hereon are those of which the Agency of Transportation has record; others may exist.

Highway and bridge data by the Agency of Transportation. Town street structures are drawn from the Vermont Online Bridge & Culvert Inventory Tool (VOBCIT) database. All other data from the Vermont Center for Geographic Information. Only named streams are shown.

Vermont State Plane Coordinate System
 North American Datum of 1983
 SPCS_Zone_Identifier: 4400
 Geodetic Reference System 80
 2,000-meter grid, Easting - Northing



TOWN HWY. No.	LENGTH IN MILES CLASS 3	LENGTH IN MILES CLASS 4
5	0.83	
6	5.32	
7	0.09	
8	0.45	
9	1.53	
10	0.08	(0.72)
11	1.00	
12	0.09	
13	0.04	
14	1.02	
15	0.26	
16	0.50	
17	0.20	
18	2.57	(0.50)
19	1.30	
20	0.46	
21	0.56	(0.39)
22	1.57	
23	0.28	
24	3.29	(0.17)
25	0.32	
26	0.45	
27	0.18	
28	0.58	
29	3.55	
30	0.53	
32	0.30	
33	1.03	
34	0.12	(0.48)
35	0.34	
36	0.16	
37	0.23	
38	4.81	
39	0.16	
40	0.13	
41	0.71	(0.08)
42	0.21	
43	0.29	
44	0.37	
45	0.07	
46	0.07	
47	0.24	
48	0.11	
49	0.28	
50	0.30	
51	0.56	
52	0.42	
53	1.49	
54	0.11	
55	1.21	
56	0.65	
57	0.39	
58	0.39	
59	0.13	
60	0.45	
61	0.08	
62	0.32	
63	0.32	
64	0.78	
65	0.11	
66	1.62	
67	0.06	
68	0.56	
70	0.25	
71	0.30	
72	0.11	
73	0.06	
76	0.26	
78	0.37	
79	0.15	
80	0.52	
81	0.26	
TOTAL	48.96	2.34

MILEAGE SUMMARY

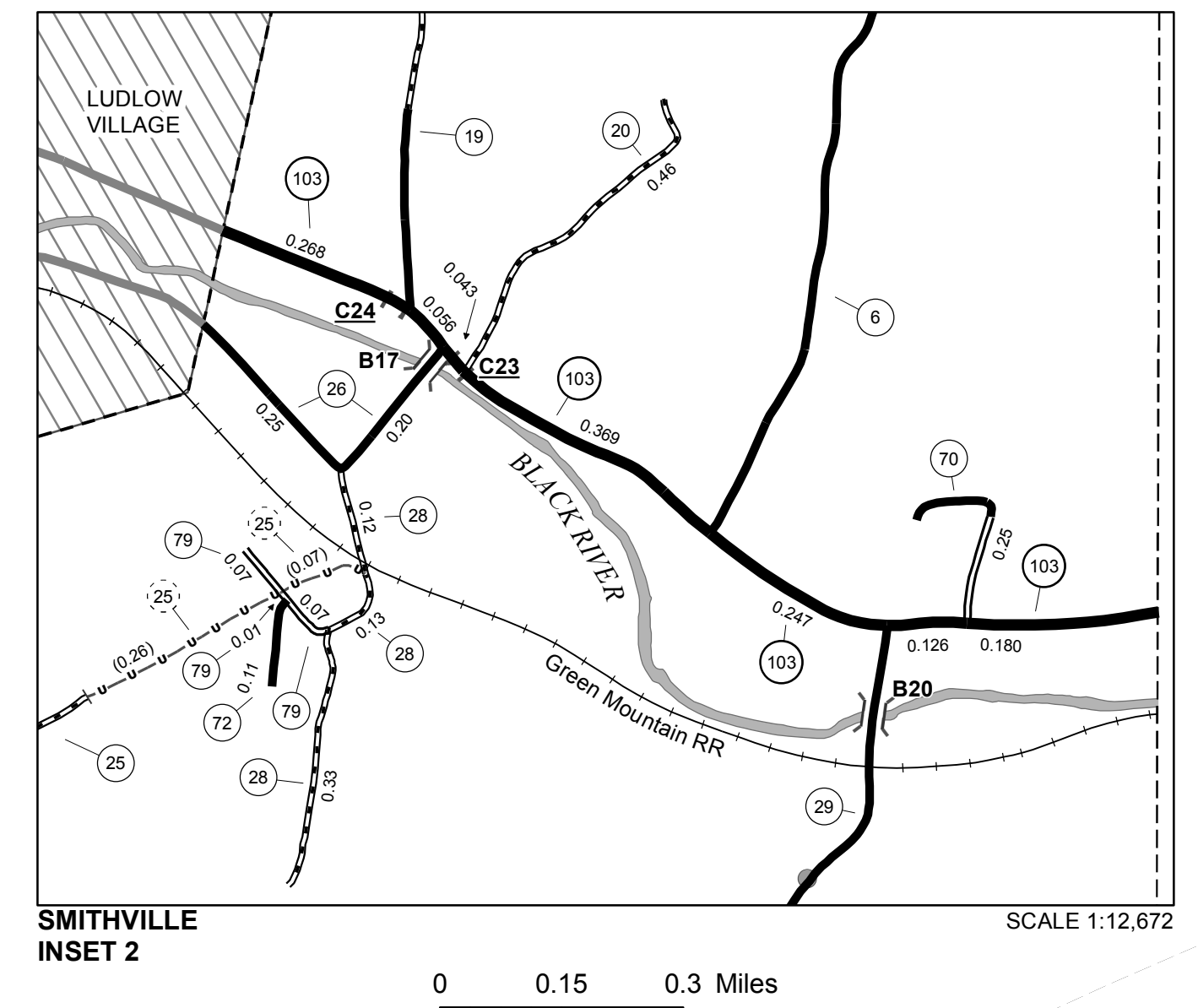
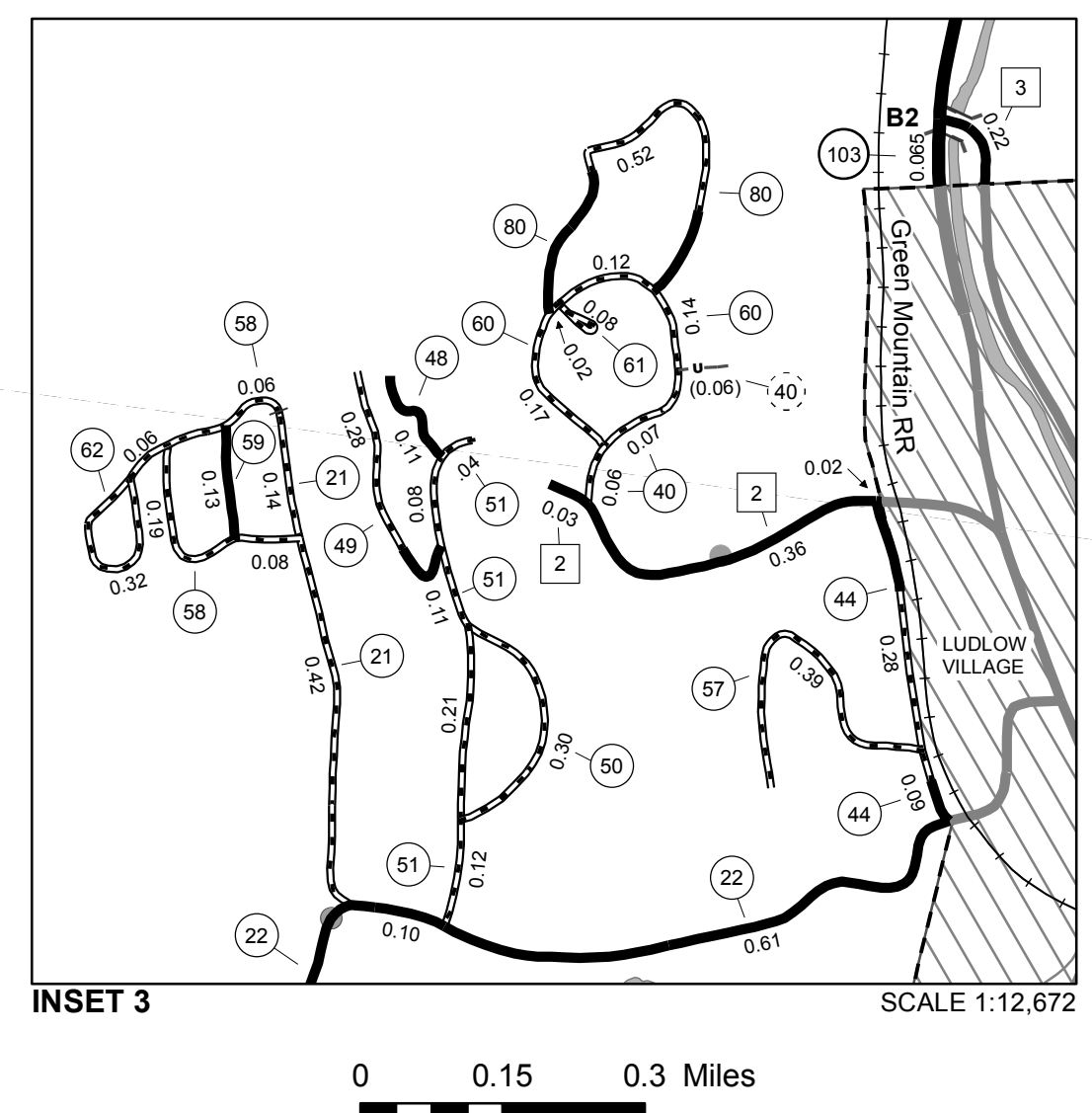
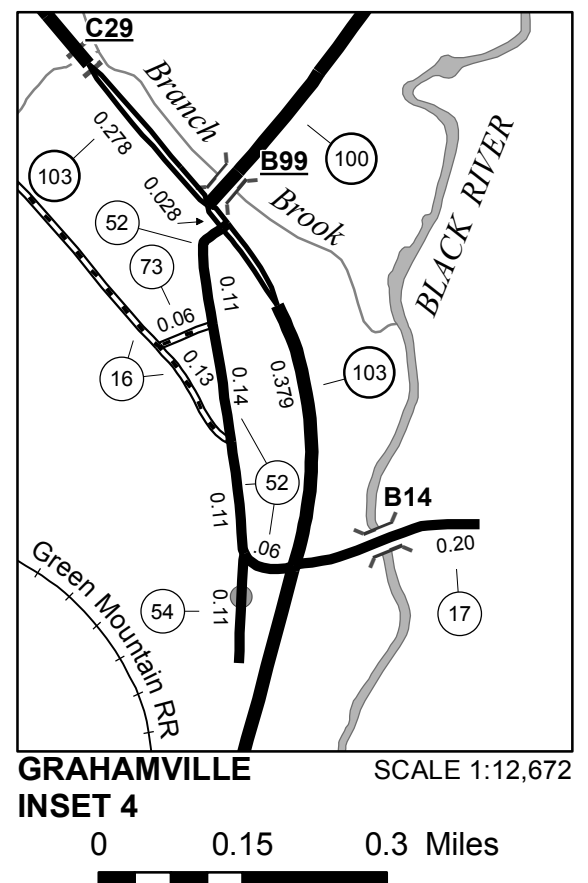
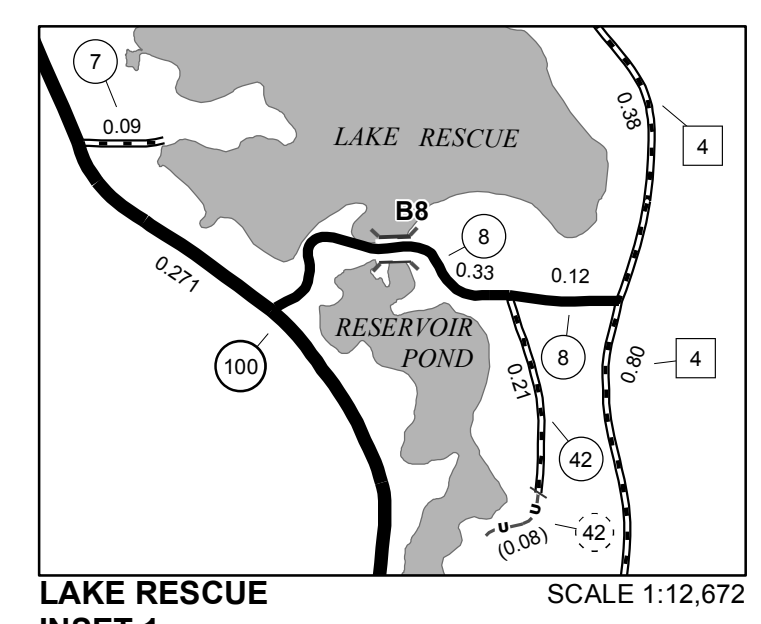
CLASS	LENGTH IN MILES	TOTAL
CLASS 2		
TH-1	1.100	
TH-2	0.410	
TH-3	0.220	
TH-4	2.360	
TOTAL CLASS 2	4.090	
CLASS 3		
TOTAL CLASS 3	48.96	
TOTAL TOWN	53.050	
STATE HIGHWAY		
VT-100	7.748	
VT-103	4.069	
TOTAL STATE HIGHWAY	11.817	
TOTAL STATE	11.817	
TOTAL, TRAVELED HIGHWAYS, FEB. 10, 2014:	64.867	

(Excludes Class 4, Legal Trail, and Unidentified Corridor Mileage)

TOWN HWY. No. LENGTH IN MILES "NOT UP TO STANDARD"

19	(0.20)
25	(0.16)
40	(0.06)
41	(0.08)
45	(0.14)
63	(0.18)
69	(0.30)
TOTAL	1.12

** The sections of the town highways listed above are legally Class 3, but have been deemed "Not Up to Standard" and are functionally Class 4 Town Highways*



- HIGHWAYS**
- INTERSTATE
 - U.S. ROUTE
 - STATE ROUTE
 - CLASS 1
 - CLASS 2
 - CLASS 3
 - CLASS 4
 - LEGAL TRAIL
- INTERSTATE OR DIVIDED HIGHWAY
 — STATE - HARD SURFACE OR PAVED
 — TOWN - HARD SURFACE OR PAVED
 — GRAVEL
 — SOIL OR GRADED AND DRAINED EARTH
 — UNIMPROVED OR PRIMITIVE
 — IMPASSABLE OR UNTRAVELED
 - - - LEGAL TRAIL
 - - - DISCONTINUED
 - - - HIGHWAY CLASS CHANGE
 — RAILROAD
 — INACTIVE RAILROAD
 NFR NATIONAL FOREST ROAD
 SFH STATE FOREST HIGHWAY
 P PARK AND RIDE
- PUBLIC LAND - GREEN MOUNTAIN NATIONAL FOREST
 □ PUBLIC LAND - STATE/MUNICIPAL
- POLITICAL SUBDIVISIONS**
- STATE BOUNDARY
 - COUNTY BOUNDARY
 - TOWN BOUNDARY
 - VILLAGE BOUNDARY
 - URBAN COMPACT BOUNDARY
- WATER BODY
 — STREAM OR BROOK
- BRIDGE OR CULVERT**
- BRIDGE OR CULVERT > 20'
 - BRIDGE OR CULVERT 6' - 20'
 - VOBCIT BRIDGE
 - VOBCIT CULVERT > 6'
- B34 / C34 STATE BRIDGE OR CULVERT IDENTIFIER**
B34 / C34 TOWN BRIDGE OR CULVERT IDENTIFIER
- FEDERAL CLASSIFICATION IDENTIFIER**
- FAU URBAN ARTERIAL OR COLLECTOR
 - MA MINOR ARTERIAL
 - MJC MAJOR COLLECTOR
 - MNC MINOR COLLECTOR
 - PA PRINCIPAL ARTERIAL

DISCLAIMER:
 The untraveled highways (laid-out town highways), discontinued highways, and legal trails hereon are those of which the Agency of Transportation has record; others may exist.

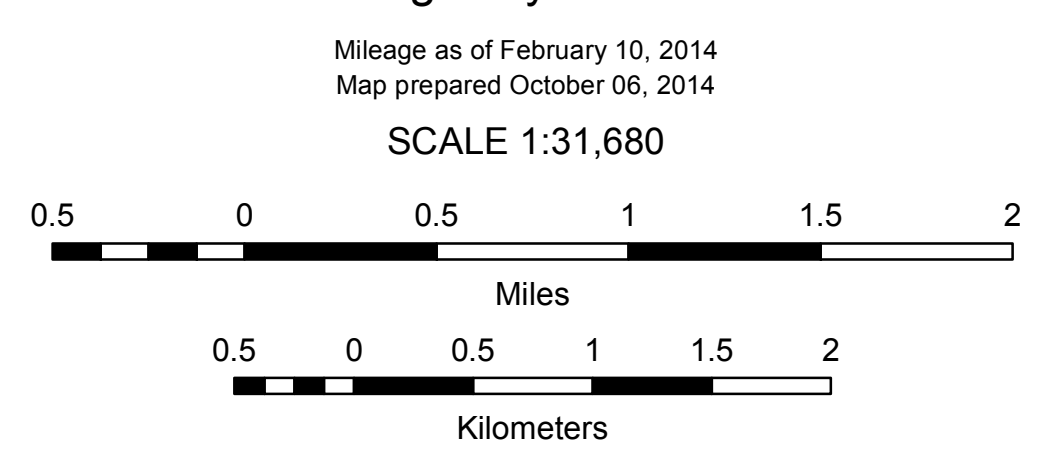
Highway and bridge data by the Agency of Transportation. Town short structures are drawn from the Vermont Online Bridge & Culvert Inventory Tool (VOBCIT) database. All other data from the Vermont Center for Geographic Information. Only named streams are shown.

Vermont State Plane Coordinate System
 North American Datum of 1983
 SPCS_Zone_Identifier: 4400
 Geodetic Reference System 80
 4,000-meter grid, Easting - Northing

VERMONT GENERAL HIGHWAY MAP

Town of Ludlow

WINDSOR COUNTY
 Transportation District #3
 Prepared by the
 Vermont Agency of Transportation
 Division of Policy, Planning and Intermodal Development
 in cooperation with
 U.S. Department of Transportation
 Federal Highway Administration



482,000

484,000

486,000

TOWN HWY. No.	LENGTH IN MILES CLASS 3	CLASS 4	TOWN ROAD NAME
300	0.14		THOMPSON AV
302	0.15		ORION AV
304	0.04		ORCHARD ST
306	0.34		PROSPECT ST
308	0.18		DEPOT ST
310	0.18		SMITH ST
312	0.33		GILL TERR
314	0.06		GLEASCOTT AV
314	0.03		MAIN ST
316	0.60		COMMONWEALTH AV
318	0.04		WASHBURN LN
320	0.12		DEEPLAWN CT
322	0.40		PLEASANT ST
324	0.17		MILL ST
326	0.20		MEADOW ST
328	0.09		ELM ST
328	0.02		TH 328
330	0.20		DEPOT ST
332	0.58		PLEASANT ST
334	0.05		HOBART AV
336	0.10		TERRACE AV
338	0.37		BRIDGE ST
339	0.03		ROCK RD
340	0.22		OKEMO HTS
341	0.03		OKEMO HTS EXT
342	0.12		TWINE HILL RD
344	0.20		LAWRIDGE HTS
346	0.24		SOUTH HILL RD
346	0.10		S HILL RD
348	0.19		PLUMLEY AV
350	0.07		HEMENWAY HILL
352	0.17		PARKER AV
356	0.16		POND ST
358	0.04		POND STREET CT
360	0.13		W MAIN ST
362	0.09		WEST HILL
362	0.10		WEST HILL RD
363	0.03		TAPPER ST
364	0.12		BOWKER CT
TOTAL	6.43	0.00	

TOWN HWY. No.	LENGTH IN MILES "NOT UP TO STANDARD"
358	(0.02)
TOTAL	0.02

* The sections of the town highways listed above are legally Class 3, but have been deemed "Not Up To Standard" and are functionally Class 4 Town Highways

MILEAGE SUMMARY

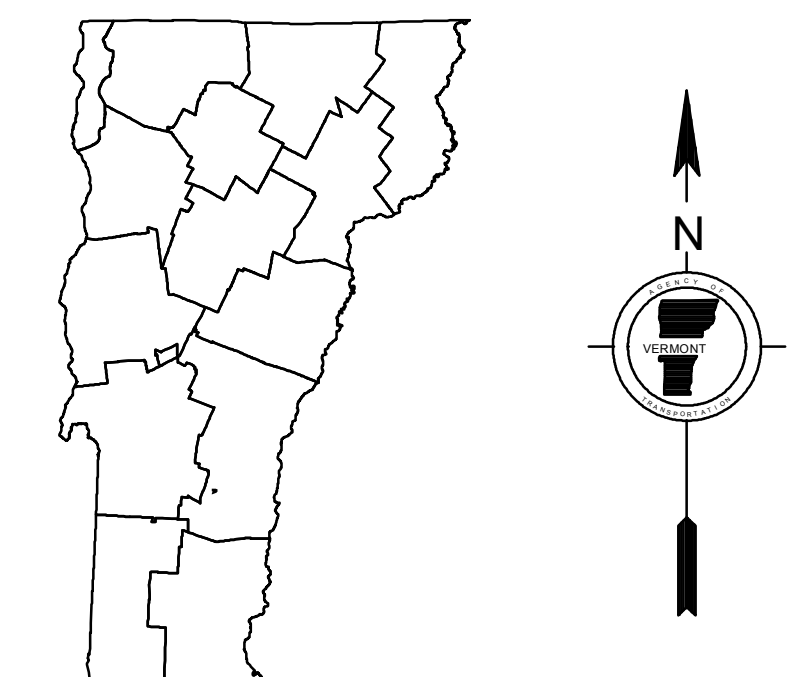
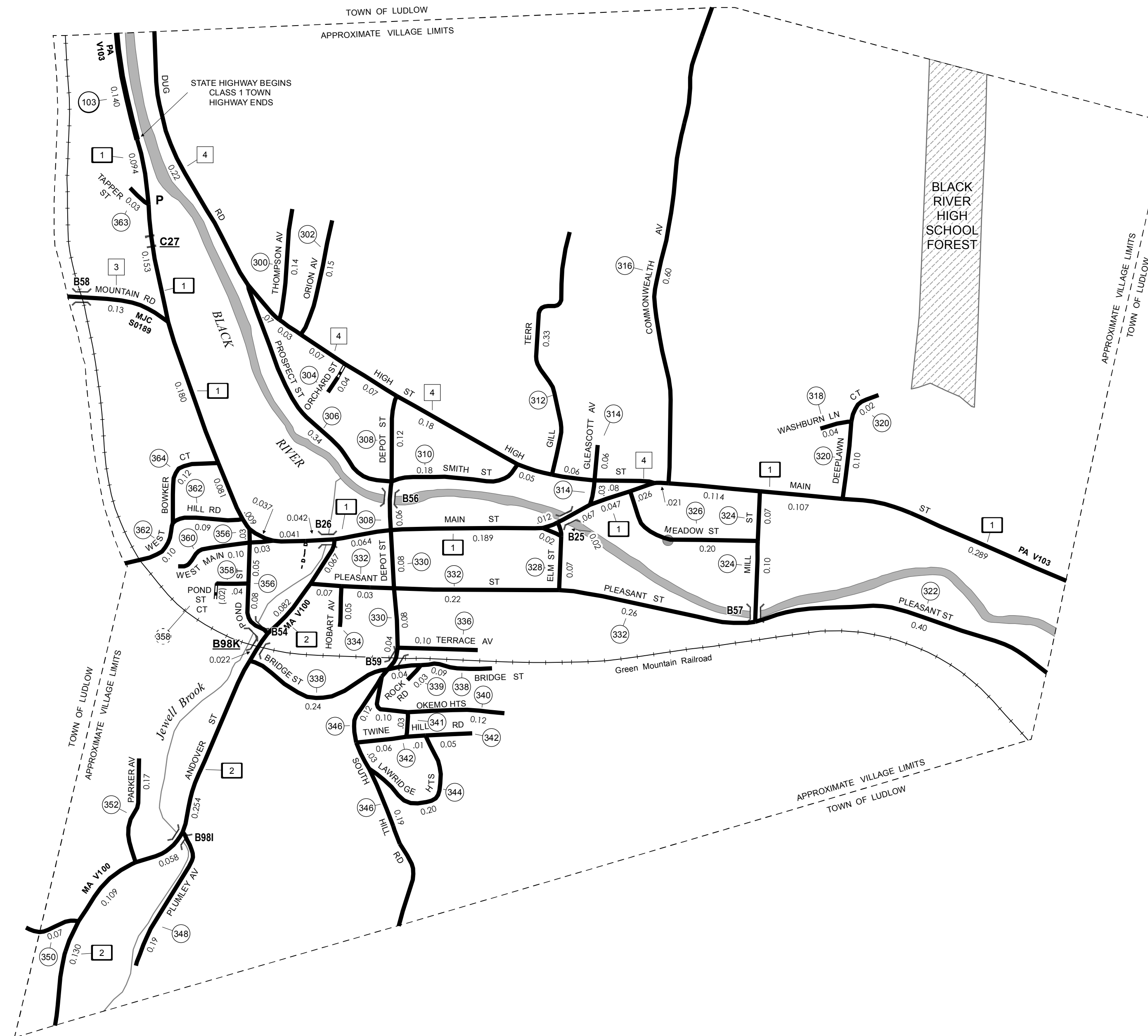
CLASS 1		
TH-1	1.573	
TH-2	0.722	
TOTAL CLASS 1		2.295
CLASS 2		
TH-3	0.130	
TH-4	0.830	
TOTAL CLASS 2		0.960
CLASS 3		
TOTAL CLASS 3		6.43
TOTAL TOWN		9.685
STATE HIGHWAY		
VT-103	0.140	
TOTAL STATE HIGHWAY		0.140
TOTAL STATE		0.14

TOTAL, TRAVELED HIGHWAYS, FEB. 10, 2014: 9.825
(Excludes Class 4, Legal Trail, and Unidentified Corridor Mileage)

DISCLAIMER:
The untraveled highways (laid-out town highways), discontinued highways, and legal trails hereon are those of which the Agency of Transportation has record; others may exist.

Highway and bridge data by the Agency of Transportation. Town short structures are drawn from the Vermont Online Bridge & Culvert Inventory Tool (VOBCIT) database. All other data from the Vermont Center for Geographic Information. Only named streams are shown.

Vermont State Plane Coordinate System
North American Datum of 1983
SPCS_Zone_Identifier: 4400
Geodetic Reference System 80
2,000-meter grid, Easting - Northing



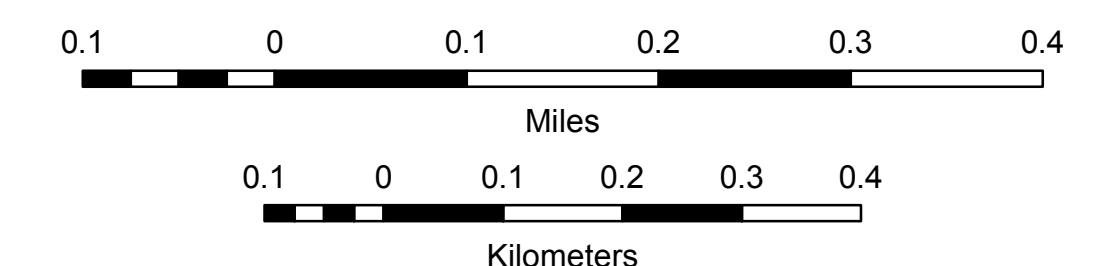
**VERMONT
GENERAL HIGHWAY MAP
Village of Ludlow
WINDSOR COUNTY**

Transportation District #3

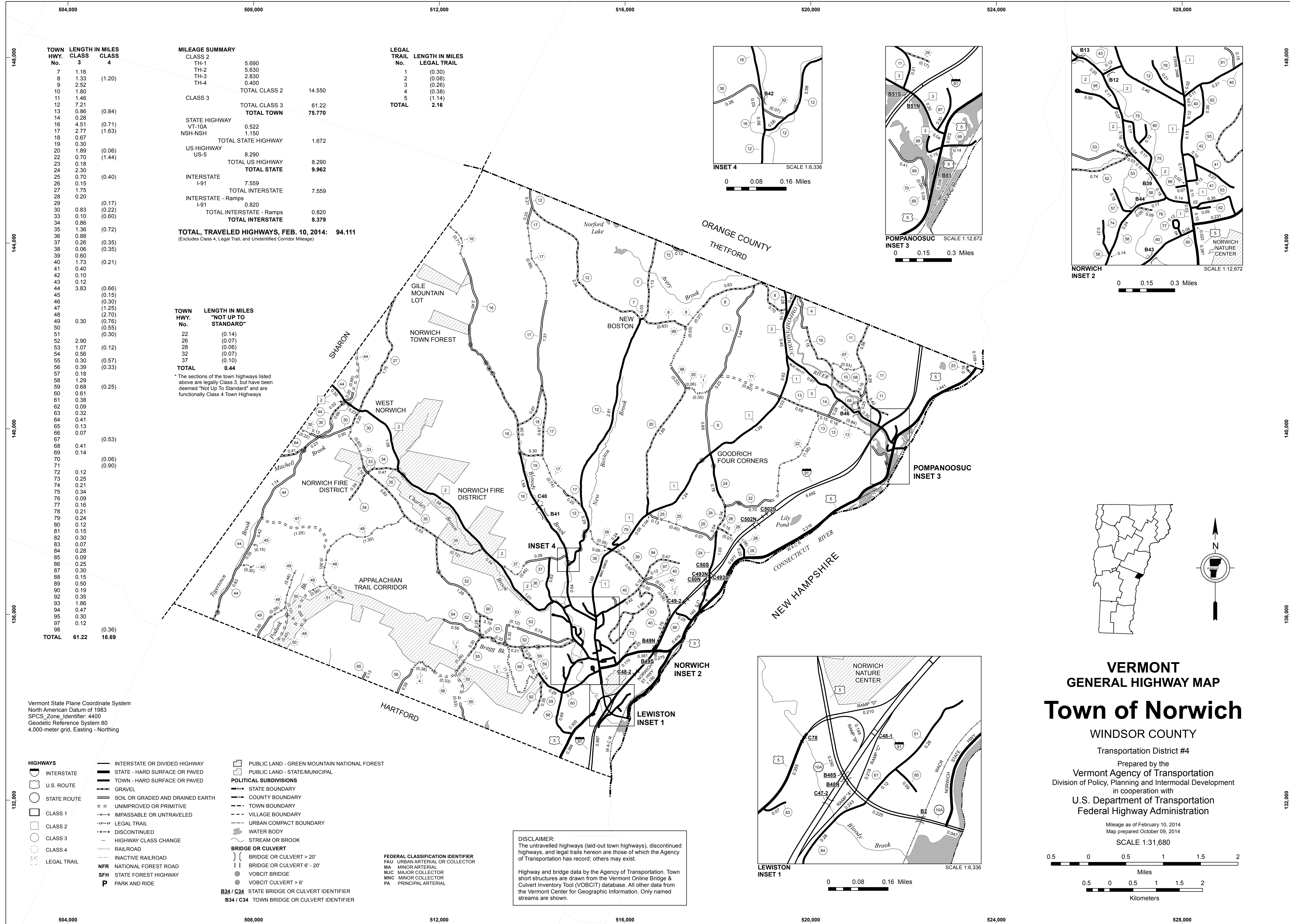
Prepared by the
Vermont Agency of Transportation
Division of Policy, Planning and Intermodal Development
in cooperation with
U.S. Department of Transportation
Federal Highway Administration

Mileage as of February 10, 2014
Map prepared October 03, 2014

SCALE 1:6,336



- HIGHWAYS**
- INTERSTATE
- U.S. ROUTE
- STATE ROUTE
- CLASS 1
- CLASS 2
- CLASS 3
- CLASS 4
- LEGAL TRAIL
- INTERSTATE OR DIVIDED HIGHWAY
- STATE - HARD SURFACE OR PAVED
- TOWN - HARD SURFACE OR PAVED
- GRAVEL
- SOIL OR GRADED AND DRAINED EARTH
- UNIMPROVED OR PRIMITIVE
- IMPASSABLE OR UNTRAVELED
- LEGAL TRAIL
- DISCONTINUED
- HIGHWAY CLASS CHANGE
- RAILROAD
- INACTIVE RAILROAD
- NFR NATIONAL FOREST ROAD
- SFH STATE FOREST HIGHWAY
- P PARK AND RIDE
- PUBLIC LAND - GREEN MOUNTAIN NATIONAL FOREST
- PUBLIC LAND - STATE/MUNICIPAL
- POLITICAL SUBDIVISIONS**
- STATE BOUNDARY
- COUNTY BOUNDARY
- TOWN BOUNDARY
- VILLAGE BOUNDARY
- URBAN COMPACT BOUNDARY
- WATER BODY
- STREAM OR BROOK
- BRIDGE OR CULVERT**
- BRIDGE OR CULVERT > 20'
- BRIDGE OR CULVERT 6' - 20'
- VOBCIT BRIDGE
- VOBCIT CULVERT > 6'
- B34 / C34 STATE BRIDGE OR CULVERT IDENTIFIER
- B34 / C34 TOWN BRIDGE OR CULVERT IDENTIFIER
- FEDERAL CLASSIFICATION IDENTIFIER
- FAU URBAN ARTERIAL OR COLLECTOR
- MA MINOR ARTERIAL
- MJC MAJOR COLLECTOR
- MNC MINOR COLLECTOR
- PA PRINCIPAL ARTERIAL



TOWN HWY. No.	LENGTH IN MILES CLASS 3	LENGTH IN MILES CLASS 4
7	1.16	
8	1.33	(1.20)
9	2.52	
10	1.80	
11	1.46	
12	7.21	
13	0.86	(0.84)
14	0.28	
16	4.51	(0.71)
17	2.77	(1.63)
18	0.67	
19	0.30	
20	1.89	(0.06)
22	0.70	(1.44)
23	0.18	
24	2.30	
25	0.70	(0.40)
26	0.15	
27	1.75	
28	0.20	
29	0.63	(0.17)
30	0.83	(0.22)
33	0.10	(0.60)
34	0.86	
35	1.36	(0.72)
36	0.88	
37	0.26	(0.35)
38	0.06	(0.35)
39	0.60	
40	1.73	(0.21)
41	0.40	
42	0.10	
43	0.12	
44	3.83	(0.66)
45		(0.15)
46		(0.30)
47		(1.25)
48		(2.70)
49	0.30	(0.76)
50		(0.55)
51		(0.30)
52	2.90	
53	1.07	(0.12)
54	0.56	
55	0.30	(0.57)
56	0.39	(0.33)
57	0.18	
58	1.29	
59	0.68	(0.25)
60	0.61	
61	0.38	
62	0.09	
63	0.32	
64	0.41	
65	0.13	
66	0.07	
67	0.41	(0.53)
68	0.14	
70		(0.06)
71		(0.90)
72	0.12	
73	0.25	
74	0.21	
75	0.34	
76	0.09	
77	0.16	
78	0.21	
79	0.24	
80	0.12	
81	0.15	
82	0.30	
83	0.07	
84	0.28	
85	0.09	
86	0.25	
87	0.30	
88	0.15	
89	0.50	
90	0.19	
92	0.35	
93	1.86	
94	0.47	
95	0.30	
97	0.12	
98		(0.36)
TOTAL	61.22	18.69

MILEAGE SUMMARY

CLASS	LENGTH IN MILES
CLASS 2	5.690
TH-1	5.630
TH-2	2.830
TH-3	0.400
TH-4	
TOTAL CLASS 2	14.550
CLASS 3	61.22
TOTAL CLASS 3	61.22
TOTAL TOWN	75.770

STATE HIGHWAY	LENGTH IN MILES
VT-10A	0.522
NSH-NSH	1.150
TOTAL STATE HIGHWAY	1.672
US HIGHWAY	8.290
US-5	8.290
TOTAL US HIGHWAY	8.290
TOTAL STATE	9.962

INTERSTATE	LENGTH IN MILES
I-91	7.559
TOTAL INTERSTATE	7.559
INTERSTATE - Ramps	0.820
I-91	0.820
TOTAL INTERSTATE - Ramps	0.820
TOTAL INTERSTATE	8.379

TOTAL, TRAVELED HIGHWAYS, FEB. 10, 2014: 94.111
(Excludes Class 4, Legal Trail, and Unidentified Corridor Mileage)

TOWN HWY. No. **LENGTH IN MILES "NOT UP TO STANDARD"**

22	(0.14)
26	(0.07)
28	(0.06)
32	(0.07)
37	(0.10)
TOTAL	0.44

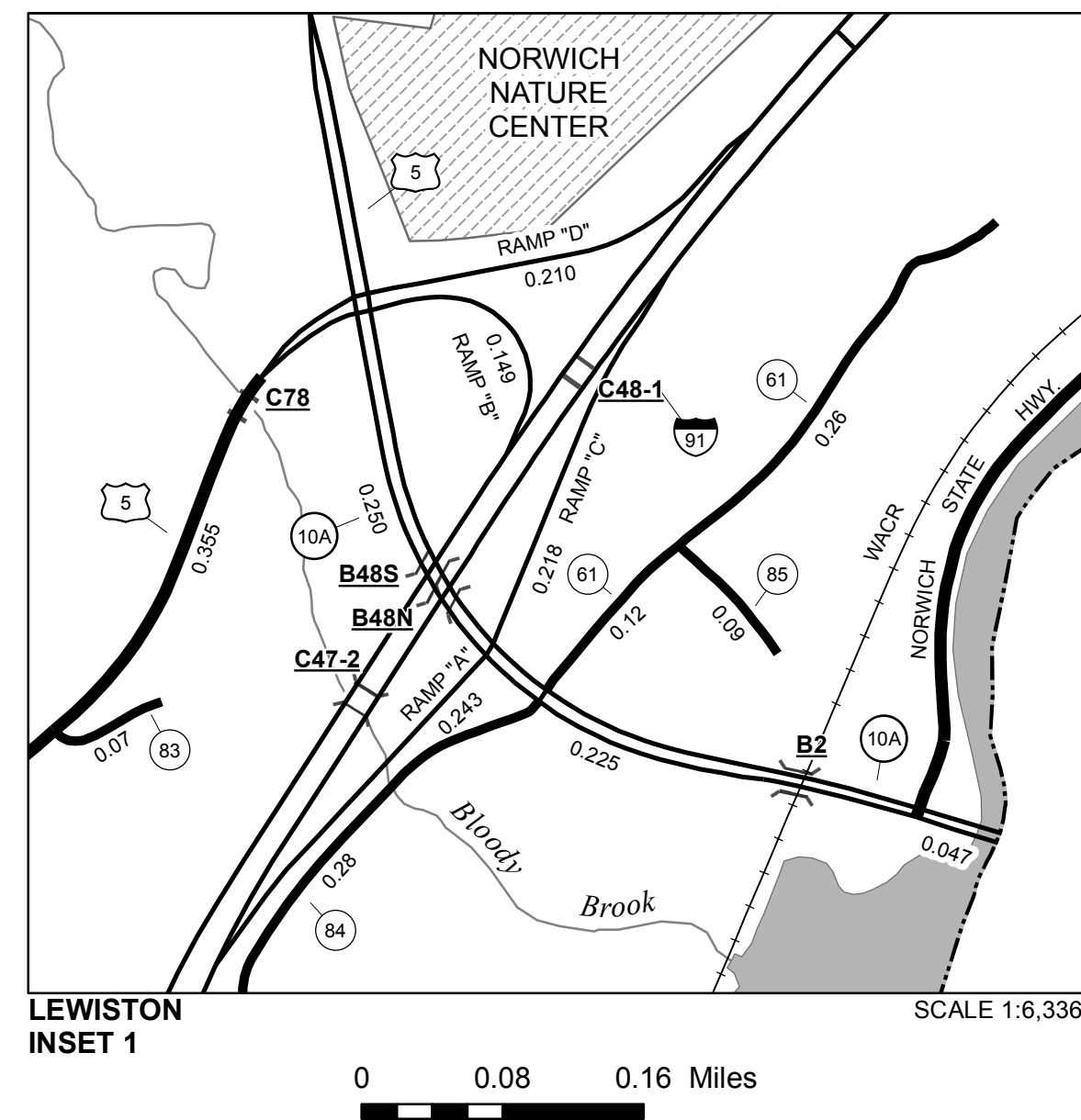
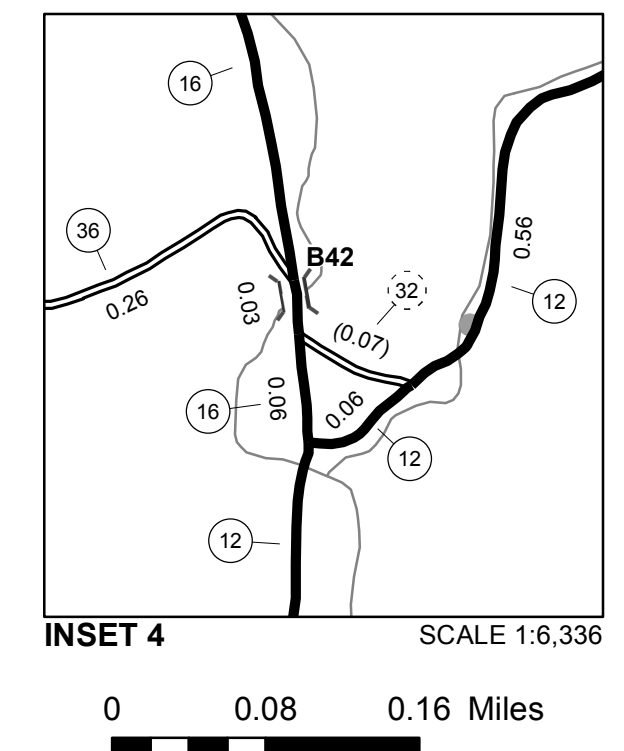
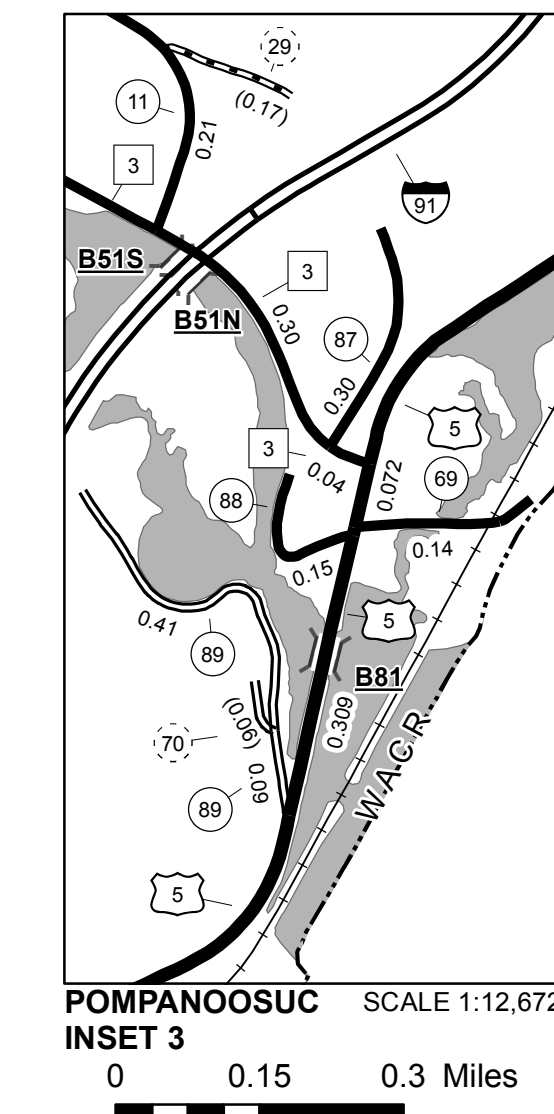
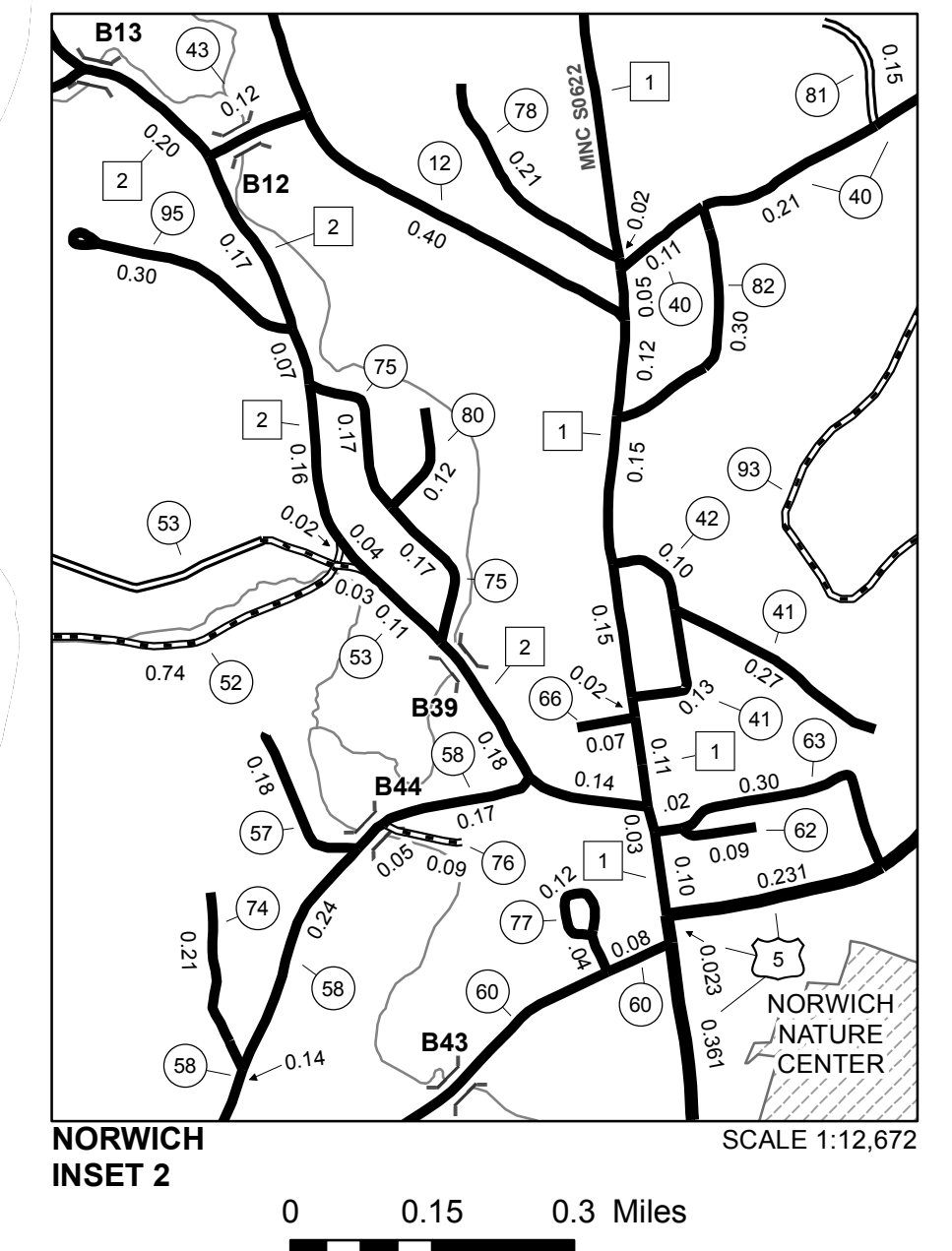
*The sections of the town highways listed above are legally Class 3, but have been deemed "Not Up To Standard" and are functionally Class 4 Town Highways

FEDERAL CLASSIFICATION IDENTIFIER

FAU	URBAN ARTERIAL OR COLLECTOR
MA	MINOR ARTERIAL
MJC	MAJOR COLLECTOR
MNC	MINOR COLLECTOR
PA	PRINCIPAL ARTERIAL

DISCLAIMER:
The untraveled highways (laid-out town highways), discontinued highways, and legal trails herein are those of which the Agency of Transportation has record; others may exist.

Highway and bridge data by the Agency of Transportation. Town short structures are drawn from the Vermont Online Bridge & Culvert Inventory Tool (VOBCIT) database. All other data from the Vermont Center for Geographic Information. Only named streams are shown.



VERMONT GENERAL HIGHWAY MAP

Town of Norwich

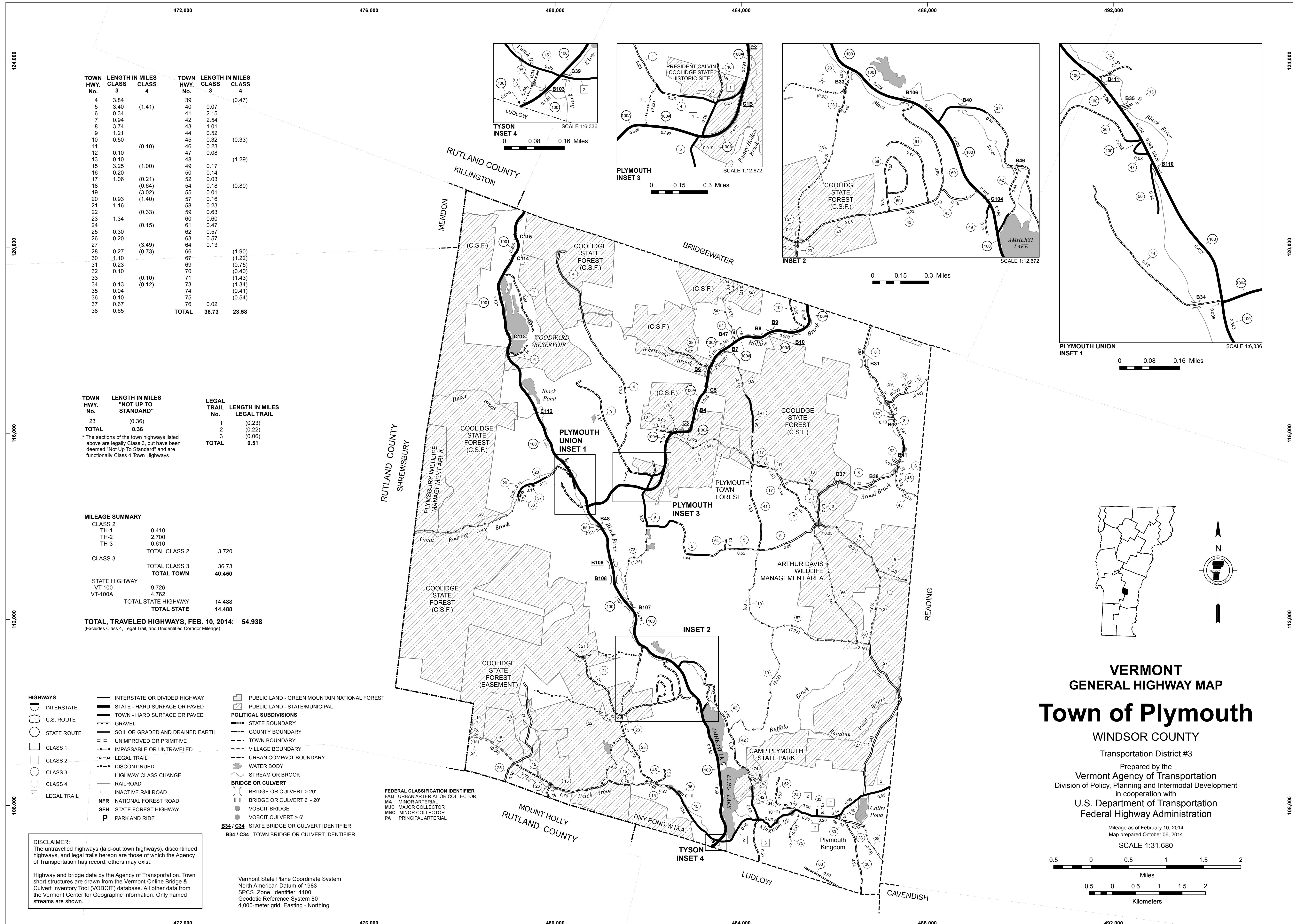
WINDSOR COUNTY

Transportation District #4

Prepared by the Vermont Agency of Transportation
Division of Policy, Planning and Intermodal Development
in cooperation with
U.S. Department of Transportation
Federal Highway Administration

Mileage as of February 10, 2014
Map prepared October 09, 2014
SCALE 1:31,680

0.5 0 0.5 1 1.5 2 Miles
0.5 0 0.5 1 1.5 2 Kilometers



TOWN HWY. No.	LENGTH IN MILES CLASS 3	LENGTH IN MILES CLASS 4	TOWN HWY. No.	LENGTH IN MILES CLASS 3	LENGTH IN MILES CLASS 4
4	3.84		39		(0.47)
5	3.40	(1.41)	40	0.07	
6	0.34		41	2.15	
7	0.94		42	2.54	
8	3.74		43	1.01	
9	1.21		44	0.52	
10	0.50		45	0.32	(0.33)
11		(0.10)	46	0.23	
12	0.10		47	0.08	
13	0.10		48		(1.29)
15	3.25	(1.00)	49	0.17	
16	0.20		50	0.14	
17	1.06	(0.21)	52	0.03	
18		(0.64)	54	0.18	(0.80)
19		(3.02)	55	0.01	
20	0.93	(1.40)	57	0.16	
21	1.16		58	0.23	
22		(0.33)	59	0.63	
23	1.34		60	0.60	
24		(0.15)	61	0.47	
25	0.30		62	0.57	
26	0.20		63	0.57	
27		(3.49)	64	0.13	
28	0.27	(0.73)	66		(1.90)
30	1.10		67		(1.22)
31	0.23		69		(0.75)
32	0.10		70		(0.40)
33		(0.10)	71		(1.43)
34	0.13	(0.12)	73		(1.34)
35	0.04		74		(0.41)
36	0.10		75		(0.54)
37	0.67		76	0.02	
38	0.65		TOTAL	36.73	23.58

TOWN HWY. No.	LENGTH IN MILES "NOT UP TO STANDARD"	LEGAL TRAIL No.	LENGTH IN MILES LEGAL TRAIL
23	(0.36)	1	(0.23)
		2	(0.22)
		3	(0.06)
TOTAL	0.36	TOTAL	0.51

* The sections of the town highways listed above are legally Class 3, but have been deemed "Not Up To Standard" and are functionally Class 4 Town Highways

MILEAGE SUMMARY			
CLASS 2			
TH-1	0.410		
TH-2	2.700		
TH-3	0.610		
TOTAL CLASS 2		3.720	
CLASS 3			
TOTAL CLASS 3		36.73	
TOTAL TOWN		40.450	
STATE HIGHWAY			
VT-100	9.726		
VT-100A	4.762		
TOTAL STATE HIGHWAY		14.488	
TOTAL STATE		14.488	

TOTAL, TRAVELED HIGHWAYS, FEB. 10, 2014: 54.938
 (Excludes Class 4, Legal Trail, and Unidentified Corridor Mileage)

- HIGHWAYS**
 - INTERSTATE OR DIVIDED HIGHWAY
 - STATE - HARD SURFACE OR PAVED
 - TOWN - HARD SURFACE OR PAVED
 - GRAVEL
 - SOIL OR GRADED AND DRAINED EARTH
 - UNIMPROVED OR PRIMITIVE
 - IMPASSABLE OR UNTRAVELED
 - LEGAL TRAIL
 - DISCONTINUED
 - HIGHWAY CLASS CHANGE
 - RAILROAD
 - INACTIVE RAILROAD
 - NFR NATIONAL FOREST ROAD
 - SFH STATE FOREST HIGHWAY
 - P PARK AND RIDE
- PUBLIC LAND - GREEN MOUNTAIN NATIONAL FOREST**
- PUBLIC LAND - STATE/MUNICIPAL**
- POLITICAL SUBDIVISIONS**
 - STATE BOUNDARY
 - COUNTY BOUNDARY
 - TOWN BOUNDARY
 - VILLAGE BOUNDARY
 - URBAN COMPACT BOUNDARY
 - WATER BODY
 - STREAM OR BROOK
- BRIDGE OR CULVERT**
 - BRIDGE OR CULVERT > 20'
 - BRIDGE OR CULVERT 6' - 20'
 - VOBCIT BRIDGE
 - VOBCIT CULVERT > 6'
- FEDERAL CLASSIFICATION IDENTIFIER**
 - FAU URBAN ARTERIAL OR COLLECTOR
 - MA MINOR ARTERIAL
 - MJC MAJOR COLLECTOR
 - MNC MINOR COLLECTOR
 - PA PRINCIPAL ARTERIAL
- B34 / C34 STATE BRIDGE OR CULVERT IDENTIFIER**
- B34 / C34 TOWN BRIDGE OR CULVERT IDENTIFIER**

DISCLAIMER:
 The untraveled highways (laid-out town highways), discontinued highways, and legal trails hereon are those of which the Agency of Transportation has record; others may exist.

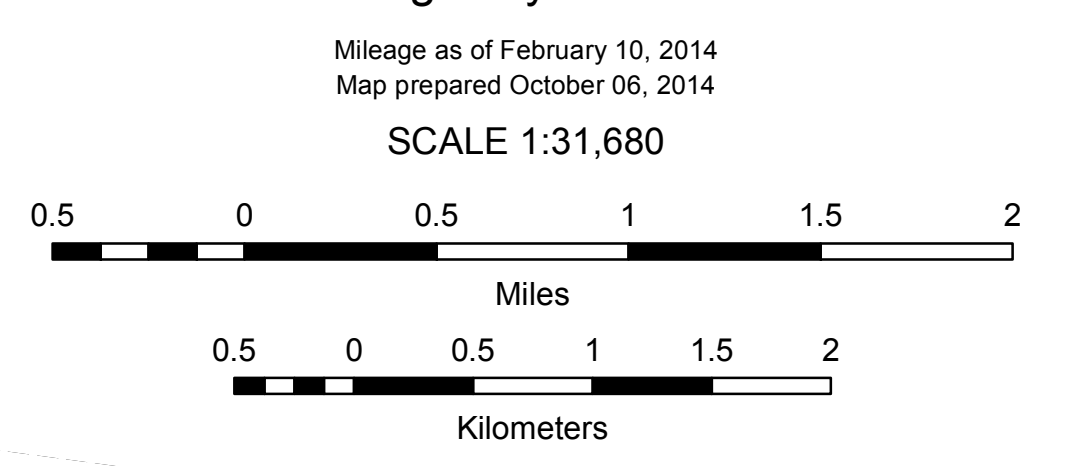
Highway and bridge data by the Agency of Transportation. Town short structures are drawn from the Vermont Online Bridge & Culvert Inventory Tool (VOBCIT) database. All other data from the Vermont Center for Geographic Information. Only named streams are shown.

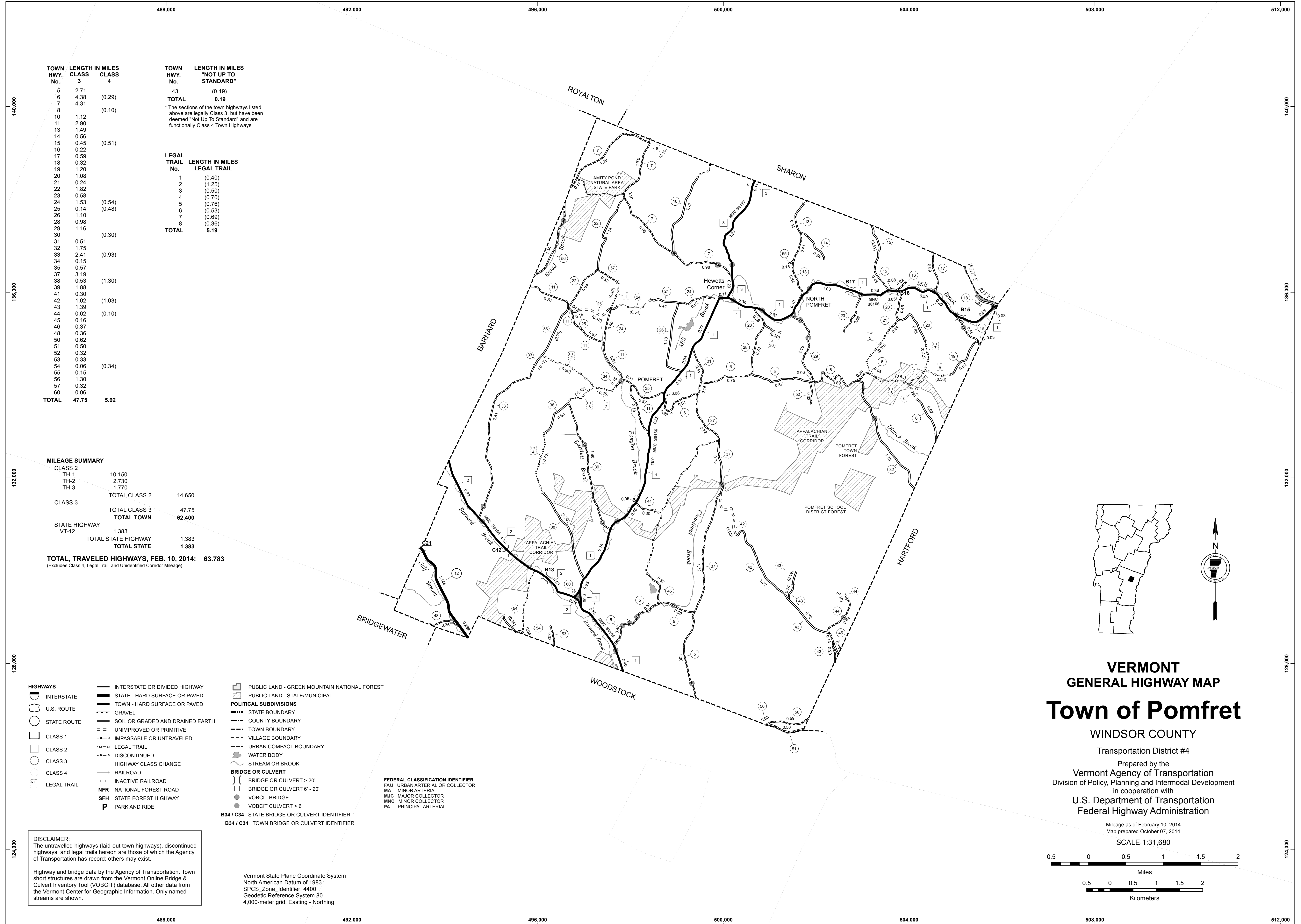
Vermont State Plane Coordinate System
 North American Datum of 1983
 SPCS_Zone_Identifier: 4400
 Geodetic Reference System 80
 4,000-meter grid, Easting - Northing

VERMONT GENERAL HIGHWAY MAP

Town of Plymouth

WINDSOR COUNTY
 Transportation District #3
 Prepared by the
 Vermont Agency of Transportation
 Division of Policy, Planning and Intermodal Development
 in cooperation with
 U.S. Department of Transportation
 Federal Highway Administration





TOWN HWY. No.	LENGTH IN MILES CLASS 3	CLASS 4	TOWN HWY. No.	LENGTH IN MILES "NOT UP TO STANDARD"
5	2.71		43	(0.19)
6	4.38	(0.29)		
7	4.31			
8		(0.10)		
10	1.12			
11	2.90			
13	1.49			
14	0.56			
15	0.45	(0.51)		
16	0.22			
17	0.59			
18	0.32			
19	1.20			
20	1.08			
21	0.24			
22	1.82			
23	0.58			
24	1.53	(0.54)		
25	0.14	(0.48)		
26	1.10			
28	0.98			
29	1.16			
30		(0.30)		
31	0.51			
32	1.75			
33	2.41	(0.93)		
34	0.15			
35	0.57			
37	3.19			
38	0.53	(1.30)		
39	1.88			
41	0.30			
42	1.02	(1.03)		
43	1.39			
44	0.62	(0.10)		
45	0.16			
46	0.37			
48	0.36			
50	0.62			
51	0.50			
52	0.32			
53	0.33			
54	0.06	(0.34)		
55	0.15			
56	1.30			
57	0.32			
60	0.06			
TOTAL	47.75	5.92	TOTAL	0.19

* The sections of the town highways listed above are legally Class 3, but have been deemed "Not Up To Standard" and are functionally Class 4 Town Highways

LEGAL TRAIL No.	LENGTH IN MILES LEGAL TRAIL
1	(0.40)
2	(1.25)
3	(0.50)
4	(0.70)
5	(0.76)
6	(0.53)
7	(0.69)
8	(0.36)
TOTAL	5.19

MILEAGE SUMMARY

CLASS 2		
TH-1	10.150	
TH-2	2.730	
TH-3	1.770	
TOTAL CLASS 2	14.650	
CLASS 3		
TOTAL CLASS 3	47.75	
TOTAL TOWN	62.400	
STATE HIGHWAY		
VT-12	1.383	
TOTAL STATE HIGHWAY	1.383	
TOTAL STATE	1.383	

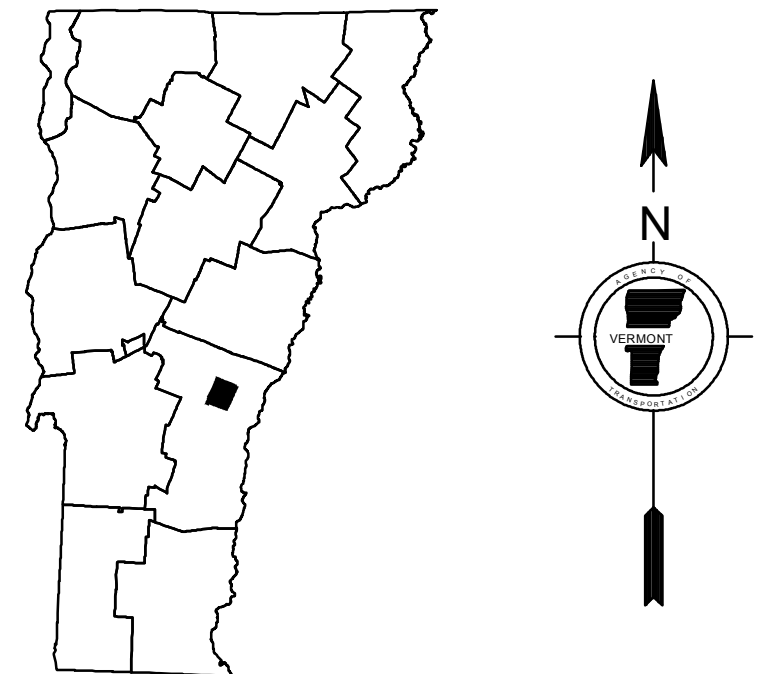
TOTAL, TRAVELED HIGHWAYS, FEB. 10, 2014: 63.783
(Excludes Class 4, Legal Trail, and Unidentified Corridor Mileage)

- HIGHWAYS**
- INTERSTATE
 - U.S. ROUTE
 - STATE ROUTE
 - CLASS 1
 - CLASS 2
 - CLASS 3
 - CLASS 4
 - LEGAL TRAIL
- INTERSTATE OR DIVIDED HIGHWAY
STATE - HARD SURFACE OR PAVED
TOWN - HARD SURFACE OR PAVED
GRAVEL
SOIL OR GRADED AND DRAINED EARTH
UNIMPROVED OR PRIMITIVE
IMPASSABLE OR UNTRAVELED
LEGAL TRAIL
DISCONTINUED
HIGHWAY CLASS CHANGE
RAILROAD
INACTIVE RAILROAD
NFR NATIONAL FOREST ROAD
SFH STATE FOREST HIGHWAY
P PARK AND RIDE
- PUBLIC LAND - GREEN MOUNTAIN NATIONAL FOREST
PUBLIC LAND - STATE/MUNICIPAL
- POLITICAL SUBDIVISIONS**
- STATE BOUNDARY
 - COUNTY BOUNDARY
 - TOWN BOUNDARY
 - VILLAGE BOUNDARY
 - URBAN COMPACT BOUNDARY
 - WATER BODY
 - STREAM OR BROOK
- BRIDGE OR CULVERT**
- BRIDGE OR CULVERT > 20'
 - BRIDGE OR CULVERT 6' - 20'
 - VOBCIT BRIDGE
 - VOBCIT CULVERT > 6'
 - B34 / C34 STATE BRIDGE OR CULVERT IDENTIFIER
 - B34 / C34 TOWN BRIDGE OR CULVERT IDENTIFIER
- FEDERAL CLASSIFICATION IDENTIFIER**
- FAU URBAN ARTERIAL OR COLLECTOR
 - MA MINOR ARTERIAL
 - MJC MAJOR COLLECTOR
 - MNC MINOR COLLECTOR
 - PA PRINCIPAL ARTERIAL

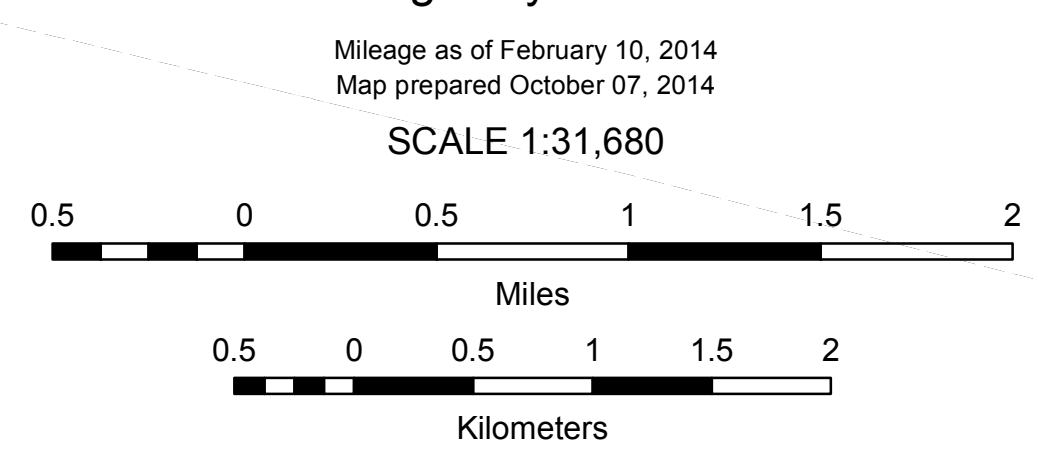
DISCLAIMER:
The untraveled highways (laid-out town highways), discontinued highways, and legal trails hereon are those of which the Agency of Transportation has record; others may exist.

Highway and bridge data by the Agency of Transportation. Town short structures are drawn from the Vermont Online Bridge & Culvert Inventory Tool (VOBCIT) database. All other data from the Vermont Center for Geographic Information. Only named streams are shown.

Vermont State Plane Coordinate System
North American Datum of 1983
SPCS_Zone_Identifier: 4400
Geodetic Reference System 80
4,000-meter grid, Easting - Northing



VERMONT
GENERAL HIGHWAY MAP
Town of Pomfret
WINDSOR COUNTY
Transportation District #4
Prepared by the
Vermont Agency of Transportation
Division of Policy, Planning and Intermodal Development
in cooperation with
U.S. Department of Transportation
Federal Highway Administration



TOWN HWY. No.	LENGTH IN MILES CLASS 3	LENGTH IN MILES CLASS 4
5	0.57	
6	2.28	
7	0.91	
8	2.60	(1.40)
9	0.73	
10	0.16	
11		(4.28)
12		(1.00)
13		(0.30)
14	0.48	
15		(1.95)
16	0.10	
17	0.50	(0.46)
18	1.00	
19	0.83	
21	1.70	
23	0.17	
24	0.95	
25	0.69	(0.10)
28	0.55	
29	0.12	(0.28)
30	1.41	
32	0.15	
34		(1.00)
37	0.24	
38	0.21	
39	2.21	(0.71)
40	0.04	
42	1.42	
43	0.08	
44	0.80	
45	0.20	
46	0.24	
47	0.56	
48	3.04	
49	0.16	
50	0.15	(0.05)
51	1.12	
52	0.05	
53	0.14	
54	0.78	(0.87)
57		(0.40)
58	0.48	
59	1.80	
60	0.02	
61	0.20	(0.42)
62	0.07	
63	0.09	
64	0.24	
65		(0.60)
66		(0.94)
TOTAL	30.24	14.76

MILEAGE SUMMARY

CLASS 2	7.250	
TH-1	0.200	
TH-2	1.650	
TH-3		
TOTAL CLASS 2	9.100	
CLASS 3		
TOTAL CLASS 3	30.24	
TOTAL TOWN	39.340	
STATE HIGHWAY		
VT-44	0.202	
VT-106	7.277	
TOTAL STATE HIGHWAY	7.479	
TOTAL STATE	7.479	

TOTAL, TRAVELED HIGHWAYS, FEB. 10, 2014: 46.819
(Excludes Class 4, Legal Trail, and Unidentified Corridor Mileage)

TOWN HWY. No.	LENGTH IN MILES "NOT UP TO STANDARD"
17	(1.25)
20	(0.21)
51	(1.02)
60	(0.12)
TOTAL	2.60

* The sections of the town highways listed above are legally Class 3, but have been deemed "Not Up To Standard" and are functionally Class 4 Town Highways

LEGAL TRAIL No.	LENGTH IN MILES LEGAL TRAIL
1	(0.25)
TOTAL	0.25

HIGHWAYS

- INTERSTATE OR DIVIDED HIGHWAY
- STATE - HARD SURFACE OR PAVED
- TOWN - HARD SURFACE OR PAVED
- GRAVEL
- SOIL OR GRADED AND DRAINED EARTH
- UNIMPROVED OR PRIMITIVE
- IMPASSABLE OR UNTRAVELED
- LEGAL TRAIL
- DISCONTINUED
- HIGHWAY CLASS CHANGE
- RAILROAD
- INACTIVE RAILROAD
- NFR NATIONAL FOREST ROAD
- SFH STATE FOREST HIGHWAY
- P PARK AND RIDE

POLITICAL SUBDIVISIONS

- STATE BOUNDARY
- COUNTY BOUNDARY
- TOWN BOUNDARY
- VILLAGE BOUNDARY
- URBAN COMPACT BOUNDARY
- WATER BODY
- STREAM OR BROOK

BRIDGE OR CULVERT

- BRIDGE OR CULVERT > 20'
- BRIDGE OR CULVERT 6' - 20'
- VOBCIT BRIDGE
- VOBCIT CULVERT > 6'

B34 / C34 STATE BRIDGE OR CULVERT IDENTIFIER
B34 / C34 TOWN BRIDGE OR CULVERT IDENTIFIER

FEDERAL CLASSIFICATION IDENTIFIER

- FAU URBAN ARTERIAL OR COLLECTOR
- MA MINOR ARTERIAL
- MJC MAJOR COLLECTOR
- MNC MINOR COLLECTOR
- PA PRINCIPAL ARTERIAL

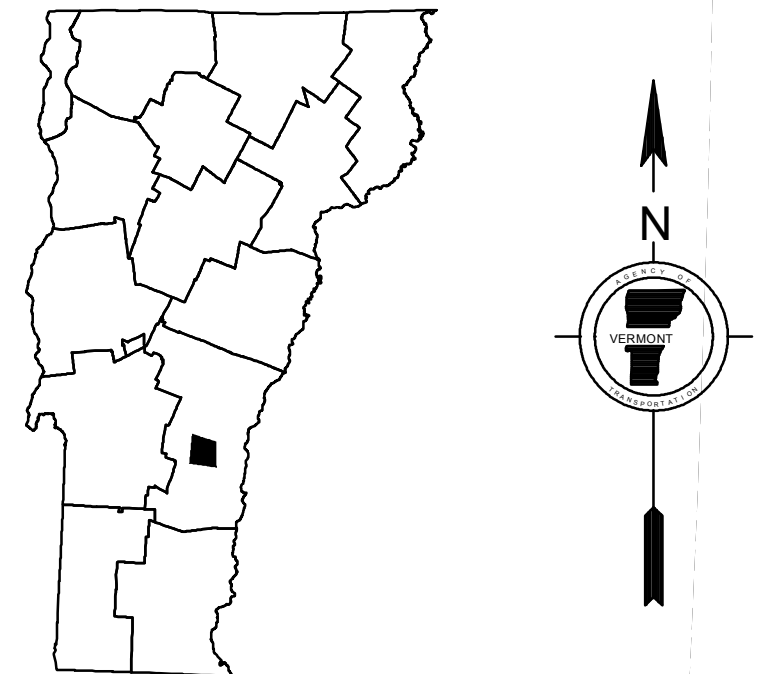
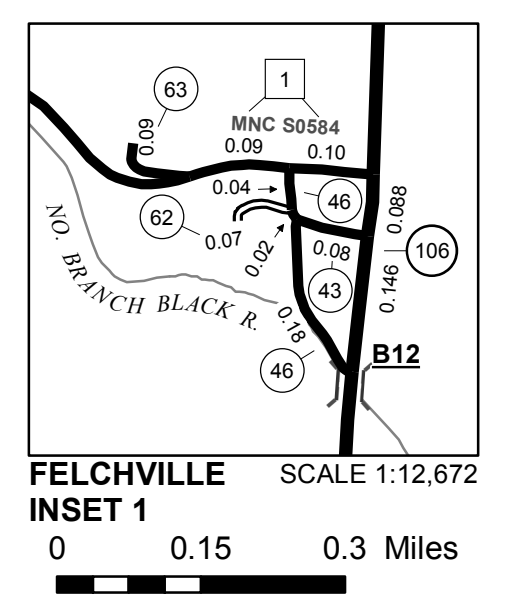
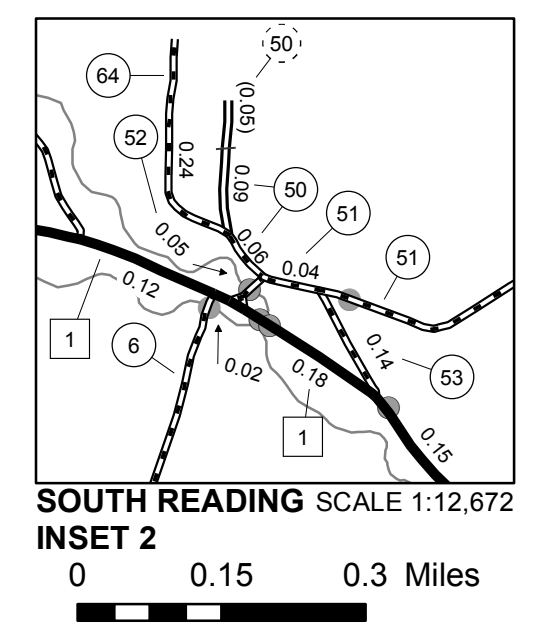
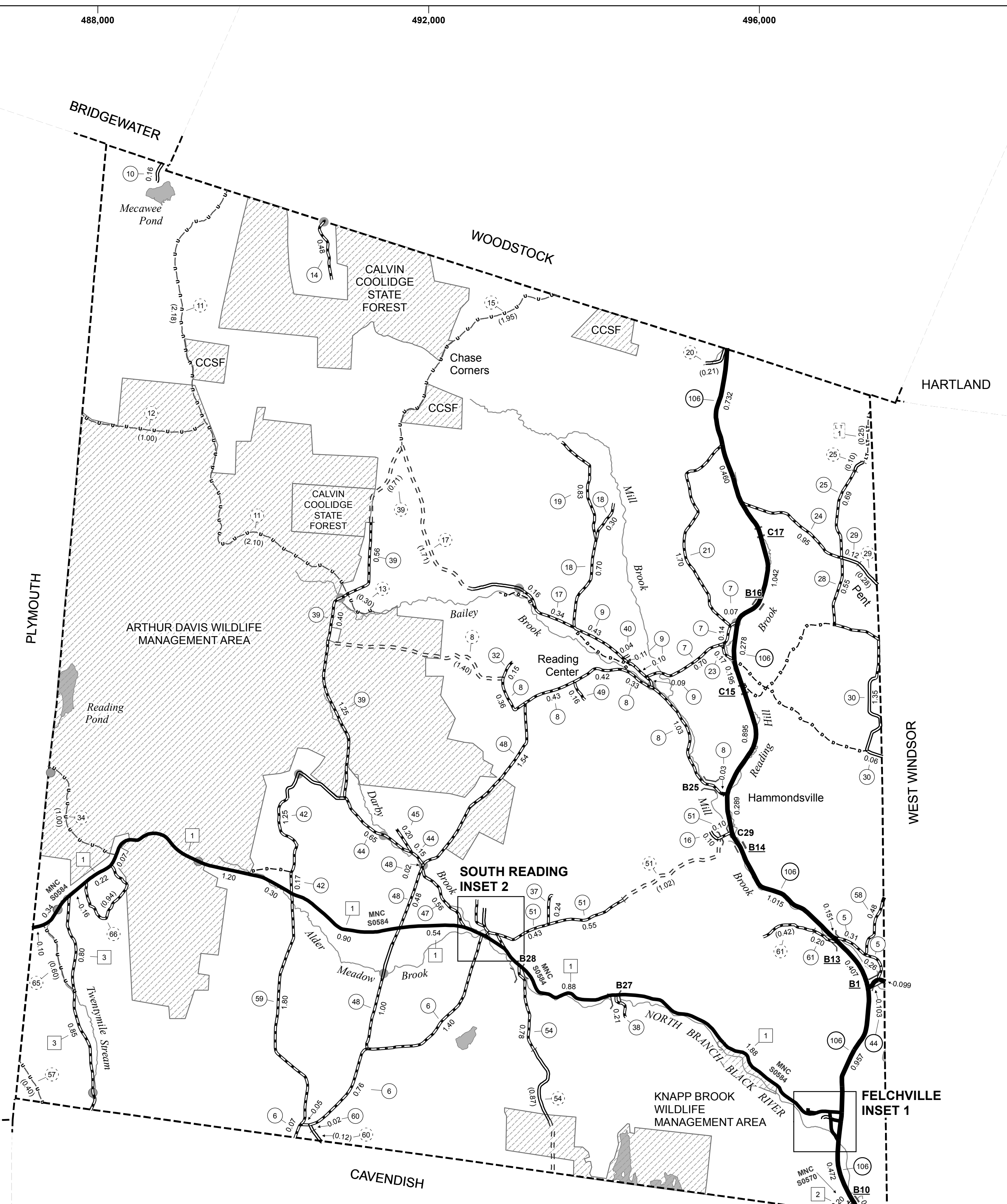
PUBLIC LAND - GREEN MOUNTAIN NATIONAL FOREST

PUBLIC LAND - STATE/MUNICIPAL

DISCLAIMER:
The untraveled highways (laid-out town highways), discontinued highways, and legal trails hereon are those of which the Agency of Transportation has record; others may exist.

Highway and bridge data by the Agency of Transportation. Town short structures are drawn from the Vermont Online Bridge & Culvert Inventory Tool (VOBCIT) database. All other data from the Vermont Center for Geographic Information. Only named streams are shown.

Vermont State Plane Coordinate System
North American Datum of 1983
SPCS_Zone_Identifier: 4400
Geodetic Reference System 80
4,000-meter grid, Easting - Northing



VERMONT
GENERAL HIGHWAY MAP
Town of Reading

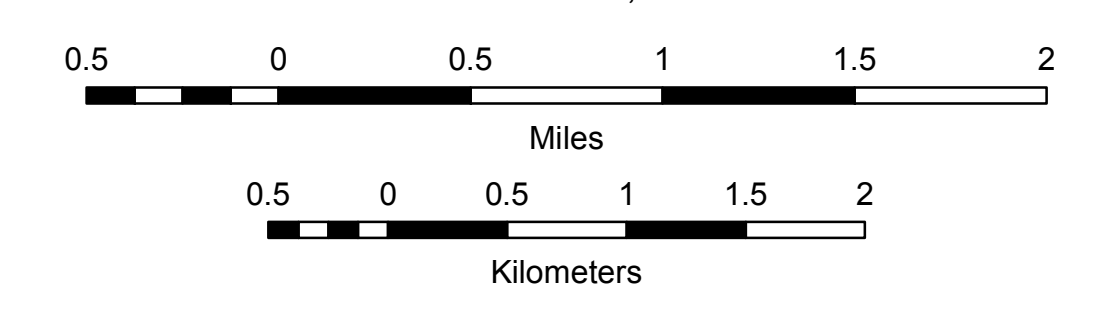
WINDSOR COUNTY

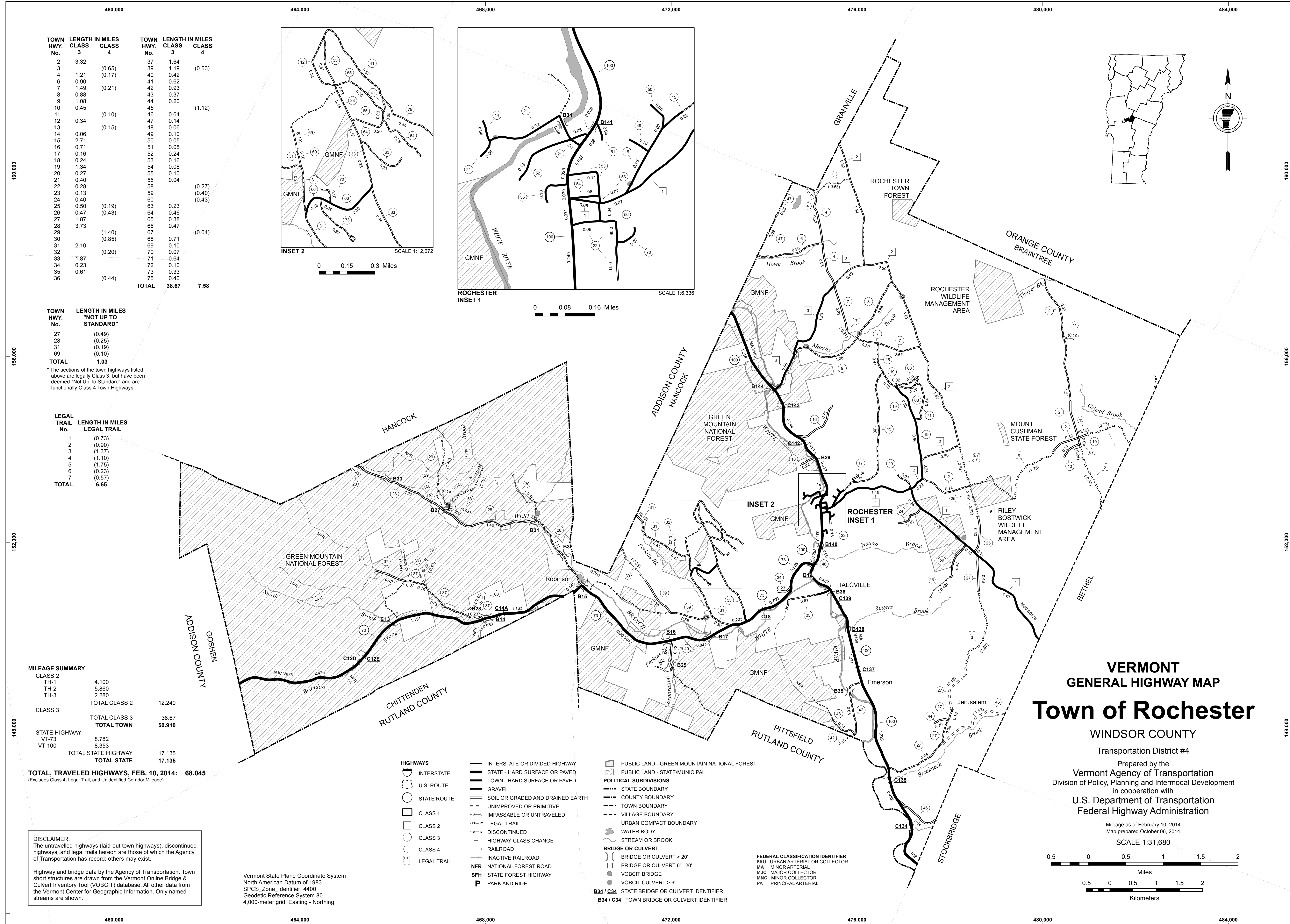
Transportation District #4

Prepared by the
Vermont Agency of Transportation
Division of Policy, Planning and Intermodal Development
in cooperation with
U.S. Department of Transportation
Federal Highway Administration

Mileage as of February 10, 2014
Map prepared October 09, 2014

SCALE 1:31,680





TOWN HWY. No.	LENGTH IN MILES CLASS 3	LENGTH IN MILES CLASS 4	TOWN HWY. No.	LENGTH IN MILES CLASS 3	LENGTH IN MILES CLASS 4
2	3.32		37	1.64	
3		(0.65)	39	1.19	(0.53)
4	1.21	(0.17)	40	0.42	
6	0.90		41	0.52	
7	1.49	(0.21)	42	0.93	
8	0.88		43	0.37	
9	1.08		44	0.20	
10	0.45		45		(1.12)
11		(0.10)	46	0.64	
12	0.34		47	0.14	
13		(0.15)	48	0.06	
14	0.06		49	0.10	
15	2.71		50	0.05	
16	0.71		51	0.05	
17	0.16		52	0.24	
18	0.24		53	0.16	
19	1.34		54	0.08	
20	0.27		55	0.10	
21	0.40		56	0.04	
22	0.28		58		(0.27)
23	0.13		59		(0.40)
24	0.40		60		(0.43)
25	0.50	(0.19)	63	0.23	
26	0.47	(0.43)	64	0.46	
27	1.87		65	0.38	
28	3.73		66	0.47	
29		(1.40)	67		(0.04)
30		(0.85)	68	0.71	
31	2.10		69	0.10	
32		(0.20)	70	0.07	
33	1.87		71	0.64	
34	0.23		72	0.10	
35	0.61		73	0.33	
36		(0.44)	75	0.40	
TOTAL			TOTAL	38.67	7.58

TOWN HWY. No.	LENGTH IN MILES "NOT UP TO STANDARD"
27	(0.49)
28	(0.25)
31	(0.19)
69	(0.10)
TOTAL	1.03

* The sections of the town highways listed above are legally Class 3, but have been deemed "Not Up To Standard" and are functionally Class 4 Town Highways

LEGAL TRAIL No.	LENGTH IN MILES LEGAL TRAIL
1	(0.73)
2	(0.90)
3	(1.37)
4	(1.10)
5	(1.75)
6	(0.23)
7	(0.57)
TOTAL	6.65

MILEAGE SUMMARY	
CLASS 2	
TH-1	4.100
TH-2	5.860
TH-3	2.280
TOTAL CLASS 2	12.240
CLASS 3	
TOTAL CLASS 3	38.67
TOTAL TOWN	50.910
STATE HIGHWAY	
VT-73	8.782
VT-100	8.353
TOTAL STATE HIGHWAY	17.135
TOTAL STATE	17.135

TOTAL, TRAVELED HIGHWAYS, FEB. 10, 2014: 68.045
(Excludes Class 4, Legal Trail, and Unidentified Corridor Mileage)

DISCLAIMER:
The untraveled highways (laid-out town highways), discontinued highways, and legal trails hereon are those of which the Agency of Transportation has record; others may exist.

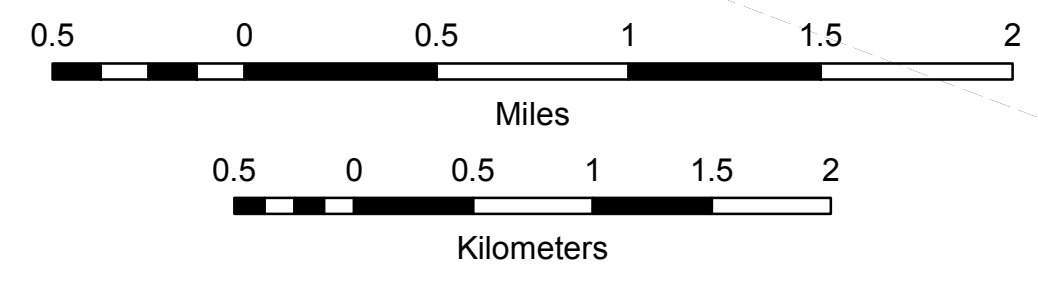
Highway and bridge data by the Agency of Transportation. Town short structures are drawn from the Vermont Online Bridge & Culvert Inventory Tool (VOBCIT) database. All other data from the Vermont Center for Geographic Information. Only named streams are shown.

Vermont State Plane Coordinate System
North American Datum of 1983
SPCS_Zone_Identifier: 4400
Geodetic Reference System 80
4,000-meter grid, Easting - Northing

- HIGHWAYS**
- INTERSTATE
 - U.S. ROUTE
 - STATE ROUTE
 - CLASS 1
 - CLASS 2
 - CLASS 3
 - CLASS 4
 - LEGAL TRAIL
- INTERSTATE OR DIVIDED HIGHWAY
STATE - HARD SURFACE OR PAVED
TOWN - HARD SURFACE OR PAVED
GRAVEL
SOIL OR GRADED AND DRAINED EARTH
UNIMPROVED OR PRIMITIVE
IMPASSABLE OR UNTRAVELED
LEGAL TRAIL
DISCONTINUED
HIGHWAY CLASS CHANGE
RAILROAD
INACTIVE RAILROAD
NFR NATIONAL FOREST ROAD
SFH STATE FOREST HIGHWAY
P PARK AND RIDE
- PUBLIC LAND - GREEN MOUNTAIN NATIONAL FOREST**
- PUBLIC LAND - STATE/MUNICIPAL**
- POLITICAL SUBDIVISIONS**
- STATE BOUNDARY
 - COUNTY BOUNDARY
 - TOWN BOUNDARY
 - VILLAGE BOUNDARY
 - URBAN COMPACT BOUNDARY
 - WATER BODY
 - STREAM OR BROOK
- BRIDGE OR CULVERT**
- BRIDGE OR CULVERT > 20'
 - BRIDGE OR CULVERT 6' - 20'
 - VOBCIT BRIDGE
 - VOBCIT CULVERT > 6'
- B34 / C34 STATE BRIDGE OR CULVERT IDENTIFIER**
B34 / C34 TOWN BRIDGE OR CULVERT IDENTIFIER
- FEDERAL CLASSIFICATION IDENTIFIER**
- FAU URBAN ARTERIAL OR COLLECTOR
 - MA MINOR ARTERIAL
 - MJC MAJOR COLLECTOR
 - MNC MINOR COLLECTOR
 - PA PRINCIPAL ARTERIAL

VERMONT GENERAL HIGHWAY MAP
Town of Rochester

WINDSOR COUNTY
Transportation District #4
Prepared by the
Vermont Agency of Transportation
Division of Policy, Planning and Intermodal Development
in cooperation with
U.S. Department of Transportation
Federal Highway Administration
Mileage as of February 10, 2014
Map prepared October 06, 2014
SCALE 1:31,680



TOWN HWY. No.	LENGTH IN MILES CLASS 3	LENGTH IN MILES CLASS 4	TOWN HWY. No.	LENGTH IN MILES CLASS 3	LENGTH IN MILES CLASS 4	TOWN HWY. No.	LENGTH IN MILES CLASS 3	LENGTH IN MILES CLASS 4
5	3.81		41	0.71		74	0.07	
7	2.96		42	1.05		75	0.20	
8	0.40		43	0.41	(0.49)	76	0.17	
9	1.32		44	0.18		77		(0.07)
10	0.46		45	0.80		78	0.21	
11	1.29		46	0.65	(1.30)	80	0.11	
12	2.33		47	2.33		81	0.16	
13	3.22		48	1.19		82	0.36	
14	1.28	(1.31)	49	2.40		83	0.12	
15	0.38	(0.60)	50	0.10		84	0.08	
16	0.66		51	0.42		85	0.32	
17	2.38		53	0.20	(0.59)	86	0.21	
18	0.80		54	0.31		87	0.23	
20	0.50		55	0.28		88	0.11	
21		(0.70)	56	0.60		89	0.25	
22	1.94		57	0.04		92	0.04	
23	1.45		58	0.03		93	0.07	
24	0.14		59	0.11		94	0.05	
25	0.83		60	0.06		95	0.26	
26	0.10		61	0.07		96	0.10	
27	0.15		62	0.41		97	0.11	
28	0.15		63	0.09		98	0.20	
29	0.51		64	0.05		99	0.13	
30	0.30		65	0.10		100	0.18	
32	0.44		66	0.12		101	0.16	
33	0.15		67	0.51	(0.44)	102		(0.06)
34	0.24		68	0.21	(0.59)	103		(1.21)
35	3.03		69	0.08	(0.14)	104		
36	2.36	(1.31)	70	0.05		105		
37	0.68		71	0.04		106		
38	3.57		72	0.06		TOTAL	55.59	9.51
39		(0.70)	73	0.10				

MILEAGE SUMMARY

CLASS 2		
TH-1	2,590	
TH-2	2,540	
TH-3	1,840	
TH-4	2,220	
TH-5	2,050	
TH-6	4,130	
TH-7	0,040	
TOTAL CLASS 2	15,410	
CLASS 3		
TOTAL CLASS 3	55.59	
TOTAL TOWN	71.000	
STATE HIGHWAY		
VT-14	9,121	
VT-107	2,530	
VT-110	2,320	
TOTAL STATE HIGHWAY	13,971	
INTERSTATE		
I-89	7,720	
TOTAL INTERSTATE	7,720	
INTERSTATE - Ramps		
I-89	1,266	
TOTAL INTERSTATE - Ramps	1,266	
TOTAL INTERSTATE	8,986	
TOTAL, TRAVELED HIGHWAYS, FEB. 10, 2014:	93,957	
(Excludes Class 4, Legal Trail, and Unidentified Corridor Mileage)		

TOWN HWY. No.	LENGTH IN MILES "NOT UP TO STANDARD"
37	(0.07)
46	(0.18)
TOTAL	0.25

* The sections of the town highways listed above are legally Class 3, but have been deemed "Not Up To Standard" and are functionally Class 4 Town Highways

- HIGHWAYS**
- INTERSTATE
 - U.S. ROUTE
 - STATE ROUTE
 - CLASS 1
 - CLASS 2
 - CLASS 3
 - CLASS 4
 - LEGAL TRAIL
 - INTERSTATE OR DIVIDED HIGHWAY
 - STATE - HARD SURFACE OR PAVED
 - TOWN - HARD SURFACE OR PAVED
 - GRAVEL
 - SOIL OR GRADED AND DRAINED EARTH
 - UNIMPROVED OR PRIMITIVE
 - IMPASSABLE OR UNTRAVELED
 - LEGAL TRAIL
 - DISCONTINUED
 - HIGHWAY CLASS CHANGE
 - RAILROAD
 - INACTIVE RAILROAD
 - NFR NATIONAL FOREST ROAD
 - SFH STATE FOREST HIGHWAY
 - P PARK AND RIDE

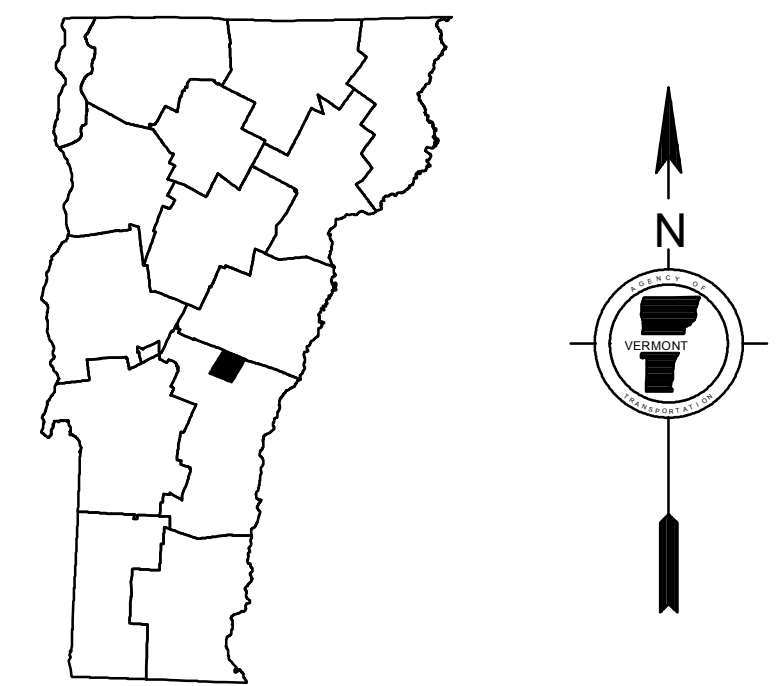
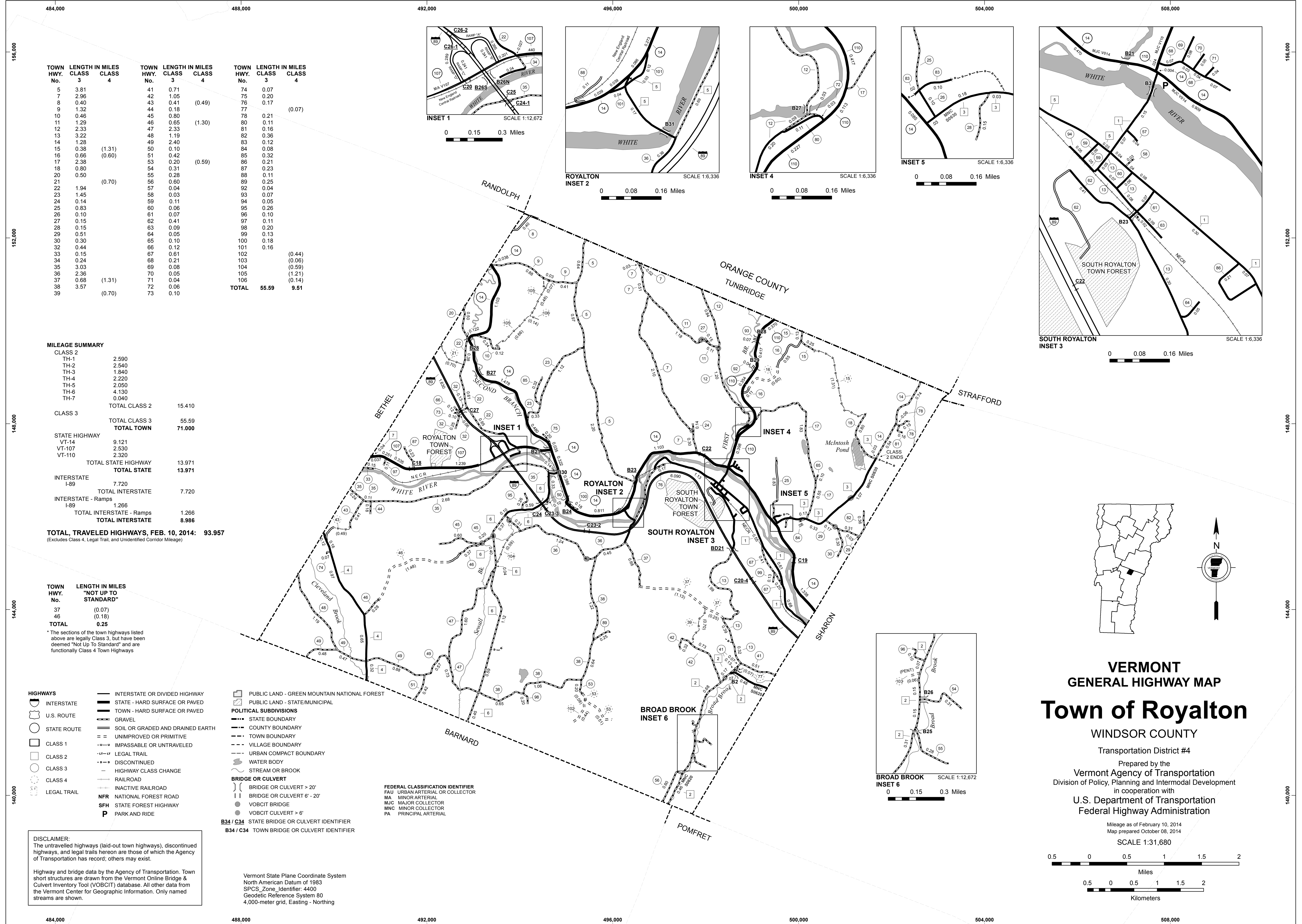
- POLITICAL SUBDIVISIONS**
- STATE BOUNDARY
 - COUNTY BOUNDARY
 - TOWN BOUNDARY
 - VILLAGE BOUNDARY
 - URBAN COMPACT BOUNDARY
 - WATER BODY
 - STREAM OR BROOK
 - BRIDGE OR CULVERT
 - BRIDGE OR CULVERT > 20'
 - BRIDGE OR CULVERT 6' - 20'
 - VOBCIT BRIDGE
 - VOBCIT CULVERT > 6'
 - B34 / C34 STATE BRIDGE OR CULVERT IDENTIFIER
 - B34 / C34 TOWN BRIDGE OR CULVERT IDENTIFIER

- FEDERAL CLASSIFICATION IDENTIFIER**
- FAU URBAN ARTERIAL OR COLLECTOR
 - MA MINOR ARTERIAL
 - MJC MAJOR COLLECTOR
 - MNC MINOR COLLECTOR
 - PA PRINCIPAL ARTERIAL

Vermont State Plane Coordinate System
North American Datum of 1983
SPCS_Zone_Identifier: 4400
Geodetic Reference System 80
4,000-meter grid, Easting - Northing

DISCLAIMER:
The untraveled highways (laid-out town highways), discontinued highways, and legal trails hereon are those of which the Agency of Transportation has record; others may exist.

Highway and bridge data by the Agency of Transportation. Town short structures are drawn from the Vermont Online Bridge & Culvert Inventory Tool (VOBCIT) database. All other data from the Vermont Center for Geographic Information. Only named streams are shown.



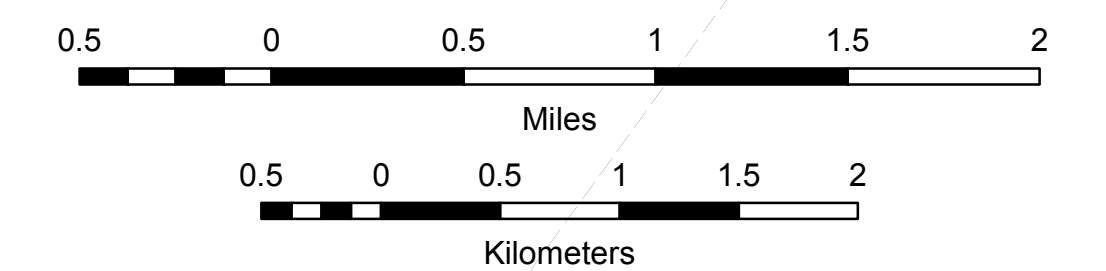
**VERMONT
GENERAL HIGHWAY MAP
Town of Royalton**

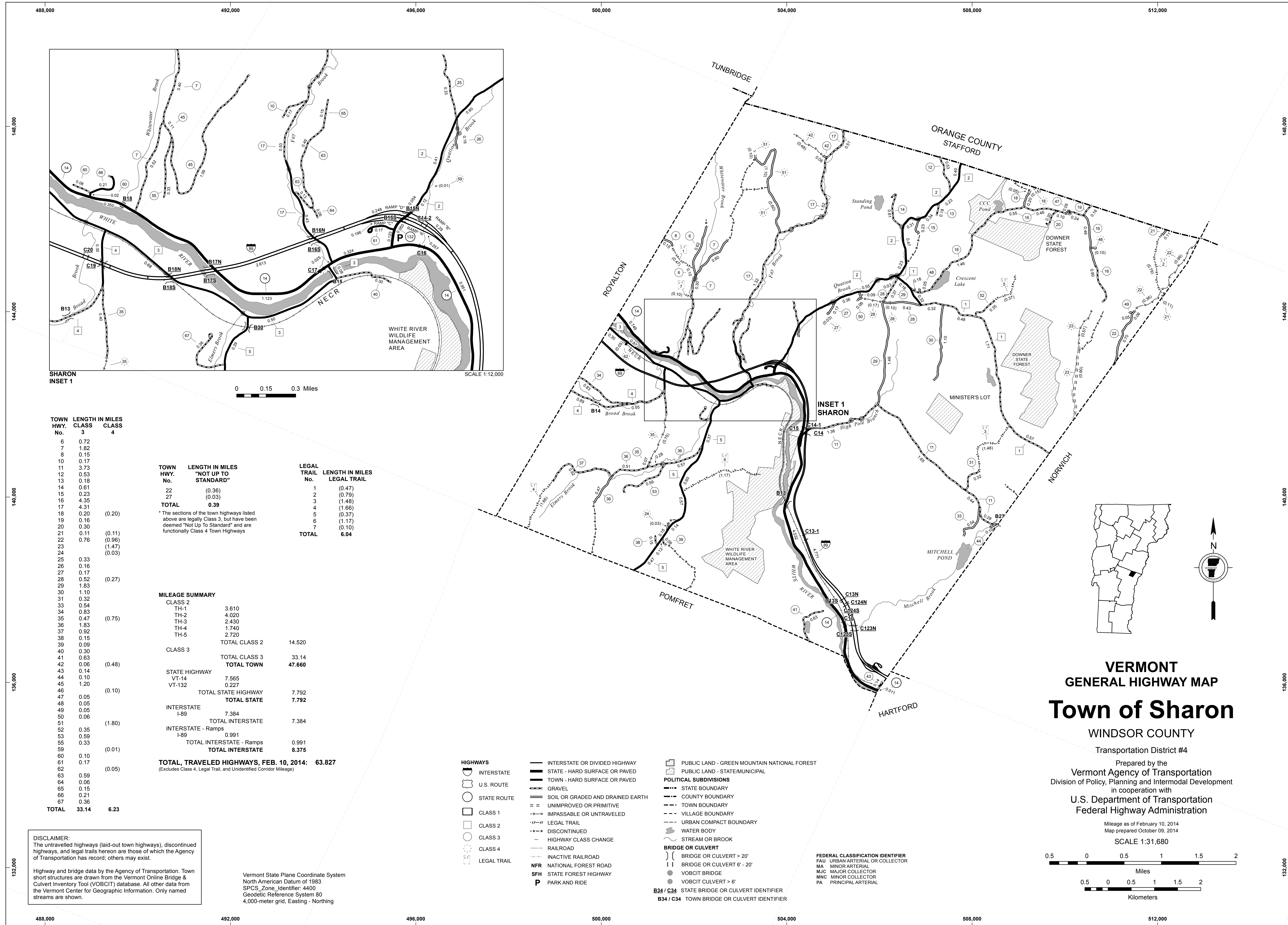
WINDSOR COUNTY
Transportation District #4

Prepared by the
Vermont Agency of Transportation
Division of Policy, Planning and Intermodal Development
in cooperation with
U.S. Department of Transportation
Federal Highway Administration

Mileage as of February 10, 2014
Map prepared October 08, 2014

SCALE 1:31,680





TOWN HWY. No.	LENGTH IN MILES CLASS 3	LENGTH IN MILES CLASS 4
6	0.72	
7	1.82	
8	0.15	
10	0.17	
11	3.73	
12	0.53	
13	0.18	
14	0.61	
15	0.23	
16	4.35	
17	4.31	
18	0.20	(0.20)
19	0.16	
20	0.30	
21	0.11	(0.11)
22	0.76	(0.96)
23		(1.47)
24		(0.03)
25	0.33	
26	0.16	
27	0.17	
28	0.52	(0.27)
29	1.83	
30	1.10	
31	0.32	
33	0.54	
34	0.83	
35	0.47	(0.75)
36	1.83	
37	0.92	
38	0.15	
39	0.09	
40	0.30	
41	0.63	
42	0.06	(0.48)
43	0.14	
44	0.10	
45	1.20	
46		(0.10)
47	0.05	
48	0.05	
49	0.05	
50	0.06	
51		(1.80)
52	0.35	
53	0.59	
55	0.21	
59		(0.01)
60	0.10	
61	0.17	
62		(0.05)
63	0.59	
64	0.06	
65	0.15	
66	0.21	
67	0.36	
TOTAL	33.14	6.23

TOWN HWY. No.	LENGTH IN MILES "NOT UP TO STANDARD"	LEGAL TRAIL No.	LENGTH IN MILES LEGAL TRAIL
22	(0.36)	1	(0.47)
27	(0.03)	2	(0.79)
		3	(1.48)
TOTAL	0.39	4	(1.66)
		5	(0.37)
		6	(1.17)
		7	(0.10)
TOTAL		7	(6.04)

MILEAGE SUMMARY

CLASS	LENGTH IN MILES	TOTAL
CLASS 2		
TH-1	3.610	
TH-2	4.020	
TH-3	2.430	
TH-4	1.740	
TH-5	2.720	
TOTAL CLASS 2		14.520
CLASS 3		
TOTAL CLASS 3		33.14
TOTAL TOWN		47.660
STATE HIGHWAY		
VT-14	7.565	
VT-132	0.227	
TOTAL STATE HIGHWAY		7.792
TOTAL STATE		7.792
INTERSTATE		
I-89	7.384	
TOTAL INTERSTATE		7.384
INTERSTATE - Ramps		
I-89	0.991	
TOTAL INTERSTATE - Ramps		0.991
TOTAL INTERSTATE		8.375
TOTAL, TRAVELED HIGHWAYS, FEB. 10, 2014:		63.827

(Excludes Class 4, Legal Trail, and Unidentified Corridor Mileage)

- HIGHWAYS**
- INTERSTATE
 - U.S. ROUTE
 - STATE ROUTE
 - CLASS 1
 - CLASS 2
 - CLASS 3
 - CLASS 4
 - LEGAL TRAIL
- INTERSTATE OR DIVIDED HIGHWAY
STATE - HARD SURFACE OR PAVED
TOWN - HARD SURFACE OR PAVED
GRAVEL
SOIL OR GRADED AND DRAINED EARTH
UNIMPROVED OR PRIMITIVE
IMPASSABLE OR UNTRAVELED
LEGAL TRAIL
DISCONTINUED
HIGHWAY CLASS CHANGE
RAILROAD
INACTIVE RAILROAD
NATIONAL FOREST ROAD
STATE FOREST HIGHWAY
PARK AND RIDE
- PUBLIC LAND - GREEN MOUNTAIN NATIONAL FOREST**
PUBLIC LAND - STATE/MUNICIPAL
- POLITICAL SUBDIVISIONS**
- STATE BOUNDARY
 - COUNTY BOUNDARY
 - TOWN BOUNDARY
 - VILLAGE BOUNDARY
 - URBAN COMPACT BOUNDARY
 - WATER BODY
 - STREAM OR BROOK
- BRIDGE OR CULVERT**
- BRIDGE OR CULVERT > 20'
 - BRIDGE OR CULVERT 6' - 20'
 - VOCBIT BRIDGE
 - VOCBIT CULVERT > 6'
- B34 / C34 STATE BRIDGE OR CULVERT IDENTIFIER**
B34 / C34 TOWN BRIDGE OR CULVERT IDENTIFIER
- FEDERAL CLASSIFICATION IDENTIFIER**
- FAU URBAN ARTERIAL OR COLLECTOR
 - MA MINOR ARTERIAL
 - MJC MAJOR COLLECTOR
 - MNC MINOR COLLECTOR
 - PA PRINCIPAL ARTERIAL

DISCLAIMER:
The untraveled highways (laid-out town highways), discontinued highways, and legal trails hereon are those of which the Agency of Transportation has record; others may exist.

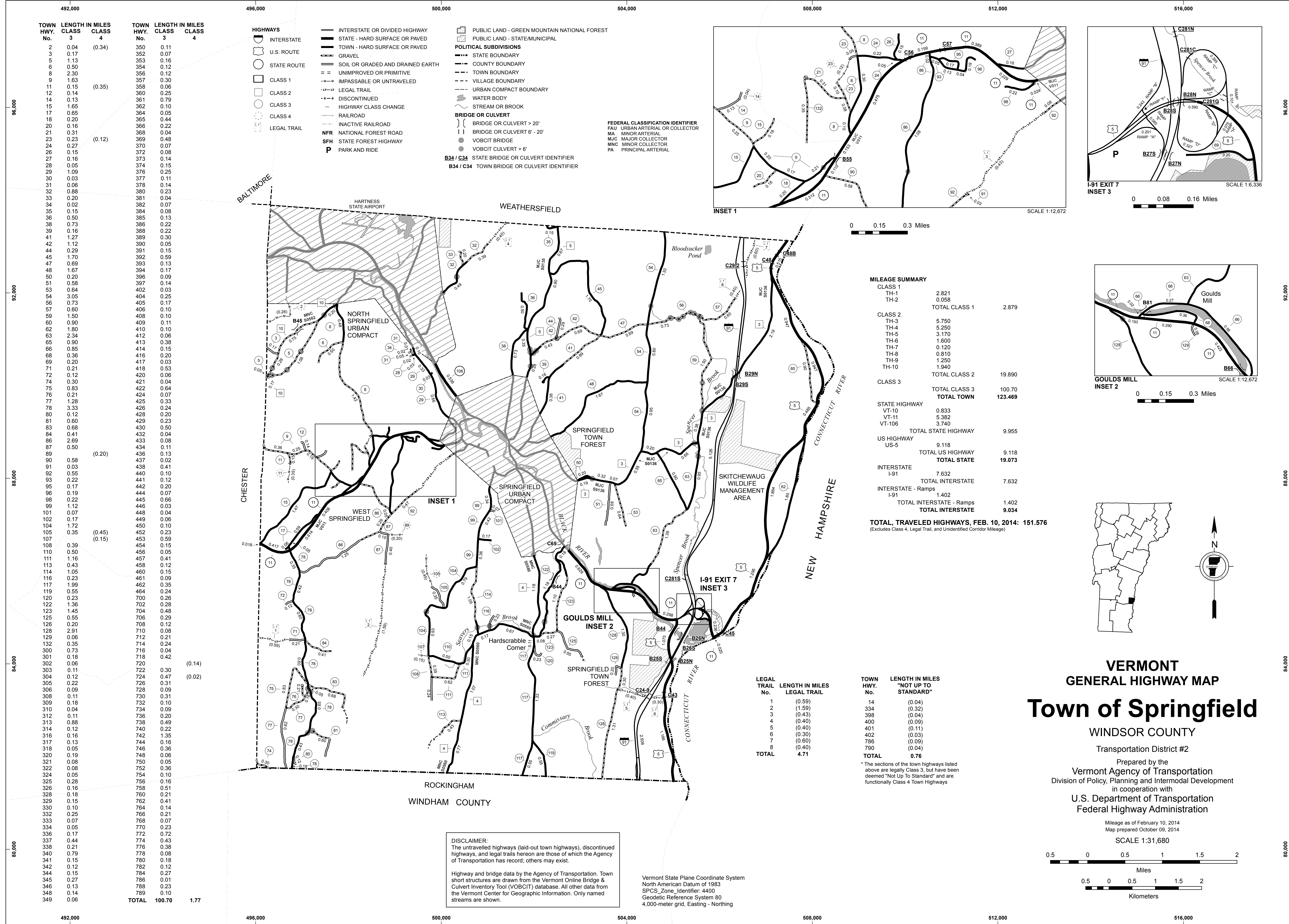
Highway and bridge data by the Agency of Transportation. Town short structures are drawn from the Vermont Online Bridge & Culvert Inventory Tool (VOCBIT) database. All other data from the Vermont Center for Geographic Information. Only named streams are shown.

Vermont State Plane Coordinate System
North American Datum of 1983
SPCS_Zone_Identifier: 4400
Geodetic Reference System 80
4,000-meter grid, Easting - Northing

VERMONT GENERAL HIGHWAY MAP
Town of Sharon
WINDSOR COUNTY
Transportation District #4

Prepared by the
Vermont Agency of Transportation
Division of Policy, Planning and Intermodal Development
in cooperation with
U.S. Department of Transportation
Federal Highway Administration

Mileage as of February 10, 2014
Map prepared October 09, 2014
SCALE 1:31,680



TOWN HWY. No.	LENGTH IN MILES CLASS 3	LENGTH IN MILES CLASS 4	TOWN HWY. No.	LENGTH IN MILES CLASS 3	LENGTH IN MILES CLASS 4
2	0.04	(0.34)	350	0.11	
3	0.17		352	0.07	
5	1.13		353	0.16	
6	0.50		354	0.12	
8	2.30		356	0.12	
9	1.53		357	0.30	
11	0.15	(0.35)	358	0.06	
12	0.14		360	0.25	
14	0.13		361	0.79	
15	1.65		362	0.10	
17	0.65		364	0.05	
18	0.20		365	0.44	
20	0.16		366	0.22	
21	0.31		368	0.04	
23	0.23	(0.12)	369	0.48	
24	0.27		370	0.07	
26	0.15		372	0.08	
27	0.16		373	0.14	
28	0.05		374	0.15	
29	1.09		376	0.25	
30	0.03		377	0.11	
31	0.06		378	0.14	
32	0.88		380	0.23	
33	0.20		381	0.04	
34	0.02		382	0.07	
35	0.15		384	0.08	
36	0.50		385	0.13	
38	0.73		386	0.22	
39	0.16		388	0.22	
41	1.27		389	0.30	
42	1.12		390	0.05	
44	0.29		391	0.15	
45	1.70		392	0.59	
47	0.69		393	0.13	
48	1.67		394	0.17	
50	0.20		396	0.09	
51	0.58		397	0.14	
53	0.84		402	0.03	
54	3.05		404	0.25	
56	0.73		405	0.17	
57	0.60		406	0.10	
59	1.50		408	0.10	
60	0.90		409	0.11	
62	1.80		410	0.10	
63	2.34		412	0.06	
65	0.90		413	0.38	
66	0.85		414	0.15	
68	0.36		416	0.20	
69	0.20		417	0.03	
71	0.21		418	0.53	
72	0.12		420	0.06	
74	0.30		421	0.04	
75	0.83		422	0.64	
76	0.21		424	0.07	
77	1.28		425	0.33	
78	3.33		426	0.24	
80	0.12		428	0.20	
81	0.60		429	0.23	
83	0.68		430	0.50	
84	0.41		432	0.04	
86	2.69		433	0.08	
87	0.50		434	0.11	
89	0.58	(0.20)	436	0.13	
90	0.58		437	0.02	
91	0.03		438	0.41	
92	0.55		440	0.10	
93	0.22		441	0.12	
95	0.17		442	0.20	
96	0.19	(0.45)	444	0.07	
98	0.22	(0.15)	445	0.66	
99	1.12		446	0.03	
101	0.07		448	0.04	
102	0.17		449	0.06	
104	1.72		450	0.10	
105	0.35	(0.45)	452	0.23	
107	0.55		453	0.59	
108	0.39	(0.15)	454	0.15	
110	0.50		456	0.05	
111	1.16		457	0.41	
113	0.43		458	0.12	
114	1.05		460	0.15	
116	0.23		461	0.09	
117	1.99		462	0.35	
119	0.55		464	0.24	
120	0.23		700	0.26	
122	1.36		702	0.28	
123	1.45		704	0.48	
125	0.55		706	0.29	
126	0.20		708	0.12	
128	2.91		710	0.08	
129	0.06		712	0.21	
132	0.35		714	0.24	
300	0.73		716	0.04	
301	0.18		718	0.42	
302	0.06		720	0.10	
303	0.11	(0.14)	722	0.30	
304	0.12	(0.02)	724	0.47	
305	0.22		726	0.31	
306	0.09		728	0.09	
308	0.11		730	0.31	
309	0.18		732	0.10	
310	0.04		734	0.09	
312	0.11		736	0.20	
313	0.88		738	0.49	
314	0.12		740	0.22	
316	0.16		742	1.35	
317	0.13		744	0.16	
318	0.05		746	0.36	
320	0.19		748	0.06	
321	0.08		750	0.05	
322	0.08		752	0.36	
324	0.05		754	0.10	
325	0.28		756	0.16	
326	0.16		758	0.51	
328	0.18		760	0.21	
329	0.15		762	0.41	
330	0.10		764	0.14	
332	0.25		766	0.21	
333	0.07		768	0.07	
334	0.05		770	0.23	
336	0.17		772	0.72	
337	0.44		774	0.43	
338	0.21		776	0.38	
340	0.79		778	0.08	
341	0.15		780	0.18	
342	0.12		782	0.12	
344	0.15		784	0.27	
345	0.27		786	0.01	
346	0.13		788	0.23	
348	0.14		789	0.10	
349	0.06				
TOTAL	100.70	1.77			

MILEAGE SUMMARY

CLASS 1		
TH-1	2.821	
TH-2	0.058	
TOTAL CLASS 1	2.879	
CLASS 2		
TH-3	5.750	
TH-4	5.250	
TH-5	3.170	
TH-6	1.600	
TH-7	0.120	
TH-8	0.810	
TH-9	1.250	
TH-10	1.940	
TOTAL CLASS 2	19.890	
CLASS 3		
TOTAL CLASS 3	100.70	
TOTAL TOWN	123.469	
STATE HIGHWAY		
VT-10	0.833	
VT-11	5.382	
VT-106	3.740	
TOTAL STATE HIGHWAY	9.955	
US HIGHWAY		
US-5	9.118	
TOTAL US HIGHWAY	9.118	
TOTAL STATE	19.073	
INTERSTATE		
I-91	7.632	
TOTAL INTERSTATE	7.632	
INTERSTATE - Ramps		
I-91	1.402	
TOTAL INTERSTATE - Ramps	1.402	
TOTAL INTERSTATE	9.034	
TOTAL TRAVELED HIGHWAYS, FEB. 10, 2014: 151.576		
<small>(Excludes Class 4, Legal Trail, and Unidentified Corridor Mileage)</small>		

LEGAL TRAIL No.	LENGTH IN MILES LEGAL TRAIL
1	(0.59)
2	(1.59)
3	(0.43)
4	(0.40)
5	(0.40)
6	(0.30)
7	(0.60)
8	(0.40)
TOTAL	4.71

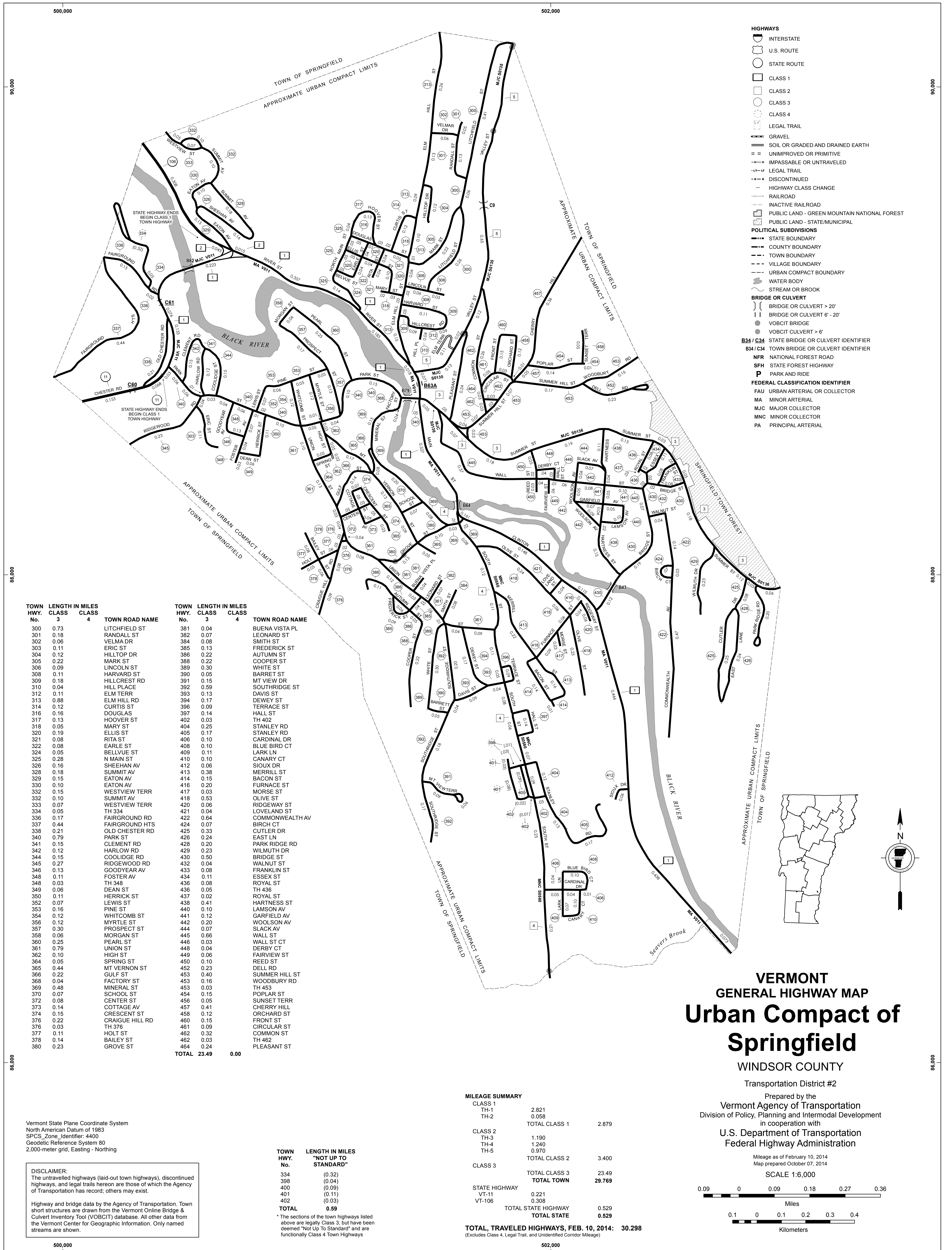
TOWN HWY. No.	LENGTH IN MILES "NOT UP TO STANDARD"
14	(0.04)
334	(0.32)
398	(0.04)
400	(0.09)
401	(0.11)
402	(0.03)
766	(0.09)
790	(0.04)
TOTAL	0.76

* The sections of the town highways listed above are legally Class 3, but have been deemed "Not Up To Standard" and are functionally Class 4 Town Highways

DISCLAIMER:
The untraveled highways (laid-out town highways), discontinued highways, and legal trails hereon are those of which the Agency of Transportation has record; others may exist.

Highway and bridge data by the Agency of Transportation. Town short structures are drawn from the Vermont Online Bridge & Culvert Inventory Tool (VOBCIT) database. All other data from the Vermont Center for Geographic Information. Only named streams are shown.

Vermont State Plane Coordinate System
North American Datum of 1983
SPCS_Zone_Identifier: 4400
Geodetic Reference System 80
4,000-meter grid, Easting - Northing



TOWN HWY. No.	LENGTH IN MILES CLASS 3	CLASS 4	TOWN ROAD NAME	TOWN HWY. No.	LENGTH IN MILES CLASS 3	CLASS 4	TOWN ROAD NAME
300	0.73		LITCHFIELD ST	381	0.04		BUENA VISTA PL
301	0.18		RANDALL ST	382	0.07		LEONARD ST
302	0.06		VELMA DR	384	0.08		SMITH ST
303	0.11		ERIC ST	385	0.13		FREDERICK ST
304	0.12		HILLTOP DR	386	0.22		AUTUMN ST
305	0.22		MARK ST	388	0.22		COOPER ST
306	0.09		LINCOLN ST	389	0.30		WHITE ST
308	0.11		HARVARD ST	390	0.05		BARRET ST
309	0.18		HILLCREST RD	391	0.15		MT VIEW DR
310	0.04		HILL PLACE	392	0.59		SOUTHBRIDGE ST
312	0.11		ELM TERR	393	0.13		DAVIS ST
313	0.88		ELM HILL RD	394	0.17		DEWEY ST
314	0.12		CURTIS ST	396	0.09		TERRACE ST
316	0.16		DOUGLAS	397	0.14		HALL ST
317	0.13		HOOVER ST	402	0.03		TH 402
318	0.05		MARY ST	404	0.25		STANLEY RD
320	0.19		ELLIS ST	405	0.17		STANLEY RD
321	0.08		RITA ST	406	0.10		CARDINAL DR
322	0.08		EARLE ST	408	0.10		BLUE BIRD CT
324	0.05		BELLVUE ST	409	0.11		LARK LN
325	0.28		N MAIN ST	410	0.10		CANARY CT
326	0.16		SHEEHAN AV	412	0.06		SIOUX DR
328	0.18		SUMMIT AV	413	0.38		MERRILL ST
329	0.15		EATON AV	414	0.15		BACON ST
330	0.10		EATON AV	416	0.20		FURNACE ST
332	0.15		WESTVIEW TERR	417	0.03		MORSE ST
332	0.10		SUMMIT AV	418	0.53		OLIVE ST
333	0.07		WESTVIEW TERR	420	0.06		RIDGEWAY ST
334	0.05		TH 334	421	0.04		LOVELAND ST
336	0.17		FAIRGROUND RD	422	0.64		COMMONWEALTH AV
337	0.44		FAIRGROUND HTS	424	0.07		BIRCH CT
338	0.21		OLD CHESTER RD	425	0.33		CUTLER DR
340	0.79		PARK ST	426	0.24		EAST LN
341	0.15		CLEMENT RD	428	0.20		PARK RIDGE RD
342	0.12		HARLOW RD	429	0.23		WILMUTH DR
344	0.15		COOLIDGE RD	430	0.50		BRIDGE ST
345	0.27		RIDGEWOOD RD	432	0.04		WALNUT ST
346	0.13		GOODYEAR AV	433	0.08		FRANKLIN ST
348	0.11		FOSTER AV	434	0.11		ESSEX ST
348	0.03		TH 348	436	0.08		ROYAL ST
349	0.06		DEAN ST	436	0.05		TH 436
350	0.11		HERRICK ST	437	0.02		ROYAL ST
352	0.07		LEWIS ST	438	0.41		HARTNESS ST
353	0.16		PINE ST	440	0.10		LAMSON AV
354	0.12		WHITCOMB ST	441	0.12		GARFIELD AV
356	0.12		MYRTLE ST	442	0.20		WOODSON AV
357	0.30		PROSPECT ST	444	0.07		SLACK AV
358	0.06		MORGAN ST	445	0.66		WALL ST
360	0.25		PEARL ST	446	0.03		WALL ST CT
361	0.79		UNION ST	448	0.04		DERBY CT
362	0.10		HIGH ST	449	0.06		FAIRVIEW ST
364	0.05		SPRING ST	450	0.10		REED ST
365	0.44		MT VERNON ST	452	0.23		DELL RD
366	0.22		GULF ST	453	0.40		SUMMER HILL ST
368	0.04		FACTORY ST	453	0.16		WOODBURY RD
369	0.48		MINERAL ST	453	0.03		TH 453
370	0.07		SCHOOL ST	454	0.15		POPLAR ST
372	0.08		CENTER ST	456	0.05		SUNSET TERR
373	0.14		COTTAGE AV	457	0.41		CHERRY HILL
374	0.15		CRESCENT ST	458	0.12		ORCHARD ST
376	0.22		CRAIGUE HILL RD	460	0.15		FRONT ST
376	0.03		TH 376	461	0.09		CIRCULAR ST
377	0.11		HOLT ST	462	0.32		COMMON ST
378	0.14		BAILEY ST	462	0.03		TH 462
380	0.23		GROVE ST	464	0.24		PLEASANT ST
TOTAL		23.49		TOTAL	0.00		

MILEAGE SUMMARY

CLASS 1			
TH-1	2.821		
TH-2	0.058		
TOTAL CLASS 1	2.879		
CLASS 2			
TH-3	1.190		
TH-4	1.240		
TH-5	0.970		
TOTAL CLASS 2	3.400		
CLASS 3			
TOTAL CLASS 3	23.49		
TOTAL TOWN	29.769		
STATE HIGHWAY			
VT-11	0.221		
VT-106	0.308		
TOTAL STATE HIGHWAY	0.529		
TOTAL STATE	0.529		
TOTAL, TRAVELED HIGHWAYS, FEB. 10, 2014:	30.298		

(Excludes Class 4, Legal Trail, and Undeveloped Corridor Mileage)

TOWN HWY. No.	LENGTH IN MILES "NOT UP TO STANDARD"
334	(0.32)
398	(0.04)
400	(0.09)
401	(0.11)
402	(0.03)
TOTAL	0.59

* The sections of the town highways listed above are legally Class 3, but have been deemed "Not Up To Standard" and are functionally Class 4 Town Highways

Vermont State Plane Coordinate System
 North American Datum of 1983
 SPCS Zone Identifier: 4400
 Geodetic Reference System 80
 2,000-meter grid, Easting - Northing

DISCLAIMER:
 The untraveled highways (laid-out town highways), discontinued highways, and legal trails hereon are those of which the Agency of Transportation has record; others may exist.

Highway and bridge data by the Agency of Transportation. Town short structures are drawn from the Vermont Online Bridge & Culvert Inventory Tool (VOBCIT) database. All other data from the Vermont Center for Geographic Information. Only named streams are shown.

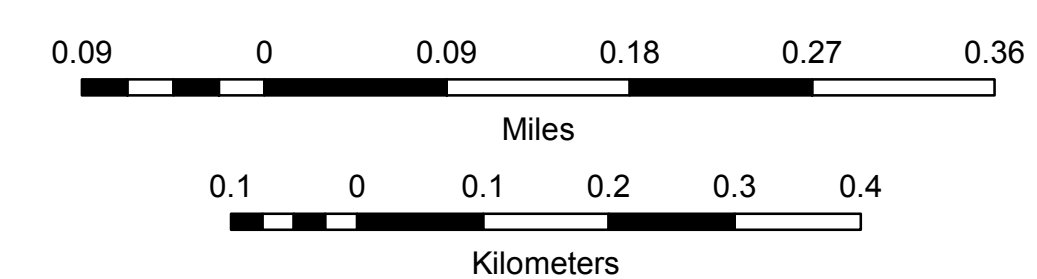
VERMONT
 GENERAL HIGHWAY MAP
**Urban Compact of
 Springfield**
 WINDSOR COUNTY

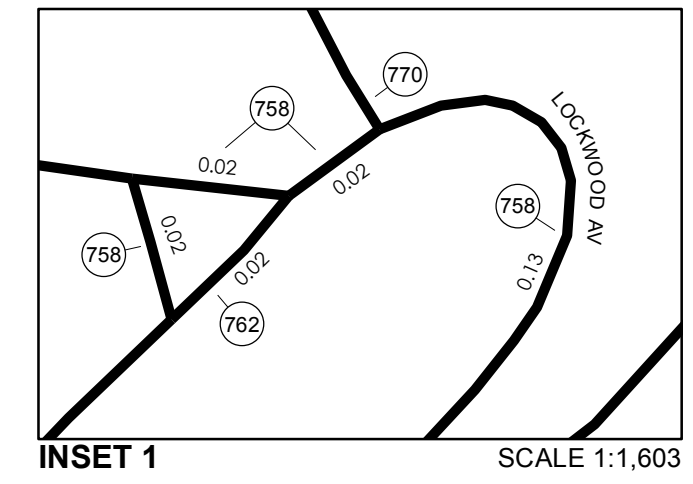
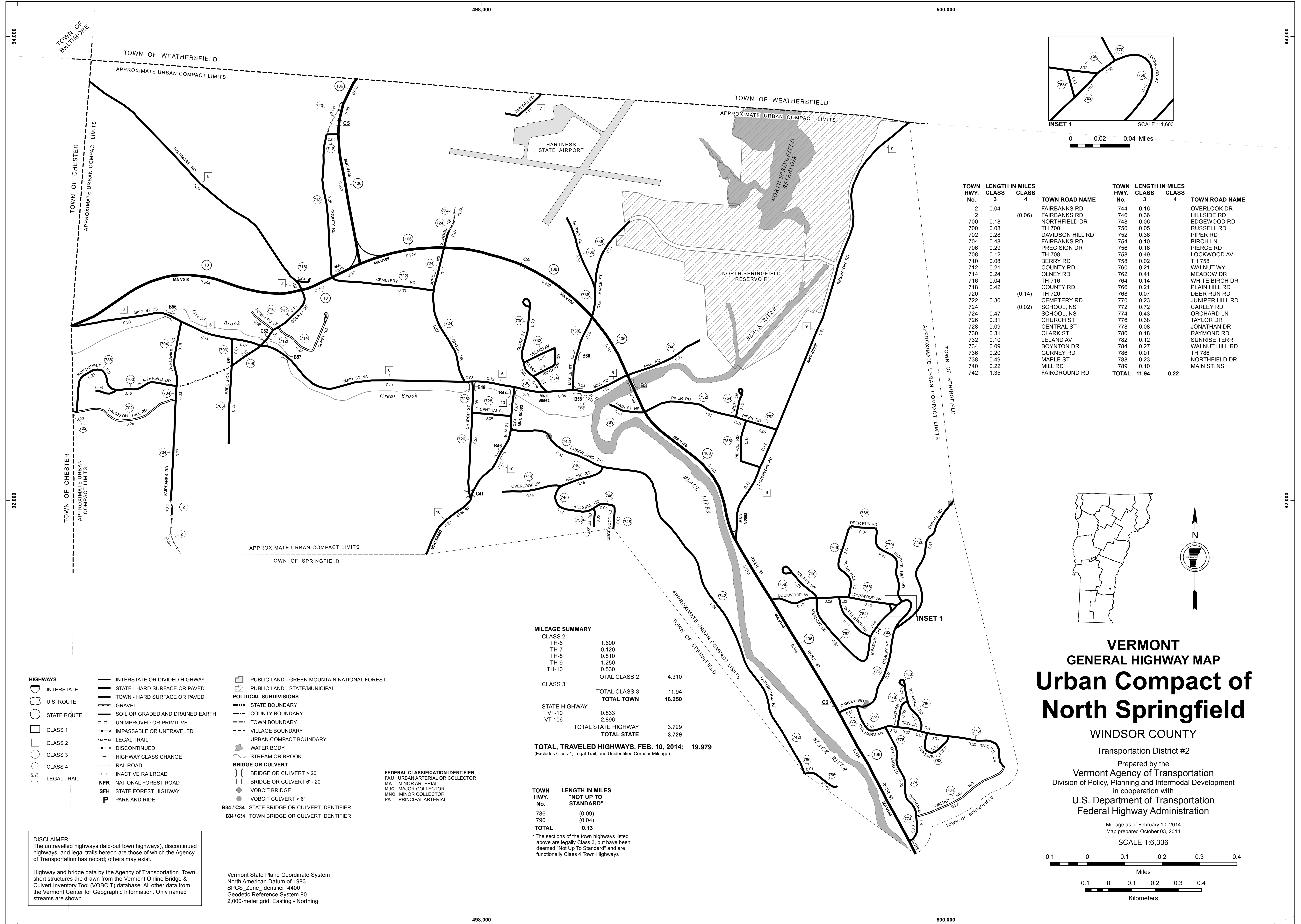
Transportation District #2

Prepared by the
 Vermont Agency of Transportation
 Division of Policy, Planning and Intermodal Development
 in cooperation with
 U.S. Department of Transportation
 Federal Highway Administration

Mileage as of February 10, 2014
 Map prepared October 07, 2014

SCALE 1:6,000





0 0.02 0.04 Miles

TOWN HWY. No.	LENGTH IN MILES CLASS 3	LENGTH IN MILES CLASS 4	TOWN ROAD NAME	TOWN HWY. No.	LENGTH IN MILES CLASS 3	LENGTH IN MILES CLASS 4	TOWN ROAD NAME
2	0.04		FAIRBANKS RD	744	0.16		OVERLOOK DR
2		(0.06)	FAIRBANKS DR	746	0.36		HILLSIDE RD
700	0.18		NORTHFIELD DR	748	0.06		EDGEWOOD RD
700	0.08		TH 700	750	0.05		RUSSELL RD
702	0.28		DAVIDSON HILL RD	752	0.36		PIPER RD
704	0.48		FAIRBANKS RD	754	0.10		BIRCH LN
706	0.29		PRECISION DR	756	0.16		PIERCE RD
708	0.12		TH 708	758	0.49		LOCKWOOD AV
710	0.08		BERRY RD	758	0.02		TH 758
712	0.21		COUNTY RD	760	0.21		WALNUT WY
714	0.24		OLNEY RD	762	0.41		MEADOW DR
716	0.04		TH 716	764	0.14		WHITE BIRCH DR
718	0.42		COUNTY RD	766	0.21		PLAIN HILL RD
720		(0.14)	TH 720	768	0.07		DEER RUN RD
722	0.30		CEMETERY RD	770	0.23		JUNIPER HILL RD
724		(0.02)	SCHOOL NS	772	0.72		CARLEY RD
724	0.47		SCHOOL NS	774	0.43		ORCHARD LN
726	0.31		CHURCH ST	776	0.38		TAYLOR DR
728	0.09		CENTRAL ST	778	0.08		JONATHAN DR
730	0.31		CLARK ST	780	0.18		RAYMOND RD
732	0.10		LELAND AV	782	0.12		SUNRISE TERR
734	0.09		BOYNTON DR	784	0.27		WALNUT HILL RD
736	0.20		GURNEY RD	786	0.01		TH 786
738	0.49		MAPLE ST	788	0.23		NORTHFIELD DR
740	0.22		MILL RD	789	0.10		MAIN ST, NS
742	1.35		FAIRGROUND RD	TOTAL	11.94	0.22	

MILEAGE SUMMARY

CLASS 2		
TH-6	1.600	
TH-7	0.120	
TH-8	0.810	
TH-9	1.250	
TH-10	0.530	
TOTAL CLASS 2		4.310
CLASS 3		
TOTAL CLASS 3		11.94
TOTAL TOWN		16.250
STATE HIGHWAY		
VT-10	0.833	
VT-106	2.896	
TOTAL STATE HIGHWAY		3.729
TOTAL STATE		3.729

TOTAL, TRAVELED HIGHWAYS, FEB. 10, 2014: 19.979
(Excludes Class 4, Legal Trail, and Unidentified Corridor Mileage)

TOWN HWY. No. LENGTH IN MILES "NOT UP TO STANDARD"

786	(0.09)
790	(0.04)
TOTAL	0.13

*The sections of the town highways listed above are legally Class 3, but have been deemed "Not Up to Standard" and are functionally Class 4 Town Highways

- HIGHWAYS**
- INTERSTATE OR DIVIDED HIGHWAY
 - STATE - HARD SURFACE OR PAVED
 - TOWN - HARD SURFACE OR PAVED
 - GRAVEL
 - SOIL OR GRADED AND DRAINED EARTH
 - UNIMPROVED OR PRIMITIVE
 - IMPASSABLE OR UNTRAVELED
 - LEGAL TRAIL
 - DISCONTINUED
 - HIGHWAY CLASS CHANGE
 - RAILROAD
 - INACTIVE RAILROAD
 - NFR NATIONAL FOREST ROAD
 - SFH STATE FOREST HIGHWAY
 - P PARK AND RIDE

- POLITICAL SUBDIVISIONS**
- STATE BOUNDARY
 - COUNTY BOUNDARY
 - TOWN BOUNDARY
 - VILLAGE BOUNDARY
 - URBAN COMPACT BOUNDARY
 - WATER BODY
 - STREAM OR BROOK
 - BRIDGE OR CULVERT
 - BRIDGE OR CULVERT > 20'
 - BRIDGE OR CULVERT 6' - 20'
 - VOBCIT BRIDGE
 - VOBCIT CULVERT > 6'
 - B34 / C34 STATE BRIDGE OR CULVERT IDENTIFIER
 - B34 / C34 TOWN BRIDGE OR CULVERT IDENTIFIER

- FEDERAL CLASSIFICATION IDENTIFIER**
- FAU URBAN ARTERIAL OR COLLECTOR
 - MA MINOR ARTERIAL
 - MJC MAJOR COLLECTOR
 - MNC MINOR COLLECTOR
 - PA PRINCIPAL ARTERIAL

DISCLAIMER:
The untraveled highways (laid-out town highways), discontinued highways, and legal trails hereon are those of which the Agency of Transportation has record; others may exist.

Highway and bridge data by the Agency of Transportation. Town short structures are drawn from the Vermont Online Bridge & Culvert Inventory Tool (VOBCIT) database. All other data from the Vermont Center for Geographic Information. Only named streams are shown.

Vermont State Plane Coordinate System
North American Datum of 1983
SPCS_Zone_Identifier: 4400
Geodetic Reference System 80
2,000-meter grid, Easting - Northing

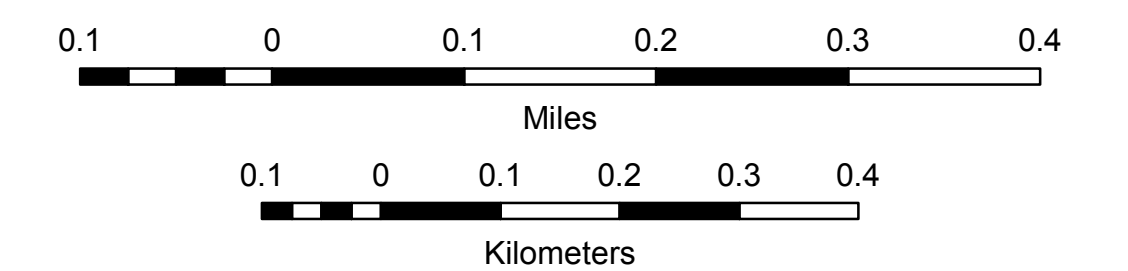
**VERMONT
GENERAL HIGHWAY MAP
Urban Compact of
North Springfield**

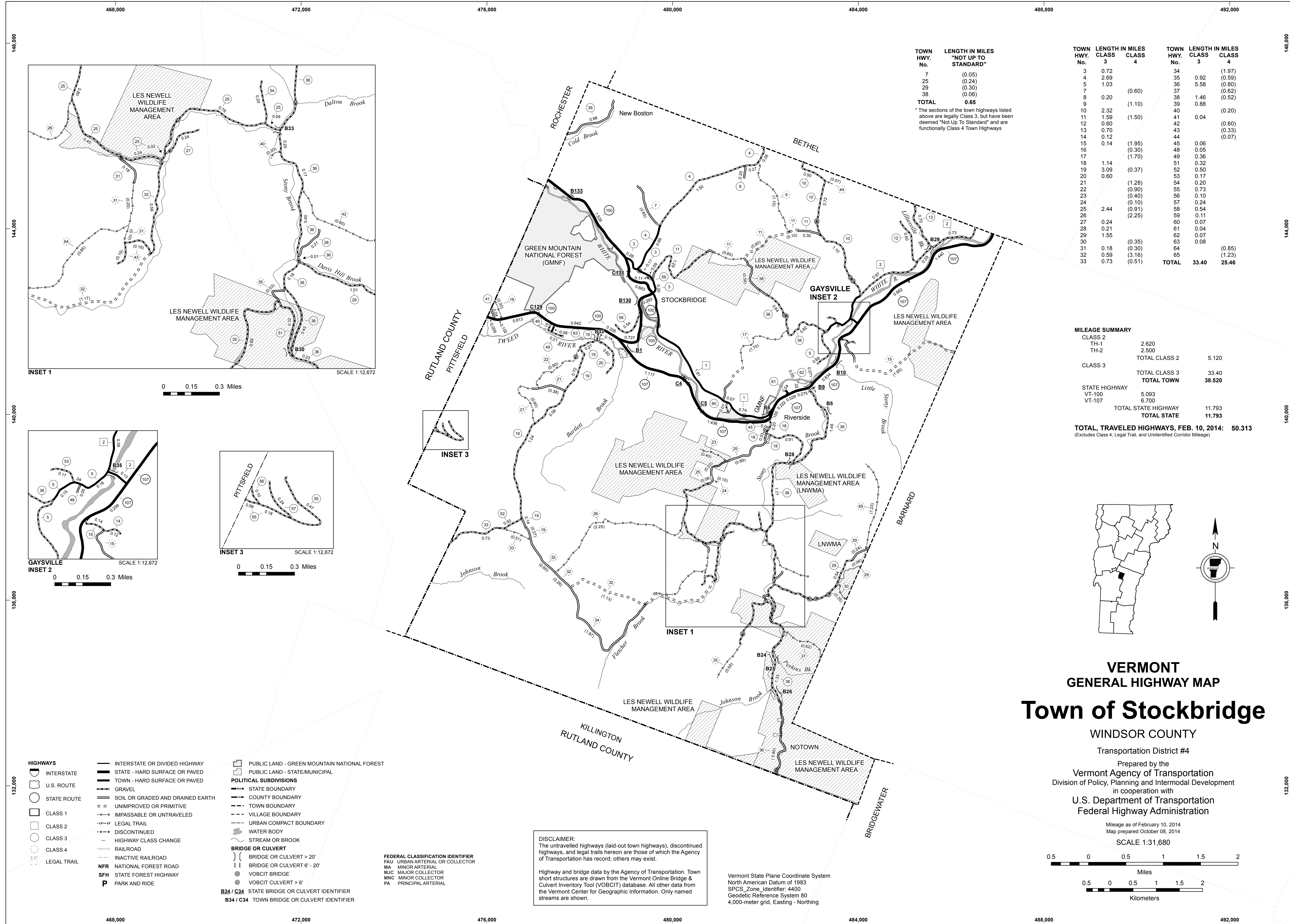
WINDSOR COUNTY
Transportation District #2

Prepared by the
Vermont Agency of Transportation
Division of Policy, Planning and Intermodal Development
in cooperation with
U.S. Department of Transportation
Federal Highway Administration

Mileage as of February 10, 2014
Map prepared October 03, 2014

SCALE 1:6,336





TOWN HWY. No.	LENGTH IN MILES "NOT UP TO STANDARD"
7	0.72
25	(0.05)
29	(0.24)
38	(0.30)
	(0.06)
TOTAL	0.65

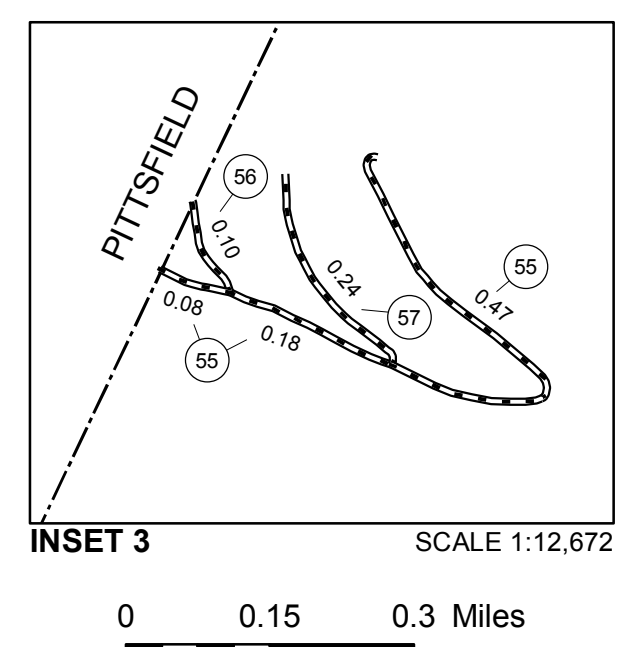
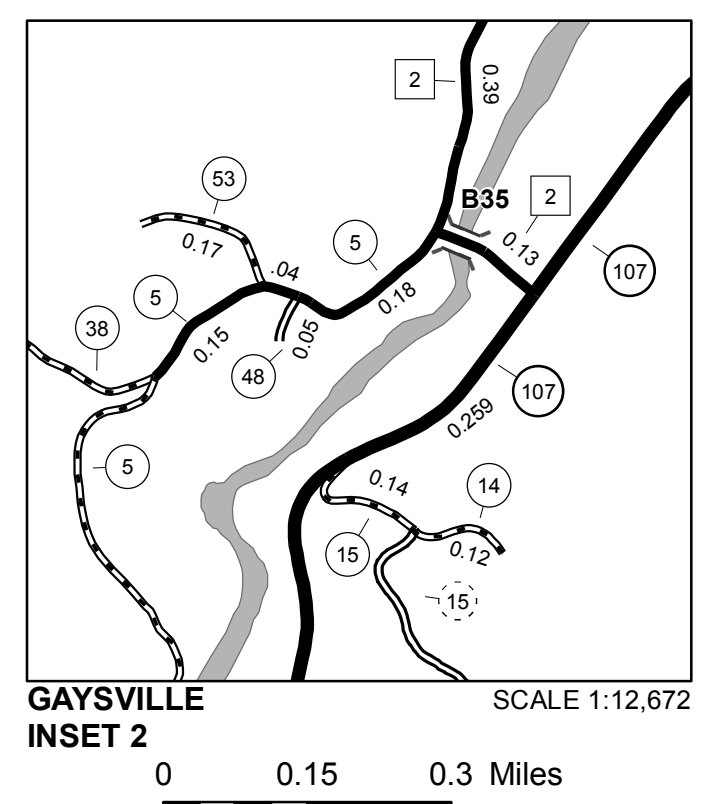
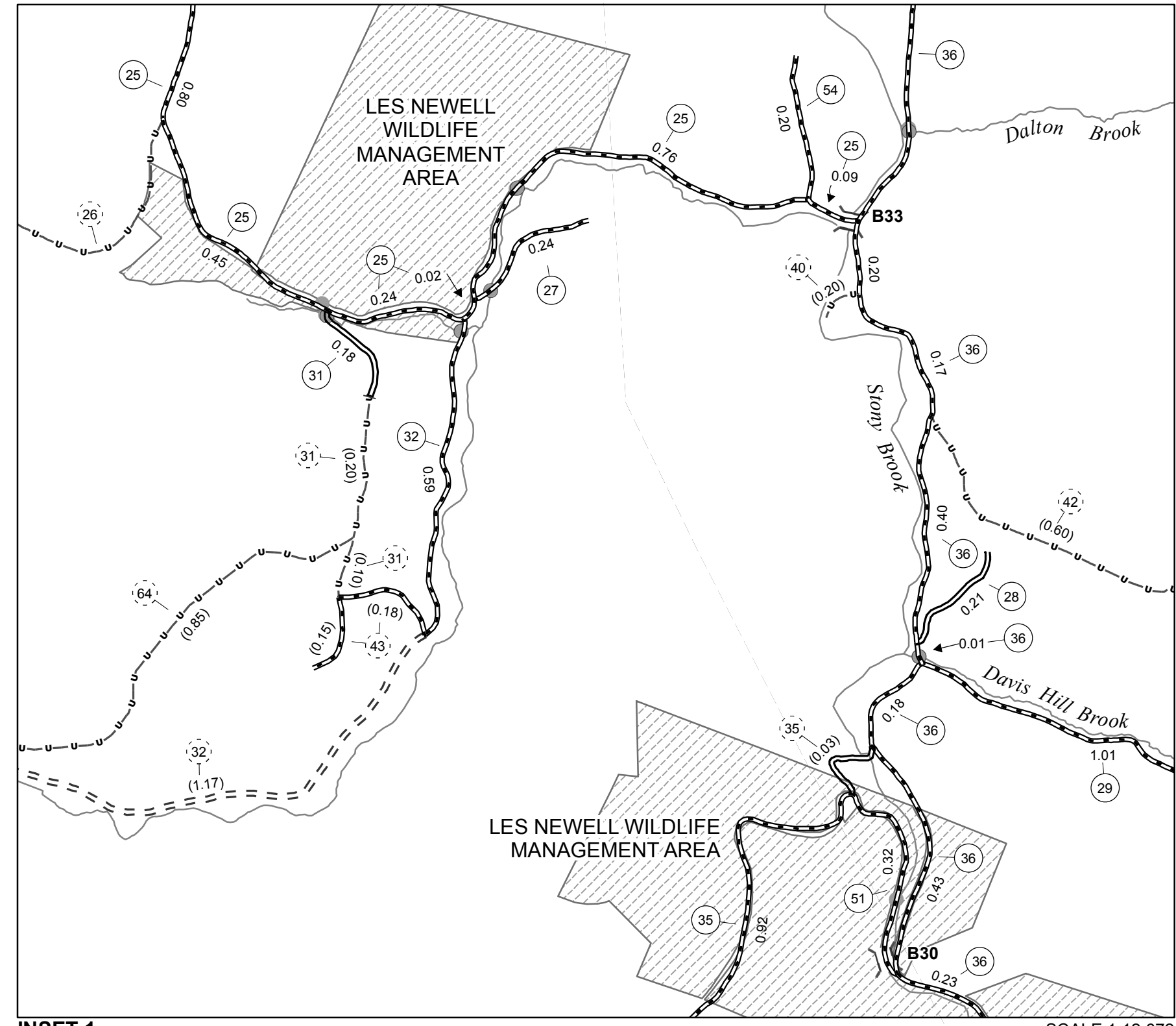
* The sections of the town highways listed above are legally Class 3, but have been deemed "Not Up To Standard" and are functionally Class 4 Town Highways

TOWN HWY. No.	CLASS 3	CLASS 4	TOWN HWY. No.	CLASS 3	CLASS 4
3	0.72		34		(1.97)
4	2.69		35	0.92	(0.59)
5	1.03		36	5.58	(0.80)
7		(0.60)	37		(0.62)
8	0.20		38	1.46	(0.52)
9		(1.10)	39		0.88
10	2.32		40		(0.20)
11	1.59	(1.50)	41	0.04	(0.60)
12	0.60		42		(0.33)
13	0.70		43		(0.07)
14	0.12		44		
15	0.14	(1.95)	45	0.06	
16		(0.30)	48	0.05	
17		(1.70)	49	0.36	
18	1.14		51	0.32	
19	3.09	(0.37)	52	0.50	
20	0.60		53	0.17	
21		(1.28)	54	0.20	
22		(0.90)	55	0.73	
23		(0.40)	56	0.10	
24		(0.10)	57	0.24	
25	2.44	(0.91)	58	0.54	
26		(2.25)	59	0.11	
27	0.24		60	0.07	
28	0.21		61	0.04	
29	1.55		62	0.07	
30		(0.35)	63	0.08	
31	0.18	(0.30)	64		(0.85)
32	0.59	(3.16)	65		(1.23)
33	0.73	(0.51)	TOTAL	33.40	25.46

MILEAGE SUMMARY

CLASS 2		
TH-1	2,620	
TH-2	2,500	
TOTAL CLASS 2		5,120
CLASS 3		
TOTAL CLASS 3		33,40
TOTAL TOWN		38,520
STATE HIGHWAY		
VT-100	5,093	
VT-107	6,700	
TOTAL STATE HIGHWAY		11,793
TOTAL STATE		11,793

TOTAL, TRAVELED HIGHWAYS, FEB. 10, 2014: 50,313
(Excludes Class 4, Legal Trail, and Unidentified Corridor Mileage)



- HIGHWAYS**
- INTERSTATE
 - U.S. ROUTE
 - STATE ROUTE
 - CLASS 1
 - CLASS 2
 - CLASS 3
 - CLASS 4
 - LEGAL TRAIL
 - INTERSTATE OR DIVIDED HIGHWAY
 - STATE - HARD SURFACE OR PAVED
 - TOWN - HARD SURFACE OR PAVED
 - GRAVEL
 - SOIL OR GRADED AND DRAINED EARTH
 - UNIMPROVED OR PRIMITIVE
 - IMPASSABLE OR UNTRAVELED
 - LEGAL TRAIL
 - DISCONTINUED
 - HIGHWAY CLASS CHANGE
 - RAILROAD
 - INACTIVE RAILROAD
 - NFR NATIONAL FOREST ROAD
 - SFH STATE FOREST HIGHWAY
 - P PARK AND RIDE
- POLITICAL SUBDIVISIONS**
- STATE BOUNDARY
 - COUNTY BOUNDARY
 - TOWN BOUNDARY
 - VILLAGE BOUNDARY
 - URBAN COMPACT BOUNDARY
 - WATER BODY
 - STREAM OR BROOK
- BRIDGE OR CULVERT**
- BRIDGE OR CULVERT > 20'
 - BRIDGE OR CULVERT 6' - 20'
 - VOCBIT BRIDGE
 - VOCBIT CULVERT > 6'
 - B34 / C34 STATE BRIDGE OR CULVERT IDENTIFIER
 - B34 / C34 TOWN BRIDGE OR CULVERT IDENTIFIER
- PUBLIC LAND - GREEN MOUNTAIN NATIONAL FOREST**
- PUBLIC LAND - STATE/MUNICIPAL
- FEDERAL CLASSIFICATION IDENTIFIER**
- FAU URBAN ARTERIAL OR COLLECTOR
 - MA MINOR ARTERIAL
 - MJC MAJOR COLLECTOR
 - MNC MINOR COLLECTOR
 - PA PRINCIPAL ARTERIAL

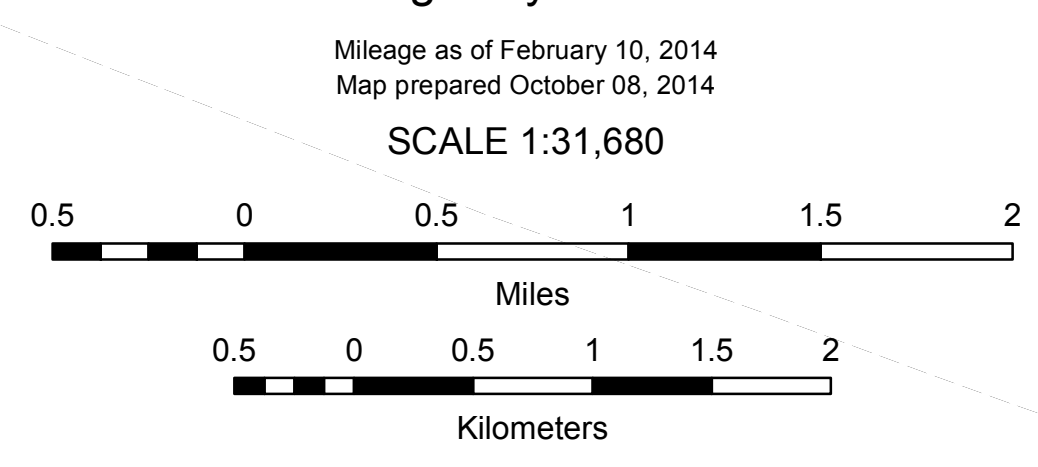
DISCLAIMER:
 The untraveled highways (laid-out town highways), discontinued highways, and legal trails hereon are those of which the Agency of Transportation has record; others may exist.

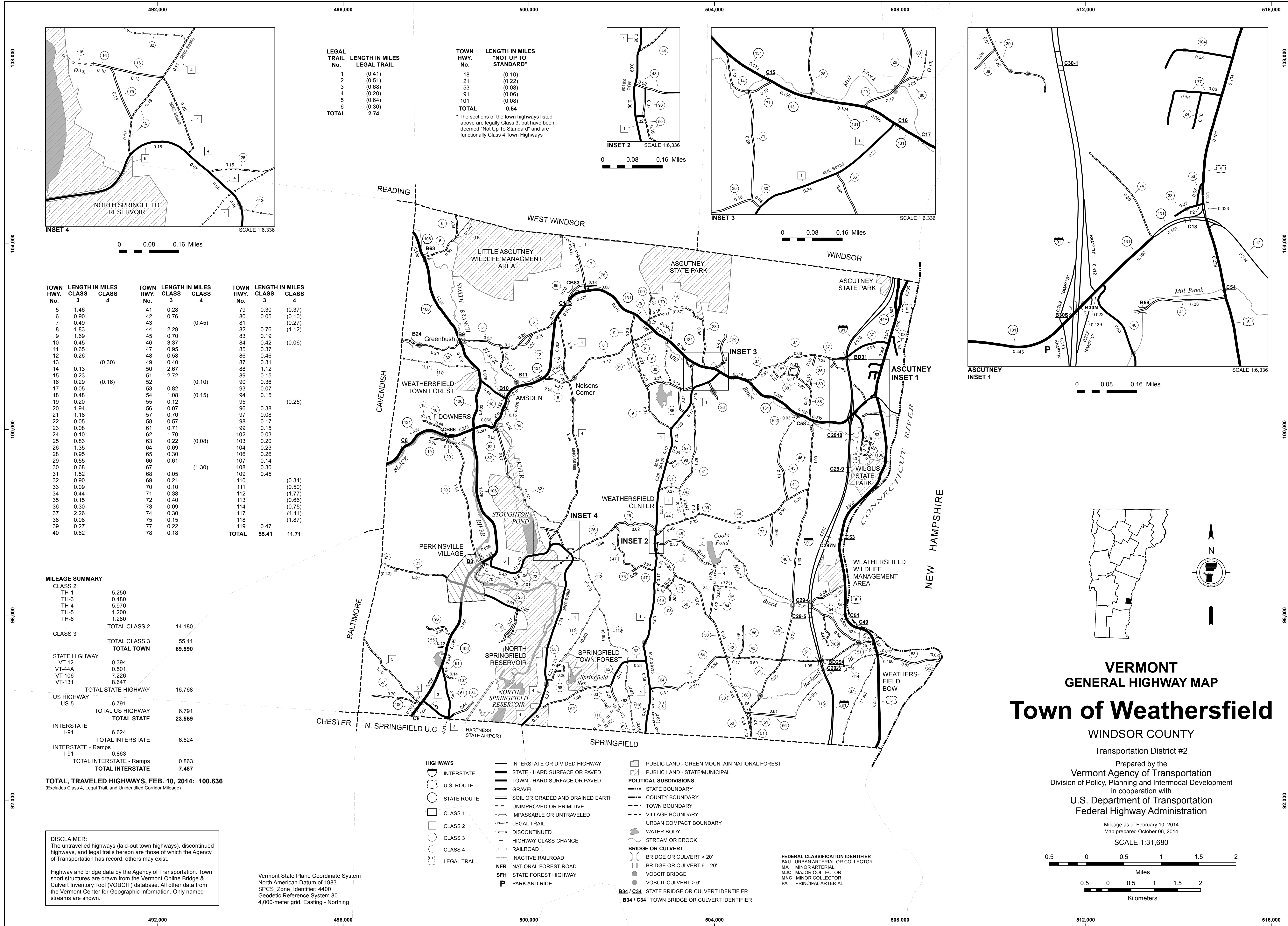
Highway and bridge data by the Agency of Transportation. Town short structures are drawn from the Vermont Online Bridge & Culvert Inventory Tool (VOCBIT) database. All other data from the Vermont Center for Geographic Information. Only named streams are shown.

Vermont State Plane Coordinate System
 North American Datum of 1983
 SPCS_Zone_Identifier: 4400
 Geodetic Reference System 80
 4,000-meter grid, Easting - Northing

VERMONT
GENERAL HIGHWAY MAP
Town of Stockbridge

WINDSOR COUNTY
 Transportation District #4
 Prepared by the
 Vermont Agency of Transportation
 Division of Policy, Planning and Intermodal Development
 in cooperation with
 U.S. Department of Transportation
 Federal Highway Administration





LEGAL TRAIL No.	LENGTH IN MILES LEGAL TRAIL	TOWN HWY. No.	LENGTH IN MILES "NOT UP TO STANDARD"
1	(0.41)	18	(0.10)
2	(0.51)	21	(0.22)
3	(0.68)	53	(0.08)
4	(0.20)	91	(0.06)
5	(0.64)	101	(0.08)
6	(0.30)	TOTAL	0.54
TOTAL	2.74		

* The sections of the town highways listed above are legally Class 3, but have been deemed "Not Up To Standard" and are functionally Class 4 Town Highways

TOWN HWY. No.	LENGTH IN MILES CLASS 3	LENGTH IN MILES CLASS 4	TOWN HWY. No.	LENGTH IN MILES CLASS 3	LENGTH IN MILES CLASS 4	TOWN HWY. No.	LENGTH IN MILES CLASS 3	LENGTH IN MILES CLASS 4
5	1.46		41	0.28		79	0.30	(0.37)
6	0.90		42	0.76		80	0.05	(0.10)
7	0.49		43		(0.45)	81		(0.27)
8	1.83		44	2.29		82	0.76	(1.12)
9	1.69		45	0.70		83	0.19	
10	0.45		46	3.37		84	0.42	(0.06)
11	0.65		47	0.95		85	0.37	
12	0.26		48	0.58		86	0.46	
13		(0.30)	49	0.40		87	0.31	
14	0.13		50	2.67		88	1.12	
15	0.23		51	2.72		89	0.15	
16	0.29		52	0.90		90	0.36	
17	0.05	(0.16)	53	0.82	(0.10)	93	0.07	
18	0.48		54	1.08	(0.15)	94	0.15	
19	0.20		55	0.12		95		(0.25)
20	1.94		56	0.07		96	0.38	
21	1.18		57	0.70		97	0.08	
22	0.05		58	0.57		98	0.17	
23	0.08		61	0.71		99	0.15	
24	0.10		62	1.70		102	0.03	
25	0.83		63	0.22	(0.08)	103	0.20	
26	1.35		64	0.69		104	0.23	
28	0.95		65	0.30		106	0.26	
29	0.55		66	0.61		107	0.14	
30	0.68		67		(1.30)	108	0.30	
31	1.52		68	0.05		109		
32	0.90		69	0.21		110		(0.34)
33	0.09		70	0.10		111		(0.50)
34	0.44		71	0.38		112		(1.77)
35	0.15		72	0.40		113		(0.66)
36	0.30		73	0.09		114		(0.75)
37	2.26		74	0.30		117		(1.11)
38	0.08		75	0.15		118		(1.87)
39	0.27		77	0.22		119		
40	0.62		78	0.18		TOTAL	0.47	11.71

MILEAGE SUMMARY

CLASS 2		
TH-1	5.250	
TH-3	0.480	
TH-4	5.970	
TH-5	1.200	
TH-6	1.280	
TOTAL CLASS 2	14.180	
CLASS 3		
TOTAL CLASS 3	55.41	
TOTAL TOWN	69.590	
STATE HIGHWAY		
VT-12	0.394	
VT-44A	0.501	
VT-106	7.226	
VT-131	8.647	
TOTAL STATE HIGHWAY	16.768	
US HIGHWAY		
US-5	6.791	
TOTAL US HIGHWAY	6.791	
TOTAL STATE	23.559	
INTERSTATE		
I-91	6.624	
TOTAL INTERSTATE	6.624	
INTERSTATE - Ramps		
I-91	0.863	
TOTAL INTERSTATE - Ramps	0.863	
TOTAL INTERSTATE	7.487	

TOTAL TRAVELED HIGHWAYS, FEB. 10, 2014: 100.636
(Excludes Class 4, Legal Trail, and Unidentified Corridor Mileage)

DISCLAIMER:
The untraveled highways (laid-out town highways), discontinued highways, and legal trails hereon are those of which the Agency of Transportation has record; others may exist.

Highway and bridge data by the Agency of Transportation. Town short structures are drawn from the Vermont Online Bridge & Culvert Inventory Tool (VOBCIT) database. All other data from the Vermont Center for Geographic Information. Only named streams are shown.

Vermont State Plane Coordinate System
North American Datum of 1983
SPCS_Zone_Identifier: 4400
Geodetic Reference System 80
4,000-meter grid, Easting - Northing

- HIGHWAYS**
- INTERSTATE OR DIVIDED HIGHWAY
 - STATE - HARD SURFACE OR PAVED
 - TOWN - HARD SURFACE OR PAVED
 - GRAVEL
 - SOIL OR GRADED AND DRAINED EARTH
 - UNIMPROVED OR PRIMITIVE
 - IMPASSABLE OR UNTRAVELED
 - LEGAL TRAIL
 - DISCONTINUED
 - HIGHWAY CLASS CHANGE
 - RAILROAD
 - INACTIVE RAILROAD
 - NFR NATIONAL FOREST ROAD
 - SFH STATE FOREST HIGHWAY
 - P PARK AND RIDE
- PUBLIC LAND - GREEN MOUNTAIN NATIONAL FOREST**
- PUBLIC LAND - STATE/MUNICIPAL**
- POLITICAL SUBDIVISIONS**
- STATE BOUNDARY
 - COUNTY BOUNDARY
 - TOWN BOUNDARY
 - VILLAGE BOUNDARY
 - URBAN COMPACT BOUNDARY
 - WATER BODY
 - STREAM OR BROOK
- BRIDGE OR CULVERT**
- BRIDGE OR CULVERT > 20'
 - BRIDGE OR CULVERT 6' - 20'
 - VOBCIT BRIDGE
 - VOBCIT CULVERT > 6'
 - STATE BRIDGE OR CULVERT IDENTIFIER
 - TOWN BRIDGE OR CULVERT IDENTIFIER
- FEDERAL CLASSIFICATION IDENTIFIER**
- FAU URBAN ARTERIAL OR COLLECTOR
 - MA MINOR ARTERIAL
 - MJC MAJOR COLLECTOR
 - MNC MINOR COLLECTOR
 - PA PRINCIPAL ARTERIAL

VERMONT GENERAL HIGHWAY MAP
Town of Weathersfield
WINDSOR COUNTY
Transportation District #2

Prepared by the
Vermont Agency of Transportation
Division of Policy, Planning and Intermodal Development
in cooperation with
U.S. Department of Transportation
Federal Highway Administration

Mileage as of February 10, 2014
Map prepared October 06, 2014
SCALE 1:31,680

0.5 0 0.5 1 1.5 2
Miles
0.5 0 0.5 1 1.5 2
Kilometers

498,000

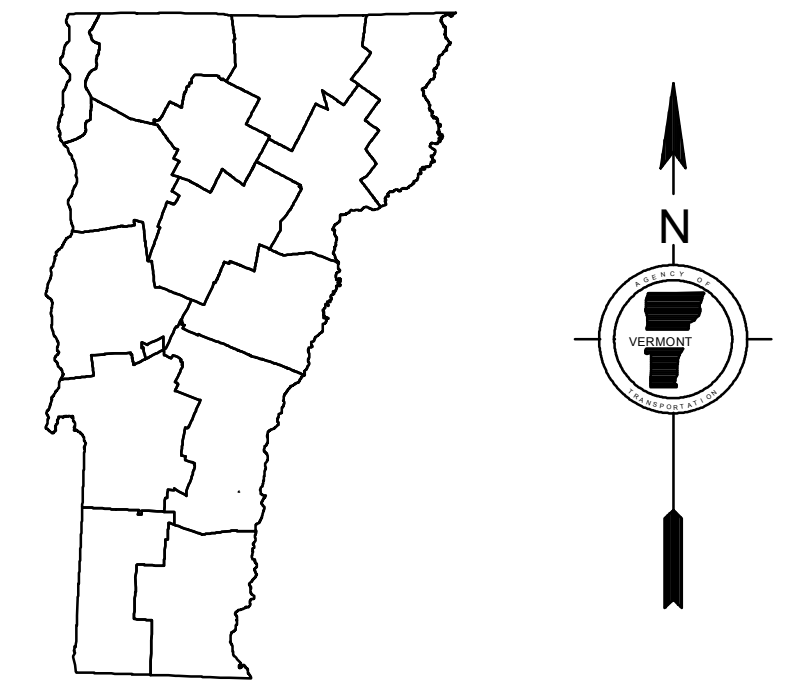
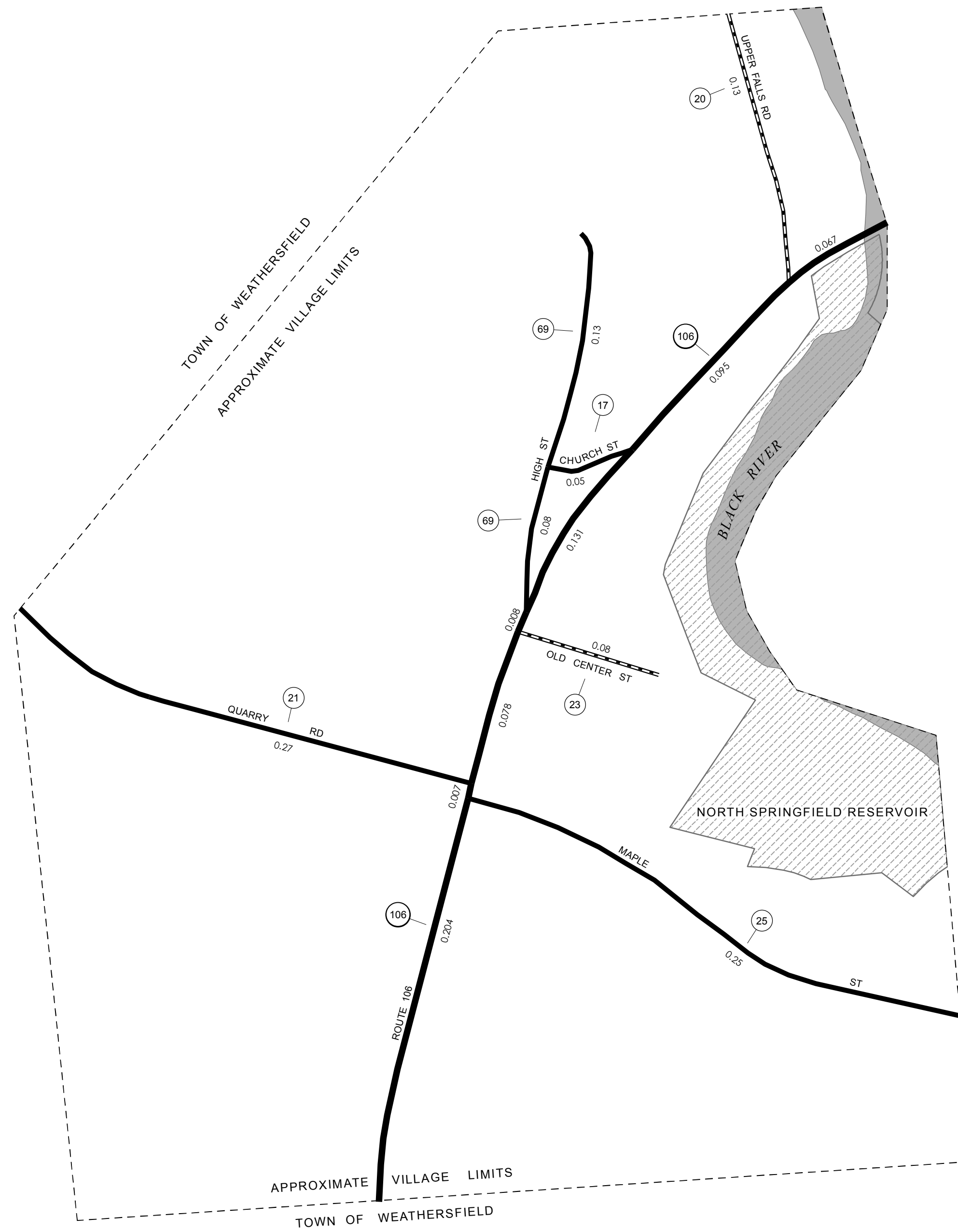
500,000

TOWN HWY. No.	LENGTH IN MILES CLASS 3	CLASS 4	TOWN ROAD NAME
17	0.05		CHURCH ST
20	0.13		UPPER FALLS RD
21	0.27		QUARRY RD
23	0.08		OLD CENTER ST
25	0.25		MAPLE ST
69	0.21		HIGH ST
TOTAL	0.99	0.00	

MILEAGE SUMMARY

CLASS 3	TOTAL CLASS 3	0.99
TOTAL TOWN	0.990	
STATE HIGHWAY VT-106	0.590	
TOTAL STATE HIGHWAY	0.590	
TOTAL STATE	0.59	

TOTAL, TRAVELED HIGHWAYS, FEB. 10, 2014: 1.580
 (Excludes Class 4, Legal Trail, and Unidentified Corridor Mileage)



**VERMONT
 GENERAL HIGHWAY MAP
 Village of Perkinsville**

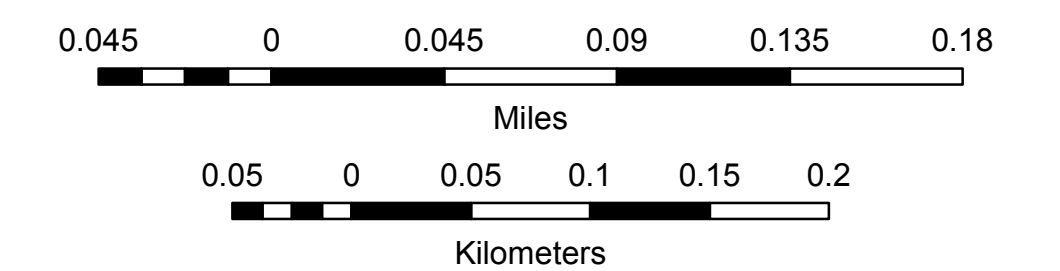
WINDSOR COUNTY

Transportation District #2

Prepared by the
 Vermont Agency of Transportation
 Division of Policy, Planning and Intermodal Development
 in cooperation with
 U.S. Department of Transportation
 Federal Highway Administration

Mileage as of February 10, 2014
 Map prepared October 03, 2014

SCALE 1:3,168



- | | | |
|-----------------|------------------------------------|---|
| HIGHWAYS | — INTERSTATE OR DIVIDED HIGHWAY | ■ PUBLIC LAND - GREEN MOUNTAIN NATIONAL FOREST |
| — INTERSTATE | — STATE - HARD SURFACE OR PAVED | ■ PUBLIC LAND - STATE/MUNICIPAL |
| — U.S. ROUTE | — TOWN - HARD SURFACE OR PAVED | POLITICAL SUBDIVISIONS |
| — STATE ROUTE | — GRAVEL | — STATE BOUNDARY |
| □ CLASS 1 | — SOIL OR GRADED AND DRAINED EARTH | — COUNTY BOUNDARY |
| □ CLASS 2 | — UNIMPROVED OR PRIMITIVE | — TOWN BOUNDARY |
| ○ CLASS 3 | — IMPASSABLE OR UNTRAVELED | — VILLAGE BOUNDARY |
| ○ CLASS 4 | — LEGAL TRAIL | — URBAN COMPACT BOUNDARY |
| ○ LEGAL TRAIL | — DISCONTINUED | — WATER BODY |
| | — HIGHWAY CLASS CHANGE | — STREAM OR BROOK |
| | — RAILROAD | BRIDGE OR CULVERT |
| | — INACTIVE RAILROAD | — BRIDGE OR CULVERT > 20' |
| | — NATIONAL FOREST ROAD | — BRIDGE OR CULVERT 6' - 20' |
| | — STATE FOREST HIGHWAY | ● VOBCIT BRIDGE |
| | — PARK AND RIDE | ● VOBCIT CULVERT > 6' |
| | | B34 / C34 STATE BRIDGE OR CULVERT IDENTIFIER |
| | | B34 / C34 TOWN BRIDGE OR CULVERT IDENTIFIER |

- FEDERAL CLASSIFICATION IDENTIFIER**
 FAU URBAN ARTERIAL OR COLLECTOR
 MA MINOR ARTERIAL
 MJC MAJOR COLLECTOR
 MNC MINOR COLLECTOR
 PA PRINCIPAL ARTERIAL

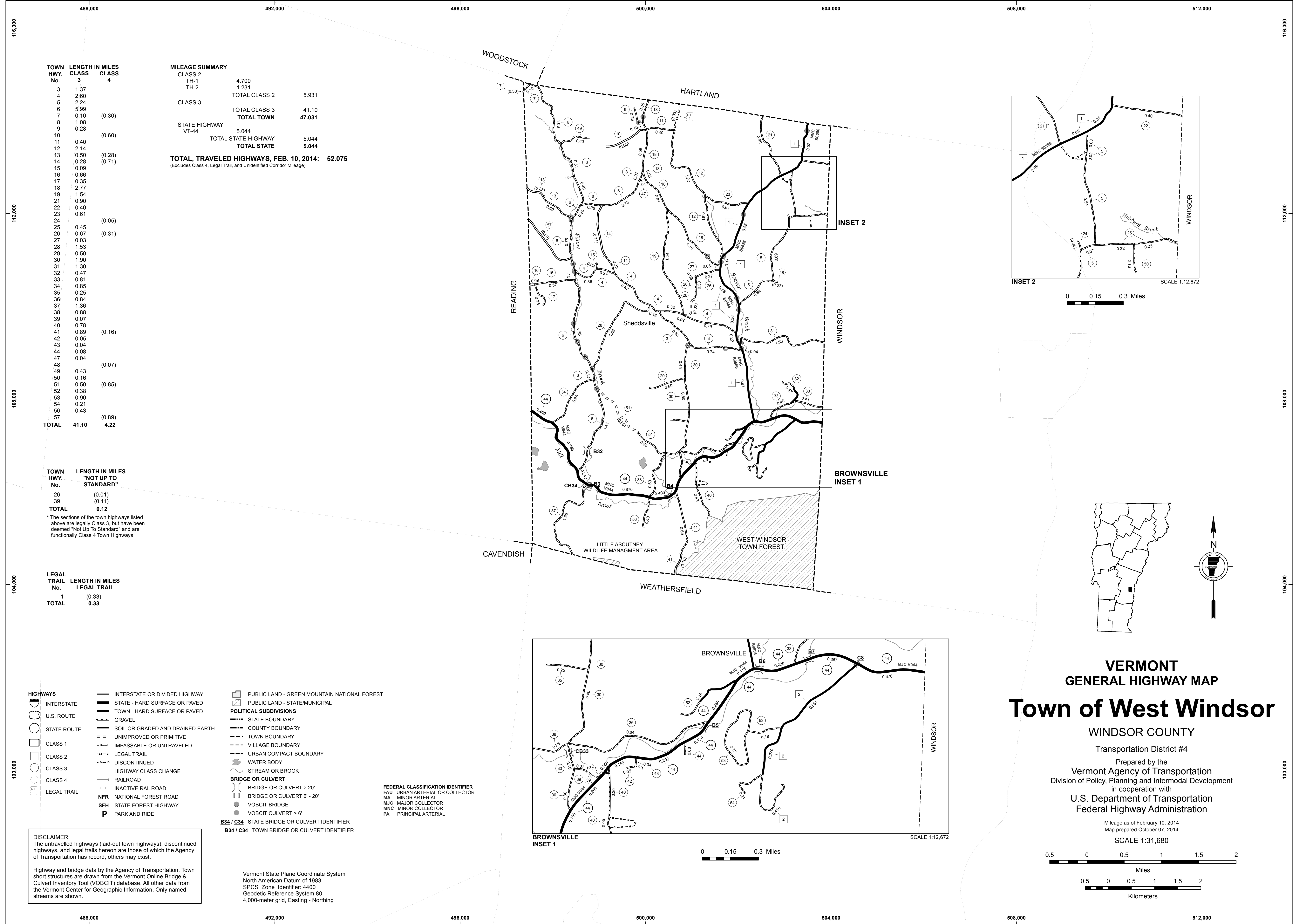
DISCLAIMER:
 The untraveled highways (laid-out town highways), discontinued highways, and legal trails hereon are those of which the Agency of Transportation has record; others may exist.

Highway and bridge data by the Agency of Transportation. Town short structures are drawn from the Vermont Online Bridge & Culvert Inventory Tool (VOBCIT) database. All other data from the Vermont Center for Geographic Information. Only named streams are shown.

Vermont State Plane Coordinate System
 North American Datum of 1983
 SPCS_Zone_Identifier: 4400
 Geodetic Reference System 80
 2,000-meter grid, Easting - Northing

498,000

500,000



TOWN HWY. No.	LENGTH IN MILES CLASS 3	CLASS 4
3	1.37	
4	2.60	
5	2.24	
6	5.99	
7	0.10	(0.30)
8	1.08	
9	0.28	
10		(0.60)
11	0.40	
12	2.14	
13	0.50	(0.28)
14	0.28	(0.71)
15	0.09	
16	0.66	
17	0.35	
18	2.77	
19	1.54	
21	0.90	
22	0.40	
23	0.61	
24		(0.05)
25	0.45	
26	0.67	(0.31)
27	0.03	
28	1.53	
29	0.50	
30	1.90	
31	1.30	
32	0.47	
33	0.81	
34	0.85	
35	0.25	
36	0.84	
37	1.36	
38	0.88	
39	0.07	
40	0.78	
41	0.89	(0.16)
42	0.05	
43	0.04	
44	0.08	
47	0.04	
48		(0.07)
49	0.43	
50	0.16	
51	0.50	(0.85)
52	0.38	
53	0.90	
54	0.21	
56	0.43	
57		(0.89)
TOTAL	41.10	4.22

MILEAGE SUMMARY

CLASS 2	4.700	
TH-1	1.231	
TH-2		
TOTAL CLASS 2	5.931	
CLASS 3		
TOTAL CLASS 3	41.10	
TOTAL TOWN	47.031	
STATE HIGHWAY		
VT-44	5.044	
TOTAL STATE HIGHWAY	5.044	
TOTAL STATE	5.044	

TOTAL, TRAVELED HIGHWAYS, FEB. 10, 2014: 52.075
(Excludes Class 4, Legal Trail, and Unidentified Corridor Mileage)

TOWN HWY. No.

26	(0.01)
39	(0.11)
TOTAL	0.12

*The sections of the town highways listed above are legally Class 3, but have been deemed "Not Up To Standard" and are functionally Class 4 Town Highways

LEGAL TRAIL No.

1	(0.33)
TOTAL	0.33

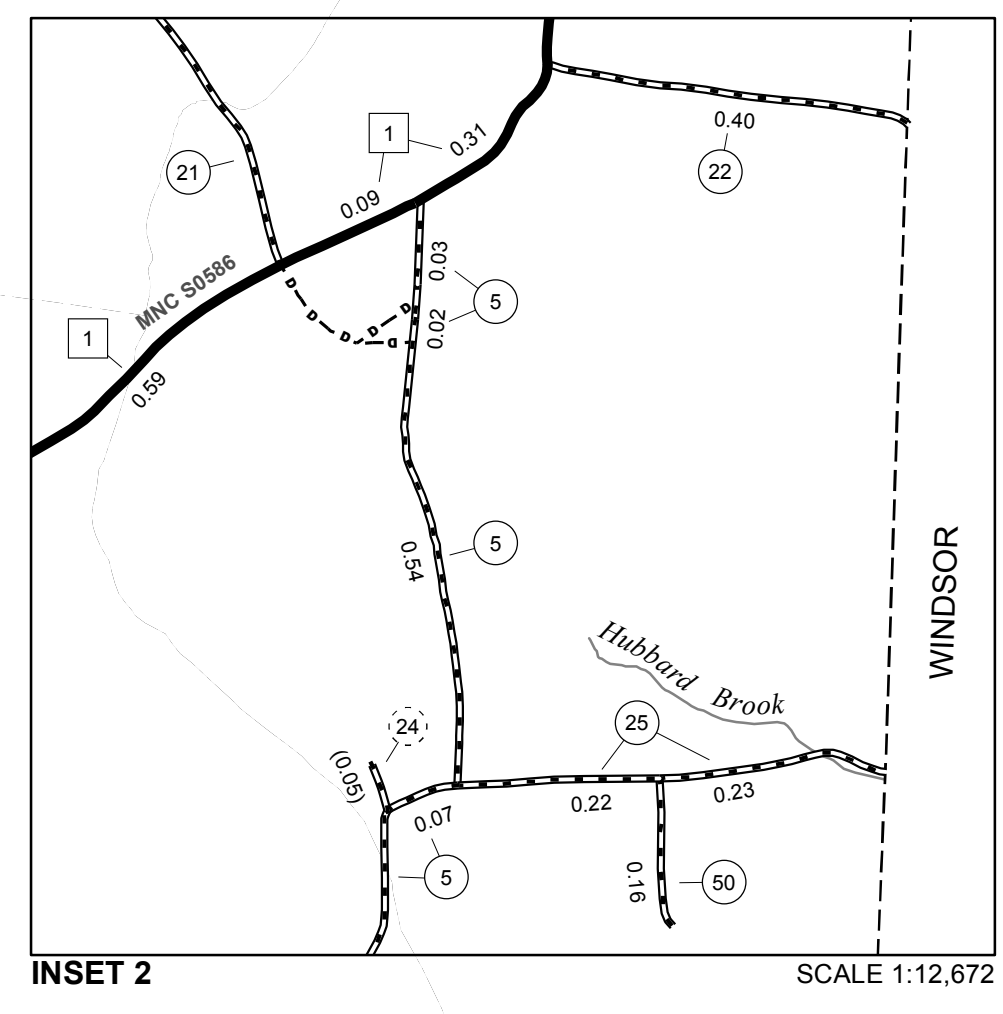
- HIGHWAYS**
- INTERSTATE OR DIVIDED HIGHWAY
 - STATE - HARD SURFACE OR PAVED
 - TOWN - HARD SURFACE OR PAVED
 - GRAVEL
 - SOIL OR GRADED AND DRAINED EARTH
 - UNIMPROVED OR PRIMITIVE
 - IMPASSABLE OR UNTRAVELED
 - LEGAL TRAIL
 - DISCONTINUED
 - HIGHWAY CLASS CHANGE
 - RAILROAD
 - INACTIVE RAILROAD
 - NFR NATIONAL FOREST ROAD
 - SFH STATE FOREST HIGHWAY
 - P PARK AND RIDE
- POLITICAL SUBDIVISIONS**
- STATE BOUNDARY
 - COUNTY BOUNDARY
 - TOWN BOUNDARY
 - VILLAGE BOUNDARY
 - URBAN COMPACT BOUNDARY
 - WATER BODY
 - STREAM OR BROOK
- BRIDGE OR CULVERT**
- BRIDGE OR CULVERT > 20'
 - BRIDGE OR CULVERT 6' - 20'
 - VOBCIT BRIDGE
 - VOBCIT CULVERT > 6'
- B34 / C34 STATE BRIDGE OR CULVERT IDENTIFIER**
B34 / C34 TOWN BRIDGE OR CULVERT IDENTIFIER

- FEDERAL CLASSIFICATION IDENTIFIER**
- FAU URBAN ARTERIAL OR COLLECTOR
 - MA MINOR ARTERIAL
 - MJC MAJOR COLLECTOR
 - MNC MINOR COLLECTOR
 - PA PRINCIPAL ARTERIAL

DISCLAIMER:
The untraveled highways (laid-out town highways), discontinued highways, and legal trails hereon are those of which the Agency of Transportation has record; others may exist.

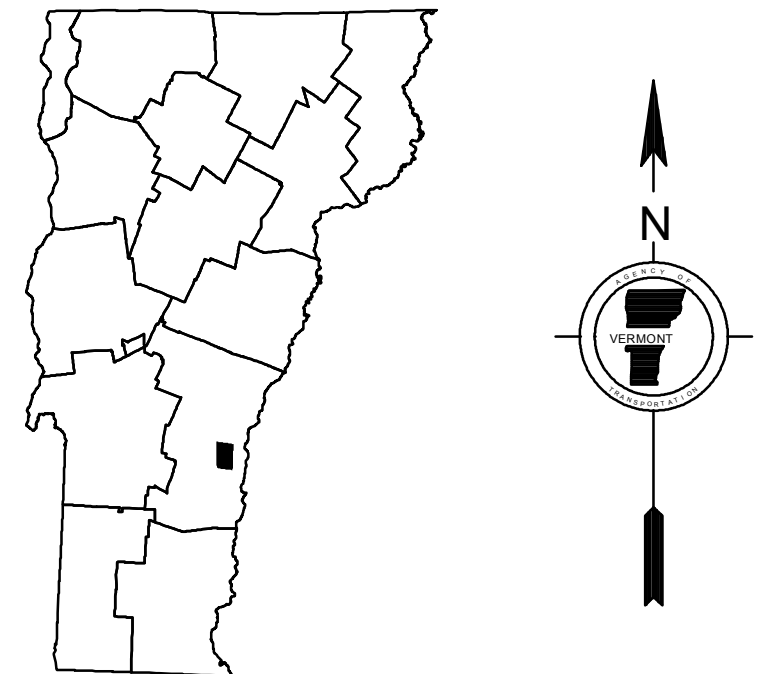

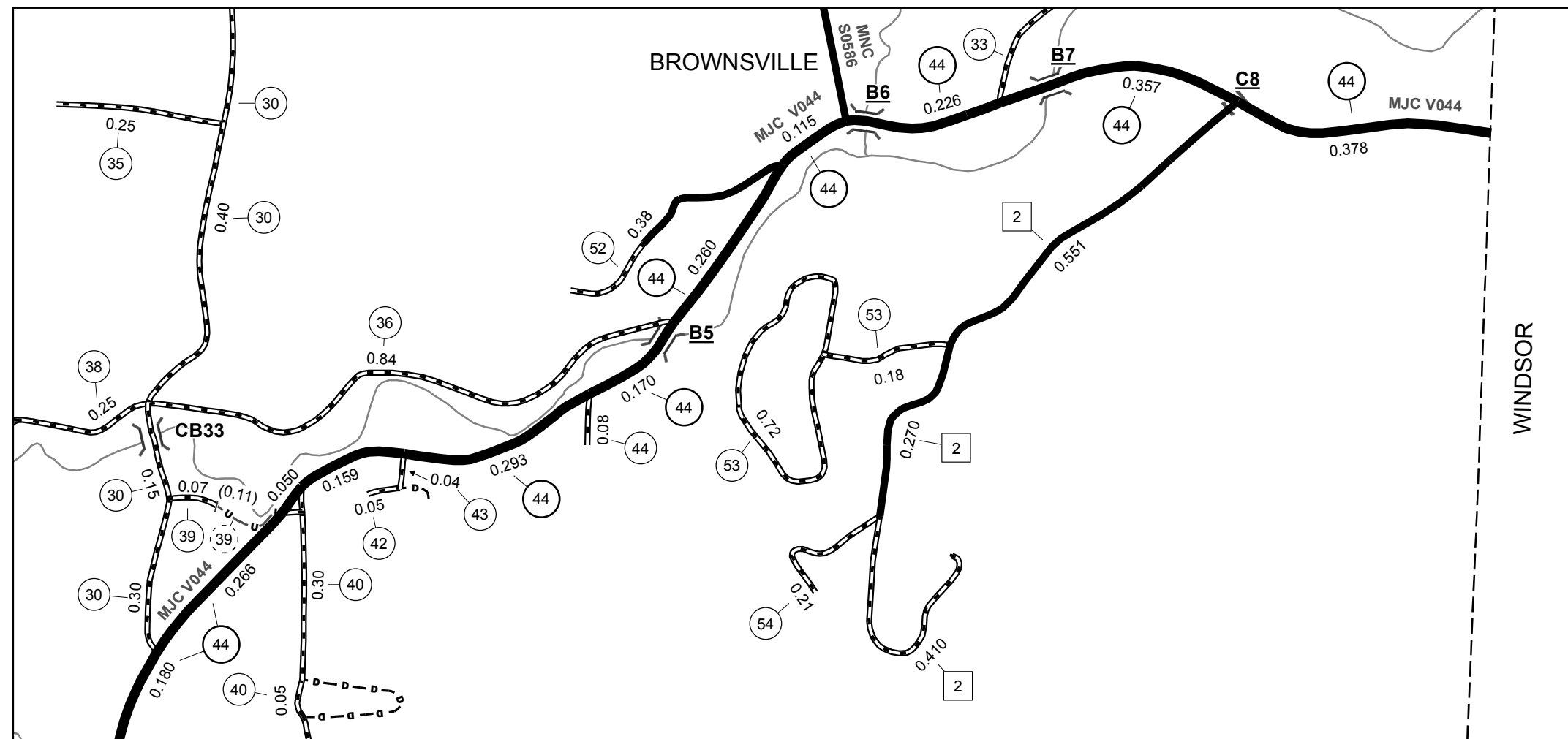
Highway and bridge data by the Agency of Transportation. Town short structures are drawn from the Vermont Online Bridge & Culvert Inventory Tool (VOBCIT) database. All other data from the Vermont Center for Geographic Information. Only named streams are shown.

Vermont State Plane Coordinate System
North American Datum of 1983
SPCS_Zone_Identifier: 4400
Geodetic Reference System 80
4,000-meter grid, Easting - Northing



INSET 2

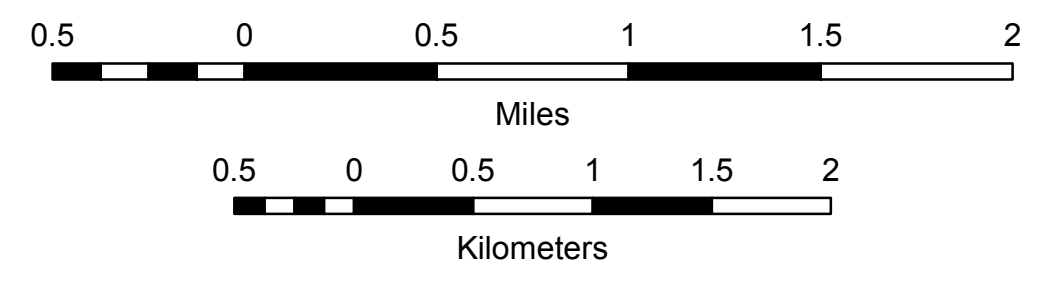
BROWNSVILLE INSET 1

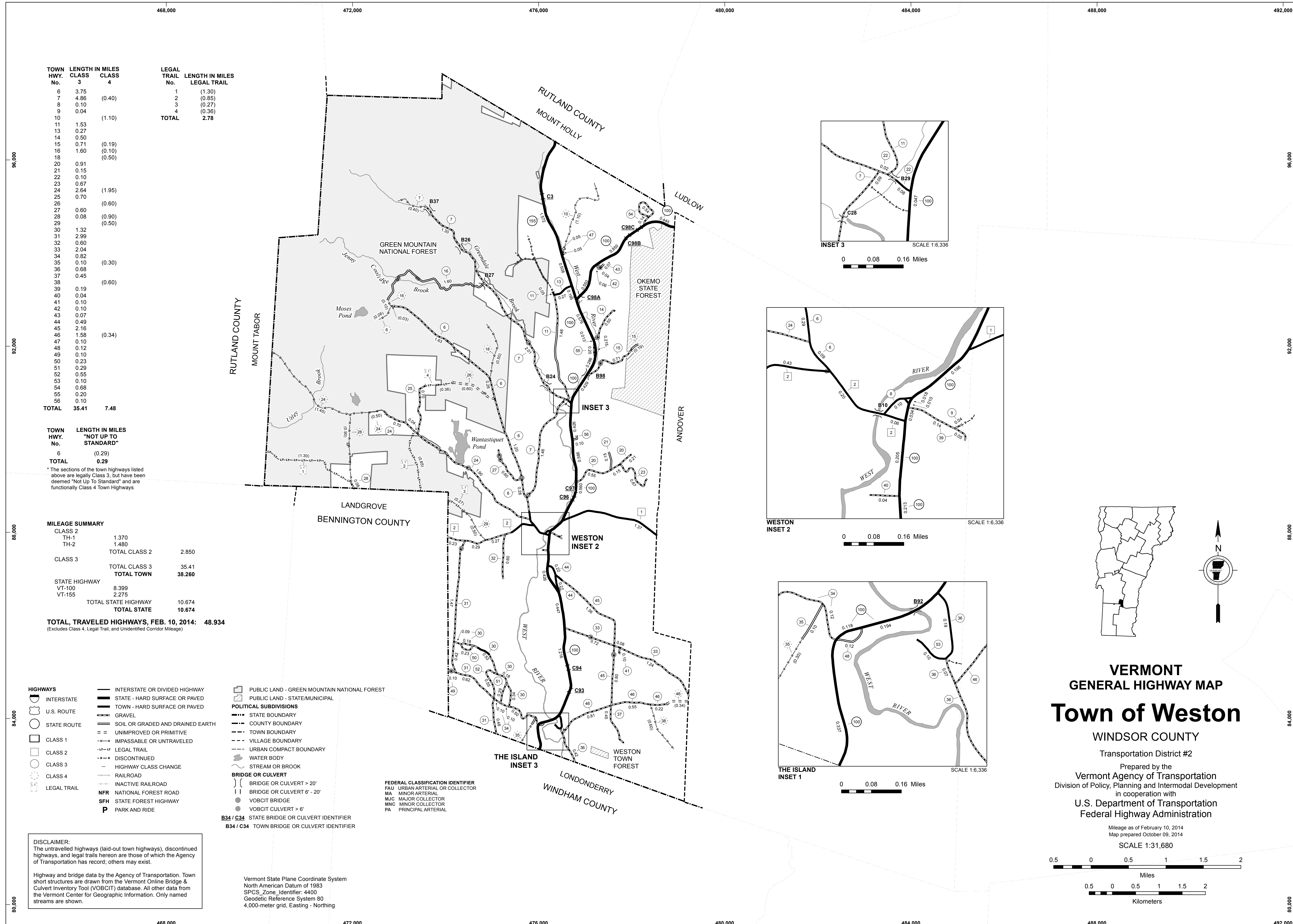


VERMONT GENERAL HIGHWAY MAP
Town of West Windsor

WINDSOR COUNTY
Transportation District #4
Prepared by the
Vermont Agency of Transportation
Division of Policy, Planning and Intermodal Development
in cooperation with
U.S. Department of Transportation
Federal Highway Administration

Mileage as of February 10, 2014
Map prepared October 07, 2014
SCALE 1:31,680





TOWN HWY. No.	LENGTH IN MILES CLASS 3	LENGTH IN MILES CLASS 4	LEGAL TRAIL No.	LENGTH IN MILES LEGAL TRAIL
6	3.75		1	(1.30)
7	4.86	(0.40)	2	(0.85)
8	0.10		3	(0.27)
9	0.04		4	(0.36)
10		(1.10)		
11	1.53			
13	0.27			
14	0.50			
15	0.71	(0.19)		
16	1.60	(0.10)		
18		(0.50)		
20	0.91			
21	0.15			
22	0.10			
23	0.67			
24	2.64	(1.95)		
25	0.70			
26		(0.60)		
27	0.60			
28	0.08	(0.90)		
29		(0.50)		
30	1.32			
31	2.99			
32	0.60			
33	2.04			
34	0.62			
35	0.10	(0.30)		
36	0.68			
37	0.45			
38		(0.60)		
39	0.19			
40	0.04			
41	0.10			
42	0.10			
43	0.07			
44	0.49			
45	2.16			
46	1.58	(0.34)		
47	0.10			
48	0.12			
49	0.10			
50	0.23			
51	0.29			
52	0.55			
53	0.10			
54	0.68			
55	0.20			
56	0.10			
TOTAL	35.41	7.48		

TOWN HWY. No.	LENGTH IN MILES "NOT UP TO STANDARD"
6	(0.29)
TOTAL	0.29

* The sections of the town highways listed above are legally Class 3, but have been deemed "Not Up To Standard" and are functionally Class 4 Town Highways

MILEAGE SUMMARY			
CLASS 2			
TH-1	1.370		
TH-2	1.480		
TOTAL CLASS 2		2.850	
CLASS 3			
TOTAL CLASS 3		35.41	
TOTAL TOWN		38.260	
STATE HIGHWAY			
VT-100	8.399		
VT-155	2.275		
TOTAL STATE HIGHWAY		10.674	
TOTAL STATE		10.674	

TOTAL, TRAVELED HIGHWAYS, FEB. 10, 2014: 48.934
(Excludes Class 4, Legal Trail, and Unidentified Corridor Mileage)

HIGHWAYS	LEGEND
INTERSTATE	— INTERSTATE OR DIVIDED HIGHWAY
U.S. ROUTE	— STATE - HARD SURFACE OR PAVED
STATE ROUTE	— TOWN - HARD SURFACE OR PAVED
CLASS 1	— GRAVEL
CLASS 2	— SOIL OR GRADED AND DRAINED EARTH
CLASS 3	— UNIMPROVED OR PRIMITIVE
CLASS 4	— IMPASSABLE OR UNTRAVELED
LEGAL TRAIL	— LEGAL TRAIL
	— DISCONTINUED
	— HIGHWAY CLASS CHANGE
	— RAILROAD
	— INACTIVE RAILROAD
	— NATIONAL FOREST ROAD
	— STATE FOREST HIGHWAY
	— PARK AND RIDE

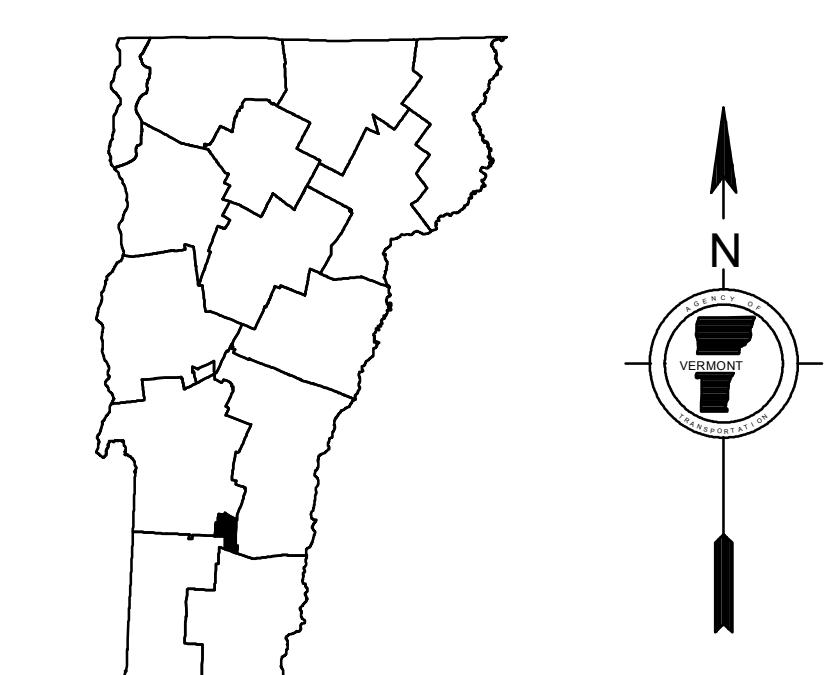
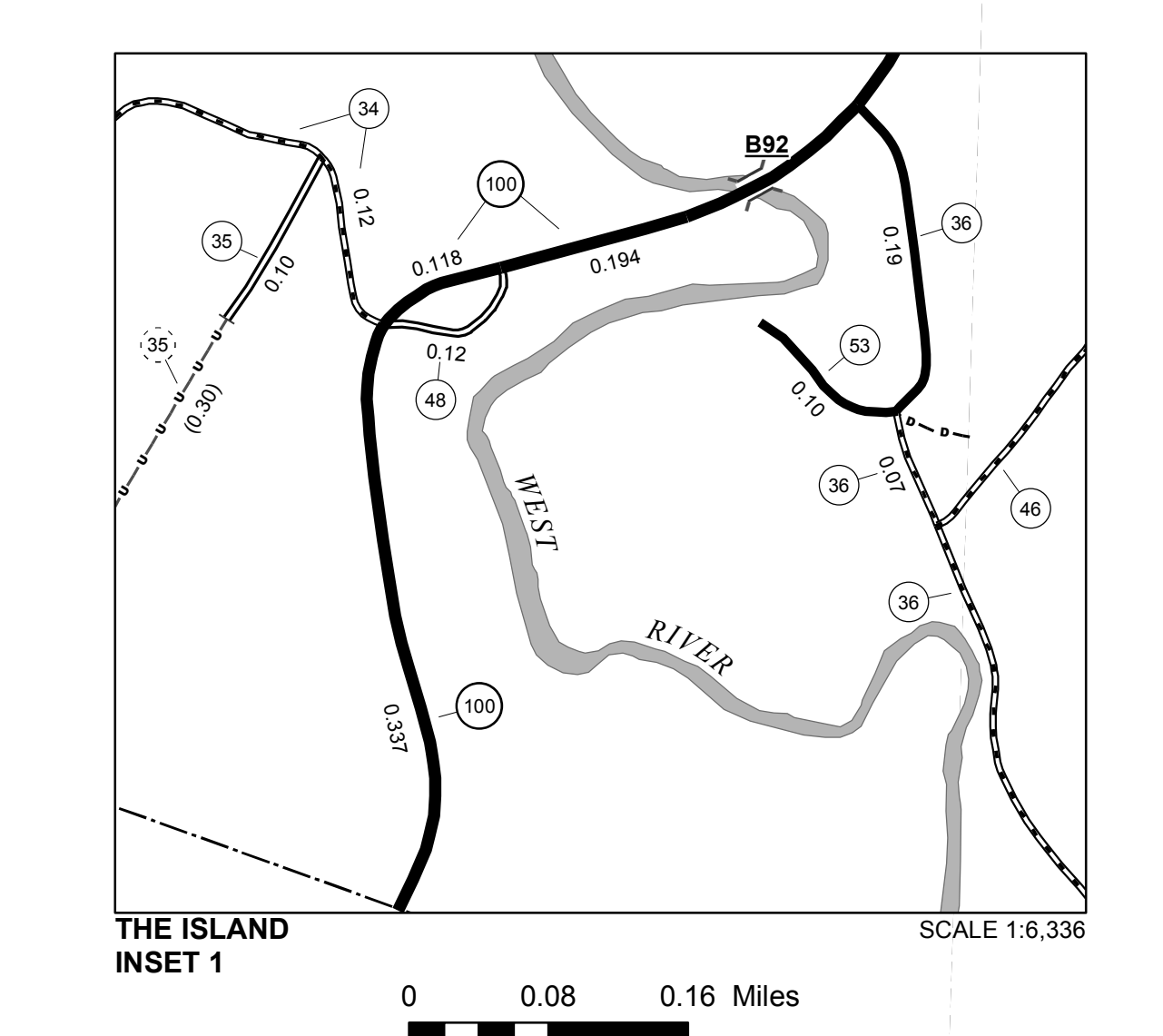
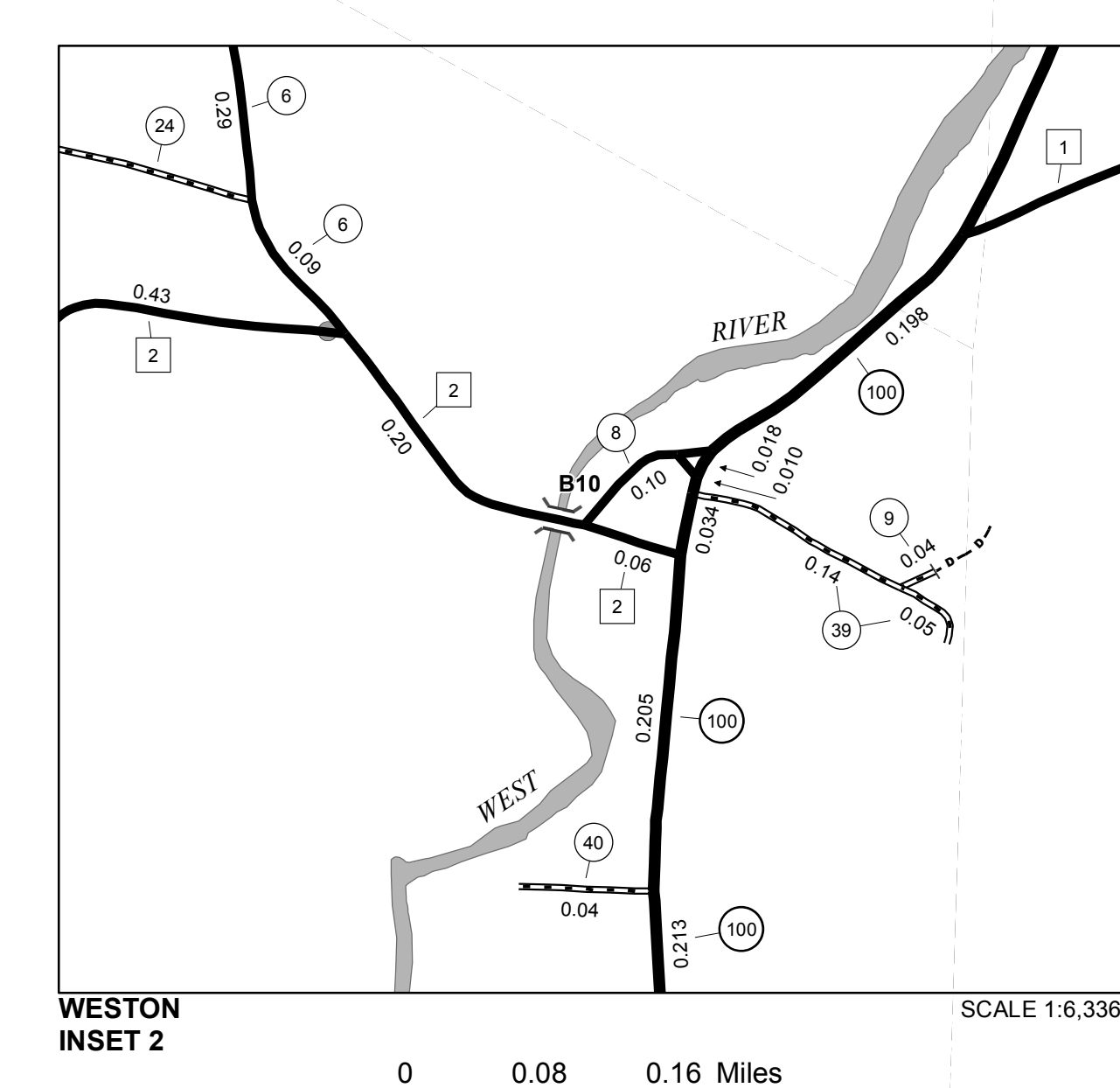
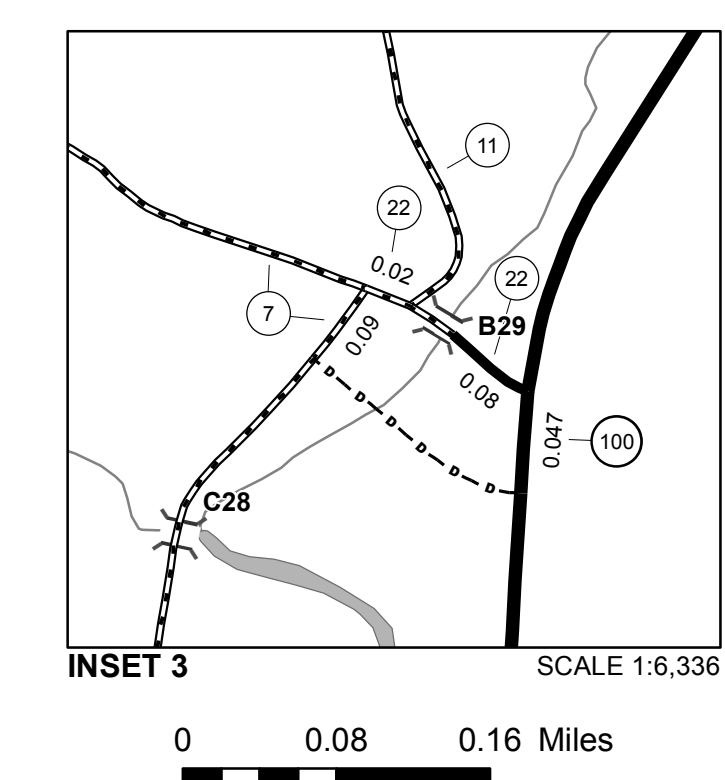
POLITICAL SUBDIVISIONS	LEGEND
COUNTY BOUNDARY	—
TOWN BOUNDARY	—
VILLAGE BOUNDARY	—
URBAN COMPACT BOUNDARY	—
WATER BODY	—
STREAM OR BROOK	—
BRIDGE OR CULVERT	—
STATE BRIDGE OR CULVERT IDENTIFIER	—
TOWN BRIDGE OR CULVERT IDENTIFIER	—

FEDERAL CLASSIFICATION IDENTIFIER	LEGEND
FAU	— URBAN ARTERIAL OR COLLECTOR
MA	— MINOR ARTERIAL
MJC	— MAJOR COLLECTOR
MNC	— MINOR COLLECTOR
PA	— PRINCIPAL ARTERIAL

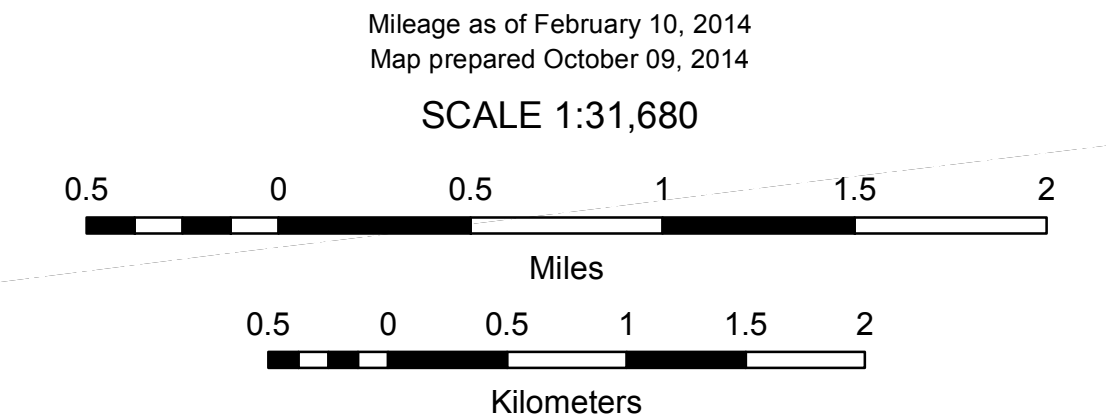
DISCLAIMER:
The untraveled highways (laid-out town highways), discontinued highways, and legal trails hereon are those of which the Agency of Transportation has record; others may exist.

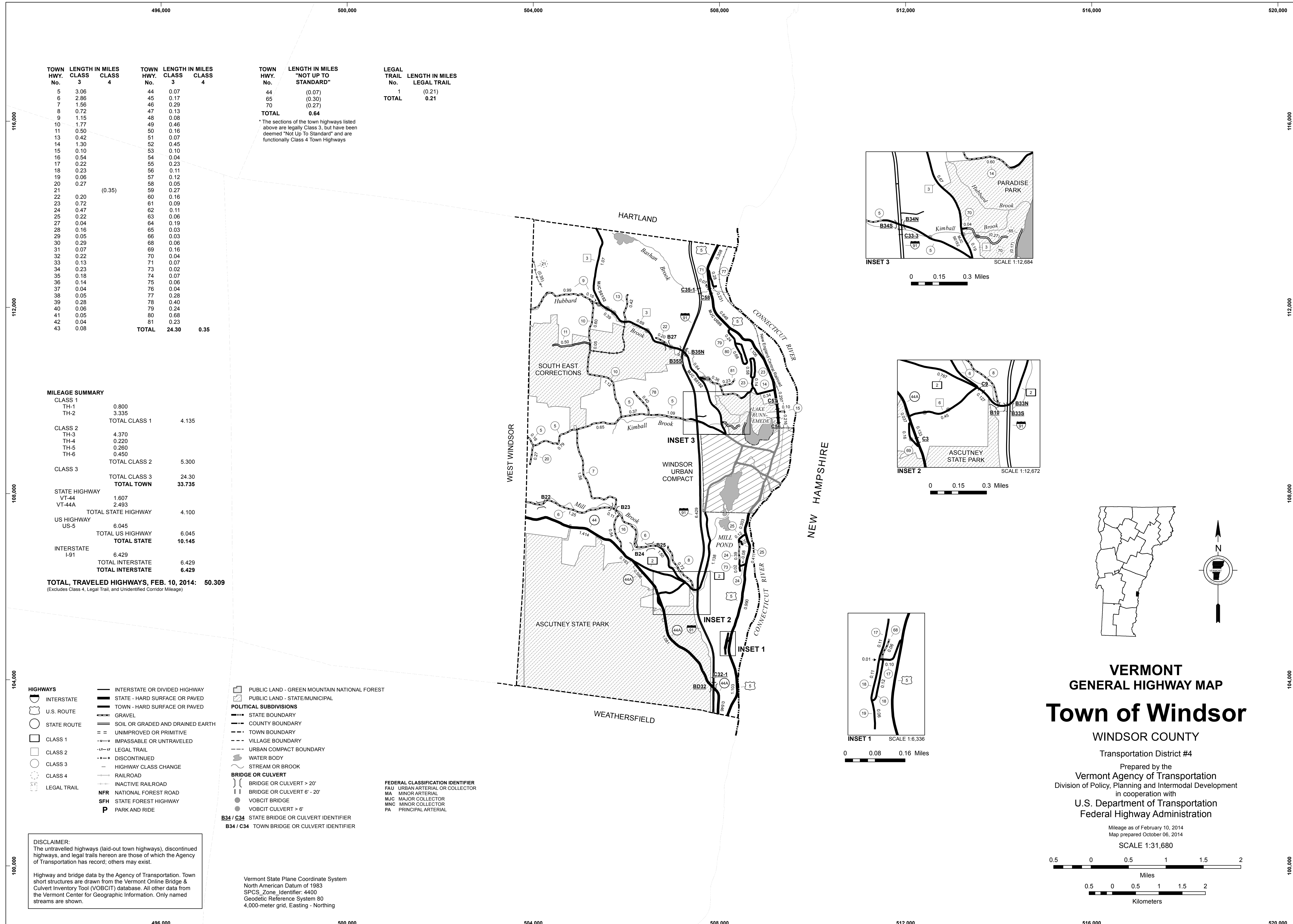
Highway and bridge data by the Agency of Transportation. Town short structures are drawn from the Vermont Online Bridge & Culvert Inventory Tool (VOBCIT) database. All other data from the Vermont Center for Geographic Information. Only named streams are shown.

Vermont State Plane Coordinate System
North American Datum of 1983
SPCS_Zone_Identifier: 4400
Geodetic Reference System 80
4,000-meter grid, Easting - Northing



VERMONT GENERAL HIGHWAY MAP
Town of Weston
WINDSOR COUNTY
Transportation District #2
Prepared by the Vermont Agency of Transportation
Division of Policy, Planning and Intermodal Development
in cooperation with
U.S. Department of Transportation
Federal Highway Administration





TOWN HWY. No.	LENGTH IN MILES CLASS 3	LENGTH IN MILES CLASS 4	TOWN HWY. No.	LENGTH IN MILES CLASS 3	LENGTH IN MILES CLASS 4
5	3.06		44	0.07	
6	2.86		45	0.17	
7	1.56		46	0.29	
8	0.72		47	0.13	
9	1.15		48	0.08	
10	1.77		49	0.46	
11	0.50		50	0.16	
13	0.42		51	0.07	
14	1.30		52	0.45	
15	0.10		53	0.10	
16	0.54		54	0.04	
17	0.22		55	0.23	
18	0.23		56	0.11	
19	0.06		57	0.12	
20	0.27		58	0.05	
21		(0.35)	59	0.27	
22	0.20		60	0.16	
23	0.72		61	0.09	
24	0.47		62	0.11	
25	0.22		63	0.06	
27	0.04		64	0.19	
28	0.16		65	0.03	
29	0.05		66	0.03	
30	0.29		68	0.06	
31	0.07		69	0.16	
32	0.22		70	0.04	
33	0.13		71	0.07	
34	0.23		73	0.02	
35	0.18		74	0.07	
36	0.14		75	0.06	
37	0.04		76	0.04	
38	0.05		77	0.28	
39	0.28		78	0.40	
40	0.06		79	0.24	
41	0.05		80	0.68	
42	0.04		81	0.23	
43	0.08		TOTAL	24.30	0.35

TOWN HWY. No.	LENGTH IN MILES "NOT UP TO STANDARD"	LEGAL TRAIL No.	LENGTH IN MILES LEGAL TRAIL
44	(0.07)	1	(0.21)
65	(0.30)		
70	(0.27)		
TOTAL	0.64		0.21

* The sections of the town highways listed above are legally Class 3, but have been deemed "Not Up To Standard" and are functionally Class 4 Town Highways

MILEAGE SUMMARY

CLASS 1		
TH-1	0.800	
TH-2	3.335	
TOTAL CLASS 1		4.135
CLASS 2		
TH-3	4.370	
TH-4	0.220	
TH-5	0.260	
TH-6	0.450	
TOTAL CLASS 2		5.300
CLASS 3		
TOTAL CLASS 3		24.30
TOTAL TOWN		33.735
STATE HIGHWAY		
VT-44	1.607	
VT-44A	2.493	
TOTAL STATE HIGHWAY		4.100
US HIGHWAY		
US-5	6.045	
TOTAL US HIGHWAY		6.045
TOTAL STATE		10.145
INTERSTATE		
I-91	6.429	
TOTAL INTERSTATE		6.429
TOTAL INTERSTATE		6.429

TOTAL, TRAVELED HIGHWAYS, FEB. 10, 2014: 50.309
(Excludes Class 4, Legal Trail, and Unidentified Corridor Mileage)

- HIGHWAYS**
- INTERSTATE
 - U.S. ROUTE
 - STATE ROUTE
 - CLASS 1
 - CLASS 2
 - CLASS 3
 - CLASS 4
 - LEGAL TRAIL
- INTERSTATE OR DIVIDED HIGHWAY
STATE - HARD SURFACE OR PAVED
TOWN - HARD SURFACE OR PAVED
GRAVEL
SOIL OR GRADED AND DRAINED EARTH
UNIMPROVED OR PRIMITIVE
IMPASSABLE OR UNTRAVELED
LEGAL TRAIL
DISCONTINUED
HIGHWAY CLASS CHANGE
RAILROAD
INACTIVE RAILROAD
NFR NATIONAL FOREST ROAD
SFH STATE FOREST HIGHWAY
P PARK AND RIDE

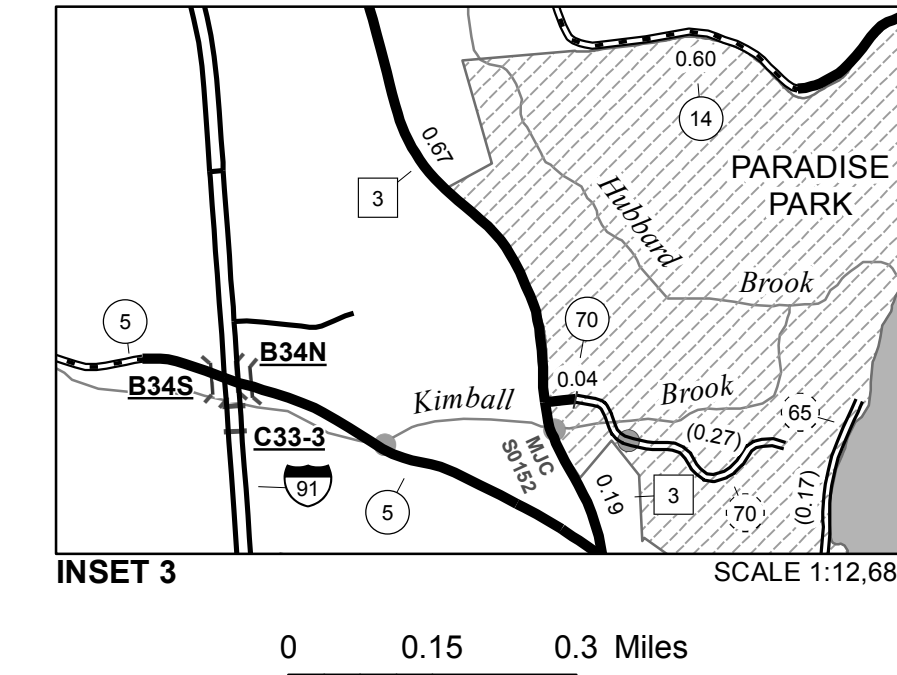
- PUBLIC LAND - GREEN MOUNTAIN NATIONAL FOREST
- PUBLIC LAND - STATE/MUNICIPAL
- POLITICAL SUBDIVISIONS**
- STATE BOUNDARY
- COUNTY BOUNDARY
- TOWN BOUNDARY
- VILLAGE BOUNDARY
- URBAN COMPACT BOUNDARY
- WATER BODY
- STREAM OR BROOK
- BRIDGE OR CULVERT**
- BRIDGE OR CULVERT > 20'
- BRIDGE OR CULVERT 6' - 20'
- VOBCIT BRIDGE
- VOBCIT CULVERT > 6'
- B34 / C34 STATE BRIDGE OR CULVERT IDENTIFIER**
- B34 / C34 TOWN BRIDGE OR CULVERT IDENTIFIER**

- FEDERAL CLASSIFICATION IDENTIFIER**
- FAU URBAN ARTERIAL OR COLLECTOR
 - MA MINOR ARTERIAL
 - MJC MAJOR COLLECTOR
 - MNC MINOR COLLECTOR
 - PA PRINCIPAL ARTERIAL

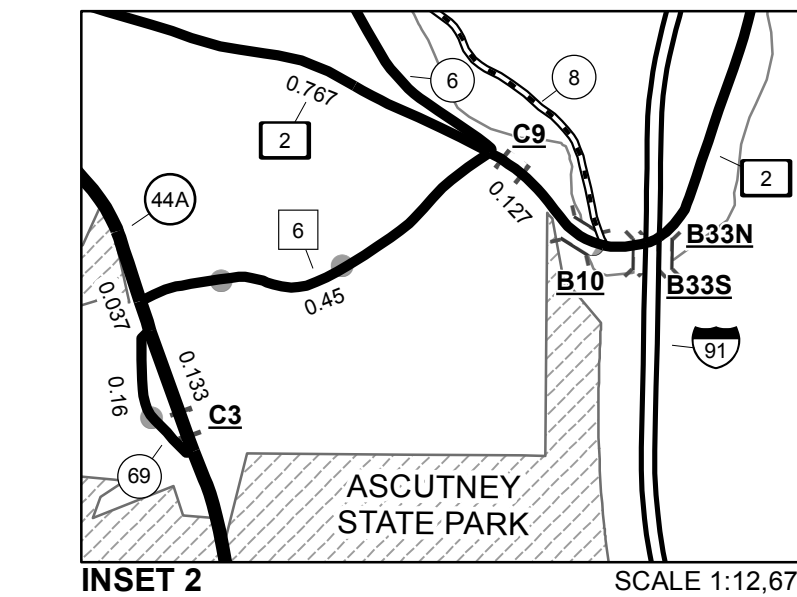
DISCLAIMER:
The untraveled highways (laid-out town highways), discontinued highways, and legal trails hereon are those of which the Agency of Transportation has record; others may exist.

Highway and bridge data by the Agency of Transportation. Town short structures are drawn from the Vermont Online Bridge & Culvert Inventory Tool (VOBCIT) database. All other data from the Vermont Center for Geographic Information. Only named streams are shown.

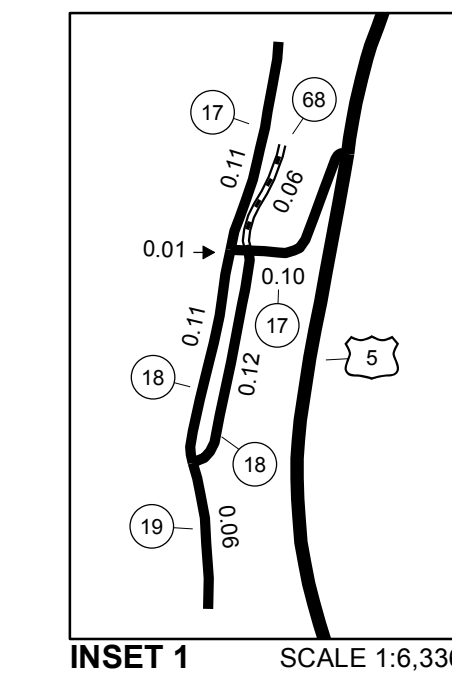
Vermont State Plane Coordinate System
North American Datum of 1983
SPCS_Zone_Identifier: 4400
Geodetic Reference System 80
4,000-meter grid, Easting - Northing



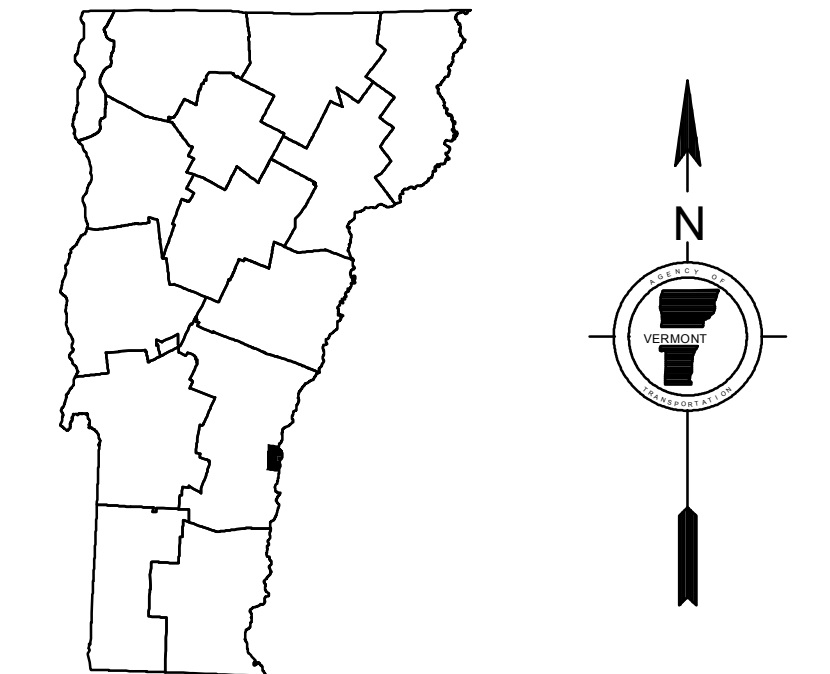
0 0.15 0.3 Miles



0 0.15 0.3 Miles



0 0.08 0.16 Miles



**VERMONT
GENERAL HIGHWAY MAP
Town of Windsor**

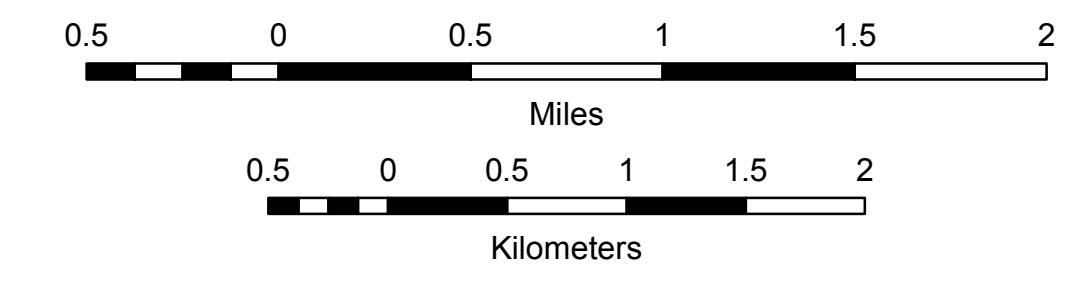
WINDSOR COUNTY

Transportation District #4

Prepared by the
Vermont Agency of Transportation
Division of Policy, Planning and Intermodal Development
in cooperation with
U.S. Department of Transportation
Federal Highway Administration

Mileage as of February 10, 2014
Map prepared October 06, 2014

SCALE 1:31,680



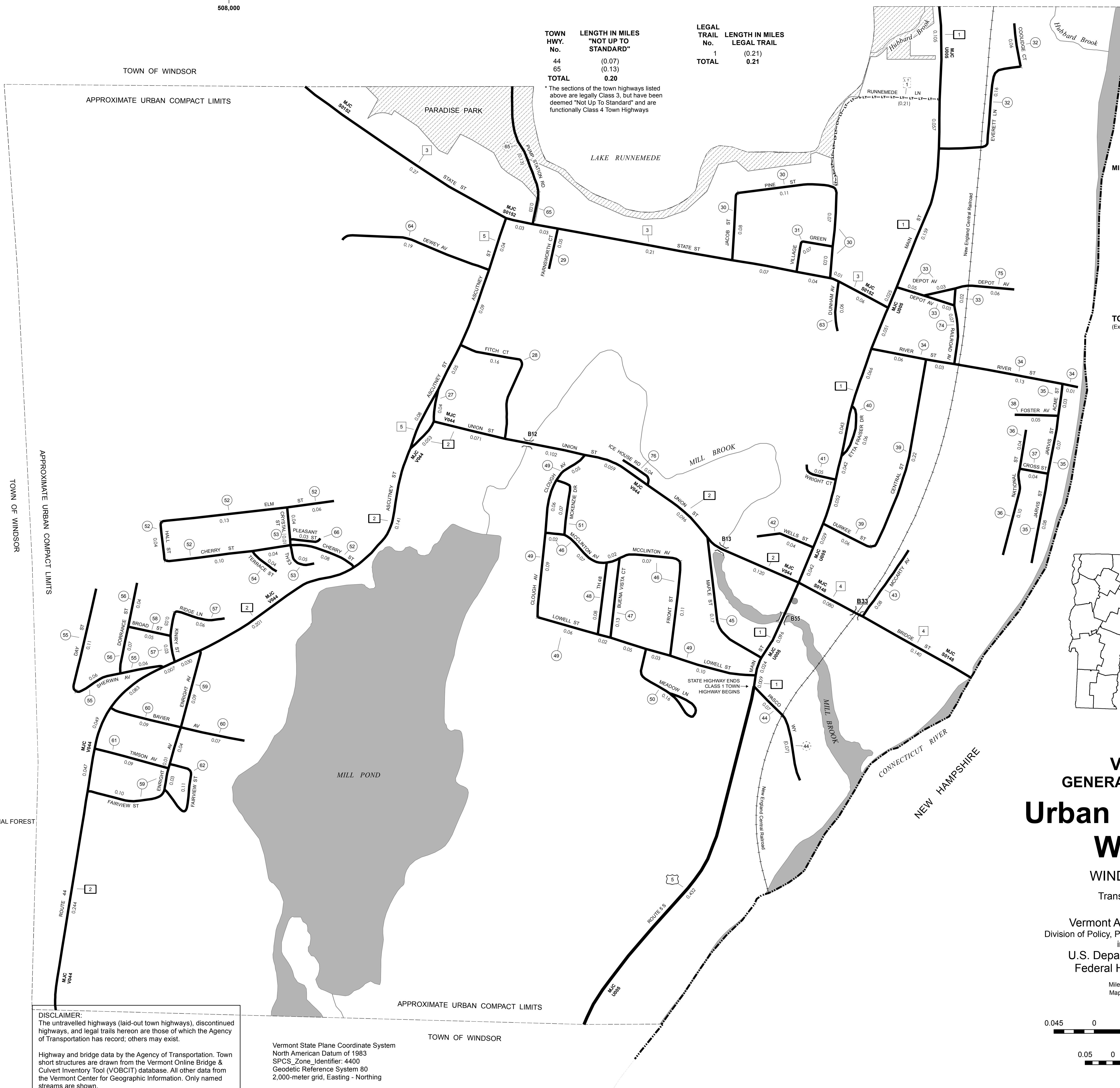
TOWN HWY. No.	LENGTH IN MILES CLASS 3	LENGTH IN MILES CLASS 4	TOWN ROAD NAME
27	0.04		UNION ST
28	0.16		FITCH CT
29	0.05		FARNSWORTH CT
30	0.10		COURT ST
30	0.11		PINE ST
30	0.08		JACOB ST
31	0.07		VILLAGE GREEN
32	0.06		COOLIDGE CT
32	0.16		EVERETT LN
33	0.11		DEPOT AV
33	0.02		TH 33
34	0.23		RIVER ST
35	0.03		ACME ST
35	0.15		JARVIS ST
36	0.14		NATIONAL ST
37	0.04		CROSS ST
38	0.05		FOSTER AV
39	0.06		DURKEE ST
39	0.22		CENTRAL ST
40	0.06		ETTA FRAISER DR
41	0.05		WRIGHT CT
42	0.04		WELLS ST
43	0.08		MCCARTY AV
44	0.07		PASCO WY
45	0.17		MAPLE ST
46	0.11		FRONT ST
46	0.18		MCCLINTON AV
47	0.13		BUENA VISTA CT
48	0.08		TH 48
49	0.20		CLOUGH AV
49	0.26		LOWELL ST
50	0.16		MEADOW LN
51	0.07		MCKENZIE DR
52	0.04		HALL ST
52	0.22		CHERRY ST
52	0.19		ELM ST
53	0.05		CRYSTAL ST
53	0.05		TH 53
54	0.04		TERRACE ST
55	0.12		SHERWIN AV
55	0.11		DAY ST
56	0.11		DORRANCE ST
57	0.06		RIDGE LN
57	0.06		KINIRY ST
58	0.05		BROAD ST
59	0.17		ENRIGHT AV
59	0.10		FAIRVIEW
60	0.16		BAVIER AV
61	0.09		TIMSON AV
62	0.11		FAIRVIEW
63	0.06		DUNHAM AV
64	0.19		DEWEY AV
65	0.03		PUMP STATION RD
66	0.03		PLEASANT ST
74	0.07		RAILROAD AV
75	0.06		DEPOT AV
76	0.04		ICE HOUSE RD
TOTAL	5.75	0.00	

TOWN HWY. No.	LENGTH IN MILES "NOT UP TO STANDARD"	LEGAL TRAIL No.	LENGTH IN MILES LEGAL TRAIL
44	(0.07)	1	(0.21)
65	(0.13)		
TOTAL	0.20		0.21

* The sections of the town highways listed above are legally Class 3, but have been deemed "Not Up To Standard" and are functionally Class 4 Town Highways

MILEAGE SUMMARY			
CLASS 1			
TH-1	0.800		
TH-2	1.303		
TOTAL CLASS 1	2.103		
CLASS 2			
TH-3	0.720		
TH-4	0.220		
TH-5	0.260		
TOTAL CLASS 2	1.200		
CLASS 3			
TOTAL CLASS 3	5.75		
TOTAL TOWN	9.053		
US HIGHWAY			
US-5	0.432		
TOTAL US HIGHWAY	0.432		
TOTAL STATE	0.432		
TOTAL TRAVELED HIGHWAYS, FEB. 10, 2014	9.485		

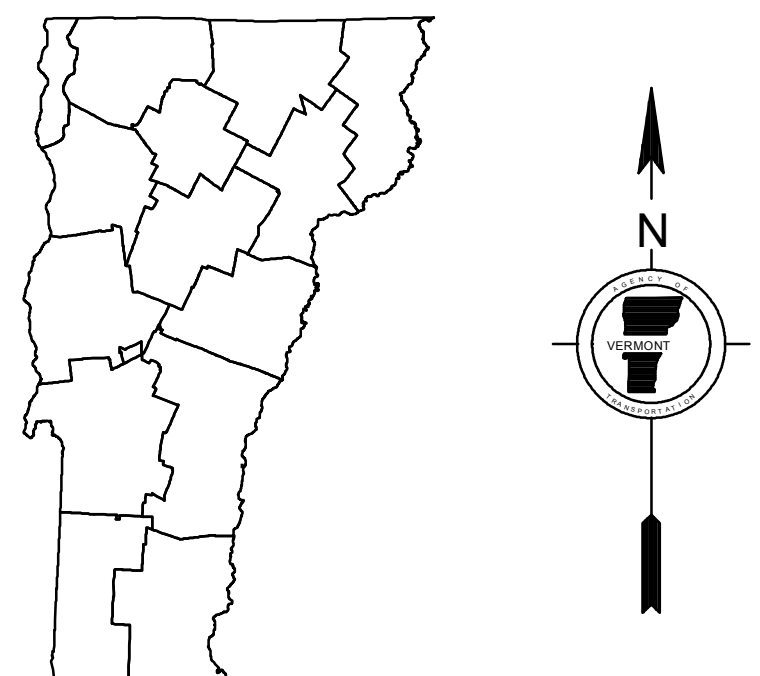
(Excludes Class 4, Legal Trail, and Undentified Corridor Mileage)



- HIGHWAYS**
- INTERSTATE
 - U.S. ROUTE
 - STATE ROUTE
 - CLASS 1
 - CLASS 2
 - CLASS 3
 - CLASS 4
 - LEGAL TRAIL
 - GRAVEL
 - SOIL OR GRADED AND DRAINED EARTH
 - UNIMPROVED OR PRIMITIVE
 - IMPASSABLE OR UNTRAVELED
 - LEGAL TRAIL
 - DISCONTINUED
 - HIGHWAY CLASS CHANGE
 - RAILROAD
 - INACTIVE RAILROAD
 - PUBLIC LAND - GREEN MOUNTAIN NATIONAL FOREST
 - PUBLIC LAND - STATE/MUNICIPAL
- POLITICAL SUBDIVISIONS**
- STATE BOUNDARY
 - COUNTY BOUNDARY
 - TOWN BOUNDARY
 - VILLAGE BOUNDARY
 - URBAN COMPACT BOUNDARY
 - WATER BODY
 - STREAM OR BROOK
- BRIDGE OR CULVERT**
- BRIDGE OR CULVERT > 20'
 - BRIDGE OR CULVERT 6' - 20'
 - VOBCIT BRIDGE
 - VOBCIT CULVERT > 6'
- B34 / C34** STATE BRIDGE OR CULVERT IDENTIFIER
B34 / C34 TOWN BRIDGE OR CULVERT IDENTIFIER
- NFR** NATIONAL FOREST ROAD
SFH STATE FOREST HIGHWAY
P PARK AND RIDE
- FEDERAL CLASSIFICATION IDENTIFIER**
- FAU URBAN ARTERIAL OR COLLECTOR
 - MA MINOR ARTERIAL
 - MJC MAJOR COLLECTOR
 - MNC MINOR COLLECTOR
 - PA PRINCIPAL ARTERIAL

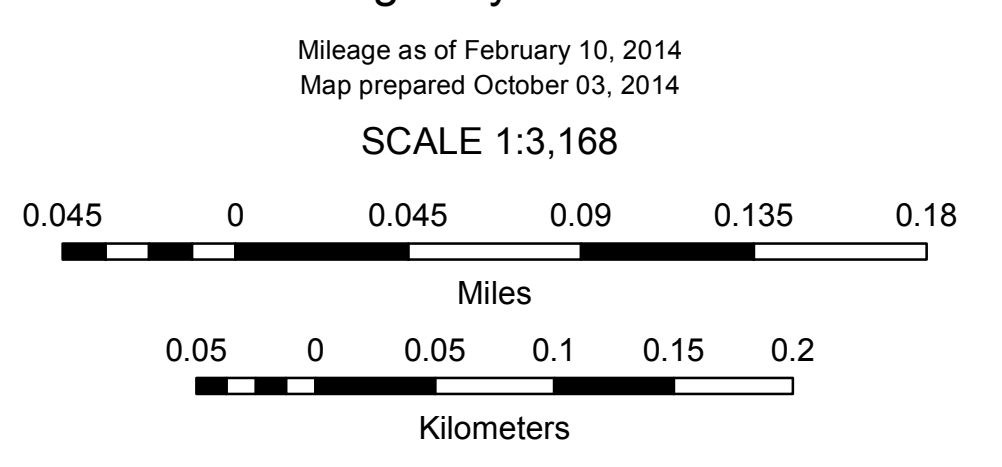
DISCLAIMER:
 The untraveled highways (laid-out town highways), discontinued highways, and legal trails hereon are those of which the Agency of Transportation has record; others may exist.
 Highway and bridge data by the Agency of Transportation. Town short structures are drawn from the Vermont Online Bridge & Culvert Inventory Tool (VOBCIT) database. All other data from the Vermont Center for Geographic Information. Only named streams are shown.

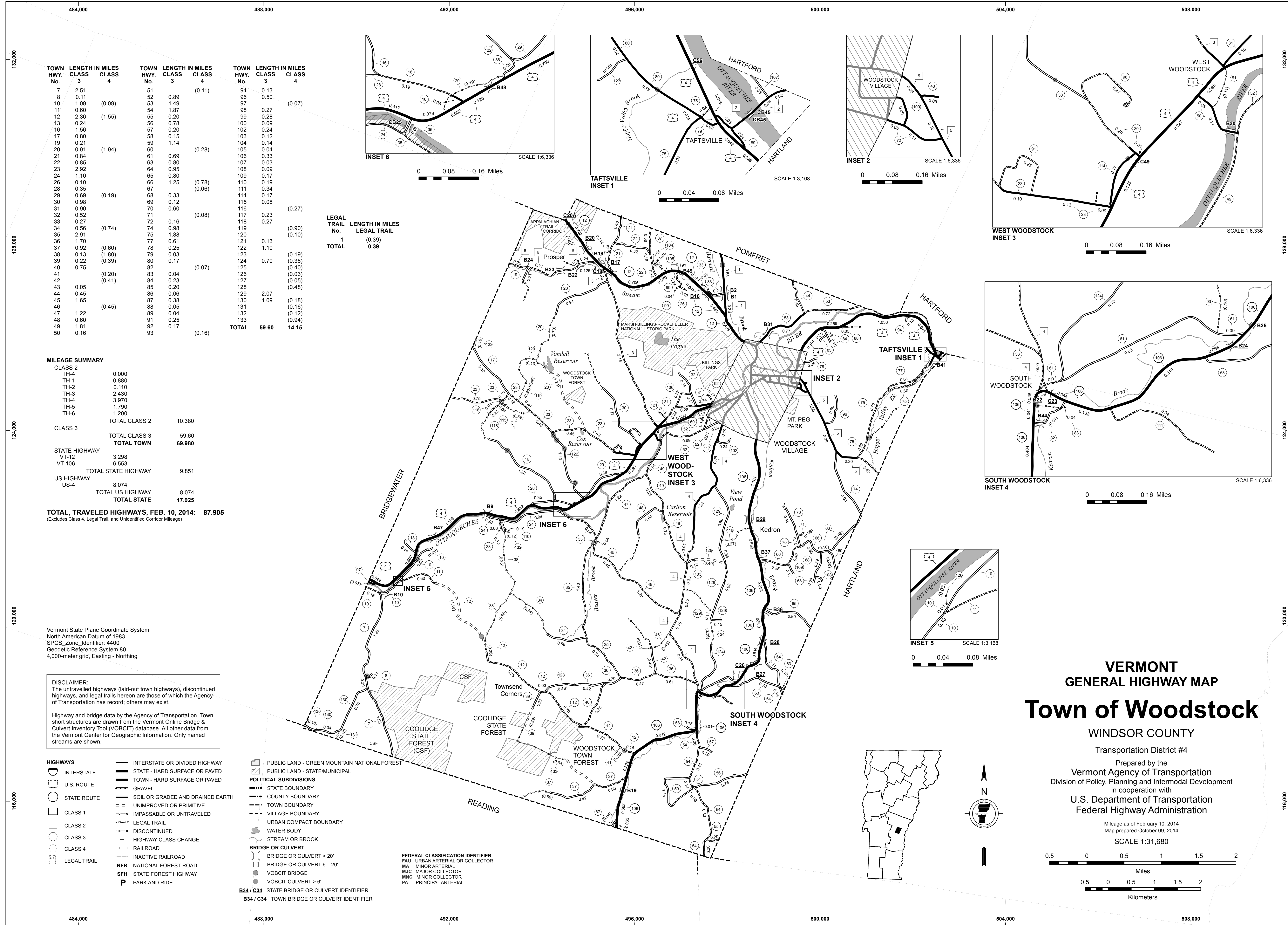
Vermont State Plane Coordinate System
 North American Datum of 1983
 SPCS_Zone_Identifier: 4400
 Geodetic Reference System 80
 2,000-meter grid, Easting - Northing



VERMONT GENERAL HIGHWAY MAP Urban Compact of Windsor

WINDSOR COUNTY
 Transportation District #4
 Prepared by the
 Vermont Agency of Transportation
 Division of Policy, Planning and Intermodal Development
 in cooperation with
 U.S. Department of Transportation
 Federal Highway Administration





TOWN HWY. No.	LENGTH IN MILES CLASS 3	LENGTH IN MILES CLASS 4	TOWN HWY. No.	LENGTH IN MILES CLASS 3	LENGTH IN MILES CLASS 4	TOWN HWY. No.	LENGTH IN MILES CLASS 3	LENGTH IN MILES CLASS 4
7	2.51		51	0.89	(0.11)	94	0.13	
8	0.11		52	1.49		96	0.50	
10	1.09	(0.09)	53	1.87		97	0.27	(0.07)
11	0.60		54	1.87		98	0.27	
12	2.36	(1.55)	55	0.20		99	0.28	
13	0.24		56	0.78		100	0.09	
16	1.56		57	0.20		102	0.24	
17	0.80		58	0.15		103	0.12	
19	0.21		59	1.14		104	0.14	
20	0.91	(1.94)	60	0.69	(0.28)	105	0.04	
21	0.84		61	0.80		106	0.33	
22	0.85		63	0.80		107	0.03	
23	2.92		64	0.95		108	0.09	
24	1.10		65	0.80		109	0.17	
26	0.10		66	1.25	(0.78)	110	0.19	
28	0.35		67	0.20	(0.06)	111	0.34	
29	0.69	(0.19)	68	0.33		114	0.17	
30	0.98		69	0.12		115	0.08	
31	0.90		70	0.60		116	0.16	
32	0.52		71	0.17	(0.08)	117	0.23	(0.27)
33	0.27		72	0.16		118	0.27	
34	0.56	(0.74)	74	0.98		119	0.17	(0.90)
35	2.91		75	1.88		120	1.10	(0.10)
36	1.70		77	0.61		121	0.13	
37	0.92	(0.60)	78	0.25		122	1.10	
38	0.13	(1.80)	79	0.03		123	0.70	(0.19)
40	0.22	(0.39)	80	0.17		124	0.70	(0.36)
40	0.75		82	0.17	(0.07)	125	0.40	(0.40)
41	(0.20)		83	0.04		126	0.03	(0.03)
42	(0.41)		84	0.23		127	0.05	(0.05)
43	0.05		85	0.20		128	0.48	(0.48)
44	0.45		86	0.06		129	2.07	
45	1.65		87	0.38		130	1.09	(0.18)
46	(0.45)		88	0.05		131	0.16	(0.16)
47	1.22		89	0.04		132	0.12	(0.12)
48	0.60		91	0.25		133	0.94	(0.94)
49	1.81		92	0.17		133	0.94	(0.94)
50	0.16		93	(0.16)		TOTAL	59.60	14.15

MILEAGE SUMMARY

CLASS 2		
TH-4	0.000	
TH-1	0.880	
TH-2	0.110	
TH-3	2.430	
TH-4	3.970	
TH-5	1.790	
TH-6	1.200	
TOTAL CLASS 2		10.380
CLASS 3		
TOTAL CLASS 3		59.60
TOTAL TOWN		69.980
STATE HIGHWAY		
VT-12	3.298	
VT-106	6.553	
TOTAL STATE HIGHWAY		9.851
US HIGHWAY		
US-4	8.074	
TOTAL US HIGHWAY		8.074
TOTAL STATE		17.925

TOTAL, TRAVELED HIGHWAYS, FEB. 10, 2014: 87.905 (Excludes Class 4, Legal Trail, and Unidentified Corridor Mileage)

Vermont State Plane Coordinate System North American Datum of 1983 SPCS_Zone_Identifier: 4400 Geodetic Reference System 80 4,000-meter grid, Easting - Northing

DISCLAIMER: The untraveled highways (laid-out town highways), discontinued highways, and legal trails herein are those of which the Agency of Transportation has record; others may exist.

Highway and bridge data by the Agency of Transportation. Town short structures are drawn from the Vermont Online Bridge & Culvert Inventory Tool (VOBCIT) database. All other data from the Vermont Center for Geographic Information. Only named streams are shown.

- HIGHWAYS**
 - INTERSTATE
 - U.S. ROUTE
 - STATE ROUTE
 - CLASS 1
 - CLASS 2
 - CLASS 3
 - CLASS 4
 - LEGAL TRAIL
- INTERSTATE OR DIVIDED HIGHWAY
- STATE - HARD SURFACE OR PAVED
- TOWN - HARD SURFACE OR PAVED
- GRAVEL
- SOIL OR GRADED AND DRAINED EARTH
- UNIMPROVED OR PRIMITIVE
- IMPASSABLE OR UNTRAVELED
- LEGAL TRAIL
- DISCONTINUED
- HIGHWAY CLASS CHANGE
- RAILROAD
- INACTIVE RAILROAD
- NFR NATIONAL FOREST ROAD
- SFH STATE FOREST HIGHWAY
- P PARK AND RIDE

- PUBLIC LAND - GREEN MOUNTAIN NATIONAL FOREST
- PUBLIC LAND - STATE/MUNICIPAL
- POLITICAL SUBDIVISIONS**
 - STATE BOUNDARY
 - COUNTY BOUNDARY
 - TOWN BOUNDARY
 - VILLAGE BOUNDARY
 - URBAN COMPACT BOUNDARY
- WATER BODY
- STREAM OR BROOK
- BRIDGE OR CULVERT**
 - BRIDGE OR CULVERT > 20'
 - BRIDGE OR CULVERT 6' - 20'
 - VOBCIT BRIDGE
 - VOBCIT CULVERT > 6'
 - B34 / C34 STATE BRIDGE OR CULVERT IDENTIFIER
 - B34 / C34 TOWN BRIDGE OR CULVERT IDENTIFIER

FEDERAL CLASSIFICATION IDENTIFIER FAU - URBAN ARTERIAL OR COLLECTOR MA - MINOR ARTERIAL MJC - MAJOR COLLECTOR MNC - MINOR COLLECTOR PA - PRINCIPAL ARTERIAL

TOWN HWY. No.	LENGTH IN MILES CLASS 3	CLASS 4	TOWN ROAD NAME
78	0.04		SAWYER RD
401	0.10		ATWOOD AV
402	0.05		BENSON PL
403	0.03		SLAYTON TER
404	0.03		BILLINGS PL
405	0.06		BOND ST
406	0.16		BORDER LN
407	0.08		CHARLES ST
408	0.04		CHURCH ST
409	0.41		COLLEGE HILL RD
410	0.15		COURT ST
411	0.09		CROSS ST
412	0.04		DARTMOUTH LN
413	0.08		EATON PL
414	0.07		FORD ST
415	0.22		GOLF AV
416	0.24		HIGH ST
417	0.14		HIGHLAND AV
419	0.52		LINCOLN ST
420	0.35		LINDEN HILL
421	0.28		MAPLE ST
422	0.14		MECHANIC ST
423	0.06		MOORE PL
424	0.47		MOUNTAIN AV
425	0.10		NORTH ST
426	0.07		PINE ST
427	0.14		OLD RIVER RD
428	0.73		RIVER ST
429	0.05		ROSE HILL
430	0.10		TERRACE ST
431	0.12		SCHOOL ST
432	0.10		SHURTLEFF LN
433	0.19		SLAYTON TERR
434	0.10		STANTON ST
435	0.07		SWAIN ST
436	0.06		THOMAS AV
437	0.09		MT PEG RD
438		(0.06)	DOUBLEDAY WAY
TOTAL	5.77	0.06	

MILEAGE SUMMARY

CLASS 1			
TH-1	1.315		
TH-2	0.180		
TH-3	0.710		
TH-4	0.860		
TOTAL CLASS 1	2.885		
CLASS 2			
TH-5	0.320		
TH-6	0.520		
TOTAL CLASS 2	0.840		
CLASS 2 - Ramps			
TH-6	0.010		
TOTAL CLASS 2 - Ramps	0.010		
CLASS 3			
TOTAL CLASS 3	5.77		
TOTAL TOWN	9.505		
US HIGHWAY			
US-4	0.259		
TOTAL US HIGHWAY	0.259		
TOTAL STATE	0.259		
TOTAL TRAVELED HIGHWAYS, FEB. 10, 2014:	9.764		

(Excludes Class 4, Legal Trail, and Undefined Corridor Mileage)



HIGHWAYS

- INTERSTATE OR DIVIDED HIGHWAY
- INTERSTATE
- U.S. ROUTE
- STATE ROUTE
- CLASS 1
- CLASS 2
- CLASS 3
- CLASS 4
- LEGAL TRAIL

BRIDGE OR CULVERT

- BRIDGE OR CULVERT > 20'
- BRIDGE OR CULVERT 6' - 20'
- VOBCIT BRIDGE
- VOBCIT CULVERT > 6'
- B34 / C34 STATE BRIDGE OR CULVERT IDENTIFIER
- B34 / C34 TOWN BRIDGE OR CULVERT IDENTIFIER

POLITICAL SUBDIVISIONS

- PUBLIC LAND - GREEN MOUNTAIN NATIONAL FOREST
- PUBLIC LAND - STATE/MUNICIPAL
- STATE BOUNDARY
- COUNTY BOUNDARY
- TOWN BOUNDARY
- VILLAGE BOUNDARY
- URBAN COMPACT BOUNDARY
- WATER BODY
- STREAM OR BROOK

FEDERAL CLASSIFICATION IDENTIFIER

- FAU URBAN ARTERIAL OR COLLECTOR
- MA MINOR ARTERIAL
- MJC MAJOR COLLECTOR
- MNC MINOR COLLECTOR
- PA PRINCIPAL ARTERIAL

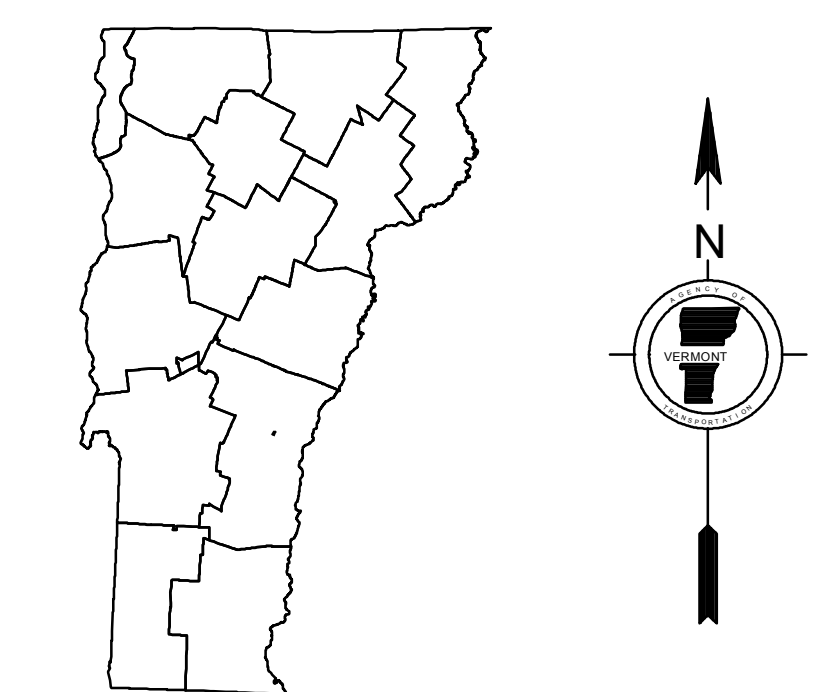
OTHER

- INACTIVE RAILROAD
- NFR NATIONAL FOREST ROAD
- SFH STATE FOREST HIGHWAY
- P PARK AND RIDE

DISCLAIMER:
The untraveled highways (laid-out town highways), discontinued highways, and legal trails hereon are those of which the Agency of Transportation has record; others may exist.

Highway and bridge data by the Agency of Transportation. Town short structures are drawn from the Vermont Online Bridge & Culvert Inventory Tool (VOBCIT) database. All other data from the Vermont Center for Geographic Information. Only named streams are shown.

Vermont State Plane Coordinate System
North American Datum of 1983
SPCS_Zone_Identifier: 4400
Geodetic Reference System 80
2,000-meter grid, Easting - Northing



VERMONT
GENERAL HIGHWAY MAP
Village of Woodstock
WINDSOR COUNTY
Transportation District #4
Prepared by the
Vermont Agency of Transportation
Division of Policy, Planning and Intermodal Development
in cooperation with
U.S. Department of Transportation
Federal Highway Administration

