

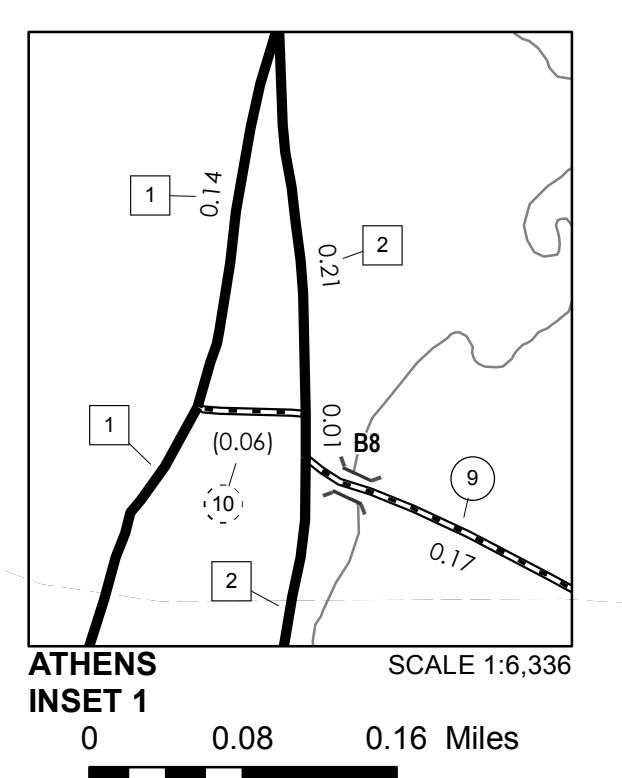
TOWN HWY. No.	LENGTH IN MILES CLASS 3	CLASS 4
3	2.28	
4	0.55	
5		(0.31)
6	0.80	(0.30)
7	0.66	
8	0.25	
9	0.17	
10		(0.06)
11	0.30	
12	0.52	
13	0.20	
14	1.53	
15	0.19	(0.96)
16	0.44	(0.26)
17	0.10	
18	0.18	
19	2.97	
20		(0.51)
TOTAL	11.14	2.40

TOWN HWY. No.	LENGTH IN MILES "NOT UP TO STANDARD"
9	(0.31)
11	(0.25)
TOTAL	0.56

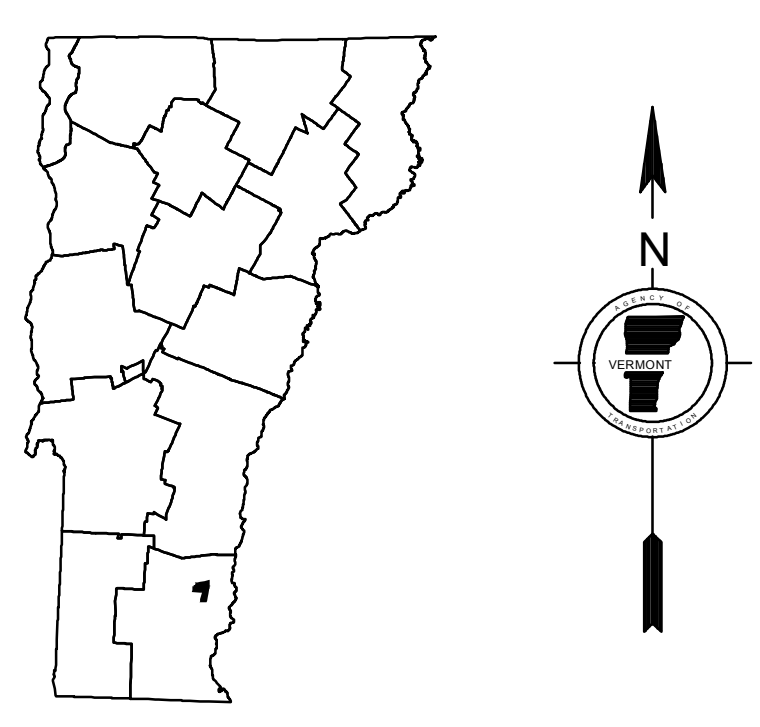
* The sections of the town highways listed above are legally Class 3, but have been deemed "Not Up To Standard" and are functionally Class 4 Town Highways

MILEAGE SUMMARY		
CLASS 2		
TH-1	4.990	
TH-2	1.760	
TOTAL CLASS 2	6.750	
CLASS 3		
TOTAL CLASS 3	11.14	
TOTAL TOWN	17.890	
TOTAL STATE	0.000	

TOTAL, TRAVELED HIGHWAYS, FEB. 10, 2014: 17.890
(Excludes Class 4, Legal Trail, and Unidentified Corridor Mileage)



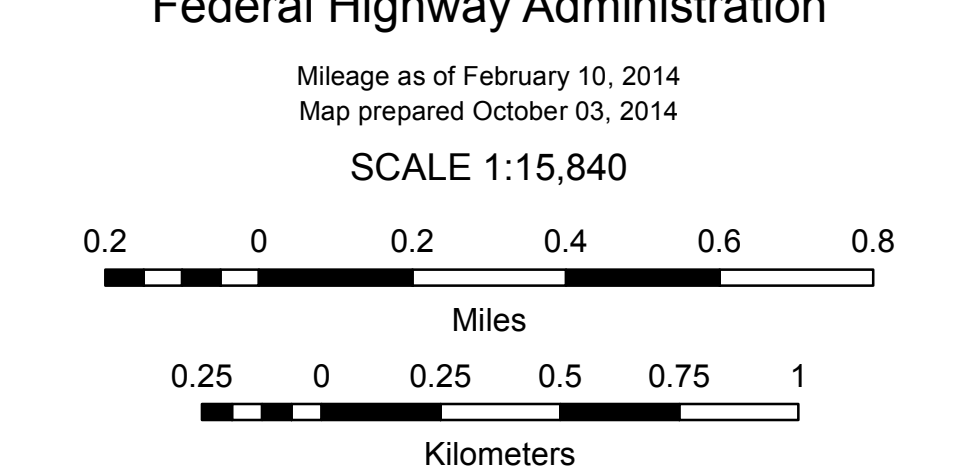
ATHENS INSET 1 SCALE 1:6,336
0 0.08 0.16 Miles



VERMONT GENERAL HIGHWAY MAP

Town of Athens

WINDHAM COUNTY
Transportation District #2
Prepared by the
Vermont Agency of Transportation
Division of Policy, Planning and Intermodal Development
in cooperation with
U.S. Department of Transportation
Federal Highway Administration



- HIGHWAYS**
 - INTERSTATE
 - U.S. ROUTE
 - STATE ROUTE
 - CLASS 1
 - CLASS 2
 - CLASS 3
 - CLASS 4
 - LEGAL TRAIL
- INTERSTATE OR DIVIDED HIGHWAY
- STATE - HARD SURFACE OR PAVED
- TOWN - HARD SURFACE OR PAVED
- GRAVEL
- SOIL OR GRADED AND DRAINED EARTH
- UNIMPROVED OR PRIMITIVE
- IMPASSABLE OR UNTRAVELED
- LEGAL TRAIL
- DISCONTINUED
- HIGHWAY CLASS CHANGE
- RAILROAD
- INACTIVE RAILROAD
- NFR NATIONAL FOREST ROAD
- SFH STATE FOREST HIGHWAY
- P PARK AND RIDE

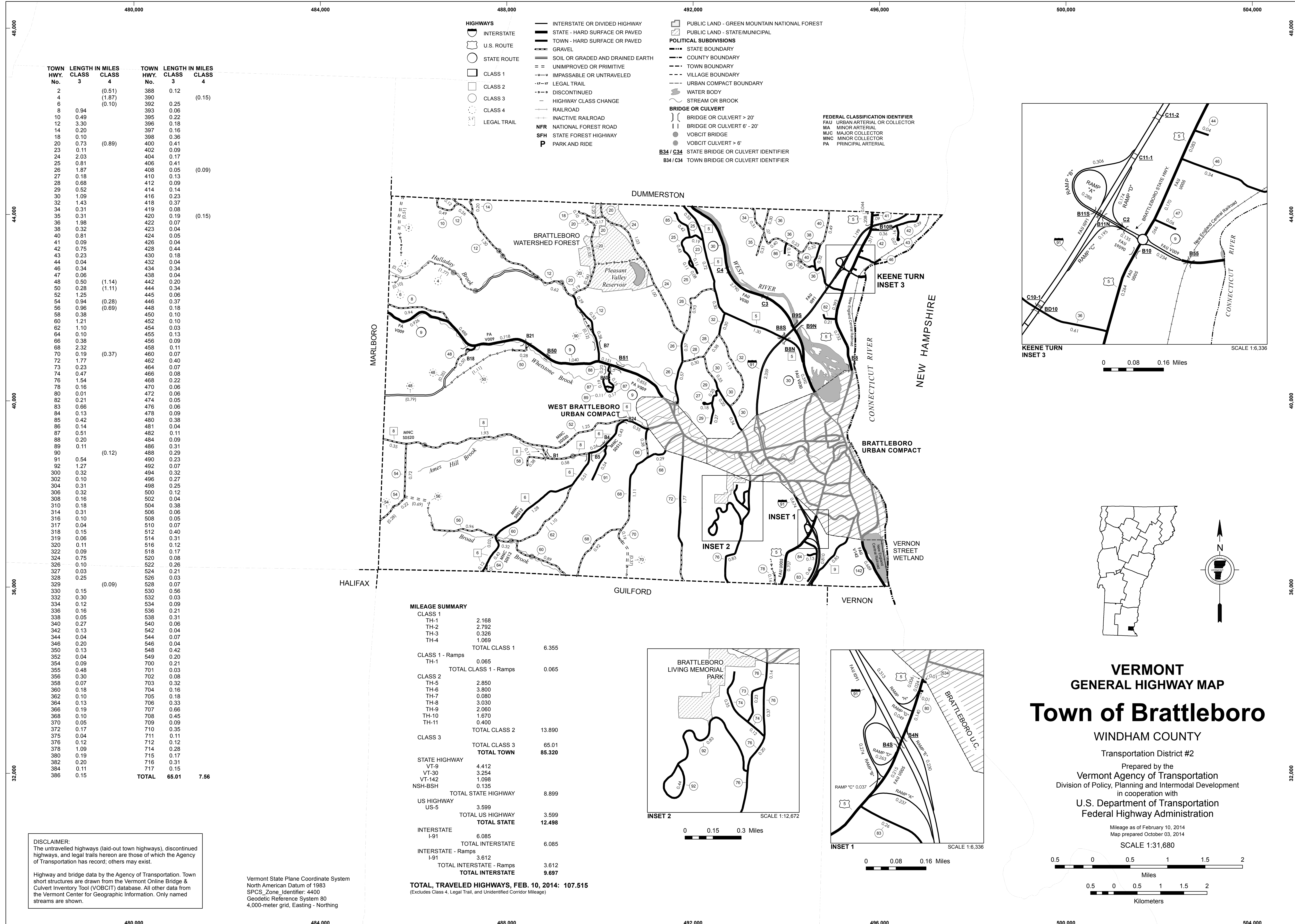
DISCLAIMER:
The untraveled highways (laid-out town highways), discontinued highways, and legal trails hereon are those of which the Agency of Transportation has record; others may exist.

Highway and bridge data by the Agency of Transportation. Town short structures are drawn from the Vermont Online Bridge & Culvert Inventory Tool (VOBCIT) database. All other data from the Vermont Center for Geographic Information. Only named streams are shown.

- PUBLIC LAND - GREEN MOUNTAIN NATIONAL FOREST
- PUBLIC LAND - STATE/MUNICIPAL
- POLITICAL SUBDIVISIONS**
 - STATE BOUNDARY
 - COUNTY BOUNDARY
 - TOWN BOUNDARY
 - VILLAGE BOUNDARY
 - URBAN COMPACT BOUNDARY
 - WATER BODY
 - STREAM OR BROOK
 - BRIDGE OR CULVERT**
 - BRIDGE OR CULVERT > 20'
 - BRIDGE OR CULVERT 6' - 20'
 - VOBCIT BRIDGE
 - VOBCIT CULVERT > 6'
 - B34 / C34 STATE BRIDGE OR CULVERT IDENTIFIER
 - B34 / C34 TOWN BRIDGE OR CULVERT IDENTIFIER

- FEDERAL CLASSIFICATION IDENTIFIER**
 - FAU URBAN ARTERIAL OR COLLECTOR
 - MA MINOR ARTERIAL
 - MJC MAJOR COLLECTOR
 - MNC MINOR COLLECTOR
 - PA PRINCIPAL ARTERIAL

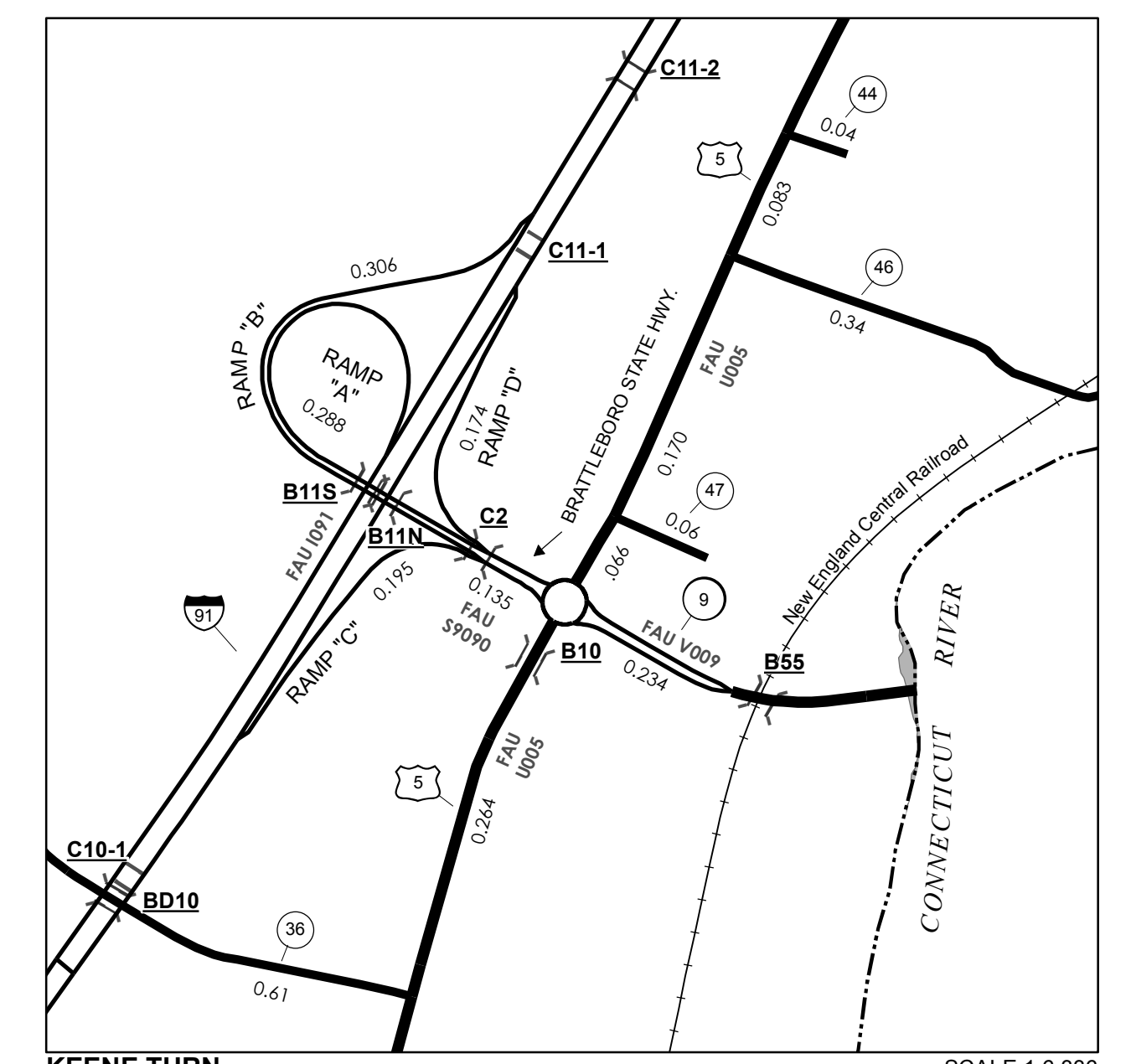
Vermont State Plane Coordinate System
North American Datum of 1983
SPCS_Zone_Identifier: 4400
Geodetic Reference System 80
4,000-meter grid, Easting - Northing



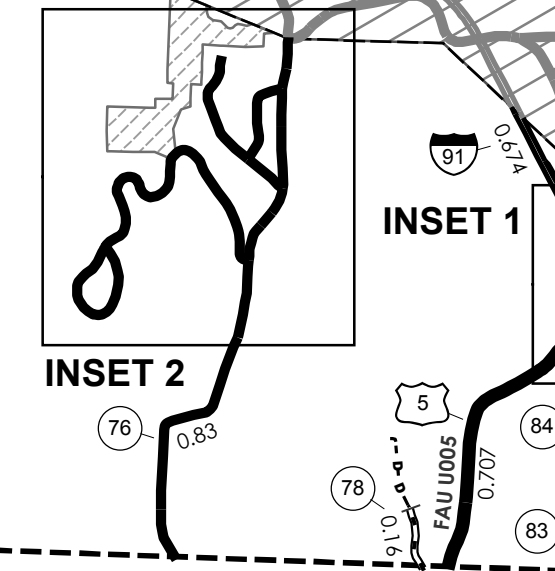
TOWN HWY. No.	LENGTH IN MILES CLASS 3	LENGTH IN MILES CLASS 4	TOWN HWY. No.	LENGTH IN MILES CLASS 3	LENGTH IN MILES CLASS 4
2		(0.51)	388	0.12	
4		(1.87)	390		(0.15)
6		(0.10)	392	0.25	
8	0.94		393	0.06	
10	0.49		395	0.22	
12	3.30		396	0.18	
14	0.20		397	0.16	
18	0.10		398	0.36	
20	0.73	(0.89)	400	0.41	
23	0.11		402	0.09	
24	2.03		404	0.17	
25	0.81		406	0.41	
26	1.87		408	0.05	(0.09)
27	0.18		410	0.13	
28	0.68		412	0.09	
29	0.52		414	0.14	
30	1.09		416	0.23	
32	1.43		418	0.37	
34	0.31		419	0.08	
35	0.31		420	0.19	(0.15)
36	1.98		422	0.07	
38	0.32		423	0.04	
40	0.81		424	0.05	
41	0.09		426	0.04	
42	0.75		428	0.44	
43	0.23		430	0.19	
44	0.04		432	0.04	
46	0.34		434	0.34	
47	0.06		438	0.04	
48	0.50	(1.14)	442	0.20	
50	0.28	(1.11)	444	0.34	
52	1.25		445	0.06	
54	0.94	(0.28)	446	0.37	
56	0.96	(0.69)	448	0.18	
58	0.38		450	0.10	
60	1.21		452	0.10	
62	1.10		454	0.03	
64	0.10		455	0.13	
66	0.38		456	0.09	
68	2.32		458	0.11	
70	0.19	(0.37)	460	0.07	
72	1.77		462	0.40	
73	0.23		464	0.07	
74	0.47		466	0.08	
76	1.54		468	0.22	
78	0.16		470	0.06	
80	0.01		472	0.06	
82	0.21		474	0.05	
83	0.66		476	0.06	
84	0.13		478	0.09	
85	0.42		480	0.38	
86	0.14		481	0.04	
87	0.51		482	0.11	
88	0.20		484	0.09	
89	0.11		486	0.31	
90		(0.12)	488	0.29	
91	0.54		490	0.23	
92	1.27		492	0.07	
300	0.32		494	0.32	
302	0.10		496	0.27	
304	0.31		498	0.25	
306	0.32		500	0.12	
308	0.16		502	0.04	
310	0.18		504	0.38	
314	0.31		506	0.06	
316	0.10		508	0.05	
317	0.04		510	0.07	
318	0.15		512	0.40	
319	0.06		514	0.31	
320	0.11		516	0.12	
322	0.09		518	0.17	
324	0.75		520	0.08	
326	0.10		522	0.26	
327	0.03		524	0.21	
328	0.25		526	0.03	
329		(0.09)	528	0.07	
330	0.15		530	0.56	
332	0.30		532	0.03	
334	0.12		534	0.09	
336	0.16		536	0.21	
338	0.05		538	0.31	
340	0.27		540	0.06	
342	0.13		542	0.04	
344	0.04		544	0.07	
346	0.20		546	0.04	
350	0.13		548	0.42	
352	0.04		549	0.20	
354	0.09		700	0.21	
356	0.48		701	0.03	
358	0.07		702	0.08	
360	0.18		703	0.32	
362	0.10		704	0.16	
364	0.13		705	0.18	
366	0.19		706	0.33	
368	0.10		707	0.66	
370	0.05		708	0.45	
372	0.17		709	0.09	
375	0.04		710	0.35	
376	0.12		711	0.11	
378	1.09		712	0.12	
380	0.19		714	0.28	
382	0.20		715	0.17	
384	0.11		716	0.31	
386	0.15		717	0.15	
TOTAL	65.01	7.56			

MILEAGE SUMMARY

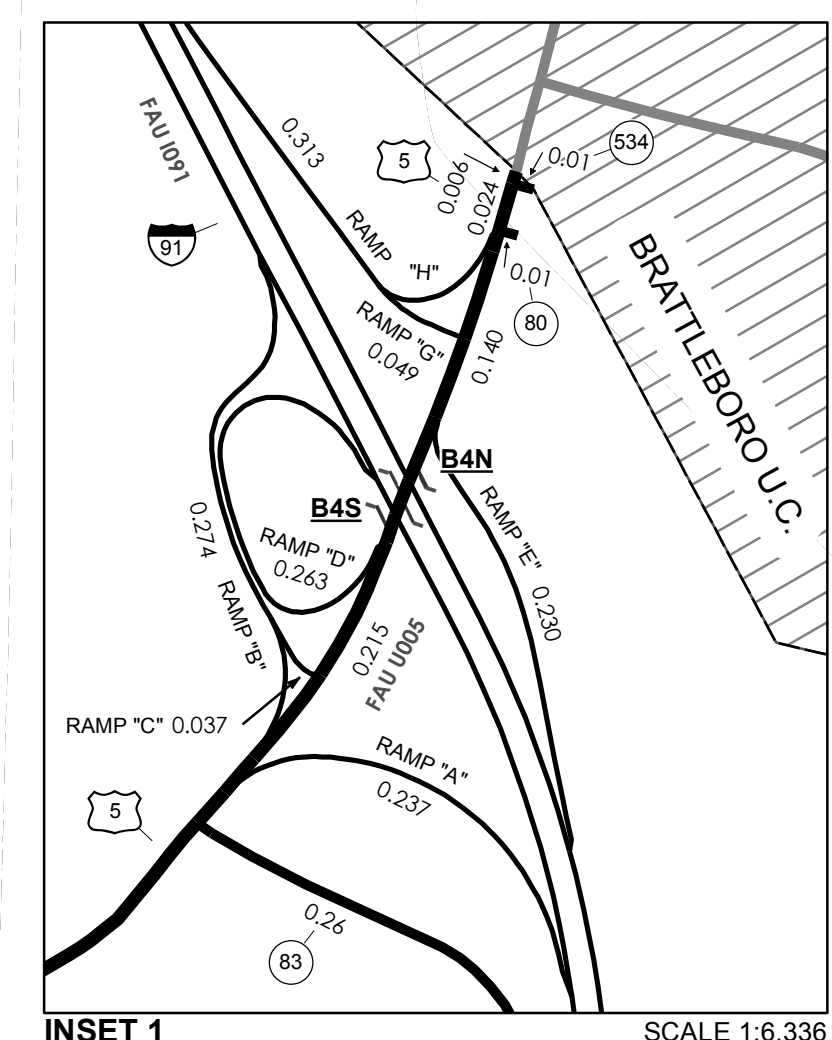
CLASS 1		
TH-1	2.168	
TH-2	2.792	
TH-3	0.326	
TH-4	1.069	
TOTAL CLASS 1	6.355	
CLASS 1 - Ramps	0.065	
TH-1	1.25	
TOTAL CLASS 1 - Ramps	0.065	
CLASS 2		
TH-5	2.850	
TH-6	3.800	
TH-7	0.080	
TH-8	3.030	
TH-9	2.060	
TH-10	1.670	
TH-11	0.400	
TOTAL CLASS 2	13.890	
CLASS 3		
TOTAL CLASS 3	65.01	
TOTAL TOWN	85.320	
STATE HIGHWAY		
VT-9	4.412	
VT-30	3.254	
VT-142	1.098	
NSH-BSH	0.135	
TOTAL STATE HIGHWAY	8.899	
US HIGHWAY		
US-5	3.599	
TOTAL US HIGHWAY	3.599	
TOTAL STATE	12.498	
INTERSTATE		
I-91	6.085	
TOTAL INTERSTATE	6.085	
INTERSTATE - Ramps		
I-91	3.612	
TOTAL INTERSTATE - Ramps	3.612	
TOTAL INTERSTATE	9.697	
TOTAL, TRAVELED HIGHWAYS, FEB. 10, 2014: 107.515		



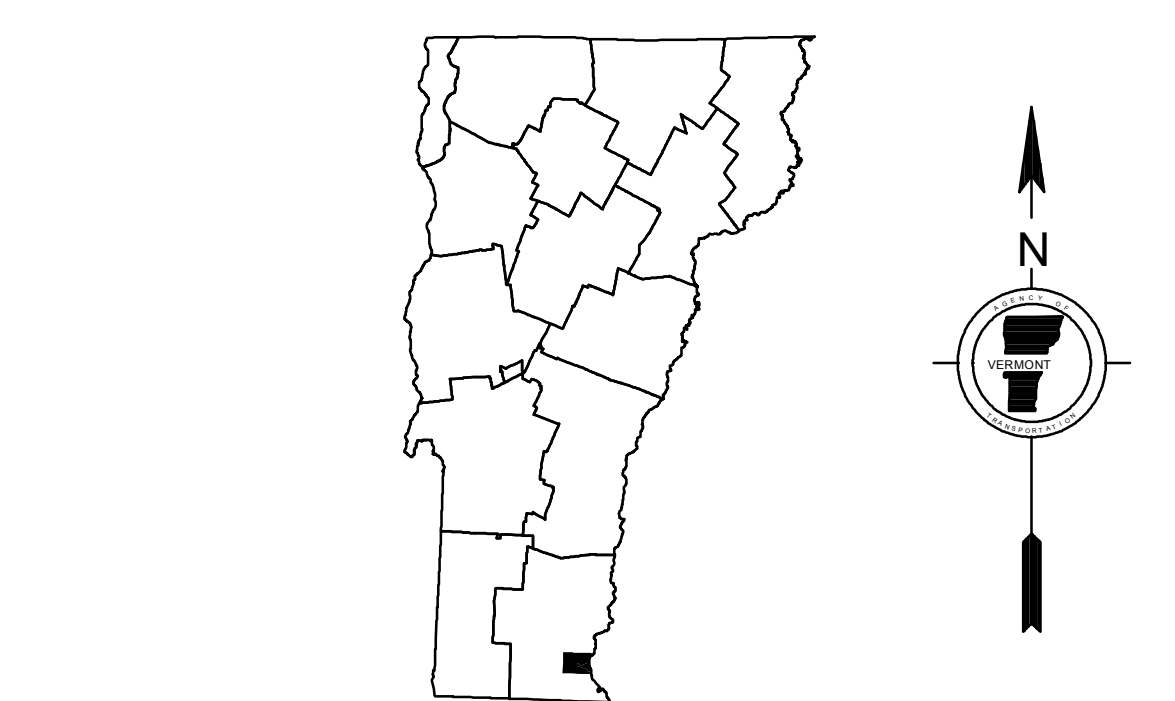
0 0.08 0.16 Miles



0 0.15 0.3 Miles



0 0.08 0.16 Miles



VERMONT GENERAL HIGHWAY MAP

Town of Brattleboro

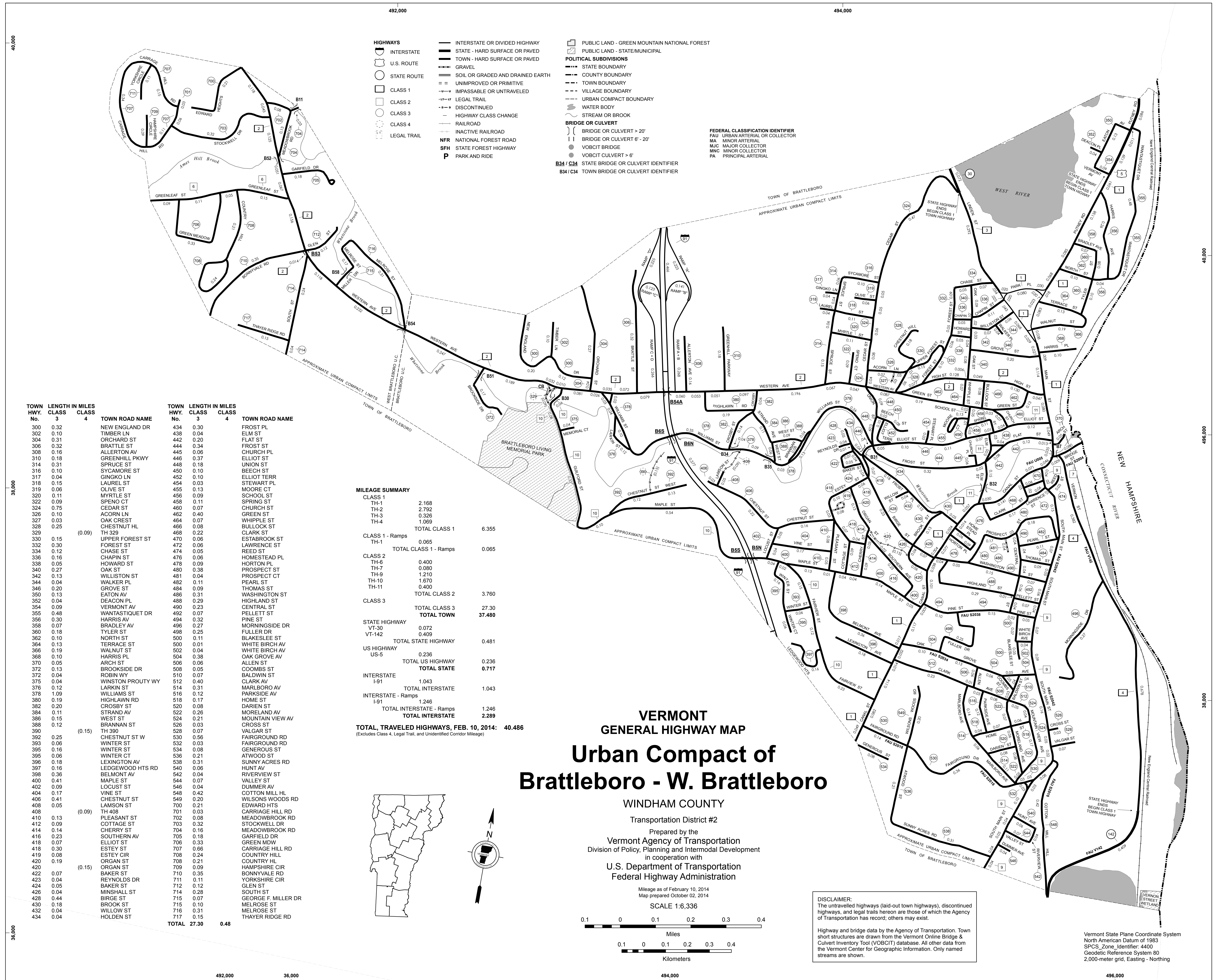
WINDHAM COUNTY
 Transportation District #2
 Prepared by the
 Vermont Agency of Transportation
 Division of Policy, Planning and Intermodal Development
 in cooperation with
 U.S. Department of Transportation
 Federal Highway Administration

Mileage as of February 10, 2014
 Map prepared October 03, 2014
 SCALE 1:31,680
 0.5 0 0.5 1 1.5 2 Miles
 0.5 0 0.5 1 1.5 2 Kilometers

DISCLAIMER:
 The untraveled highways (laid-out town highways), discontinued highways, and legal trails hereon are those of which the Agency of Transportation has record; others may exist.

Highway and bridge data by the Agency of Transportation. Town short structures are drawn from the Vermont Online Bridge & Culvert Inventory Tool (VOBCIT) database. All other data from the Vermont Center for Geographic Information. Only named streams are shown.

Vermont State Plane Coordinate System
 North American Datum of 1983
 SPCS_Zone_Identifier: 4000
 Geodetic Reference System 80
 4,000-meter grid, Easting - Northing



- HIGHWAYS**
- INTERSTATE OR DIVIDED HIGHWAY
 - STATE - HARD SURFACE OR PAVED
 - TOWN - HARD SURFACE OR PAVED
 - GRAVEL
 - SOIL OR GRADED AND DRAINED EARTH
 - UNIMPROVED OR PRIMITIVE
 - IMPASSABLE OR UNTRAVELED
 - LEGAL TRAIL
 - DISCONTINUED
 - HIGHWAY CLASS CHANGE
 - RAILROAD
 - INACTIVE RAILROAD
 - NFR NATIONAL FOREST ROAD
 - SFH STATE FOREST HIGHWAY
 - PARK AND RIDE
- PUBLIC LAND - GREEN MOUNTAIN NATIONAL FOREST**
- PUBLIC LAND - STATE/MUNICIPAL**
- POLITICAL SUBDIVISIONS**
- STATE BOUNDARY
 - COUNTY BOUNDARY
 - TOWN BOUNDARY
 - VILLAGE BOUNDARY
 - URBAN COMPACT BOUNDARY
 - WATER BODY
 - STREAM OR BROOK
- BRIDGE OR CULVERT**
- BRIDGE OR CULVERT > 20'
 - BRIDGE OR CULVERT 6' - 20'
 - VOBCIT BRIDGE
 - VOBCIT CULVERT > 6'
 - B34 / C34 STATE BRIDGE OR CULVERT IDENTIFIER
 - B34 / C34 TOWN BRIDGE OR CULVERT IDENTIFIER
- FEDERAL CLASSIFICATION IDENTIFIER**
- FAU URBAN ARTERIAL OR COLLECTOR
 - MA MINOR ARTERIAL
 - MJC MAJOR COLLECTOR
 - MNC MINOR COLLECTOR
 - PA PRINCIPAL ARTERIAL

TOWN HWY. No.	LENGTH IN MILES CLASS	TOWN ROAD NAME	TOWN HWY. No.	LENGTH IN MILES CLASS	TOWN ROAD NAME
300	0.32	NEW ENGLAND DR	434	0.30	FROST PL
302	0.10	TIMBER LN	438	0.04	ELM ST
304	0.31	ORCHARD ST	442	0.20	FLAT ST
306	0.32	BRATTLE ST	444	0.34	FROST ST
308	0.16	ALLERTON AV	445	0.06	CHURCH PL
310	0.18	GREENHILL PKWY	446	0.37	ELLIOT ST
314	0.31	SPRUCE ST	448	0.18	UNION ST
316	0.10	SYCAMORE ST	450	0.10	BEECH ST
317	0.04	GINGKO LN	452	0.10	ELLIOT TERR
318	0.15	LAUREL ST	454	0.03	STEWART PL
319	0.06	OLIVE ST	455	0.13	MOORE CT
320	0.11	MYRTLE ST	456	0.09	SCHOOL ST
322	0.09	SPEND CT	458	0.11	SPRING ST
324	0.75	CEDAR ST	460	0.07	CHURCH ST
326	0.10	ACORN LN	462	0.40	GREEN ST
327	0.03	OAK CREST	464	0.07	WHIPPLE ST
328	0.25	CHESTNUT HL	466	0.08	BULLOCK ST
329		TH 329	468	0.22	CLARK ST
330	0.15	UPPER FOREST ST	470	0.06	ESTABROOK ST
332	0.30	FOREST ST	472	0.05	LAWRENCE ST
334	0.12	CHASE ST	474	0.05	REED ST
336	0.16	CHAPIN ST	476	0.06	HOMESTEAD PL
338	0.05	HOWARD ST	478	0.09	HORTON PL
340	0.27	OAK ST	480	0.38	PROSPECT ST
342	0.13	WILKINSON ST	481	0.04	PROSPECT CT
344	0.04	WALKER PL	482	0.11	PEARL ST
346	0.20	GROVE ST	484	0.09	THOMAS ST
350	0.13	EATON AV	486	0.31	WASHINGTON ST
352	0.04	DEACON PL	488	0.29	HIGHLAND ST
354	0.09	VERMONT AV	490	0.23	CENTRAL ST
355	0.48	WANTASTIQUET DR	492	0.07	PELLETT ST
356	0.30	HARRIS AV	494	0.27	PINE ST
358	0.07	BRADLEY AV	496	0.27	MORNINGSIDE DR
360	0.18	TYLER ST	498	0.25	FULLER DR
362	0.10	NORTH ST	500	0.11	BLAKESLEE ST
364	0.13	TERRACE ST	500	0.01	WHITE BIRCH AV
366	0.19	WALNUT ST	502	0.04	WHITE BIRCH AV
368	0.10	HARRIS PL	504	0.38	OAK GROVE AV
370	0.05	ARCH ST	506	0.06	ALLEN ST
372	0.13	BROOKSIDE DR	508	0.05	COOMBS ST
375	0.04	ROBIN WY	510	0.07	BALDWIN ST
376	0.12	WINSTON PROUTY WY	512	0.40	CLARK AV
378	1.09	LARKIN ST	514	0.31	BRATTLEBORO AV
380	0.19	WILLIAMS ST	518	0.17	PARKSIDE AV
382	0.20	HIGHLAWN RD	518	0.12	HOME ST
384	0.11	CROSBY ST	520	0.08	DARIEN ST
384	0.11	STRAND AV	522	0.26	MORELAND AV
386	0.15	WEST ST	524	0.21	MOUNTAIN VIEW AV
388	0.12	BRANNAN ST	526	0.03	CROSS ST
390		TH 390	528	0.07	VALGAR ST
392	0.25	CHESTNUT ST W	530	0.56	FAIRGROUND RD
393	0.06	WINTER ST	532	0.03	FAIRGROUND RD
395	0.16	WINTER ST	534	0.08	GENEROUS ST
395	0.06	WINTER CT	536	0.21	ATWOOD ST
396	0.18	LEXINGTON AV	538	0.31	SUNNY ACRES RD
397	0.16	LEDGEWOOD HTS RD	540	0.06	HUNT AV
398	0.36	BELMONT AV	542	0.04	RIVERVIEW ST
400	0.41	MAPLE ST	544	0.07	VALLEY ST
402	0.09	LOCUST ST	546	0.04	DUMMER AV
404	0.17	VINE ST	548	0.42	COTTON MILL HL
406	0.41	CHESTNUT ST	549	0.20	WILSONS WOODS RD
408	0.05	LAMSON ST	700	0.21	EDWARD HTS
408		TH 408	701	0.03	CARRIAGE HILL RD
410	0.13	PLEASANT ST	702	0.08	MEADOWBROOK RD
412	0.09	COTTAGE ST	703	0.32	STOCKWELL DR
414	0.14	CHERRY ST	704	0.16	MEADOWBROOK RD
416	0.23	SOUTHERN AV	705	0.18	GARFIELD DR
418	0.07	ELLIOT ST	706	0.33	GREEN MDW
418	0.30	ESTEY ST	707	0.66	CARRIAGE HILL RD
419	0.08	ESTEY CIR	708	0.24	COUNTRY HILL
420	0.19	ORGAN ST	708	0.21	COUNTRY HL
420		ORGAN ST	709	0.09	HAMPSHIRE CIR
422	0.07	BAKER ST	710	0.35	BONNYVALE RD
423	0.04	REYNOLDS DR	711	0.11	YORKSHIRE CIR
424	0.05	BAKER ST	712	0.12	GLEN ST
426	0.04	MINSHALL ST	714	0.28	SOUTH ST
428	0.44	BIRGE ST	715	0.07	GEORGE F. MILLER DR
430	0.18	BROOK ST	715	0.10	MELROSE ST
432	0.04	WILLOW ST	716	0.31	MELROSE ST
434	0.04	HOLDEN ST	717	0.15	THAYER RIDGE RD
TOTAL	27.30		0.48		

MILEAGE SUMMARY

CLASS 1	2.168		
TH-1	2.792		
TH-2	0.328		
TH-3			
TH-4	1.069		
TOTAL CLASS 1	6.355		
CLASS 1 - Ramps			
TH-1	0.065		
TOTAL CLASS 1 - Ramps	0.065		
CLASS 2			
TH-6	0.400		
TH-7	0.080		
TH-9	1.210		
TH-10	1.670		
TH-11	0.400		
TOTAL CLASS 2	3.760		
CLASS 3			
TOTAL CLASS 3	27.30		
TOTAL TOWN	37.480		
STATE HIGHWAY			
VT-30	0.072		
VT-142	0.409		
TOTAL STATE HIGHWAY	0.481		
US HIGHWAY			
US-5	0.236		
TOTAL US HIGHWAY	0.236		
TOTAL STATE	0.717		
INTERSTATE			
I-91	1.043		
TOTAL INTERSTATE	1.043		
INTERSTATE - Ramps			
I-91	1.246		
TOTAL INTERSTATE - Ramps	1.246		
TOTAL INTERSTATE	2.289		
TOTAL, TRAVELED HIGHWAYS, FEB. 10, 2014:	40.486		

(Excludes Class 4, Legal Trail, and Unidentified Corridor Mileage)

VERMONT
GENERAL HIGHWAY MAP
Urban Compact of
Brattleboro - W. Brattleboro

WINDHAM COUNTY

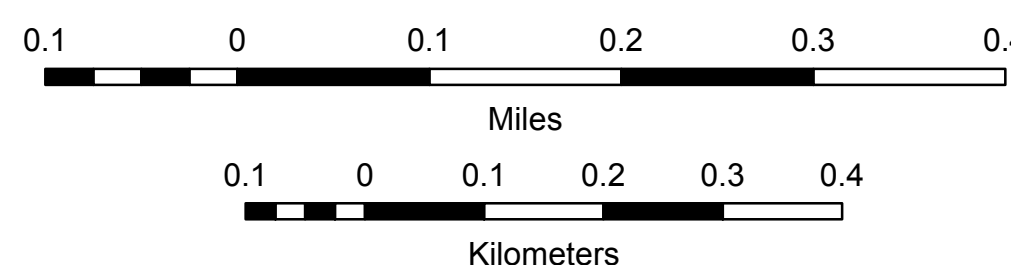
Transportation District #2

Prepared by the
Vermont Agency of Transportation
 Division of Policy, Planning and Intermodal Development
 in cooperation with
U.S. Department of Transportation
 Federal Highway Administration

Mileage as of February 10, 2014

Map prepared October 02, 2014

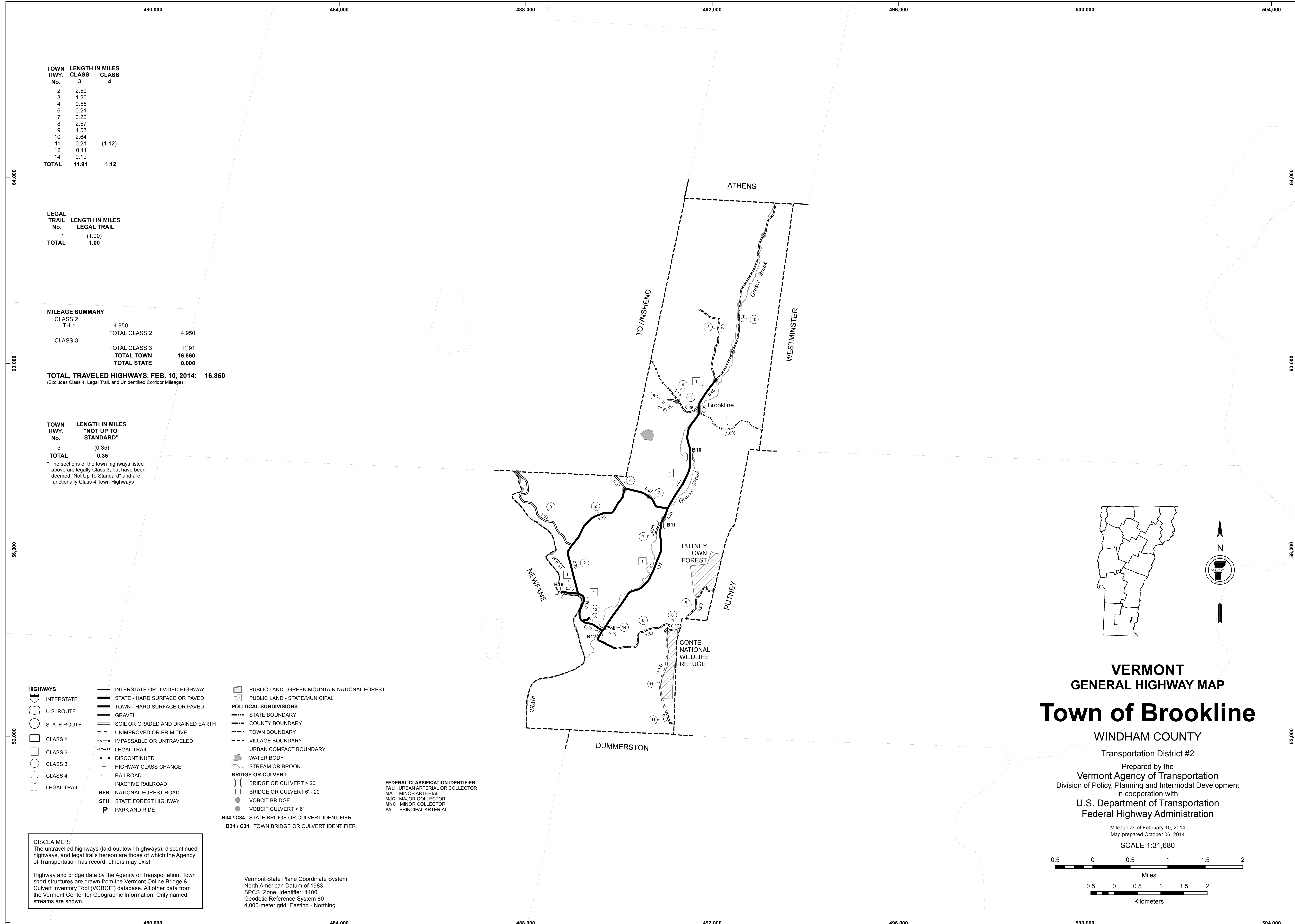
SCALE 1:6,336



DISCLAIMER:
 The untraveled highways (laid-out town highways), discontinued highways, and legal trails herein are those of which the Agency of Transportation has record; others may exist.

Highway and bridge data by the Agency of Transportation. Town short structures are drawn from the Vermont Online Bridge & Culvert Inventory Tool (VOBCIT) database. All other data from the Vermont Center for Geographic Information. Only named streams are shown.

Vermont State Plane Coordinate System
 North American Datum of 1983
 SPCS_Zone_Identifier: 4400
 Geodetic Reference System 80
 2,000-meter grid, Easting - Northing



TOWN HWY. No.	LENGTH IN MILES CLASS 3	LENGTH IN MILES CLASS 4
2	2.50	
3	1.20	
4	0.55	
6	0.21	
7	0.20	
8	2.57	
9	1.53	
10	2.64	
11	0.21	(1.12)
12	0.11	
14	0.19	
TOTAL	11.91	1.12

LEGAL TRAIL No.	LENGTH IN MILES LEGAL TRAIL
1	(1.00)
TOTAL	1.00

MILEAGE SUMMARY		
CLASS 2		
TH-1	4.950	
TOTAL CLASS 2	4.950	
CLASS 3		
TOTAL CLASS 3	11.91	
TOTAL TOWN	16.860	
TOTAL STATE	0.000	

TOTAL, TRAVELED HIGHWAYS, FEB. 10, 2014: 16.860
 (Excludes Class 4, Legal Trail, and Unidentified Corridor Mileage)

TOWN HWY. No.	LENGTH IN MILES "NOT UP TO STANDARD"
5	(0.35)
TOTAL	0.35

* The sections of the town highways listed above are legally Class 3, but have been deemed "Not Up To Standard" and are functionally Class 4 Town Highways

- HIGHWAYS**
- INTERSTATE
 - U.S. ROUTE
 - STATE ROUTE
 - CLASS 1
 - CLASS 2
 - CLASS 3
 - CLASS 4
 - LEGAL TRAIL

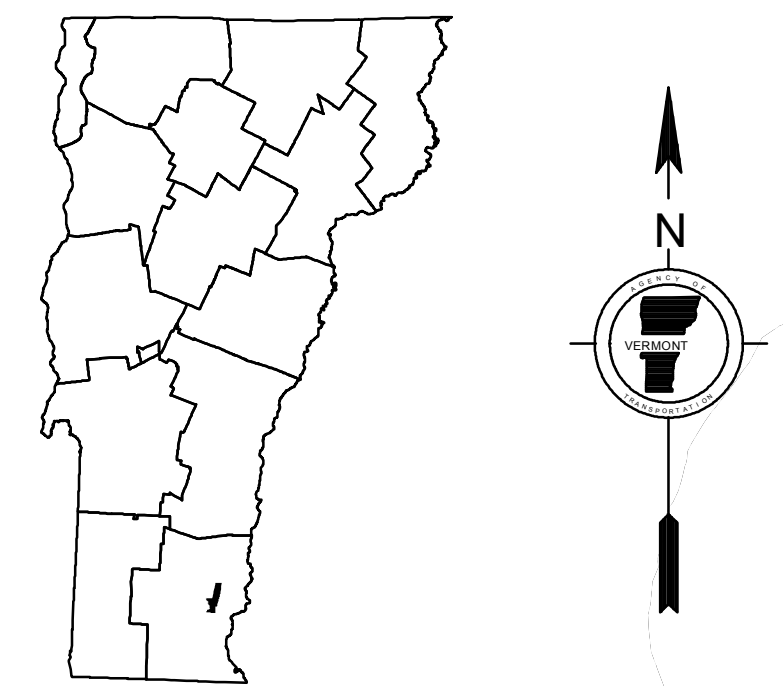
- INTERSTATE OR DIVIDED HIGHWAY
- STATE - HARD SURFACE OR PAVED
- TOWN - HARD SURFACE OR PAVED
- GRAVEL
- SOIL OR GRADED AND DRAINED EARTH
- UNIMPROVED OR PRIMITIVE
- IMPASSABLE OR UNTRAVELED
- LEGAL TRAIL
- DISCONTINUED
- HIGHWAY CLASS CHANGE
- RAILROAD
- INACTIVE RAILROAD
- NFR NATIONAL FOREST ROAD
- SFH STATE FOREST HIGHWAY
- P PARK AND RIDE

- PUBLIC LAND - GREEN MOUNTAIN NATIONAL FOREST**
- PUBLIC LAND - STATE/MUNICIPAL**
- POLITICAL SUBDIVISIONS**
- STATE BOUNDARY
 - COUNTY BOUNDARY
 - TOWN BOUNDARY
 - VILLAGE BOUNDARY
 - URBAN COMPACT BOUNDARY
 - WATER BODY
 - STREAM OR BROOK
- BRIDGE OR CULVERT**
- BRIDGE OR CULVERT > 20'
 - BRIDGE OR CULVERT 6' - 20'
 - VOBCIT BRIDGE
 - VOBCIT CULVERT > 6'
- STATE BRIDGE OR CULVERT IDENTIFIER**
- TOWN BRIDGE OR CULVERT IDENTIFIER**

DISCLAIMER:
 The untraveled highways (laid-out town highways), discontinued highways, and legal trails hereon are those of which the Agency of Transportation has record; others may exist.

Highway and bridge data by the Agency of Transportation. Town short structures are drawn from the Vermont Online Bridge & Culvert Inventory Tool (VOBCIT) database. All other data from the Vermont Center for Geographic Information. Only named streams are shown.

Vermont State Plane Coordinate System
 North American Datum of 1983
 SPCS_Zone_Identifier: 4400
 Geodetic Reference System 80
 4,000-meter grid, Easting - Northing



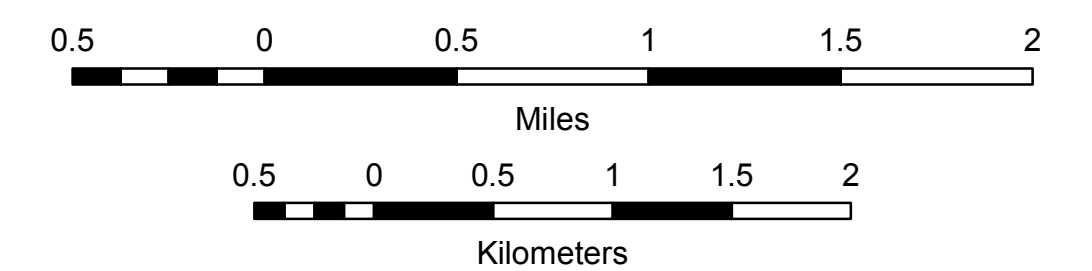
VERMONT GENERAL HIGHWAY MAP Town of Brookline

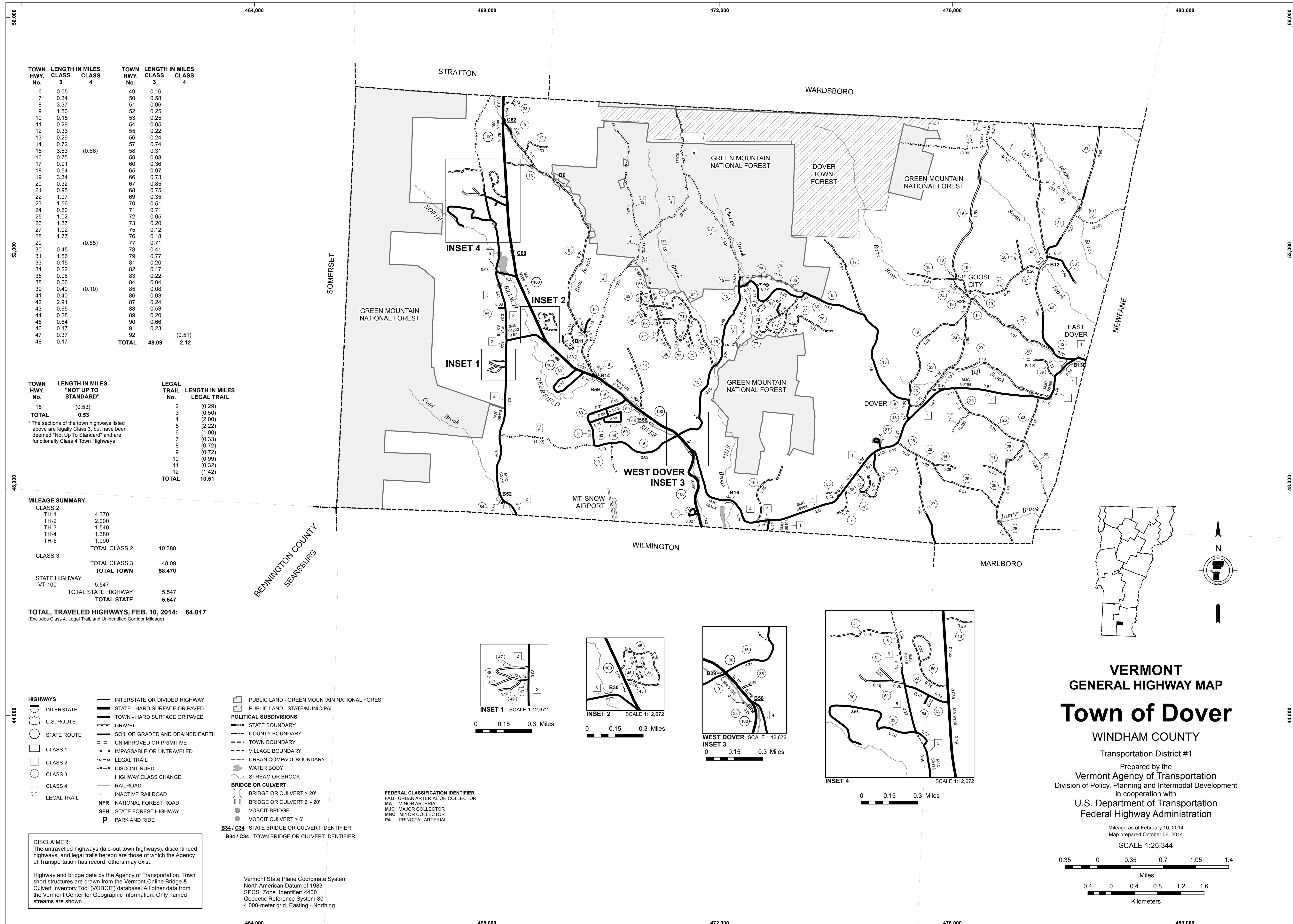
WINDHAM COUNTY
 Transportation District #2

Prepared by the
 Vermont Agency of Transportation
 Division of Policy, Planning and Intermodal Development
 in cooperation with
 U.S. Department of Transportation
 Federal Highway Administration

Mileage as of February 10, 2014
 Map prepared October 06, 2014

SCALE 1:31,680





TOWN HWY. No.	LENGTH IN MILES CLASS 3	CLASS 4	TOWN HWY. No.	LENGTH IN MILES CLASS 3	CLASS 4
6	0.05		49	0.16	
7	0.34		50	0.58	
8	3.37		51	0.06	
9	1.80		52	0.25	
10	0.15		53	0.25	
11	0.29		54	0.05	
12	0.33		55	0.22	
13	0.29		56	0.24	
14	0.72	(0.66)	57	0.74	
15	3.83		58	0.31	
16	0.75		59	0.08	
17	0.91		60	0.36	
18	0.54		65	0.97	
19	3.34		66	0.73	
20	0.32		67	0.85	
21	0.95		68	0.75	
22	1.07		69	0.35	
23	1.56		70	0.51	
24	0.60		71	0.71	
25	1.02		72	0.05	
26	1.37		73	0.20	
27	1.02		75	0.12	
28	1.77		76	0.18	
29		(0.85)	77	0.71	
30	0.45		78	0.41	
31	1.56		79	0.77	
33	0.15		81	0.20	
34	0.22		82	0.17	
35	0.06		83	0.22	
38	0.06		84	0.04	
39	0.40	(0.10)	85	0.08	
41	0.40		86	0.03	
42	2.91		87	0.24	
43	0.65		88	0.53	
44	0.28		89	0.20	
45	0.64		90	0.66	
46	0.17		91	0.23	
47	0.37		92		(0.51)
48	0.17		TOTAL	48.09	2.12

TOWN HWY. No.	LENGTH IN MILES "NOT UP TO STANDARD"	LEGAL TRAIL No.	LENGTH IN MILES LEGAL TRAIL
15	(0.53)	2	(0.29)
TOTAL	0.53	3	(0.50)
		4	(2.00)
		5	(2.22)
		6	(1.00)
		7	(0.33)
		8	(0.72)
		9	(0.72)
		10	(0.59)
		11	(0.32)
		12	(1.42)
		TOTAL	10.51

MILEAGE SUMMARY

CLASS 2	LENGTH IN MILES	CLASS 3	LENGTH IN MILES
TH-1	4.370		
TH-2	2.000		
TH-3	1.540		
TH-4	1.380		
TH-5	1.090		
TOTAL CLASS 2	10.380		
		TOTAL CLASS 3	48.09
		TOTAL TOWN	58.470
STATE HIGHWAY VT-100	5.547		
TOTAL STATE HIGHWAY	5.547		
TOTAL STATE	5.547		

TOTAL, TRAVELED HIGHWAYS, FEB. 10, 2014: 64.017
 (Excludes Class 4, Legal Trail, and Unidentified Corridor Mileage)

- HIGHWAYS**
- INTERSTATE
 - U.S. ROUTE
 - STATE ROUTE
 - CLASS 1
 - CLASS 2
 - CLASS 3
 - CLASS 4
 - LEGAL TRAIL
 - INTERSTATE OR DIVIDED HIGHWAY
 - STATE - HARD SURFACE OR PAVED
 - TOWN - HARD SURFACE OR PAVED
 - GRAVEL
 - SOIL OR GRADED AND DRAINED EARTH
 - UNIMPROVED OR PRIMITIVE
 - IMPASSABLE OR UNTRAVELED
 - LEGAL TRAIL
 - DISCONTINUED
 - HIGHWAY CLASS CHANGE
 - RAILROAD
 - INACTIVE RAILROAD
 - NFR NATIONAL FOREST ROAD
 - SFH STATE FOREST HIGHWAY
 - P PARK AND RIDE

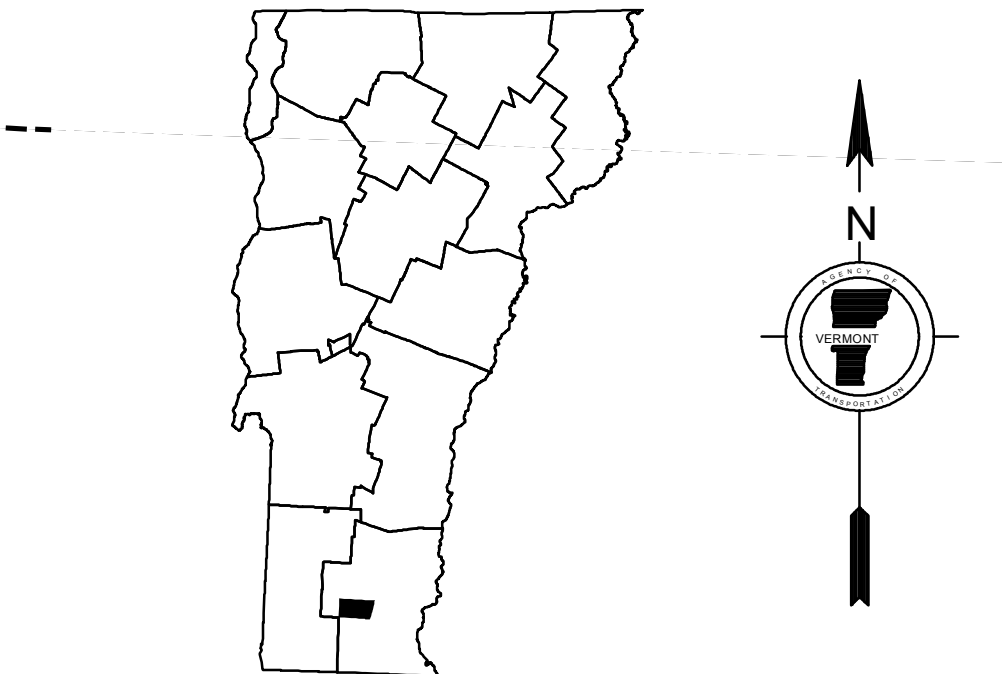
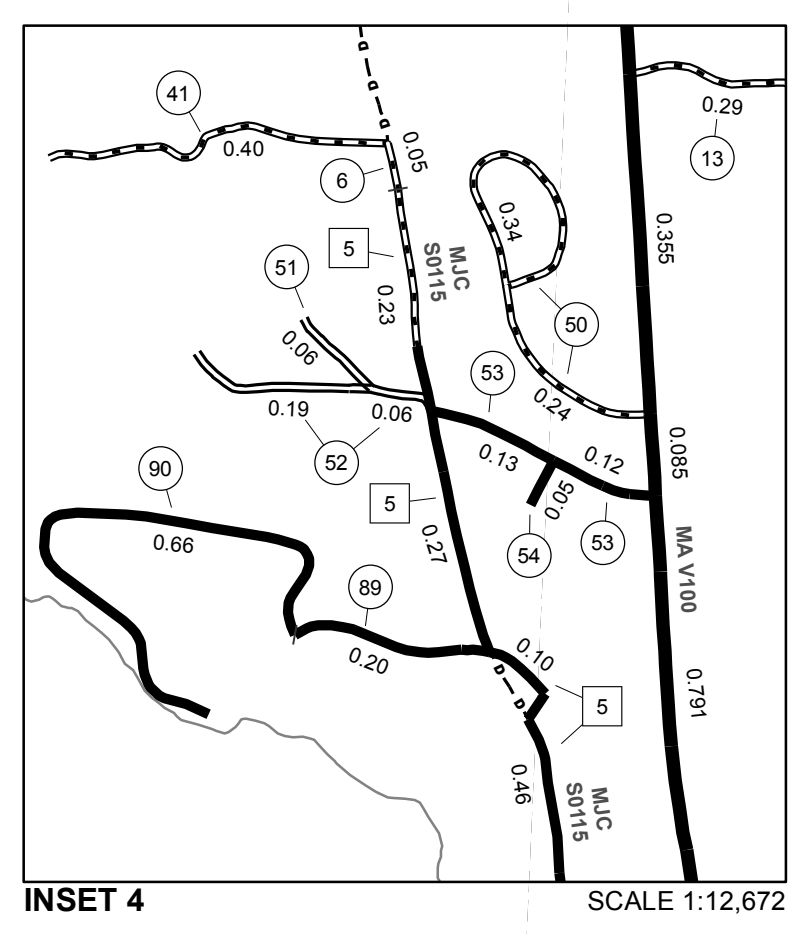
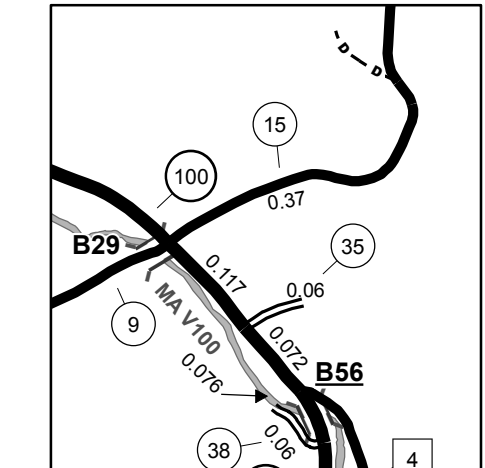
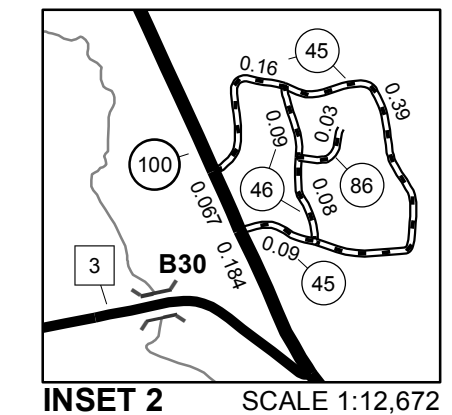
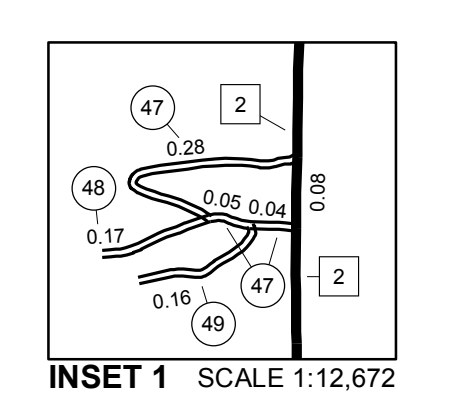
- POLITICAL SUBDIVISIONS**
- STATE BOUNDARY
 - COUNTY BOUNDARY
 - TOWN BOUNDARY
 - VILLAGE BOUNDARY
 - URBAN COMPACT BOUNDARY
 - WATER BODY
 - STREAM OR BROOK
 - PUBLIC LAND - GREEN MOUNTAIN NATIONAL FOREST
 - PUBLIC LAND - STATE/MUNICIPAL
- BRIDGE OR CULVERT**
- BRIDGE OR CULVERT > 20'
 - BRIDGE OR CULVERT 6' - 20'
 - VOBCIT BRIDGE
 - VOBCIT CULVERT > 6'
- B34 / C34 STATE BRIDGE OR CULVERT IDENTIFIER**
B34 / C34 TOWN BRIDGE OR CULVERT IDENTIFIER

- FEDERAL CLASSIFICATION IDENTIFIER**
- FAU URBAN ARTERIAL OR COLLECTOR
 - MA MINOR ARTERIAL
 - MJC MAJOR COLLECTOR
 - MNC MINOR COLLECTOR
 - PA PRINCIPAL ARTERIAL

DISCLAIMER:
 The untraveled highways (laid-out town highways), discontinued highways, and legal trails hereon are those of which the Agency of Transportation has record; others may exist.

Highway and bridge data by the Agency of Transportation. Town short structures are drawn from the Vermont Online Bridge & Culvert Inventory Tool (VOBCIT) database. All other data from the Vermont Center for Geographic Information. Only named streams are shown.

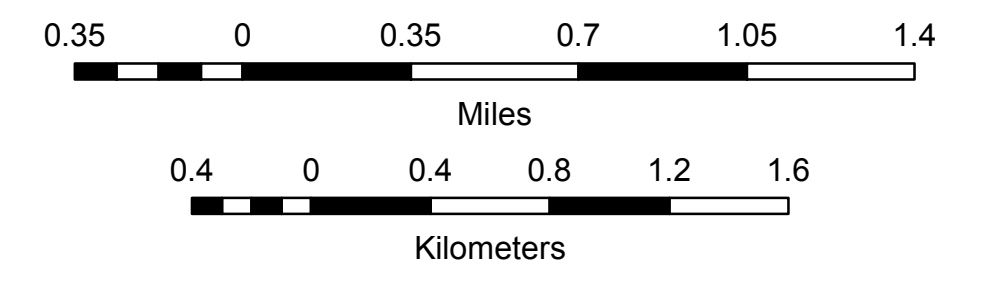
Vermont State Plane Coordinate System
 North American Datum of 1983
 SPCS_Zone_Identifier: 4400
 Geodetic Reference System 80
 4,000-meter grid, Easting - Northing

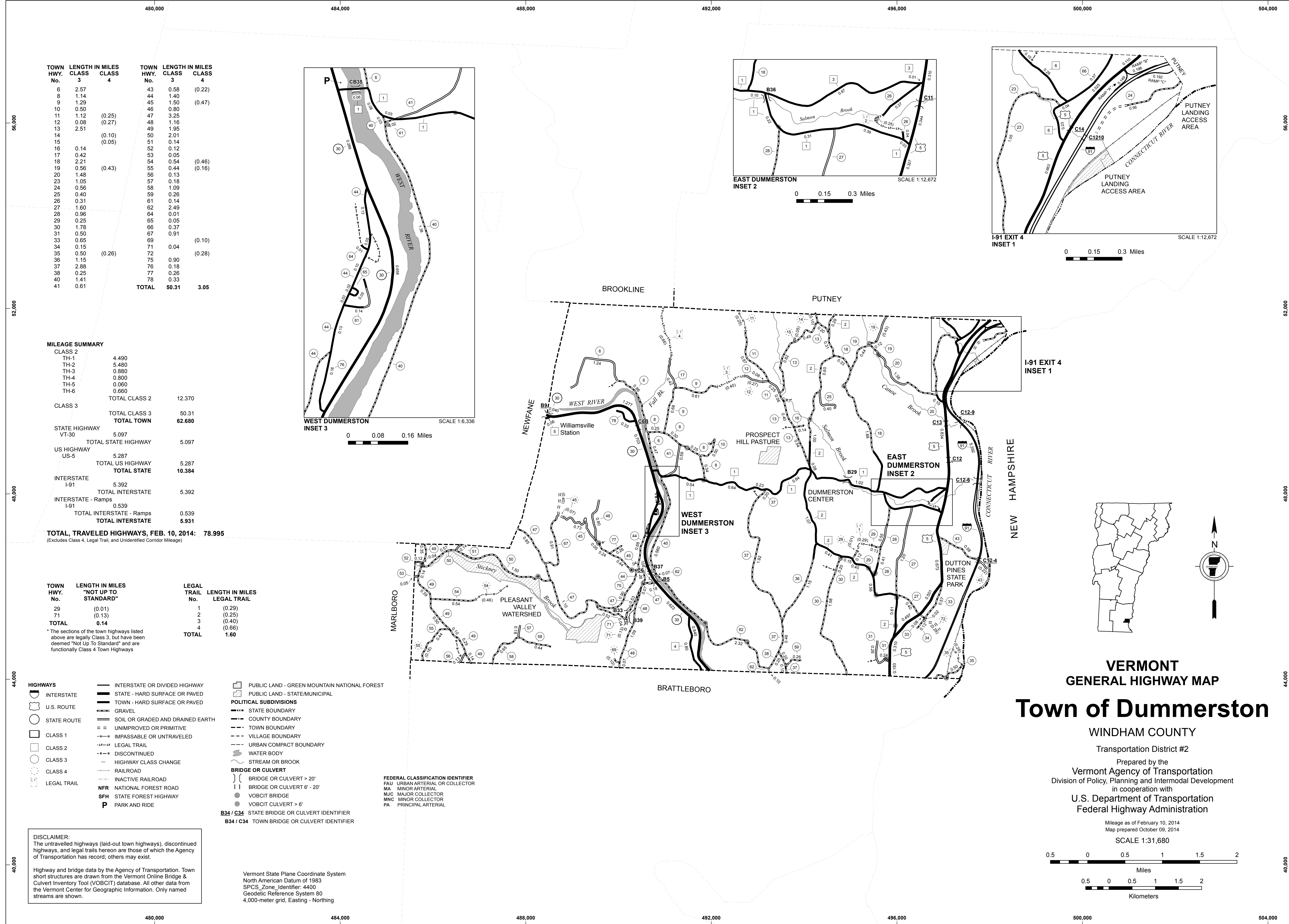


VERMONT GENERAL HIGHWAY MAP
Town of Dover
 WINDHAM COUNTY
 Transportation District #1

Prepared by the Vermont Agency of Transportation
 Division of Policy, Planning and Intermodal Development
 in cooperation with
 U.S. Department of Transportation
 Federal Highway Administration

Mileage as of February 10, 2014
 Map prepared October 06, 2014
 SCALE 1:25,344





TOWN HWY. No.	LENGTH IN MILES CLASS 3	LENGTH IN MILES CLASS 4	TOWN HWY. No.	LENGTH IN MILES CLASS 3	LENGTH IN MILES CLASS 4
6	2.57		43	0.58	(0.22)
8	1.14		44	1.40	
9	1.29		45	1.50	(0.47)
10	0.50		46	0.80	
11	1.12	(0.25)	47	3.25	
12	0.08	(0.27)	48	1.16	
13	2.51		49	1.95	
14		(0.10)	50	2.01	
15		(0.05)	51	0.14	
16	0.14		52	0.12	
17	0.42		53	0.05	
18	2.21		54	0.54	(0.46)
19	0.56	(0.43)	55	0.44	(0.16)
20	1.48		56	0.13	
23	1.05		57	0.18	
24	0.56		58	1.09	
25	0.40		59	0.26	
26	0.31		61	0.14	
27	1.15		62	2.49	
28	0.96		64	0.01	
29	0.25		65	0.05	
30	1.78		66	0.37	
31	0.50		67	0.91	
33	0.65		69		(0.10)
34	0.15		71	0.04	
35	0.50	(0.26)	72		(0.28)
36	1.15		75	0.90	
37	2.88		76	0.18	
38	0.25		77	0.26	
40	1.41		78	0.33	
41	0.61				
			TOTAL	50.31	3.05

MILEAGE SUMMARY

CLASS 2		
TH-1	4.490	
TH-2	5.480	
TH-3	0.880	
TH-4	0.800	
TH-5	0.060	
TH-6	0.660	
TOTAL CLASS 2		12.370
CLASS 3		
TOTAL CLASS 3		50.31
TOTAL TOWN		62.680
STATE HIGHWAY		
VT-30	5.097	
TOTAL STATE HIGHWAY		5.097
US HIGHWAY		
US-5	5.287	
TOTAL US HIGHWAY		5.287
TOTAL STATE		10.384
INTERSTATE		
I-91	5.392	
TOTAL INTERSTATE		5.392
INTERSTATE - Ramps		
I-91	0.539	
TOTAL INTERSTATE - Ramps		0.539
TOTAL INTERSTATE		5.931

TOTAL, TRAVELED HIGHWAYS, FEB. 10, 2014: 78.995
(Excludes Class 4, Legal Trail, and Unidentified Corridor Mileage)

TOWN HWY. No.	LENGTH IN MILES "NOT UP TO STANDARD"	LEGAL TRAIL No.	LENGTH IN MILES LEGAL TRAIL
29	(0.01)	1	(0.29)
71	(0.13)	2	(0.25)
		3	(0.40)
		4	(0.66)
TOTAL	0.14	TOTAL	1.60

* The sections of the town highways listed above are legally Class 3, but have been deemed "Not Up to Standard" and are functionally Class 4 Town Highways

- HIGHWAYS**
- INTERSTATE
 - U.S. ROUTE
 - STATE ROUTE
 - CLASS 1
 - CLASS 2
 - CLASS 3
 - CLASS 4
 - LEGAL TRAIL
- INTERSTATE OR DIVIDED HIGHWAY
STATE - HARD SURFACE OR PAVED
TOWN - HARD SURFACE OR PAVED
GRAVEL
SOIL OR GRADED AND DRAINED EARTH
UNIMPROVED OR PRIMITIVE
IMPASSABLE OR UNTRAVELED
LEGAL TRAIL
DISCONTINUED
HIGHWAY CLASS CHANGE
RAILROAD
INACTIVE RAILROAD
NFR NATIONAL FOREST ROAD
SFH STATE FOREST HIGHWAY
P PARK AND RIDE

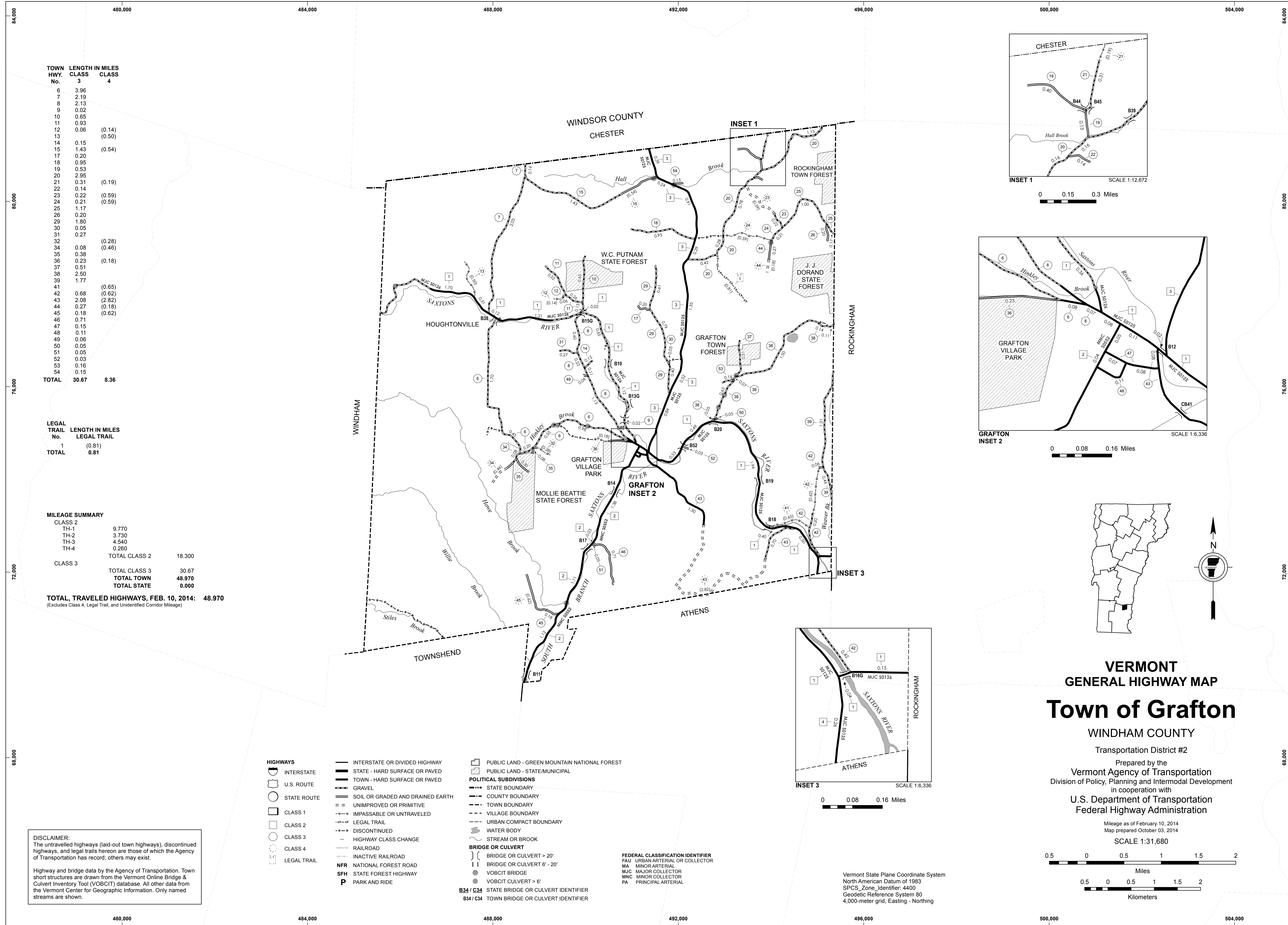
- PUBLIC LAND - GREEN MOUNTAIN NATIONAL FOREST
- PUBLIC LAND - STATE/MUNICIPAL
- POLITICAL SUBDIVISIONS**
- STATE BOUNDARY
- COUNTY BOUNDARY
- TOWN BOUNDARY
- VILLAGE BOUNDARY
- URBAN COMPACT BOUNDARY
- WATER BODY
- STREAM OR BROOK
- BRIDGE OR CULVERT**
- BRIDGE OR CULVERT > 20'
- BRIDGE OR CULVERT 6' - 20'
- VOBCIT BRIDGE
- VOBCIT CULVERT > 6'
- B34 / C34 STATE BRIDGE OR CULVERT IDENTIFIER
- B34 / C34 TOWN BRIDGE OR CULVERT IDENTIFIER

- FEDERAL CLASSIFICATION IDENTIFIER**
- FAU URBAN ARTERIAL OR COLLECTOR
 - MA MINOR ARTERIAL
 - MJC MAJOR COLLECTOR
 - MNC MINOR COLLECTOR
 - PA PRINCIPAL ARTERIAL

DISCLAIMER:
The untraveled highways (laid-out town highways), discontinued highways, and legal trails hereon are those of which the Agency of Transportation has record; others may exist.

Highway and bridge data by the Agency of Transportation. Town short structures are drawn from the Vermont Online Bridge & Culvert Inventory Tool (VOBCIT) database. All other data from the Vermont Center for Geographic Information. Only named streams are shown.

Vermont State Plane Coordinate System
North American Datum of 1983
SPCS_Zone_Identifier: 4400
Geodetic Reference System 80
4,000-meter grid, Easting - Northing



TOWN HWY. No.	LENGTH IN MILES CLASS 3	LENGTH IN MILES CLASS 4
6	3.96	
7	2.19	
8	2.13	
9	0.02	
10	0.65	
11	0.93	
12	0.06	(0.14)
13		(0.50)
14	0.15	
15	1.43	(0.54)
17	0.20	
18	0.95	
19	0.53	
20	2.95	
21	0.31	(0.19)
22	0.14	
23	0.22	(0.59)
24	0.21	(0.59)
25	1.17	
26	0.20	
29	1.80	
30	0.05	
31	0.27	
32		(0.28)
34	0.08	(0.46)
35	0.38	
36	0.23	(0.18)
37	0.51	
38	2.50	
39	1.77	
41		(0.65)
42	0.68	(0.62)
43	2.08	(2.82)
44	0.27	(0.18)
45	0.18	(0.62)
46	0.71	
47	0.15	
48	0.11	
49	0.06	
50	0.05	
51	0.05	
52	0.03	
53	0.16	
54	0.15	
TOTAL	30.67	8.36

LEGAL TRAIL No.	LENGTH IN MILES LEGAL TRAIL
1	(0.81)
TOTAL	0.81

MILEAGE SUMMARY		
CLASS 2		
TH-1	9.770	
TH-2	3.730	
TH-3	4.540	
TH-4	0.260	
TOTAL CLASS 2	18.300	
CLASS 3		
TOTAL CLASS 3	30.67	
TOTAL TOWN	48.970	
TOTAL STATE	0.000	

TOTAL, TRAVELED HIGHWAYS, FEB. 10, 2014: 48.970
 (Excludes Class 4, Legal Trail, and Unidentified Corridor Mileage)

- HIGHWAYS**
- INTERSTATE
 - U.S. ROUTE
 - STATE ROUTE
 - CLASS 1
 - CLASS 2
 - CLASS 3
 - CLASS 4
 - LEGAL TRAIL

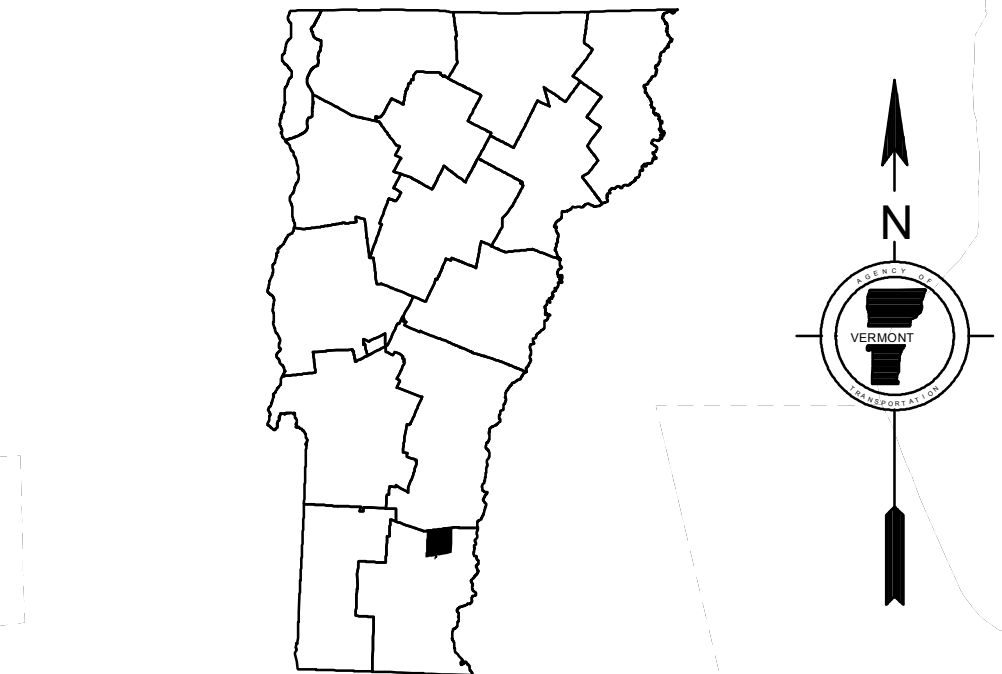
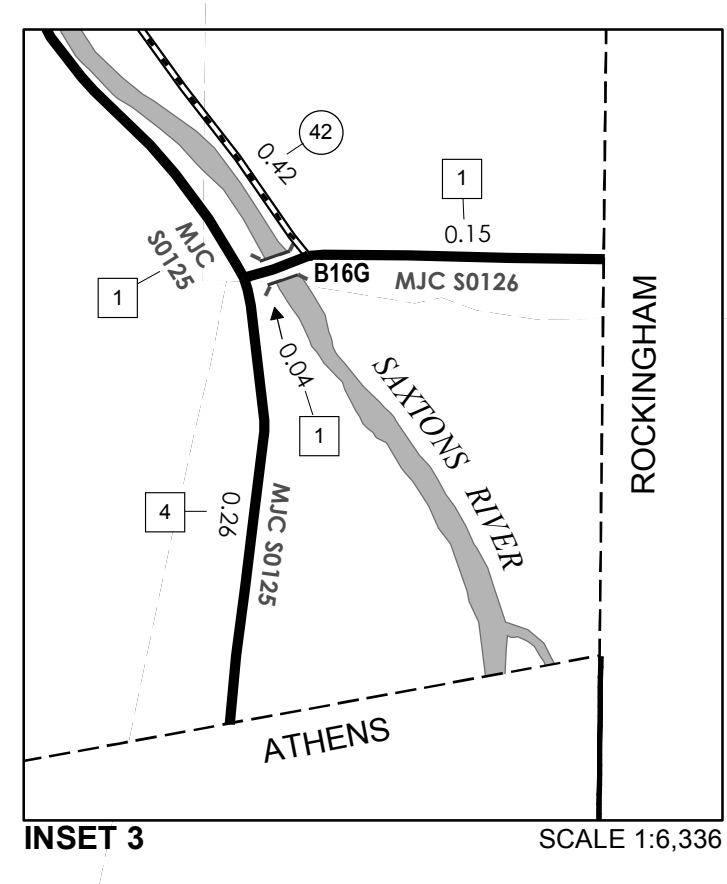
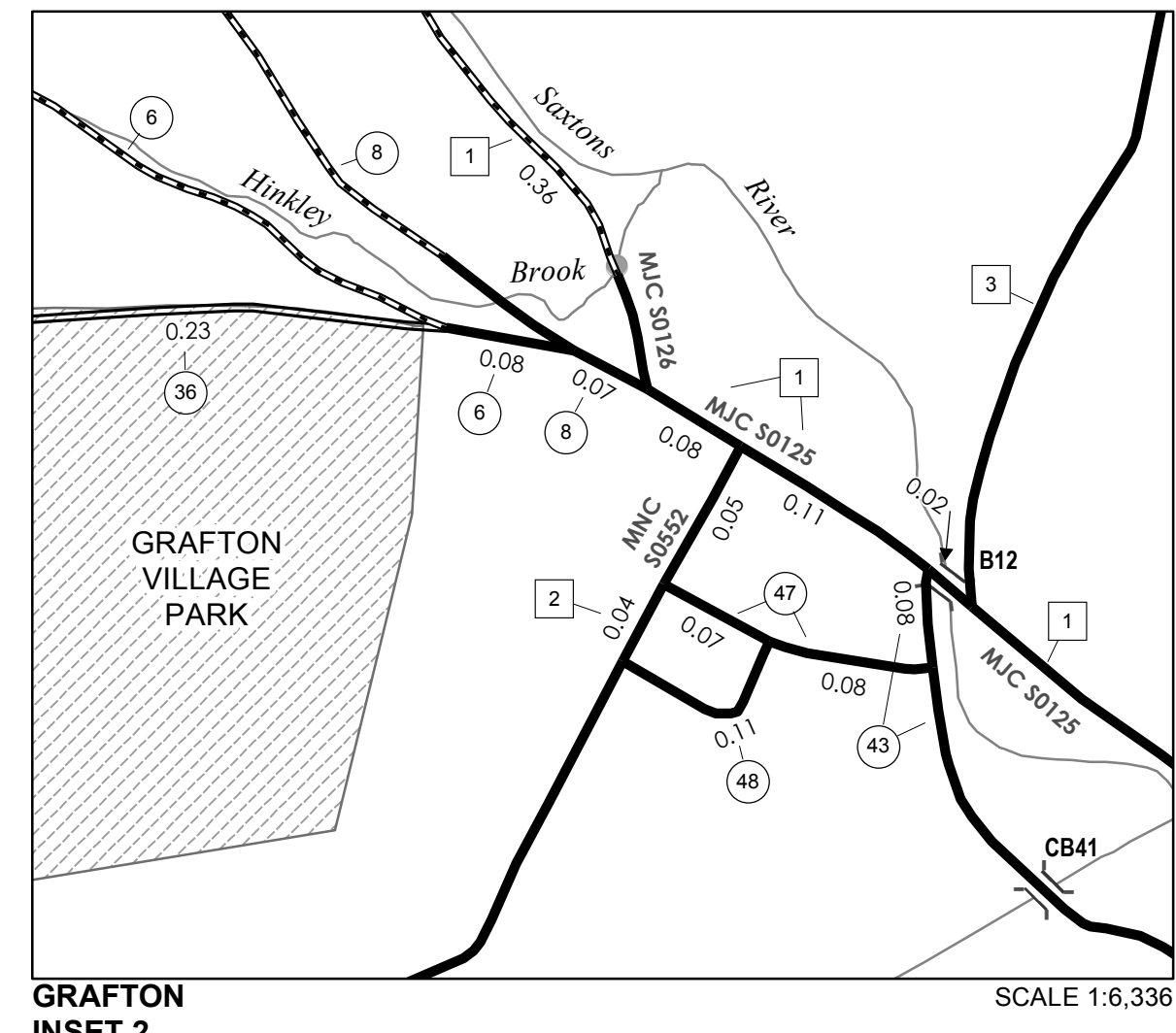
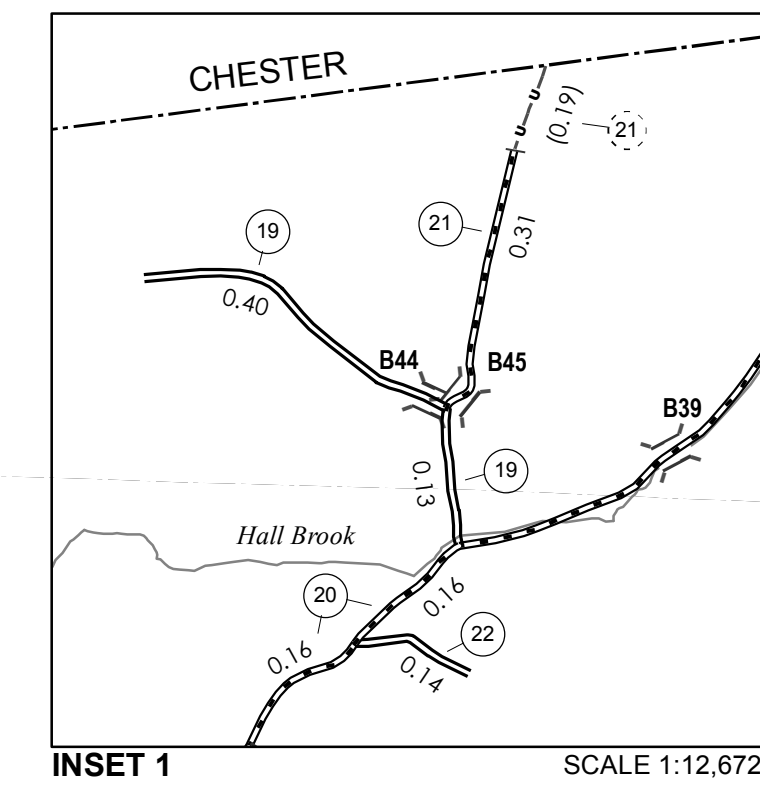
- INTERSTATE OR DIVIDED HIGHWAY
- STATE - HARD SURFACE OR PAVED
- TOWN - HARD SURFACE OR PAVED
- GRAVEL
- SOIL OR GRADED AND DRAINED EARTH
- UNIMPROVED OR PRIMITIVE
- IMPASSABLE OR UNTRAVELED
- LEGAL TRAIL
- DISCONTINUED
- HIGHWAY CLASS CHANGE
- RAILROAD
- INACTIVE RAILROAD
- NATIONAL FOREST ROAD
- STATE FOREST HIGHWAY
- PARK AND RIDE

- PUBLIC LAND - GREEN MOUNTAIN NATIONAL FOREST
- PUBLIC LAND - STATE/MUNICIPAL
- POLITICAL SUBDIVISIONS**
- STATE BOUNDARY
- COUNTY BOUNDARY
- TOWN BOUNDARY
- VILLAGE BOUNDARY
- URBAN COMPACT BOUNDARY
- WATER BODY
- STREAM OR BROOK
- BRIDGE OR CULVERT**
- BRIDGE OR CULVERT > 20'
- BRIDGE OR CULVERT 6' - 20'
- VOBICIT BRIDGE
- VOBICIT CULVERT > 6'
- B34 / C34 STATE BRIDGE OR CULVERT IDENTIFIER**
- B34 / C34 TOWN BRIDGE OR CULVERT IDENTIFIER**

- FEDERAL CLASSIFICATION IDENTIFIER**
- FAU URBAN ARTERIAL OR COLLECTOR
 - MA MINOR ARTERIAL
 - MJC MAJOR COLLECTOR
 - MNC MINOR COLLECTOR
 - PA PRINCIPAL ARTERIAL

DISCLAIMER:
 The untraveled highways (laid-out town highways), discontinued highways, and legal trails hereon are those of which the Agency of Transportation has record; others may exist.

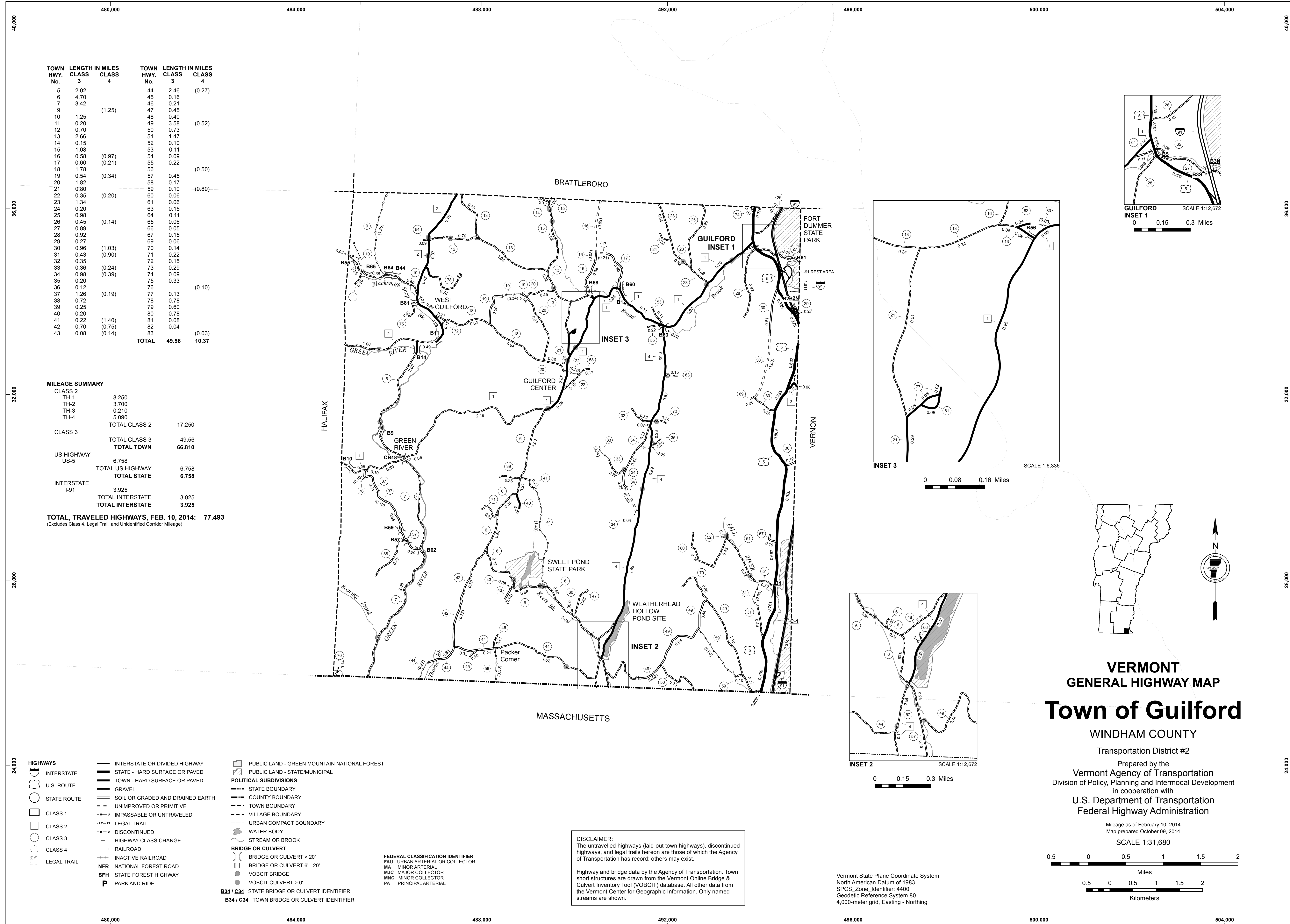
Highway and bridge data by the Agency of Transportation. Town short structures are drawn from the Vermont Online Bridge & Culvert Inventory Tool (VOBCIT) database. All other data from the Vermont Center for Geographic Information. Only named streams are shown.



VERMONT
GENERAL HIGHWAY MAP
Town of Grafton
 WINDHAM COUNTY
 Transportation District #2
 Prepared by the
 Vermont Agency of Transportation
 Division of Policy, Planning and Intermodal Development
 in cooperation with
 U.S. Department of Transportation
 Federal Highway Administration

Mileage as of February 10, 2014
 Map prepared October 03, 2014
 SCALE 1:31,680

0.5 0 0.5 1 1.5 2
 Miles
 0.5 0 0.5 1 1.5 2
 Kilometers

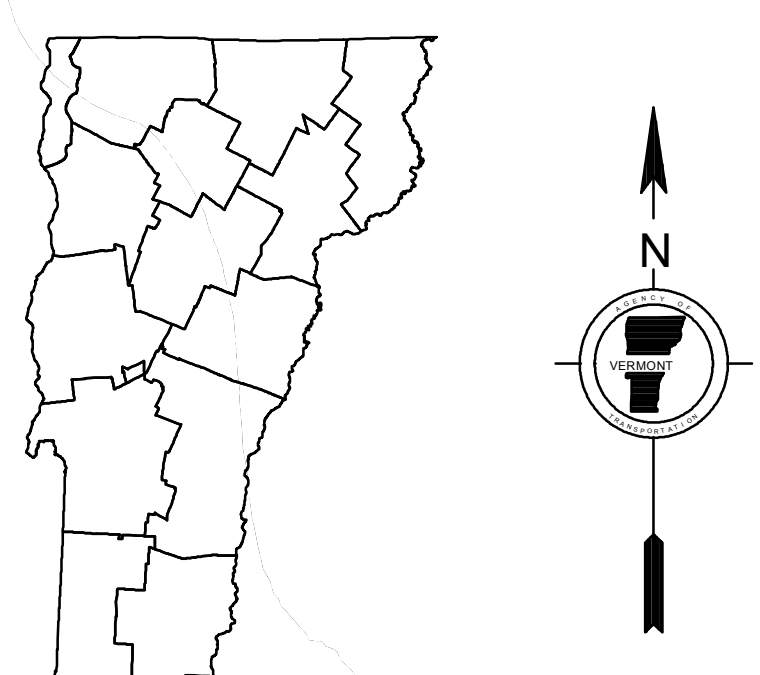
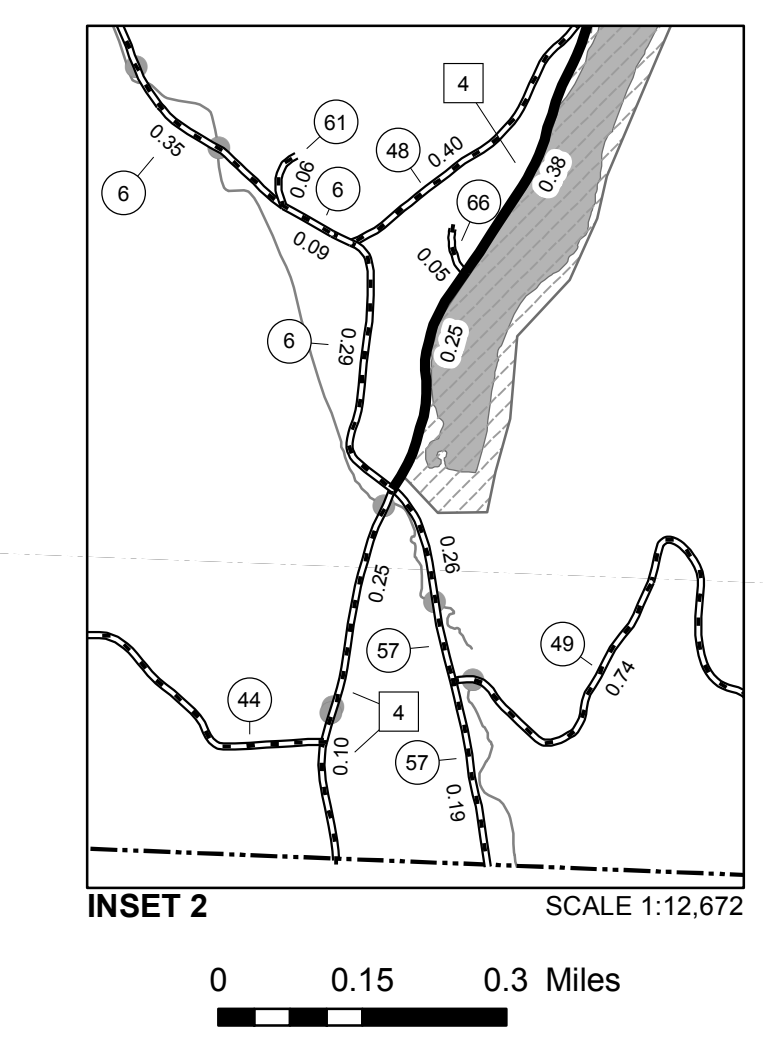
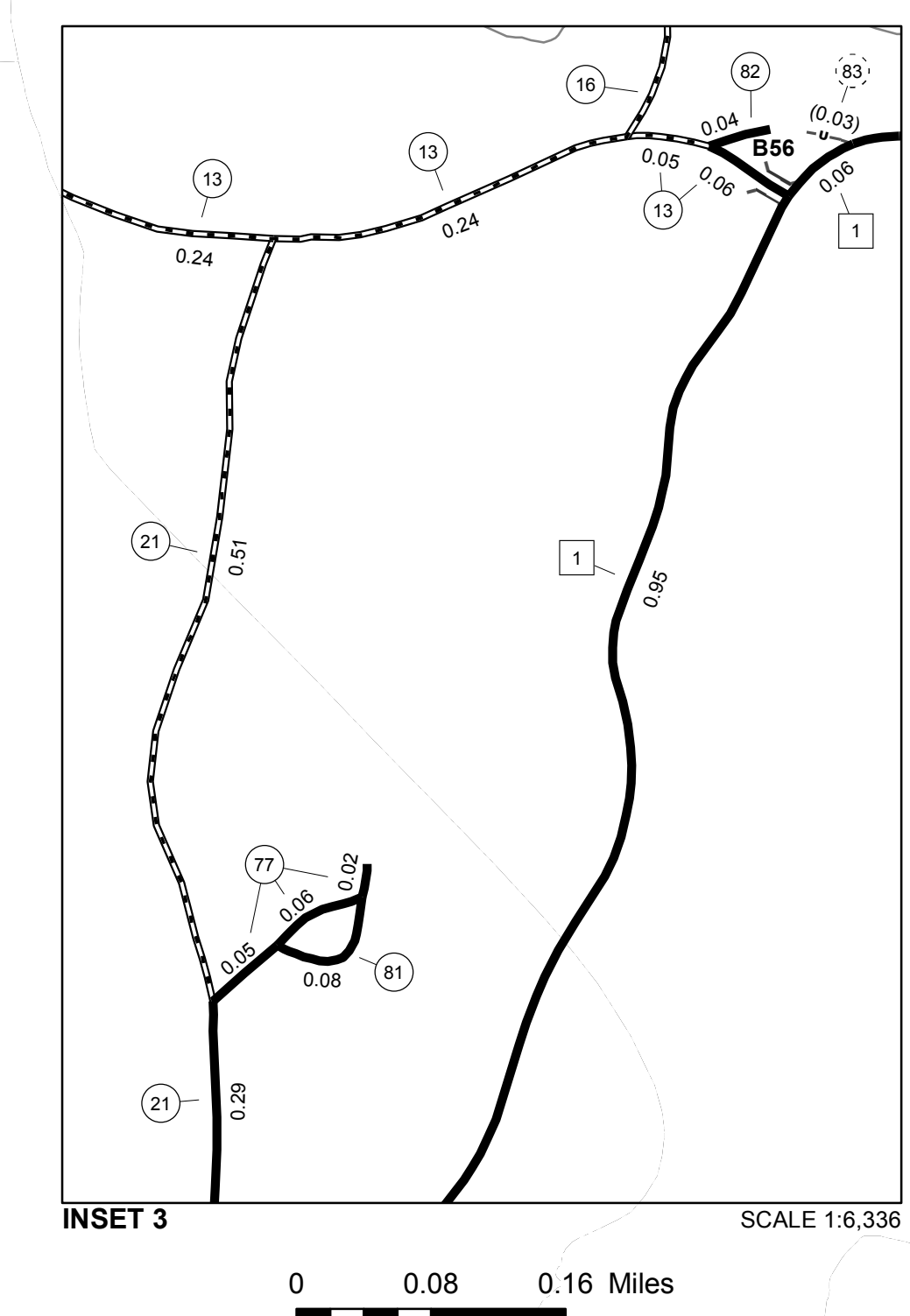
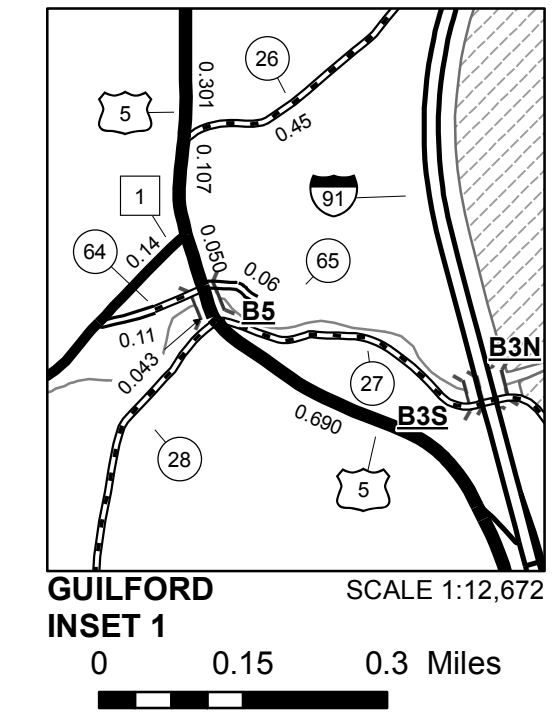


TOWN HWY. No.	LENGTH IN MILES CLASS 3	LENGTH IN MILES CLASS 4	TOWN HWY. No.	LENGTH IN MILES CLASS 3	LENGTH IN MILES CLASS 4
5	2.02		44	2.46	(0.27)
6	4.70		45	0.16	
7	3.42		46	0.21	
9		(1.25)	47	0.45	
10	1.25		48	0.40	
11	0.20		49	3.58	(0.52)
12	0.70		50	0.73	
13	2.66		51	1.47	
14	0.15		52	0.10	
15	1.08		53	0.11	
16	0.58	(0.97)	54	0.09	
17	0.60	(0.21)	55	0.22	
18	1.78		56		(0.50)
19	0.54	(0.34)	57	0.45	
20	1.82		58	0.17	
21	0.80		59	0.10	(0.80)
22	0.35	(0.20)	60	0.06	
23	1.34		61	0.06	
24	0.20		63	0.15	
25	0.98		64	0.11	
26	0.45	(0.14)	65	0.06	
27	0.89		66	0.05	
28	0.92		67	0.15	
29	0.27		69	0.06	
30	0.96	(1.03)	70	0.14	
31	0.43	(0.90)	71	0.22	
32	0.35		72	0.15	
33	0.36	(0.24)	73	0.29	
34	0.98	(0.39)	74	0.09	
35	0.20		75	0.33	
36	0.12		76		(0.10)
37	1.26	(0.19)	77	0.13	
38	0.72		78	0.78	
39	0.25		79	0.60	
40	0.20		80	0.78	
41	0.22	(1.40)	81	0.08	
42	0.70	(0.75)	82	0.04	
43	0.08	(0.14)	83		(0.03)
TOTAL			49.56		10.37

MILEAGE SUMMARY

CLASS 2		
TH-1	8.250	
TH-2	3.700	
TH-3	0.210	
TH-4	5.090	
TOTAL CLASS 2		17.250
CLASS 3		
TOTAL CLASS 3		49.56
TOTAL TOWN		66.810
US HIGHWAY		
US-5	6.758	
TOTAL US HIGHWAY		6.758
INTERSTATE		
I-91	3.925	
TOTAL INTERSTATE		3.925
TOTAL INTERSTATE		3.925

TOTAL TRAVELED HIGHWAYS, FEB. 10, 2014: 77.493
 (Excludes Class 4, Legal Trail, and Unidentified Corridor Mileage)



VERMONT
GENERAL HIGHWAY MAP
Town of Guilford

WINDHAM COUNTY
 Transportation District #2

Prepared by the
 Vermont Agency of Transportation
 Division of Policy, Planning and Intermodal Development
 in cooperation with
 U.S. Department of Transportation
 Federal Highway Administration

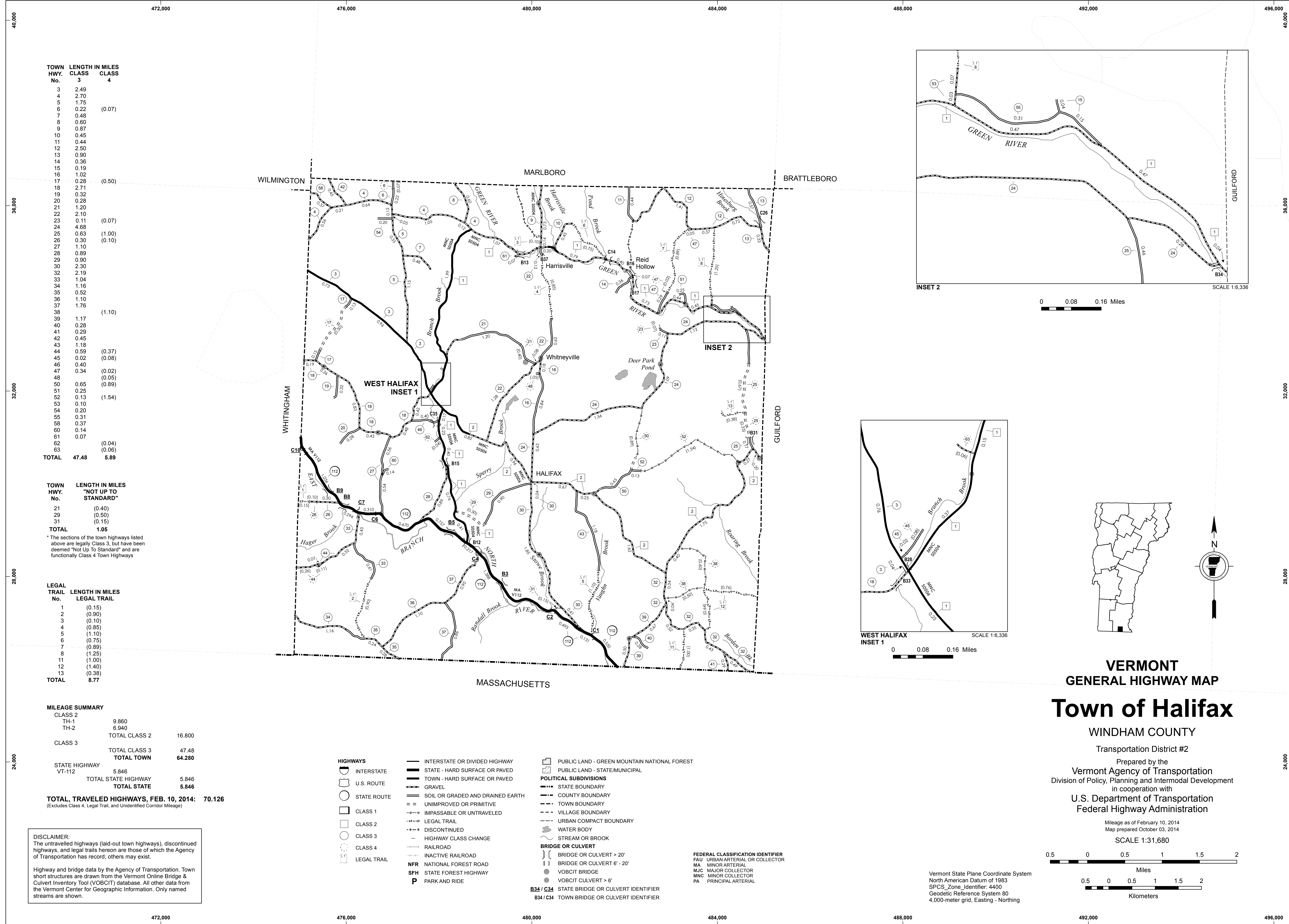
Mileage as of February 10, 2014
 Map prepared October 09, 2014
 SCALE 1:31,680



- HIGHWAYS**
 - INTERSTATE OR DIVIDED HIGHWAY
 - STATE - HARD SURFACE OR PAVED
 - TOWN - HARD SURFACE OR PAVED
 - GRAVEL
 - SOIL OR GRADED AND DRAINED EARTH
 - UNIMPROVED OR PRIMITIVE
 - IMPASSABLE OR UNTRAVELED
 - LEGAL TRAIL
 - DISCONTINUED
 - HIGHWAY CLASS CHANGE
 - RAILROAD
 - INACTIVE RAILROAD
 - NFR NATIONAL FOREST ROAD
 - SFH STATE FOREST HIGHWAY
 - P PARK AND RIDE
- POLITICAL SUBDIVISIONS**
 - STATE BOUNDARY
 - COUNTY BOUNDARY
 - TOWN BOUNDARY
 - VILLAGE BOUNDARY
 - URBAN COMPACT BOUNDARY
 - WATER BODY
 - STREAM OR BROOK
- BRIDGE OR CULVERT**
 - BRIDGE OR CULVERT > 20'
 - BRIDGE OR CULVERT 6' - 20'
 - VOBCIT BRIDGE
 - VOBCIT CULVERT > 6'
 - B34 / C34 STATE BRIDGE OR CULVERT IDENTIFIER
 - B34 / C34 TOWN BRIDGE OR CULVERT IDENTIFIER
- FEDERAL CLASSIFICATION IDENTIFIER**
 - FAU URBAN ARTERIAL OR COLLECTOR
 - MA MINOR ARTERIAL
 - MJC MAJOR COLLECTOR
 - MNC MINOR COLLECTOR
 - PA PRINCIPAL ARTERIAL
- PUBLIC LAND - GREEN MOUNTAIN NATIONAL FOREST**
- PUBLIC LAND - STATE/MUNICIPAL**

DISCLAIMER:
 The untraveled highways (laid-out town highways), discontinued highways, and legal trails hereon are those of which the Agency of Transportation has record; others may exist.

Highway and bridge data by the Agency of Transportation. Town short structures are drawn from the Vermont Online Bridge & Culvert Inventory Tool (VOBCIT) database. All other data from the Vermont Center for Geographic Information. Only named streams are shown.



TOWN HWY. No.	LENGTH IN MILES CLASS 3	CLASS 4
3	2.49	
4	2.70	
5	1.75	
6	0.22	(0.07)
7	0.48	
8	0.60	
9	0.87	
10	0.45	
11	0.44	
12	2.50	
13	0.90	
14	0.36	
15	0.19	
16	1.02	
17	0.28	(0.50)
18	2.71	
19	0.32	
20	0.28	
21	1.20	
22	2.10	
23	0.11	(0.07)
24	4.68	
25	0.63	(1.00)
26	0.30	(0.10)
27	1.10	
28	0.89	
29	0.90	
30	2.30	
32	2.19	
33	1.04	
34	1.16	
35	0.52	
36	1.10	
37	1.76	
38		(1.10)
39	1.17	
40	0.28	
41	0.29	
42	0.45	
43	1.18	
44	0.59	(0.37)
45	0.02	(0.08)
46	0.40	
47	0.34	(0.02)
48		(0.05)
50	0.65	(0.89)
51	0.25	
52	0.13	(1.54)
53	0.10	
54	0.20	
55	0.31	
58	0.37	
60	0.14	
61	0.07	
62		(0.04)
63		(0.06)
TOTAL	47.48	5.89

TOWN HWY. No.	LENGTH IN MILES "NOT UP TO STANDARD"
21	(0.40)
29	(0.50)
31	(0.15)
TOTAL	1.05

* The sections of the town highways listed above are legally Class 3, but have been deemed "Not Up To Standard" and are functionally Class 4 Town Highways

LEGAL TRAIL No.	LENGTH IN MILES LEGAL TRAIL
1	(0.15)
2	(0.90)
3	(0.10)
4	(0.85)
5	(1.10)
6	(0.75)
7	(0.89)
8	(1.25)
11	(1.00)
12	(1.40)
13	(0.38)
TOTAL	8.77

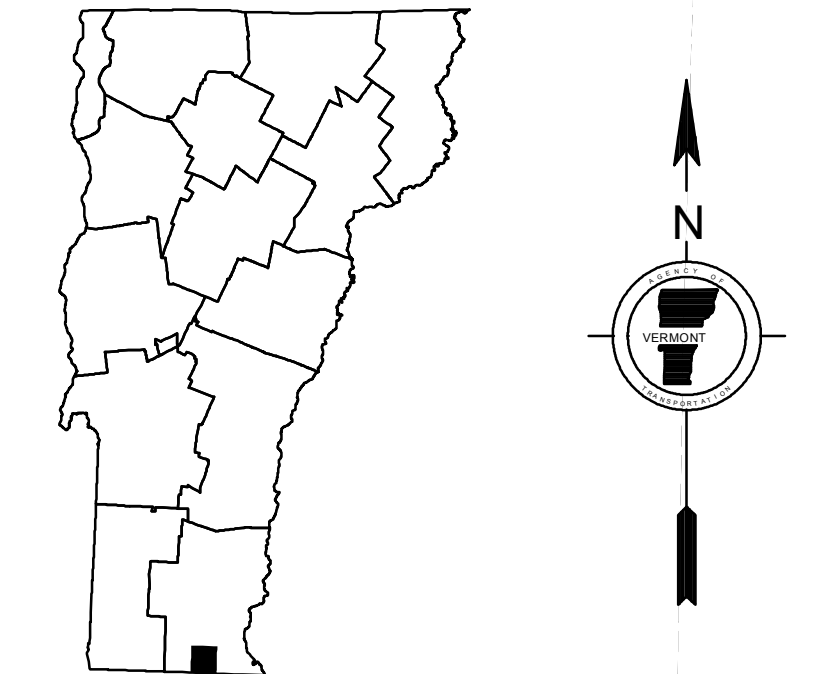
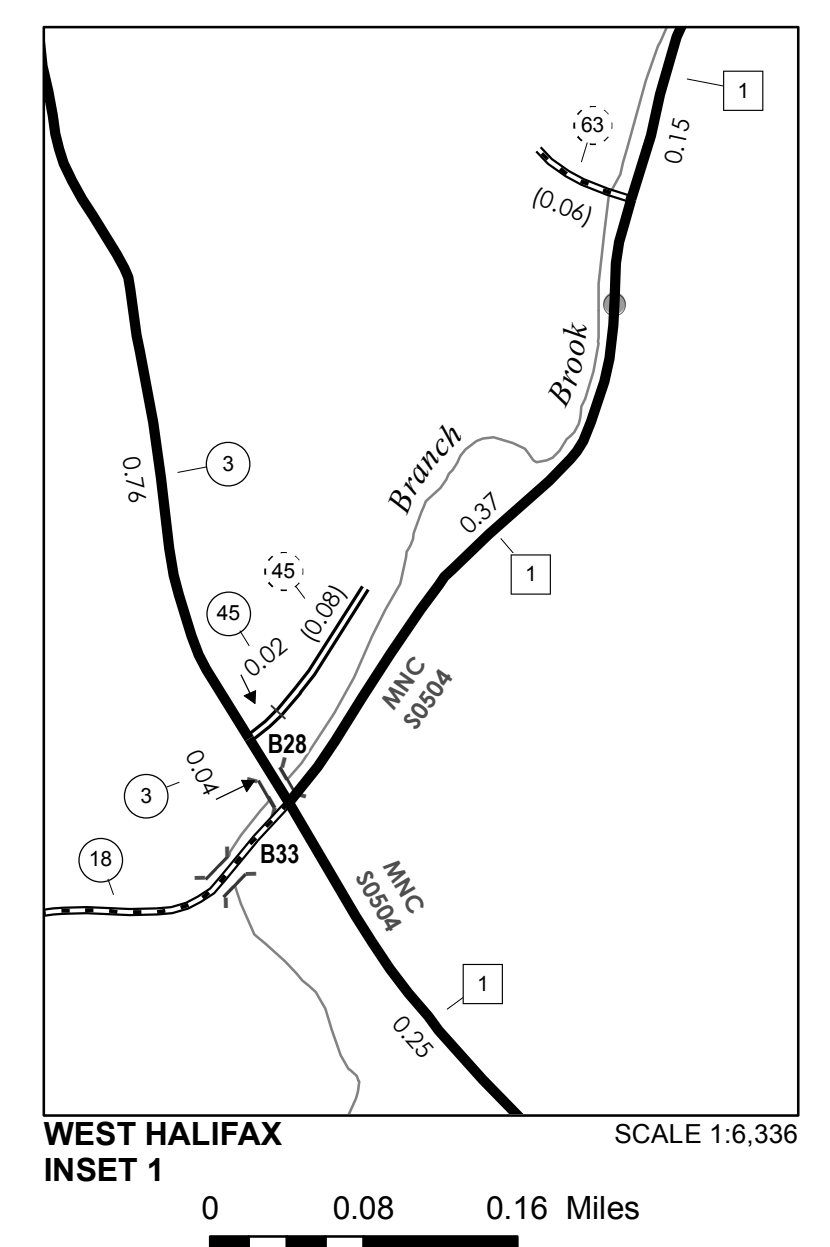
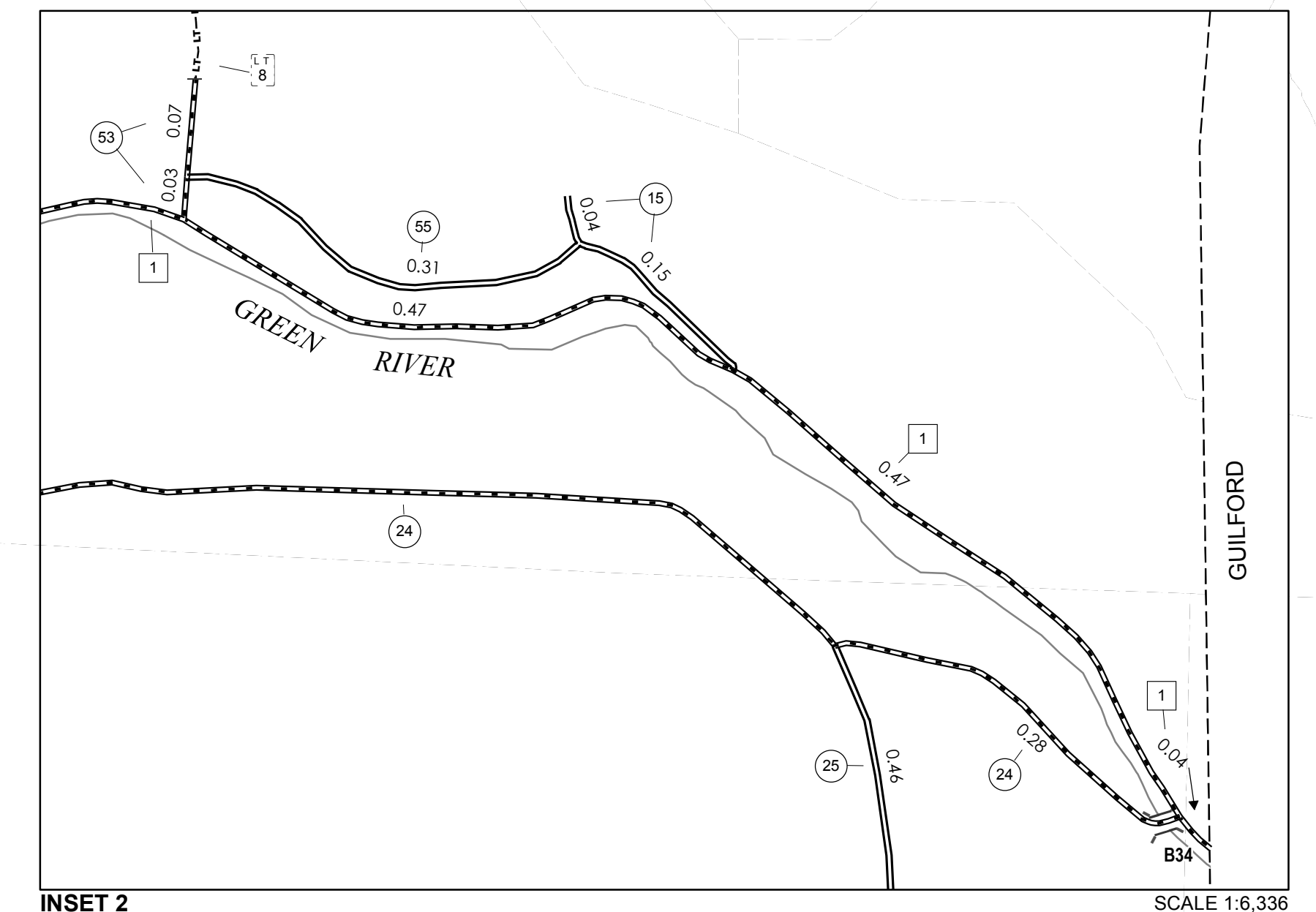
MILEAGE SUMMARY		
CLASS 2		
TH-1	9.860	
TH-2	6.940	
TOTAL CLASS 2	16.800	
CLASS 3		
TOTAL CLASS 3	47.48	
TOTAL TOWN	64.280	
STATE HIGHWAY		
VT-112	5.846	
TOTAL STATE HIGHWAY	5.846	
TOTAL STATE	5.846	

TOTAL, TRAVELED HIGHWAYS, FEB. 10, 2014: 70.126
(Excludes Class 4, Legal Trail, and Unidentified Corridor Mileage)

DISCLAIMER:
The untraveled highways (laid-out town highways), discontinued highways, and legal trails herein are those of which the Agency of Transportation has record; others may exist.

Highway and bridge data by the Agency of Transportation. Town short structures are drawn from the Vermont Online Bridge & Culvert Inventory Tool (VOBCIT) database. All other data from the Vermont Center for Geographic Information. Only named streams are shown.

- HIGHWAYS**
- INTERSTATE
 - U.S. ROUTE
 - STATE ROUTE
 - CLASS 1
 - CLASS 2
 - CLASS 3
 - CLASS 4
 - LEGAL TRAIL
- INTERSTATE OR DIVIDED HIGHWAY**
- STATE - HARD SURFACE OR PAVED
 - TOWN - HARD SURFACE OR PAVED
 - GRAVEL
 - SOIL OR GRADED AND DRAINED EARTH
 - UNIMPROVED OR PRIMITIVE
 - IMPASSABLE OR UNTRAVELED
 - LEGAL TRAIL
 - DISCONTINUED
 - HIGHWAY CLASS CHANGE
 - RAILROAD
 - INACTIVE RAILROAD
 - NATIONAL FOREST ROAD
 - STATE FOREST HIGHWAY
 - PARK AND RIDE
- PUBLIC LAND - GREEN MOUNTAIN NATIONAL FOREST**
- PUBLIC LAND - STATE/MUNICIPAL
- POLITICAL SUBDIVISIONS**
- STATE BOUNDARY
 - COUNTY BOUNDARY
 - TOWN BOUNDARY
 - VILLAGE BOUNDARY
 - URBAN COMPACT BOUNDARY
 - WATER BODY
 - STREAM OR BROOK
- BRIDGE OR CULVERT**
- BRIDGE OR CULVERT > 20'
 - BRIDGE OR CULVERT 6' - 20'
 - VOBCIT BRIDGE
 - VOBCIT CULVERT > 6'
- FEDERAL CLASSIFICATION IDENTIFIER**
- FAU URBAN ARTERIAL OR COLLECTOR
 - MA MINOR ARTERIAL
 - MJC MAJOR COLLECTOR
 - MNC MINOR COLLECTOR
 - PA PRINCIPAL ARTERIAL
- B34 / C34 STATE BRIDGE OR CULVERT IDENTIFIER**
B34 / C34 TOWN BRIDGE OR CULVERT IDENTIFIER



VERMONT
GENERAL HIGHWAY MAP

Town of Halifax
WINDHAM COUNTY
Transportation District #2

Prepared by the
Vermont Agency of Transportation
Division of Policy, Planning and Intermodal Development
in cooperation with
U.S. Department of Transportation
Federal Highway Administration

Mileage as of February 10, 2014
Map prepared October 03, 2014
SCALE 1:31,680

0.5 0 0.5 1 1.5 2
Miles
0.5 0 0.5 1 1.5 2
Kilometers

Vermont State Plane Coordinate System
North American Datum of 1983
SPCS_Zone_Identifier: 4400
Geodetic Reference System 80
4,000-meter grid, Easting - Northing

TOWN HWY. No.	LENGTH IN MILES CLASS 3	LENGTH IN MILES CLASS 4	TOWN HWY. No.	LENGTH IN MILES CLASS 3	LENGTH IN MILES CLASS 4	TOWN HWY. No.	LENGTH IN MILES CLASS 3	LENGTH IN MILES CLASS 4
4	1.07		28	0.41		55	0.27	
5	0.96		29		(0.15)	56	0.90	
6	1.37		30	5.12		57	0.11	(1.52)
7	0.15		31	0.06	(0.34)	58		(0.05)
8	0.02		32		(0.38)	60		(0.15)
9	0.59		34	0.10		62	0.06	
10	0.90		35	3.89		63	1.42	
11	0.30		36	1.03		64	0.43	
12	0.57		37	0.25		65	0.42	
13	0.78		38	0.08		66	0.11	(0.06)
14	0.68		39	0.56		67	0.52	
15	2.83		41	1.40		68	0.13	
16	0.15		42	0.83		69	0.40	
17	0.92		43	0.27		70	0.04	
18	0.34		44	0.77		85	0.48	
19	0.65		45	0.06		86	0.34	
20	3.94		46	0.03	(0.02)	87	0.39	
21	0.28		47	0.45	(0.14)	88	0.27	
22	0.58		49	0.14		89	0.09	
23	0.30		50	0.08		92	0.07	
24	0.94		51	0.64		93	0.30	
25	0.12		52	0.07		94	0.50	
26	0.20		53	0.14		95		(0.07)
27	0.70		54	0.05		TOTAL	43.02	2.88

LEGAL TRAIL No.	LENGTH IN MILES LEGAL TRAIL	TOWN HWY. No.	LENGTH IN MILES "NOT UP TO STANDARD"
1	(0.65)	62	(0.07)
2	(0.75)	TOTAL	0.07
3	(0.08)	*The sections of the town highways listed above are legally Class 3, but have been deemed "Not Up To Standard" and are functionally Class 4 Town Highways	
4	(0.80)		
5	(0.15)		
6	(1.00)		
7	(0.40)		
8	(1.10)		
9	(0.20)		
10	(0.85)		
11	(2.10)		
12	(0.30)		
13	(0.74)		
14	(0.45)		
15	(0.74)		
16	(0.95)		
17	(1.10)		
18	(0.30)		
19	(0.42)		
20	(1.00)		
21	(1.00)		
22	(2.04)		
23	(1.35)		
24	(0.40)		
25	(0.70)		
26	(0.04)		
TOTAL	19.61		

MILEAGE SUMMARY

CLASS 2			
TH-1	6.000		
TH-2	0.440		
TOTAL CLASS 2		6.440	
CLASS 3			
TOTAL CLASS 3		43.02	
TOTAL TOWN		49.460	
STATE HIGHWAY			
VT-30	10.119		
VT-100	4.556		
TOTAL STATE HIGHWAY		14.675	
TOTAL STATE		14.675	
TOTAL, TRAVELED HIGHWAYS, FEB. 10, 2014:	64.135		

(Excludes Class 4, Legal Trail, and Unidentified Corridor Mileage)

HIGHWAYS

- INTERSTATE OR DIVIDED HIGHWAY
- INTERSTATE
- U.S. ROUTE
- STATE ROUTE
- CLASS 1
- CLASS 2
- CLASS 3
- CLASS 4
- LEGAL TRAIL
- INTERSTATE OR DIVIDED HIGHWAY
- STATE - HARD SURFACE OR PAVED
- TOWN - HARD SURFACE OR PAVED
- GRAVEL
- SOIL OR GRADED AND DRAINED EARTH
- UNIMPROVED OR PRIMITIVE
- IMPASSABLE OR UNTRAVELED
- LEGAL TRAIL
- DISCONTINUED
- HIGHWAY CLASS CHANGE
- RAILROAD
- INACTIVE RAILROAD
- NATIONAL FOREST ROAD
- STATE FOREST HIGHWAY
- PARK AND RIDE

POLITICAL SUBDIVISIONS

- STATE BOUNDARY
- COUNTY BOUNDARY
- TOWN BOUNDARY
- VILLAGE BOUNDARY
- URBAN COMPACT BOUNDARY
- WATER BODY
- STREAM OR BROOK

BRIDGE OR CULVERT

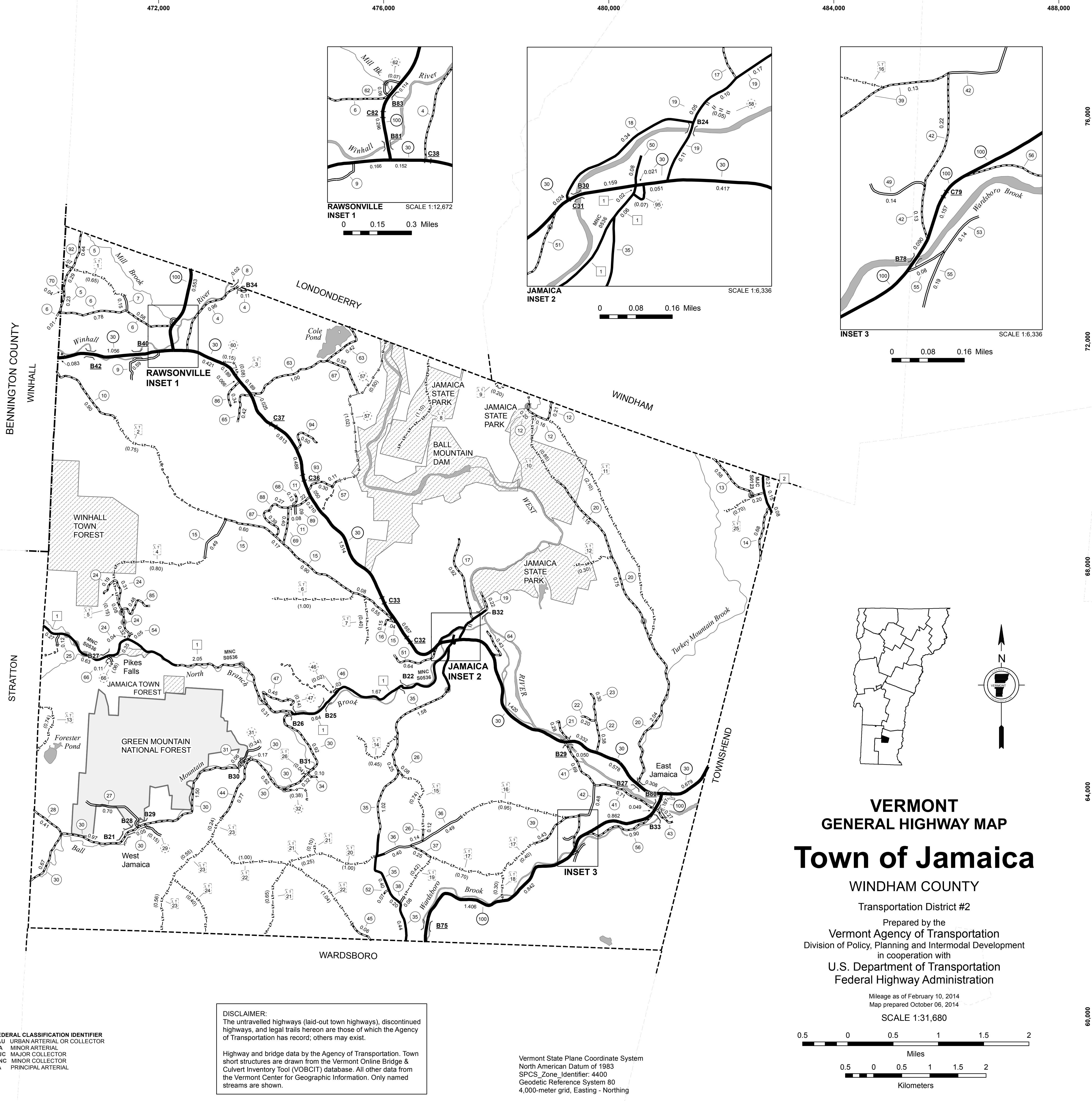
- BRIDGE OR CULVERT > 20'
- BRIDGE OR CULVERT 6' - 20'
- VOBCIT BRIDGE
- VOBCIT CULVERT > 6'

B34 / C34 STATE BRIDGE OR CULVERT IDENTIFIER
B34 / C34 TOWN BRIDGE OR CULVERT IDENTIFIER

FEDERAL CLASSIFICATION IDENTIFIER

- FAU URBAN ARTERIAL OR COLLECTOR
- MA MINOR ARTERIAL
- MJC MAJOR COLLECTOR
- MNC MINOR COLLECTOR
- PA PRINCIPAL ARTERIAL

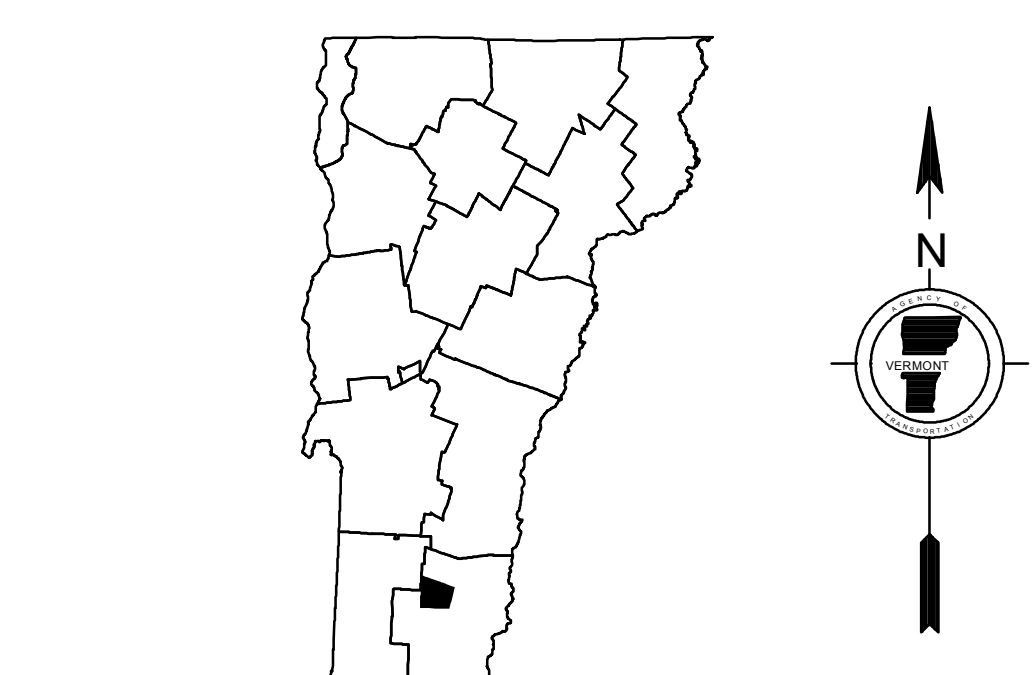
PUBLIC LAND - GREEN MOUNTAIN NATIONAL FOREST
PUBLIC LAND - STATE/MUNICIPAL



DISCLAIMER:
 The untraveled highways (laid-out town highways), discontinued highways, and legal trails herein are those of which the Agency of Transportation has record; others may exist.

Highway and bridge data by the Agency of Transportation. Town short structures are drawn from the Vermont Online Bridge & Culvert Inventory Tool (VOBCIT) database. All other data from the Vermont Center for Geographic Information. Only named streams are shown.

Vermont State Plane Coordinate System
 North American Datum of 1983
 SPCS_Zone_Identifier: 4400
 Geodetic Reference System 80
 4,000-meter grid, Easting - Northing



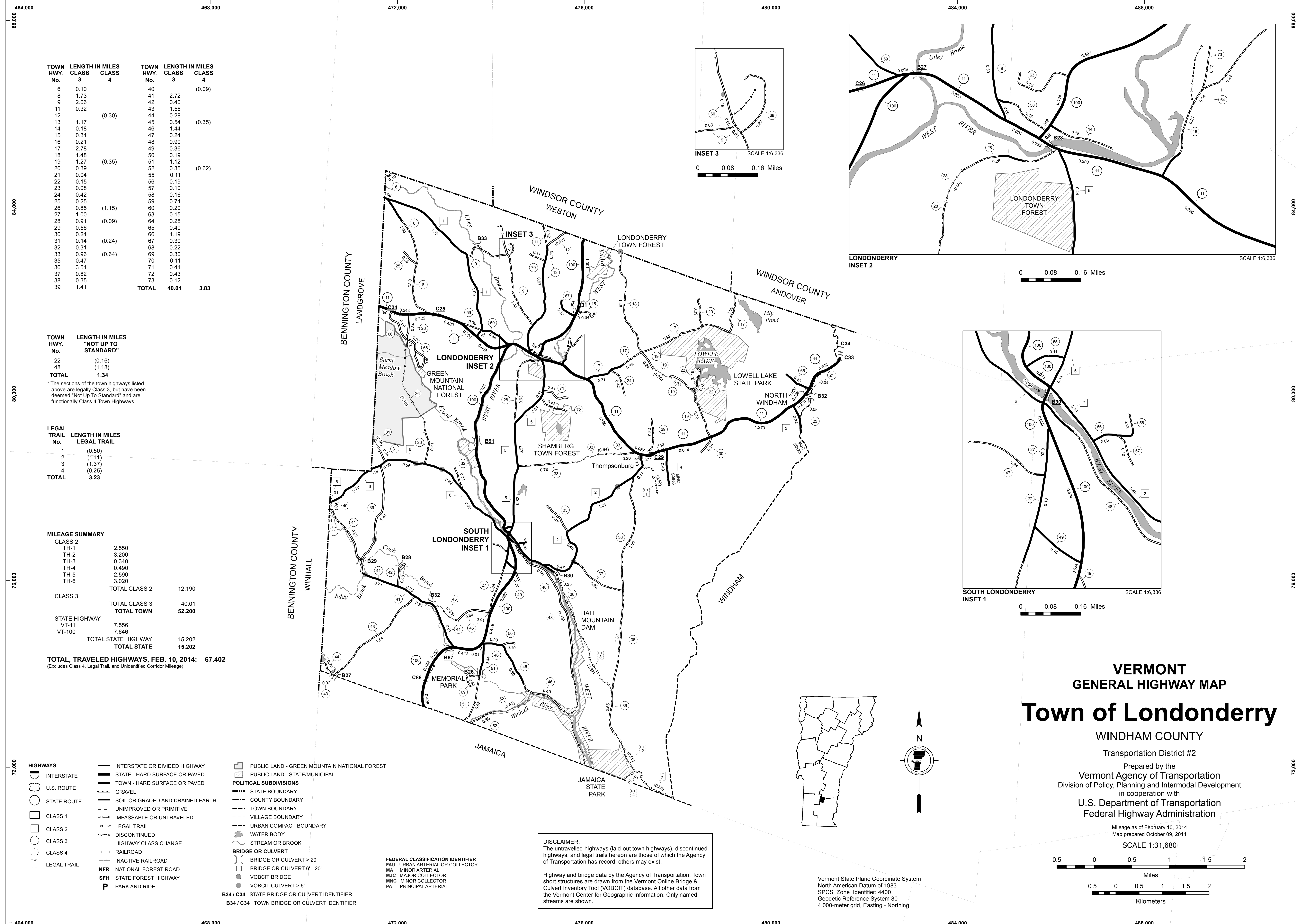
VERMONT
GENERAL HIGHWAY MAP
Town of Jamaica
 WINDHAM COUNTY
 Transportation District #2

Prepared by the
 Vermont Agency of Transportation
 Division of Policy, Planning and Intermodal Development
 in cooperation with
 U.S. Department of Transportation
 Federal Highway Administration

Mileage as of February 10, 2014
 Map prepared October 06, 2014

SCALE 1:31,680

0.5 0 0.5 1 1.5 2
 Miles
 0.5 0 0.5 1 1.5 2
 Kilometers



TOWN HWY. No.	LENGTH IN MILES CLASS 3	LENGTH IN MILES CLASS 4	TOWN HWY. No.	LENGTH IN MILES CLASS 3	LENGTH IN MILES CLASS 4
6	0.10		40		(0.09)
8	1.73		41	2.72	
9	2.06		42	0.40	
11	0.32	(0.30)	43	1.56	
12			44	0.28	
13	1.17		45	0.54	(0.35)
14	0.18		46	1.44	
15	0.34		47	0.24	
16	0.21		48	0.90	
17	2.78		49	0.36	
18	1.48		50	0.19	
19	1.27	(0.35)	51	1.12	
20	0.39		52	0.35	(0.62)
21	0.04		55	0.11	
22	0.15		56	0.19	
23	0.08		57	0.10	
24	0.42		58	0.16	
25	0.25		59	0.74	
26	0.85	(1.15)	60	0.20	
27	1.00		63	0.15	
28	0.91	(0.09)	64	0.28	
29	0.56		65	0.40	
30	0.24		66	1.19	
31	0.14	(0.24)	67	0.30	
32	0.31		68	0.22	
33	0.96	(0.64)	69	0.30	
35	0.47		70	0.11	
36	3.51		71	0.41	
37	0.82		72	0.43	
38	0.35		73	0.12	
39	1.41				
TOTAL			40.01		3.83

TOWN HWY. No.	LENGTH IN MILES "NOT UP TO STANDARD"
22	(0.16)
48	(1.18)
TOTAL	1.34

*The sections of the town highways listed above are legally Class 3, but have been deemed "Not Up To Standard" and are functionally Class 4 Town Highways

LEGAL TRAIL No.	LENGTH IN MILES LEGAL TRAIL
1	(0.50)
2	(1.11)
3	(1.37)
4	(0.25)
TOTAL	3.23

MILEAGE SUMMARY

CLASS 2		
TH-1	2.550	
TH-2	3.200	
TH-3	0.340	
TH-4	0.490	
TH-5	2.590	
TH-6	3.020	
TOTAL CLASS 2		12.190
TOTAL CLASS 3		40.01
TOTAL TOWN		52.200
STATE HIGHWAY		
VT-11	7.556	
VT-100	7.646	
TOTAL STATE HIGHWAY		15.202
TOTAL STATE		15.202

TOTAL, TRAVELED HIGHWAYS, FEB. 10, 2014: 67.402
(Excludes Class 4, Legal Trail, and Unidentified Corridor Mileage)

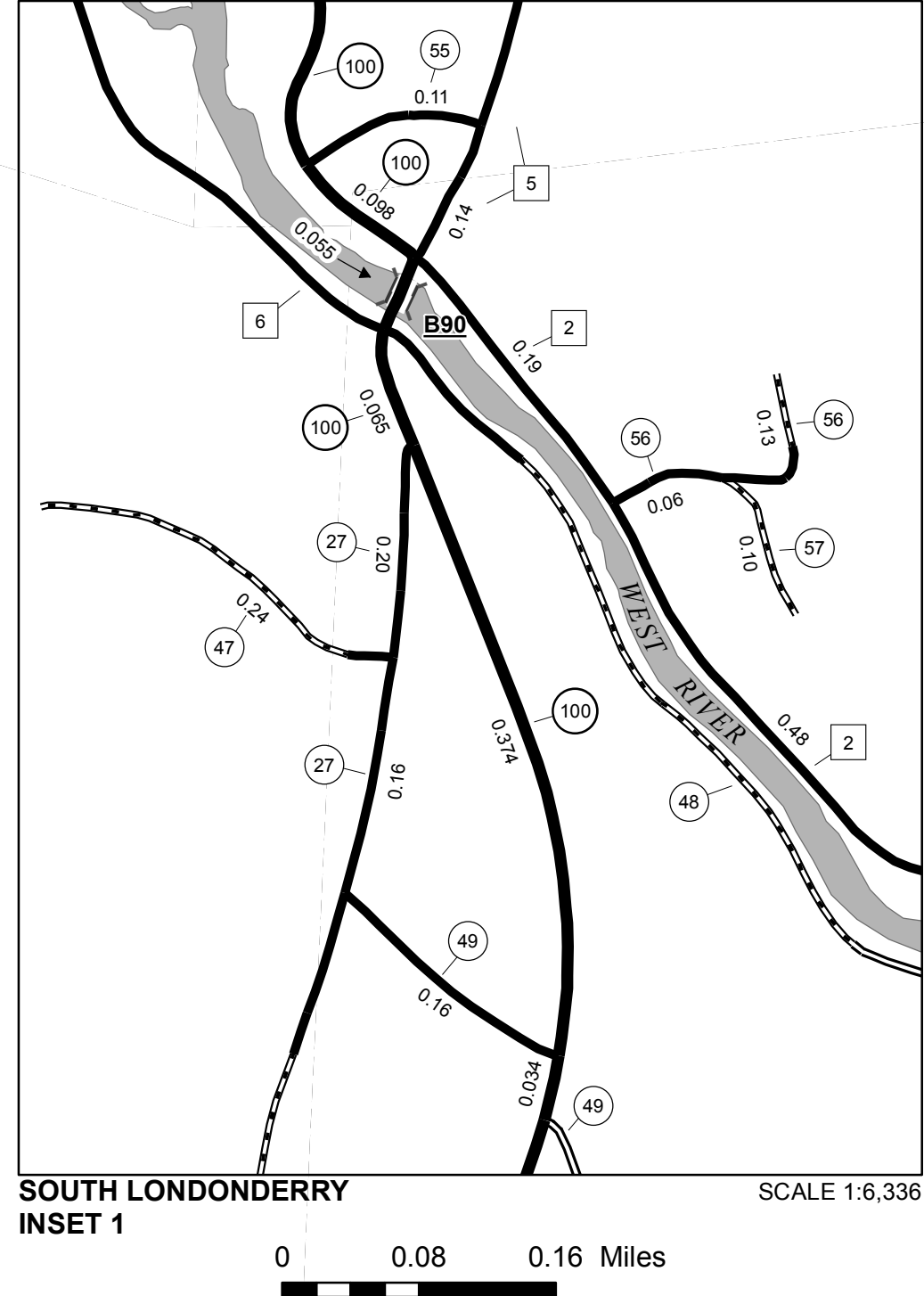
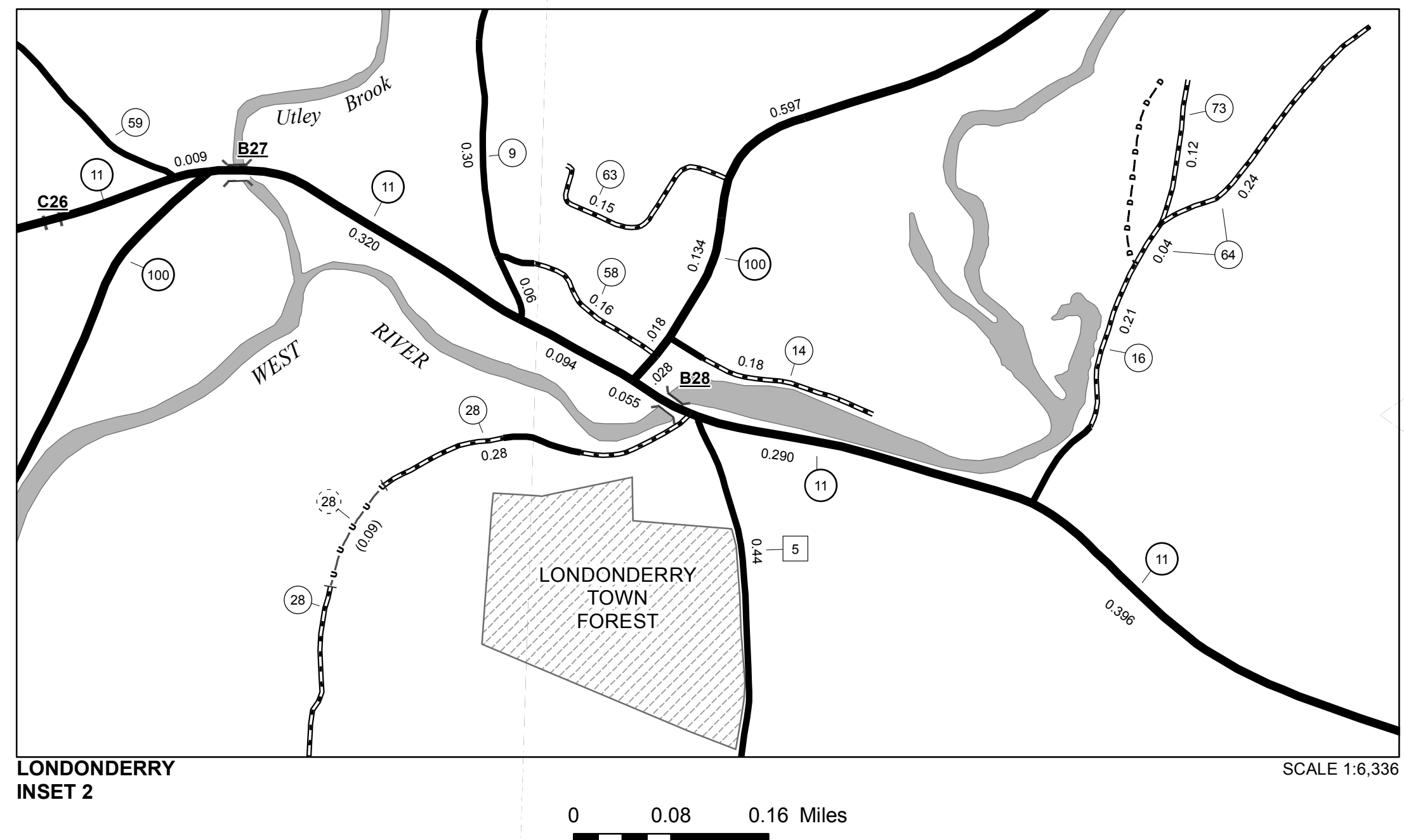
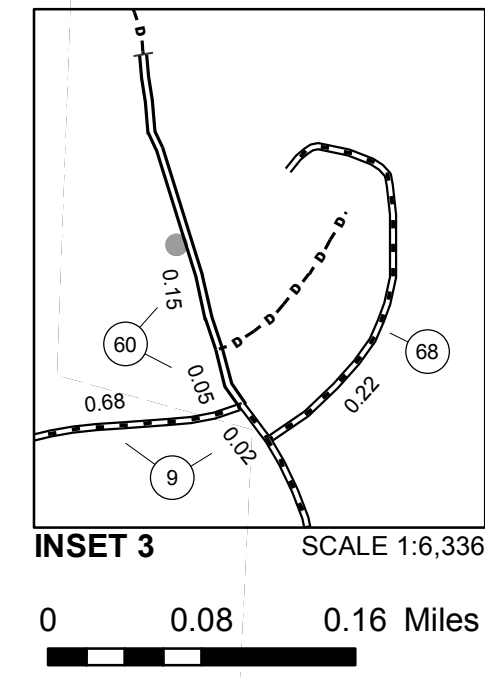
- HIGHWAYS**
- INTERSTATE
 - U.S. ROUTE
 - STATE ROUTE
 - CLASS 1
 - CLASS 2
 - CLASS 3
 - CLASS 4
 - LEGAL TRAIL
 - INTERSTATE OR DIVIDED HIGHWAY
 - STATE - HARD SURFACE OR PAVED
 - TOWN - HARD SURFACE OR PAVED
 - GRAVEL
 - SOIL OR GRADED AND DRAINED EARTH
 - UNIMPROVED OR PRIMITIVE
 - IMPASSABLE OR UNTRAVELED
 - LEGAL TRAIL
 - DISCONTINUED
 - HIGHWAY CLASS CHANGE
 - RAILROAD
 - INACTIVE RAILROAD
 - NFR NATIONAL FOREST ROAD
 - SFH STATE FOREST HIGHWAY
 - P PARK AND RIDE

- PUBLIC LAND - GREEN MOUNTAIN NATIONAL FOREST
- PUBLIC LAND - STATE/MUNICIPAL
- POLITICAL SUBDIVISIONS**
- STATE BOUNDARY
- COUNTY BOUNDARY
- TOWN BOUNDARY
- VILLAGE BOUNDARY
- URBAN COMPACT BOUNDARY
- WATER BODY
- STREAM OR BROOK
- BRIDGE OR CULVERT**
- BRIDGE OR CULVERT > 20'
- BRIDGE OR CULVERT 6' - 20'
- VOCBIT BRIDGE
- VOCBIT CULVERT > 6'
- B34 / C34 STATE BRIDGE OR CULVERT IDENTIFIER
- B34 / C34 TOWN BRIDGE OR CULVERT IDENTIFIER

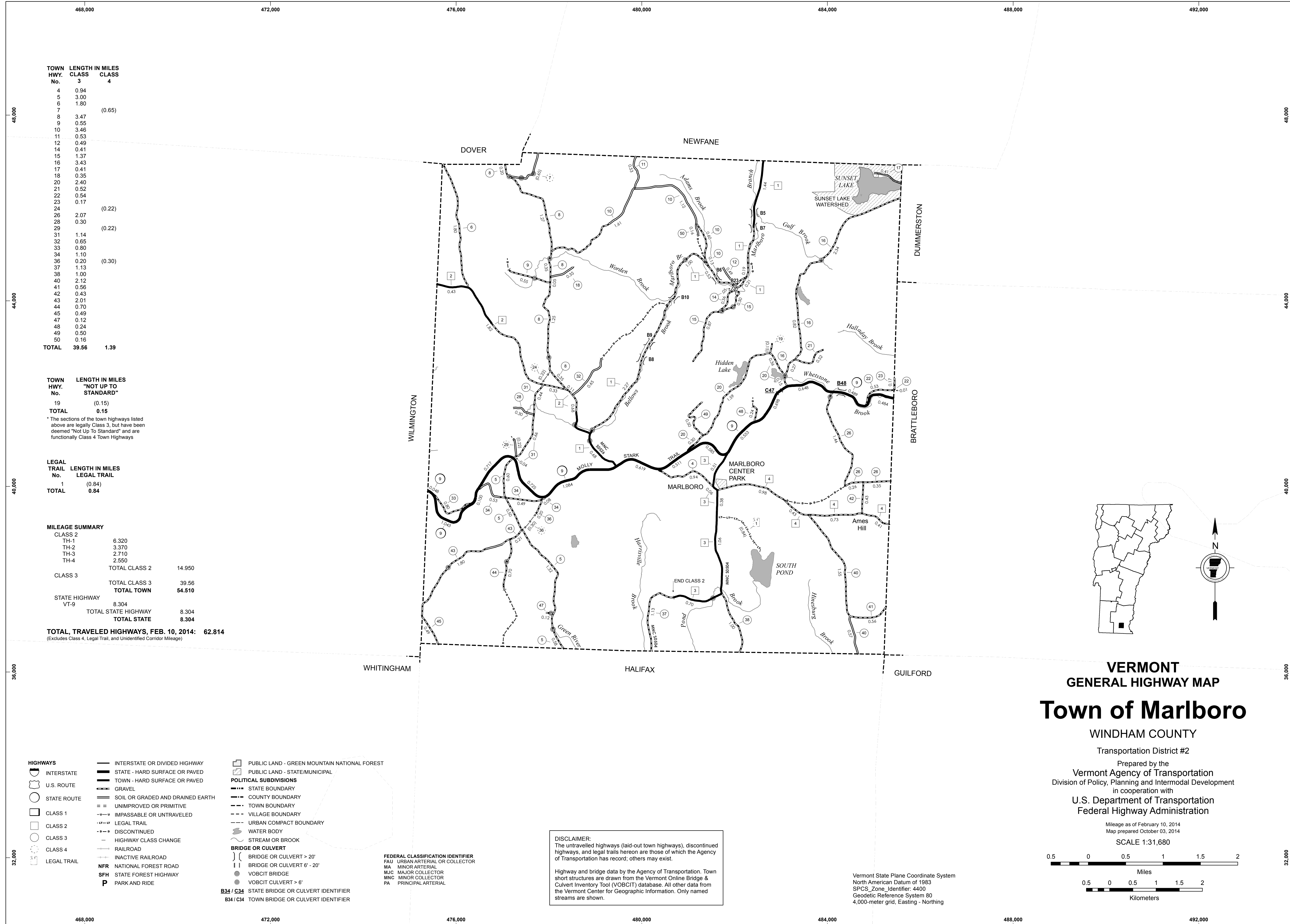
- FEDERAL CLASSIFICATION IDENTIFIER**
- FAU URBAN ARTERIAL OR COLLECTOR
 - MA MINOR ARTERIAL
 - MJC MAJOR COLLECTOR
 - MNC MINOR COLLECTOR
 - PA PRINCIPAL ARTERIAL

DISCLAIMER:
The untraveled highways (laid-out town highways), discontinued highways, and legal trails hereon are those of which the Agency of Transportation has record; others may exist.
Highway and bridge data by the Agency of Transportation. Town short structures are drawn from the Vermont Online Bridge & Culvert Inventory Tool (VOCBIT) database. All other data from the Vermont Center for Geographic Information. Only named streams are shown.

Vermont State Plane Coordinate System
North American Datum of 1983
SPCS_Zone_Identifier: 4400
Geodetic Reference System 80
4,000-meter grid, Easting - Northing



VERMONT GENERAL HIGHWAY MAP
Town of Londonderry
WINDHAM COUNTY
Transportation District #2
Prepared by the Vermont Agency of Transportation
Division of Policy, Planning and Intermodal Development
in cooperation with
U.S. Department of Transportation
Federal Highway Administration
Mileage as of February 10, 2014
Map prepared October 09, 2014
SCALE 1:31,680



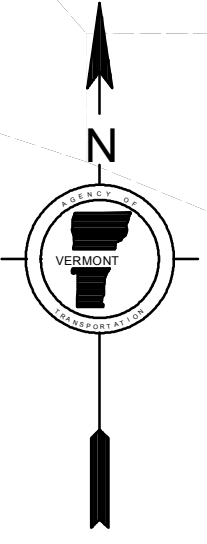
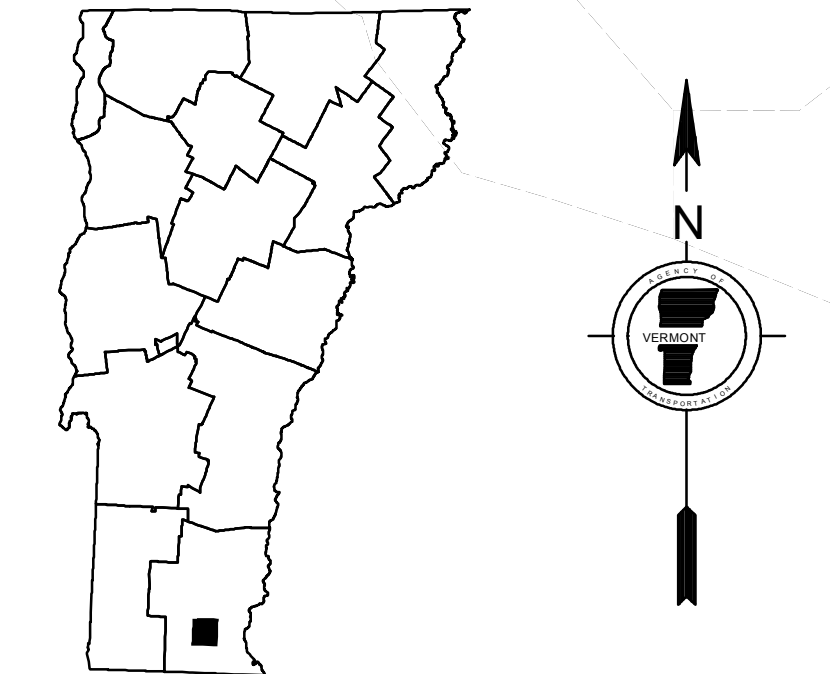
TOWN HWY. No.	LENGTH IN MILES CLASS 3	CLASS 4
4	0.94	
5	3.00	
6	1.80	
7		(0.65)
8	3.47	
9	0.55	
10	3.46	
11	0.53	
12	0.49	
14	0.41	
15	1.37	
16	3.43	
17	0.41	
18	0.35	
20	2.40	
21	0.52	
22	0.54	
23	0.17	
24		(0.22)
26	2.07	
28	0.30	
29		(0.22)
31	1.14	
32	0.65	
33	0.80	
34	1.10	
36	0.20	(0.30)
37	1.13	
38	1.00	
40	2.12	
41	0.56	
42	0.43	
43	2.01	
44	0.70	
45	0.49	
47	0.12	
48	0.24	
49	0.50	
50	0.16	
TOTAL	39.56	1.39

TOWN HWY. No.	LENGTH IN MILES "NOT UP TO STANDARD"
19	(0.15)
TOTAL	0.15

* The sections of the town highways listed above are legally Class 3, but have been deemed "Not Up To Standard" and are functionally Class 4 Town Highways

LEGAL TRAIL No.	LENGTH IN MILES LEGAL TRAIL
1	(0.84)
TOTAL	0.84

MILEAGE SUMMARY		
CLASS 2		
TH-1	6.320	
TH-2	3.370	
TH-3	2.710	
TH-4	2.550	
TOTAL CLASS 2	14.950	
CLASS 3		
TOTAL CLASS 3	39.56	
TOTAL TOWN	54.510	
STATE HIGHWAY		
VT-9	8.304	
TOTAL STATE HIGHWAY	8.304	
TOTAL STATE	8.304	
TOTAL, TRAVELED HIGHWAYS, FEB. 10, 2014:	62.814	
<small>(Excludes Class 4, Legal Trail, and Unidentified Corridor Mileage)</small>		



VERMONT GENERAL HIGHWAY MAP

Town of Marlboro

WINDHAM COUNTY
Transportation District #2

Prepared by the
Vermont Agency of Transportation
Division of Policy, Planning and Intermodal Development
in cooperation with
U.S. Department of Transportation
Federal Highway Administration

Mileage as of February 10, 2014
Map prepared October 03, 2014

SCALE 1:31,680



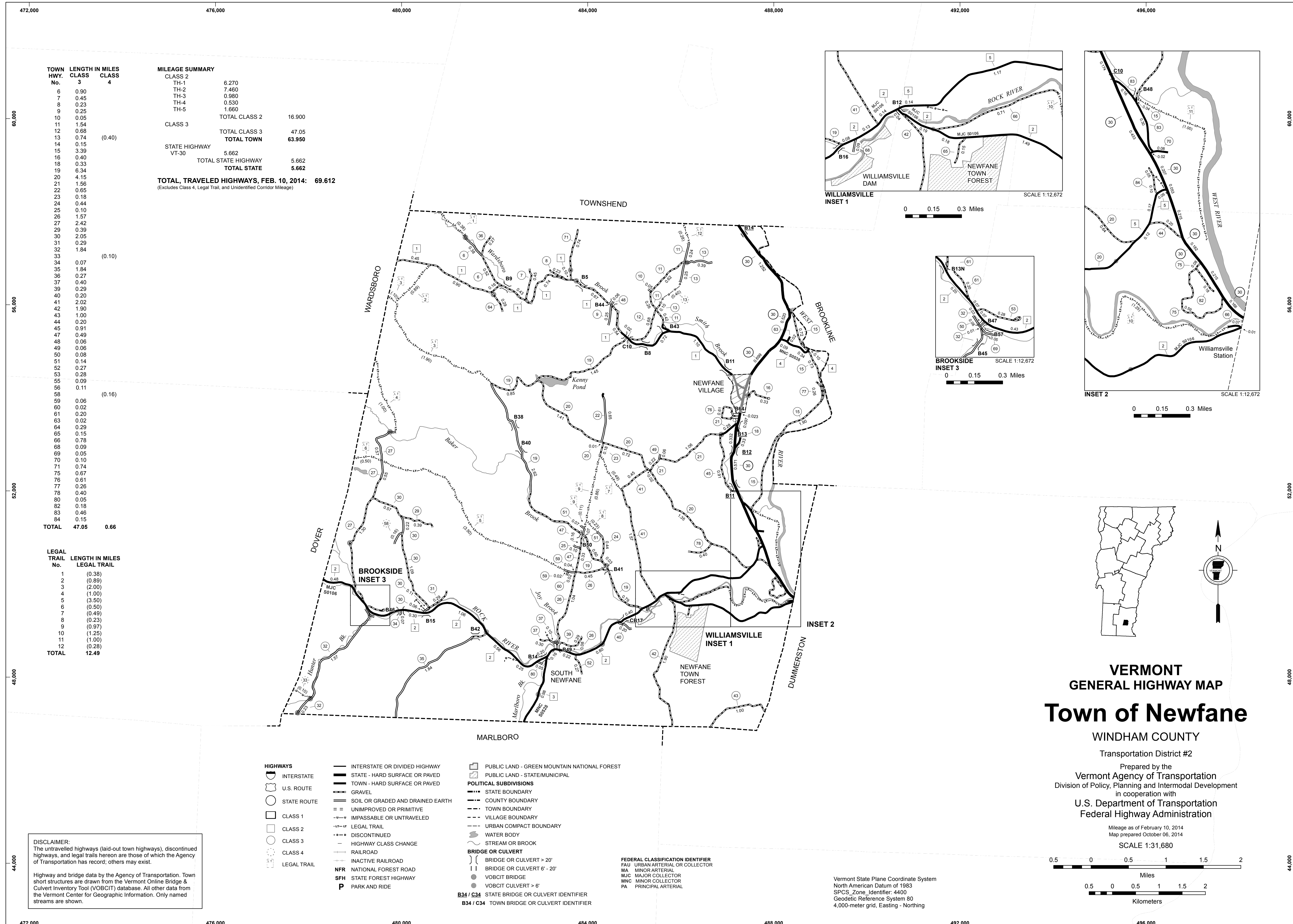
Vermont State Plane Coordinate System
North American Datum of 1983
SPCS_Zone_Identifier: 4400
Geodetic Reference System 80
4,000-meter grid, Easting - Northing

- INTERSTATE OR DIVIDED HIGHWAY
- STATE - HARD SURFACE OR PAVED
- TOWN - HARD SURFACE OR PAVED
- GRAVEL
- SOIL OR GRADED AND DRAINED EARTH
- UNIMPROVED OR PRIMITIVE
- IMPASSABLE OR UNTRAVELED
- LEGAL TRAIL
- DISCONTINUED
- HIGHWAY CLASS CHANGE
- RAILROAD
- INACTIVE RAILROAD
- NATIONAL FOREST ROAD
- STATE FOREST HIGHWAY
- PARK AND RIDE
- PUBLIC LAND - GREEN MOUNTAIN NATIONAL FOREST
- PUBLIC LAND - STATE/MUNICIPAL
- POLITICAL SUBDIVISIONS**
- STATE BOUNDARY
- COUNTY BOUNDARY
- TOWN BOUNDARY
- VILLAGE BOUNDARY
- URBAN COMPACT BOUNDARY
- WATER BODY
- STREAM OR BROOK
- BRIDGE OR CULVERT**
- BRIDGE OR CULVERT > 20'
- BRIDGE OR CULVERT 6' - 20'
- VOBICIT BRIDGE
- VOBICIT CULVERT > 6'
- B34 / C34 STATE BRIDGE OR CULVERT IDENTIFIER**
- B34 / C34 TOWN BRIDGE OR CULVERT IDENTIFIER**

- FEDERAL CLASSIFICATION IDENTIFIER**
- FAU URBAN ARTERIAL OR COLLECTOR
- MA MINOR ARTERIAL
- MJC MAJOR COLLECTOR
- MNC MINOR COLLECTOR
- PA PRINCIPAL ARTERIAL

DISCLAIMER:
The untraveled highways (laid-out town highways), discontinued highways, and legal trails hereon are those of which the Agency of Transportation has record; others may exist.

Highway and bridge data by the Agency of Transportation. Town short structures are drawn from the Vermont Online Bridge & Culvert Inventory Tool (VOBCIT) database. All other data from the Vermont Center for Geographic Information. Only named streams are shown.



TOWN HWY. No.	LENGTH IN MILES CLASS 3	CLASS 4
6	0.90	
7	0.45	
8	0.23	
9	0.25	
10	0.05	
11	1.54	
12	0.68	
13	0.74	(0.40)
14	0.15	
15	3.39	
16	0.40	
18	0.33	
19	6.34	
20	4.15	
21	1.56	
22	0.65	
23	0.18	
24	0.44	
25	0.10	
26	1.57	
27	2.42	
29	0.39	
30	2.05	
31	0.29	
32	1.84	
33		(0.10)
34	0.07	
35	1.84	
36	0.27	
37	0.40	
39	0.29	
40	0.20	
41	2.02	
42	1.90	
43	1.00	
44	0.20	
45	0.91	
47	0.49	
48	0.06	
49	0.06	
50	0.08	
51	0.14	
52	0.27	
53	0.28	
55	0.09	
56	0.11	
58		(0.16)
59	0.06	
60	0.02	
61	0.20	
63	0.02	
64	0.29	
65	0.15	
66	0.78	
68	0.09	
69	0.05	
70	0.10	
71	0.74	
75	0.67	
76	0.61	
77	0.26	
78	0.40	
80	0.05	
82	0.18	
83	0.46	
84	0.15	
TOTAL	47.05	0.66

MILEAGE SUMMARY

CLASS	LENGTH	TOTAL
CLASS 2	16.900	16.900
CLASS 3	47.05	47.05
TOTAL TOWN	63.950	63.950
STATE HIGHWAY VT-30	5.662	5.662
TOTAL STATE	5.662	5.662
TOTAL, TRAVELED HIGHWAYS, FEB. 10, 2014:	69.612	69.612

(Excludes Class 4, Legal Trail, and Unidentified Corridor Mileage)

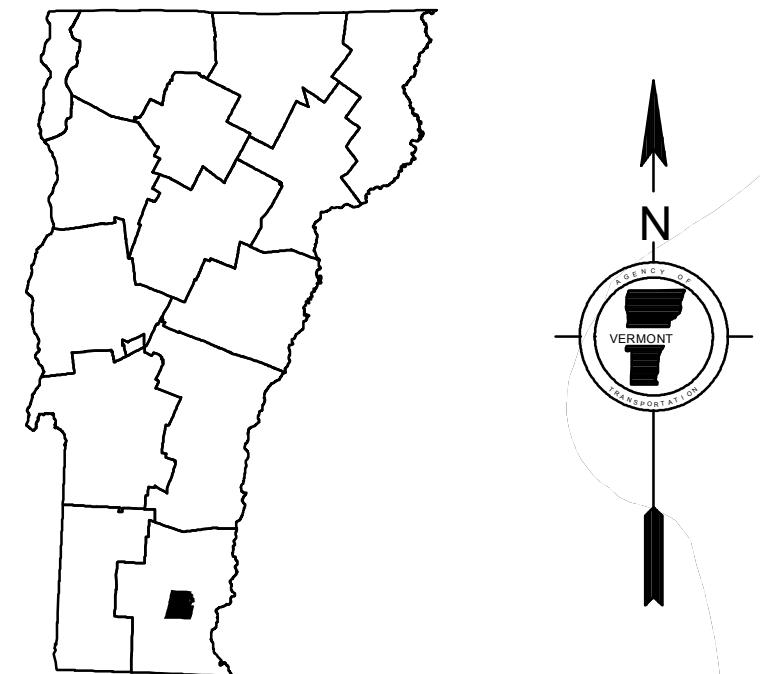
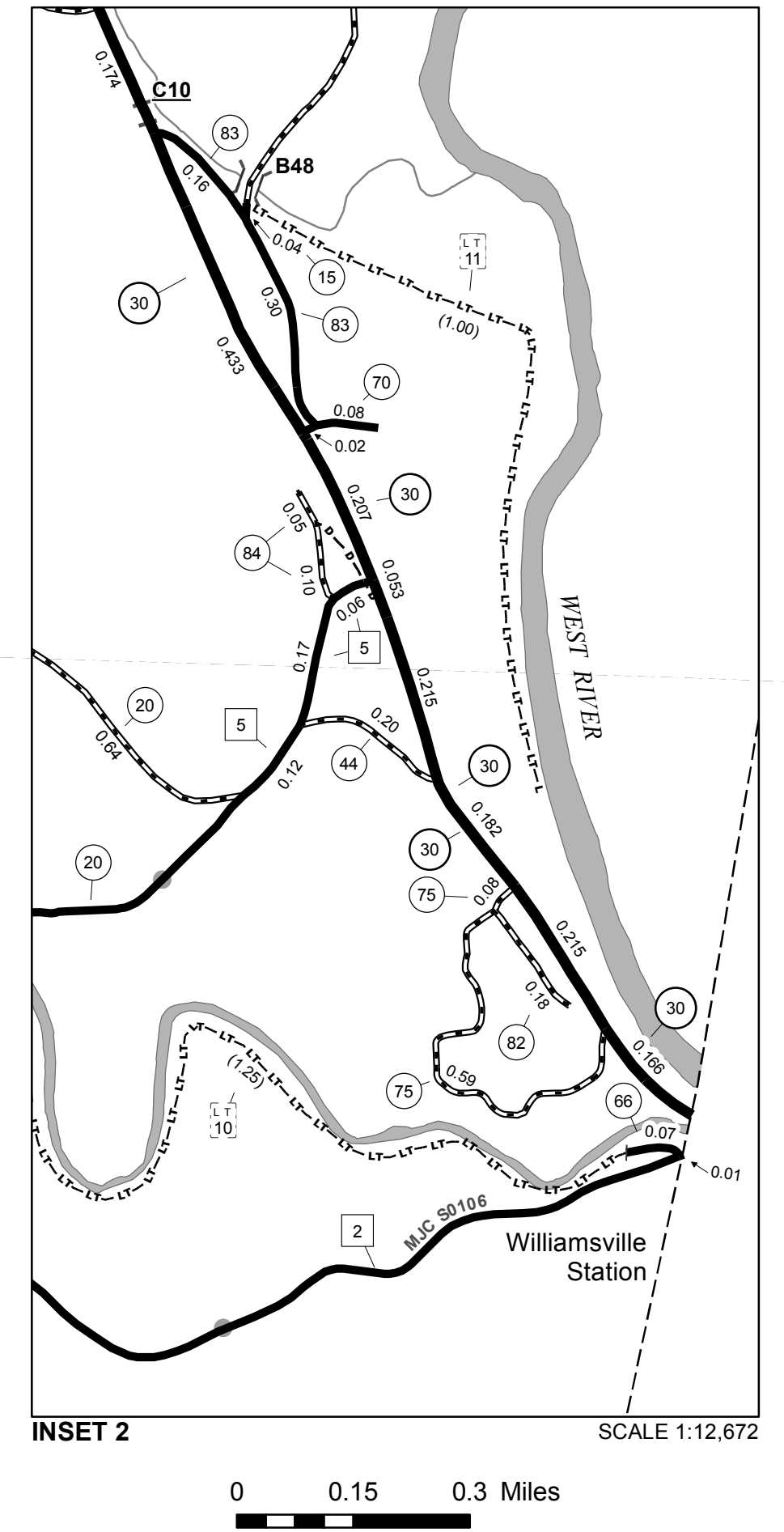
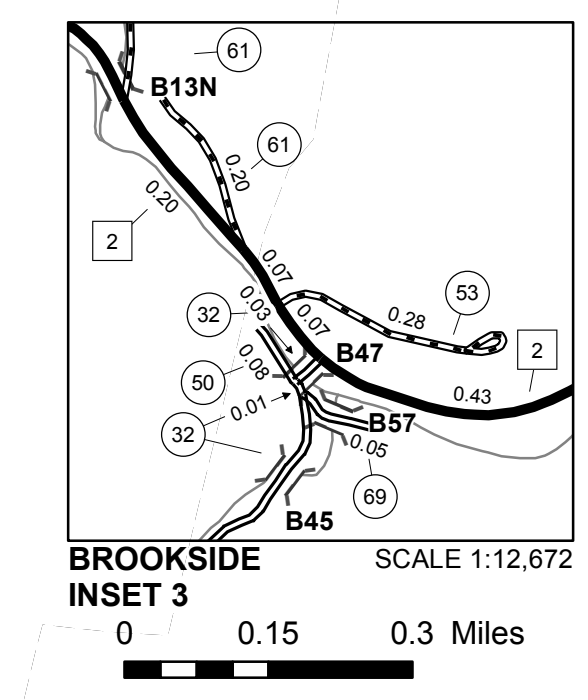
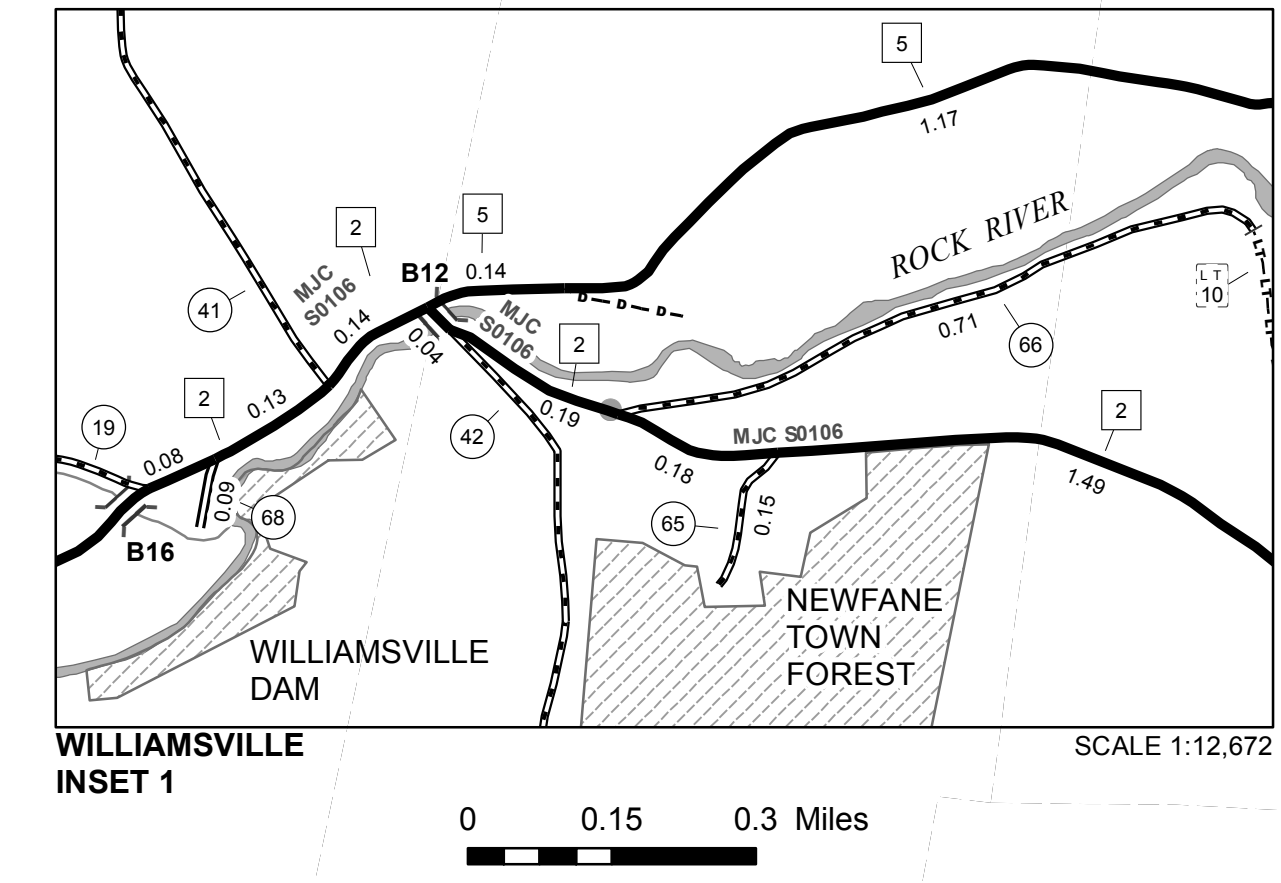
LEGAL TRAIL

LEGAL TRAIL No.	LENGTH IN MILES LEGAL TRAIL
1	(0.38)
2	(0.89)
3	(2.00)
4	(1.00)
5	(3.50)
6	(0.50)
7	(0.49)
8	(0.23)
9	(0.97)
10	(1.25)
11	(1.00)
12	(0.28)
TOTAL	12.49

- HIGHWAYS**
- INTERSTATE
 - U.S. ROUTE
 - STATE ROUTE
 - CLASS 1
 - CLASS 2
 - CLASS 3
 - CLASS 4
 - LEGAL TRAIL
- INTERSTATE OR DIVIDED HIGHWAY
STATE - HARD SURFACE OR PAVED
TOWN - HARD SURFACE OR PAVED
GRAVEL
SOIL OR GRADED AND DRAINED EARTH
UNIMPROVED OR PRIMITIVE
IMPASSABLE OR UNTRAVELED
LEGAL TRAIL
DISCONTINUED
HIGHWAY CLASS CHANGE
RAILROAD
INACTIVE RAILROAD
NATIONAL FOREST ROAD
STATE FOREST HIGHWAY
PARK AND RIDE
- PUBLIC LAND - GREEN MOUNTAIN NATIONAL FOREST
PUBLIC LAND - STATE/MUNICIPAL
- POLITICAL SUBDIVISIONS**
- STATE BOUNDARY
 - COUNTY BOUNDARY
 - TOWN BOUNDARY
 - VILLAGE BOUNDARY
 - URBAN COMPACT BOUNDARY
 - WATER BODY
 - STREAM OR BROOK
- BRIDGE OR CULVERT**
- BRIDGE OR CULVERT > 20'
 - BRIDGE OR CULVERT 6' - 20'
 - VOBCIT BRIDGE
 - VOBCIT CULVERT > 6'
 - STATE BRIDGE OR CULVERT IDENTIFIER
 - TOWN BRIDGE OR CULVERT IDENTIFIER
- FEDERAL CLASSIFICATION IDENTIFIER
FAU - URBAN ARTERIAL OR COLLECTOR
MA - MINOR ARTERIAL
MJC - MAJOR COLLECTOR
MNC - MINOR COLLECTOR
PA - PRINCIPAL ARTERIAL

DISCLAIMER:
The untraveled highways (laid-out town highways), discontinued highways, and legal trails hereon are those of which the Agency of Transportation has record; others may exist.

Highway and bridge data by the Agency of Transportation. Town short structures are drawn from the Vermont Online Bridge & Culvert Inventory Tool (VOBCIT) database. All other data from the Vermont Center for Geographic Information. Only named streams are shown.



VERMONT GENERAL HIGHWAY MAP
Town of Newfane
WINDHAM COUNTY
Transportation District #2
Prepared by the Vermont Agency of Transportation
Division of Policy, Planning and Intermodal Development
in cooperation with
U.S. Department of Transportation
Federal Highway Administration
Mileage as of February 10, 2014
Map prepared October 06, 2014
SCALE 1:31,680

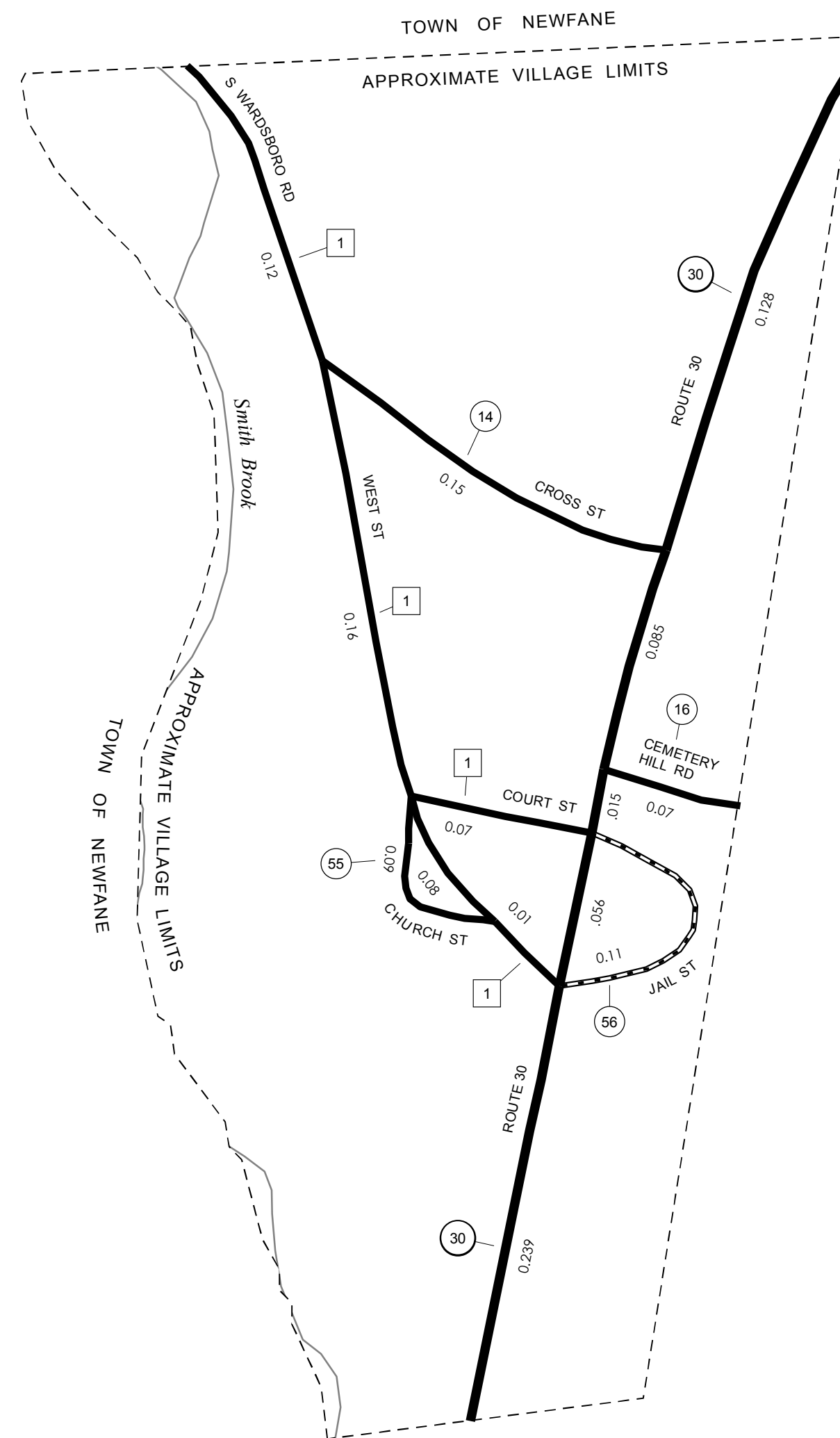
0.5 0 0.5 1 1.5 2 Miles
0.5 0 0.5 1 1.5 2 Kilometers

TOWN HWY. No.	LENGTH IN MILES		TOWN ROAD NAME
	CLASS 3	CLASS 4	
14	0.15		CROSS ST
16	0.07		CEMETERY HILL RD
55	0.09		CHURCH ST
56	0.11		JAIL ST
TOTAL	0.42	0.00	

MILEAGE SUMMARY

CLASS 2	0.440	
TH-1		0.440
CLASS 3		0.42
	TOTAL CLASS 3	0.42
	TOTAL TOWN	0.860
STATE HIGHWAY		
VT-30	0.523	
	TOTAL STATE HIGHWAY	0.523
	TOTAL STATE	0.523

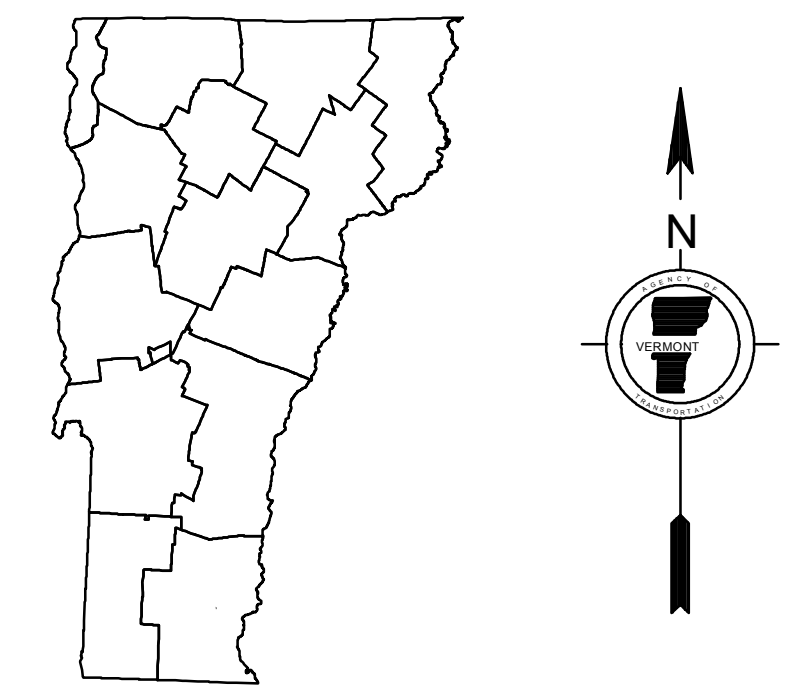
TOTAL, TRAVELED HIGHWAYS, FEB. 10, 2014: 1.383
 (Excludes Class 4, Legal Trail, and Unidentified Corridor Mileage)



- HIGHWAYS**
- INTERSTATE
- U.S. ROUTE
- STATE ROUTE
- CLASS 1
- CLASS 2
- CLASS 3
- CLASS 4
- LEGAL TRAIL
- INTERSTATE OR DIVIDED HIGHWAY
- STATE - HARD SURFACE OR PAVED
- TOWN - HARD SURFACE OR PAVED
- GRAVEL
- SOIL OR GRADED AND DRAINED EARTH
- UNIMPROVED OR PRIMITIVE
- IMPASSABLE OR UNTRAVELED
- LEGAL TRAIL
- DISCONTINUED
- HIGHWAY CLASS CHANGE
- RAILROAD
- INACTIVE RAILROAD
- NATIONAL FOREST ROAD
- STATE FOREST HIGHWAY
- PARK AND RIDE
- PUBLIC LAND - GREEN MOUNTAIN NATIONAL FOREST
- PUBLIC LAND - STATE/MUNICIPAL
- POLITICAL SUBDIVISIONS**
- STATE BOUNDARY
- COUNTY BOUNDARY
- TOWN BOUNDARY
- VILLAGE BOUNDARY
- URBAN COMPACT BOUNDARY
- WATER BODY
- STREAM OR BROOK
- BRIDGE OR CULVERT**
- BRIDGE OR CULVERT > 20'
- BRIDGE OR CULVERT 6' - 20'
- VOBCIT BRIDGE
- VOBCIT CULVERT > 6'
- STATE BRIDGE OR CULVERT IDENTIFIER
- TOWN BRIDGE OR CULVERT IDENTIFIER
- FEDERAL CLASSIFICATION IDENTIFIER**
- FAU URBAN ARTERIAL OR COLLECTOR
- MA MINOR ARTERIAL
- MJC MAJOR COLLECTOR
- MNC MINOR COLLECTOR
- PA PRINCIPAL ARTERIAL

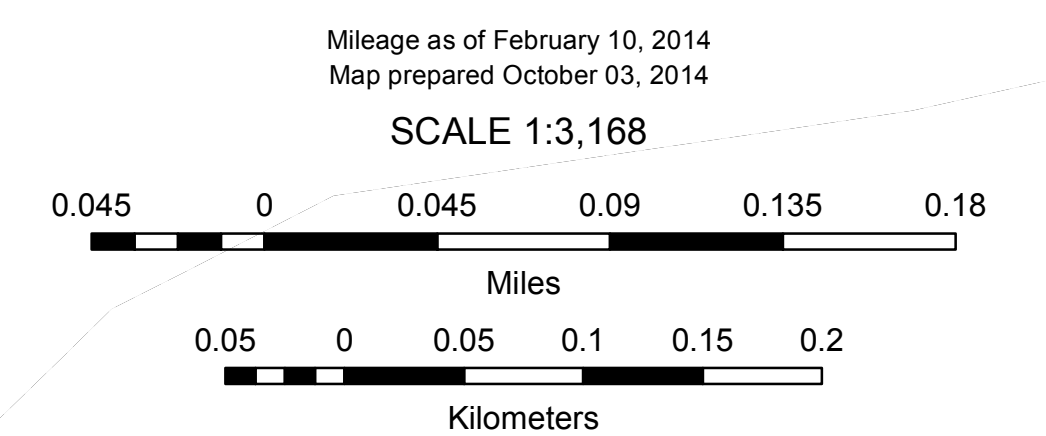
DISCLAIMER:
 The untraveled highways (laid-out town highways), discontinued highways, and legal trails hereon are those of which the Agency of Transportation has record; others may exist.
 Highway and bridge data by the Agency of Transportation. Town short structures are drawn from the Vermont Online Bridge & Culvert Inventory Tool (VOBCIT) database. All other data from the Vermont Center for Geographic Information. Only named streams are shown.

Vermont State Plane Coordinate System
 North American Datum of 1983
 SPCS_Zone_Identifier: 4400
 Geodetic Reference System 80
 2,000-meter grid, Easting - Northing



VERMONT
GENERAL HIGHWAY MAP
Village of Newfane

WINDHAM COUNTY
 Transportation District #2
 Prepared by the
 Vermont Agency of Transportation
 Division of Policy, Planning and Intermodal Development
 in cooperation with
 U.S. Department of Transportation
 Federal Highway Administration



TOWN HWY. No.	LENGTH IN MILES CLASS 3	LENGTH IN MILES CLASS 4	TOWN HWY. No.	LENGTH IN MILES CLASS 3	LENGTH IN MILES CLASS 4	TOWN HWY. No.	LENGTH IN MILES CLASS 3	LENGTH IN MILES CLASS 4
4	0.15		29	0.30		58	0.37	
5	0.49		30	0.07	(0.38)	59	0.57	(0.75)
6	1.45		31	0.07		60	0.57	(0.08)
7	1.40		32	0.98		61	2.38	
9	1.33		33	0.68		62	0.31	(0.22)
10	0.97	(0.42)	36	0.94		63	0.06	
11	0.15		37	0.59		64	0.60	
12	1.10	(0.80)	38	1.71		65	0.21	
13	2.16		40	0.06	(0.10)	66	0.19	
14	1.39		41	0.70		67	0.07	
15	0.58		42	0.70		70	0.05	
17	1.37		43	0.39		71	0.14	
18	0.28		44		(0.47)	72	0.21	
19	1.72		45	0.54		73	0.64	
20		(0.31)	46	0.83		74	0.03	
21	0.34		48	0.04		75	0.11	
22	1.27	(0.39)	49	0.14		76	0.38	
23	0.22		50	0.92		77	0.34	
24	0.42		51	0.26		78	0.13	
25	0.75		52	0.40		79	0.10	
26	0.22		53		(0.10)	80	0.99	
27	0.64	(0.66)	56	0.10	(0.02)	TOTAL	38.98	4.70
28	2.95		57	0.10				

MILEAGE SUMMARY

CLASS 2	3.480	
TH-1	3.740	
TH-2	6.250	
TH-3	2.200	
TH-4		
TOTAL CLASS 2	15.670	
CLASS 3		
TOTAL CLASS 3	38.98	
TOTAL TOWN	54.650	
STATE HIGHWAY		
NSH-PSH	0.289	
TOTAL STATE HIGHWAY	0.289	
STATE HIGHWAY - Ramps		
NSH-PSH	0.073	
TOTAL STATE HIGHWAY - Ramps	0.073	
US HIGHWAY		
US-5	5.585	
TOTAL US HIGHWAY	5.585	
TOTAL STATE	5.947	
INTERSTATE		
I-91	5.411	
TOTAL INTERSTATE	5.411	
INTERSTATE - Ramps		
I-91	0.143	
TOTAL INTERSTATE - Ramps	0.143	
TOTAL INTERSTATE	5.554	

TOTAL, TRAVELED HIGHWAYS, FEB. 10, 2014: 66.151
(Excludes Class 4, Legal Trail, and Unidentified Corridor Mileage)

TOWN HWY. No.	LENGTH IN MILES "NOT UP TO STANDARD"
23	(0.25)
TOTAL	0.25

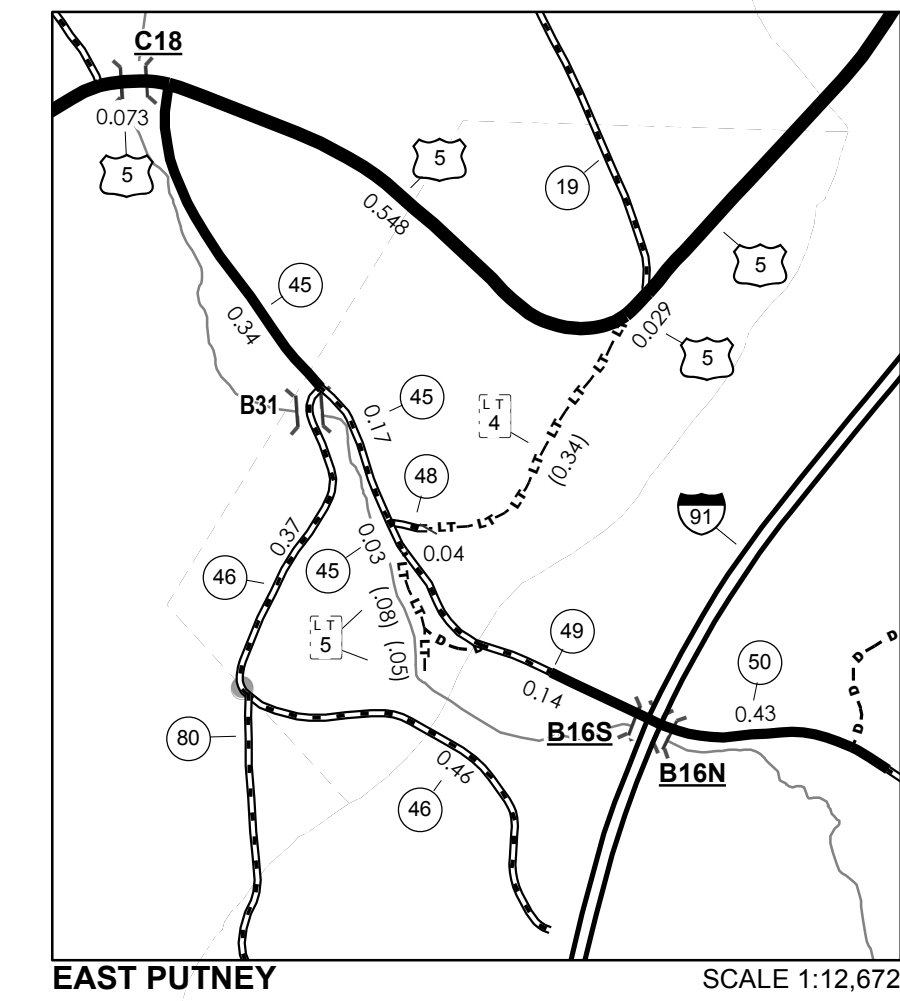
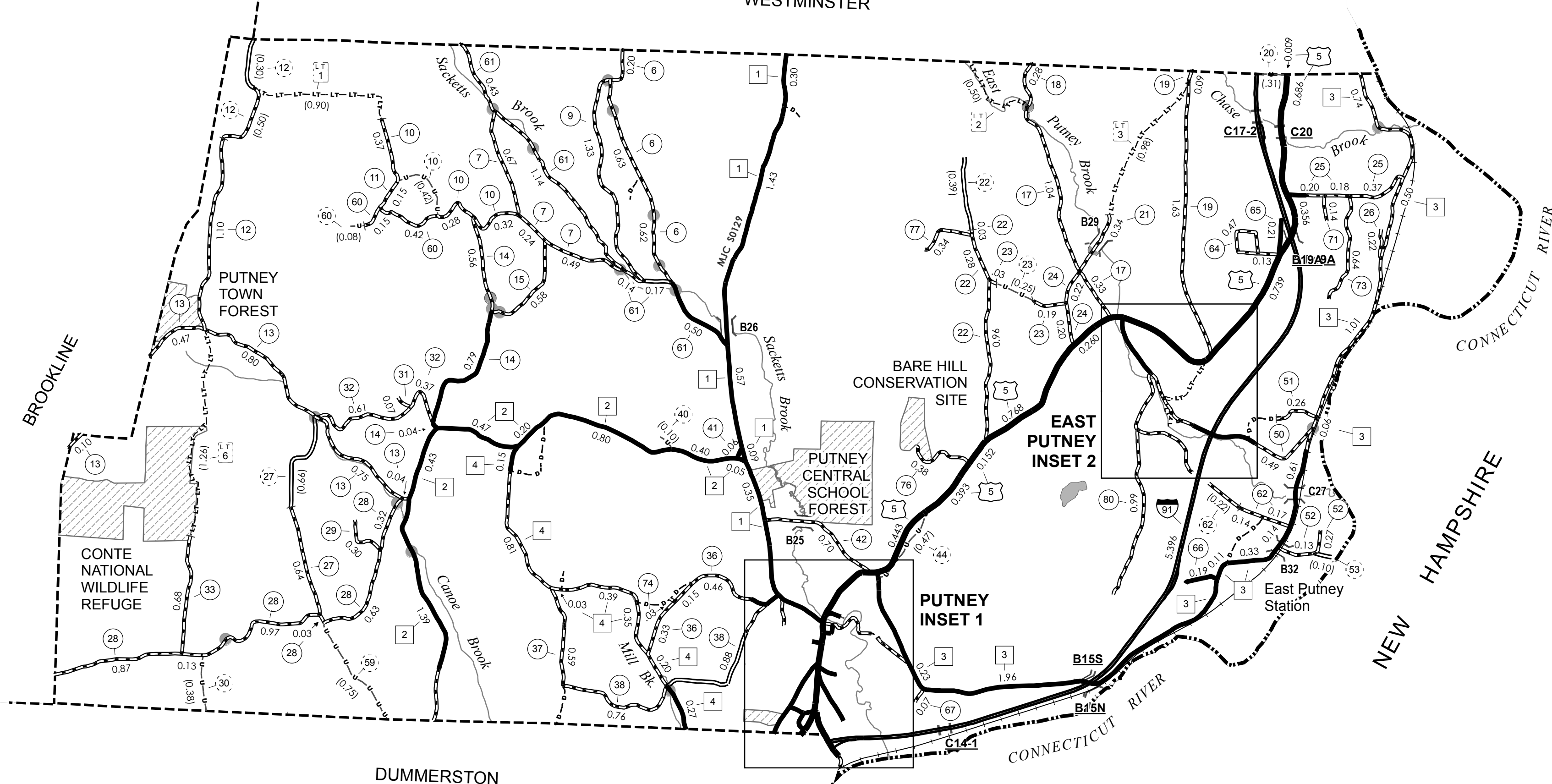
* The sections of the town highways listed above are legally Class 3, but have been deemed "Not Up To Standard" and are functionally Class 4 Town Highways

LEGAL TRAIL No.	LENGTH IN MILES LEGAL TRAIL
1	(0.90)
2	(0.50)
3	(0.98)
4	(0.34)
5	(0.13)
6	(1.26)
TOTAL	4.11

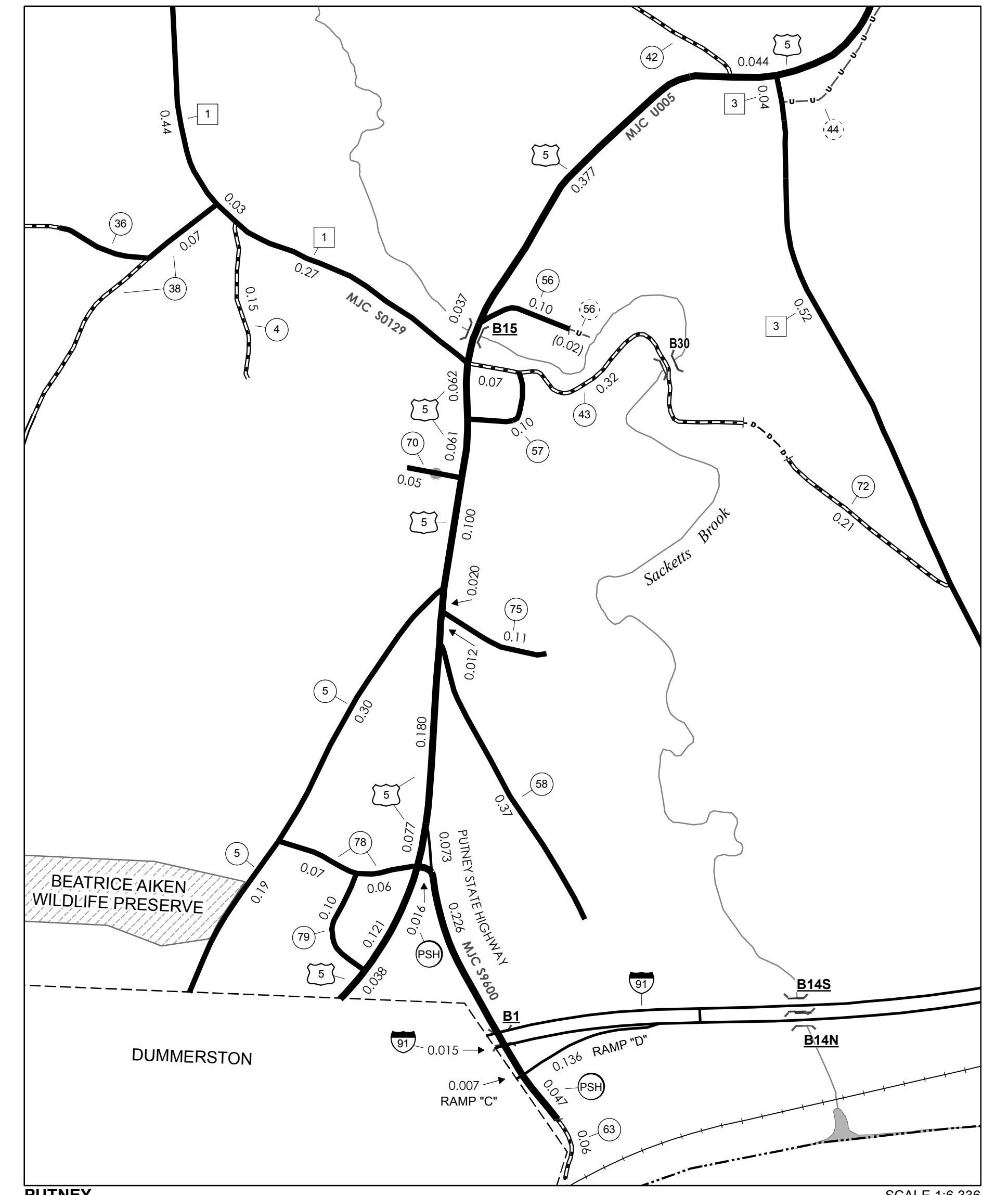

Vermont State Plane Coordinate System
North American Datum of 1983
SPCS_Zone_Identifier: 4400
Geoidetic Reference System 80
4,000-meter grid, Easting - Northing

DISCLAIMER:
The untraveled highways (laid-out town highways), discontinued highways, and legal trails hereon are those of which the Agency of Transportation has record; others may exist.

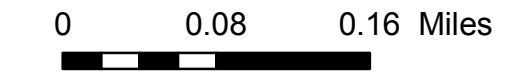
Highway and bridge data by the Agency of Transportation. Town short structures are drawn from the Vermont Online Bridge & Culvert Inventory Tool (VOBCIT) database. All other data from the Vermont Center for Geographic Information. Only named streams are shown.



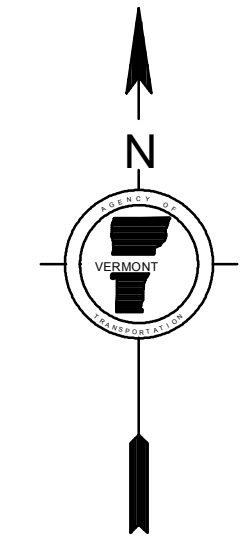
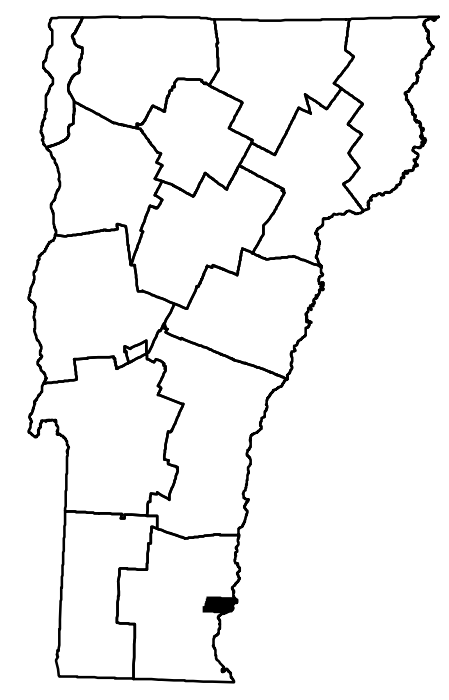
EAST PUTNEY INSET 2
SCALE 1:12,672



PUTNEY INSET 1
SCALE 1:6,336

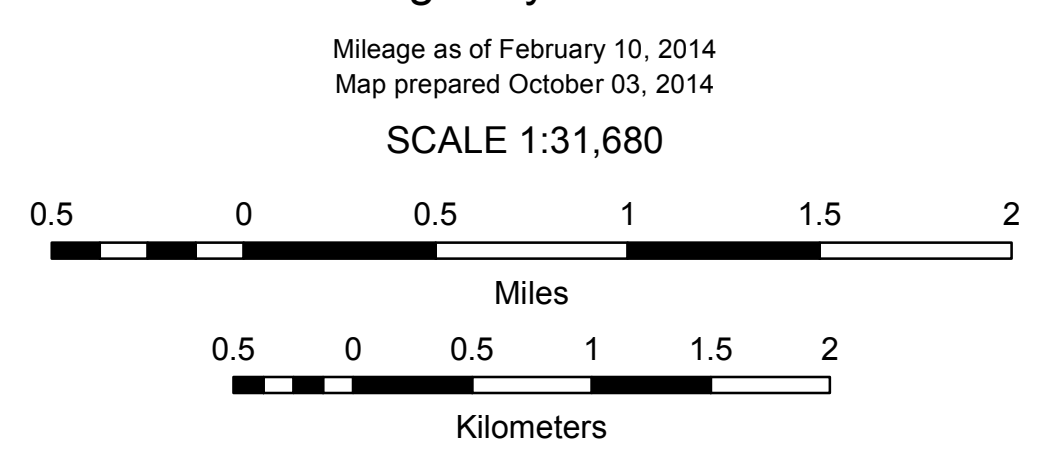


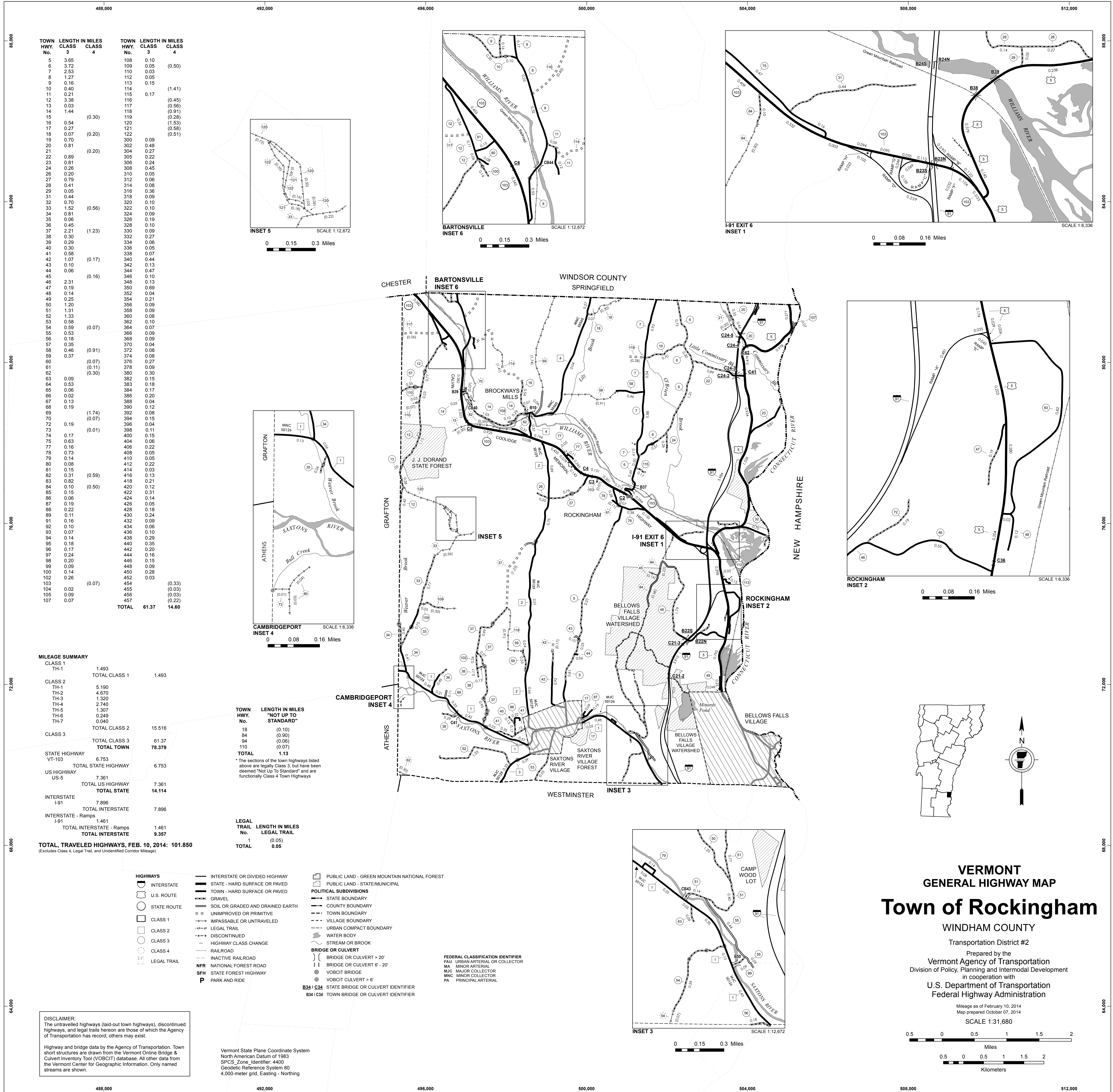
- HIGHWAYS**
- INTERSTATE
 - U.S. ROUTE
 - STATE ROUTE
 - CLASS 1
 - CLASS 2
 - CLASS 3
 - CLASS 4
 - LEGAL TRAIL
- INTERSTATE OR DIVIDED HIGHWAY
STATE - HARD SURFACE OR PAVED
TOWN - HARD SURFACE OR PAVED
GRAVEL
SOIL OR GRADED AND DRAINED EARTH
UNIMPROVED OR PRIMITIVE
IMPASSABLE OR UNTRAVELED
LEGAL TRAIL
DISCONTINUED
HIGHWAY CLASS CHANGE
RAILROAD
INACTIVE RAILROAD
NATIONAL FOREST ROAD
STATE FOREST HIGHWAY
PARK AND RIDE
- PUBLIC LAND - GREEN MOUNTAIN NATIONAL FOREST
PUBLIC LAND - STATE/MUNICIPAL
- POLITICAL SUBDIVISIONS**
- STATE BOUNDARY
 - COUNTY BOUNDARY
 - TOWN BOUNDARY
 - VILLAGE BOUNDARY
 - URBAN COMPACT BOUNDARY
 - WATER BODY
 - STREAM OR BROOK
- BRIDGE OR CULVERT**
- BRIDGE OR CULVERT > 20'
 - BRIDGE OR CULVERT 6' - 20'
 - VOBCIT BRIDGE
 - VOBCIT CULVERT > 6'
 - STATE BRIDGE OR CULVERT IDENTIFIER
 - TOWN BRIDGE OR CULVERT IDENTIFIER
- FEDERAL CLASSIFICATION IDENTIFIER
FAU URBAN ARTERIAL OR COLLECTOR
MA MINOR ARTERIAL
MJC MAJOR COLLECTOR
MNC MINOR COLLECTOR
PA PRINCIPAL ARTERIAL



VERMONT GENERAL HIGHWAY MAP
Town of Putney

WINDHAM COUNTY
Transportation District #2
Prepared by the
Vermont Agency of Transportation
Division of Policy, Planning and Intermodal Development
in cooperation with
U.S. Department of Transportation
Federal Highway Administration





TOWN HWY. No.	LENGTH IN MILES CLASS 3	LENGTH IN MILES CLASS 4	TOWN HWY. No.	LENGTH IN MILES CLASS 3	LENGTH IN MILES CLASS 4
5	3.65		108	0.10	
6	3.72		109	0.05	(0.50)
7	2.53		110	0.03	
8	1.27		112	0.05	
9	0.16		113	0.15	
10	0.40		114		(1.41)
11	0.21		115	0.17	
12	3.38		116		(0.45)
13	0.03		117		(0.56)
14	1.44		118		(0.91)
15		(0.30)	119		(0.28)
16	0.54		120		(1.53)
17	0.27		121		(0.58)
18	0.07	(0.20)	122		(0.51)
19	0.70		300	0.09	
20	0.81		302	0.48	
21		(0.20)	304	0.27	
22	0.89	(0.20)	305	0.22	
23	0.81		306	0.24	
24	0.26		308	0.45	
26	0.20		310	0.05	
27	0.79		312	0.06	
28	0.41		314	0.08	
29	0.05		316	0.36	
31	0.44		318	0.09	
32	0.70		320	0.10	
33	1.52	(0.56)	322	0.10	
34	0.81		324	0.09	
35	0.06		326	0.19	
36	0.45		328	0.10	
37	2.21	(1.23)	330	0.09	
38	0.30		332	0.27	
39	0.29		334	0.06	
40	0.30		336	0.05	
41	0.58		338	0.07	
42	1.07	(0.17)	340	0.44	
43	0.10		342	0.13	
44	0.06		344	0.47	
45		(0.16)	346	0.10	
46	2.31		348	0.13	
47	0.19		350	0.69	
48	0.14		352	0.04	
49	0.25		354	0.21	
50	1.20		356	0.09	
51	1.31		358	0.09	
52	1.33		360	0.08	
53	0.58		362	0.10	
54	0.59	(0.07)	364	0.07	
55	0.53		366	0.09	
56	0.18		368	0.09	
57	0.35		370	0.04	
58	0.46	(0.91)	372	0.08	
59	0.37		374	0.08	
60		(0.07)	376	0.27	
61		(0.11)	378	0.09	
62		(0.30)	380	0.30	
63	0.09		382	0.15	
64	0.53		383	0.18	
65	0.06		384	0.17	
66	0.02		386	0.20	
67	0.13		388	0.04	
68	0.19		390	0.12	
69		(1.74)	392	0.08	
70		(0.07)	394	0.15	
72	0.19		396	0.04	
73		(0.01)	398	0.11	
74	0.17		400	0.15	
75	0.63		404	0.06	
77	0.16		406	0.22	
78	0.73		408	0.05	
79	0.14		410	0.05	
80	0.08		412	0.22	
81	0.15		414	0.03	
82	0.31	(0.59)	416	0.13	
83	0.82		418	0.21	
84	0.10	(0.50)	420	0.12	
85	0.15		422	0.31	
86	0.06		424	0.14	
87	0.19		426	0.05	
88	0.22		428	0.18	
89	0.11		430	0.24	
91	0.16		432	0.09	
92	0.10		434	0.06	
93	0.07		436	0.10	
94	0.14		438	0.29	
95	0.18		440	0.35	
96	0.17		442	0.20	
97	0.24		444	0.16	
98	0.20		446	0.15	
99	0.09		448	0.09	
100	0.14		450	0.28	
102	0.26		452	0.03	
103		(0.07)	454		(0.33)
104	0.02		455		(0.03)
105	0.09		456		(0.03)
107	0.07		457		(0.22)
TOTAL			61.37		14.60

MILEAGE SUMMARY

CLASS 1	1.493	
TH-1		1.493
TOTAL CLASS 1	1.493	
CLASS 2	5.190	
TH-2	4.670	
TH-3	1.320	
TH-4	2.740	
TH-5	1.307	
TH-6	0.249	
TH-7	0.040	
TOTAL CLASS 2	15.516	
CLASS 3	61.37	
TOTAL CLASS 3	61.37	
TOTAL TOWN	78.379	
STATE HIGHWAY VT-103	6.753	
TOTAL STATE HIGHWAY	6.753	
US HIGHWAY US-5	7.361	
TOTAL US HIGHWAY	7.361	
TOTAL STATE	14.114	
INTERSTATE I-91	7.896	
TOTAL INTERSTATE	7.896	
INTERSTATE - Ramps I-91	1.461	
TOTAL INTERSTATE - Ramps	1.461	
TOTAL INTERSTATE	9.357	
TOTAL TRAVELED HIGHWAYS, FEB. 10, 2014: 101.850		

(Excludes Class 4, Legal Trail, and Undeveloped Corridor Mileage)

TOWN HWY. No.	LENGTH IN MILES "NOT UP TO STANDARD"
18	(0.10)
84	(0.90)
94	(0.06)
110	(0.07)
TOTAL	1.13

* The sections of the town highways listed above are legally Class 3, but have been deemed "Not Up to Standard" and are functionally Class 4 Town Highways

LEGAL TRAIL No.	LENGTH IN MILES LEGAL TRAIL
1	(0.05)
TOTAL	0.05

- HIGHWAYS**
- INTERSTATE
 - U.S. ROUTE
 - STATE ROUTE
 - CLASS 1
 - CLASS 2
 - CLASS 3
 - CLASS 4
 - LEGAL TRAIL
- INTERSTATE OR DIVIDED HIGHWAY
STATE - HARD SURFACE OR PAVED
TOWN - HARD SURFACE OR PAVED
GRAVEL
SOIL OR GRADED AND DRAINED EARTH
UNIMPROVED OR PRIMITIVE
IMPASSABLE OR UNTRAVELED
LEGAL TRAIL
DISCONTINUED
HIGHWAY CLASS CHANGE
RAILROAD
INACTIVE RAILROAD
- NFR** NATIONAL FOREST ROAD
SFH STATE FOREST HIGHWAY
P PARK AND RIDE
- PUBLIC LAND - GREEN MOUNTAIN NATIONAL FOREST**
PUBLIC LAND - STATE/MUNICIPAL
- POLITICAL SUBDIVISIONS**
- STATE BOUNDARY
 - COUNTY BOUNDARY
 - TOWN BOUNDARY
 - VILLAGE BOUNDARY
 - URBAN COMPACT BOUNDARY
 - WATER BODY
 - STREAM OR BROOK
- BRIDGE OR CULVERT**
- BRIDGE OR CULVERT > 20'
 - BRIDGE OR CULVERT 6' - 20'
 - VOCBIT BRIDGE
 - VOCBIT CULVERT > 6'
- FEDERAL CLASSIFICATION IDENTIFIER**
- PAU URBAN ARTERIAL OR COLLECTOR
 - MA MINOR ARTERIAL
 - MJC MAJOR COLLECTOR
 - MNC MINOR COLLECTOR
 - PA PRINCIPAL ARTERIAL
- B34 / C34** STATE BRIDGE OR CULVERT IDENTIFIER
B34 / C34 TOWN BRIDGE OR CULVERT IDENTIFIER

DISCLAIMER:
The untraveled highways (laid-out town highways), discontinued highways, and legal trails hereon are those of which the Agency of Transportation has record; others may exist.

Highway and bridge data by the Agency of Transportation. Town short structures are drawn from the Vermont Online Bridge & Culvert Inventory Tool (VOCBIT) database. All other data from the Vermont Center for Geographic Information. Only named streams are shown.

Vermont State Plane Coordinate System
North American Datum of 1983
SPCS_Zone_Identifier: 4400
Geodetic Reference System 80
4,000-meter grid, Easting - Northing

VERMONT GENERAL HIGHWAY MAP
Town of Rockingham
WINDHAM COUNTY
Transportation District #2

Prepared by the
Vermont Agency of Transportation
Division of Policy, Planning and Intermodal Development
in cooperation with
U.S. Department of Transportation
Federal Highway Administration

Mileage as of February 10, 2014
Map prepared October 07, 2014
SCALE 1:31,680

0.5 0 0.5 1 1.5 2
Miles
0 0.5 1 1.5 2
Kilometers

VERMONT GENERAL HIGHWAY MAP Village of Bellows Falls

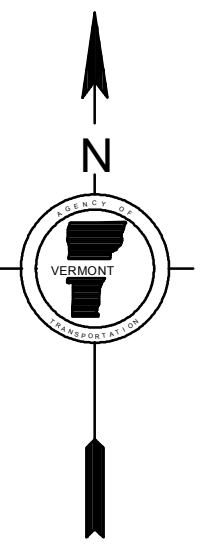
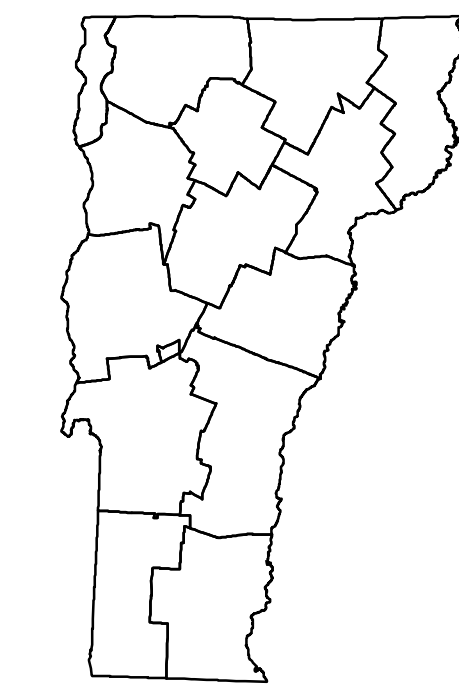
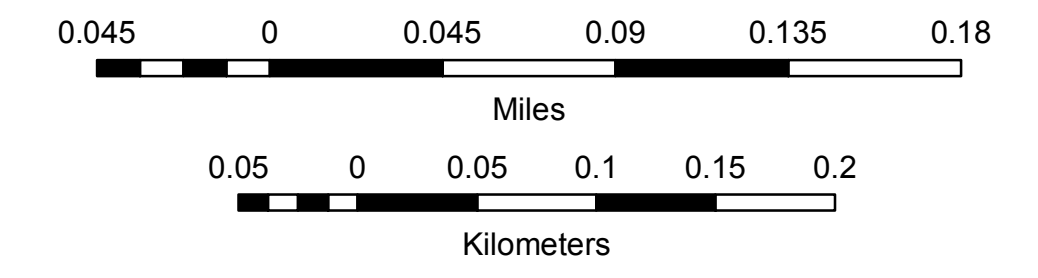
WINDHAM COUNTY

Transportation District #2

Prepared by the
Vermont Agency of Transportation
Division of Policy, Planning and Intermodal Development
in cooperation with
U.S. Department of Transportation
Federal Highway Administration

Mileage as of February 10, 2014
Map prepared October 03, 2014

SCALE 1:3,168



TOWN HWY. No.	LENGTH IN MILES CLASS 3	CLASS 4	TOWN ROAD NAME	TOWN HWY. No.	LENGTH IN MILES CLASS 3	CLASS 4	TOWN ROAD NAME
300	0.09		COLONY RD	376	0.27		PINE ST
302	0.48		POND RD	378	0.09		HENRY ST
304	0.27		N RIDGE RD	380	0.30		BURT ST
305	0.22		CROTTY DR	382	0.15		WILLIAMS TERR
306	0.24		BRAMLEY WY	383	0.18		PLAYGROUND RD
308	0.45		MORGAN ST	384	0.17		PLEASANT
310	0.05		MEADOW LN	386	0.20		FOREST ST
312	0.06		SUMMER ST	388	0.04		KING ST
314	0.08		LINCOLN ST	390	0.12		LOCKWOOD ST
316	0.36		HYDE ST	392	0.08		CEDAR CREST RD
318	0.09		STUBBEN ST	394	0.15		BIRCH ST
320	0.10		ELM ST	396	0.04		SOUTH RD
322	0.10		TUTTLE ST	398	0.11		WEST ST
324	0.09		CROWLEY DR	400	0.15		CENTER ST
326	0.19		LAUREL AV	404	0.06		HAPGOOD PL
328	0.10		WELLS ST	406	0.22		FRONT ST
330	0.09		RUSSELL ST	408	0.05		AVENUE B
332	0.10		WILLIAMS ST EXT	410	0.05		HOSPITAL CT
332	0.17		WILLIAMS ST	412	0.22		WESTMINSTER TERR
334	0.06		MYRTLE ST	414	0.03		WESTMINSTER TERR EXT
336	0.05		BUTTERFIELD AV	416	0.13		GRANGER ST
338	0.07		UNDERHILL AV	418	0.21		BARKER ST
340	0.05		REESE CIRCLE EXT	420	0.12		EARLE ST
340	0.39		REESE CIR	422	0.31		MILL
342	0.13		VICTORIA DR	424	0.14		HAPGOOD ST
344	0.23		CLACE DR	426	0.05		TEMPLE PL
344	0.24		PEARCE CIR	428	0.18		SOUTH ST
346	0.10		SHADY LN	430	0.24		HENRY ST
348	0.13		TOWER RD	432	0.09		CHASE PK
350	0.69		GRISWOLD DR	434	0.06		WHEELER DR
352	0.04		PEARCE CIRCLE EXT	436	0.10		HADLEY ST
354	0.21		OAK	438	0.29		SCHOOL
354	0.09		CHURCH PL	440	0.35		GREEN ST
358	0.05		SCHOOL	442	0.20		CHERRY HILL ST
358	0.04		SCHOOL ST EXT	444	0.16		CHURCH ST
360	0.08		TAYLOR ST	446	0.15		ISLAND ST
362	0.10		BLAKE ST	448	0.09		DEPOT ST
364	0.07		PARK ST	450	0.28		CANAL ST
366	0.09		BROWN ST	452	0.03		ATKINSON ST
368	0.09		GOVE ST	454	(0.33)		KEEFE RD
370	0.04		BRYAN CT	455	(0.03)		NO NAME (STAIRWAY)
372	0.08		PROSPECT ST	456	(0.03)		NO NAME (RAVINE)
374	0.08		GEORGE ST	457	(0.22)		ROCKINGHAM PORT RD
TOTAL				12.39	0.61		

MILEAGE SUMMARY

CLASS 1	1.493	
TH-1		TOTAL CLASS 1 1.493
CLASS 2	1.307	
TH-5		TOTAL CLASS 2 1.596
TH-6	0.249	
TH-7	0.040	
CLASS 3		TOTAL CLASS 3 12.39
TOTAL TOWN		15.479
US HIGHWAY		
US-5	0.260	TOTAL US HIGHWAY 0.260
TOTAL STATE		0.26

TOTAL, TRAVELED HIGHWAYS, FEB. 10, 2014: 15.739
(Excludes Class 4, Legal Trail, and Undesignated Corridor Mileage)

LEGAL TRAIL LENGTH IN MILES

LEGAL TRAIL No.	LENGTH IN MILES
1	(0.05)
TOTAL	0.05



- HIGHWAYS**
- INTERSTATE
 - U.S. ROUTE
 - STATE ROUTE
 - CLASS 1
 - CLASS 2
 - CLASS 3
 - CLASS 4
 - LEGAL TRAIL
 - GRAVEL
 - SOIL OR GRADED AND DRAINED EARTH
 - UNIMPROVED OR PRIMITIVE
 - IMPASSABLE OR UNTRAVELED
 - LEGAL TRAIL
 - DISCONTINUED
 - HIGHWAY CLASS CHANGE
 - RAILROAD
 - INACTIVE RAILROAD
 - PUBLIC LAND - GREEN MOUNTAIN NATIONAL FOREST
 - PUBLIC LAND - STATE/MUNICIPAL
- POLITICAL SUBDIVISIONS**
- STATE BOUNDARY
 - COUNTY BOUNDARY
 - TOWN BOUNDARY
 - VILLAGE BOUNDARY
 - URBAN COMPACT BOUNDARY
 - WATER BODY
 - STREAM OR BROOK
- BRIDGE OR CULVERT**
- BRIDGE OR CULVERT > 20'
 - BRIDGE OR CULVERT 6' - 20'
 - VOBCIT BRIDGE
 - VOBCIT CULVERT > 6'
- B34 / C34** STATE BRIDGE OR CULVERT IDENTIFIER
B34 / C34 TOWN BRIDGE OR CULVERT IDENTIFIER
- NFR** NATIONAL FOREST ROAD
SFH STATE FOREST HIGHWAY
P PARK AND RIDE
- FEDERAL CLASSIFICATION IDENTIFIER**
- FAU URBAN ARTERIAL OR COLLECTOR
 - MA MINOR ARTERIAL
 - MJC MAJOR COLLECTOR
 - MNC MINOR COLLECTOR
 - PA PRINCIPAL ARTERIAL

DISCLAIMER:
The untraveled highways (laid-out town highways), discontinued highways, and legal trails hereon are those of which the Agency of Transportation has record; others may exist.

Highway and bridge data by the Agency of Transportation. Town short structures are drawn from the Vermont Online Bridge & Culvert Inventory Tool (VOBCIT) database. All other data from the Vermont Center for Geographic Information. Only named streams are shown.

Vermont State Plane Coordinate System
 North American Datum of 1983
 SPCS_Zone_Identifier: 4400
 Geodetic Reference System 80
 2,000-meter grid, Easting - Northing

TOWN HWY. No.	LENGTH IN MILES CLASS 3	LENGTH IN MILES CLASS 4	TOWN ROAD NAME
5	0.36		PLEASANT ST
17	0.13		OAK ST
41	0.08		COREY HILL RD
42	0.15		SHEPARD LN
53	0.05		HARTLEY HILL RD
64	0.53		BURK HILL ST
65	0.06		WEST ST
66	0.02		TH 66
67	0.13		MAPLE ST EXT
68	0.19		FROST PL
74	0.17		CLARK CT
85	0.15		VANCOR DR
86	0.06		JED CIR
91	0.16		BELLEVUE AV
92	0.10		HATFIELD LN
93	0.07		RICE RD
94	0.14		ACADEMY AV
95	0.18		SCHOOL ST
96	0.17		GROVE ST
97	0.24		RIVER ST
98	0.11		MAPLE ST
98	0.09		MILL ST
104	0.02		SCHOOL ST PL
105	0.09		PLANT RD
TOTAL	3.45	0.00	

TOWN HWY. No.	LENGTH IN MILES "NOT UP TO STANDARD"
94	(0.06)
TOTAL	0.06

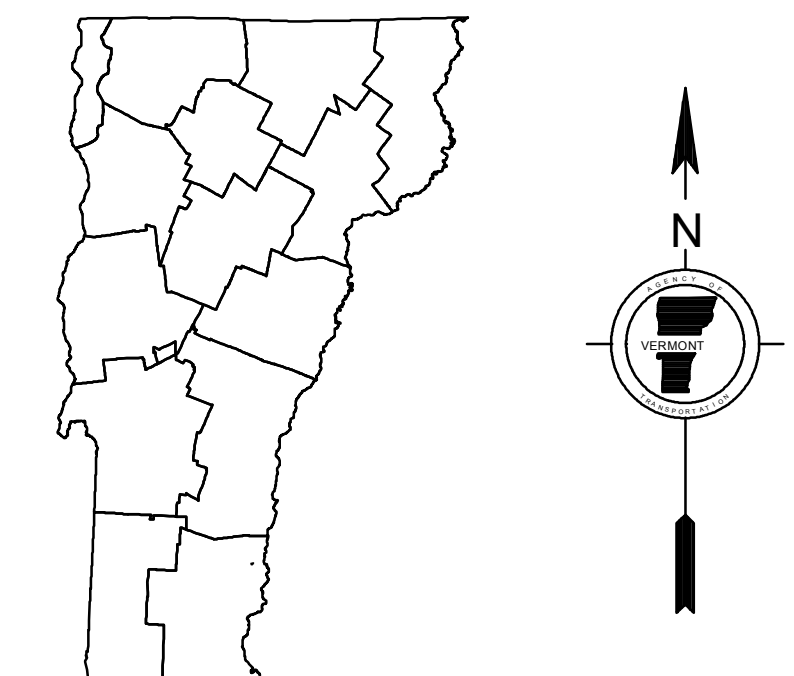
*The sections of the town highways listed above are legally Class 3, but have been deemed "Not Up To Standard" and are functionally Class 4 Town Highways

- HIGHWAYS**
- INTERSTATE
 - U.S. ROUTE
 - STATE ROUTE
 - CLASS 1
 - CLASS 2
 - CLASS 3
 - CLASS 4
 - LEGAL TRAIL
 - GRAVEL
 - SOIL OR GRADED AND DRAINED EARTH
 - UNIMPROVED OR PRIMITIVE
 - IMPASSABLE OR UNTRAVELED
 - LEGAL TRAIL
 - DISCONTINUED
 - HIGHWAY CLASS CHANGE
 - RAILROAD
 - INACTIVE RAILROAD
 - PUBLIC LAND - GREEN MOUNTAIN NATIONAL FOREST
 - PUBLIC LAND - STATE/MUNICIPAL
- POLITICAL SUBDIVISIONS**
- STATE BOUNDARY
 - COUNTY BOUNDARY
 - TOWN BOUNDARY
 - VILLAGE BOUNDARY
 - URBAN COMPACT BOUNDARY
 - WATER BODY
 - STREAM OR BROOK
- BRIDGE OR CULVERT**
- BRIDGE OR CULVERT > 20'
 - BRIDGE OR CULVERT 6' - 20'
 - VOBCIT BRIDGE
 - VOBCIT CULVERT > 6'
- B34 / C34 STATE BRIDGE OR CULVERT IDENTIFIER**
- B34 / C34 TOWN BRIDGE OR CULVERT IDENTIFIER**
- NFR NATIONAL FOREST ROAD**
- SFH STATE FOREST HIGHWAY**
- P PARK AND RIDE**
- FEDERAL CLASSIFICATION IDENTIFIER**
- FAU URBAN ARTERIAL OR COLLECTOR
 - MA MINOR ARTERIAL
 - MJC MAJOR COLLECTOR
 - MNC MINOR COLLECTOR
 - PA PRINCIPAL ARTERIAL

MILEAGE SUMMARY

CLASS 2	0.990		
TH-1	0.360		
TH-2	0.600		
TH-3	0.600		
TOTAL CLASS 2		1.950	
CLASS 3			
TOTAL CLASS 3		3.45	
TOTAL TOWN		5.400	
TOTAL STATE		0	

TOTAL, TRAVELED HIGHWAYS, FEB. 10, 2014: 5.400
(Excludes Class 4, Legal Trail, and Unidentified Corridor Mileage)



VERMONT
GENERAL HIGHWAY MAP
Village of
Saxtons River

WINDHAM COUNTY

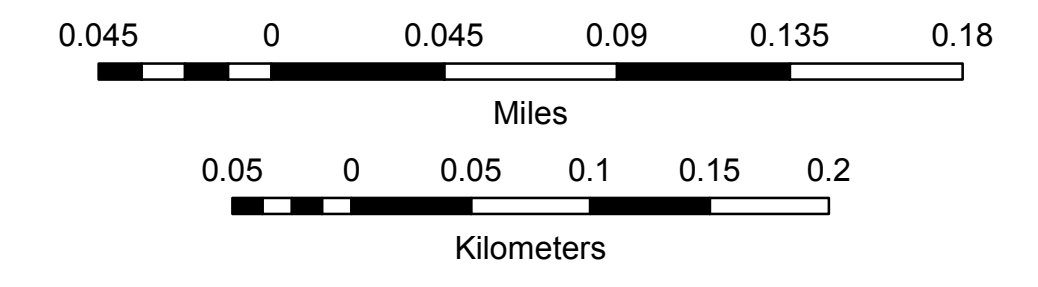
Transportation District #2

Prepared by the
Vermont Agency of Transportation
Division of Policy, Planning and Intermodal Development
in cooperation with

U.S. Department of Transportation
Federal Highway Administration

Mileage as of February 10, 2014
Map prepared October 03, 2014

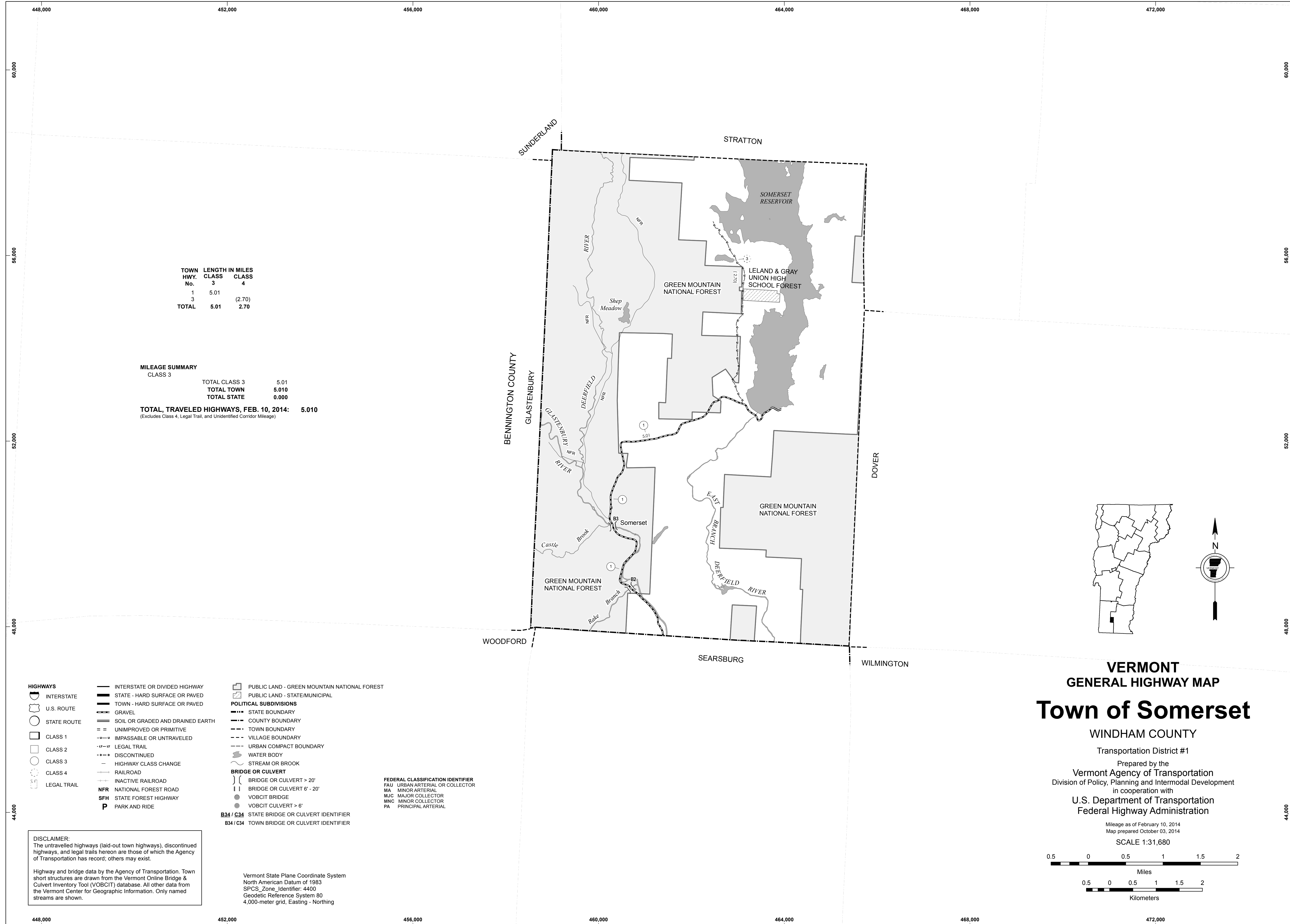
SCALE 1:3,168



DISCLAIMER:
The untraveled highways (laid-out town highways), discontinued highways, and legal trails hereon are those of which the Agency of Transportation has record; others may exist.

Highway and bridge data by the Agency of Transportation. Town short structures are drawn from the Vermont Online Bridge & Culvert Inventory Tool (VOBCIT) database. All other data from the Vermont Center for Geographic Information. Only named streams are shown.

Vermont State Plane Coordinate System
North American Datum of 1983
SPCS_Zone_Identifier: 4400
Geodetic Reference System 80
2,000-meter grid, Easting - Northing

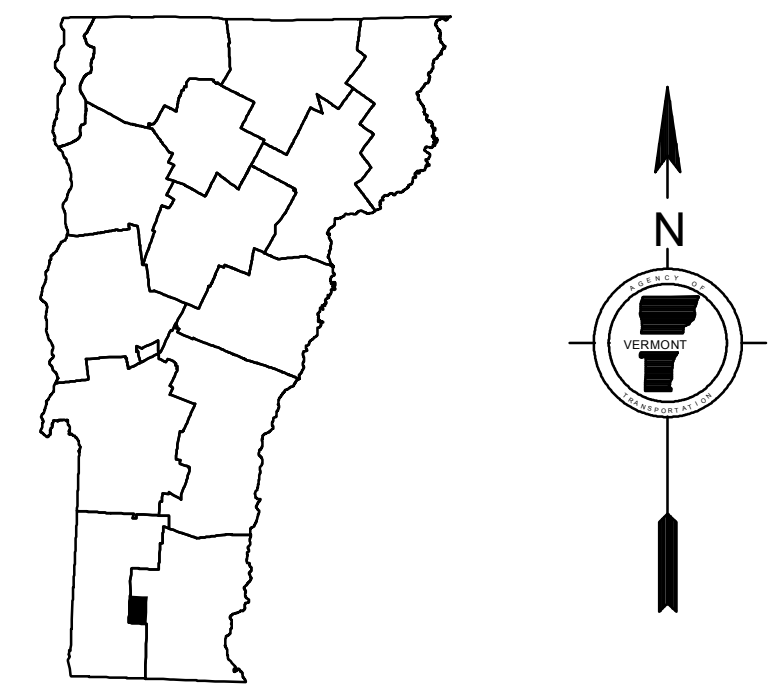


TOWN HWY. No.	LENGTH IN MILES CLASS 3	CLASS 4
1	5.01	
3		(2.70)
TOTAL	5.01	2.70

MILEAGE SUMMARY
CLASS 3

TOTAL CLASS 3	5.01
TOTAL TOWN	5.010
TOTAL STATE	0.000

TOTAL, TRAVELED HIGHWAYS, FEB. 10, 2014: 5.010
(Excludes Class 4, Legal Trail, and Unidentified Corridor Mileage)



- HIGHWAYS**
- INTERSTATE
 - U.S. ROUTE
 - STATE ROUTE
 - CLASS 1
 - CLASS 2
 - CLASS 3
 - CLASS 4
 - LEGAL TRAIL
- INTERSTATE OR DIVIDED HIGHWAY
STATE - HARD SURFACE OR PAVED
TOWN - HARD SURFACE OR PAVED
GRAVEL
SOIL OR GRADED AND DRAINED EARTH
UNIMPROVED OR PRIMITIVE
IMPASSABLE OR UNTRAVELED
LEGAL TRAIL
DISCONTINUED
HIGHWAY CLASS CHANGE
RAILROAD
INACTIVE RAILROAD
NFR NATIONAL FOREST ROAD
SFH STATE FOREST HIGHWAY
P PARK AND RIDE
- PUBLIC LAND - GREEN MOUNTAIN NATIONAL FOREST
PUBLIC LAND - STATE/MUNICIPAL
- POLITICAL SUBDIVISIONS**
- STATE BOUNDARY
 - COUNTY BOUNDARY
 - TOWN BOUNDARY
 - VILLAGE BOUNDARY
 - URBAN COMPACT BOUNDARY
 - WATER BODY
 - STREAM OR BROOK
- BRIDGE OR CULVERT**
- BRIDGE OR CULVERT > 20'
 - BRIDGE OR CULVERT 6' - 20'
 - VOBCIT BRIDGE
 - VOBCIT CULVERT > 6'
 - B34 / C34 STATE BRIDGE OR CULVERT IDENTIFIER
 - B34 / C34 TOWN BRIDGE OR CULVERT IDENTIFIER
- FEDERAL CLASSIFICATION IDENTIFIER**
- FAU URBAN ARTERIAL OR COLLECTOR
 - MA MINOR ARTERIAL
 - MJC MAJOR COLLECTOR
 - MNC MINOR COLLECTOR
 - PA PRINCIPAL ARTERIAL

DISCLAIMER:
The untraveled highways (laid-out town highways), discontinued highways, and legal trails hereon are those of which the Agency of Transportation has record; others may exist.

Highway and bridge data by the Agency of Transportation. Town short structures are drawn from the Vermont Online Bridge & Culvert Inventory Tool (VOBCIT) database. All other data from the Vermont Center for Geographic Information. Only named streams are shown.

Vermont State Plane Coordinate System
North American Datum of 1983
SPCS_Zone_Identifier: 4400
Geodetic Reference System 80
4,000-meter grid, Easting - Northing

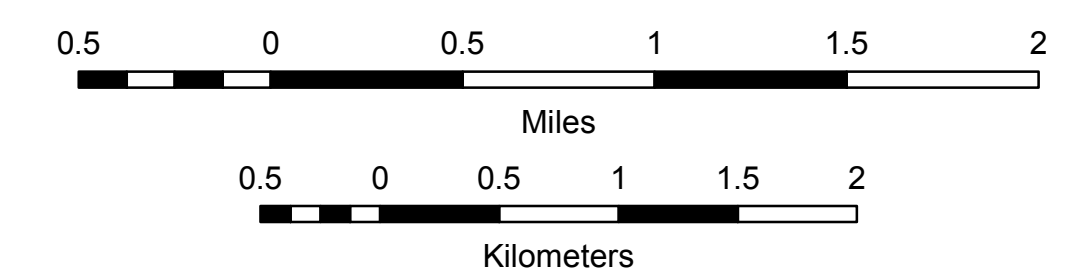
VERMONT
GENERAL HIGHWAY MAP
Town of Somerset

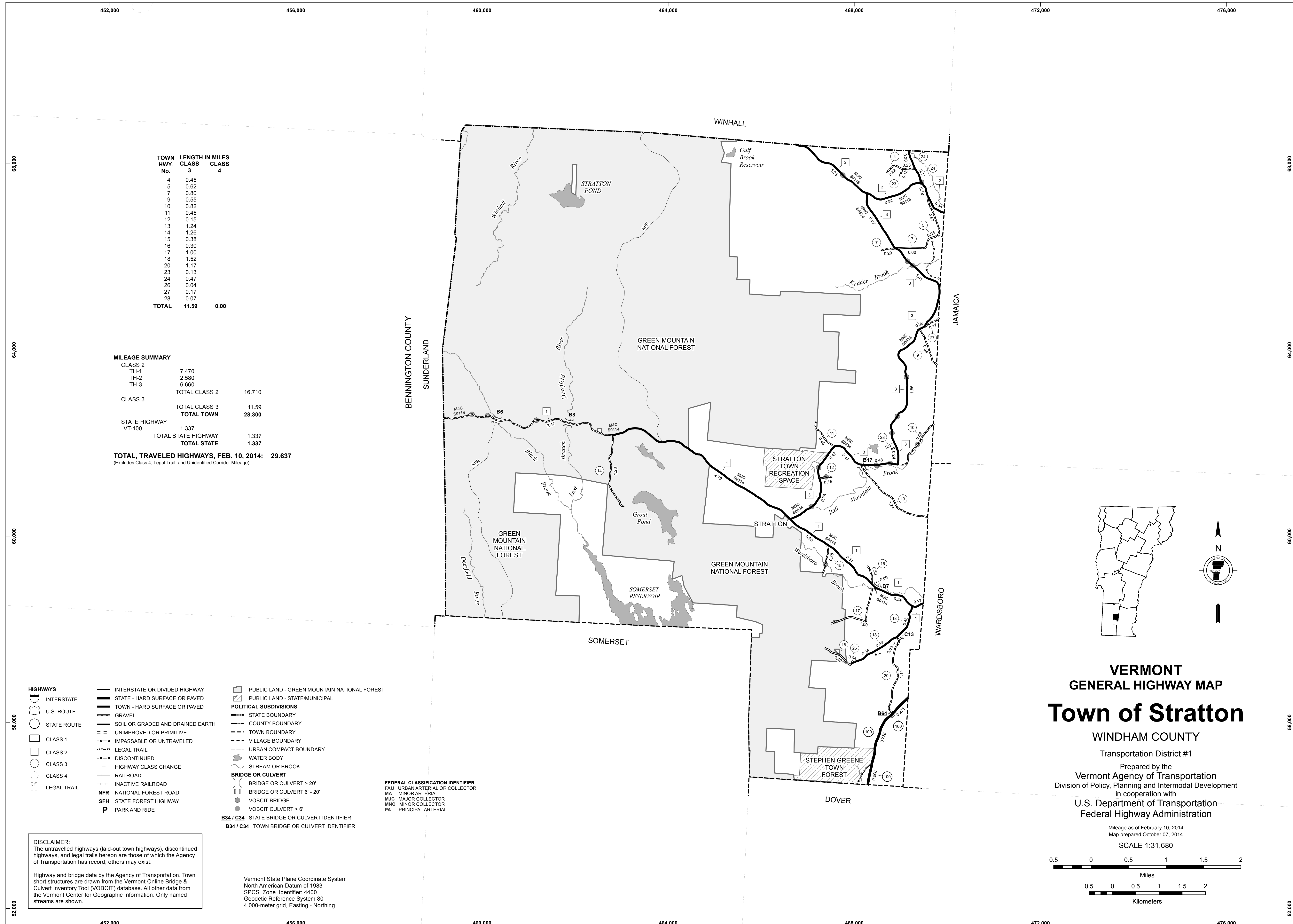
WINDHAM COUNTY
Transportation District #1

Prepared by the
Vermont Agency of Transportation
Division of Policy, Planning and Intermodal Development
in cooperation with
U.S. Department of Transportation
Federal Highway Administration

Mileage as of February 10, 2014
Map prepared October 03, 2014

SCALE 1:31,680





TOWN HWY. No.	LENGTH IN MILES CLASS 3	CLASS 4
4	0.45	
5	0.62	
7	0.80	
9	0.55	
10	0.82	
11	0.45	
12	0.15	
13	1.24	
14	1.26	
15	0.38	
16	0.30	
17	1.00	
18	1.52	
20	1.17	
23	0.13	
24	0.47	
26	0.04	
27	0.17	
28	0.07	
TOTAL	11.59	0.00

MILEAGE SUMMARY

CLASS 2		
TH-1	7.470	
TH-2	2.580	
TH-3	6.660	
TOTAL CLASS 2		16.710
CLASS 3		
TOTAL CLASS 3	11.59	
TOTAL TOWN		28.300
STATE HIGHWAY		
VT-100	1.337	
TOTAL STATE HIGHWAY	1.337	
TOTAL STATE		1.337

TOTAL, TRAVELED HIGHWAYS, FEB. 10, 2014: 29.637
(Excludes Class 4, Legal Trail, and Unidentified Corridor Mileage)

HIGHWAYS

- INTERSTATE
- U.S. ROUTE
- STATE ROUTE
- CLASS 1
- CLASS 2
- CLASS 3
- CLASS 4
- LEGAL TRAIL
- INTERSTATE OR DIVIDED HIGHWAY
- STATE - HARD SURFACE OR PAVED
- TOWN - HARD SURFACE OR PAVED
- GRAVEL
- SOIL OR GRADED AND DRAINED EARTH
- UNIMPROVED OR PRIMITIVE
- IMPASSABLE OR UNTRAVELED
- LEGAL TRAIL
- DISCONTINUED
- HIGHWAY CLASS CHANGE
- RAILROAD
- INACTIVE RAILROAD
- NFR NATIONAL FOREST ROAD
- SFH STATE FOREST HIGHWAY
- P PARK AND RIDE

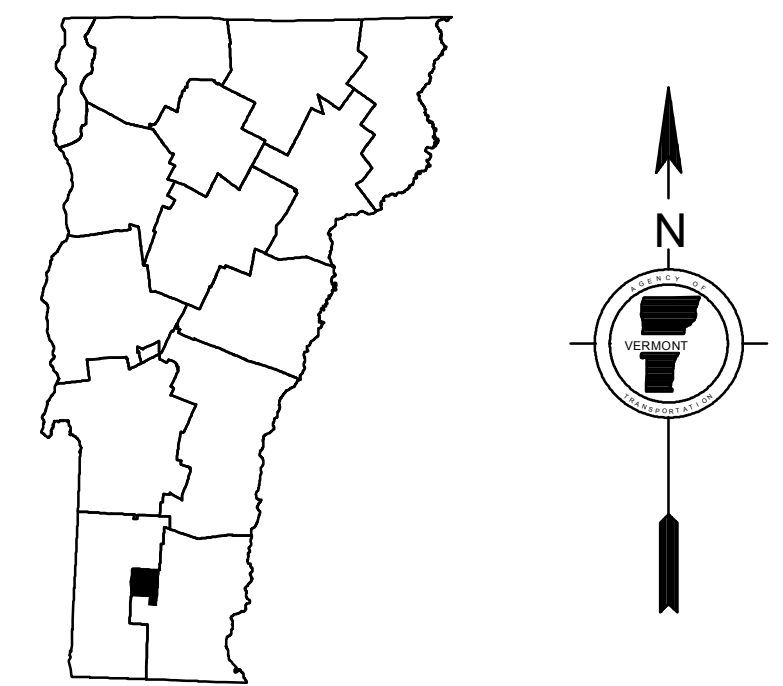
- PUBLIC LAND - GREEN MOUNTAIN NATIONAL FOREST
- PUBLIC LAND - STATE/MUNICIPAL
- POLITICAL SUBDIVISIONS
- STATE BOUNDARY
- COUNTY BOUNDARY
- TOWN BOUNDARY
- VILLAGE BOUNDARY
- URBAN COMPACT BOUNDARY
- WATER BODY
- STREAM OR BROOK
- BRIDGE OR CULVERT
- BRIDGE OR CULVERT > 20'
- BRIDGE OR CULVERT 6' - 20'
- VOBCIT BRIDGE
- VOBCIT CULVERT > 6'
- B34 / C34 STATE BRIDGE OR CULVERT IDENTIFIER
- B34 / C34 TOWN BRIDGE OR CULVERT IDENTIFIER

- FEDERAL CLASSIFICATION IDENTIFIER
- FAU URBAN ARTERIAL OR COLLECTOR
- MA MINOR ARTERIAL
- MJC MAJOR COLLECTOR
- MNC MINOR COLLECTOR
- PA PRINCIPAL ARTERIAL

DISCLAIMER:
The untraveled highways (laid-out town highways), discontinued highways, and legal trails hereon are those of which the Agency of Transportation has record; others may exist.

Highway and bridge data by the Agency of Transportation. Town short structures are drawn from the Vermont Online Bridge & Culvert Inventory Tool (VOBCIT) database. All other data from the Vermont Center for Geographic Information. Only named streams are shown.

Vermont State Plane Coordinate System
North American Datum of 1983
SPCS_Zone_Identifier: 4400
Geodetic Reference System 80
4,000-meter grid, Easting - Northing



VERMONT GENERAL HIGHWAY MAP Town of Stratton

WINDHAM COUNTY

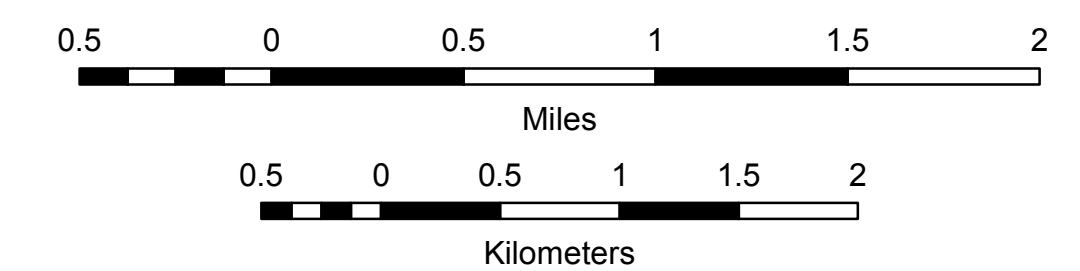
Transportation District #1

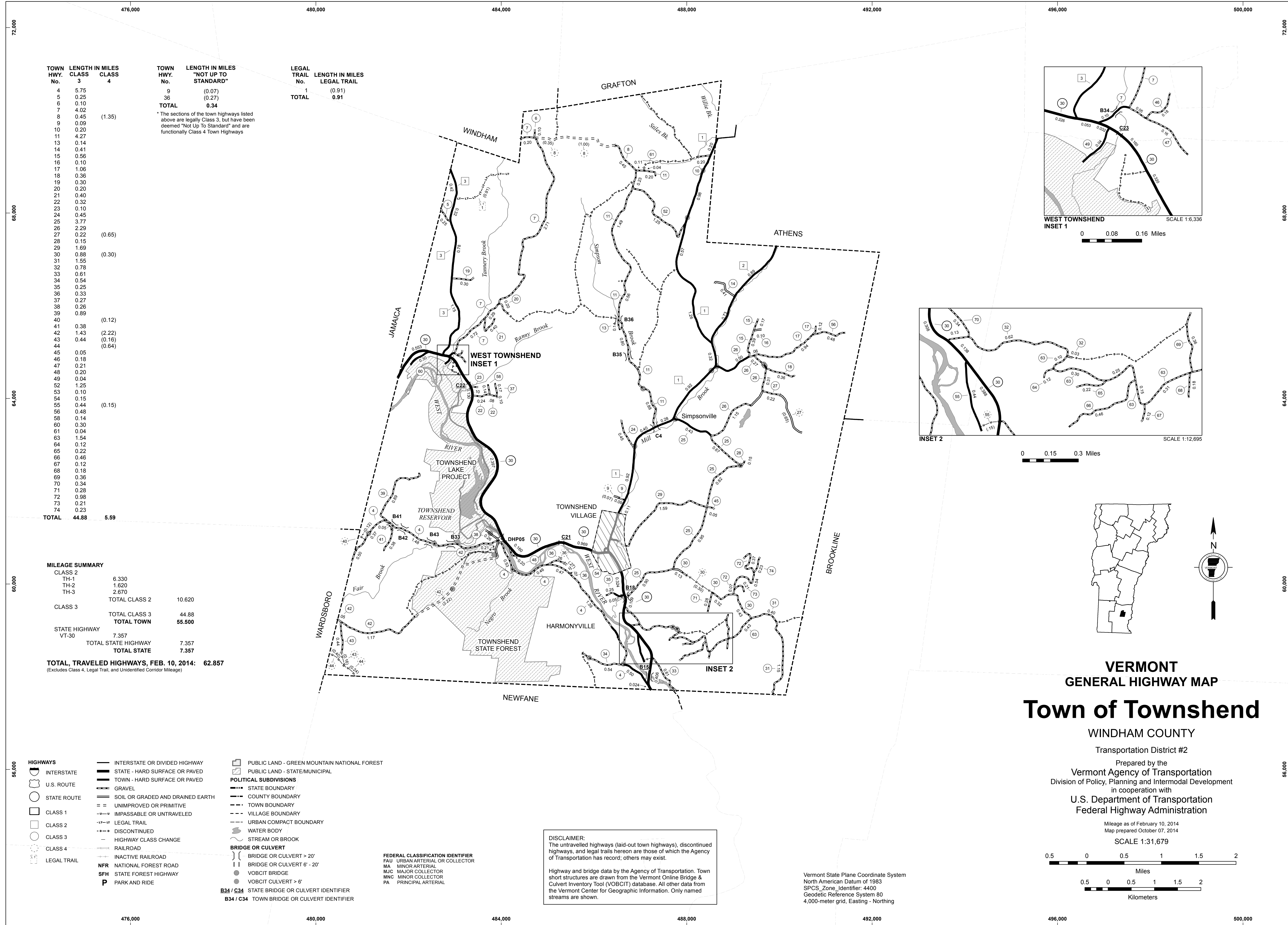
Prepared by the
Vermont Agency of Transportation
Division of Policy, Planning and Intermodal Development
in cooperation with

U.S. Department of Transportation
Federal Highway Administration

Mileage as of February 10, 2014
Map prepared October 07, 2014

SCALE 1:31,680





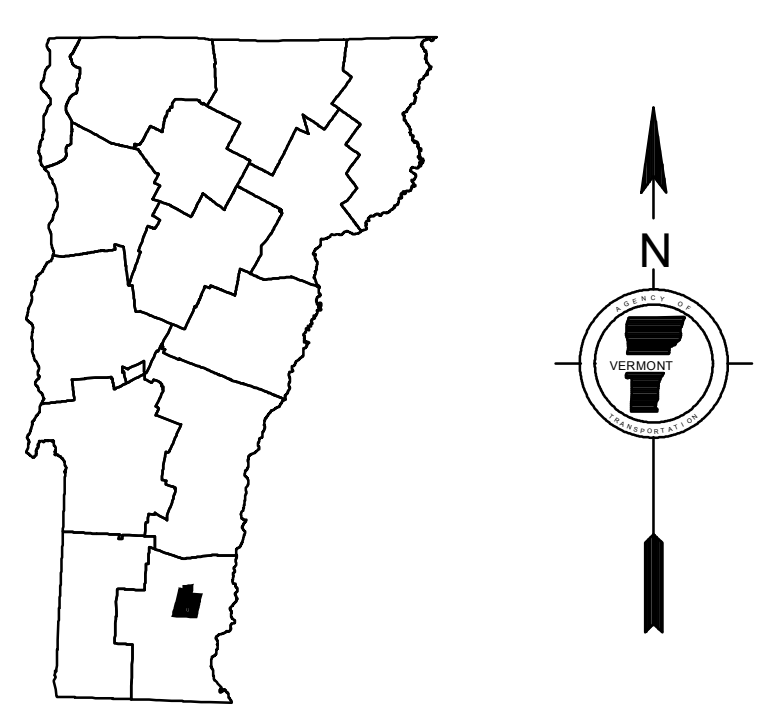
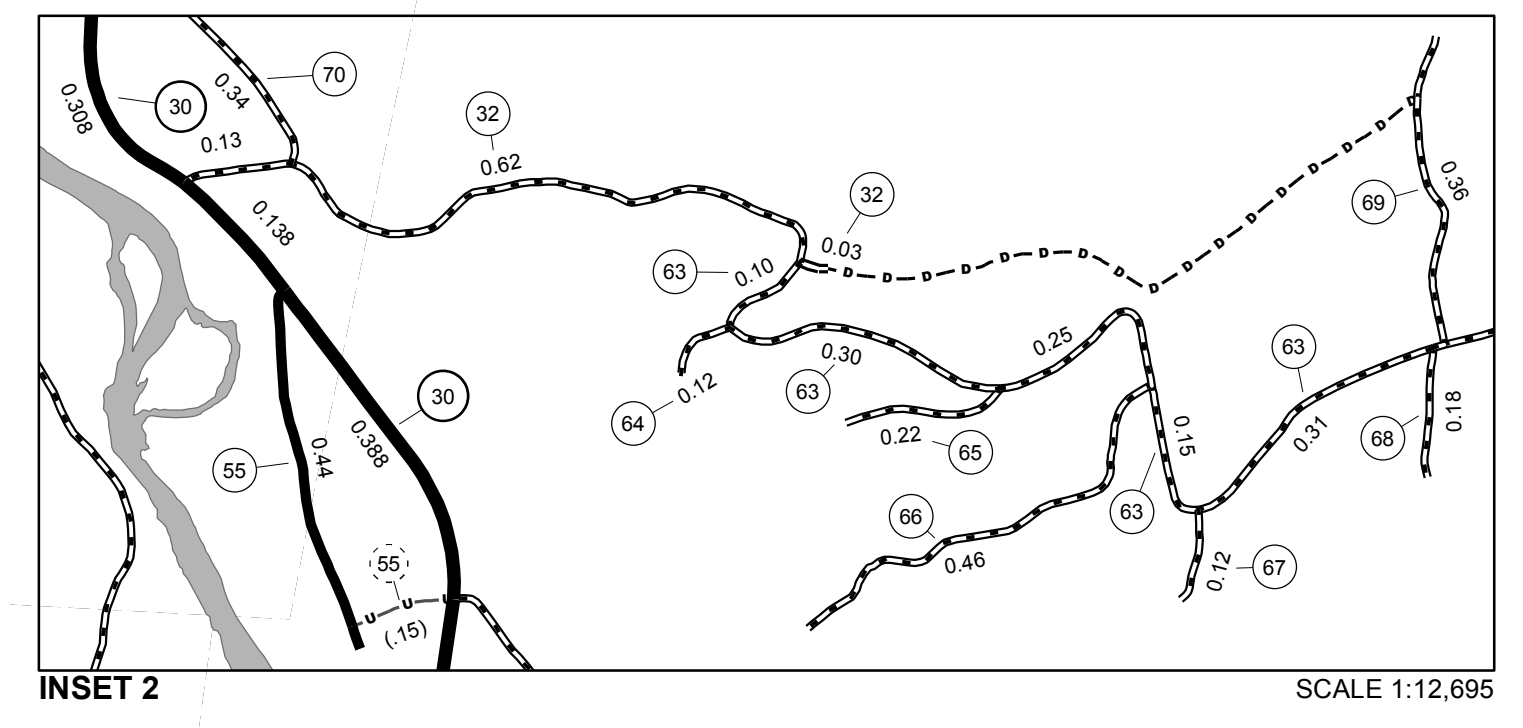
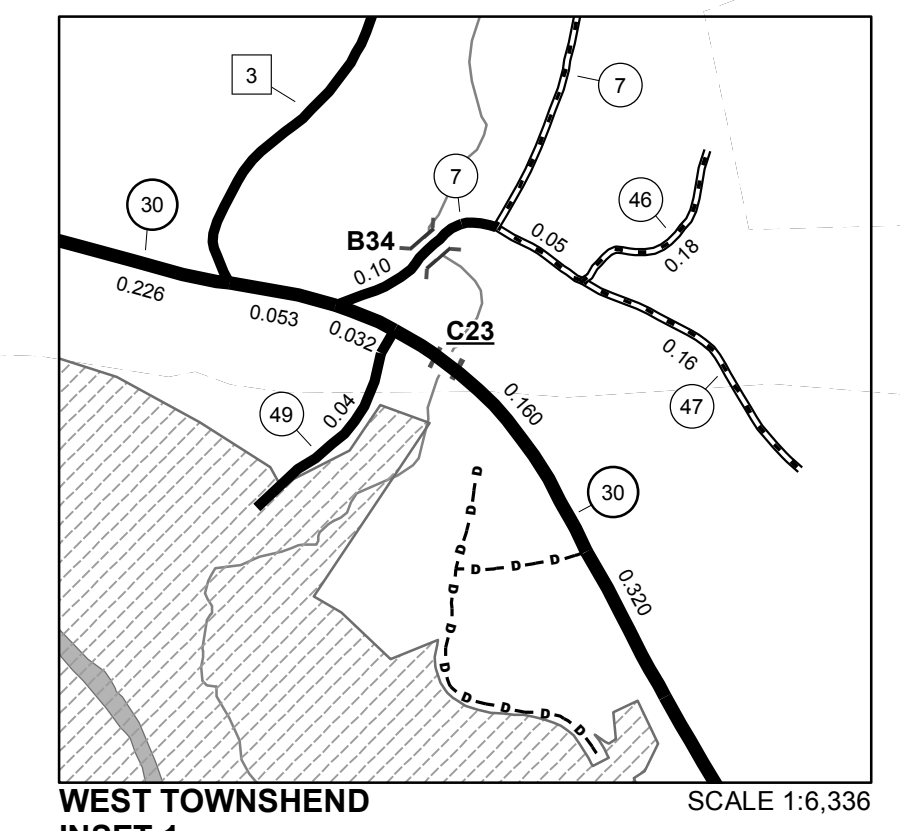
TOWN HWY. No.	LENGTH IN MILES CLASS 3	LENGTH IN MILES CLASS 4	TOWN HWY. No.	LENGTH IN MILES "NOT UP TO STANDARD"	LEGAL TRAIL No.	LENGTH IN MILES LEGAL TRAIL
4	5.75		9	(0.07)	1	(0.91)
5	0.25		36	(0.27)	TOTAL	0.91
6	0.10					
7	4.02					
8	0.45	(1.35)				
9	0.09					
10	0.20					
11	4.27					
13	0.14					
14	0.41					
15	0.56					
16	0.10					
17	1.06					
18	0.36	(0.65)				
19	0.30					
20	0.20					
21	0.40					
22	0.32	(0.30)				
23	0.10					
24	0.45					
25	3.77					
26	2.29					
27	0.22	(0.12)				
28	0.15					
29	1.69					
30	0.88	(2.22)				
31	1.55	(0.16)				
32	0.78					
33	0.61	(0.64)				
34	0.54					
35	0.25					
36	0.33					
37	0.27					
38	0.26					
39	0.89					
40		(0.12)				
41	0.38					
42	1.43	(2.22)				
43	0.44	(0.16)				
44		(0.64)				
45	0.05					
46	0.18					
47	0.21					
48	0.20					
49	0.04					
52	1.25					
53	0.10	(0.15)				
54	0.15					
55	0.44					
56	0.48					
58	0.14					
60	0.30					
61	0.04					
63	1.54					
64	0.12					
65	0.22					
66	0.46					
67	0.12					
68	0.18					
69	0.36					
70	0.34					
71	0.28					
72	0.98					
73	0.21					
74	0.23					
TOTAL	44.88	5.59				

* The sections of the town highways listed above are legally Class 3, but have been deemed "Not Up To Standard" and are functionally Class 4 Town Highways

MILEAGE SUMMARY

CLASS 2			
TH-1	6.330		
TH-2	1.620		
TH-3	2.670		
	TOTAL CLASS 2		10.620
CLASS 3			
	TOTAL CLASS 3		44.88
	TOTAL TOWN		55.500
STATE HIGHWAY			
VT-30	7.357		
	TOTAL STATE HIGHWAY		7.357
	TOTAL STATE		7.357
TOTAL, TRAVELED HIGHWAYS, FEB. 10, 2014:		62.857	

(Excludes Class 4, Legal Trail, and Unidentified Corridor Mileage)

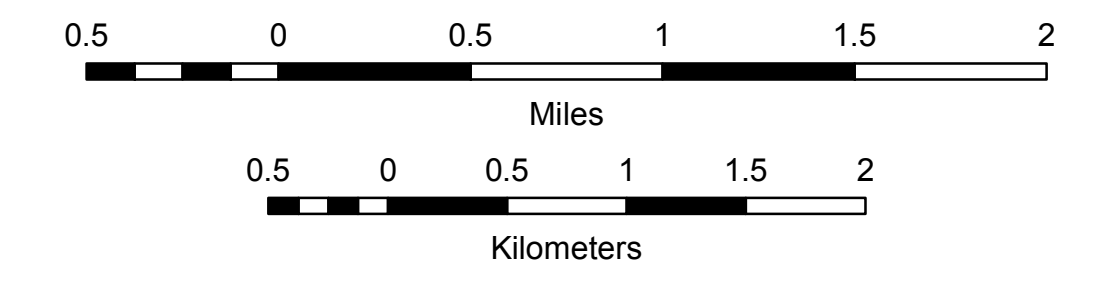


VERMONT
GENERAL HIGHWAY MAP
Town of Townshend

WINDHAM COUNTY
 Transportation District #2

Prepared by the
Vermont Agency of Transportation
 Division of Policy, Planning and Intermodal Development
 in cooperation with
U.S. Department of Transportation
 Federal Highway Administration

Mileage as of February 10, 2014
 Map prepared October 07, 2014
 SCALE 1:31,679



DISCLAIMER:
 The untraveled highways (laid-out town highways), discontinued highways, and legal trails herein are those of which the Agency of Transportation has record; others may exist.

Highway and bridge data by the Agency of Transportation. Town short structures are drawn from the Vermont Online Bridge & Culvert Inventory Tool (VOBCIT) database. All other data from the Vermont Center for Geographic Information. Only named streams are shown.

Vermont State Plane Coordinate System
 North American Datum of 1983
 SPCS_Zone_Identifier: 4400
 Geodetic Reference System 80
 4,000-meter grid, Easting - Northing

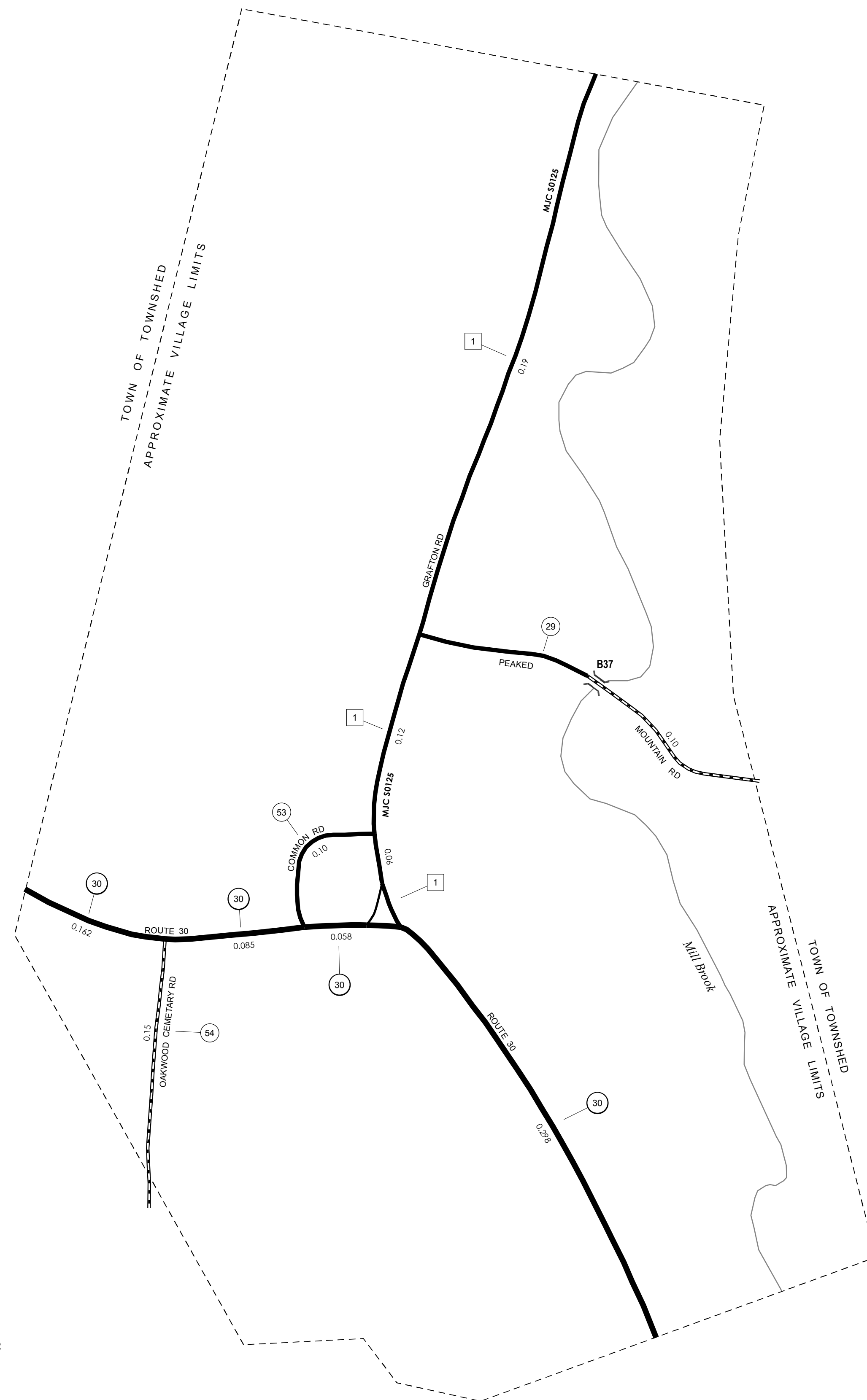
486,000

TOWN HWY. No.	LENGTH IN MILES		TOWN ROAD NAME
	CLASS 3	CLASS 4	
29	0.10		PEAKED MOUNTAIN RD
53	0.10		COMMON RD
54	0.15		OAKWOOD CEMETARY RD
TOTAL	0.35	0.00	

MILEAGE SUMMARY

CLASS 2			
TH-1	0.370		0.370
		TOTAL CLASS 2	0.370
CLASS 3			
		TOTAL CLASS 3	0.35
		TOTAL TOWN	0.720
STATE HIGHWAY			
VT-30	0.603		0.603
		TOTAL STATE HIGHWAY	0.603
		TOTAL STATE	0.603

TOTAL, TRAVELED HIGHWAYS, FEB. 10, 2014: 1.323
 (Excludes Class 4, Legal Trail, and Unidentified Corridor Mileage)



HIGHWAYS

- INTERSTATE
- U.S. ROUTE
- STATE ROUTE
- CLASS 1
- CLASS 2
- CLASS 3
- CLASS 4
- LEGAL TRAIL

INTERSTATE OR DIVIDED HIGHWAY

- STATE - HARD SURFACE OR PAVED
- TOWN - HARD SURFACE OR PAVED
- GRAVEL
- SOIL OR GRADED AND DRAINED EARTH
- UNIMPROVED OR PRIMITIVE
- IMPASSABLE OR UNTRAVELED
- LEGAL TRAIL
- DISCONTINUED
- HIGHWAY CLASS CHANGE
- RAILROAD
- INACTIVE RAILROAD
- NATIONAL FOREST ROAD
- STATE FOREST HIGHWAY
- PARK AND RIDE

POLITICAL SUBDIVISIONS

- STATE BOUNDARY
- COUNTY BOUNDARY
- TOWN BOUNDARY
- VILLAGE BOUNDARY
- URBAN COMPACT BOUNDARY
- WATER BODY
- STREAM OR BROOK

BRIDGE OR CULVERT

- BRIDGE OR CULVERT > 20'
- BRIDGE OR CULVERT 6' - 20'
- VOBCIT BRIDGE
- VOBCIT CULVERT > 6'
- STATE BRIDGE OR CULVERT IDENTIFIER
- TOWN BRIDGE OR CULVERT IDENTIFIER

FEDERAL CLASSIFICATION IDENTIFIER

- FAU URBAN ARTERIAL OR COLLECTOR
- MA MINOR ARTERIAL
- MJC MAJOR COLLECTOR
- MNC MINOR COLLECTOR
- PA PRINCIPAL ARTERIAL

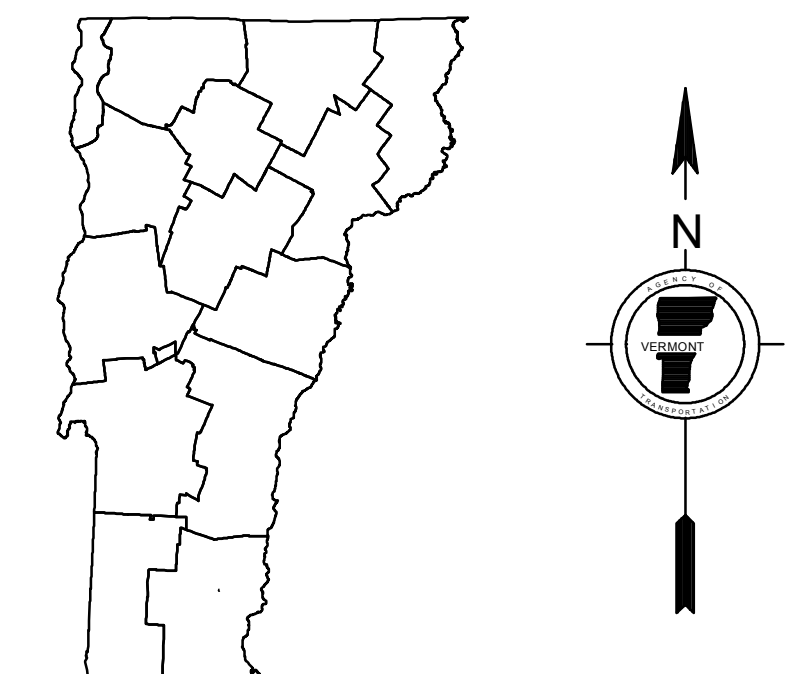
PUBLIC LAND - GREEN MOUNTAIN NATIONAL FOREST

- PUBLIC LAND - STATE/MUNICIPAL

DISCLAIMER:
 The untraveled highways (laid-out town highways), discontinued highways, and legal trails hereon are those of which the Agency of Transportation has record; others may exist.

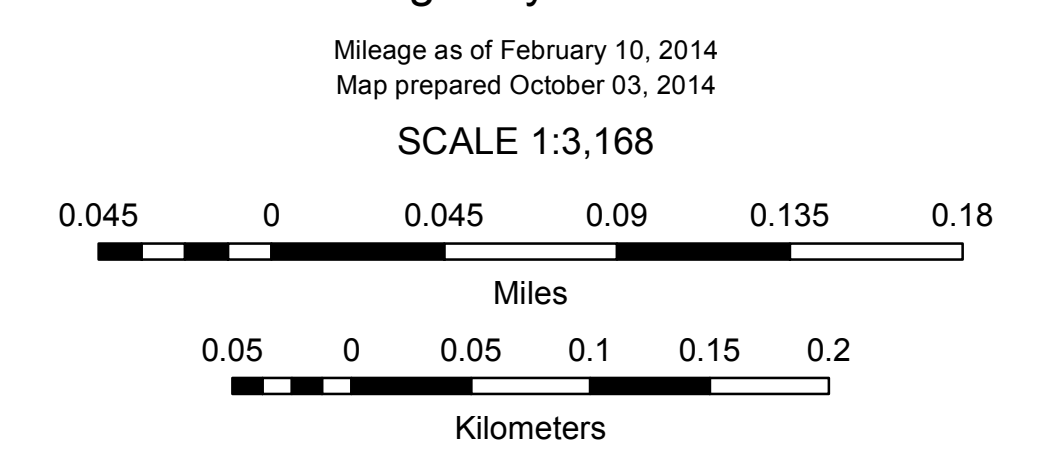
Highway and bridge data by the Agency of Transportation. Town short structures are drawn from the Vermont Online Bridge & Culvert Inventory Tool (VOBCIT) database. All other data from the Vermont Center for Geographic Information. Only named streams are shown.

Vermont State Plane Coordinate System
 North American Datum of 1983
 SPCS_Zone_Identifier: 4400
 Geodetic Reference System 80
 2,000-meter grid, Easting - Northing



VERMONT
GENERAL HIGHWAY MAP
Village of Townshend

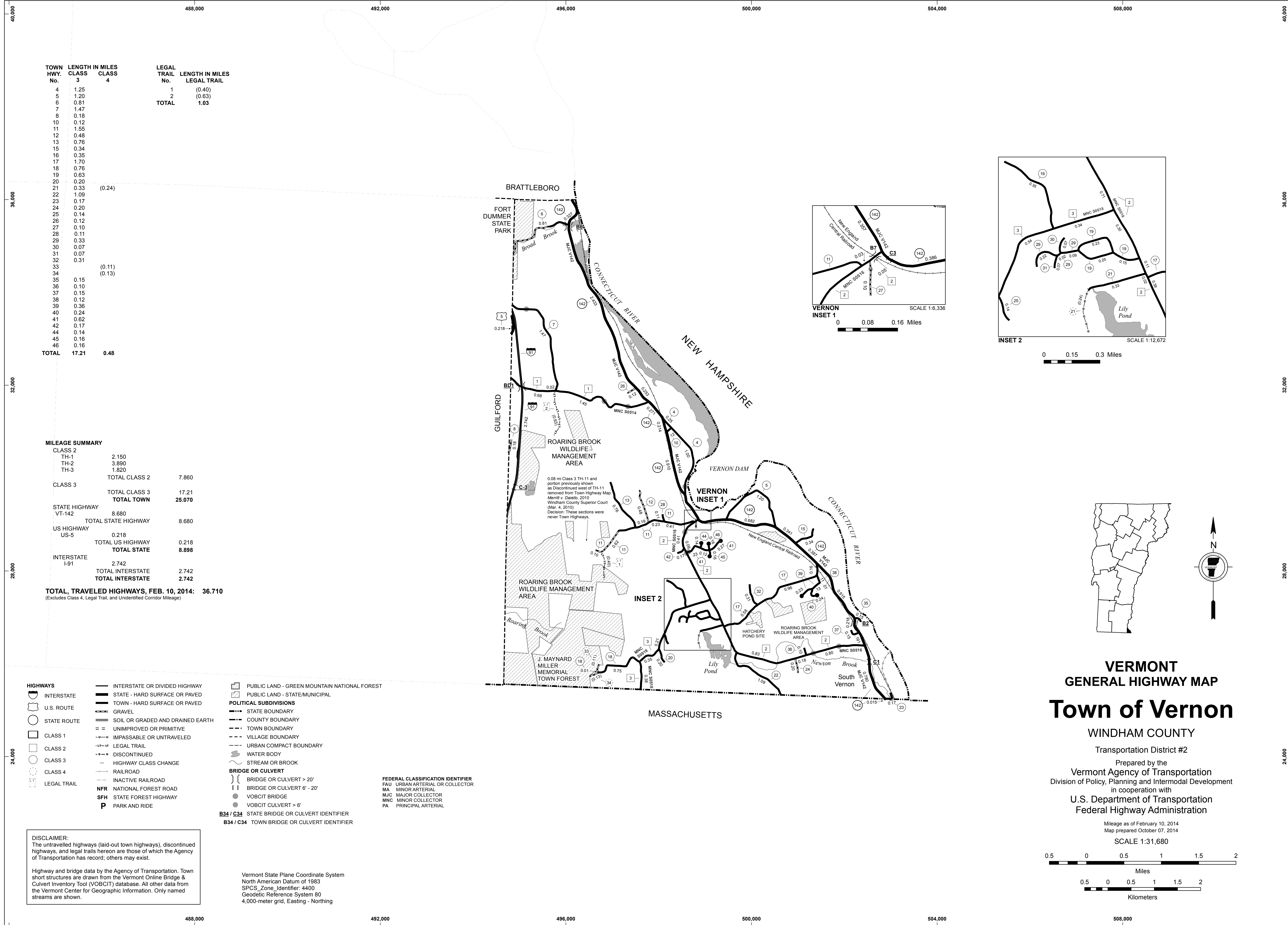
WINDHAM COUNTY
 Transportation District #2
 Prepared by the
 Vermont Agency of Transportation
 Division of Policy, Planning and Intermodal Development
 in cooperation with
 U.S. Department of Transportation
 Federal Highway Administration



60,000

60,000

486,000

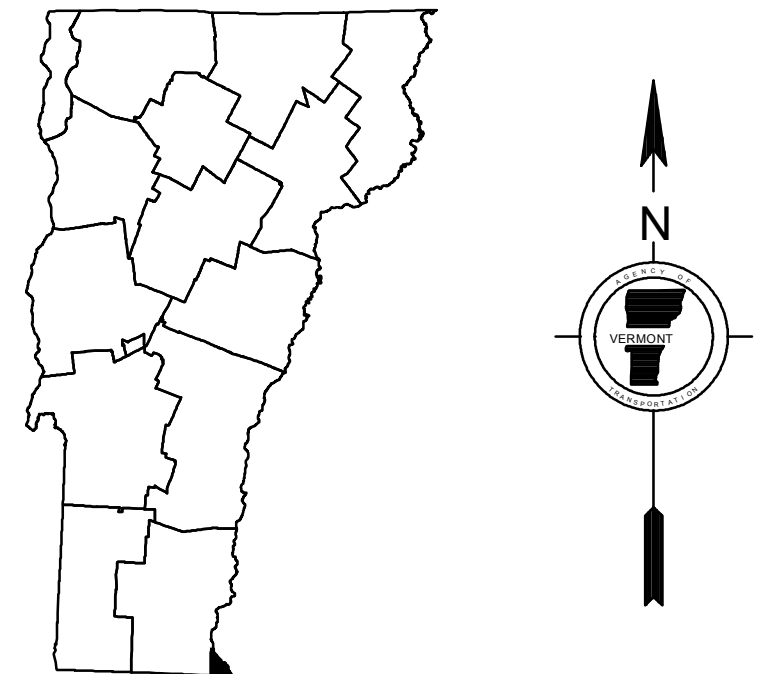
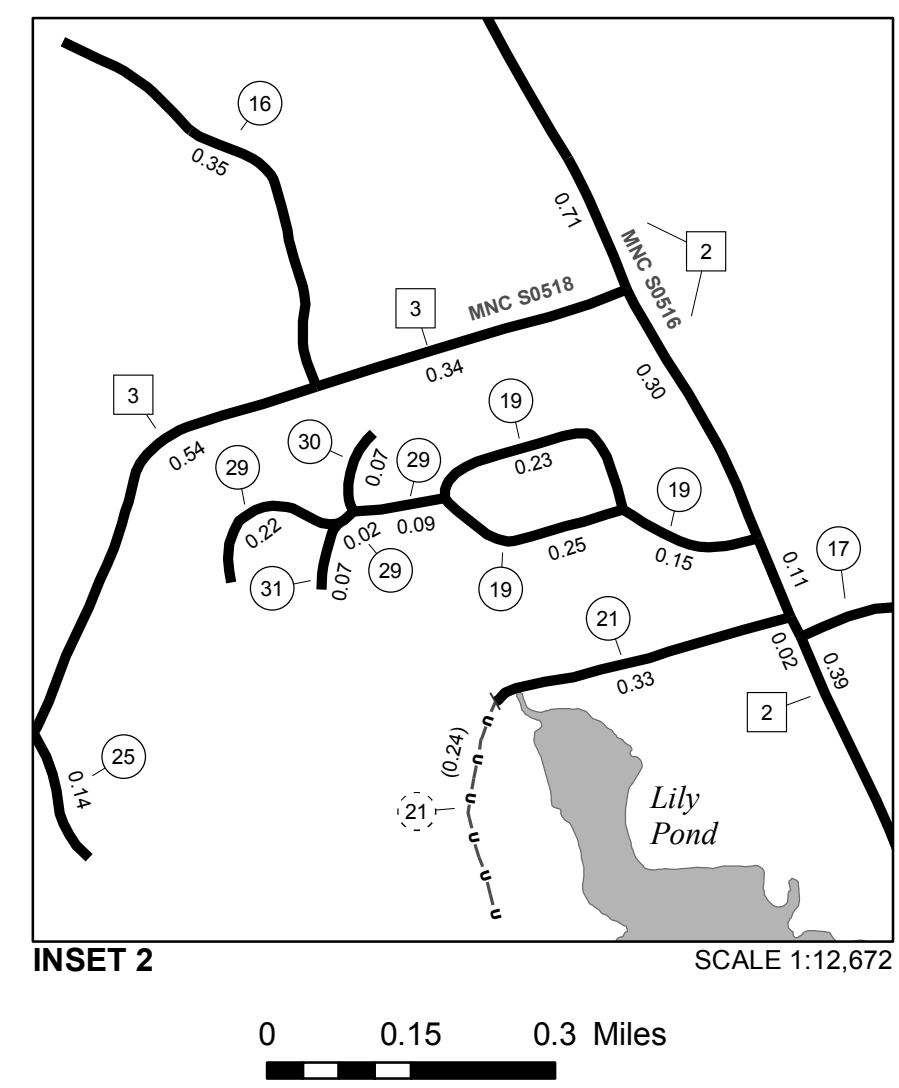
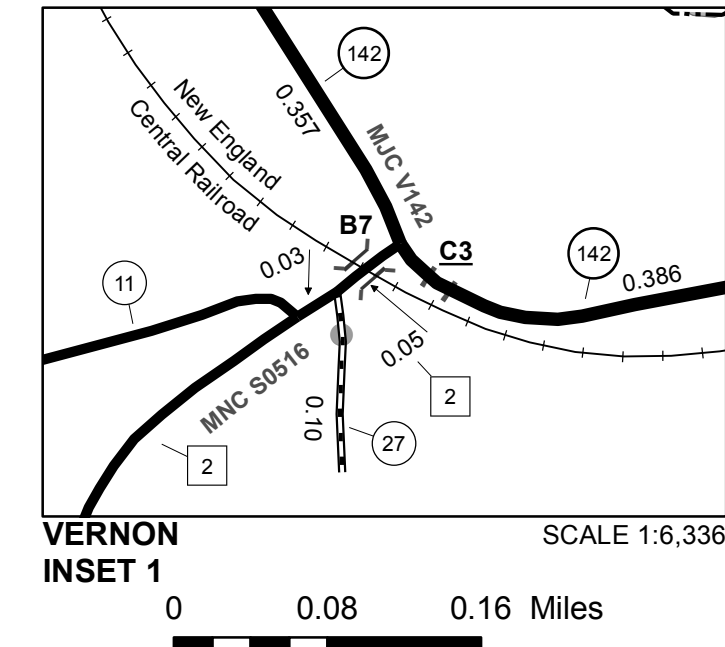


TOWN HWY. No.	LENGTH IN MILES CLASS 3	LENGTH IN MILES CLASS 4	LEGAL TRAIL No.	LENGTH IN MILES LEGAL TRAIL
4	1.25		1	(0.40)
5	1.20		2	(0.63)
6	0.81			
7	1.47			
8	0.18			
10	0.12			
11	1.55			
12	0.48			
13	0.76			
15	0.34			
16	0.35			
17	1.70			
18	0.76			
19	0.63			
20	0.20			
21	0.33	(0.24)		
22	1.09			
23	0.17			
24	0.20			
25	0.14			
26	0.12			
27	0.10			
28	0.11			
29	0.33			
30	0.07			
31	0.07			
32	0.31			
33		(0.11)		
34		(0.13)		
35	0.15			
36	0.10			
37	0.15			
38	0.12			
39	0.36			
40	0.24			
41	0.62			
42	0.17			
44	0.14			
45	0.16			
46	0.16			
TOTAL	17.21	0.48		

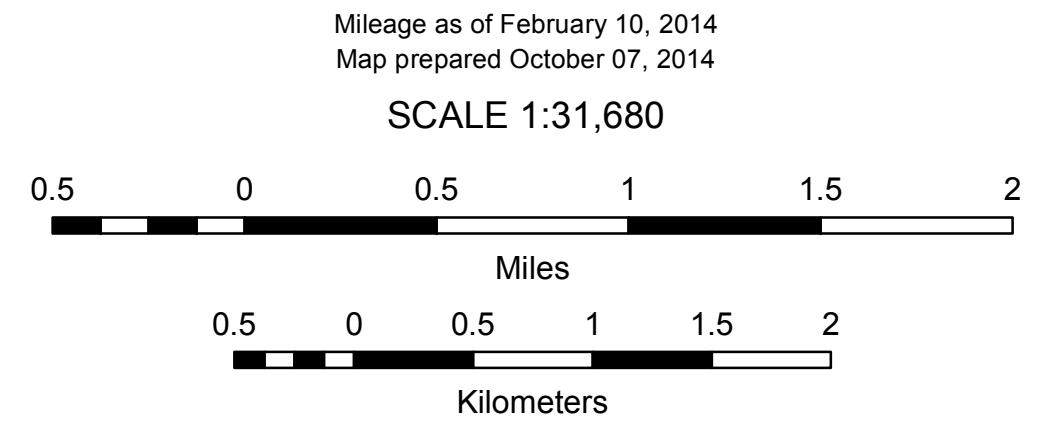
MILEAGE SUMMARY

CLASS 2			
TH-1	2,150		
TH-2	3,890		
TH-3	1,820		
TOTAL CLASS 2	7,860		
CLASS 3			
TOTAL CLASS 3	17.21		
TOTAL TOWN	25,070		
STATE HIGHWAY			
VT-142	8,680		
TOTAL STATE HIGHWAY	8,680		
US HIGHWAY			
US-5	0.218		
TOTAL US HIGHWAY	0.218		
TOTAL STATE	8,898		
INTERSTATE			
I-91	2,742		
TOTAL INTERSTATE	2,742		
TOTAL INTERSTATE	2,742		
TOTAL TRAVELED HIGHWAYS, FEB. 10, 2014:	36,710		

(Excludes Class 4, Legal Trail, and Unidentified Corridor Mileage)



VERMONT
GENERAL HIGHWAY MAP
Town of Vernon
 WINDHAM COUNTY
 Transportation District #2
 Prepared by the
 Vermont Agency of Transportation
 Division of Policy, Planning and Intermodal Development
 in cooperation with
 U.S. Department of Transportation
 Federal Highway Administration



- HIGHWAYS**
- INTERSTATE
 - U.S. ROUTE
 - STATE ROUTE
 - CLASS 1
 - CLASS 2
 - CLASS 3
 - CLASS 4
 - LEGAL TRAIL
- INTERSTATE OR DIVIDED HIGHWAY
 STATE - HARD SURFACE OR PAVED
 TOWN - HARD SURFACE OR PAVED
 GRAVEL
 SOIL OR GRADED AND DRAINED EARTH
 UNIMPROVED OR PRIMITIVE
 IMPASSABLE OR UNTRAVELED
 LEGAL TRAIL
 DISCONTINUED
 HIGHWAY CLASS CHANGE
 RAILROAD
 INACTIVE RAILROAD
 NATIONAL FOREST ROAD
 STATE FOREST HIGHWAY
 PARK AND RIDE
- PUBLIC LAND - GREEN MOUNTAIN NATIONAL FOREST**
PUBLIC LAND - STATE/MUNICIPAL
- POLITICAL SUBDIVISIONS**
- STATE BOUNDARY
 - COUNTY BOUNDARY
 - TOWN BOUNDARY
 - VILLAGE BOUNDARY
 - URBAN COMPACT BOUNDARY
 - WATER BODY
 - STREAM OR BROOK
- BRIDGE OR CULVERT**
- BRIDGE OR CULVERT > 20'
 - BRIDGE OR CULVERT 6' - 20'
 - VOBCIT BRIDGE
 - VOBCIT CULVERT > 6'
 - STATE BRIDGE OR CULVERT IDENTIFIER
 - TOWN BRIDGE OR CULVERT IDENTIFIER
- FEDERAL CLASSIFICATION IDENTIFIER**
- FAU URBAN ARTERIAL OR COLLECTOR
 - MA MINOR ARTERIAL
 - MJC MAJOR COLLECTOR
 - MNC MINOR COLLECTOR
 - PA PRINCIPAL ARTERIAL

DISCLAIMER:
 The untraveled highways (laid-out town highways), discontinued highways, and legal trails hereon are those of which the Agency of Transportation has record; others may exist.

Highway and bridge data by the Agency of Transportation. Town short structures are drawn from the Vermont Online Bridge & Culvert Inventory Tool (VOBCIT) database. All other data from the Vermont Center for Geographic Information. Only named streams are shown.

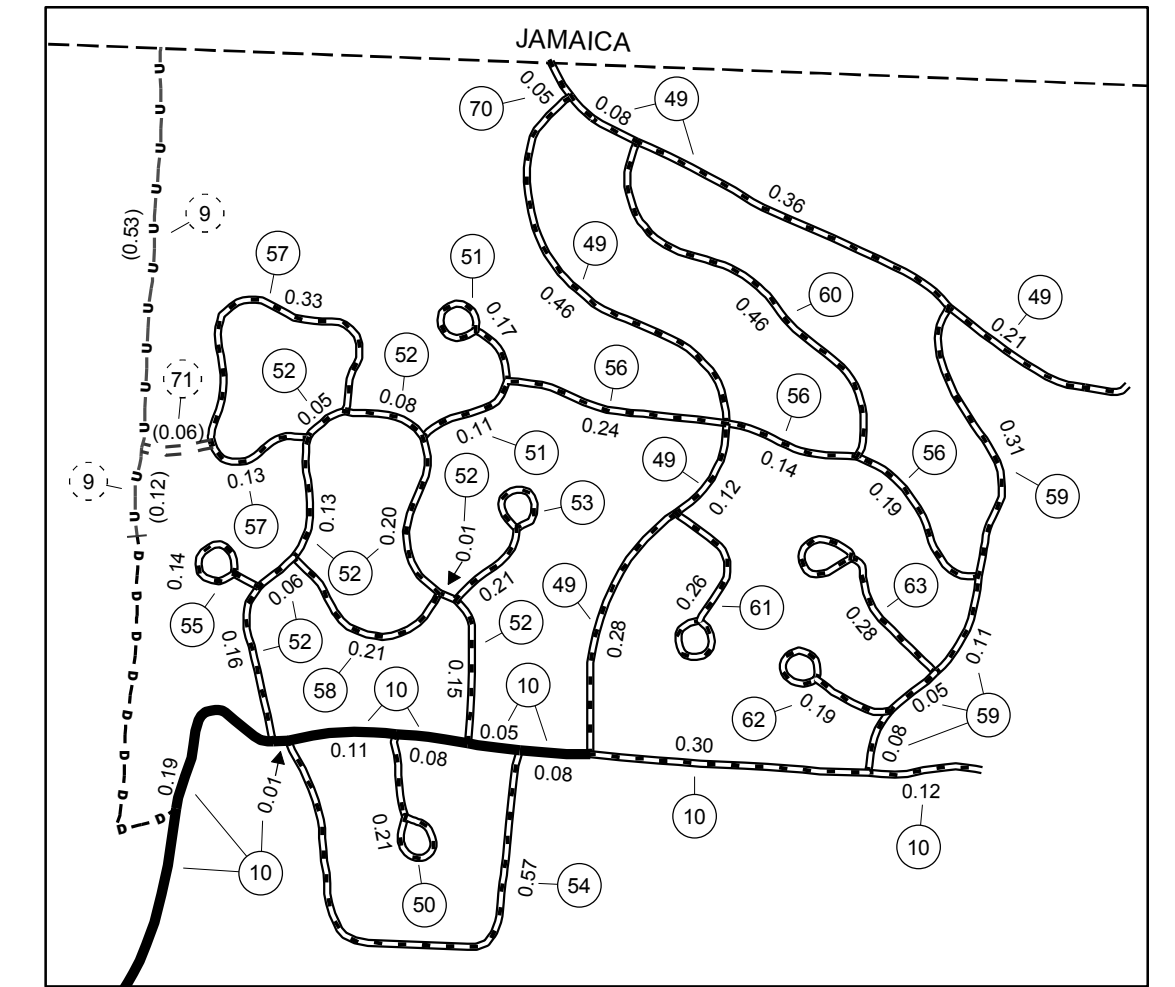
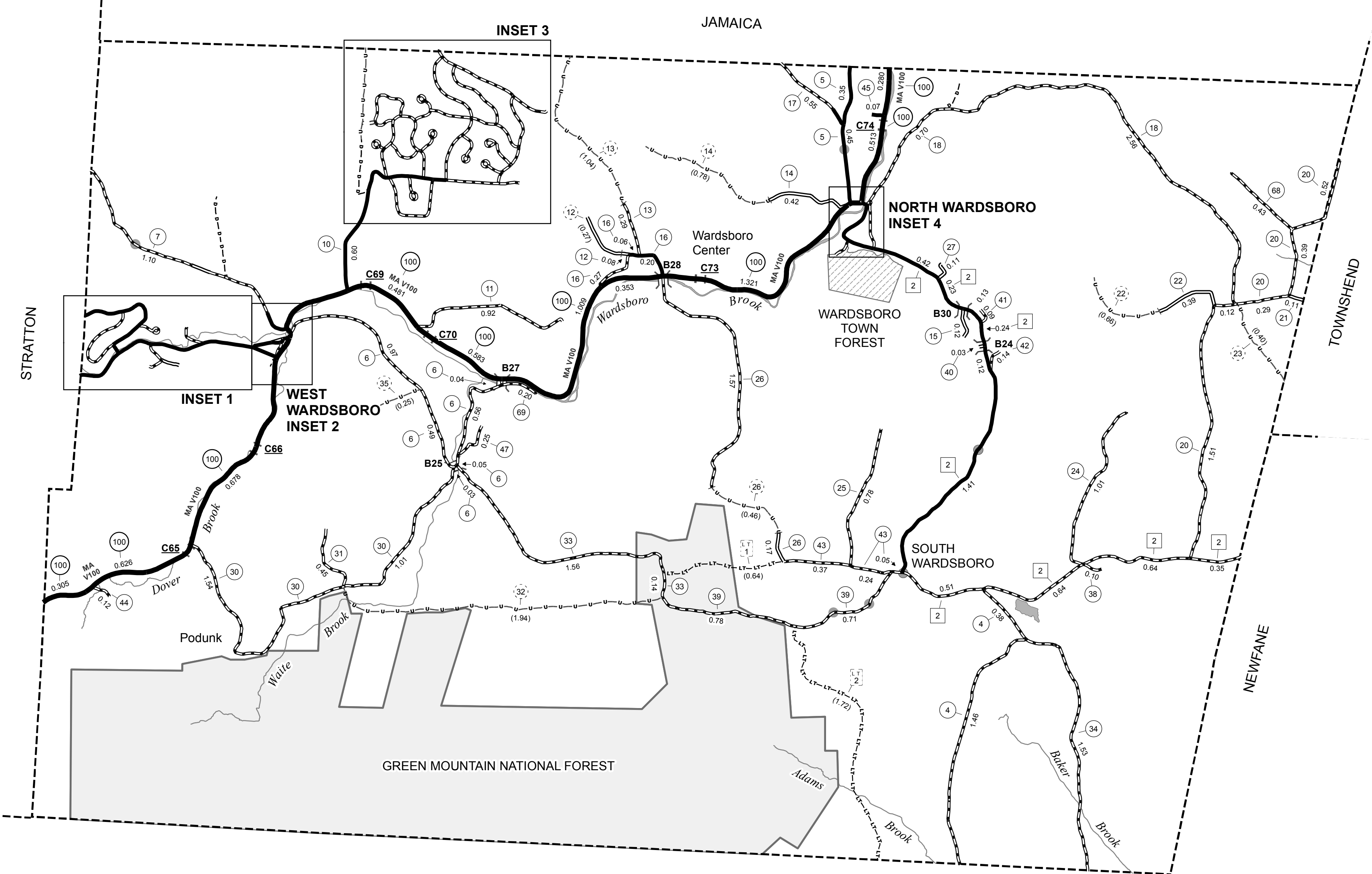
Vermont State Plane Coordinate System
 North American Datum of 1983
 SPCS_Zone_Identifier: 4400
 Geodetic Reference System 80
 4,000-meter grid, Easting - Northing

TOWN HWY. No.	LENGTH IN MILES CLASS 3	LENGTH IN MILES CLASS 4	TOWN HWY. No.	LENGTH IN MILES CLASS 3	LENGTH IN MILES CLASS 4
4	1.84		41	0.09	
5	0.80		42	0.14	
6	2.14		43	0.66	
7	1.58		44	0.12	
9		(0.65)	45	0.07	
10	1.54		46	0.22	
11	0.92		47	0.25	
12	0.08	(0.27)	48	0.08	
13	0.29	(1.04)	49	1.51	
14	0.42	(0.78)	50	0.21	
15	0.12		51	0.28	
16	0.53		52	0.84	
17	0.55		53	0.21	
18	3.28		54	0.57	
20	2.83		55	0.14	
21	0.11		56	0.57	
22	0.39	(0.66)	57	0.46	
23		(0.40)	58	0.21	
24	1.01		59	0.55	
25	0.78		60	0.46	
26	1.74	(0.46)	61	0.26	
27	0.11		62	0.19	
29	0.12		63	0.28	
30	2.55		64	0.20	
31	0.45		65	0.09	
32		(1.94)	67	0.10	
33	1.70		68	0.43	
34	1.53		69	0.20	
35		(0.25)	70	0.05	
36	0.29		71		(0.06)
37	0.10		72	0.71	
38	0.10		73	0.54	
39	1.49		74	0.18	
40	0.03		TOTAL	40.29	6.51

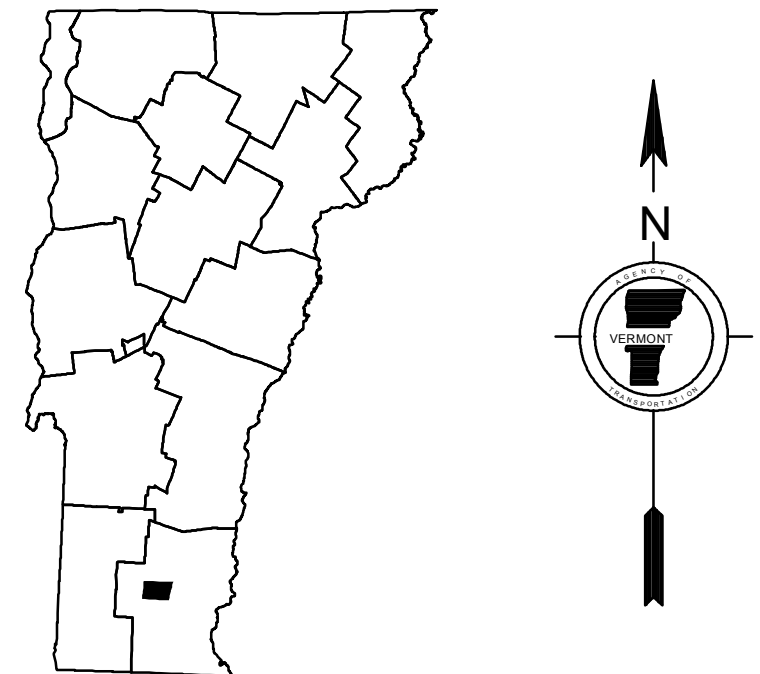
LEGAL TRAIL No.	LENGTH IN MILES LEGAL TRAIL
1	(0.64)
2	(1.72)
TOTAL	2.36

MILEAGE SUMMARY	
CLASS 2	
TH-1	1.210
TH-2	5.150
TOTAL CLASS 2	6.360
CLASS 3	
TOTAL CLASS 3	40.29
TOTAL TOWN	46.650
STATE HIGHWAY VT-100	7.373
TOTAL STATE HIGHWAY	7.373
TOTAL STATE	7.373

TOTAL, TRAVELED HIGHWAYS, FEB. 10, 2014: 54.023
 (Excludes Class 4, Legal Trail, and Unidentified Corridor Mileage)



0 0.15 0.3 Miles



- HIGHWAYS**
- INTERSTATE
 - U.S. ROUTE
 - STATE ROUTE
 - CLASS 1
 - CLASS 2
 - CLASS 3
 - CLASS 4
 - LEGAL TRAIL
- INTERSTATE OR DIVIDED HIGHWAY
 STATE - HARD SURFACE OR PAVED
 TOWN - HARD SURFACE OR PAVED
 GRAVEL
 SOIL OR GRADED AND DRAINED EARTH
 UNIMPROVED OR PRIMITIVE
 IMPASSABLE OR UNTRAVELED
 LEGAL TRAIL
 DISCONTINUED
 HIGHWAY CLASS CHANGE
 RAILROAD
 INACTIVE RAILROAD
 NATIONAL FOREST ROAD
 STATE FOREST HIGHWAY
 PARK AND RIDE

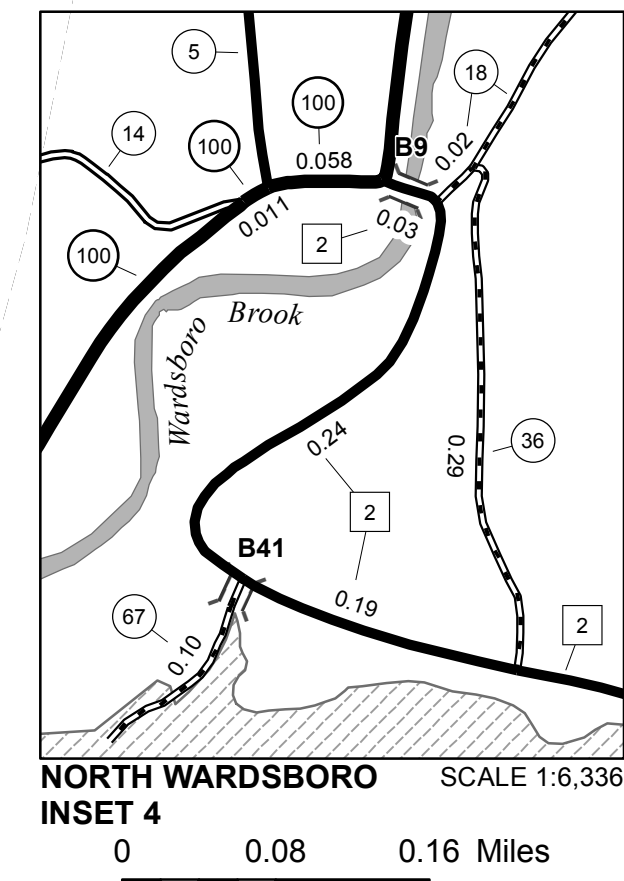
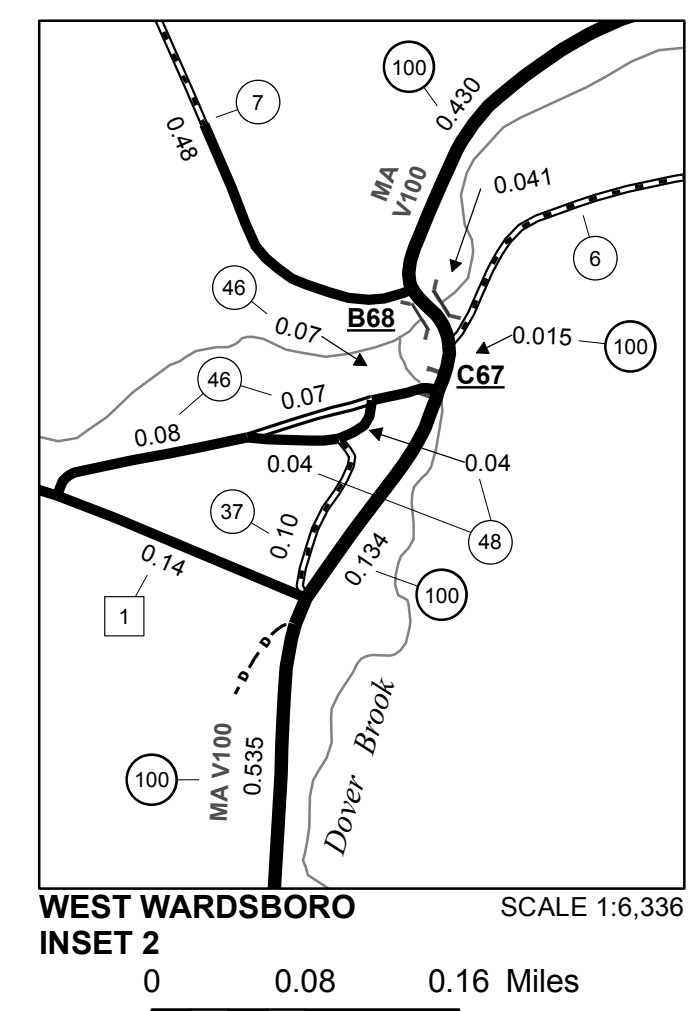
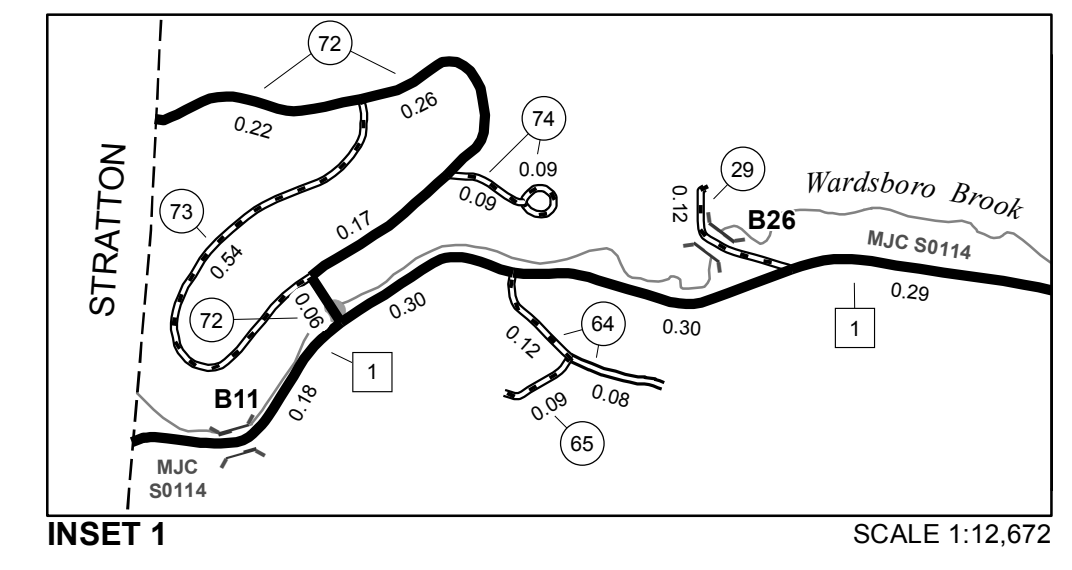
- PUBLIC LAND - GREEN MOUNTAIN NATIONAL FOREST
 PUBLIC LAND - STATE/MUNICIPAL
- POLITICAL SUBDIVISIONS**
- STATE BOUNDARY
 - COUNTY BOUNDARY
 - TOWN BOUNDARY
 - VILLAGE BOUNDARY
 - URBAN COMPACT BOUNDARY
 - WATER BODY
 - STREAM OR BROOK
- BRIDGE OR CULVERT**
- BRIDGE OR CULVERT > 20'
 - BRIDGE OR CULVERT 6' - 20'
 - VOBCIT BRIDGE
 - VOBCIT CULVERT > 6'
- B34 / C34 STATE BRIDGE OR CULVERT IDENTIFIER**
B34 / C34 TOWN BRIDGE OR CULVERT IDENTIFIER

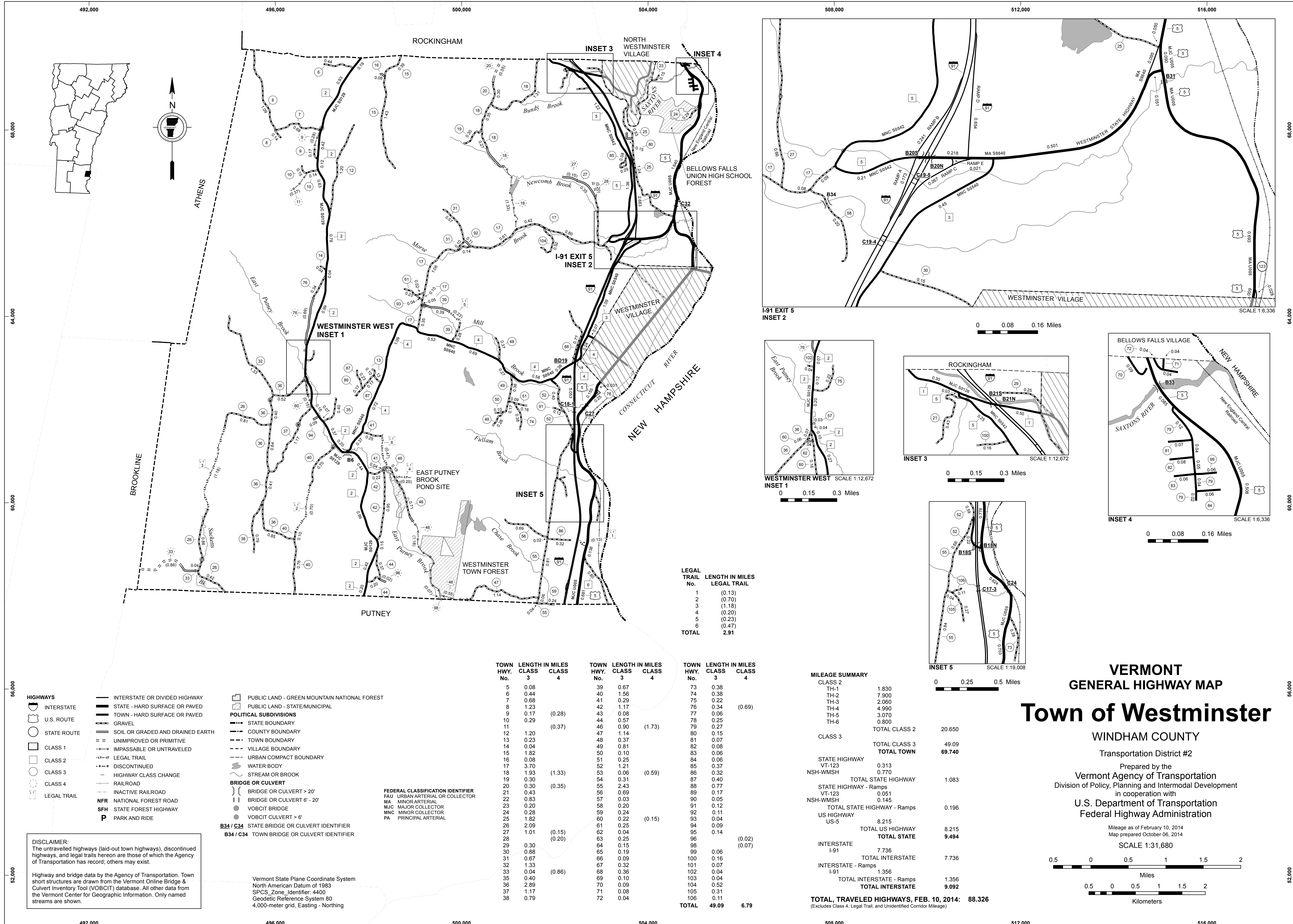
- FEDERAL CLASSIFICATION IDENTIFIER**
- FAU URBAN ARTERIAL OR COLLECTOR
 - MA MINOR ARTERIAL
 - MJC MAJOR COLLECTOR
 - MNC MINOR COLLECTOR
 - PA PRINCIPAL ARTERIAL

DISCLAIMER:
 The untraveled highways (laid-out town highways), discontinued highways, and legal trails hereon are those of which the Agency of Transportation has record; others may exist.

Highway and bridge data by the Agency of Transportation. Town short structures are drawn from the Vermont Online Bridge & Culvert Inventory Tool (VOBCIT) database. All other data from the Vermont Center for Geographic Information. Only named streams are shown.

Vermont State Plane Coordinate System
 North American Datum of 1983
 SPCS_Zone_Identifier: 4400
 Geodetic Reference System 80
 4,000-meter grid, Easting - Northing





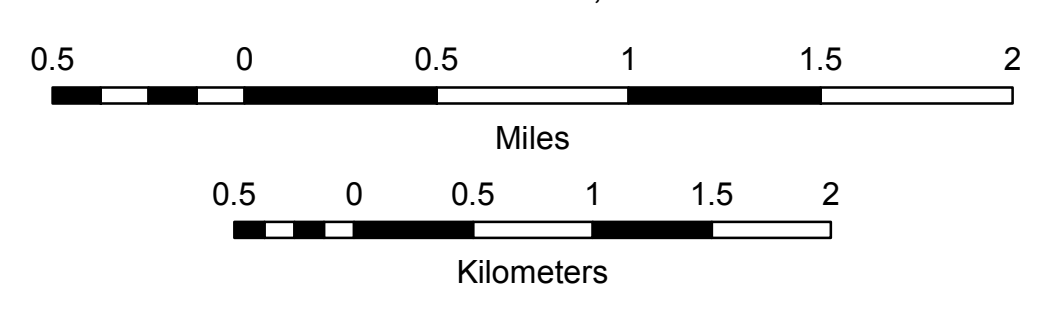
LEGAL TRAIL No.	LENGTH IN MILES
1	(0.13)
2	(0.70)
3	(1.18)
4	(0.20)
5	(0.23)
6	(0.47)
TOTAL	2.91

TOWN HWY. No.	LENGTH IN MILES CLASS 3	LENGTH IN MILES CLASS 4	TOWN HWY. No.	LENGTH IN MILES CLASS 3	LENGTH IN MILES CLASS 4	TOWN HWY. No.	LENGTH IN MILES CLASS 3	LENGTH IN MILES CLASS 4
5	0.08		39	0.67		73	0.38	
6	0.44		40	1.56		74	0.38	
7	0.68		41	0.29		75	0.22	
8	1.23		42	1.17		76	0.34	(0.69)
9	0.17	(0.28)	43	0.08		77	0.06	
10	0.29		44	0.57		78	0.25	
11		(0.37)	46	0.90	(1.73)	79	0.27	
12	1.20		47	1.14		80	0.15	
13	0.23		48	0.37		81	0.07	
14	0.04		49	0.91		82	0.08	
15	1.82		50	0.10		83	0.06	
16	0.08		51	0.25		84	0.06	
17	3.70		52	1.21		85	0.37	
18	1.93	(1.33)	53	0.06	(0.59)	86	0.32	
19	0.30		54	0.31		87	0.40	
20	0.30	(0.35)	55	2.43		88	0.77	
21	0.43		56	0.69		89	0.17	
22	0.03		57	0.03		90	0.05	
23	0.20		58	0.20		91	0.12	
24	0.28		59	0.24		92	0.11	
25	1.82		60	0.22	(0.15)	93	0.04	
26	2.09		61	0.25		94	0.09	
27	1.01	(0.15)	62	0.04		95	0.14	
28		(0.20)	63	0.25		96		(0.02)
29	0.30		64	0.15		98		(0.07)
30	0.38		65	0.19		99	0.06	
31	0.67		66	0.09		100	0.16	
32	1.33		67	0.32		101	0.07	
33	0.04	(0.86)	68	0.36		102	0.04	
35	0.40		69	0.10		103	0.04	
36	2.89		70	0.09		104	0.52	
37	1.17		71	0.08		105	0.31	
38	0.79		72	0.04		106	0.11	
TOTAL	49.09	6.79						

MILEAGE SUMMARY	
CLASS 2	
TH-1	1.830
TH-2	7.900
TH-3	2.060
TH-4	4.990
TH-5	3.070
TH-6	0.800
TOTAL CLASS 2	20.650
CLASS 3	
TOTAL CLASS 3	49.09
TOTAL TOWN	69.740
STATE HIGHWAY	
VT-123	0.313
NSH-WMSH	0.770
TOTAL STATE HIGHWAY	1.083
STATE HIGHWAY - Ramps	
VT-123	0.051
NSH-WMSH	0.145
TOTAL STATE HIGHWAY - Ramps	0.196
US HIGHWAY	
US-5	8.215
TOTAL US HIGHWAY	8.215
TOTAL STATE	9.494
INTERSTATE	
I-91	7.736
TOTAL INTERSTATE	7.736
INTERSTATE - Ramps	
I-91	1.356
TOTAL INTERSTATE - Ramps	1.356
TOTAL INTERSTATE	9.092
TOTAL, TRAVELED HIGHWAYS, FEB. 10, 2014:	88.326
<small>(Excludes Class 4, Legal Trail, and Unidentified Corridor Mileage)</small>	

VERMONT
GENERAL HIGHWAY MAP
Town of Westminister

WINDHAM COUNTY
 Transportation District #2
 Prepared by the
 Vermont Agency of Transportation
 Division of Policy, Planning and Intermodal Development
 in cooperation with
 U.S. Department of Transportation
 Federal Highway Administration



- HIGHWAYS**
 - INTERSTATE OR DIVIDED HIGHWAY
 - STATE - HARD SURFACE OR PAVED
 - TOWN - HARD SURFACE OR PAVED
 - GRAVEL
 - SOIL OR GRADED AND DRAINED EARTH
 - UNIMPROVED OR PRIMITIVE
 - IMPASSABLE OR UNTRAVELED
 - LEGAL TRAIL
 - DISCONTINUED
 - HIGHWAY CLASS CHANGE
 - RAILROAD
 - INACTIVE RAILROAD
 - NFR NATIONAL FOREST ROAD
 - SFH STATE FOREST HIGHWAY
 - P PARK AND RIDE
- POLITICAL SUBDIVISIONS**
 - STATE BOUNDARY
 - COUNTY BOUNDARY
 - TOWN BOUNDARY
 - VILLAGE BOUNDARY
 - URBAN COMPACT BOUNDARY
 - WATER BODY
 - STREAM OR BROOK
 - BRIDGE OR CULVERT
 - BRIDGE OR CULVERT > 20'
 - BRIDGE OR CULVERT 6' - 20'
 - VOBCIT BRIDGE
 - VOBCIT CULVERT > 6'
- FEDERAL CLASSIFICATION IDENTIFIER**
 - FAU URBAN ARTERIAL OR COLLECTOR
 - MA MINOR ARTERIAL
 - MJC MAJOR COLLECTOR
 - MNC MINOR COLLECTOR
 - PA PRINCIPAL ARTERIAL
- BRIDGE OR CULVERT IDENTIFIER**
 - B34 / C34 STATE BRIDGE OR CULVERT IDENTIFIER
 - B34 / C34 TOWN BRIDGE OR CULVERT IDENTIFIER

DISCLAIMER:
 The untraveled highways (laid-out town highways), discontinued highways, and legal trails hereon are those of which the Agency of Transportation has record; others may exist.

Highway and bridge data by the Agency of Transportation. Town short structures are drawn from the Vermont Online Bridge & Culvert Inventory Tool (VOBCIT) database. All other data from the Vermont Center for Geographic Information. Only named streams are shown.

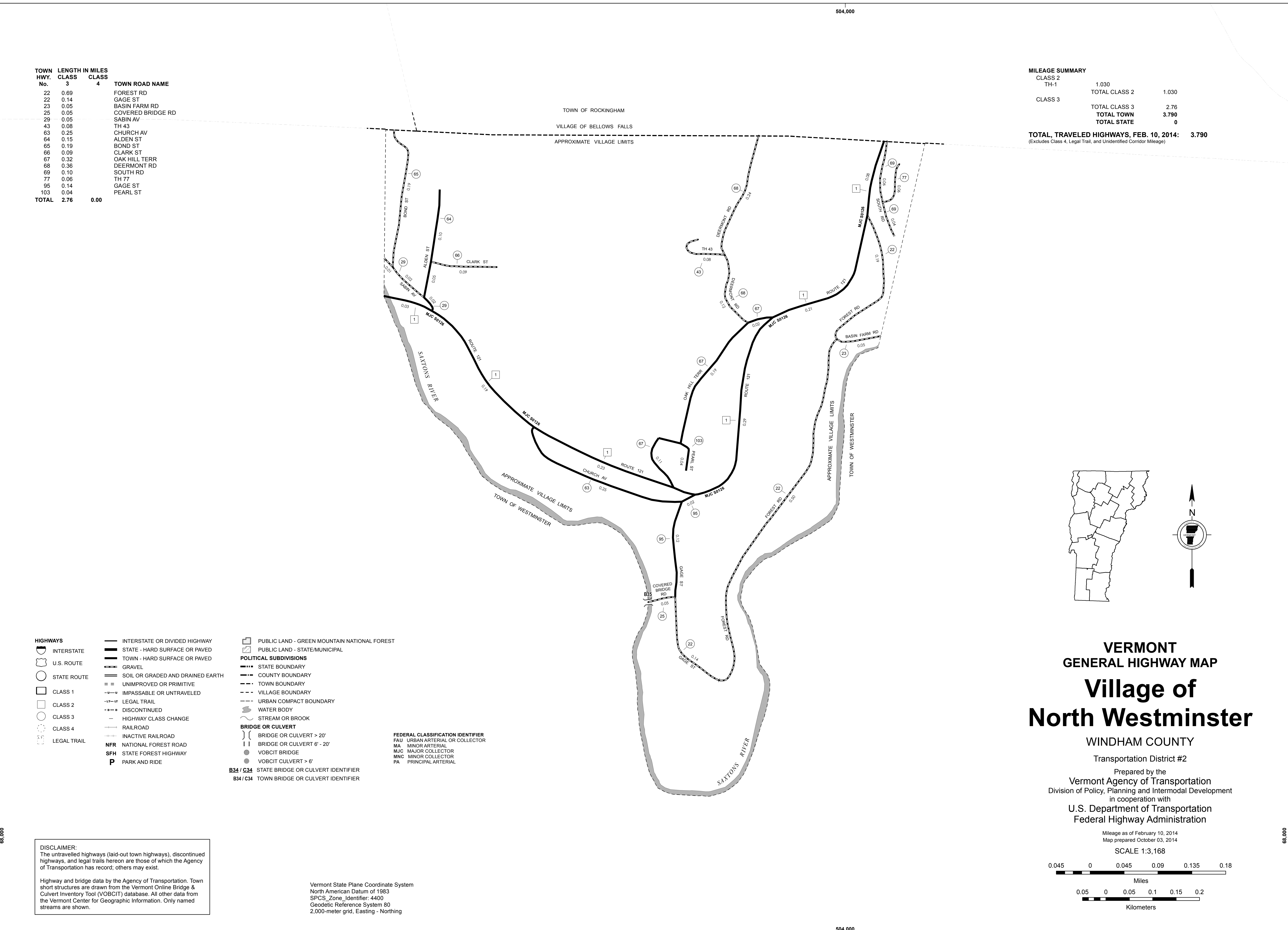
Vermont State Plane Coordinate System
 North American Datum of 1983
 SPCS_Zone_Identifier: 4400
 Geodetic Reference System 80
 4,000-meter grid, Easting - Northing

TOWN HWY. No.	LENGTH IN MILES		TOWN ROAD NAME
	CLASS 3	CLASS 4	
22	0.69		FOREST RD
22	0.14		GAGE ST
23	0.05		BASIN FARM RD
25	0.05		COVERED BRIDGE RD
29	0.05		SABIN AV
43	0.08		TH 43
63	0.25		CHURCH AV
64	0.15		ALDEN ST
65	0.19		BOND ST
66	0.09		CLARK ST
67	0.32		OAK HILL TERR
68	0.36		DEERMONT RD
69	0.10		SOUTH RD
77	0.06		TH 77
95	0.14		GAGE ST
103	0.04		PEARL ST
TOTAL	2.76	0.00	

MILEAGE SUMMARY

CLASS 2		
TH-1	1.030	1.030
TOTAL CLASS 2		1.030
CLASS 3		
TOTAL CLASS 3	2.76	2.76
TOTAL TOWN	3.790	3.790
TOTAL STATE	0	0

TOTAL, TRAVELED HIGHWAYS, FEB. 10, 2014: 3.790
(Excludes Class 4, Legal Trail, and Unidentified Corridor Mileage)

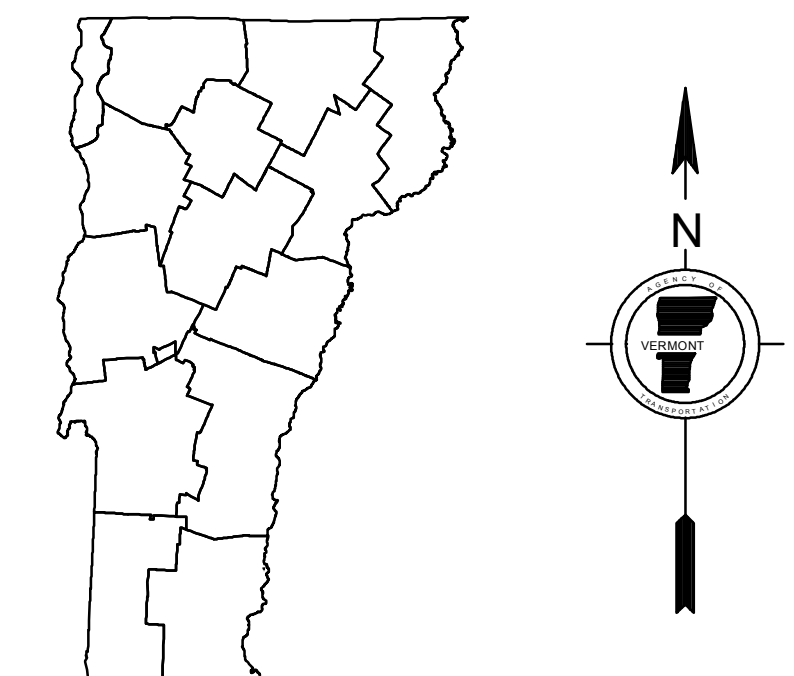


- HIGHWAYS**
- INTERSTATE OR DIVIDED HIGHWAY
 - STATE - HARD SURFACE OR PAVED
 - TOWN - HARD SURFACE OR PAVED
 - GRAVEL
 - SOIL OR GRADED AND DRAINED EARTH
 - UNIMPROVED OR PRIMITIVE
 - IMPASSABLE OR UNTRAVELED
 - LEGAL TRAIL
 - DISCONTINUED
 - HIGHWAY CLASS CHANGE
 - RAILROAD
 - INACTIVE RAILROAD
 - NATIONAL FOREST ROAD
 - STATE FOREST HIGHWAY
 - PARK AND RIDE
- POLITICAL SUBDIVISIONS**
- STATE BOUNDARY
 - COUNTY BOUNDARY
 - TOWN BOUNDARY
 - VILLAGE BOUNDARY
 - URBAN COMPACT BOUNDARY
 - WATER BODY
 - STREAM OR BROOK
- BRIDGE OR CULVERT**
- BRIDGE OR CULVERT > 20'
 - BRIDGE OR CULVERT 6' - 20'
 - VOBCIT BRIDGE
 - VOBCIT CULVERT > 6'
 - STATE BRIDGE OR CULVERT IDENTIFIER
 - TOWN BRIDGE OR CULVERT IDENTIFIER
- FEDERAL CLASSIFICATION IDENTIFIER**
- FAU URBAN ARTERIAL OR COLLECTOR
 - MA MINOR ARTERIAL
 - MJC MAJOR COLLECTOR
 - MNC MINOR COLLECTOR
 - PA PRINCIPAL ARTERIAL
- PUBLIC LAND - GREEN MOUNTAIN NATIONAL FOREST**
- PUBLIC LAND - STATE/MUNICIPAL

DISCLAIMER:
The untraveled highways (laid-out town highways), discontinued highways, and legal trails hereon are those of which the Agency of Transportation has record; others may exist.

Highway and bridge data by the Agency of Transportation. Town short structures are drawn from the Vermont Online Bridge & Culvert Inventory Tool (VOBCIT) database. All other data from the Vermont Center for Geographic Information. Only named streams are shown.

Vermont State Plane Coordinate System
North American Datum of 1983
SPCS_Zone_Identifier: 4400
Geodetic Reference System 80
2,000-meter grid, Easting - Northing



VERMONT
GENERAL HIGHWAY MAP
Village of
North Westminster

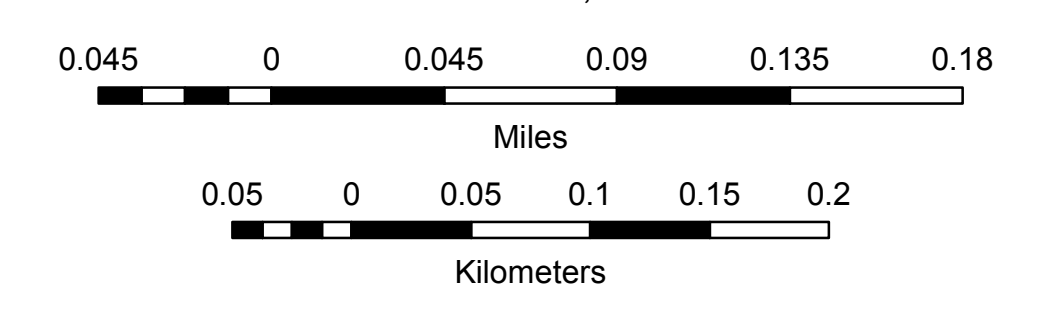
WINDHAM COUNTY

Transportation District #2

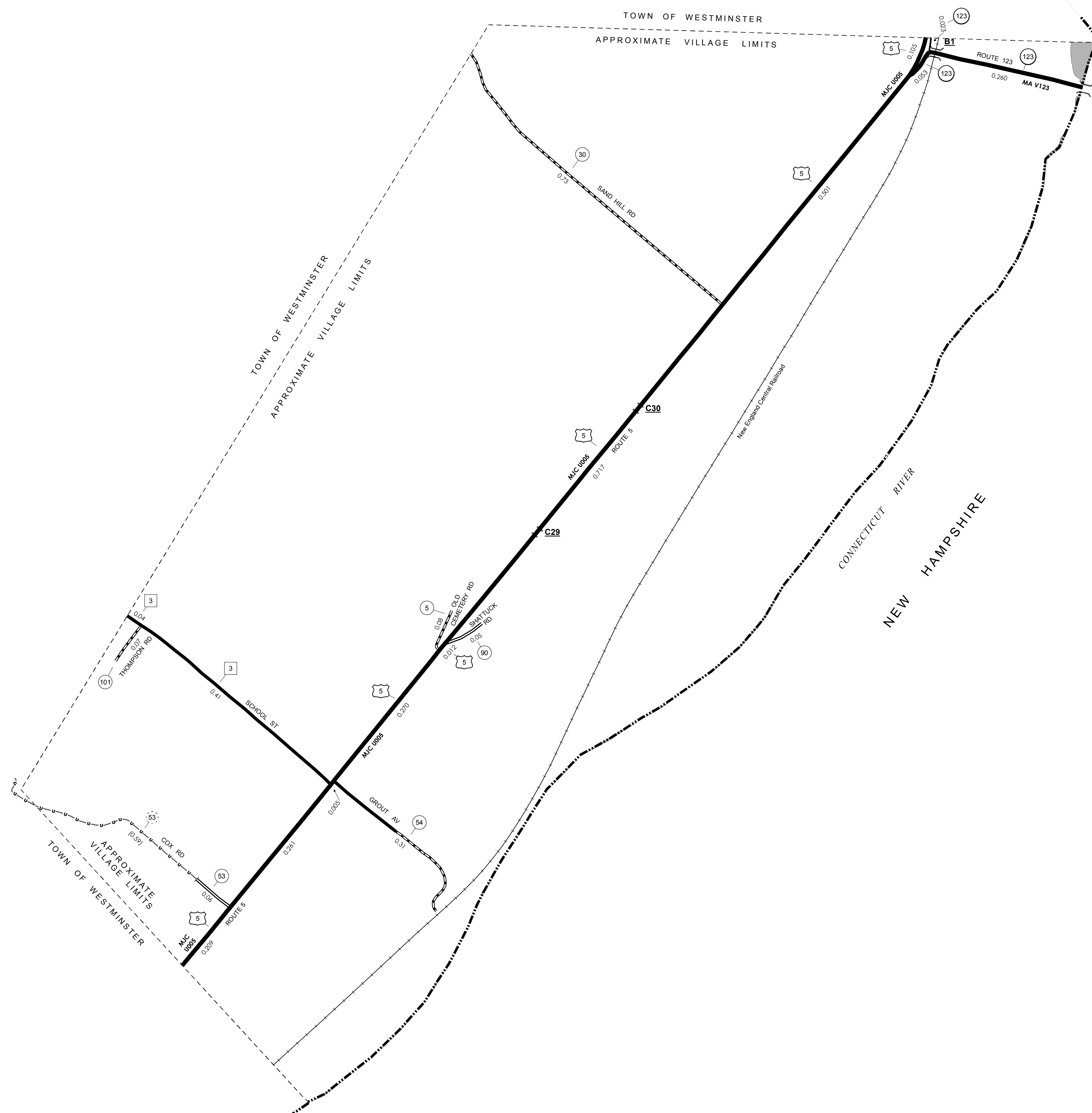
Prepared by the
Vermont Agency of Transportation
Division of Policy, Planning and Intermodal Development
in cooperation with
U.S. Department of Transportation
Federal Highway Administration

Mileage as of February 10, 2014
Map prepared October 03, 2014

SCALE 1:3,168



- HIGHWAYS**
- INTERSTATE
 - U.S. ROUTE
 - STATE ROUTE
 - CLASS 1
 - CLASS 2
 - CLASS 3
 - CLASS 4
 - LEGAL TRAIL
 - GRAVEL
 - SOIL OR GRADED AND DRAINED EARTH
 - UNIMPROVED OR PRIMITIVE
 - IMPASSABLE OR UNTRAVELED
 - LEGAL TRAIL
 - DISCONTINUED
 - HIGHWAY CLASS CHANGE
 - RAILROAD
 - INACTIVE RAILROAD
 - PUBLIC LAND - GREEN MOUNTAIN NATIONAL FOREST
 - PUBLIC LAND - STATE/MUNICIPAL
- POLITICAL SUBDIVISIONS**
- STATE BOUNDARY
 - COUNTY BOUNDARY
 - TOWN BOUNDARY
 - VILLAGE BOUNDARY
 - URBAN COMPACT BOUNDARY
 - WATER BODY
 - STREAM OR BROOK
- BRIDGE OR CULVERT**
- BRIDGE OR CULVERT > 20'
 - BRIDGE OR CULVERT 6' - 20'
 - VOBCIT BRIDGE
 - VOBCIT CULVERT > 6'
- B34 / C34 STATE BRIDGE OR CULVERT IDENTIFIER**
- B34 / C34 TOWN BRIDGE OR CULVERT IDENTIFIER**
- NFR NATIONAL FOREST ROAD**
- SFH STATE FOREST HIGHWAY**
- P PARK AND RIDE**
- FEDERAL CLASSIFICATION IDENTIFIER**
- FAU** URBAN ARTERIAL OR COLLECTOR
 - MA** MINOR ARTERIAL
 - MJC** MAJOR COLLECTOR
 - MNC** MINOR COLLECTOR
 - PA** PRINCIPAL ARTERIAL

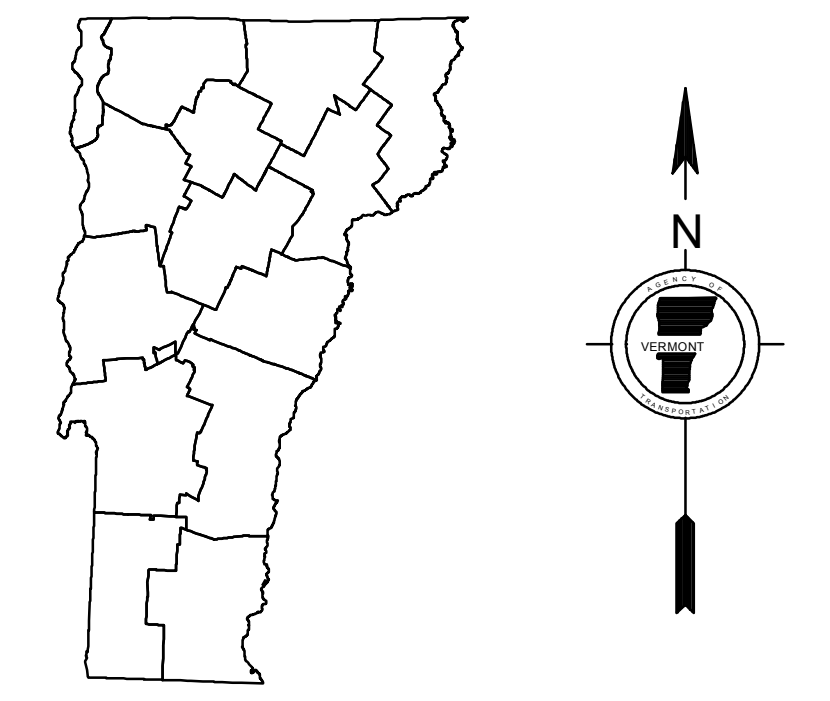


MILEAGE SUMMARY

CLASS 2	0.450	
TH-3		TOTAL CLASS 2 0.450
CLASS 3		TOTAL CLASS 3 1.30
		TOTAL TOWN 1.750
STATE HIGHWAY	0.313	
VT-123		TOTAL STATE HIGHWAY 0.313
STATE HIGHWAY - Ramps	0.023	
VT-123		TOTAL STATE HIGHWAY - Ramps 0.023
US HIGHWAY	2.080	
US-5		TOTAL US HIGHWAY 2.080
		TOTAL STATE 2.416

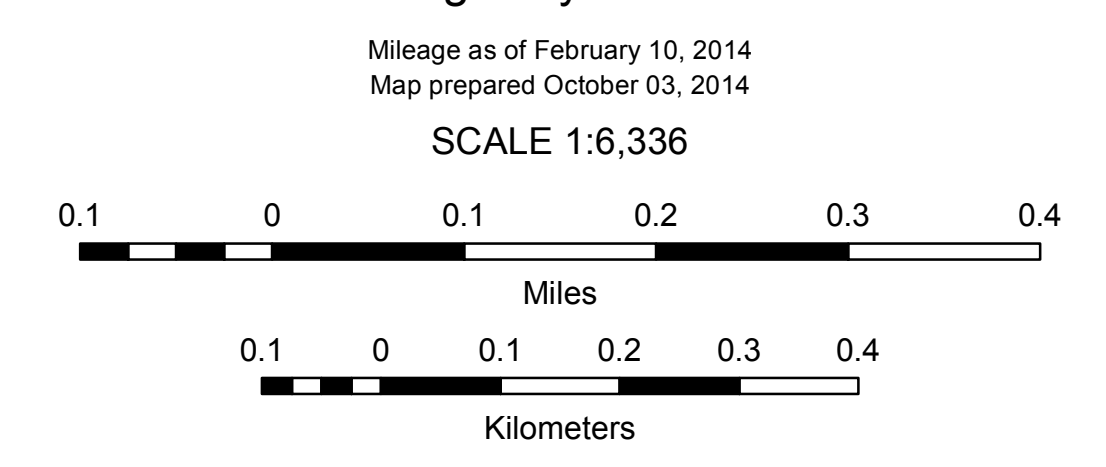
TOTAL, TRAVELED HIGHWAYS, FEB. 10, 2014: 4.166
 (Excludes Class 4, Legal Trail, and Unidentified Corridor Mileage)

TOWN HWY. No.	LENGTH IN MILES CLASS 3	CLASS 4	TOWN ROAD NAME
5	0.08		OLD CEMETERY RD
30	0.73		SAND HILL RD
53		(0.59)	COX RD
53	0.06		COX RD
54	0.31		GROUT AV
90	0.05		SHATTUCK RD
101	0.07		THOMPSON RD
TOTAL	1.30	0.59	



VERMONT
GENERAL HIGHWAY MAP
Village of Westminister

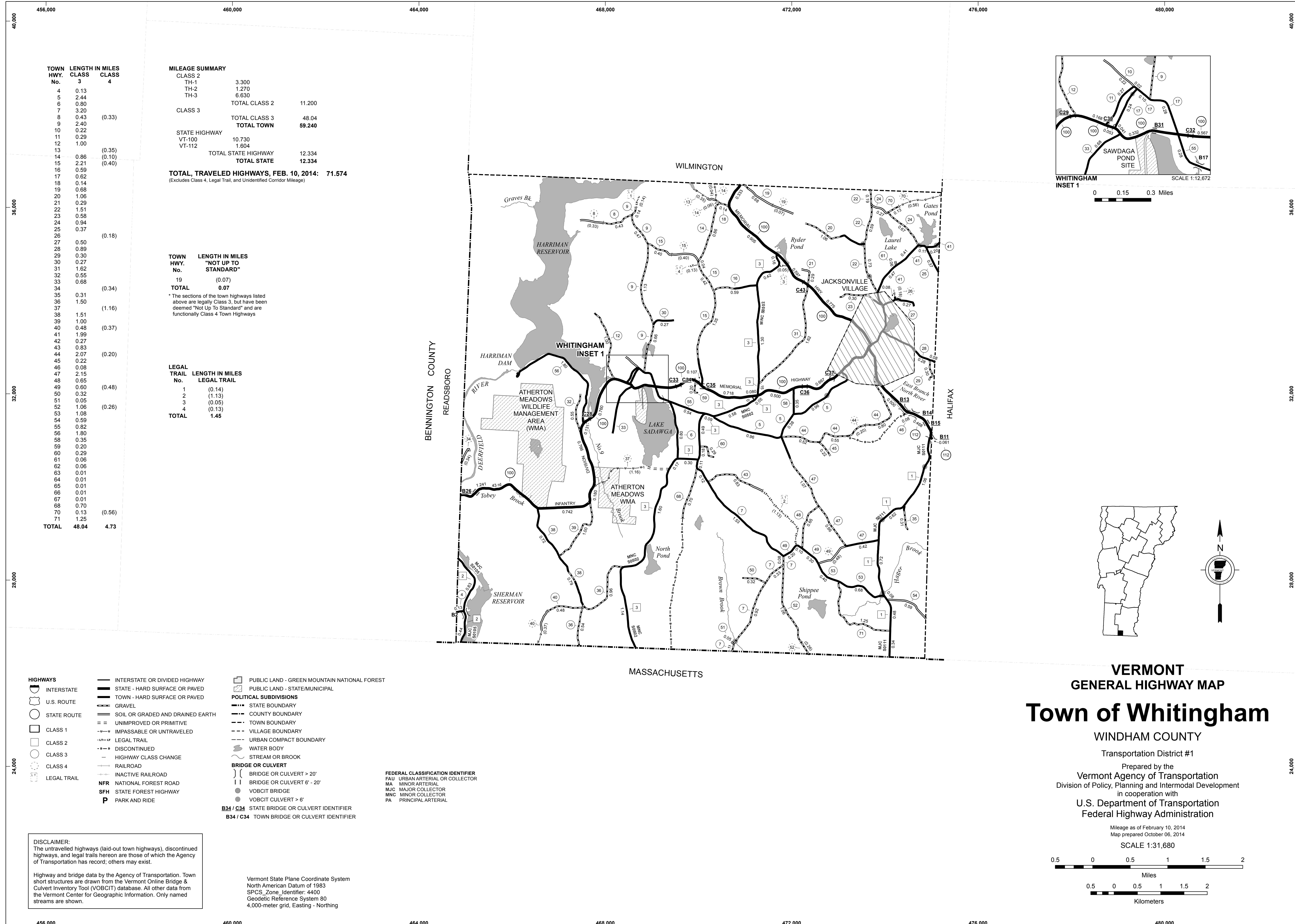
WINDHAM COUNTY
 Transportation District #2
 Prepared by the
 Vermont Agency of Transportation
 Division of Policy, Planning and Intermodal Development
 in cooperation with
 U.S. Department of Transportation
 Federal Highway Administration



DISCLAIMER:
 The untraveled highways (laid-out town highways), discontinued highways, and legal trails hereon are those of which the Agency of Transportation has record; others may exist.

Highway and bridge data by the Agency of Transportation. Town short structures are drawn from the Vermont Online Bridge & Culvert Inventory Tool (VOBCIT) database. All other data from the Vermont Center for Geographic Information. Only named streams are shown.

Vermont State Plane Coordinate System
 North American Datum of 1983
 SPCS_Zone_Identifier: 4400
 Geodetic Reference System 80
 2,000-meter grid, Easting - Northing



TOWN HWY. No.	LENGTH IN MILES CLASS 3	CLASS 4
4	0.13	
5	2.44	
6	0.80	
7	3.20	
8	0.43	(0.33)
9	2.40	
10	0.22	
11	0.29	
12	1.00	
13		(0.35)
14	0.86	(0.10)
15	2.21	(0.40)
16	0.59	
17	0.62	
18	0.14	
19	0.68	
20	1.06	
21	0.29	
22	1.51	
23	0.58	
24	0.94	
25	0.37	
26		(0.18)
27	0.50	
28	0.89	
29	0.30	
30	0.27	
31	1.62	
32	0.55	
33	0.68	
34		(0.34)
35	0.31	
36	1.50	
37		(1.16)
38		
39	1.51	
40	1.00	
41	0.48	(0.37)
42	0.27	
43	0.83	
44	2.07	(0.20)
45	0.22	
46	0.08	
47	2.15	
48	0.65	
49	0.60	(0.48)
50	0.32	
51	0.05	
52	1.06	(0.26)
53	1.08	
54	0.59	
55	0.82	
56	1.80	
58	0.35	
59	0.20	
60	0.29	
61	0.06	
62	0.06	
63	0.01	
64	0.01	
65	0.01	
66	0.01	
67	0.01	
68	0.70	
70	0.13	(0.56)
71	1.25	
TOTAL	48.04	4.73

MILEAGE SUMMARY

CLASS 2		
TH-1	3.300	
TH-2	1.270	
TH-3	6.630	
TOTAL CLASS 2		11.200
CLASS 3		
TOTAL CLASS 3		48.04
TOTAL TOWN		59.240
STATE HIGHWAY		
VT-100	10.730	
VT-112	1.604	
TOTAL STATE HIGHWAY		12.334
TOTAL STATE		12.334

TOTAL, TRAVELED HIGHWAYS, FEB. 10, 2014: 71.574
 (Excludes Class 4, Legal Trail, and Unidentified Corridor Mileage)

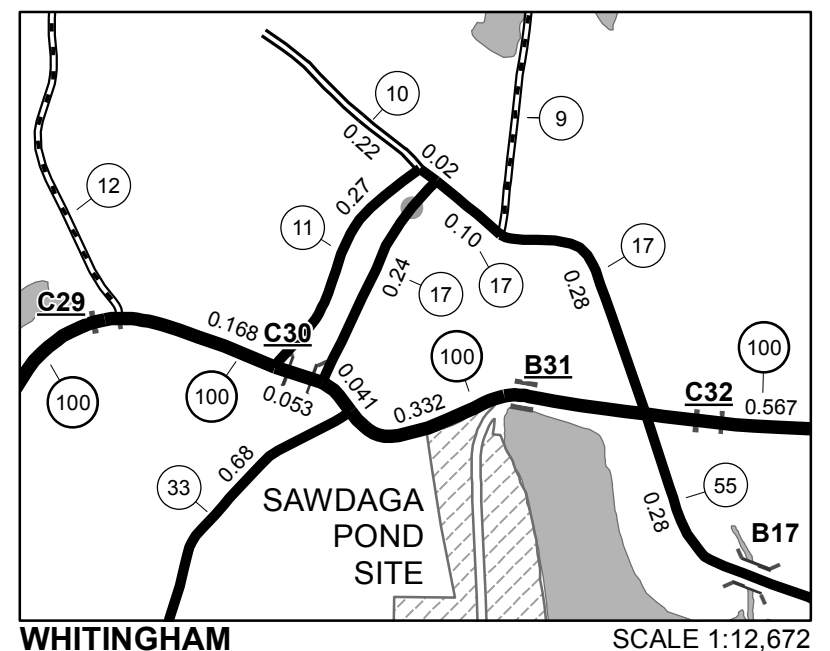
TOWN HWY. No. LENGTH IN MILES "NOT UP TO STANDARD"

19	(0.07)
TOTAL	0.07

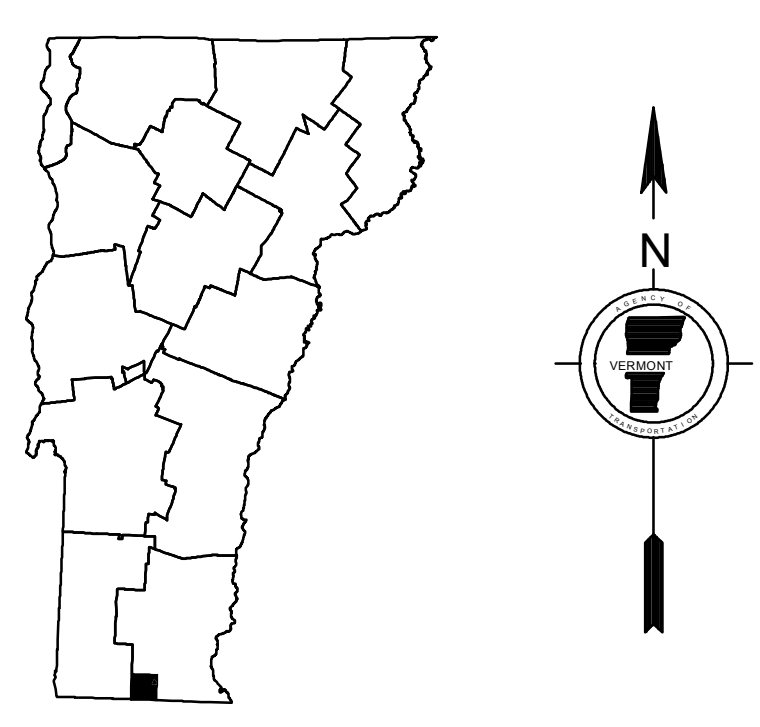
* The sections of the town highways listed above are legally Class 3, but have been deemed "Not Up To Standard" and are functionally Class 4 Town Highways

LEGAL TRAIL No. LENGTH IN MILES LEGAL TRAIL

1	(0.14)
2	(1.13)
3	(0.05)
4	(0.13)
TOTAL	1.45



WHITINGHAM INSET 1
SCALE 1:12,672



- HIGHWAYS**
- INTERSTATE OR DIVIDED HIGHWAY
 - STATE - HARD SURFACE OR PAVED
 - TOWN - HARD SURFACE OR PAVED
 - GRAVEL
 - SOIL OR GRADED AND DRAINED EARTH
 - UNIMPROVED OR PRIMITIVE
 - IMPASSABLE OR UNTRAVELED
 - LEGAL TRAIL
 - DISCONTINUED
 - HIGHWAY CLASS CHANGE
 - RAILROAD
 - INACTIVE RAILROAD
 - NATIONAL FOREST ROAD
 - STATE FOREST HIGHWAY
 - PARK AND RIDE
- POLITICAL SUBDIVISIONS**
- STATE BOUNDARY
 - COUNTY BOUNDARY
 - TOWN BOUNDARY
 - VILLAGE BOUNDARY
 - URBAN COMPACT BOUNDARY
 - WATER BODY
 - STREAM OR BROOK
- BRIDGE OR CULVERT**
- BRIDGE OR CULVERT > 20'
 - BRIDGE OR CULVERT 6' - 20'
 - VOBCIT BRIDGE
 - VOBCIT CULVERT > 6'
- FEDERAL CLASSIFICATION IDENTIFIER**
- FAU URBAN ARTERIAL OR COLLECTOR
 - MA MINOR ARTERIAL
 - MJC MAJOR COLLECTOR
 - MNC MINOR COLLECTOR
 - PA PRINCIPAL ARTERIAL
- B34 / C34 STATE BRIDGE OR CULVERT IDENTIFIER**
B34 / C34 TOWN BRIDGE OR CULVERT IDENTIFIER

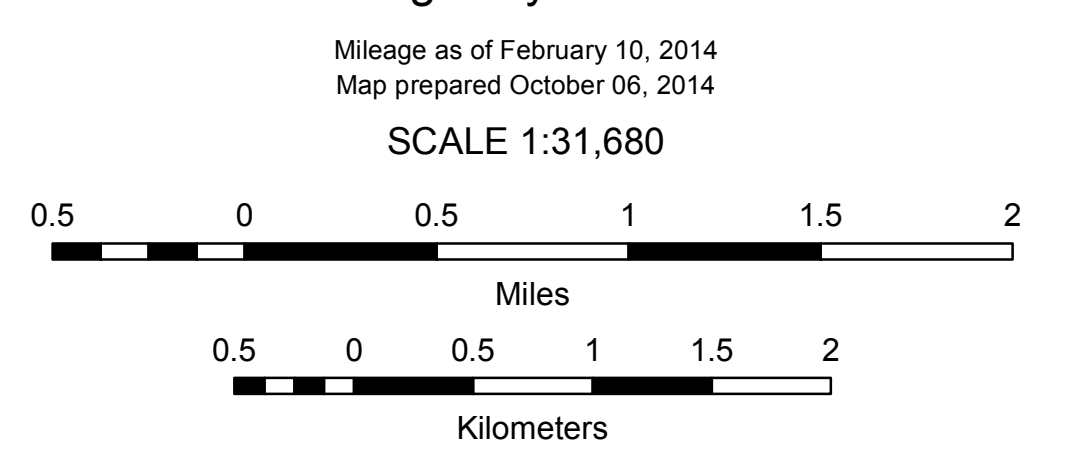
DISCLAIMER:
 The untraveled highways (laid-out town highways), discontinued highways, and legal trails hereon are those of which the Agency of Transportation has record; others may exist.

Highway and bridge data by the Agency of Transportation. Town short structures are drawn from the Vermont Online Bridge & Culvert Inventory Tool (VOBCIT) database. All other data from the Vermont Center for Geographic Information. Only named streams are shown.

Vermont State Plane Coordinate System
 North American Datum of 1983
 SPCS_Zone_Identifier: 4400
 Geodetic Reference System 80
 4,000-meter grid, Easting - Northing

VERMONT GENERAL HIGHWAY MAP
Town of Whitingham

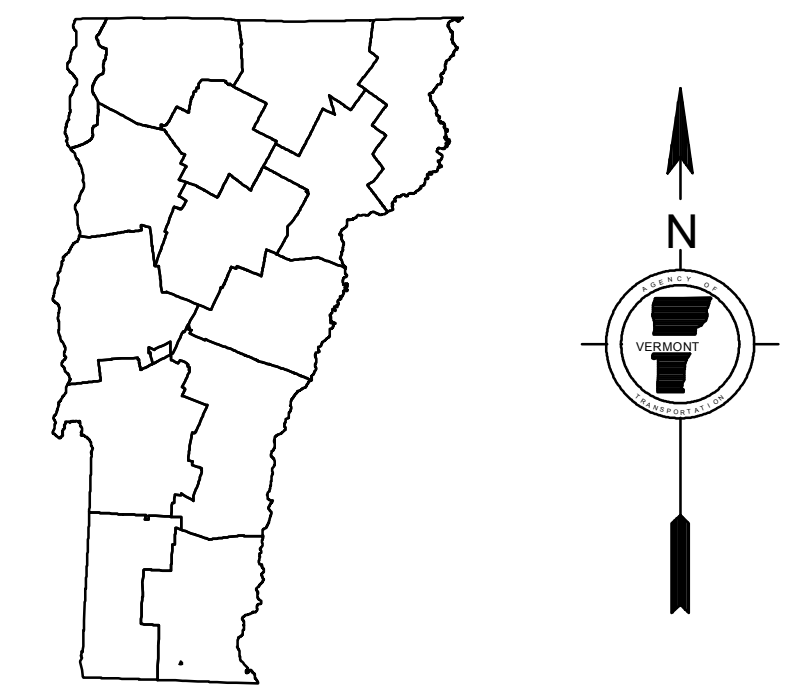
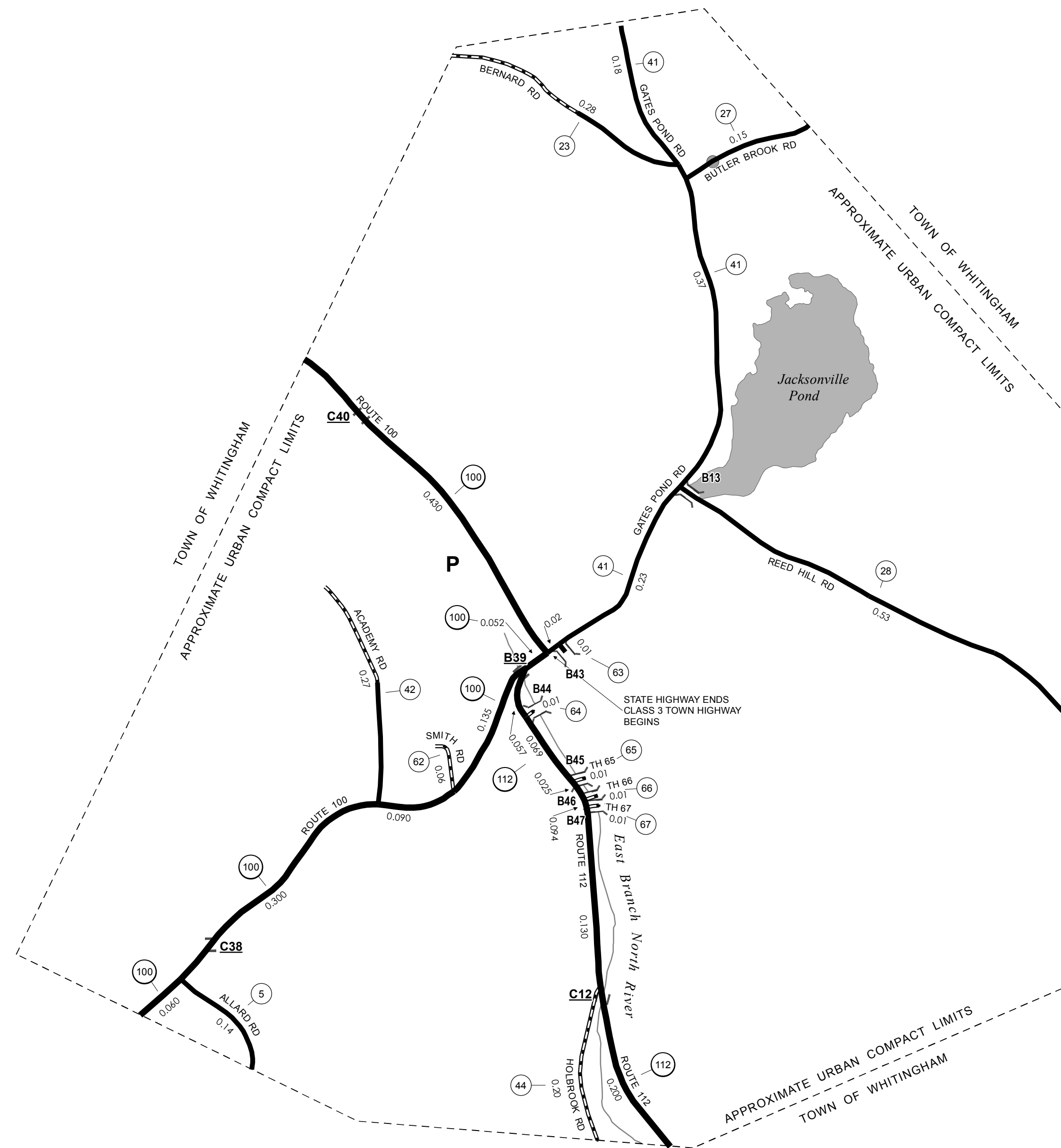
WINDHAM COUNTY
 Transportation District #1
 Prepared by the
 Vermont Agency of Transportation
 Division of Policy, Planning and Intermodal Development
 in cooperation with
 U.S. Department of Transportation
 Federal Highway Administration



TOWN HWY. No.	LENGTH IN MILES CLASS 3	LENGTH IN MILES CLASS 4	TOWN ROAD NAME
5	0.14		ALLARD RD
23	0.28		BERNARD RD
27	0.15		BUTLER BROOK RD
28	0.53		REED HILL RD
41	0.80		GATES POND RD
42	0.27		ACADEMY RD
44	0.20		HOLBROOK RD
62	0.06		SMITH RD
63	0.01		TH 63
64	0.01		TH 64
65	0.01		TH 65
66	0.01		TH 66
67	0.01		TH 67
TOTAL	2.48	0.00	

MILEAGE SUMMARY		
CLASS 3	TOTAL CLASS 3	2.48
	TOTAL TOWN	2.480
STATE HIGHWAY		
VT-100	1.067	
VT-112	0.575	
	TOTAL STATE HIGHWAY	1.642
	TOTAL STATE	1.642
TOTAL, TRAVELED HIGHWAYS, FEB. 10, 2014:		4.122
<small>(Excludes Class 4, Legal Trail, and Unidentified Corridor Mileage)</small>		

- HIGHWAYS**
- INTERSTATE
 - U.S. ROUTE
 - STATE ROUTE
 - CLASS 1
 - CLASS 2
 - CLASS 3
 - CLASS 4
 - LEGAL TRAIL
 - GRAVEL
 - SOIL OR GRADED AND DRAINED EARTH
 - UNIMPROVED OR PRIMITIVE
 - IMPASSABLE OR UNTRAVELED
 - LEGAL TRAIL
 - DISCONTINUED
 - HIGHWAY CLASS CHANGE
 - RAILROAD
 - INACTIVE RAILROAD
 - PUBLIC LAND - GREEN MOUNTAIN NATIONAL FOREST
 - PUBLIC LAND - STATE/MUNICIPAL
- POLITICAL SUBDIVISIONS**
- STATE BOUNDARY
 - COUNTY BOUNDARY
 - TOWN BOUNDARY
 - VILLAGE BOUNDARY
 - URBAN COMPACT BOUNDARY
 - WATER BODY
 - STREAM OR BROOK
- BRIDGE OR CULVERT**
- BRIDGE OR CULVERT > 20'
 - BRIDGE OR CULVERT 6' - 20'
 - VOCBIT BRIDGE
 - VOCBIT CULVERT > 6'
- B34 / C34** STATE BRIDGE OR CULVERT IDENTIFIER
B34 / C34 TOWN BRIDGE OR CULVERT IDENTIFIER
- NFR** NATIONAL FOREST ROAD
SFH STATE FOREST HIGHWAY
P PARK AND RIDE
- FEDERAL CLASSIFICATION IDENTIFIER**
- FAU** URBAN ARTERIAL OR COLLECTOR
 - MA** MINOR ARTERIAL
 - MJC** MAJOR COLLECTOR
 - MNC** MINOR COLLECTOR
 - PA** PRINCIPAL ARTERIAL



VERMONT GENERAL HIGHWAY MAP Village of Jacksonville

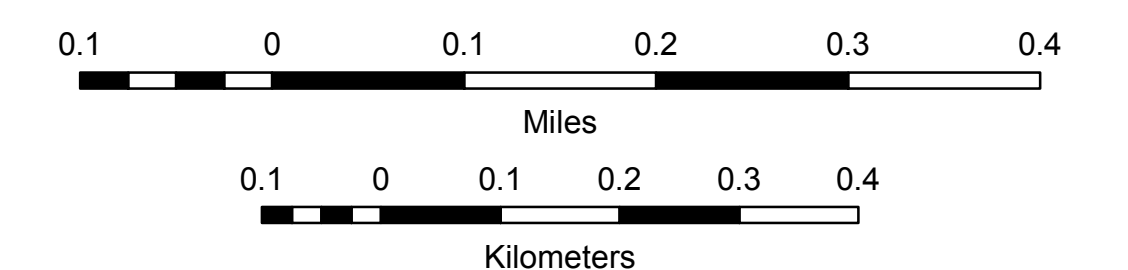
WINDHAM COUNTY

Transportation District #1

Prepared by the
Vermont Agency of Transportation
 Division of Policy, Planning and Intermodal Development
 in cooperation with
U.S. Department of Transportation
Federal Highway Administration

Mileage as of February 10, 2014
 Map prepared October 03, 2014

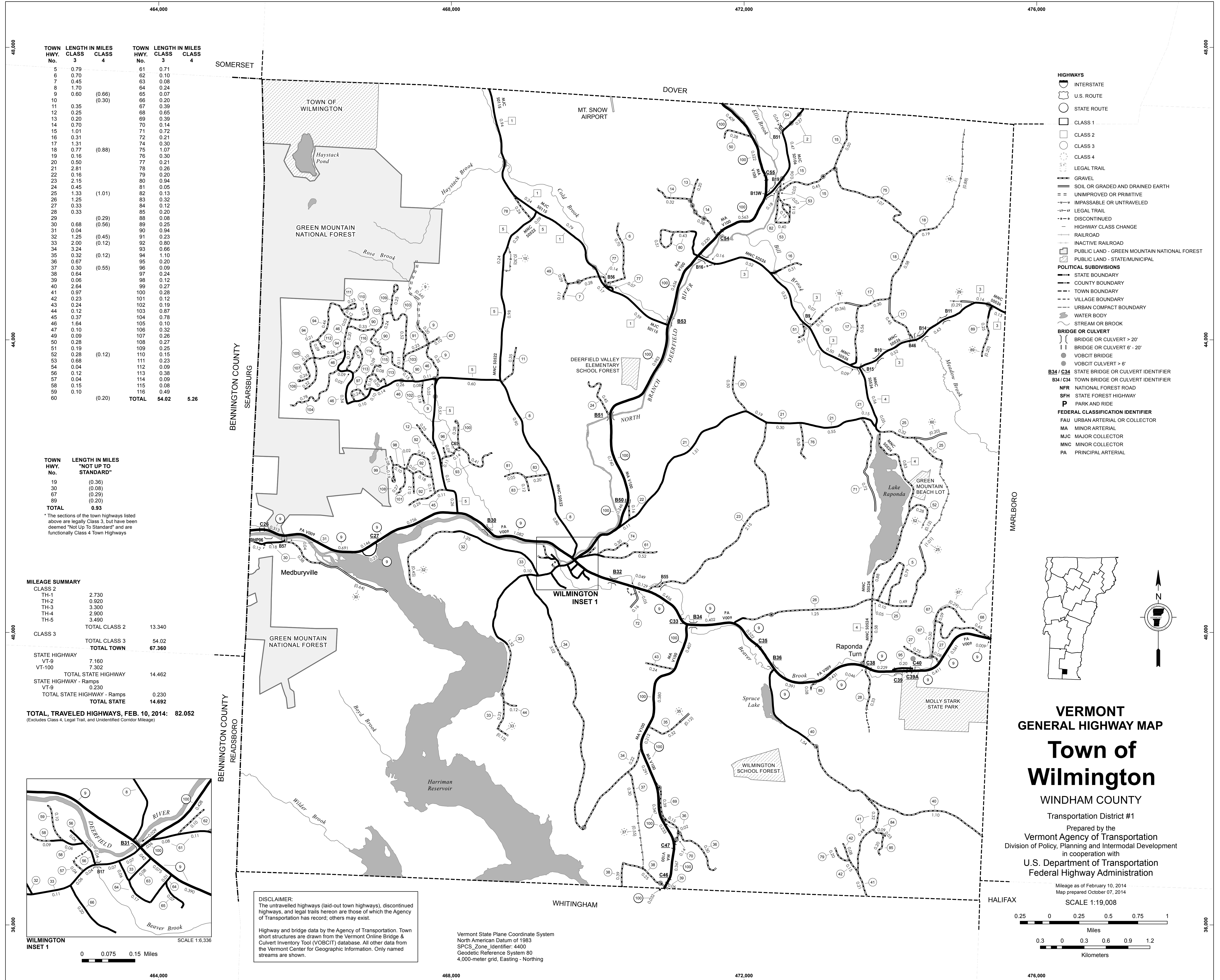
SCALE 1:6,336



DISCLAIMER:
 The untraveled highways (laid-out town highways), discontinued highways, and legal trails hereon are those of which the Agency of Transportation has record; others may exist.

Highway and bridge data by the Agency of Transportation. Town short structures are drawn from the Vermont Online Bridge & Culvert Inventory Tool (VOCBIT) database. All other data from the Vermont Center for Geographic Information. Only named streams are shown.

Vermont State Plane Coordinate System
 North American Datum of 1983
 SPCS_Zone_Identifier: 4400
 Geodetic Reference System 80
 2,000-meter grid, Easting - Northing

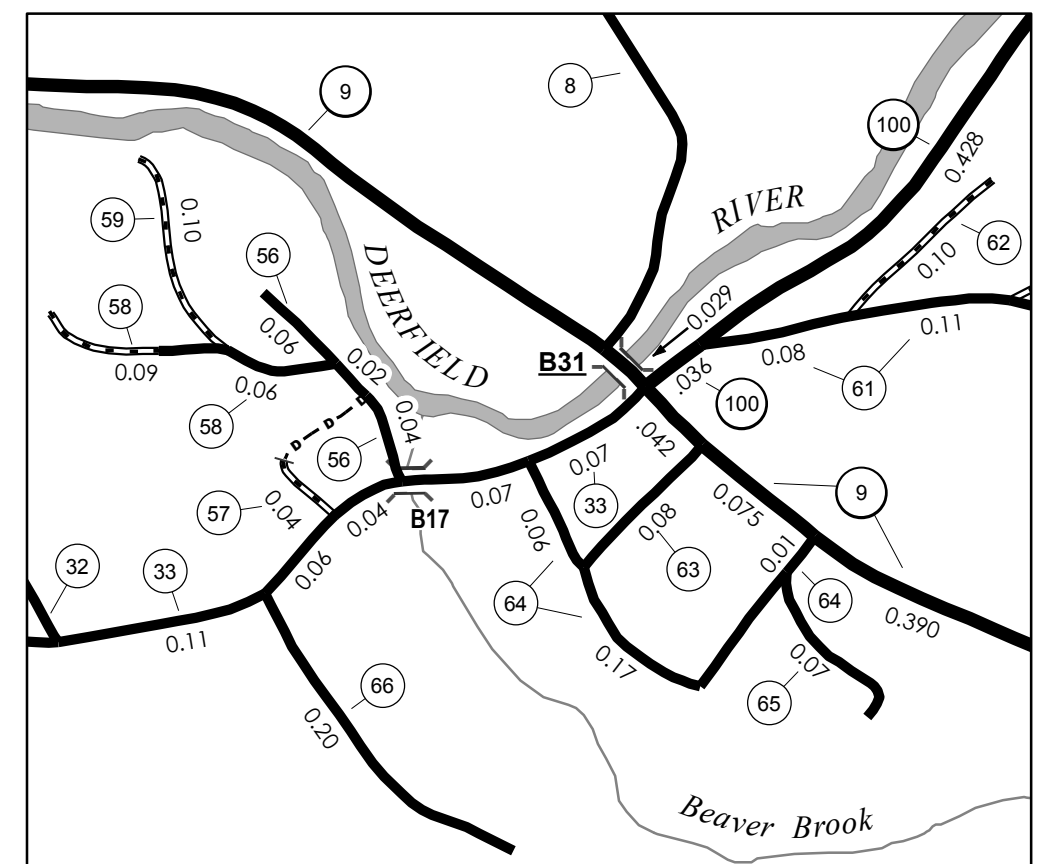


TOWN HWY. No.	LENGTH IN MILES CLASS 3	CLASS 4	TOWN HWY. No.	LENGTH IN MILES CLASS 3	CLASS 4
5	0.79		61	0.71	
6	0.70		62	0.10	
7	0.45		63	0.08	
8	1.70		64	0.24	
9	0.60	(0.66)	65	0.07	
10		(0.30)	66	0.20	
11	0.35		67	0.39	
12	0.25		68	0.65	
13	0.20		69	0.39	
14	0.70		70	0.14	
15	1.01		71	0.72	
16	0.31		72	0.21	
17	1.31		74	0.30	
18	0.77	(0.88)	75	1.07	
19	0.16		76	0.30	
20	0.50		77	0.21	
21	2.81		78	0.26	
22	0.16		79	0.20	
23	2.15		80	0.94	
24	0.45		81	0.05	
25	1.33	(1.01)	82	0.13	
26	1.25		83	0.32	
27	0.33		84	0.12	
28	0.33		85	0.20	
29		(0.29)	88	0.08	
30	0.68	(0.56)	89	0.25	
31	0.04		90	0.94	
32	1.25	(0.45)	91	0.23	
33	2.00	(0.12)	92	0.80	
34	3.24		93	0.66	
35	0.32	(0.12)	94	1.10	
36	0.67		95	0.20	
37	0.30	(0.55)	96	0.09	
38	0.64		97	0.24	
39	0.06		98	0.12	
40	2.64		99	0.27	
41	0.97		100	0.28	
42	0.23		101	0.12	
43	0.24		102	0.19	
44	0.12		103	0.87	
45	0.37		104	0.78	
46	1.64		105	0.10	
47	0.10		106	0.32	
49	0.09		107	0.26	
50	0.28		108	0.27	
51	0.19		109	0.25	
52	0.28	(0.12)	110	0.15	
53	0.68		111	0.23	
54	0.04		112	0.09	
56	0.12		113	0.38	
57	0.04		114	0.09	
58	0.15		115	0.08	
59	0.10		116	0.49	
60		(0.20)	TOTAL	54.02	5.26

TOWN HWY. No.	LENGTH IN MILES "NOT UP TO STANDARD"
19	(0.36)
30	(0.08)
67	(0.29)
89	(0.20)
TOTAL	0.93

* The sections of the town highways listed above are legally Class 3, but have been deemed "Not Up To Standard" and are functionally Class 4 Town Highways

MILEAGE SUMMARY		
CLASS 2		
TH-1	2.730	
TH-2	0.920	
TH-3	3.300	
TH-4	2.900	
TH-5	3.490	
TOTAL CLASS 2		13.340
CLASS 3		
TOTAL CLASS 3	54.02	
TOTAL TOWN	67.360	
STATE HIGHWAY		
VT-9	7.160	
VT-100	7.302	
TOTAL STATE HIGHWAY		14.462
STATE HIGHWAY - Ramps		
VT-9	0.230	
TOTAL STATE HIGHWAY - Ramps		0.230
TOTAL STATE		14.692
TOTAL, TRAVELED HIGHWAYS, FEB. 10, 2014:		82.052
<small>(Excludes Class 4, Legal Trail, and Unidentified Corridor Mileage)</small>		

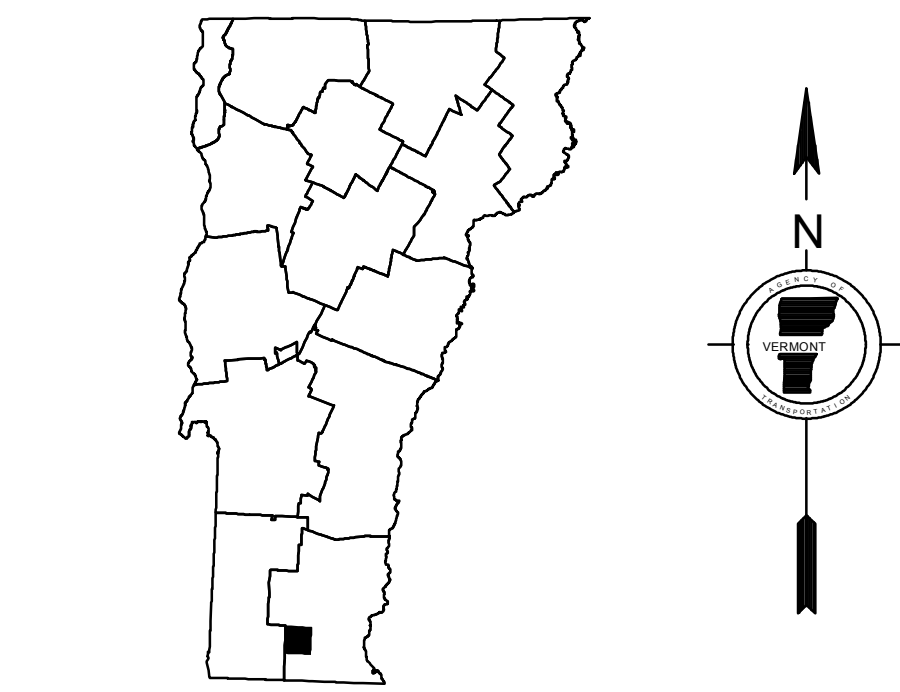


DISCLAIMER:
The untraveled highways (laid-out town highways), discontinued highways, and legal trails herein are those of which the Agency of Transportation has record; others may exist.

Highway and bridge data by the Agency of Transportation. Town short structures are drawn from the Vermont Online Bridge & Culvert Inventory Tool (VOBCIT) database. All other data from the Vermont Center for Geographic Information. Only named streams are shown.

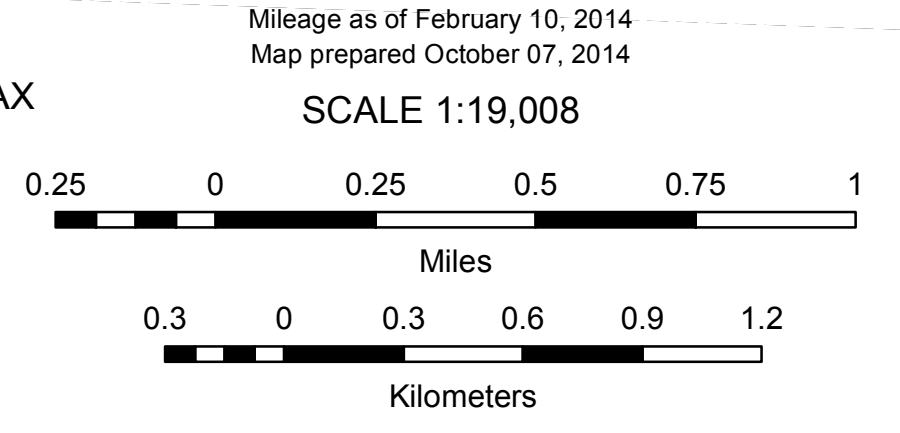
Vermont State Plane Coordinate System
North American Datum of 1983
SPCS_Zone_Identifier: 4400
Geodetic Reference System 80
4,000-meter grid, Easting - Northing

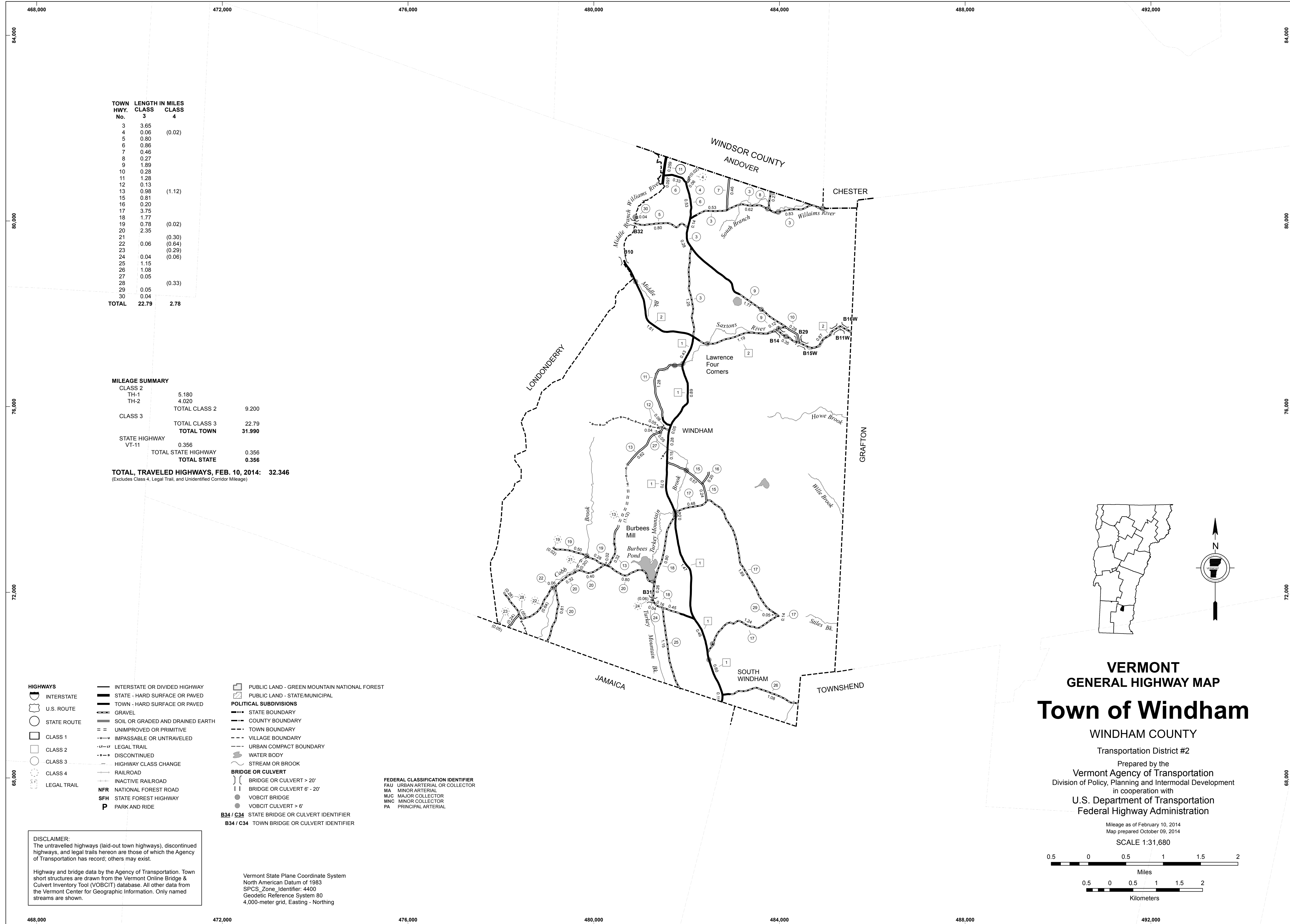
- HIGHWAYS**
- INTERSTATE
 - U.S. ROUTE
 - STATE ROUTE
 - CLASS 1
 - CLASS 2
 - CLASS 3
 - CLASS 4
 - LEGAL TRAIL
 - GRAVEL
 - SOIL OR GRADED AND DRAINED EARTH
 - UNIMPROVED OR PRIMITIVE
 - IMPASSABLE OR UNTRAVELED
 - LEGAL TRAIL
 - DISCONTINUED
 - HIGHWAY CLASS CHANGE
 - RAILROAD
 - INACTIVE RAILROAD
 - PUBLIC LAND - GREEN MOUNTAIN NATIONAL FOREST
 - PUBLIC LAND - STATE/MUNICIPAL
- POLITICAL SUBDIVISIONS**
- STATE BOUNDARY
 - COUNTY BOUNDARY
 - TOWN BOUNDARY
 - VILLAGE BOUNDARY
 - URBAN COMPACT BOUNDARY
 - WATER BODY
 - STREAM OR BROOK
- BRIDGE OR CULVERT**
- BRIDGE OR CULVERT > 20'
 - BRIDGE OR CULVERT 6' - 20'
 - VOBCIT BRIDGE
 - VOBCIT CULVERT > 6'
- B34 / C34 STATE BRIDGE OR CULVERT IDENTIFIER**
B34 / C34 TOWN BRIDGE OR CULVERT IDENTIFIER
- NFR NATIONAL FOREST ROAD
 - SFH STATE FOREST HIGHWAY
 - P PARK AND RIDE
- FEDERAL CLASSIFICATION IDENTIFIER**
- FAU URBAN ARTERIAL OR COLLECTOR
 - MA MINOR ARTERIAL
 - MJC MAJOR COLLECTOR
 - MNC MINOR COLLECTOR
 - PA PRINCIPAL ARTERIAL



VERMONT GENERAL HIGHWAY MAP
Town of Wilmington
WINDHAM COUNTY

Transportation District #1
Prepared by the Vermont Agency of Transportation
Division of Policy, Planning and Intermodal Development
in cooperation with
U.S. Department of Transportation
Federal Highway Administration





TOWN HWY. No.	LENGTH IN MILES CLASS 3	CLASS 4
3	3.65	
4	0.06	(0.02)
5	0.80	
6	0.86	
7	0.46	
8	0.27	
9	1.89	
10	0.28	
11	1.28	
12	0.13	
13	0.98	(1.12)
15	0.81	
16	0.20	
17	3.75	
18	1.77	
19	0.78	(0.02)
20	2.35	
21	(0.30)	
22	0.06	(0.64)
23	(0.29)	
24	0.04	(0.06)
25	1.15	
26	1.08	
27	0.05	
28	(0.33)	
29	0.05	
30	0.04	
TOTAL	22.79	2.78

MILEAGE SUMMARY

CLASS 2		
TH-1	5.180	
TH-2	4.020	
TOTAL CLASS 2		9.200
CLASS 3		
TOTAL CLASS 3		22.79
TOTAL TOWN		31.990
STATE HIGHWAY		
VT-11	0.356	
TOTAL STATE HIGHWAY		0.356
TOTAL STATE		0.356

TOTAL, TRAVELED HIGHWAYS, FEB. 10, 2014: 32.346
 (Excludes Class 4, Legal Trail, and Unidentified Corridor Mileage)

- HIGHWAYS**
- INTERSTATE
 - U.S. ROUTE
 - STATE ROUTE
 - CLASS 1
 - CLASS 2
 - CLASS 3
 - CLASS 4
 - LEGAL TRAIL
 - INTERSTATE OR DIVIDED HIGHWAY
 - STATE - HARD SURFACE OR PAVED
 - TOWN - HARD SURFACE OR PAVED
 - GRAVEL
 - SOIL OR GRADED AND DRAINED EARTH
 - UNIMPROVED OR PRIMITIVE
 - IMPASSABLE OR UNTRAVELED
 - LEGAL TRAIL
 - DISCONTINUED
 - HIGHWAY CLASS CHANGE
 - RAILROAD
 - INACTIVE RAILROAD
 - NFR NATIONAL FOREST ROAD
 - SFH STATE FOREST HIGHWAY
 - P PARK AND RIDE

- POLITICAL SUBDIVISIONS**
- STATE BOUNDARY
 - COUNTY BOUNDARY
 - TOWN BOUNDARY
 - VILLAGE BOUNDARY
 - URBAN COMPACT BOUNDARY
 - WATER BODY
 - STREAM OR BROOK
 - BRIDGE OR CULVERT**
 - BRIDGE OR CULVERT > 20'
 - BRIDGE OR CULVERT 6' - 20'
 - VOBCIT BRIDGE
 - VOBCIT CULVERT > 6'
 - B34 / C34 STATE BRIDGE OR CULVERT IDENTIFIER
 - B34 / C34 TOWN BRIDGE OR CULVERT IDENTIFIER

- FEDERAL CLASSIFICATION IDENTIFIER**
- FAU URBAN ARTERIAL OR COLLECTOR
 - MA MINOR ARTERIAL
 - MJC MAJOR COLLECTOR
 - MNC MINOR COLLECTOR
 - PA PRINCIPAL ARTERIAL

DISCLAIMER:
 The untraveled highways (laid-out town highways), discontinued highways, and legal trails hereon are those of which the Agency of Transportation has record; others may exist.

Highway and bridge data by the Agency of Transportation. Town short structures are drawn from the Vermont Online Bridge & Culvert Inventory Tool (VOBCIT) database. All other data from the Vermont Center for Geographic Information. Only named streams are shown.

Vermont State Plane Coordinate System
 North American Datum of 1983
 SPCS_Zone_Identifier: 4400
 Geodetic Reference System 80
 4,000-meter grid, Easting - Northing

VERMONT
GENERAL HIGHWAY MAP
Town of Windham

WINDHAM COUNTY
 Transportation District #2
 Prepared by the
 Vermont Agency of Transportation
 Division of Policy, Planning and Intermodal Development
 in cooperation with
 U.S. Department of Transportation
 Federal Highway Administration

