

- HIGHWAYS**
- INTERSTATE
 - U.S. ROUTE
 - STATE ROUTE
 - CLASS 1
 - CLASS 2
 - CLASS 3
 - CLASS 4
 - LEGAL TRAIL
 - GRAVEL
 - SOIL OR GRADED AND DRAINED EARTH
 - UNIMPROVED OR PRIMITIVE
 - IMPASSABLE OR UNTRAVELED
 - LEGAL TRAIL
 - DISCONTINUED
 - HIGHWAY CLASS CHANGE
 - RAILROAD
 - INACTIVE RAILROAD
 - PUBLIC LAND - GREEN MOUNTAIN NATIONAL FOREST
 - PUBLIC LAND - STATE/MUNICIPAL
- POLITICAL SUBDIVISIONS**
- STATE BOUNDARY
 - COUNTY BOUNDARY
 - TOWN BOUNDARY
 - VILLAGE BOUNDARY
 - URBAN COMPACT BOUNDARY
 - WATER BODY
 - STREAM OR BROOK
- BRIDGE OR CULVERT**
- BRIDGE OR CULVERT > 20'
 - BRIDGE OR CULVERT 6' - 20'
 - VOBCIT BRIDGE
 - VOBCIT CULVERT > 6'
- B34 / C34 STATE BRIDGE OR CULVERT IDENTIFIER**
- B34 / C34 TOWN BRIDGE OR CULVERT IDENTIFIER**
- NFR NATIONAL FOREST ROAD**
- SFH STATE FOREST HIGHWAY**
- P PARK AND RIDE**
- FEDERAL CLASSIFICATION IDENTIFIER**
- FAU URBAN ARTERIAL OR COLLECTOR
 - MA MINOR ARTERIAL
 - MJC MAJOR COLLECTOR
 - MNC MINOR COLLECTOR
 - PA PRINCIPAL ARTERIAL

MILEAGE SUMMARY

CLASS 1			
TH-1	3.359		
TH-2	1.147		
TH-3	0.905		
TOTAL CLASS 1		5.411	
CLASS 1 - Ramps			
TH-2	0.120		
TOTAL CLASS 1 - Ramps		0.120	
CLASS 2			
TH-4	0.760		
TH-5	0.810		
TH-6	0.270		
TH-7	1.450		
TH-8	0.710		
TOTAL CLASS 2		4.000	
CLASS 3			
TOTAL CLASS 3		37.83	
TOTAL TOWN		47.361	
STATE HIGHWAY			
VT-62	1.585		
TOTAL STATE HIGHWAY		1.585	
TOTAL STATE		1.585	

TOTAL TRAVELED HIGHWAYS, FEB. 10, 2014: 48.946
(Excludes Class 4, Legal Trail, and Undeveloped Corridor Mileage)

TOWN HWY. No.	LENGTH IN MILES CLASS 3	TOWN ROAD NAME	TOWN HWY. No.	LENGTH IN MILES CLASS 3	TOWN ROAD NAME	TOWN HWY. No.	LENGTH IN MILES CLASS 3	TOWN ROAD NAME	TOWN HWY. No.	LENGTH IN MILES CLASS 3	TOWN ROAD NAME
101	0.02	A ST	162	0.09	COTTAGE ST	222	0.19	JACQUES ST	282	0.26	PLEASANT ST
102	0.30	ABBOTT AV	163	0.41	COUNTRY WY	223	0.04	JAMES ST	283	0.04	POND ST
103	0.26	ACADEMY ST	164	0.04	CREAMERY CT	224	0.16	JEFFERSON ST	284	0.14	PORTLAND ST
104	0.05	ADAMS ST	165	0.11	CRESCENT ST	225	0.19	JOHN ST	285	0.07	POULIOT AV
105	0.67	ALLEN ST	166	0.37	CURRIER ST	226	0.07	JOHNSON ST	286	0.08	QUEEN ST
106	0.04	ANDERSEN AV	167	0.12	DAGMONT AV	227	0.11	JORGENSEN LN	287	0.10	QUINLAN DR
107	0.07	ARIOLI AV	168	0.14	DANIEL DR	228	0.12	KEITH AV	288	0.40	RAILROAD ST
108	0.04	AUBURN ST	169	0.02	DAY ST	229	0.08	KING ST	289	0.04	REID ST
109	0.12	AVERILL ST	170	0.67	DELMONT AV	230	0.03	KINNEY PL	290	0.11	RICHARDSON RD
110	0.42	AYERS ST	171	0.03	DEPOT SQ	231	0.05	KIRK ST	291	0.29	RIVER ST
111	0.05	B ST	172	0.08	DIVISION ST	232	0.07	KNOLL DR	292	0.10	S FRONT ST
112	0.33	BAILEY ST	173	0.05	DIX PL	233	0.05	KYNOCH AV	293	0.09	S VINE ST
113	0.07	BANK ST	174	0.11	DOWNES AV	234	0.05	LADD ST	294	0.11	SECOND ST
114	0.20	BASSETT ST	175	0.21	E PARKSIDE TERR	235	0.12	LAURE ST	295	0.53	SEMINARY ST
115	0.42	BACHELDER ST	176	0.20	EAST ST	236	0.09	LAUREL ST	296	0.22	SHERIDAN ST
116	0.13	BEACON ST	177	0.23	EASTERN AV	237	0.13	LAWRENCE AV	297	0.06	SHORT ST
117	0.53	BECKLEY ST	178	0.13	EDGEWOOD AV	238	0.11	LEONARD ST	298	0.04	SHURTLEFF PL
118	0.12	BEECH ST	179	0.13	ELLISTON ST	239	0.19	LEWIS ST	299	0.13	SIXTH ST
119	0.10	BELVIDERE ST	180	0.58	ELM ST	240	0.16	LIBERTY ST	300	0.33	SMITH ST
120	0.12	BERGERON ST	181	0.08	ELMORE ST	241	0.11	LINCOLN AV	301	0.15	SNOW AV
121	0.13	BERKELEY ST	182	0.36	ELMWOOD AV	242	0.04	LINDBERGH AV	302	0.23	SPAULDING ST
123	0.09	BIGGS ST	183	0.15	ENTERPRISE ALY	243	0.04	LOIS CIR	303	0.08	SPRING ST
124	0.06	BIRCH ST	184	0.20	ESSEX ST	244	0.23	LONG ST	304	0.04	ST JAMES ST
125	0.40	BLACKWELL ST	185	0.06	EVERETT ST	245	0.12	LUDE LN	305	0.04	STAFFORD ST
126	0.02	BLODGETT AV	186	0.42	FAIRVIEW ST	246	0.08	MADISON AV	306	0.66	STEWART LN
127	0.05	BOLSTER AV	187	0.71	FARWELL ST	247	0.10	MAPLE GROVE ST	307	0.44	SUMMER ST
128	0.09	BOYCE ST	188	0.05	FIRST ST	248	0.30	MAPLEWOOD AV	308	0.11	SUNRISE AV
129	0.45	BOYNTON ST	189	0.14	FOSS ST	249	0.16	MARCELL AV	309	0.06	TERRACE AV
130	0.18	BRANCH ST	190	0.13	FOSTER ST	250	0.26	MERCHANTS ROW	310	0.14	THIRD ST
131	0.10	BRIDGEMAN ST	191	0.05	FOURTH ST	251	0.07	MIDWAY ST	311	0.19	THOMAS ST
132	0.06	BROMUR ST	192	0.32	FRANKLIN ST	252	0.31	MILL ST	312	0.03	TOMAS ST
133	0.36	BROOK ST	193	0.07	FREEDOM WY	253	0.08	MOUNT ST	313	0.27	TREATMENT PLANT DR
134	0.45	BROOKLYN ST	194	0.14	FRENCH ST	254	0.05	MOUNTAIN KING RUN	314	0.80	TRENTON ST
135	0.04	BROWN AV	195	0.09	GALLOW AV	255	0.07	MT VERNON PL	315	0.05	TROW AV
136	0.10	BUGBEE AV	196	0.16	GARDEN ST	256	0.04	MURRAY ST	316	0.05	UNION ST
137	0.24	BURNHAM ST	197	0.16	GARFIELD AV	257	0.09	MYRTLE AV	317	0.10	UPLAND AV
138	0.18	BURNS ST	198	0.08	GEORGE ST	258	0.15	N PARKSIDE TERR	318	0.13	VALLIERE AV
139	0.06	C ST	199	0.08	GIUDICI ST	259	0.39	NELSON ST	319	0.09	VANETTI PL
140	0.08	CABLE ST	200	0.06	GLENWOOD AV	260	0.12	NEWTON ST	320	0.18	VEEDER AV
141	0.10	CABOT ST	201	0.11	GORDON LN	261	0.13	NICHOLS ST	321	0.05	VERONA ST
142	0.08	CAMBRIA ST	202	0.20	GRANDVIEW AV	262	0.05	NORTH ST	322	0.10	VINE ST
143	0.70	CAMP ST	203	0.43	GRANITE ST	263	0.06	OLD BURNHAM ST	323	0.19	W PATTERSON ST
144	0.33	CASSIE PL	204	0.09	GRANT AV	264	0.04	OLLIVER ST	324	0.20	W SECOND ST
145	0.04	CATTO ST	205	0.14	GREEN ST	265	0.28	ONWARD ST	325	0.09	WALKER AV
146	0.12	CENTER ST	206	0.12	HALE ST	266	0.34	ORANGE ST	326	0.06	WALNUT ST
147	0.09	CHARLES ST	207	0.17	HALL ST	267	0.08	ORCHARD ST	327	0.23	WARREN ST
148	0.03	CHATOT ST	208	0.05	HAROLD ST	268	0.06	OSWALD ST	328	0.23	WATERMAN ST
149	0.07	CHERRY ST	209	0.07	HARRINGTON AV	269	0.03	PACKARD ST	329	0.15	WEBSTER ST
150	0.13	CHURCH ST	210	0.02	HAYES CT	270	0.10	PADDOCK ST	330	0.19	WELLINGTON ST
151	0.08	CHURCHILL ST	211	0.06	HERSEY DR	271	0.32	PALMISANO PLZ	331	0.04	WENDELL PL
152	0.50	CIRCLE ST	212	0.06	HIGH HOLBORN ST	272	0.38	PARK ST	332	0.15	WEST ST
153	0.05	CLARK ST	213	0.06	HIGH ST	273	0.37	PARKSIDE TERR	333	0.41	WESTWOOD PKWY
154	0.11	CLEARY ST	214	0.07	HIGHGATE DR	274	0.13	PATTERSON ST	334	0.13	WHITE ST
155	0.12	CLIFF ST	215	0.15	HIGHLAND AV	275	0.14	PEARL ST	335	0.29	WILLEY ST
156	0.26	CLIFTON ST	216	0.18	HILLSIDE AV	276	0.29	PERRIN ST	336	0.10	WILLIAMS LN
157	0.17	COLBY ST	217	0.13	HILLTOP AV	277	0.21	PERRY ST	337	0.11	WINTER MEADOW
158	0.13	COLLEGE ST	218	0.08	HOWARD ST	278	0.04	PHELPS PL	338	0.52	WOODLAND DR
159	0.06	COMOLI ST	219	0.06	HOWLAND ST	279	0.10	PIKE ST	339	0.08	ZAN ST
160	0.05	COOLEY ST	220	0.09	HUMBERT ST	280	0.05	PINE ST			
161	0.05	CORTI ST	221	0.06	HUNTER AV	281	0.07	PLAIN ST			

TOWN HWY. No. **LENGTH IN MILES "NOT UP TO STANDARD"**

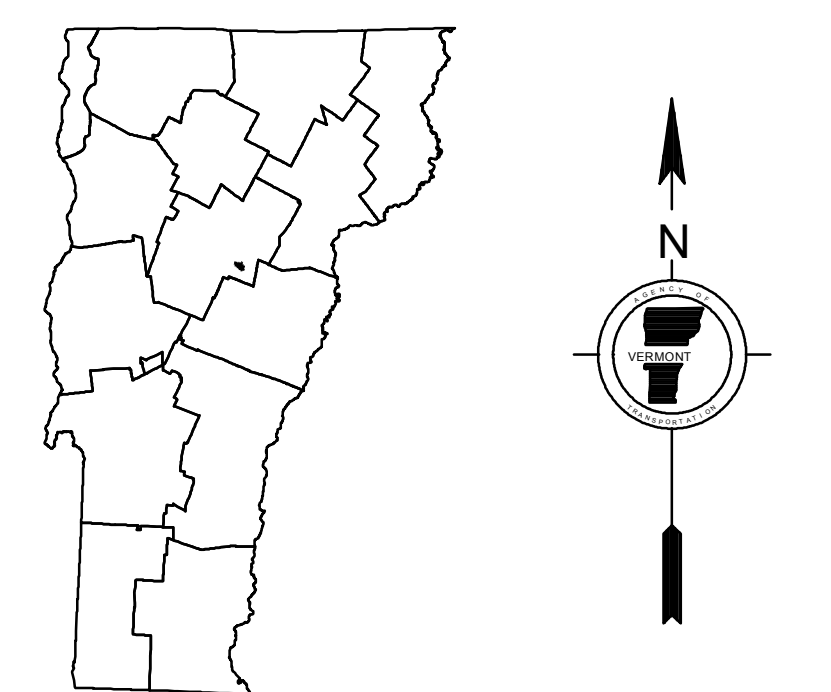
122 (0.07)

TOTAL **0.07**

* The sections of the town highways listed above are legally Class 3, but have been deemed "Not Up to Standard" and are functionally Class 4 Town Highways

DISCLAIMER:
The untraveled highways (laid-out town highways), discontinued highways, and legal trails hereon are those of which the Agency of Transportation has record; others may exist.

Highway and bridge data by the Agency of Transportation. Town short structures are drawn from the Vermont Online Bridge & Culvert Inventory Tool (VOBCIT) database. All other data from the Vermont Center for Geographic Information. Only named streams are shown.

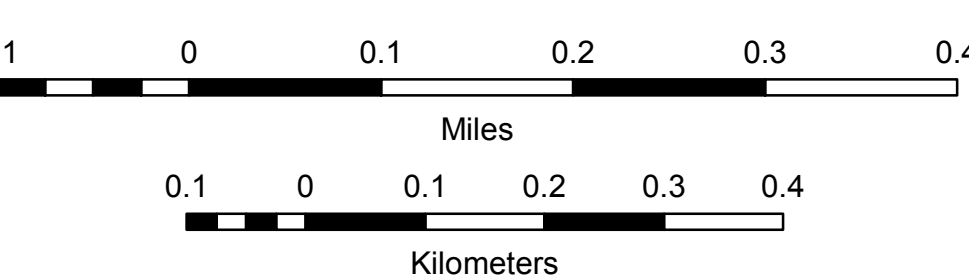


VERMONT GENERAL HIGHWAY MAP
City of Barre
WASHINGTON COUNTY
Transportation District #6

Prepared by the
Vermont Agency of Transportation
Division of Policy, Planning and Intermodal Development
in cooperation with
U.S. Department of Transportation
Federal Highway Administration

Mileage as of February 10, 2014
Map prepared October 07, 2014

SCALE 1:6,336



TOWN HWY. No.	CLASS 3	CLASS 4	LENGTH IN MILES	TOWN HWY. No.	CLASS 3	CLASS 4	LENGTH IN MILES	TOWN HWY. No.	CLASS 3	CLASS 4	LENGTH IN MILES
8			0.14	83			0.24	156			0.43
9			1.58	84			0.24	157			0.04
10			0.35	85			0.10	158			0.04
13			0.14	86			0.14	160			0.10
14			0.10	87			0.03	161			0.08
15			0.87	88			0.13	162			0.21
16			1.00	89			0.13	163			0.47
17		(0.05)		90			0.12	164			0.16
18			0.13	91			0.16	167			0.19
19		(0.15)		92			0.15	168			0.12
20			1.22	93			0.08	169			0.11
21			1.51	94			0.15	170			0.19
22			2.26	95			0.07	171			0.58
23		(0.23)		96			0.04	172			0.07
24			0.37	97			0.04	173			0.48
25			0.35	98			0.09	174			0.17
26		(0.33)		100		(0.08)		175			0.13
27			1.95	101			0.16	176			0.26
28			3.60	102			0.08	177			0.26
29			0.10	103			0.07	178			0.19
30			3.22	104			0.03	179			0.11
31		(0.59)		105			0.09	180			0.09
32			0.35	106			0.13	181			0.22
33		(0.38)		107			0.06	182			0.21
34		(0.30)		108			0.06	183			0.32
35		(0.77)		109			0.05	184			0.65
36			1.75	110			0.04	185			0.06
37			0.30	111			0.07	186			0.53
38			1.77	112		(0.04)		187			0.18
39			1.05	113			0.06	188			0.08
40		(0.80)		114			0.05	189			0.23
41		(0.29)		115			0.06	190			0.22
42			0.08	116			1.05	191			0.10
43			4.20	117			0.06	192			0.04
44			0.37	118			0.03	193			0.19
45		(0.14)		119			0.07	194			0.10
46			0.67	120			0.10	195			0.42
48			0.33	121			0.30	196			0.06
49			0.45	122			0.04	197			0.35
50			0.95	123			0.05	198			0.11
51			0.40	124			0.08	199			0.19
52		(0.12)		125			0.47	200			0.27
53			0.91	127			0.03	201			0.10
54			0.35	128			0.22	202			0.61
55			1.99	129			0.20	203			0.23
56		(0.55)		130			0.07	204			0.41
57			0.60	131			0.11	205			0.09
59			2.00	132			0.26	206			0.16
60			1.16	133			0.51	207			0.53
61			1.00	134			0.26	208			0.36
62			0.45	135			0.26	209			0.13
63			0.40	136			0.23	210			0.23
64			0.10	137			0.07	211			0.60
65			0.10	138			0.19	212			0.13
66			0.13	139			0.33	213			0.10
67			0.05	140			0.18	214			0.09
68			0.10	141			0.24	215			0.13
69			0.09	142			0.11	216			0.22
70			0.16	143			0.22	217			0.12
71			0.30	144			0.26	218			0.25
73			1.70	145		(0.07)		219			0.17
74			0.16	146			0.13	220			0.16
75			0.14	147			0.40	221			0.35
76			0.07	148			0.18	222			0.43
77			0.10	149			0.25	223			0.21
78			0.07	151			0.09	224			0.04
79			0.06	152			0.16	225			0.04
80			0.42	153			0.27	226			0.18
81			0.10	154			0.15	227			0.06
82			0.15	155			0.30	228			0.14
TOTAL 73.62 4.89											

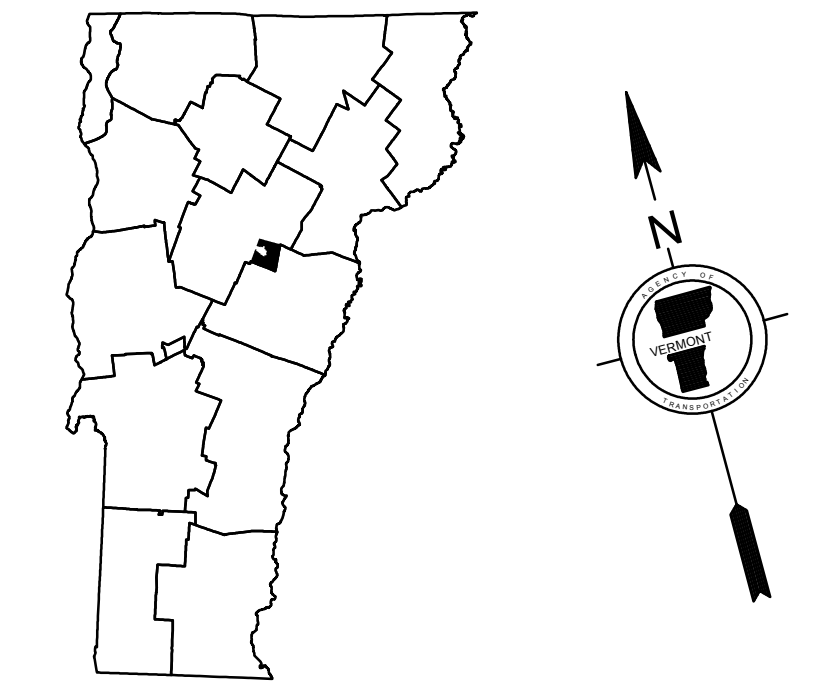
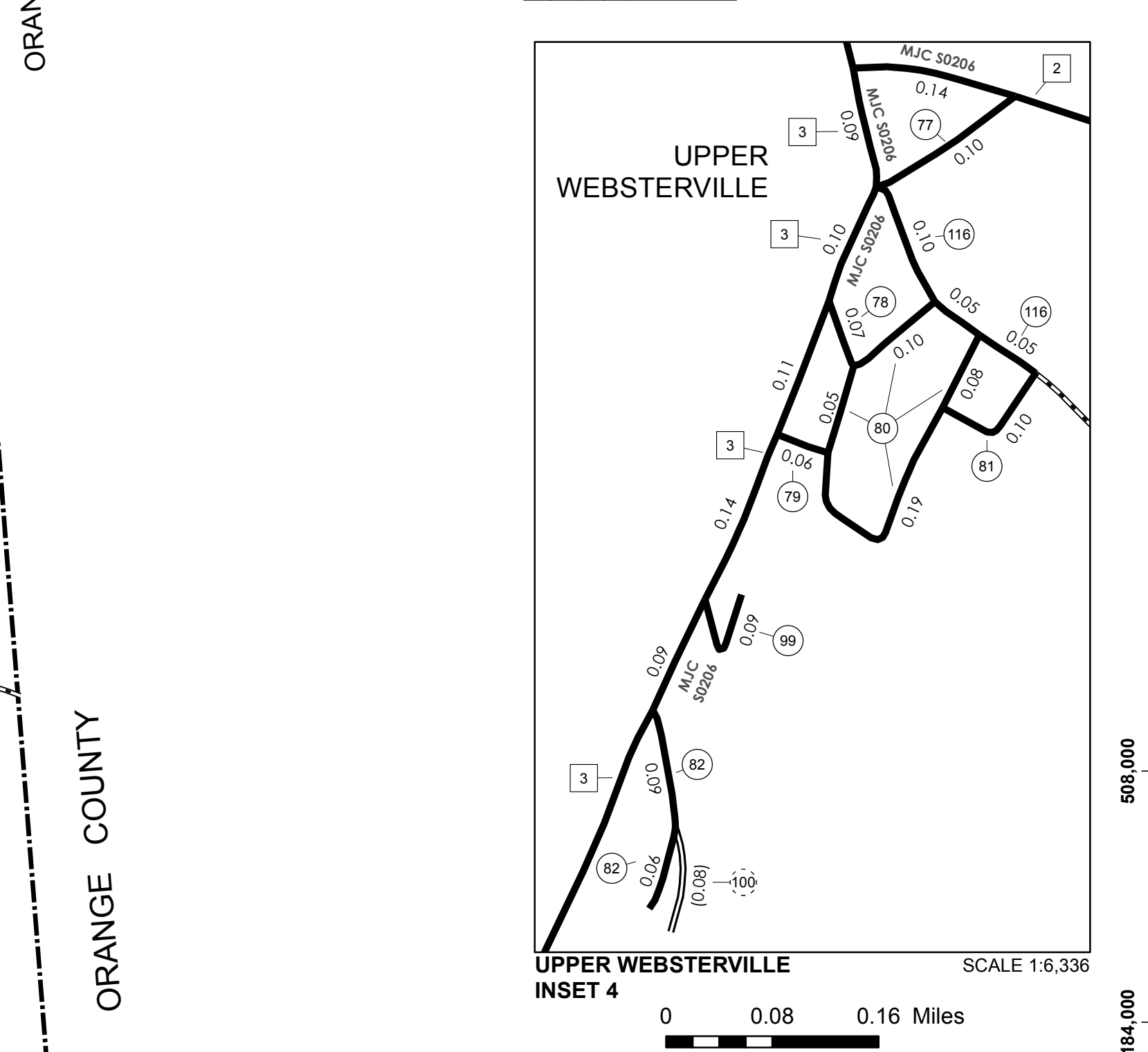
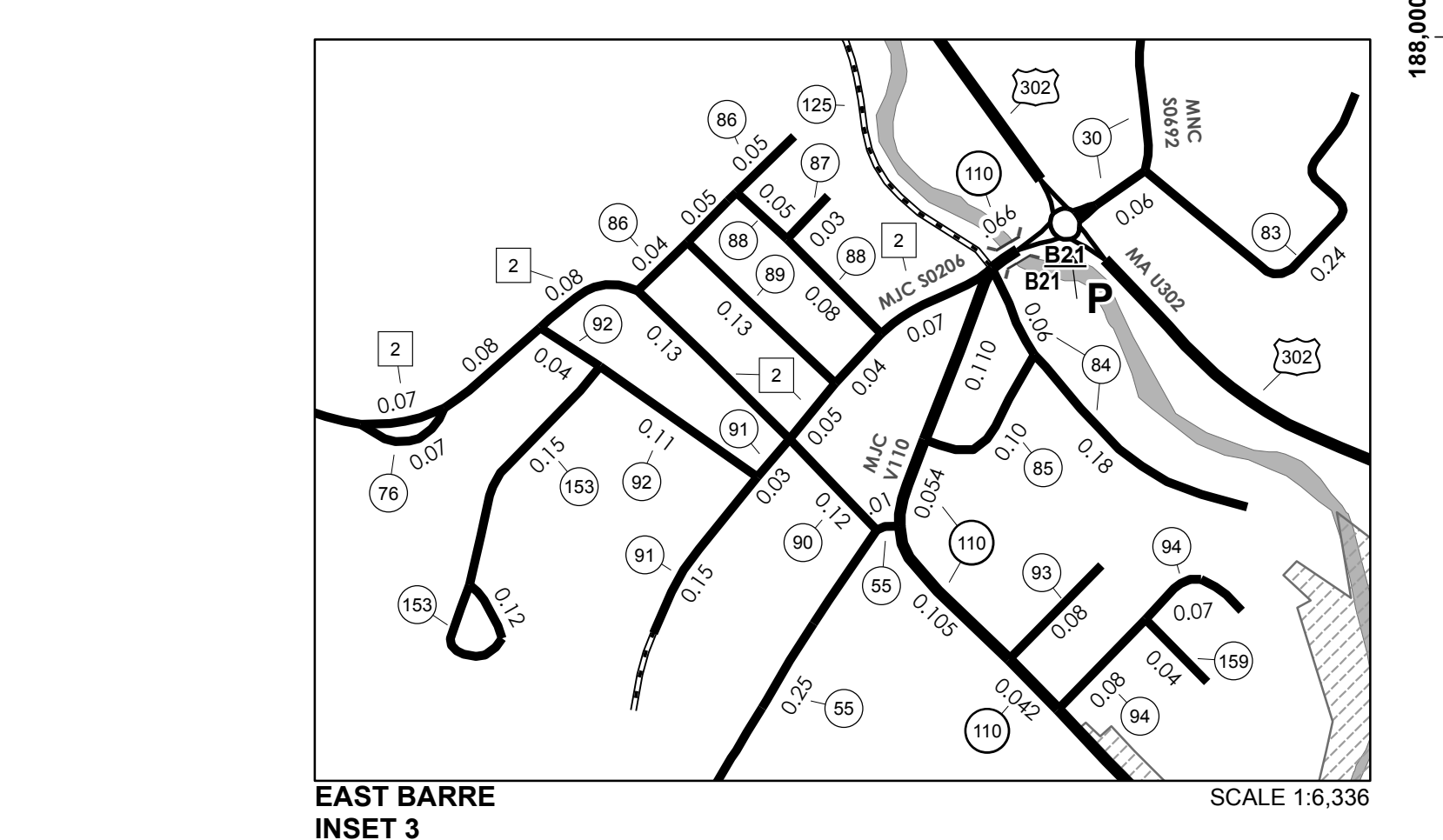
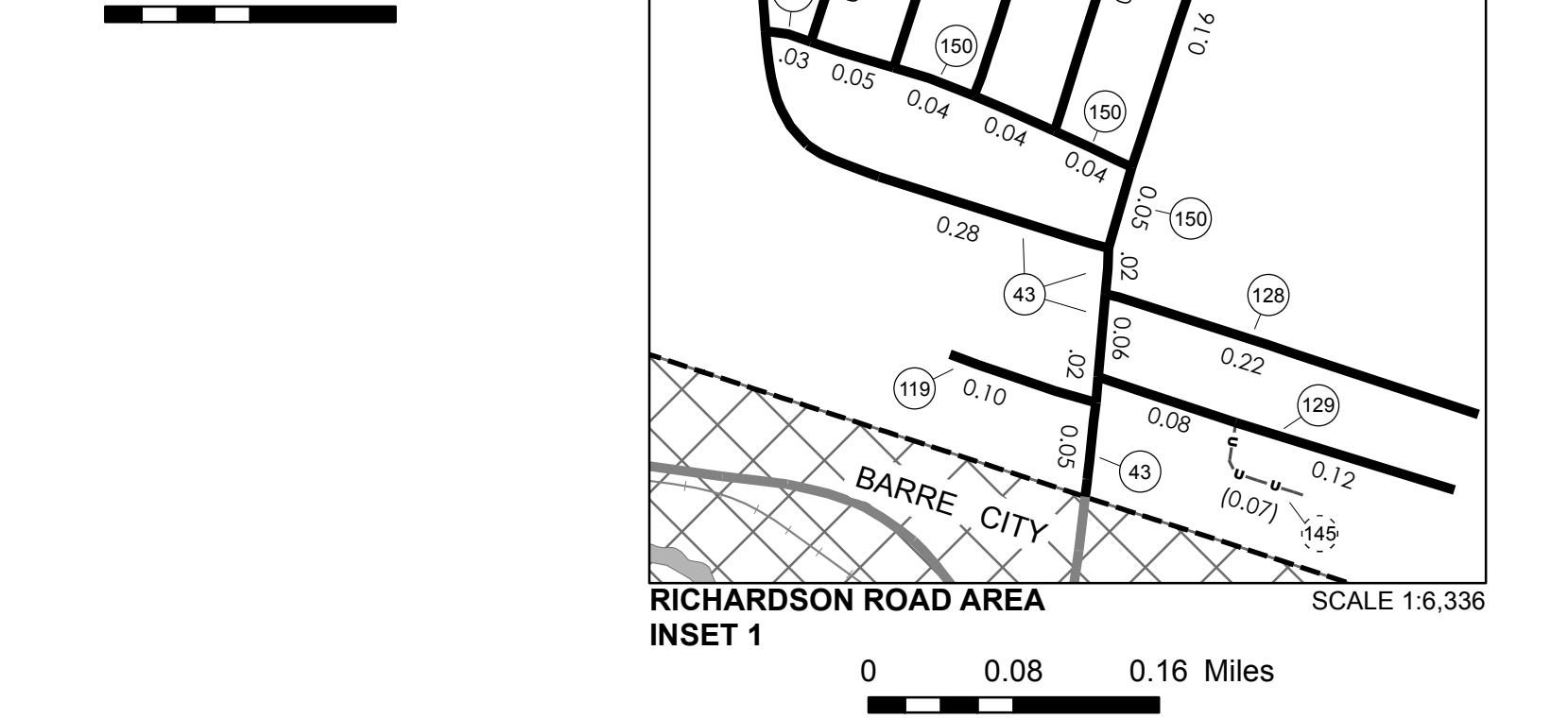
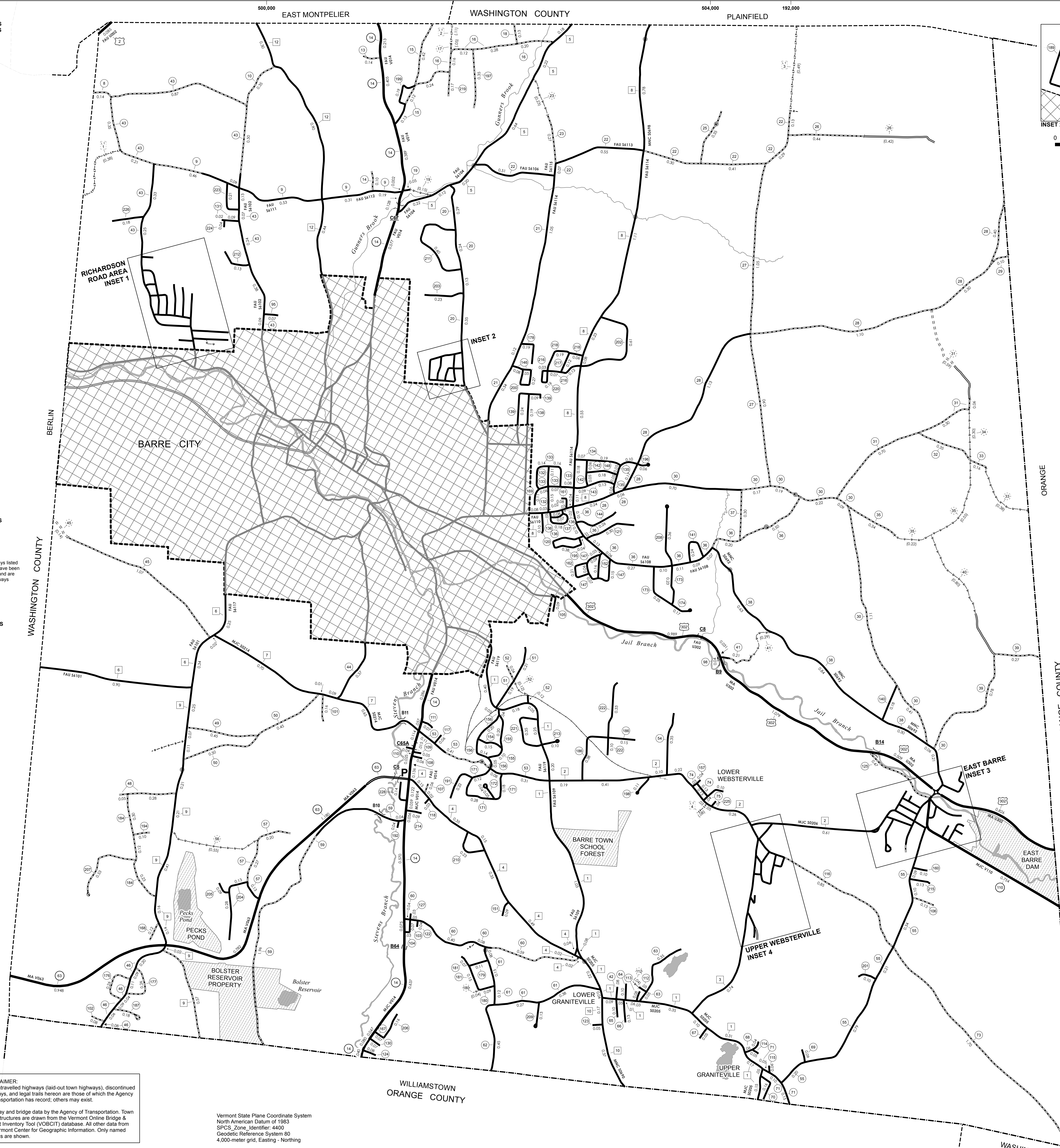
MILEAGE SUMMARY CLASS 2	CLASS 2	LENGTH IN MILES "NOT UP TO STANDARD"	TOWN HWY. No.	LENGTH IN MILES LEGAL TRAIL
TH-1	3.850		26	(0.09)
TH-2	2.660		190	(0.04)
TH-3	1.270			
TH-4	1.590			
TH-5	1.580			
TH-6	1.510			
TH-7	1.450			
TH-8	3.320			
TH-9	2.150			
TH-10	0.540			
TH-12	1.640			
TOTAL CLASS 2		21.560		0.13
CLASS 3		TOTAL CLASS 3	73.62	
STATE HIGHWAY		TOTAL TOWN	95.190	
VT-14	4.033			
VT-63	2.910			
VT-110	1.131			
TOTAL STATE HIGHWAY		8.074		
US HIGHWAY				
US-2	0.085			
US-302	3.413			
TOTAL US HIGHWAY		3.498		
US HIGHWAY - Ramps	0.021			
TOTAL US HIGHWAY - Ramps		0.021		
TOTAL STATE		11.593		
TOTAL, TRAVELED HIGHWAYS, FEB. 10, 2014: 106.773				
<i>(Excludes Class 4, Legal Trail, and Undeveloped Conduit Mileage)</i>				

- HIGHWAYS**
 - INTERSTATE
 - U.S. ROUTE
 - STATE ROUTE
 - CLASS 1
 - CLASS 2
 - CLASS 3
 - CLASS 4
 - LEGAL TRAIL
 - GRAVEL
 - SOIL OR GRADED AND DRAINED EARTH
 - UNIMPROVED OR PRIMITIVE
 - IMPASSABLE OR UNTRAVELED
 - LEGAL TRAIL
 - DISCONTINUED
 - HIGHWAY CLASS CHANGE
 - RAILROAD
 - INACTIVE RAILROAD
 - PUBLIC LAND - GREEN MOUNTAIN NATIONAL FOREST
 - PUBLIC LAND - STATE/MUNICIPAL
- POLITICAL SUBDIVISIONS**
 - STATE BOUNDARY
 - COUNTY BOUNDARY
 - TOWN BOUNDARY
 - VILLAGE BOUNDARY
 - URBAN COMPACT BOUNDARY
 - WATER BODY
 - STREAM OR BROOK
- BRIDGE OR CULVERT**
 - BRIDGE OR CULVERT > 20'
 - BRIDGE OR CULVERT 6' - 20'
 - VOBCIT BRIDGE
 - VOBCIT CULVERT > 6'
 - B34 / C34 STATE BRIDGE OR CULVERT IDENTIFIER
 - B4 / C4 TOWN BRIDGE OR CULVERT IDENTIFIER
 - NFR NATIONAL FOREST ROAD
 - SHF STATE FOREST HIGHWAY
 - PAK AND RIDE
- FEDERAL CLASSIFICATION IDENTIFIER**
 - FAU URBAN ARTERIAL OR COLLECTOR
 - MA MINOR ARTERIAL
 - MJC MAJOR COLLECTOR
 - MNC MINOR COLLECTOR
 - PA PRINCIPAL ARTERIAL

DISCLAIMER:
The untraveled highways (laid-out town highways), discontinued highways, and legal trails herein are those of which the Agency of Transportation has record; others may exist.

Highway and bridge data by the Agency of Transportation. Town short structures are drawn from the Vermont Online Bridge & Culvert Inventory Tool (VOBCIT) database. All other data from the Vermont Center for Geographic Information. Only named streams are shown.

Vermont State Plane Coordinate System
North American Datum of 1983
SPCS_Zone_Identifier: 4400
Geoidetic Reference System 80
4,000-meter grid, Easting - Northing



VERMONT GENERAL HIGHWAY MAP

Town of Barre

WASHINGTON COUNTY

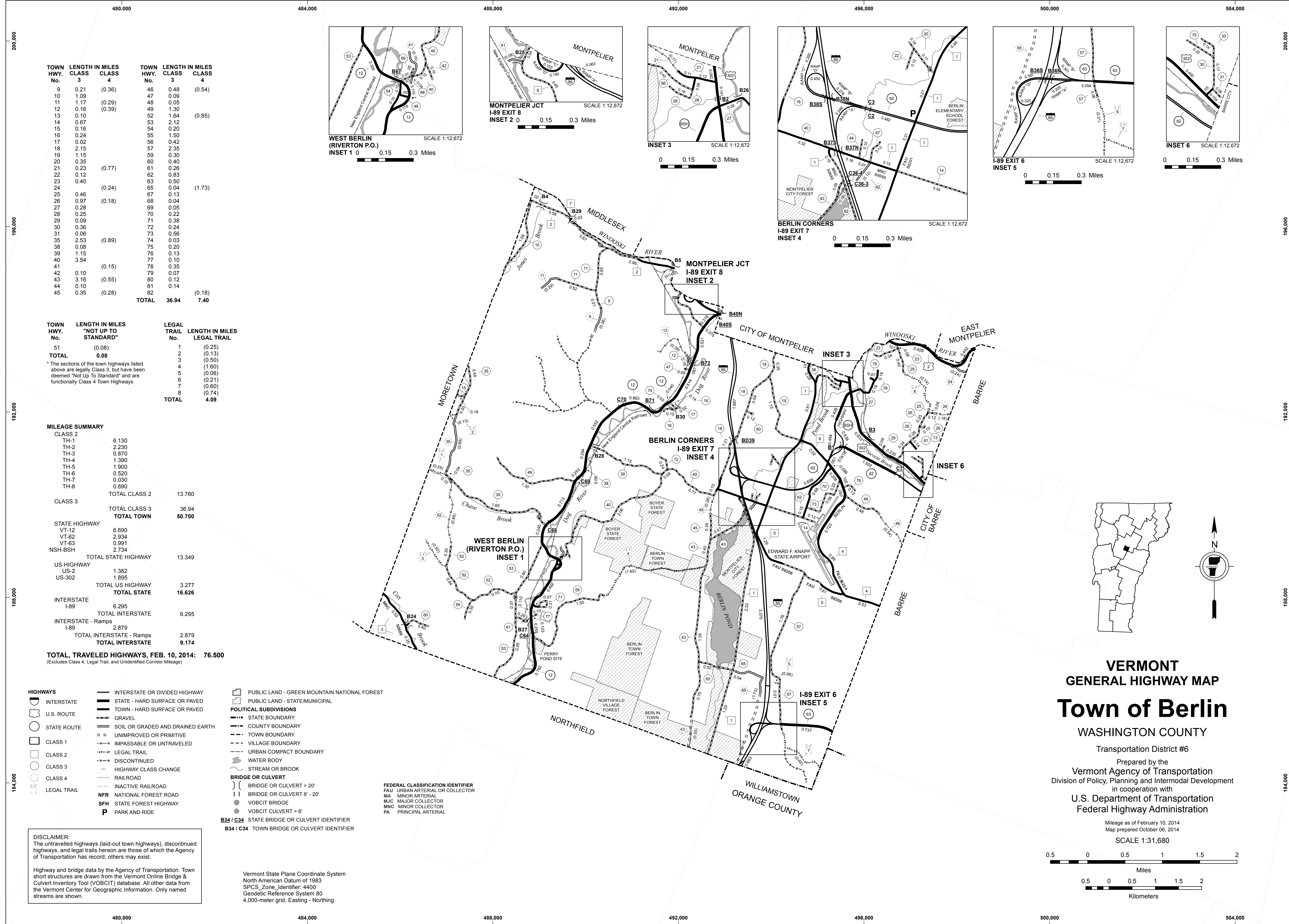
Transportation District #6

Prepared by the Vermont Agency of Transportation
Division of Policy, Planning and Intermodal Development
in cooperation with
U.S. Department of Transportation
Federal Highway Administration

Mileage as of February 10, 2014
Map prepared October 03, 2014
SCALE 1:12,672

0 0.15 0.3 0.45 0.6 Miles

0 0.2 0.4 0.6 0.8 Kilometers



TOWN HWY. No.	LENGTH IN MILES CLASS 3	CLASS 4	TOWN HWY. No.	LENGTH IN MILES CLASS 3	CLASS 4
9	0.21	(0.36)	46	0.48	(0.54)
10	1.09		47	0.09	
11	1.17	(0.29)	48	0.05	
12	0.16	(0.39)	49	1.30	
13	0.10		52	1.64	(0.85)
14	0.67		53	2.12	
15	0.16		54	0.20	
16	0.24		55	1.50	
17	0.02		56	0.42	
18	2.15		57	2.35	
19	1.15		59	0.30	
20	0.35		60	0.40	
21	0.23	(0.77)	61	0.26	
22	0.12		62	0.83	
23	0.40		63	0.50	
24		(0.24)	65	0.04	(1.73)
25	0.46		67	0.13	
26	0.97	(0.18)	68	0.04	
27	0.28		69	0.05	
28	0.25		70	0.22	
29	0.09		71	0.38	
30	0.36		72	0.24	
31	0.06		73	0.56	
35	2.53	(0.89)	74	0.03	
38	0.08		75	0.20	
39	1.15		76	0.13	
40	3.54		77	0.10	
41		(0.15)	78	0.35	
42	0.10		79	0.07	
43	3.16	(0.55)	80	0.12	
44	0.10		81	0.14	
45	0.35	(0.28)	82		(0.18)
TOTAL			36.94		7.40

TOWN HWY. No.	LENGTH IN MILES "NOT UP TO STANDARD"	LEGAL TRAIL No.	LENGTH IN MILES LEGAL TRAIL
51	(0.08)	1	(0.25)
TOTAL	0.08	2	(0.13)
		3	(0.50)
		4	(1.50)
		5	(0.06)
		6	(0.21)
		7	(0.60)
		8	(0.74)
TOTAL		8	4.09

MILEAGE SUMMARY

CLASS 2		
TH-1	6.130	
TH-2	2.230	
TH-3	0.870	
TH-4	1.390	
TH-5	1.900	
TH-6	0.520	
TH-7	0.030	
TH-8	0.690	
TOTAL CLASS 2	13.760	
CLASS 3		
TOTAL CLASS 3	36.94	
TOTAL TOWN	50.700	
STATE HIGHWAY		
VT-12	6.690	
VT-62	2.934	
VT-63	0.991	
NSH-BSH	2.734	
TOTAL STATE HIGHWAY	13.349	
US HIGHWAY		
US-2	1.382	
US-302	1.895	
TOTAL US HIGHWAY	3.277	
TOTAL STATE	16.626	
INTERSTATE		
I-89	6.295	
TOTAL INTERSTATE	6.295	
INTERSTATE - Ramps		
I-89	2.879	
TOTAL INTERSTATE - Ramps	2.879	
TOTAL INTERSTATE	9.174	

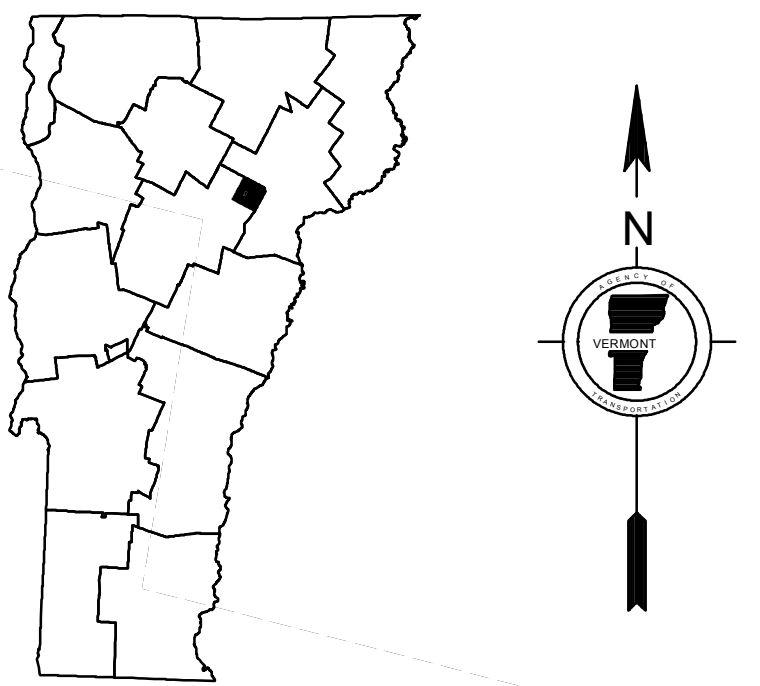
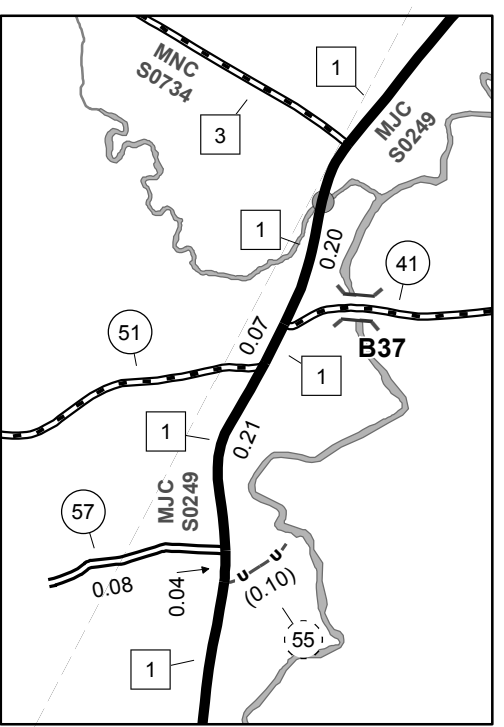
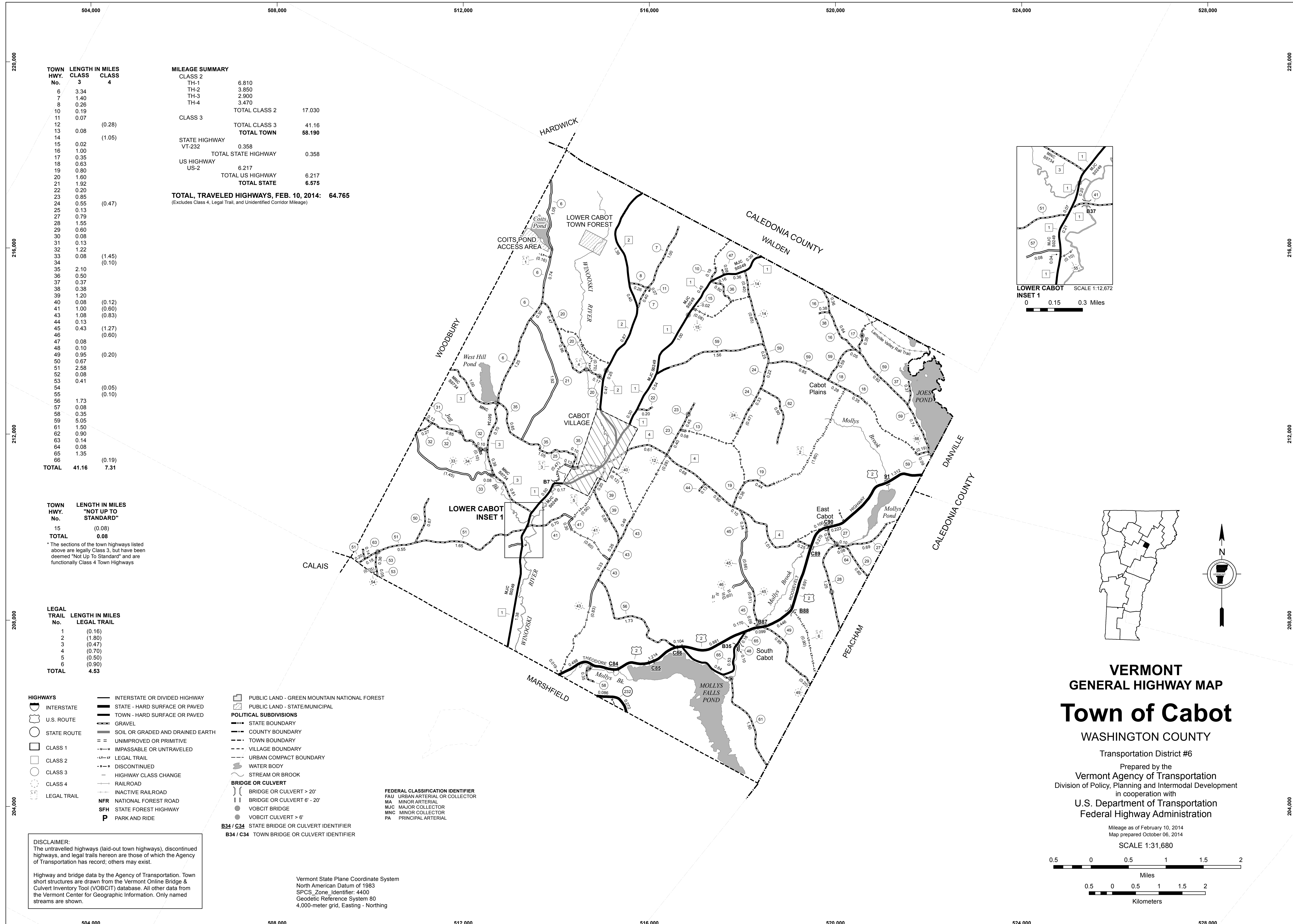
TOTAL, TRAVELED HIGHWAYS, FEB. 10, 2014: 76.500
(Excludes Class 4, Legal Trail, and Unidentified Corridor Mileage)

- HIGHWAYS**
- INTERSTATE
 - U.S. ROUTE
 - STATE ROUTE
 - CLASS 1
 - CLASS 2
 - CLASS 3
 - CLASS 4
 - LEGAL TRAIL
 - INTERSTATE OR DIVIDED HIGHWAY
 - STATE - HARD SURFACE OR PAVED
 - TOWN - HARD SURFACE OR PAVED
 - GRAVEL
 - SOIL OR GRADED AND DRAINED EARTH
 - UNIMPROVED OR PRIMITIVE
 - IMPASSABLE OR UNTRAVELED
 - LEGAL TRAIL
 - DISCONTINUED
 - HIGHWAY CLASS CHANGE
 - RAILROAD
 - INACTIVE RAILROAD
 - NFR NATIONAL FOREST ROAD
 - SFH STATE FOREST HIGHWAY
 - P PARK AND RIDE
- POLITICAL SUBDIVISIONS**
- STATE BOUNDARY
 - COUNTY BOUNDARY
 - TOWN BOUNDARY
 - VILLAGE BOUNDARY
 - URBAN COMPACT BOUNDARY
 - WATER BODY
 - STREAM OR BROOK
- BRIDGE OR CULVERT**
- BRIDGE OR CULVERT > 20'
 - BRIDGE OR CULVERT 6' - 20'
 - VOBCIT BRIDGE
 - VOBCIT CULVERT > 6'
- FEDERAL CLASSIFICATION IDENTIFIER**
- FAU URBAN ARTERIAL OR COLLECTOR
 - MA MINOR ARTERIAL
 - MJC MAJOR COLLECTOR
 - MNC MINOR COLLECTOR
 - PA PRINCIPAL ARTERIAL
- B34 / C34 STATE BRIDGE OR CULVERT IDENTIFIER**
- B34 / C34 TOWN BRIDGE OR CULVERT IDENTIFIER**

DISCLAIMER:
The untraveled highways (laid-out town highways), discontinued highways, and legal trails hereon are those of which the Agency of Transportation has record; others may exist.

Highway and bridge data by the Agency of Transportation. Town short structures are drawn from the Vermont Online Bridge & Culvert Inventory Tool (VOBCIT) database. All other data from the Vermont Center for Geographic Information. Only named streams are shown.

Vermont State Plane Coordinate System
North American Datum of 1983
SPCS_Zone_Identifier: 4400
Geodetic Reference System 80
4,000-meter grid, Easting - Northing



TOWN HWY. No.	LENGTH IN MILES CLASS 3	LENGTH IN MILES CLASS 4
6	3.34	
7	1.40	
8	0.26	
10	0.19	
11	0.07	
12		(0.28)
13	0.08	
14		(1.05)
15	0.02	
16	1.00	
17	0.35	
18	0.63	
19	0.80	
20	1.60	
21	1.92	
22	0.20	
23	0.85	
24	0.55	
25	0.13	
27	0.79	
28	1.55	
29	0.60	
30	0.08	
31	0.13	
32	1.22	
33	0.08	
34		(1.10)
35	2.10	
36	0.50	
37	0.37	
38	0.38	
39	1.20	
40	0.08	(0.12)
41	1.00	(0.60)
43	1.08	(0.83)
44	0.13	
45	0.43	(1.27)
46		(0.60)
47	0.08	
48	0.10	
49	0.95	(0.20)
50	0.67	
51	2.58	
52	0.08	
53	0.41	
54		(0.05)
55		(0.10)
56	1.73	
57	0.08	
58	0.35	
59	5.05	
61	1.50	
62	0.90	
63	0.14	
64	0.08	
65	1.35	
66		(0.19)
TOTAL	41.16	7.31

MILEAGE SUMMARY

CLASS 2		
TH-1	6.810	
TH-2	3.850	
TH-3	2.900	
TH-4	3.470	
TOTAL CLASS 2	17.030	
CLASS 3		
TOTAL CLASS 3	41.16	
TOTAL TOWN	58.190	
STATE HIGHWAY		
VT-232	0.358	
TOTAL STATE HIGHWAY	0.358	
US HIGHWAY		
US-2	6.217	
TOTAL US HIGHWAY	6.217	
TOTAL STATE	6.575	

TOTAL, TRAVELED HIGHWAYS, FEB. 10, 2014: 64.765
(Excludes Class 4, Legal Trail, and Unidentified Corridor Mileage)

TOWN HWY. No.	LENGTH IN MILES "NOT UP TO STANDARD"
15	(0.08)
TOTAL	0.08

*The sections of the town highways listed above are legally Class 3, but have been deemed "Not Up to Standard" and are functionally Class 4 Town Highways

LEGAL TRAIL No.	LENGTH IN MILES LEGAL TRAIL
1	(0.16)
2	(1.80)
3	(0.47)
4	(0.70)
5	(0.50)
6	(0.90)
TOTAL	4.53

- HIGHWAYS**
- INTERSTATE OR DIVIDED HIGHWAY
 - STATE - HARD SURFACE OR PAVED
 - TOWN - HARD SURFACE OR PAVED
 - GRAVEL
 - SOIL OR GRADED AND DRAINED EARTH
 - UNIMPROVED OR PRIMITIVE
 - IMPASSABLE OR UNTRAVELED
 - LEGAL TRAIL
 - DISCONTINUED
 - HIGHWAY CLASS CHANGE
 - RAILROAD
 - INACTIVE RAILROAD
 - NFR NATIONAL FOREST ROAD
 - SFH STATE FOREST HIGHWAY
 - P PARK AND RIDE
- POLITICAL SUBDIVISIONS**
- STATE BOUNDARY
 - COUNTY BOUNDARY
 - TOWN BOUNDARY
 - VILLAGE BOUNDARY
 - URBAN COMPACT BOUNDARY
 - WATER BODY
 - STREAM OR BROOK
- BRIDGE OR CULVERT**
- BRIDGE OR CULVERT > 20'
 - BRIDGE OR CULVERT 6' - 20'
 - VOBCIT BRIDGE
 - VOBCIT CULVERT > 6'
- FEDERAL CLASSIFICATION IDENTIFIER**
- FAU URBAN ARTERIAL OR COLLECTOR
 - MA MINOR ARTERIAL
 - MJC MAJOR COLLECTOR
 - MNC MINOR COLLECTOR
 - PA PRINCIPAL ARTERIAL
- B34 / C34 STATE BRIDGE OR CULVERT IDENTIFIER**
B34 / C34 TOWN BRIDGE OR CULVERT IDENTIFIER

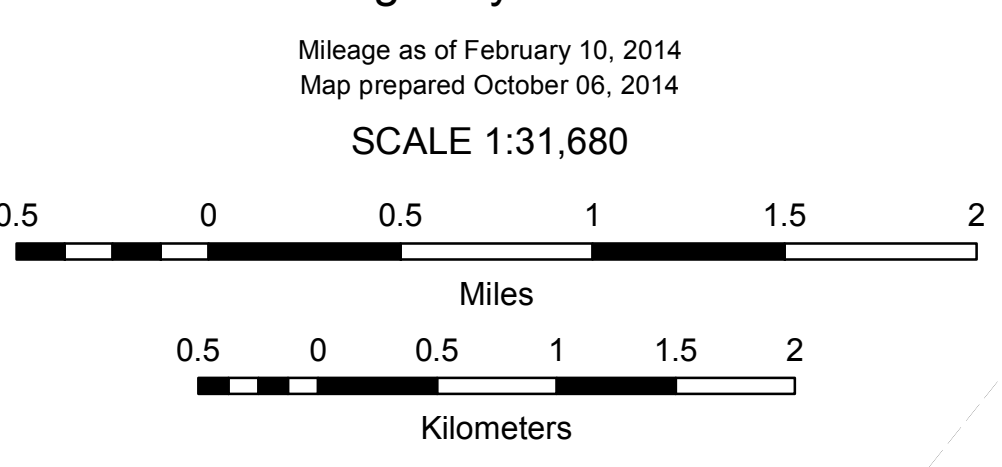
DISCLAIMER:
The untraveled highways (laid-out town highways), discontinued highways, and legal trails hereon are those of which the Agency of Transportation has record; others may exist.

Highway and bridge data by the Agency of Transportation. Town short structures are drawn from the Vermont Online Bridge & Culvert Inventory Tool (VOBCIT) database. All other data from the Vermont Center for Geographic Information. Only named streams are shown.

Vermont State Plane Coordinate System
North American Datum of 1983
SPCS_Zone_Identifier: 4400
Geodetic Reference System 80
4,000-meter grid, Easting - Northing

VERMONT
GENERAL HIGHWAY MAP
Town of Cabot

WASHINGTON COUNTY
Transportation District #6
Prepared by the
Vermont Agency of Transportation
Division of Policy, Planning and Intermodal Development
in cooperation with
U.S. Department of Transportation
Federal Highway Administration

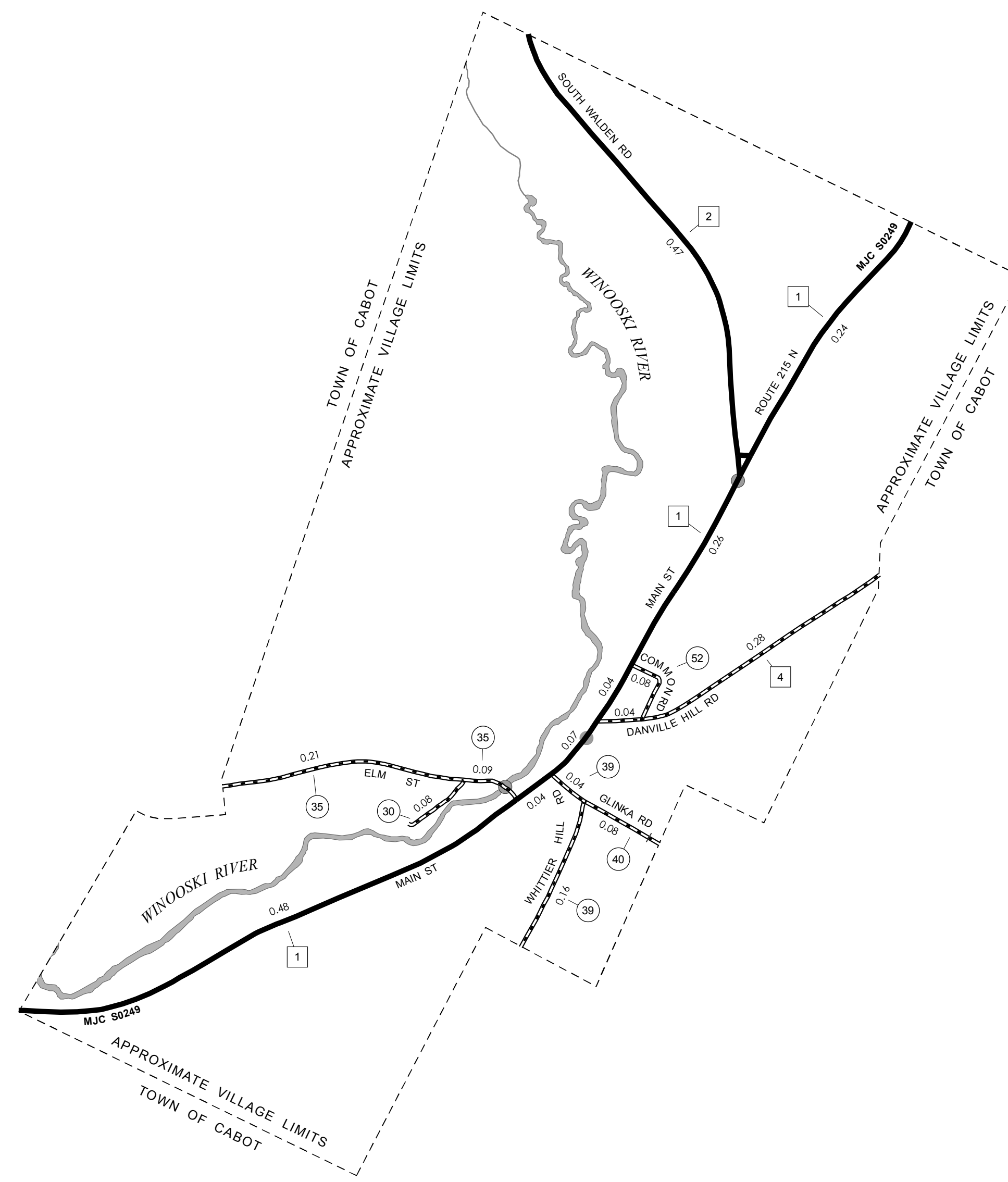


TOWN HWY. No.	LENGTH IN MILES		TOWN ROAD NAME
	CLASS 3	CLASS 4	
30	0.08		TH 30
35	0.30		ELM ST
39	0.20		WHITTIER HILL RD
40	0.08		GLINKA RD
52	0.08		COMMON RD
TOTAL	0.74	0.00	

MILEAGE SUMMARY

CLASS 2		
TH-1	1.130	
TH-2	0.470	
TH-4	0.320	
	TOTAL CLASS 2	1.920
CLASS 3		
	TOTAL CLASS 3	0.74
	TOTAL TOWN	2.660
	TOTAL STATE	0

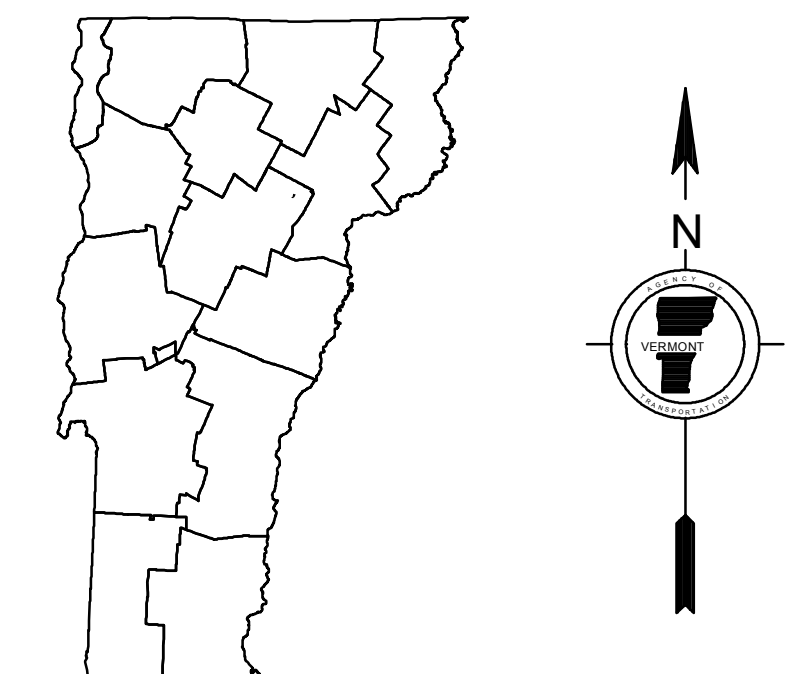
TOTAL, TRAVELED HIGHWAYS, FEB. 10, 2014: 2.660
 (Excludes Class 4, Legal Trail, and Unidentified Corridor Mileage)



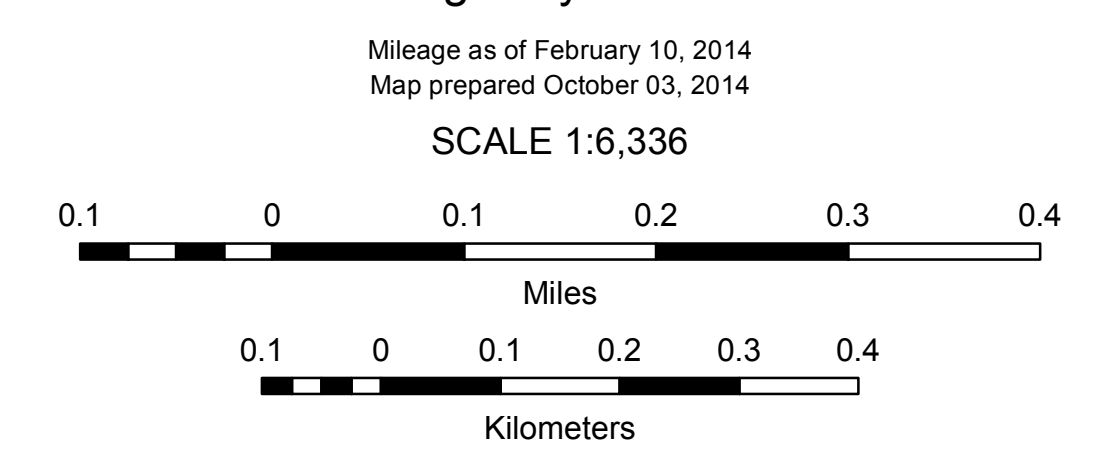
- HIGHWAYS**
- INTERSTATE
- U.S. ROUTE
- STATE ROUTE
- CLASS 1
- CLASS 2
- CLASS 3
- CLASS 4
- LEGAL TRAIL
- INTERSTATE OR DIVIDED HIGHWAY
- STATE - HARD SURFACE OR PAVED
- TOWN - HARD SURFACE OR PAVED
- GRAVEL
- SOIL OR GRADED AND DRAINED EARTH
- UNIMPROVED OR PRIMITIVE
- IMPASSABLE OR UNTRAVELED
- LEGAL TRAIL
- DISCONTINUED
- HIGHWAY CLASS CHANGE
- RAILROAD
- INACTIVE RAILROAD
- NATIONAL FOREST ROAD
- STATE FOREST HIGHWAY
- PARK AND RIDE
- PUBLIC LAND - GREEN MOUNTAIN NATIONAL FOREST
- PUBLIC LAND - STATE/MUNICIPAL
- POLITICAL SUBDIVISIONS**
- STATE BOUNDARY
- COUNTY BOUNDARY
- TOWN BOUNDARY
- VILLAGE BOUNDARY
- URBAN COMPACT BOUNDARY
- WATER BODY
- STREAM OR BROOK
- BRIDGE OR CULVERT**
- BRIDGE OR CULVERT > 20'
- BRIDGE OR CULVERT 6' - 20'
- VOBCIT BRIDGE
- VOBCIT CULVERT > 6'
- STATE BRIDGE OR CULVERT IDENTIFIER
- TOWN BRIDGE OR CULVERT IDENTIFIER
- FEDERAL CLASSIFICATION IDENTIFIER**
- FAU URBAN ARTERIAL OR COLLECTOR
- MA MINOR ARTERIAL
- MJC MAJOR COLLECTOR
- MNC MINOR COLLECTOR
- PA PRINCIPAL ARTERIAL

DISCLAIMER:
 The untraveled highways (laid-out town highways), discontinued highways, and legal trails hereon are those of which the Agency of Transportation has record; others may exist.
 Highway and bridge data by the Agency of Transportation. Town short structures are drawn from the Vermont Online Bridge & Culvert Inventory Tool (VOBCIT) database. All other data from the Vermont Center for Geographic Information. Only named streams are shown.

Vermont State Plane Coordinate System
 North American Datum of 1983
 SPCS_Zone_Identifier: 4400
 Geodetic Reference System 80
 2,000-meter grid, Easting - Northing



VERMONT
GENERAL HIGHWAY MAP
Village of Cabot
 WASHINGTON COUNTY
 Transportation District #6
 Prepared by the
 Vermont Agency of Transportation
 Division of Policy, Planning and Intermodal Development
 in cooperation with
 U.S. Department of Transportation
 Federal Highway Administration



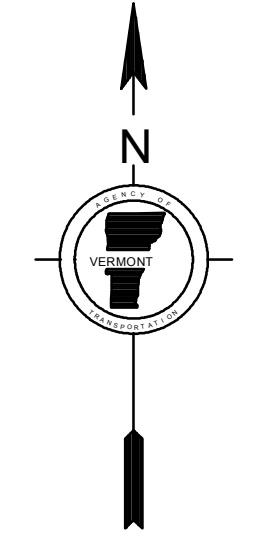
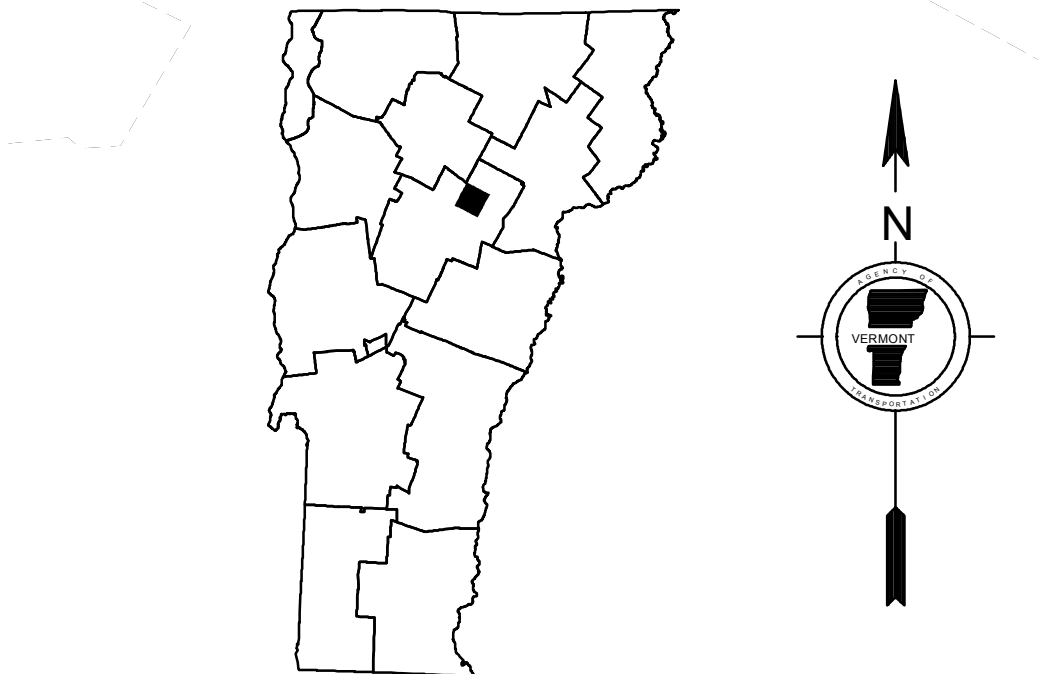
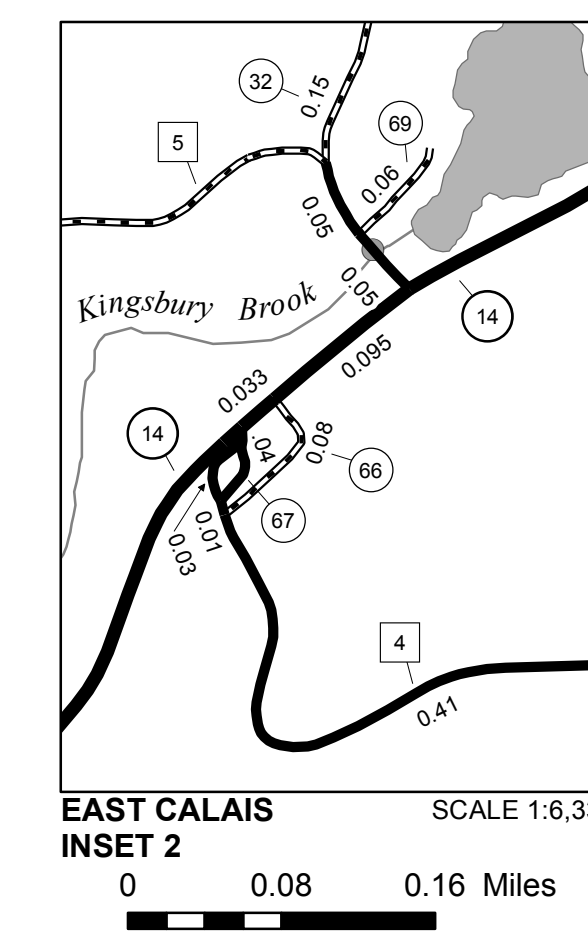
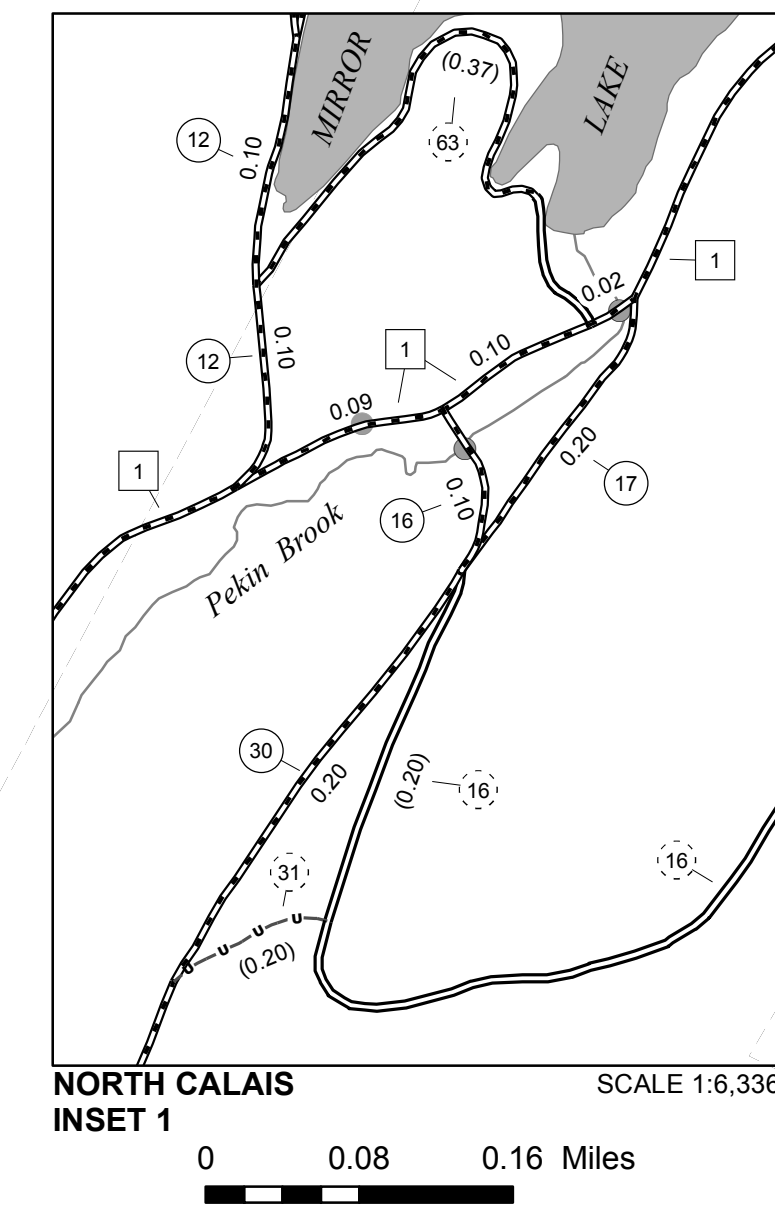


TOWN HWY. No.	LENGTH IN MILES CLASS 3	LENGTH IN MILES CLASS 4	TOWN HWY. No.	LENGTH IN MILES CLASS 3	LENGTH IN MILES CLASS 4
5	3.45		37	1.80	
6		(1.30)	38	3.90	
7		(0.50)	39	0.40	
8		(1.60)	40	0.42	(0.39)
9	3.20		41	0.91	
10	1.90		42	2.45	
11		(0.20)	43	0.19	(0.41)
12	1.46		44	1.24	(0.02)
13	0.53		45	1.30	
14		(0.30)	46	4.66	
15	0.73		47	0.10	
16	1.40	(1.40)	48	1.75	
17	0.20		49	0.78	(0.72)
18	1.94	(0.54)	50	0.88	
19	0.80		51	0.60	(0.80)
20	0.85		52	0.12	(0.93)
21	1.33		53	1.30	
22		(0.15)	54	0.40	
23	0.33		55	0.45	
24		(0.18)	57	0.95	
25	1.20		59	0.30	
26	0.10		60	1.30	
27	1.57		61	0.80	
28	0.30	(0.80)	62	0.15	
30	0.55		63		(0.37)
31		(0.20)	65	0.25	
32	1.35		66	0.08	
33	2.45		67	0.04	
34		(0.30)	68	0.15	
35	0.54	(0.63)	69	0.06	
36	0.71	(0.69)	70		(0.07)
TOTAL	54.62		TOTAL	54.62	12.50

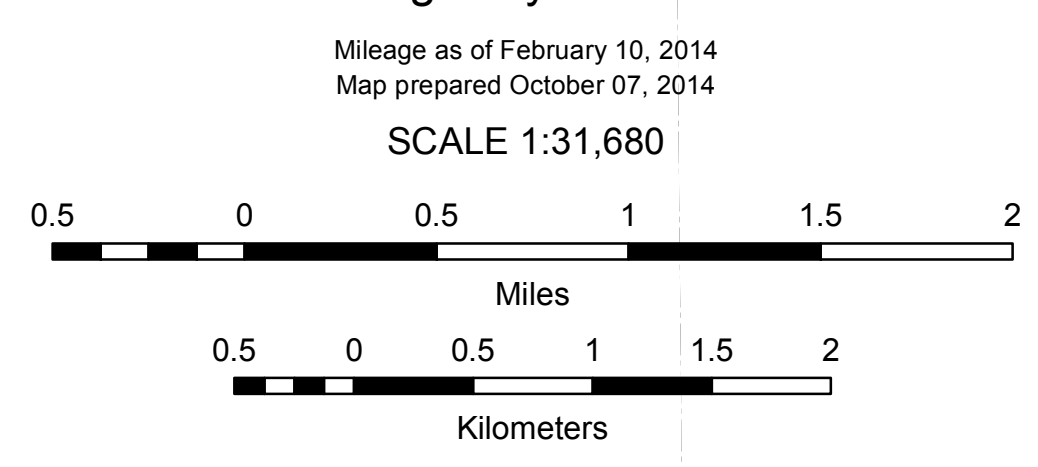
MILEAGE SUMMARY

CLASS 2		
TH-1	8.120	
TH-2	2.350	
TH-3	3.200	
TH-4	2.000	
TH-5	2.100	
TH-6	0.350	
TH-7	0.330	
TOTAL CLASS 2	18.450	
TOTAL CLASS 3	54.62	
TOTAL TOWN	73.070	
STATE HIGHWAY VT-14	6.902	
TOTAL STATE HIGHWAY	6.902	
TOTAL STATE	6.902	

TOTAL, TRAVELED HIGHWAYS, FEB. 10, 2014: 79.972
 (Excludes Class 4, Legal Trail, and Unidentified Corridor Mileage)



VERMONT GENERAL HIGHWAY MAP
Town of Calais
 WASHINGTON COUNTY
 Transportation District #6
 Prepared by the Vermont Agency of Transportation
 Division of Policy, Planning and Intermodal Development
 in cooperation with
 U.S. Department of Transportation
 Federal Highway Administration



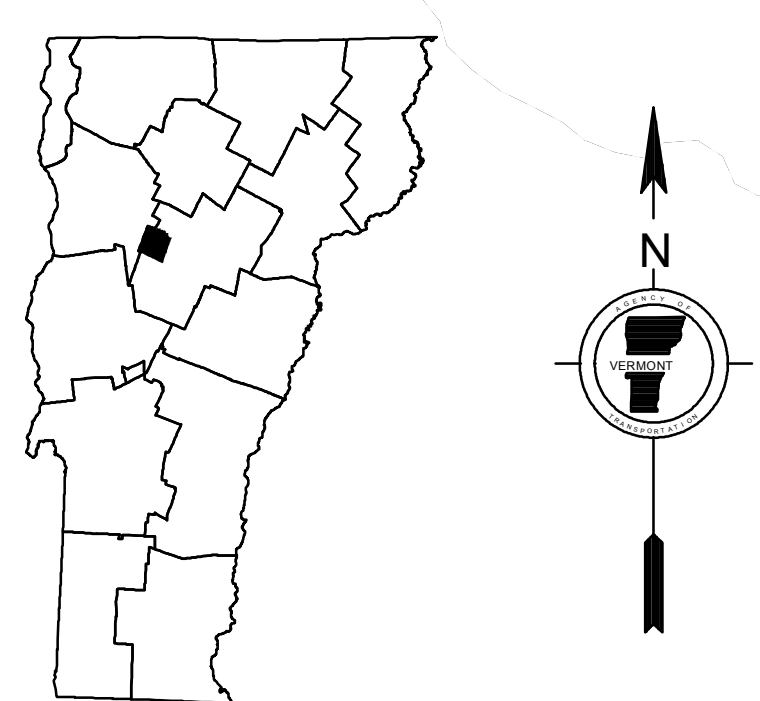
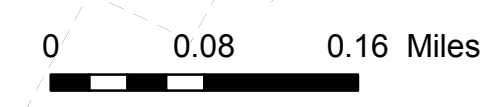
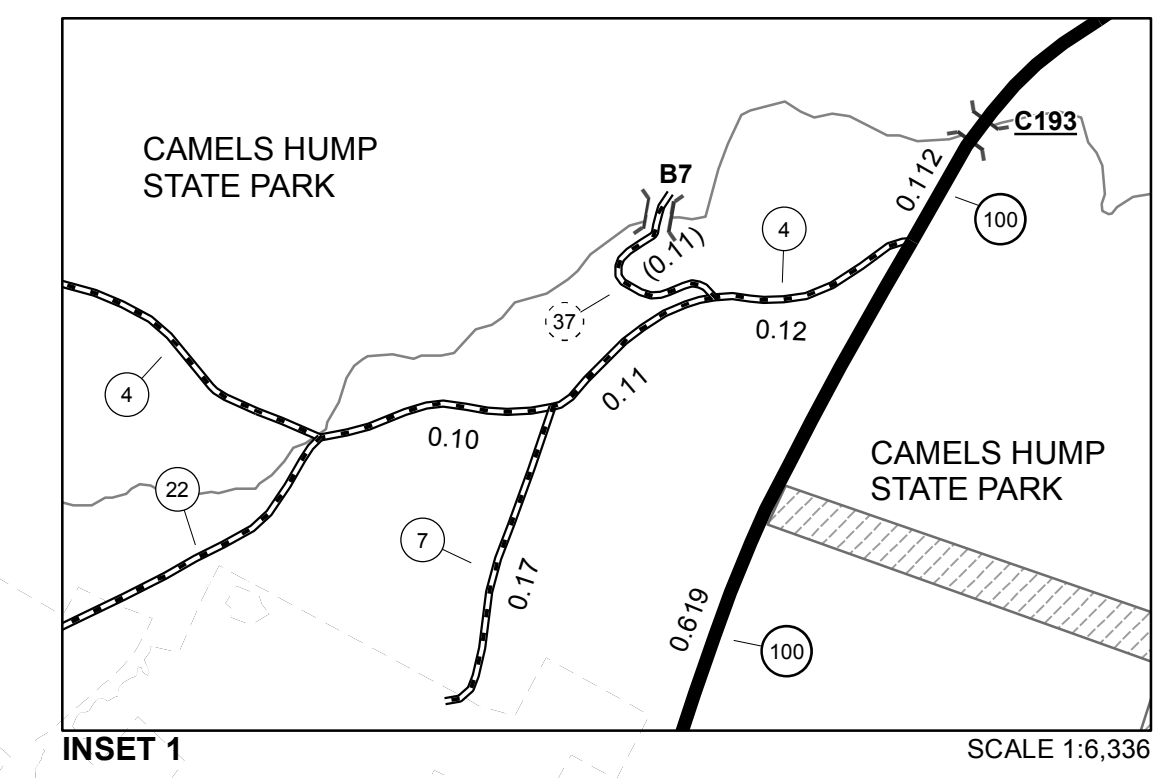
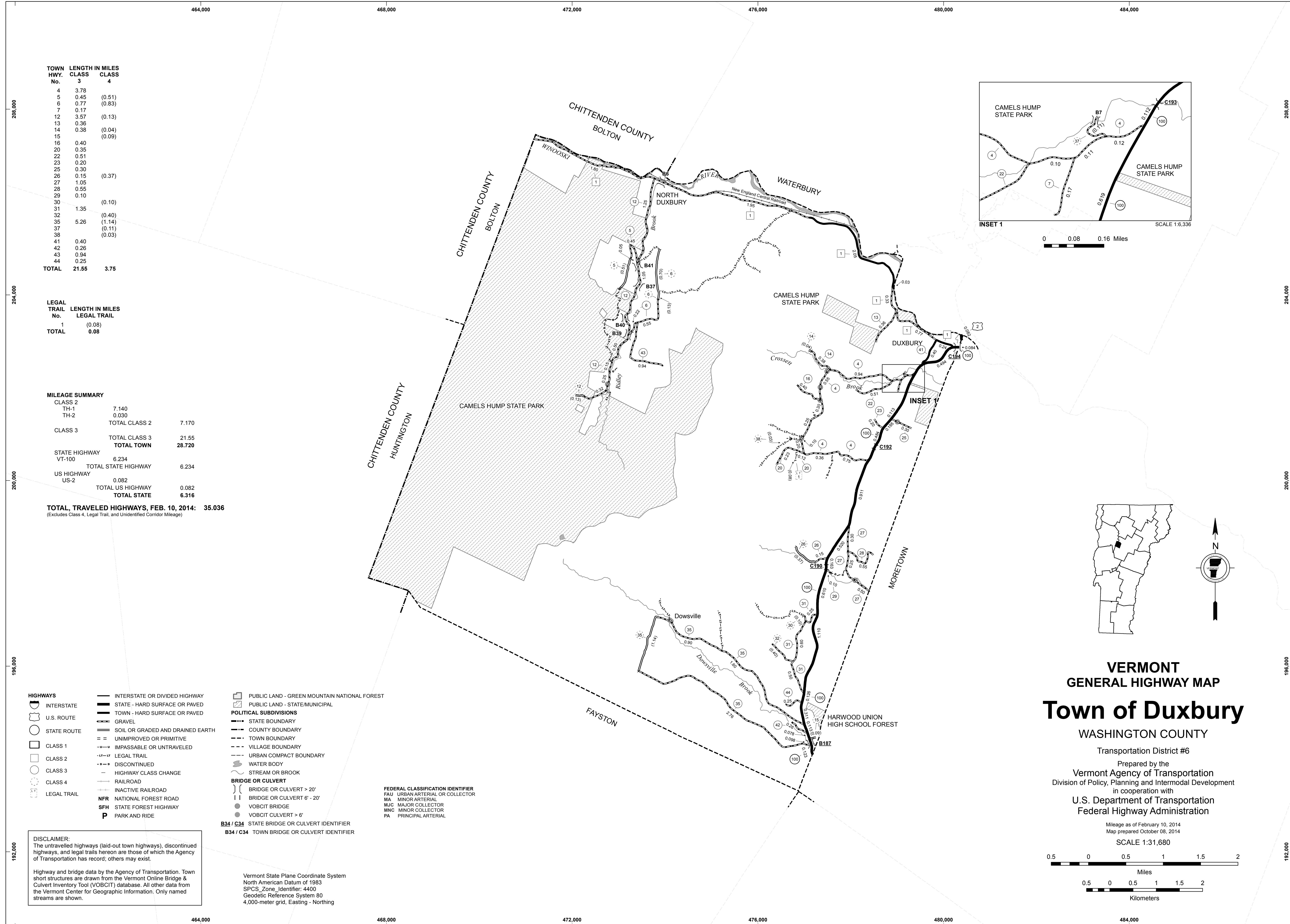
- HIGHWAYS**
- INTERSTATE
 - U.S. ROUTE
 - STATE ROUTE
 - CLASS 1
 - CLASS 2
 - CLASS 3
 - CLASS 4
 - LEGAL TRAIL
- INTERSTATE OR DIVIDED HIGHWAY
 STATE - HARD SURFACE OR PAVED
 TOWN - HARD SURFACE OR PAVED
 GRAVEL
 SOIL OR GRADED AND DRAINED EARTH
 UNIMPROVED OR PRIMITIVE
 IMPASSABLE OR UNTRAVELED
 LEGAL TRAIL
 DISCONTINUED
 HIGHWAY CLASS CHANGE
 RAILROAD
 INACTIVE RAILROAD
 NATIONAL FOREST ROAD
 STATE FOREST HIGHWAY
 PARK AND RIDE
- POLITICAL SUBDIVISIONS**
- STATE BOUNDARY
 - COUNTY BOUNDARY
 - TOWN BOUNDARY
 - VILLAGE BOUNDARY
 - URBAN COMPACT BOUNDARY
 - WATER BODY
 - STREAM OR BROOK
- BRIDGE OR CULVERT**
- BRIDGE OR CULVERT > 20'
 - BRIDGE OR CULVERT 6' - 20'
 - VOCBIT BRIDGE
 - VOCBIT CULVERT > 6'
- B34 / C34 STATE BRIDGE OR CULVERT IDENTIFIER**
B34 / C34 TOWN BRIDGE OR CULVERT IDENTIFIER

- FEDERAL CLASSIFICATION IDENTIFIER**
- FAU URBAN ARTERIAL OR COLLECTOR
 - MA MINOR ARTERIAL
 - MJC MAJOR COLLECTOR
 - MNC MINOR COLLECTOR
 - PA PRINCIPAL ARTERIAL

DISCLAIMER:
 The untraveled highways (laid-out town highways), discontinued highways, and legal trails hereon are those of which the Agency of Transportation has record; others may exist.

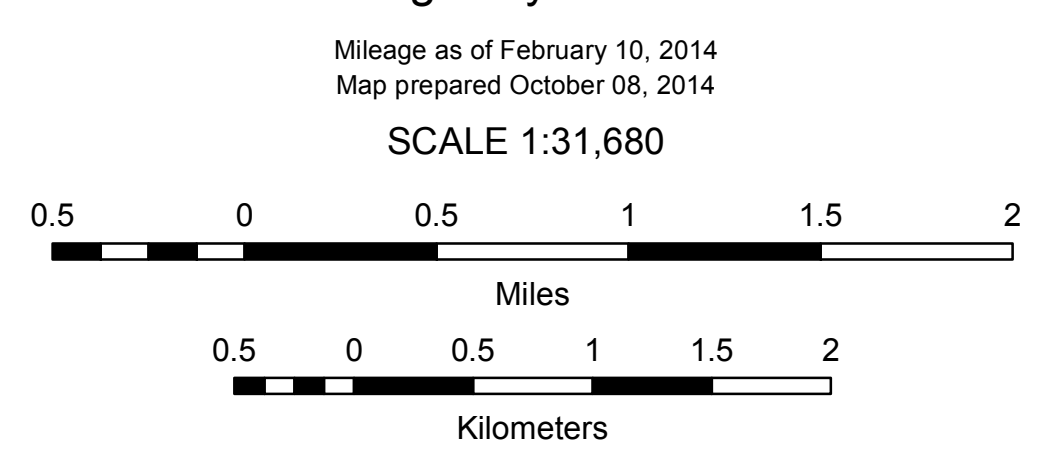
Highway and bridge data by the Agency of Transportation. Town short structures are drawn from the Vermont Online Bridge & Culvert Inventory Tool (VOCBIT) database. All other data from the Vermont Center for Geographic Information. Only named streams are shown.

Vermont State Plane Coordinate System
 North American Datum of 1983
 SPCS_Zone_Identifier: 4400
 Geodetic Reference System 80
 4,000-meter grid, Easting - Northing



**VERMONT
GENERAL HIGHWAY MAP
Town of Duxbury**

WASHINGTON COUNTY
Transportation District #6
Prepared by the
Vermont Agency of Transportation
Division of Policy, Planning and Intermodal Development
in cooperation with
U.S. Department of Transportation
Federal Highway Administration



TOWN HWY. No.	LENGTH IN MILES CLASS 3	CLASS 4
4	3.78	
5	0.45	(0.51)
6	0.77	(0.83)
7	0.17	
12	3.57	(0.13)
13	0.36	
14	0.38	(0.04)
15		(0.09)
16	0.40	
20	0.35	
22	0.51	
23	0.20	
25	0.30	
26	0.15	(0.37)
27	1.05	
28	0.55	
29	0.10	
30		(0.10)
31	1.35	
32		(0.40)
35	5.26	(1.14)
37		(0.11)
38		(0.03)
41	0.40	
42	0.26	
43	0.94	
44	0.25	
TOTAL	21.55	3.75

LEGAL TRAIL No.	LENGTH IN MILES LEGAL TRAIL
1	(0.08)
TOTAL	0.08

MILEAGE SUMMARY

CLASS 2		
TH-1	7.140	
TH-2	0.030	
TOTAL CLASS 2	7.170	
TOTAL CLASS 3	21.55	
TOTAL TOWN	28.720	
STATE HIGHWAY	6.234	
VT-100		
TOTAL STATE HIGHWAY	6.234	
US HIGHWAY	0.082	
US-2		
TOTAL US HIGHWAY	0.082	
TOTAL STATE	6.316	

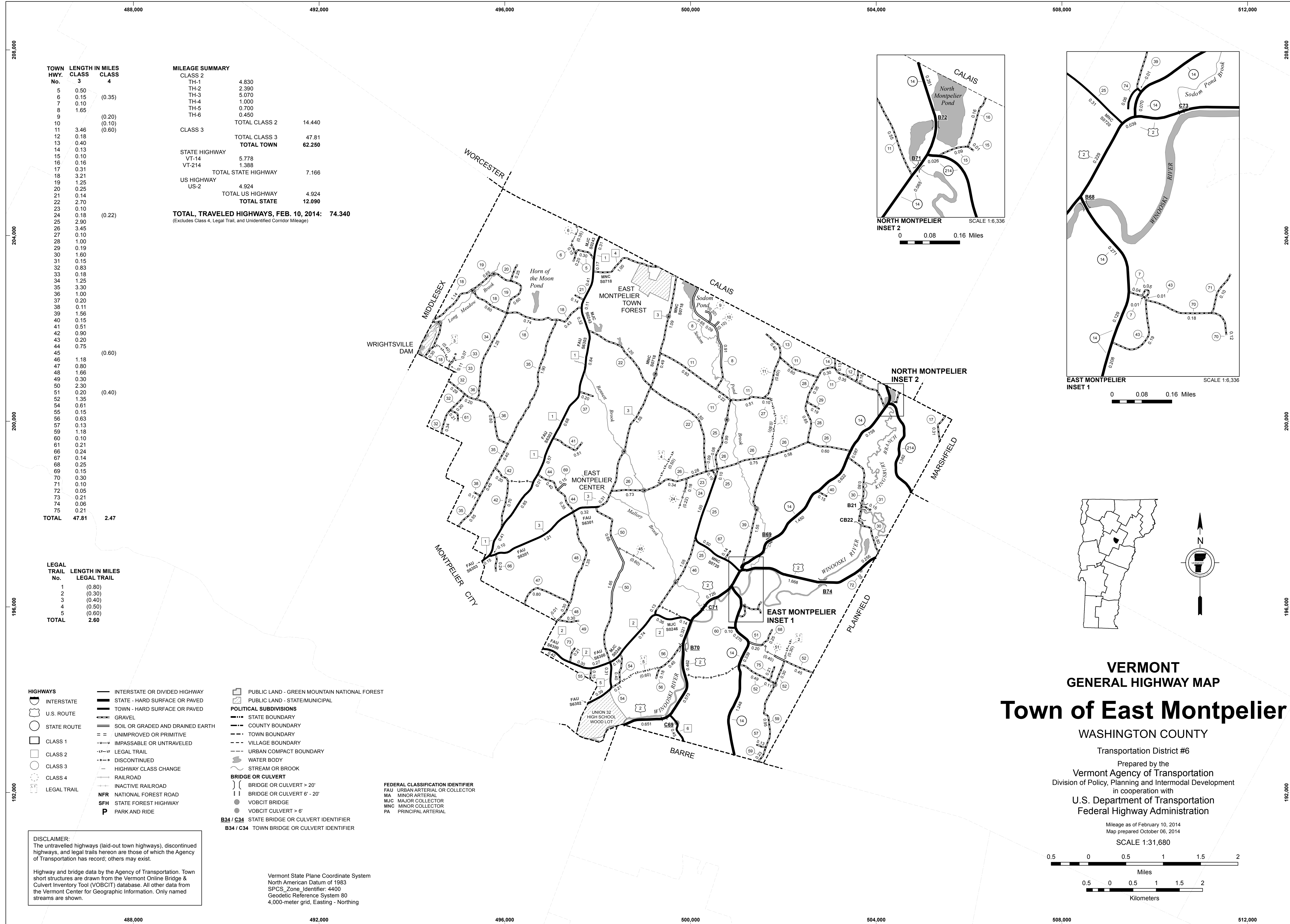
TOTAL, TRAVELED HIGHWAYS, FEB. 10, 2014: 35.036
(Excludes Class 4, Legal Trail, and Unidentified Corridor Mileage)

- HIGHWAYS**
- INTERSTATE OR DIVIDED HIGHWAY
 - STATE - HARD SURFACE OR PAVED
 - TOWN - HARD SURFACE OR PAVED
 - GRAVEL
 - SOIL OR GRADED AND DRAINED EARTH
 - UNIMPROVED OR PRIMITIVE
 - IMPASSABLE OR UNTRAVELED
 - LEGAL TRAIL
 - DISCONTINUED
 - HIGHWAY CLASS CHANGE
 - RAILROAD
 - INACTIVE RAILROAD
 - NFR NATIONAL FOREST ROAD
 - SFH STATE FOREST HIGHWAY
 - P PARK AND RIDE
- POLITICAL SUBDIVISIONS**
- STATE BOUNDARY
 - COUNTY BOUNDARY
 - TOWN BOUNDARY
 - VILLAGE BOUNDARY
 - URBAN COMPACT BOUNDARY
 - WATER BODY
 - STREAM OR BROOK
- BRIDGE OR CULVERT**
- BRIDGE OR CULVERT > 20'
 - BRIDGE OR CULVERT 6' - 20'
 - VOBCIT BRIDGE
 - VOBCIT CULVERT > 6'
- B34 / C34 STATE BRIDGE OR CULVERT IDENTIFIER**
B34 / C34 TOWN BRIDGE OR CULVERT IDENTIFIER

- FEDERAL CLASSIFICATION IDENTIFIER**
- FAU URBAN ARTERIAL OR COLLECTOR
 - MA MINOR ARTERIAL
 - MJC MAJOR COLLECTOR
 - MNC MINOR COLLECTOR
 - PA PRINCIPAL ARTERIAL

DISCLAIMER:
The untraveled highways (laid-out town highways), discontinued highways, and legal trails hereon are those of which the Agency of Transportation has record; others may exist.

Vermont State Plane Coordinate System
North American Datum of 1983
SPCS_Zone_Identifier: 4400
Geodetic Reference System 80
4,000-meter grid, Easting - Northing



TOWN HWY. No.	LENGTH IN MILES CLASS 3	CLASS 4
5	0.50	
6	0.15	(0.35)
7	0.10	
8	1.65	
9		(0.20)
10		(0.10)
11	3.46	(0.60)
12	0.18	
13	0.40	
14	0.13	
15	0.10	
16	0.16	
17	0.31	
18	3.21	
19	1.25	
20	0.25	
21	0.14	
22	2.70	
23	0.10	
24	0.18	(0.22)
25	2.90	
26	3.45	
27	0.10	
28	1.00	
29	0.19	
30	1.60	
31	0.15	
32	0.83	
33	0.18	
34	1.25	
35	3.30	
36	1.00	
37	0.20	
38	0.11	
39	1.56	
40	0.15	
41	0.51	
42	0.90	
43	0.20	
44	0.75	
45		(0.60)
46	1.18	
47	0.80	
48	1.66	
49	0.30	
50	2.30	
51	0.20	(0.40)
52	1.35	
54	0.61	
55	0.15	
56	0.63	
57	0.13	
59	1.18	
60	0.10	
61	0.21	
66	0.24	
67	0.14	
68	0.25	
69	0.15	
70	0.30	
71	0.10	
72	0.05	
73	0.21	
74	0.06	
75	0.21	
TOTAL	47.81	2.47

MILEAGE SUMMARY

CLASS 2		
TH-1	4.830	
TH-2	2.390	
TH-3	5.070	
TH-4	1.000	
TH-5	0.700	
TH-6	0.450	
TOTAL CLASS 2	14.440	
CLASS 3		
TOTAL CLASS 3	47.81	
TOTAL TOWN	62.250	
STATE HIGHWAY		
VT-14	5.778	
VT-214	1.388	
TOTAL STATE HIGHWAY	7.166	
US HIGHWAY		
US-2	4.924	
TOTAL US HIGHWAY	4.924	
TOTAL STATE	12.090	
TOTAL, TRAVELED HIGHWAYS, FEB. 10, 2014:	74.340	

(Excludes Class 4, Legal Trail, and Unidentified Corridor Mileage)

LEGAL TRAIL

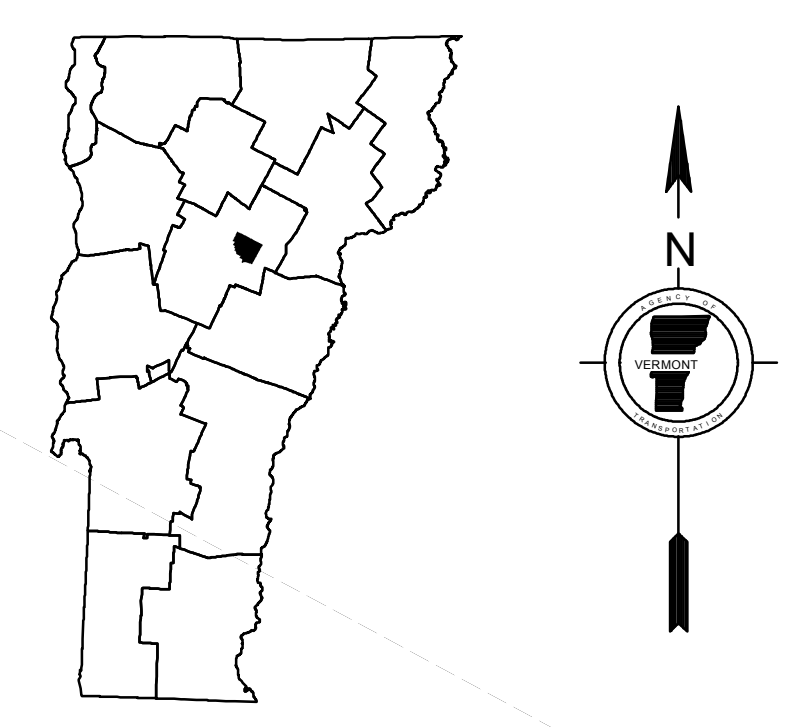
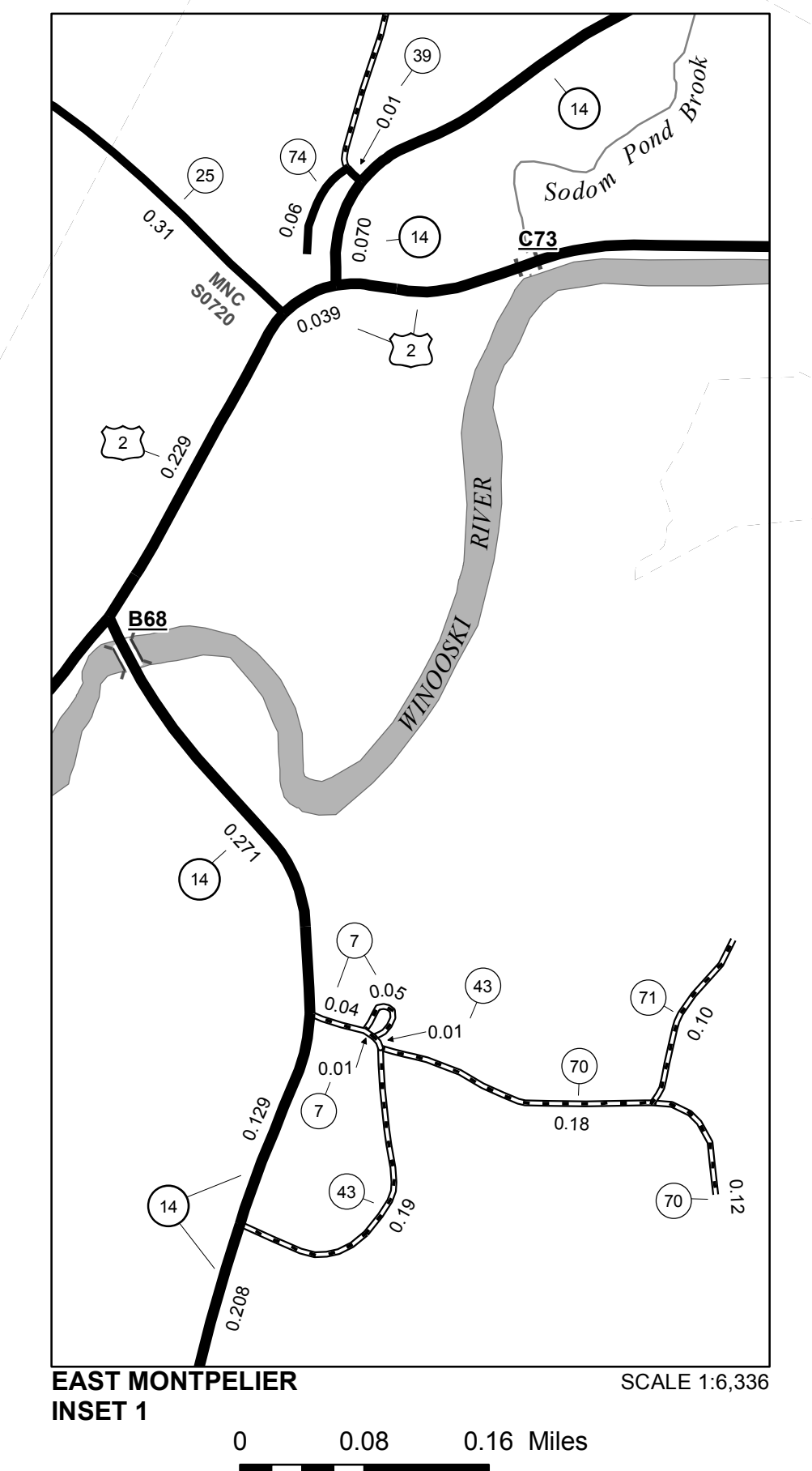
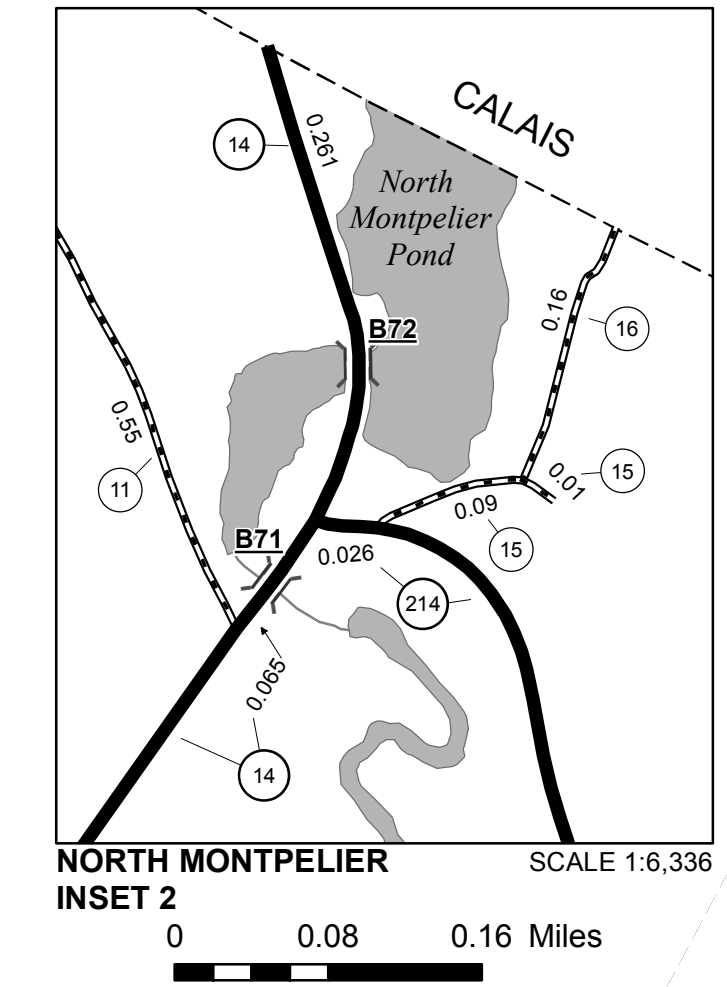
No.	LENGTH IN MILES LEGAL TRAIL
1	(0.80)
2	(0.30)
3	(0.40)
4	(0.50)
5	(0.60)
TOTAL	2.60

- HIGHWAYS**
- INTERSTATE OR DIVIDED HIGHWAY
 - STATE - HARD SURFACE OR PAVED
 - TOWN - HARD SURFACE OR PAVED
 - GRAVEL
 - SOIL OR GRADED AND DRAINED EARTH
 - IMPASSABLE OR UNTRAVELED
 - LEGAL TRAIL
 - DISCONTINUED
 - HIGHWAY CLASS CHANGE
 - RAILROAD
 - INACTIVE RAILROAD
 - NFR NATIONAL FOREST ROAD
 - SFH STATE FOREST HIGHWAY
 - P PARK AND RIDE
- POLITICAL SUBDIVISIONS**
- STATE BOUNDARY
 - COUNTY BOUNDARY
 - TOWN BOUNDARY
 - VILLAGE BOUNDARY
 - URBAN COMPACT BOUNDARY
 - WATER BODY
 - STREAM OR BROOK
- BRIDGE OR CULVERT**
- BRIDGE OR CULVERT > 20'
 - BRIDGE OR CULVERT 6' - 20'
 - VOBCIT BRIDGE
 - VOBCIT CULVERT > 6'
- B34 / C34 STATE BRIDGE OR CULVERT IDENTIFIER**
- B34 / C34 TOWN BRIDGE OR CULVERT IDENTIFIER**
- PUBLIC LAND - GREEN MOUNTAIN NATIONAL FOREST**
- PUBLIC LAND - STATE/MUNICIPAL**
- FEDERAL CLASSIFICATION IDENTIFIER**
- FAU URBAN ARTERIAL OR COLLECTOR
 - MA MINOR ARTERIAL
 - MJC MAJOR COLLECTOR
 - MNC MINOR COLLECTOR
 - PA PRINCIPAL ARTERIAL

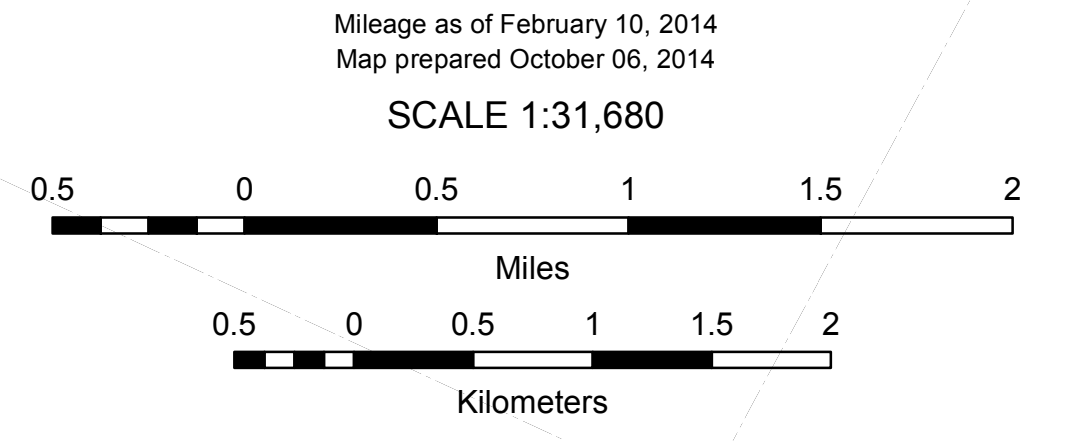
DISCLAIMER:
The untraveled highways (laid-out town highways), discontinued highways, and legal trails hereon are those of which the Agency of Transportation has record; others may exist.

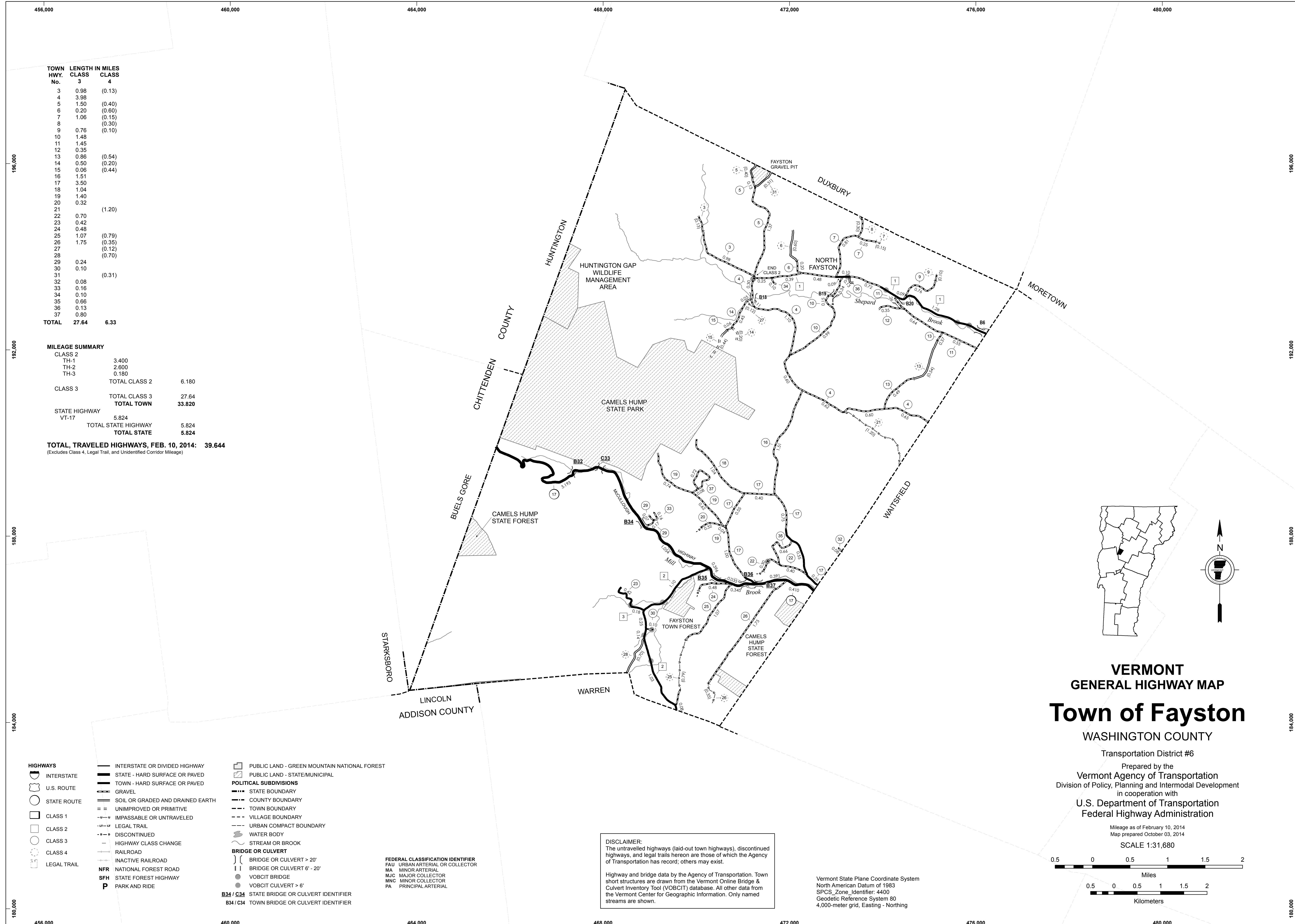
Highway and bridge data by the Agency of Transportation. Town short structures are drawn from the Vermont Online Bridge & Culvert Inventory Tool (VOBCIT) database. All other data from the Vermont Center for Geographic Information. Only named streams are shown.

Vermont State Plane Coordinate System
North American Datum of 1983
SPCS_Zone_Identifier: 4400
Geodetic Reference System 80
4,000-meter grid, Easting - Northing



VERMONT GENERAL HIGHWAY MAP
Town of East Montpelier
WASHINGTON COUNTY
Transportation District #6
Prepared by the Vermont Agency of Transportation
Division of Policy, Planning and Intermodal Development
in cooperation with
U.S. Department of Transportation
Federal Highway Administration



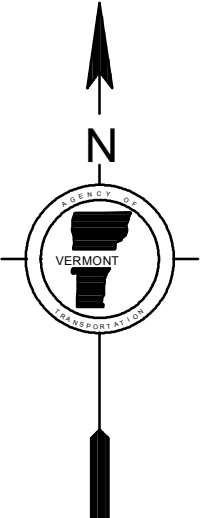
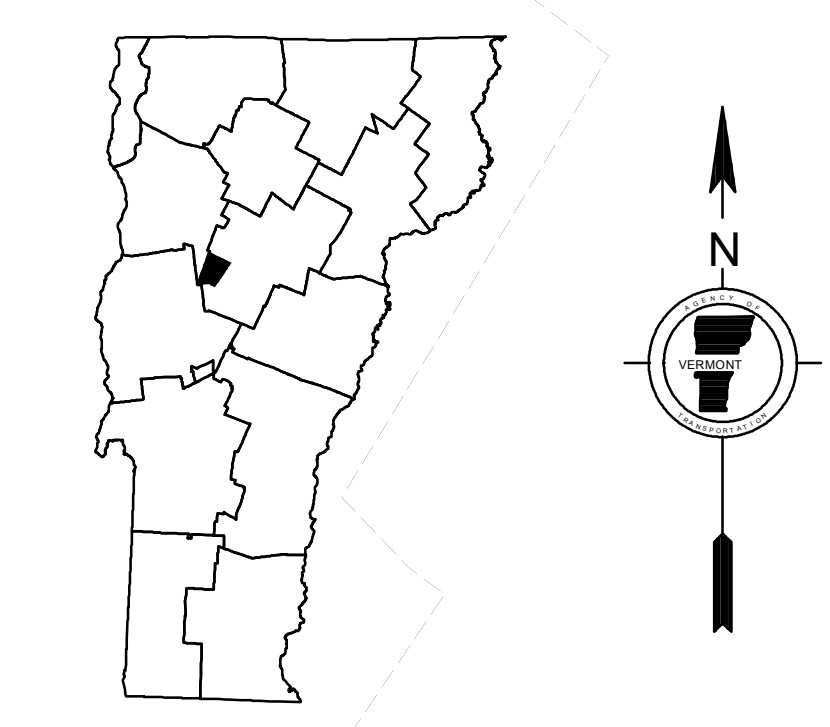


TOWN HWY. No.	LENGTH IN MILES CLASS 3	CLASS 4
3	0.98	(0.13)
4	3.98	
5	1.50	(0.40)
6	0.20	(0.60)
7	1.06	(0.15)
8		(0.30)
9	0.76	(0.10)
10	1.48	
11	1.45	
12	0.35	
13	0.86	(0.54)
14	0.50	(0.20)
15	0.06	(0.44)
16	1.51	
17	3.50	
18	1.04	
19	1.40	
20	0.32	
21		(1.20)
22	0.70	
23	0.42	
24	0.48	
25	1.07	(0.79)
26	1.75	(0.35)
27		(0.12)
28		(0.70)
29	0.24	
30	0.10	
31		(0.31)
32	0.08	
33	0.16	
34	0.10	
35	0.66	
36	0.13	
37	0.80	
TOTAL	27.64	6.33

MILEAGE SUMMARY

CLASS 2		
TH-1	3.400	
TH-2	2.600	
TH-3	0.180	
TOTAL CLASS 2	6.180	
TOTAL CLASS 3	27.64	
TOTAL TOWN	33.820	
STATE HIGHWAY		
VT-17	5.824	
TOTAL STATE HIGHWAY	5.824	
TOTAL STATE	5.824	

TOTAL, TRAVELED HIGHWAYS, FEB. 10, 2014: 39.644
 (Excludes Class 4, Legal Trail, and Unidentified Corridor Mileage)



**VERMONT
 GENERAL HIGHWAY MAP
 Town of Fayston
 WASHINGTON COUNTY**

Transportation District #6
 Prepared by the
 Vermont Agency of Transportation
 Division of Policy, Planning and Intermodal Development
 in cooperation with
 U.S. Department of Transportation
 Federal Highway Administration

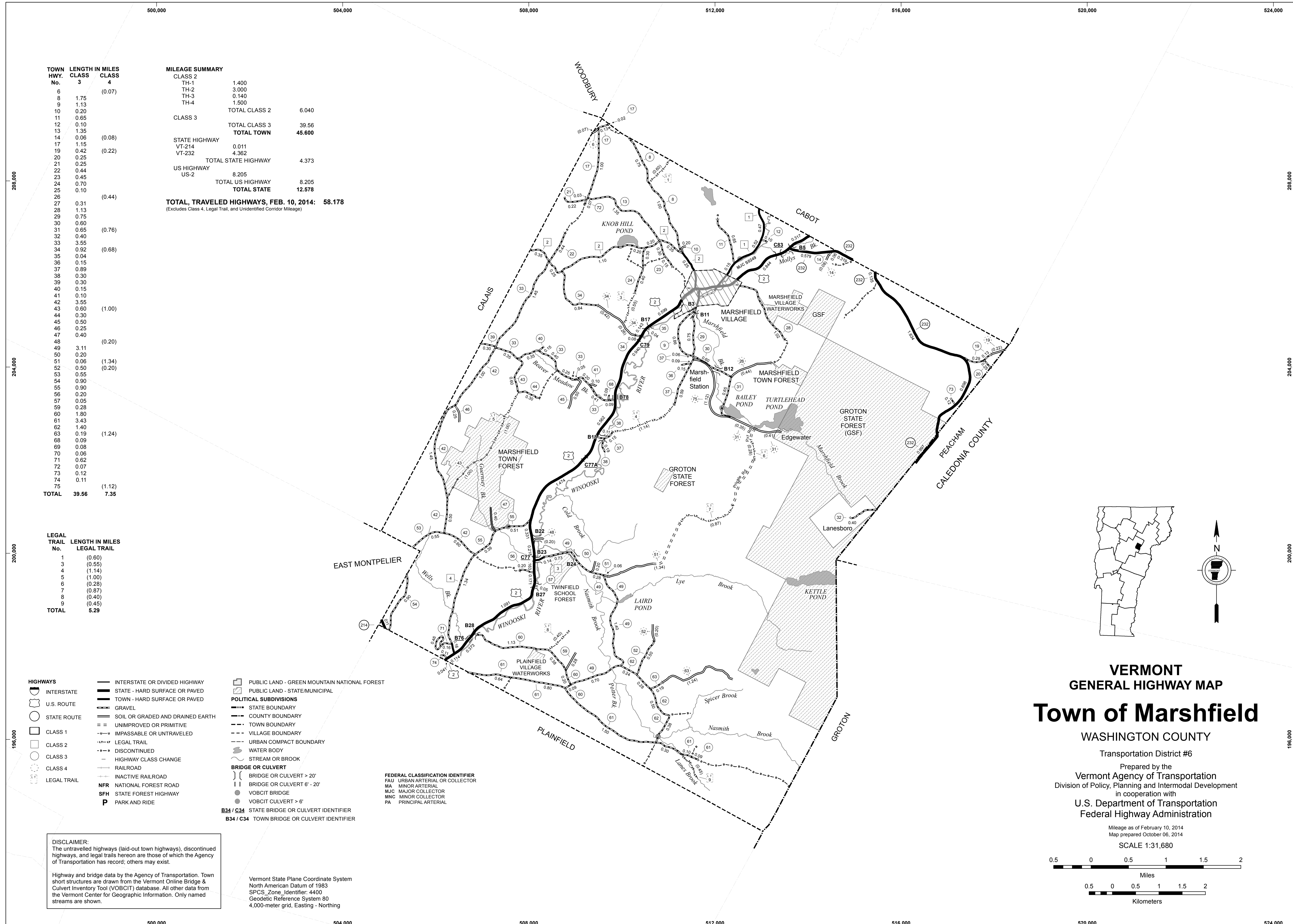
Mileage as of February 10, 2014
 Map prepared October 03, 2014
 SCALE 1:31,680

DISCLAIMER:
 The untraveled highways (laid-out town highways), discontinued highways, and legal trails hereon are those of which the Agency of Transportation has record; others may exist.

Highway and bridge data by the Agency of Transportation. Town short structures are drawn from the Vermont Online Bridge & Culvert Inventory Tool (VOBCIT) database. All other data from the Vermont Center for Geographic Information. Only named streams are shown.

Vermont State Plane Coordinate System
 North American Datum of 1983
 SPCS_Zone_Identifier: 4400
 Geodetic Reference System 80
 4,000-meter grid, Easting - Northing

- HIGHWAYS**
- INTERSTATE
 - U.S. ROUTE
 - STATE ROUTE
 - CLASS 1
 - CLASS 2
 - CLASS 3
 - CLASS 4
 - LEGAL TRAIL
- INTERSTATE OR DIVIDED HIGHWAY
 STATE - HARD SURFACE OR PAVED
 TOWN - HARD SURFACE OR PAVED
 GRAVEL
 SOIL OR GRADED AND DRAINED EARTH
 UNIMPROVED OR PRIMITIVE
 IMPASSABLE OR UNTRAVELED
 LEGAL TRAIL
 DISCONTINUED
 HIGHWAY CLASS CHANGE
 RAILROAD
 INACTIVE RAILROAD
 NATIONAL FOREST ROAD
 STATE FOREST HIGHWAY
 PARK AND RIDE
- PUBLIC LAND - GREEN MOUNTAIN NATIONAL FOREST**
 PUBLIC LAND - STATE/MUNICIPAL
- POLITICAL SUBDIVISIONS**
- STATE BOUNDARY
 - COUNTY BOUNDARY
 - TOWN BOUNDARY
 - VILLAGE BOUNDARY
 - URBAN COMPACT BOUNDARY
 - WATER BODY
 - STREAM OR BROOK
- BRIDGE OR CULVERT**
- BRIDGE OR CULVERT > 20'
 - BRIDGE OR CULVERT 6' - 20'
 - VOBCIT BRIDGE
 - VOBCIT CULVERT > 6'
 - STATE BRIDGE OR CULVERT IDENTIFIER
 - TOWN BRIDGE OR CULVERT IDENTIFIER
- FEDERAL CLASSIFICATION IDENTIFIER**
- FAU URBAN ARTERIAL OR COLLECTOR
 - MA MINOR ARTERIAL
 - MJC MAJOR COLLECTOR
 - MNC MINOR COLLECTOR
 - PA PRINCIPAL ARTERIAL



TOWN HWY. No.	LENGTH IN MILES CLASS 3	LENGTH IN MILES CLASS 4	MILEAGE SUMMARY	
6		(0.07)	CLASS 2	
8	1.75		TH-1	1.400
9	1.13		TH-2	3.000
10	0.20		TH-3	0.140
11	0.65		TH-4	1.500
12	0.10		TOTAL CLASS 2	6.040
13	1.35		CLASS 3	
14	0.06	(0.08)	TOTAL CLASS 3	39.56
17	1.15		TOTAL TOWN	45.600
19	0.42	(0.22)	STATE HIGHWAY	
20	0.25		VT-214	0.011
21	0.25		VT-232	4.362
22	0.44		TOTAL STATE HIGHWAY	4.373
23	0.45		US HIGHWAY	
24	0.70		US-2	8.205
25	0.10		TOTAL US HIGHWAY	8.205
26		(0.44)	TOTAL STATE	12.578
27	0.31		TOTAL TRAVELED HIGHWAYS, FEB. 10, 2014: 58.178	
28	1.13		<i>(Excludes Class 4, Legal Trail, and Unidentified Corridor Mileage)</i>	
29	0.75			
30	0.60			
31	0.65	(0.76)		
32	0.40			
33	3.55			
34	0.92	(0.68)		
35	0.04			
36	0.15			
37	0.89			
38	0.30			
39	0.30			
40	0.15			
41	0.10			
42	3.55			
43	0.60	(1.00)		
44	0.30	(0.20)		
45	0.50			
46	0.25			
47	0.40			
48		(0.20)		
49	3.11			
50	0.20			
51	0.06	(1.34)		
52	0.50	(0.20)		
53	0.55			
54	0.90			
55	0.90			
56	0.20			
57	0.05			
59	0.28			
60	1.80			
61	3.43			
62	1.40	(1.24)		
63	0.19			
68	0.09			
69	0.08			
70	0.06			
71	0.62			
72	0.07			
73	0.12			
74	0.11			
75		(1.12)		
TOTAL	39.56	7.35		

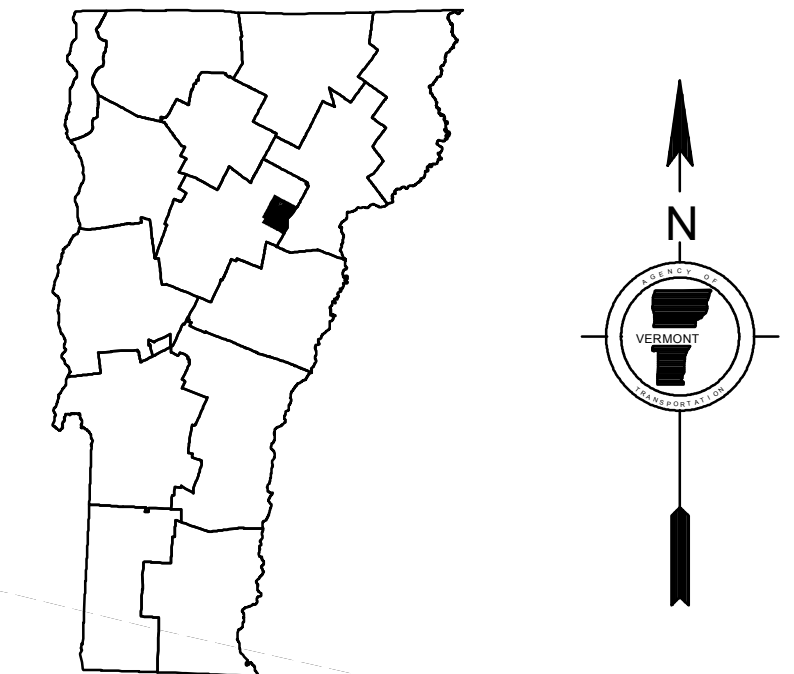
LEGAL TRAIL No.	LENGTH IN MILES LEGAL TRAIL
1	(0.60)
3	(0.55)
4	(1.14)
5	(1.00)
6	(0.28)
7	(0.87)
8	(0.40)
9	(0.45)
TOTAL	5.29

- HIGHWAYS**
 - INTERSTATE OR DIVIDED HIGHWAY
 - STATE - HARD SURFACE OR PAVED
 - TOWN - HARD SURFACE OR PAVED
 - GRAVEL
 - SOIL OR GRADED AND DRAINED EARTH
 - UNIMPROVED OR PRIMITIVE
 - IMPASSABLE OR UNTRAVELED
 - LEGAL TRAIL
 - DISCONTINUED
 - HIGHWAY CLASS CHANGE
 - RAILROAD
 - INACTIVE RAILROAD
 - NFR NATIONAL FOREST ROAD
 - SFH STATE FOREST HIGHWAY
 - P PARK AND RIDE
- POLITICAL SUBDIVISIONS**
 - STATE BOUNDARY
 - COUNTY BOUNDARY
 - TOWN BOUNDARY
 - VILLAGE BOUNDARY
 - URBAN COMPACT BOUNDARY
 - WATER BODY
 - STREAM OR BROOK
- BRIDGE OR CULVERT**
 - BRIDGE OR CULVERT > 20'
 - BRIDGE OR CULVERT 6' - 20'
 - VOBCIT BRIDGE
 - VOBCIT CULVERT > 6'
- FEDERAL CLASSIFICATION IDENTIFIER**
 - FAU URBAN ARTERIAL OR COLLECTOR
 - MA MINOR ARTERIAL
 - MJC MAJOR COLLECTOR
 - MNC MINOR COLLECTOR
 - PA PRINCIPAL ARTERIAL
- Public Land**
 - PUBLIC LAND - GREEN MOUNTAIN NATIONAL FOREST
 - PUBLIC LAND - STATE/MUNICIPAL
- Identifiers**
 - B34 / C34 STATE BRIDGE OR CULVERT IDENTIFIER
 - B34 / C34 TOWN BRIDGE OR CULVERT IDENTIFIER

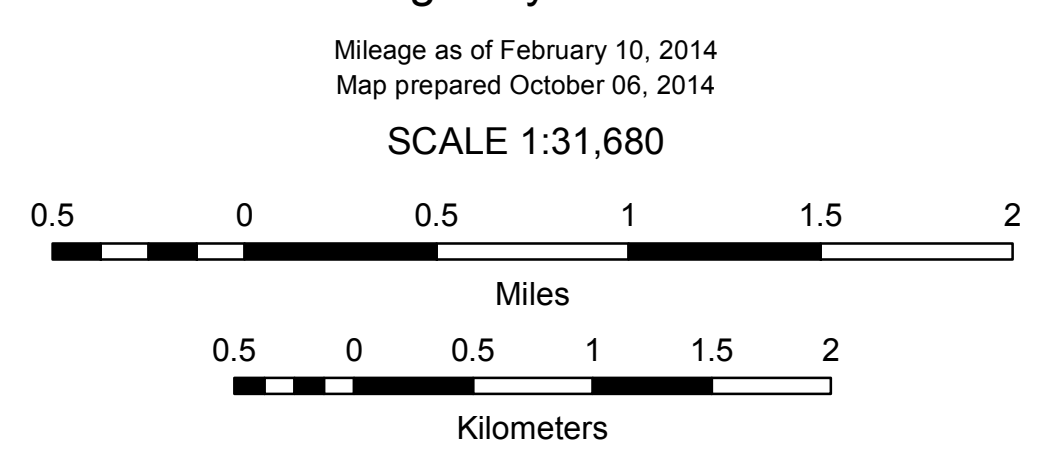
DISCLAIMER:
The untraveled highways (laid-out town highways), discontinued highways, and legal trails hereon are those of which the Agency of Transportation has record; others may exist.

Highway and bridge data by the Agency of Transportation. Town street structures are drawn from the Vermont Online Bridge & Culvert Inventory Tool (VOBCIT) database. All other data from the Vermont Center for Geographic Information. Only named streams are shown.

Vermont State Plane Coordinate System
North American Datum of 1983
SPCS_Zone_Identifier: 4400
Geodetic Reference System 80
4,000-meter grid, Easting - Northing



VERMONT
GENERAL HIGHWAY MAP
Town of Marshfield
WASHINGTON COUNTY
Transportation District #6
Prepared by the
Vermont Agency of Transportation
Division of Policy, Planning and Intermodal Development
in cooperation with
U.S. Department of Transportation
Federal Highway Administration



TOWN HWY. No.	LENGTH IN MILES		TOWN ROAD NAME
	CLASS 3	CLASS 4	
9	0.27		SCHOOL ST
25	0.10		ENGLISH CEMETERY RD
27	0.31		GILMAN ST
28	0.11		FOLSOM HILL RD
69	0.08		CHURCH ST
70	0.06		GRIST MILL PL
TOTAL	0.93	0.00	

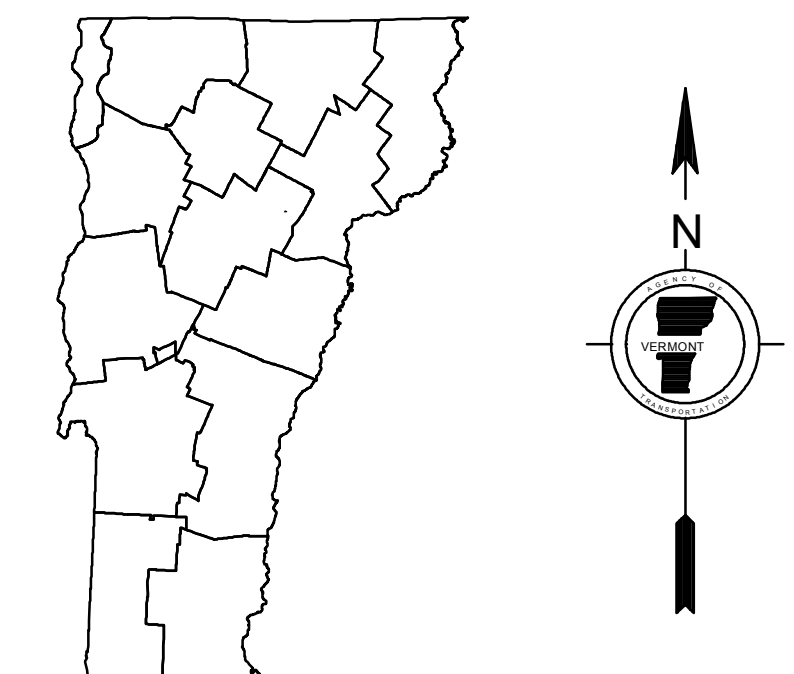
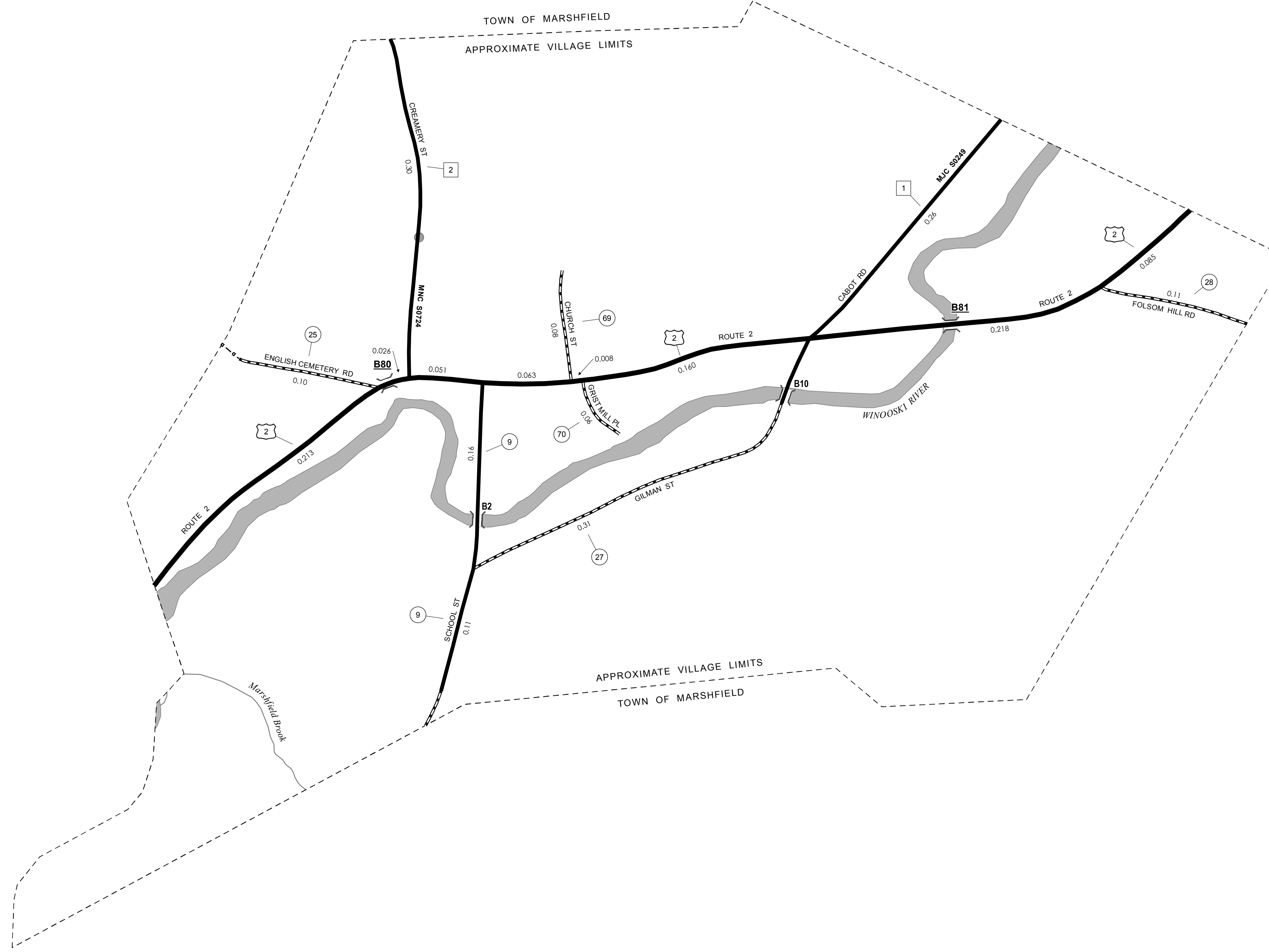
MILEAGE SUMMARY

CLASS 2	0.260		
TH-1	0.300		
TH-2			0.560
TOTAL CLASS 2			
CLASS 3		0.93	
TOTAL CLASS 3		0.93	
TOTAL TOWN		1.490	
US HIGHWAY			
US-2	0.824		
TOTAL US HIGHWAY		0.824	
TOTAL STATE		0.824	

TOTAL, TRAVELED HIGHWAYS, FEB. 10, 2014: 2.314
(Excludes Class 4, Legal Trail, and Unidentified Corridor Mileage)

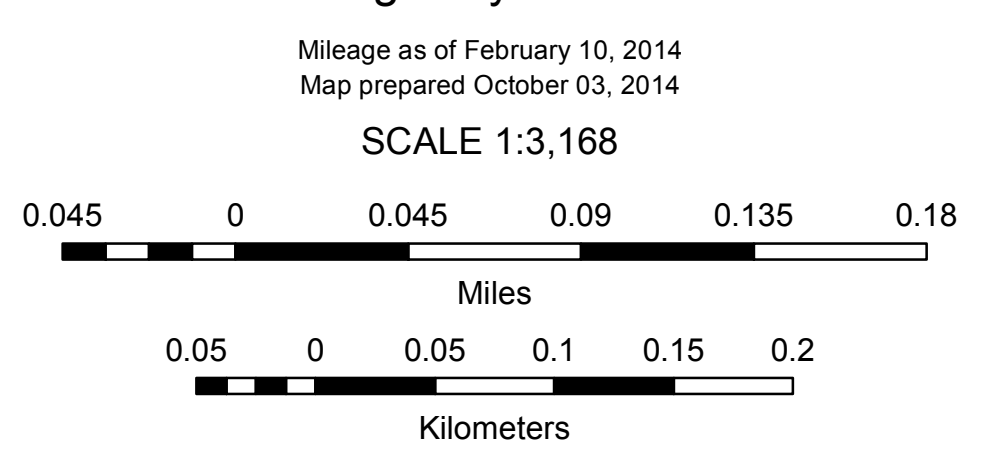
206,000

206,000



VERMONT
GENERAL HIGHWAY MAP
Village of Marshfield

WASHINGTON COUNTY
Transportation District #6
Prepared by the
Vermont Agency of Transportation
Division of Policy, Planning and Intermodal Development
in cooperation with
U.S. Department of Transportation
Federal Highway Administration



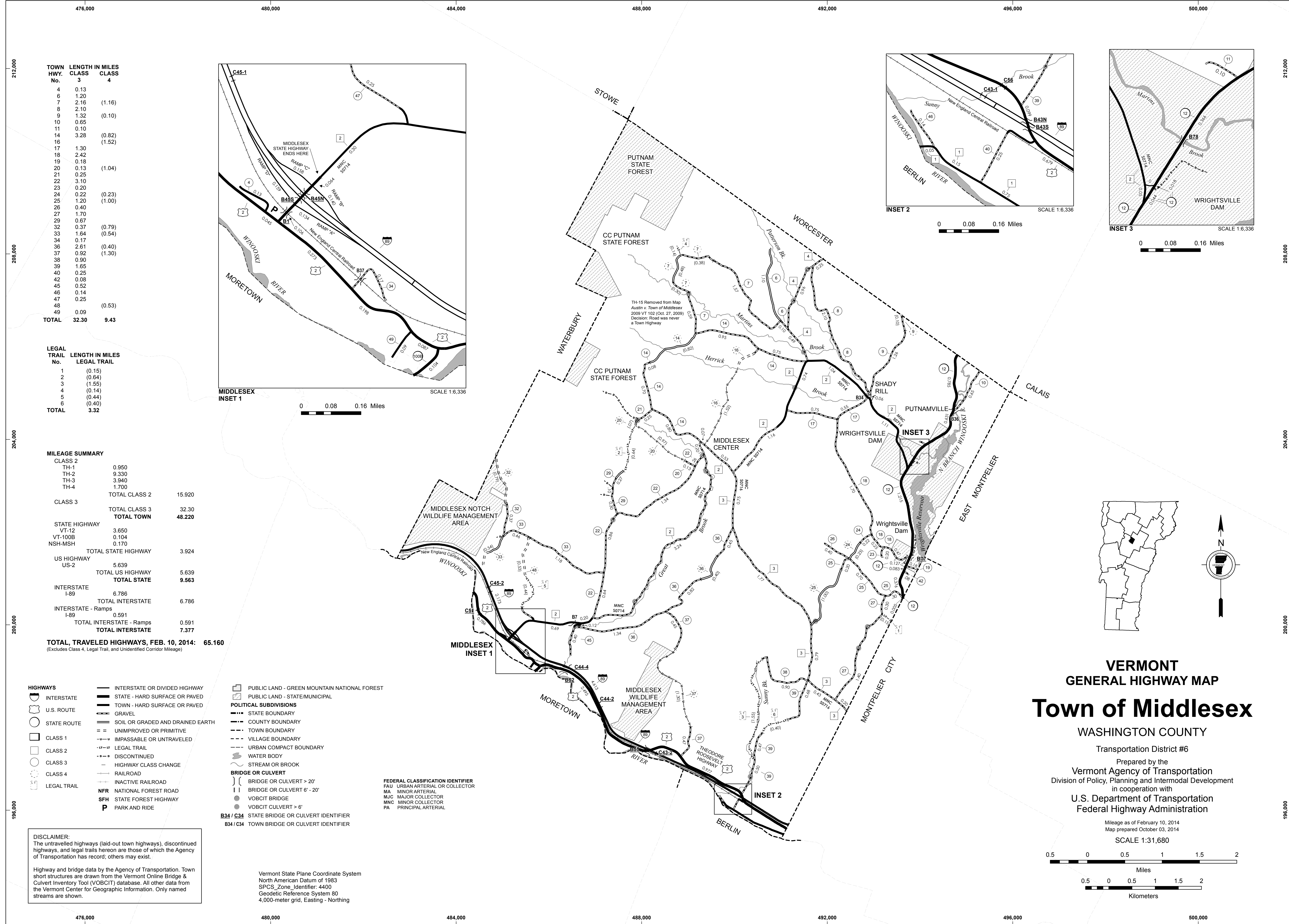
- HIGHWAYS**
- INTERSTATE
 - U.S. ROUTE
 - STATE ROUTE
 - CLASS 1
 - CLASS 2
 - CLASS 3
 - CLASS 4
 - LEGAL TRAIL
 - INTERSTATE OR DIVIDED HIGHWAY
 - STATE - HARD SURFACE OR PAVED
 - TOWN - HARD SURFACE OR PAVED
 - GRAVEL
 - SOIL OR GRADED AND DRAINED EARTH
 - UNIMPROVED OR PRIMITIVE
 - IMPASSABLE OR UNTRAVELED
 - LEGAL TRAIL
 - DISCONTINUED
 - HIGHWAY CLASS CHANGE
 - RAILROAD
 - INACTIVE RAILROAD
 - NFR NATIONAL FOREST ROAD
 - SFH STATE FOREST HIGHWAY
 - P PARK AND RIDE
- POLITICAL SUBDIVISIONS**
- STATE BOUNDARY
 - COUNTY BOUNDARY
 - TOWN BOUNDARY
 - VILLAGE BOUNDARY
 - URBAN COMPACT BOUNDARY
 - WATER BODY
 - STREAM OR BROOK
- BRIDGE OR CULVERT**
- BRIDGE OR CULVERT > 20'
 - BRIDGE OR CULVERT 6' - 20'
 - VOBCIT BRIDGE
 - VOBCIT CULVERT > 6'
 - B34 / C34 STATE BRIDGE OR CULVERT IDENTIFIER
 - B34 / C34 TOWN BRIDGE OR CULVERT IDENTIFIER
- FEDERAL CLASSIFICATION IDENTIFIER**
- FAU URBAN ARTERIAL OR COLLECTOR
 - MA MINOR ARTERIAL
 - MJC MAJOR COLLECTOR
 - MNC MINOR COLLECTOR
 - PA PRINCIPAL ARTERIAL
- PUBLIC LAND - GREEN MOUNTAIN NATIONAL FOREST**
- PUBLIC LAND - STATE/MUNICIPAL**

DISCLAIMER:
The untraveled highways (laid-out town highways), discontinued highways, and legal trails hereon are those of which the Agency of Transportation has record; others may exist.

Highway and bridge data by the Agency of Transportation. Town short structures are drawn from the Vermont Online Bridge & Culvert Inventory Tool (VOBCIT) database. All other data from the Vermont Center for Geographic Information. Only named streams are shown.

Vermont State Plane Coordinate System
North American Datum of 1983
SPCS_Zone_Identifier: 4400
Geodetic Reference System 80
2,000-meter grid, Easting - Northing

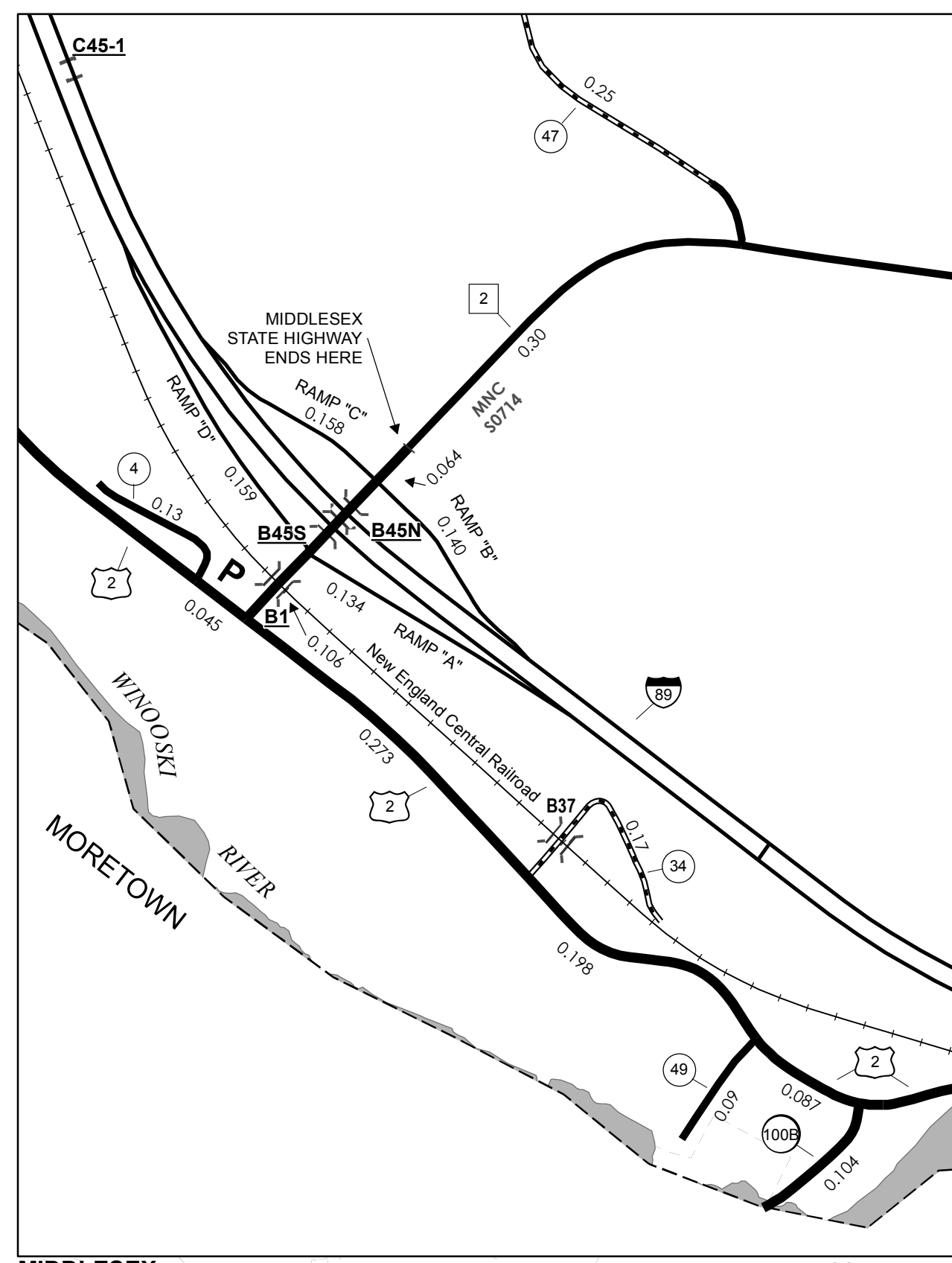
512,000



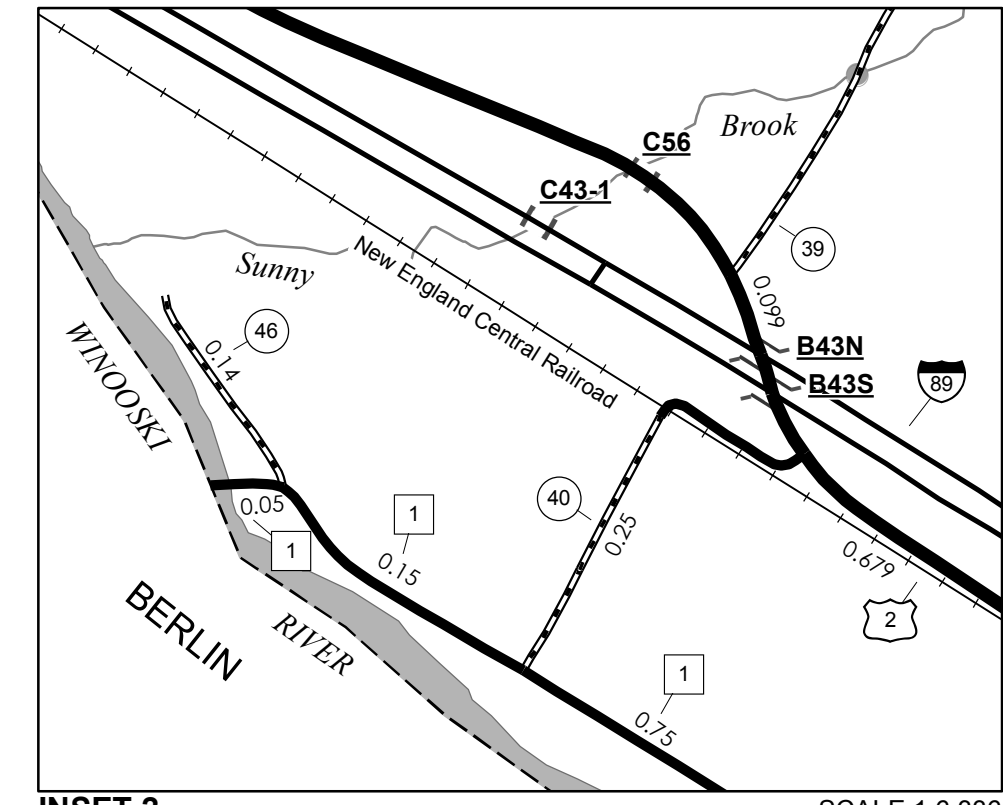
TOWN HWY. No.	LENGTH IN MILES CLASS 3	CLASS 4
4	0.13	
6	1.20	
7	2.16	(1.16)
8	2.10	
9	1.32	(0.10)
10	0.65	
11	0.10	
14	3.28	(0.82)
16	1.30	(1.52)
17	2.42	
18	0.18	
20	0.13	(1.04)
21	0.25	
22	3.10	
23	0.20	
24	0.22	(0.23)
25	1.20	(1.00)
26	0.40	
27	1.70	
29	0.67	
32	0.37	(0.79)
33	1.64	(0.54)
34	0.17	
36	2.61	(0.40)
37	0.92	(1.30)
38	0.90	
39	1.65	
40	0.25	
42	0.08	
45	0.52	
46	0.14	
47	0.25	
48		(0.53)
49	0.09	
TOTAL	32.30	9.43

LEGAL TRAIL No.	LENGTH IN MILES LEGAL TRAIL
1	(0.15)
2	(0.64)
3	(1.55)
4	(0.14)
5	(0.44)
6	(0.40)
TOTAL	3.32

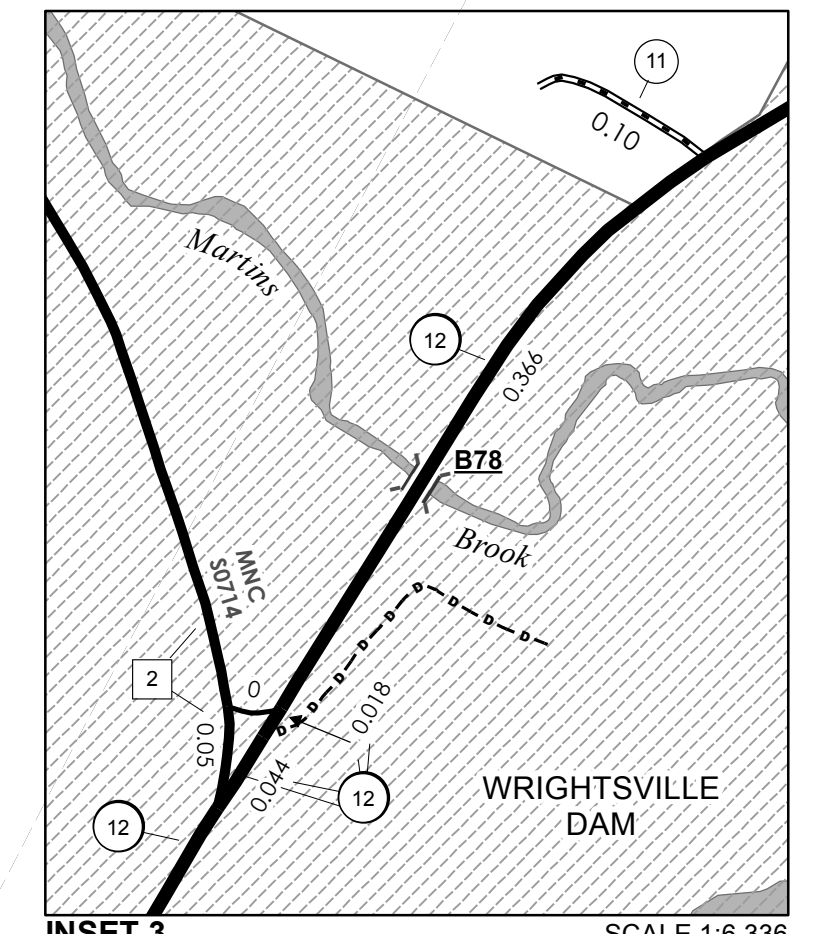
MILEAGE SUMMARY	
CLASS 2	
TH-1	0.950
TH-2	9.330
TH-3	3.940
TH-4	1.700
TOTAL CLASS 2	15.920
CLASS 3	
TOTAL CLASS 3	32.30
TOTAL TOWN	48.220
STATE HIGHWAY	
VT-12	3.650
VT-100B	0.104
NSH-MSH	0.170
TOTAL STATE HIGHWAY	3.924
US HIGHWAY	
US-2	5.639
TOTAL US HIGHWAY	5.639
TOTAL STATE	9.563
INTERSTATE	
I-89	6.786
TOTAL INTERSTATE	6.786
INTERSTATE - Ramps	
I-89	0.591
TOTAL INTERSTATE - Ramps	0.591
TOTAL INTERSTATE	7.377
TOTAL, TRAVELED HIGHWAYS, FEB. 10, 2014:	65.160
<small>(Excludes Class 4, Legal Trail, and Unidentified Corridor Mileage)</small>	



MIDDLESEX INSET 1 SCALE 1:6,336



INSET 2 SCALE 1:6,336



INSET 3 SCALE 1:6,336

- HIGHWAYS**
 - INTERSTATE
 - U.S. ROUTE
 - STATE ROUTE
 - CLASS 1
 - CLASS 2
 - CLASS 3
 - CLASS 4
 - LEGAL TRAIL
- INTERSTATE OR DIVIDED HIGHWAY
- STATE - HARD SURFACE OR PAVED
- TOWN - HARD SURFACE OR PAVED
- GRAVEL
- SOIL OR GRADED AND DRAINED EARTH
- UNIMPROVED OR PRIMITIVE
- IMPASSABLE OR UNTRAVELED
- LEGAL TRAIL
- DISCONTINUED
- HIGHWAY CLASS CHANGE
- RAILROAD
- INACTIVE RAILROAD
- NATIONAL FOREST ROAD
- STATE FOREST HIGHWAY
- PARK AND RIDE

- POLITICAL SUBDIVISIONS**
 - STATE BOUNDARY
 - COUNTY BOUNDARY
 - TOWN BOUNDARY
 - VILLAGE BOUNDARY
 - URBAN COMPACT BOUNDARY
 - WATER BODY
 - STREAM OR BROOK
- BRIDGE OR CULVERT**
 - BRIDGE OR CULVERT > 20'
 - BRIDGE OR CULVERT 6' - 20'
 - VOCBIT BRIDGE
 - VOCBIT CULVERT > 6'
- STATE BRIDGE OR CULVERT IDENTIFIER**
- TOWN BRIDGE OR CULVERT IDENTIFIER**

- FEDERAL CLASSIFICATION IDENTIFIER**
 - FAU URBAN ARTERIAL OR COLLECTOR
 - MA MINOR ARTERIAL
 - MJC MAJOR COLLECTOR
 - MNC MINOR COLLECTOR
 - PA PRINCIPAL ARTERIAL

DISCLAIMER:
The untraveled highways (laid-out town highways), discontinued highways, and legal trails hereon are those of which the Agency of Transportation has record; others may exist.

Highway and bridge data by the Agency of Transportation. Town short structures are drawn from the Vermont Online Bridge & Culvert Inventory Tool (VOCBIT) database. All other data from the Vermont Center for Geographic Information. Only named streams are shown.

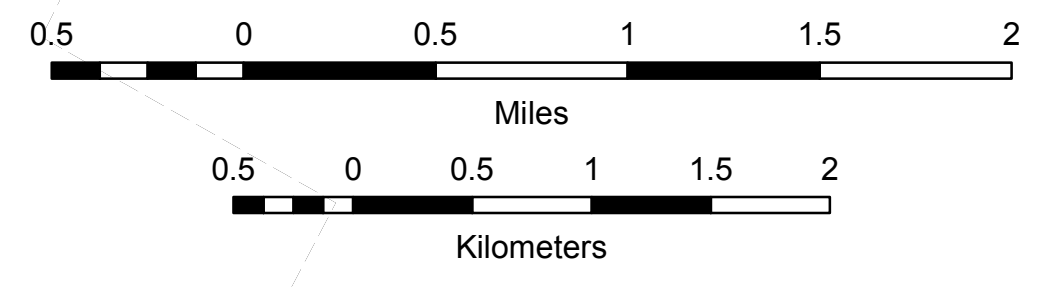
Vermont State Plane Coordinate System
North American Datum of 1983
SPCS_Zone_Identifier: 4400
Geodetic Reference System 80
4,000-meter grid, Easting - Northing

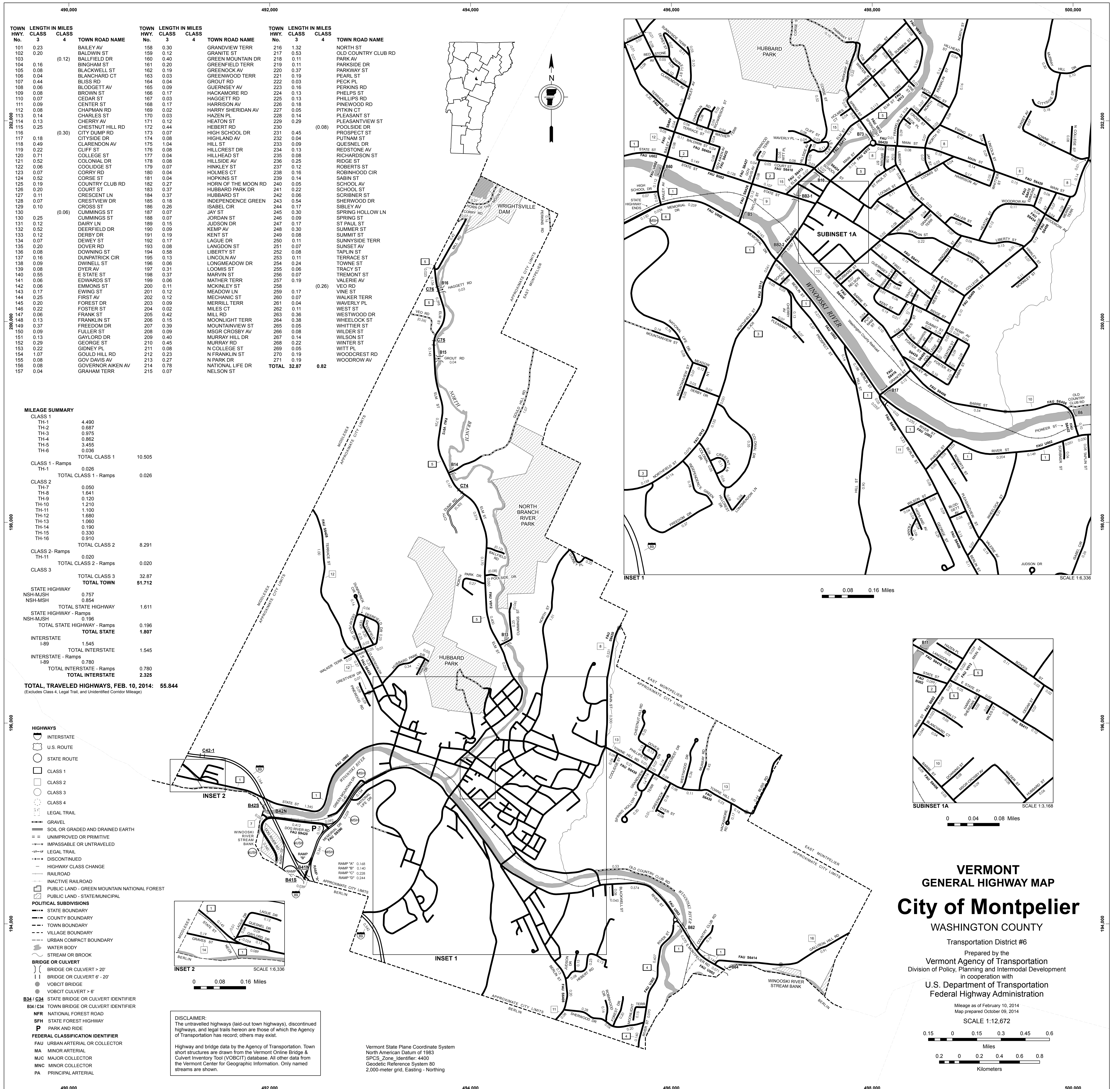
VERMONT GENERAL HIGHWAY MAP

Town of Middlesex

WASHINGTON COUNTY
Transportation District #6
Prepared by the
Vermont Agency of Transportation
Division of Policy, Planning and Intermodal Development
in cooperation with
U.S. Department of Transportation
Federal Highway Administration

Mileage as of February 10, 2014
Map prepared October 03, 2014
SCALE 1:31,680





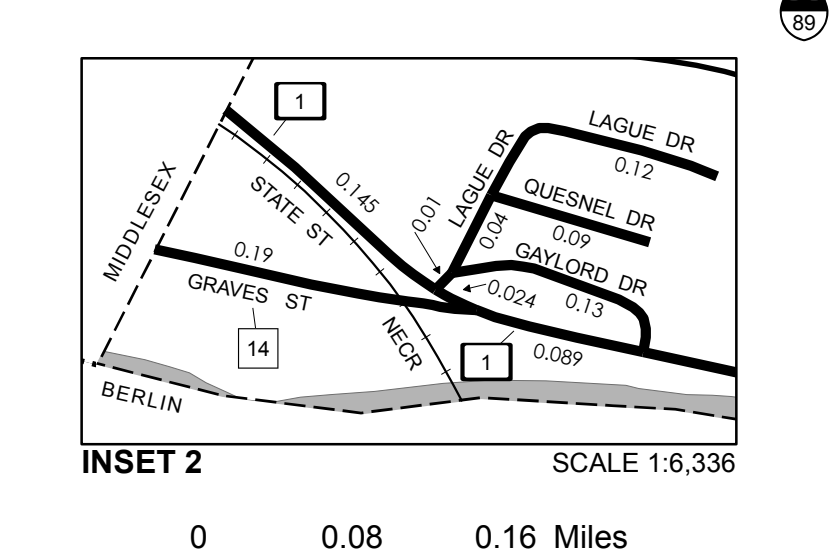
TOWN HWY. CLASS	LENGTH IN MILES	TOWN ROAD NAME	TOWN HWY. CLASS	LENGTH IN MILES	TOWN ROAD NAME	TOWN HWY. CLASS	LENGTH IN MILES	TOWN ROAD NAME
No.	3		No.	3		No.	3	
101	0.23	BAILEY AV	158	0.30	GRANDVIEW TERR	216	1.32	NORTH ST
102	0.20	BALDWIN ST	159	0.12	GRANITE ST	217	0.53	OLD COUNTRY CLUB RD
103	0.18	BALLFIELD DR	160	0.40	GREEN MOUNTAIN DR	218	0.11	PARK AV
104	0.15	BINGHAM ST	161	0.20	GREENFIELD TERR	219	0.11	PARKSIDE DR
105	0.08	BLACKWELL ST	162	0.19	GREENOCK AV	220	0.37	PARKWAY ST
106	0.04	BLANCHARD CT	163	0.03	GREENWOOD TERR	221	0.19	PEARL ST
107	0.44	BLISS RD	164	0.04	GROUT RD	222	0.03	PECK PL
108	0.06	BLODGETT AV	165	0.09	GUERNSEY AV	223	0.16	PERKINS RD
109	0.28	BROWN ST	166	0.17	HACKAMORE RD	224	0.13	PHILIPS ST
110	0.07	CEDAR ST	167	0.03	HAGGETT RD	225	0.13	PHILLIPS RD
111	0.09	CENTER ST	168	0.17	HARRISON AV	226	0.18	PINEWOOD RD
112	0.08	CHAPMAN RD	169	0.02	HARRY SHERIDAN AV	227	0.05	PITKIN CT
113	0.14	CHARLES ST	170	0.03	HAZEN PL	228	0.14	PLEASANT ST
114	0.13	CHERRY AV	171	0.12	HEATON ST	229	0.29	PLEASANTVIEW ST
115	0.25	CHESTNUT HILL RD	172	0.44	HEBERT RD	230	(0.08)	POOLSIDE DR
116	0.18	CITY DUMP RD	173	0.07	HIGH SCHOOL DR	231	0.45	PROSPECT ST
117	0.49	CITYSIDE DR	174	0.08	HIGHLAND AV	232	0.04	PUTNAM ST
118	0.22	CLARENDON AV	175	1.04	HILL ST	233	0.09	QUESNEL DR
119	0.29	CLIFF ST	176	0.08	HILLCREST DR	234	0.13	REDSTONE AV
120	0.71	COLLEGE ST	177	0.04	HILLHEAD ST	235	0.08	RICHARDSON ST
121	0.52	COLONIAL DR	178	0.08	HILLSIDE AV	236	0.25	RIDGE ST
122	0.06	COOLIDGE ST	179	0.07	HINKLEY ST	237	0.12	ROBERTS ST
123	0.07	CORRY RD	180	0.04	HOLMES CT	238	0.16	ROBINHOOD CIR
124	0.52	CORSE ST	181	0.04	HOPKINS ST	239	0.14	SABIN ST
125	0.19	COUNTRY CLUB RD	182	0.27	HORN OF THE MOON RD	240	0.05	SCHOOL AV
126	0.20	COURT ST	183	0.37	HUBBARD PARK DR	241	0.22	SCHOOL ST
127	0.11	CRESCENT LN	184	0.37	HUBBARD ST	242	0.06	SCRIBNER ST
128	0.07	CRESTVIEW DR	185	0.18	INDEPENDENCE GREEN	243	0.54	SHERWOOD DR
129	0.10	CROSS ST	186	0.26	ISABEL CIR	244	0.17	SIBLEY AV
130	0.25	CUMMINGS ST	187	0.07	JAY ST	245	0.30	SPRING HOLLOW LN
131	0.12	DAIRY LN	188	0.07	JORDAN ST	246	0.09	SPRING ST
132	0.52	DEERFIELD DR	189	0.15	JUDSON DR	247	0.17	ST PAUL ST
133	0.12	DERBY DR	190	0.09	KEMP AV	248	0.30	SUMMER ST
134	0.07	DEVNEY ST	191	0.19	KENT ST	249	0.08	SUNNYSIDE TERR
135	0.20	DOVER RD	193	0.08	LAGUE DR	250	0.11	SUNSET AV
136	0.08	DOWNING ST	194	0.58	LANGDON ST	251	0.07	TAPLIN ST
137	0.16	DUNPATRICK CIR	195	0.13	LIBERTY ST	252	0.08	TERRACE ST
138	0.09	DWINELL ST	196	0.06	LINCOLN AV	253	0.11	TERRACE ST
139	0.08	EDWARDS ST	197	0.06	LONGMEADOW DR	254	0.24	TOWNE ST
140	0.55	E STATE ST	198	0.37	LOOMIS ST	255	0.06	TRACY ST
141	0.06	EDWARDS ST	199	0.06	MARVIN ST	256	0.07	TREMONT ST
142	0.06	EMMONS ST	200	0.11	MATHER TERR	257	0.19	VALERIE AV
143	0.17	EMMONS ST	201	0.12	MCKINLEY ST	258	(0.26)	VED RD
144	0.25	FIRST AV	202	0.12	MEADOW LN	259	0.17	VINE ST
145	0.20	FOREST DR	203	0.09	MECHANIC ST	260	0.07	WALKER TERR
146	0.22	FOSTER ST	204	0.02	MERRILL TERR	261	0.04	WAVERLY PL
147	0.06	FRANK ST	205	0.42	MILL RD	262	0.11	WEST ST
148	0.13	FRANKLIN ST	206	0.15	MILL RD	263	0.36	WESTWOOD DR
149	0.37	FREEDOM DR	207	0.39	MOONLIGHT TERR	264	0.38	WHELOCK ST
150	0.09	FULLER ST	208	0.09	MOUNTAINVIEW ST	265	0.05	WHITTIER ST
151	0.13	GAYLORD DR	209	0.40	MSGR CROSBY AV	266	0.08	WILDER ST
152	0.29	GEORGE ST	210	0.45	MURRAY HILL DR	267	0.14	WILSON ST
153	0.22	GIDNEY PL	211	0.08	MURRAY RD	268	0.22	WINTER ST
154	1.07	GOULD HILL RD	212	0.23	N COLLEGE ST	269	0.05	WITT PL
155	0.08	GOV DAVIS AV	213	0.27	N FRANKLIN ST	270	0.19	WOODCREST RD
156	0.08	GOVERNOR ARKEN AV	214	0.78	N PARK DR	271	0.19	WOODROW AV
157	0.04	GRAHAM TERR	215	0.04	NATIONAL LIFE DR			
					NELSON ST			
					TOTAL	32.87	0.82	

MILEAGE SUMMARY

CLASS	LENGTH	TOTAL CLASS
TH-1	4.490	10.505
TH-2	0.687	
TH-3	0.975	
TH-4	0.862	
TH-5	3.455	
TH-6	0.036	
TOTAL CLASS 1		
CLASS 1 - Ramps	0.026	0.026
TH-1		
TOTAL CLASS 1 - Ramps		
CLASS 2	0.050	8.291
TH-7	1.641	
TH-8	0.120	
TH-9	1.210	
TH-10	1.100	
TH-11	1.680	
TH-12	1.960	
TH-13	0.190	
TH-14	0.330	
TH-15	0.910	
TH-16	0.910	
TOTAL CLASS 2		
CLASS 2 - Ramps	0.020	0.020
TH-11		
TOTAL CLASS 2 - Ramps		
CLASS 3	32.87	51.712
TOTAL CLASS 3		
TOTAL TOWN		
STATE HIGHWAY	0.757	1.611
NSH-MJSH	0.854	
NSH-MSH		
TOTAL STATE HIGHWAY		
STATE HIGHWAY - Ramps	0.196	0.196
NSH-MJSH	0.196	
TOTAL STATE HIGHWAY - Ramps		
TOTAL STATE		
INTERSTATE	1.545	1.545
I-89		
TOTAL INTERSTATE		
INTERSTATE - Ramps	0.780	0.780
I-89		
TOTAL INTERSTATE - Ramps		
TOTAL INTERSTATE		
TOTAL TRAVELED HIGHWAYS, FEB. 10, 2014:	55.844	

(Excludes Class 4, Legal Trail, and Unidentified Corridor Mileage)

- HIGHWAYS**
- INTERSTATE
 - U.S. ROUTE
 - STATE ROUTE
 - CLASS 1
 - CLASS 2
 - CLASS 3
 - CLASS 4
 - LEGAL TRAIL
- SOIL OR GRADED AND DRAINED EARTH**
- UNIMPROVED OR PRIMITIVE
 - IMPASSABLE OR UNTRAVELED
 - LEGAL TRAIL
 - DISCONTINUED
 - HIGHWAY CLASS CHANGE
 - RAILROAD
 - INACTIVE RAILROAD
 - PUBLIC LAND - GREEN MOUNTAIN NATIONAL FOREST
 - PUBLIC LAND - STATE/MUNICIPAL
- POLITICAL SUBDIVISIONS**
- STATE BOUNDARY
 - COUNTY BOUNDARY
 - TOWN BOUNDARY
 - VILLAGE BOUNDARY
 - URBAN COMPACT BOUNDARY
 - WATER BODY
 - STREAM OR BROOK
- BRIDGE OR CULVERT**
- BRIDGE OR CULVERT > 20'
 - BRIDGE OR CULVERT 6' - 20'
 - VOBCIT BRIDGE
 - VOBCIT CULVERT > 6'
- B34 / C34 STATE BRIDGE OR CULVERT IDENTIFIER**
- B34 / C34 TOWN BRIDGE OR CULVERT IDENTIFIER
 - NFR NATIONAL FOREST ROAD
 - SFH STATE FOREST HIGHWAY
 - P PARK AND RIDE
- FEDERAL CLASSIFICATION IDENTIFIER**
- FAU URBAN ARTERIAL OR COLLECTOR
 - MA MINOR ARTERIAL
 - MJC MAJOR COLLECTOR
 - MNC MINOR COLLECTOR
 - PA PRINCIPAL ARTERIAL



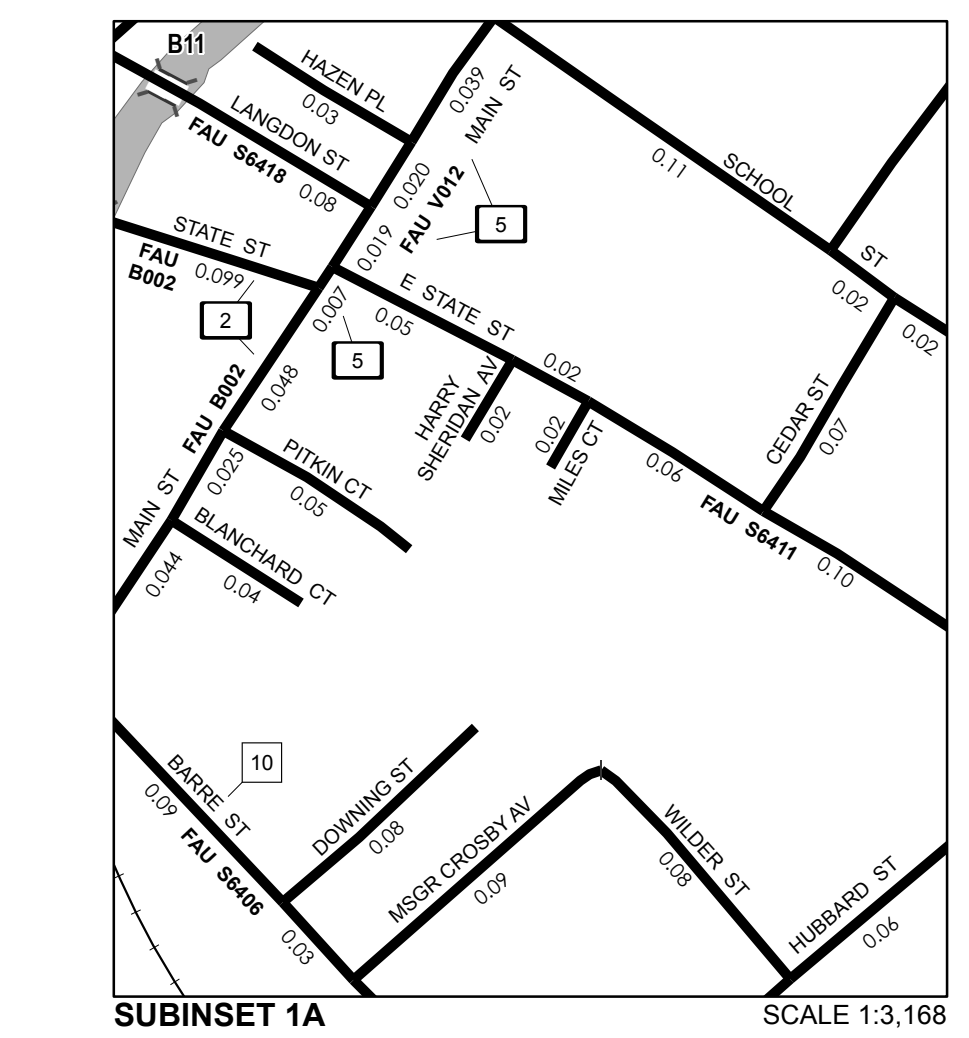
DISCLAIMER:
The untraveled highways (laid-out town highways), discontinued highways, and legal trails hereon are those of which the Agency of Transportation has record, others may exist.

Highway and bridge data by the Agency of Transportation. Town short structures are drawn from the Vermont Online Bridge & Culvert Inventory Tool (VOBCIT) database. All other data from the Vermont Center for Geographic Information. Only named streams are shown.

Vermont State Plane Coordinate System
North American Datum of 1983
SPCS Zone Identifier: 4400
Geodetic Reference System 80
2,000-meter grid, Easting - Northing



INSET 1 SCALE 1:6,336



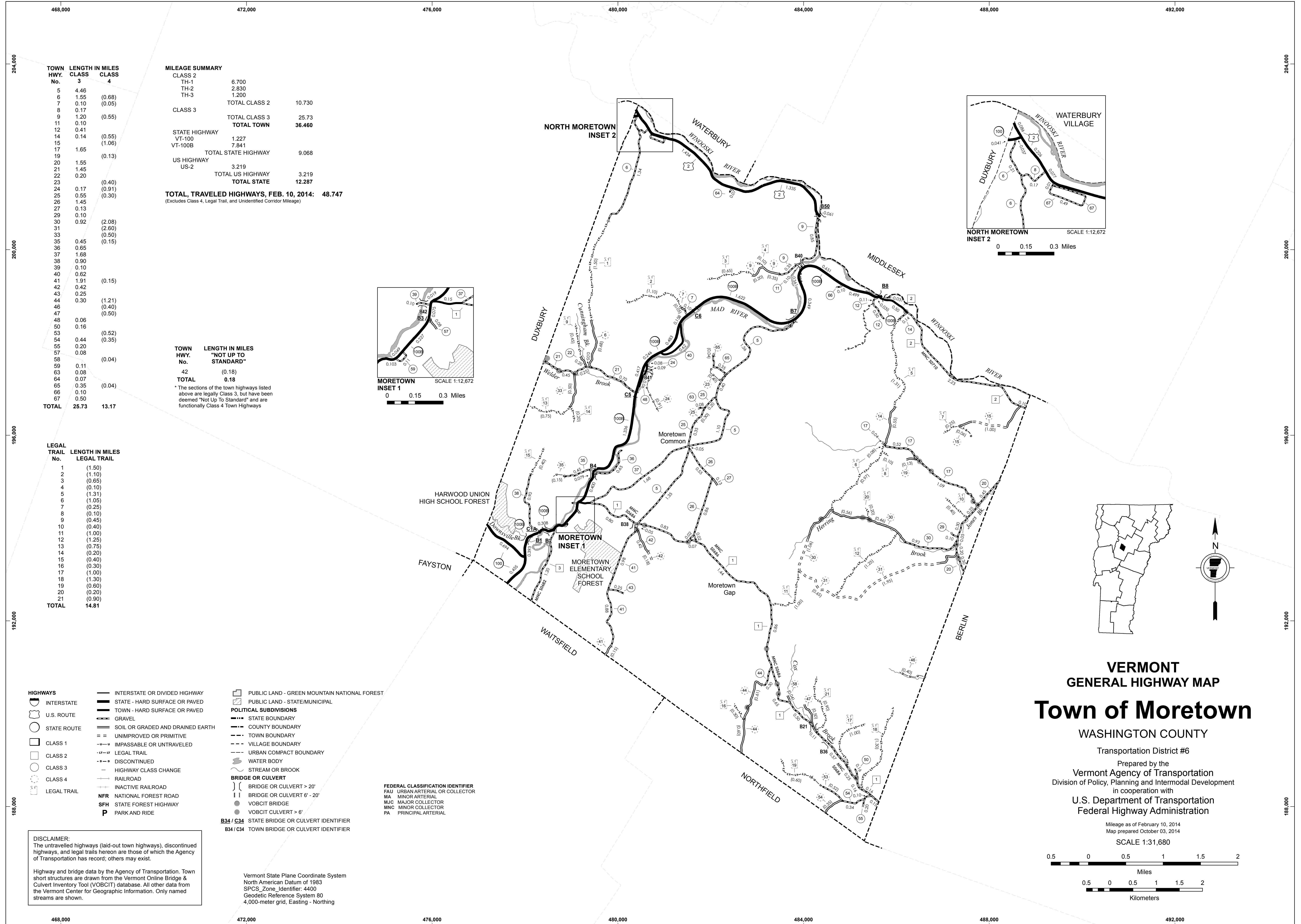
INSET 2 SCALE 1:6,336

VERMONT GENERAL HIGHWAY MAP
City of Montpelier
WASHINGTON COUNTY
Transportation District #6

Prepared by the
Vermont Agency of Transportation
Division of Policy, Planning and Intermodal Development
in cooperation with
U.S. Department of Transportation
Federal Highway Administration

Mileage as of February 10, 2014
Map prepared October 09, 2014
SCALE 1:12,672

0 0.15 0.3 0.45 0.6 Miles
0 0.2 0.4 0.6 0.8 Kilometers



TOWN HWY. No.	LENGTH IN MILES CLASS 3	LENGTH IN MILES CLASS 4
5	4.46	
6	1.55	(0.68)
7	0.10	(0.05)
8	0.17	
9	1.20	(0.55)
11	0.10	
12	0.41	
14	0.14	(0.55)
15	1.45	(1.06)
17	1.65	
19		(0.13)
20	1.55	
21	1.45	
22	0.20	
23		(0.40)
24	0.17	(0.91)
25	0.55	(0.30)
26	1.45	
27	0.13	
29	0.10	
30	0.92	(2.08)
31		(2.60)
33		(0.50)
35	0.45	(0.15)
36	0.65	
37	1.68	
38	0.90	
39	0.10	
40	0.62	
41	1.91	(0.15)
42	0.42	
43	0.25	
44	0.30	
46		(1.21)
47		(0.40)
48	0.06	(0.50)
50	0.16	
53		(0.52)
54	0.44	(0.35)
55	0.20	
57	0.08	
58		(0.04)
59	0.11	
63	0.08	
64	0.07	
65	0.35	(0.04)
66	0.10	
67	0.50	
TOTAL	25.73	13.17

MILEAGE SUMMARY

CLASS 2	6.700	
TH-1	2.830	
TH-2	1.200	
TH-3		
TOTAL CLASS 2	10.730	
CLASS 3		
TOTAL CLASS 3	25.73	
TOTAL TOWN	36.460	
STATE HIGHWAY		
VT-100	1.227	
VT-100B	7.841	
TOTAL STATE HIGHWAY	9.068	
US HIGHWAY		
US-2	3.219	
TOTAL US HIGHWAY	3.219	
TOTAL STATE	12.287	
TOTAL TRAVELED HIGHWAYS, FEB. 10, 2014:	48.747	

(Excludes Class 4, Legal Trail, and Undeveloped Corridor Mileage)

TOWN HWY. No.

42	0.18
TOTAL	0.18

LENGTH IN MILES "NOT UP TO STANDARD"

* The sections of the town highways listed above are legally Class 3, but have been deemed "Not Up To Standard" and are functionally Class 4 Town Highways

LEGAL TRAIL No.

1	1.50
2	1.10
3	0.65
4	0.10
5	1.31
6	1.05
7	0.25
8	0.10
9	0.45
10	0.40
11	1.00
12	1.25
13	0.75
14	0.20
15	0.40
16	0.30
17	1.00
18	1.30
19	0.60
20	0.20
21	0.90
TOTAL	14.81

LENGTH IN MILES LEGAL TRAIL

- HIGHWAYS**
- INTERSTATE OR DIVIDED HIGHWAY
 - STATE - HARD SURFACE OR PAVED
 - TOWN - HARD SURFACE OR PAVED
 - GRAVEL
 - SOIL OR GRADED AND DRAINED EARTH
 - UNIMPROVED OR PRIMITIVE
 - IMPASSABLE OR UNTRAVELED
 - LEGAL TRAIL
 - DISCONTINUED
 - HIGHWAY CLASS CHANGE
 - RAILROAD
 - INACTIVE RAILROAD
 - NFR NATIONAL FOREST ROAD
 - SFH STATE FOREST HIGHWAY
 - P PARK AND RIDE
- POLITICAL SUBDIVISIONS**
- STATE BOUNDARY
 - COUNTY BOUNDARY
 - TOWN BOUNDARY
 - VILLAGE BOUNDARY
 - URBAN COMPACT BOUNDARY
 - WATER BODY
 - STREAM OR BROOK
- BRIDGE OR CULVERT**
- BRIDGE OR CULVERT > 20'
 - BRIDGE OR CULVERT 6' - 20'
 - VOBCIT BRIDGE
 - VOBCIT CULVERT > 6'
- B34 / C34 STATE BRIDGE OR CULVERT IDENTIFIER**
- B34 / C34 TOWN BRIDGE OR CULVERT IDENTIFIER**

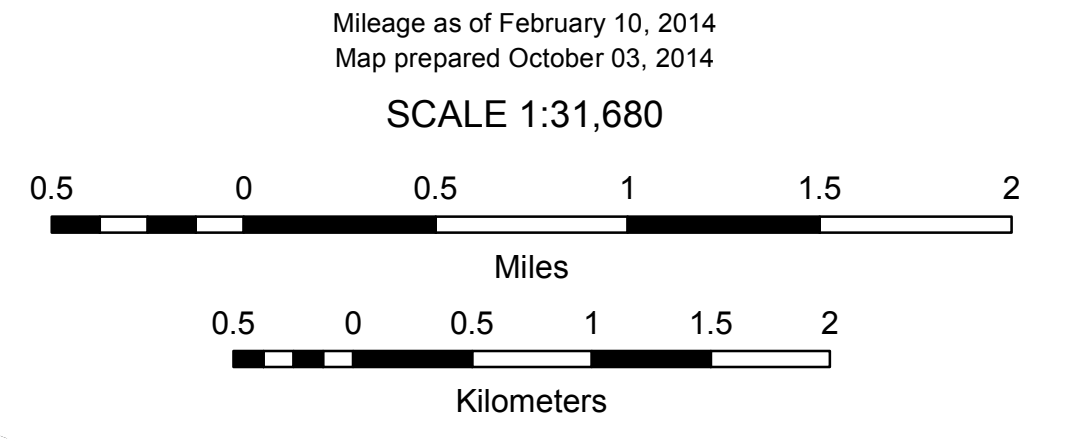
- FEDERAL CLASSIFICATION IDENTIFIER**
- FAU URBAN ARTERIAL OR COLLECTOR
 - MA MINOR ARTERIAL
 - MJC MAJOR COLLECTOR
 - MNC MINOR COLLECTOR
 - PA PRINCIPAL ARTERIAL

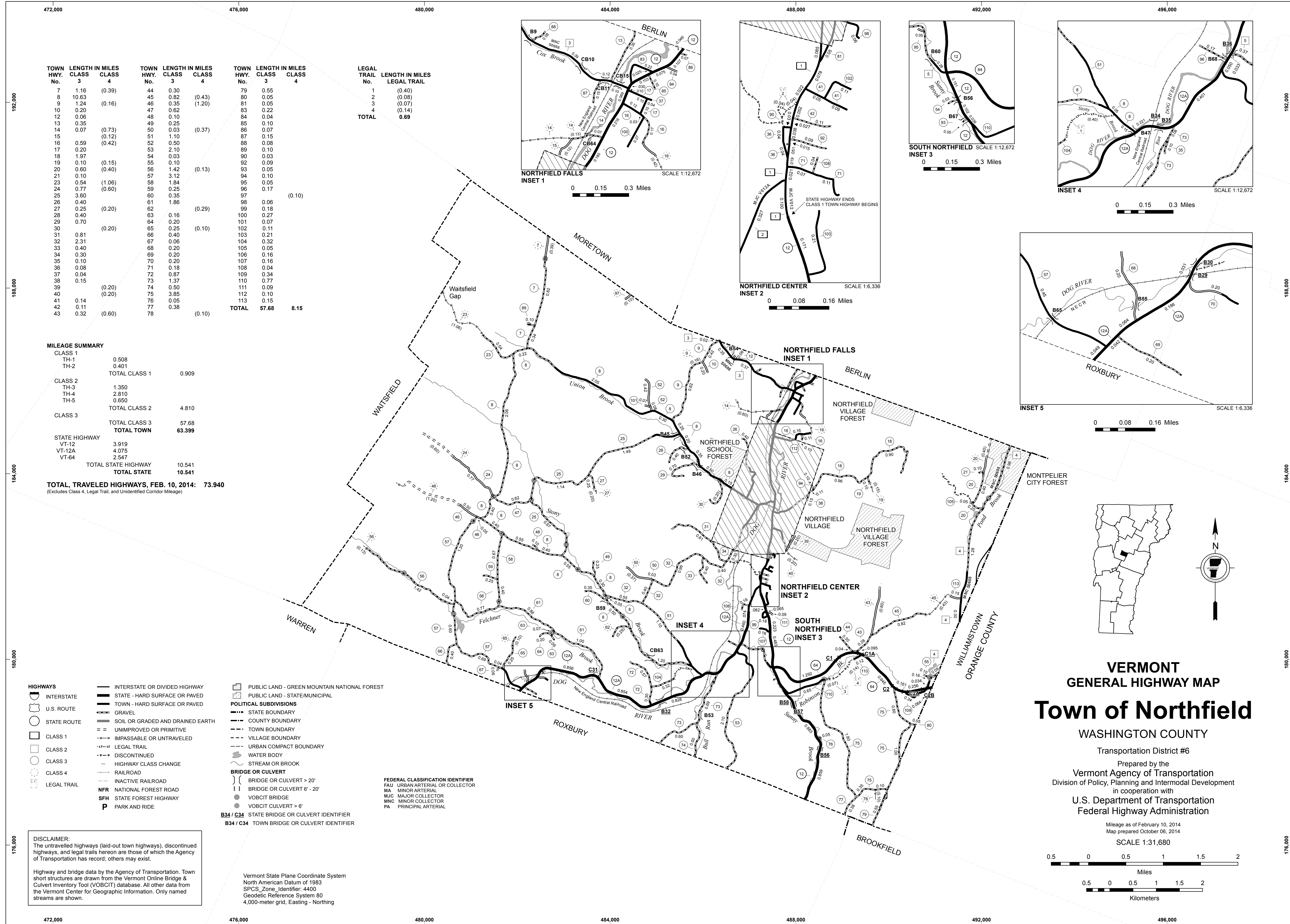
Vermont State Plane Coordinate System
 North American Datum of 1983
 SPCS_Zone_Identifier: 4400
 Geodetic Reference System 80
 4,000-meter grid, Easting - Northing

DISCLAIMER:
 The untraveled highways (laid-out town highways), discontinued highways, and legal trails hereon are those of which the Agency of Transportation has record; others may exist.

Highway and bridge data by the Agency of Transportation. Town short structures are drawn from the Vermont Online Bridge & Culvert Inventory Tool (VOBCIT) database. All other data from the Vermont Center for Geographic Information. Only named streams are shown.

VERMONT
GENERAL HIGHWAY MAP
Town of Moretown
 WASHINGTON COUNTY
 Transportation District #6
 Prepared by the
 Vermont Agency of Transportation
 Division of Policy, Planning and Intermodal Development
 in cooperation with
 U.S. Department of Transportation
 Federal Highway Administration





TOWN HWY. No.	LENGTH IN MILES CLASS 3	LENGTH IN MILES CLASS 4	TOWN HWY. No.	LENGTH IN MILES CLASS 3	LENGTH IN MILES CLASS 4	TOWN HWY. No.	LENGTH IN MILES CLASS 3	LENGTH IN MILES CLASS 4
7	1.16	(0.39)	44	0.30		79	0.55	
8	10.63		45	0.82	(0.43)	80	0.05	
9	1.24	(0.16)	46	0.35	(1.20)	81	0.05	
10	0.20		47	0.62		83	0.22	
12	0.06		48	0.10		84	0.04	
13	0.35		49	0.25		85	0.10	
14	0.07	(0.73)	50	0.03	(0.37)	86	0.07	
15		(0.12)	51	1.10		87	0.15	
16	0.59	(0.42)	52	0.50		88	0.08	
17	0.20		53	2.10		89	0.10	
18	1.97		54	0.03		90	0.03	
19	0.10	(0.15)	55	0.10		92	0.09	
20	0.60	(0.40)	56	1.42	(0.13)	93	0.05	
21	0.10		57	3.12		94	0.10	
23	0.54	(1.06)	58	1.84		95	0.05	
24	0.77	(0.60)	59	0.25		96	0.17	
25	3.60		60	0.35		97		(0.10)
26	0.40		61	1.86		98	0.06	
27	0.25	(0.20)	62	0.18		99	0.18	
28	0.40		63	0.16	(0.29)	100	0.27	
29	0.70		64	0.20		101	0.07	
30		(0.20)	65	0.25	(0.10)	102	0.11	
31	0.81		66	0.40		103	0.21	
32	2.31		67	0.06		104	0.32	
33	0.40		68	0.20		105	0.05	
34	0.30		69	0.20		106	0.16	
35	0.10		70	0.20		107	0.18	
36	0.08		71	0.18		108	0.04	
37	0.04		72	0.87		109	0.34	
38	0.15		73	1.37		110	0.77	
39		(0.20)	74	0.50		111	0.09	
40		(0.20)	75	3.85		112	0.10	
41	0.14		76	0.05		113	0.15	
42	0.11		77	0.38		114	0.15	
43	0.32	(0.60)	78		(0.10)	TOTAL	57.68	8.15

MILEAGE SUMMARY

CLASS 1		
TH-1	0.508	
TH-2	0.401	
TOTAL CLASS 1		0.909
CLASS 2		
TH-3	1.350	
TH-4	2.810	
TH-5	0.650	
TOTAL CLASS 2		4.810
CLASS 3		
TOTAL CLASS 3		57.68
TOTAL TOWN		63.399
STATE HIGHWAY		
VT-12	3.919	
VT-12A	4.075	
VT-64	2.547	
TOTAL STATE HIGHWAY		10.541
TOTAL STATE		10.541

TOTAL, TRAVELED HIGHWAYS, FEB. 10, 2014: 73.940
 (Excludes Class 4, Legal Trail, and Unidentified Corridor Mileage)

- HIGHWAYS**
- INTERSTATE
 - U.S. ROUTE
 - STATE ROUTE
 - CLASS 1
 - CLASS 2
 - CLASS 3
 - CLASS 4
 - LEGAL TRAIL
- INTERSTATE OR DIVIDED HIGHWAY
 STATE - HARD SURFACE OR PAVED
 TOWN - HARD SURFACE OR PAVED
 GRAVEL
 SOIL OR GRADED AND DRAINED EARTH
 UNIMPROVED OR PRIMITIVE
 IMPASSABLE OR UNTRAVELED
 LEGAL TRAIL
 DISCONTINUED
 HIGHWAY CLASS CHANGE
 RAILROAD
 INACTIVE RAILROAD
 LEGAL TRAIL

- PUBLIC LAND - GREEN MOUNTAIN NATIONAL FOREST
 - PUBLIC LAND - STATE/MUNICIPAL
- POLITICAL SUBDIVISIONS**
- STATE BOUNDARY
 - COUNTY BOUNDARY
 - TOWN BOUNDARY
 - VILLAGE BOUNDARY
 - URBAN COMPACT BOUNDARY
 - WATER BODY
 - STREAM OR BROOK
- BRIDGE OR CULVERT**
- BRIDGE OR CULVERT > 20'
 - BRIDGE OR CULVERT 6' - 20'
 - VOBCIT BRIDGE
 - VOBCIT CULVERT > 6'
 - STATE BRIDGE OR CULVERT IDENTIFIER
 - TOWN BRIDGE OR CULVERT IDENTIFIER

- FEDERAL CLASSIFICATION IDENTIFIER**
- FAU URBAN ARTERIAL OR COLLECTOR
 - MA MINOR ARTERIAL
 - MJC MAJOR COLLECTOR
 - MNC MINOR COLLECTOR
 - PA PRINCIPAL ARTERIAL

DISCLAIMER:
 The untraveled highways (laid-out town highways), discontinued highways, and legal trails hereon are those of which the Agency of Transportation has record; others may exist.

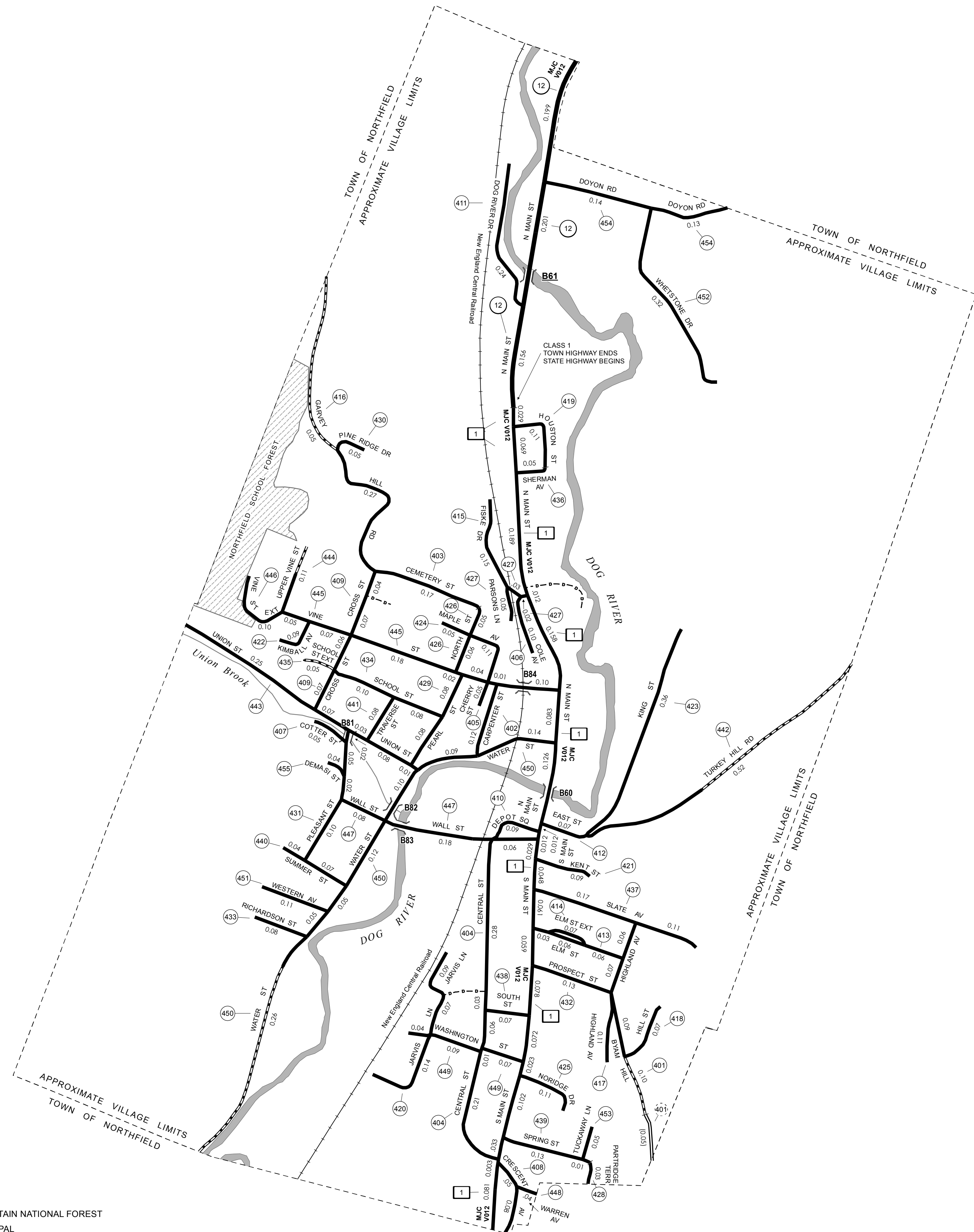
Vermont State Plane Coordinate System
 North American Datum of 1983
 SPCS_Zone_Identifier: 4400
 Geodetic Reference System 80
 4,000-meter grid, Easting - Northing

TOWN HWY. No.	LENGTH IN MILES		TOWN ROAD NAME	TOWN HWY. No.	LENGTH IN MILES		TOWN ROAD NAME
	CLASS 3	CLASS 4			CLASS 3	CLASS 4	
401		(0.05)	BYAM HILL	428	0.03		PARTRIDGE TERR
401	0.19		BYAM HILL	429	0.16		PEARL ST
402	0.12		CARPENTER ST	430	0.05		FINE RIDGE DR
403	0.17		CEMETERY ST	431	0.19		PLEASANT ST
404	0.59		CENTRAL ST	432	0.13		PROSPECT ST
405	0.05		CHERRY ST	433	0.08		RICHARDSON ST
406	0.10		COLE AV	434	0.18		SCHOOL ST
407	0.05		COTTER AV	435	0.05		SCHOOL ST EXT
408	0.13		CRESCENT AV	436	0.05		SHERMAN AV
409	0.24		GROSS ST	437	0.28		SLATE AV
410	0.09		DEPOT SQ	438	0.07		SOUTH ST
411	0.24		DOG RIVER DR	439	0.14		SPRING ST
412	0.07		EAST ST	440	0.11		SUMMER ST
413	0.15		ELM ST	441	0.08		TRAVERSE ST
414	0.07		ELM ST EXT	442	0.52		TURKEY HILL RD
415	0.15		FISKE DR	443	0.44		UNION ST
416	0.32		GARVEY HILL RD	444	0.11		UPPER VINE ST
417	0.24		HIGHLAND AV	445	0.47		VINE ST
418	0.07		HILL ST	446	0.10		VINE ST EXT
419	0.11		HOUSTON ST	447	0.32		WALL ST
420	0.30		JARVIS LN	448	0.04		WARREN AV
421	0.09		KENT ST	449	0.20		WASHINGTON ST
422	0.09		KIMBALL AV	450	0.81		WATER ST
423	0.36		KING ST	451	0.11		WESTERN AV
424	0.16		MAPLE AV	452	0.32		WHETSTONE DR
425	0.11		NORRIDGE DR	453	0.05		TUCKAWAY LN
426	0.11		NORTH ST	454	0.27		DOYON RD
427	0.10		PARSONS LN	455	0.04		DEMASI ST
TOTAL	9.87	0.05					

MILEAGE SUMMARY

CLASS 1	1.279		
TH-1		TOTAL CLASS 1	1.279
CLASS 3		TOTAL CLASS 3	9.87
		TOTAL TOWN	11.149
STATE HIGHWAY			
VT-12	0.556	TOTAL STATE HIGHWAY	0.556
		TOTAL STATE	0.556

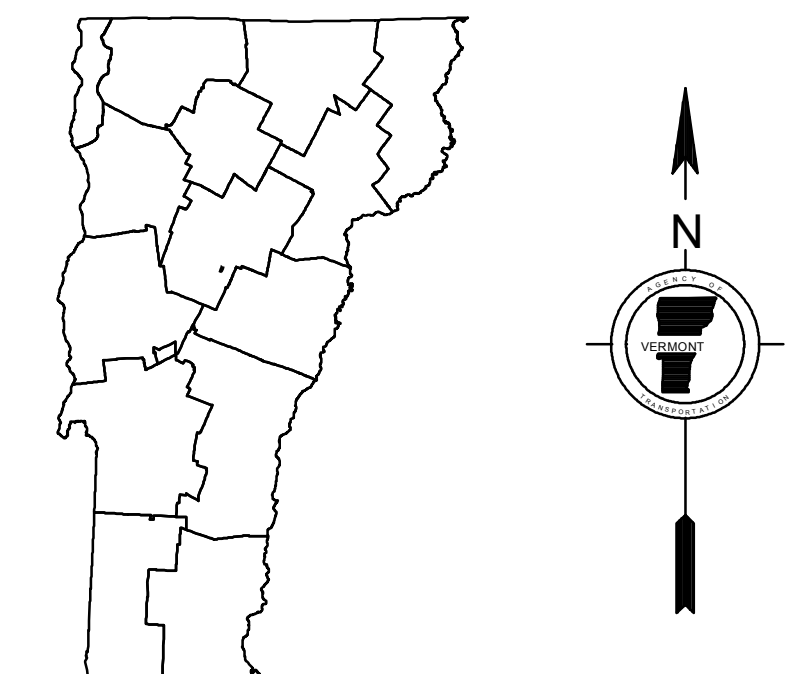
TOTAL, TRAVELED HIGHWAYS, FEB. 10, 2014: 11.705
(Excludes Class 4, Legal Trail, and Unidentified Corridor Mileage)



HIGHWAYS		POLITICAL SUBDIVISIONS		BRIDGE OR CULVERT		FEDERAL CLASSIFICATION IDENTIFIER	
	INTERSTATE		STATE BOUNDARY		BRIDGE OR CULVERT > 20'		URBAN ARTERIAL OR COLLECTOR
	STATE ROUTE		COUNTY BOUNDARY		BRIDGE OR CULVERT 6' - 20'		MINOR ARTERIAL
	CLASS 1		TOWN BOUNDARY		VOCBIT BRIDGE		MAJOR COLLECTOR
	CLASS 2		VILLAGE BOUNDARY		VOCBIT CULVERT > 6'		MINOR COLLECTOR
	CLASS 3		URBAN COMPACT BOUNDARY		STATE BRIDGE OR CULVERT IDENTIFIER		PRINCIPAL ARTERIAL
	CLASS 4		PUBLIC LAND - GREEN MOUNTAIN NATIONAL FOREST		TOWN BRIDGE OR CULVERT IDENTIFIER		
	LEGAL TRAIL		PUBLIC LAND - STATE/MUNICIPAL				
	SOIL OR GRADED AND DRAINED EARTH						
	UNIMPROVED OR PRIMITIVE						
	IMPASSABLE OR UNTRAVELED						
	LEGAL TRAIL						
	DISCONTINUED						
	HIGHWAY CLASS CHANGE						
	RAILROAD						
	INACTIVE RAILROAD						
	NATIONAL FOREST ROAD						
	STATE FOREST HIGHWAY						
	PARK AND RIDE						

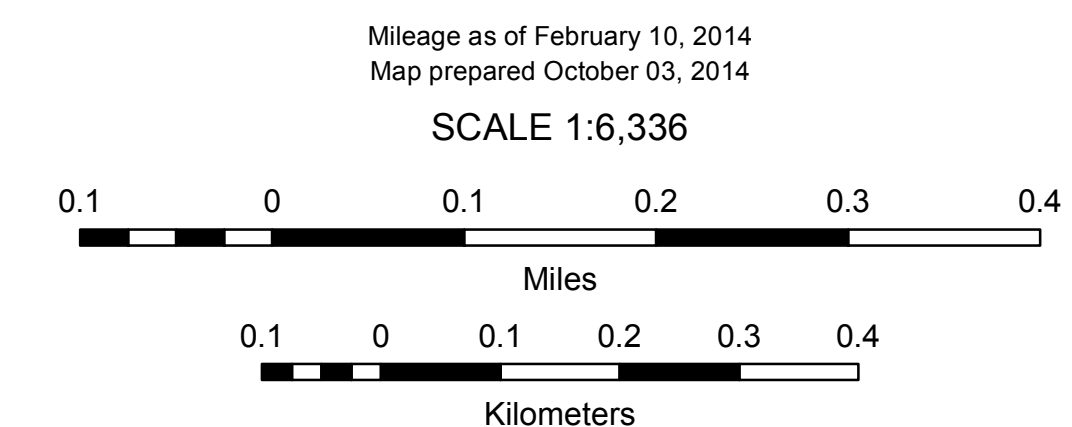
DISCLAIMER:
The untraveled highways (laid-out town highways), discontinued highways, and legal trails hereon are those of which the Agency of Transportation has record; others may exist.

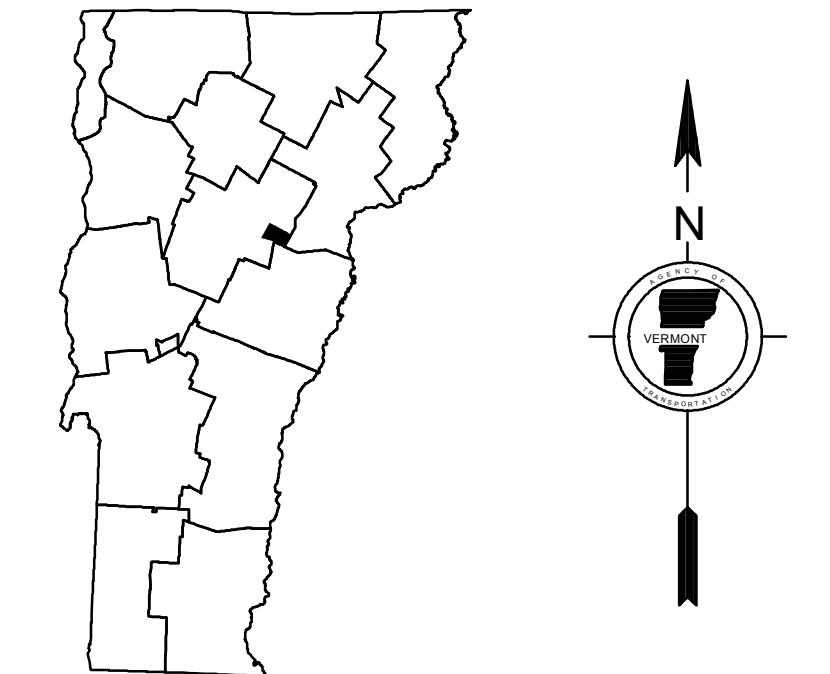

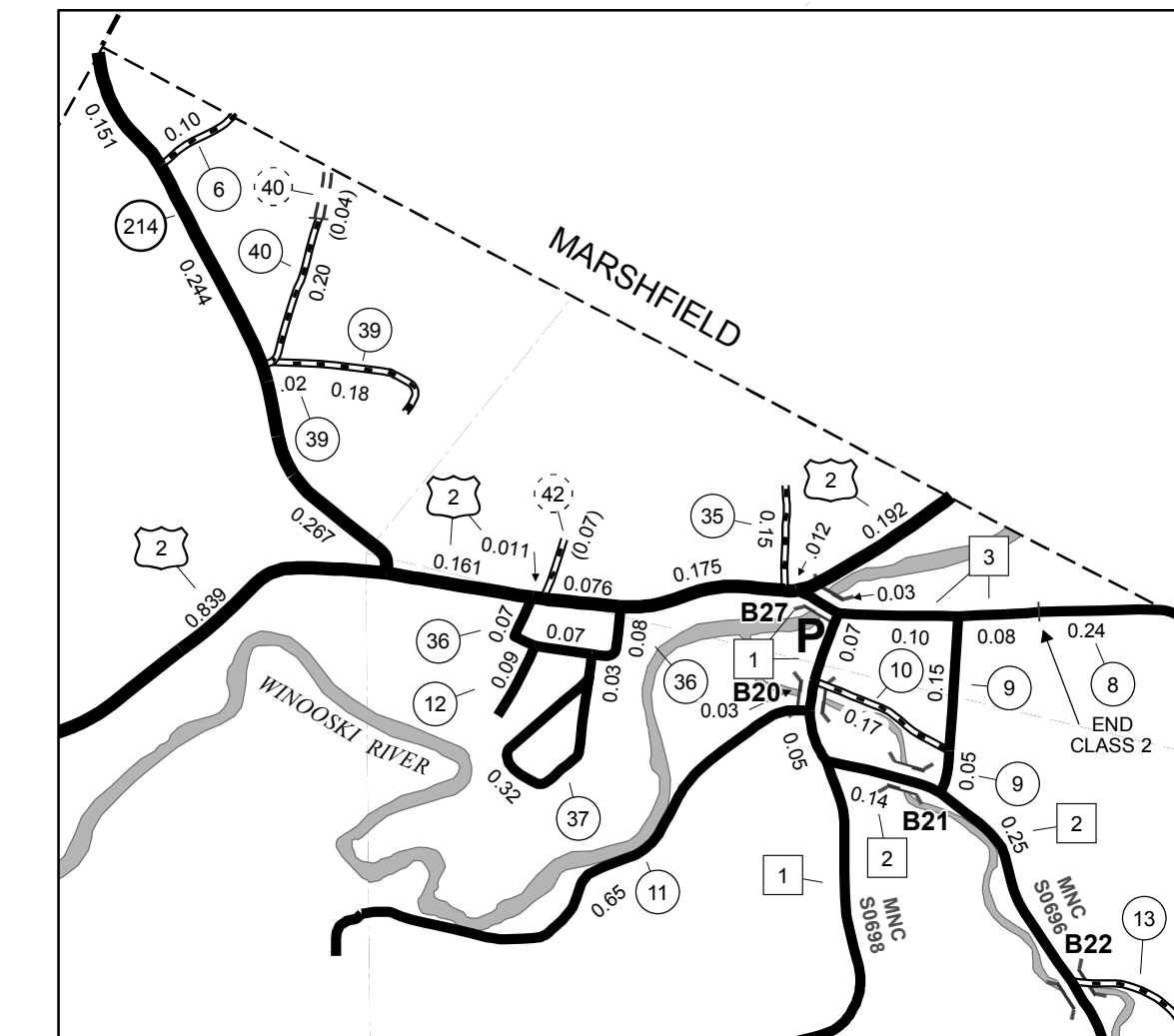
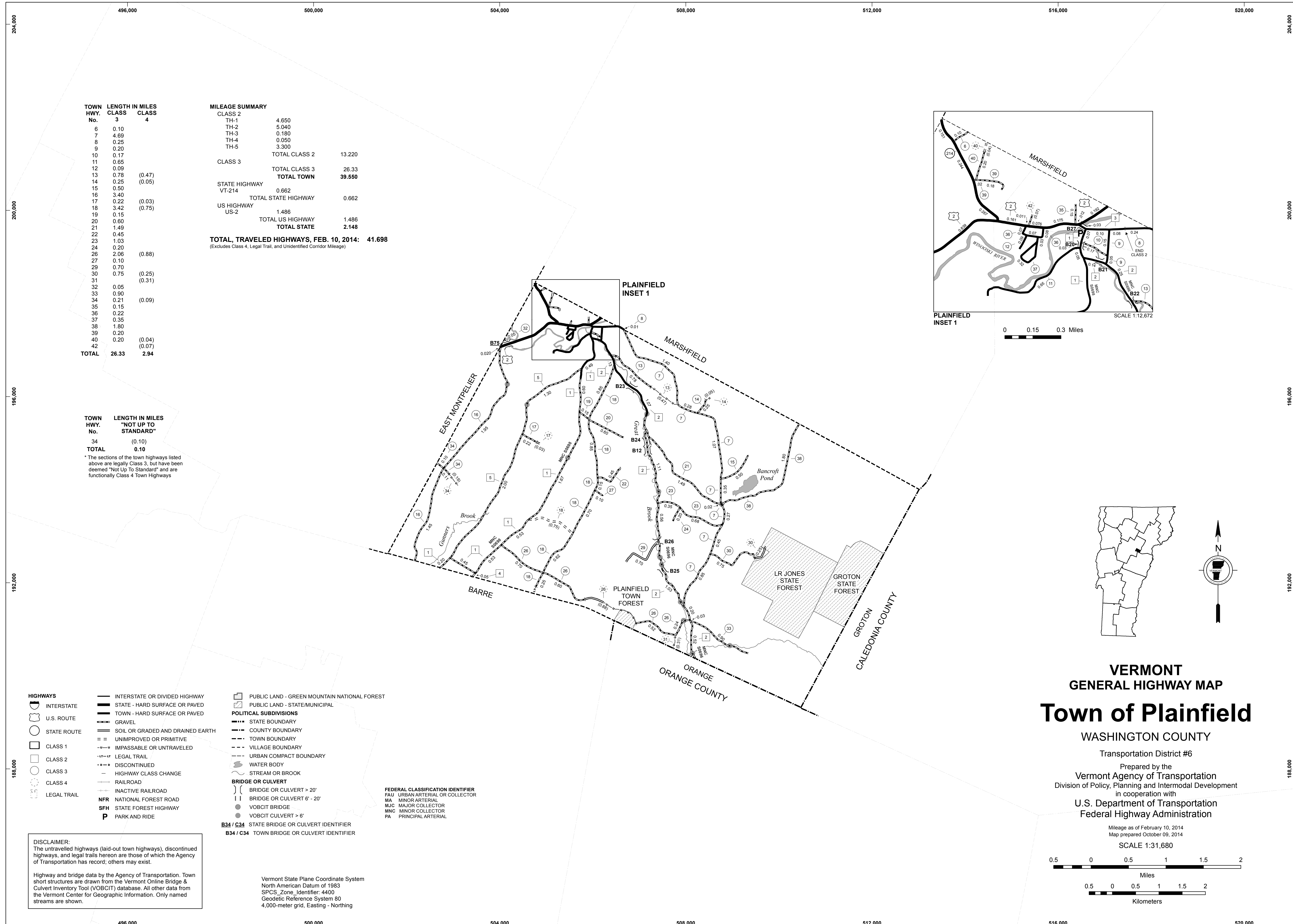
Highway and bridge data by the Agency of Transportation. Town short structures are drawn from the Vermont Online Bridge & Culvert Inventory Tool (VOCBIT) database. All other data from the Vermont Center for Geographic Information. Only named streams are shown.



VERMONT
GENERAL HIGHWAY MAP
Village of Northfield

WASHINGTON COUNTY
Transportation District #6
Prepared by the
Vermont Agency of Transportation
Division of Policy, Planning and Intermodal Development
in cooperation with
U.S. Department of Transportation
Federal Highway Administration





**VERMONT
GENERAL HIGHWAY MAP
Town of Plainfield**

WASHINGTON COUNTY

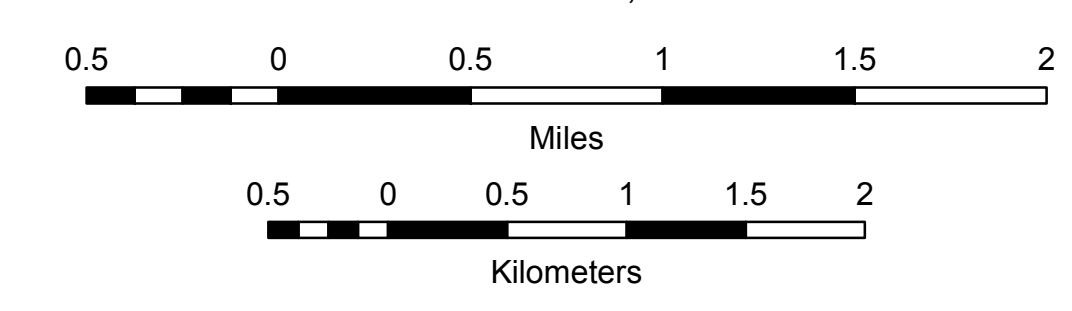
Transportation District #6

Prepared by the
Vermont Agency of Transportation
Division of Policy, Planning and Intermodal Development
in cooperation with

U.S. Department of Transportation
Federal Highway Administration

Mileage as of February 10, 2014
Map prepared October 09, 2014

SCALE 1:31,680



TOWN HWY. No.	LENGTH IN MILES CLASS 3	CLASS 4
6	0.10	
7	4.69	
8	0.25	
9	0.20	
10	0.17	
11	0.65	
12	0.09	
13	0.78	(0.47)
14	0.25	(0.05)
15	0.50	
16	3.40	
17	0.22	(0.03)
18	3.42	(0.75)
19	0.15	
20	0.60	
21	1.49	
22	0.45	
23	1.03	
24	0.20	
26	2.06	(0.88)
27	0.10	
29	0.70	
30	0.75	(0.25)
31		(0.31)
32	0.05	
33	0.90	
34	0.21	(0.09)
35	0.15	
36	0.22	
37	0.35	
38	1.80	
39	0.20	
40	0.20	(0.04)
42		(0.07)
TOTAL	26.33	2.94

MILEAGE SUMMARY

CLASS 2	4.650	
TH-1	5.040	
TH-2	0.180	
TH-3	0.050	
TH-4	3.300	
TH-5		
TOTAL CLASS 2	13.220	
CLASS 3		26.33
TOTAL CLASS 3	26.33	
TOTAL TOWN	39.550	
STATE HIGHWAY		
VT-214	0.662	
TOTAL STATE HIGHWAY	0.662	
US HIGHWAY		
US-2	1.486	
TOTAL US HIGHWAY	1.486	
TOTAL STATE	2.148	
TOTAL, TRAVELED HIGHWAYS, FEB. 10, 2014:	41.698	

(Excludes Class 4, Legal Trail, and Unidentified Corridor Mileage)

TOWN HWY. No.	LENGTH IN MILES "NOT UP TO STANDARD"
34	(0.10)
TOTAL	0.10

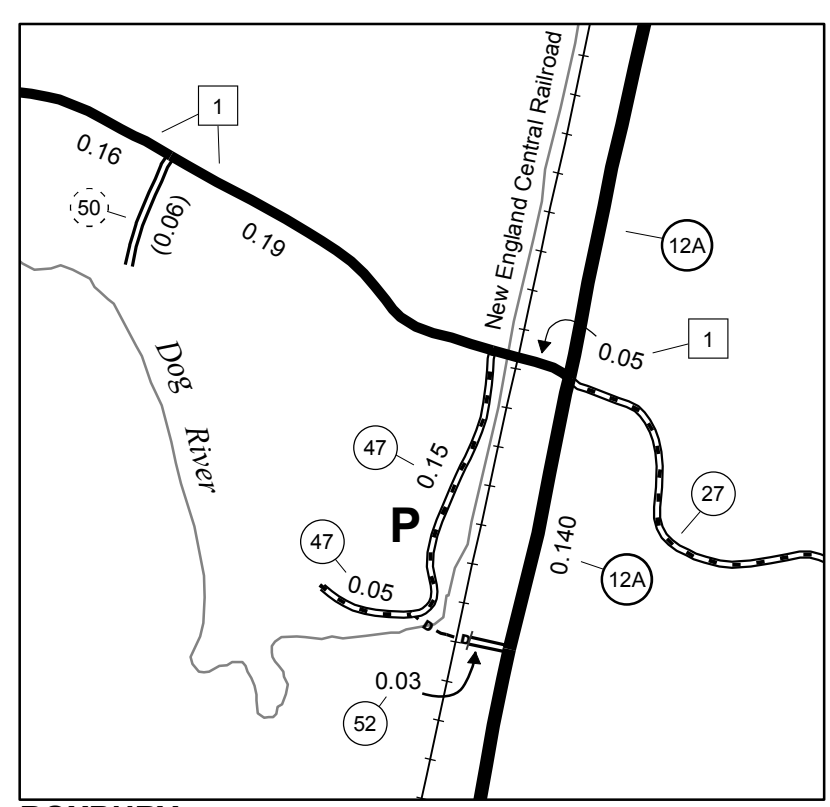
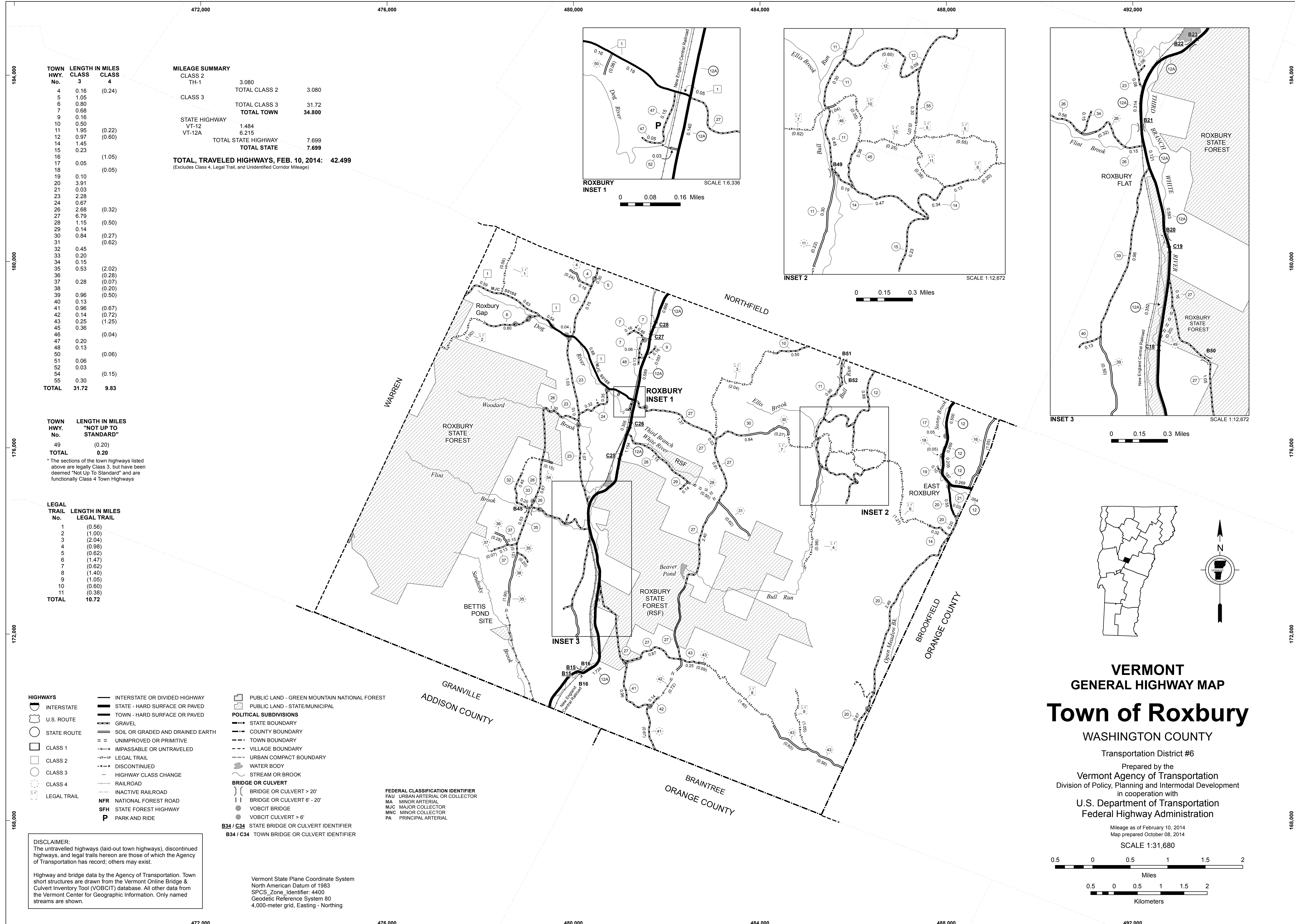
* The sections of the town highways listed above are legally Class 3, but have been deemed "Not Up To Standard" and are functionally Class 4 Town Highways

- HIGHWAYS**
- INTERSTATE OR DIVIDED HIGHWAY
 - STATE - HARD SURFACE OR PAVED
 - TOWN - HARD SURFACE OR PAVED
 - GRAVEL
 - SOIL OR GRADED AND DRAINED EARTH
 - UNIMPROVED OR PRIMITIVE
 - IMPASSABLE OR UNTRAVELED
 - LEGAL TRAIL
 - DISCONTINUED
 - HIGHWAY CLASS CHANGE
 - RAILROAD
 - INACTIVE RAILROAD
 - NFR NATIONAL FOREST ROAD
 - SFH STATE FOREST HIGHWAY
 - P PARK AND RIDE
- POLITICAL SUBDIVISIONS**
- STATE BOUNDARY
 - COUNTY BOUNDARY
 - TOWN BOUNDARY
 - VILLAGE BOUNDARY
 - URBAN COMPACT BOUNDARY
 - WATER BODY
 - STREAM OR BROOK
- BRIDGE OR CULVERT**
- BRIDGE OR CULVERT > 20'
 - BRIDGE OR CULVERT 6' - 20'
 - VOBCIT BRIDGE
 - VOBCIT CULVERT > 6'
- FEDERAL CLASSIFICATION IDENTIFIER**
- FAU URBAN ARTERIAL OR COLLECTOR
 - MA MINOR ARTERIAL
 - MJC MAJOR COLLECTOR
 - MNC MINOR COLLECTOR
 - PA PRINCIPAL ARTERIAL
- B34 / C34 STATE BRIDGE OR CULVERT IDENTIFIER**
B34 / C34 TOWN BRIDGE OR CULVERT IDENTIFIER

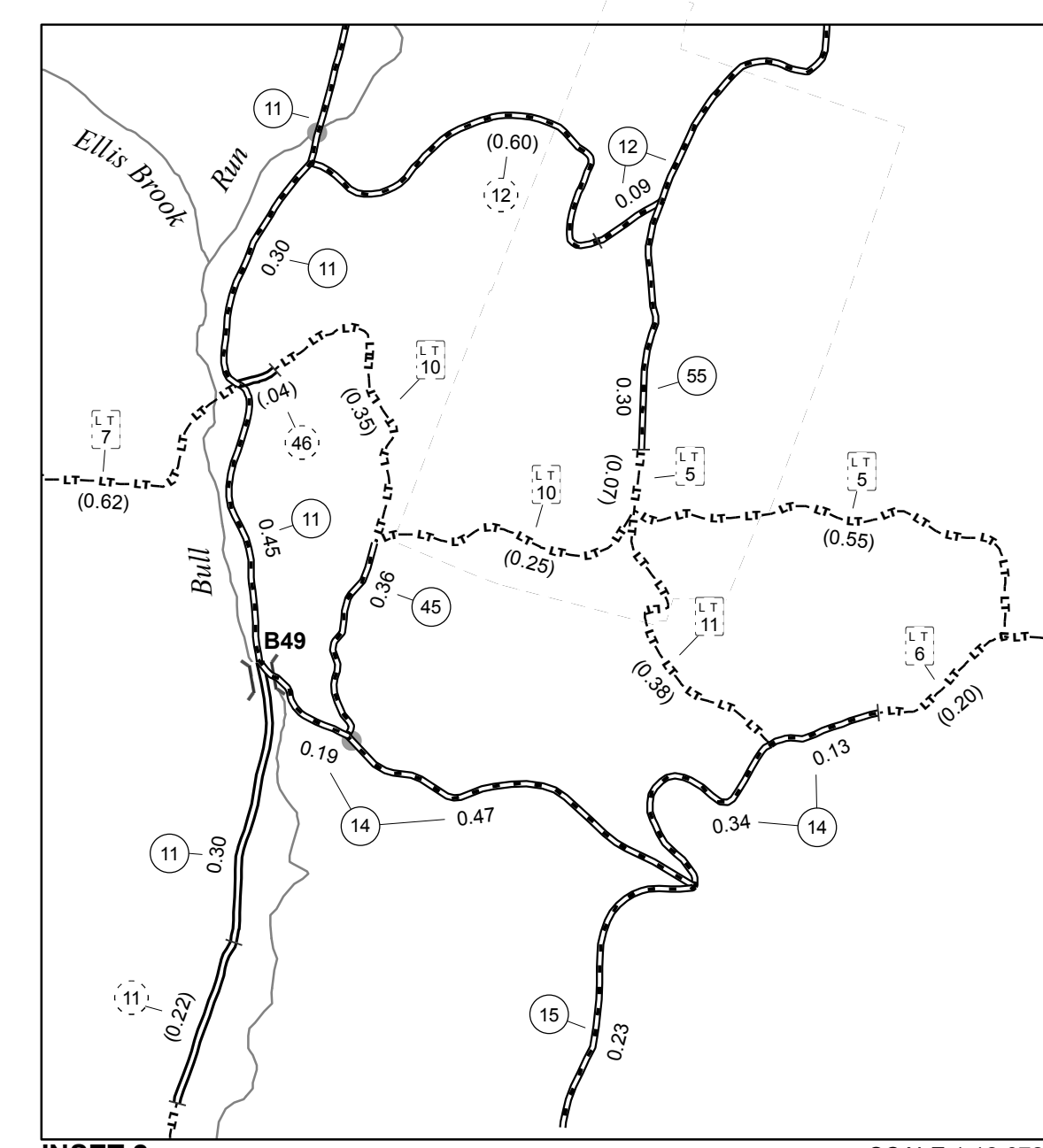
DISCLAIMER:
The untraveled highways (laid-out town highways), discontinued highways, and legal trails hereon are those of which the Agency of Transportation has record; others may exist.

Highway and bridge data by the Agency of Transportation. Town short structures are drawn from the Vermont Online Bridge & Culvert Inventory Tool (VOBCIT) database. All other data from the Vermont Center for Geographic Information. Only named streams are shown.

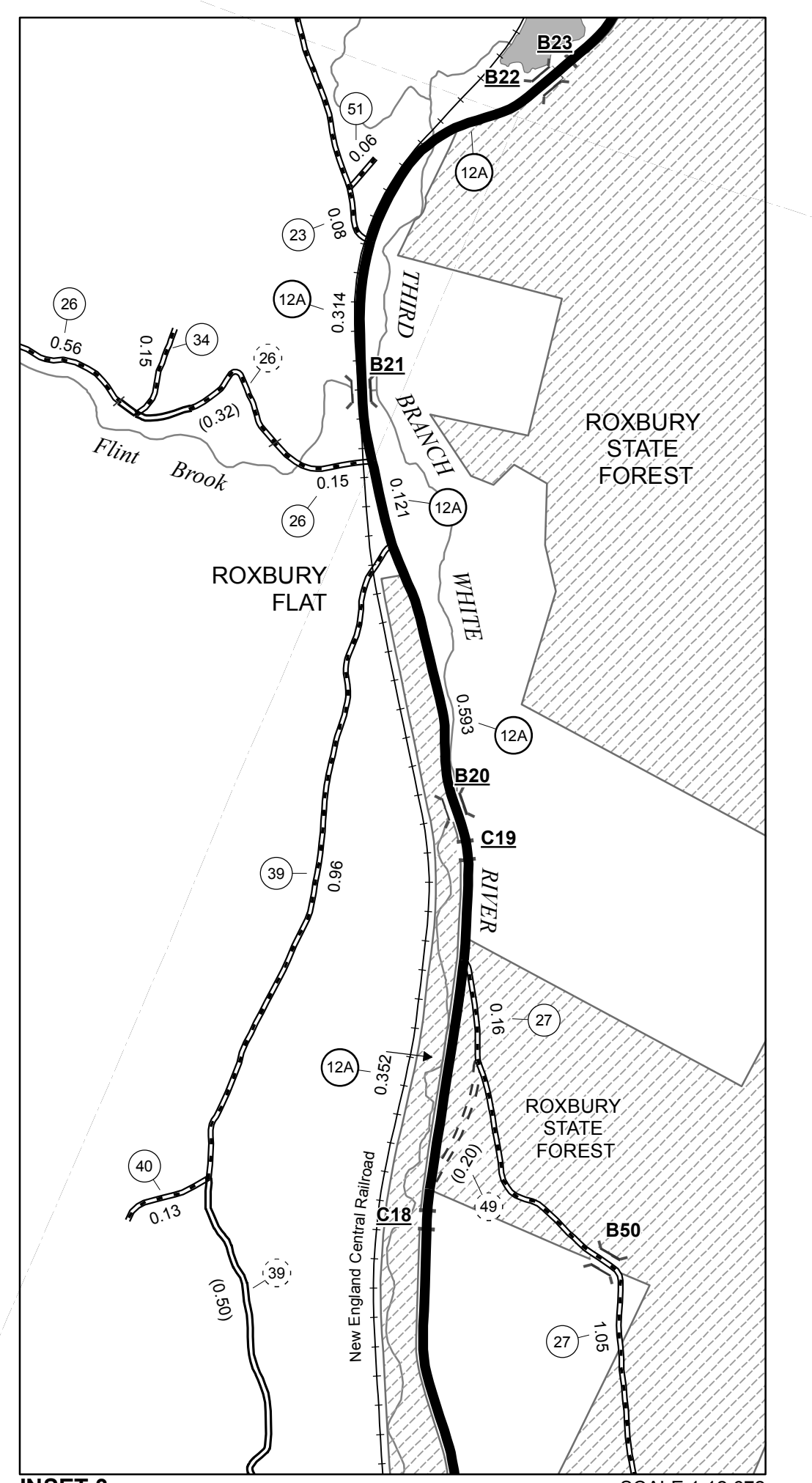
Vermont State Plane Coordinate System
North American Datum of 1983
SPCS_Zone_Identifier: 4400
Geodetic Reference System 80
4,000-meter grid, Easting - Northing



ROXBURY INSET 1 SCALE 1:6,336



INSET 2 SCALE 1:12,672



INSET 3 SCALE 1:12,672

MILEAGE SUMMARY

CLASS 2	3.080		3.080
TH-1			
CLASS 3			
TOTAL CLASS 3			31.72
TOTAL TOWN			34.800
STATE HIGHWAY			
VT-12	1.484		
VT-12A	6.215		
TOTAL STATE HIGHWAY			7.699
TOTAL, TRAVELED HIGHWAYS, FEB. 10, 2014:			42.499

(Excludes Class 4, Legal Trail, and Unidentified Corridor Mileage)

TOWN HWY. No.	LENGTH IN MILES CLASS 3	LENGTH IN MILES CLASS 4
4	0.16	(0.24)
5	1.05	
6	0.80	
7	0.68	
9	0.16	
10	0.50	
11	1.95	(0.22)
12	0.97	(0.60)
14	1.45	
15	0.23	
16	0.25	(1.05)
17	0.03	(0.05)
18	0.10	
20	3.91	
21	0.03	
23	2.28	
24	0.67	
26	2.68	(0.32)
27	6.79	
28	1.15	(0.50)
29	0.14	
30	0.84	(0.27)
31	0.23	(0.62)
32	0.45	
33	0.20	
34	0.15	
35	0.53	(2.02)
36	0.28	(0.28)
37	0.28	(0.07)
38	0.20	
39	0.96	(0.50)
40	0.13	
41	0.96	(0.67)
42	0.14	(0.72)
43	0.25	(1.25)
45	0.36	
46	0.20	(0.04)
47	0.13	
48	0.13	
50	0.06	(0.06)
51	0.06	
52	0.03	
54	0.30	(0.15)
55	0.30	
TOTAL	31.72	9.83

TOWN HWY. No.	LENGTH IN MILES "NOT UP TO STANDARD"
49	(0.20)
TOTAL	0.20

*The sections of the town highways listed above are legally Class 3, but have been deemed "Not Up To Standard" and are functionally Class 4 Town Highways

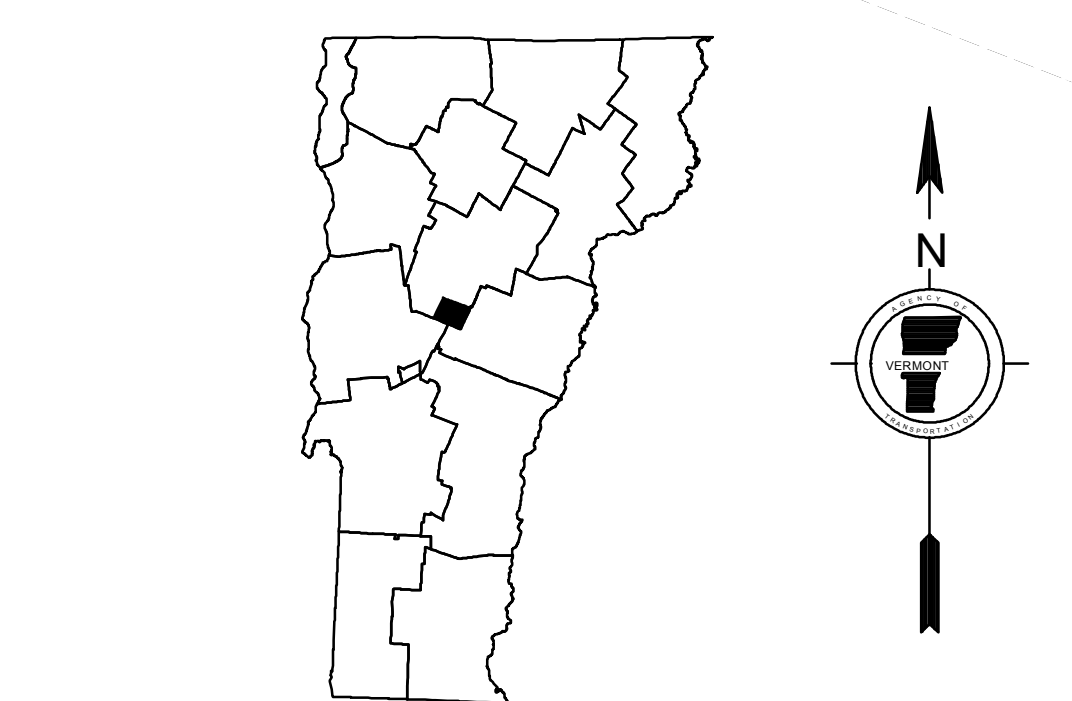
LEGAL TRAIL No.	LENGTH IN MILES LEGAL TRAIL
1	(0.56)
2	(1.00)
3	(2.04)
4	(0.98)
5	(0.62)
6	(1.47)
7	(0.62)
8	(1.40)
9	(1.05)
10	(0.60)
11	(0.38)
TOTAL	10.72

- HIGHWAYS**
- INTERSTATE OR DIVIDED HIGHWAY
 - STATE - HARD SURFACE OR PAVED
 - TOWN - HARD SURFACE OR PAVED
 - GRAVEL
 - SOIL OR GRADED AND DRAINED EARTH
 - UNIMPROVED OR PRIMITIVE
 - IMPASSABLE OR UNTRAVELED
 - LEGAL TRAIL
 - DISCONTINUED
 - HIGHWAY CLASS CHANGE
 - RAILROAD
 - INACTIVE RAILROAD
 - NFR NATIONAL FOREST ROAD
 - SFH STATE FOREST HIGHWAY
 - P PARK AND RIDE
- POLITICAL SUBDIVISIONS**
- STATE BOUNDARY
 - COUNTY BOUNDARY
 - TOWN BOUNDARY
 - VILLAGE BOUNDARY
 - URBAN COMPACT BOUNDARY
 - WATER BODY
 - STREAM OR BROOK
- BRIDGE OR CULVERT**
- BRIDGE OR CULVERT > 20'
 - BRIDGE OR CULVERT 6' - 20'
 - VOBCIT BRIDGE
 - VOBCIT CULVERT > 6'
- FEDERAL CLASSIFICATION IDENTIFIER**
- FAU URBAN ARTERIAL OR COLLECTOR
 - MA MINOR ARTERIAL
 - MJC MAJOR COLLECTOR
 - MNC MINOR COLLECTOR
 - PA PRINCIPAL ARTERIAL
- B34 / C34 STATE BRIDGE OR CULVERT IDENTIFIER**
- B34 / C34 TOWN BRIDGE OR CULVERT IDENTIFIER**

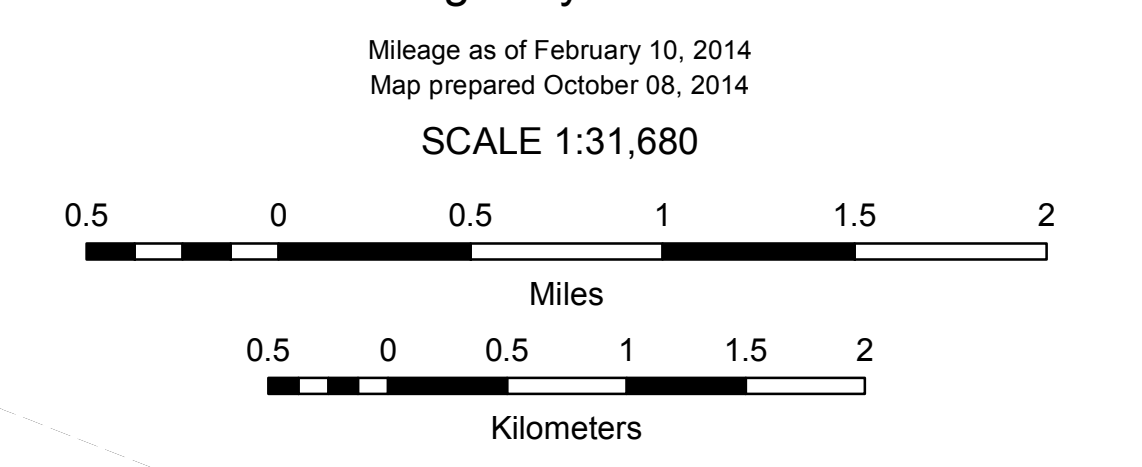
DISCLAIMER:
The untraveled highways (laid-out town highways), discontinued highways, and legal trails hereon are those of which the Agency of Transportation has record; others may exist.

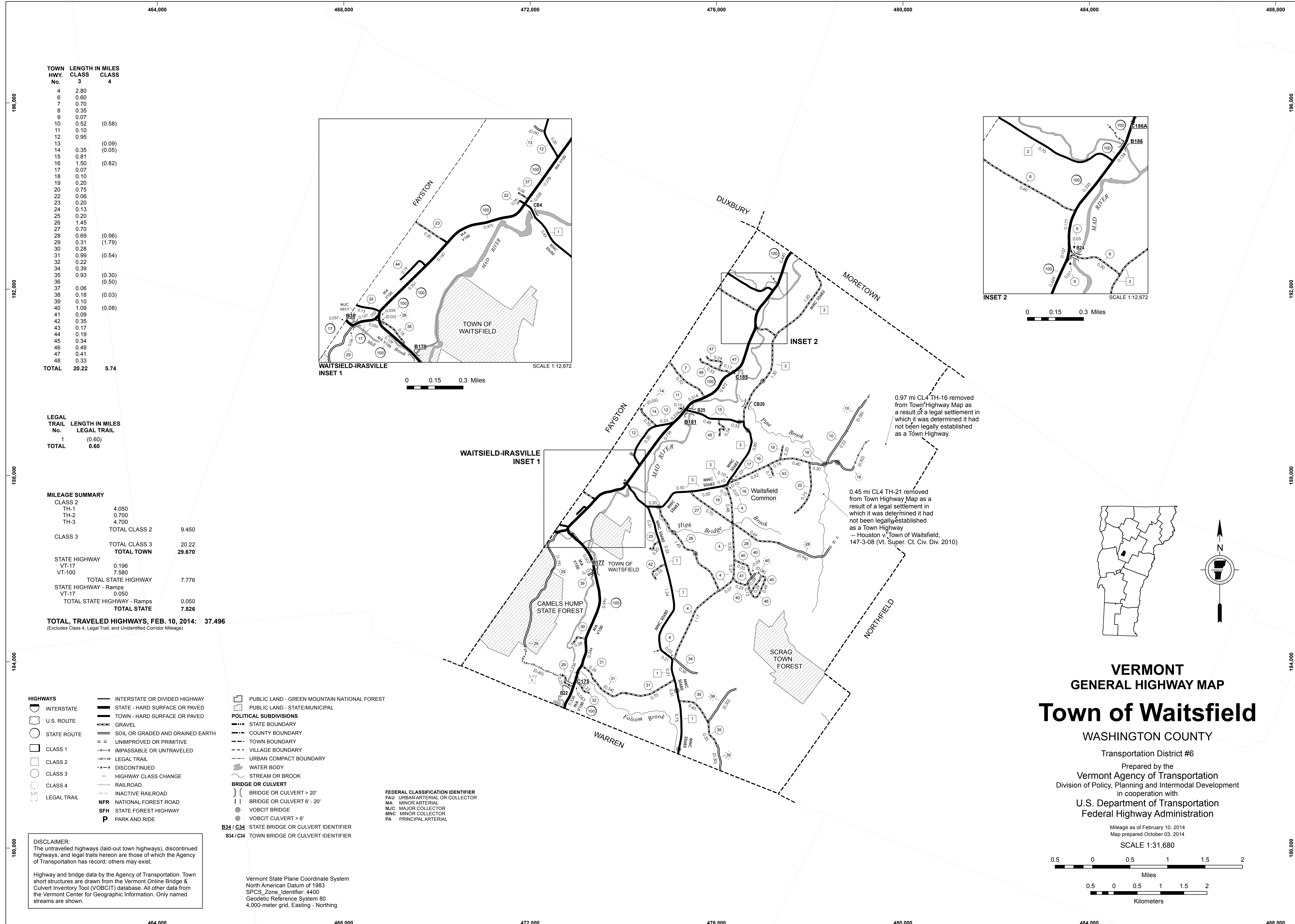
Highway and bridge data by the Agency of Transportation. Town short structures are drawn from the Vermont Online Bridge & Culvert Inventory Tool (VOBCIT) database. All other data from the Vermont Center for Geographic Information. Only named streams are shown.

Vermont State Plane Coordinate System
North American Datum of 1983
SPCS_Zone_Identifier: 4400
Geodetic Reference System 80
4,000-meter grid, Easting - Northing



VERMONT
GENERAL HIGHWAY MAP
Town of Roxbury
WASHINGTON COUNTY
Transportation District #6
Prepared by the
Vermont Agency of Transportation
Division of Policy, Planning and Intermodal Development
in cooperation with
U.S. Department of Transportation
Federal Highway Administration



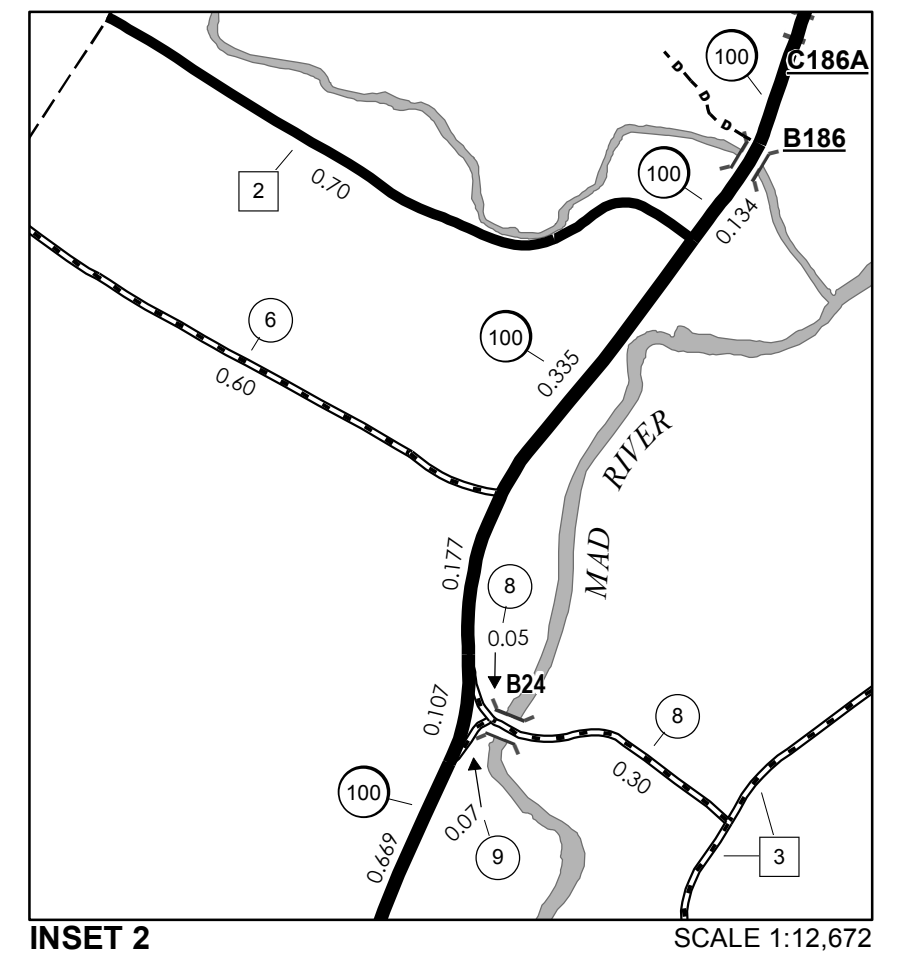
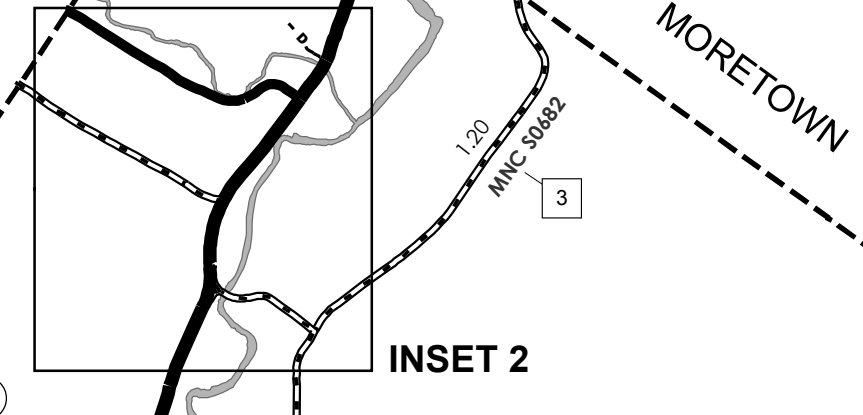
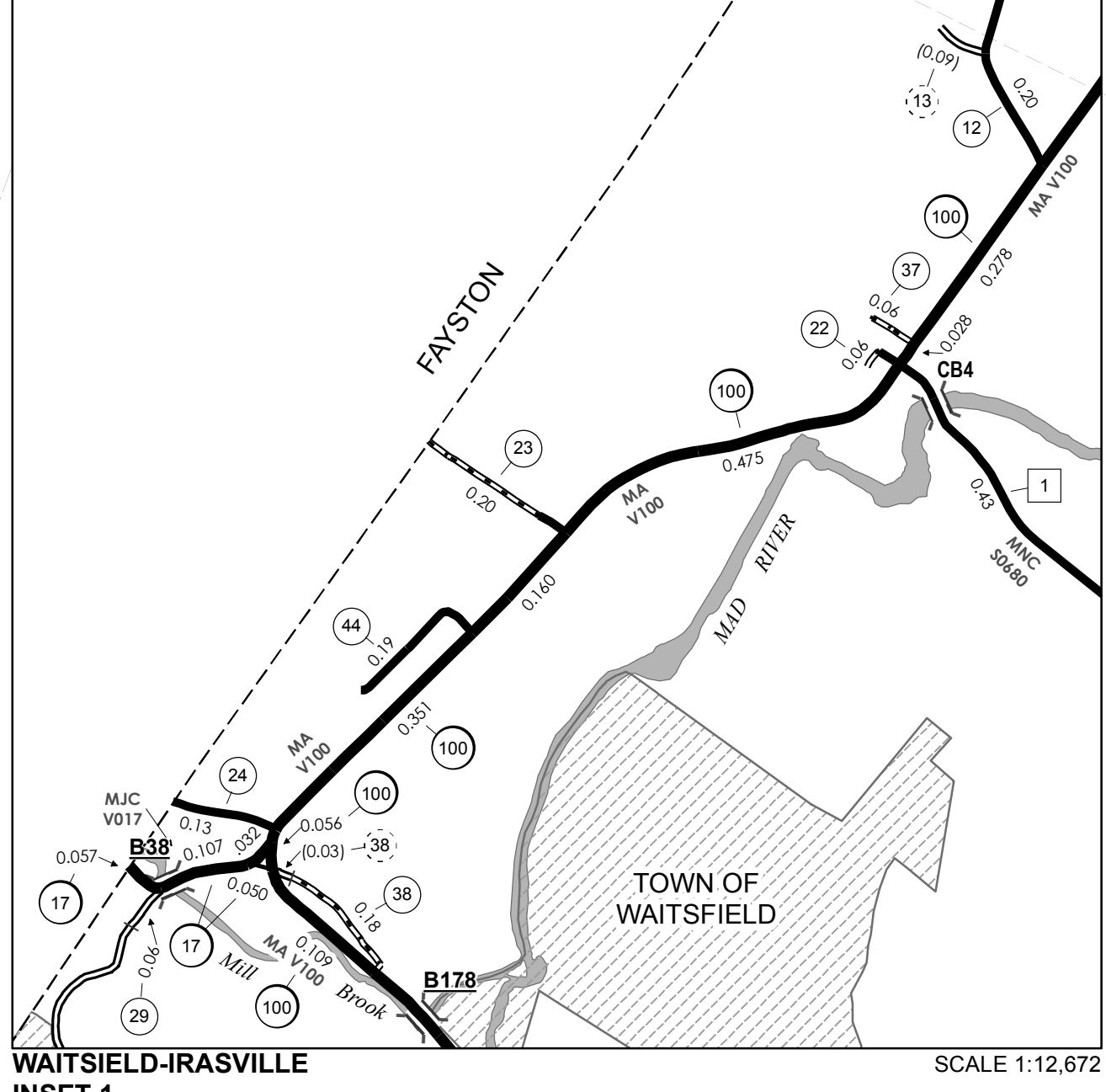


TOWN HWY. No.	LENGTH IN MILES CLASS 3	LENGTH IN MILES CLASS 4
4	2.80	
6	0.60	
7	0.70	
8	0.35	
9	0.07	
10	0.52	(0.58)
11	0.10	
12	0.95	
13		(0.09)
14	0.35	(0.05)
15	0.81	
16	1.50	(0.82)
17	0.07	
18	0.10	
19	0.20	
20	0.75	
22	0.06	
23	0.20	
24	0.13	
25	0.20	
26	1.45	
27	0.70	
28	0.69	(0.96)
29	0.31	(1.79)
30	0.28	
31	0.99	(0.54)
32	0.22	
34	0.39	
35	0.93	(0.30)
36		(0.50)
37	0.06	
38	0.18	(0.03)
39	0.10	
40	1.09	(0.08)
41	0.09	
42	0.35	
43	0.17	
44	0.19	
45	0.34	
46	0.49	
47	0.41	
48	0.33	
TOTAL	20.22	5.74

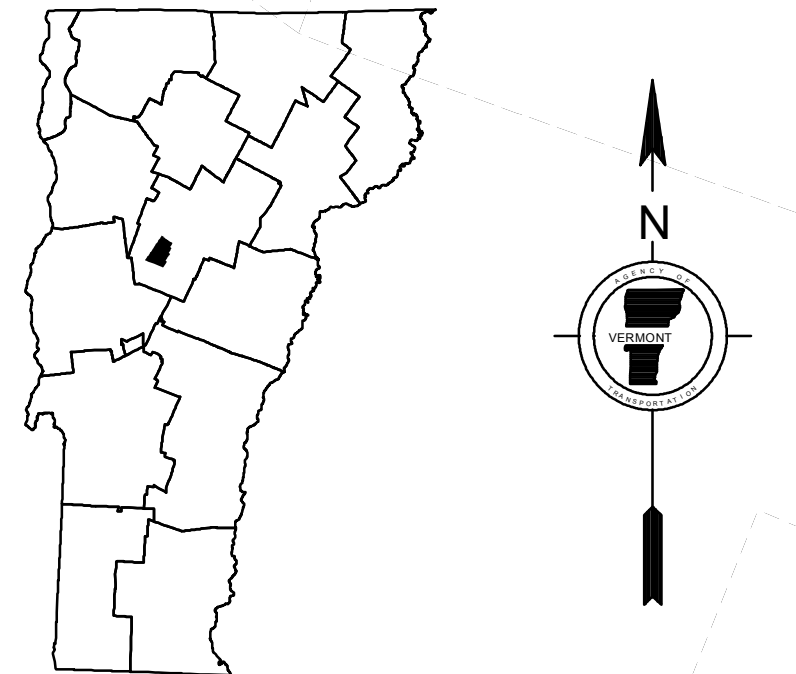
LEGAL TRAIL No.	LENGTH IN MILES LEGAL TRAIL
1	(0.60)
TOTAL	0.60

MILEAGE SUMMARY	
CLASS 2	
TH-1	4.050
TH-2	0.700
TH-3	4.700
TOTAL CLASS 2	9.450
CLASS 3	
TOTAL CLASS 3	20.22
TOTAL TOWN	29.670
STATE HIGHWAY	
VT-17	0.196
VT-100	7.580
TOTAL STATE HIGHWAY	7.776
STATE HIGHWAY - Ramps	
VT-17	0.050
TOTAL STATE HIGHWAY - Ramps	0.050
TOTAL STATE	7.826

TOTAL, TRAVELED HIGHWAYS, FEB. 10, 2014: 37.496
(Excludes Class 4, Legal Trail, and Unidentified Corridor Mileage)



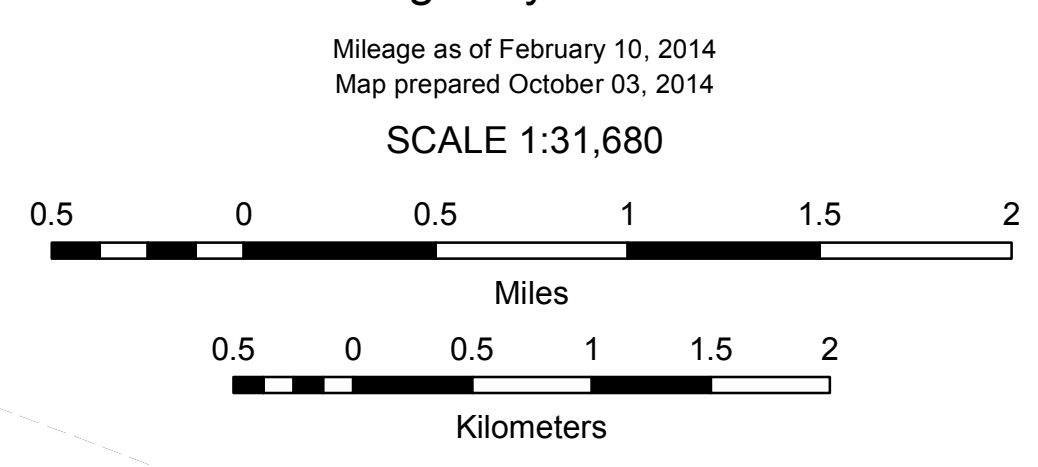
0 0.15 0.3 Miles



VERMONT GENERAL HIGHWAY MAP

Town of Waitsfield

WASHINGTON COUNTY
 Transportation District #6
 Prepared by the
 Vermont Agency of Transportation
 Division of Policy, Planning and Intermodal Development
 in cooperation with
 U.S. Department of Transportation
 Federal Highway Administration



- HIGHWAYS**
- INTERSTATE OR DIVIDED HIGHWAY
 - STATE - HARD SURFACE OR PAVED
 - TOWN - HARD SURFACE OR PAVED
 - GRAVEL
 - SOIL OR GRADED AND DRAINED EARTH
 - UNIMPROVED OR PRIMITIVE
 - IMPASSABLE OR UNTRAVELED
 - LEGAL TRAIL
 - DISCONTINUED
 - HIGHWAY CLASS CHANGE
 - RAILROAD
 - INACTIVE RAILROAD
 - NFR NATIONAL FOREST ROAD
 - SFH STATE FOREST HIGHWAY
 - P PARK AND RIDE

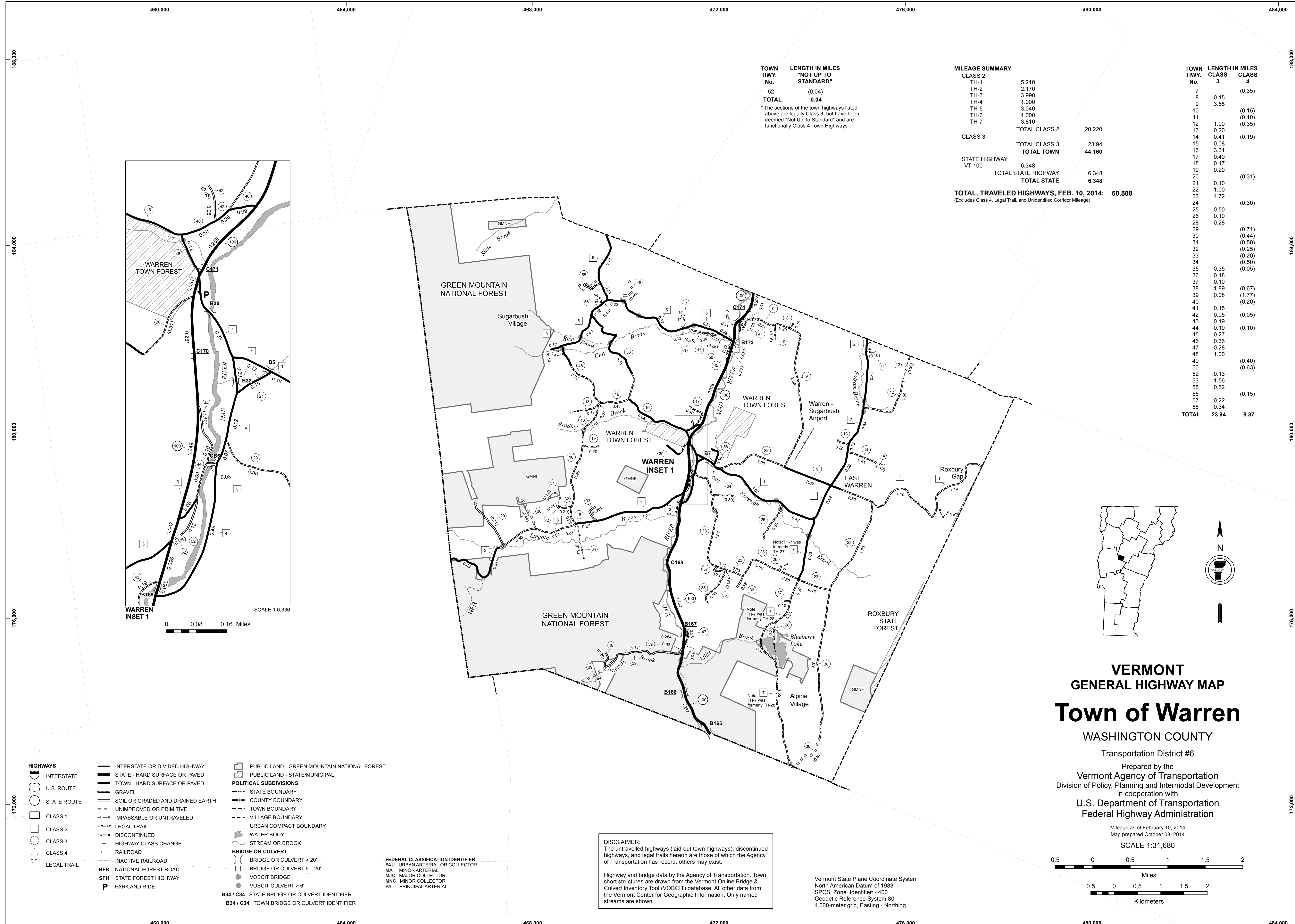
- POLITICAL SUBDIVISIONS**
- STATE BOUNDARY
 - COUNTY BOUNDARY
 - TOWN BOUNDARY
 - VILLAGE BOUNDARY
 - URBAN COMPACT BOUNDARY
 - WATER BODY
 - STREAM OR BROOK
- BRIDGE OR CULVERT**
- BRIDGE OR CULVERT > 20'
 - BRIDGE OR CULVERT 6' - 20'
 - VOBCIT BRIDGE
 - VOBCIT CULVERT > 6'
- B34 / C34** STATE BRIDGE OR CULVERT IDENTIFIER
B34 / C34 TOWN BRIDGE OR CULVERT IDENTIFIER

- FEDERAL CLASSIFICATION IDENTIFIER**
- FAU URBAN ARTERIAL OR COLLECTOR
 - MA MINOR ARTERIAL
 - MJC MAJOR COLLECTOR
 - MNC MINOR COLLECTOR
 - PA PRINCIPAL ARTERIAL

DISCLAIMER:
 The untraveled highways (laid-out town highways), discontinued highways, and legal trails hereon are those of which the Agency of Transportation has record; others may exist.

Highway and bridge data by the Agency of Transportation. Town short structures are drawn from the Vermont Online Bridge & Culvert Inventory Tool (VOBCIT) database. All other data from the Vermont Center for Geographic Information. Only named streams are shown.

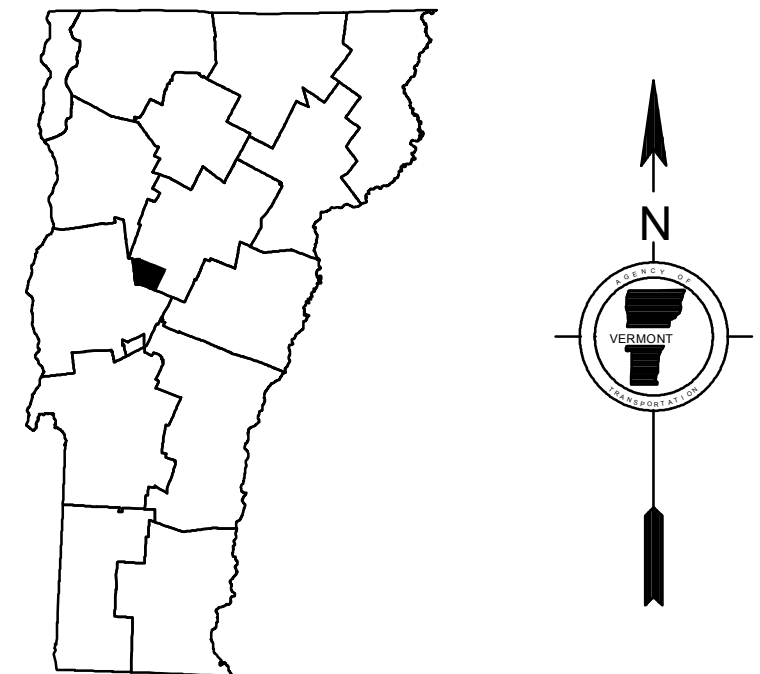
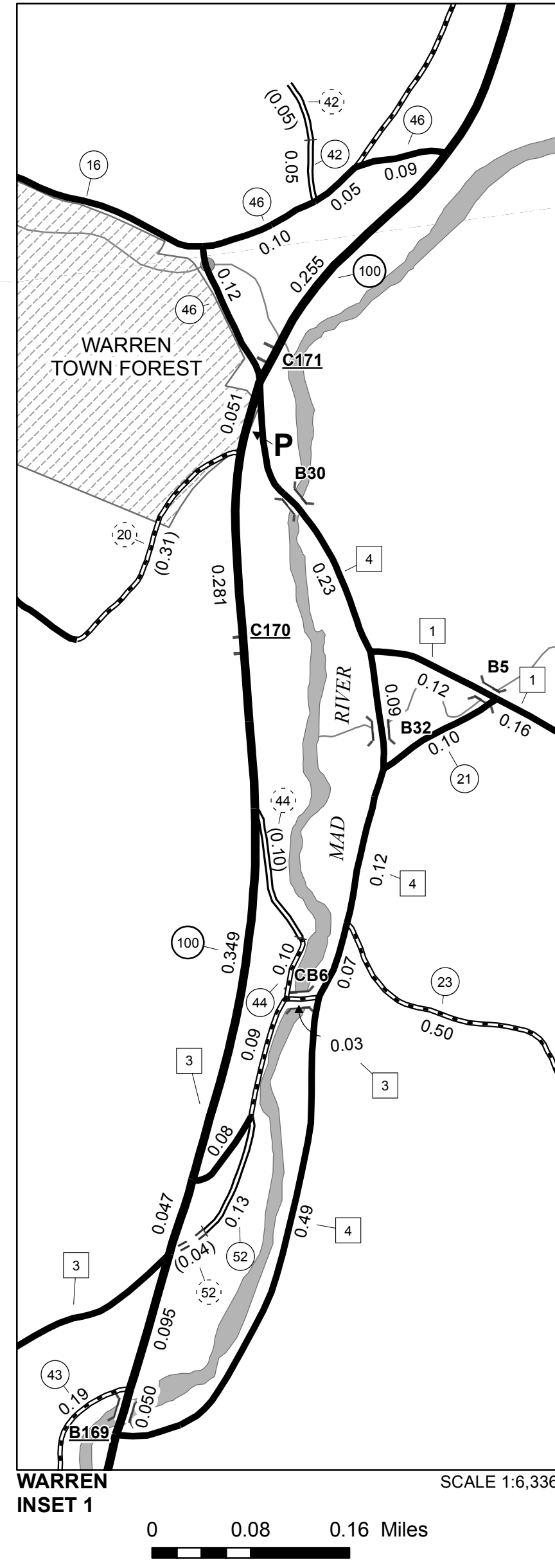
Vermont State Plane Coordinate System
 North American Datum of 1983
 SPCS_Zone_Identifier: 4400
 Geodetic Reference System 80
 4,000-meter grid, Easting - Northing



TOWN HWY. No.	LENGTH IN MILES "NOT UP TO STANDARD"
52	(0.04)
TOTAL	0.04

* The sections of the town highways listed above are legally Class 3, but have been deemed "Not Up To Standard" and are functionally Class 4 Town Highways

MILEAGE SUMMARY		TOWN HWY. No.	LENGTH IN MILES CLASS 3	CLASS 4
CLASS 2				
TH-1	5.210	7		(0.35)
TH-2	2.170	8	0.15	
TH-3	3.990	9	3.55	
TH-4	1.000	10		(0.15)
TH-5	3.040	11		(0.10)
TH-6	1.000	12	1.00	(0.35)
TH-7	3.810	13	0.20	
	TOTAL CLASS 2	20.220	14	0.41 (0.19)
CLASS 3			15	0.08
	TOTAL CLASS 3	23.94	16	3.31
	TOTAL TOWN	44.160	17	0.40
STATE HIGHWAY			18	0.17
VT-100	6.348	19	0.20	
	TOTAL STATE HIGHWAY	6.348	20	0.10 (0.31)
	TOTAL STATE	6.348	21	0.10
			22	1.00
			23	4.72 (0.30)
			24	0.50
			25	0.10
			26	0.10
			27	0.28
			28	0.28
			29	(0.71)
			30	(0.44)
			31	(0.50)
			32	(0.25)
			33	(0.20)
			34	(0.50)
			35	0.35 (0.05)
			36	0.18
			37	0.10
			38	1.89 (0.67)
			39	0.08 (1.77)
			40	0.15 (0.20)
			41	0.05 (0.05)
			42	0.05 (0.10)
			43	0.19
			44	0.10
			45	0.27
			46	0.36
			47	0.28
			48	1.00
			49	(0.40)
			50	(0.63)
			51	0.13
			52	1.56
			53	0.52
			54	(0.15)
			55	0.22
			56	0.34
			57	0.22
			58	0.34
			TOTAL	23.94 8.37



VERMONT
GENERAL HIGHWAY MAP
Town of Warren
 WASHINGTON COUNTY
 Transportation District #6

Prepared by the
 Vermont Agency of Transportation
 Division of Policy, Planning and Intermodal Development
 in cooperation with
 U.S. Department of Transportation
 Federal Highway Administration

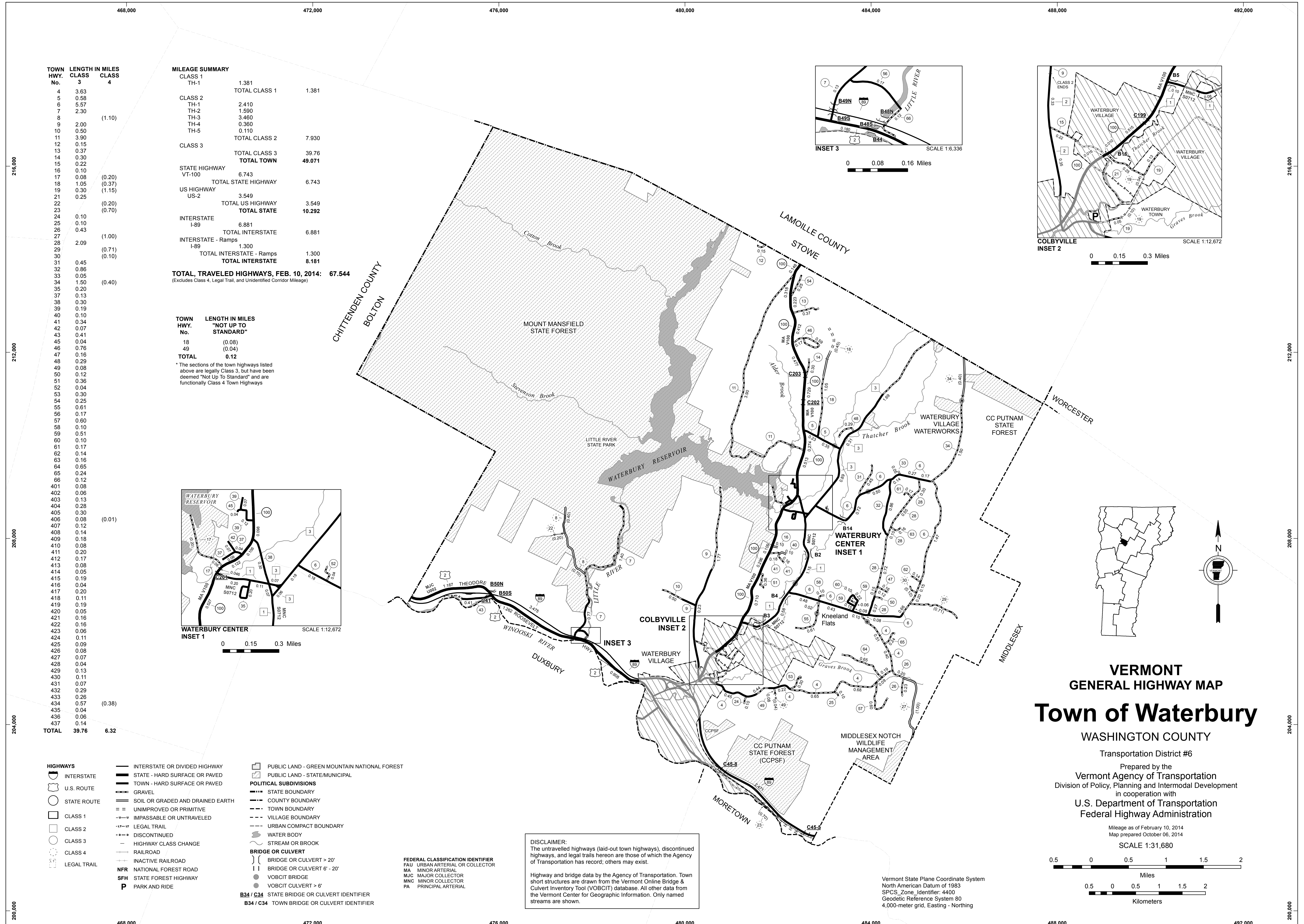
Mileage as of February 10, 2014
 Map prepared October 08, 2014
 SCALE 1:31,680

0.5 0 0.5 1 1.5 2
 Miles
 0.5 0 0.5 1 1.5 2
 Kilometers

DISCLAIMER:
 The untraveled highways (laid-out town highways), discontinued highways, and legal trails hereon are those of which the Agency of Transportation has record; others may exist.

Highway and bridge data by the Agency of Transportation. Town short structures are drawn from the Vermont Online Bridge & Culvert Inventory Tool (VOBCIT) database. All other data from the Vermont Center for Geographic Information. Only named streams are shown.

- HIGHWAYS**
- INTERSTATE
 - U.S. ROUTE
 - STATE ROUTE
 - CLASS 1
 - CLASS 2
 - CLASS 3
 - CLASS 4
 - LEGAL TRAIL
 - INACTIVE RAILROAD
 - NFR NATIONAL FOREST ROAD
 - SFH STATE FOREST HIGHWAY
 - P PARK AND RIDE
- INTERSTATE OR DIVIDED HIGHWAY
 STATE - HARD SURFACE OR PAVED
 TOWN - HARD SURFACE OR PAVED
 GRAVEL
 SOIL OR GRADED AND DRAINED EARTH
 UNIMPROVED OR PRIMITIVE
 IMPASSABLE OR UNTRAVELED
 LEGAL TRAIL
 DISCONTINUED
 HIGHWAY CLASS CHANGE
 RAILROAD
 NATIONAL FOREST ROAD
 STATE FOREST HIGHWAY
 PARK AND RIDE
- PUBLIC LAND - GREEN MOUNTAIN NATIONAL FOREST
 PUBLIC LAND - STATE/MUNICIPAL
- POLITICAL SUBDIVISIONS**
- STATE BOUNDARY
 - COUNTY BOUNDARY
 - TOWN BOUNDARY
 - VILLAGE BOUNDARY
 - URBAN COMPACT BOUNDARY
 - WATER BODY
 - STREAM OR BROOK
- BRIDGE OR CULVERT**
- BRIDGE OR CULVERT > 20'
 - BRIDGE OR CULVERT 6' - 20'
 - VOBCIT BRIDGE
 - VOBCIT CULVERT > 6'
- B34 / C34 STATE BRIDGE OR CULVERT IDENTIFIER**
B34 / C34 TOWN BRIDGE OR CULVERT IDENTIFIER
- FEDERAL CLASSIFICATION IDENTIFIER**
 FAU URBAN ARTERIAL OR COLLECTOR
 MA MINOR ARTERIAL
 MJC MAJOR COLLECTOR
 MNC MINOR COLLECTOR
 PA PRINCIPAL ARTERIAL



TOWN HWY. No.	LENGTH IN MILES CLASS 3	CLASS 4
4	3.63	
5	0.58	
6	5.57	
7	2.30	
8		(1.10)
9	2.00	
10	0.50	
11	3.90	
12	0.15	
13	0.37	
14	0.30	
15	0.22	
16	0.10	
17	0.08	(0.20)
18	1.05	(0.37)
19	0.30	(1.15)
21	0.25	
22		(0.20)
23		(0.70)
24	0.10	
25	0.10	
26	0.43	
27		(1.00)
28	2.09	
29		(0.71)
30		(0.10)
31	0.45	
32	0.86	
33	0.05	
34	1.50	(0.40)
35	0.20	
37	0.13	
38	0.30	
39	0.19	
40	0.10	
41	0.34	
42	0.07	
43	0.41	
45	0.04	
46	0.76	
47	0.16	
48	0.29	
49	0.08	
50	0.12	
51	0.36	
52	0.04	
53	0.30	
54	0.25	
55	0.61	
56	0.17	
57	0.60	
58	0.10	
59	0.51	
60	0.10	
61	0.17	
62	0.14	
63	0.16	
64	0.65	
65	0.24	
66	0.12	
401	0.08	
402	0.06	
403	0.13	
404	0.28	
405	0.30	
406	0.08	
407	0.12	
408	0.14	
409	0.18	
410	0.08	
411	0.20	
412	0.17	
413	0.08	
414	0.05	
415	0.19	
416	0.04	
417	0.20	
418	0.11	
419	0.19	
420	0.05	
421	0.16	
422	0.16	
423	0.06	
424	0.11	
425	0.09	
426	0.08	
427	0.07	
428	0.04	
429	0.13	
430	0.11	
431	0.07	
432	0.29	
433	0.26	
434	0.57	(0.38)
435	0.04	
436	0.06	
437	0.14	
TOTAL	39.76	6.32

MILEAGE SUMMARY

CLASS	LENGTH	TOTAL CLASS
CLASS 1	1.381	1.381
TH-1		
TH-2	2.410	
TH-3	1.590	
TH-4	3.460	
TH-5	0.360	
	0.110	
TOTAL CLASS 2	7.930	
CLASS 3		
TOTAL CLASS 3	39.76	
TOTAL TOWN	49.071	

STATE HIGHWAY	LENGTH	TOTAL STATE HIGHWAY
VT-100	6.743	6.743
TOTAL STATE HIGHWAY	6.743	

US HIGHWAY	LENGTH	TOTAL US HIGHWAY
US-2	3.549	3.549
TOTAL US HIGHWAY	3.549	

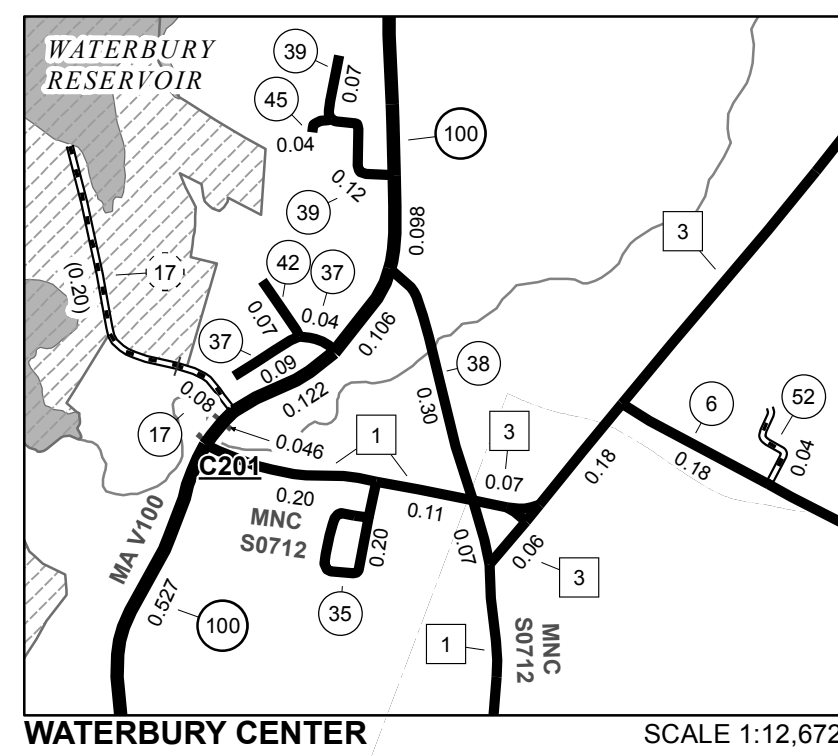
INTERSTATE	LENGTH	TOTAL INTERSTATE
I-89	6.881	6.881
TOTAL INTERSTATE	6.881	

INTERSTATE - Ramps	LENGTH	TOTAL INTERSTATE - Ramps
I-89	1.300	1.300
TOTAL INTERSTATE - Ramps	1.300	
TOTAL INTERSTATE	8.181	

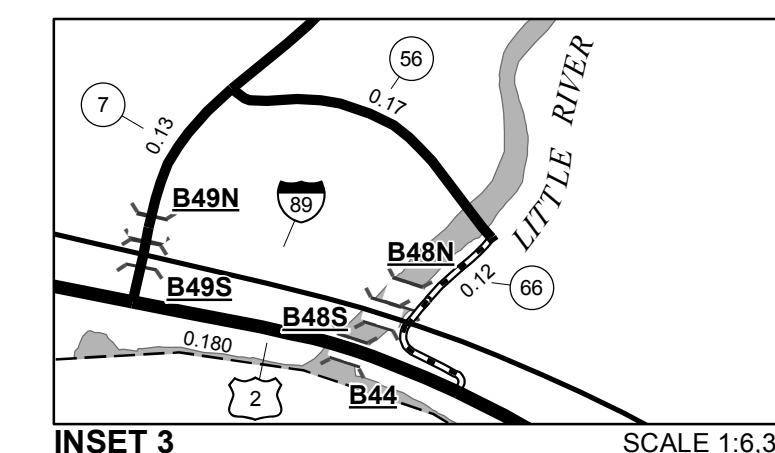
TOTAL, TRAVELED HIGHWAYS, FEB. 10, 2014: 67.544
(Excludes Class 4, Legal Trail, and Unidentified Corridor Mileage)

TOWN HWY. No.	LENGTH IN MILES "NOT UP TO STANDARD"
18	(0.08)
49	(0.04)
TOTAL	0.12

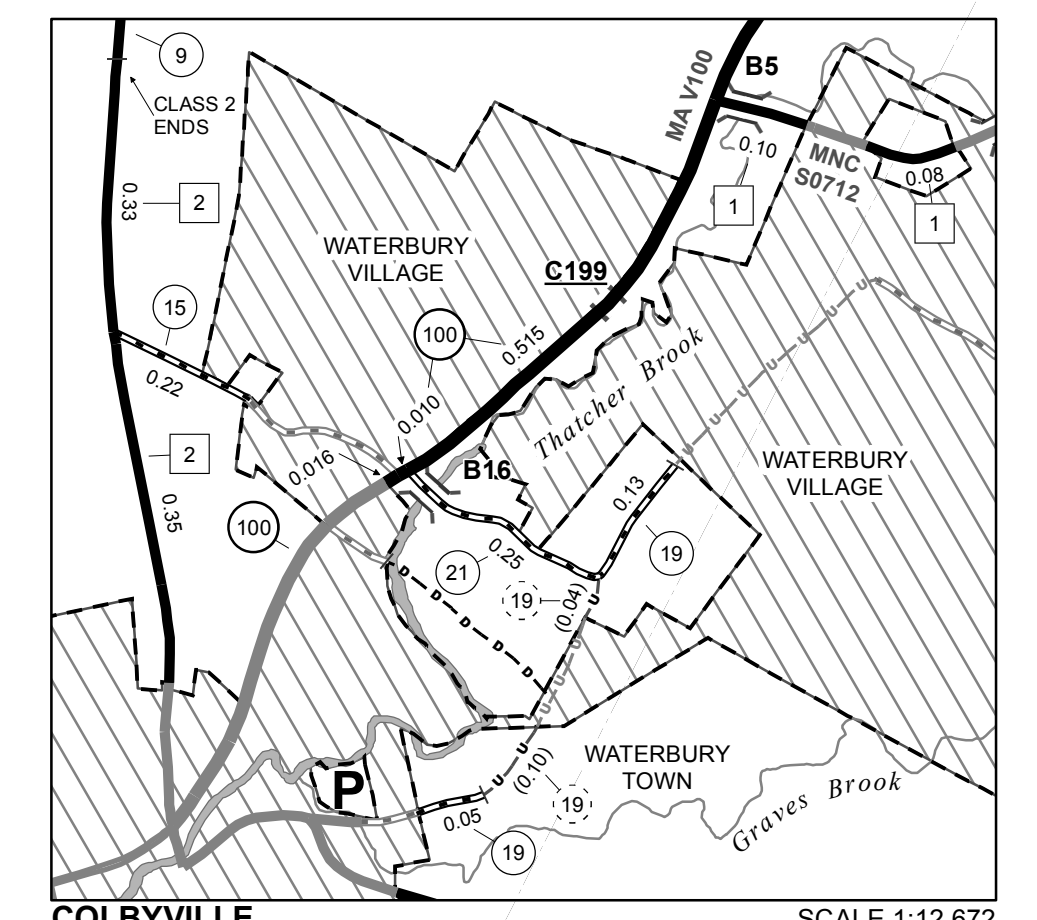
* The sections of the town highways listed above are legally Class 3, but have been deemed "Not Up To Standard" and are functionally Class 4 Town Highways



WATERBURY CENTER INSET 1 SCALE 1:12,672



INSET 3 SCALE 1:6,336



COLBYVILLE INSET 2 SCALE 1:12,672

- HIGHWAYS**
 - INTERSTATE
 - U.S. ROUTE
 - STATE ROUTE
 - CLASS 1
 - CLASS 2
 - CLASS 3
 - CLASS 4
 - LEGAL TRAIL
- INTERSTATE OR DIVIDED HIGHWAY
- STATE - HARD SURFACE OR PAVED
- TOWN - HARD SURFACE OR PAVED
- GRAVEL
- SOIL OR GRADED AND DRAINED EARTH
- UNIMPROVED OR PRIMITIVE
- IMPASSABLE OR UNTRAVELED
- LEGAL TRAIL
- DISCONTINUED
- HIGHWAY CLASS CHANGE
- RAILROAD
- INACTIVE RAILROAD
- NFR NATIONAL FOREST ROAD
- SFH STATE FOREST HIGHWAY
- P PARK AND RIDE
- PUBLIC LAND - GREEN MOUNTAIN NATIONAL FOREST
- PUBLIC LAND - STATE/MUNICIPAL
- POLITICAL SUBDIVISIONS**
 - STATE BOUNDARY
 - COUNTY BOUNDARY
 - TOWN BOUNDARY
 - VILLAGE BOUNDARY
 - URBAN COMPACT BOUNDARY
 - WATER BODY
 - STREAM OR BROOK
 - BRIDGE OR CULVERT**
 - BRIDGE OR CULVERT > 20'
 - BRIDGE OR CULVERT 6' - 20'
 - VOBCIT BRIDGE
 - VOBCIT CULVERT > 6'
 - B34 / C34 STATE BRIDGE OR CULVERT IDENTIFIER
 - B34 / C34 TOWN BRIDGE OR CULVERT IDENTIFIER
- FEDERAL CLASSIFICATION IDENTIFIER**
 - FAU - URBAN ARTERIAL OR COLLECTOR
 - MA - MINOR ARTERIAL
 - MJC - MAJOR COLLECTOR
 - MNC - MINOR COLLECTOR
 - PA - PRINCIPAL ARTERIAL

DISCLAIMER:
The untraveled highways (laid-out town highways), discontinued highways, and legal trails hereon are those of which the Agency of Transportation has record; others may exist.
Highway and bridge data by the Agency of Transportation. Town short structures are drawn from the Vermont Online Bridge & Culvert Inventory Tool (VOBCIT) database. All other data from the Vermont Center for Geographic Information. Only named streams are shown.

VERMONT GENERAL HIGHWAY MAP
Town of Waterbury
WASHINGTON COUNTY
Transportation District #6
Prepared by the Vermont Agency of Transportation
Division of Policy, Planning and Intermodal Development
in cooperation with
U.S. Department of Transportation
Federal Highway Administration
Mileage as of February 10, 2014
Map prepared October 06, 2014
SCALE 1:31,680

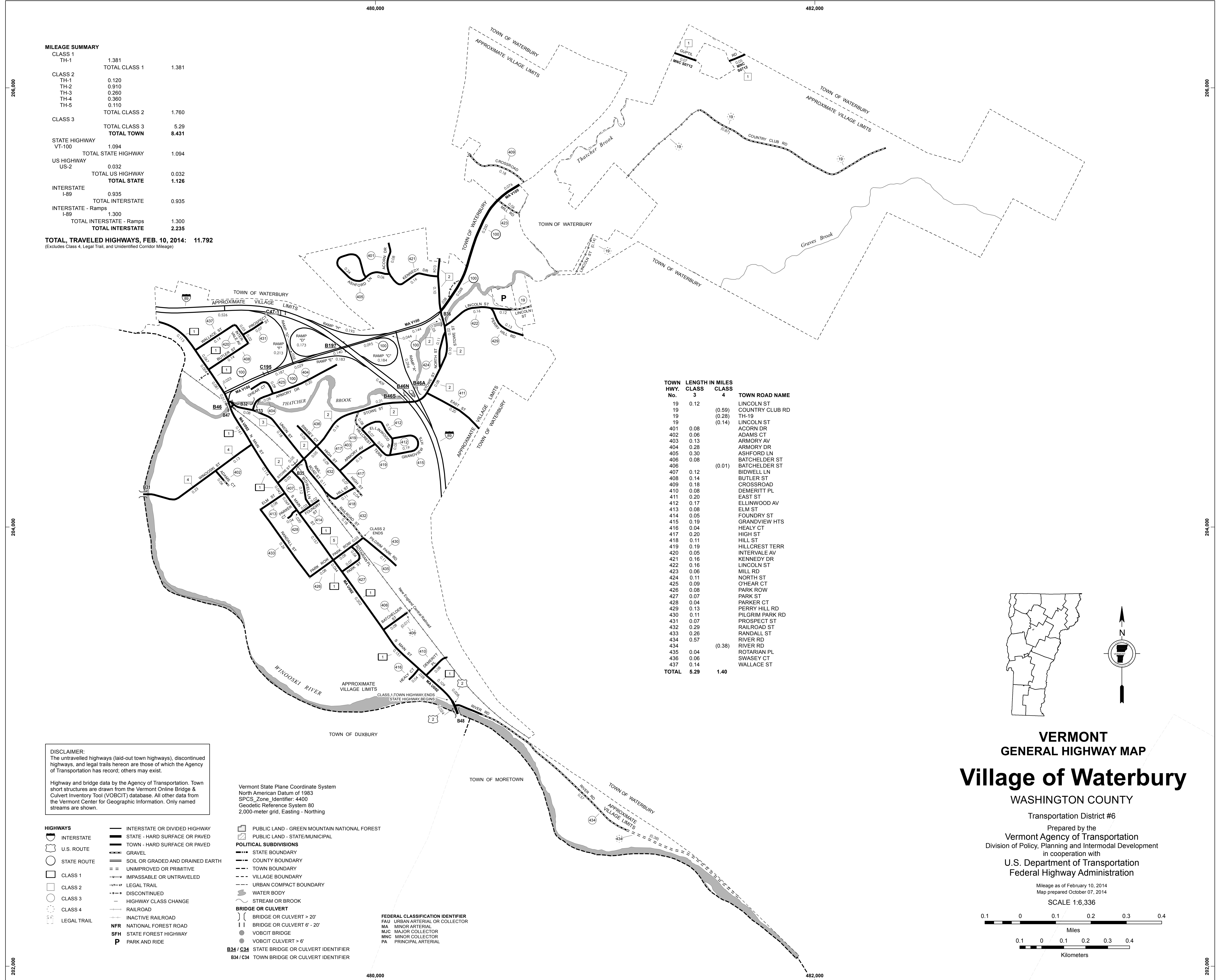
0.5 0 0.5 1 1.5 2 Miles
0.5 0 0.5 1 1.5 2 Kilometers

Vermont State Plane Coordinate System
North American Datum of 1983
SPCS_Zone_Identifier: 4400
Geodetic Reference System 80
4,000-meter grid, Easting - Northing

MILEAGE SUMMARY

CLASS 1		
TH-1	1.381	
TOTAL CLASS 1		1.381
CLASS 2		
TH-1	0.120	
TH-2	0.910	
TH-3	0.260	
TH-4	0.360	
TH-5	0.110	
TOTAL CLASS 2		1.760
CLASS 3		
TOTAL CLASS 3		5.29
TOTAL TOWN		8.431
STATE HIGHWAY		
VT-100	1.094	
TOTAL STATE HIGHWAY		1.094
US HIGHWAY		
US-2	0.032	
TOTAL US HIGHWAY		0.032
TOTAL STATE		1.126
INTERSTATE		
I-89	0.935	
TOTAL INTERSTATE		0.935
INTERSTATE - Ramps		
I-89	1.300	
TOTAL INTERSTATE - Ramps		1.300
TOTAL INTERSTATE		2.235

TOTAL, TRAVELED HIGHWAYS, FEB. 10, 2014: 11.792
(Excludes Class 4, Legal Trail, and Undertitled Corridor Mileage)



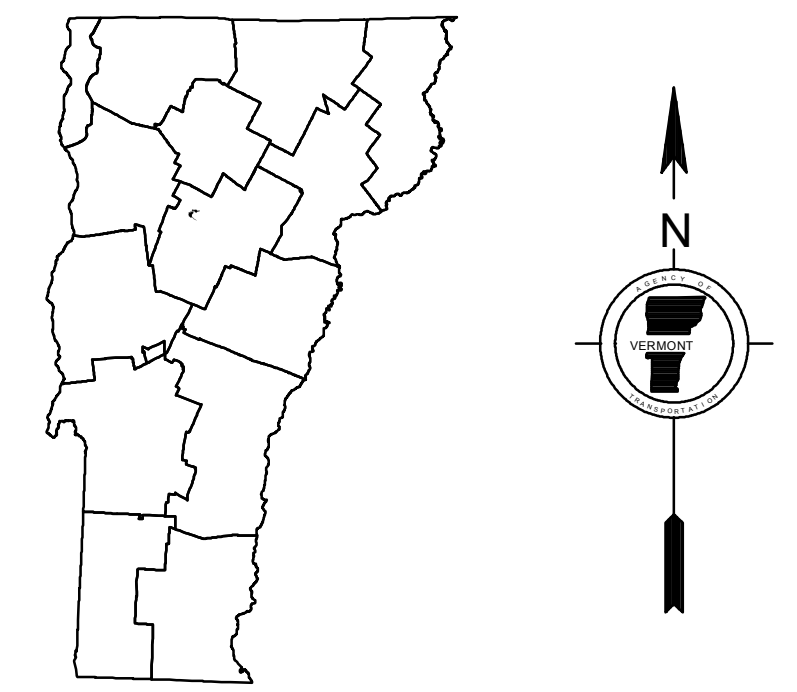
TOWN HWY. No.	LENGTH IN MILES CLASS 3	CLASS 4	TOWN ROAD NAME
19	0.12		LINCOLN ST
19	(0.59)		COUNTRY CLUB RD
19	(0.28)		TH-19
19	(0.14)		LINCOLN ST
401	0.08		ACORN DR
402	0.06		ADAMS CT
403	0.13		ARMORY AV
404	0.28		ARMORY DR
405	0.30		ASHFORD LN
406	0.08		BATCHELDER ST
406	(0.01)		BATCHELDER ST
407	0.12		BIDWELL LN
408	0.14		BUTLER ST
409	0.18		CROSSROAD
410	0.08		DEMERITT PL
411	0.20		EAST ST
412	0.17		ELLINWOOD AV
413	0.08		ELM ST
414	0.05		FOUNDRY ST
415	0.19		GRANDVIEW HTS
416	0.04		HEALY CT
417	0.20		HIGH ST
418	0.11		HILL ST
419	0.19		HILLCREST TERR
420	0.05		INTERVALE AV
421	0.16		KENNEDY DR
422	0.16		LINCOLN ST
423	0.06		MILL RD
424	0.11		NORTH ST
425	0.09		OHEAR CT
426	0.08		PARK ROW
427	0.07		PARK ST
428	0.04		PARKER CT
429	0.13		PERRY HILL RD
430	0.11		PILGRIM PARK RD
431	0.07		PROSPECT ST
432	0.29		RAILROAD ST
433	0.26		RANDALL ST
434	0.57		RIVER RD
434	(0.38)		RIVER RD
435	0.04		ROTARIAN PL
436	0.06		SWASEY CT
437	0.14		WALLACE ST
TOTAL	5.29	1.40	

DISCLAIMER:
The untraveled highways (laid-out town highways), discontinued highways, and legal trails herein are those of which the Agency of Transportation has record; others may exist.

Highway and bridge data by the Agency of Transportation. Town short structures are drawn from the Vermont Online Bridge & Culvert Inventory Tool (VOBCIT) database. All other data from the Vermont Center for Geographic Information. Only named streams are shown.

Vermont State Plane Coordinate System
North American Datum of 1983
SPCS_Zone_Identifier: 4400
Geodetic Reference System 80
2,000-meter grid, Easting - Northing

- HIGHWAYS**
 - INTERSTATE
 - U.S. ROUTE
 - STATE ROUTE
 - CLASS 1
 - CLASS 2
 - CLASS 3
 - CLASS 4
 - LEGAL TRAIL
- INTERSTATE OR DIVIDED HIGHWAY
- STATE - HARD SURFACE OR PAVED
- TOWN - HARD SURFACE OR PAVED
- GRAVEL
- SOIL OR GRADED AND DRAINED EARTH
- UNIMPROVED OR PRIMITIVE
- IMPASSABLE OR UNTRAVELED
- LEGAL TRAIL
- DISCONTINUED
- HIGHWAY CLASS CHANGE
- RAILROAD
- INACTIVE RAILROAD
- NATIONAL FOREST ROAD
- STATE FOREST HIGHWAY
- PARK AND RIDE
- PUBLIC LAND - GREEN MOUNTAIN NATIONAL FOREST
- PUBLIC LAND - STATE/MUNICIPAL
- POLITICAL SUBDIVISIONS**
 - STATE BOUNDARY
 - COUNTY BOUNDARY
 - TOWN BOUNDARY
 - VILLAGE BOUNDARY
 - URBAN COMPACT BOUNDARY
 - WATER BODY
 - STREAM OR BROOK
 - BRIDGE OR CULVERT**
 - BRIDGE OR CULVERT > 20'
 - BRIDGE OR CULVERT 6' - 20'
 - VOBCIT BRIDGE
 - VOBCIT CULVERT > 6'
 - STATE BRIDGE OR CULVERT IDENTIFIER
 - TOWN BRIDGE OR CULVERT IDENTIFIER
- FEDERAL CLASSIFICATION IDENTIFIER**
 - FAU URBAN ARTERIAL OR COLLECTOR
 - MA MINOR ARTERIAL
 - MJC MAJOR COLLECTOR
 - MNC MINOR COLLECTOR
 - PA PRINCIPAL ARTERIAL



VERMONT
GENERAL HIGHWAY MAP
Village of Waterbury
WASHINGTON COUNTY

Transportation District #6
Prepared by the
Vermont Agency of Transportation
Division of Policy, Planning and Intermodal Development
in cooperation with
U.S. Department of Transportation
Federal Highway Administration
Mileage as of February 10, 2014
Map prepared October 07, 2014
SCALE 1:6,336

TOWN HWY. No.	LENGTH IN MILES CLASS 3	LENGTH IN MILES CLASS 4
3	2.54	(1.11)
4	0.30	(0.80)
5	0.75	(0.52)
6	4.83	(0.52)
7	0.30	
8	0.28	(2.70)
9	0.50	(1.40)
10		(0.30)
11		(0.20)
12		(0.50)
13		(0.45)
14		(1.50)
15		(1.41)
16	0.61	(3.70)
17		(1.60)
18		(0.40)
19		(0.08)
20	0.22	(0.35)
21		
22	2.10	
23	0.13	
24		(0.20)
25	0.10	
26		(0.10)
27	0.76	(0.60)
28		(0.10)
29		(0.50)
30		(0.80)
31		(2.08)
32		(0.35)
33	3.40	
34	0.90	
35	0.75	(0.48)
36	3.05	
37		(0.10)
38		(0.10)
39	1.21	(0.26)
40	3.35	
41	0.22	(0.15)
42	0.27	(0.83)
43		(0.30)
44	0.74	(0.56)
45		(0.40)
46	0.34	
47	0.40	
48	0.60	
49	0.41	
50	1.05	
51	0.29	
52	0.52	
54	0.47	
55		(0.50)
56	0.12	
57	0.10	
59	0.03	
60	0.03	
61	0.06	
62		(0.08)
63	0.04	
64	0.05	
TOTAL	31.82	26.21

MILEAGE SUMMARY

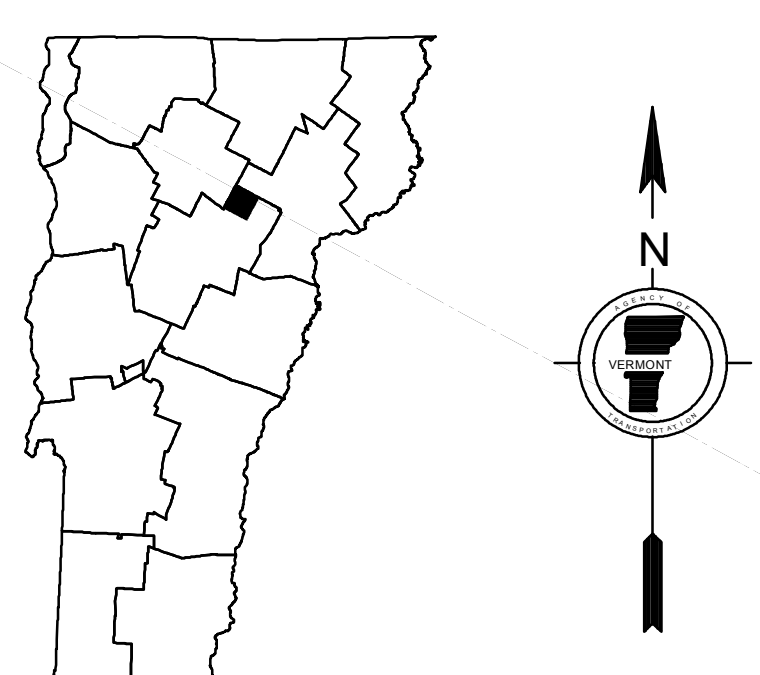
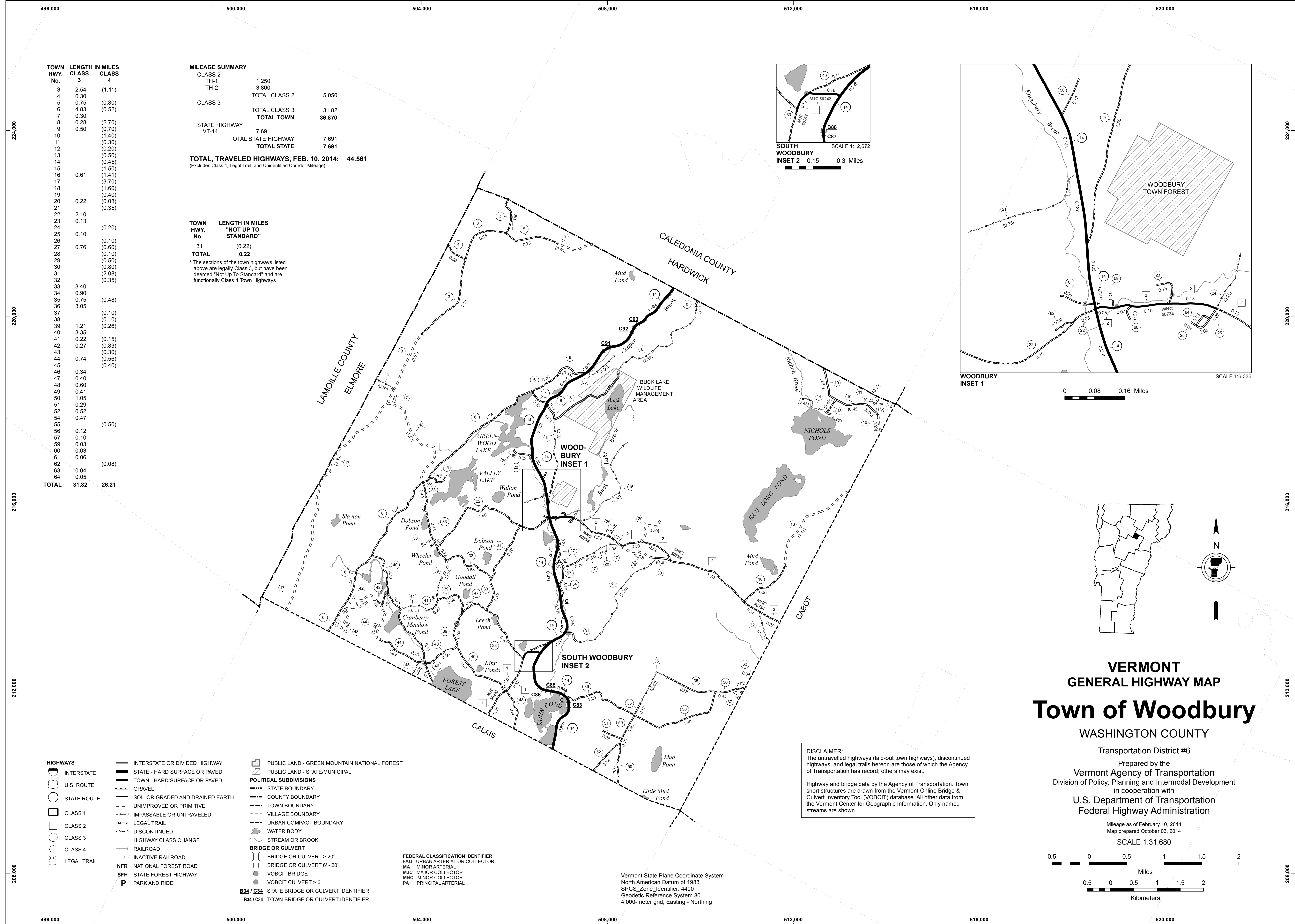
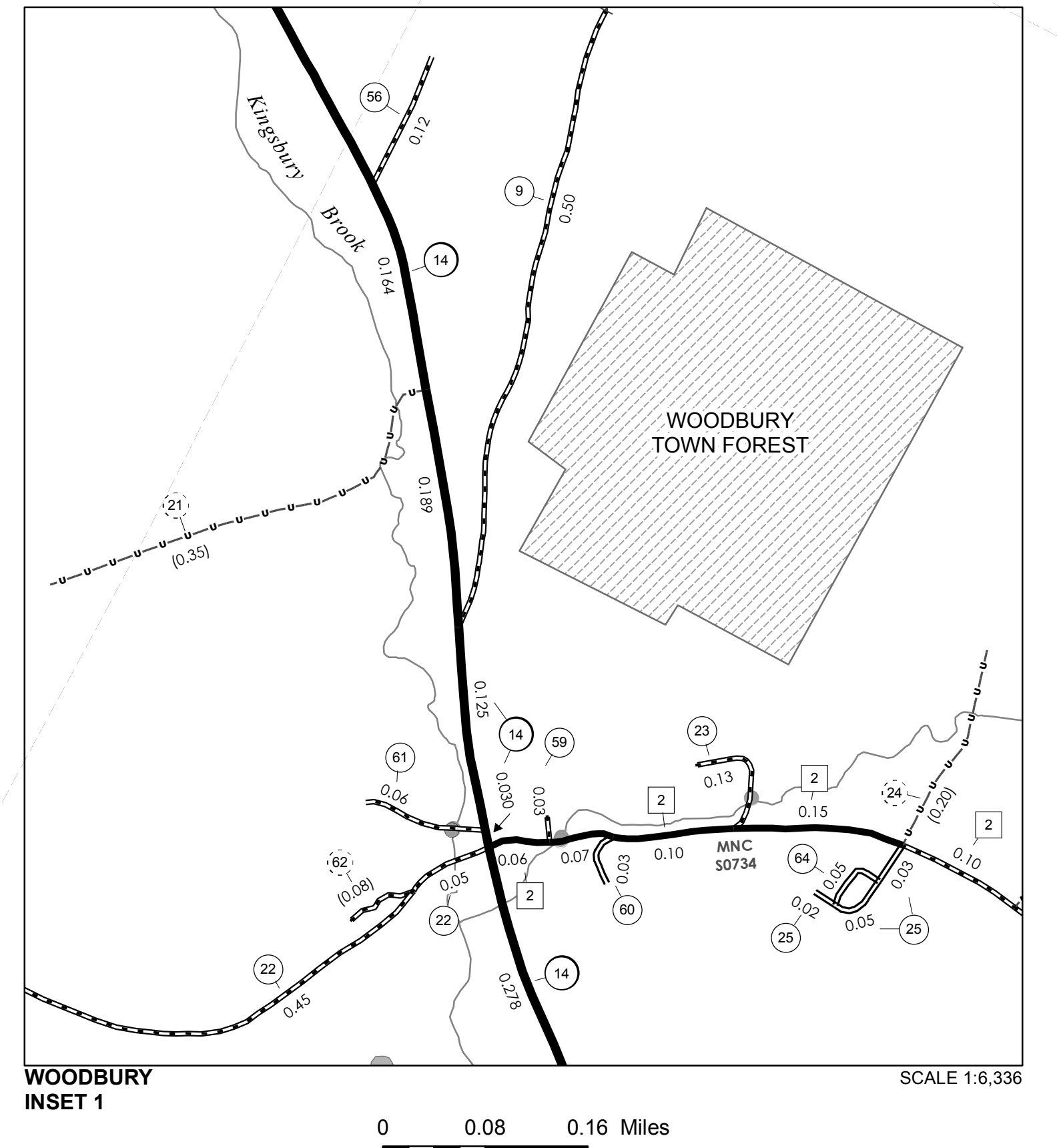
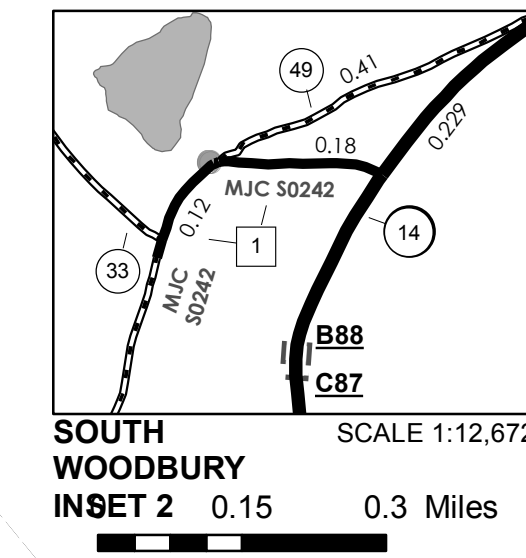
CLASS 2	1.250	
TH-1	3.800	
TH-2		
TOTAL CLASS 2	5.050	
CLASS 3		
TOTAL CLASS 3	31.82	
TOTAL TOWN	36.870	
STATE HIGHWAY		
VT-14	7.691	
TOTAL STATE HIGHWAY	7.691	
TOTAL STATE	7.691	

TOTAL, TRAVELED HIGHWAYS, FEB. 10, 2014: 44.561
(Excludes Class 4, Legal Trail, and Unidentified Corridor Mileage)

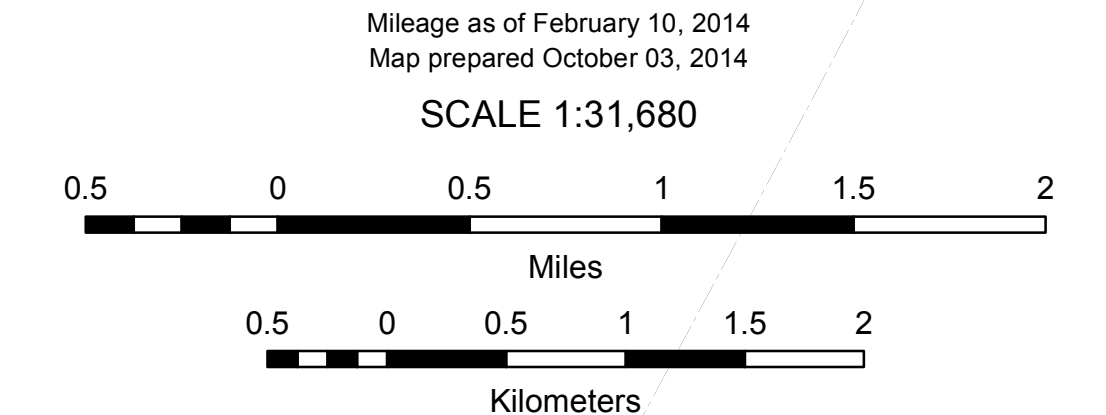
TOWN HWY. No.

31	0.22
TOTAL	0.22

*The sections of the town highways listed above are legally Class 3, but have been deemed "Not Up To Standard" and are functionally Class 4 Town Highways



VERMONT GENERAL HIGHWAY MAP
Town of Woodbury
 WASHINGTON COUNTY
 Transportation District #6
 Prepared by the Vermont Agency of Transportation
 Division of Policy, Planning and Intermodal Development
 in cooperation with
 U.S. Department of Transportation
 Federal Highway Administration

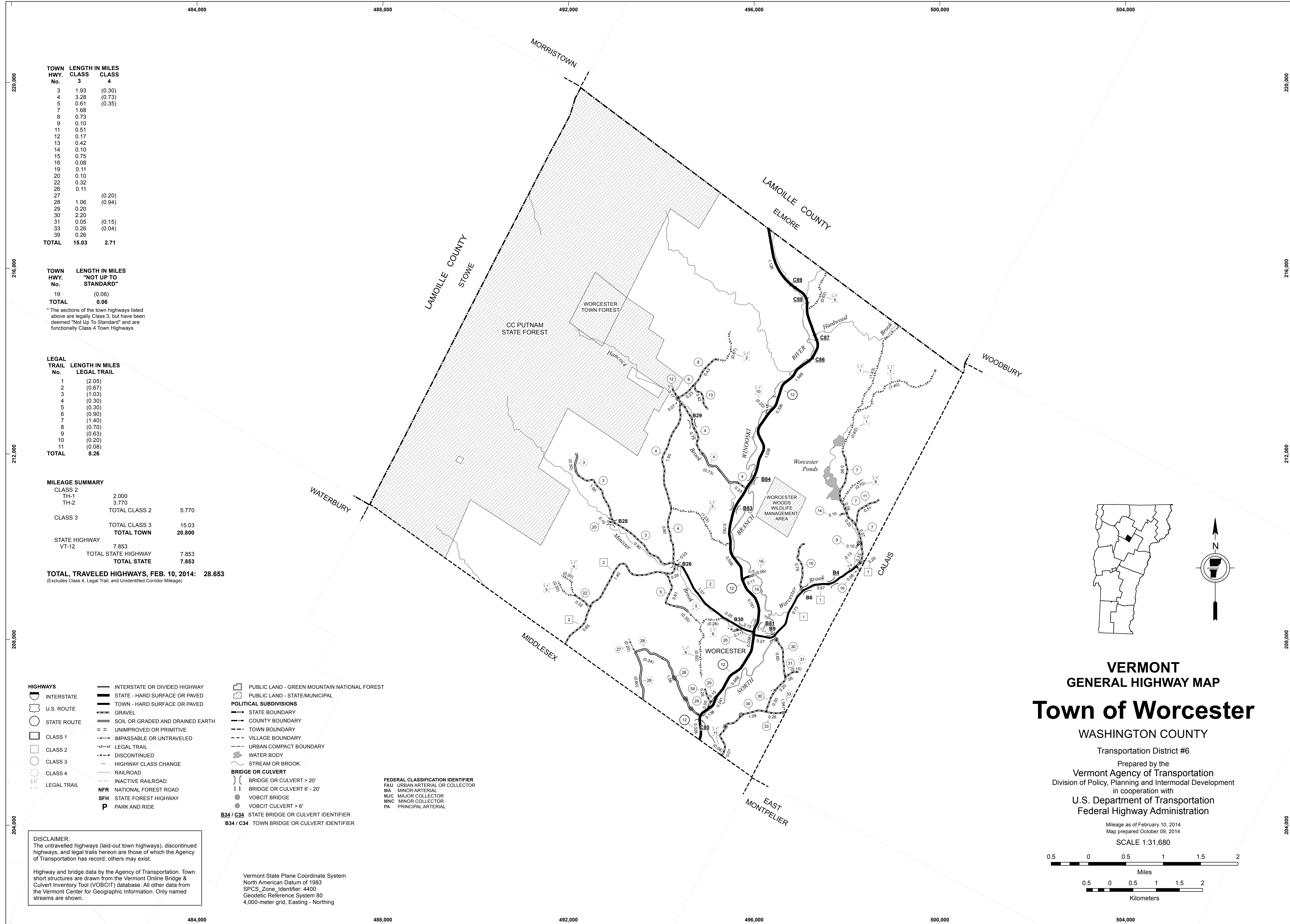


DISCLAIMER:
 The untraveled highways (laid-out town highways), discontinued highways, and legal trails herein are those of which the Agency of Transportation has record; others may exist.

Highway and bridge data by the Agency of Transportation. Town short structures are drawn from the Vermont Online Bridge & Culvert Inventory Tool (VOBCIT) database. All other data from the Vermont Center for Geographic Information. Only named streams are shown.

- HIGHWAYS**
- INTERSTATE
 - U.S. ROUTE
 - STATE ROUTE
 - CLASS 1
 - CLASS 2
 - CLASS 3
 - CLASS 4
 - LEGAL TRAIL
- INTERSTATE OR DIVIDED HIGHWAY
 STATE - HARD SURFACE OR PAVED
 TOWN - HARD SURFACE OR PAVED
 GRAVEL
 SOIL OR GRADED AND DRAINED EARTH
 UNIMPROVED OR PRIMITIVE
 IMPASSABLE OR UNTRAVELED
 LEGAL TRAIL
 DISCONTINUED
 HIGHWAY CLASS CHANGE
 RAILROAD
 INACTIVE RAILROAD
 NATIONAL FOREST ROAD
 STATE FOREST HIGHWAY
 PARK AND RIDE
- PUBLIC LAND - GREEN MOUNTAIN NATIONAL FOREST**
PUBLIC LAND - STATE/MUNICIPAL
- POLITICAL SUBDIVISIONS**
- STATE BOUNDARY
 - COUNTY BOUNDARY
 - TOWN BOUNDARY
 - VILLAGE BOUNDARY
 - URBAN COMPACT BOUNDARY
 - WATER BODY
 - STREAM OR BROOK
- BRIDGE OR CULVERT**
- BRIDGE OR CULVERT > 20'
 - BRIDGE OR CULVERT 6' - 20'
 - VOBCIT BRIDGE
 - VOBCIT CULVERT > 6'
 - STATE BRIDGE OR CULVERT IDENTIFIER
 - TOWN BRIDGE OR CULVERT IDENTIFIER
- FEDERAL CLASSIFICATION IDENTIFIER**
- FAU URBAN ARTERIAL OR COLLECTOR
 - MA MINOR ARTERIAL
 - MJC MAJOR COLLECTOR
 - MNC MINOR COLLECTOR
 - PA PRINCIPAL ARTERIAL

Vermont State Plane Coordinate System
 North American Datum of 1983
 SPCS_Zone_Identifier: 4400
 Geodetic Reference System 80
 4,000-meter grid, Easting - Northing



TOWN HWY. No.	LENGTH IN MILES CLASS 3	LENGTH IN MILES CLASS 4
3	1.93	(0.30)
4	3.28	(0.73)
5	0.61	(0.35)
7	1.68	
8	0.73	
9	0.10	
11	0.51	
12	0.17	
13	0.42	
14	0.10	
15	0.75	
16	0.08	
19	0.11	
20	0.10	
22	0.32	
26	0.11	
27		(0.20)
28	1.06	(0.94)
29	0.20	
30	2.20	
31	0.05	(0.15)
33	0.26	(0.04)
39	0.26	
TOTAL	15.03	2.71

TOWN HWY. No.	LENGTH IN MILES "NOT UP TO STANDARD"
19	(0.06)
TOTAL	0.06

* The sections of the town highways listed above are legally Class 3, but have been deemed "Not Up To Standard" and are functionally Class 4 Town Highways

LEGAL TRAIL No.	LENGTH IN MILES LEGAL TRAIL
1	(2.05)
2	(0.67)
3	(1.03)
4	(0.30)
5	(0.30)
6	(0.90)
7	(1.40)
8	(0.70)
9	(0.63)
10	(0.20)
11	(0.08)
TOTAL	8.26

MILEAGE SUMMARY			
CLASS 2			
TH-1	2.000		
TH-2	3.770		
TOTAL CLASS 2	5.770		
CLASS 3			
TOTAL CLASS 3	15.03		
TOTAL TOWN	20.800		
STATE HIGHWAY			
VT-12	7.853		
TOTAL STATE HIGHWAY	7.853		
TOTAL STATE	7.853		

TOTAL, TRAVELED HIGHWAYS, FEB. 10, 2014: 28.653
(Excludes Class 4, Legal Trail, and Unidentified Corridor Mileage)

- HIGHWAYS**
- INTERSTATE
 - U.S. ROUTE
 - STATE ROUTE
 - CLASS 1
 - CLASS 2
 - CLASS 3
 - CLASS 4
 - LEGAL TRAIL
- INTERSTATE OR DIVIDED HIGHWAY
STATE - HARD SURFACE OR PAVED
TOWN - HARD SURFACE OR PAVED
GRAVEL
SOIL OR GRADED AND DRAINED EARTH
UNIMPROVED OR PRIMITIVE
IMPASSABLE OR UNTRAVELED
LEGAL TRAIL
DISCONTINUED
HIGHWAY CLASS CHANGE
RAILROAD
INACTIVE RAILROAD
NFR NATIONAL FOREST ROAD
SFH STATE FOREST HIGHWAY
P PARK AND RIDE

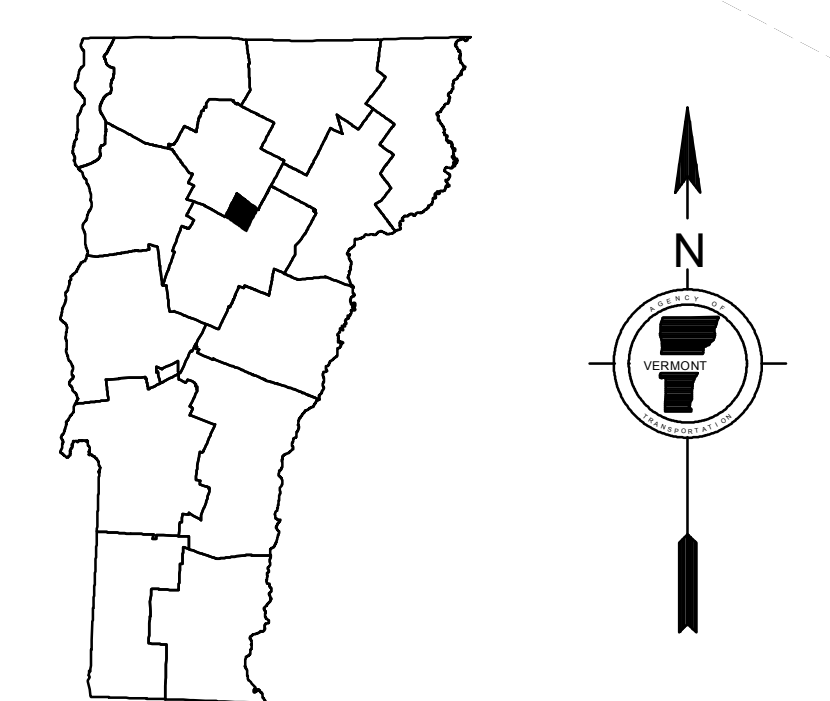
- PUBLIC LAND - GREEN MOUNTAIN NATIONAL FOREST
PUBLIC LAND - STATE/MUNICIPAL
- POLITICAL SUBDIVISIONS**
- STATE BOUNDARY
 - COUNTY BOUNDARY
 - TOWN BOUNDARY
 - VILLAGE BOUNDARY
 - URBAN COMPACT BOUNDARY
 - WATER BODY
 - STREAM OR BROOK
- BRIDGE OR CULVERT**
- BRIDGE OR CULVERT > 20'
 - BRIDGE OR CULVERT 6' - 20'
 - VOBCIT BRIDGE
 - VOBCIT CULVERT > 6'
 - B34 / C34 STATE BRIDGE OR CULVERT IDENTIFIER
 - B34 / C34 TOWN BRIDGE OR CULVERT IDENTIFIER

- FEDERAL CLASSIFICATION IDENTIFIER**
- FAU URBAN ARTERIAL OR COLLECTOR
 - MA MINOR ARTERIAL
 - MJC MAJOR COLLECTOR
 - MNC MINOR COLLECTOR
 - PA PRINCIPAL ARTERIAL

DISCLAIMER:
The untraveled highways (laid-out town highways), discontinued highways, and legal trails hereon are those of which the Agency of Transportation has record; others may exist.

Highway and bridge data by the Agency of Transportation. Town short structures are drawn from the Vermont Online Bridge & Culvert Inventory Tool (VOBCIT) database. All other data from the Vermont Center for Geographic Information. Only named streams are shown.

Vermont State Plane Coordinate System
North American Datum of 1983
SPCS_Zone_Identifier: 4400
Geodetic Reference System 80
4,000-meter grid, Easting - Northing



**VERMONT
GENERAL HIGHWAY MAP
Town of Worcester**

WASHINGTON COUNTY
Transportation District #6
Prepared by the
Vermont Agency of Transportation
Division of Policy, Planning and Intermodal Development
in cooperation with
U.S. Department of Transportation
Federal Highway Administration

