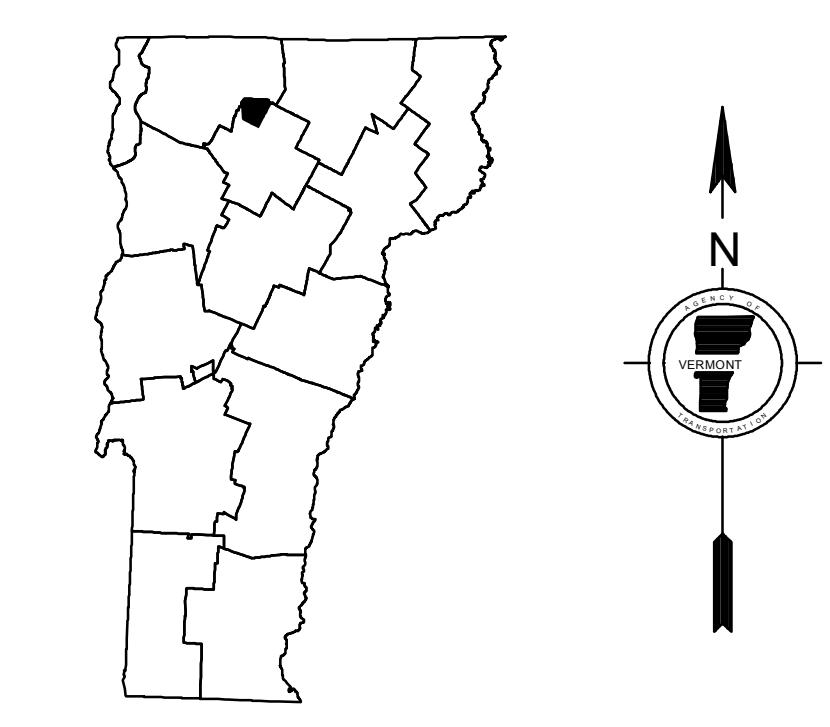
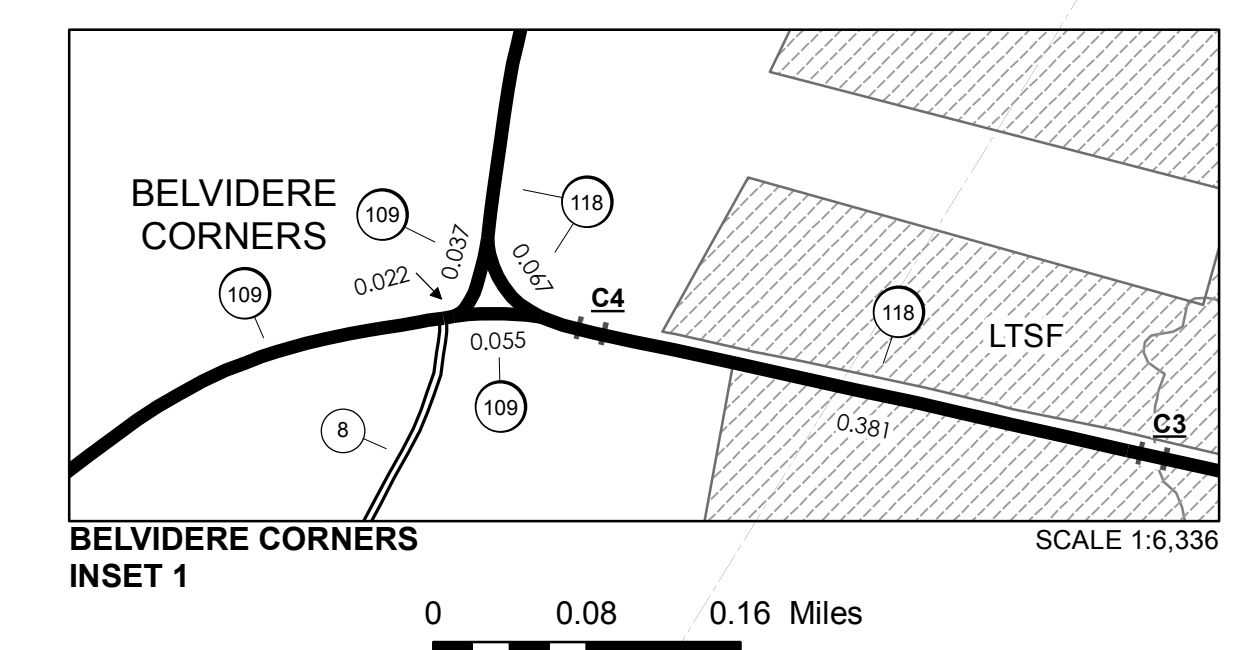


TOWN HWY. No.	LENGTH IN MILES CLASS 3	CLASS 4
2	1.95	
3	1.20	
4		(0.28)
5	0.04	
6	2.13	(0.15)
7	0.40	(0.10)
8	4.35	
9		(0.57)
10	1.27	(1.03)
11	0.20	
12	0.21	
13		(0.63)
TOTAL	11.75	2.76

LEGAL TRAIL No.	LENGTH IN MILES LEGAL TRAIL
1	(0.14)
TOTAL	0.14

MILEAGE SUMMARY CLASS 3		
TOTAL CLASS 3	11.75	
TOTAL TOWN	11.750	
STATE HIGHWAY VT-109	6.813	
VT-118	2.921	
TOTAL STATE HIGHWAY	9.734	
TOTAL STATE	9.734	

TOTAL, TRAVELED HIGHWAYS, FEB. 10, 2014: 21.484
 (Excludes Class 4, Legal Trail, and Unidentified Corridor Mileage)



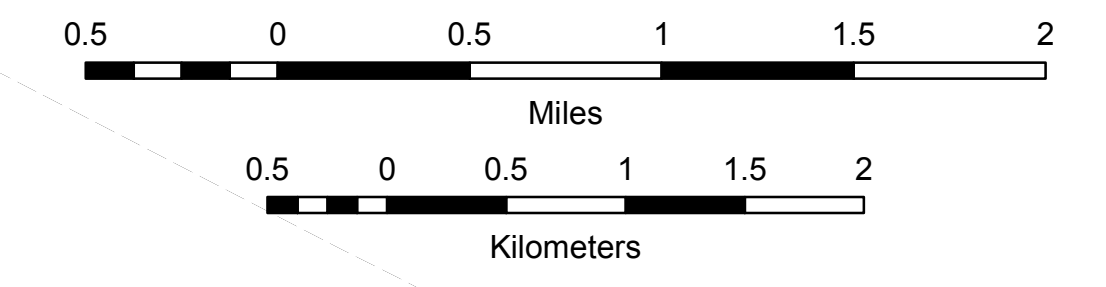
VERMONT
GENERAL HIGHWAY MAP
Town of Belvidere

LAMOILLE COUNTY
 Transportation District #8

Prepared by the
Vermont Agency of Transportation
 Division of Policy, Planning and Intermodal Development
 in cooperation with
U.S. Department of Transportation
Federal Highway Administration

Mileage as of February 10, 2014
 Map prepared October 02, 2014

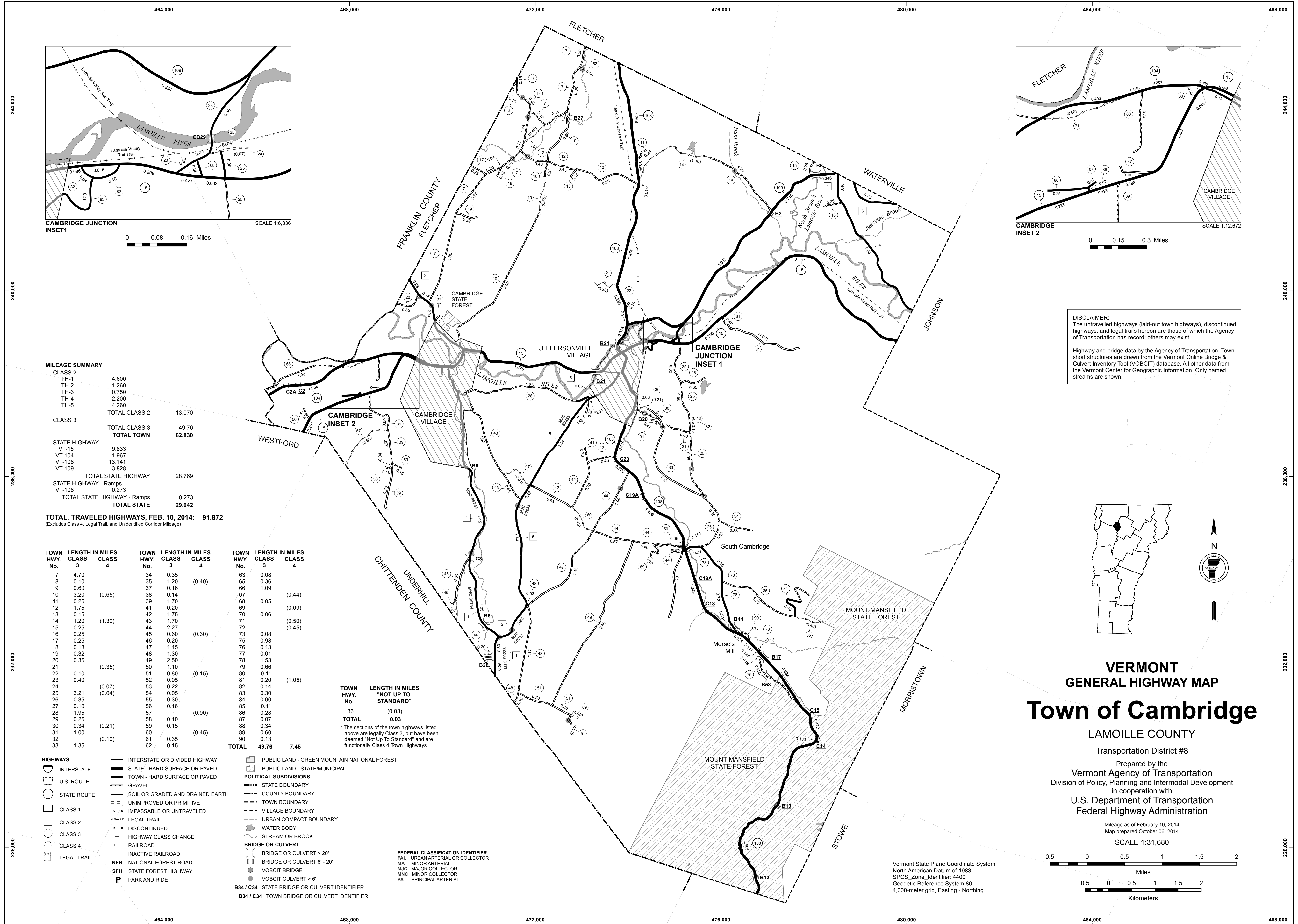
SCALE 1:31,680



DISCLAIMER:
 The untraveled highways (laid-out town highways), discontinued highways, and legal trails hereon are those of which the Agency of Transportation has record; others may exist.
 Highway and bridge data by the Agency of Transportation. Town short structures are drawn from the Vermont Online Bridge & Culvert Inventory Tool (VOBCIT) database. All other data from the Vermont Center for Geographic Information. Only named streams are shown.

- HIGHWAYS**
- INTERSTATE
- U.S. ROUTE
- STATE ROUTE
- CLASS 1
- CLASS 2
- CLASS 3
- CLASS 4
- LEGAL TRAIL
- INTERSTATE OR DIVIDED HIGHWAY
- STATE - HARD SURFACE OR PAVED
- TOWN - HARD SURFACE OR PAVED
- GRAVEL
- SOIL OR GRADED AND DRAINED EARTH
- UNIMPROVED OR PRIMITIVE
- IMPASSABLE OR UNTRAVELED
- LEGAL TRAIL
- DISCONTINUED
- HIGHWAY CLASS CHANGE
- RAILROAD
- INACTIVE RAILROAD
- NATIONAL FOREST ROAD
- STATE FOREST HIGHWAY
- PARK AND RIDE
- PUBLIC LAND - GREEN MOUNTAIN NATIONAL FOREST
- PUBLIC LAND - STATE/MUNICIPAL
- POLITICAL SUBDIVISIONS**
- STATE BOUNDARY
- COUNTY BOUNDARY
- TOWN BOUNDARY
- VILLAGE BOUNDARY
- URBAN COMPACT BOUNDARY
- WATER BODY
- STREAM OR BROOK
- BRIDGE OR CULVERT**
- BRIDGE OR CULVERT > 20'
- BRIDGE OR CULVERT 6' - 20'
- VOBCIT BRIDGE
- VOBCIT CULVERT > 6'
- STATE BRIDGE OR CULVERT IDENTIFIER
- TOWN BRIDGE OR CULVERT IDENTIFIER
- FEDERAL CLASSIFICATION IDENTIFIER**
- FAU URBAN ARTERIAL OR COLLECTOR
- MA MINOR ARTERIAL
- MJC MAJOR COLLECTOR
- MNC MINOR COLLECTOR
- PA PRINCIPAL ARTERIAL

Vermont State Plane Coordinate System
 North American Datum of 1983
 SPCS_Zone_Identifier: 4400
 Geodetic Reference System 80
 4,000-meter grid, Easting - Northing



MILEAGE SUMMARY

CLASS 2	
TH-1	4.600
TH-2	1.260
TH-3	0.750
TH-4	2.200
TH-5	4.260
TOTAL CLASS 2	13.070
CLASS 3	
TOTAL CLASS 3	49.76
TOTAL TOWN	62.830
STATE HIGHWAY	
VT-15	9.833
VT-104	1.967
VT-108	13.141
VT-109	3.828
TOTAL STATE HIGHWAY	28.769
STATE HIGHWAY - Ramps	
VT-108	0.273
TOTAL STATE HIGHWAY - Ramps	0.273
TOTAL STATE	29.042

TOTAL TRAVELED HIGHWAYS, FEB. 10, 2014: 91.872
(Excludes Class 4, Legal Trail, and Unidentified Corridor Mileage)

TOWN HWY. No.	CLASS 3	LENGTH IN MILES	TOWN HWY. No.	CLASS 3	LENGTH IN MILES	TOWN HWY. No.	CLASS 4	LENGTH IN MILES
7	4.70		34	0.35		63	0.08	
8	0.10		35	1.20	(0.40)	65	0.36	
9	0.60		37	0.16		66	1.09	
10	3.20	(0.65)	38	0.14		67		(0.44)
11	0.25		39	1.70		68	0.05	(0.09)
12	1.75		41	0.20		69		
13	0.15		42	1.75		70	0.06	(0.50)
14	1.20	(1.30)	43	1.70		71		(0.45)
15	0.25		44	2.27		72		
16	0.25		45	0.60	(0.30)	73	0.08	
17	0.25		46	0.20		75	0.98	
18	0.18		47	1.45		76	0.13	
19	0.32		48	1.30		77	0.01	
20	0.35		49	2.50		78	1.53	
21		(0.35)	50	1.10		79	0.66	
22	0.10		51	0.80	(0.15)	80	0.11	
23	0.40		52	0.05		81	0.20	(1.05)
24		(0.07)	53	0.22		82	0.14	
25	3.21	(0.04)	54	0.05		83	0.30	
26	0.35		55	0.30		84	0.90	
27	0.10		56	0.16		85	0.11	
28	1.95		57		(0.90)	86	0.28	
29	0.25		58	0.10		87	0.07	
30	0.34	(0.21)	59	0.15		88	0.34	
31	1.00		60		(0.45)	89	0.60	
32		(0.10)	61	0.35		90	0.13	
33	1.35		62	0.15		TOTAL	49.76	7.45

TOWN HWY. No. **LENGTH IN MILES "NOT UP TO STANDARD"**

36 (0.03)

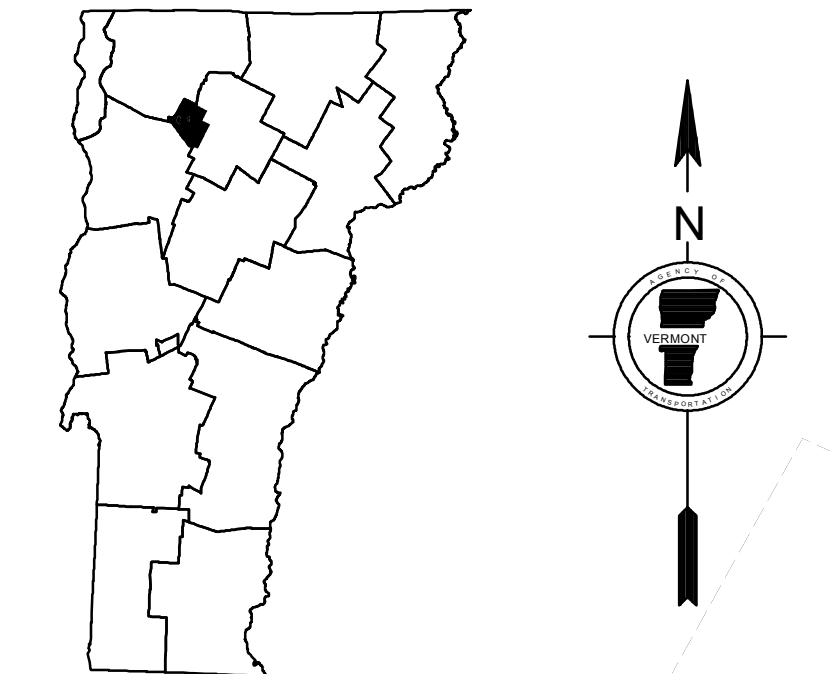
TOTAL **0.03**

* The sections of the town highways listed above are legally Class 3, but have been deemed "Not Up To Standard" and are functionally Class 4 Town Highways

- HIGHWAYS**
- INTERSTATE
 - U.S. ROUTE
 - STATE ROUTE
 - CLASS 1
 - CLASS 2
 - CLASS 3
 - CLASS 4
 - LEGAL TRAIL
 - INTERSTATE OR DIVIDED HIGHWAY
 - STATE - HARD SURFACE OR PAVED
 - TOWN - HARD SURFACE OR PAVED
 - GRAVEL
 - SOIL OR GRADED AND DRAINED EARTH
 - UNIMPROVED OR PRIMITIVE
 - IMPASSABLE OR UNTRAVELED
 - LEGAL TRAIL
 - DISCONTINUED
 - HIGHWAY CLASS CHANGE
 - RAILROAD
 - INACTIVE RAILROAD
 - NFR NATIONAL FOREST ROAD
 - SFH STATE FOREST HIGHWAY
 - P PARK AND RIDE
 - PUBLIC LAND - GREEN MOUNTAIN NATIONAL FOREST
 - PUBLIC LAND - STATE/MUNICIPAL
- POLITICAL SUBDIVISIONS**
- STATE BOUNDARY
 - COUNTY BOUNDARY
 - TOWN BOUNDARY
 - VILLAGE BOUNDARY
 - URBAN COMPACT BOUNDARY
 - WATER BODY
 - STREAM OR BROOK
- BRIDGE OR CULVERT**
- BRIDGE OR CULVERT > 20'
 - BRIDGE OR CULVERT 6' - 20'
 - VOBCIT BRIDGE
 - VOBCIT CULVERT > 6'
- FEDERAL CLASSIFICATION IDENTIFIER**
- FAU URBAN ARTERIAL OR COLLECTOR
 - MA MINOR ARTERIAL
 - MJC MAJOR COLLECTOR
 - MNC MINOR COLLECTOR
 - PA PRINCIPAL ARTERIAL
- B34 / C34 STATE BRIDGE OR CULVERT IDENTIFIER**
B34 / C34 TOWN BRIDGE OR CULVERT IDENTIFIER

DISCLAIMER:
 The untraveled highways (laid-out town highways), discontinued highways, and legal trails hereon are those of which the Agency of Transportation has record; others may exist.

Highway and bridge data by the Agency of Transportation. Town short structures are drawn from the Vermont Online Bridge & Culvert Inventory Tool (VOBCIT) database. All other data from the Vermont Center for Geographic Information. Only named streams are shown.



VERMONT GENERAL HIGHWAY MAP

Town of Cambridge

LAMOILLE COUNTY
 Transportation District #8

Prepared by the
 Vermont Agency of Transportation
 Division of Policy, Planning and Intermodal Development
 in cooperation with
 U.S. Department of Transportation
 Federal Highway Administration

Mileage as of February 10, 2014
 Map prepared October 06, 2014

SCALE 1:31,680

0.5 0 0.5 1 1.5 2
 Miles

0.5 0 0.5 1 1.5 2
 Kilometers

Vermont State Plane Coordinate System
 North American Datum of 1983
 SPCS_Zone_Identifier: 4400
 Geodetic Reference System 80
 4,000-meter grid, Easting - Northing

MILEAGE SUMMARY

CLASS 2		
TH-1	1,350	
TH-2	0,570	
TOTAL CLASS 2	1,920	
CLASS 3		
TOTAL CLASS 3	1,47	
TOTAL TOWN	3,390	
STATE HIGHWAY		
VT-15	1,084	
TOTAL STATE HIGHWAY	1,084	
TOTAL STATE	1,084	

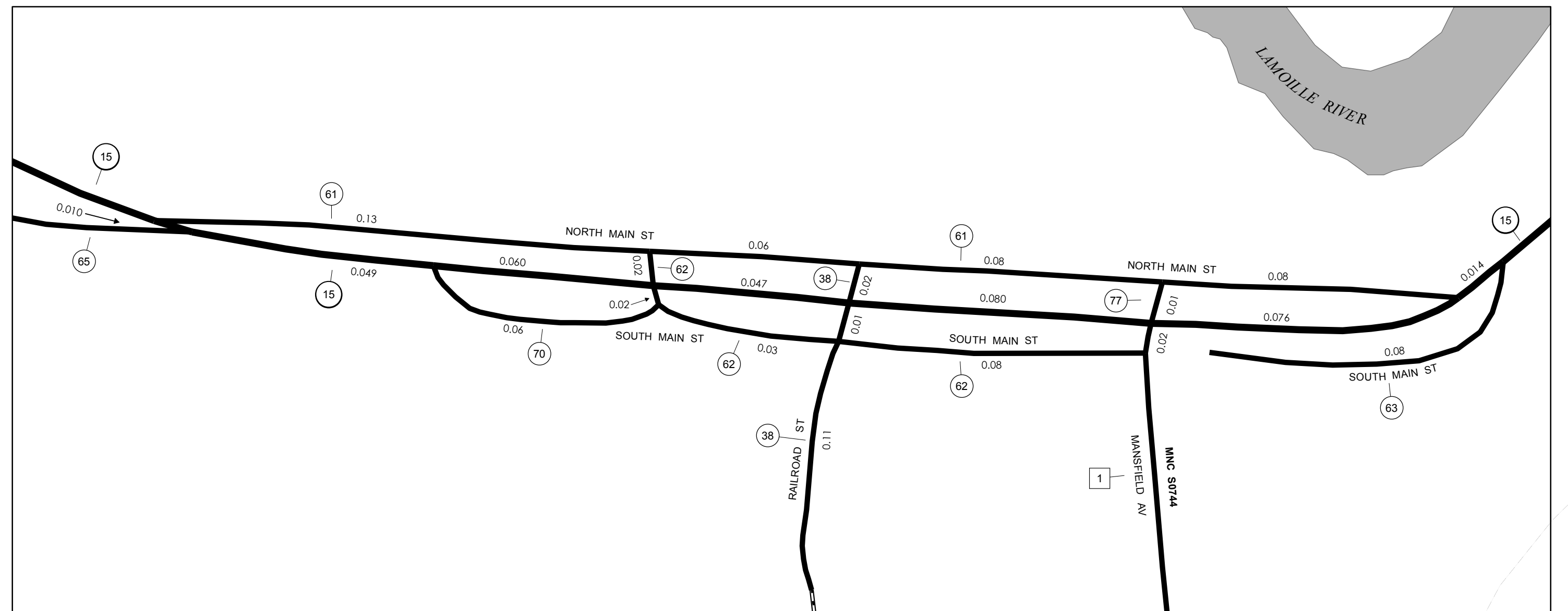
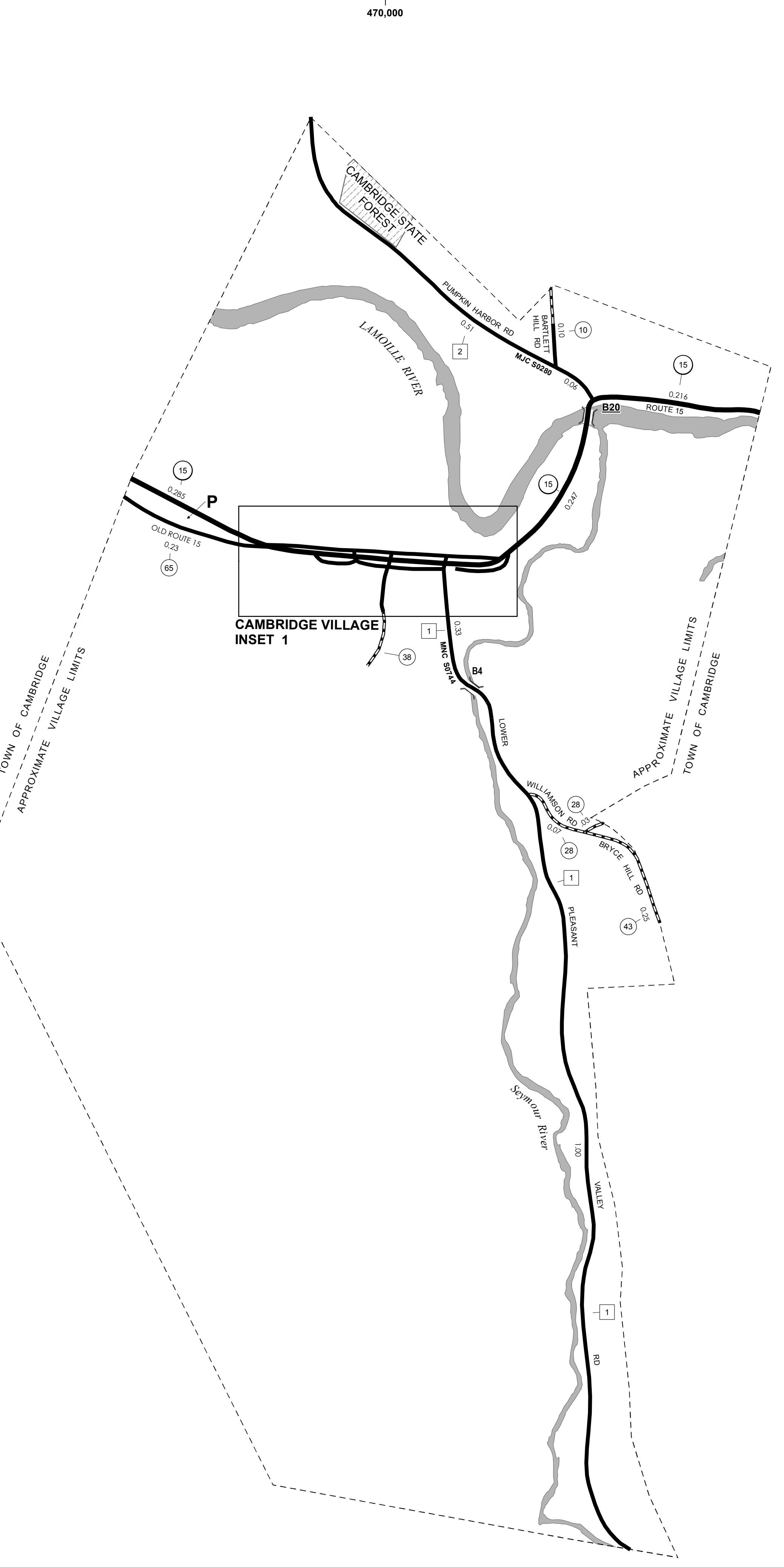
TOTAL, TRAVELED HIGHWAYS, FEB. 10, 2014: 4.474
(Excludes Class 4, Legal Trail, and Unidentified Corridor Mileage)

TOWN HWY. No.	LENGTH IN MILES CLASS 3	LENGTH IN MILES CLASS 4	TOWN ROAD NAME
10	0.10		BARTLETT HILL RD
28	0.10		WILLIAMSON RD
38	0.08		RAILROAD ST
38	0.06		VILLAGE RESERVOIR RD
43	0.25		BRYCE RD
61	0.35		N MAIN ST
62	0.15		S MAIN ST
63	0.08		S MAIN ST
65	0.23		OLD ROUTE 15
70	0.06		S MAIN ST
77	0.01		S MAIN ST
TOTAL	1.47	0.00	

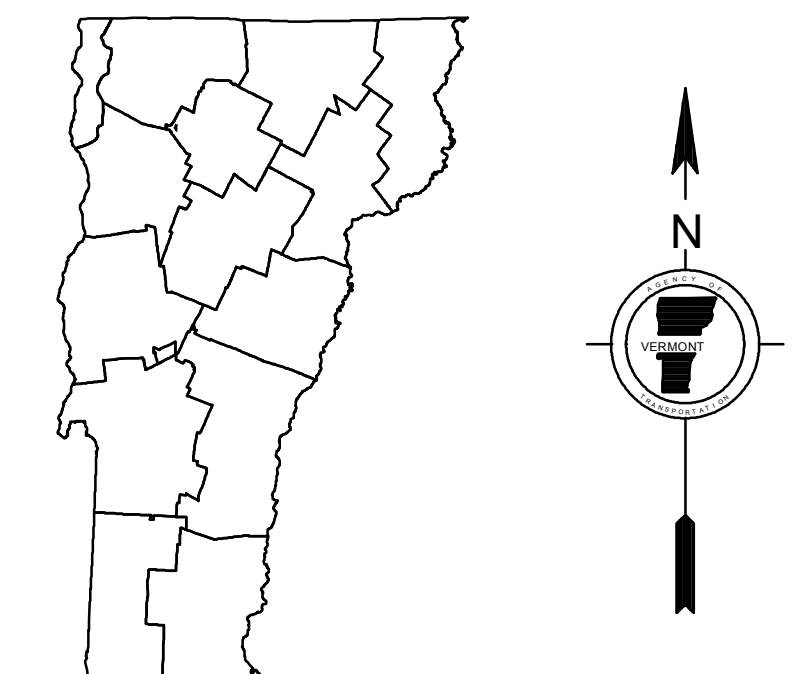
- HIGHWAYS**
- INTERSTATE
 - U.S. ROUTE
 - STATE ROUTE
 - CLASS 1
 - CLASS 2
 - CLASS 3
 - CLASS 4
 - LEGAL TRAIL
 - GRAVEL
 - SOIL OR GRADED AND DRAINED EARTH
 - UNIMPROVED OR PRIMITIVE
 - IMPASSABLE OR UNTRAVELED
 - LEGAL TRAIL
 - DISCONTINUED
 - HIGHWAY CLASS CHANGE
 - RAILROAD
 - INACTIVE RAILROAD
 - PUBLIC LAND - GREEN MOUNTAIN NATIONAL FOREST
 - PUBLIC LAND - STATE/MUNICIPAL
- POLITICAL SUBDIVISIONS**
- STATE BOUNDARY
 - COUNTY BOUNDARY
 - TOWN BOUNDARY
 - VILLAGE BOUNDARY
 - URBAN COMPACT BOUNDARY
 - WATER BODY
 - STREAM OR BROOK
- BRIDGE OR CULVERT**
- BRIDGE OR CULVERT > 20'
 - BRIDGE OR CULVERT 6' - 20'
 - VOBCIT BRIDGE
 - VOBCIT CULVERT > 6'
- B34 / C34 STATE BRIDGE OR CULVERT IDENTIFIER**
- B34 / C34 TOWN BRIDGE OR CULVERT IDENTIFIER**
- NFR NATIONAL FOREST ROAD**
- SFH STATE FOREST HIGHWAY**
- P PARK AND RIDE**
- FEDERAL CLASSIFICATION IDENTIFIER**
- FAU URBAN ARTERIAL OR COLLECTOR
 - MA MINOR ARTERIAL
 - MJC MAJOR COLLECTOR
 - MNC MINOR COLLECTOR
 - PA PRINCIPAL ARTERIAL

DISCLAIMER:
The untraveled highways (laid-out town highways), discontinued highways, and legal trails hereon are those of which the Agency of Transportation has record; others may exist.

Highway and bridge data by the Agency of Transportation. Town short structures are drawn from the Vermont Online Bridge & Culvert Inventory Tool (VOBCIT) database. All other data from the Vermont Center for Geographic Information. Only named streams are shown.



CAMBRIDGE VILLAGE INSET 1 SCALE 1:1,584



VERMONT GENERAL HIGHWAY MAP
Village of Cambridge

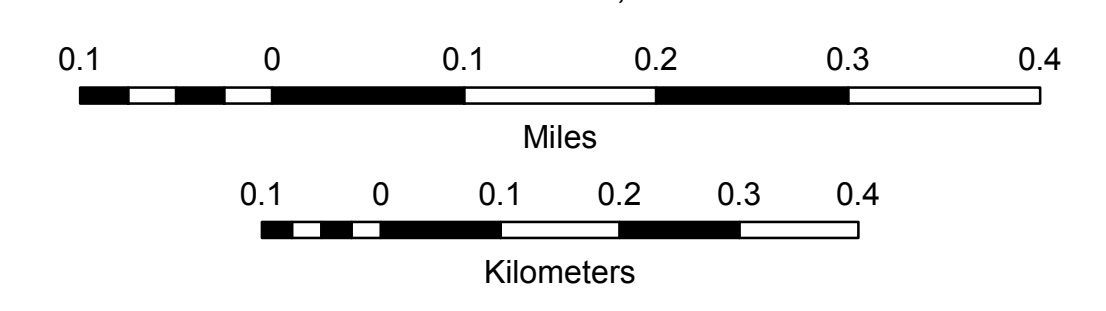
LAMOILLE COUNTY

Transportation District #8

Prepared by the
Vermont Agency of Transportation
Division of Policy, Planning and Intermodal Development
in cooperation with
U.S. Department of Transportation
Federal Highway Administration

Mileage as of February 10, 2014
Map prepared October 03, 2014

SCALE 1:6,336



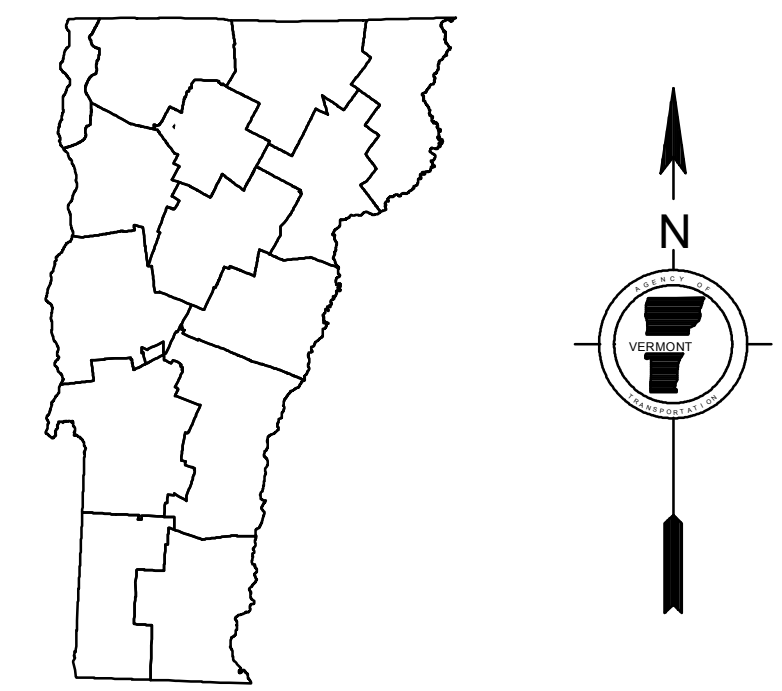
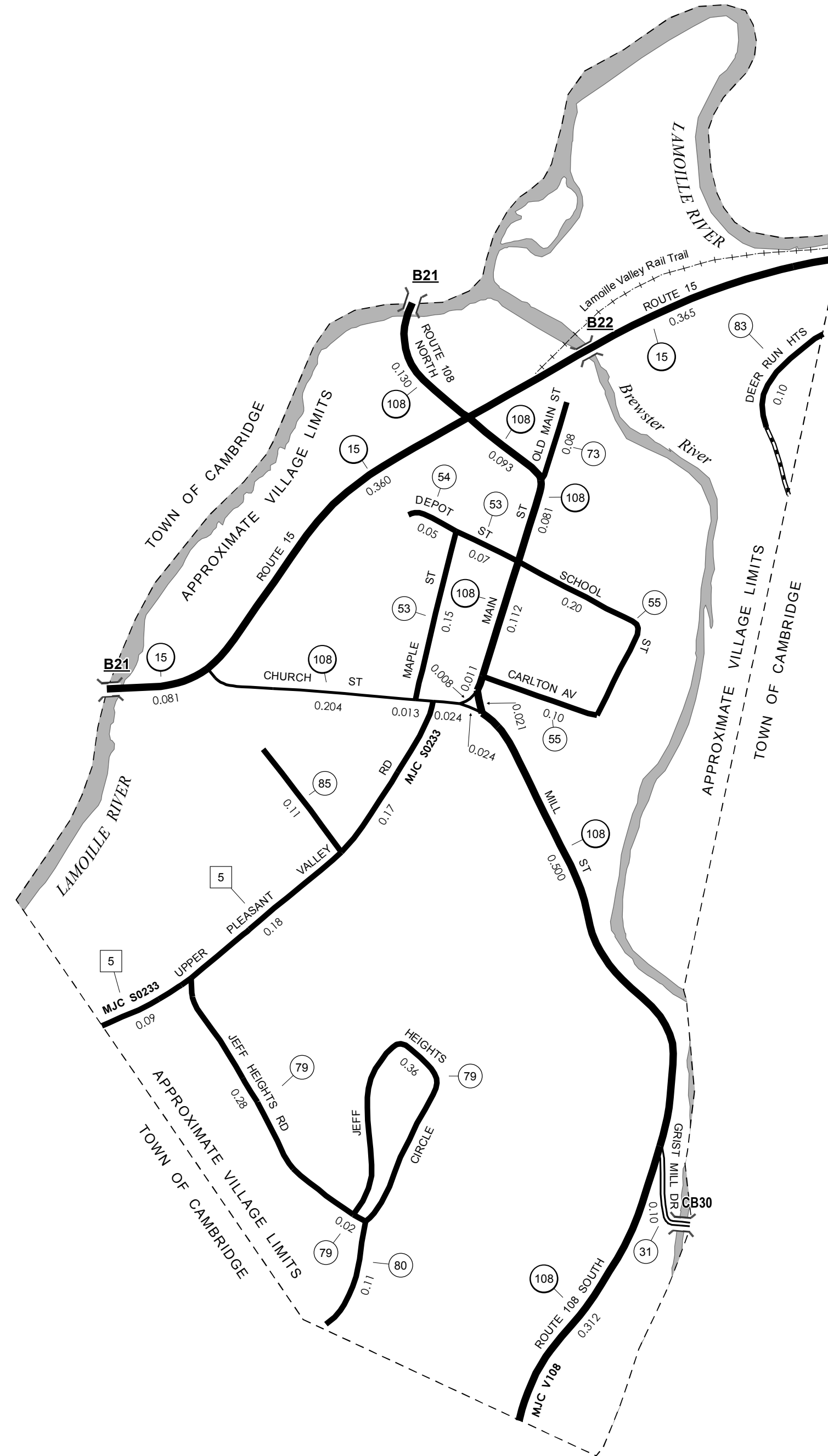
Vermont State Plane Coordinate System
North American Datum of 1983
SPCS_Zone_Identifier: 4400
Geodetic Reference System 80
2,000-meter grid, Easting - Northing

TOWN HWY. No.	LENGTH IN MILES		TOWN ROAD NAME
	CLASS 3	CLASS 4	
31	0.10		GRIST MILL DR
53	0.07		DEPOT ST
53	0.15		MAPLE ST
54	0.05		DEPOT ST
55	0.10		CARLTON AV
55	0.20		SCHOOL ST
73	0.08		OLD MAIN ST
79	0.30		JEFF HEIGHTS RD
79	0.36		JEFF HEIGHTS CIR
80	0.11		JEFF HEIGHTS RD
83	0.10		DEER RUN HTS
85	0.11		MIHEAN DR
TOTAL	1.73	0.00	

MILEAGE SUMMARY

CLASS 2		
TH-5	0.440	0.440
TOTAL CLASS 2		0.440
CLASS 3		
TOTAL CLASS 3		1.73
TOTAL TOWN		2.170
STATE HIGHWAY		
VT-15	0.806	
VT-108	1.260	
TOTAL STATE HIGHWAY		2.066
STATE HIGHWAY - Ramps		
VT-108	0.273	
TOTAL STATE HIGHWAY - Ramps		0.273
TOTAL STATE		2.339
TOTAL, TRAVELED HIGHWAYS, FEB. 10, 2014:		4.509

(Excludes Class 4, Legal Trail, and Unidentified Corridor Mileage)



VERMONT
GENERAL HIGHWAY MAP
Village of Jeffersonville

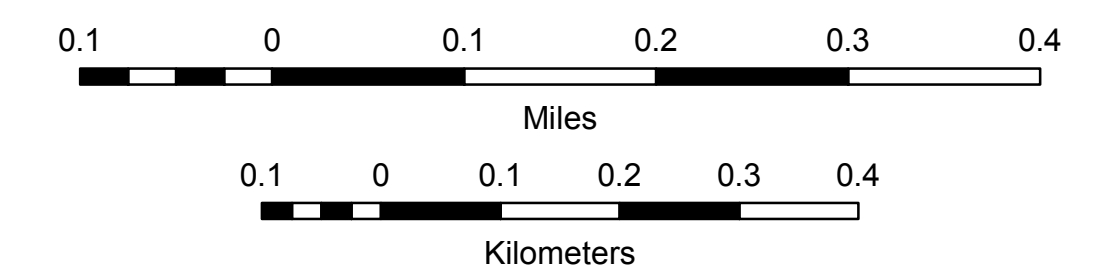
LAMOILLE COUNTY

Transportation District #8

Prepared by the
Vermont Agency of Transportation
 Division of Policy, Planning and Intermodal Development
 in cooperation with
U.S. Department of Transportation
Federal Highway Administration

Mileage as of February 10, 2014
 Map prepared October 03, 2014

SCALE 1:6,336

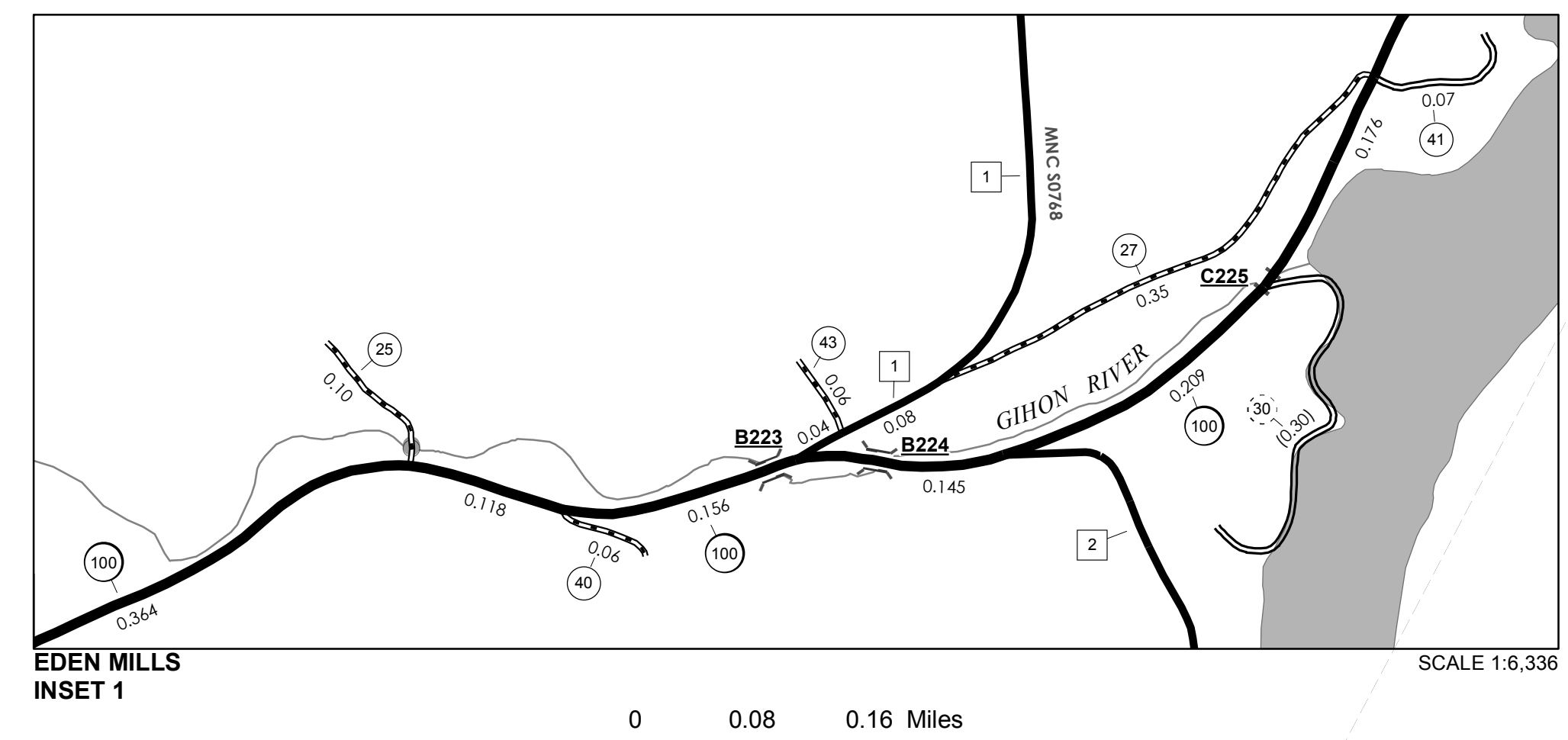
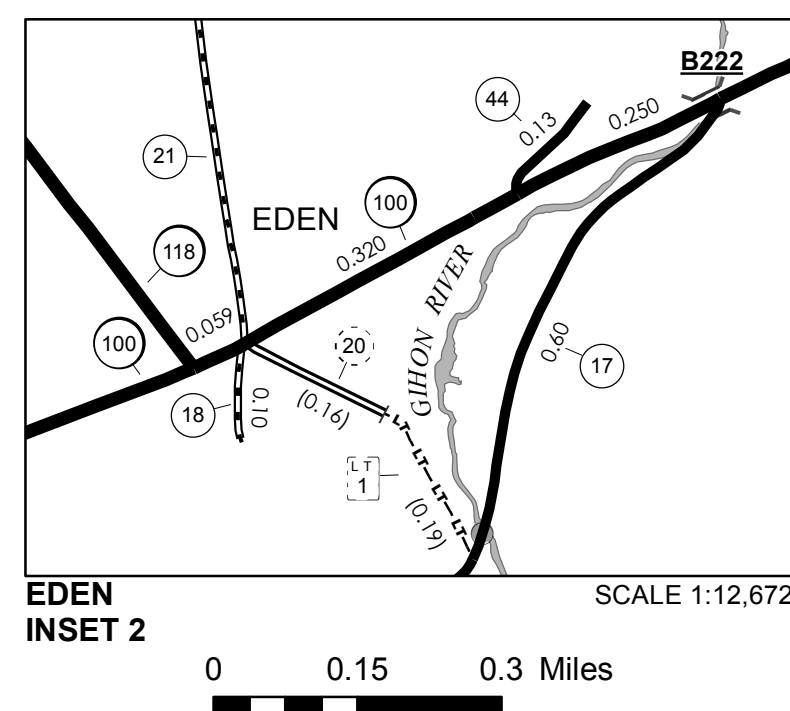
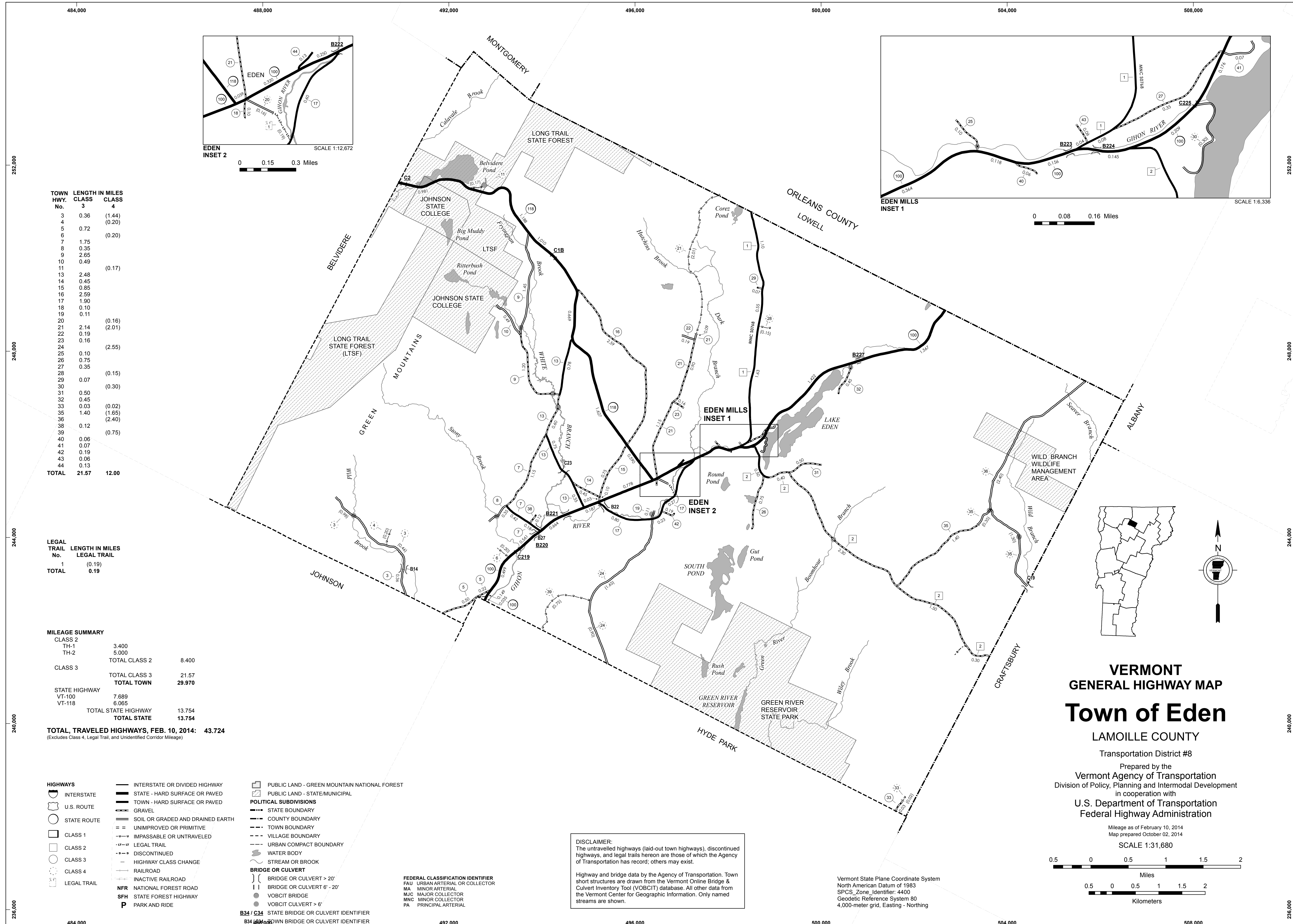


- HIGHWAYS**
- INTERSTATE
 - U.S. ROUTE
 - STATE ROUTE
 - CLASS 1
 - CLASS 2
 - CLASS 3
 - CLASS 4
 - LEGAL TRAIL
 - INTERSTATE OR DIVIDED HIGHWAY
 - STATE - HARD SURFACE OR PAVED
 - TOWN - HARD SURFACE OR PAVED
 - GRAVEL
 - SOIL OR GRADED AND DRAINED EARTH
 - UNIMPROVED OR PRIMITIVE
 - IMPASSABLE OR UNTRAVELED
 - LEGAL TRAIL
 - DISCONTINUED
 - HIGHWAY CLASS CHANGE
 - RAILROAD
 - INACTIVE RAILROAD
 - NATIONAL FOREST ROAD
 - STATE FOREST HIGHWAY
 - PARK AND RIDE
 - PUBLIC LAND - GREEN MOUNTAIN NATIONAL FOREST
 - PUBLIC LAND - STATE/MUNICIPAL
- POLITICAL SUBDIVISIONS**
- STATE BOUNDARY
 - COUNTY BOUNDARY
 - TOWN BOUNDARY
 - VILLAGE BOUNDARY
 - URBAN COMPACT BOUNDARY
 - WATER BODY
 - STREAM OR BROOK
- BRIDGE OR CULVERT**
- BRIDGE OR CULVERT > 20'
 - BRIDGE OR CULVERT 6' - 20'
 - VOBCIT BRIDGE
 - VOBCIT CULVERT > 6'
 - B34 / C34 STATE BRIDGE OR CULVERT IDENTIFIER
 - B34 / C34 TOWN BRIDGE OR CULVERT IDENTIFIER
- FEDERAL CLASSIFICATION IDENTIFIER**
- FAU URBAN ARTERIAL OR COLLECTOR
 - MA MINOR ARTERIAL
 - MJC MAJOR COLLECTOR
 - MNC MINOR COLLECTOR
 - PA PRINCIPAL ARTERIAL

DISCLAIMER:
 The untraveled highways (laid-out town highways), discontinued highways, and legal trails hereon are those of which the Agency of Transportation has record; others may exist.

Highway and bridge data by the Agency of Transportation. Town short structures are drawn from the Vermont Online Bridge & Culvert Inventory Tool (VOBCIT) database. All other data from the Vermont Center for Geographic Information. Only named streams are shown.

Vermont State Plane Coordinate System
 North American Datum of 1983
 SPCS_Zone_Identifier: 4400
 Geodetic Reference System 80
 2,000-meter grid, Easting - Northing



TOWN HWY. No.	LENGTH IN MILES CLASS 3	CLASS 4
3	0.36	(1.44)
4		(0.20)
5	0.72	
6		(0.20)
7	1.75	
8	0.35	
9	2.85	
10	0.49	
11		(0.17)
13	2.48	
14	0.45	
15	0.85	
16	2.59	
17	1.90	
18	0.10	
19	0.11	
20		(0.16)
21	2.14	(2.01)
22	0.19	
23	0.16	
24		(2.55)
25	0.10	
26	0.75	
27	0.35	
28		(0.15)
29	0.07	
30		(0.30)
31	0.50	
32	0.45	
33	0.03	(0.02)
35	1.40	(1.65)
36		(2.40)
38	0.12	
39		(0.75)
40	0.06	
41	0.07	
42	0.19	
43	0.06	
44	0.13	
TOTAL	21.57	12.00

LEGAL TRAIL No.	LENGTH IN MILES LEGAL TRAIL
1	(0.19)
TOTAL	0.19

MILEAGE SUMMARY			
CLASS 2			
TH-1	3.400		
TH-2	5.000		
TOTAL CLASS 2	8.400		
CLASS 3			
TOTAL CLASS 3	21.57		
TOTAL TOWN	29.970		
STATE HIGHWAY			
VT-100	7.689		
VT-118	6.065		
TOTAL STATE HIGHWAY	13.754		
TOTAL STATE	13.754		

TOTAL TRAVELED HIGHWAYS, FEB. 10, 2014: 43.724
(Excludes Class 4, Legal Trail, and Unidentified Corridor Mileage)

- HIGHWAYS**
 - INTERSTATE OR DIVIDED HIGHWAY
 - STATE - HARD SURFACE OR PAVED
 - TOWN - HARD SURFACE OR PAVED
 - GRAVEL
 - SOIL OR GRADED AND DRAINED EARTH
 - UNIMPROVED OR PRIMITIVE
 - IMPASSABLE OR UNTRAVELED
 - LEGAL TRAIL
 - DISCONTINUED
 - HIGHWAY CLASS CHANGE
 - RAILROAD
 - INACTIVE RAILROAD
 - NATIONAL FOREST ROAD
 - STATE FOREST HIGHWAY
 - PARK AND RIDE
- POLITICAL SUBDIVISIONS**
 - STATE BOUNDARY
 - COUNTY BOUNDARY
 - TOWN BOUNDARY
 - VILLAGE BOUNDARY
 - URBAN COMPACT BOUNDARY
 - WATER BODY
 - STREAM OR BROOK
 - BRIDGE OR CULVERT
 - BRIDGE OR CULVERT > 20'
 - BRIDGE OR CULVERT 6' - 20'
 - VOBCIT BRIDGE
 - VOBCIT CULVERT > 6'
 - STATE BRIDGE OR CULVERT IDENTIFIER
 - TOWN BRIDGE OR CULVERT IDENTIFIER
- FEDERAL CLASSIFICATION IDENTIFIER**
 - FAU URBAN ARTERIAL OR COLLECTOR
 - MA MINOR ARTERIAL
 - MJC MAJOR COLLECTOR
 - MNC MINOR COLLECTOR
 - PA PRINCIPAL ARTERIAL

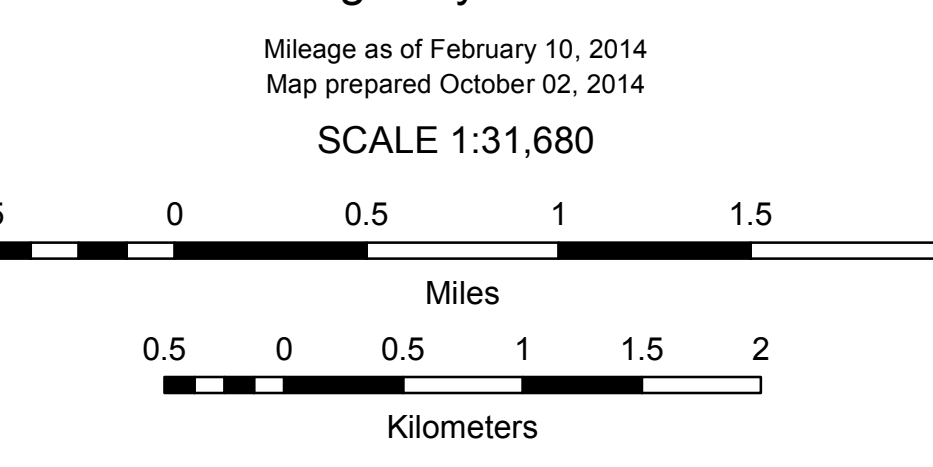
DISCLAIMER:
 The untraveled highways (laid-out town highways), discontinued highways, and legal trails hereon are those of which the Agency of Transportation has record; others may exist.
 Highway and bridge data by the Agency of Transportation. Town short structures are drawn from the Vermont Online Bridge & Culvert Inventory Tool (VOBCIT) database. All other data from the Vermont Center for Geographic Information. Only named streams are shown.

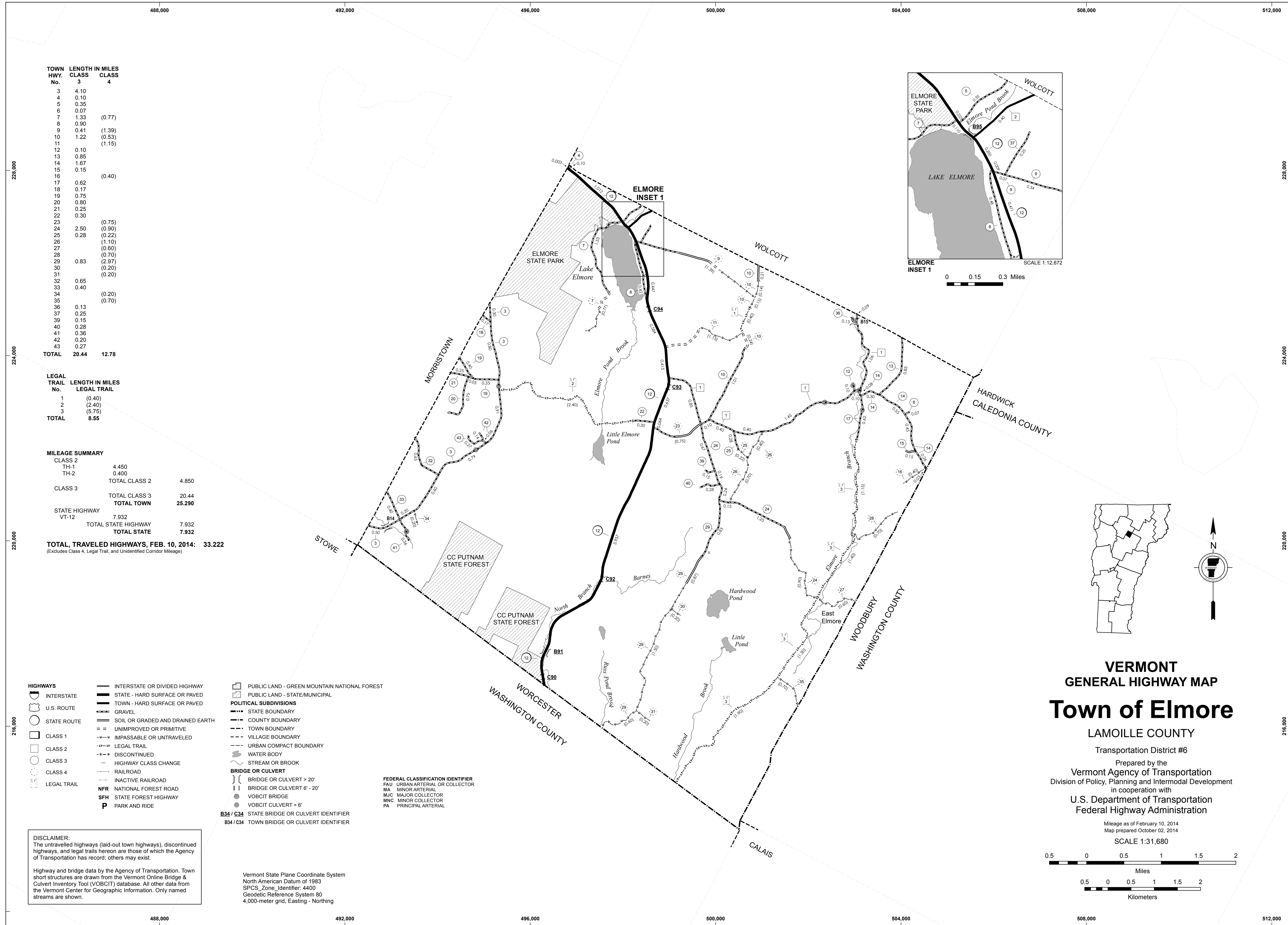
Vermont State Plane Coordinate System
 North American Datum of 1983
 SPCS_Zone_Identifier: 4400
 Geodetic Reference System 80
 4,000-meter grid, Easting - Northing

VERMONT GENERAL HIGHWAY MAP

Town of Eden

LAMOILLE COUNTY
 Transportation District #8
 Prepared by the
 Vermont Agency of Transportation
 Division of Policy, Planning and Intermodal Development
 in cooperation with
 U.S. Department of Transportation
 Federal Highway Administration



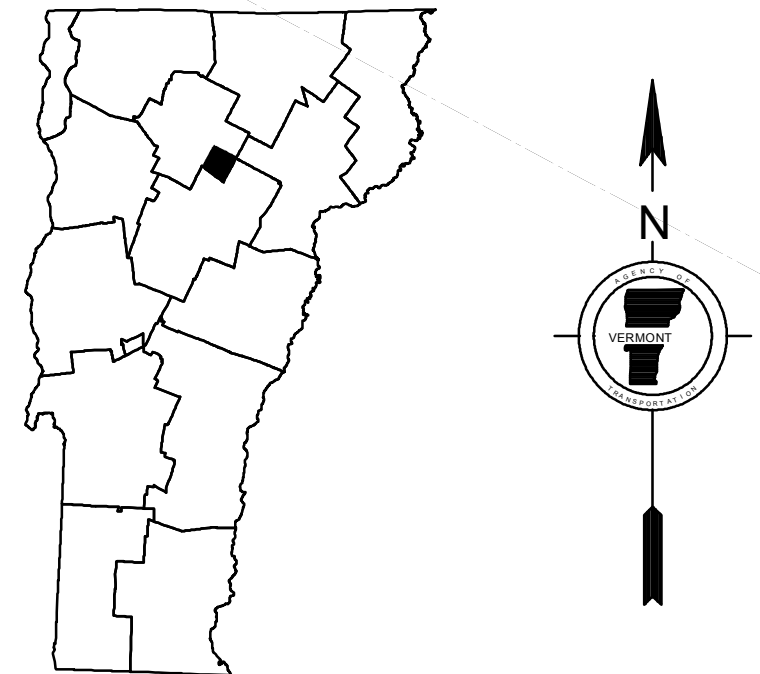
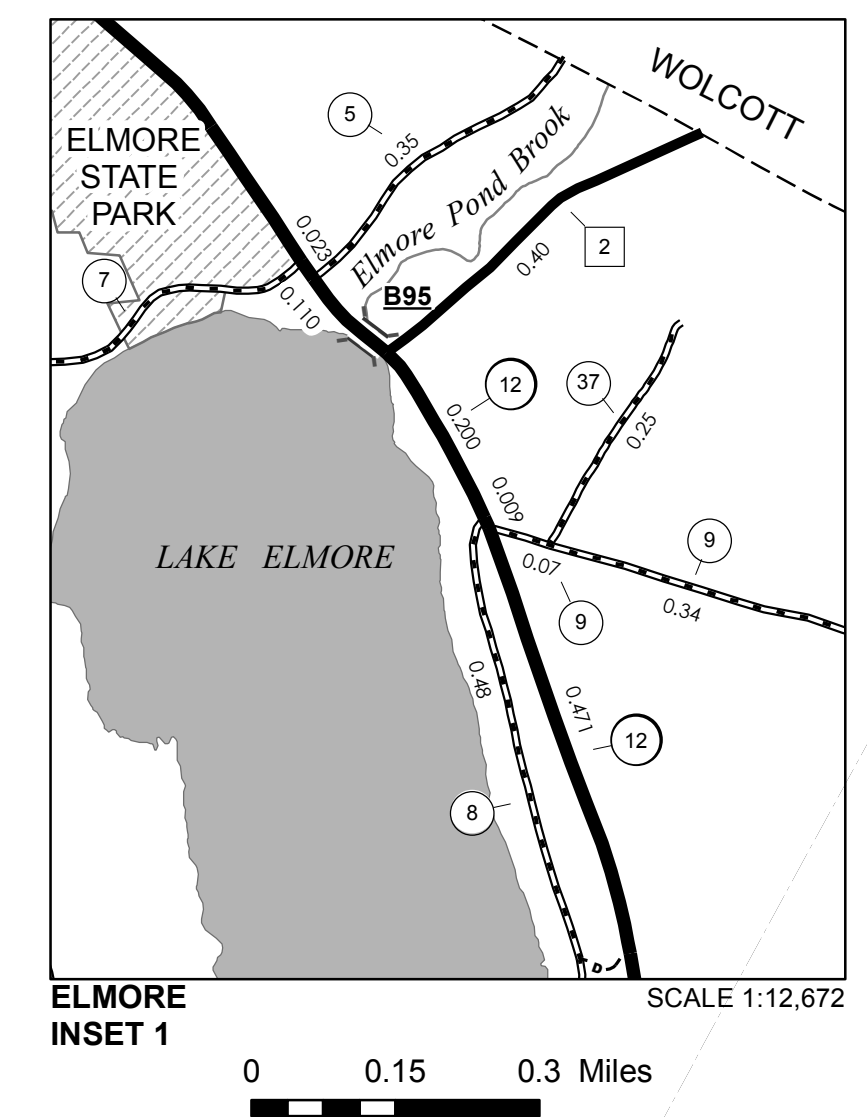


TOWN HWY. No.	LENGTH IN MILES CLASS 3	CLASS 4
3	4.10	
4	0.10	
5	0.35	
6	0.07	
7	1.33	(0.77)
8	0.90	
9	0.41	(1.39)
10	1.22	(0.53)
11		(1.15)
12	0.10	
13	0.85	
14	1.67	
15	0.15	
16		(0.40)
17	0.62	
18	0.17	
19	0.75	
20	0.80	
21	0.25	
22	0.30	
23		(0.75)
24	2.50	(0.90)
25	0.28	(0.22)
26		(1.10)
27		(0.60)
28		(0.70)
29	0.83	(2.97)
30		(0.20)
31		(0.20)
32	0.65	
33	0.40	
34		(0.20)
35		(0.70)
36	0.13	
37	0.25	
39	0.15	
40	0.28	
41	0.36	
42	0.20	
43	0.27	
TOTAL	20.44	12.78

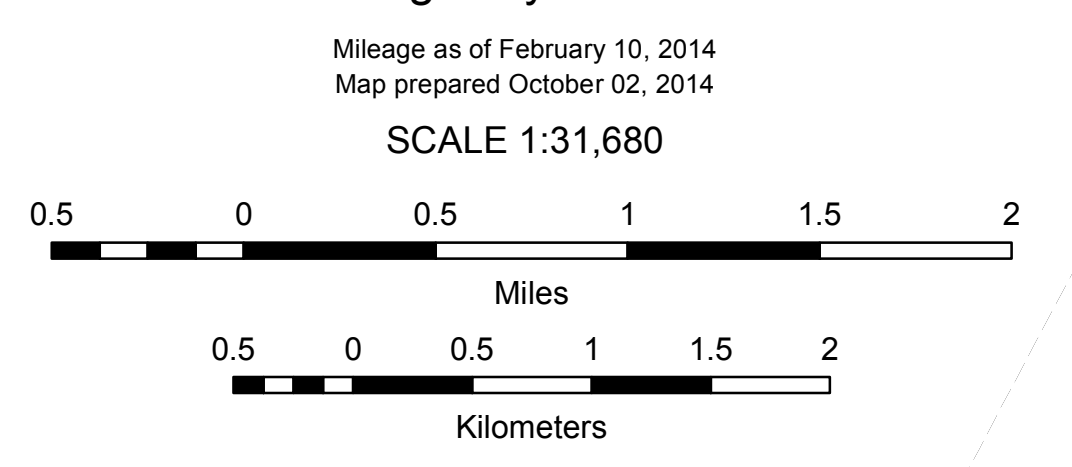
LEGAL TRAIL No.	LENGTH IN MILES LEGAL TRAIL
1	(0.40)
2	(2.40)
3	(5.75)
TOTAL	8.55

MILEAGE SUMMARY			
CLASS 2			
TH-1	4.450		
TH-2	0.400		
TOTAL CLASS 2		4.850	
CLASS 3			
TOTAL CLASS 3		20.44	
TOTAL TOWN		25.290	
STATE HIGHWAY			
VT-12	7.932		
TOTAL STATE HIGHWAY	7.932		
TOTAL STATE	7.932		

TOTAL, TRAVELED HIGHWAYS, FEB. 10, 2014: 33.222
 (Excludes Class 4, Legal Trail, and Unidentified Corridor Mileage)



VERMONT
GENERAL HIGHWAY MAP
Town of Elmore
 LAMOILLE COUNTY
 Transportation District #6
 Prepared by the
 Vermont Agency of Transportation
 Division of Policy, Planning and Intermodal Development
 in cooperation with
 U.S. Department of Transportation
 Federal Highway Administration



- HIGHWAYS**
 - INTERSTATE
 - U.S. ROUTE
 - STATE ROUTE
 - CLASS 1
 - CLASS 2
 - CLASS 3
 - CLASS 4
 - LEGAL TRAIL
- INTERSTATE OR DIVIDED HIGHWAY
- STATE - HARD SURFACE OR PAVED
- TOWN - HARD SURFACE OR PAVED
- GRAVEL
- SOIL OR GRADED AND DRAINED EARTH
- UNIMPROVED OR PRIMITIVE
- IMPASSABLE OR UNTRAVELED
- LEGAL TRAIL
- DISCONTINUED
- HIGHWAY CLASS CHANGE
- RAILROAD
- INACTIVE RAILROAD
- NFR NATIONAL FOREST ROAD
- SFH STATE FOREST HIGHWAY
- P PARK AND RIDE

- PUBLIC LAND - GREEN MOUNTAIN NATIONAL FOREST**
- PUBLIC LAND - STATE/MUNICIPAL**
- POLITICAL SUBDIVISIONS**
 - STATE BOUNDARY
 - COUNTY BOUNDARY
 - TOWN BOUNDARY
 - VILLAGE BOUNDARY
 - URBAN COMPACT BOUNDARY
- WATER BODY**
 - STREAM OR BROOK
- BRIDGE OR CULVERT**
 - BRIDGE OR CULVERT > 20'
 - BRIDGE OR CULVERT 6' - 20'
 - VOBCIT BRIDGE
 - VOBCIT CULVERT > 6'
 - B34 / C34 STATE BRIDGE OR CULVERT IDENTIFIER
 - B34 / C34 TOWN BRIDGE OR CULVERT IDENTIFIER
- FEDERAL CLASSIFICATION IDENTIFIER**
 - FAU URBAN ARTERIAL OR COLLECTOR
 - MA MINOR ARTERIAL
 - MJC MAJOR COLLECTOR
 - MNC MINOR COLLECTOR
 - PA PRINCIPAL ARTERIAL

DISCLAIMER:
 The untraveled highways (laid-out town highways), discontinued highways, and legal trails hereon are those of which the Agency of Transportation has record; others may exist.

Highway and bridge data by the Agency of Transportation. Town short structures are drawn from the Vermont Online Bridge & Culvert Inventory Tool (VOBCIT) database. All other data from the Vermont Center for Geographic Information. Only named streams are shown.

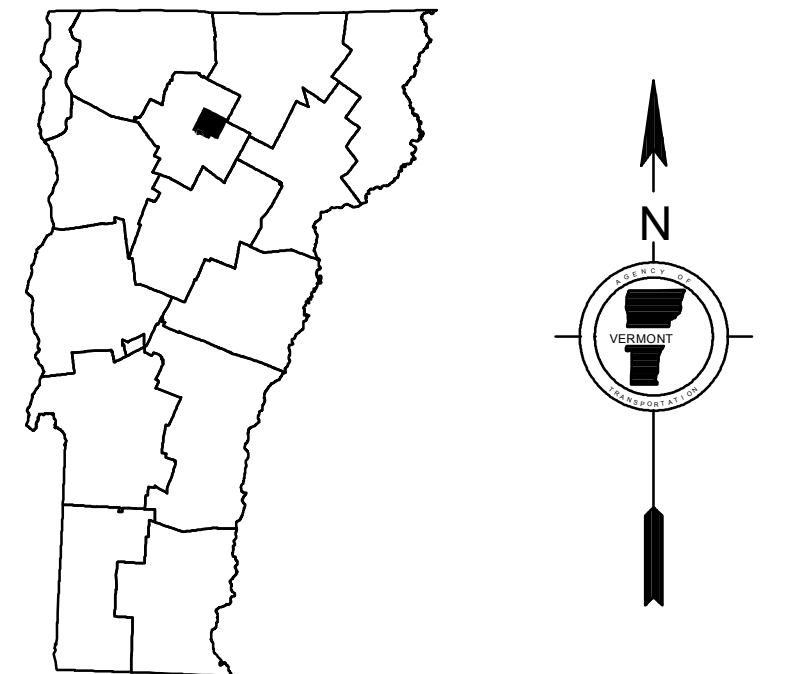
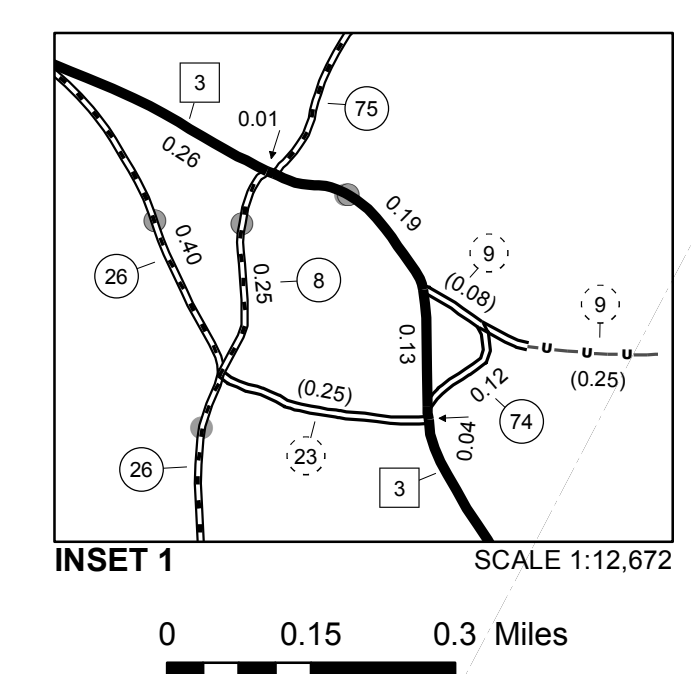
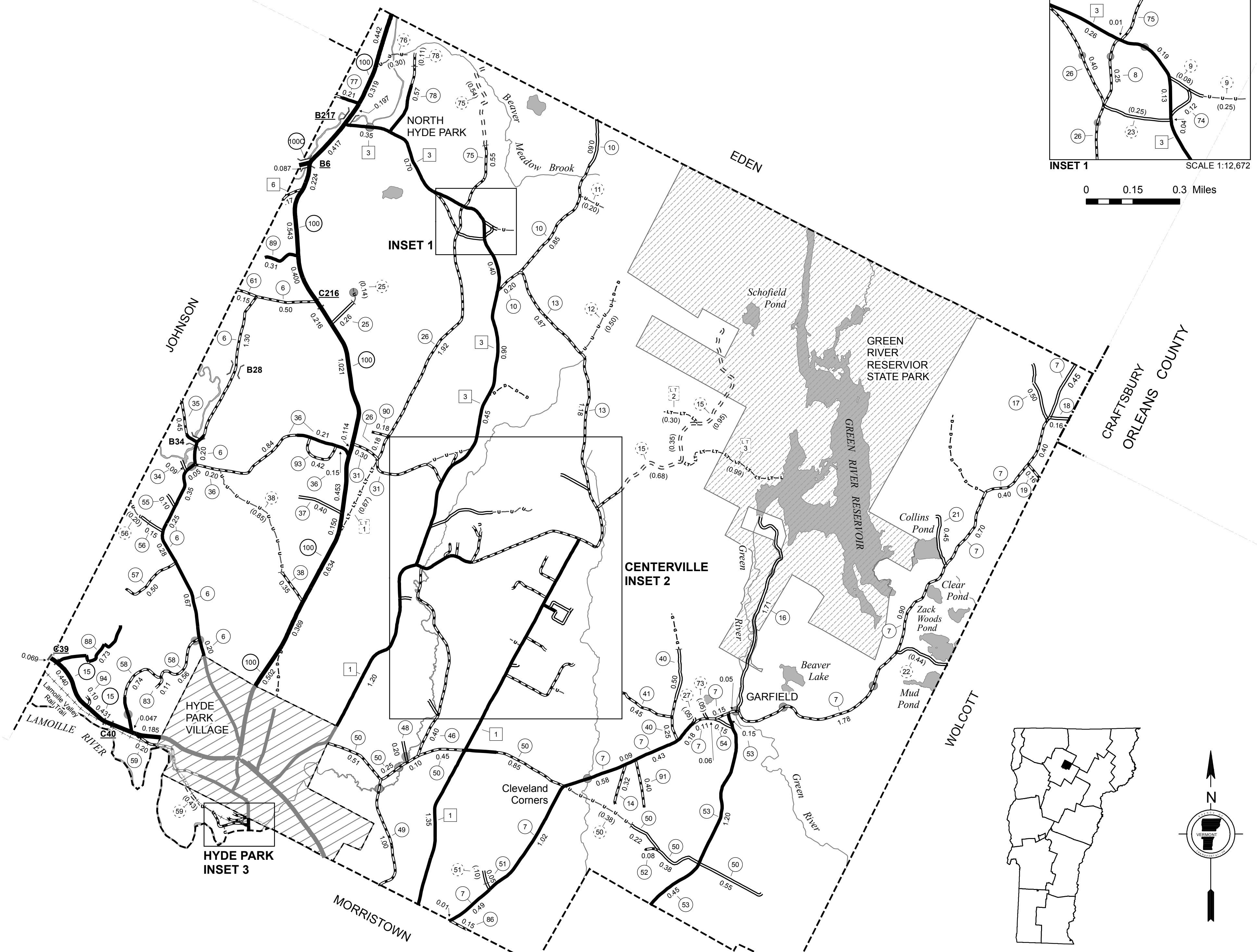
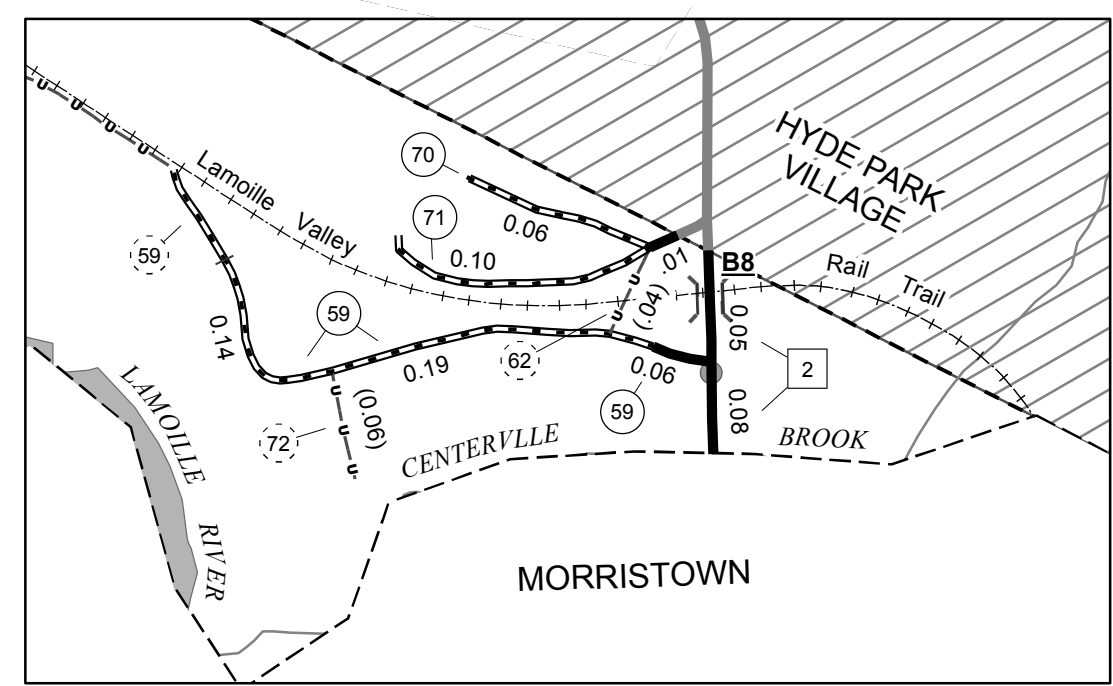
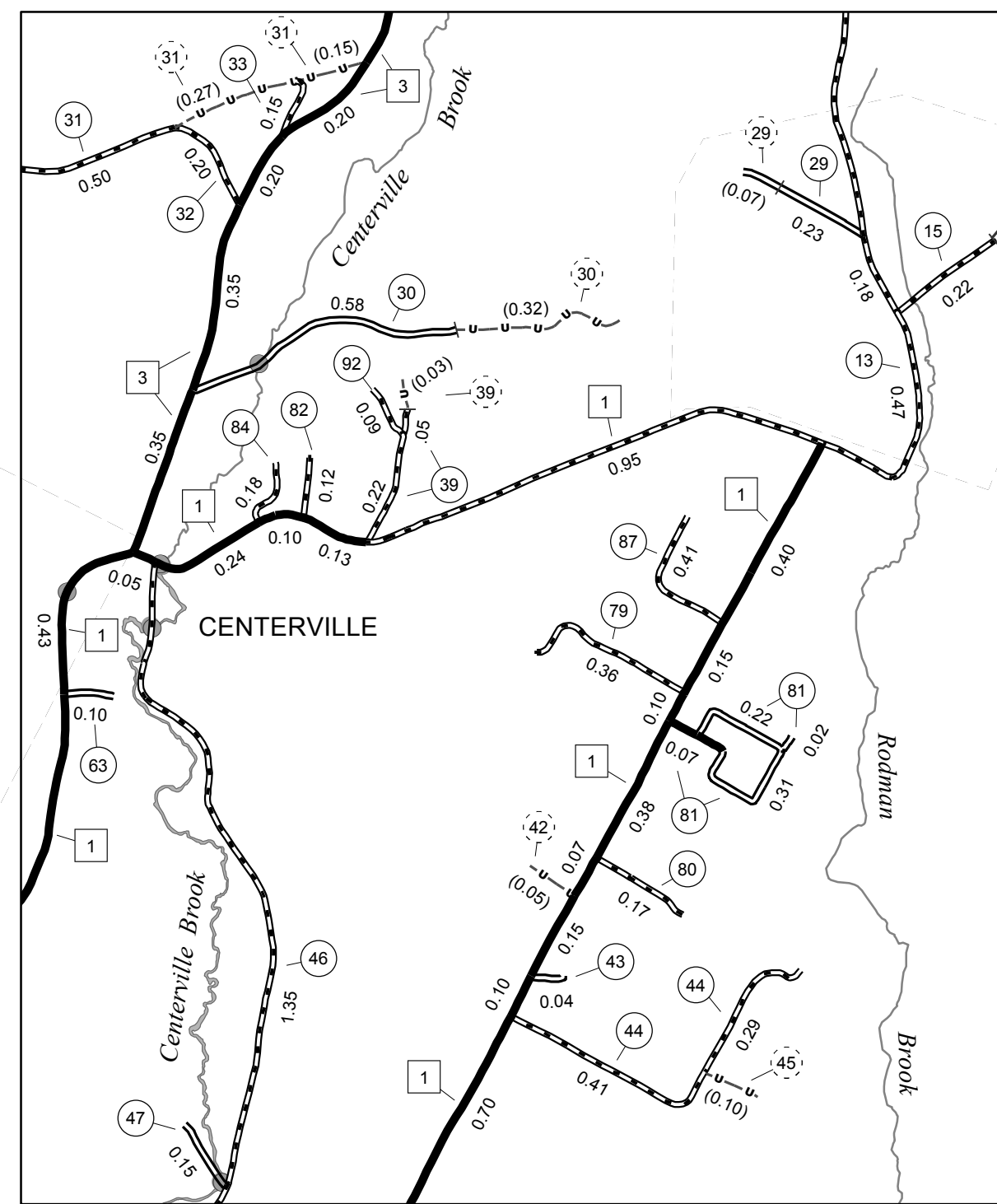
Vermont State Plane Coordinate System
 North American Datum of 1983
 SPCS_Zone_Identifier: 4400
 Geodetic Reference System 80
 4,000-meter grid, Easting - Northing

TOWN HWY. No.	LENGTH IN MILES CLASS 3	CLASS 4
6	4.50	
7	7.80	
8	0.25	
9		(0.33)
10	1.65	
11		(0.20)
12		(0.50)
13	2.70	
14	0.32	
15	0.22	(1.98)
16	1.71	
17	0.50	
18	0.16	
19	0.16	
21	0.45	
22		(0.44)
23		(0.25)
25	0.26	(0.14)
26	2.50	
27		(0.05)
29	0.23	(0.07)
30	0.58	(0.32)
31	0.80	(0.40)
32	0.20	
33	0.15	
34	0.09	
35	0.45	
36	1.40	
37	0.40	
38	0.35	(0.85)
39	0.27	(0.03)
40	0.75	
41	0.45	
42		(0.05)
43	0.04	
44	0.70	
46	1.75	(0.10)
47	0.15	
48	0.20	
49	1.00	
50	3.35	(0.38)
51	0.05	(0.10)
52	0.08	
53	1.80	
54	0.15	
55	0.10	
56	0.15	(0.20)
57	0.50	
58	1.30	
59	0.94	(0.55)
60	0.74	
61	0.15	
62		(0.04)
63	0.10	
64	0.35	
65	0.08	
66	0.10	
67	0.20	
68	0.26	
69	0.09	
70	0.06	
71	0.14	
72		(0.06)
73	0.12	(0.05)
74	0.12	(0.54)
75	0.55	(0.30)
76		
77	0.21	
78	0.57	(0.11)
79	0.36	
80	0.17	
81	0.62	
82	0.12	
83	0.11	
84	0.18	
86	0.15	
87	0.41	
88	0.73	
89	0.31	
90	0.18	
91	0.40	
92	0.09	
93	0.42	
94	0.10	
TOTAL	49.63	8.04

MILEAGE SUMMARY

CLASS 2		
TH-1	7.350	
TH-2	0.280	
TH-3	4.530	
TH-4	1.200	
TH-5	0.300	
TH-6	0.170	
TOTAL CLASS 2	13.830	
CLASS 3		
TOTAL CLASS 3	49.63	
TOTAL TOWN	63.460	
STATE HIGHWAY		
VT-15	2.955	
VT-100	6.527	
VT-100C	0.087	
TOTAL STATE HIGHWAY	9.569	
STATE HIGHWAY - Ramps		
VT-15	0.033	
TOTAL STATE HIGHWAY - Ramps	0.033	
TOTAL STATE	9.602	

TOTAL, TRAVELED HIGHWAYS, FEB. 10, 2014: 73.062 (Excludes Class 4, Legal Trail, and Unidentified Corridor Mileage)



VERMONT
GENERAL HIGHWAY MAP
Town of Hyde Park

LAMOILLE COUNTY

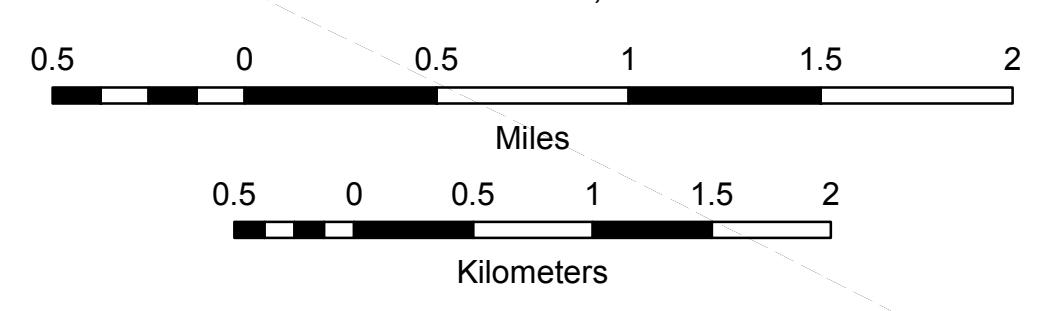
Transportation District #8

Prepared by the
Vermont Agency of Transportation
Division of Policy, Planning and Intermodal Development
in cooperation with

U.S. Department of Transportation
Federal Highway Administration

Mileage as of February 10, 2014
Map prepared October 06, 2014

SCALE 1:31,680



TOWN HWY. No.	LENGTH IN MILES "NOT UP TO STANDARD"
31	(0.02)
TOTAL	0.02

The sections of the town highways listed above are legally Class 3, but have been deemed "Not Up To Standard" and are functionally Class 4 Town Highways

LEGAL TRAIL No.	LENGTH IN MILES LEGAL TRAIL
1	(0.67)
2	(0.30)
3	(0.99)
TOTAL	1.96

DISCLAIMER:
The untraveled highways (laid-out town highways), discontinued highways, and legal trails hereon are those of which the Agency of Transportation has record; others may exist.

Highway and bridge data by the Agency of Transportation. Town street structures are drawn from the Vermont Online Bridge & Culvert Inventory Tool (VOBCIT) database. All other data from the Vermont Center for Geographic Information. Only named streams are shown.

Vermont State Plane Coordinate System
North American Datum of 1983
SPCS_Zone_Identifier: 4400
Geodetic Reference System 80
4,000-meter grid, Easting - Northing

- HIGHWAYS**
- INTERSTATE
 - U.S. ROUTE
 - STATE ROUTE
 - CLASS 1
 - CLASS 2
 - CLASS 3
 - CLASS 4
 - LEGAL TRAIL
- INTERSTATE OR DIVIDED HIGHWAY
STATE - HARD SURFACE OR PAVED
TOWN - HARD SURFACE OR PAVED
GRAVEL
SOIL OR GRADED AND DRAINED EARTH
UNIMPROVED OR PRIMITIVE
IMPASSABLE OR UNTRAVELED
LEGAL TRAIL
DISCONTINUED
HIGHWAY CLASS CHANGE
RAILROAD
INACTIVE RAILROAD
NFR NATIONAL FOREST ROAD
SFH STATE FOREST HIGHWAY
P PARK AND RIDE
- PUBLIC LAND - GREEN MOUNTAIN NATIONAL FOREST
PUBLIC LAND - STATE/MUNICIPAL
- POLITICAL SUBDIVISIONS**
- STATE BOUNDARY
 - COUNTY BOUNDARY
 - TOWN BOUNDARY
 - VILLAGE BOUNDARY
 - URBAN COMPACT BOUNDARY
 - WATER BODY
 - STREAM OR BROOK
- BRIDGE OR CULVERT**
- BRIDGE OR CULVERT > 20'
 - BRIDGE OR CULVERT 6' - 20'
 - VOBCIT BRIDGE
 - VOBCIT CULVERT > 6'
 - B34 / C34 STATE BRIDGE OR CULVERT IDENTIFIER
 - B34 / C34 TOWN BRIDGE OR CULVERT IDENTIFIER
- FEDERAL CLASSIFICATION IDENTIFIER
FAU URBAN ARTERIAL OR COLLECTOR
MA MINOR ARTERIAL
MJC MAJOR COLLECTOR
MNC MINOR COLLECTOR
PA PRINCIPAL ARTERIAL

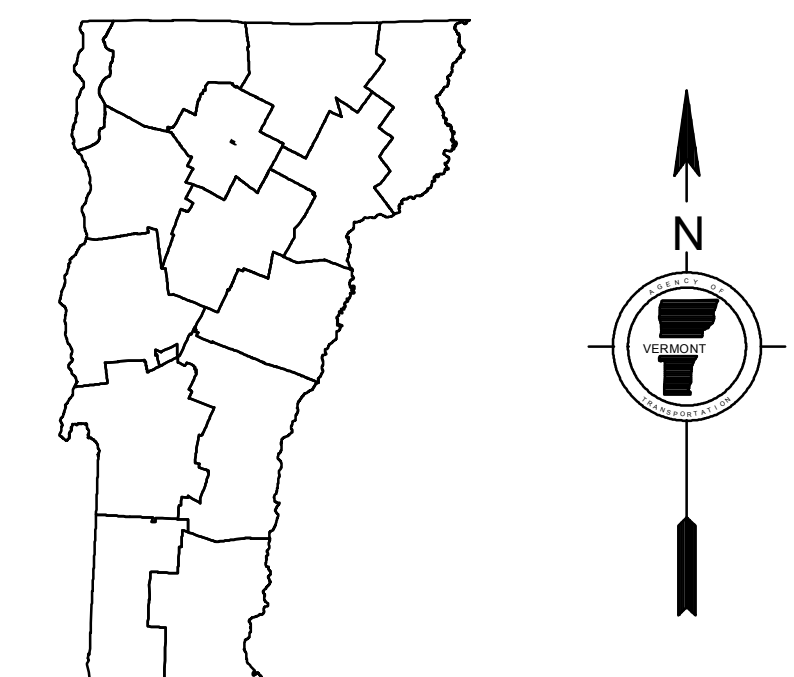
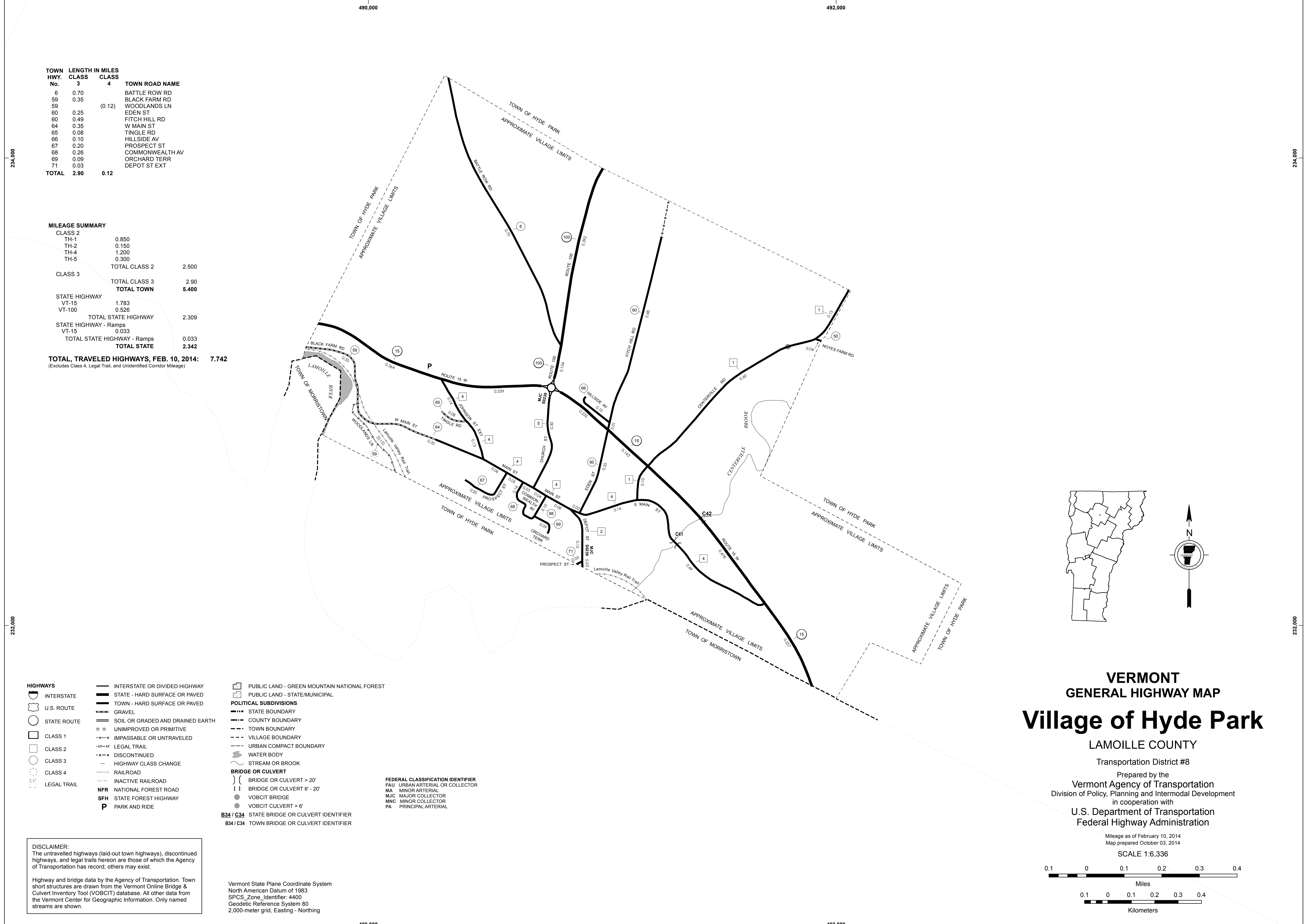
TOWN HWY. No.	LENGTH IN MILES		TOWN ROAD NAME
	CLASS 3	CLASS 4	
6	0.70		BATTLE ROW RD
59	0.35	(0.12)	BLACK FARM RD
59			WOODLANDS LN
60	0.25		EDEN ST
60	0.49		FITCH HILL RD
64	0.35		W MAIN ST
65	0.08		TINGLE RD
66	0.10		HILLSIDE AV
67	0.20		PROSPECT ST
68	0.26		COMMONWEALTH AV
69	0.09		ORCHARD TERR
71	0.03		DEPOT ST EXT
TOTAL	2.90	0.12	

MILEAGE SUMMARY

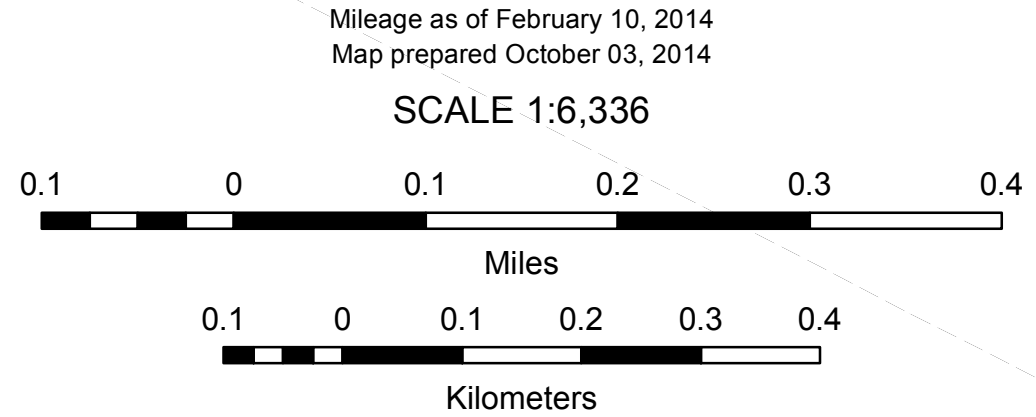
CLASS 2		
TH-1	0.850	
TH-2	0.150	
TH-4	1.200	
TH-5	0.300	
TOTAL CLASS 2	2.500	
CLASS 3		
TOTAL CLASS 3	2.90	
TOTAL TOWN	5.400	
STATE HIGHWAY		
VT-15	1.783	
VT-100	0.526	
TOTAL STATE HIGHWAY	2.309	
STATE HIGHWAY - Ramps		
VT-15	0.033	
TOTAL STATE HIGHWAY - Ramps	0.033	
TOTAL STATE	2.342	

TOTAL, TRAVELED HIGHWAYS, FEB. 10, 2014: 7.742

(Excludes Class 4, Legal Trail, and Unidentified Corridor Mileage)



VERMONT
GENERAL HIGHWAY MAP
Village of Hyde Park
 LAMOILLE COUNTY
 Transportation District #8
 Prepared by the
 Vermont Agency of Transportation
 Division of Policy, Planning and Intermodal Development
 in cooperation with
 U.S. Department of Transportation
 Federal Highway Administration



- | | | | |
|---|---|---|--|
| <p>HIGHWAYS</p> <ul style="list-style-type: none"> INTERSTATE U.S. ROUTE STATE ROUTE CLASS 1 CLASS 2 CLASS 3 CLASS 4 LEGAL TRAIL | <ul style="list-style-type: none"> INTERSTATE OR DIVIDED HIGHWAY STATE - HARD SURFACE OR PAVED TOWN - HARD SURFACE OR PAVED GRAVEL SOIL OR GRADED AND DRAINED EARTH UNIMPROVED OR PRIMITIVE IMPASSABLE OR UNTRAVELED LEGAL TRAIL DISCONTINUED HIGHWAY CLASS CHANGE RAILROAD INACTIVE RAILROAD NATIONAL FOREST ROAD STATE FOREST HIGHWAY PARK AND RIDE | <ul style="list-style-type: none"> PUBLIC LAND - GREEN MOUNTAIN NATIONAL FOREST PUBLIC LAND - STATE/MUNICIPAL <p>POLITICAL SUBDIVISIONS</p> <ul style="list-style-type: none"> STATE BOUNDARY COUNTY BOUNDARY TOWN BOUNDARY VILLAGE BOUNDARY URBAN COMPACT BOUNDARY <p>WATER BODY</p> <ul style="list-style-type: none"> STREAM OR BROOK <p>BRIDGE OR CULVERT</p> <ul style="list-style-type: none"> BRIDGE OR CULVERT > 20' BRIDGE OR CULVERT 6' - 20' VOCBIT BRIDGE VOCBIT CULVERT > 6' <p>B34 / C34 STATE BRIDGE OR CULVERT IDENTIFIER
 B34 / C34 TOWN BRIDGE OR CULVERT IDENTIFIER</p> | <p>FEDERAL CLASSIFICATION IDENTIFIER</p> <ul style="list-style-type: none"> FAU URBAN ARTERIAL OR COLLECTOR MA MINOR ARTERIAL MJC MAJOR COLLECTOR MNC MINOR COLLECTOR PA PRINCIPAL ARTERIAL |
|---|---|---|--|

DISCLAIMER:
 The untraveled highways (laid-out town highways), discontinued highways, and legal trails hereon are those of which the Agency of Transportation has record; others may exist.

Highway and bridge data by the Agency of Transportation. Town short structures are drawn from the Vermont Online Bridge & Culvert Inventory Tool (VOCBIT) database. All other data from the Vermont Center for Geographic Information. Only named streams are shown.

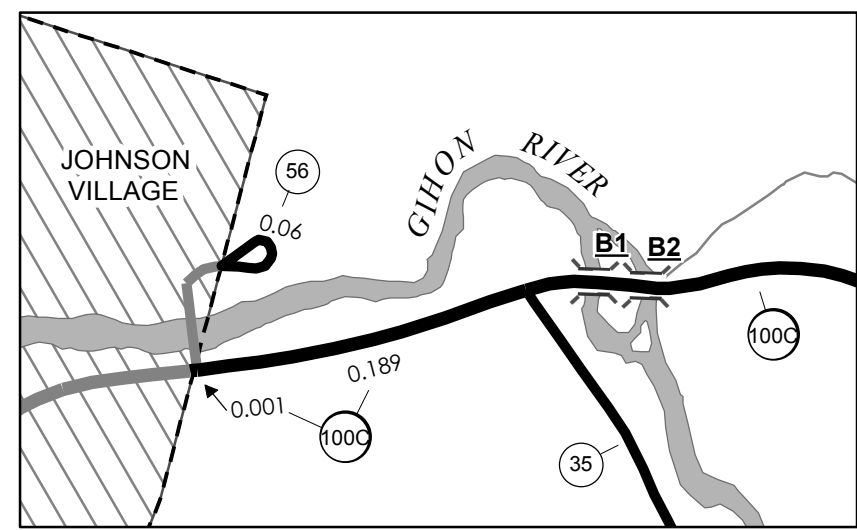
Vermont State Plane Coordinate System
 North American Datum of 1983
 SPCS_Zone_Identifier: 4400
 Geodetic Reference System 80
 2,000-meter grid, Easting - Northing

TOWN HWY. No.	LENGTH IN MILES CLASS 3	CLASS 4
5	4.06	
6	1.55	(1.90)
7	0.10	(1.10)
8	0.10	
9		(0.15)
10	1.53	
11	2.10	
12		(0.18)
13	0.10	
14	0.10	
15	1.15	
16	0.94	(0.14)
17		(0.30)
18	1.55	
19	0.10	
20	0.40	
21		(0.27)
22	0.04	(0.56)
23		(0.25)
24	0.85	
25	0.45	
26	2.12	
27	0.60	
29	0.15	
30	1.02	
31	0.17	(0.93)
32	0.87	(1.03)
33	0.50	
34	0.45	
35	0.70	(1.10)
36	0.40	
37	1.08	
38		(0.30)
40	0.65	(0.78)
41	0.03	(0.40)
42	0.15	
43	0.47	
44	0.46	(0.78)
45	2.90	
46	1.21	(0.39)
47		(0.25)
48	1.07	(0.18)
49		(1.22)
50		(0.15)
51	1.85	
52	0.98	
53	0.07	
54	0.09	
56	0.13	
57	0.03	
58	0.15	
59	0.17	
60	0.22	
61	0.15	
62	0.07	
63	0.13	
64	0.03	
65	0.05	
66	0.26	
67	0.06	
68	0.07	
69	0.07	
70	0.03	
71	0.17	
74	0.13	
75	0.04	
76	0.11	
77	0.03	
79	0.05	
80	0.07	
81	0.07	
82	0.53	
83	0.36	
84	0.12	
TOTAL	36.41	12.36

MILEAGE SUMMARY

CLASS	LENGTH	TOTAL
CLASS 2	5.270	
TH-1	0.500	
TH-2	0.400	
TH-3	2.430	
TH-4	1.380	
TH-5	1.550	
TH-6	1.600	
TH-7		
TOTAL CLASS 2		13.130
CLASS 3		
TOTAL CLASS 3		36.41
TOTAL TOWN		49.540
STATE HIGHWAY		
VT-15	6.843	
VT-100C	4.508	
TOTAL STATE HIGHWAY		11.351
TOTAL STATE		11.351

TOTAL, TRAVELED HIGHWAYS, FEB. 10, 2014: 60.891
(Excludes Class 4, Legal Trail, and Unidentified Corridor Mileage)



0 0.08 0.16 Miles

LEGAL TRAIL LENGTH IN MILES

LEGAL TRAIL No.	LENGTH IN MILES
1	(0.32)
TOTAL	0.32

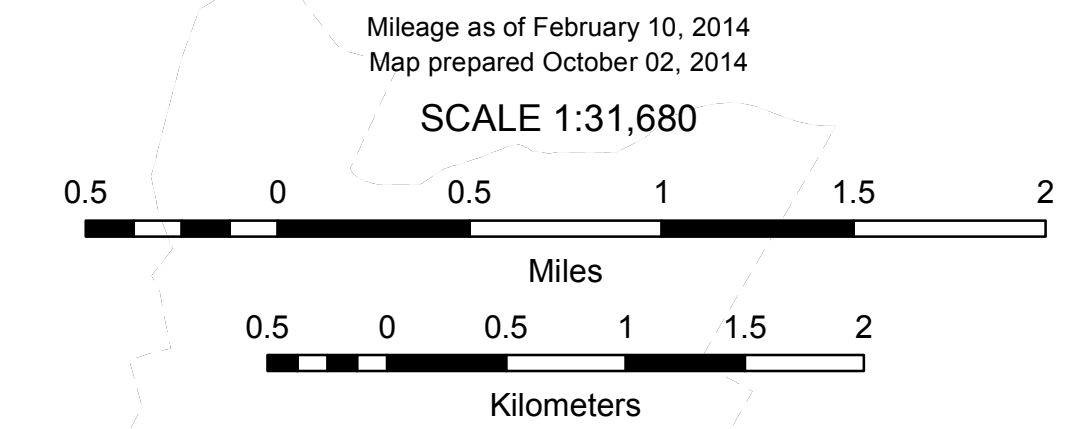
- HIGHWAYS**
- INTERSTATE
 - U.S. ROUTE
 - STATE ROUTE
 - CLASS 1
 - CLASS 2
 - CLASS 3
 - CLASS 4
 - LEGAL TRAIL
- INTERSTATE OR DIVIDED HIGHWAY
STATE - HARD SURFACE OR PAVED
TOWN - HARD SURFACE OR PAVED
GRAVEL
SOIL OR GRADED AND DRAINED EARTH
UNIMPROVED OR PRIMITIVE
IMPASSABLE OR UNTRAVELED
LEGAL TRAIL
DISCONTINUED
HIGHWAY CLASS CHANGE
RAILROAD
INACTIVE RAILROAD
NFR NATIONAL FOREST ROAD
SFH STATE FOREST HIGHWAY
P PARK AND RIDE

- PUBLIC LAND - GREEN MOUNTAIN NATIONAL FOREST
PUBLIC LAND - STATE/MUNICIPAL
- POLITICAL SUBDIVISIONS**
- STATE BOUNDARY
 - COUNTY BOUNDARY
 - TOWN BOUNDARY
 - VILLAGE BOUNDARY
 - URBAN COMPACT BOUNDARY
 - WATER BODY
 - STREAM OR BROOK
- BRIDGE OR CULVERT**
- BRIDGE OR CULVERT > 20'
 - BRIDGE OR CULVERT 6' - 20'
 - VOBCIT BRIDGE
 - VOBCIT CULVERT > 6'
 - STATE BRIDGE OR CULVERT IDENTIFIER
 - TOWN BRIDGE OR CULVERT IDENTIFIER
- FEDERAL CLASSIFICATION IDENTIFIER**
- FAU - URBAN ARTERIAL OR COLLECTOR
 - MA - MINOR ARTERIAL
 - MJC - MAJOR COLLECTOR
 - MNC - MINOR COLLECTOR
 - PA - PRINCIPAL ARTERIAL

DISCLAIMER:
The untraveled highways (laid-out town highways), discontinued highways, and legal trails hereon are those of which the Agency of Transportation has record; others may exist.

Highway and bridge data by the Agency of Transportation. Town short structures are drawn from the Vermont Online Bridge & Culvert Inventory Tool (VOBCIT) database. All other data from the Vermont Center for Geographic Information. Only named streams are shown.

Vermont State Plane Coordinate System
North American Datum of 1983
SPCS_Zone_Identifier: 4400
Geodetic Reference System 80
4,000-meter grid, Easting - Northing



**VERMONT
GENERAL HIGHWAY MAP
Town of Johnson**

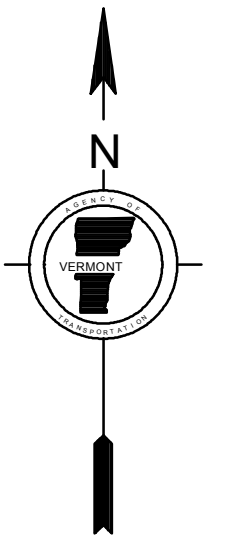
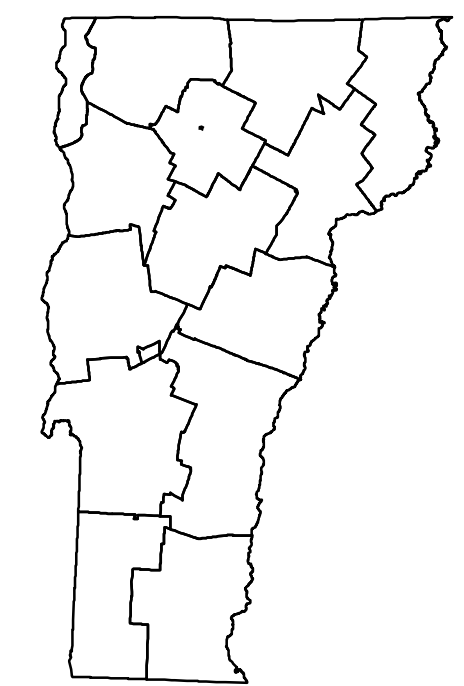
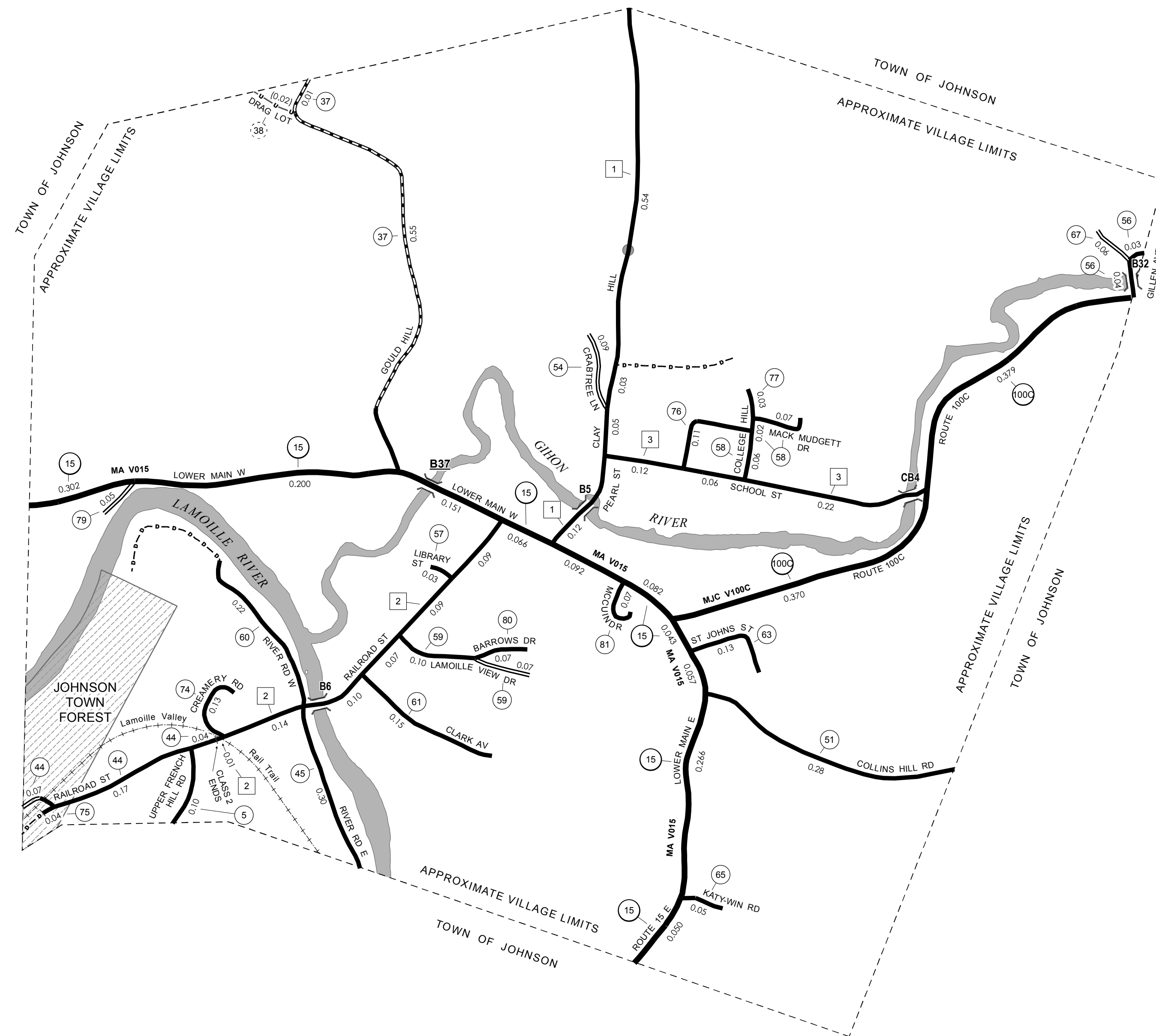
LAMOILLE COUNTY

Transportation District #8

Prepared by the
Vermont Agency of Transportation
Division of Policy, Planning and Intermodal Development
in cooperation with
U.S. Department of Transportation
Federal Highway Administration

TOWN HWY. No.	LENGTH IN MILES		TOWN ROAD NAME
	CLASS 3	CLASS 4	
5	0.10		UPPER FRENCH HILL RD
37	0.56		GOULD HILL
38		(0.02)	DRAG LOT
44	0.28		RAILROAD ST
45	0.30		RIVER RD E
51	0.28		COLLINS HILL RD
54	0.09		CRABTREE LN
56	0.07		GILLEN AV
57	0.03		LIBRARY ST
58	0.07		MACK MUDGETT DR
58	0.08		COLLEGE HILL
59	0.17		LAMOILLE VIEW DR
60	0.22		RIVER RD W
61	0.15		CLARK AV
63	0.13		ST JOHNS ST
65	0.05		KATY-WIN RD
67	0.06		TH 67
74	0.13		CREAMERY RD
75	0.04		TH 75
76	0.04		TH-76
76	0.07		TH 76
77	0.03		COLLEGE HILL
79	0.05		TH-79
80	0.07		BARROWS DR
81	0.07		MCCUIN DR
TOTAL	3.14	0.02	

MILEAGE SUMMARY			
CLASS 2			
TH-1	0.740		
TH-2	0.500		
TH-3	0.400		
	TOTAL CLASS 2	1.640	
CLASS 3			
	TOTAL CLASS 3	3.14	
	TOTAL TOWN	4.780	
STATE HIGHWAY			
VT-15	1.309		
VT-100C	0.749		
	TOTAL STATE HIGHWAY	2.058	
	TOTAL STATE	2.058	
TOTAL, TRAVELED HIGHWAYS, FEB. 10, 2014:			6.838
<small>(Excludes Class 4, Legal Trail, and Undertified Corridor Mileage)</small>			



- HIGHWAYS**
- INTERSTATE
- U.S. ROUTE
- STATE ROUTE
- CLASS 1
- CLASS 2
- CLASS 3
- CLASS 4
- LEGAL TRAIL
- INTERSTATE OR DIVIDED HIGHWAY
- STATE - HARD SURFACE OR PAVED
- TOWN - HARD SURFACE OR PAVED
- GRAVEL
- SOIL OR GRADED AND DRAINED EARTH
- UNIMPROVED OR PRIMITIVE
- IMPASSABLE OR UNTRAVELED
- LEGAL TRAIL
- DISCONTINUED
- HIGHWAY CLASS CHANGE
- RAILROAD
- INACTIVE RAILROAD
- NATIONAL FOREST ROAD
- STATE FOREST HIGHWAY
- PARK AND RIDE
- PUBLIC LAND - GREEN MOUNTAIN NATIONAL FOREST
- PUBLIC LAND - STATE/MUNICIPAL
- POLITICAL SUBDIVISIONS**
- STATE BOUNDARY
- COUNTY BOUNDARY
- TOWN BOUNDARY
- VILLAGE BOUNDARY
- URBAN COMPACT BOUNDARY
- WATER BODY
- STREAM OR BROOK
- BRIDGE OR CULVERT**
- BRIDGE OR CULVERT > 20'
- BRIDGE OR CULVERT 6' - 20'
- VOBCIT BRIDGE
- VOBCIT CULVERT > 6'
- FEDERAL CLASSIFICATION IDENTIFIER**
- FAU URBAN ARTERIAL OR COLLECTOR
- MA MINOR ARTERIAL
- MJC MAJOR COLLECTOR
- MNC MINOR COLLECTOR
- PA PRINCIPAL ARTERIAL
- B34 / C34 STATE BRIDGE OR CULVERT IDENTIFIER**
- B34 / C34 TOWN BRIDGE OR CULVERT IDENTIFIER**

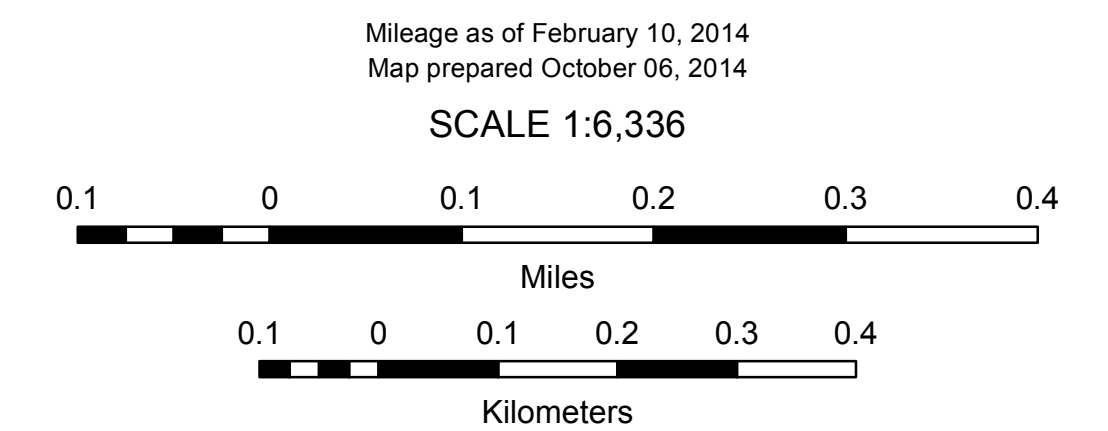
DISCLAIMER:
The untraveled highways (laid-out town highways), discontinued highways, and legal trails hereon are those of which the Agency of Transportation has record; others may exist.

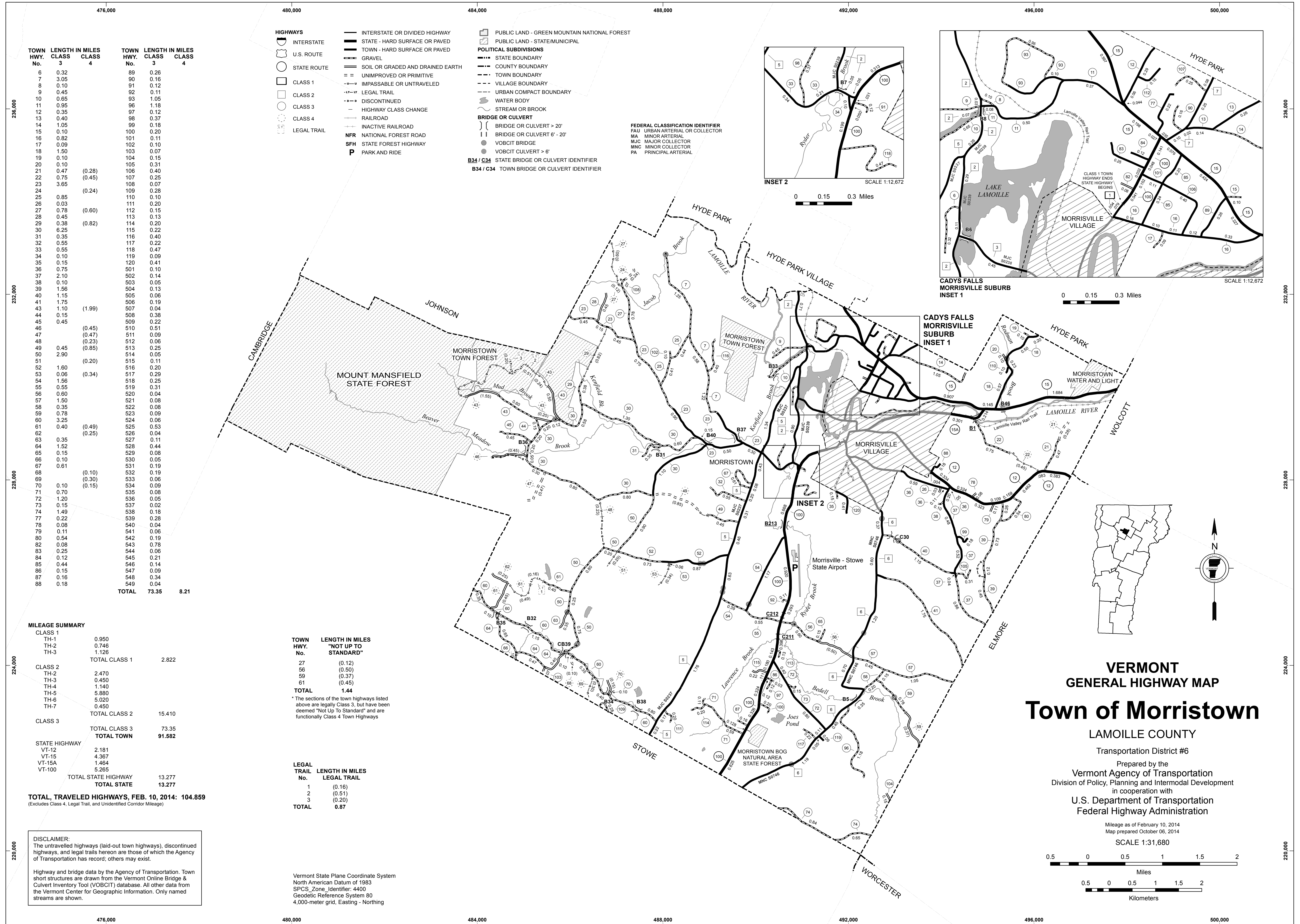
Highway and bridge data by the Agency of Transportation. Town short structures are drawn from the Vermont Online Bridge & Culvert Inventory Tool (VOBCIT) database. All other data from the Vermont Center for Geographic Information. Only named streams are shown.

Vermont State Plane Coordinate System
North American Datum of 1983
SPCS_Zone_Identifier: 4400
Geodetic Reference System 80
2,000-meter grid, Easting - Northing

VERMONT
GENERAL HIGHWAY MAP
Village of Johnson
LAMOILLE COUNTY
Transportation District #8

Prepared by the
Vermont Agency of Transportation
Division of Policy, Planning and Intermodal Development
in cooperation with
U.S. Department of Transportation
Federal Highway Administration





TOWN HWY. No.	LENGTH IN MILES CLASS 3	LENGTH IN MILES CLASS 4	TOWN HWY. No.	LENGTH IN MILES CLASS 3	LENGTH IN MILES CLASS 4
6	0.32		89	0.26	
7	3.05		90	0.16	
8	0.10		91	0.12	
9	0.45		92	0.11	
10	0.65		93	1.05	
11	0.95		96	1.18	
12	0.35		97	0.12	
13	0.40		98	0.37	
14	1.05		99	0.18	
15	0.10		100	0.20	
16	0.82		101	0.11	
17	0.09		102	0.10	
18	1.50		103	0.07	
19	0.10		104	0.15	
20	0.10		105	0.31	
21	0.47	(0.28)	106	0.40	
22	0.75	(0.45)	107	0.25	
23	3.65		108	0.07	
24		(0.24)	109	0.28	
25	0.85		110	0.10	
26	0.03		111	0.20	
27	0.78	(0.60)	112	0.15	
28	0.45		113	0.13	
29	0.38	(0.82)	114	0.20	
30	6.25		115	0.22	
31	0.35		116	0.40	
32	0.55		117	0.22	
33	0.55		118	0.47	
34	0.10		119	0.09	
35	0.15		120	0.41	
36	0.75		501	0.10	
37	2.10		502	0.14	
38	0.10		503	0.05	
39	1.56		504	0.13	
40	1.15		505	0.06	
41	1.75		506	0.19	
43	1.10	(1.99)	507	0.04	
44	0.15		508	0.38	
45	0.45		509	0.22	
46		(0.45)	510	0.51	
47		(0.47)	511	0.09	
48		(0.23)	512	0.06	
49	0.45	(0.85)	513	0.25	
50	2.90		514	0.05	
51		(0.20)	515	0.11	
52	1.60		516	0.20	
53	0.08	(0.34)	517	0.29	
54	1.56		518	0.25	
55	0.55		519	0.31	
56	0.60		520	0.04	
57	1.50		521	0.08	
58	0.35		522	0.08	
59	0.78		523	0.09	
60	3.25		524	0.06	
61	0.40	(0.49)	525	0.53	
62		(0.25)	526	0.04	
63	0.35		527	0.11	
64	1.52		528	0.44	
65	0.15		529	0.08	
66	0.10		530	0.05	
67		(0.10)	531	0.19	
68		(0.30)	532	0.19	
69		(0.15)	533	0.06	
70	0.10		534	0.09	
71	0.70		535	0.08	
72	1.20		536	0.05	
73	0.15		537	0.02	
74	1.49		538	0.18	
77	0.22		539	0.28	
78	0.08		540	0.04	
79	0.11		541	0.06	
80	0.54		542	0.19	
82	0.08		543	0.78	
83	0.25		544	0.06	
84	0.12		545	0.21	
85	0.44		546	0.14	
86	0.15		547	0.09	
87	0.16		548	0.34	
88	0.18		549	0.04	
TOTAL			73.35	8.21	

CLASS	LENGTH IN MILES	TOTAL CLASS	LENGTH IN MILES
CLASS 1			
TH-1	0.950		
TH-2	0.746		
TH-3	1.126		
TOTAL CLASS 1		2.822	
CLASS 2			
TH-2	2.470		
TH-3	0.450		
TH-4	1.140		
TH-5	5.880		
TH-6	5.020		
TH-7	0.450		
TOTAL CLASS 2		15.410	
CLASS 3			
TOTAL CLASS 3		73.35	
TOTAL TOWN		91.582	
STATE HIGHWAY			
VT-12	2.181		
VT-15	4.367		
VT-15A	1.464		
VT-100	5.265		
TOTAL STATE HIGHWAY		13.277	
TOTAL STATE		13.277	

TOTAL, TRAVELED HIGHWAYS, FEB. 10, 2014: 104.859
 (Excludes Class 4, Legal Trail, and Unidentified Corridor Mileage)

TOWN HWY. No.	LENGTH IN MILES "NOT UP TO STANDARD"
27	(0.12)
56	(0.50)
59	(0.37)
61	(0.45)
TOTAL	1.44

* The sections of the town highways listed above are legally Class 3, but have been deemed "Not Up To Standard" and are functionally Class 4 Town Highways

LEGAL TRAIL No.	LENGTH IN MILES LEGAL TRAIL
1	(0.16)
2	(0.51)
3	(0.20)
TOTAL	0.87

DISCLAIMER:
 The untraveled highways (laid-out town highways), discontinued highways, and legal trails hereon are those of which the Agency of Transportation has record; others may exist.
 Highway and bridge data by the Agency of Transportation. Town short structures are drawn from the Vermont Online Bridge & Culvert Inventory Tool (VOBCIT) database. All other data from the Vermont Center for Geographic Information. Only named streams are shown.

Vermont State Plane Coordinate System
 North American Datum of 1983
 SPCS_Zone_Identifier: 4400
 Geodetic Reference System 80
 4,000-meter grid, Easting - Northing

492,000

494,000

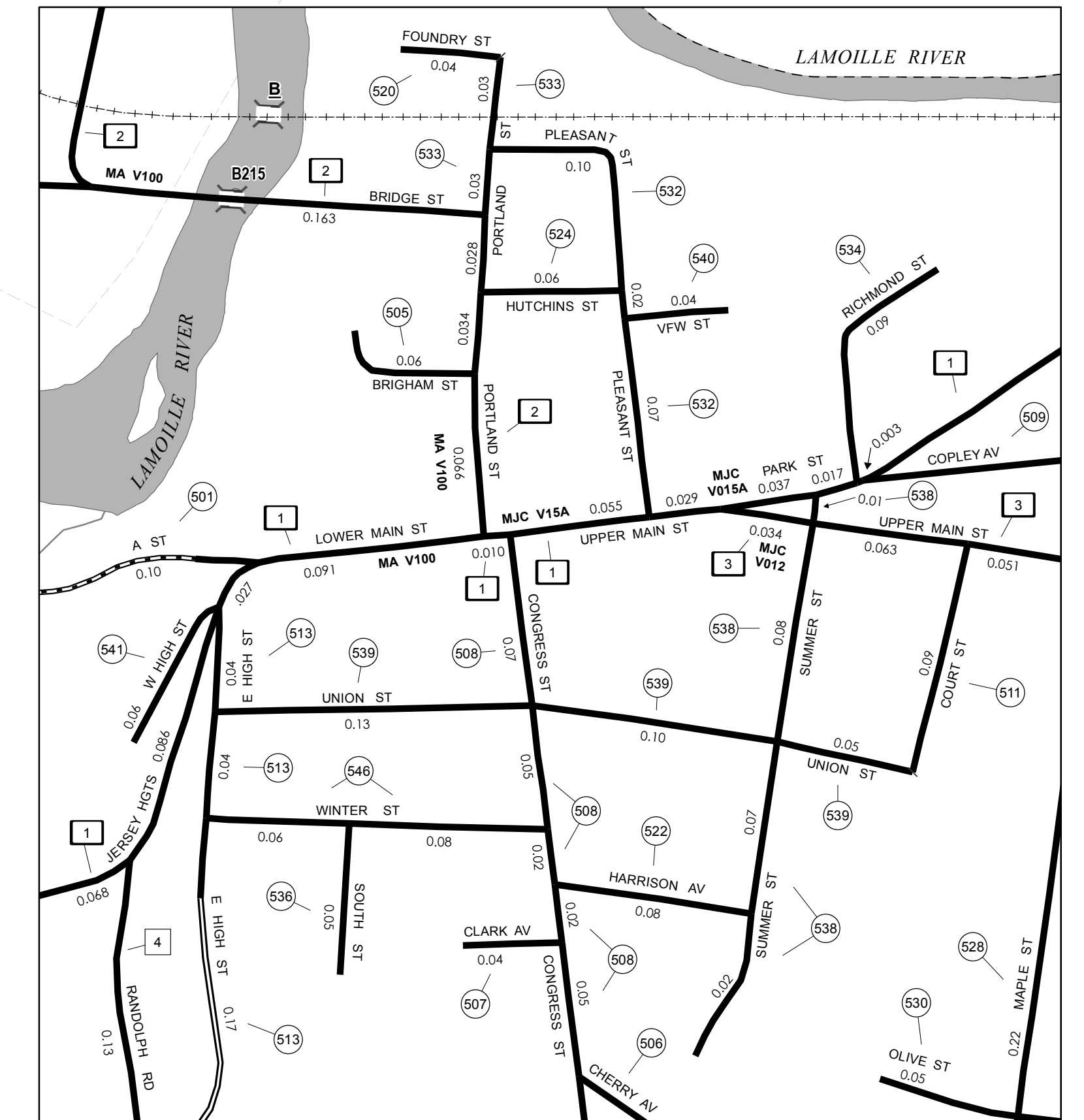
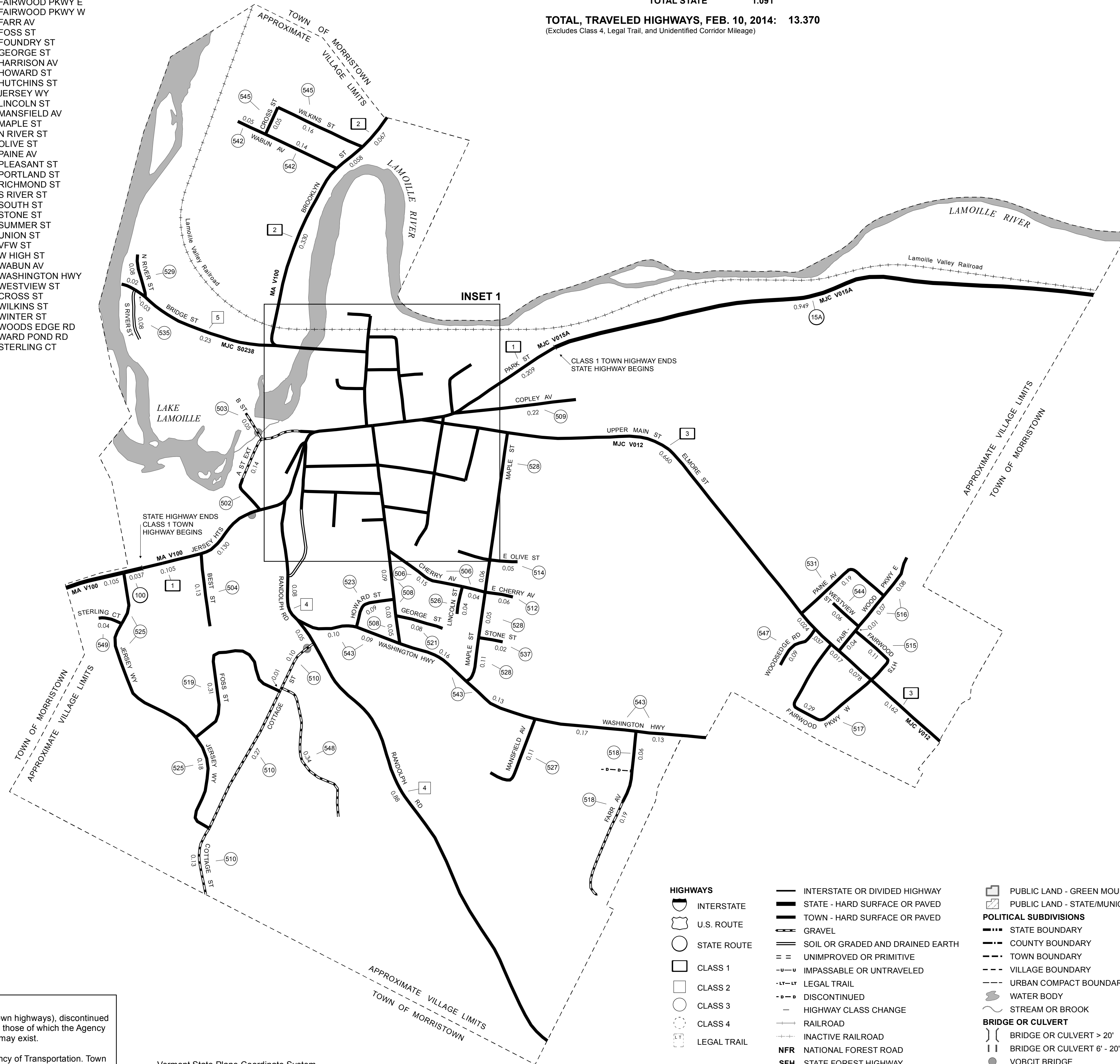
496,000

TOWN HWY. No.	LENGTH IN MILES CLASS 3	CLASS 4	TOWN ROAD NAME
501	0.10		A ST
502	0.14		A ST EXT
503	0.05		B ST
504	0.13		BEST ST
505	0.06		BRIGHAM ST
506	0.19		CHERRY AV
507	0.04		CLARK AV
508	0.38		CONGRESS ST
509	0.22		COPLEY AV
510	0.51		COTTAGE ST
511	0.09		COURT ST
512	0.06		E CHERRY AV
513	0.25		E HIGH ST
514	0.05		E OLIVE ST
515	0.11		FAIRWOOD HTS
516	0.20		FAIRWOOD PKWY E
517	0.29		FAIRWOOD PKWY W
518	0.25		FARR AV
519	0.31		FOSS ST
520	0.04		FOUNDRY ST
521	0.08		GEORGE ST
522	0.08		HARRISON AV
523	0.09		HOWARD ST
524	0.06		HUTCHINS ST
525	0.53		JERSEY WY
526	0.04		LINCOLN ST
527	0.11		MANSFIELD AV
528	0.44		MAPLE ST
529	0.08		N RIVER ST
530	0.05		OLIVE ST
531	0.19		PAINE AV
532	0.19		PLEASANT ST
533	0.06		PORTLAND ST
534	0.09		RICHMOND ST
535	0.08		S RIVER ST
536	0.05		SOUTH ST
537	0.02		STONE ST
538	0.18		SUMMER ST
539	0.28		UNION ST
540	0.04		VFW ST
541	0.06		W HIGH ST
542	0.19		WABUN AV
543	0.78		WASHINGTON HWY
544	0.06		WESTVIEW ST
545	0.05		CROSS ST
545	0.16		WILKINS ST
546	0.14		WINTER ST
547	0.09		WOODS EDGE RD
548	0.34		WARD POND RD
549	0.04		STERLING CT
TOTAL	8.12	0.00	

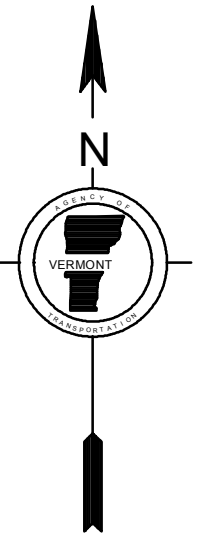
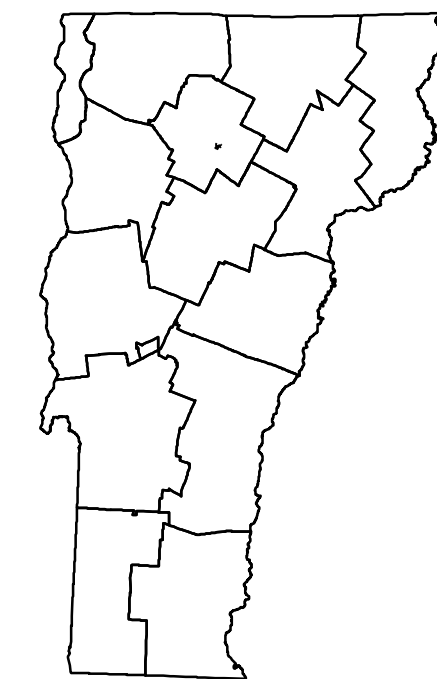
MILEAGE SUMMARY

CLASS 1			
TH-1	0.867		
TH-2	0.746		
TH-3	1.126		
TOTAL CLASS 1	2.739		
CLASS 2			
TH-4	1.140		
TH-5	0.280		
TOTAL CLASS 2	1.420		
CLASS 3			
TOTAL CLASS 3	8.12		
TOTAL TOWN	12.279		
STATE HIGHWAY			
VT-15A	0.949		
VT-100	0.142		
TOTAL STATE HIGHWAY	1.091		
TOTAL STATE	1.091		

TOTAL TRAVELED HIGHWAYS, FEB. 10, 2014: 13.370 (Excludes Class 4, Legal Trail, and Unidentified Corridor Mileage)



0 0.04 0.08 Miles



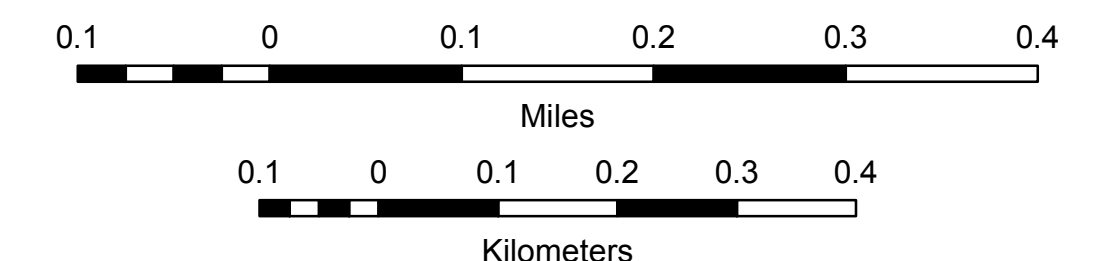
VERMONT
GENERAL HIGHWAY MAP
Village of Morrisville
LAMOILLE COUNTY

Transportation District #6

Prepared by the
Vermont Agency of Transportation
Division of Policy, Planning and Intermodal Development
in cooperation with
U.S. Department of Transportation
Federal Highway Administration

Mileage as of February 10, 2014
Map prepared October 03, 2014

SCALE 1:6,336



HIGHWAYS

- INTERSTATE
- U.S. ROUTE
- STATE ROUTE
- CLASS 1
- CLASS 2
- CLASS 3
- CLASS 4
- LEGAL TRAIL
- INTERSTATE OR DIVIDED HIGHWAY
- STATE - HARD SURFACE OR PAVED
- TOWN - HARD SURFACE OR PAVED
- GRAVEL
- SOIL OR GRADED AND DRAINED EARTH
- UNIMPROVED OR PRIMITIVE
- IMPASSABLE OR UNTRAVELED
- LEGAL TRAIL
- DISCONTINUED
- HIGHWAY CLASS CHANGE
- RAILROAD
- INACTIVE RAILROAD
- NATIONAL FOREST ROAD
- STATE FOREST HIGHWAY
- PARK AND RIDE

PUBLIC LAND - GREEN MOUNTAIN NATIONAL FOREST

PUBLIC LAND - STATE/MUNICIPAL

POLITICAL SUBDIVISIONS

- STATE BOUNDARY
- COUNTY BOUNDARY
- TOWN BOUNDARY
- VILLAGE BOUNDARY
- URBAN COMPACT BOUNDARY
- WATER BODY
- STREAM OR BROOK

BRIDGE OR CULVERT

- BRIDGE OR CULVERT > 20'
- BRIDGE OR CULVERT 6' - 20'
- VOBCIT BRIDGE
- VOBCIT CULVERT > 6'

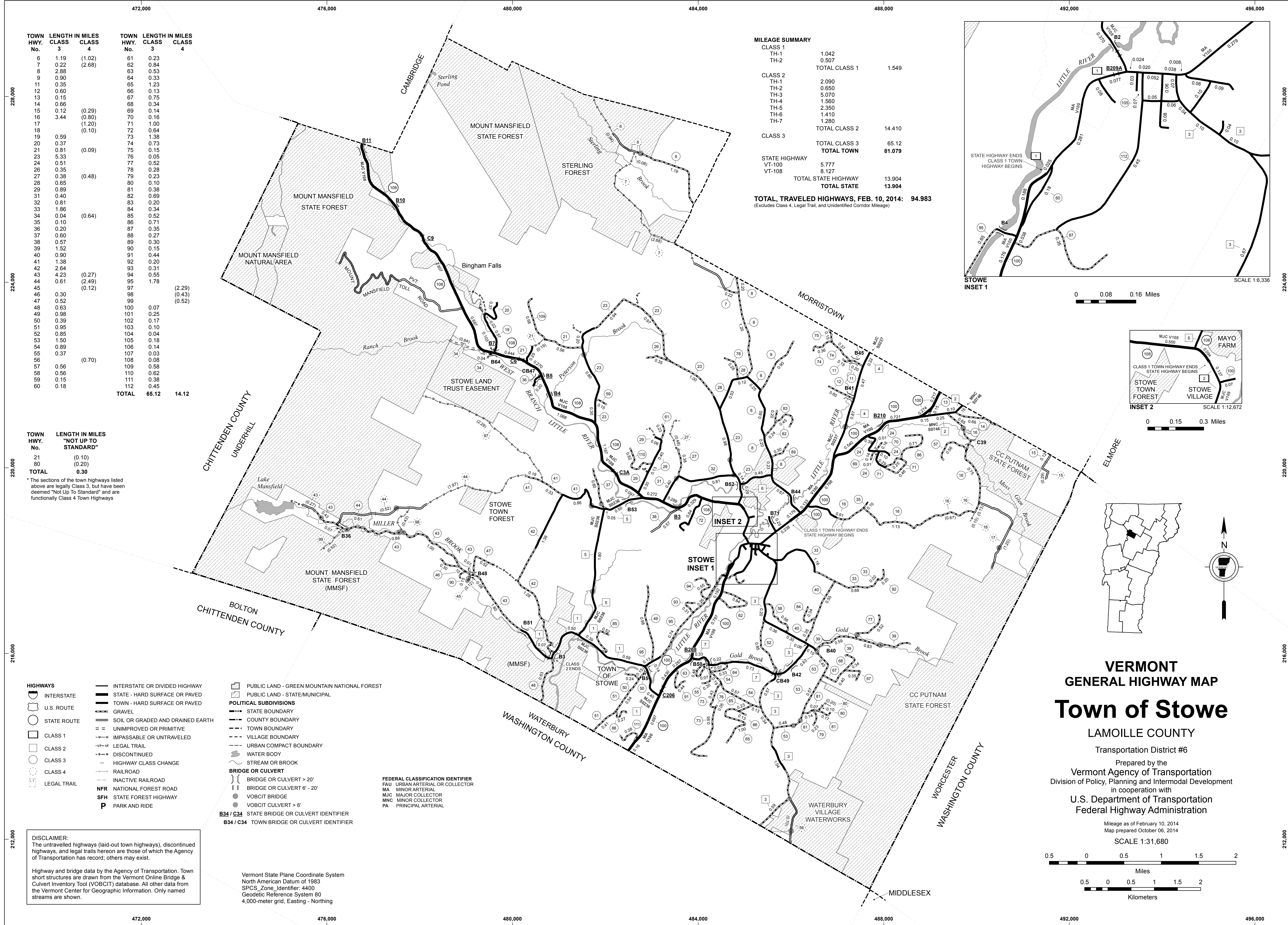
B34 / C34 STATE BRIDGE OR CULVERT IDENTIFIER
B34 / C34 TOWN BRIDGE OR CULVERT IDENTIFIER

FEDERAL CLASSIFICATION IDENTIFIER
FAU URBAN ARTERIAL OR COLLECTOR
MA MINOR ARTERIAL
MJC MAJOR COLLECTOR
MNC MINOR COLLECTOR
PA PRINCIPAL ARTERIAL

DISCLAIMER:
The untraveled highways (laid-out town highways), discontinued highways, and legal trails hereon are those of which the Agency of Transportation has record; others may exist.

Highway and bridge data by the Agency of Transportation. Town short structures are drawn from the Vermont Online Bridge & Culvert Inventory Tool (VOBCIT) database. All other data from the Vermont Center for Geographic Information. Only named streams are shown.

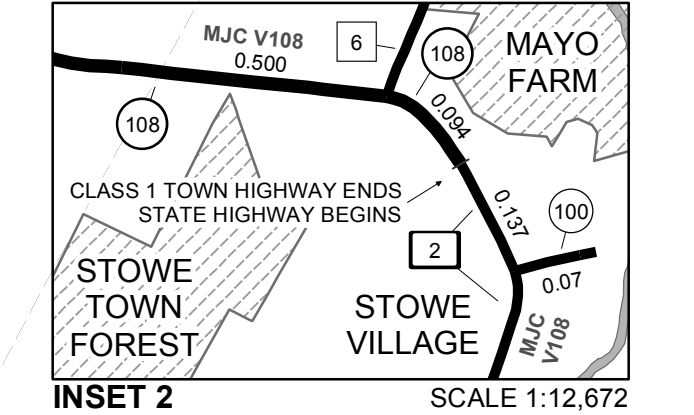
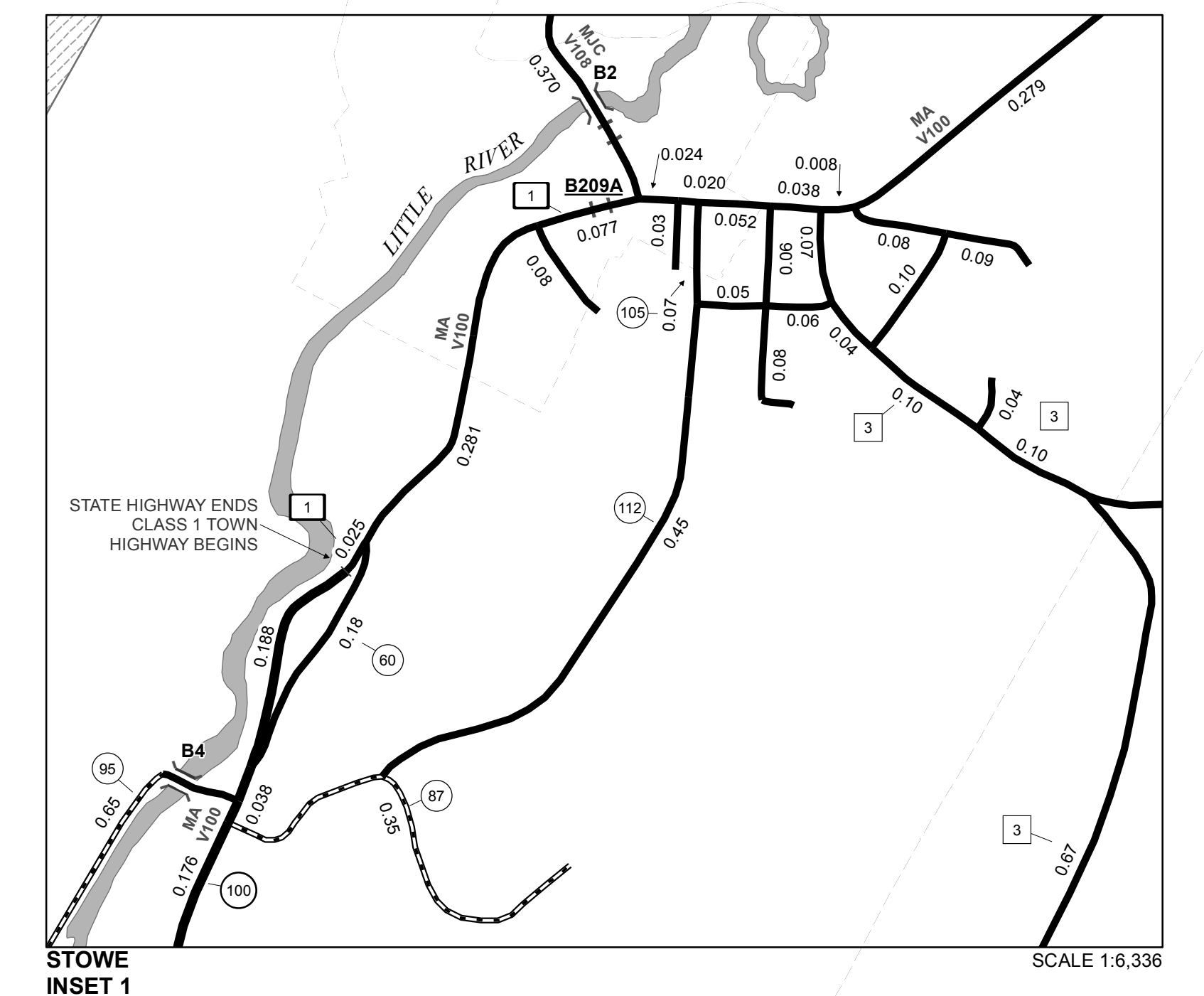
Vermont State Plane Coordinate System
North American Datum of 1983
SPCS_Zone_Identifier: 4400
Geodetic Reference System 80
2,000-meter grid, Easting - Northing



MILEAGE SUMMARY

CLASS 1	1,042		
TH-1	0.507		
TH-2			
TOTAL CLASS 1		1,549	
CLASS 2	2,090		
TH-1	0.650		
TH-2	5,070		
TH-3	1,560		
TH-4	2,350		
TH-5	1,410		
TH-6	1,280		
TH-7			
TOTAL CLASS 2		14,410	
CLASS 3			
TOTAL CLASS 3		65.12	
TOTAL TOWN		81,079	
STATE HIGHWAY	5,777		
VT-100	8,127		
VT-108			
TOTAL STATE HIGHWAY		13,904	
TOTAL STATE		13,904	

TOTAL TRAVELED HIGHWAYS, FEB. 10, 2014: 94,983
(Excludes Class 4, Legal Trail, and Unidentified Corridor Mileage)



TOWN HWY. No.	LENGTH IN MILES		TOWN HWY. No.	LENGTH IN MILES	
	CLASS 3	CLASS 4		CLASS 3	CLASS 4
6	1.19	(1.02)	61	0.23	
7	0.22	(2.68)	62	0.64	
8	2.88		63	0.53	
9	0.90		64	0.33	
11	0.35		65	1.23	
12	0.60		66	0.13	
13	0.15		67	0.75	
14	0.66		68	0.34	
15	0.12	(0.29)	69	0.14	
16	3.44	(0.80)	70	0.16	
17		(1.20)	71	1.00	
18		(0.10)	72	0.64	
19	0.59		73	1.38	
20	0.37		74	0.73	
21	0.81	(0.09)	75	0.15	
23	5.33		76	0.05	
24	0.51		77	0.52	
26	0.35		78	0.28	
27	0.38	(0.48)	79	0.23	
28	0.65		80	0.10	
29	0.89		81	0.38	
31	0.40		82	0.69	
32	0.81		83	0.20	
33	1.86		84	0.34	
34	0.04	(0.64)	85	0.52	
35	0.10		86	0.71	
36	0.20		87	0.35	
37	0.60		88	0.27	
38	0.57		89	0.30	
39	1.52		90	0.15	
40	0.90		91	0.44	
41	1.38		92	0.20	
42	2.64		93	0.31	
43	4.23	(0.27)	94	0.55	
44	0.61	(2.49)	95	1.78	
45		(0.12)	97		(2.29)
46	0.30		98		(0.43)
47	0.52		99		(0.52)
48	0.63		100	0.07	
49	0.98		101	0.25	
50	0.39		102	0.17	
51	0.95		103	0.10	
52	0.85		104	0.04	
53	1.50		105	0.18	
54	0.89		106	0.14	
55	0.37		107	0.03	
56		(0.70)	108	0.08	
57	0.56		109	0.58	
58	0.56		110	0.62	
59	0.15		111	0.38	
60	0.18		112	0.45	
TOTAL			65.12	14.12	

TOWN HWY. No.

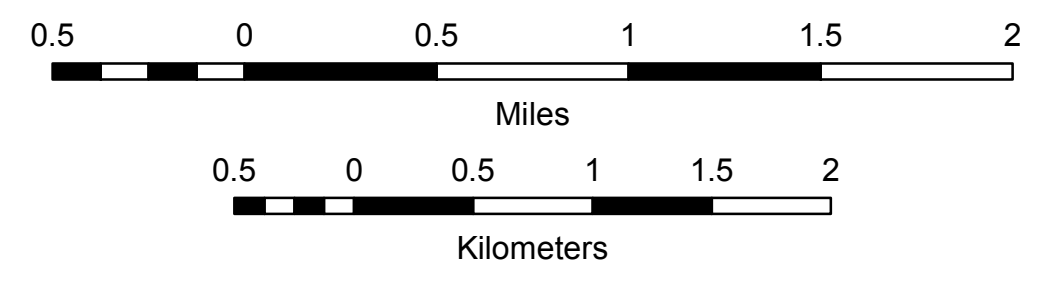
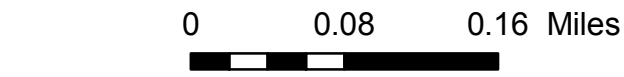
LENGTH IN MILES "NOT UP TO STANDARD"
21 (0.10)
80 (0.20)
TOTAL 0.30

*The sections of the town highways listed above are legally Class 3, but have been deemed "Not Up To Standard" and are functionally Class 4 Town Highways

- HIGHWAYS**
- INTERSTATE
 - U.S. ROUTE
 - STATE ROUTE
 - CLASS 1
 - CLASS 2
 - CLASS 3
 - CLASS 4
 - LEGAL TRAIL
- INTERSTATE OR DIVIDED HIGHWAY**
- STATE - HARD SURFACE OR PAVED
 - TOWN - HARD SURFACE OR PAVED
 - GRAVEL
 - SOIL OR GRADED AND DRAINED EARTH
 - UNIMPROVED OR PRIMITIVE
 - IMPASSABLE OR UNTRAVELED
 - LEGAL TRAIL
 - DISCONTINUED
 - HIGHWAY CLASS CHANGE
 - RAILROAD
 - INACTIVE RAILROAD
 - NFR NATIONAL FOREST ROAD
 - SFH STATE FOREST HIGHWAY
 - P PARK AND RIDE
- PUBLIC LAND - GREEN MOUNTAIN NATIONAL FOREST**
- PUBLIC LAND - STATE/MUNICIPAL
- POLITICAL SUBDIVISIONS**
- STATE BOUNDARY
 - COUNTY BOUNDARY
 - TOWN BOUNDARY
 - VILLAGE BOUNDARY
 - URBAN COMPACT BOUNDARY
 - WATER BODY
 - STREAM OR BROOK
- BRIDGE OR CULVERT**
- BRIDGE OR CULVERT > 20'
 - BRIDGE OR CULVERT 6' - 20'
 - VOBCIT BRIDGE
 - VOBCIT CULVERT > 6'
- FEDERAL CLASSIFICATION IDENTIFIER**
- FAU URBAN ARTERIAL OR COLLECTOR
 - MA MINOR ARTERIAL
 - MJC MAJOR COLLECTOR
 - MNC MINOR COLLECTOR
 - PA PRINCIPAL ARTERIAL
- B34 / C34 STATE BRIDGE OR CULVERT IDENTIFIER**
- B34 / C34 TOWN BRIDGE OR CULVERT IDENTIFIER**

DISCLAIMER:
The untraveled highways (laid-out town highways), discontinued highways, and legal trails hereon are those of which the Agency of Transportation has record; others may exist.

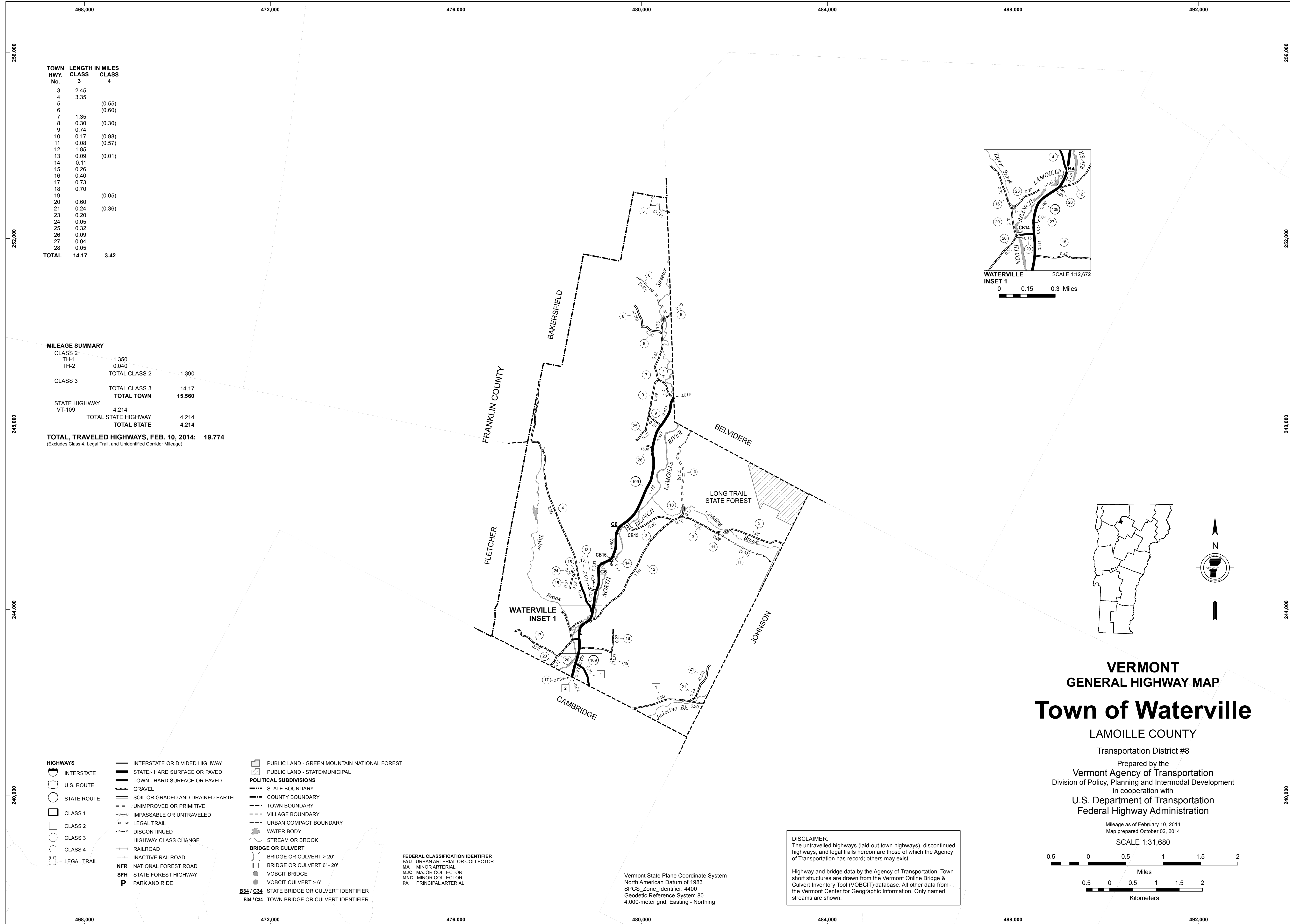
Vermont State Plane Coordinate System
North American Datum of 1983
SPCS_Zone_Identifier: 4400
Geodetic Reference System 80
4,000-meter grid, Easting - Northing



VERMONT GENERAL HIGHWAY MAP
Town of Stowe
LAMOILLE COUNTY
Transportation District #6
Prepared by the
Vermont Agency of Transportation
Division of Policy, Planning and Intermodal Development
in cooperation with
U.S. Department of Transportation
Federal Highway Administration

Mileage as of February 10, 2014
Map prepared October 06, 2014

SCALE 1:31,680

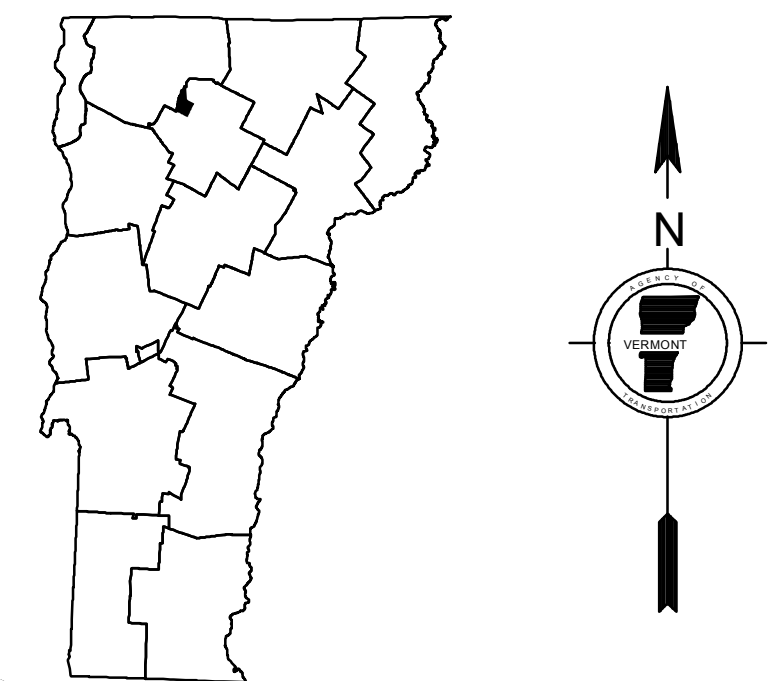
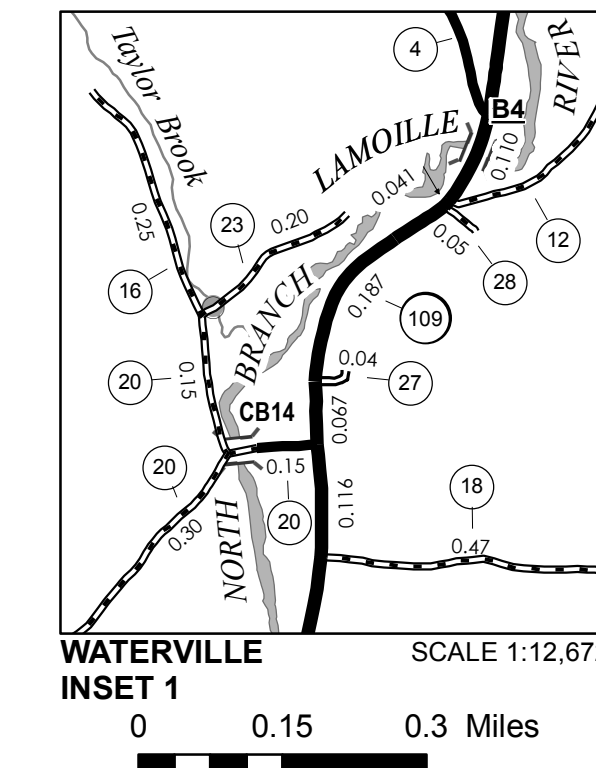


TOWN HWY. No.	LENGTH IN MILES CLASS 3	CLASS 4
3	2.45	
4	3.35	
5		(0.55)
6		(0.60)
7	1.35	
8	0.30	(0.30)
9	0.74	
10	0.17	(0.98)
11	0.08	(0.57)
12	1.85	
13	0.09	(0.01)
14	0.11	
15	0.26	
16	0.40	
17	0.73	
18	0.70	
19		(0.05)
20	0.60	
21	0.24	(0.36)
23	0.20	
24	0.05	
25	0.32	
26	0.09	
27	0.04	
28	0.05	
TOTAL	14.17	3.42

MILEAGE SUMMARY

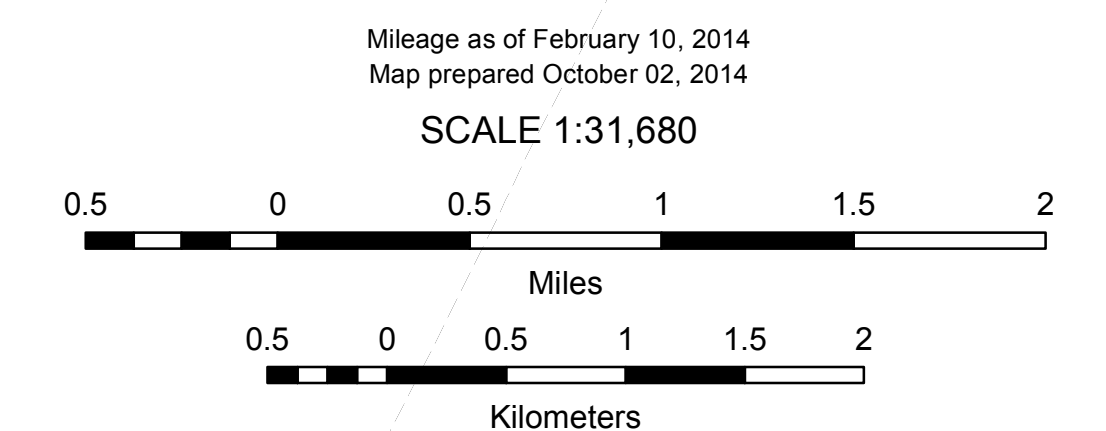
CLASS 2		
TH-1	1.350	
TH-2	0.040	
TOTAL CLASS 2	1.390	
CLASS 3		
TOTAL CLASS 3	14.17	
TOTAL TOWN	15.560	
STATE HIGHWAY		
VT-109	4.214	
TOTAL STATE HIGHWAY	4.214	
TOTAL STATE	4.214	
TOTAL, TRAVELED HIGHWAYS, FEB. 10, 2014:	19.774	

(Excludes Class 4, Legal Trail, and Unidentified Corridor Mileage)



**VERMONT
GENERAL HIGHWAY MAP
Town of Waterville
LAMOILLE COUNTY**

Transportation District #8
Prepared by the
Vermont Agency of Transportation
Division of Policy, Planning and Intermodal Development
in cooperation with
U.S. Department of Transportation
Federal Highway Administration

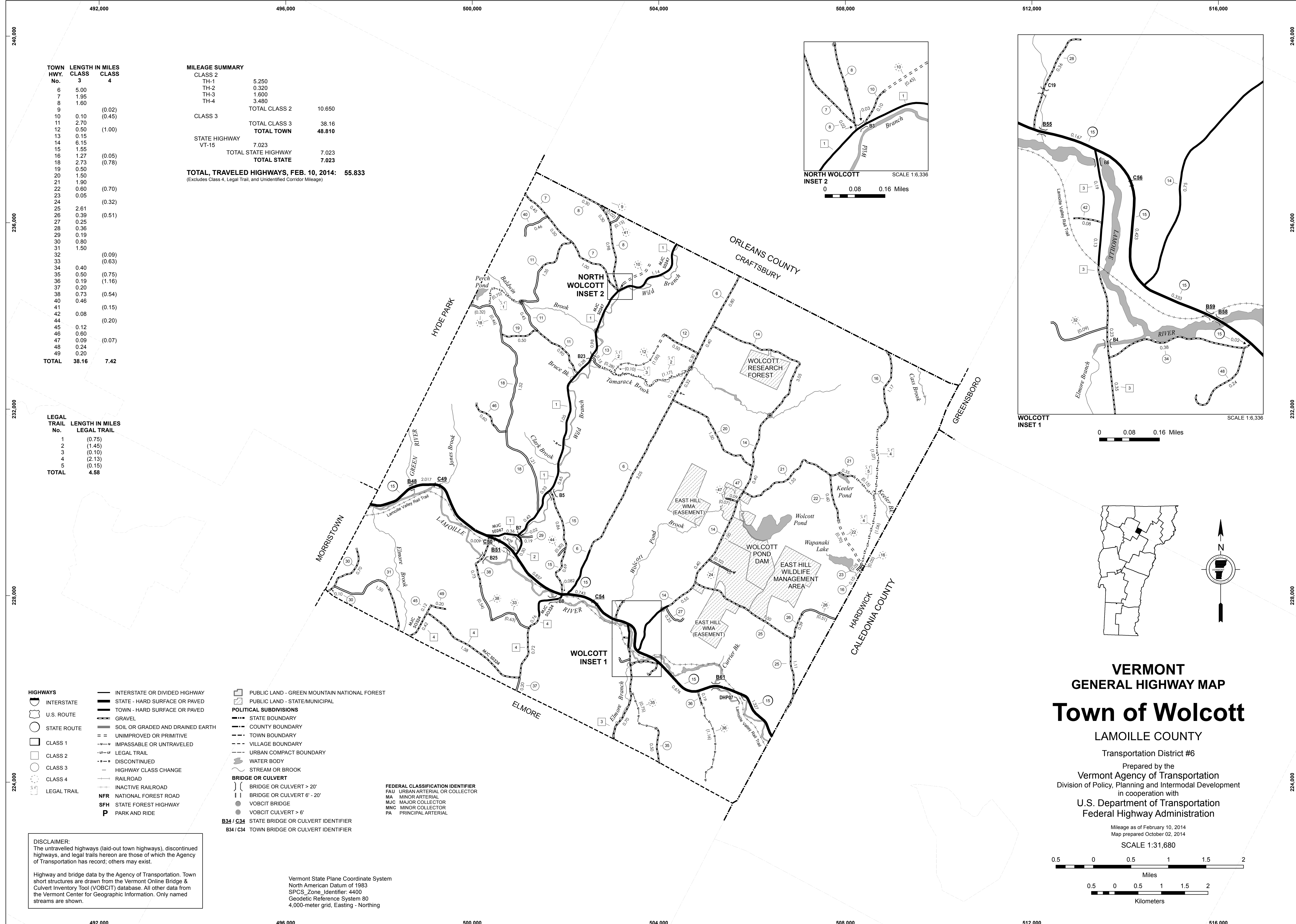


- HIGHWAYS**
- INTERSTATE
 - U.S. ROUTE
 - STATE ROUTE
 - CLASS 1
 - CLASS 2
 - CLASS 3
 - CLASS 4
 - LEGAL TRAIL
- INTERSTATE OR DIVIDED HIGHWAY
STATE - HARD SURFACE OR PAVED
TOWN - HARD SURFACE OR PAVED
GRAVEL
SOIL OR GRADED AND DRAINED EARTH
UNIMPROVED OR PRIMITIVE
IMPASSABLE OR UNTRAVELED
LEGAL TRAIL
DISCONTINUED
HIGHWAY CLASS CHANGE
RAILROAD
INACTIVE RAILROAD
NFR NATIONAL FOREST ROAD
SFH STATE FOREST HIGHWAY
P PARK AND RIDE
- PUBLIC LAND - GREEN MOUNTAIN NATIONAL FOREST
PUBLIC LAND - STATE/MUNICIPAL
- POLITICAL SUBDIVISIONS**
- STATE BOUNDARY
 - COUNTY BOUNDARY
 - TOWN BOUNDARY
 - VILLAGE BOUNDARY
 - URBAN COMPACT BOUNDARY
 - WATER BODY
 - STREAM OR BROOK
- BRIDGE OR CULVERT**
- BRIDGE OR CULVERT > 20'
 - BRIDGE OR CULVERT 6' - 20'
 - VOBCIT BRIDGE
 - VOBCIT CULVERT > 6'
 - STATE BRIDGE OR CULVERT IDENTIFIER
 - TOWN BRIDGE OR CULVERT IDENTIFIER
- FEDERAL CLASSIFICATION IDENTIFIER**
- FAU URBAN ARTERIAL OR COLLECTOR
 - MA MINOR ARTERIAL
 - MJC MAJOR COLLECTOR
 - MNC MINOR COLLECTOR
 - PA PRINCIPAL ARTERIAL

DISCLAIMER:
The untraveled highways (laid-out town highways), discontinued highways, and legal trails herein are those of which the Agency of Transportation has record; others may exist.

Highway and bridge data by the Agency of Transportation. Town short structures are drawn from the Vermont Online Bridge & Culvert Inventory Tool (VOBCIT) database. All other data from the Vermont Center for Geographic Information. Only named streams are shown.

Vermont State Plane Coordinate System
North American Datum of 1983
SPCS_Zone_Identifier: 4400
Geodetic Reference System 80
4,000-meter grid, Easting - Northing



TOWN HWY. No.	LENGTH IN MILES CLASS 3	CLASS 4
6	5.00	
7	1.95	
8	1.60	
9		(0.02)
10	0.10	(0.45)
11	2.70	
12	0.50	(1.00)
13	0.15	
14	6.15	
15	1.55	
16	1.27	(0.05)
18	2.73	(0.78)
19	0.50	
20	1.50	
21	1.90	
22	0.60	(0.70)
23	0.05	
24		(0.32)
25		
26	2.61	(0.51)
27	0.39	
28	0.25	
29	0.36	
30	0.19	
31	0.80	
32	1.50	
33		(0.09)
34		(0.63)
35	0.40	
36	0.50	(0.75)
37	0.19	(1.16)
38	0.20	
40	0.73	(0.54)
41	0.46	
42		(0.15)
44	0.08	(0.20)
45	0.12	
46	0.60	
47	0.09	(0.07)
48	0.24	
49	0.20	
TOTAL	38.16	7.42

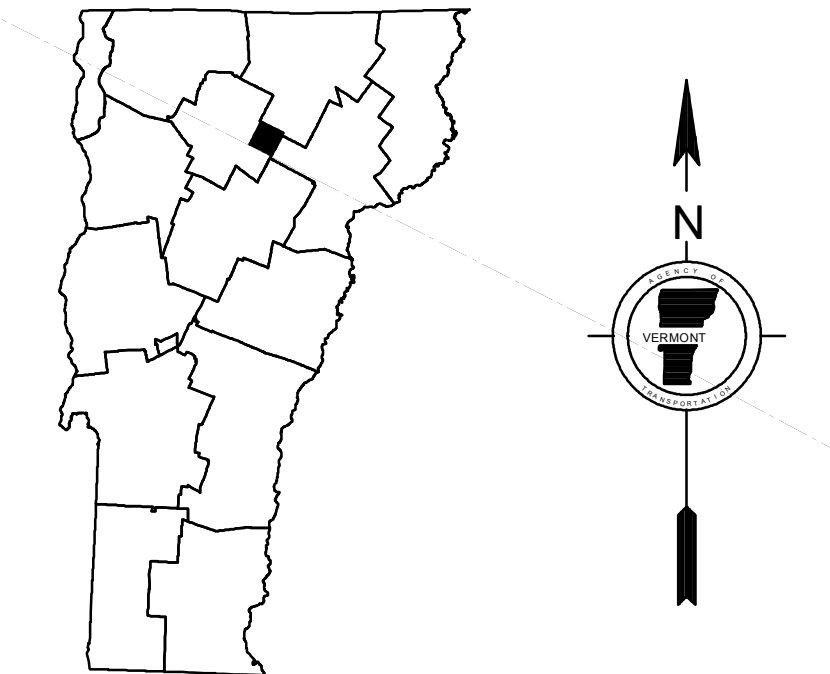
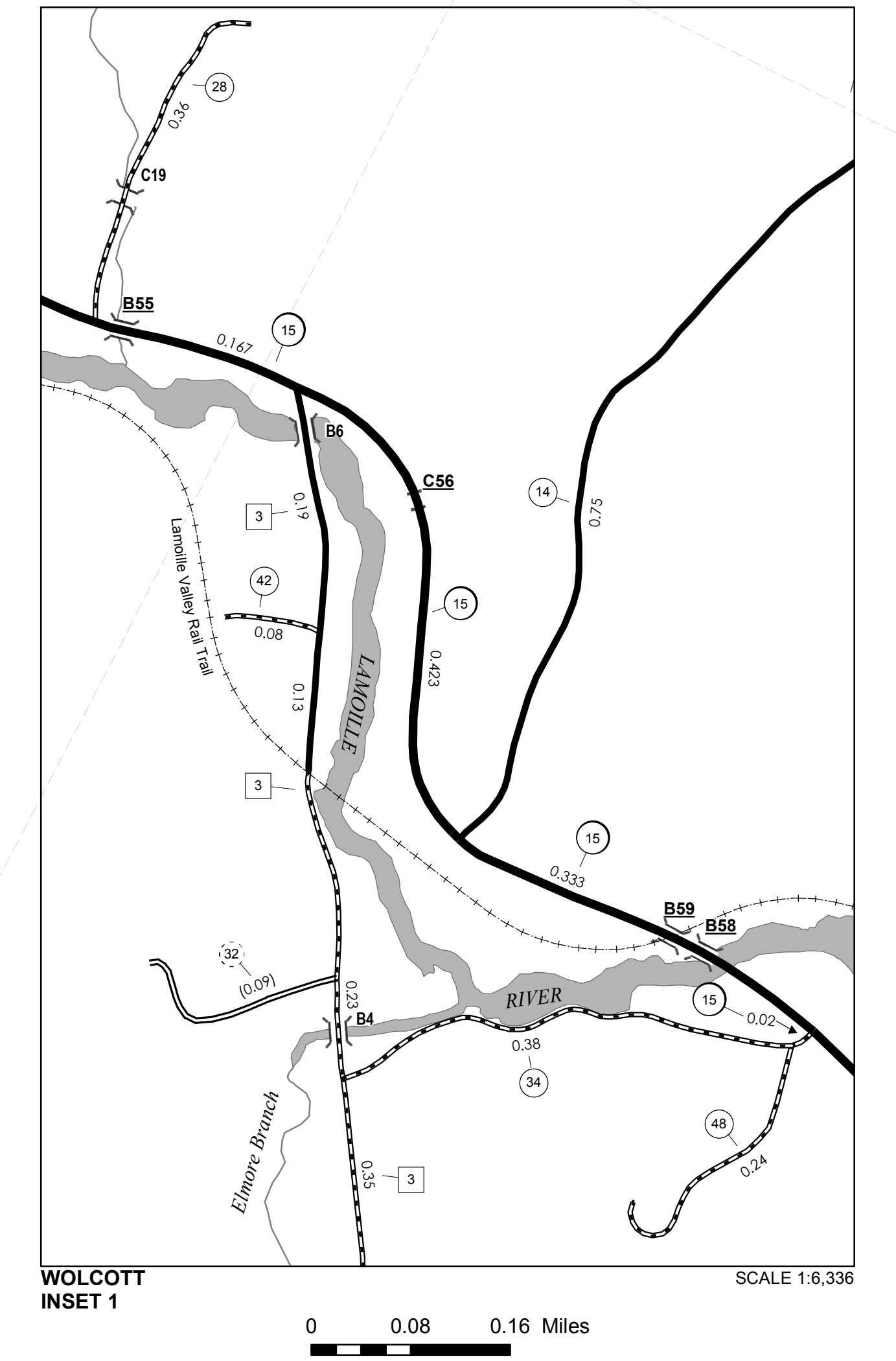
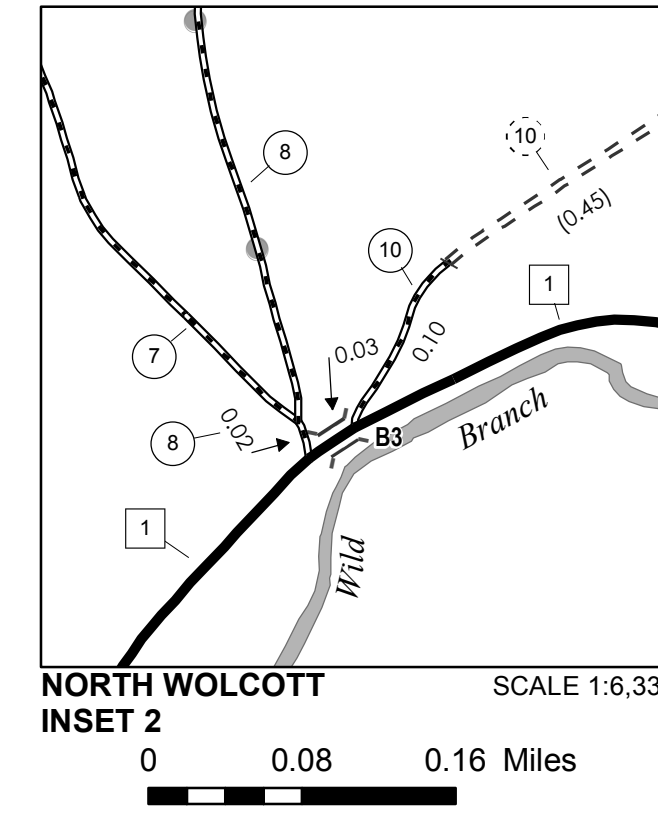
MILEAGE SUMMARY

CLASS	LENGTH	TOTAL
CLASS 2	5.250	
TH-1	0.320	
TH-2	1.600	
TH-3	3.480	
TH-4		
TOTAL CLASS 2		10.650
CLASS 3		
TOTAL CLASS 3		38.16
TOTAL TOWN		48.810
STATE HIGHWAY		
VT-15	7.023	
TOTAL STATE HIGHWAY		7.023
TOTAL STATE		7.023

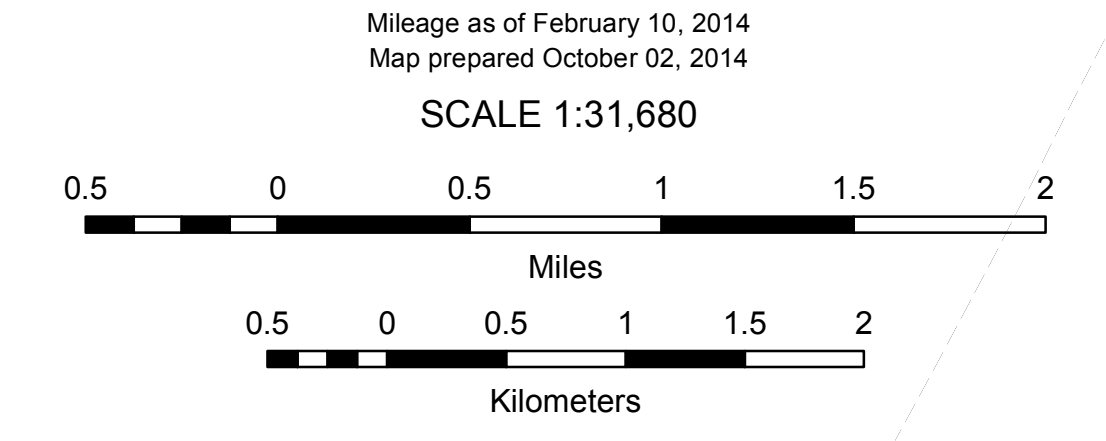
TOTAL, TRAVELED HIGHWAYS, FEB. 10, 2014: 55.833
(Excludes Class 4, Legal Trail, and Unidentified Corridor Mileage)

LEGAL TRAIL

No.	LENGTH IN MILES
1	(0.75)
2	(1.45)
3	(0.10)
4	(2.13)
5	(0.15)
TOTAL	4.58



VERMONT
GENERAL HIGHWAY MAP
Town of Wolcott
LAMOILLE COUNTY
Transportation District #6
Prepared by the
Vermont Agency of Transportation
Division of Policy, Planning and Intermodal Development
in cooperation with
U.S. Department of Transportation
Federal Highway Administration



DISCLAIMER:
The untraveled highways (laid-out town highways), discontinued highways, and legal trails hereon are those of which the Agency of Transportation has record; others may exist.

Vermont State Plane Coordinate System
North American Datum of 1983
SPCS_Zone_Identifier: 4400
Geodetic Reference System 80
4,000-meter grid, Easting - Northing