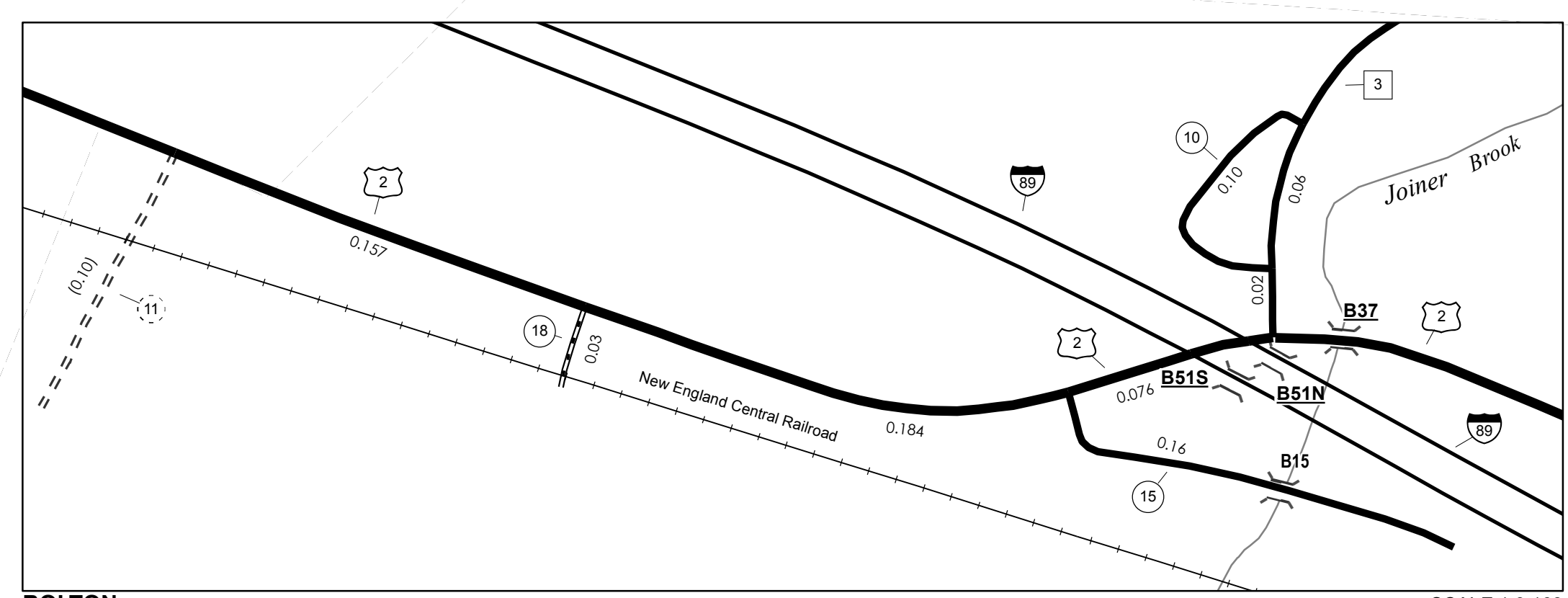
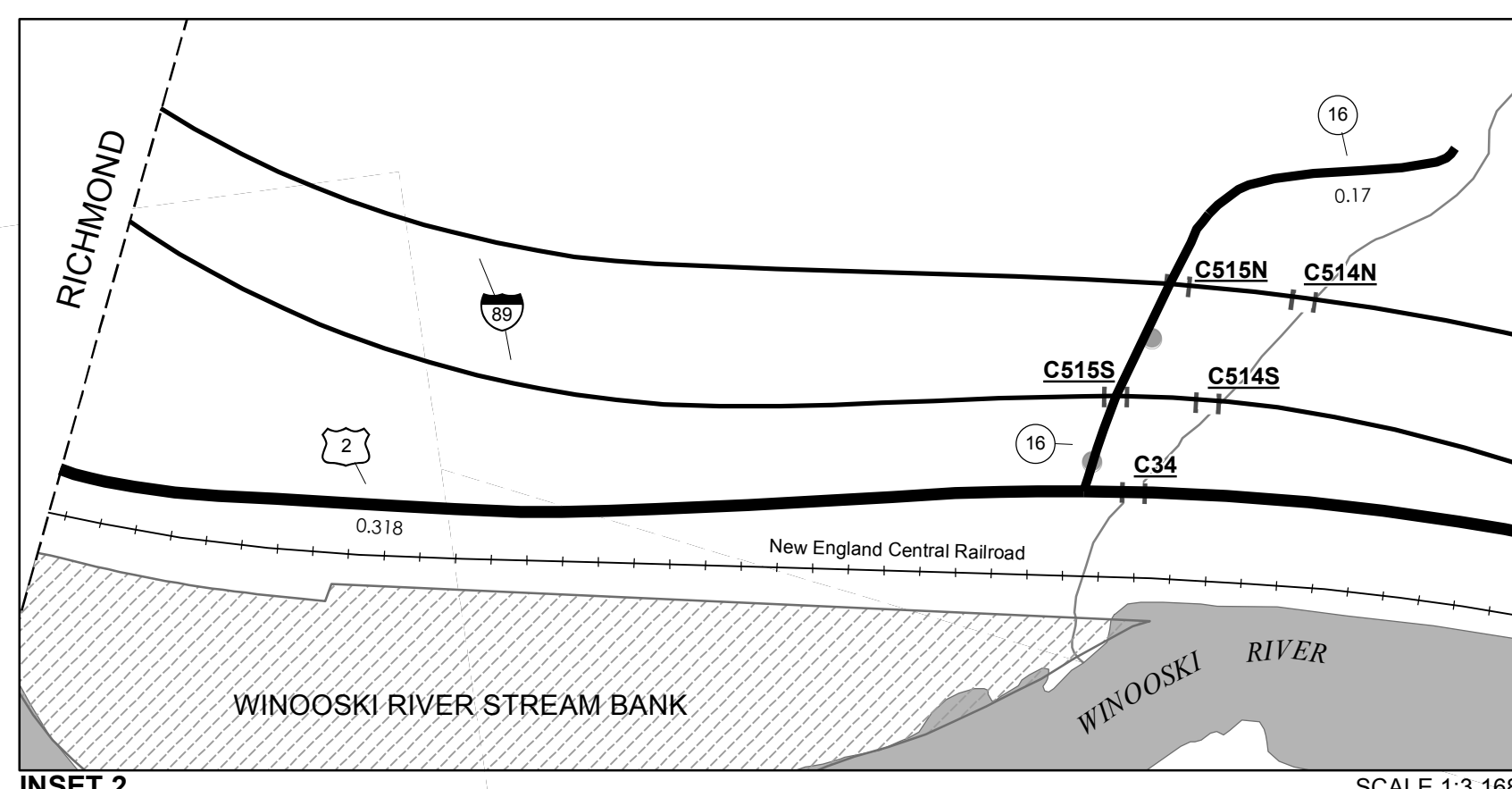


WEST BOLTON INSET 3
SCALE 1:12,672
0 0.15 0.3 Miles



BOLTON INSET 1
SCALE 1:3,168
0 0.04 0.08 Miles



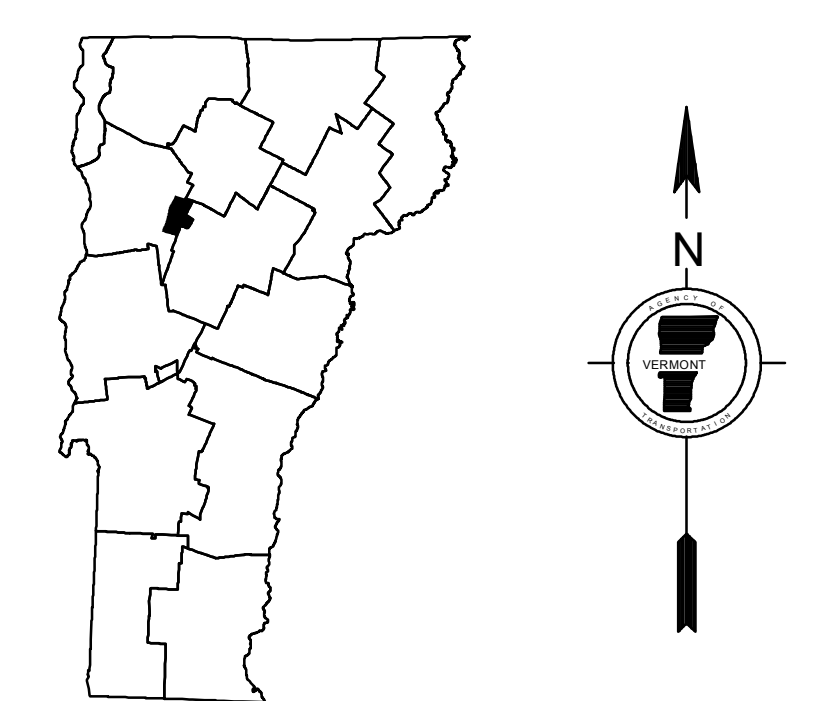
INSET 2
SCALE 1:3,168
0 0.04 0.08 Miles

TOWN HWY. No.	LENGTH IN MILES CLASS 3	CLASS 4
3	2.90	
4	4.62	
5		(0.14)
6	0.57	
7	0.13	
8	0.17	
9	0.75	
10	0.10	
11		(0.10)
12	2.10	
13		(0.06)
14	0.31	
15	0.16	
16	0.17	
18	0.03	
TOTAL	12.01	0.30

LEGAL TRAIL No.	LENGTH IN MILES LEGAL TRAIL
1	(0.30)
TOTAL	0.30

MILEAGE SUMMARY		
CLASS 2		
TH-1	3.810	
TH-2	0.400	
TH-3	4.370	
TOTAL CLASS 2	8.580	
CLASS 3		
TOTAL CLASS 3	12.01	
TOTAL TOWN	20.590	
US HIGHWAY		
US-2	5.669	
TOTAL US HIGHWAY	5.669	
TOTAL STATE	5.669	
INTERSTATE		
I-89	5.637	
TOTAL INTERSTATE	5.637	
TOTAL, TRAVELED HIGHWAYS, FEB. 10, 2014:	31.896	

(Excludes Class 4, Legal Trail, and Unidentified Corridor Mileage)



VERMONT
GENERAL HIGHWAY MAP
Town of Bolton
CHITTENDEN COUNTY

Transportation District #5
Prepared by the
Vermont Agency of Transportation
Division of Policy, Planning and Intermodal Development
in cooperation with
U.S. Department of Transportation
Federal Highway Administration

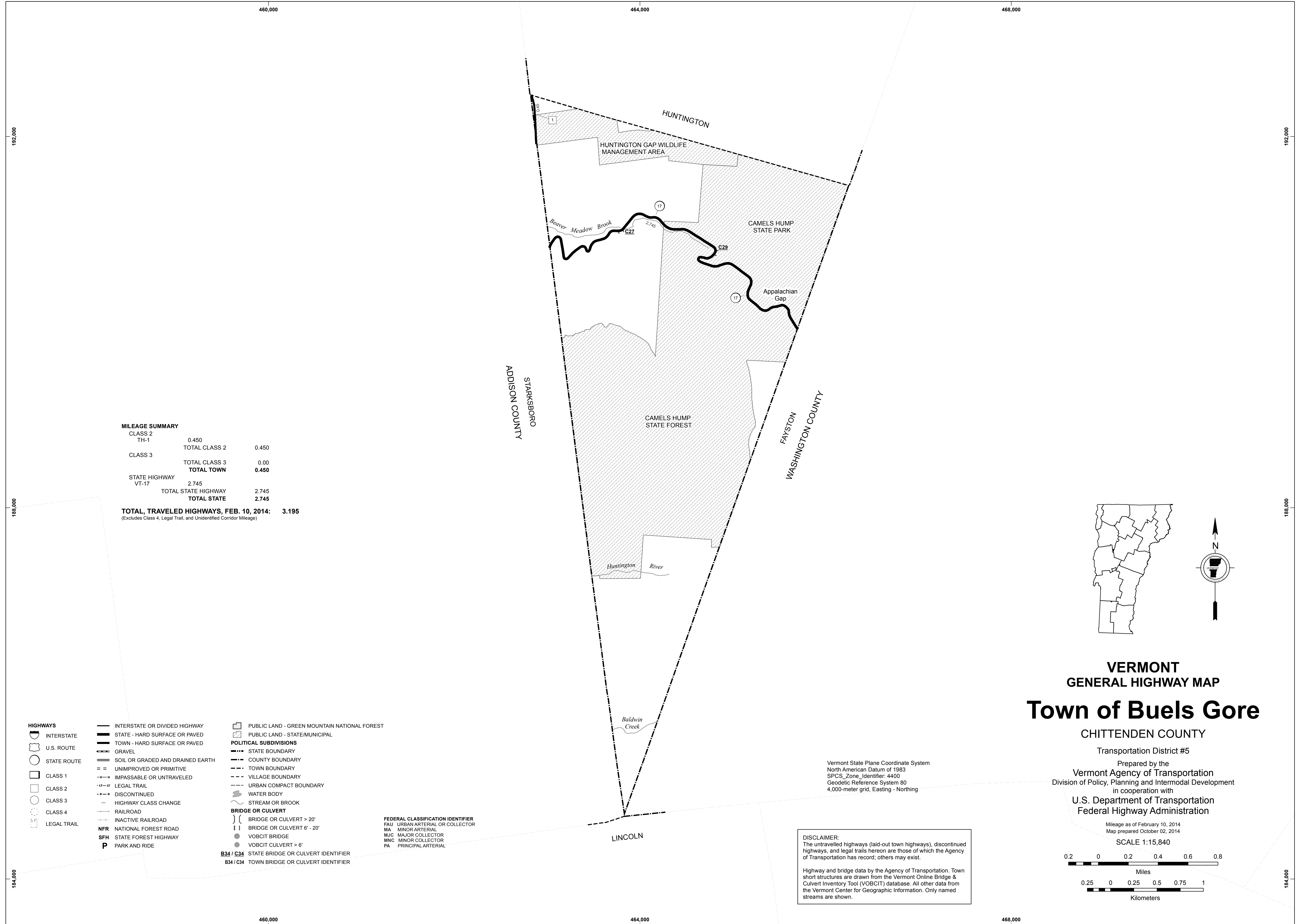
Mileage as of February 10, 2014
Map prepared October 02, 2014
SCALE 1:31,680

- HIGHWAYS**
- INTERSTATE
 - U.S. ROUTE
 - STATE ROUTE
 - CLASS 1
 - CLASS 2
 - CLASS 3
 - CLASS 4
 - LEGAL TRAIL
- INTERSTATE OR DIVIDED HIGHWAY
STATE - HARD SURFACE OR PAVED
TOWN - HARD SURFACE OR PAVED
GRAVEL
SOIL OR GRADED AND DRAINED EARTH
UNIMPROVED OR PRIMITIVE
IMPASSABLE OR UNTRAVELED
LEGAL TRAIL
DISCONTINUED
HIGHWAY CLASS CHANGE
RAILROAD
INACTIVE RAILROAD
NATIONAL FOREST ROAD
STATE FOREST HIGHWAY
PARK AND RIDE
- PUBLIC LAND - GREEN MOUNTAIN NATIONAL FOREST**
PUBLIC LAND - STATE/MUNICIPAL
- POLITICAL SUBDIVISIONS**
- STATE BOUNDARY
 - COUNTY BOUNDARY
 - TOWN BOUNDARY
 - VILLAGE BOUNDARY
 - URBAN COMPACT BOUNDARY
 - WATER BODY
 - STREAM OR BROOK
- BRIDGE OR CULVERT**
- BRIDGE OR CULVERT > 20'
 - BRIDGE OR CULVERT 6' - 20'
 - VOBCIT BRIDGE
 - VOBCIT CULVERT > 6'
 - STATE BRIDGE OR CULVERT IDENTIFIER
 - TOWN BRIDGE OR CULVERT IDENTIFIER
- FEDERAL CLASSIFICATION IDENTIFIER**
- FAU URBAN ARTERIAL OR COLLECTOR
 - MA MINOR ARTERIAL
 - MJC MAJOR COLLECTOR
 - MNC MINOR COLLECTOR
 - PA PRINCIPAL ARTERIAL

Vermont State Plane Coordinate System
North American Datum of 1983
SPCS_Zone_Identifier: 4400
Geodetic Reference System 80
4,000-meter grid, Easting - Northing

DISCLAIMER:
The untraveled highways (laid-out town highways), discontinued highways, and legal trails hereon are those of which the Agency of Transportation has record; others may exist.

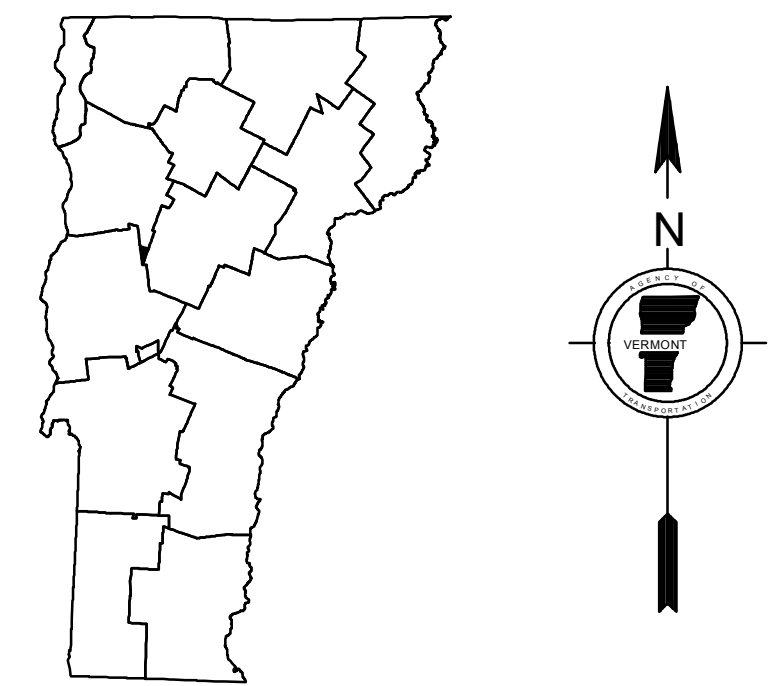
Highway and bridge data by the Agency of Transportation. Town short structures are drawn from the Vermont Online Bridge & Culvert Inventory Tool (VOBCIT) database. All other data from the Vermont Center for Geographic Information. Only named streams are shown.



MILEAGE SUMMARY

CLASS 2		
TH-1	0.450	
TOTAL CLASS 2	0.450	
CLASS 3		
TOTAL CLASS 3	0.00	
TOTAL TOWN	0.450	
STATE HIGHWAY		
VT-17	2.745	
TOTAL STATE HIGHWAY	2.745	
TOTAL STATE	2.745	
TOTAL, TRAVELED HIGHWAYS, FEB. 10, 2014:	3.195	

(Excludes Class 4, Legal Trail, and Unidentified Corridor Mileage)



**VERMONT
GENERAL HIGHWAY MAP
Town of Buels Gore**

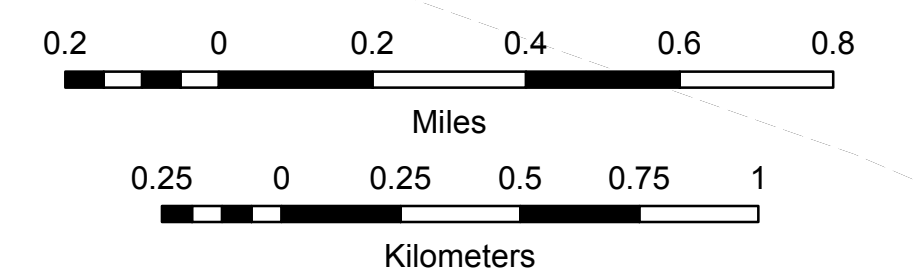
CHITTENDEN COUNTY

Transportation District #5

Prepared by the
Vermont Agency of Transportation
Division of Policy, Planning and Intermodal Development
in cooperation with
U.S. Department of Transportation
Federal Highway Administration

Mileage as of February 10, 2014
Map prepared October 02, 2014

SCALE 1:15,840



Vermont State Plane Coordinate System
North American Datum of 1983
SPCS_Zone_Identifier: 4400
Geodetic Reference System 80
4,000-meter grid, Easting - Northing

DISCLAIMER:
The untraveled highways (laid-out town highways), discontinued highways, and legal trails hereon are those of which the Agency of Transportation has record; others may exist.

Highway and bridge data by the Agency of Transportation. Town short structures are drawn from the Vermont Online Bridge & Culvert Inventory Tool (VOBCIT) database. All other data from the Vermont Center for Geographic Information. Only named streams are shown.

- HIGHWAYS**
- INTERSTATE
 - U.S. ROUTE
 - STATE ROUTE
 - CLASS 1
 - CLASS 2
 - CLASS 3
 - CLASS 4
 - LEGAL TRAIL
 - INTERSTATE OR DIVIDED HIGHWAY
 - STATE - HARD SURFACE OR PAVED
 - TOWN - HARD SURFACE OR PAVED
 - GRAVEL
 - SOIL OR GRADED AND DRAINED EARTH
 - UNIMPROVED OR PRIMITIVE
 - IMPASSABLE OR UNTRAVELED
 - LEGAL TRAIL
 - DISCONTINUED
 - HIGHWAY CLASS CHANGE
 - RAILROAD
 - INACTIVE RAILROAD
 - NFR NATIONAL FOREST ROAD
 - SFH STATE FOREST HIGHWAY
 - P PARK AND RIDE
- POLITICAL SUBDIVISIONS**
- STATE BOUNDARY
 - COUNTY BOUNDARY
 - TOWN BOUNDARY
 - VILLAGE BOUNDARY
 - URBAN COMPACT BOUNDARY
 - WATER BODY
 - STREAM OR BROOK
- BRIDGE OR CULVERT**
- BRIDGE OR CULVERT > 20'
 - BRIDGE OR CULVERT 6' - 20'
 - VOBCIT BRIDGE
 - VOBCIT CULVERT > 6'
 - B34 / C34 STATE BRIDGE OR CULVERT IDENTIFIER
 - B34 / C34 TOWN BRIDGE OR CULVERT IDENTIFIER
- FEDERAL CLASSIFICATION IDENTIFIER**
- FAU URBAN ARTERIAL OR COLLECTOR
 - MA MINOR ARTERIAL
 - MJC MAJOR COLLECTOR
 - MNC MINOR COLLECTOR
 - PA PRINCIPAL ARTERIAL
- PUBLIC LAND - GREEN MOUNTAIN NATIONAL FOREST**
- PUBLIC LAND - STATE/MUNICIPAL



MILEAGE SUMMARY				TOWN LENGTH IN MILES CLASS				TOWN ROAD NAME				TOWN ROAD NAME			
CLASS	No.	Length	Class	Town No.	Length	Class	Town No.	Length	Class	Town No.	Length	Class	Town No.	Length	Class
CLASS 1				101	0.11	4	176	0.21	4	250	0.52	4	324	0.24	4
TH-1	0.831			102	0.25	4	177	0.12	4	251	0.09	4	325	0.30	4
TH-2	3.059			103	0.06	4	178	0.21	4	252	0.07	4	326	0.13	4
TH-3	0.056			104	0.17	4	179	0.33	4	253	0.27	4	327	0.21	4
TH-4	3.185			105	0.07	4	180	0.24	4	254	0.17	4	328	0.16	4
TOTAL CLASS 1	7.131			106	0.13	4	181	0.08	4	255	0.33	4	329	0.09	4
CLASS 2				107	0.11	4	182	0.33	4	256	0.28	4	330	0.37	4
TH-1	0.761			108	0.74	4	183	0.17	4	257	0.50	4	331	0.69	4
TH-2	6.125			109	0.63	4	184	0.05	4	258	0.12	4	332	0.31	4
TH-3	0.731			110	0.19	4	185	0.29	4	259	0.07	4	333	0.38	4
TH-4	2.060			111	0.66	4	186	0.26	4	260	0.10	4	334	1.09	4
TH-5	0.770			112	0.09	4	187	0.10	4	261	0.17	4	335	0.31	4
TH-6	0.300			113	0.23	4	188	0.28	4	262	0.18	4	336	0.45	4
TH-7	2.060			114	0.21	4	189	0.09	4	263	0.28	4	337	0.15	4
TH-8	3.810			115	0.10	4	190	0.07	4	264	0.35	4	338	0.22	4
TH-9	0.800			116	0.07	4	191	0.49	4	265	0.14	4	339	0.35	4
TH-10	0.370			117	0.07	4	192	1.02	4	266	0.51	4	340	0.20	4
TH-11	1.290			118	0.14	4	193	0.20	4	267	0.23	4	341	0.16	4
TH-12	2.200			119	0.13	4	194	0.16	4	268	0.26	4	342	0.20	4
TH-13	0.480			120	0.06	4	195	0.20	4	269	0.10	4	343	0.13	4
TH-14	0.600			121	0.05	4	196	0.19	4	270	0.03	4	344	0.65	4
TH-15	0.600			122	0.05	4	197	0.25	4	271	0.45	4	345	0.10	4
TOTAL CLASS 2	20.297			123	0.04	4	198	0.44	4	272	0.05	4	346	0.18	4
CLASS 3				124	0.14	4	199	0.19	4	273	0.91	4	347	0.15	4
TH-1	1.270			125	0.08	4	200	0.13	4	274	0.17	4	348	0.28	4
TH-2	0.190			126	0.19	4	201	0.81	4	275	0.05	4	349	0.18	4
TOTAL CLASS 3	1.460			127	0.33	4	202	0.15	4	276	0.08	4	350	0.04	4
TOTAL TOWN	94.818			128	0.10	4	203	0.17	4	277	0.03	4	351	0.37	4
TOTAL STATE	0			129	0.17	4	204	0.40	4	278	0.12	4	352	0.16	4
INTERSTATE				130	0.19	4	205	0.17	4	279	0.14	4	353	0.14	4
I-189	0.060			131	0.07	4	206	0.51	4	280	0.05	4	354	0.31	4
TOTAL INTERSTATE	0.060			132	0.12	4	207	0.15	4	281	0.11	4	355	0.19	4
INTERSTATE - Ramps	0.195			133	0.15	4	208	0.08	4	282	0.05	4	356	0.50	4
I-189	0.135			134	0.18	4	209	0.19	4	283	0.19	4	357	0.54	4
TOTAL INTERSTATE - Ramps	0.135			135	0.07	4	210	0.09	4	284	0.04	4	358	0.28	4
TOTAL TRAVELED HIGHWAYS, FEB. 10, 2014:	95.013			136	0.25	4	211	0.05	4	285	0.15	4	359	0.16	4
(Excludes Class 4, Legal Trail, and Undersized Culvert Mileage)				137	0.21	4	212	0.23	4	286	0.13	4	360	0.16	4

TOWN HWY.	LENGTH IN MILES	"NOT UP TO STANDARD"
116	(0.17)	
158	(0.24)	
357	(0.12)	
TOTAL	0.53	

* The sections of the town highways listed above are legally Class 3, but have been deemed "Not Up to Standard" and are functionally Class 4 town highways

DISCLAIMER:
The untraveled highways (laid-out town highways), discontinued highways, and legal trails herein are those of which the Agency of Transportation has record; others may exist.

Highway and bridge data by the Agency of Transportation. Town short structures are drawn from the Vermont Online Bridge & Culvert Inventory Tool (VOCBIT) database. All other data from the Vermont Center for Geographic Information. Only named streams are shown.

Vermont State Plane Coordinate System
North American Datum of 1983
SPCS_Zone_Identifier: 4400
Geoidetic Reference System 80
2,000-meter grid, Easting - Northing

VERMONT
GENERAL HIGHWAY MAP
City of Burlington
Northern Section
CHITTENDEN COUNTY

Transportation District #5
Prepared by the
Vermont Agency of Transportation
Division of Policy, Planning and Intermodal Development
in cooperation with
U.S. Department of Transportation
Federal Highway Administration

Mileage as of February 10, 2014
Map prepared October 16, 2014
SCALE 1:6,336

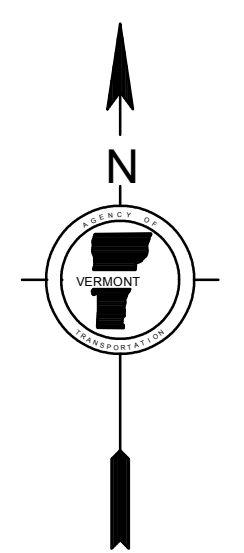
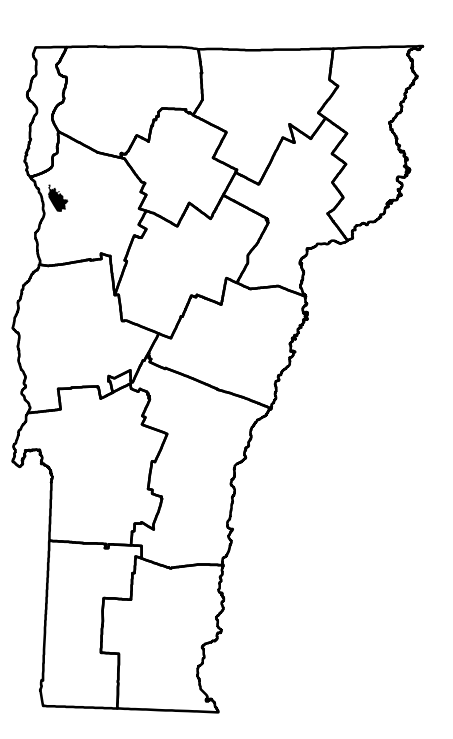
0.1 0 0.1 0.2 0.3 0.4
Miles
0.1 0 0.1 0.2 0.3 0.4
Kilometers



- HIGHWAYS**
- INTERSTATE
 - U.S. ROUTE
 - STATE ROUTE
 - CLASS 1
 - CLASS 2
 - CLASS 3
 - CLASS 4
 - LEGAL TRAIL

- POLITICAL SUBDIVISIONS**
- STATE BOUNDARY
 - COUNTY BOUNDARY
 - TOWN BOUNDARY
 - VILLAGE BOUNDARY
 - URBAN COMPACT BOUNDARY
 - WATER BODY
 - STREAM OR BROOK
- BRIDGE OR CULVERT**
- BRIDGE OR CULVERT > 20'
 - BRIDGE OR CULVERT 6' - 20'
 - VOCBIT BRIDGE
 - VOCBIT CULVERT > 6'
 - STATE BRIDGE OR CULVERT IDENTIFIER
 - TOWN BRIDGE OR CULVERT IDENTIFIER

- FEDERAL CLASSIFICATION IDENTIFIER**
- FAU URBAN ARTERIAL OR COLLECTOR
 - MA MINOR ARTERIAL
 - MJC MAJOR COLLECTOR
 - MNC MINOR COLLECTOR
 - PA PRINCIPAL ARTERIAL



**VERMONT
GENERAL HIGHWAY MAP**

City of Burlington

Southern Section

(See northern section for mileage summaries)

CHITTENDEN COUNTY

Transportation District #5

Prepared by the
Vermont Agency of Transportation
Division of Policy, Planning and Intermodal Development
in cooperation with
U.S. Department of Transportation
Federal Highway Administration

Mileage as of February 10, 2014
Map prepared October 16, 2014

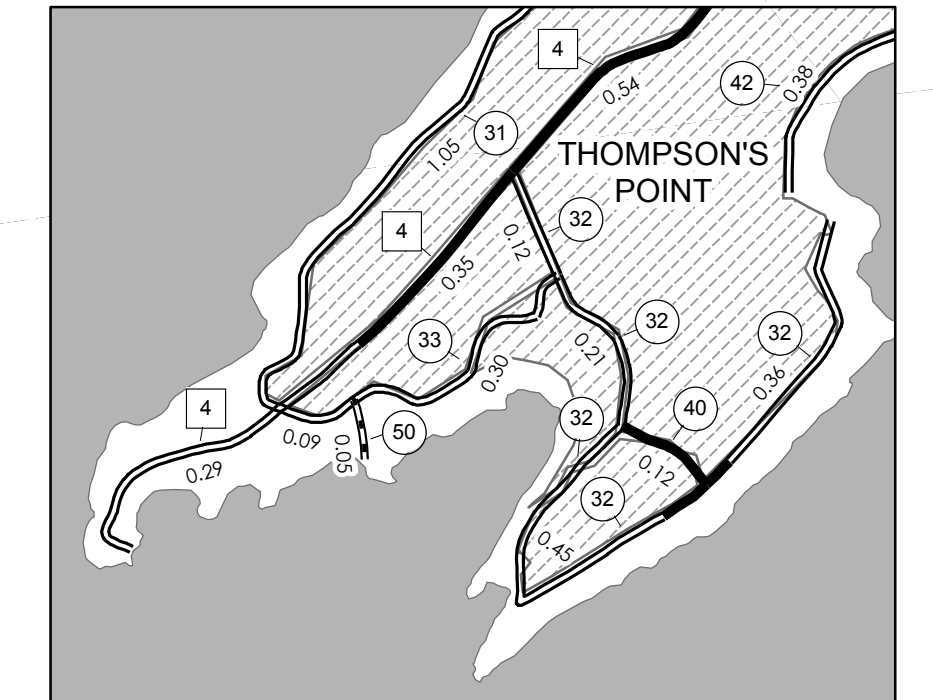
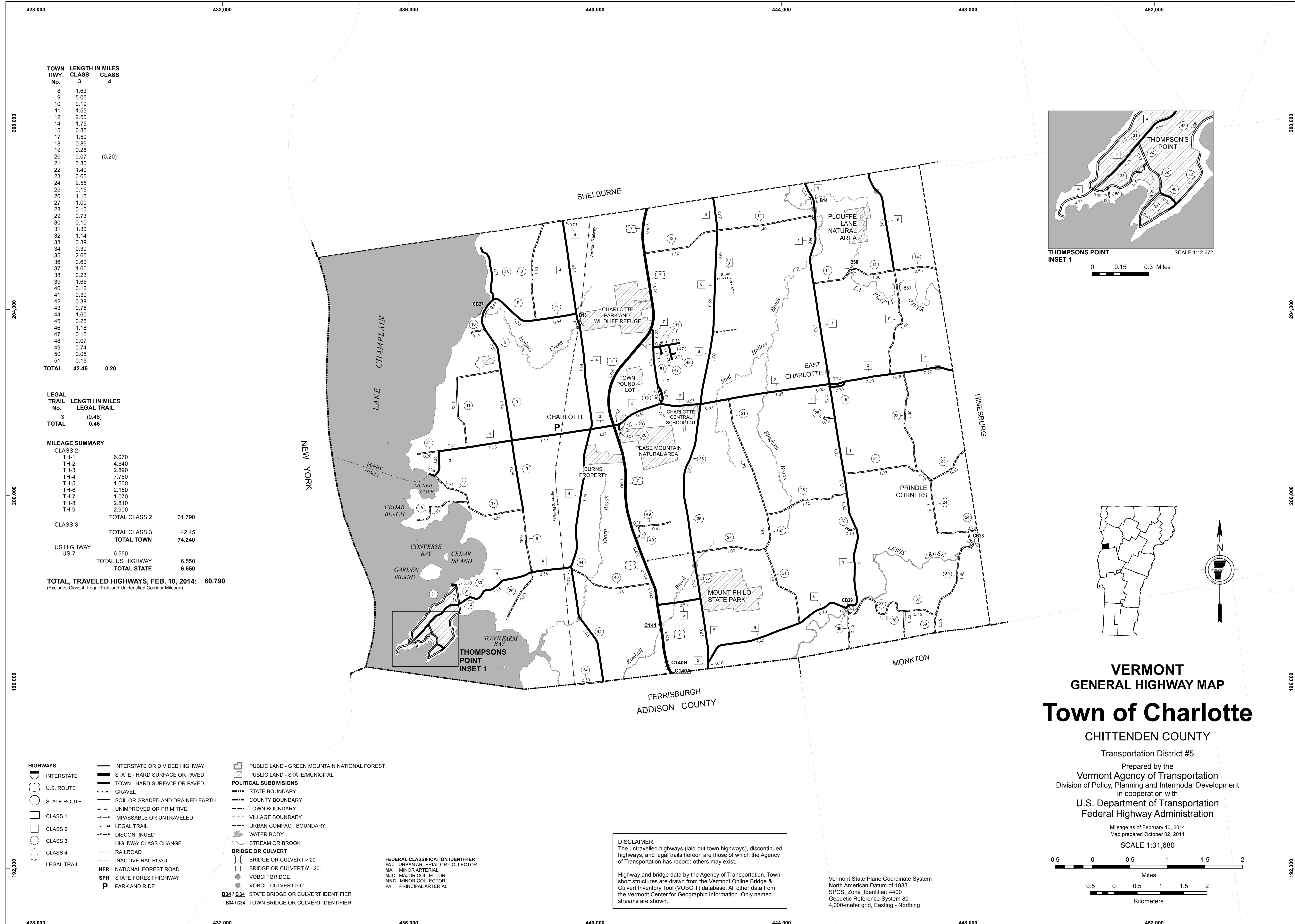
SCALE 1:6,336



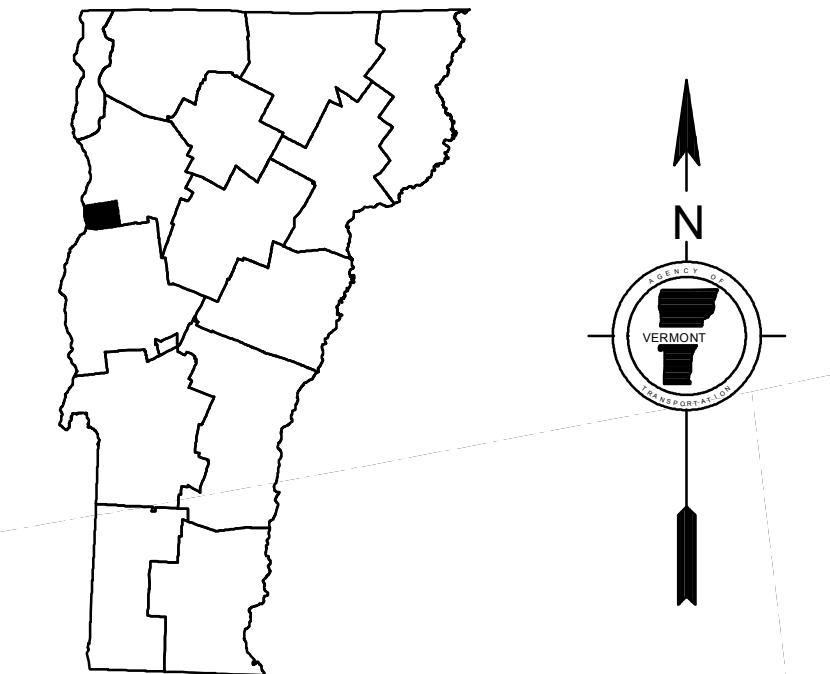
DISCLAIMER:
The untraveled highways (laid-out town highways), discontinued highways, and legal trails herein are those of which the Agency of Transportation has records; others may exist.

Highway and bridge data by the Agency of Transportation. Town short structures are drawn from the Vermont Online Bridge & Culvert Inventory Tool (VOCBIT) database. All other data from the Vermont Center for Geographic Information. Only named streams are shown.

Vermont State Plane Coordinate System
North American Datum of 1983
SPCS_Zone_Identifier: 4400
Geocentric Reference System 80
2,000-meter grid, Easting - Northing



THOMPSONS POINT INSET 1
SCALE 1:12,672
0 0.15 0.3 Miles



VERMONT
GENERAL HIGHWAY MAP
Town of Charlotte

CHITTENDEN COUNTY

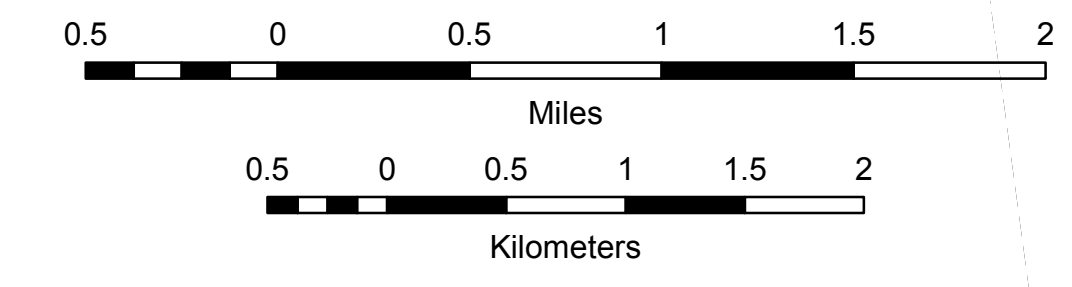
Transportation District #5

Prepared by the
Vermont Agency of Transportation
Division of Policy, Planning and Intermodal Development
in cooperation with

U.S. Department of Transportation
Federal Highway Administration

Mileage as of February 10, 2014
Map prepared October 02, 2014

SCALE 1:31,680



TOWN HWY No.	LENGTH IN MILES CLASS 3	LENGTH IN MILES CLASS 4
8	1.63	
9	5.05	
10	0.19	
11	1.55	
12	2.50	
14	1.75	
15	0.35	
17	1.50	
18	0.85	
19	0.25	
20	0.07	(0.20)
21	3.30	
22	1.40	
23	0.65	
24	2.55	
25	0.15	
26	1.15	
27	1.00	
28	0.10	
29	0.73	
30	0.10	
31	1.30	
32	1.14	
33	0.39	
34	0.30	
35	2.65	
36	0.60	
37	1.60	
38	0.23	
39	1.65	
40	0.12	
41	0.30	
42	0.38	
43	0.76	
44	1.60	
45	0.25	
46	1.18	
47	0.16	
48	0.07	
49	0.74	
50	0.05	
51	0.15	
TOTAL	42.45	0.20

LEGAL TRAIL No.	LENGTH IN MILES LEGAL TRAIL
3	(0.46)
TOTAL	0.46

MILEAGE SUMMARY		
CLASS 2		
TH-1	6.070	
TH-2	4.640	
TH-3	2.890	
TH-4	7.760	
TH-5	1.500	
TH-6	2.150	
TH-7	1.070	
TH-8	2.810	
TH-9	2.900	
TOTAL CLASS 2	31.790	
CLASS 3		
TOTAL CLASS 3	42.45	
TOTAL TOWN	74.240	
US HIGHWAY		
US-7	6.550	
TOTAL US HIGHWAY	6.550	
TOTAL STATE	6.550	

TOTAL, TRAVELED HIGHWAYS, FEB. 10, 2014: 80.790
(Excludes Class 4, Legal Trail, and Unidentified Corridor Mileage)

- PUBLIC LAND - GREEN MOUNTAIN NATIONAL FOREST
- PUBLIC LAND - STATE/MUNICIPAL
- POLITICAL SUBDIVISIONS**
- STATE BOUNDARY
- COUNTY BOUNDARY
- TOWN BOUNDARY
- VILLAGE BOUNDARY
- URBAN COMPACT BOUNDARY
- WATER BODY
- STREAM OR BROOK
- BRIDGE OR CULVERT**
- BRIDGE OR CULVERT > 20'
- BRIDGE OR CULVERT 6' - 20'
- VOBCIT BRIDGE
- VOBCIT CULVERT > 6'
- B34 / C34 STATE BRIDGE OR CULVERT IDENTIFIER
- B34 / C34 TOWN BRIDGE OR CULVERT IDENTIFIER

- FEDERAL CLASSIFICATION IDENTIFIER
- FAU URBAN ARTERIAL OR COLLECTOR
- MA MINOR ARTERIAL
- MJC MAJOR COLLECTOR
- MNC MINOR COLLECTOR
- PA PRINCIPAL ARTERIAL

DISCLAIMER:
The untraveled highways (laid-out town highways), discontinued highways, and legal trails hereon are those of which the Agency of Transportation has record; others may exist.

Highway and bridge data by the Agency of Transportation. Town short structures are drawn from the Vermont Online Bridge & Culvert Inventory Tool (VOBCIT) database. All other data from the Vermont Center for Geographic Information. Only named streams are shown.

Vermont State Plane Coordinate System
North American Datum of 1983
SPCS_Zone_Identifier: 4400
Geodetic Reference System 80
4,000-meter grid, Easting - Northing



MILEAGE SUMMARY

CLASS 2	6.680
TH-1	2.960
TH-2	3.440
TH-3	0.210
TH-4	0.750
TH-5	0.750
TH-6	2.030
TH-7	0.800
TH-8	2.200
TH-9	1.300
TH-10	0.140
TH-11	0.350
TH-12	0.090
TH-13	0.170
TH-14	
TOTAL CLASS 2	21.870
CLASS 3	69.94
TOTAL CLASS 3	69.94
TOTAL TOWN	91.810
STATE HIGHWAY	2.431
VT-2A	0.960
VT-15	1.361
VT-127	0.142
TOTAL STATE HIGHWAY	3.934
US HIGHWAY	2.196
US-2	0.960
US-7	1.236
TOTAL US HIGHWAY	9.156
TOTAL STATE	13.090
INTERSTATE	7.568
I-89	7.568
TOTAL INTERSTATE	7.568
INTERSTATE - Ramps	2.206
I-89	2.206
TOTAL INTERSTATE - Ramps	2.206
TOTAL INTERSTATE	9.774
TOTAL, TRAVELED HIGHWAYS, FEB. 10, 2014:	114.674

(Excludes Class 4, Legal Trail, and Undefined Conduit Mileage)

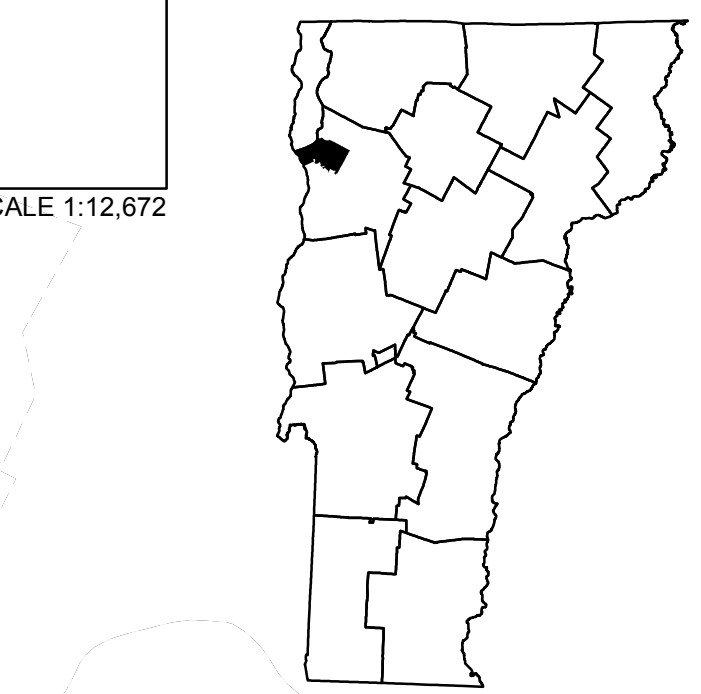
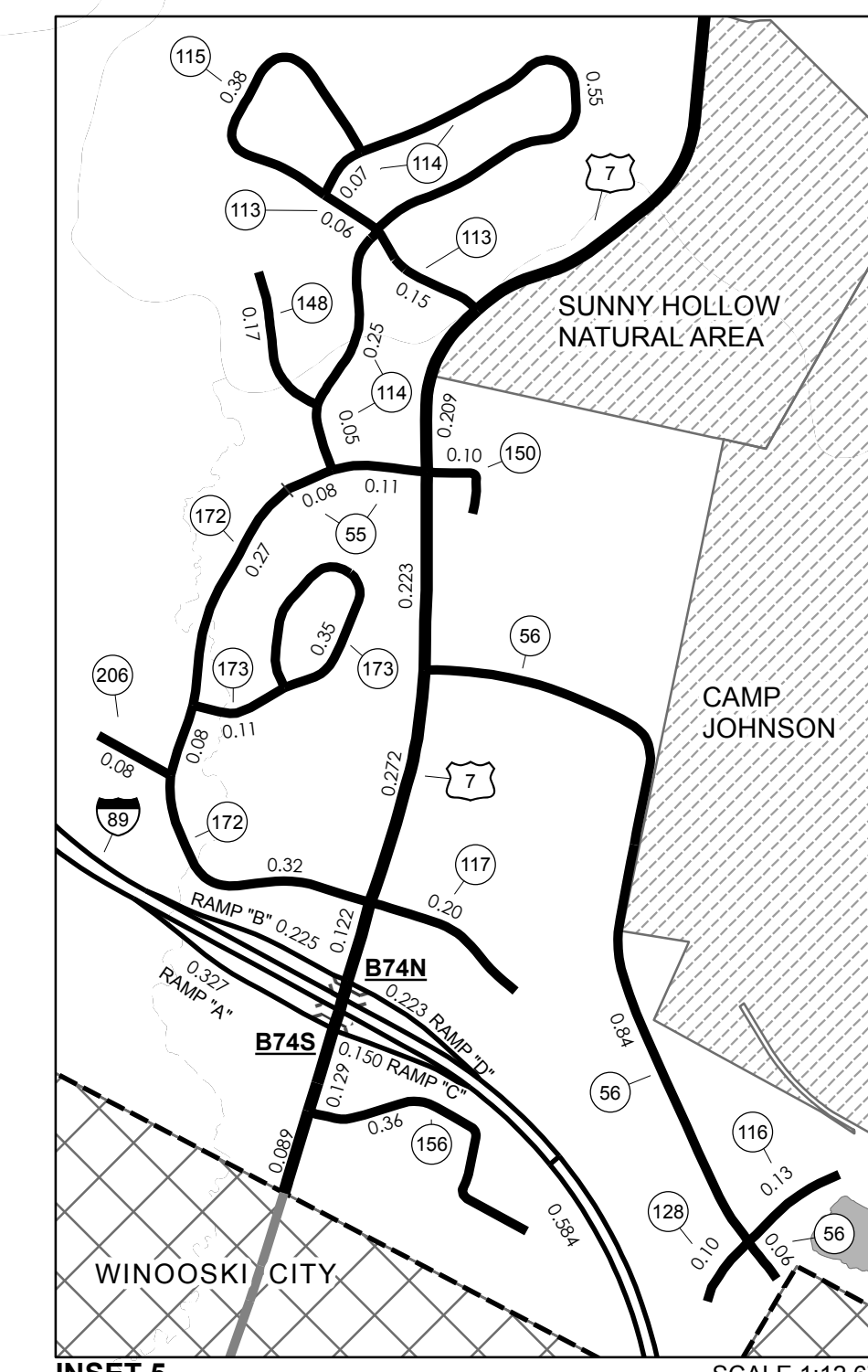
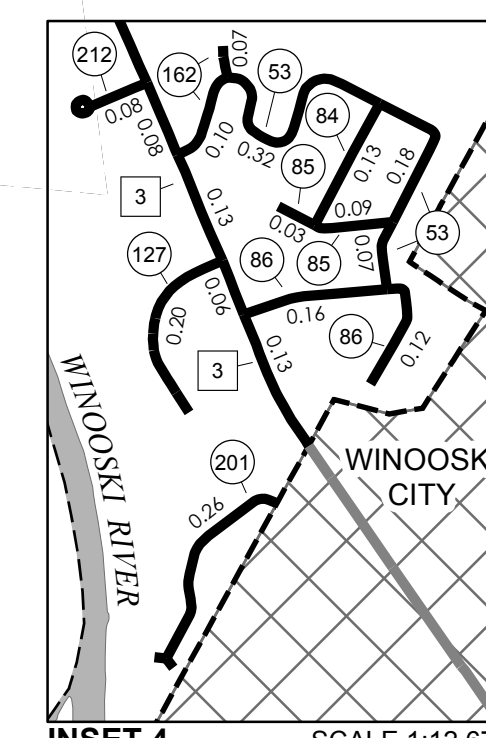
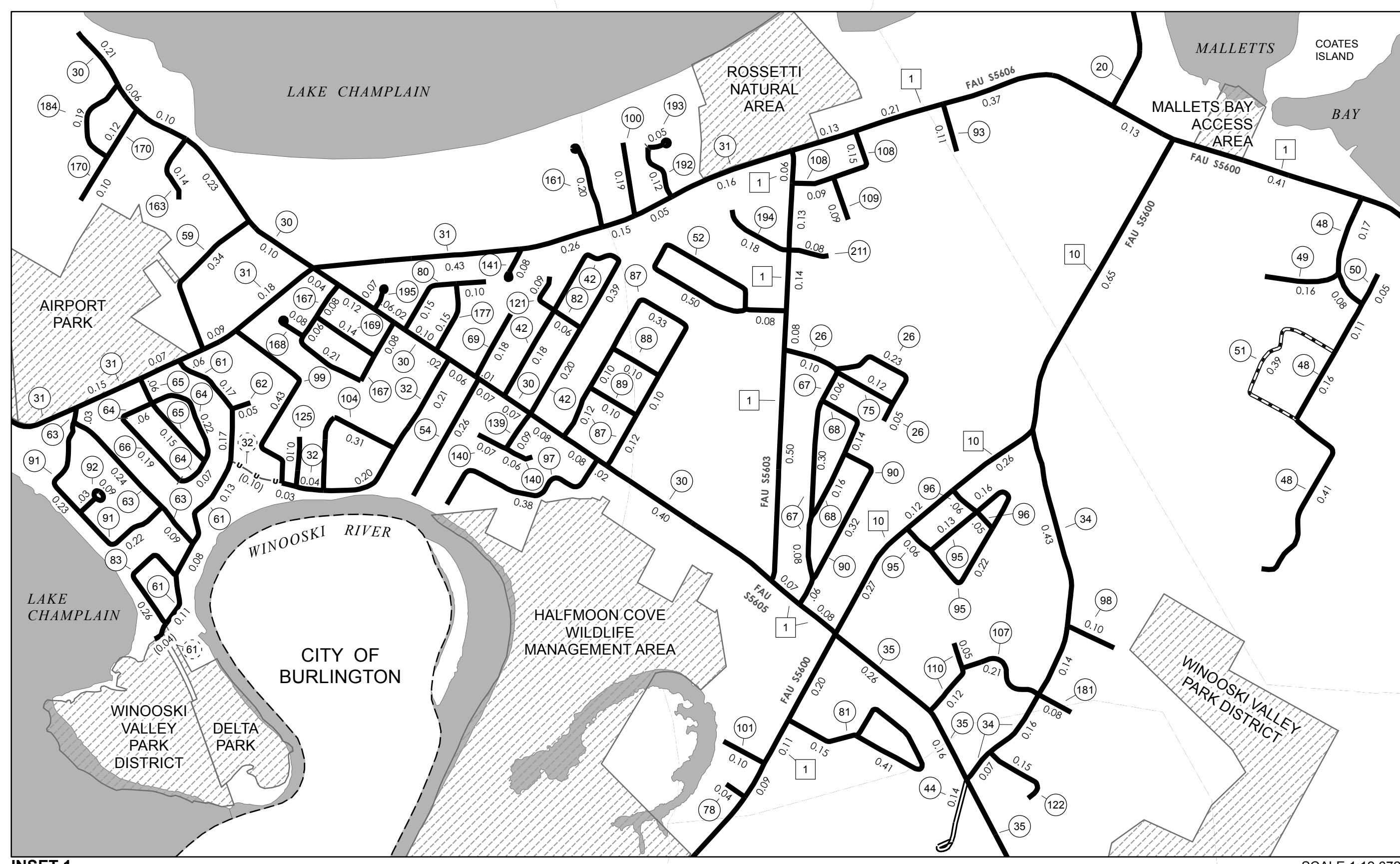
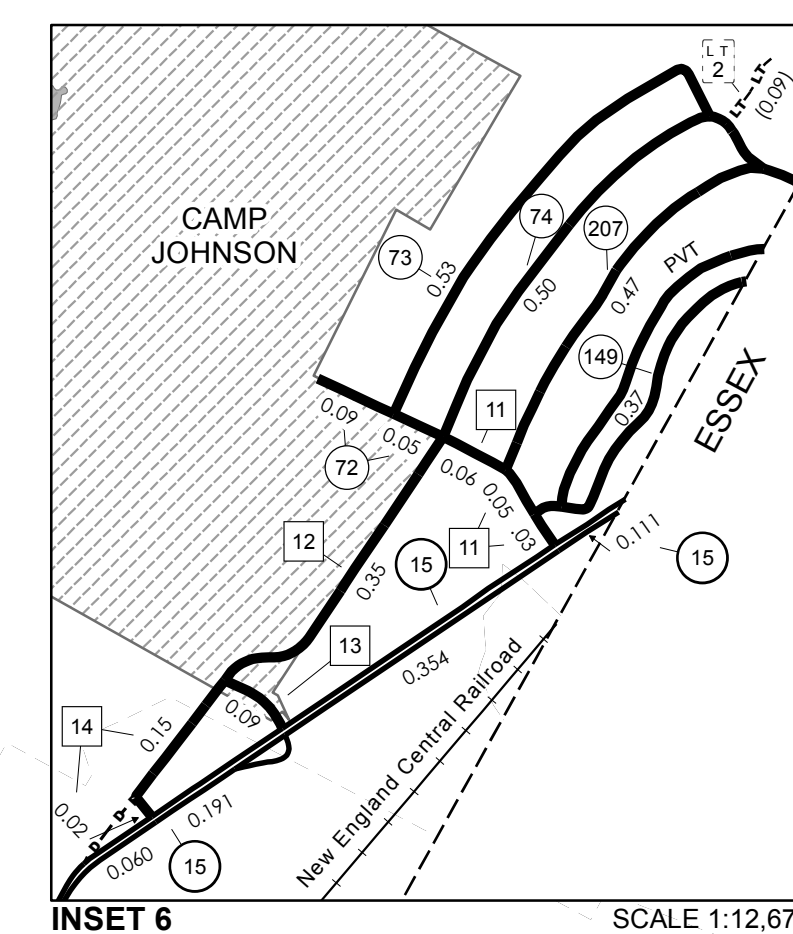
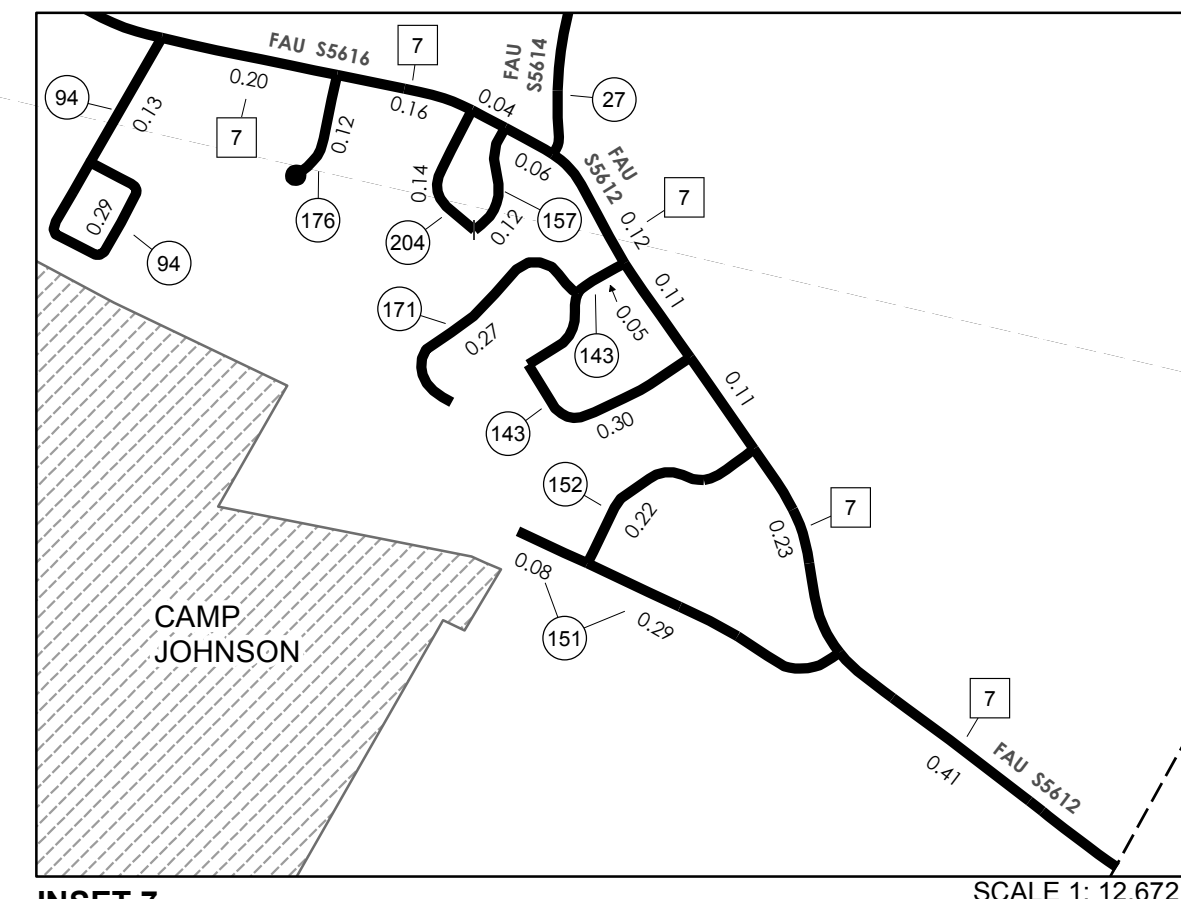
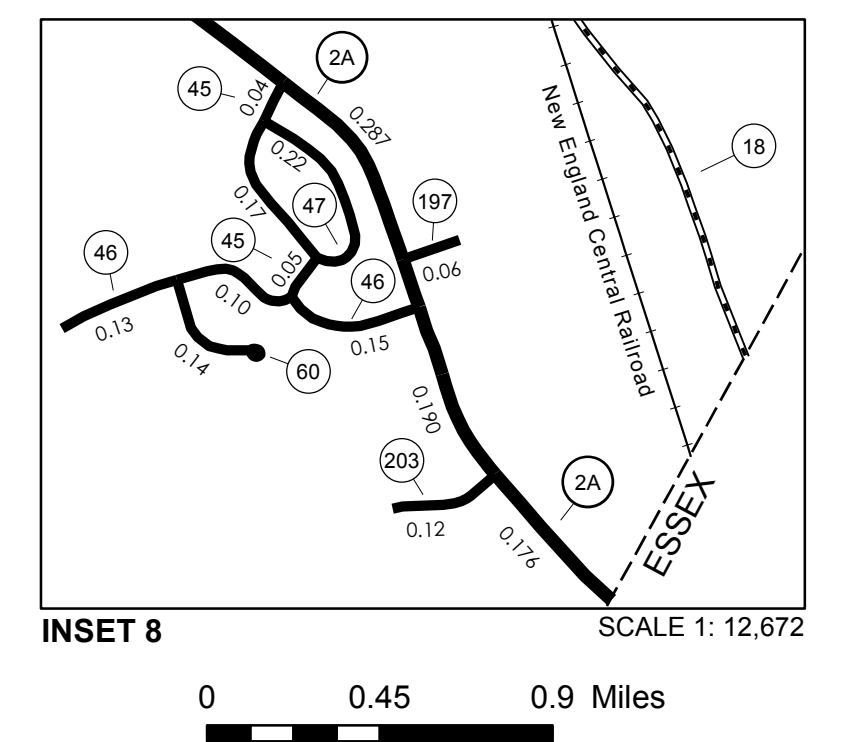
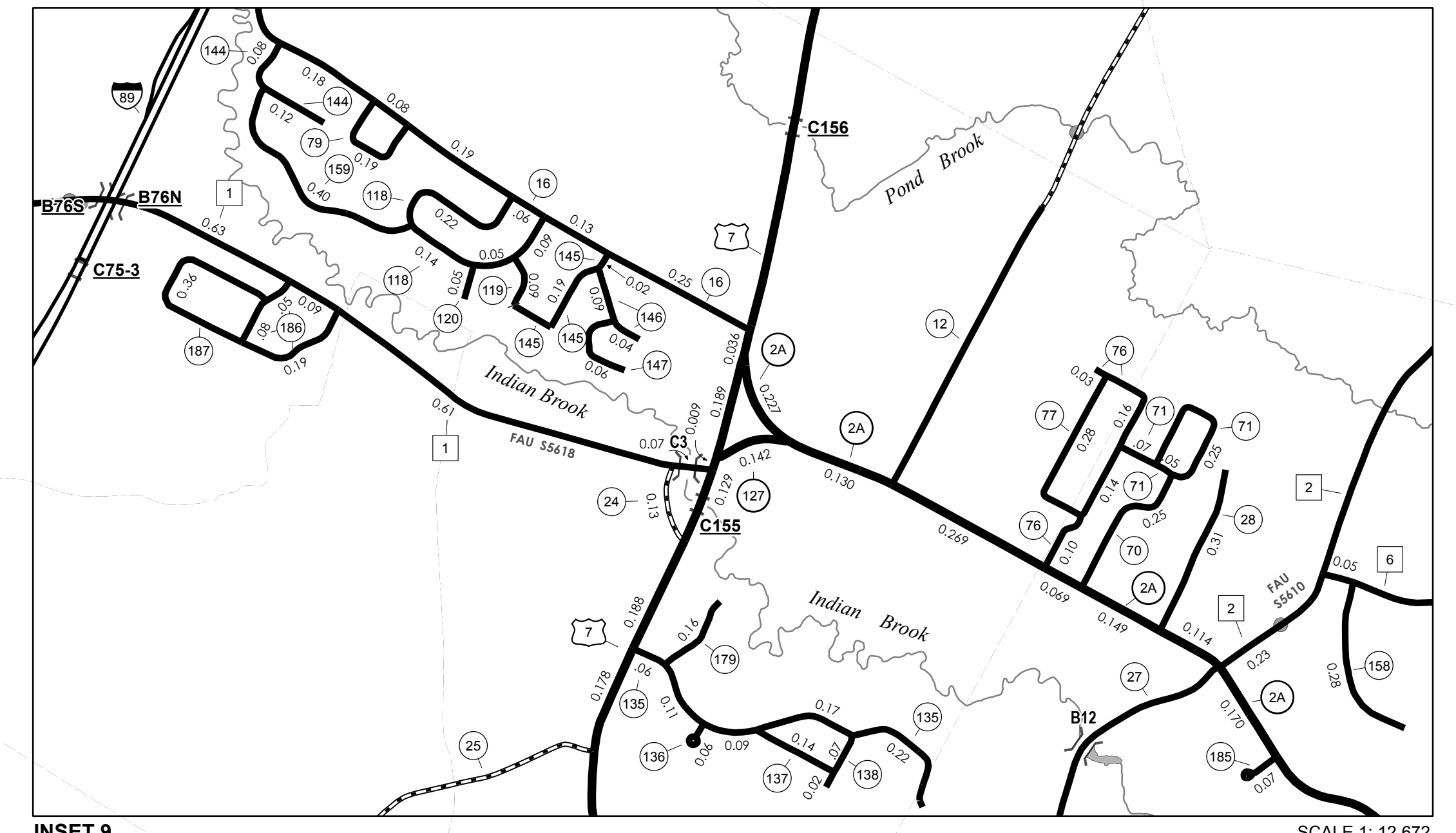
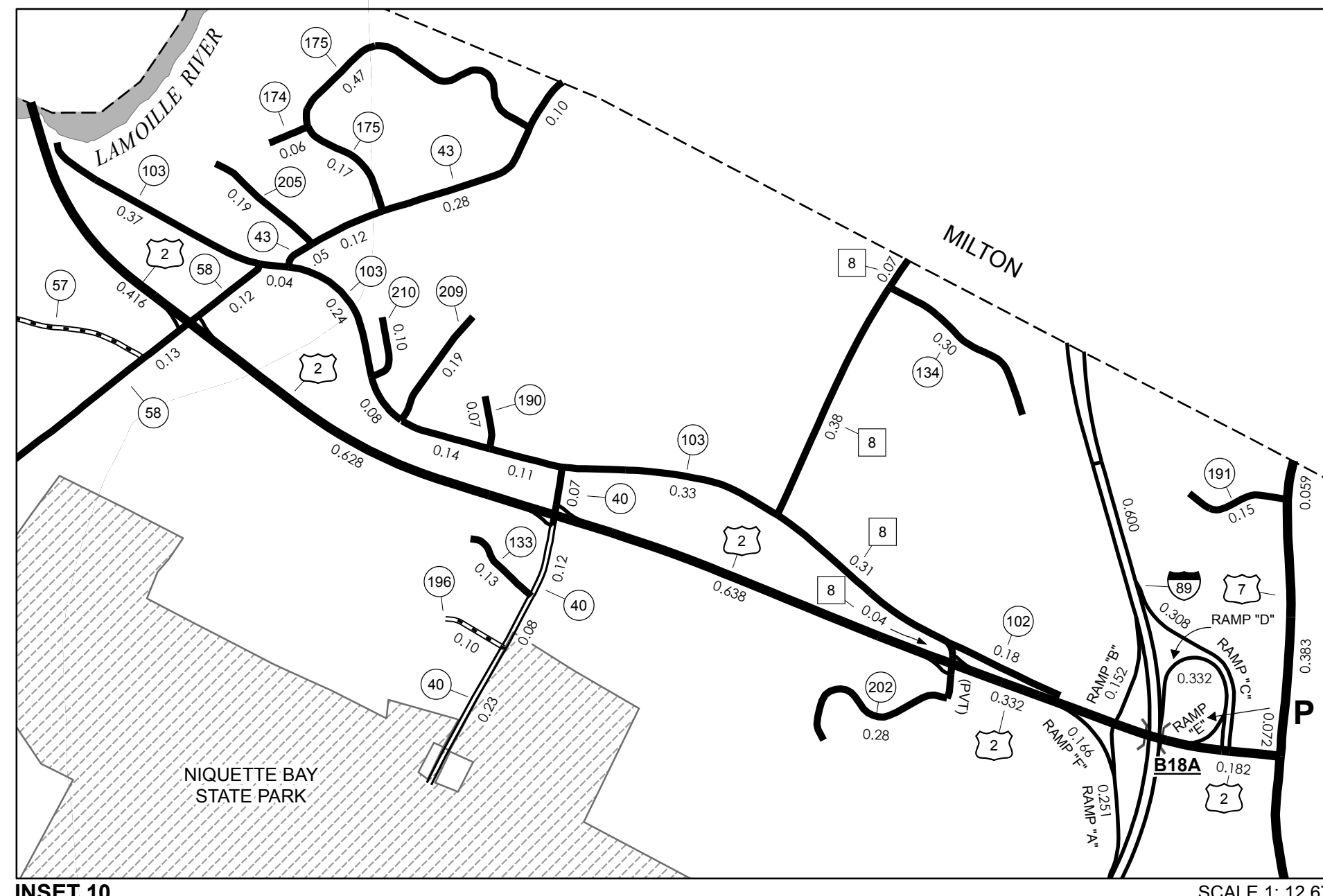
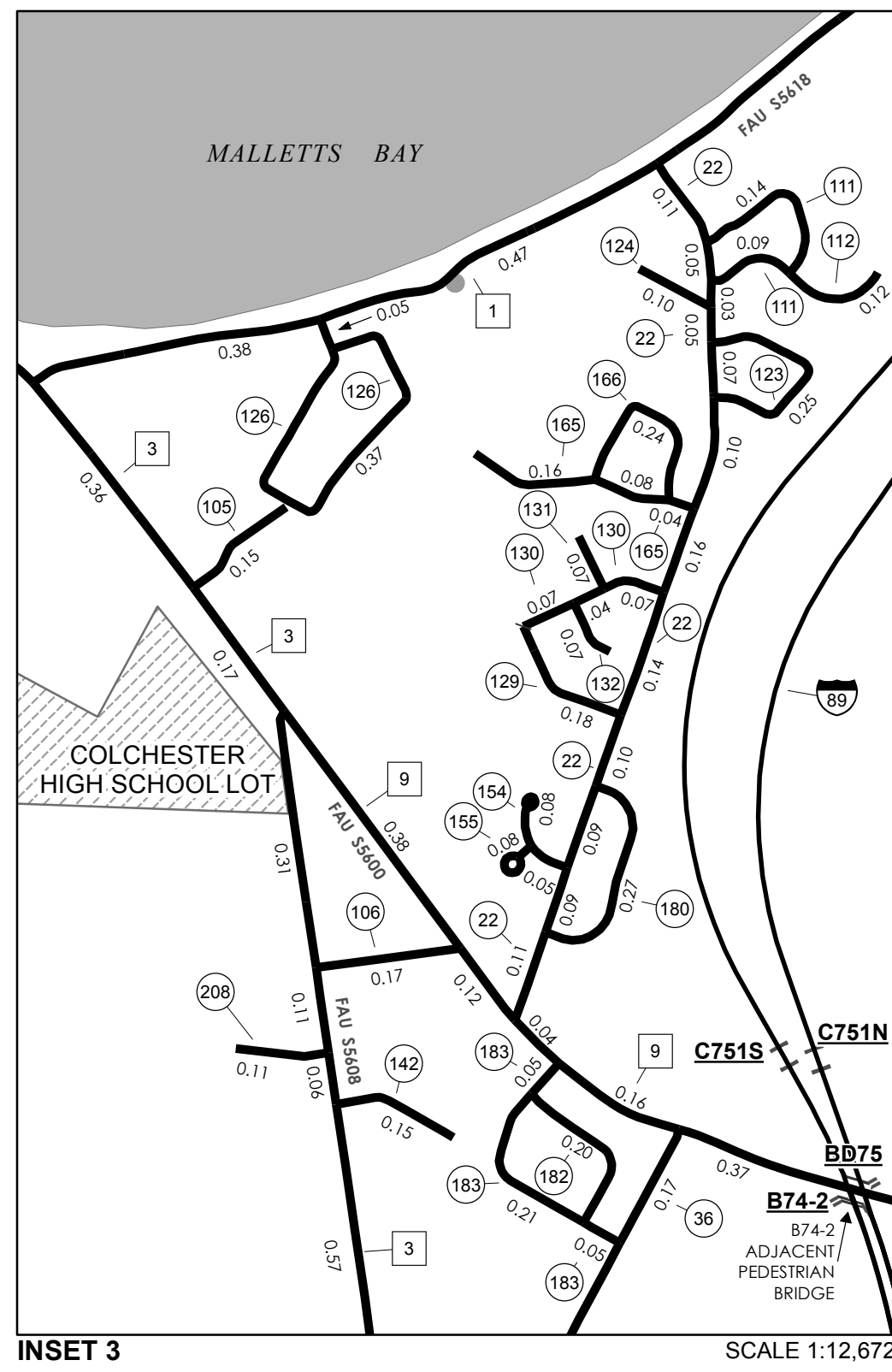
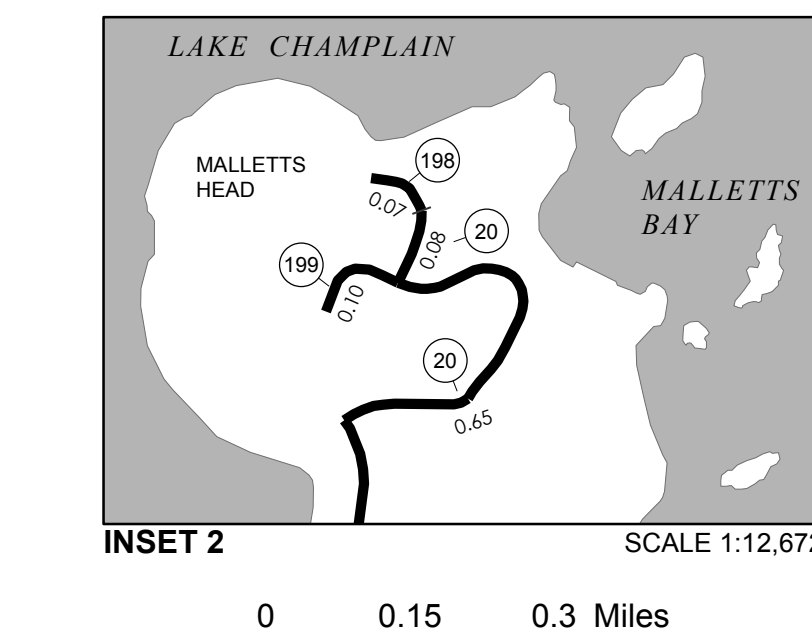
TOWN HWY. No. LENGTH IN MILES "NOT UP TO STANDARD"

18	(0.08)
61	(0.04)
TOTAL	0.12

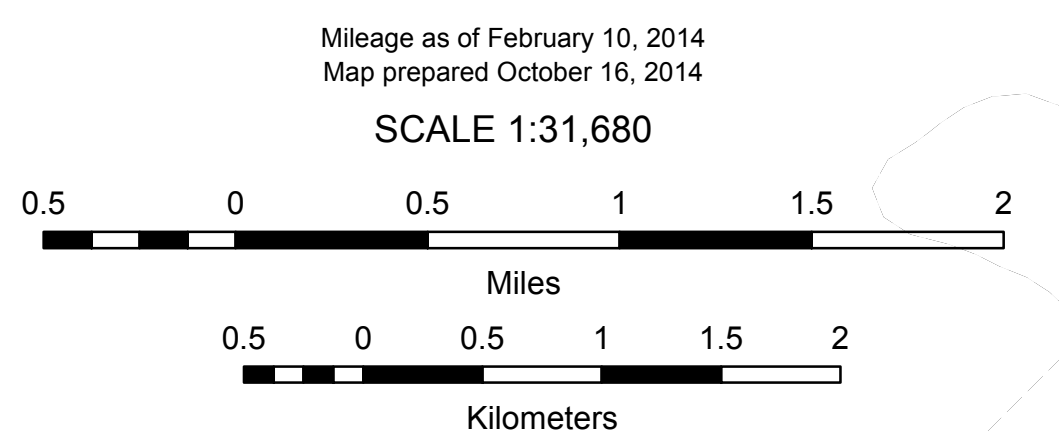
*The sections of the town highways listed above are legally Class 3, but have been deemed "Not Up To Standard" and are functionally Class 4 Town Highways

LEGAL TRAIL LENGTH IN MILES

No.	LEGAL TRAIL
1	(0.39)
2	(0.09)
TOTAL	0.48



VERMONT GENERAL HIGHWAY MAP
Town of Colchester
 CHITTENDEN COUNTY
 Transportation District #5
 Prepared by the Vermont Agency of Transportation
 Division of Policy, Planning and Intermodal Development
 in cooperation with
 U.S. Department of Transportation
 Federal Highway Administration



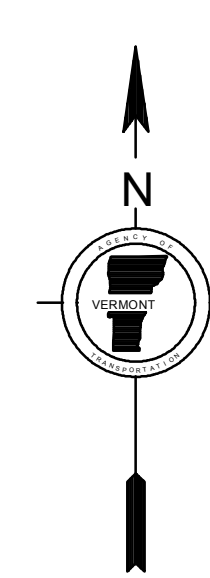
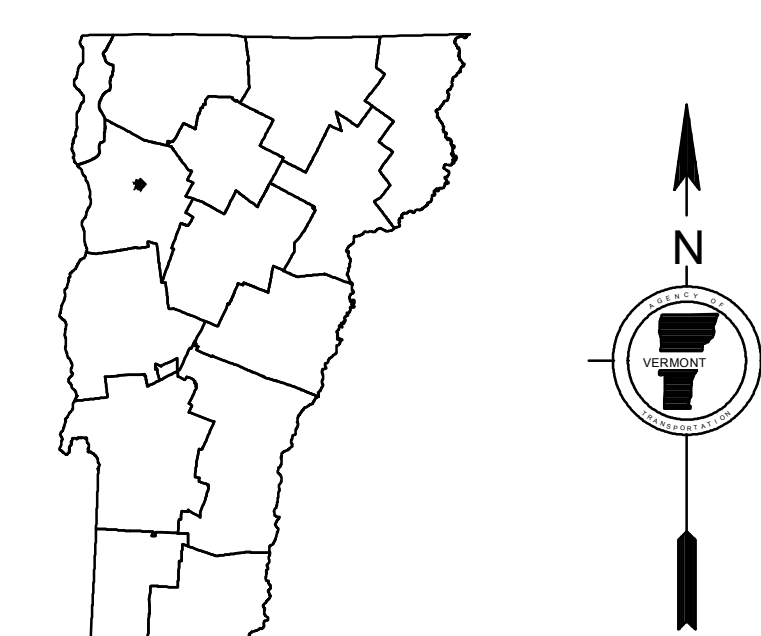
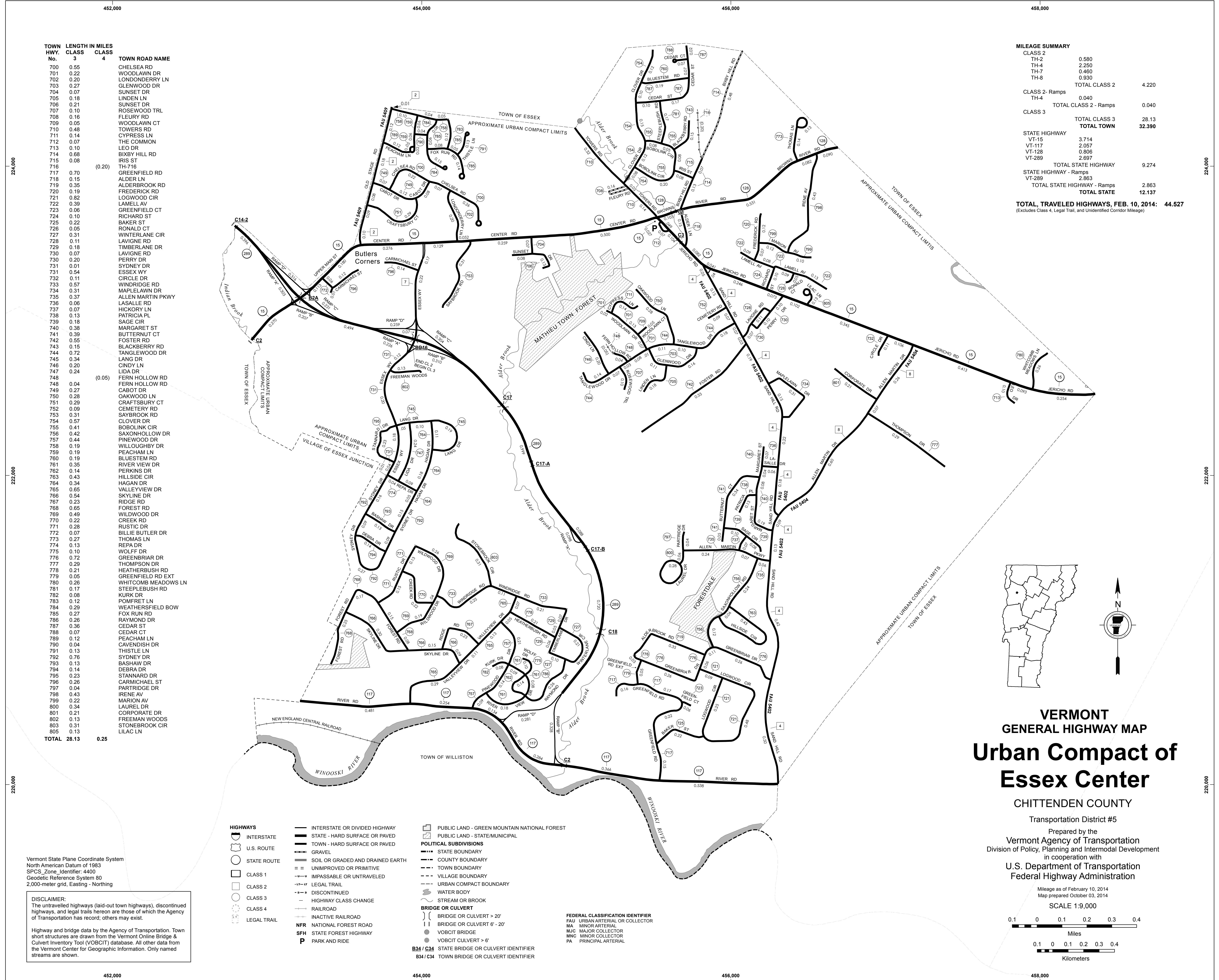
DISCLAIMER:
 The untraveled highways (laid-out town highways), discontinued highways, and legal trails hereon are those of which the Agency of Transportation has record; others may exist.

Highway and bridge data by the Agency of Transportation. Town short structures are drawn from the Vermont Online Bridge & Culvert Inventory Tool (VOBCIT) database. All other data from the Vermont Center for Geographic Information. Only named streams are shown.

Vermont State Plane Coordinate System
 North American Datum of 1983
 SPCS Zone Identifier: 4400
 Geodetic Reference System 80
 4,000-meter grid, Easting - Northing

TOWN HWY. No.	LENGTH IN MILES CLASS 3	CLASS 4	TOWN ROAD NAME
700	0.55		CHELSEA RD
701	0.22		WOODLAWN DR
702	0.20		LONDONDERRY LN
703	0.27		GLENWOOD DR
704	0.07		SUNSET DR
705	0.18		LINDEN LN
706	0.21		SUNSET DR
707	0.10		ROSEWOOD TRL
708	0.16		FLEURY RD
709	0.05		WOODLAWN CT
710	0.48		TOWERS RD
711	0.14		CYPRESS LN
712	0.07		THE COMMON
713	0.10		LEO DR
714	0.68		BIXBY HILL RD
715	0.08		IRIS ST
716		(0.20)	TH-716
717	0.70		GREENFIELD RD
718	0.15		ALDER LN
719	0.35		ALDERBROOK RD
720	0.19		FREDERICK RD
721	0.82		LOGWOOD CIR
722	0.39		LAMELL AV
723	0.06		GREENFIELD CT
724	0.10		RICHARD ST
725	0.22		BAKER ST
726	0.05		RONALD CT
727	0.31		WINTERLANE CIR
728	0.11		LAVIGNE RD
729	0.18		TIMBERLANE DR
730	0.07		LAVIGNE RD
731	0.20		PERRY DR
732	0.01		SYDNEY DR
733	0.54		ESSEX WY
734	0.11		CIRCLE DR
735	0.57		WINDRIDGE RD
736	0.31		MAPLELAWN DR
737	0.37		ALLEN MARTIN PKWY
738	0.06		LASALLE RD
739	0.07		HICKORY LN
740	0.13		PATRICIA PL
741	0.18		SAGE CIR
742	0.38		MARGARET ST
743	0.39		BUTTERNUT CT
744	0.55		FOSTER RD
745	0.15		BLACKBERRY RD
746	0.72		TANGLEWOOD DR
747	0.34		LANG DR
748	0.20		CINDY LN
749	0.24		LIDA DR
750	0.04	(0.05)	FERN HOLLOW RD
751	0.04		FERN HOLLOW RD
752	0.27		CABOT DR
753	0.28		OAKWOOD LN
754	0.29		CRAFTSBURY CT
755	0.09		CEMETERY RD
756	0.31		SAYBROOK RD
757	0.57		CLOVER DR
758	0.41		BOBOLINK CIR
759	0.42		SAXONHOLLOW DR
760	0.44		PINEWOOD DR
761	0.19		WILLOUGHBY DR
762	0.19		PEACHAM LN
763	0.35		BLUESTEM RD
764	0.14		RIVER VIEW DR
765	0.14		PERKINS DR
766	0.43		HILLSIDE CIR
767	0.34		HAGAN DR
768	0.65		VALLEYVIEW DR
769	0.54		SKYLINE DR
770	0.23		RIDGE RD
771	0.65		FOREST RD
772	0.49		WILWOOD DR
773	0.22		CREEK RD
774	0.28		RUSTIC DR
775	0.07		BILLIE BUTLER DR
776	0.27		THOMAS LN
777	0.13		REPA DR
778	0.10		WOLFF DR
779	0.72		GREENBRIAR DR
780	0.29		THOMPSON DR
781	0.21		HEATHERBUSH RD
782	0.05		GREENFIELD RD EXT
783	0.26		WHITCOMB MEADOWS LN
784	0.17		STEEPLEBUSH RD
785	0.08		KURK DR
786	0.12		POMFRET LN
787	0.29		WEATHERSFIELD BOW
788	0.27		FOX RUN RD
789	0.26		RAYMOND DR
790	0.36		CEDAR ST
791	0.07		CEDAR CT
792	0.12		PEACHAM LN
793	0.04		CAVENDISH DR
794	0.13		THISTLE LN
795	0.76		SYDNEY DR
796	0.13		BASHAW DR
797	0.14		DEBRA DR
798	0.23		STANNARD DR
799	0.26		CARMICHAEL ST
800	0.04		PARTNERSHIP DR
801	0.43		IRENE AV
802	0.22		MARION AV
803	0.34		LAUREL DR
804	0.21		CORPORATE DR
805	0.13		FREEMAN WOODS
806	0.31		STONEBROOK CIR
807	0.13		LILAC LN
TOTAL	28.13	0.25	

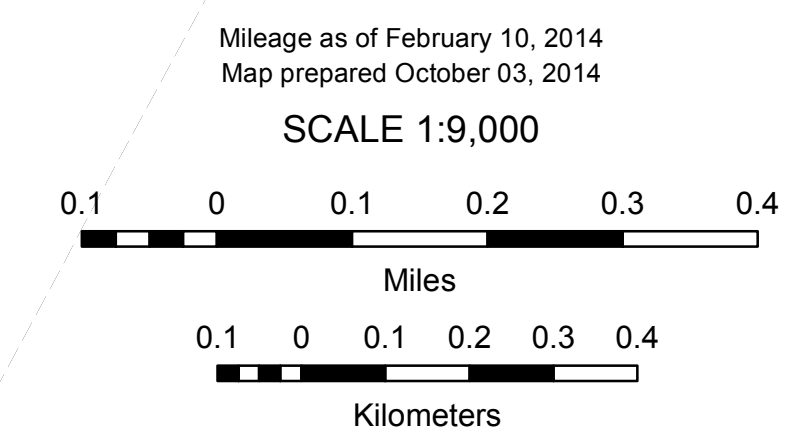
MILEAGE SUMMARY		
CLASS 2		
TH-2	0.580	
TH-4	2.250	
TH-7	0.460	
TH-8	0.930	
TOTAL CLASS 2	4.220	
CLASS 2 - Ramps	0.040	
TOTAL CLASS 2 - Ramps	0.040	
CLASS 3		
TOTAL CLASS 3	28.13	
TOTAL TOWN	32.390	
STATE HIGHWAY		
VT-15	3.714	
VT-117	2.057	
VT-128	0.806	
VT-289	2.697	
TOTAL STATE HIGHWAY	9.274	
STATE HIGHWAY - Ramps	2.863	
TOTAL STATE HIGHWAY - Ramps	2.863	
TOTAL STATE	12.137	
TOTAL, TRAVELED HIGHWAYS, FEB. 10, 2014:	44.527	
<small>(Excludes Class 4, Legal Trail, and Unidentified Corridor Mileage)</small>		



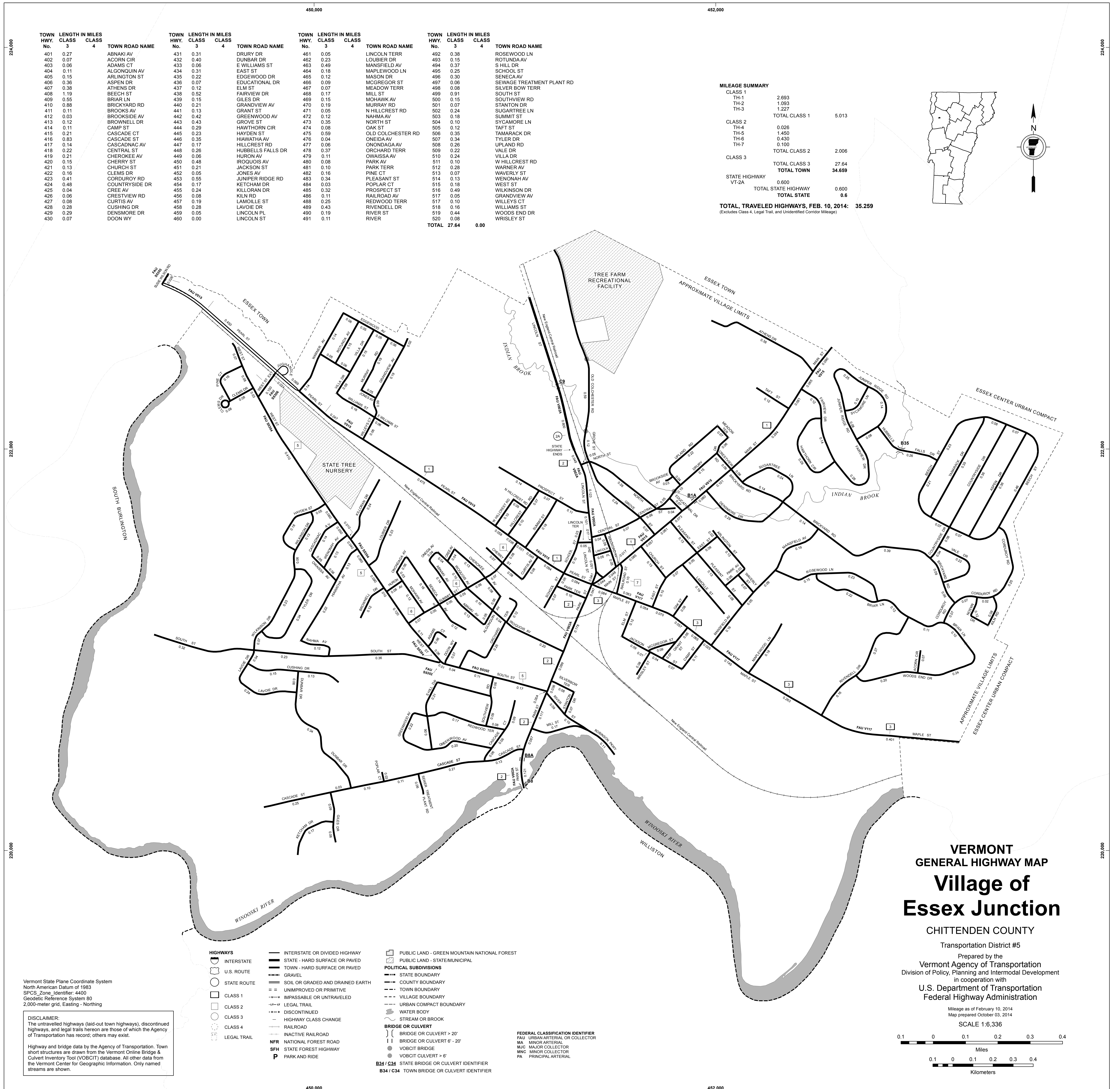
VERMONT GENERAL HIGHWAY MAP Urban Compact of Essex Center

CHITTENDEN COUNTY
Transportation District #5

Prepared by the
Vermont Agency of Transportation
Division of Policy, Planning and Intermodal Development
in cooperation with
U.S. Department of Transportation
Federal Highway Administration



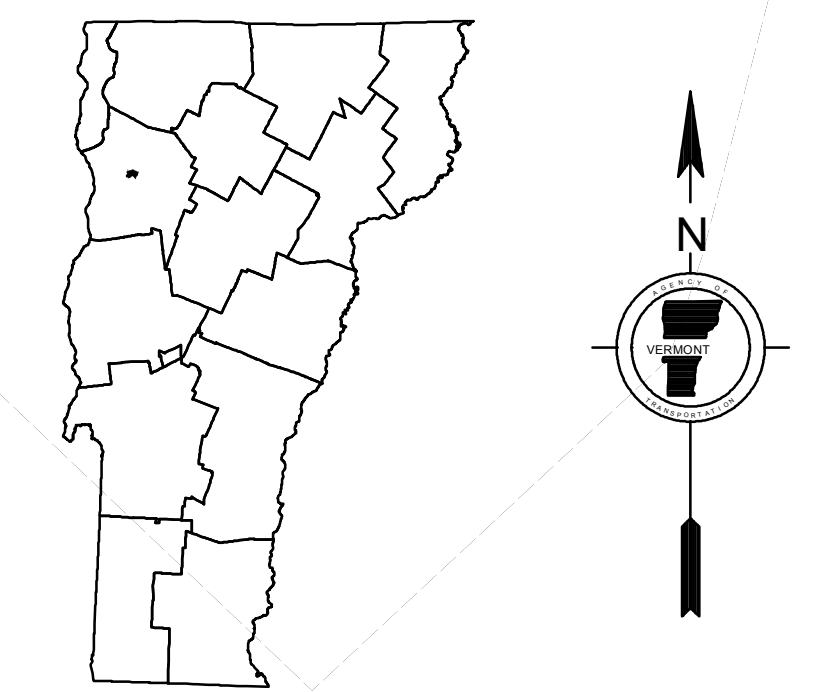
- HIGHWAYS**
- INTERSTATE
- U.S. ROUTE
- STATE ROUTE
- CLASS 1
- CLASS 2
- CLASS 3
- CLASS 4
- LEGAL TRAIL
- INTERSTATE OR DIVIDED HIGHWAY
- STATE - HARD SURFACE OR PAVED
- TOWN - HARD SURFACE OR PAVED
- GRAVEL
- SOIL OR GRADED AND DRAINED EARTH
- UNIMPROVED OR PRIMITIVE
- IMPASSABLE OR UNTRAVELED
- LEGAL TRAIL
- DISCONTINUED
- HIGHWAY CLASS CHANGE
- RAILROAD
- INACTIVE RAILROAD
- NATIONAL FOREST ROAD
- STATE FOREST HIGHWAY
- PARK AND RIDE
- PUBLIC LAND - GREEN MOUNTAIN NATIONAL FOREST
- PUBLIC LAND - STATE/MUNICIPAL
- POLITICAL SUBDIVISIONS**
- STATE BOUNDARY
- COUNTY BOUNDARY
- TOWN BOUNDARY
- VILLAGE BOUNDARY
- URBAN COMPACT BOUNDARY
- WATER BODY
- STREAM OR BROOK
- RAILROAD
- BRIDGE OR CULVERT > 20'
- BRIDGE OR CULVERT 6' - 20'
- VOCBIT BRIDGE
- VOCBIT CULVERT > 6'
- B34 / C34 STATE BRIDGE OR CULVERT IDENTIFIER
- B34 / C34 TOWN BRIDGE OR CULVERT IDENTIFIER
- FEDERAL CLASSIFICATION IDENTIFIER
- FAU URBAN ARTERIAL OR COLLECTOR
- MA MINOR ARTERIAL
- MJC MAJOR COLLECTOR
- MNC MINOR COLLECTOR
- PA PRINCIPAL ARTERIAL



TOWN HWY. No.	LENGTH IN MILES CLASS 3	LENGTH IN MILES CLASS 4	TOWN ROAD NAME	TOWN HWY. No.	LENGTH IN MILES CLASS 3	LENGTH IN MILES CLASS 4	TOWN ROAD NAME	TOWN HWY. No.	LENGTH IN MILES CLASS 3	LENGTH IN MILES CLASS 4	TOWN ROAD NAME	TOWN HWY. No.	LENGTH IN MILES CLASS 3	LENGTH IN MILES CLASS 4	TOWN ROAD NAME
401	0.27		ABNAKI AV	431	0.31		DRURY DR	461	0.05		LINCOLN TERR	492	0.38		ROSEWOOD LN
402	0.07		ACORN CIR	432	0.40		DUNBAR DR	462	0.23		LOUBIER DR	493	0.15		ROTUNDA AV
403	0.06		ADAMS CT	433	0.06		E WILLIAMS ST	463	0.49		MANSFIELD AV	494	0.37		S HILL DR
404	0.11		ALCONQUIN AV	434	0.31		EAST ST	464	0.18		MAPLEWOOD LN	495	0.25		SCHOOL ST
405	0.15		ARLINGTON ST	435	0.22		EDGEWOOD DR	465	0.12		MASON DR	496	0.30		SENECA AV
406	0.36		ASPEN DR	436	0.07		EDUCATIONAL DR	466	0.09		MCGREGOR ST	497	0.06		SEWAGE TREATMENT PLANT RD
407	0.38		ATHENS DR	437	0.12		ELM ST	467	0.07		MEADOW TERR	498	0.08		SILVER BOW TERR
408	1.19		BEECH ST	438	0.52		FAIRVIEW DR	468	0.17		MILL ST	499	0.91		SOUTH ST
409	0.55		BRIAR LN	439	0.15		GILES DR	469	0.15		MOHAWK AV	500	0.15		SOUTHVIEW RD
410	0.88		BRICKYARD RD	440	0.21		GRANDVIEW AV	470	0.19		MURRAY RD	501	0.07		STANTON DR
411	0.11		BROOKS AV	441	0.13		GRANT ST	471	0.05		N HILLCREST RD	502	0.24		SUGARTREE LN
412	0.03		BROOKSIDE AV	442	0.42		GREENWOOD AV	472	0.12		NAHMA AV	503	0.18		SUMMIT ST
413	0.12		BROWNELL DR	443	0.43		GROVE ST	473	0.35		ONONDAGA AV	504	0.10		SYCAMORE LN
414	0.11		CAMP ST	444	0.29		HAWTHORN CIR	474	0.08		OAK ST	505	0.12		TAFT ST
415	0.21		CASCADE CT	445	0.23		HAYDEN ST	475	0.59		OLD COLCHESTER RD	506	0.35		TAMARACK DR
416	0.83		CASCADE ST	446	0.35		HIWATHA AV	476	0.04		ONEIDA AV	507	0.34		TYLER DR
417	0.14		CASCADAC AV	447	0.17		HILLCREST RD	477	0.06		ORCHARD TERR	508	0.26		UPLAND RD
418	0.22		CENTRAL ST	448	0.26		HUBBELLS FALLS DR	478	0.37		ORCHARD TERR	509	0.22		VALE DR
419	0.21		CHEROKEE AV	449	0.06		HURON AV	479	0.11		OWAISSA AV	510	0.24		VILLA DR
420	0.15		CHERRY ST	450	0.48		IROQUOIS AV	480	0.08		PARK AV	511	0.10		W HILLCREST RD
421	0.13		CHURCH ST	451	0.21		JACKSON ST	481	0.10		PARK TERR	512	0.28		WARNER AV
422	0.16		CLEMS DR	452	0.05		JONES AV	482	0.16		PINE CT	513	0.07		WAVERLY ST
423	0.41		CORDUROY RD	453	0.55		JUNIPER RIDGE RD	483	0.34		PLEASANT ST	514	0.13		WENONAH AV
424	0.48		COUNTRYSIDE DR	454	0.17		KETCHAM DR	484	0.03		POPLAR CT	515	0.18		WEST ST
425	0.04		CREE AV	455	0.24		KILLORAN DR	485	0.32		PROSPECT ST	516	0.49		WILKINSON DR
426	0.06		CRESTVIEW RD	456	0.08		KILN RD	486	0.11		RAILROAD AV	517	0.05		GRANDVIEW AV
427	0.08		CURTIS AV	457	0.19		LAMOILLE ST	488	0.25		REDWOOD TERR	517	0.10		WILLEYS CT
428	0.28		CUSHING DR	458	0.28		LAVOIE ST	489	0.43		RIVENDELL DR	518	0.16		WILLIAMS ST
429	0.29		DENSMORE DR	459	0.05		LINCOLN PL	490	0.19		RIVER ST	519	0.44		WOODS END DR
430	0.07		DOON WY	460	0.00		LINCOLN ST	491	0.11		RIVER	520	0.08		WRISLEY ST
											TOTAL	27.64	0.00		

MILEAGE SUMMARY

CLASS 1			
TH-1	2.693		
TH-2	1.093		
TH-3	1.227		
		TOTAL CLASS 1	5.013
CLASS 2			
TH-4	0.026		
TH-5	1.450		
TH-6	0.430		
TH-7	0.100		
		TOTAL CLASS 2	2.006
CLASS 3			
		TOTAL CLASS 3	27.64
		TOTAL TOWN	34.659
STATE HIGHWAY			
VT-2A	0.600		
		TOTAL STATE HIGHWAY	0.600
		TOTAL STATE	0.6
TOTAL, TRAVELED HIGHWAYS, FEB. 10, 2014: 35.259			
<small>(Excludes Class 4, Legal Trail, and Undertreated Corridor Mileage)</small>			



Vermont State Plane Coordinate System
 North American Datum of 1983
 SPCS_Zone_Identifier: 4400
 Geoidetic Reference System 80
 2,000-meter grid, Easting - Northing

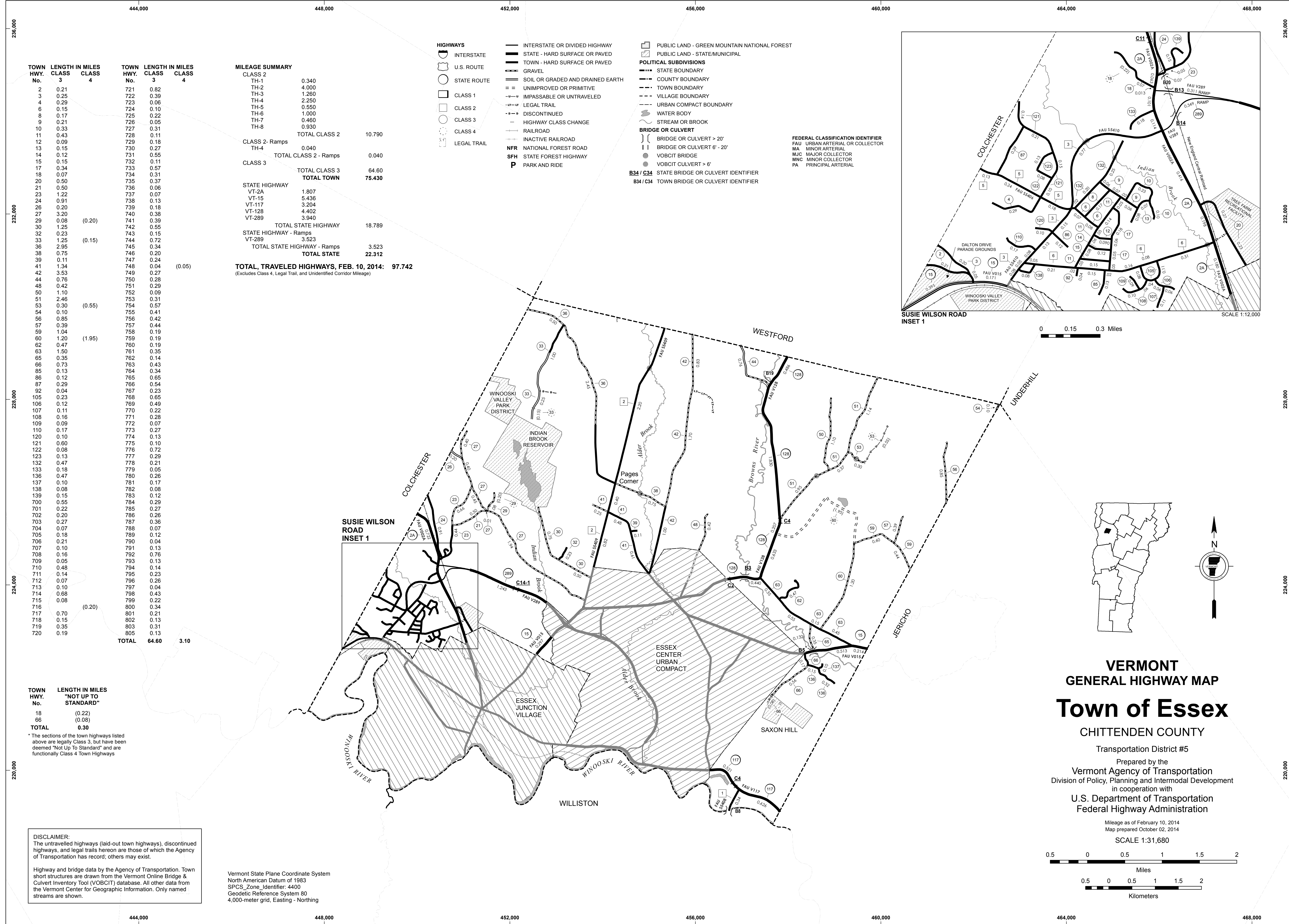
DISCLAIMER:
 The untraveled highways (laid-out town highways), discontinued highways, and legal trails hereon are those of which the Agency of Transportation has record; others may exist.

Highway and bridge data by the Agency of Transportation. Town short structures are drawn from the Vermont Online Bridge & Culvert Inventory Tool (VOBCIT) database. All other data from the Vermont Center for Geographic Information. Only named streams are shown.

- HIGHWAYS**
- INTERSTATE
 - U.S. ROUTE
 - STATE ROUTE
 - CLASS 1
 - CLASS 2
 - CLASS 3
 - CLASS 4
 - LEGAL TRAIL
- INTERSTATE OR DIVIDED HIGHWAY
 STATE - HARD SURFACE OR PAVED
 TOWN - HARD SURFACE OR PAVED
 GRAVEL
 SOIL OR GRADED AND DRAINED EARTH
 UNIMPROVED OR PRIMITIVE
 IMPASSABLE OR UNTRAVELED
 LEGAL TRAIL
 DISCONTINUED
 HIGHWAY CLASS CHANGE
 RAILROAD
 INACTIVE RAILROAD
 NATIONAL FOREST ROAD
 STATE FOREST HIGHWAY
 PARK AND RIDE
- PUBLIC LAND - GREEN MOUNTAIN NATIONAL FOREST
 PUBLIC LAND - STATE/MUNICIPAL
- POLITICAL SUBDIVISIONS**
- STATE BOUNDARY
 - COUNTY BOUNDARY
 - TOWN BOUNDARY
 - VILLAGE BOUNDARY
 - URBAN COMPACT BOUNDARY
 - WATER BODY
 - STREAM OR BROOK
- BRIDGE OR CULVERT**
- BRIDGE OR CULVERT > 20'
 - BRIDGE OR CULVERT 6' - 20'
 - VOBCIT BRIDGE
 - VOBCIT CULVERT > 6'
 - STATE BRIDGE OR CULVERT IDENTIFIER
 - TOWN BRIDGE OR CULVERT IDENTIFIER
- FEDERAL CLASSIFICATION IDENTIFIER**
- FAU URBAN ARTERIAL OR COLLECTOR
 - MA MINOR ARTERIAL
 - MJC MAJOR COLLECTOR
 - MNC MINOR COLLECTOR
 - PA PRINCIPAL ARTERIAL

VERMONT GENERAL HIGHWAY MAP
Village of Essex Junction
 CHITTENDEN COUNTY
 Transportation District #5
 Prepared by the
 Vermont Agency of Transportation
 Division of Policy, Planning and Intermodal Development
 in cooperation with
 U.S. Department of Transportation
 Federal Highway Administration

Mileage as of February 10, 2014
 Map prepared October 03, 2014
 SCALE 1:6,336



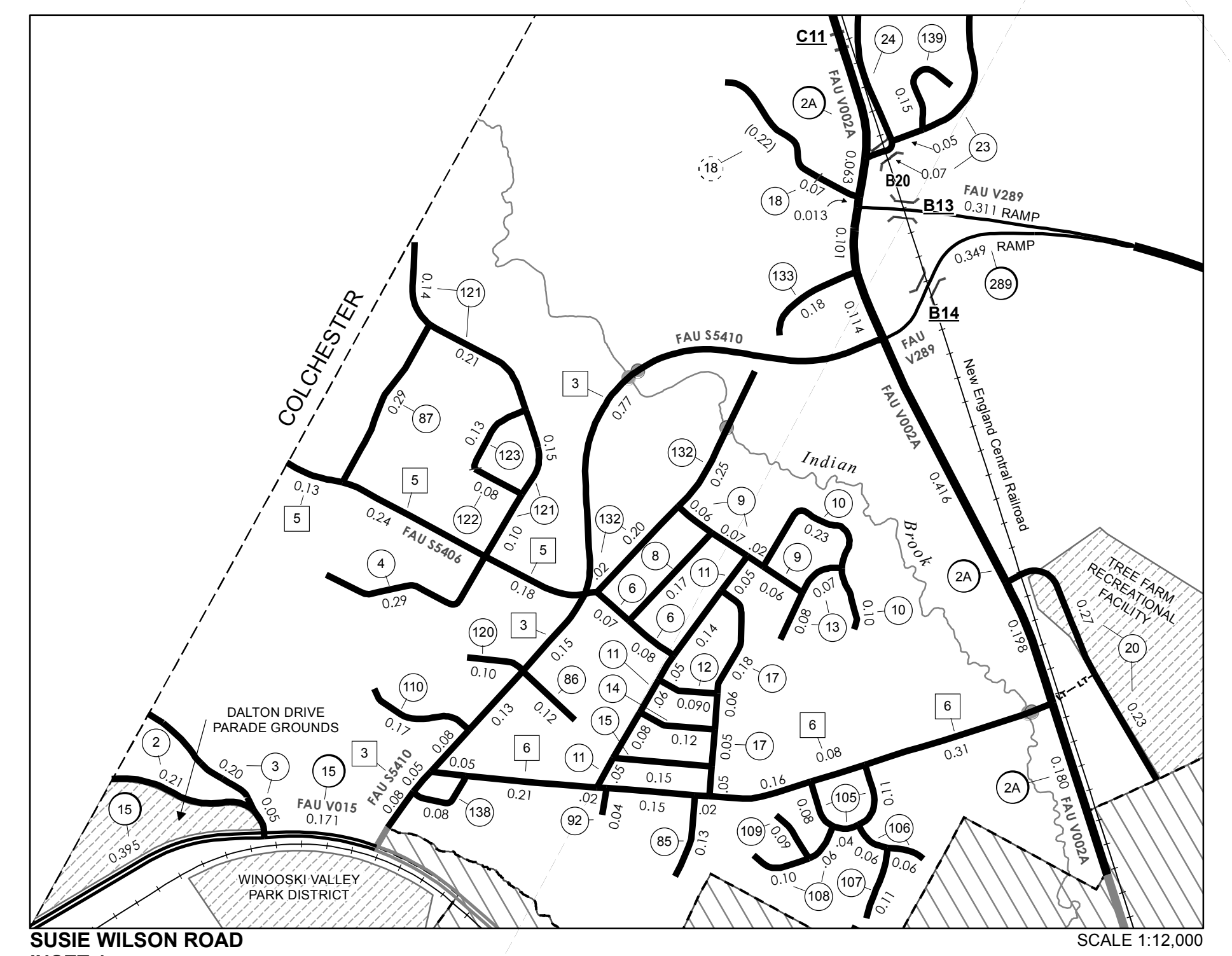
TOWN HWY. No.	LENGTH IN MILES CLASS 3	CLASS 4	TOWN HWY. No.	LENGTH IN MILES CLASS 3	CLASS 4
2	0.21		721	0.82	
3	0.25		722	0.39	
4	0.29		723	0.06	
6	0.15		724	0.10	
8	0.17		725	0.22	
9	0.21		726	0.05	
10	0.33		727	0.31	
11	0.43		728	0.11	
12	0.09		729	0.18	
13	0.15		730	0.27	
14	0.12		731	0.55	
15	0.15		732	0.11	
17	0.34		733	0.57	
18	0.07		734	0.31	
20	0.50		735	0.37	
21	0.50		736	0.06	
23	1.22		737	0.07	
24	0.91		738	0.13	
25	0.20		739	0.19	
27	3.20		740	0.38	
29	0.08	(0.20)	741	0.39	
30	1.25		742	0.55	
32	0.23		743	0.15	
33	1.25	(0.15)	744	0.72	
36	2.95		745	0.34	
38	0.75		749	0.20	
39	0.11		747	0.24	
41	1.34		748	0.04	(0.05)
42	3.53		749	0.27	
44	0.76		750	0.28	
48	0.42		751	0.29	
50	1.10		752	0.09	
51	2.46		753	0.31	
53	0.30	(0.55)	754	0.57	
54	0.10		755	0.41	
56	0.85		756	0.42	
57	0.39		757	0.44	
59	1.04		758	0.19	
60	1.20	(1.95)	759	0.19	
62	0.47		760	0.19	
63	1.50		761	0.35	
65	0.35		762	0.14	
66	0.73		763	0.43	
85	0.13		764	0.34	
86	0.12		765	0.65	
87	0.29		766	0.54	
92	0.04		767	0.23	
105	0.23		768	0.65	
106	0.12		769	0.49	
107	0.11		770	0.28	
108	0.16		771	0.28	
109	0.09		772	0.07	
110	0.17		773	0.27	
120	0.10		774	0.13	
121	0.60		775	0.10	
122	0.08		776	0.72	
123	0.13		777	0.29	
132	0.47		778	0.21	
133	0.18		779	0.05	
136	0.47		780	0.26	
137	0.10		781	0.17	
138	0.08		782	0.08	
139	0.15		783	0.12	
170	0.55		784	0.29	
701	0.22		785	0.27	
702	0.20		786	0.26	
703	0.27		787	0.36	
704	0.07		788	0.07	
705	0.18		789	0.12	
706	0.21		790	0.04	
707	0.10		791	0.13	
708	0.16		792	0.76	
709	0.05		793	0.13	
710	0.48		794	0.14	
711	0.14		795	0.23	
712	0.07		796	0.26	
713	0.10		797	0.04	
714	0.68		798	0.43	
715	0.08		799	0.22	
716		(0.20)	800	0.34	
717	0.70		801	0.21	
718	0.15		802	0.13	
719	0.35		803	0.31	
720	0.19		805	0.13	
TOTAL			64.60	3.10	

MILEAGE SUMMARY

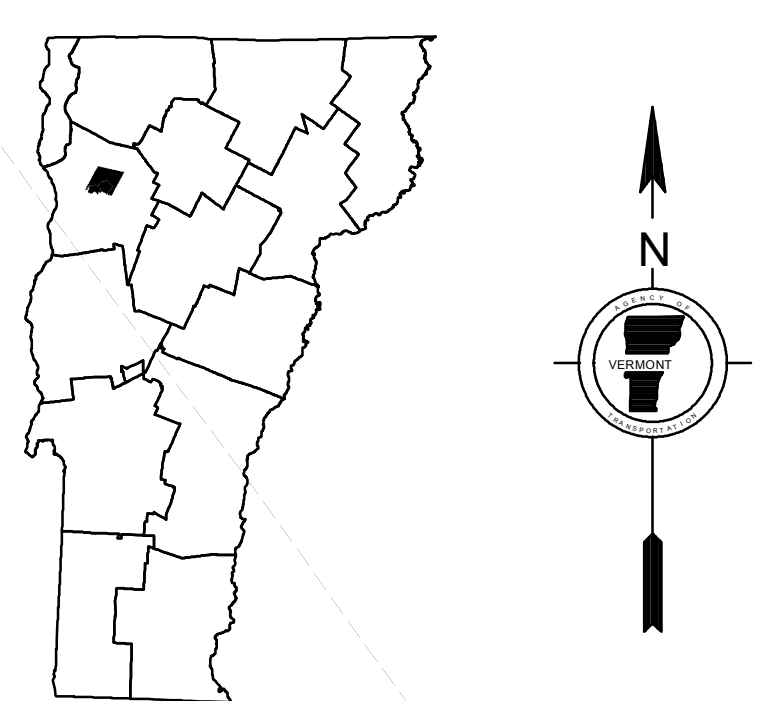
CLASS 2		
TH-1	0.340	
TH-2	4.000	
TH-3	1.260	
TH-4	2.250	
TH-5	0.550	
TH-6	1.000	
TH-7	0.460	
TH-8	0.930	
TOTAL CLASS 2	10.790	
CLASS 2 - Ramps	0.040	
TH-4	0.040	
TOTAL CLASS 2 - Ramps	0.040	
CLASS 3		
TOTAL CLASS 3	64.60	
TOTAL TOWN	75.430	
STATE HIGHWAY		
VT-2A	1.807	
VT-15	5.436	
VT-117	3.204	
VT-128	4.402	
VT-289	3.940	
TOTAL STATE HIGHWAY	18.789	
STATE HIGHWAY - Ramps		
VT-289	3.523	
TOTAL STATE HIGHWAY - Ramps	3.523	
TOTAL STATE	22.312	
TOTAL TRAVELED HIGHWAYS, FEB. 10, 2014:	97.742	

(Excludes Class 4, Legal Trail, and Unidentified Corridor Mileage)

- HIGHWAYS**
- INTERSTATE
 - U.S. ROUTE
 - STATE ROUTE
 - CLASS 1
 - CLASS 2
 - CLASS 3
 - CLASS 4
 - LEGAL TRAIL
- INTERSTATE OR DIVIDED HIGHWAY
STATE - HARD SURFACE OR PAVED
TOWN - HARD SURFACE OR PAVED
GRAVEL
SOIL OR GRADED AND DRAINED EARTH
UNIMPROVED OR PRIMITIVE
IMPASSABLE OR UNTRAVELED
LEGAL TRAIL
DISCONTINUED
HIGHWAY CLASS CHANGE
RAILROAD
INACTIVE RAILROAD
NATIONAL FOREST ROAD
STATE FOREST HIGHWAY
PARK AND RIDE
- PUBLIC LAND - GREEN MOUNTAIN NATIONAL FOREST
PUBLIC LAND - STATE/MUNICIPAL
- POLITICAL SUBDIVISIONS**
- STATE BOUNDARY
 - COUNTY BOUNDARY
 - TOWN BOUNDARY
 - VILLAGE BOUNDARY
 - URBAN COMPACT BOUNDARY
 - WATER BODY
 - STREAM OR BROOK
- BRIDGE OR CULVERT**
- BRIDGE OR CULVERT > 20'
 - BRIDGE OR CULVERT 6' - 20'
 - VOBCIT BRIDGE
 - VOBCIT CULVERT > 6'
 - STATE BRIDGE OR CULVERT IDENTIFIER
 - TOWN BRIDGE OR CULVERT IDENTIFIER
- FEDERAL CLASSIFICATION IDENTIFIER**
- FAU URBAN ARTERIAL OR COLLECTOR
 - MA MINOR ARTERIAL
 - MJC MAJOR COLLECTOR
 - MNC MINOR COLLECTOR
 - PA PRINCIPAL ARTERIAL



0 0.15 0.3 Miles



**VERMONT
GENERAL HIGHWAY MAP
Town of Essex**

CHITTENDEN COUNTY
Transportation District #5
Prepared by the
Vermont Agency of Transportation
Division of Policy, Planning and Intermodal Development
in cooperation with
U.S. Department of Transportation
Federal Highway Administration

Mileage as of February 10, 2014
Map prepared October 02, 2014
SCALE 1:31,680

0.5 0 0.5 1 1.5 2
Miles
0.5 0 0.5 1 1.5 2
Kilometers

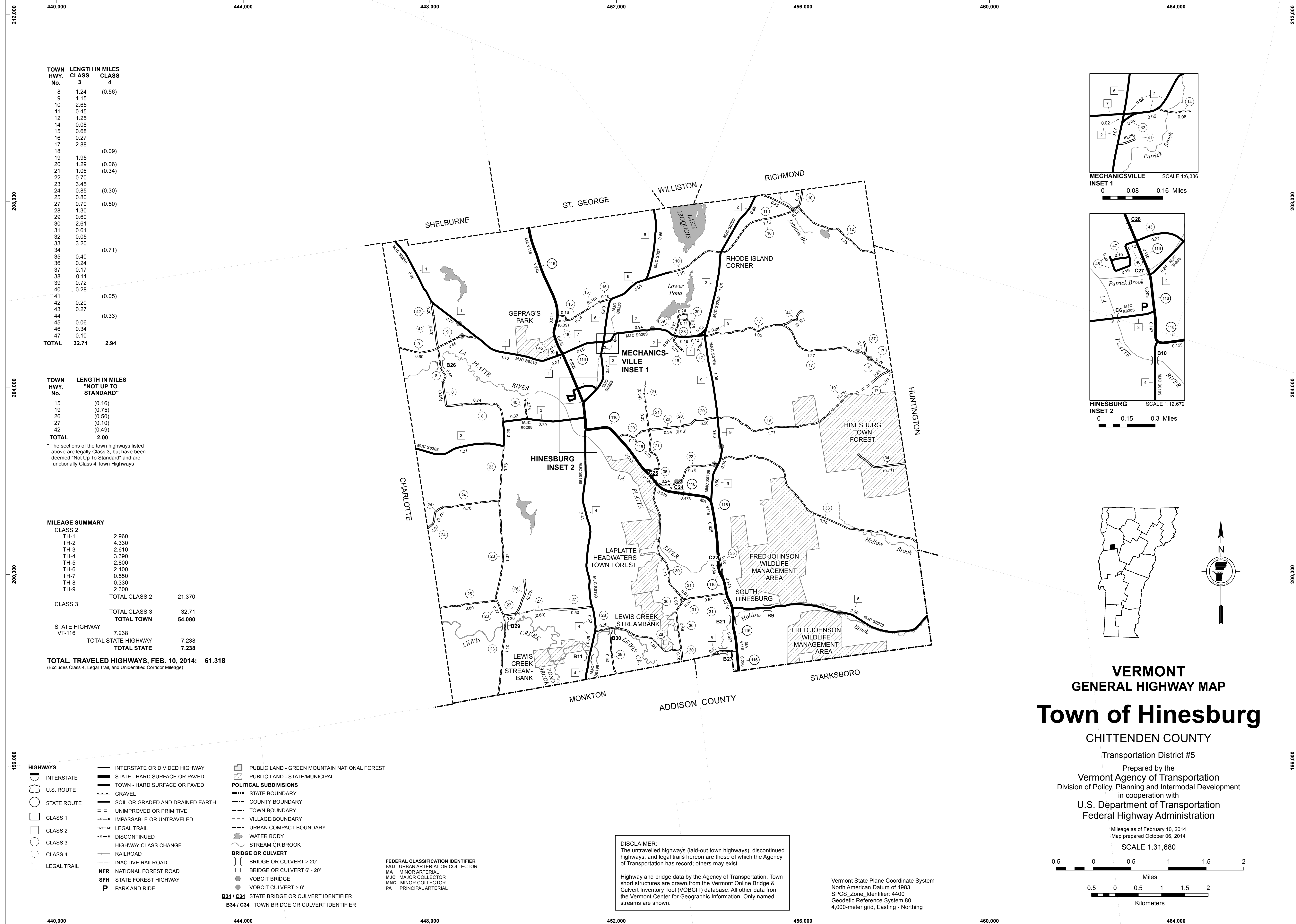
TOWN HWY. No.

18	(0.22)
66	(0.08)
TOTAL	0.30

*The sections of the town highways listed above are legally Class 3, but have been deemed "Not Up To Standard" and are functionally Class 4 Town Highways

DISCLAIMER:
The untraveled highways (laid-out town highways), discontinued highways, and legal trails hereon are those of which the Agency of Transportation has record; others may exist.

Vermont State Plane Coordinate System
North American Datum of 1983
SPCS_Zone_Identifier: 4400
Geodetic Reference System 80
4,000-meter grid, Easting - Northing



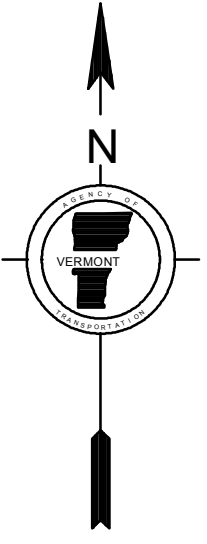
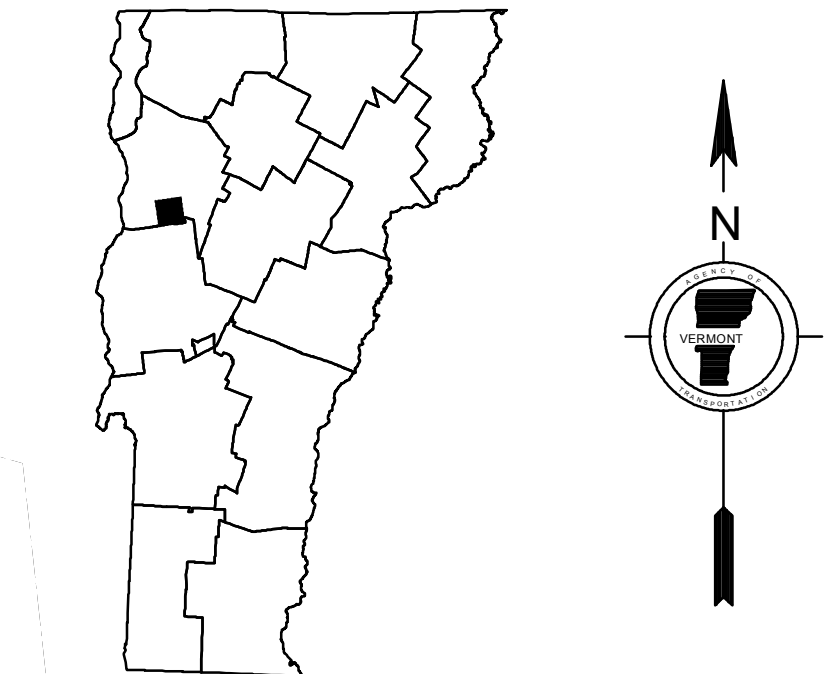
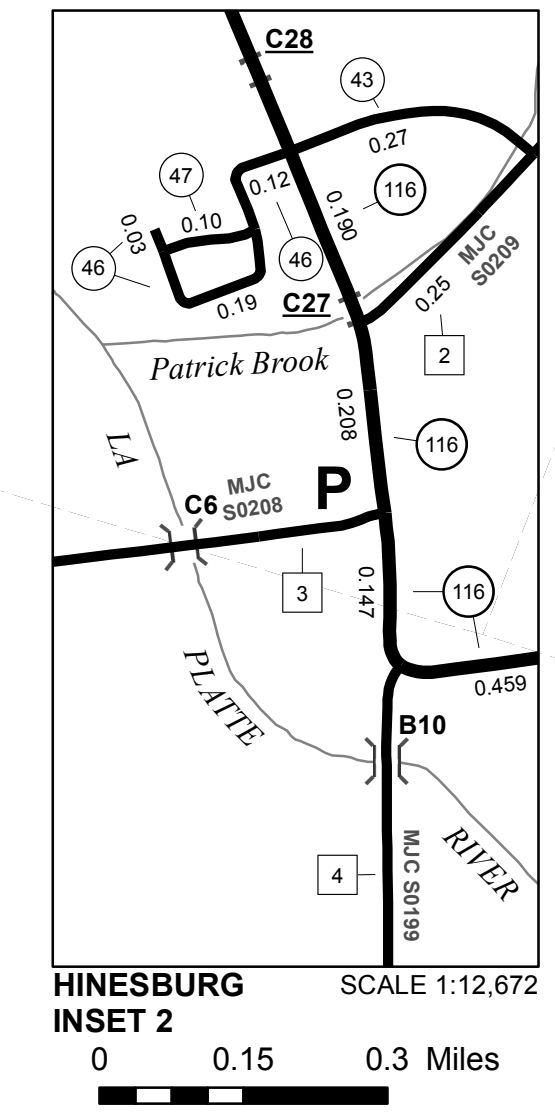
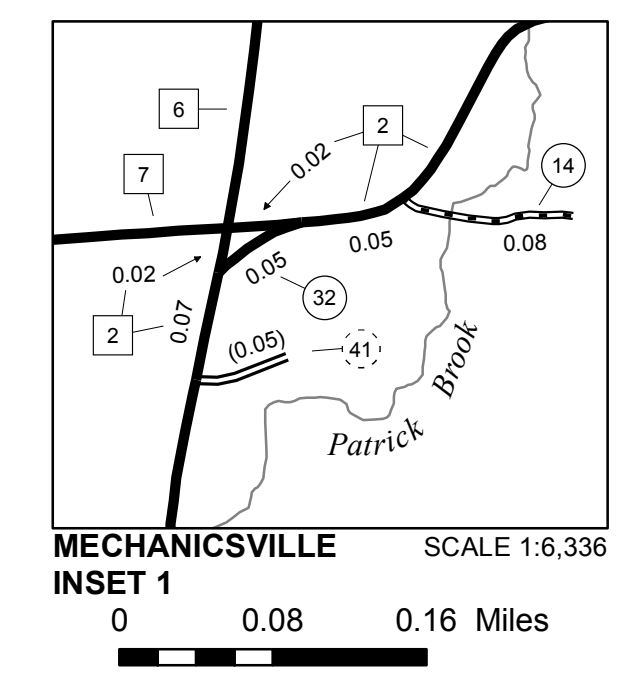
TOWN HWY. No.	LENGTH IN MILES CLASS 3	CLASS 4
8	1.24	(0.56)
9	1.15	
10	2.65	
11	0.45	
12	1.25	
14	0.08	
15	0.68	
16	0.27	
17	2.88	
18		(0.09)
19	1.95	
20	1.29	(0.06)
21	1.06	(0.34)
22	0.70	
23	3.45	
24	0.85	(0.30)
25	0.80	
27	0.70	(0.50)
28	1.30	
29	0.60	
30	2.61	
31	0.61	
32	0.05	
33	3.20	
34		(0.71)
35	0.40	
36	0.24	
37	0.17	
38	0.11	
39	0.72	
40	0.28	
41		(0.05)
42	0.20	
43	0.27	
44		(0.33)
45	0.06	
46	0.34	
47	0.10	
TOTAL	32.71	2.94

TOWN HWY. No.	LENGTH IN MILES "NOT UP TO STANDARD"
15	(0.16)
19	(0.75)
26	(0.50)
27	(0.10)
42	(0.49)
TOTAL	2.00

* The sections of the town highways listed above are legally Class 3, but have been deemed "Not Up To Standard" and are functionally Class 4 Town Highways

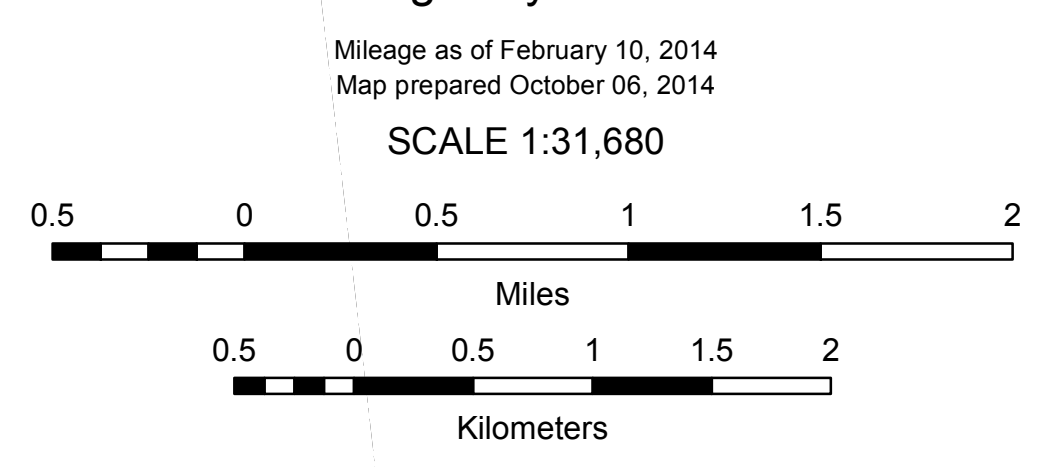
MILEAGE SUMMARY		
CLASS 2		
TH-1	2.960	
TH-2	4.330	
TH-3	2.610	
TH-4	3.390	
TH-5	2.800	
TH-6	2.100	
TH-7	0.550	
TH-8	0.330	
TH-9	2.300	
TOTAL CLASS 2	21.370	
CLASS 3		
TOTAL CLASS 3	32.71	
TOTAL TOWN	54.080	
STATE HIGHWAY		
VT-116	7.238	
TOTAL STATE HIGHWAY	7.238	
TOTAL STATE	7.238	

TOTAL, TRAVELED HIGHWAYS, FEB. 10, 2014: 61.318
(Excludes Class 4, Legal Trail, and Unidentified Corridor Mileage)



VERMONT
GENERAL HIGHWAY MAP
Town of Hinesburg
CHITTENDEN COUNTY

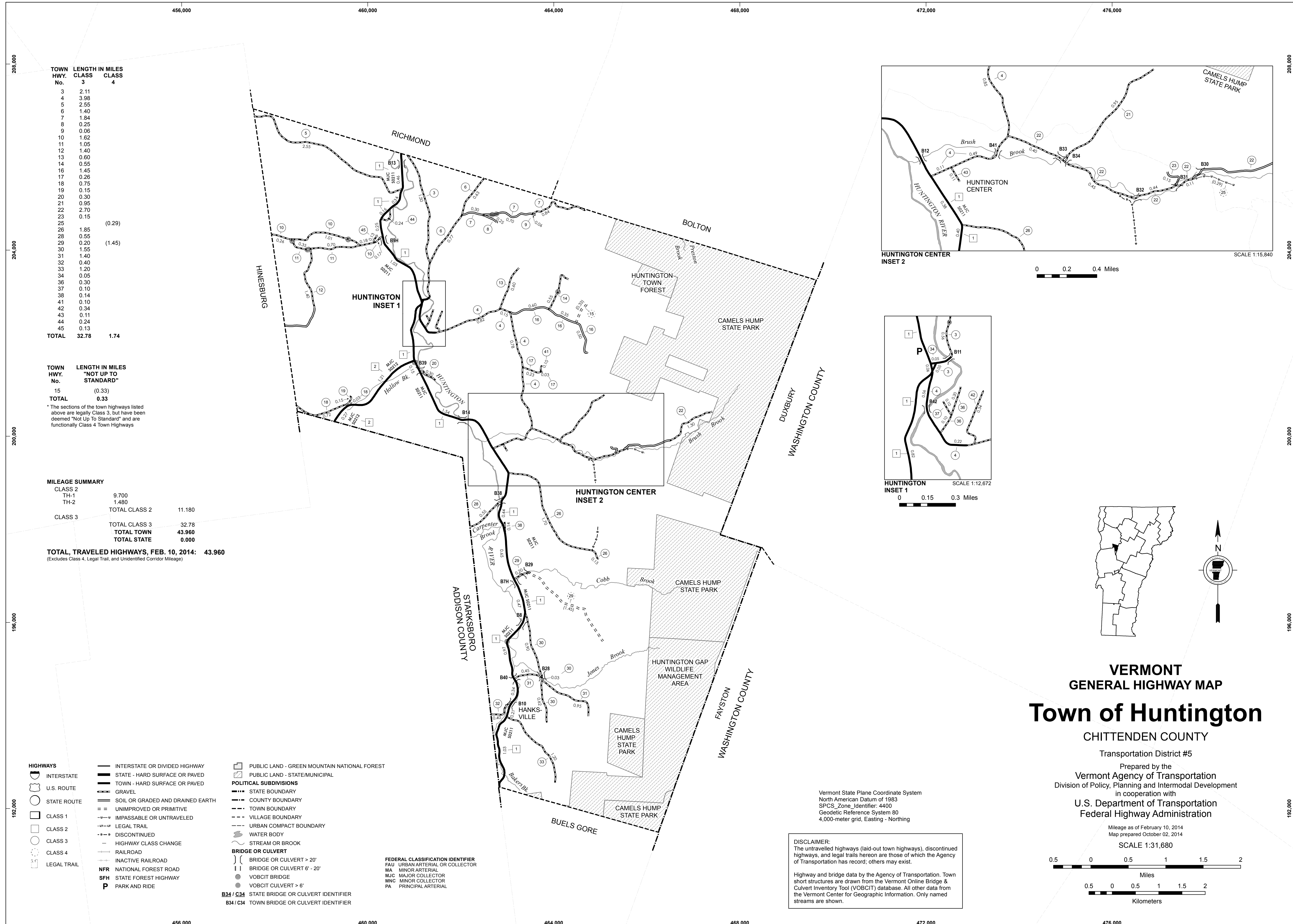
Transportation District #5
Prepared by the
Vermont Agency of Transportation
Division of Policy, Planning and Intermodal Development
in cooperation with
U.S. Department of Transportation
Federal Highway Administration



DISCLAIMER:
The untraveled highways (laid-out town highways), discontinued highways, and legal trails herein are those of which the Agency of Transportation has record; others may exist.

Highway and bridge data by the Agency of Transportation. Town short structures are drawn from the Vermont Online Bridge & Culvert Inventory Tool (VOBCIT) database. All other data from the Vermont Center for Geographic Information. Only named streams are shown.

Vermont State Plane Coordinate System
North American Datum of 1983
SPCS_Zone_Identifier: 4400
Geodetic Reference System 80
4,000-meter grid, Easting - Northing



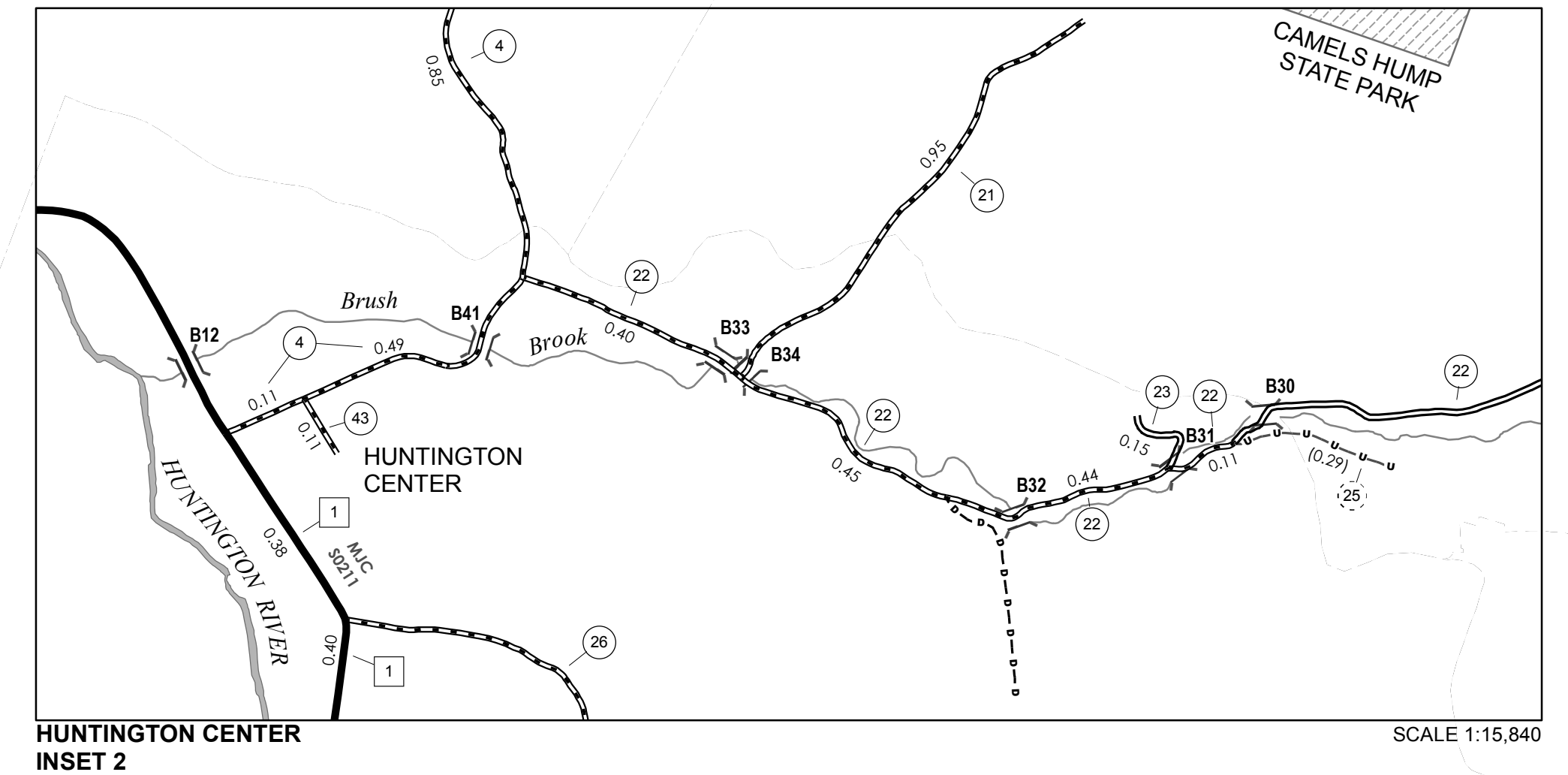
TOWN HWY. No.	LENGTH IN MILES	
	CLASS 3	CLASS 4
3	2.11	
4	3.98	
5	2.55	
6	1.40	
7	1.84	
8	0.25	
9	0.06	
10	1.62	
11	1.05	
12	1.40	
13	0.60	
14	0.55	
16	1.45	
17	0.26	
18	0.75	
19	0.15	
20	0.30	
21	0.95	
22	2.70	
23	0.15	
25		(0.29)
26	1.85	
28	0.55	
29	0.20	(1.45)
30	1.55	
31	1.40	
32	0.40	
33	1.20	
34	0.05	
36	0.30	
37	0.10	
38	0.14	
41	0.10	
42	0.34	
43	0.11	
44	0.24	
45	0.13	
TOTAL	32.78	1.74

TOWN HWY. No.	LENGTH IN MILES "NOT UP TO STANDARD"
15	(0.33)
TOTAL	0.33

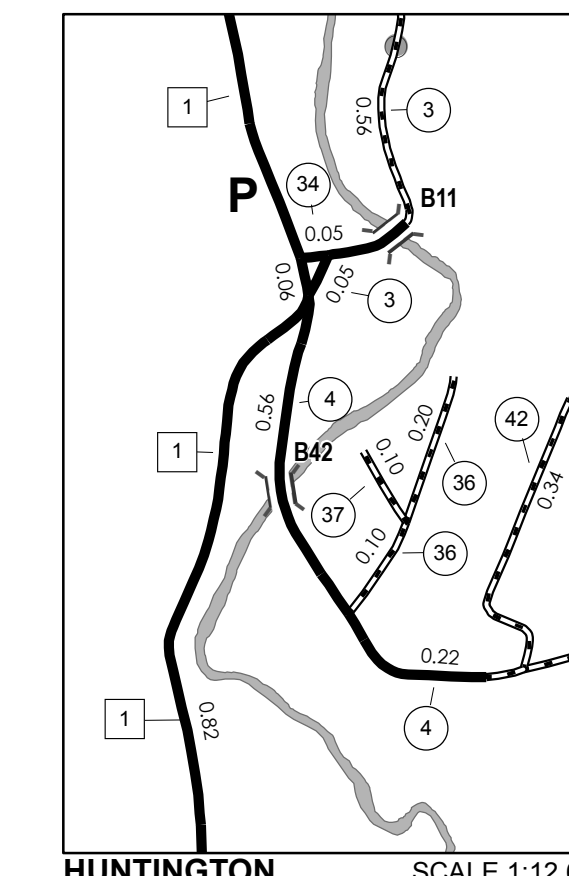
* The sections of the town highways listed above are legally Class 3, but have been deemed "Not Up To Standard" and are functionally Class 4 Town Highways

MILEAGE SUMMARY		
CLASS 2		
TH-1	9.700	
TH-2	1.480	
TOTAL CLASS 2	11.180	
CLASS 3		
TOTAL CLASS 3	32.78	
TOTAL TOWN	43.960	
TOTAL STATE	0.000	

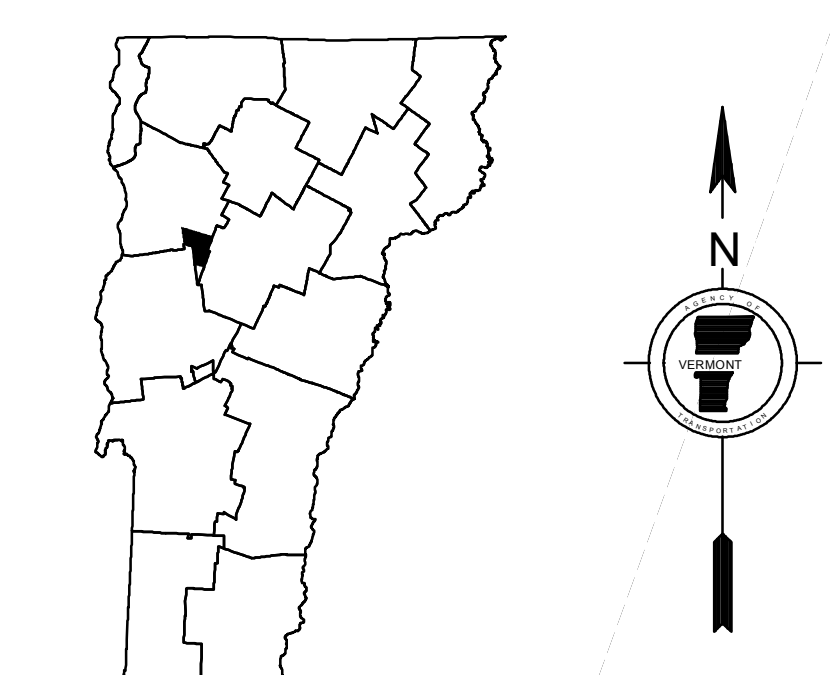
TOTAL, TRAVELED HIGHWAYS, FEB. 10, 2014: 43.960
(Excludes Class 4, Legal Trail, and Unidentified Corridor Mileage)



0 0.2 0.4 Miles

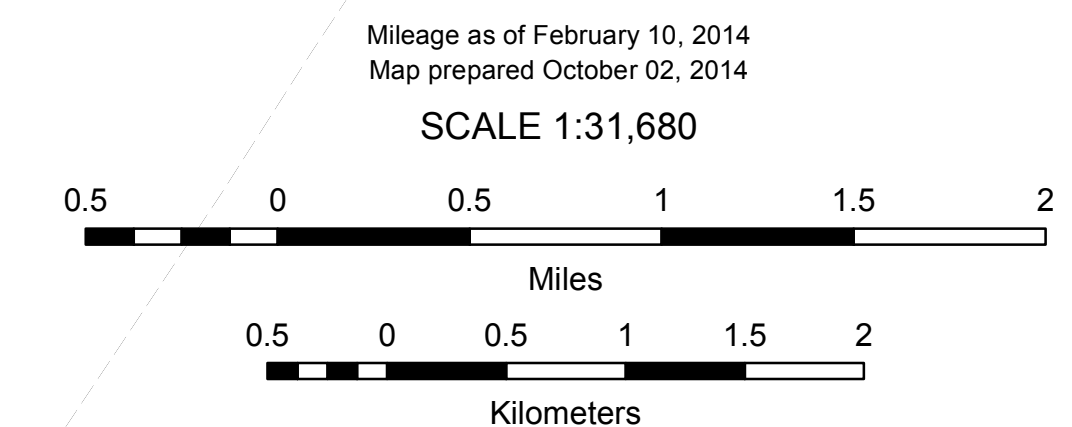


0 0.15 0.3 Miles



VERMONT
GENERAL HIGHWAY MAP
Town of Huntington
CHITTENDEN COUNTY

Transportation District #5
Prepared by the
Vermont Agency of Transportation
Division of Policy, Planning and Intermodal Development
in cooperation with
U.S. Department of Transportation
Federal Highway Administration



Vermont State Plane Coordinate System
North American Datum of 1983
SPCS Zone Identifier: 4400
Geodetic Reference System 80
4,000-meter grid, Easting - Northing

DISCLAIMER:
The untraveled highways (laid-out town highways), discontinued highways, and legal trails herein are those of which the Agency of Transportation has record; others may exist.

Highway and bridge data by the Agency of Transportation. Town short structures are drawn from the Vermont Online Bridge & Culvert Inventory Tool (VOBCIT) database. All other data from the Vermont Center for Geographic Information. Only named streams are shown.

TOWN HWY. No.	LENGTH IN MILES CLASS 3	LENGTH IN MILES CLASS 4
8	1.90	
9	3.27	
10	0.30	
11	1.25	
12	0.48	
13	1.55	
15	2.45	(0.26)
16	0.52	
17	0.86	
18	0.12	
19	2.30	
20	0.02	
21	0.46	(0.19)
22	0.70	
23	0.59	(0.26)
24	0.08	
25	0.93	(0.18)
26	0.70	(0.83)
27	0.36	
28	1.36	
29	0.90	
30	0.05	
31	0.75	
32	0.59	
33	1.65	
34	1.00	
35	1.87	
36	0.10	
37		(0.15)
39		(0.05)
40	0.10	
41	0.05	
42	0.08	
43	0.04	
44	0.06	
45	0.15	
47	0.12	
48	0.03	
49	0.30	
50	0.18	
51	0.15	
52	0.74	
53	0.54	
54	0.21	
55	0.56	
56	0.26	
57	1.09	
58	0.80	
59	0.87	
60	0.25	
61	0.15	
62	0.06	
63	0.61	
64	0.30	
65	0.02	
66	0.08	
67	0.43	
68	0.17	
69	0.20	
70	0.16	
71	0.12	
72	0.60	
73	0.12	
75	0.21	
76	0.50	
77	0.20	
78	0.26	
79	0.64	
80	0.28	
81	0.32	
82	0.05	
83	0.06	
84	0.19	
85	0.14	
86	0.11	
87	0.33	
88	0.16	
89	0.39	
90	0.16	
91	0.28	
92	0.10	
93	0.30	
94	0.09	
TOTAL	41.48	1.92

MILEAGE SUMMARY

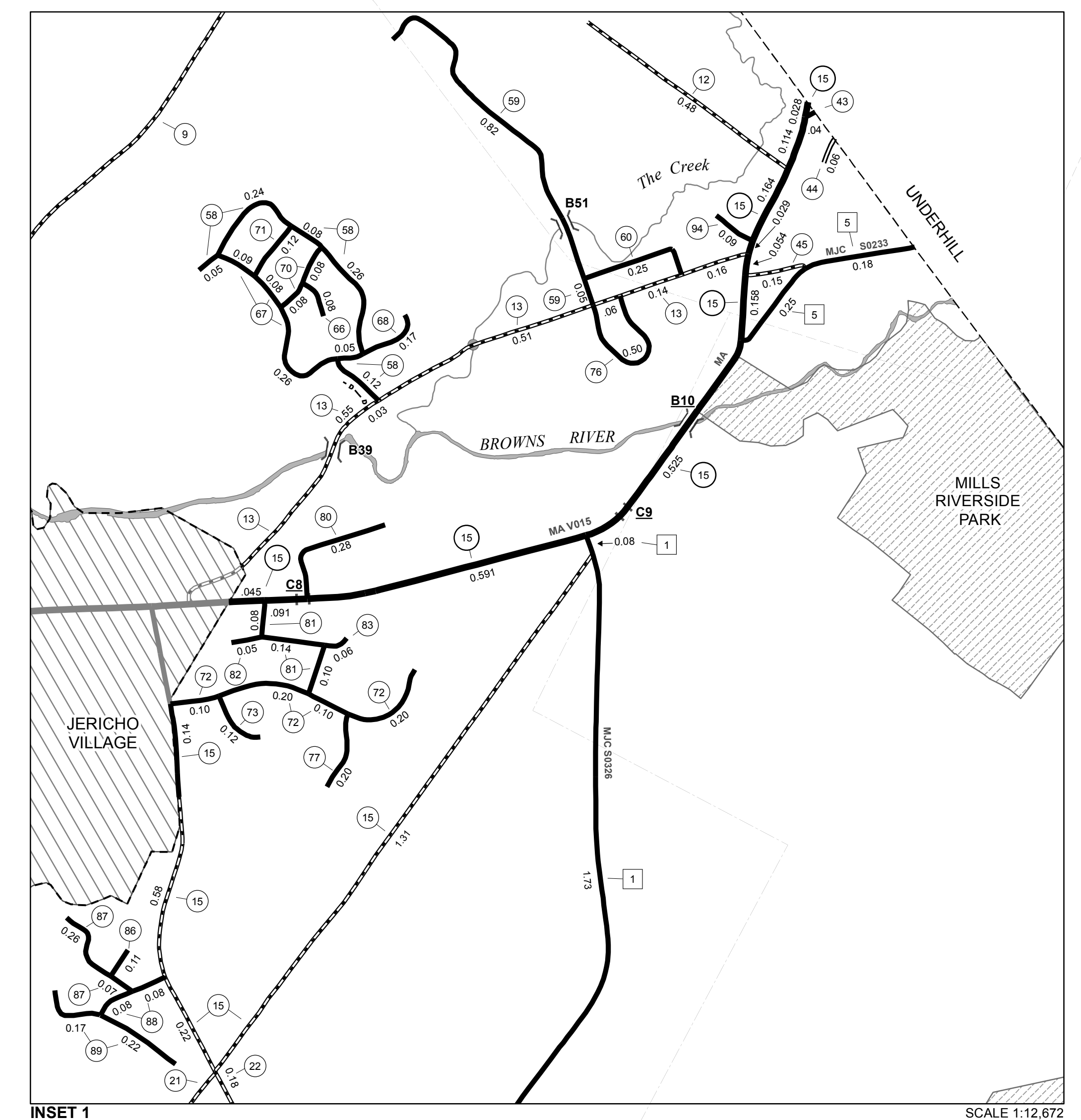
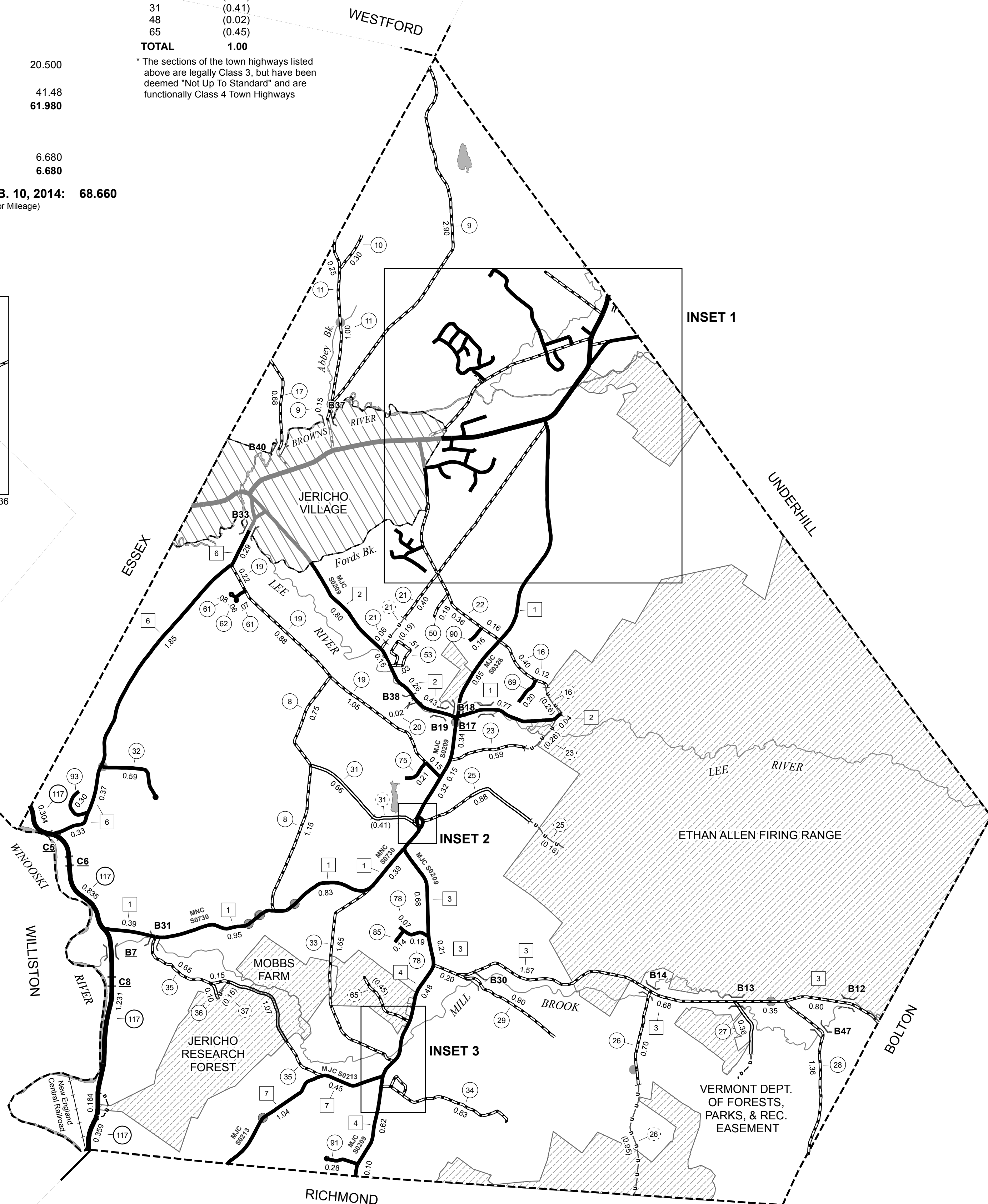
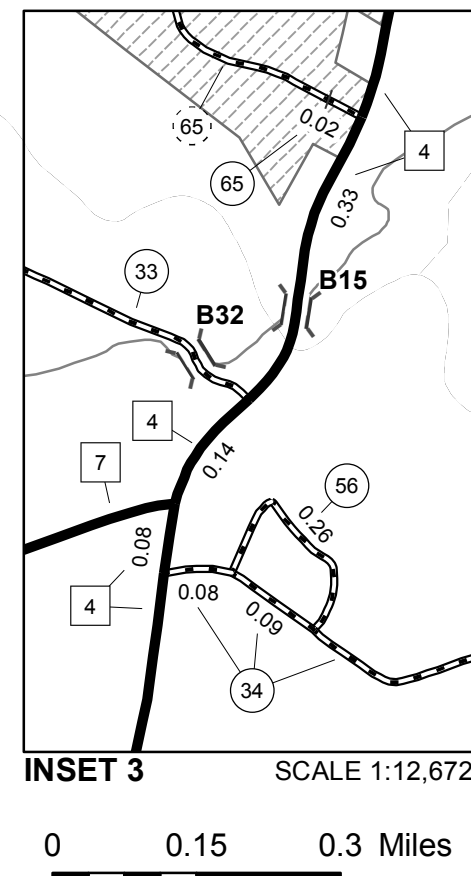
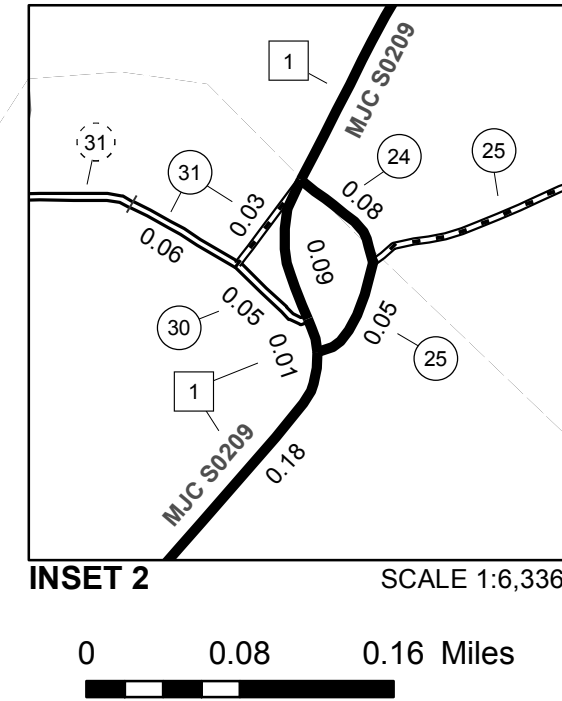
CLASS	LENGTH IN MILES	TOTAL CLASS	TOTAL TOWN
CLASS 2	20.500	20.500	
CLASS 3	41.48	41.48	61.980
STATE HIGHWAY	3.787		
VT-15	2.893		
VT-117	0.894		
TOTAL STATE HIGHWAY	6.680		
TOTAL STATE	6.680		

TOTAL, TRAVELED HIGHWAYS, FEB. 10, 2014: 68.660
(Excludes Class 4, Legal Trail, and Unidentified Corridor Mileage)

TOWN HWY. No. LENGTH IN MILES "NOT UP TO STANDARD"

26	(0.12)
31	(0.41)
48	(0.02)
65	(0.45)
TOTAL	1.00

*The sections of the town highways listed above are legally Class 3, but have been deemed "Not Up To Standard" and are functionally Class 4 Town Highways

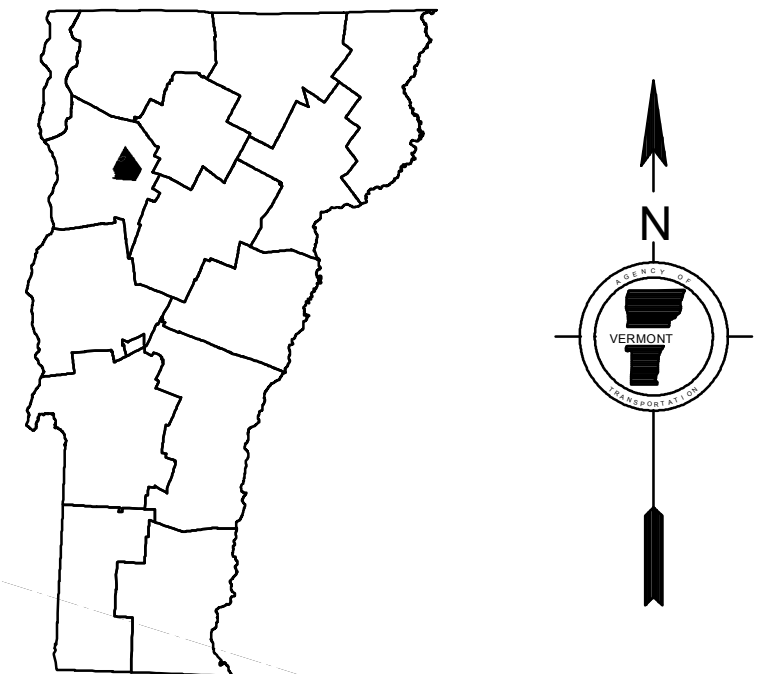



- HIGHWAYS**
- INTERSTATE
 - U.S. ROUTE
 - STATE ROUTE
 - CLASS 1
 - CLASS 2
 - CLASS 3
 - CLASS 4
 - LEGAL TRAIL
- INTERSTATE OR DIVIDED HIGHWAY
STATE - HARD SURFACE OR PAVED
TOWN - HARD SURFACE OR PAVED
GRAVEL
SOIL OR GRADED AND DRAINED EARTH
UNIMPROVED OR PRIMITIVE
IMPASSABLE OR UNTRAVELED
LEGAL TRAIL
DISCONTINUED
HIGHWAY CLASS CHANGE
RAILROAD
INACTIVE RAILROAD
NATIONAL FOREST ROAD
STATE FOREST HIGHWAY
PARK AND RIDE
- PUBLIC LAND - GREEN MOUNTAIN NATIONAL FOREST
PUBLIC LAND - STATE/MUNICIPAL
- POLITICAL SUBDIVISIONS**
- STATE BOUNDARY
 - COUNTY BOUNDARY
 - TOWN BOUNDARY
 - VILLAGE BOUNDARY
 - URBAN COMPACT BOUNDARY
 - WATER BODY
 - STREAM OR BROOK
- BRIDGE OR CULVERT**
- BRIDGE OR CULVERT > 20'
 - BRIDGE OR CULVERT 6' - 20'
 - VOBCIT BRIDGE
 - VOBCIT CULVERT > 6'
 - B34 / C34 STATE BRIDGE OR CULVERT IDENTIFIER
 - B34 / C34 TOWN BRIDGE OR CULVERT IDENTIFIER
- FEDERAL CLASSIFICATION IDENTIFIER
FAU - URBAN ARTERIAL OR COLLECTOR
MA - MINOR ARTERIAL
MJC - MAJOR COLLECTOR
MNC - MINOR COLLECTOR
PA - PRINCIPAL ARTERIAL

Vermont State Plane Coordinate System
North American Datum of 1983
SPCS_Zone_Identifier: 4400
Geodetic Reference System 80
4,000-meter grid, Easting - Northing

DISCLAIMER:
The untraveled highways (laid-out town highways), discontinued highways, and legal trails hereon are those of which the Agency of Transportation has record; others may exist.

Highway and bridge data by the Agency of Transportation. Town short structures are drawn from the Vermont Online Bridge & Culvert Inventory Tool (VOBCIT) database. All other data from the Vermont Center for Geographic Information. Only named streams are shown.



VERMONT GENERAL HIGHWAY MAP
Town of Jericho
CHITTENDEN COUNTY
Transportation District #5
Prepared by the Vermont Agency of Transportation
Division of Policy, Planning and Intermodal Development
in cooperation with
U.S. Department of Transportation
Federal Highway Administration
Mileage as of February 10, 2014
Map prepared October 06, 2014
SCALE 1:31,680

TOWN HWY. No.	LENGTH IN MILES CLASS 3	LENGTH IN MILES CLASS 4	TOWN ROAD NAME
9	0.22		CILLEY HILL RD
13	0.10		RACEWAY RD
15	0.20		PACKARD RD
17	0.18		OLD PUMP RD
18	0.12		MILL ST
39		(0.05)	TH 39
40	0.04		TH 40
40	0.06		OWENS ST
41	0.05		RAILROAD CIR
42	0.08		BUXTON LN
47	0.12		MOUNTAIN VIEW RD
48	0.03		NEEDS NAME 604030
49	0.30		LAFAYETTE DR
51	0.07		LAWRENCE HTS
51	0.08		WALSH TERR
52	0.74		GRISWOLD ST
54	0.21		LAWRENCE HTS
55	0.56		PINEHURST DR
57	1.09		SUNNY VIEW DR
63	0.61		SNOWFLAKE DR
64	0.30		ROSS LN
79	0.64		STARBRD RD
84	0.19		CLOVER LN
92	0.10		TWIN MEADOW LN
TOTAL	6.09	0.05	

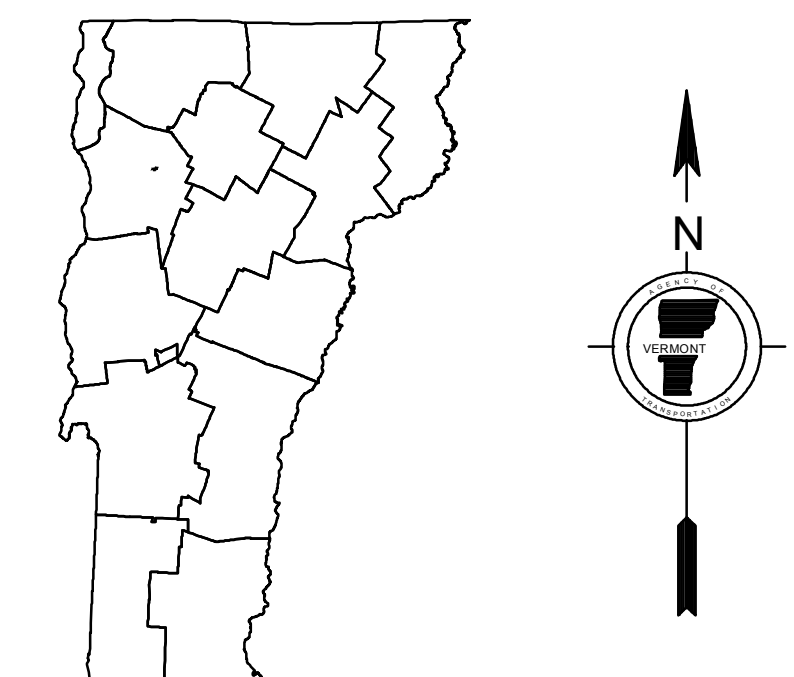
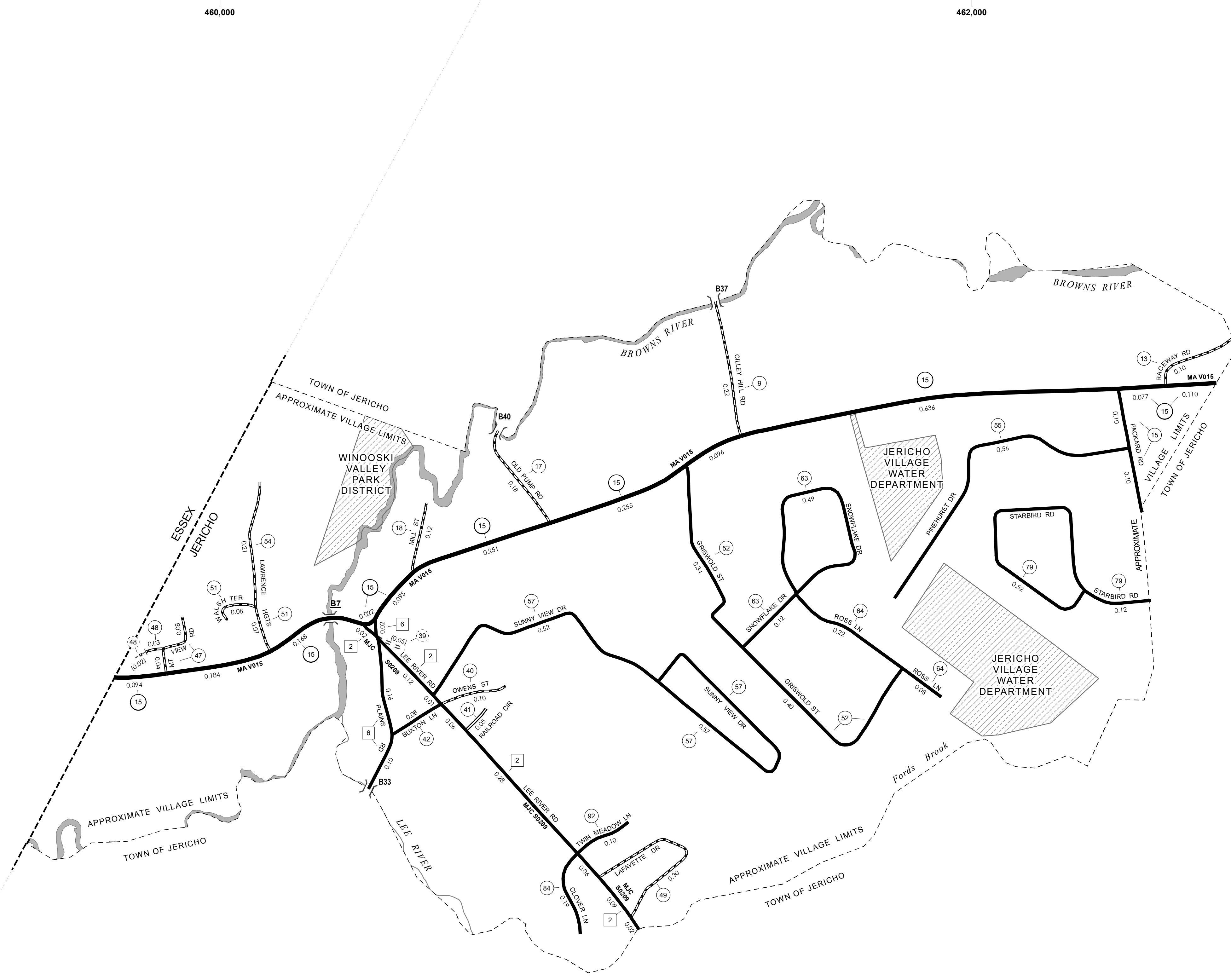
TOWN HWY. No.	LENGTH IN MILES "NOT UP TO STANDARD"
48	(0.02)
TOTAL	0.02

* The sections of the town highways listed above are legally Class 3, but have been deemed "Not Up To Standard" and are functionally Class 4 Town Highways

MILEAGE SUMMARY

CLASS 2		
TH-2	0.660	
TH-6	0.280	
TOTAL CLASS 2	0.940	
CLASS 3		
TOTAL CLASS 3	6.09	
TOTAL TOWN	7.030	
STATE HIGHWAY		
VT-15	1.988	
TOTAL STATE HIGHWAY	1.988	
TOTAL STATE	1.988	

TOTAL, TRAVELED HIGHWAYS, FEB. 10, 2014: 9.018
(Excludes Class 4, Legal Trail, and Unidentified Corridor Mileage)



**VERMONT
GENERAL HIGHWAY MAP
Village of Jericho**

CHITTENDEN COUNTY
Transportation District #5

Prepared by the
Vermont Agency of Transportation
Division of Policy, Planning and Intermodal Development
in cooperation with
U.S. Department of Transportation
Federal Highway Administration

Mileage as of February 10, 2014
Map prepared October 06, 2014

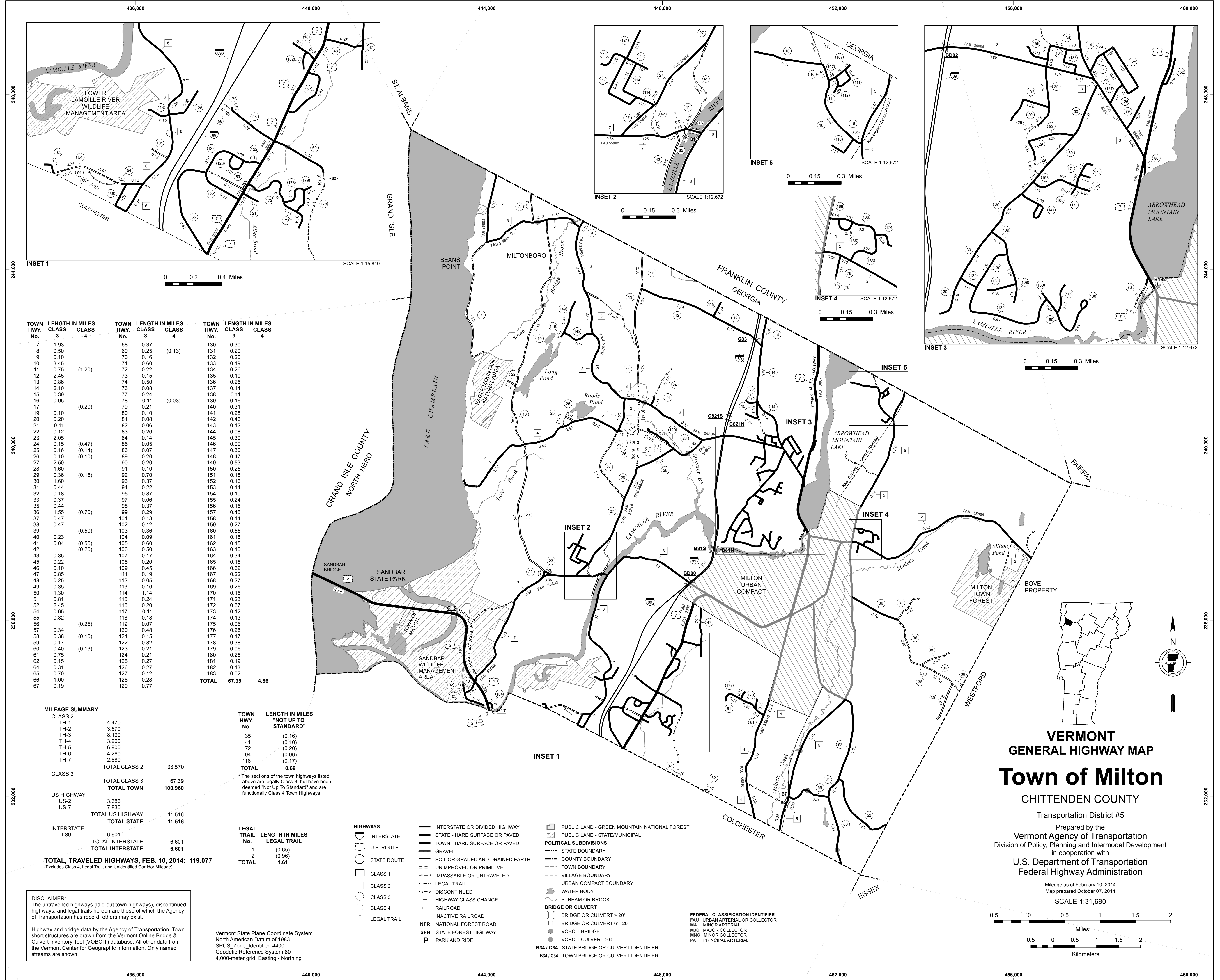
SCALE 1:6,336



- HIGHWAYS**
- INTERSTATE
- U.S. ROUTE
- STATE ROUTE
- CLASS 1
- CLASS 2
- CLASS 3
- CLASS 4
- LEGAL TRAIL
- INTERSTATE OR DIVIDED HIGHWAY
- STATE - HARD SURFACE OR PAVED
- TOWN - HARD SURFACE OR PAVED
- GRAVEL
- SOIL OR GRADED AND DRAINED EARTH
- UNIMPROVED OR PRIMITIVE
- IMPASSABLE OR UNTRAVELED
- LEGAL TRAIL
- DISCONTINUED
- HIGHWAY CLASS CHANGE
- RAILROAD
- INACTIVE RAILROAD
- NFR NATIONAL FOREST ROAD
- SFH STATE FOREST HIGHWAY
- PARK AND RIDE
- PUBLIC LAND - GREEN MOUNTAIN NATIONAL FOREST
- PUBLIC LAND - STATE/MUNICIPAL
- POLITICAL SUBDIVISIONS**
- STATE BOUNDARY
- COUNTY BOUNDARY
- TOWN BOUNDARY
- VILLAGE BOUNDARY
- URBAN COMPACT BOUNDARY
- WATER BODY
- STREAM OR BROOK
- BRIDGE OR CULVERT**
- BRIDGE OR CULVERT > 20'
- BRIDGE OR CULVERT 6' - 20'
- VOBCIT BRIDGE
- VOBCIT CULVERT > 6'
- STATE BRIDGE OR CULVERT IDENTIFIER
- TOWN BRIDGE OR CULVERT IDENTIFIER
- FEDERAL CLASSIFICATION IDENTIFIER**
- FAU URBAN ARTERIAL OR COLLECTOR
- MA MINOR ARTERIAL
- MJC MAJOR COLLECTOR
- MNC MINOR COLLECTOR
- PA PRINCIPAL ARTERIAL

DISCLAIMER:
The untraveled highways (laid-out town highways), discontinued highways, and legal trails hereon are those of which the Agency of Transportation has record; others may exist.
Highway and bridge data by the Agency of Transportation. Town short structures are drawn from the Vermont Online Bridge & Culvert Inventory Tool (VOBCIT) database. All other data from the Vermont Center for Geographic Information. Only named streams are shown.

Vermont State Plane Coordinate System
North American Datum of 1983
SPCS_Zone_Identifier: 4400
Geodetic Reference System 80
2,000-meter grid, Easting - Northing



TOWN HWY. No.	LENGTH IN MILES CLASS 3	LENGTH IN MILES CLASS 4	TOWN HWY. No.	LENGTH IN MILES CLASS 3	LENGTH IN MILES CLASS 4	TOWN HWY. No.	LENGTH IN MILES CLASS 3	LENGTH IN MILES CLASS 4
7	1.93		68	0.37		130	0.30	
8	0.50		69	0.25	(0.13)	131	0.20	
9	0.10		70	0.15		132	0.20	
10	3.45		71	0.60		133	0.19	
11	0.75	(1.20)	72	0.22		134	0.26	
12	2.45		73	0.15		135	0.10	
13	0.86		74	0.50		136	0.25	
14	2.10		76	0.08		137	0.14	
15	0.39		77	0.24		138	0.11	
16	0.95		78	0.11	(0.03)	139	0.16	
17		(0.20)	79	0.21		140	0.31	
19	0.10		80	0.10		141	0.28	
20	0.20		81	0.08		142	0.46	
21	0.11		82	0.06		143	0.12	
22	0.12		83	0.26		144	0.08	
23	2.05		84	0.14		145	0.30	
24	0.15	(0.47)	85	0.05		146	0.09	
25	0.16	(0.14)	86	0.07		147	0.30	
26	0.10	(0.10)	89	0.20		148	0.47	
27	2.50		90	0.20		149	0.53	
28	1.60		91	0.10		150	0.25	
29	0.36	(0.16)	92	0.70		151	0.18	
30	1.60		93	0.37		152	0.16	
31	0.44		94	0.22		153	0.14	
32	0.18		95	0.87		154	0.10	
33	0.37		97	0.06		155	0.24	
35	0.44		98	0.37		156	0.15	
36	1.55	(0.70)	99	0.29		157	0.45	
37	0.47		101	0.13		158	0.14	
38	0.47		102	0.12		159	0.27	
39		(0.50)	103	0.36		160	0.55	
40	0.23		104	0.09		161	0.15	
41	0.04	(0.55)	105	0.60		162	0.15	
42		(0.20)	106	0.50		163	0.10	
43	0.35		107	0.17		164	0.34	
45	0.22		108	0.20		165	0.15	
46	0.10		109	0.45		166	0.62	
47	0.85		111	0.19		167	0.22	
48	0.25		112	0.05		168	0.27	
49	0.35		113	0.16		169	0.26	
50	1.30		114	1.14		170	0.15	
51	0.81		115	0.24		171	0.23	
52	2.45		116	0.20		172	0.67	
54	0.65		117	0.11		173	0.12	
55	0.82		118	0.18		174	0.13	
56		(0.25)	119	0.07		175	0.06	
57	0.34		120	0.48		176	0.26	
58	0.38	(0.10)	121	0.15		177	0.17	
59	0.17		122	0.82		178	0.38	
60	0.40	(0.13)	123	0.21		179	0.06	
61	0.75		124	0.21		180	0.25	
62	0.15		125	0.27		181	0.19	
64	0.31		126	0.27		182	0.13	
65	0.70		127	0.12		183	0.02	
66	1.00		128	0.28		TOTAL	67.39	4.86
67	0.19		129	0.77				

MILEAGE SUMMARY

CLASS 2		
TH-1	4.470	
TH-2	3.670	
TH-3	8.190	
TH-4	3.200	
TH-5	6.900	
TH-6	4.260	
TH-7	2.880	
TOTAL CLASS 2	33.570	
CLASS 3		
TOTAL CLASS 3	67.39	
TOTAL TOWN	100.960	
US HIGHWAY		
US-2	3.686	
US-7	7.830	
TOTAL US HIGHWAY	11.516	
TOTAL STATE	11.516	
INTERSTATE		
I-89	6.601	
TOTAL INTERSTATE	6.601	
TOTAL INTERSTATE	6.601	

TOTAL, TRAVELED HIGHWAYS, FEB. 10, 2014: 119.077 (Excludes Class 4, Legal Trail, and Unidentified Corridor Mileage)

DISCLAIMER: The untraveled highways (laid-out town highways), discontinued highways, and legal trails herein are those of which the Agency of Transportation has record; others may exist.

Highway and bridge data by the Agency of Transportation. Town short structures are drawn from the Vermont Online Bridge & Culvert Inventory Tool (VOBCIT) database. All other data from the Vermont Center for Geographic Information. Only named streams are shown.

TOWN HWY. No.	LENGTH IN MILES "NOT UP TO STANDARD"
35	(0.16)
41	(0.10)
72	(0.20)
94	(0.06)
118	(0.17)
TOTAL	0.69

*The sections of the town highways listed above are legally Class 3, but have been deemed "Not Up To Standard" and are functionally Class 4 Town Highways

LEGAL TRAIL No.	LENGTH IN MILES LEGAL TRAIL
1	(0.65)
2	(0.96)
TOTAL	1.61

HIGHWAYS

- INTERSTATE
- U.S. ROUTE
- STATE ROUTE
- CLASS 1
- CLASS 2
- CLASS 3
- CLASS 4
- LEGAL TRAIL
- INTERSTATE OR DIVIDED HIGHWAY
- STATE - HARD SURFACE OR PAVED
- TOWN - HARD SURFACE OR PAVED
- GRAVEL
- SOIL OR GRADED AND DRAINED EARTH
- UNIMPROVED OR PRIMITIVE
- IMPASSABLE OR UNTRAVELED
- LEGAL TRAIL
- DISCONTINUED
- HIGHWAY CLASS CHANGE
- RAILROAD
- INACTIVE RAILROAD
- NFR NATIONAL FOREST ROAD
- SFH STATE FOREST HIGHWAY
- P PARK AND RIDE

- PUBLIC LAND - GREEN MOUNTAIN NATIONAL FOREST
- PUBLIC LAND - STATE/MUNICIPAL

POLITICAL SUBDIVISIONS

- STATE BOUNDARY
- COUNTY BOUNDARY
- TOWN BOUNDARY
- VILLAGE BOUNDARY
- URBAN COMPACT BOUNDARY
- WATER BODY
- STREAM OR BROOK
- BRIDGE OR CULVERT
- BRIDGE OR CULVERT > 20'
- BRIDGE OR CULVERT 6' - 20'
- VOBCIT BRIDGE
- VOBCIT CULVERT > 6'
- STATE BRIDGE OR CULVERT IDENTIFIER
- TOWN BRIDGE OR CULVERT IDENTIFIER

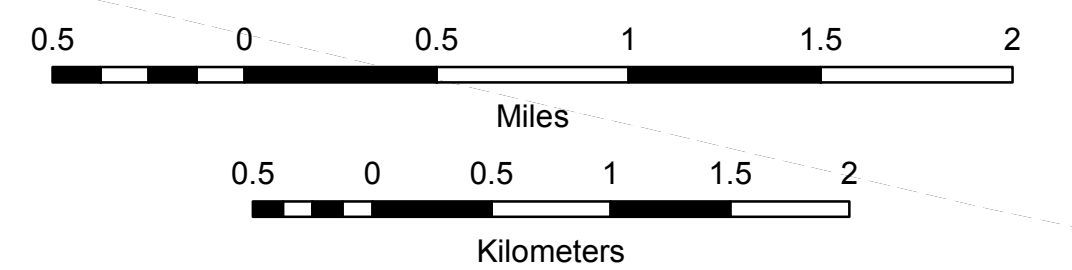
- FEDERAL CLASSIFICATION IDENTIFIER
- FAU URBAN ARTERIAL OR COLLECTOR
- MA MINOR ARTERIAL
- MJC MAJOR COLLECTOR
- MNC MINOR COLLECTOR
- PA PRINCIPAL ARTERIAL

Vermont State Plane Coordinate System North American Datum of 1983 SPCS_Zone_Identifier: 4400 Geodetic Reference System 80 4,000-meter grid, Easting - Northing

VERMONT GENERAL HIGHWAY MAP Town of Milton CHITTENDEN COUNTY

Transportation District #5 Prepared by the Vermont Agency of Transportation Division of Policy, Planning and Intermodal Development in cooperation with U.S. Department of Transportation Federal Highway Administration

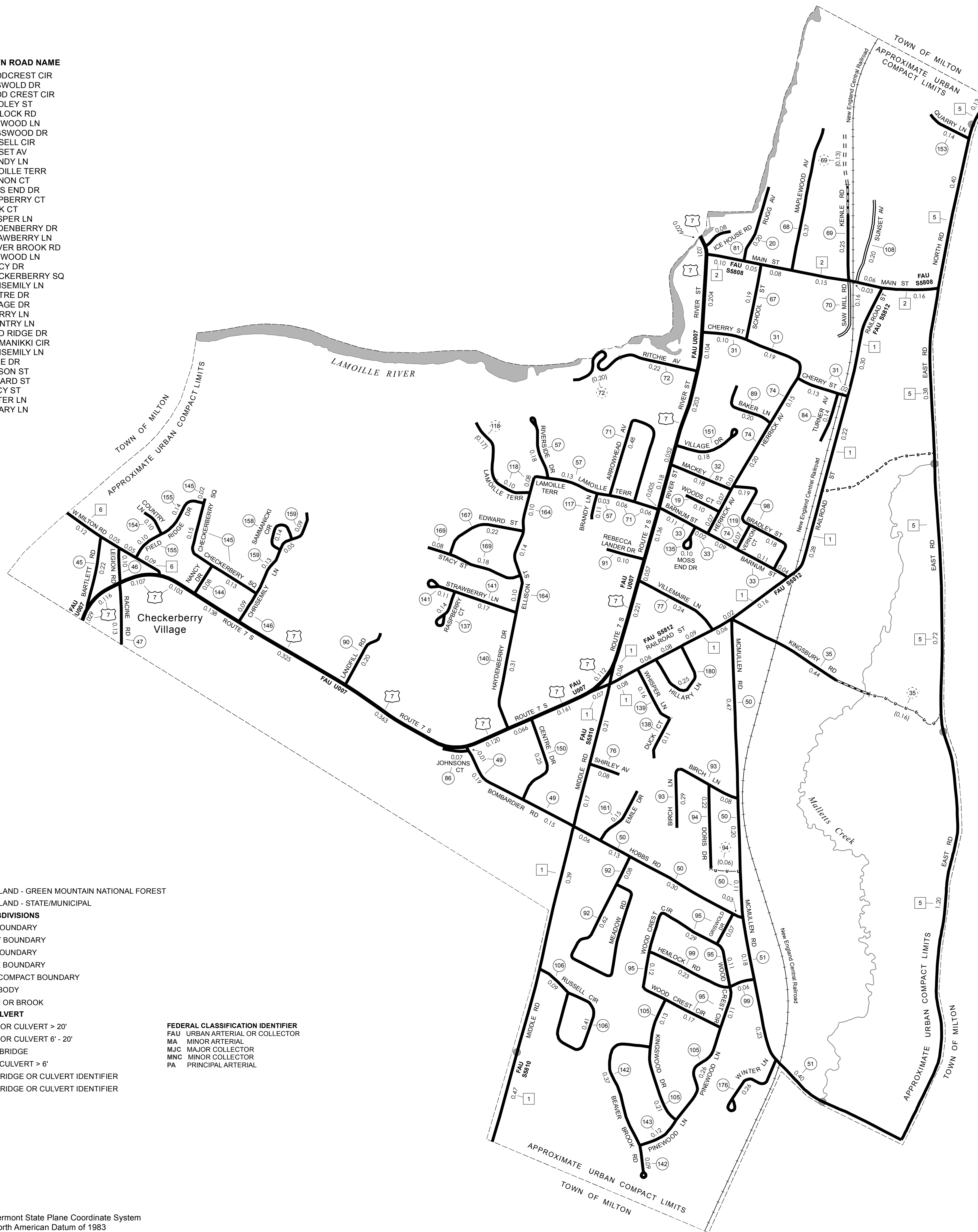
Mileage as of February 10, 2014 Map prepared October 07, 2014 SCALE 1:31,680



TOWN HWY. No.	LENGTH IN MILES CLASS 3	LENGTH IN MILES CLASS 4	TOWN ROAD NAME	TOWN HWY. No.	LENGTH IN MILES CLASS 3	LENGTH IN MILES CLASS 4	TOWN ROAD NAME
19	0.10		WOODS CT	95	0.40		WOODCREST CIR
20	0.20		RUGG AV	95	0.07		GRISWOLD DR
31	0.44		CHERRY ST	95	0.40		WOOD CREST CIR
32	0.18		MACKEY ST	98	0.37		BRADLEY ST
33	0.37		BARNUM ST	99	0.29		HEMLOCK RD
35	0.10		KINGSBURY RD	105	0.26		PINEWOOD LN
35	0.34		KINGSBURY CRSG	105	0.34		KINGSWOOD DR
45	0.22		BARTLETT RD	106	0.50		RUSSELL CIR
46	0.10		LEGION RD	108	0.20		SUNSET AV
47	0.13		RACINE RD	117	0.11		BRANDY LN
49	0.35		BOMBARDIER RD	118	0.18		LAMOILLE TERR
50	0.78		MC MULLEN RD	119	0.07		VERNON CT
50	0.52		HOBBS RD	135	0.10		MOSS END DR
51	0.81		MC MULLEN RD	137	0.14		RASPBERRY CT
57	0.16		LAMOILLE TERR	138	0.11		DUCK CT
57	0.18		RIVERSIDE DR	139	0.16		WHISPER LN
67	0.19		SCHOOL ST	140	0.31		HAYDENBERRY DR
68	0.37		MAPLEWOOD AV	141	0.28		STRAWBERRY LN
69	0.25		KIENLE RD	142	0.46		BEAVER BROOK RD
69	0.16	(0.13)	KEINLE RD	143	0.12		PINEWOOD LN
70	0.16		SAWMILL RD	144	0.08		NANCY DR
71	0.48		ARROWHEAD AV	145	0.30		CHECKERBERRY SQ
71	0.12		LAMOILLE TERR	146	0.09		CHRISEMILY LN
72	0.22		RITCHIE AV	150	0.25		CENTRE DR
74	0.50		HERRICK AV	151	0.18		VILLAGE DR
76	0.08		SHIRLEY AV	153	0.14		QUARRY LN
77	0.24		VILLEMARE LN	154	0.10		COUNTRY LN
81	0.08		ICE HOUSE RD	155	0.24		FIELD RIDGE DR
84	0.14		TURNER AV	158	0.14		SAMMANIKKI CIR
86	0.07		JOHNSONS CT	159	0.27		CHRISEMILY LN
89	0.20		BAKER LN	161	0.15		EMILE DR
90	0.20		LANDFILL RD	164	0.34		ELLISON ST
91	0.10		REBECCA LANDER DR	167	0.22		EDWARD ST
92	0.70		MEADOW RD	169	0.26		STACY ST
93	0.37		BIRCH LN	176	0.26		WINTER LN
94	0.22		DORIS DR	180	0.25		HILLARY LN
TOTAL			17.81	0.13			

TOWN HWY. No.	LENGTH IN MILES "NOT UP TO STANDARD"
35	(0.16)
72	(0.20)
94	(0.06)
118	(0.17)
TOTAL	
0.59	

* The sections of the town highways listed above are legally Class 3, but have been deemed "Not Up To Standard" and are functionally Class 4 Town Highways



MILEAGE SUMMARY

CLASS 2	2.720	
TH-1	0.630	
TH-2	2.830	
TH-5	0.310	
TH-6	0.310	
TOTAL CLASS 2		6.490
CLASS 3		
TOTAL CLASS 3		17.81
TOTAL TOWN		24.300
US HIGHWAY		
US-7	2.790	
TOTAL US HIGHWAY		2.790
TOTAL STATE		2.79
TOTAL, TRAVELED HIGHWAYS, FEB. 10, 2014: 27.090		
<small>(Excludes Class 4, Legal Trail, and Unidentified Corridor Mileage)</small>		

HIGHWAYS

- INTERSTATE OR DIVIDED HIGHWAY
- STATE - HARD SURFACE OR PAVED
- TOWN - HARD SURFACE OR PAVED
- GRAVEL
- SOIL OR GRADED AND DRAINED EARTH
- UNIMPROVED OR PRIMITIVE
- IMPASSABLE OR UNTRAVELED
- LEGAL TRAIL
- DISCONTINUED
- HIGHWAY CLASS CHANGE
- RAILROAD
- INACTIVE RAILROAD
- NATIONAL FOREST ROAD
- STATE FOREST HIGHWAY
- PARK AND RIDE

POLITICAL SUBDIVISIONS

- STATE BOUNDARY
- COUNTY BOUNDARY
- TOWN BOUNDARY
- VILLAGE BOUNDARY
- URBAN COMPACT BOUNDARY
- WATER BODY
- STREAM OR BROOK

BRIDGE OR CULVERT

- BRIDGE OR CULVERT > 20'
- BRIDGE OR CULVERT 6' - 20'
- VOBCIT BRIDGE
- VOBCIT CULVERT > 6'
- STATE BRIDGE OR CULVERT IDENTIFIER
- TOWN BRIDGE OR CULVERT IDENTIFIER

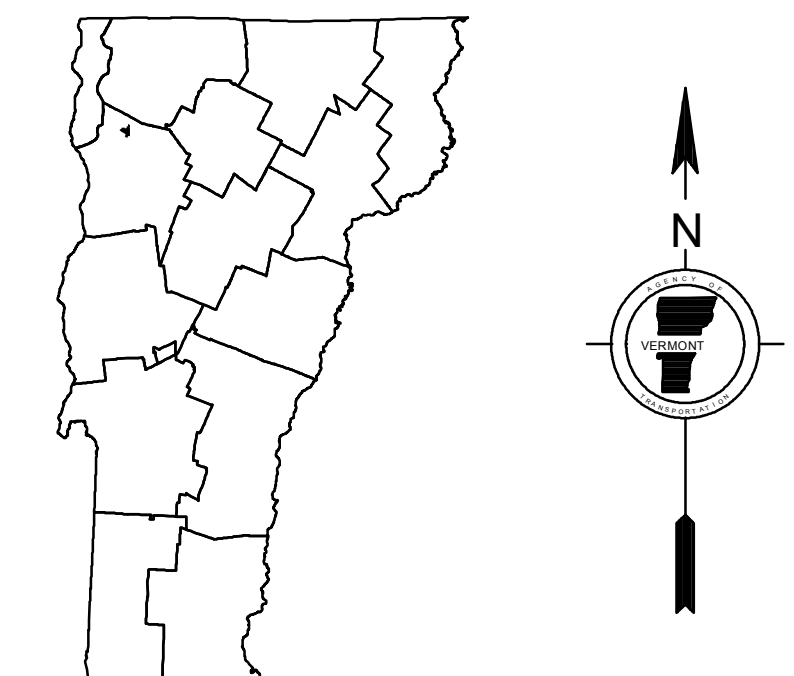
FEDERAL CLASSIFICATION IDENTIFIER

- FAU - URBAN ARTERIAL OR COLLECTOR
- MA - MINOR ARTERIAL
- MJC - MAJOR COLLECTOR
- MNC - MINOR COLLECTOR
- PA - PRINCIPAL ARTERIAL

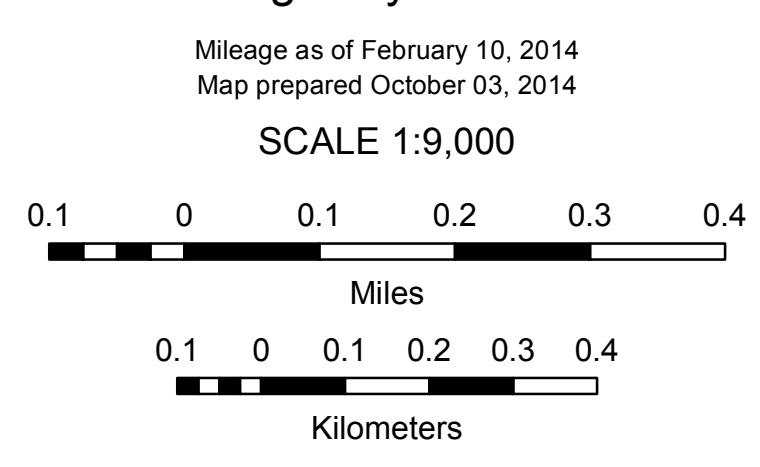
DISCLAIMER:
The untraveled highways (laid-out town highways), discontinued highways, and legal trails hereon are those of which the Agency of Transportation has record; others may exist.

Highway and bridge data by the Agency of Transportation. Town short structures are drawn from the Vermont Online Bridge & Culvert Inventory Tool (VOBCIT) database. All other data from the Vermont Center for Geographic Information. Only named streams are shown.

Vermont State Plane Coordinate System
North American Datum of 1983
SPCS_Zone_Identifier: 4400
Geodetic Reference System 80
2,000-meter grid, Easting - Northing



VERMONT
GENERAL HIGHWAY MAP
Urban Compact of Milton
CHITTENDEN COUNTY
Transportation District #5
Prepared by the
Vermont Agency of Transportation
Division of Policy, Planning and Intermodal Development
in cooperation with
U.S. Department of Transportation
Federal Highway Administration



TOWN HWY. No.	LENGTH IN MILES CLASS 3	CLASS 4
4	0.07	
7	3.35	
8	2.25	
9	2.70	
12	2.55	(0.22)
14	2.80	
15	0.10	
16	1.35	(0.75)
17	1.20	
18	0.50	(0.30)
19	0.80	
20	1.40	(0.70)
21	0.30	
22	0.30	
23	0.10	
24	0.30	
25	0.67	(0.45)
29	3.10	
30	0.27	
31	0.27	
32	0.15	
33	0.40	(0.45)
34	0.33	
35	0.13	
36	0.30	
37	0.14	
38	0.19	
39	0.07	
40	0.54	
41	0.11	
42	0.19	
43	0.23	(0.05)
44	0.11	
45	0.13	
48	0.09	
47	0.12	
48	0.19	
49	0.17	
50	0.26	
51	0.36	
52	0.16	
53	0.12	
54	0.07	
55	0.33	
56	0.84	
57	0.45	
58	0.09	
59	0.10	
60	0.25	
61	0.95	
62	0.07	
63	0.19	
64	0.16	
65	0.05	
TOTAL	32.15	2.92

MILEAGE SUMMARY

CLASS	LENGTH IN MILES	TOTAL
CLASS 2	4.720	
TH-1	3.900	
TH-2	3.880	
TH-3	2.330	
TH-4	0.200	
TH-5	0.800	
TH-6		
TOTAL CLASS 2	15.630	
CLASS 3		
TOTAL CLASS 3	32.15	
TOTAL TOWN	47.780	
STATE HIGHWAY	0.748	
VT-117		
TOTAL STATE HIGHWAY	0.748	
US HIGHWAY	6.379	
US-2		
TOTAL US HIGHWAY	6.379	
TOTAL STATE	7.127	
INTERSTATE	6.142	
I-89		
TOTAL INTERSTATE	6.142	
INTERSTATE - Ramps	1.058	
I-89		
TOTAL INTERSTATE - Ramps	1.058	
TOTAL INTERSTATE	7.200	
TOTAL, TRAVELED HIGHWAYS, FEB. 10, 2014:	62.107	

(Excludes Class 4, Legal Trail, and Unidentified Corridor Mileage)

TOWN HWY. No.	LENGTH IN MILES "NOT UP TO STANDARD"
31	(0.19)
TOTAL	0.19

*The sections of the town highways listed above are legally Class 3, but have been deemed "Not Up To Standard" and are functionally Class 4 Town Highways

LEGAL TRAIL No.	LENGTH IN MILES LEGAL TRAIL
1	(0.40)
2	(0.25)
5	(0.18)
TOTAL	0.83

- HIGHWAYS**
- INTERSTATE
 - U.S. ROUTE
 - STATE ROUTE
 - CLASS 1
 - CLASS 2
 - CLASS 3
 - CLASS 4
 - LEGAL TRAIL
 - INTERSTATE OR DIVIDED HIGHWAY
 - STATE - HARD SURFACE OR PAVED
 - TOWN - HARD SURFACE OR PAVED
 - GRAVEL
 - SOIL OR GRADED AND DRAINED EARTH
 - UNIMPROVED OR PRIMITIVE
 - IMPASSABLE OR UNTRAVELED
 - LEGAL TRAIL
 - DISCONTINUED
 - HIGHWAY CLASS CHANGE
 - RAILROAD
 - INACTIVE RAILROAD
 - NFR NATIONAL FOREST ROAD
 - SFH STATE FOREST HIGHWAY
 - P PARK AND RIDE

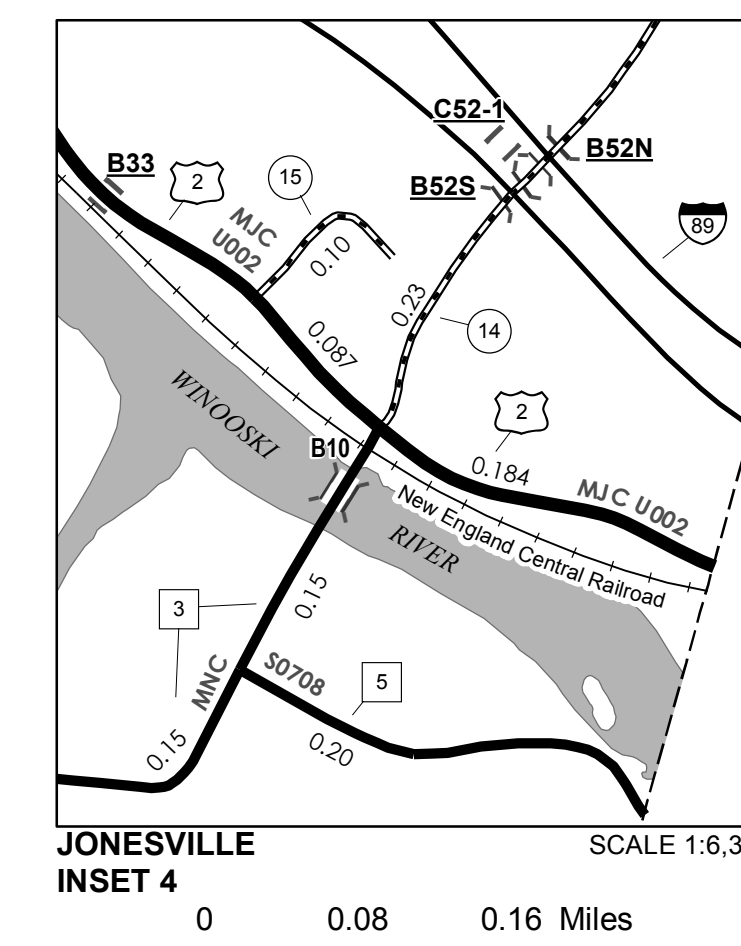
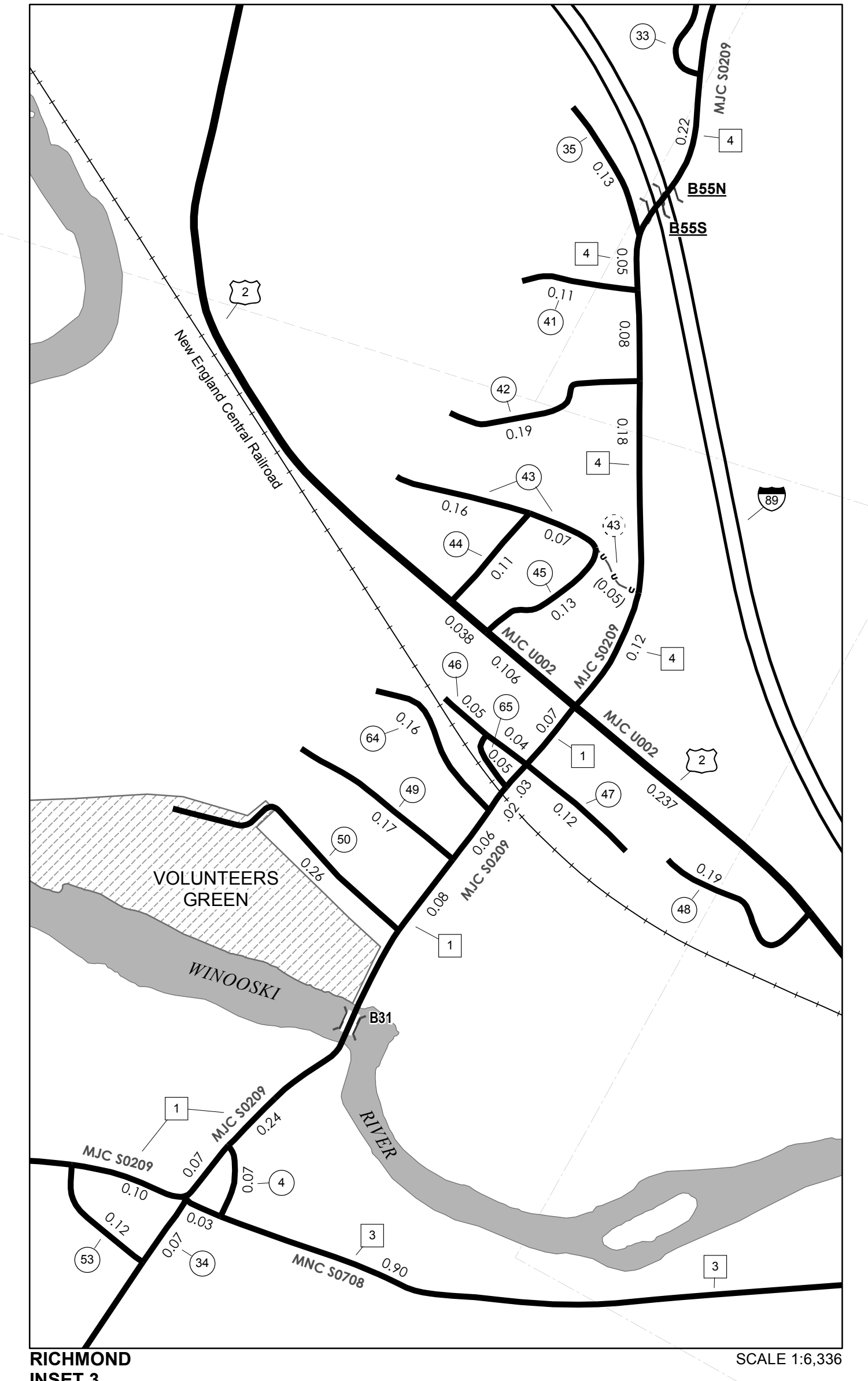
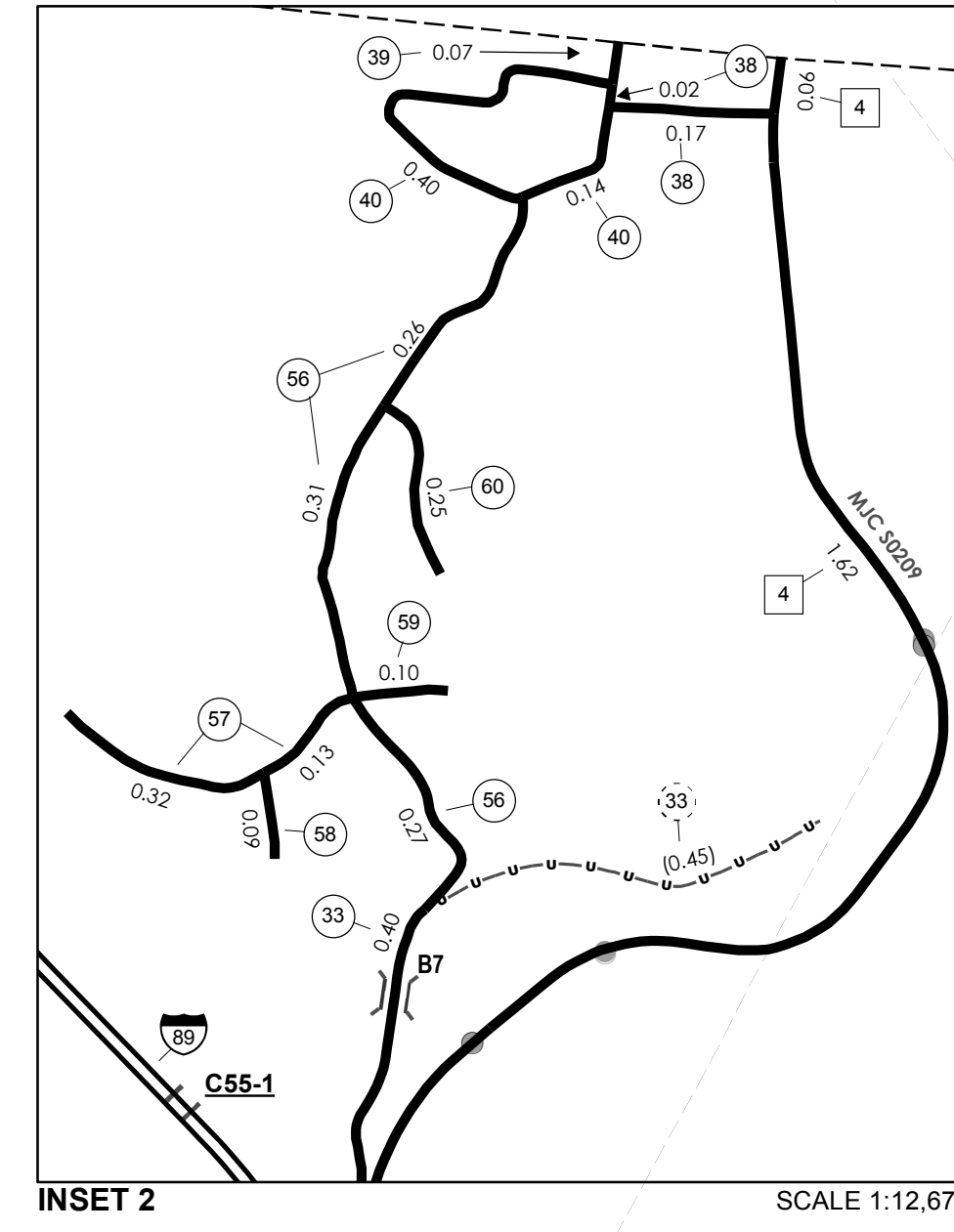
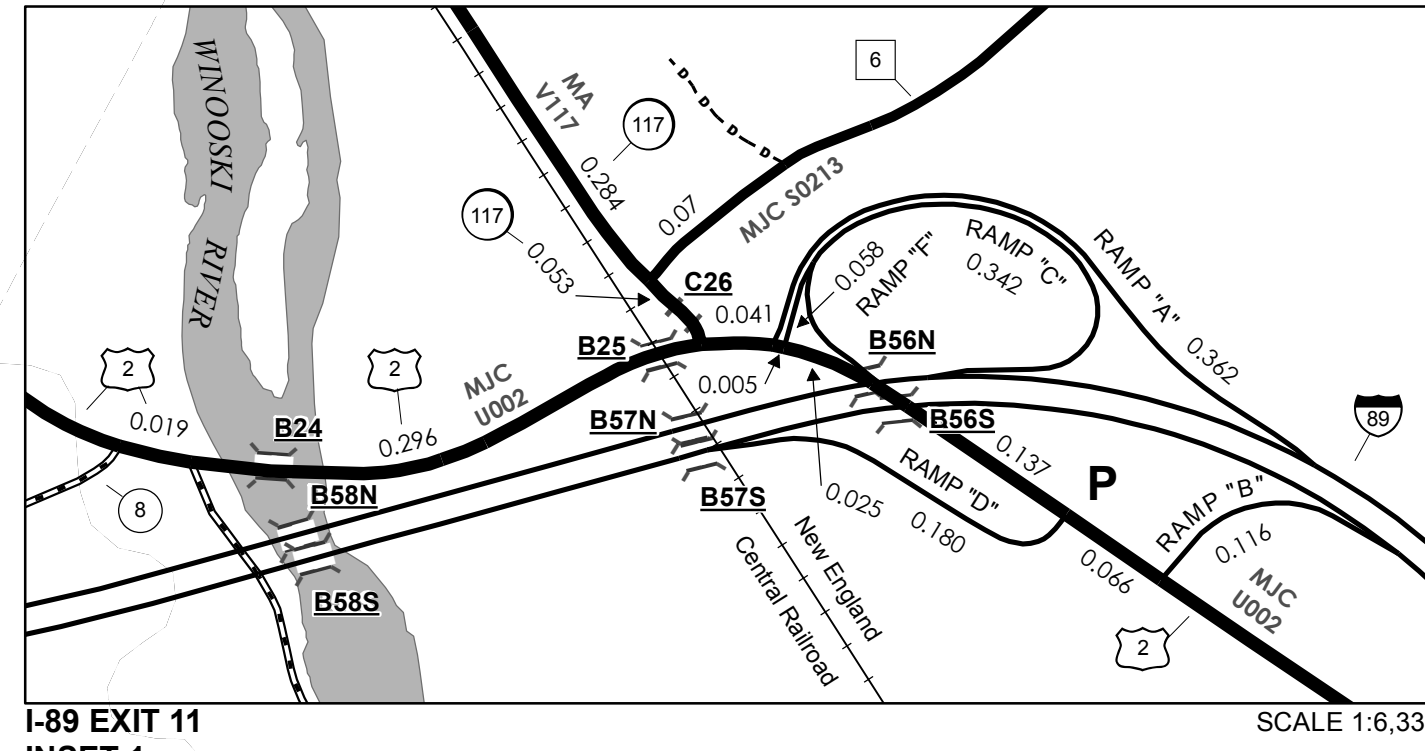
- PUBLIC LAND - GREEN MOUNTAIN NATIONAL FOREST
- PUBLIC LAND - STATE/MUNICIPAL
- POLITICAL SUBDIVISIONS**
- STATE BOUNDARY
- COUNTY BOUNDARY
- TOWN BOUNDARY
- VILLAGE BOUNDARY
- URBAN COMPACT BOUNDARY
- WATER BODY
- STREAM OR BROOK
- BRIDGE OR CULVERT**
- BRIDGE OR CULVERT > 20'
- BRIDGE OR CULVERT 6' - 20'
- VOBCIT BRIDGE
- VOBCIT CULVERT > 6'
- B34 / C34 STATE BRIDGE OR CULVERT IDENTIFIER
- B34 / C34 TOWN BRIDGE OR CULVERT IDENTIFIER

- FEDERAL CLASSIFICATION IDENTIFIER**
- FAU URBAN ARTERIAL OR COLLECTOR
 - MA MINOR ARTERIAL
 - MJC MAJOR COLLECTOR
 - MNC MINOR COLLECTOR
 - PA PRINCIPAL ARTERIAL

DISCLAIMER:
The untraveled highways (laid-out town highways), discontinued highways, and legal trails hereon are those of which the Agency of Transportation has record; others may exist.

Highway and bridge data by the Agency of Transportation. Town short structures are drawn from the Vermont Online Bridge & Culvert Inventory Tool (VOBCIT) database. All other data from the Vermont Center for Geographic Information. Only named streams are shown.

Vermont State Plane Coordinate System
North American Datum of 1983
SPCS_Zone_Identifier: 4400
Geodetic Reference System 80
4,000-meter grid, Easting - Northing



**VERMONT
GENERAL HIGHWAY MAP
Town of Richmond**

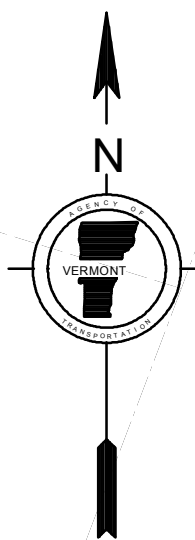
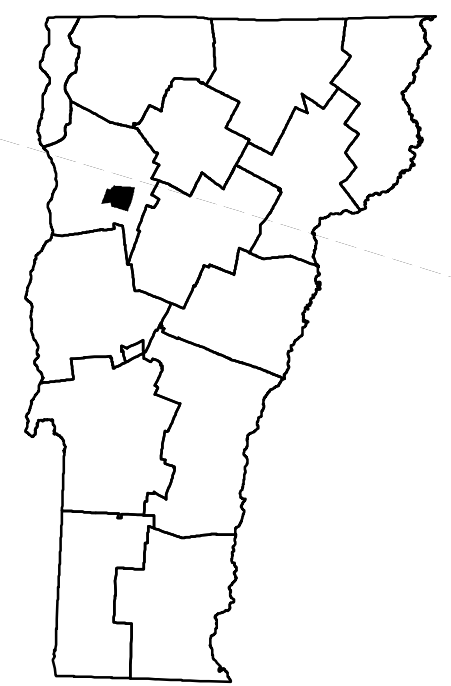
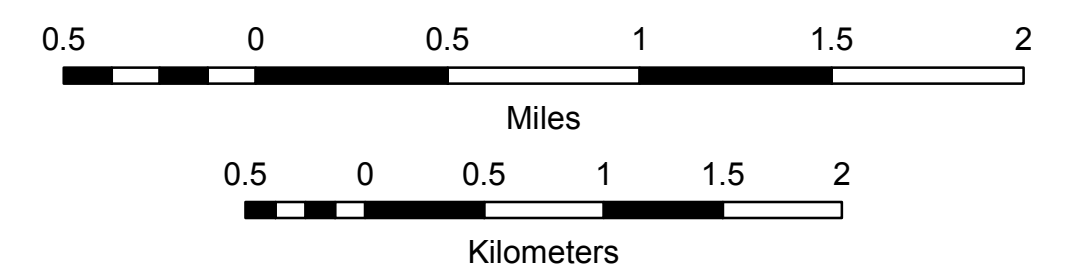
CHITTENDEN COUNTY

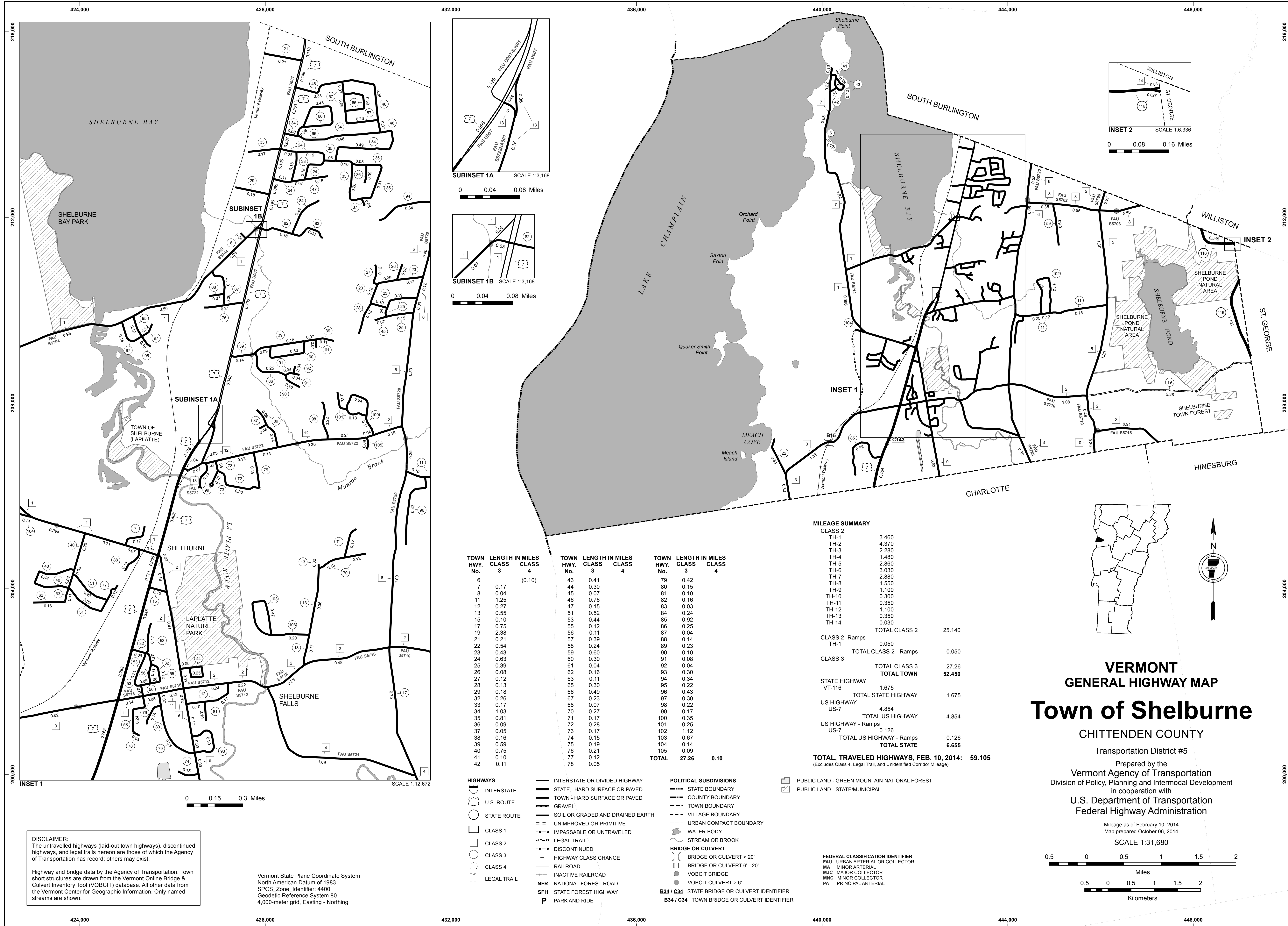
Transportation District #5

Prepared by the
Vermont Agency of Transportation
Division of Policy, Planning and Intermodal Development
in cooperation with
U.S. Department of Transportation
Federal Highway Administration

Mileage as of February 10, 2014
Map prepared October 02, 2014

SCALE 1:31,680





DISCLAIMER:
The untraveled highways (laid-out town highways), discontinued highways, and legal trails hereon are those of which the Agency of Transportation has record; others may exist.

Highway and bridge data by the Agency of Transportation. Town short structures are drawn from the Vermont Online Bridge & Culvert Inventory Tool (VOBCIT) database. All other data from the Vermont Center for Geographic Information. Only named streams are shown.

Vermont State Plane Coordinate System
North American Datum of 1983
SPCS_Zone_Identifier: 4400
Geodetic Reference System 80
4,000-meter grid, Easting - Northing

TOWN HWY. No.	LENGTH IN MILES CLASS 3	LENGTH IN MILES CLASS 4	TOWN HWY. No.	LENGTH IN MILES CLASS 3	LENGTH IN MILES CLASS 4	TOWN HWY. No.	LENGTH IN MILES CLASS 3	LENGTH IN MILES CLASS 4
6		(0.10)	43	0.41		79	0.42	
7	0.17		44	0.30		80	0.15	
8	0.04		45	0.07		81	0.10	
11	1.25		46	0.76		82	0.16	
12	0.27		47	0.15		83	0.03	
13	0.55		51	0.52		84	0.24	
15	0.10		53	0.44		85	0.92	
17	0.75		55	0.12		86	0.25	
19	2.38		56	0.11		87	0.04	
21	0.21		57	0.39		88	0.14	
22	0.54		58	0.24		89	0.23	
23	0.43		59	0.60		90	0.10	
24	0.63		60	0.30		91	0.08	
25	0.39		61	0.04		92	0.04	
26	0.08		62	0.16		93	0.30	
27	0.12		63	0.11		94	0.34	
28	0.13		65	0.30		95	0.22	
29	0.18		66	0.49		96	0.43	
32	0.26		67	0.23		97	0.20	
33	0.17		68	0.07		98	0.22	
34	1.03		70	0.27		99	0.17	
35	0.81		71	0.17		100	0.35	
36	0.09		72	0.28		101	0.25	
37	0.05		73	0.17		102	1.12	
38	0.16		74	0.15		103	0.67	
39	0.59		75	0.19		104	0.14	
40	0.75		76	0.21		105	0.09	
41	0.10		77	0.12				
42	0.11		78	0.05				
TOTAL	27.26	0.10						

MILEAGE SUMMARY

CLASS 2		
TH-1	3.460	
TH-2	4.370	
TH-3	2.280	
TH-4	1.480	
TH-5	2.860	
TH-6	3.030	
TH-7	2.880	
TH-8	1.550	
TH-9	1.100	
TH-10	0.300	
TH-11	0.350	
TH-12	1.100	
TH-13	0.350	
TH-14	0.030	
TOTAL CLASS 2	25.140	
CLASS 2 - Ramps	0.050	
TOTAL CLASS 2 - Ramps	0.050	
CLASS 3		
TOTAL CLASS 3	27.26	
TOTAL TOWN	52.450	
STATE HIGHWAY		
VT-116	1.675	
TOTAL STATE HIGHWAY	1.675	
US HIGHWAY		
US-7	4.854	
TOTAL US HIGHWAY	4.854	
US HIGHWAY - Ramps		
US-7	0.126	
TOTAL US HIGHWAY - Ramps	0.126	
TOTAL STATE	6.655	
TOTAL, TRAVELED HIGHWAYS, FEB. 10, 2014:	59.105	
<small>(Excludes Class 4, Legal Trail, and Undeveloped Corridor Mileage)</small>		

- HIGHWAYS**
- INTERSTATE
 - U.S. ROUTE
 - STATE ROUTE
 - CLASS 1
 - CLASS 2
 - CLASS 3
 - CLASS 4
 - LEGAL TRAIL
- INTERSTATE OR DIVIDED HIGHWAY
STATE - HARD SURFACE OR PAVED
TOWN - HARD SURFACE OR PAVED
GRAVEL
SOIL OR GRADED AND DRAINED EARTH
UNIMPROVED OR PRIMITIVE
IMPASSABLE OR UNTRAVELED
LEGAL TRAIL
DISCONTINUED
HIGHWAY CLASS CHANGE
RAILROAD
INACTIVE RAILROAD
NFR NATIONAL FOREST ROAD
SFH STATE FOREST HIGHWAY
P PARK AND RIDE
- POLITICAL SUBDIVISIONS**
- STATE BOUNDARY
 - COUNTY BOUNDARY
 - TOWN BOUNDARY
 - VILLAGE BOUNDARY
 - URBAN COMPACT BOUNDARY
 - WATER BODY
 - STREAM OR BROOK
- BRIDGE OR CULVERT**
- BRIDGE OR CULVERT > 20'
 - BRIDGE OR CULVERT 6' - 20'
 - VOBCIT BRIDGE
 - VOBCIT CULVERT > 6'
 - B34 / C34 STATE BRIDGE OR CULVERT IDENTIFIER
 - B34 / C34 TOWN BRIDGE OR CULVERT IDENTIFIER
- PUBLIC LAND - GREEN MOUNTAIN NATIONAL FOREST
PUBLIC LAND - STATE/MUNICIPAL
- FEDERAL CLASSIFICATION IDENTIFIER
FAU URBAN ARTERIAL OR COLLECTOR
MA MINOR ARTERIAL
MJC MAJOR COLLECTOR
MNC MINOR COLLECTOR
PA PRINCIPAL ARTERIAL

VERMONT
GENERAL HIGHWAY MAP
Town of Shelburne
CHITTENDEN COUNTY
Transportation District #5

Prepared by the
Vermont Agency of Transportation
Division of Policy, Planning and Intermodal Development
in cooperation with
U.S. Department of Transportation
Federal Highway Administration

Mileage as of February 10, 2014
Map prepared October 06, 2014
SCALE 1:31,680

0.5 0 0.5 1 1.5 2
Miles
0.5 0 0.5 1 1.5 2
Kilometers

Table with columns for TOWN HWY No., CLASS 3, CLASS 4, TOWN ROAD NAME, LENGTH IN MILES, and TOWN HWY No., CLASS 3, CLASS 4, TOWN ROAD NAME, LENGTH IN MILES. It lists various roads and their lengths for different town highway classes.

Table with columns for MILEAGE SUMMARY CLASS 1, CLASS 2, CLASS 3, STATE HIGHWAY, US HIGHWAY, INTERSTATE, and TOTAL INTERSTATE. It provides a summary of highway mileage by class.

Table with columns for TOWN HWY No., LENGTH IN MILES, and 'NOT UP TO STANDARD'. It lists town highways that do not meet the standard.

TOTAL TRAVELED HIGHWAYS, FEB. 10, 2014: 96,463 (Excludes Class A, Legal Trail, and Undersized Corridor Mileage)

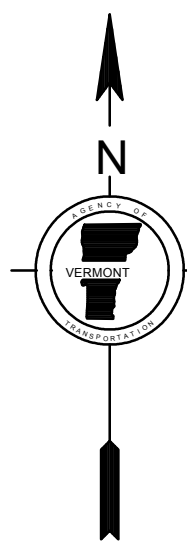
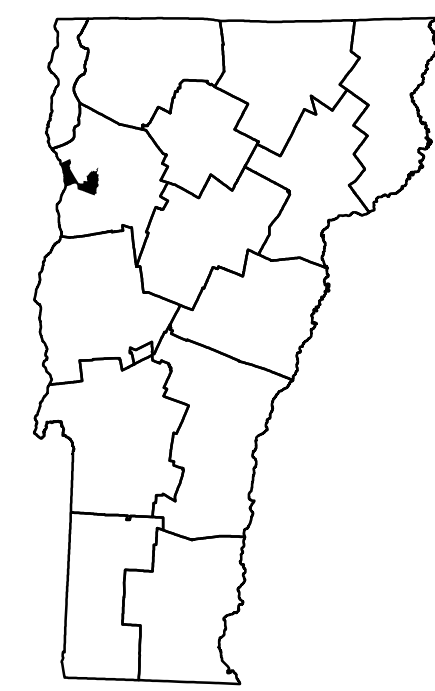
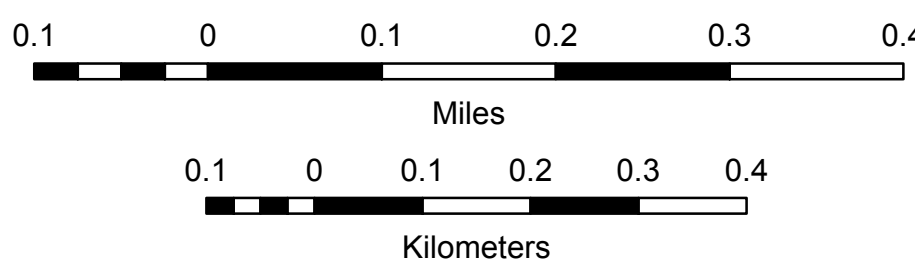
VERMONT GENERAL HIGHWAY MAP City of South Burlington Northern Section CHITTENDEN COUNTY

Transportation District #5

Prepared by the Vermont Agency of Transportation Division of Policy, Planning and Intermodal Development in cooperation with U.S. Department of Transportation Federal Highway Administration

Mileage as of February 10, 2014 Map prepared October 15, 2014

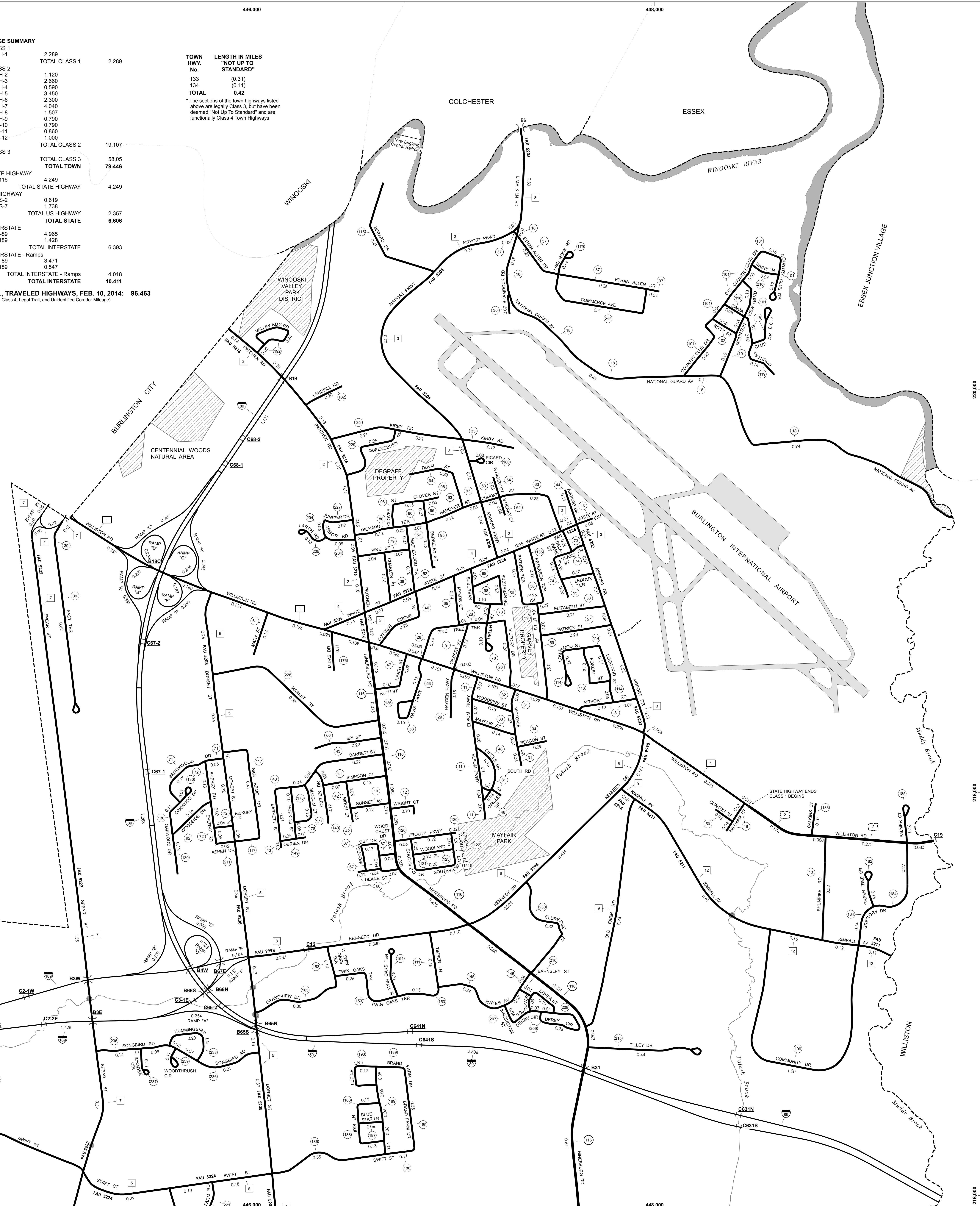
SCALE 1:7,000

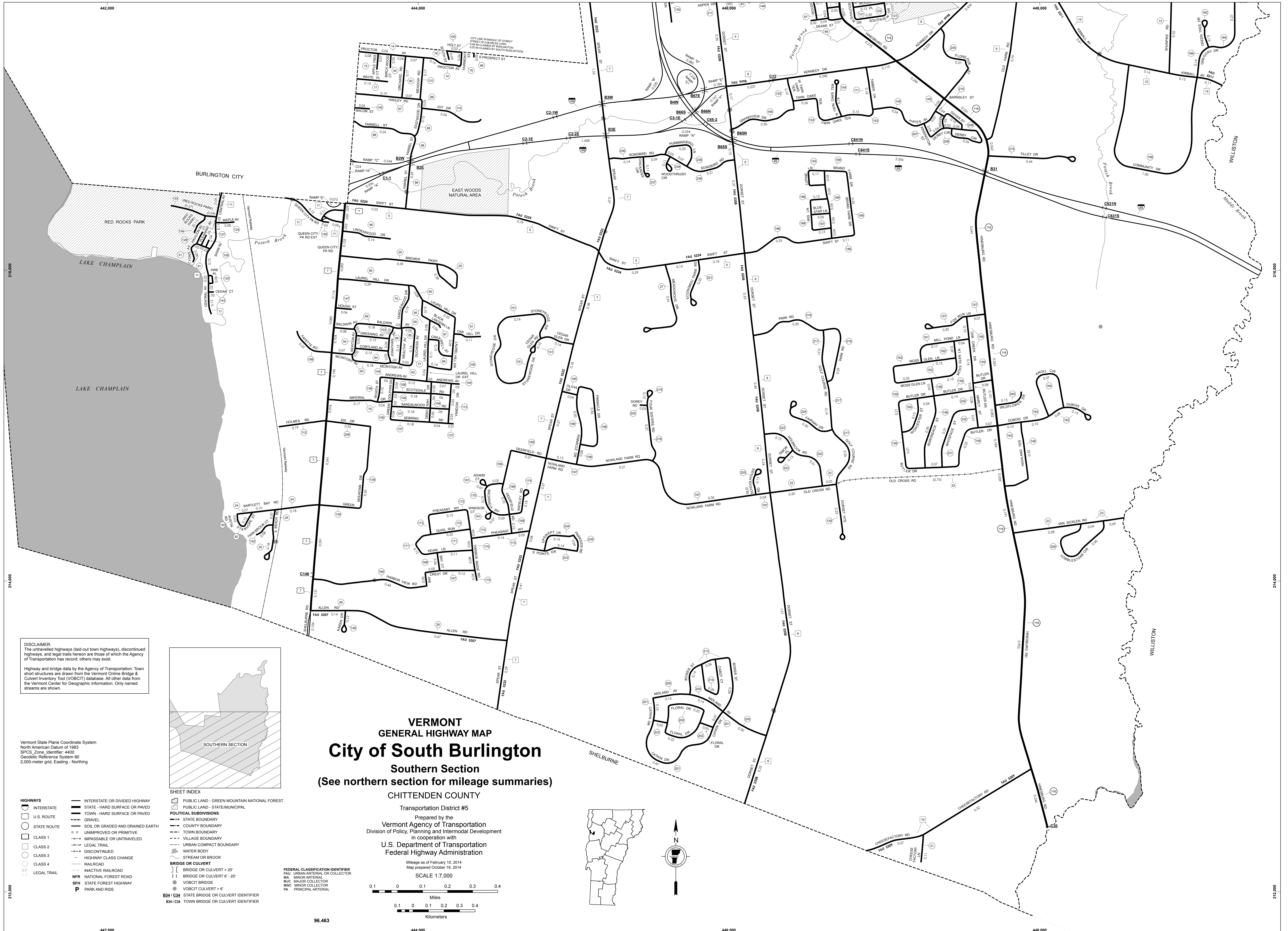


- Legend for HIGHWAYS, PUBLIC LAND, POLITICAL SUBDIVISIONS, FEDERAL CLASSIFICATION IDENTIFIER, and other symbols used on the map.

DISCLAIMER: The untraveled highways (laid-out town highways, discontinued highways, and legal trails hereon are those of which the Agency of Transportation has records; others may exist. Highway and bridge data by the Agency of Transportation. Town short structures are drawn from the Vermont Online Bridge & Culvert Inventory Tool (VOBICIT) database. All other data from the Vermont Center for Geographic Information. Only named streams are shown.

Vermont State Plane Coordinate System North American Datum of 1983 SPCS, Zone Identifier: 4000 Geoidetic Reference System 80 2,000-meter grid, Easting - Northing





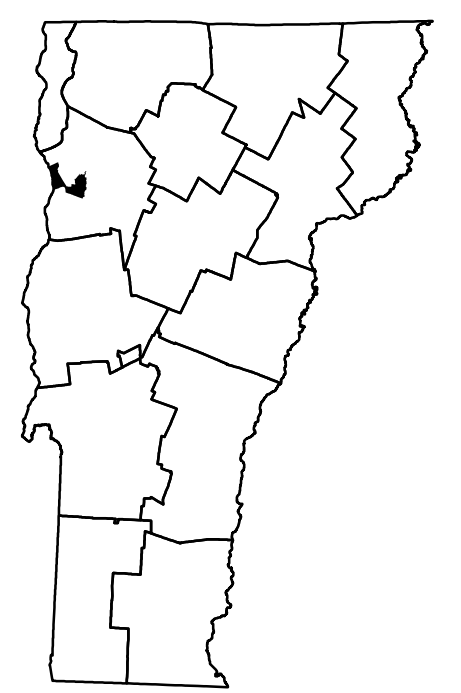
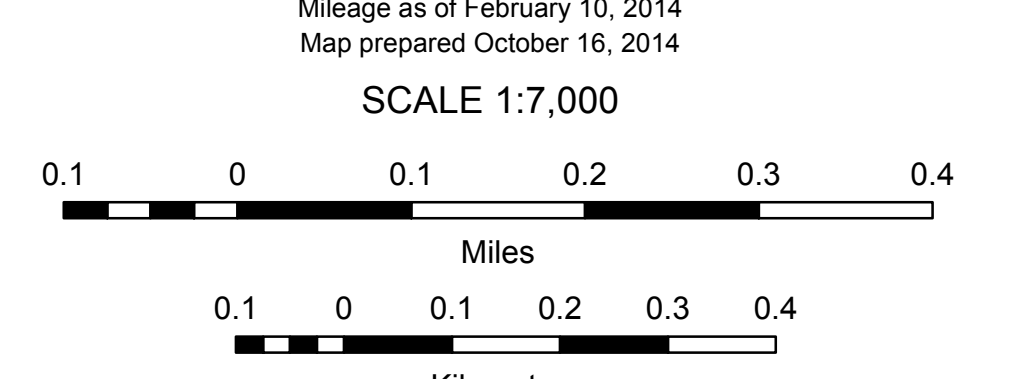
DISCLAIMER:
The untraveled highways (laid-out town highways), discontinued highways, and legal trails herein are those of which the Agency of Transportation has record; others may exist.

Highway and bridge data by the Agency of Transportation. Town short structures are drawn from the Vermont Online Bridge & Culvert Inventory Tool (VOBCIT) database. All other data from the Vermont Center for Geographic Information. Only named streams are shown.



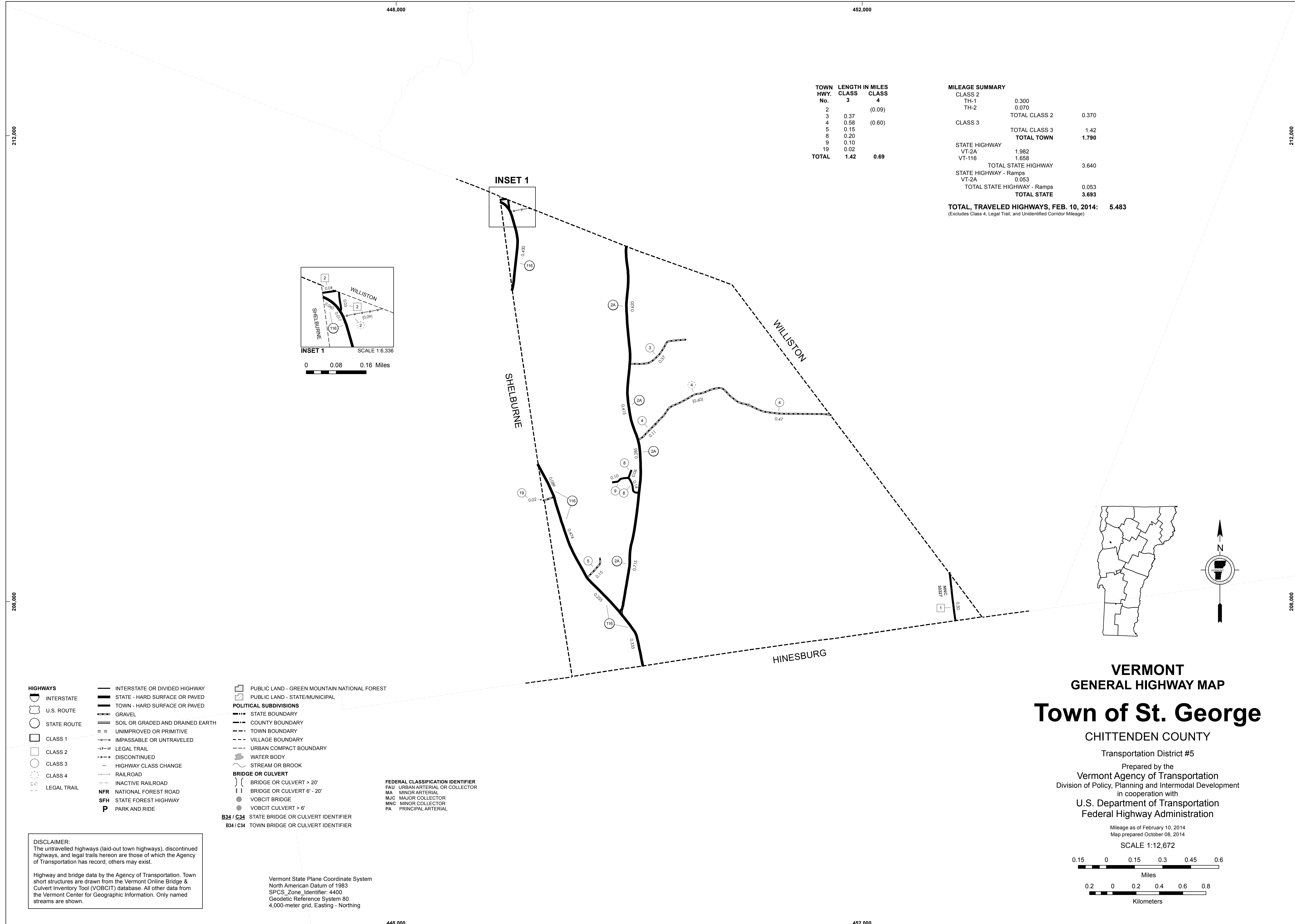
**VERMONT
GENERAL HIGHWAY MAP
City of South Burlington
Southern Section
(See northern section for mileage summaries)
CHITTENDEN COUNTY**

Transportation District #5
Prepared by the
Vermont Agency of Transportation
Division of Policy, Planning and Intermodal Development
in cooperation with
U.S. Department of Transportation
Federal Highway Administration



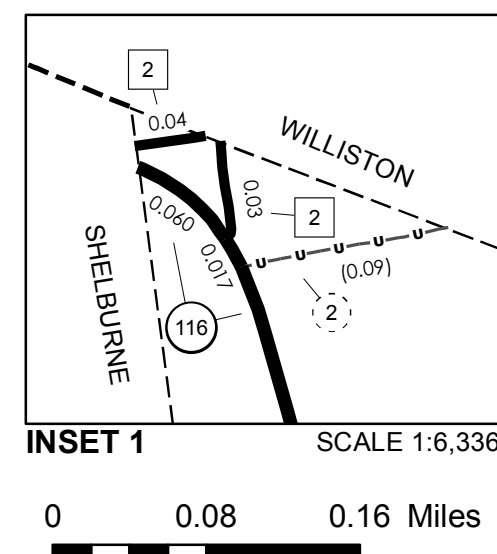
Vermont State Plane Coordinate System
North American Datum of 1983
SPCS Zone Identifier: 4400
Geodetic Reference System 80
2,000-meter grid, Easting - Northing

- HIGHWAYS**
- INTERSTATE OR DIVIDED HIGHWAY
 - STATE - HARD SURFACE OR PAVED
 - TOWN - HARD SURFACE OR PAVED
 - U.S. ROUTE
 - STATE ROUTE
 - CLASS 1
 - CLASS 2
 - CLASS 3
 - CLASS 4
 - LEGAL TRAIL
 - IMPASSABLE OR UNTRAVELED
 - UNIMPROVED OR PRIMITIVE
 - DISCONTINUED
 - HIGHWAY CLASS CHANGE
 - RAILROAD
 - INACTIVE RAILROAD
 - NATIONAL FOREST ROAD
 - STATE FOREST HIGHWAY
 - PARK AND RIDE
- POLITICAL SUBDIVISIONS**
- PUBLIC LAND - GREEN MOUNTAIN NATIONAL FOREST
 - STATE BOUNDARY
 - COUNTY BOUNDARY
 - TOWN BOUNDARY
 - VILLAGE BOUNDARY
 - URBAN COMPACT BOUNDARY
- BRIDGE OR CULVERT**
- BRIDGE OR CULVERT > 20'
 - BRIDGE OR CULVERT 6' - 20'
 - VOBIC BRIDGE
 - VOBIC CULVERT > 6'
 - STATE BRIDGE OR CULVERT IDENTIFIER
 - TOWN BRIDGE OR CULVERT IDENTIFIER
- FEDERAL CLASSIFICATION IDENTIFIER**
- FAU URBAN ARTERIAL OR COLLECTOR
 - MA MAJOR ARTERIAL
 - MJC MAJOR COLLECTOR
 - MNC MINOR COLLECTOR
 - PA PRINCIPAL ARTERIAL



TOWN HWY. No.	LENGTH IN MILES	
	CLASS 3	CLASS 4
2		(0.09)
3	0.37	
4	0.58	(0.60)
5	0.15	
8	0.20	
9	0.10	
19	0.02	
TOTAL	1.42	0.69

MILEAGE SUMMARY		
CLASS 2		
TH-1	0.300	
TH-2	0.070	
TOTAL CLASS 2	0.370	
CLASS 3		
TOTAL CLASS 3	1.42	
TOTAL TOWN	1.790	
STATE HIGHWAY		
VT-2A	1.982	
VT-116	1.658	
TOTAL STATE HIGHWAY	3.640	
STATE HIGHWAY - Ramps		
VT-2A	0.053	
TOTAL STATE HIGHWAY - Ramps	0.053	
TOTAL STATE	3.693	
TOTAL, TRAVELED HIGHWAYS, FEB. 10, 2014:	5.483	
<small>(Excludes Class 4, Legal Trail, and Unidentified Corridor Mileage)</small>		



- HIGHWAYS**
- INTERSTATE
- U.S. ROUTE
- STATE ROUTE
- CLASS 1
- CLASS 2
- CLASS 3
- CLASS 4
- LEGAL TRAIL
- INTERSTATE OR DIVIDED HIGHWAY
- STATE - HARD SURFACE OR PAVED
- TOWN - HARD SURFACE OR PAVED
- GRAVEL
- SOIL OR GRADED AND DRAINED EARTH
- UNIMPROVED OR PRIMITIVE
- IMPASSABLE OR UNTRAVELED
- LEGAL TRAIL
- DISCONTINUED
- HIGHWAY CLASS CHANGE
- RAILROAD
- INACTIVE RAILROAD
- NFR NATIONAL FOREST ROAD
- SFH STATE FOREST HIGHWAY
- P PARK AND RIDE
- PUBLIC LAND - GREEN MOUNTAIN NATIONAL FOREST
- PUBLIC LAND - STATE/MUNICIPAL
- POLITICAL SUBDIVISIONS**
- STATE BOUNDARY
- COUNTY BOUNDARY
- TOWN BOUNDARY
- VILLAGE BOUNDARY
- URBAN COMPACT BOUNDARY
- WATER BODY
- STREAM OR BROOK
- BRIDGE OR CULVERT**
- BRIDGE OR CULVERT > 20'
- BRIDGE OR CULVERT 6' - 20'
- VOBCIT BRIDGE
- VOBCIT CULVERT > 6'
- B34 / C34 STATE BRIDGE OR CULVERT IDENTIFIER
- B34 / C34 TOWN BRIDGE OR CULVERT IDENTIFIER
- FEDERAL CLASSIFICATION IDENTIFIER**
- FAU URBAN ARTERIAL OR COLLECTOR
- MA MINOR ARTERIAL
- MJC MAJOR COLLECTOR
- MNC MINOR COLLECTOR
- PA PRINCIPAL ARTERIAL

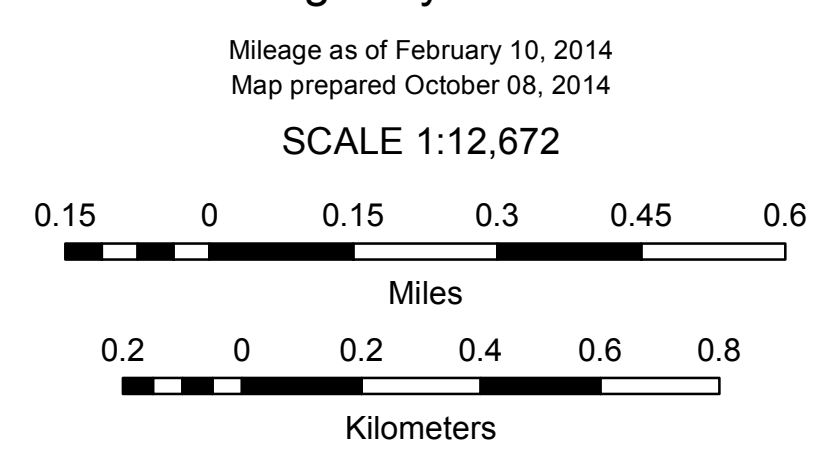
DISCLAIMER:
The untraveled highways (laid-out town highways), discontinued highways, and legal trails hereon are those of which the Agency of Transportation has record; others may exist.

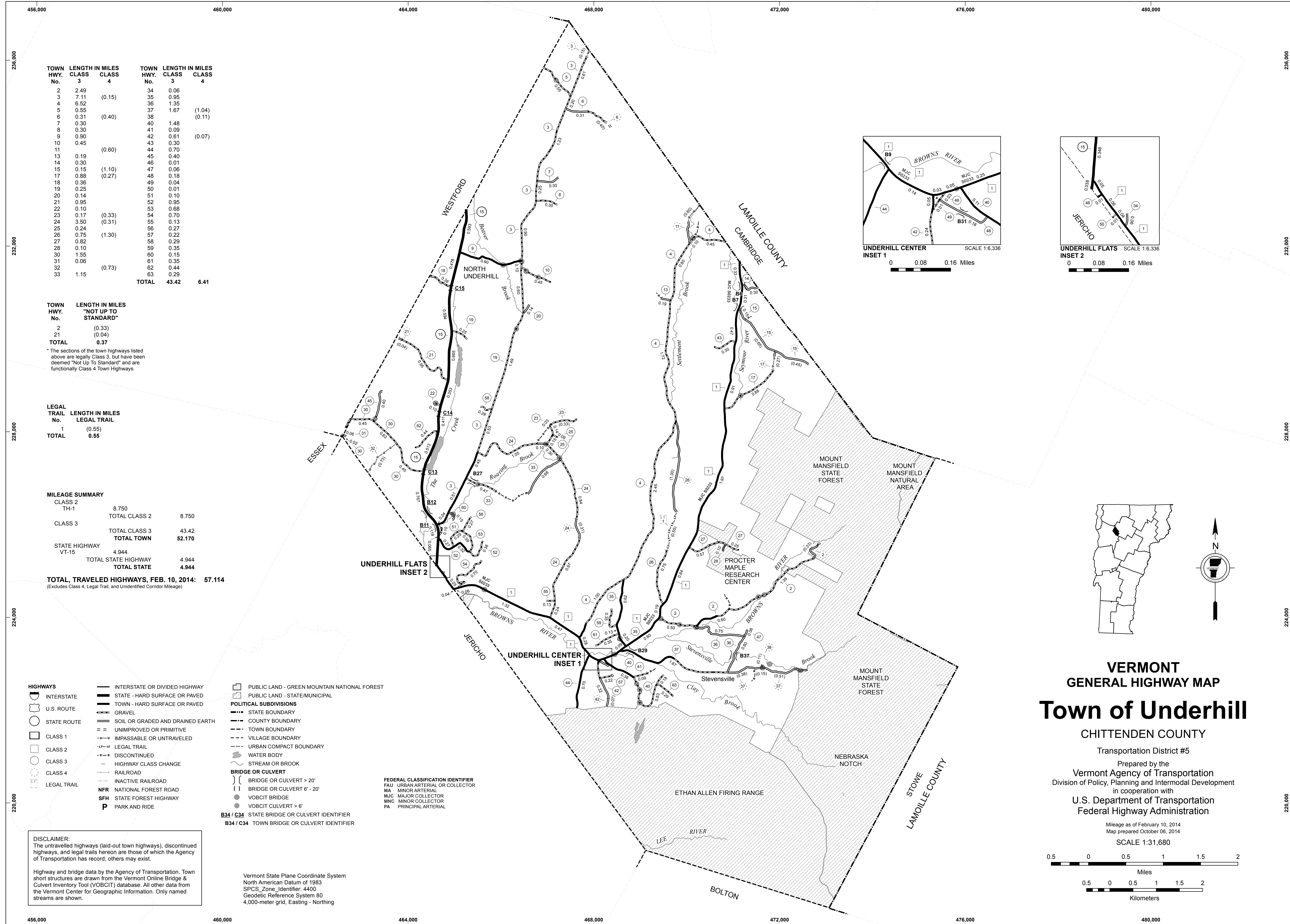
Highway and bridge data by the Agency of Transportation. Town short structures are drawn from the Vermont Online Bridge & Culvert Inventory Tool (VOBCIT) database. All other data from the Vermont Center for Geographic Information. Only named streams are shown.

Vermont State Plane Coordinate System
North American Datum of 1983
SPCS_Zone_Identifier: 4400
Geodetic Reference System 80
4,000-meter grid, Easting - Northing

VERMONT GENERAL HIGHWAY MAP Town of St. George

CHITTENDEN COUNTY
Transportation District #5
Prepared by the
Vermont Agency of Transportation
Division of Policy, Planning and Intermodal Development
in cooperation with
U.S. Department of Transportation
Federal Highway Administration





TOWN HWY. No.	LENGTH IN MILES CLASS 3	LENGTH IN MILES CLASS 4	TOWN HWY. No.	LENGTH IN MILES CLASS 3	LENGTH IN MILES CLASS 4
2	2.49		34	0.06	
3	7.11	(0.15)	35	0.95	
4	6.52		36	1.35	
5	0.55		37	1.67	(1.04)
6	0.31	(0.40)	38		(0.11)
7	0.30		40	1.48	
8	0.30		41	0.09	
9	0.90		42	0.61	(0.07)
10	0.45		43	0.30	
11		(0.60)	44	0.70	
13	0.19		45	0.40	
14	0.30		46	0.01	
15	0.15	(1.10)	47	0.06	
17	0.88	(0.27)	48	0.18	
18	0.36		49	0.04	
19	0.25		50	0.01	
20	0.14		51	0.10	
21	0.95		52	0.95	
22	0.10		53	0.68	
23	0.17	(0.33)	54	0.70	
24	3.50	(0.31)	55	0.13	
25	0.24		56	0.27	
26	0.75	(1.30)	57	0.22	
27	0.82		58	0.29	
28	0.10		59	0.35	
30	1.55		60	0.15	
31	0.06		61	0.35	
32		(0.73)	62	0.44	
33	1.15		63	0.29	
TOTAL			43.42	6.41	

TOWN HWY. No.	LENGTH IN MILES "NOT UP TO STANDARD"
2	(0.33)
21	(0.04)
TOTAL	0.37

* The sections of the town highways listed above are legally Class 3, but have been deemed "Not Up To Standard" and are functionally Class 4 Town Highways

LEGAL TRAIL No.	LENGTH IN MILES LEGAL TRAIL
1	(0.55)
TOTAL	0.55

MILEAGE SUMMARY		
CLASS 2		
TH-1	8.750	
TOTAL CLASS 2	8.750	
CLASS 3		
TOTAL CLASS 3	43.42	
TOTAL TOWN	52.170	
STATE HIGHWAY VT-15	4.944	
TOTAL STATE HIGHWAY	4.944	
TOTAL STATE	4.944	

TOTAL, TRAVELED HIGHWAYS, FEB. 10, 2014: 57.114
(Excludes Class 4, Legal Trail, and Unidentified Corridor Mileage)

- HIGHWAYS**
- INTERSTATE OR DIVIDED HIGHWAY
 - INTERSTATE
 - U.S. ROUTE
 - STATE ROUTE
 - CLASS 1
 - CLASS 2
 - CLASS 3
 - CLASS 4
 - LEGAL TRAIL
 - INACTIVE RAILROAD
 - NFR NATIONAL FOREST ROAD
 - SFH STATE FOREST HIGHWAY
 - P PARK AND RIDE

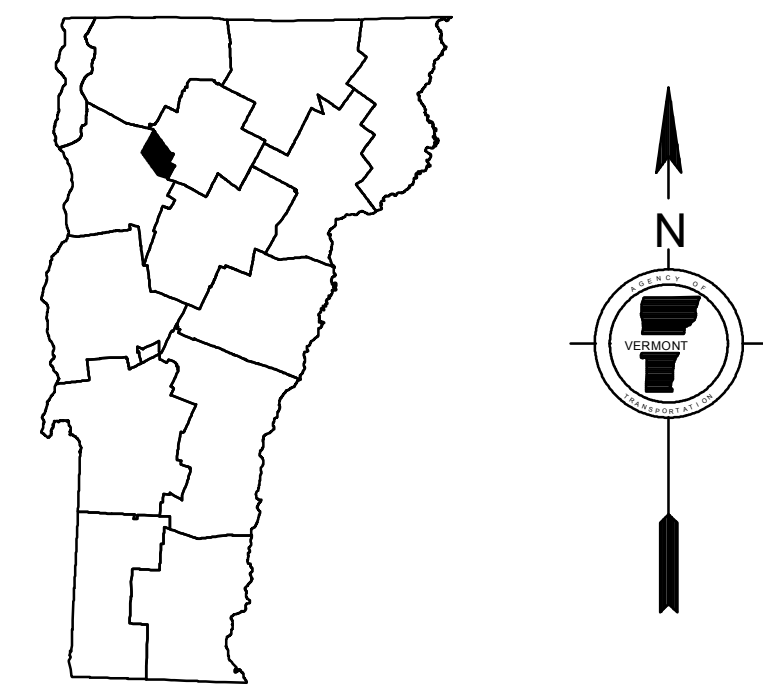
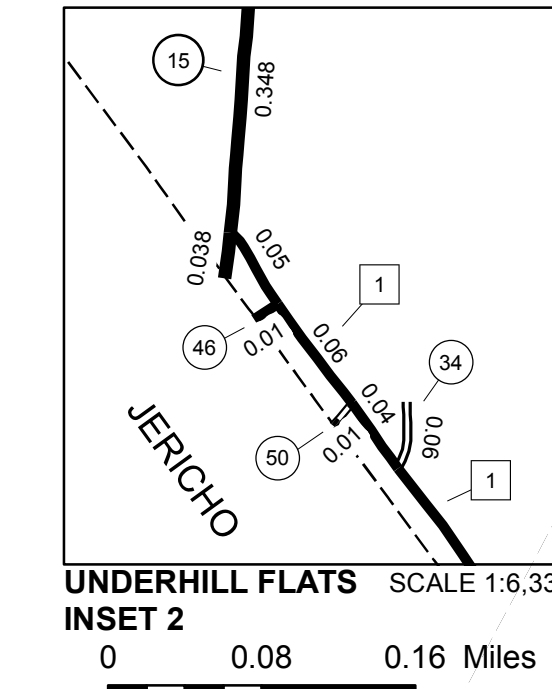
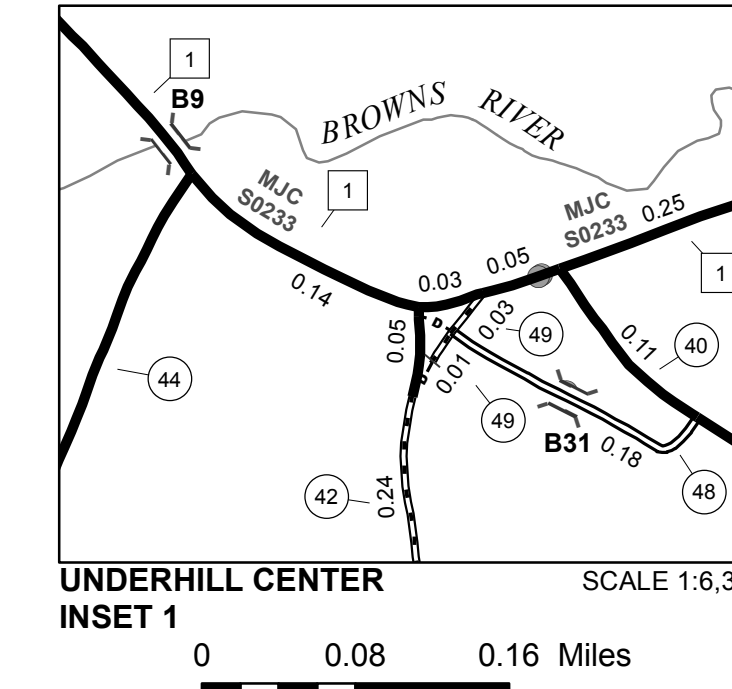
- PUBLIC LAND - GREEN MOUNTAIN NATIONAL FOREST
- PUBLIC LAND - STATE/MUNICIPAL
- POLITICAL SUBDIVISIONS**
- STATE BOUNDARY
- COUNTY BOUNDARY
- TOWN BOUNDARY
- VILLAGE BOUNDARY
- URBAN COMPACT BOUNDARY
- WATER BODY
- STREAM OR BROOK
- BRIDGE OR CULVERT**
- BRIDGE OR CULVERT > 20'
- BRIDGE OR CULVERT 6' - 20'
- VOBICIT BRIDGE
- VOBICIT CULVERT > 6'
- B34 / C34 STATE BRIDGE OR CULVERT IDENTIFIER**
- B34 / C34 TOWN BRIDGE OR CULVERT IDENTIFIER**

- FEDERAL CLASSIFICATION IDENTIFIER**
- FAU URBAN ARTERIAL OR COLLECTOR
 - MA MINOR ARTERIAL
 - MJC MAJOR COLLECTOR
 - MNC MINOR COLLECTOR
 - PA PRINCIPAL ARTERIAL

DISCLAIMER:
The untraveled highways (laid-out town highways), discontinued highways, and legal trails hereon are those of which the Agency of Transportation has record; others may exist.

Highway and bridge data by the Agency of Transportation. Town short structures are drawn from the Vermont Online Bridge & Culvert Inventory Tool (VOBCIT) database. All other data from the Vermont Center for Geographic Information. Only named streams are shown.

Vermont State Plane Coordinate System
North American Datum of 1983
SPCS_Zone_Identifier: 4400
Geodetic Reference System 80
4,000-meter grid, Easting - Northing



VERMONT GENERAL HIGHWAY MAP

Town of Underhill

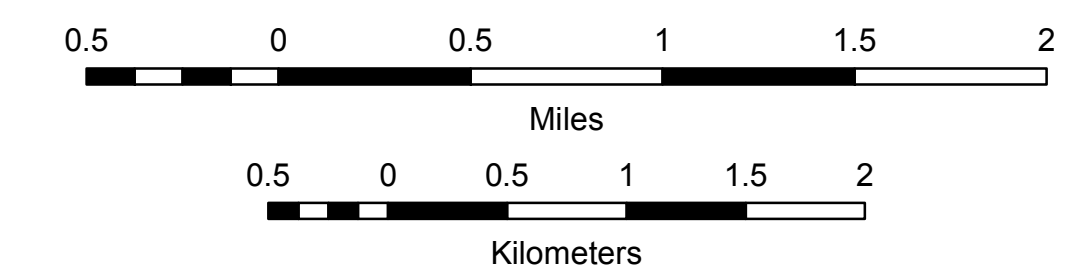
CHITTENDEN COUNTY

Transportation District #5

Prepared by the
Vermont Agency of Transportation
Division of Policy, Planning and Intermodal Development
in cooperation with
U.S. Department of Transportation
Federal Highway Administration

Mileage as of February 10, 2014
Map prepared October 06, 2014

SCALE 1:31,680



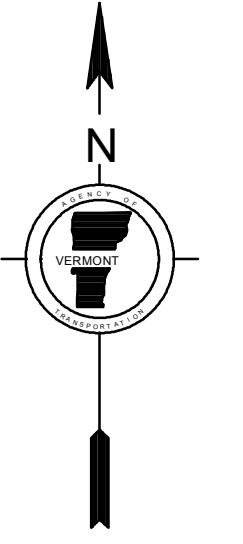
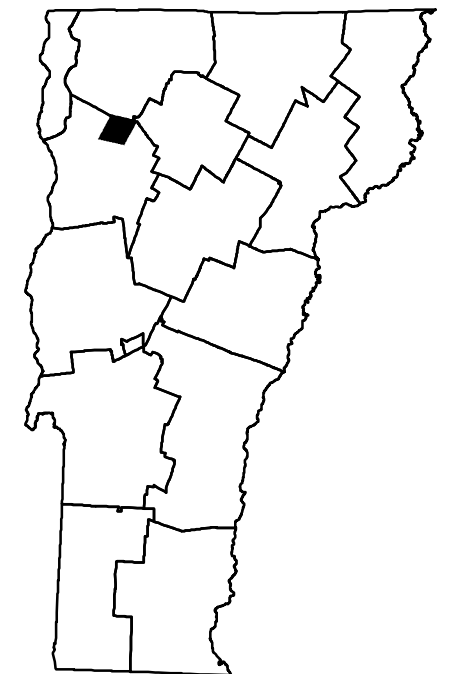
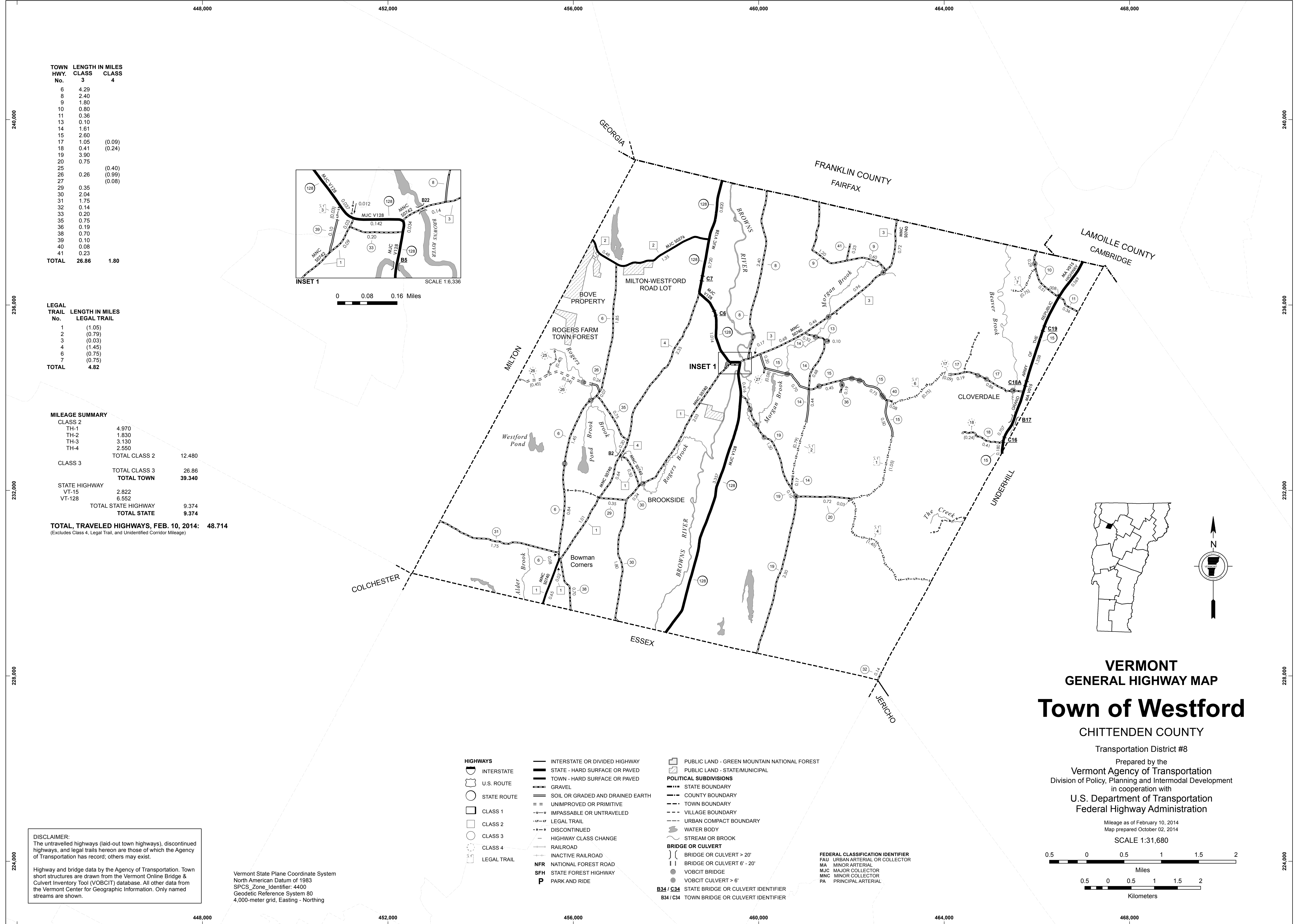
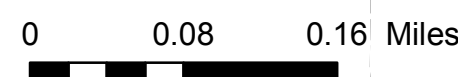
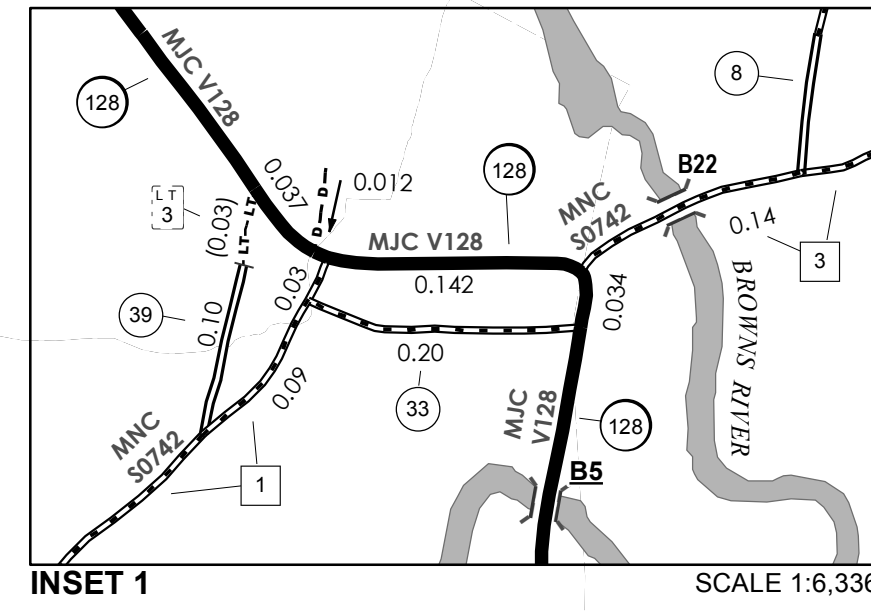
TOWN HWY. No.	LENGTH IN MILES CLASS 3	CLASS 4
6	4.29	
8	2.40	
9	1.50	
10	0.80	
11	0.36	
13	0.10	
14	1.61	
15	2.60	
17	1.05	(0.09)
18	0.41	(0.24)
19	3.90	
20	0.75	
25		(0.40)
26	0.26	(0.99)
27		(0.08)
29	0.35	
30	2.04	
31	1.75	
32	0.14	
33	0.20	
35	0.75	
36	0.19	
38	0.70	
39	0.10	
40	0.08	
41	0.23	
TOTAL	26.86	1.80

LEGAL TRAIL No.	LENGTH IN MILES LEGAL TRAIL
1	(1.05)
2	(0.79)
3	(0.03)
4	(1.45)
6	(0.75)
7	(0.75)
TOTAL	4.82

MILEAGE SUMMARY

CLASS 2		
TH-1	4.970	
TH-2	1.830	
TH-3	3.130	
TH-4	2.550	
TOTAL CLASS 2	12.480	
CLASS 3		
TOTAL CLASS 3	26.86	
TOTAL TOWN	39.340	
STATE HIGHWAY		
VT-15	2.822	
VT-128	6.552	
TOTAL STATE HIGHWAY	9.374	
TOTAL STATE	9.374	

TOTAL, TRAVELED HIGHWAYS, FEB. 10, 2014: 48.714
(Excludes Class 4, Legal Trail, and Unidentified Corridor Mileage)



VERMONT
GENERAL HIGHWAY MAP
Town of Westford

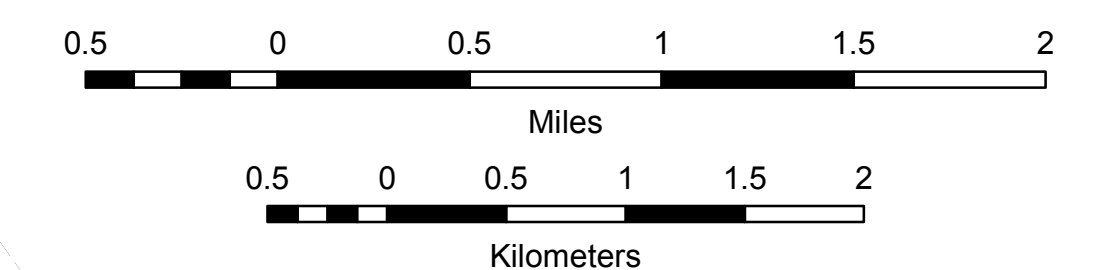
CHITTENDEN COUNTY

Transportation District #8

Prepared by the
Vermont Agency of Transportation
Division of Policy, Planning and Intermodal Development
in cooperation with
U.S. Department of Transportation
Federal Highway Administration

Mileage as of February 10, 2014
Map prepared October 02, 2014

SCALE 1:31,680

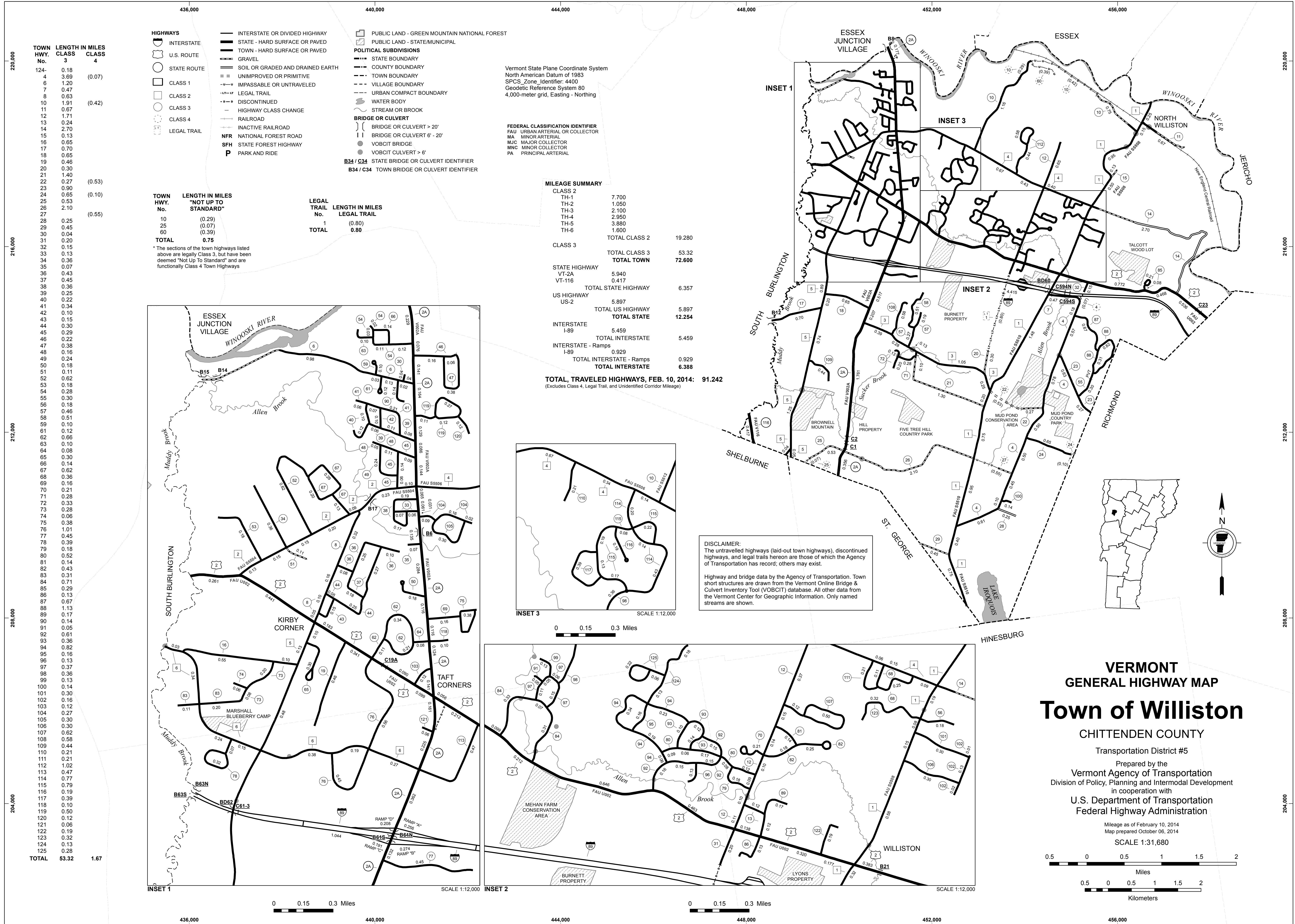


- HIGHWAYS**
 - INTERSTATE
 - U.S. ROUTE
 - STATE ROUTE
 - CLASS 1
 - CLASS 2
 - CLASS 3
 - CLASS 4
 - LEGAL TRAIL
- INTERSTATE OR DIVIDED HIGHWAY
- STATE - HARD SURFACE OR PAVED
- TOWN - HARD SURFACE OR PAVED
- GRAVEL
- SOIL OR GRADED AND DRAINED EARTH
- UNIMPROVED OR PRIMITIVE
- IMPASSABLE OR UNTRAVELED
- LEGAL TRAIL
- DISCONTINUED
- HIGHWAY CLASS CHANGE
- RAILROAD
- INACTIVE RAILROAD
- NFR NATIONAL FOREST ROAD
- SFH STATE FOREST HIGHWAY
- P PARK AND RIDE
- PUBLIC LAND - GREEN MOUNTAIN NATIONAL FOREST
- PUBLIC LAND - STATE/MUNICIPAL
- POLITICAL SUBDIVISIONS**
 - STATE BOUNDARY
 - COUNTY BOUNDARY
 - TOWN BOUNDARY
 - VILLAGE BOUNDARY
 - URBAN COMPACT BOUNDARY
 - WATER BODY
 - STREAM OR BROOK
 - BRIDGE OR CULVERT**
 - BRIDGE OR CULVERT > 20'
 - BRIDGE OR CULVERT 6' - 20'
 - VOBCIT BRIDGE
 - VOBCIT CULVERT > 6'
 - STATE BRIDGE OR CULVERT IDENTIFIER
 - TOWN BRIDGE OR CULVERT IDENTIFIER
- FEDERAL CLASSIFICATION IDENTIFIER**
 - FAU URBAN ARTERIAL OR COLLECTOR
 - MA MINOR ARTERIAL
 - MJC MAJOR COLLECTOR
 - MNC MINOR COLLECTOR
 - PA PRINCIPAL ARTERIAL

DISCLAIMER:
The untraveled highways (laid-out town highways), discontinued highways, and legal trails hereon are those of which the Agency of Transportation has record; others may exist.

Highway and bridge data by the Agency of Transportation. Town short structures are drawn from the Vermont Online Bridge & Culvert Inventory Tool (VOBCIT) database. All other data from the Vermont Center for Geographic Information. Only named streams are shown.

Vermont State Plane Coordinate System
North American Datum of 1983
SPCS_Zone_Identifier: 4400
Geodetic Reference System 80
4,000-meter grid, Easting - Northing



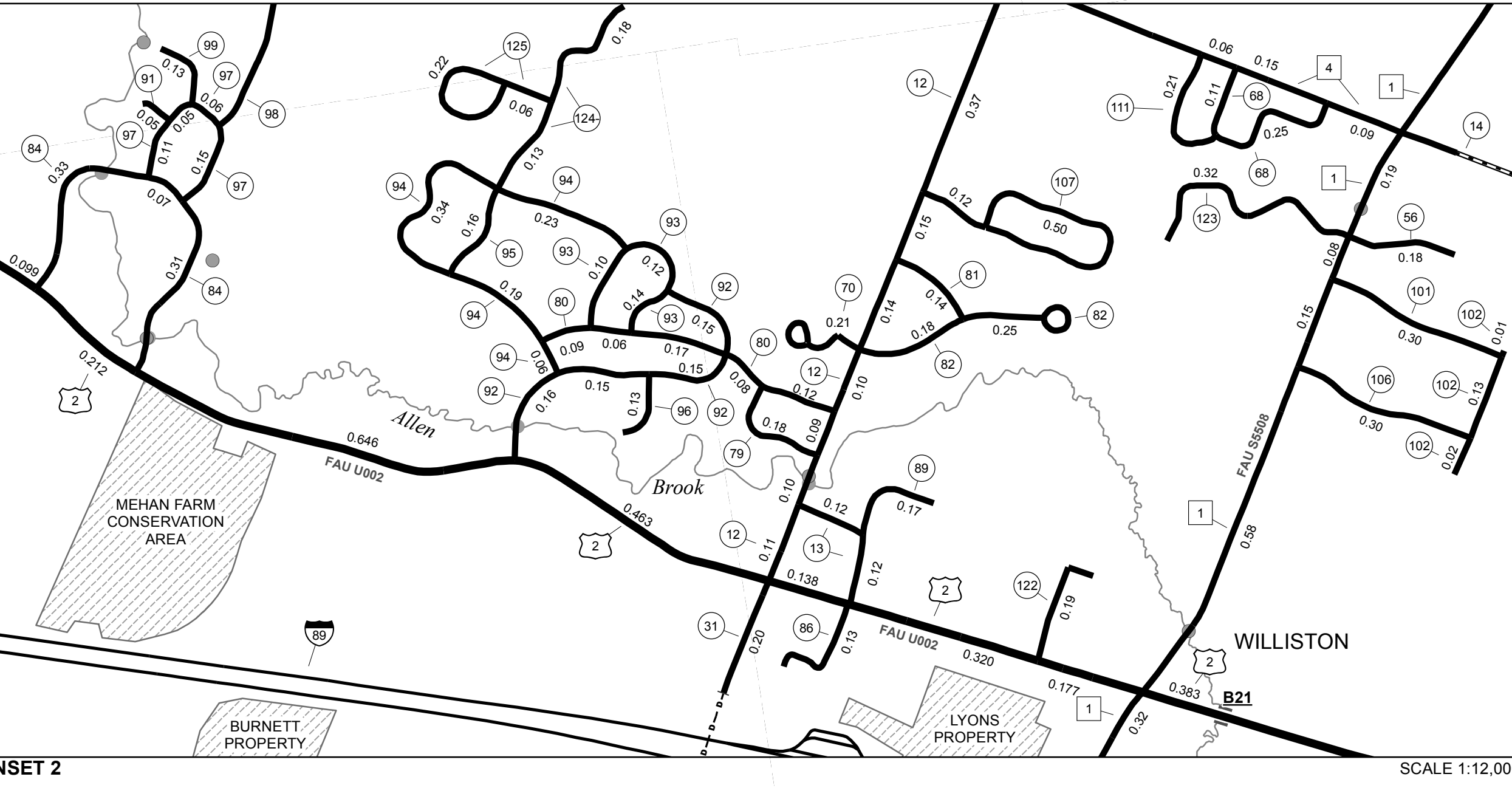
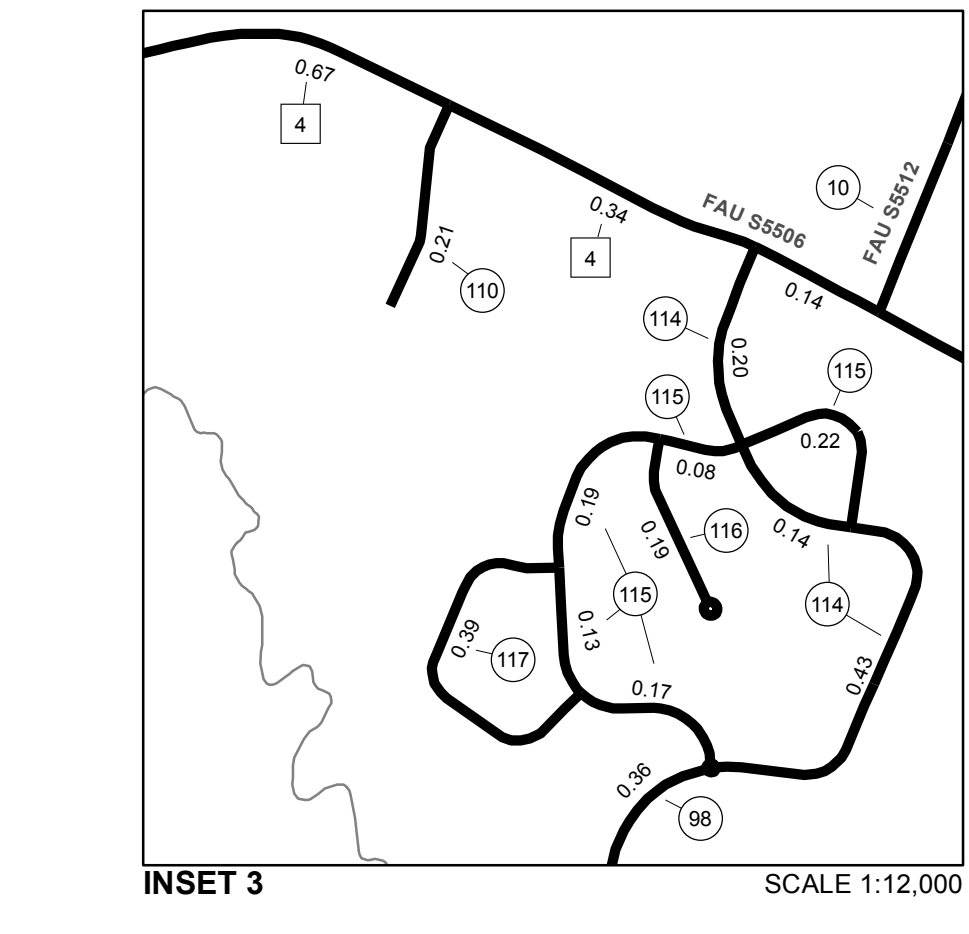
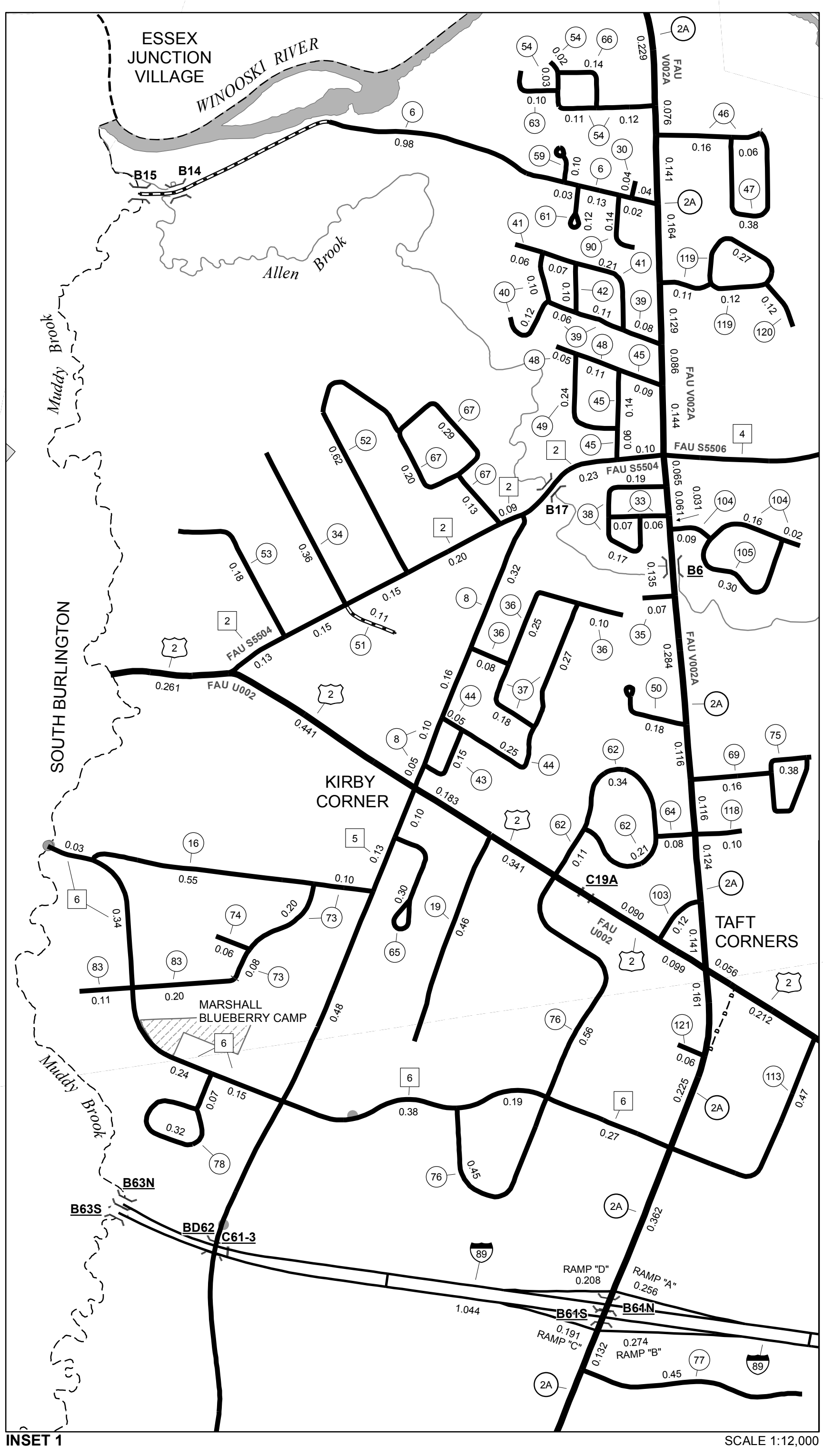
TOWN HWY. No.	LENGTH IN MILES CLASS 3	CLASS 4
124-	0.18	
4	3.69	(0.07)
6	1.20	
7	0.47	
8	0.63	
10	1.91	(0.42)
11	0.67	
12	1.71	
13	0.24	
14	2.70	
15	0.13	
16	0.65	
17	0.70	
18	0.65	
19	0.46	
20	0.30	
21	1.40	
22	0.27	(0.53)
23	0.90	
24	0.65	(0.10)
25	0.53	
26	2.10	
27		(0.55)
28	0.25	
29	0.45	
30	0.04	
31	0.20	
32	0.15	
33	0.13	
34	0.36	
35	0.07	
36	0.43	
37	0.45	
38	0.36	
39	0.25	
40	0.22	
41	0.34	
42	0.10	
43	0.15	
44	0.30	
45	0.29	
46	0.22	
47	0.38	
48	0.16	
49	0.24	
50	0.18	
51	0.11	
52	0.62	
53	0.18	
54	0.28	
55	0.30	
56	0.18	
57	0.46	
58	0.51	
59	0.10	
61	0.12	
62	0.66	
63	0.10	
64	0.08	
65	0.30	
66	0.14	
67	0.62	
68	0.36	
69	0.16	
70	0.21	
71	0.28	
72	0.33	
73	0.28	
74	0.06	
75	0.38	
76	1.01	
77	0.45	
78	0.39	
79	0.18	
80	0.52	
81	0.14	
82	0.43	
83	0.31	
84	0.71	
85	0.29	
86	0.13	
87	0.67	
88	1.13	
89	0.17	
90	0.14	
91	0.05	
92	0.61	
93	0.36	
94	0.82	
95	0.16	
96	0.13	
97	0.37	
98	0.36	
99	0.13	
100	0.14	
101	0.30	
102	0.16	
103	0.12	
104	0.27	
105	0.30	
106	0.30	
107	0.62	
108	0.58	
109	0.44	
110	0.21	
111	0.21	
112	1.02	
113	0.47	
114	0.77	
115	0.79	
116	0.19	
117	0.39	
118	0.10	
119	0.50	
120	0.12	
121	0.06	
122	0.19	
123	0.32	
124	0.13	
125	0.28	
TOTAL	53.32	1.67

TOWN HWY. No.	LENGTH IN MILES "NOT UP TO STANDARD"	LEGAL TRAIL No.	LENGTH IN MILES LEGAL TRAIL
10	(0.29)	1	
25	(0.07)		
60	(0.39)		
TOTAL	0.75		0.80

*The sections of the town highways listed above are legally Class 3, but have been deemed "Not Up To Standard" and are functionally Class 4 Town Highways

MILEAGE SUMMARY	
CLASS 2	7.700
TH-1	1.050
TH-2	2.100
TH-3	2.950
TH-4	3.880
TH-5	1.600
TH-6	1.600
TOTAL CLASS 2	19.280
CLASS 3	0.000
TOTAL CLASS 3	53.32
TOTAL TOWN	72.600
STATE HIGHWAY	
VT-2A	5.940
VT-116	0.417
TOTAL STATE HIGHWAY	6.357
US HIGHWAY	
US-2	5.897
TOTAL US HIGHWAY	5.897
TOTAL STATE	12.254
INTERSTATE	
I-89	5.459
TOTAL INTERSTATE	5.459
INTERSTATE - Ramps	
I-89	0.929
TOTAL INTERSTATE - Ramps	0.929
TOTAL INTERSTATE	6.388
TOTAL, TRAVELED HIGHWAYS, FEB. 10, 2014:	91.242

(Excludes Class 4, Legal Trail, and Unidentified Corridor Mileage)



DISCLAIMER:
The untraveled highways (laid-out town highways), discontinued highways, and legal trails hereon are those of which the Agency of Transportation has record; others may exist.

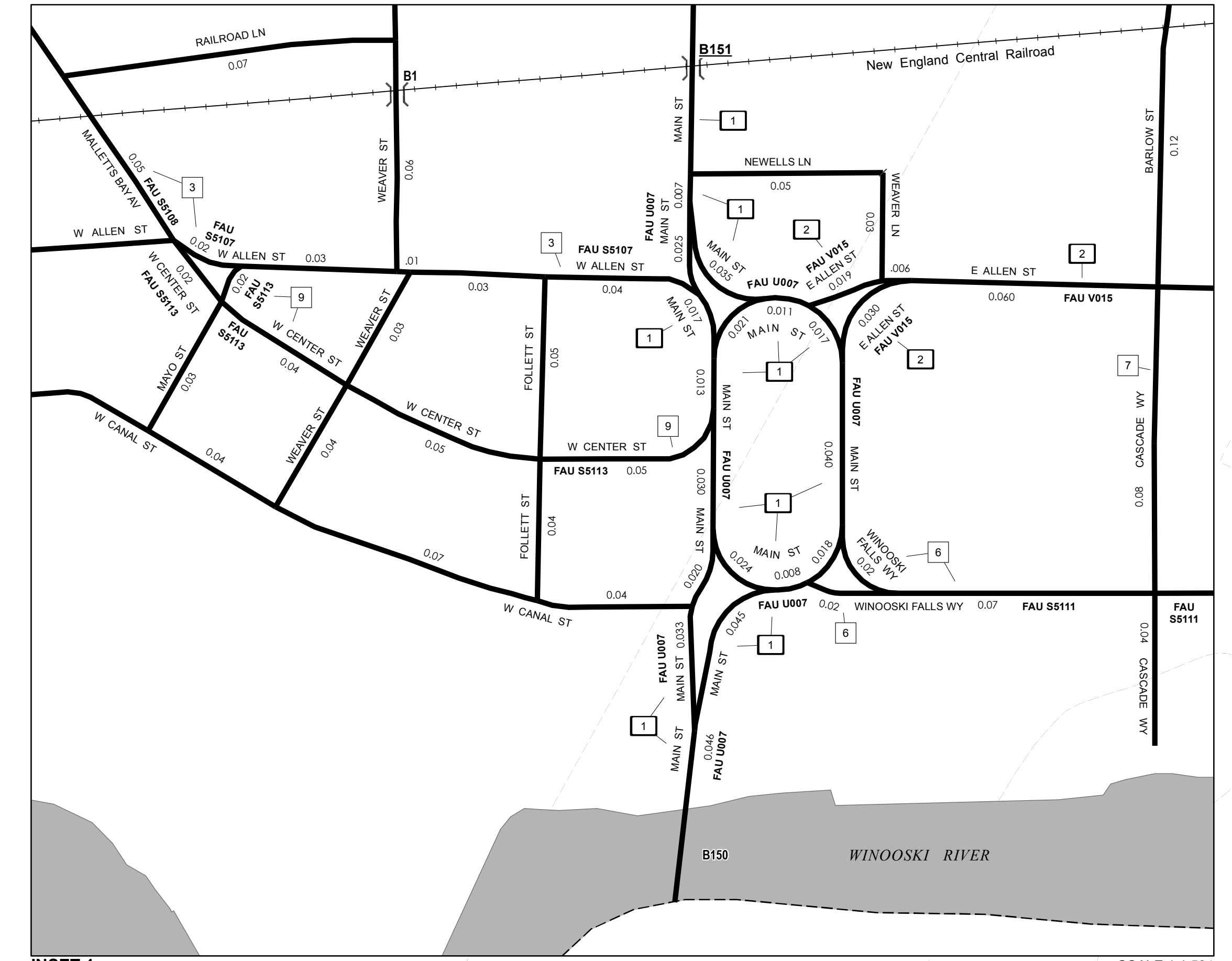
Highway and bridge data by the Agency of Transportation. Town short structures are drawn from the Vermont Online Bridge & Culvert Inventory Tool (VOBCIT) database. All other data from the Vermont Center for Geographic Information. Only named streams are shown.

VERMONT GENERAL HIGHWAY MAP
Town of Williston
CHITTENDEN COUNTY
Transportation District #5
Prepared by the Vermont Agency of Transportation
Division of Policy, Planning and Intermodal Development
in cooperation with
U.S. Department of Transportation
Federal Highway Administration
Mileage as of February 10, 2014
Map prepared October 06, 2014
SCALE 1:31,680

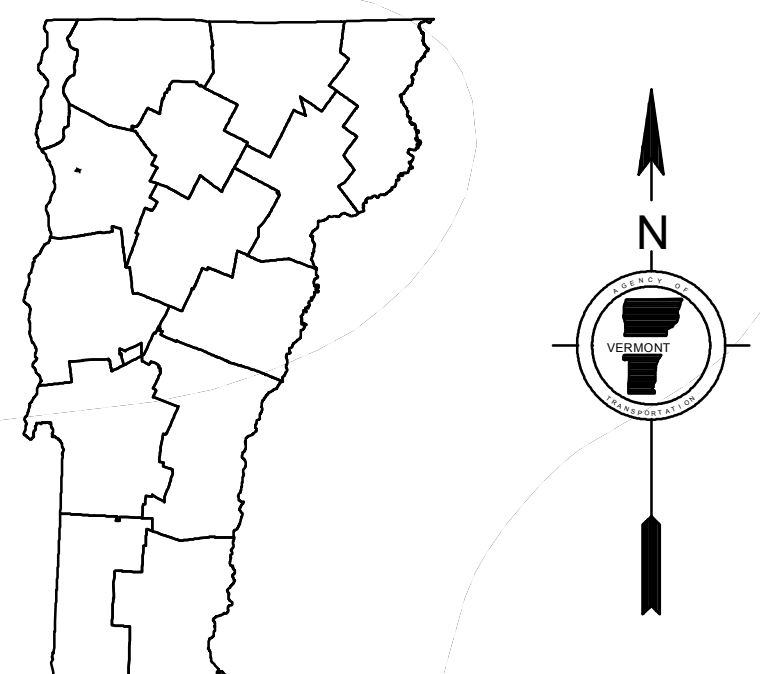
MILEAGE SUMMARY

CLASS 1			
TH-1	1.194		
TH-2	0.782		
	TOTAL CLASS 1	1.976	
CLASS 2			
TH-3	0.830		
TH-4	0.740		
TH-5	0.660		
TH-6	0.220		
TH-7	0.080		
TH-8	0.100		
TH-9	0.180		
	TOTAL CLASS 2	2.810	
CLASS 3			
	TOTAL CLASS 3	12.80	
	TOTAL TOWN	17.586	
	TOTAL STATE	0	
INTERSTATE			
I-89	0.938		
	TOTAL INTERSTATE	0.938	
INTERSTATE - Ramps			
I-89	0.317		
	TOTAL INTERSTATE - Ramps	0.317	
	TOTAL INTERSTATE	1.255	

TOTAL, TRAVELED HIGHWAYS, FEB. 10, 2014: 18.841
(Excludes Class 4, Legal Trail, and Unidentified Corridor Mileage)



0 0.02 0.04 Miles



TOWN HWY. No.	LENGTH IN MILES CLASS 3	LENGTH IN MILES CLASS 4	TOWN ROAD NAME	TOWN HWY. No.	LENGTH IN MILES CLASS 3	LENGTH IN MILES CLASS 4	TOWN ROAD NAME
101	0.16		AUDETTE ST	136	0.18		MAPLE ST
102	0.22		BARLOW ST	137	0.03		MAYO ST
103	0.45		BELLEVUE ST	138	0.03		MORGAN LA
104	0.14		BERNARD ST	139	0.05		NEWELLS LN
105	0.12		BRISSON CT	140	0.06		NIQUETTE CT
106	0.08		BRUCE ST	141	0.05		NORMAND ST
107	0.09		BURLING ST	142	0.80		NORTH ST
108	0.29		CEDAR ST	143	0.16		ORCHARD TERR
109	0.06		CHAMPLAIN PL	144	0.12		PARK ST
110	0.07		CLIFFORD ST	145	0.31		PINE GROVE TERR
111	0.10		CORRINE ST	146	0.43		PINE ST
112	0.23		DION ST	147	0.12		PLATT ST
113	0.15		DUFRESNE DR	148	0.07		RAILROAD LN
114	0.06		EAST ST	149	0.04		RICHARD ST
115	0.33		ELM ST	150	0.11		RIVER ST
116		(0.02)	FILTER PLANT RD	151	0.18		ROGER ST
117	0.22		FLORIDA AV	152	0.12		ROLAND CT
118	0.09		FOLLETT ST	153	0.13		RUSSELL ST
119	0.06		FORREST ST	154	0.30		SHEPARD ST
120	0.38		FRANKLIN ST	155	0.25		SOLAR VIEW DR
121	0.15		GAIL ST	156	0.04		ST PETER ST
122	0.09		GAMELIN CT	157	0.32		STEVENS ST
123	0.09		GEOURGE ST	158	0.06		TIGAN ST
124	0.07		GILBROOK RD	159	0.25		UNION ST
125	0.22		HALL ST	160	0.23		W ALLEN ST
126	0.10		HAWTHORNE ST	161	0.43		W CANAL ST
127	0.45		HICKOK ST	162	0.44		WEAVER LN
128	0.08		HIGH ST	163	0.03		WEAVER ST
129	0.33		HOOD ST	164	0.88		WEST LN
130	0.18		LAFOUNTAIN ST	165	0.07		WHITNEY ST
131	0.27		LAPOINTE ST	166	0.40		WHITNEY ST
132	0.03		LECLAIR AV	167	0.12		WINOOSKI FALLS WY
133	0.21		LECLAIR ST	168	0.04		
134	0.25		MANSEAU ST	169	0.02		
135	0.11		MANSION ST				
				TOTAL	12.80	0.02	

VERMONT
GENERAL HIGHWAY MAP
City of Winooski
CHITTENDEN COUNTY
Transportation District #5
Prepared by the
Vermont Agency of Transportation
Division of Policy, Planning and Intermodal Development
in cooperation with
U.S. Department of Transportation
Federal Highway Administration

Mileage as of February 10, 2014
Map prepared October 03, 2014
SCALE 1:6,336
0.1 0 0.1 0.2 0.3 0.4 Miles
0.1 0 0.1 0.2 0.3 0.4 Kilometers

- HIGHWAYS**
- INTERSTATE
 - U.S. ROUTE
 - STATE ROUTE
 - CLASS 1
 - CLASS 2
 - CLASS 3
 - CLASS 4
 - LEGAL TRAIL
- INTERSTATE OR DIVIDED HIGHWAY**
- STATE - HARD SURFACE OR PAVED
 - TOWN - HARD SURFACE OR PAVED
 - GRAVEL
 - SOIL OR GRADED AND DRAINED EARTH
 - UNIMPROVED OR PRIMITIVE
 - IMPASSABLE OR UNTRAVELED
 - LEGAL TRAIL
 - DISCONTINUED
 - HIGHWAY CLASS CHANGE
 - RAILROAD
 - INACTIVE RAILROAD
 - NFR NATIONAL FOREST ROAD
 - SFH STATE FOREST HIGHWAY
 - P PARK AND RIDE
- PUBLIC LAND - GREEN MOUNTAIN NATIONAL FOREST**
- PUBLIC LAND - STATE/MUNICIPAL
- POLITICAL SUBDIVISIONS**
- STATE BOUNDARY
 - COUNTY BOUNDARY
 - TOWN BOUNDARY
 - VILLAGE BOUNDARY
 - URBAN COMPACT BOUNDARY
 - WATER BODY
 - STREAM OR BROOK
- BRIDGE OR CULVERT**
- BRIDGE OR CULVERT > 20'
 - BRIDGE OR CULVERT 6' - 20'
 - VOBCIT BRIDGE
 - VOBCIT CULVERT > 6'
 - STATE BRIDGE OR CULVERT IDENTIFIER
 - TOWN BRIDGE OR CULVERT IDENTIFIER
- FEDERAL CLASSIFICATION IDENTIFIER**
- FAU URBAN ARTERIAL OR COLLECTOR
 - MA MINOR ARTERIAL
 - MJC MAJOR COLLECTOR
 - MNC MINOR COLLECTOR
 - PA PRINCIPAL ARTERIAL

DISCLAIMER:
The untraveled highways (laid-out town highways), discontinued highways, and legal trails hereon are those of which the Agency of Transportation has record; others may exist.

Highway and bridge data by the Agency of Transportation. Town short structures are drawn from the Vermont Online Bridge & Culvert Inventory Tool (VOBCIT) database. All other data from the Vermont Center for Geographic Information. Only named streams are shown.

Vermont State Plane Coordinate System
North American Datum of 1983
SPCS_Zone_Identifier: 4400
Geodetic Reference System 80
2,000-meter grid, Easting - Northing