

TOWN HWY. No.	LENGTH IN MILES CLASS 3	LENGTH IN MILES CLASS 4	LEGAL TRAIL No.	LENGTH IN MILES LEGAL TRAIL
7	0.86		1	(0.28)
8	2.85		2	(1.33)
9	1.00		4	(0.95)
10	0.40		5	(0.41)
11	0.44		6	(0.47)
12	0.81		7	(1.12)
14	0.60			
15	0.53			
16	0.27			
17	0.79			
18	0.35			
19	1.18	(0.98)		
22	0.15			
23	0.12			
24	5.70			
25	0.55			
26	0.32			
28		(0.14)		
29	1.15			
32	0.11			
33	0.08			
34	0.24	(0.03)		
35	0.10			
36	0.27			
37	0.14			
38	0.42			
39	0.07			
40		(0.19)		
41	0.20			
42	0.27			
43	0.54			
44	0.06			
45	0.32			
46	0.10			
47	0.15			
48	0.28			
49	1.11			
50	0.30			
51	0.14			
52	0.08			
53	0.10			
54	0.16			
55	0.31			
56	0.29			
57	0.35			
58	0.17			
59	0.54			
60	0.51			
61	0.15			
62	0.47			
63	0.40			
64	0.11			
65	0.19	(1.37)		
66				
TOTAL	26.80	2.71		

MILEAGE SUMMARY

CLASS 2		
TH-1	1.540	
TH-2	1.200	
TH-3	1.250	
TH-4	1.650	
TH-5	1.880	
TH-6	0.390	
TOTAL CLASS 2		7.910
TOTAL CLASS 3		26.80
TOTAL TOWN		34.710

STATE HIGHWAY		
VT-7A	6.139	
VT-313	7.908	
TOTAL STATE HIGHWAY		14.047
TOTAL STATE		14.047

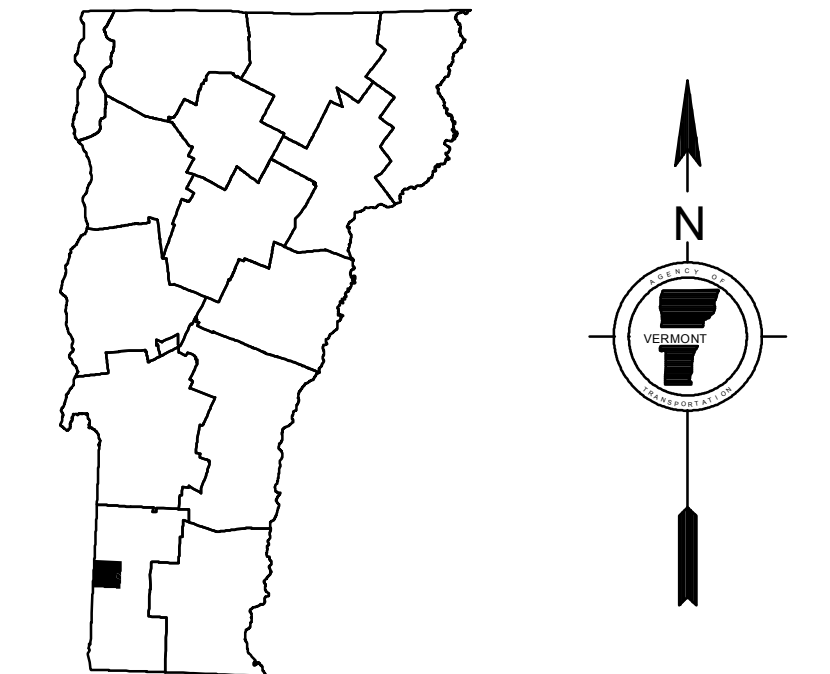
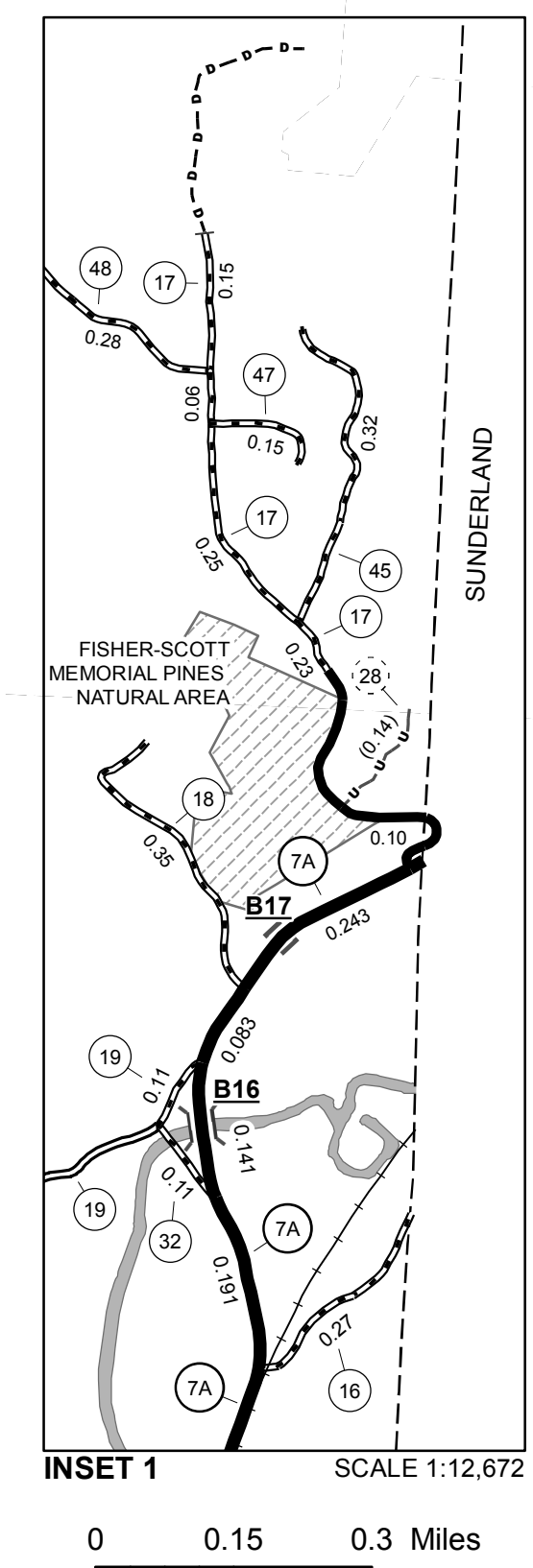
TOTAL, TRAVELED HIGHWAYS, FEB. 10, 2014: 48.757
 (Excludes Class 4, Legal Trail, and Unidentified Corridor Mileage)

- HIGHWAYS**
- INTERSTATE
 - U.S. ROUTE
 - STATE ROUTE
 - CLASS 1
 - CLASS 2
 - CLASS 3
 - CLASS 4
 - LEGAL TRAIL
- INTERSTATE OR DIVIDED HIGHWAY
 STATE - HARD SURFACE OR PAVED
 TOWN - HARD SURFACE OR PAVED
 GRAVEL
 SOIL OR GRADED AND DRAINED EARTH
 UNIMPROVED OR PRIMITIVE
 IMPASSABLE OR UNTRAVELED
 LEGAL TRAIL
 DISCONTINUED
 HIGHWAY CLASS CHANGE
 RAILROAD
 INACTIVE RAILROAD
 NATIONAL FOREST ROAD
 STATE FOREST HIGHWAY
 PARK AND RIDE
- PUBLIC LAND - GREEN MOUNTAIN NATIONAL FOREST
 PUBLIC LAND - STATE/MUNICIPAL
- POLITICAL SUBDIVISIONS**
- STATE BOUNDARY
 - COUNTY BOUNDARY
 - TOWN BOUNDARY
 - VILLAGE BOUNDARY
 - URBAN COMPACT BOUNDARY
 - WATER BODY
 - STREAM OR BROOK
- BRIDGE OR CULVERT**
- BRIDGE OR CULVERT > 20'
 - BRIDGE OR CULVERT 6' - 20'
 - VOBCIT BRIDGE
 - VOBCIT CULVERT > 6'
 - STATE BRIDGE OR CULVERT IDENTIFIER
 - TOWN BRIDGE OR CULVERT IDENTIFIER
- FEDERAL CLASSIFICATION IDENTIFIER**
- FAU URBAN ARTERIAL OR COLLECTOR
 - MA MINOR ARTERIAL
 - MJC MAJOR COLLECTOR
 - MNC MINOR COLLECTOR
 - PA PRINCIPAL ARTERIAL

DISCLAIMER:
 The untraveled highways (laid-out town highways), discontinued highways, and legal trails hereon are those of which the Agency of Transportation has record; others may exist.

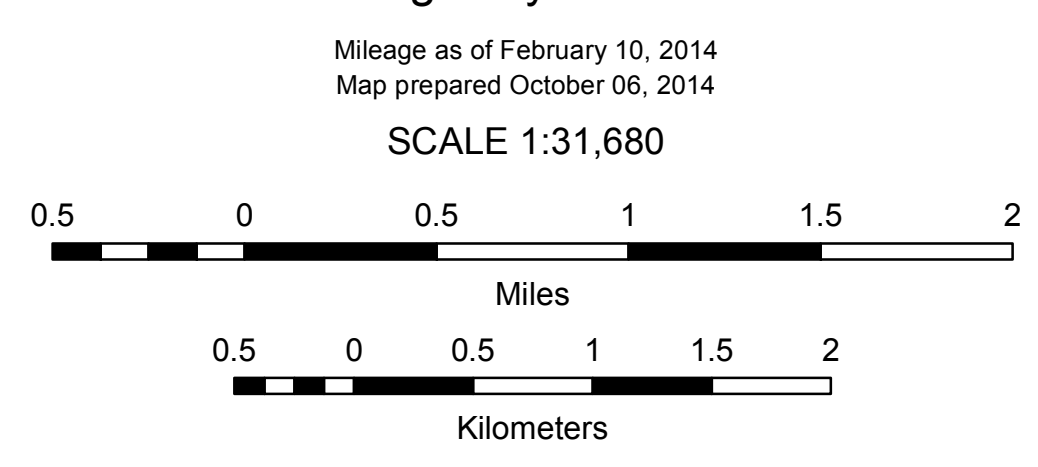
Highway and bridge data by the Agency of Transportation. Town short structures are drawn from the Vermont Online Bridge & Culvert Inventory Tool (VOBCIT) database. All other data from the Vermont Center for Geographic Information. Only named streams are shown.

Vermont State Plane Coordinate System
 North American Datum of 1983
 SPCS_Zone_Identifier: 4400
 Geodetic Reference System 80
 4,000-meter grid, Easting - Northing



VERMONT
GENERAL HIGHWAY MAP
Town of Arlington

BENNINGTON COUNTY
 Transportation District #1
 Prepared by the
 Vermont Agency of Transportation
 Division of Policy, Planning and Intermodal Development
 in cooperation with
 U.S. Department of Transportation
 Federal Highway Administration

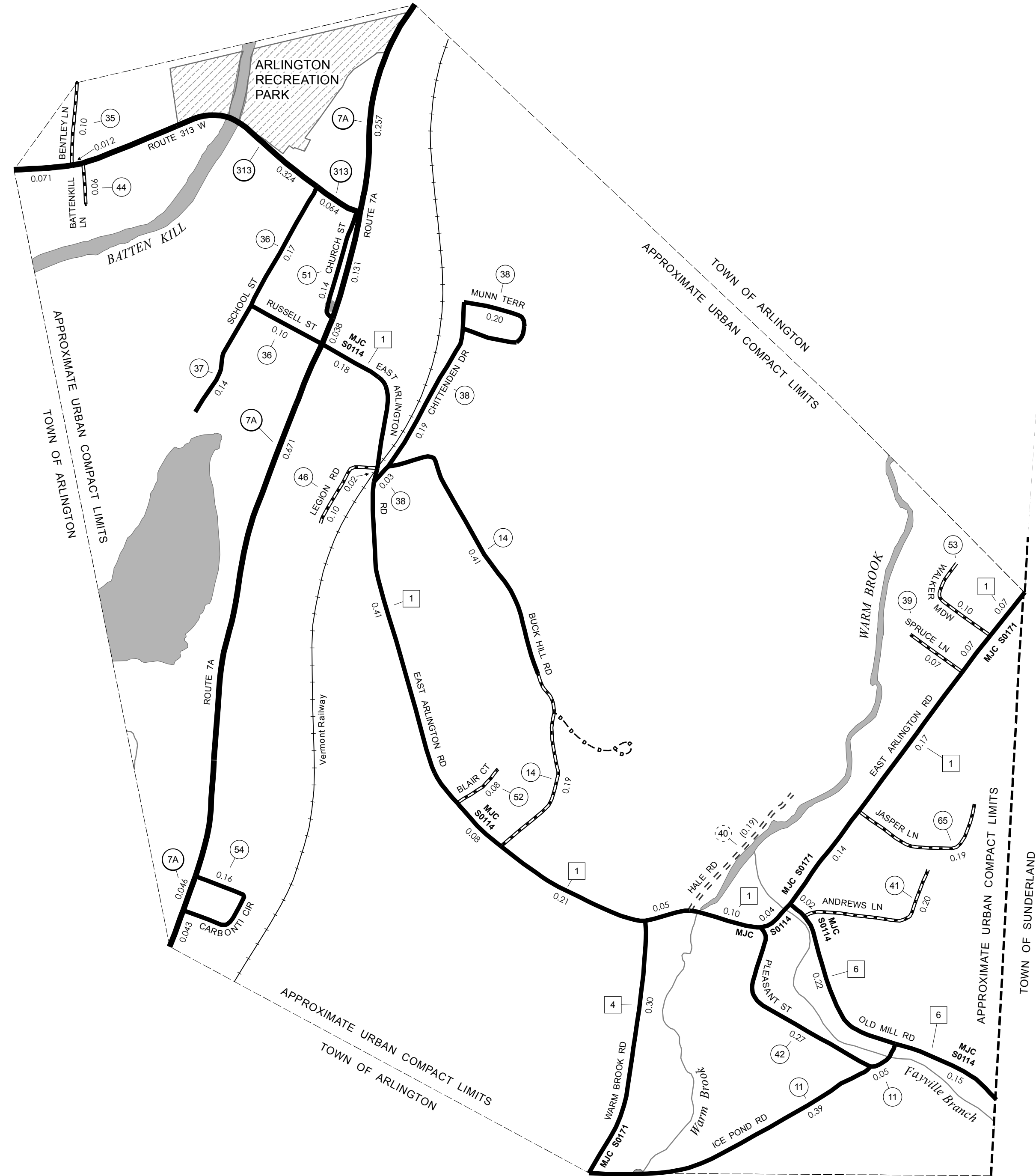


TOWN HWY. No.	LENGTH IN MILES		TOWN ROAD NAME
	CLASS 3	CLASS 4	
11	0.44		ICE POND RD
14	0.60		BUCK HILL RD
35	0.10		BENTLEY LN
36	0.10		RUSSELL ST
36	0.17		SCHOOL ST
37	0.14		SCHOOL ST
38	0.17		MUNN TERR
38	0.25		CHITTENDEN DR
39	0.07		SPRUCE LN
40		(0.19)	HALE RD
41	0.20		ANDREWS LN
42	0.27		PLEASANT ST
44	0.06		BATTENKILL LN
46	0.10		LEGION RD
51	0.14		CHURCH ST
52	0.08		BLAIR CT
53	0.10		WALKER MDW
54	0.16		CARBONTI CIR
65	0.19		JASPER LN
TOTAL	3.34	0.19	

MILEAGE SUMMARY

CLASS 2			
TH-1	1.540		
TH-4	0.300		
TH-6	0.390		
	TOTAL CLASS 2	2.230	
CLASS 3			
	TOTAL CLASS 3	3.34	
	TOTAL TOWN	5.570	
STATE HIGHWAY			
VT-7A	1.186		
VT-313	0.471		
	TOTAL STATE HIGHWAY	1.657	
	TOTAL STATE	1.657	
TOTAL, TRAVELED HIGHWAYS, FEB. 10, 2014:		7.227	

(Excludes Class 4, Legal Trail, and Unidentified Corridor Mileage)

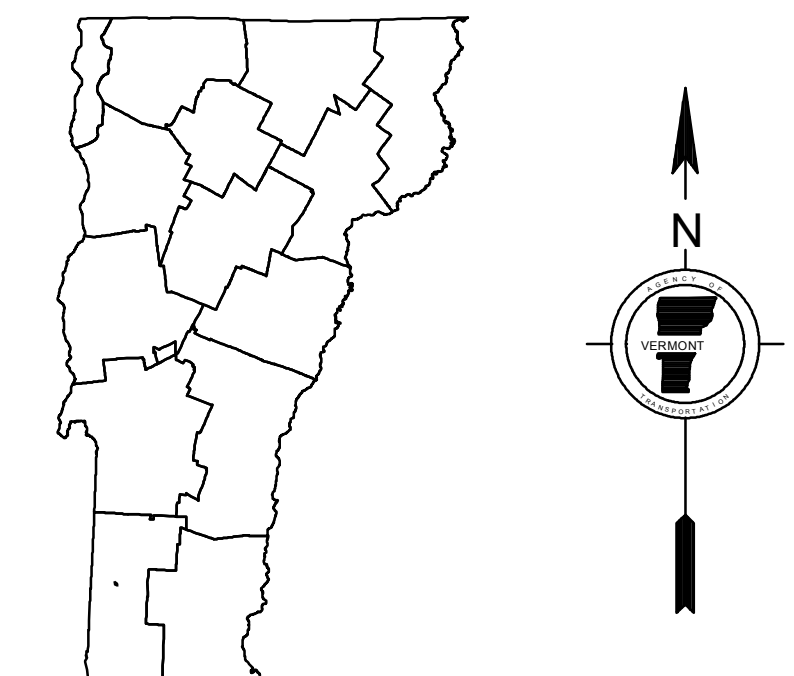


- HIGHWAYS**
- INTERSTATE OR DIVIDED HIGHWAY
 - STATE - HARD SURFACE OR PAVED
 - TOWN - HARD SURFACE OR PAVED
 - GRAVEL
 - SOIL OR GRADED AND DRAINED EARTH
 - UNIMPROVED OR PRIMITIVE
 - IMPASSABLE OR UNTRAVELED
 - LEGAL TRAIL
 - DISCONTINUED
 - HIGHWAY CLASS CHANGE
 - RAILROAD
 - INACTIVE RAILROAD
 - NATIONAL FOREST ROAD
 - STATE FOREST HIGHWAY
 - PARK AND RIDE
- POLITICAL SUBDIVISIONS**
- STATE BOUNDARY
 - COUNTY BOUNDARY
 - TOWN BOUNDARY
 - VILLAGE BOUNDARY
 - URBAN COMPACT BOUNDARY
- BRIDGE OR CULVERT**
- BRIDGE OR CULVERT > 20'
 - BRIDGE OR CULVERT 6' - 20'
 - VOBCIT BRIDGE
 - VOBCIT CULVERT > 6'
 - STATE BRIDGE OR CULVERT IDENTIFIER
 - TOWN BRIDGE OR CULVERT IDENTIFIER
- PUBLIC LAND - GREEN MOUNTAIN NATIONAL FOREST**
- PUBLIC LAND - STATE/MUNICIPAL**
- FEDERAL CLASSIFICATION IDENTIFIER**
- FAU URBAN ARTERIAL OR COLLECTOR
 - MA MINOR ARTERIAL
 - MIC MAJOR COLLECTOR
 - MNC MINOR COLLECTOR
 - PA PRINCIPAL ARTERIAL

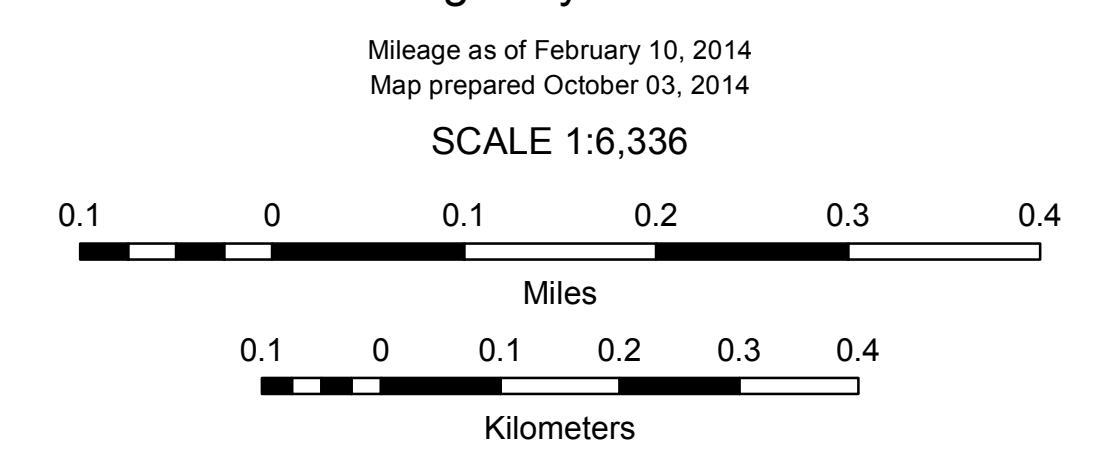
DISCLAIMER:
The untraveled highways (laid-out town highways), discontinued highways, and legal trails hereon are those of which the Agency of Transportation has record; others may exist.

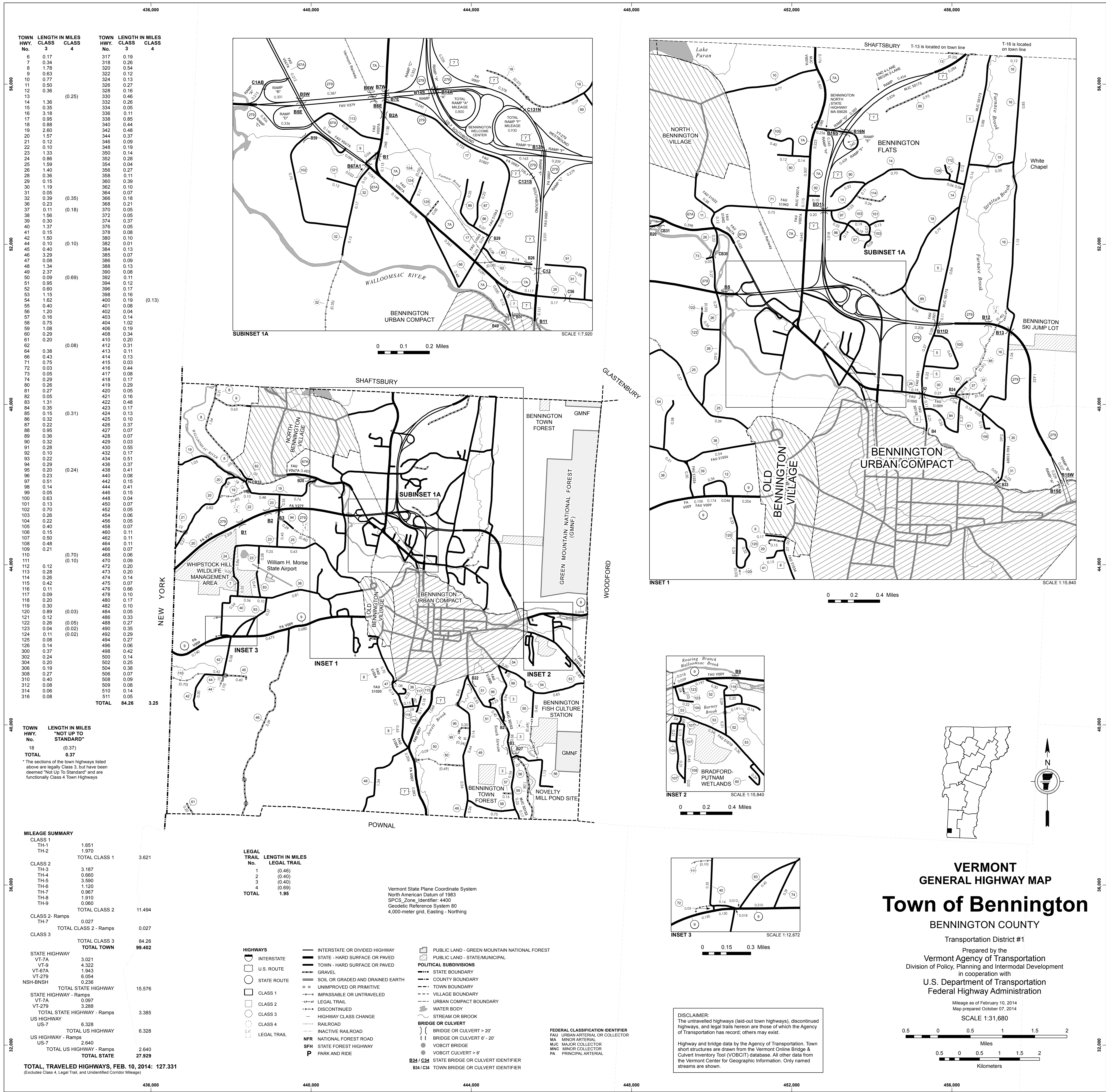
Highway and bridge data by the Agency of Transportation. Town short structures are drawn from the Vermont Online Bridge & Culvert Inventory Tool (VOBCIT) database. All other data from the Vermont Center for Geographic Information. Only named streams are shown.

Vermont State Plane Coordinate System
North American Datum of 1983
SPCS_Zone_Identifier: 4400
Geodetic Reference System 80
2,000-meter grid, Easting - Northing



VERMONT
GENERAL HIGHWAY MAP
Urban Compact of
Arlington
BENNINGTON COUNTY
Transportation District #1
Prepared by the
Vermont Agency of Transportation
Division of Policy, Planning and Intermodal Development
in cooperation with
U.S. Department of Transportation
Federal Highway Administration





TOWN HWY. No.	LENGTH IN MILES CLASS 3	TOWN HWY. No.	LENGTH IN MILES CLASS 4
6	0.17	317	0.19
7	0.34	318	0.26
8	1.78	320	0.54
9	0.63	322	0.12
10	0.77	324	0.13
11	0.50	326	0.27
12	0.36	328	0.16
13		330	0.46
14		332	0.26
15	1.36	334	0.05
16	0.35	336	0.11
17	3.18	338	0.85
18	0.88	340	0.44
19	2.60	342	0.48
20	1.57	344	0.37
21	0.12	346	0.09
22	0.10	348	0.19
23	1.33	350	0.14
24	0.86	352	0.28
25	1.59	354	0.04
26	1.40	356	0.27
28	0.36	358	0.11
29	0.15	360	0.39
30	1.19	362	0.10
31	0.05	364	0.07
32	0.39	366	0.18
36	0.23	368	0.21
37	0.11	370	0.12
38	1.56	372	0.05
39	0.30	374	0.37
40	1.37	376	0.05
41	0.15	378	0.08
42	1.50	380	0.10
44	0.10	382	0.01
45	0.40	384	0.13
46	3.29	385	0.07
47	0.08	386	0.09
48	1.34	388	0.13
49	2.37	390	0.08
50	0.09	392	0.11
51	0.95	394	0.12
52	0.60	396	0.17
53	1.15	398	0.16
54	1.62	400	0.19
55	0.40	401	0.08
56	1.20	402	0.04
57	0.16	403	0.14
58	0.75	404	1.02
59	1.08	406	0.19
60	0.29	408	0.34
61	0.20	410	0.20
62		412	0.31
64	0.38	413	0.11
66	0.43	414	0.53
71	0.75	415	0.03
72	0.03	416	0.44
73	0.05	417	0.08
74	0.29	418	0.17
80	0.26	419	0.29
81	0.27	420	0.05
82	0.05	421	0.16
83	1.31	422	0.48
84	0.35	423	0.17
85	0.15	424	0.13
86	0.32	425	0.10
87	0.22	426	0.37
88	0.95	427	0.07
89	0.36	428	0.07
90	0.32	429	0.03
91	0.28	430	0.55
92	0.10	432	0.17
93	0.22	434	0.51
94	0.29	436	0.37
95	0.20	438	0.41
96	0.23	440	0.08
97	0.51	442	0.15
98	0.14	444	0.41
99	0.05	446	0.15
100	0.63	448	0.04
101	0.13	450	0.07
102	0.70	452	0.05
103	0.26	454	0.06
104	0.22	456	0.05
105	0.40	458	0.07
106	0.15	460	0.11
107	0.50	462	0.11
108	0.48	464	0.11
109	0.21	466	0.07
110		468	0.06
111		470	0.09
112	0.12	472	0.20
113	0.28	473	0.20
114	0.26	474	0.14
115	0.42	475	0.07
116	0.11	476	0.66
117	0.09	478	0.10
118	0.20	480	0.17
119	0.30	482	0.10
120	0.89	484	0.05
121	0.12	486	0.33
122	0.26	488	0.27
123	0.04	490	0.35
124	0.11	492	0.29
125	0.08	494	0.27
126	0.14	496	0.06
300	0.37	498	0.42
302	0.24	500	0.14
304	0.20	502	0.25
306	0.19	504	0.38
308	0.27	506	0.07
310	0.40	508	0.09
312	0.08	509	0.08
314	0.06	510	0.14
316	0.08	511	0.05
TOTAL	84.26	3.25	

TOWN HWY. No.	LENGTH IN MILES "NOT UP TO STANDARD"
18	(0.37)
TOTAL	0.37

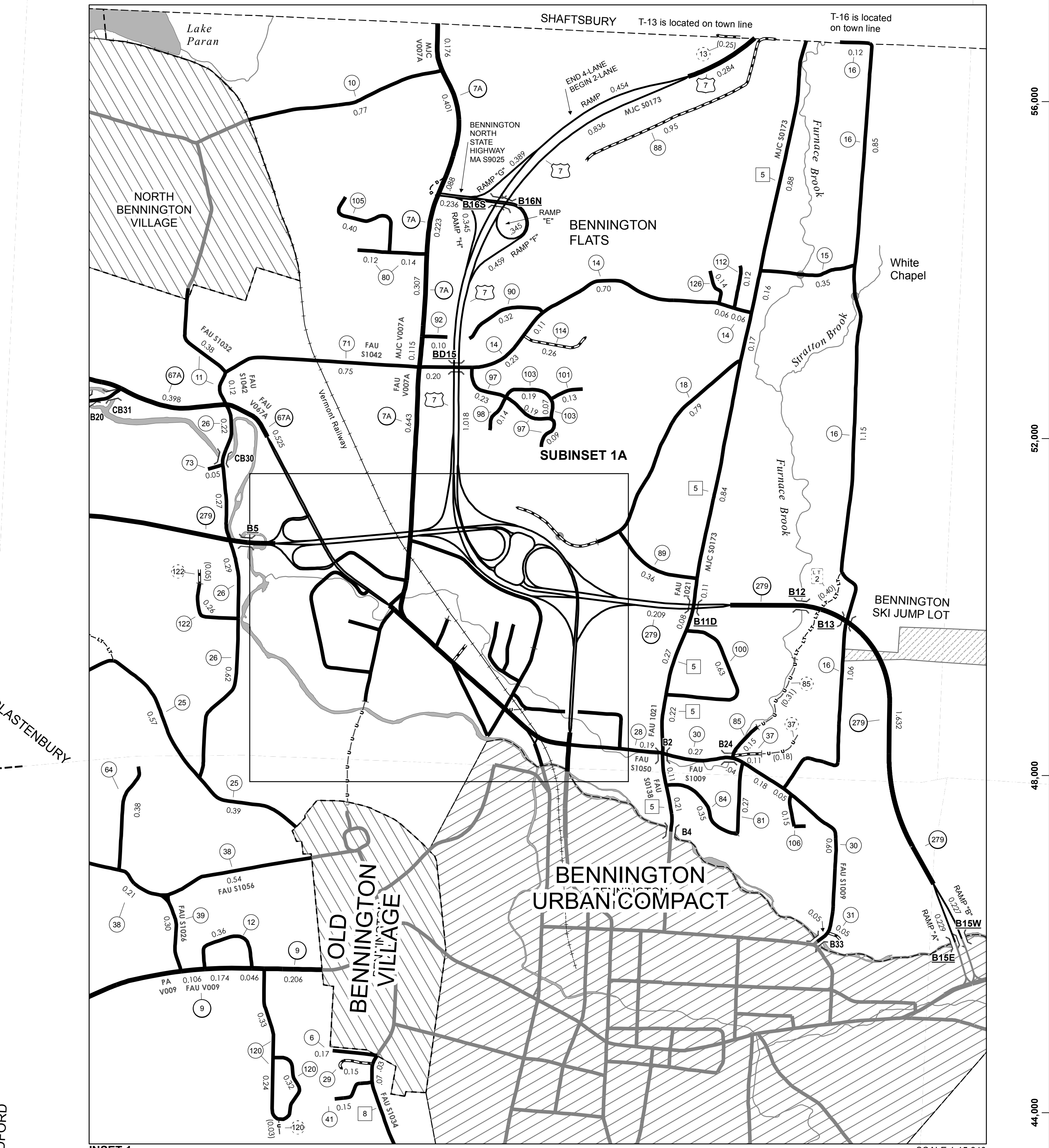
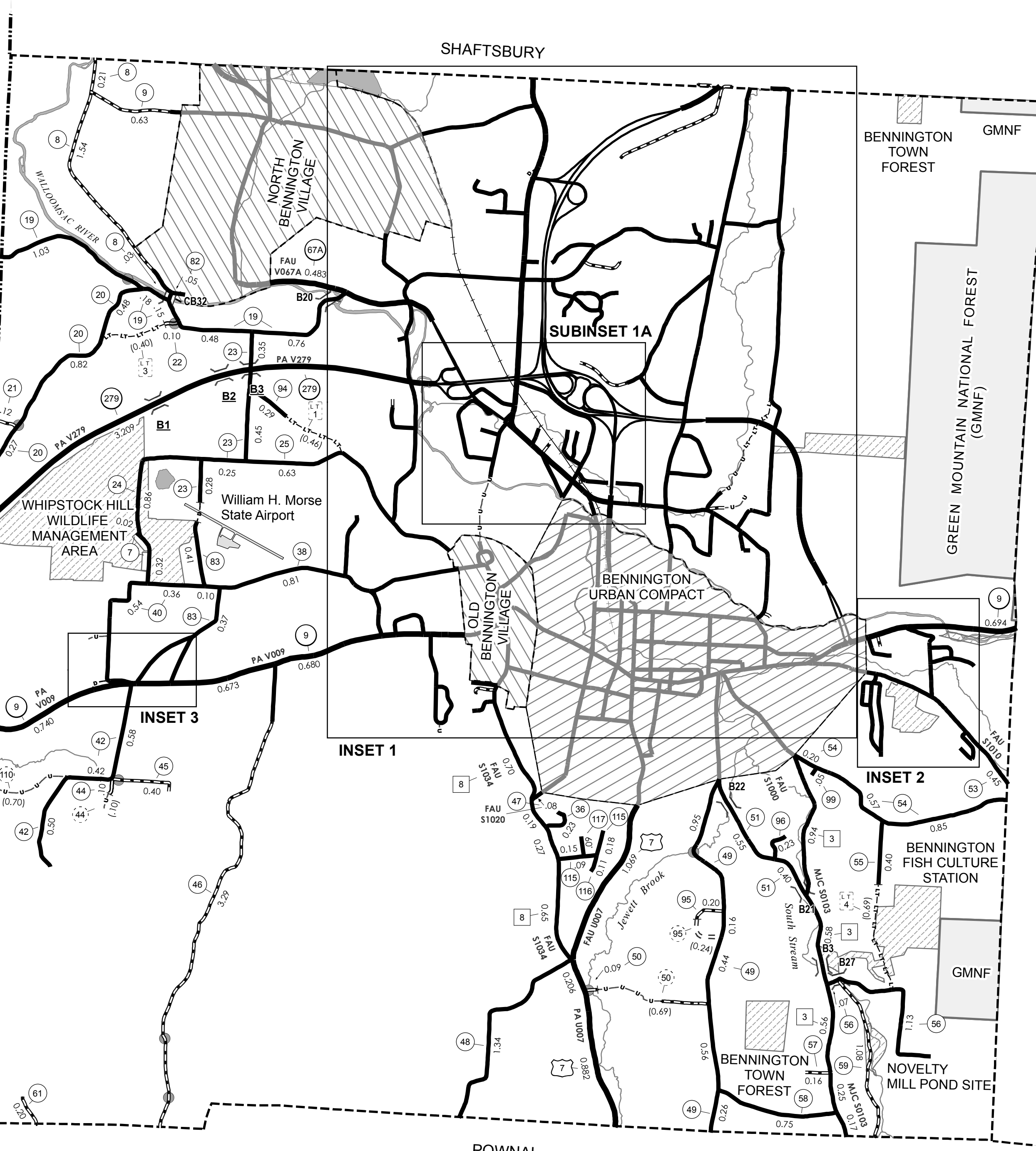
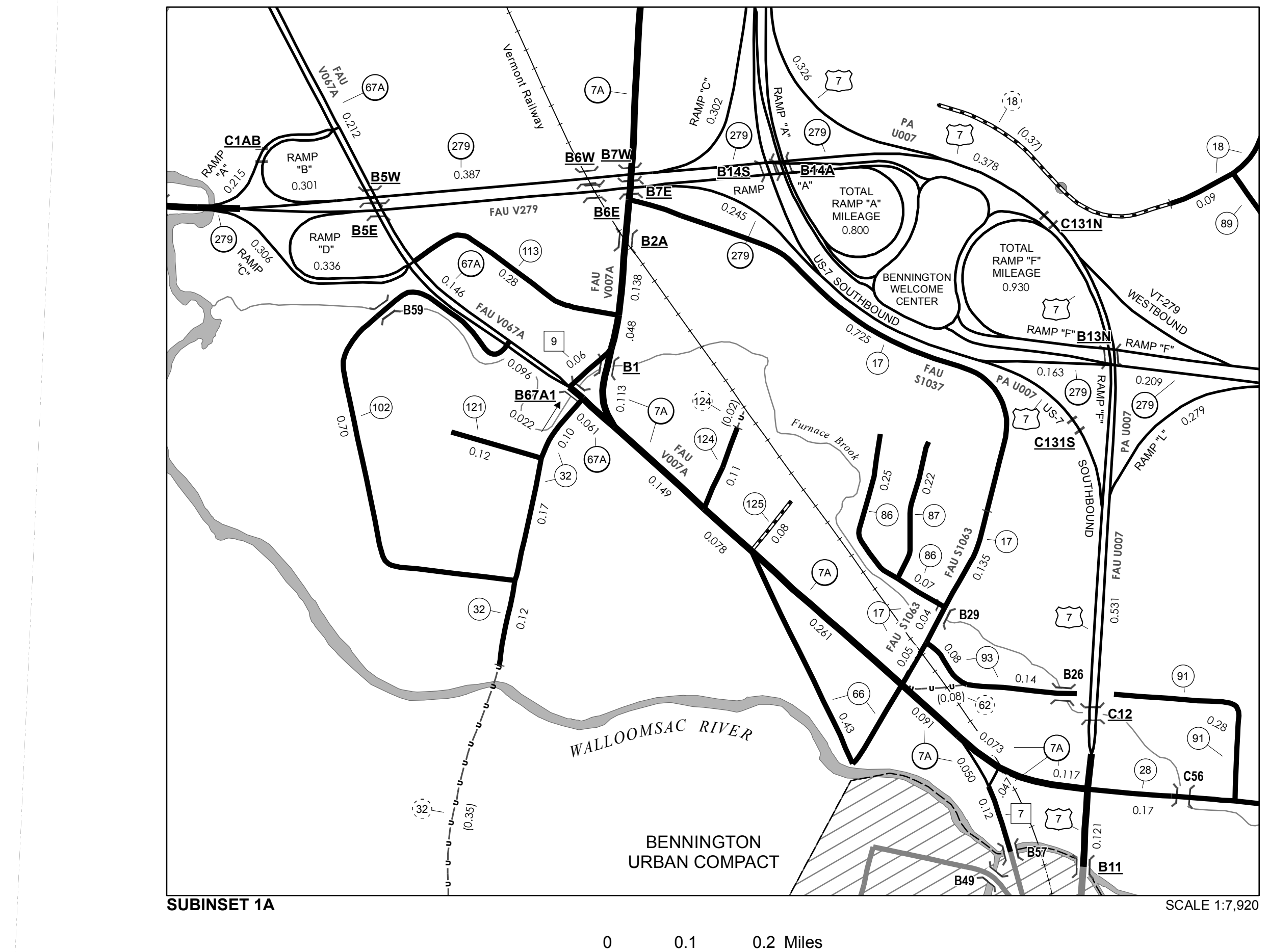
* The sections of the town highways listed above are legally Class 3, but have been deemed "Not Up To Standard" and are functionally Class 4 Town Highways

MILEAGE SUMMARY		
CLASS 1		
TH-1	1.651	
TH-2	1.970	
TOTAL CLASS 1	3.621	
CLASS 2		
TH-3	3.187	
TH-4	0.660	
TH-5	3.590	
TH-6	1.120	
TH-7	0.967	
TH-8	1.910	
TH-9	0.060	
TOTAL CLASS 2	11.494	
CLASS 2 - Ramps		
TH-7	0.027	
TOTAL CLASS 2 - Ramps	0.027	
CLASS 3		
TOTAL CLASS 3	84.26	
TOTAL TOWN	99.402	
STATE HIGHWAY		
VT-7A	3.021	
VT-9	4.322	
VT-67A	1.943	
VT-279	6.054	
NSH-BNSH	0.236	
TOTAL STATE HIGHWAY	15.576	
STATE HIGHWAY - Ramps		
VT-7A	0.097	
VT-279	3.288	
TOTAL STATE HIGHWAY - Ramps	3.385	
US HIGHWAY		
US-7	6.328	
TOTAL US HIGHWAY	6.328	
US HIGHWAY - Ramps		
US-7	2.640	
TOTAL US HIGHWAY - Ramps	2.640	
TOTAL STATE	27.929	

TOTAL TRAVELED HIGHWAYS, FEB. 10, 2014: 127,331
(Excludes Class 4, Legal Trail, and Undeveloped Corridor Mileage)

LEGAL TRAIL No.	LENGTH IN MILES LEGAL TRAIL
1	(0.46)
2	(0.40)
3	(0.40)
4	(0.69)
TOTAL	1.95

- Vermont State Plane Coordinate System
North American Datum of 1983
SPCS Zone Identifier: 4400
Geodetic Reference System 80
4,000-meter grid, Easting - Northing
- INTERSTATE OR DIVIDED HIGHWAY
 - STATE - HARD SURFACE OR PAVED
 - TOWN - HARD SURFACE OR PAVED
 - GRAVEL
 - SOIL OR GRADED AND DRAINED EARTH
 - UNIMPROVED OR PRIMITIVE
 - IMPASSABLE OR UNTRAVELED
 - LEGAL TRAIL
 - DISCONTINUED
 - HIGHWAY CLASS CHANGE
 - RAILROAD
 - INACTIVE RAILROAD
 - NFR NATIONAL FOREST ROAD
 - SFH STATE FOREST HIGHWAY
 - PARK AND RIDE
 - PUBLIC LAND - GREEN MOUNTAIN NATIONAL FOREST
 - STATE - HARD SURFACE OR PAVED
 - PUBLIC LAND - STATE/MUNICIPAL
 - POLITICAL SUBDIVISIONS
 - STATE BOUNDARY
 - COUNTY BOUNDARY
 - TOWN BOUNDARY
 - VILLAGE BOUNDARY
 - URBAN COMPACT BOUNDARY
 - WATER BODY
 - STREAM OR BROOK
 - BRIDGE OR CULVERT
 - BRIDGE OR CULVERT > 20'
 - BRIDGE OR CULVERT 6' - 20'
 - VOCBIT BRIDGE
 - VOCBIT CULVERT > 6'
 - STATE BRIDGE OR CULVERT IDENTIFIER
 - TOWN BRIDGE OR CULVERT IDENTIFIER
 - FEDERAL CLASSIFICATION IDENTIFIER
 - FAU URBAN ARTERIAL OR COLLECTOR
 - MA MINOR ARTERIAL
 - MJC MAJOR COLLECTOR
 - MNC MINOR COLLECTOR
 - PA PRINCIPAL ARTERIAL



VERMONT GENERAL HIGHWAY MAP

Town of Bennington

BENNINGTON COUNTY
Transportation District #1

Prepared by the
Vermont Agency of Transportation
Division of Policy, Planning and Intermodal Development
in cooperation with
U.S. Department of Transportation
Federal Highway Administration

Mileage as of February 10, 2014
Map prepared October 07, 2014
SCALE 1:31,680

Miles

Kilometers

Disclaimer: The untraveled highways (laid-out town highways), discontinued highways, and legal trails herein are those of which the Agency of Transportation has record; others may exist.

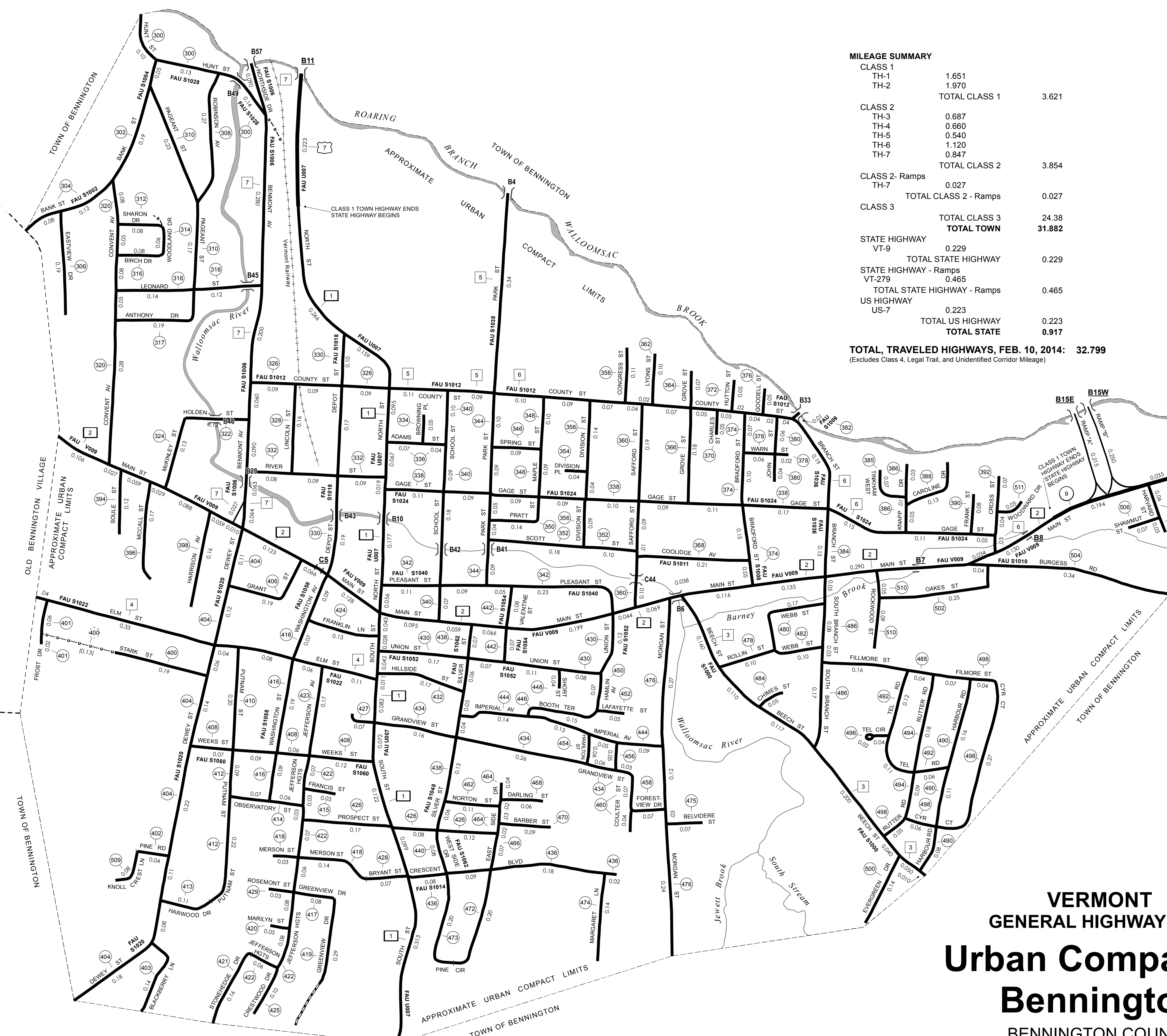
Highway and bridge data by the Agency of Transportation. Town short structures are drawn from the Vermont Online Bridge & Culvert Inventory Tool (VOCBIT) database. All other data from the Vermont Center for Geographic Information. Only named streams are shown.

TOWN HWY. No.	LENGTH IN MILES CLASS 3	LENGTH IN MILES CLASS 4	TOWN ROAD NAME	TOWN HWY. No.	LENGTH IN MILES CLASS 3	LENGTH IN MILES CLASS 4	TOWN ROAD NAME
300	0.37		HUNT ST	415	0.03		FRANCIS ST
302	0.24		BANK ST	416	0.44		WASHINGTON DR
304	0.20		BANK ST	417	0.08		GREENVIEW DR
306	0.19		EASTVIEW DR	418	0.17		MERSON ST
308	0.27		ROBINSON AV	419	0.29		GREENVIEW DR
310	0.40		PAGEANT ST	420	0.05		MARILYN ST
312	0.08		SHARON DR	421	0.16		STONEHEDGE DR
314	0.06		WOODLAND DR	422	0.48		JEFFERSON HTS
316	0.08		BIRCH DR	423	0.17		JEFFERSON AV
317	0.19		ANTHONY DR	424	0.13		FRANKLIN LN
318	0.26		LEONARD ST	425	0.10		CRESTWOOD DR
320	0.54		CONVENT AV	426	0.37		PROSPECT ST
322	0.12		HOLDEN ST	427	0.07		TH 427
324	0.13		MCKINLEY ST	428	0.07		MERSON ST
326	0.27		COUNTY ST	429	0.03		ROSEMONT ST
328	0.16		LINCOLN ST	430	0.55		UNION ST
330	0.46		DEPOT ST	432	0.17		HILLSIDE ST
332	0.26		RIVER ST	434	0.51		GRANDVIEW ST
334	0.05		BROWNING PL	436	0.37		CRESCENT BLVD
336	0.11		ADAMS ST	438	0.41		SILVER ST
338	0.85		GAGE ST	440	0.08		WESTSIDE DR
340	0.44		SCHOOL ST	442	0.15		VALENTINE ST
342	0.48		PLEASANT ST	444	0.41		IMPERIAL AV
344	0.37		PARK ST	446	0.15		BOOTH TERR
346	0.09		SPRING ST	448	0.04		SHORT ST
348	0.19		MAPLE ST	450	0.07		HAMILN AV
350	0.14		PRATT ST	452	0.05		LAFAYETTE ST
352	0.28		SCOTT ST	454	0.06		HAMILTON ST
354	0.04		DIVISION PL	456	0.05		TH 456
356	0.27		DIVISION ST	458	0.07		FORESTVIEW DR
358	0.11		CONGRESS ST	460	0.11		COLTLER ST
360	0.39		SAFFORD ST	462	0.11		NORTON ST
362	0.10		LYONS ST	464	0.09		CUTLER
364	0.07		GROVE ST	464	0.02		EASTSIDE DR
366	0.18		GROVE ST	466	0.07		EASTSIDE DR
368	0.21		COOLIDGE AV	468	0.06		DARLING ST
370	0.05		CHARLES ST	470	0.09		BARBER ST
372	0.05		HUTTON ST	472	0.20		PINE CIR
374	0.37		BRADFORD ST	473	0.20		PINE CIR
376	0.05		GOODELL ST	474	0.14		MARGARET LN
378	0.08		WARN ST	475	0.07		BELVEDERE ST
380	0.10		JOHN ST	476	0.66		MORGAN ST
382	0.01		NORTH BRANCH ST	478	0.10		ROLLIN ST
384	0.13		BRANCH ST	480	0.17		WEBB ST
385	0.07		TINKHAM W	482	0.10		WEBB ST
386	0.09		KNAPP DR	484	0.05		CHIMES ST
388	0.13		CAROLINE DR	486	0.33		SOUTH BRANCH ST
390	0.08		FRANK ST	488	0.27		FILMORE ST
392	0.11		CROSS ST	490	0.35		HARBOR RD
394	0.12		SOULE ST	492	0.29		TEL RD
396	0.17		MCCALL ST	494	0.27		RUTTER RD
398	0.16		HARRISON AV	496	0.06		TEL CIR
400	0.19		STARK ST	498	0.05		RUTTER RD
400		(0.13)	STARK ST	498	0.33		CYR CT
401	0.08		FROST DR	498	0.04		FILMORE ST
402	0.04		PINE RD	500	0.14		EVERGREEN DR
403	0.14		BLACKBERRY LN	502	0.25		OAKES ST
404	1.02		DEWEY ST	504	0.38		BURGESS RD
406	0.19		GRANT ST	506	0.07		SHAWMUT ST
408	0.34		WEEKS ST	508	0.09		HARVARD ST
410	0.20		PUTNAM ST	509	0.08		KNOLL CREST LN
412	0.31		PUTNAM ST	510	0.14		ROCKWOOD ST
413	0.11		HARWOOD DR	511	0.05		WOODWARD DR
414	0.13		OBSERVATORY ST	TOTAL	24.38	0.13	

MILEAGE SUMMARY

CLASS 1			
TH-1	1.651		
TH-2	1.970		
TOTAL CLASS 1	3.621		
CLASS 2			
TH-3	0.687		
TH-4	0.660		
TH-5	0.540		
TH-6	1.120		
TH-7	0.847		
TOTAL CLASS 2	3.854		
CLASS 2 - Ramps			
TH-7	0.027		
TOTAL CLASS 2 - Ramps	0.027		
CLASS 3			
TOTAL CLASS 3	24.38		
TOTAL TOWN	31.882		
STATE HIGHWAY			
VT-9	0.229		
TOTAL STATE HIGHWAY	0.229		
STATE HIGHWAY - Ramps			
VT-279	0.465		
TOTAL STATE HIGHWAY - Ramps	0.465		
US HIGHWAY			
US-7	0.223		
TOTAL US HIGHWAY	0.223		
TOTAL STATE	0.917		

TOTAL, TRAVELED HIGHWAYS, FEB. 10, 2014: 32.799
(Excludes Class 4, Legal Trail, and Unidentified Corridor Mileage)



Vermont State Plane Coordinate System
North American Datum of 1983
SPCS_Zone_Identifier: 4400
Geodetic Reference System 80
2,000-meter grid, Easting - Northing

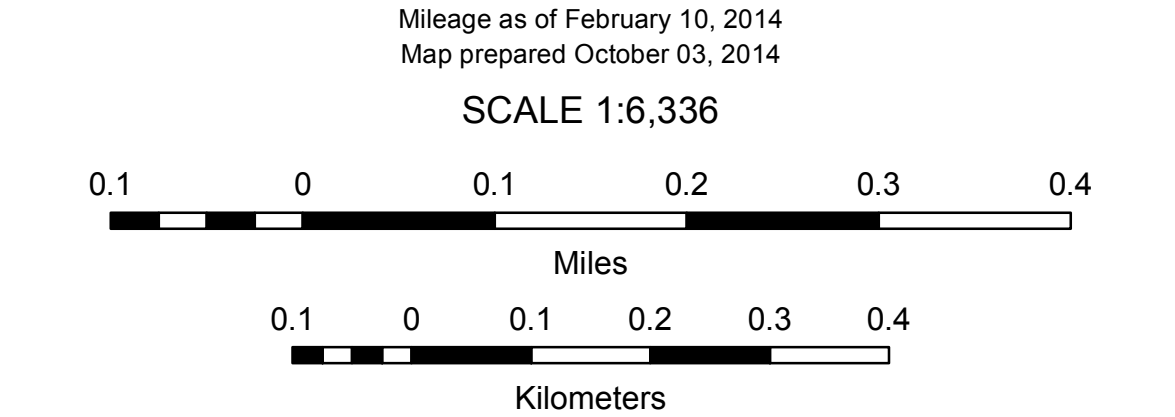
DISCLAIMER:
The untraveled highways (laid-out town highways), discontinued highways, and legal trails herein are those of which the Agency of Transportation has record; others may exist.

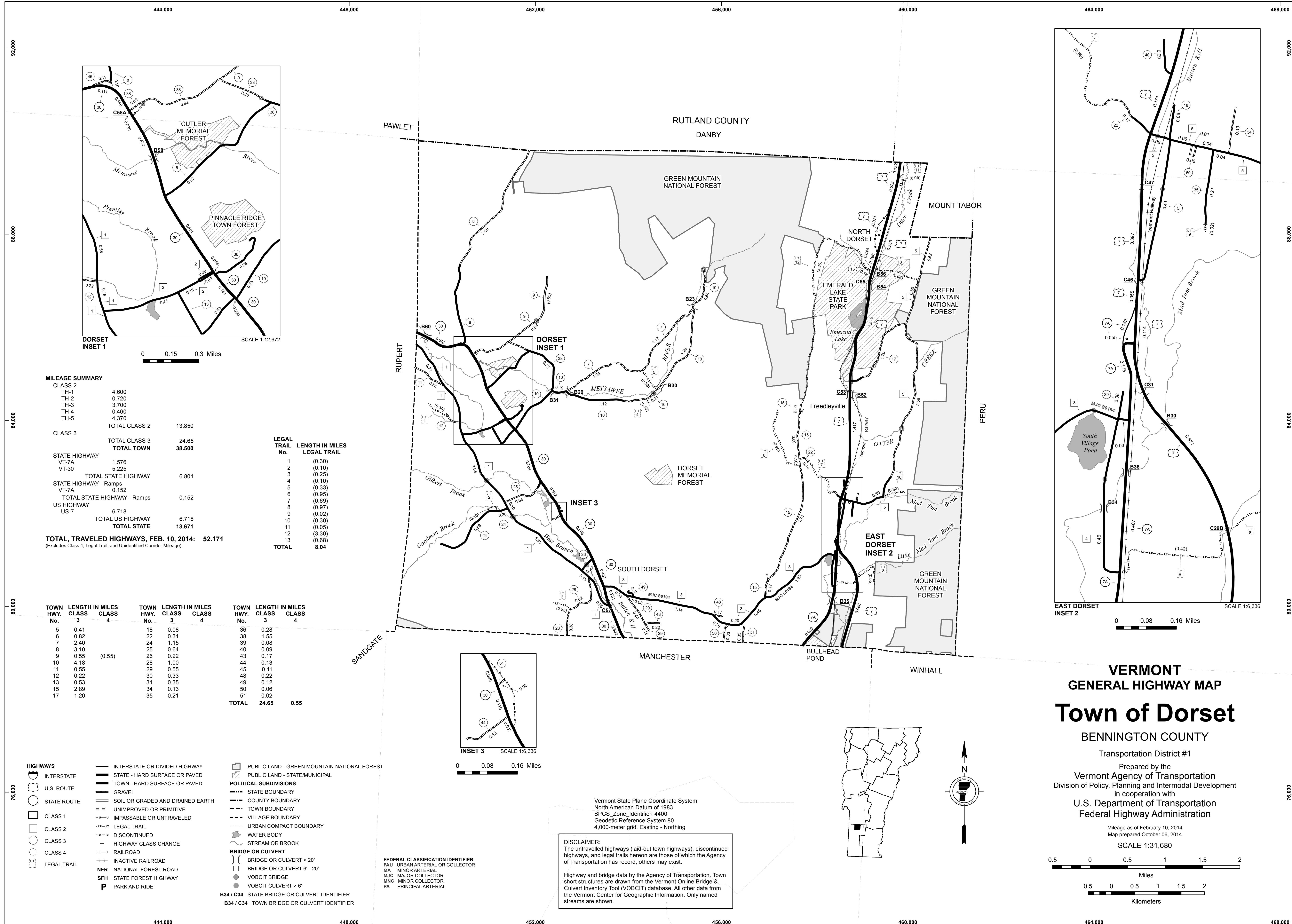
Highway and bridge data by the Agency of Transportation. Town short structures are drawn from the Vermont Online Bridge & Culvert Inventory Tool (VOBCIT) database. All other data from the Vermont Center for Geographic Information. Only named streams are shown.

- HIGHWAYS**
- INTERSTATE
 - U.S. ROUTE
 - STATE ROUTE
 - CLASS 1
 - CLASS 2
 - CLASS 3
 - CLASS 4
 - LEGAL TRAIL
 - INTERSTATE OR DIVIDED HIGHWAY
 - STATE - HARD SURFACE OR PAVED
 - TOWN - HARD SURFACE OR PAVED
 - GRAVEL
 - SOIL OR GRADED AND DRAINED EARTH
 - UNIMPROVED OR PRIMITIVE
 - IMPASSABLE OR UNTRAVELED
 - LEGAL TRAIL
 - DISCONTINUED
 - HIGHWAY CLASS CHANGE
 - RAILROAD
 - INACTIVE RAILROAD
 - NFR NATIONAL FOREST ROAD
 - SFH STATE FOREST HIGHWAY
 - P PARK AND RIDE
 - PUBLIC LAND - GREEN MOUNTAIN NATIONAL FOREST
 - PUBLIC LAND - STATE/MUNICIPAL
 - POLITICAL SUBDIVISIONS**
 - STATE BOUNDARY
 - COUNTY BOUNDARY
 - TOWN BOUNDARY
 - VILLAGE BOUNDARY
 - URBAN COMPACT BOUNDARY
 - WATER BODY
 - STREAM OR BROOK
 - BRIDGE OR CULVERT**
 - BRIDGE OR CULVERT > 20'
 - BRIDGE OR CULVERT 6' - 20'
 - VOBCIT BRIDGE
 - VOBCIT CULVERT > 6'
 - B34 / C34 STATE BRIDGE OR CULVERT IDENTIFIER
 - B34 / C34 TOWN BRIDGE OR CULVERT IDENTIFIER
 - FEDERAL CLASSIFICATION IDENTIFIER**
 - FAU URBAN ARTERIAL OR COLLECTOR
 - MA MINOR ARTERIAL
 - MJC MAJOR COLLECTOR
 - MNC MINOR COLLECTOR
 - PA PRINCIPAL ARTERIAL

VERMONT GENERAL HIGHWAY MAP
Urban Compact of Bennington
BENNINGTON COUNTY

Transportation District #1
Prepared by the Vermont Agency of Transportation
Division of Policy, Planning and Intermodal Development
in cooperation with
U.S. Department of Transportation
Federal Highway Administration





MILEAGE SUMMARY

CLASS 2		
TH-1	4.600	
TH-2	0.720	
TH-3	3.700	
TH-4	0.460	
TH-5	4.370	
TOTAL CLASS 2	13.850	
CLASS 3		
TOTAL CLASS 3	24.65	
TOTAL TOWN	38.500	
STATE HIGHWAY		
VT-7A	1.576	
VT-30	5.225	
TOTAL STATE HIGHWAY	6.801	
STATE HIGHWAY - Ramps		
VT-7A	0.152	
TOTAL STATE HIGHWAY - Ramps	0.152	
US HIGHWAY		
US-7	6.718	
TOTAL US HIGHWAY	6.718	
TOTAL STATE	13.671	
TOTAL, TRAVELED HIGHWAYS, FEB. 10, 2014:	52.171	

(Excludes Class 4, Legal Trail, and Unidentified Corridor Mileage)

LEGAL TRAIL

TRAIL No.	LENGTH IN MILES
1	(0.30)
2	(0.10)
3	(0.25)
4	(0.10)
5	(0.33)
6	(0.95)
7	(0.69)
8	(0.97)
9	(0.02)
10	(0.30)
11	(0.05)
12	(3.30)
13	(0.68)
TOTAL	8.04

TOWN HWY. No.	LENGTH IN MILES CLASS 3	LENGTH IN MILES CLASS 4	TOWN HWY. No.	LENGTH IN MILES CLASS 3	LENGTH IN MILES CLASS 4	TOWN HWY. No.	LENGTH IN MILES CLASS 3	LENGTH IN MILES CLASS 4
5	0.41		18	0.08		36	0.28	
6	0.82		22	0.31		38	1.55	
7	2.40		24	1.15		39	0.08	
8	3.10		25	0.64		40	0.09	
9	0.55	(0.55)	26	0.22		43	0.17	
10	4.18		28	1.00		44	0.13	
11	0.55		29	0.55		45	0.11	
12	0.22		30	0.33		48	0.22	
13	0.53		31	0.35		49	0.12	
15	2.89		34	0.13		50	0.06	
17	1.20		35	0.21		51	0.02	
TOTAL	24.65	0.55						

- HIGHWAYS**
- INTERSTATE OR DIVIDED HIGHWAY
 - INTERSTATE
 - U.S. ROUTE
 - STATE ROUTE
 - CLASS 1
 - CLASS 2
 - CLASS 3
 - CLASS 4
 - LEGAL TRAIL
- POLITICAL SUBDIVISIONS**
- STATE BOUNDARY
 - COUNTY BOUNDARY
 - TOWN BOUNDARY
 - VILLAGE BOUNDARY
 - URBAN COMPACT BOUNDARY
 - WATER BODY
 - STREAM OR BROOK
- BRIDGE OR CULVERT**
- BRIDGE OR CULVERT > 20'
 - BRIDGE OR CULVERT 6' - 20'
 - VOBCIT BRIDGE
 - VOBCIT CULVERT > 6'
- FEDERAL CLASSIFICATION IDENTIFIER**
- FAU URBAN ARTERIAL OR COLLECTOR
 - MA MINOR ARTERIAL
 - MJC MAJOR COLLECTOR
 - MNC MINOR COLLECTOR
 - PA PRINCIPAL ARTERIAL
- OTHER FEATURES**
- PUBLIC LAND - GREEN MOUNTAIN NATIONAL FOREST
 - PUBLIC LAND - STATE/MUNICIPAL
 - INACTIVE RAILROAD
 - NFR NATIONAL FOREST ROAD
 - SFH STATE FOREST HIGHWAY
 - P PARK AND RIDE

Vermont State Plane Coordinate System
 North American Datum of 1983
 SPCS Zone Identifier: 4400
 Geodetic Reference System 80
 4,000-meter grid, Easting - Northing

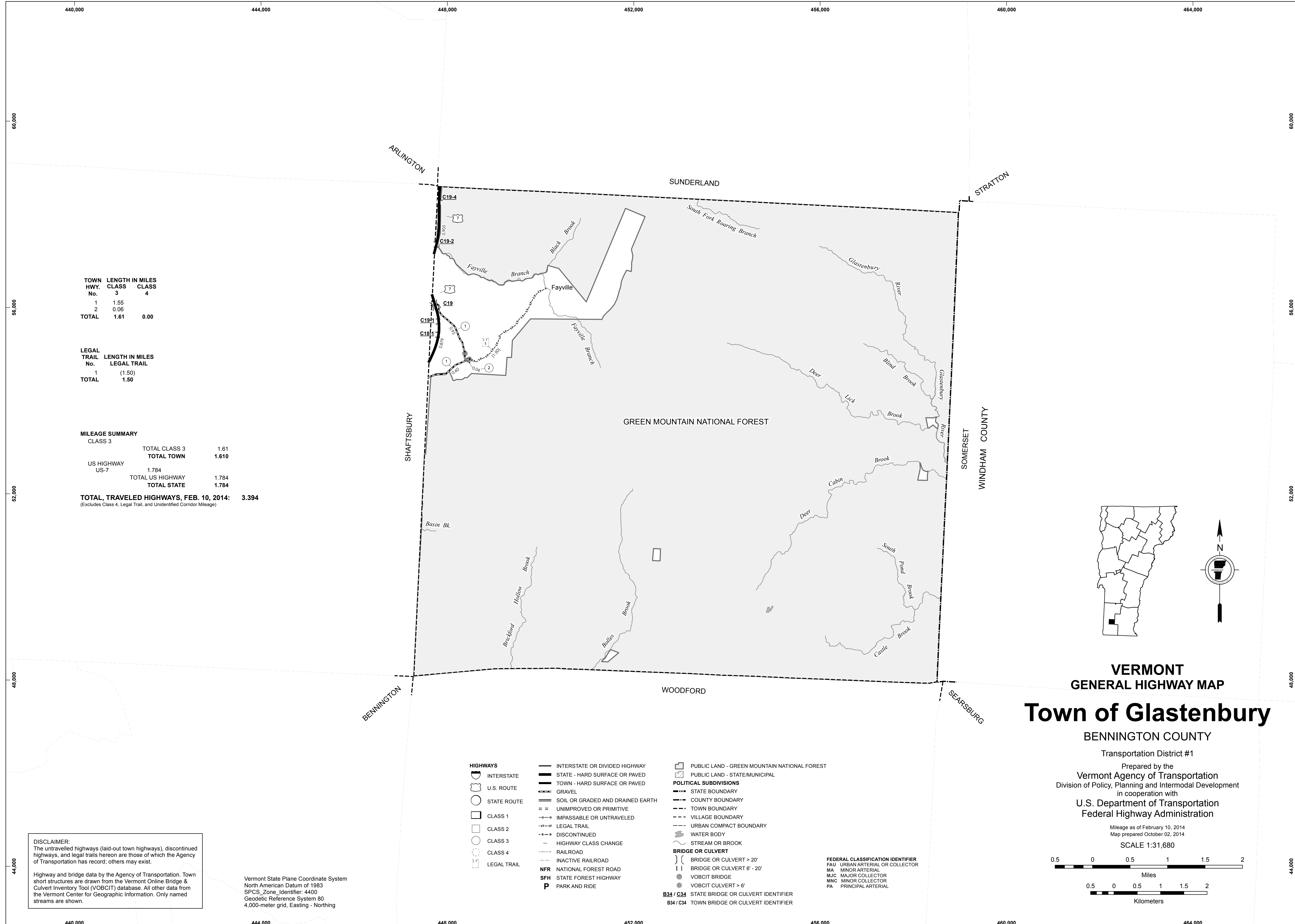
DISCLAIMER:
 The untraveled highways (laid-out town highways), discontinued highways, and legal trails hereon are those of which the Agency of Transportation has record; others may exist.

Highway and bridge data by the Agency of Transportation. Town short structures are drawn from the Vermont Online Bridge & Culvert Inventory Tool (VOBCIT) database. All other data from the Vermont Center for Geographic Information. Only named streams are shown.

VERMONT
GENERAL HIGHWAY MAP
Town of Dorset
 BENNINGTON COUNTY
 Transportation District #1

Prepared by the
 Vermont Agency of Transportation
 Division of Policy, Planning and Intermodal Development
 in cooperation with
 U.S. Department of Transportation
 Federal Highway Administration

Mileage as of February 10, 2014
 Map prepared October 06, 2014
 SCALE 1:31,680



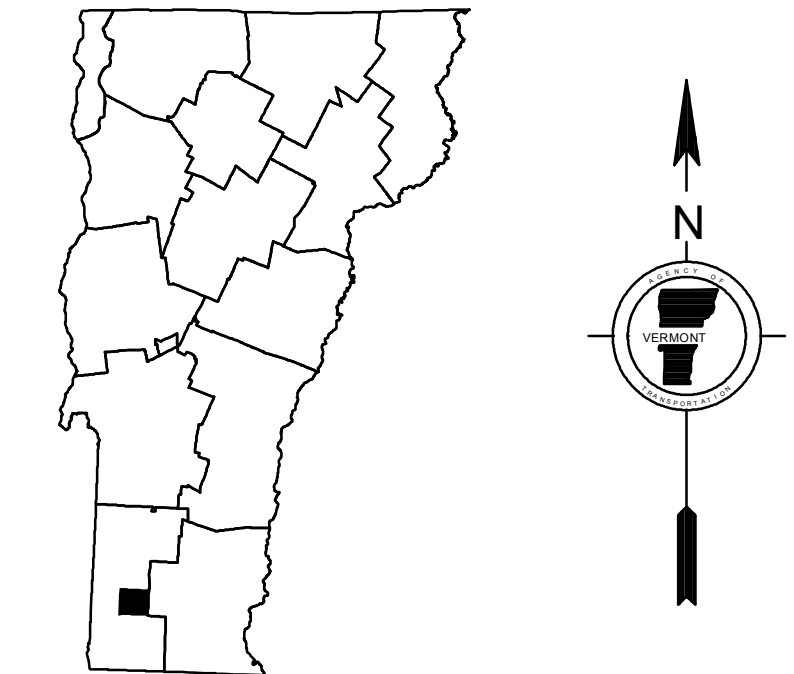
TOWN HWY. No.	LENGTH IN MILES CLASS 3	CLASS 4
1	1.55	
2	0.06	
TOTAL	1.61	0.00

LEGAL TRAIL No.	LENGTH IN MILES LEGAL TRAIL
1	(1.50)
TOTAL	1.50

MILEAGE SUMMARY

CLASS 3	TOTAL CLASS 3	1.61
TOTAL TOWN	1.610	
US HIGHWAY US-7	1.784	
TOTAL US HIGHWAY	1.784	
TOTAL STATE	1.784	
TOTAL, TRAVELED HIGHWAYS, FEB. 10, 2014:	3.394	

(Excludes Class 4, Legal Trail, and Unidentified Corridor Mileage)

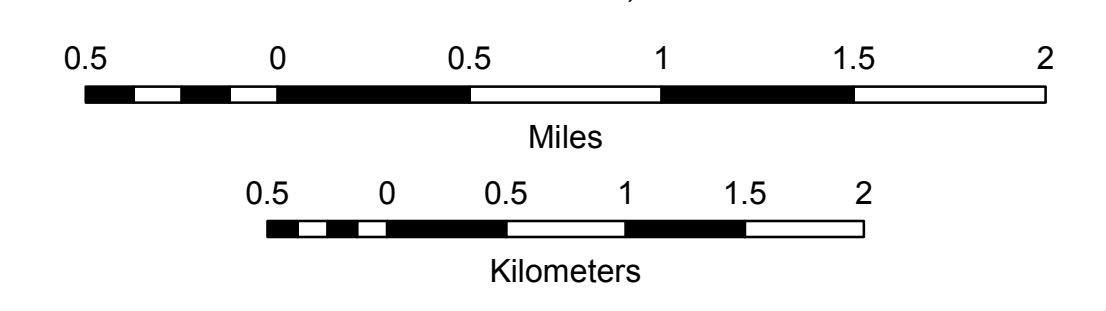


VERMONT
GENERAL HIGHWAY MAP
Town of Glastenbury

BENNINGTON COUNTY
 Transportation District #1

Prepared by the
Vermont Agency of Transportation
 Division of Policy, Planning and Intermodal Development
 in cooperation with
U.S. Department of Transportation
 Federal Highway Administration

Mileage as of February 10, 2014
 Map prepared October 02, 2014
SCALE 1:31,680

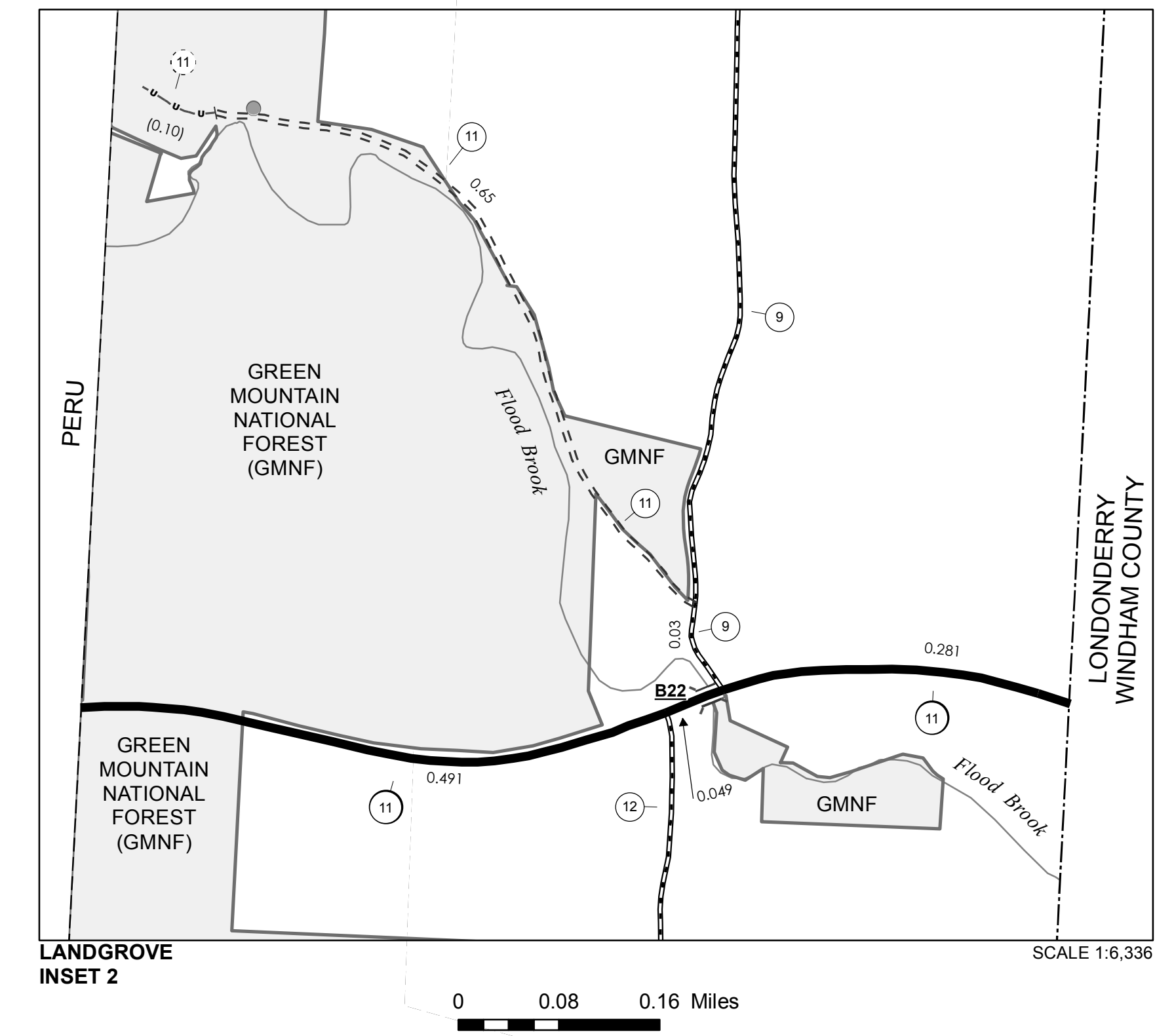
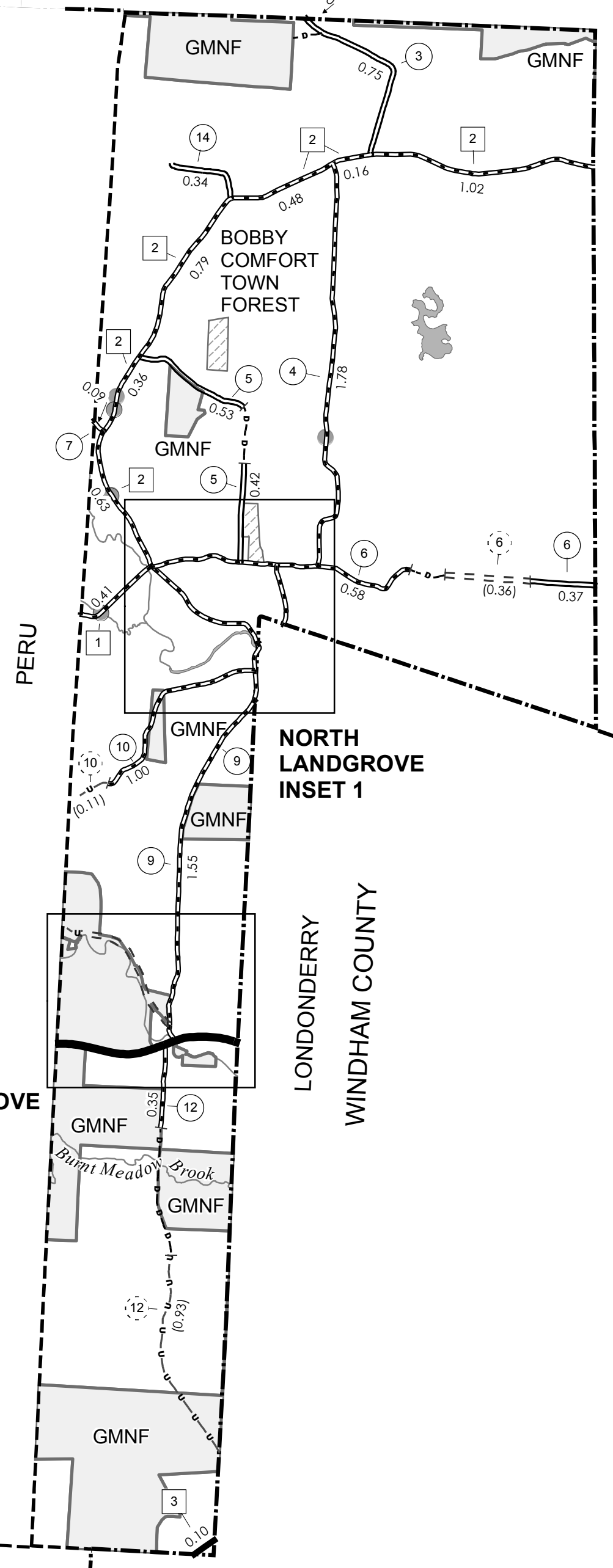
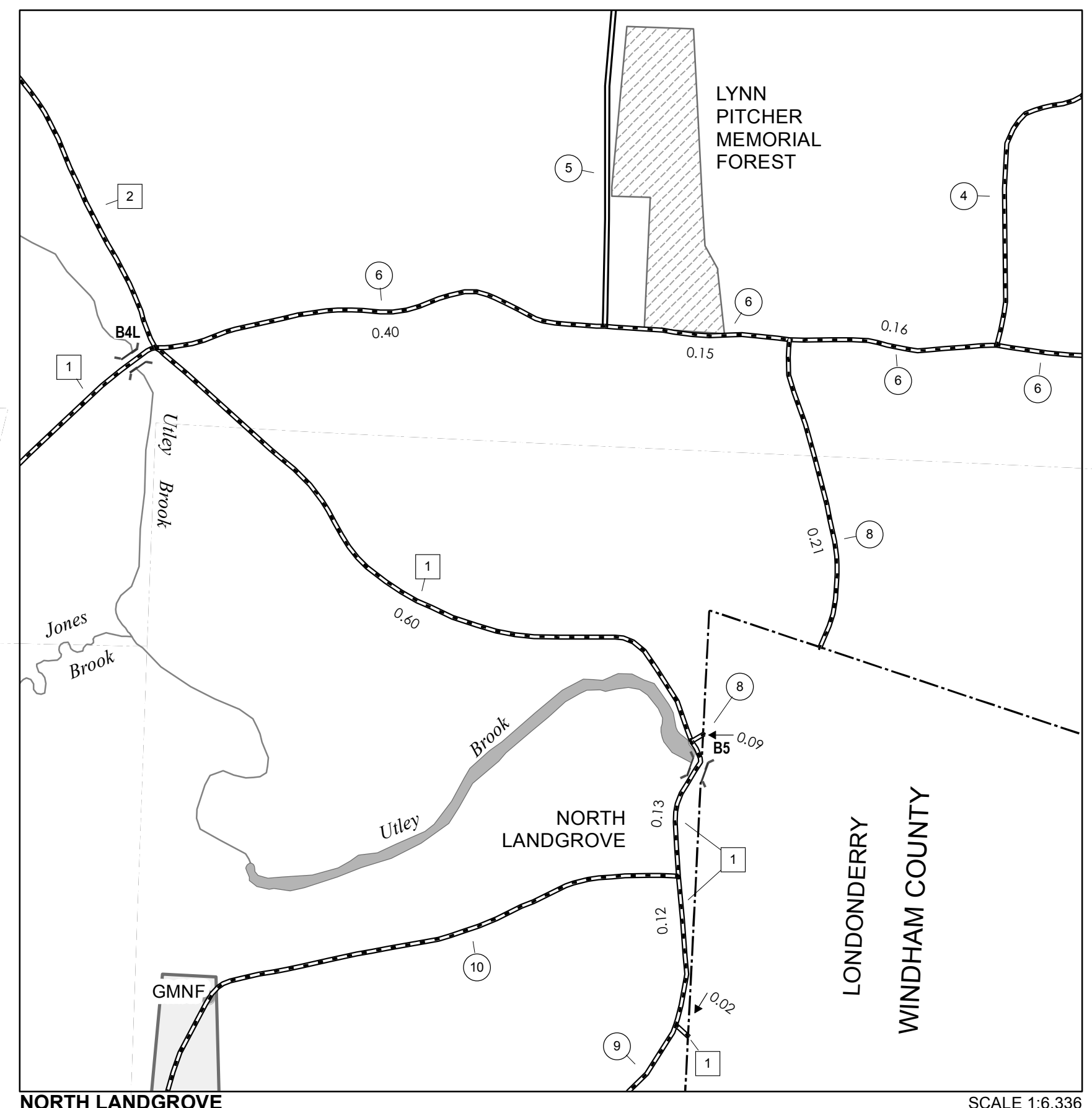
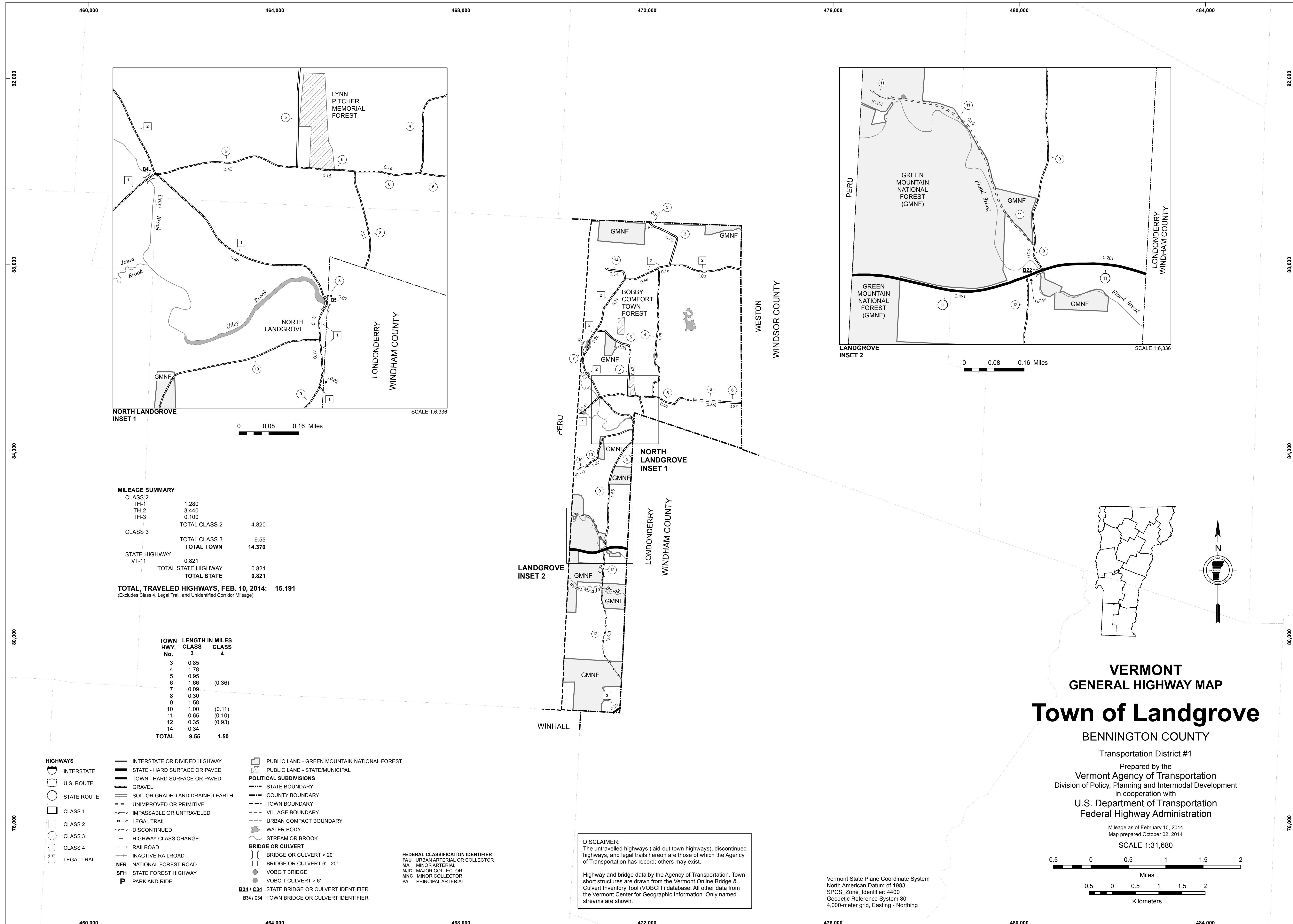


- HIGHWAYS**
- INTERSTATE
 - U.S. ROUTE
 - STATE ROUTE
 - CLASS 1
 - CLASS 2
 - CLASS 3
 - CLASS 4
 - LEGAL TRAIL
 - INTERSTATE OR DIVIDED HIGHWAY
 - STATE - HARD SURFACE OR PAVED
 - TOWN - HARD SURFACE OR PAVED
 - GRAVEL
 - SOIL OR GRADED AND DRAINED EARTH
 - UNIMPROVED OR PRIMITIVE
 - IMPASSABLE OR UNTRAVELED
 - LEGAL TRAIL
 - DISCONTINUED
 - HIGHWAY CLASS CHANGE
 - RAILROAD
 - INACTIVE RAILROAD
 - NATIONAL FOREST ROAD
 - STATE FOREST HIGHWAY
 - PARK AND RIDE
 - PUBLIC LAND - GREEN MOUNTAIN NATIONAL FOREST
 - PUBLIC LAND - STATE/MUNICIPAL
- POLITICAL SUBDIVISIONS**
- STATE BOUNDARY
 - COUNTY BOUNDARY
 - TOWN BOUNDARY
 - VILLAGE BOUNDARY
 - URBAN COMPACT BOUNDARY
 - WATER BODY
 - STREAM OR BROOK
- BRIDGE OR CULVERT**
- BRIDGE OR CULVERT > 20'
 - BRIDGE OR CULVERT 6' - 20'
 - VOBCIT BRIDGE
 - VOBCIT CULVERT > 6'
 - STATE BRIDGE OR CULVERT IDENTIFIER
 - TOWN BRIDGE OR CULVERT IDENTIFIER
- FEDERAL CLASSIFICATION IDENTIFIER**
- FAU URBAN ARTERIAL OR COLLECTOR
 - MA MINOR ARTERIAL
 - MJC MAJOR COLLECTOR
 - MNC MINOR COLLECTOR
 - PA PRINCIPAL ARTERIAL

DISCLAIMER:
 The untraveled highways (laid-out town highways), discontinued highways, and legal trails hereon are those of which the Agency of Transportation has record; others may exist.

Highway and bridge data by the Agency of Transportation. Town short structures are drawn from the Vermont Online Bridge & Culvert Inventory Tool (VOBCIT) database. All other data from the Vermont Center for Geographic Information. Only named streams are shown.

Vermont State Plane Coordinate System
 North American Datum of 1983
 SPCS_Zone_Identifier: 4400
 Geodetic Reference System 80
 4,000-meter grid, Easting - Northing



MILEAGE SUMMARY

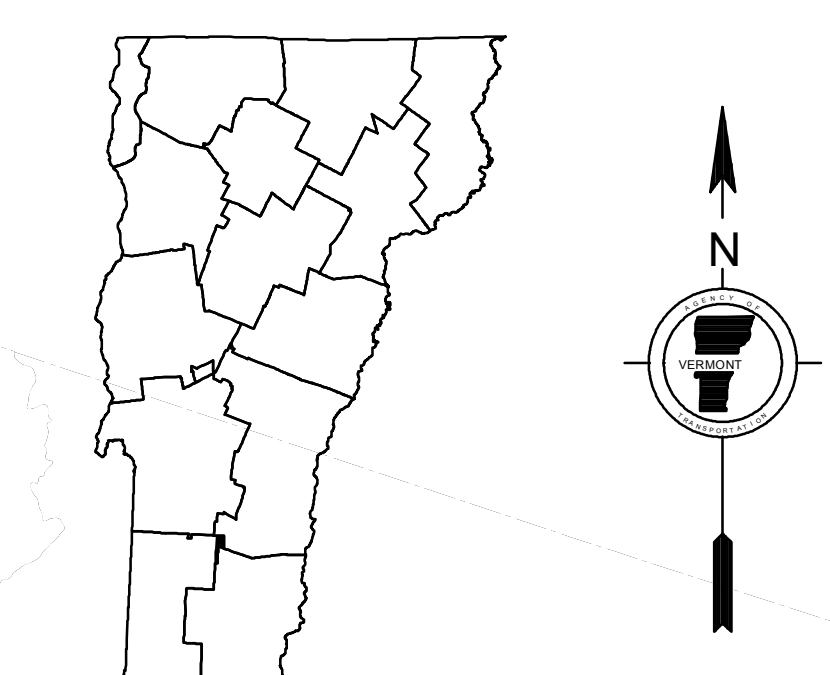
CLASS 2			
TH-1	1.280		
TH-2	3.440		
TH-3	0.100		
	TOTAL CLASS 2	4.820	
CLASS 3			
	TOTAL CLASS 3	9.55	
	TOTAL TOWN	14.370	
STATE HIGHWAY			
VT-11	0.821		
	TOTAL STATE HIGHWAY	0.821	
	TOTAL STATE	0.821	
TOTAL, TRAVELED HIGHWAYS, FEB. 10, 2014: 15.191			
<small>(Excludes Class 4, Legal Trail, and Unidentified Corridor Mileage)</small>			

TOWN HWY. No.	LENGTH IN MILES CLASS 3	LENGTH IN MILES CLASS 4
3	0.85	
4	1.78	
5	0.95	
6	1.66	(0.36)
7	0.09	
8	0.30	
9	1.58	
10	1.00	(0.11)
11	0.65	(0.10)
12	0.35	(0.93)
14	0.34	
TOTAL	9.55	1.50

- HIGHWAYS**
- INTERSTATE
 - U.S. ROUTE
 - STATE ROUTE
 - CLASS 1
 - CLASS 2
 - CLASS 3
 - CLASS 4
 - LEGAL TRAIL
 - INTERSTATE OR DIVIDED HIGHWAY
 - STATE - HARD SURFACE OR PAVED
 - TOWN - HARD SURFACE OR PAVED
 - GRAVEL
 - SOIL OR GRADED AND DRAINED EARTH
 - UNIMPROVED OR PRIMITIVE
 - IMPASSABLE OR UNTRAVELED
 - LEGAL TRAIL
 - DISCONTINUED
 - HIGHWAY CLASS CHANGE
 - RAILROAD
 - INACTIVE RAILROAD
 - NFR NATIONAL FOREST ROAD
 - SFH STATE FOREST HIGHWAY
 - PARK AND RIDE
 - PUBLIC LAND - GREEN MOUNTAIN NATIONAL FOREST
 - PUBLIC LAND - STATE/MUNICIPAL
- POLITICAL SUBDIVISIONS**
- STATE BOUNDARY
 - COUNTY BOUNDARY
 - TOWN BOUNDARY
 - VILLAGE BOUNDARY
 - URBAN COMPACT BOUNDARY
 - WATER BODY
 - STREAM OR BROOK
- BRIDGE OR CULVERT**
- BRIDGE OR CULVERT > 20'
 - BRIDGE OR CULVERT 6' - 20'
 - VOBCIT BRIDGE
 - VOBCIT CULVERT > 6'
 - STATE BRIDGE OR CULVERT IDENTIFIER
 - TOWN BRIDGE OR CULVERT IDENTIFIER
- FEDERAL CLASSIFICATION IDENTIFIER**
- FAU URBAN ARTERIAL OR COLLECTOR
 - MA MINOR ARTERIAL
 - MJC MAJOR COLLECTOR
 - MNC MINOR COLLECTOR
 - PA PRINCIPAL ARTERIAL

DISCLAIMER:
 The untraveled highways (laid-out town highways), discontinued highways, and legal trails herein are those of which the Agency of Transportation has record; others may exist.

Highway and bridge data by the Agency of Transportation. Town short structures are drawn from the Vermont Online Bridge & Culvert Inventory Tool (VOBCIT) database. All other data from the Vermont Center for Geographic Information. Only named streams are shown.

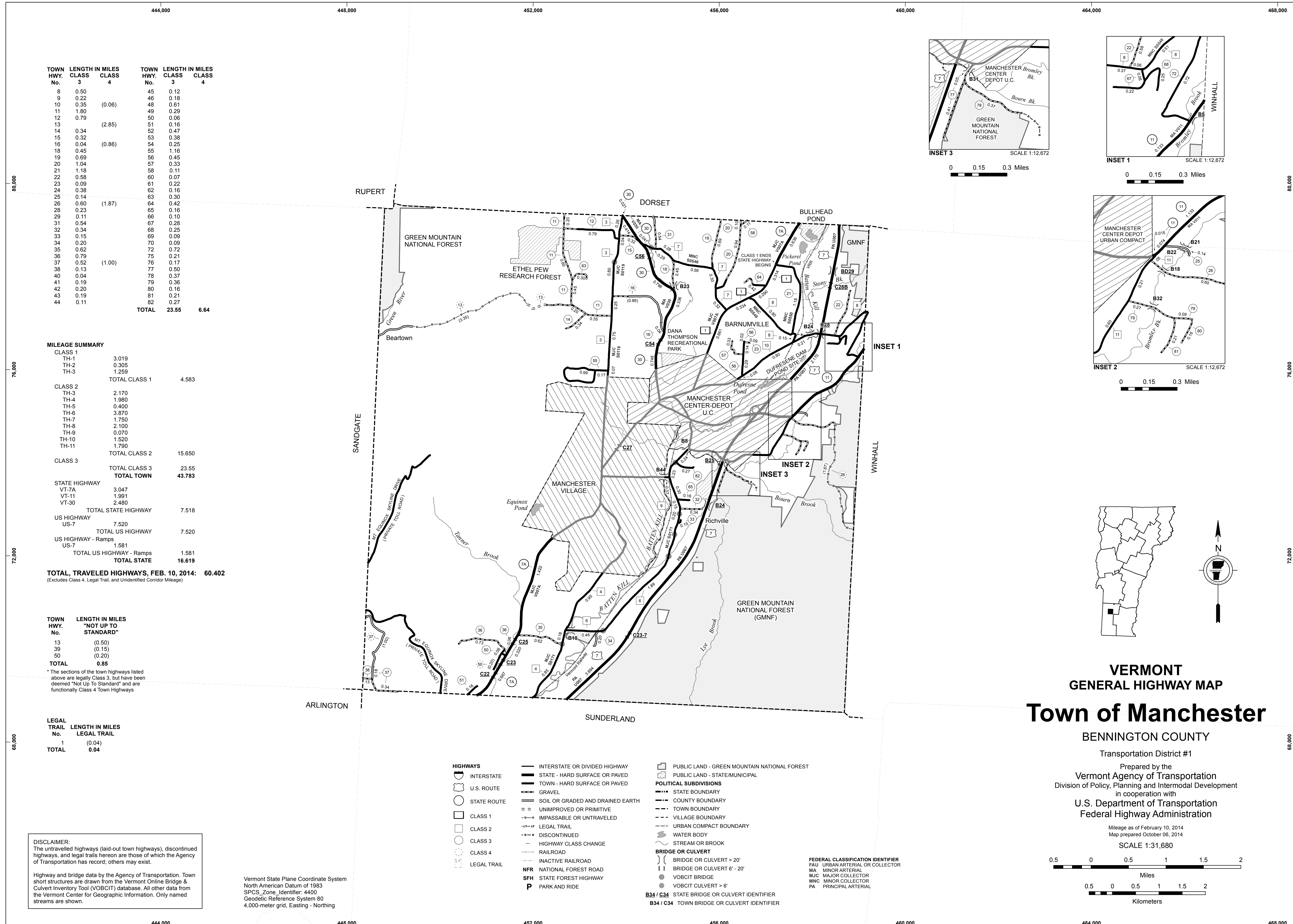


VERMONT
GENERAL HIGHWAY MAP
Town of Landgrove
 BENNINGTON COUNTY

Transportation District #1
 Prepared by the
 Vermont Agency of Transportation
 Division of Policy, Planning and Intermodal Development
 in cooperation with
 U.S. Department of Transportation
 Federal Highway Administration

Mileage as of February 10, 2014
 Map prepared October 02, 2014
 SCALE 1:31,680

0.5 0 0.5 1 1.5 2
 Miles
 0.5 0 0.5 1 1.5 2
 Kilometers



TOWN HWY. No.	LENGTH IN MILES CLASS 3	LENGTH IN MILES CLASS 4	TOWN HWY. No.	LENGTH IN MILES CLASS 3	LENGTH IN MILES CLASS 4
8	0.50		45	0.12	
9	0.22		46	0.18	
10	0.35	(0.06)	48	0.61	
11	1.80		49	0.29	
12	0.79		50	0.06	
13		(2.85)	51	0.16	
14	0.34		52	0.47	
15	0.32		53	0.38	
16	0.04	(0.86)	54	0.25	
18	0.45		55	1.16	
19	0.69		56	0.45	
20	1.04		57	0.33	
21	1.18		58	0.11	
22	0.58		60	0.07	
23	0.09		61	0.22	
24	0.38		62	0.16	
25	0.14		63	0.30	
26	0.60	(1.87)	64	0.42	
28	0.23		65	0.16	
29	0.11		66	0.10	
31	0.54		67	0.28	
32	0.34		68	0.25	
33	0.15		69	0.09	
34	0.20		70	0.09	
35	0.62		72	0.72	
36	0.73		75	0.21	
37	0.52	(1.00)	76	0.17	
38	0.13		77	0.50	
40	0.04		78	0.37	
41	0.19		79	0.36	
42	0.20		80	0.16	
43	0.19		81	0.21	
44	0.11		82	0.27	
TOTAL			23.55	6.64	

MILEAGE SUMMARY

CLASS	LENGTH IN MILES	TOTAL CLASS
CLASS 1		
TH-1	3.019	
TH-2	0.305	
TH-3	1.259	
TOTAL CLASS 1		4.583
CLASS 2		
TH-3	2.170	
TH-4	1.960	
TH-5	0.400	
TH-6	3.870	
TH-7	1.750	
TH-8	2.100	
TH-9	0.070	
TH-10	1.520	
TH-11	1.790	
TOTAL CLASS 2		15.650
CLASS 3		
TOTAL CLASS 3		23.55
TOTAL TOWN		43.783
STATE HIGHWAY		
VT-7A	3.047	
VT-11	1.991	
VT-30	2.480	
TOTAL STATE HIGHWAY		7.518
US HIGHWAY		
US-7	7.520	
TOTAL US HIGHWAY		7.520
US HIGHWAY - Ramps		
US-7	1.581	
TOTAL US HIGHWAY - Ramps		1.581
TOTAL STATE		16.619
TOTAL TRAVELED HIGHWAYS, FEB. 10, 2014:		60.402

(Excludes Class 4, Legal Trail, and Unidentified Corridor Mileage)

TOWN HWY. No.	LENGTH IN MILES "NOT UP TO STANDARD"
13	(0.50)
39	(0.15)
50	(0.20)
TOTAL	0.85

*The sections of the town highways listed above are legally Class 3, but have been deemed "Not Up To Standard" and are functionally Class 4 Town Highways

LEGAL TRAIL No.	LENGTH IN MILES LEGAL TRAIL
1	(0.04)
TOTAL	0.04

HIGHWAYS

- INTERSTATE
- U.S. ROUTE
- STATE ROUTE
- CLASS 1
- CLASS 2
- CLASS 3
- CLASS 4
- LEGAL TRAIL

BRIDGE OR CULVERT

- BRIDGE OR CULVERT > 20'
- BRIDGE OR CULVERT 6' - 20'
- VOBCIT BRIDGE
- VOBCIT CULVERT > 6'
- B34 / C34 STATE BRIDGE OR CULVERT IDENTIFIER
- B34 / C34 TOWN BRIDGE OR CULVERT IDENTIFIER

POLITICAL SUBDIVISIONS

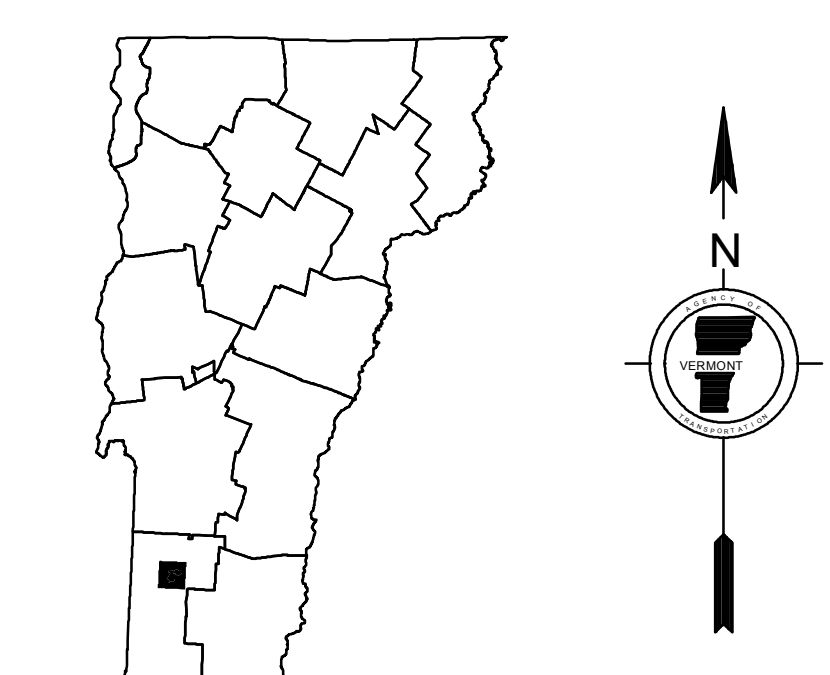
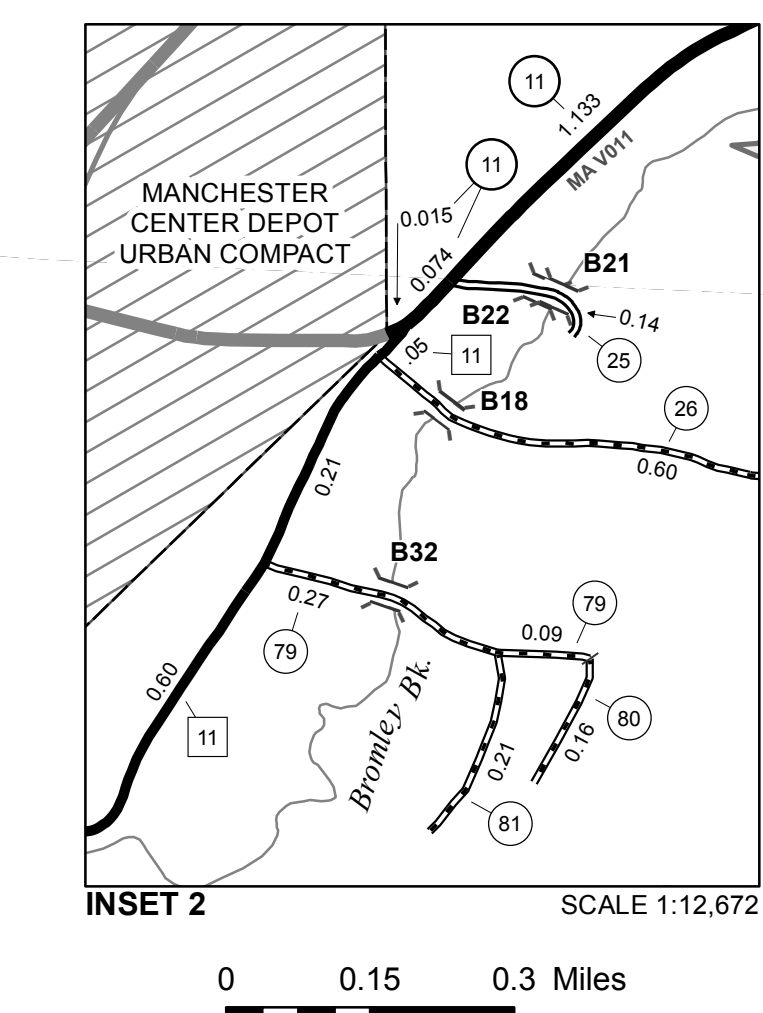
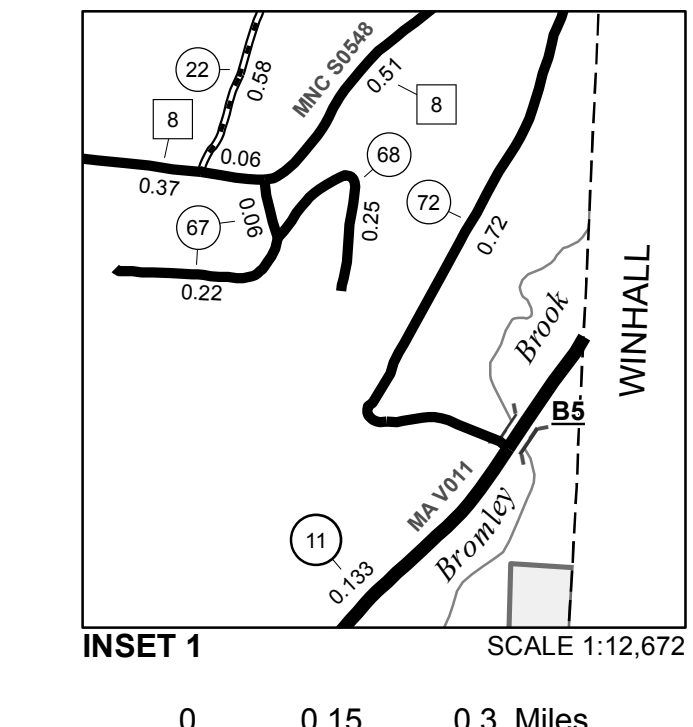
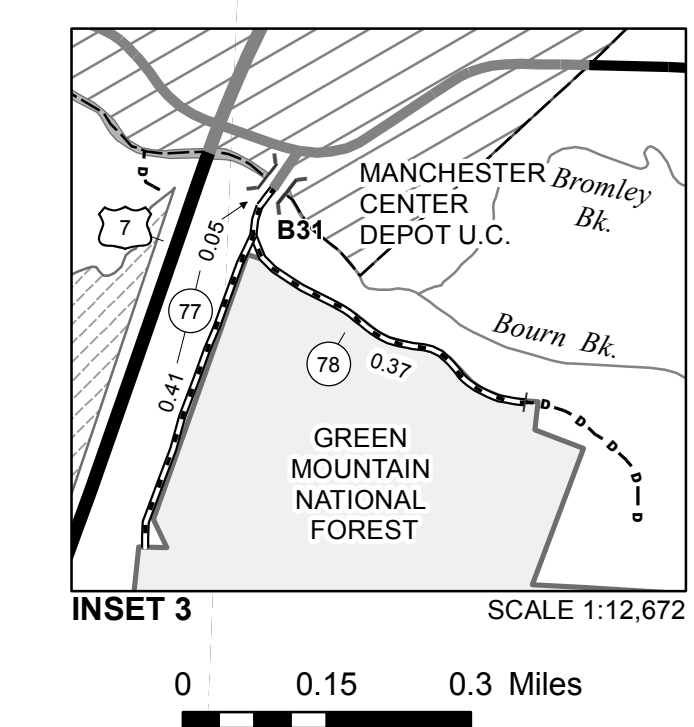
- STATE BOUNDARY
- COUNTY BOUNDARY
- TOWN BOUNDARY
- VILLAGE BOUNDARY
- URBAN COMPACT BOUNDARY

FEDERAL CLASSIFICATION IDENTIFIER

- FAU URBAN ARTERIAL OR COLLECTOR
- MA MINOR ARTERIAL
- MJC MAJOR COLLECTOR
- MNC MINOR COLLECTOR
- PA PRINCIPAL ARTERIAL

OTHER FEATURES

- INTERSTATE OR DIVIDED HIGHWAY
- STATE - HARD SURFACE OR PAVED
- TOWN - HARD SURFACE OR PAVED
- GRAVEL
- SOIL OR GRADED AND DRAINED EARTH
- UNIMPROVED OR PRIMITIVE
- IMPASSABLE OR UNTRAVELED
- LEGAL TRAIL
- DISCONTINUED
- HIGHWAY CLASS CHANGE
- RAILROAD
- INACTIVE RAILROAD
- NFR NATIONAL FOREST ROAD
- SFH STATE FOREST HIGHWAY
- PARK AND RIDE
- PUBLIC LAND - GREEN MOUNTAIN NATIONAL FOREST
- PUBLIC LAND - STATE/MUNICIPAL
- WATER BODY
- STREAM OR BROOK



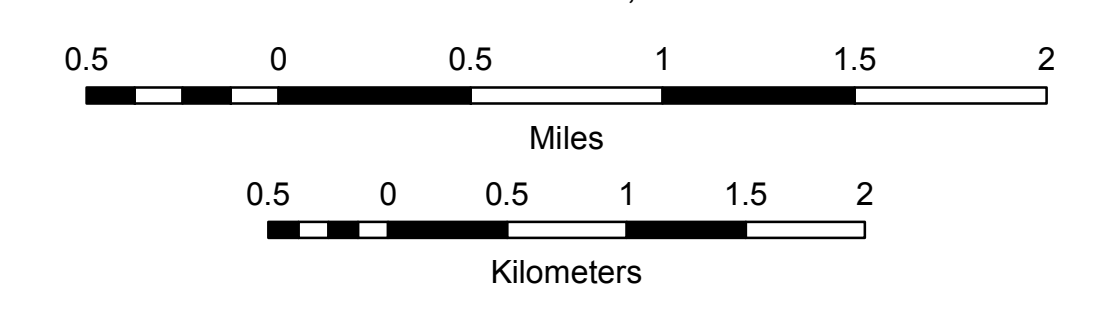
VERMONT GENERAL HIGHWAY MAP

Town of Manchester

BENNINGTON COUNTY
Transportation District #1

Prepared by the
Vermont Agency of Transportation
Division of Policy, Planning and Intermodal Development
in cooperation with
U.S. Department of Transportation
Federal Highway Administration

Mileage as of February 10, 2014
Map prepared October 06, 2014
SCALE 1:31,680



MILEAGE SUMMARY

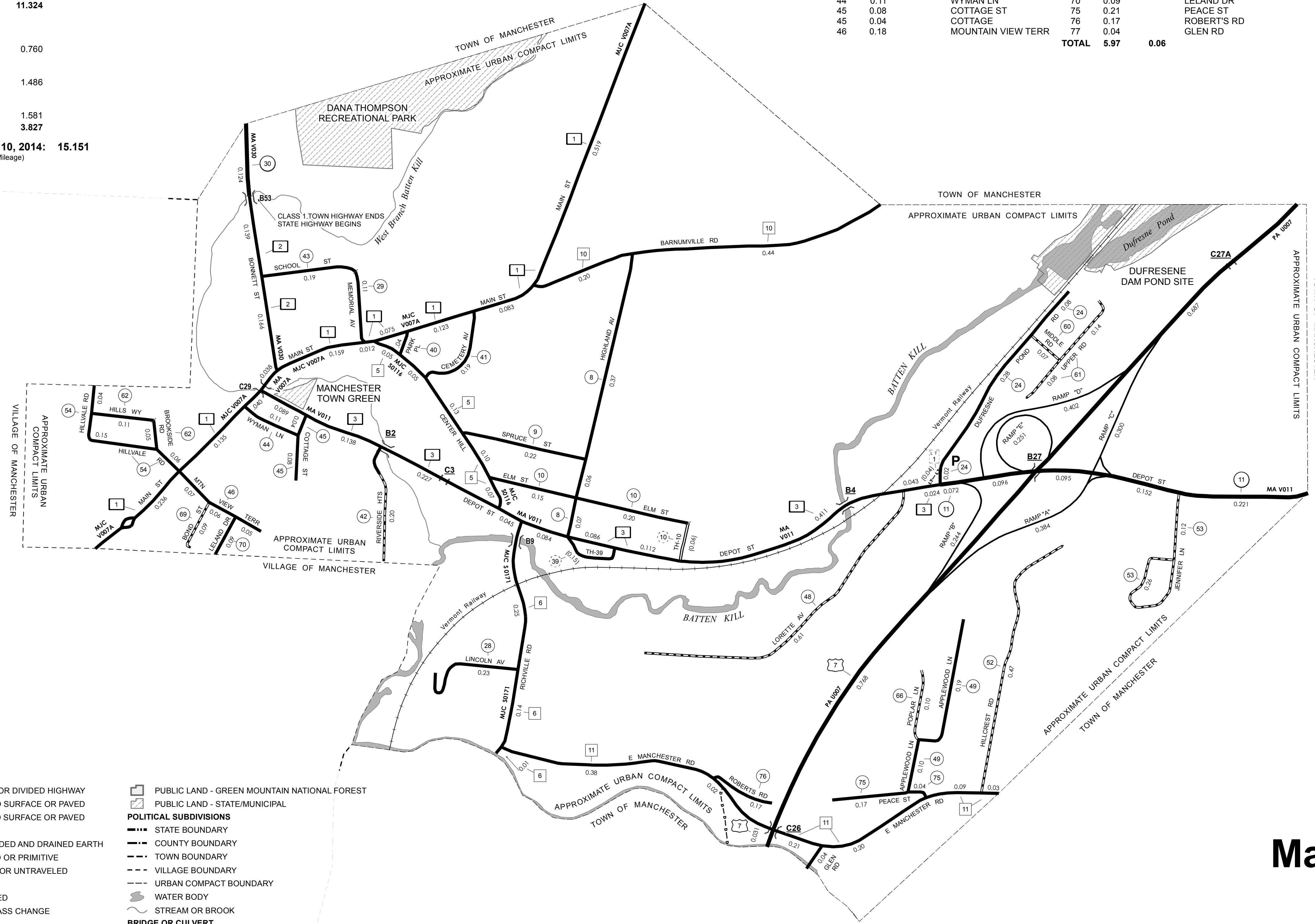
CLASS 1		
TH-1	1.420	
TH-2	0.305	
TH-3	1.259	
TOTAL CLASS 1	2.984	
CLASS 2		
TH-5	0.400	
TH-6	0.400	
TH-10	0.640	
TH-11	0.930	
TOTAL CLASS 2	2.370	
CLASS 3		
TOTAL CLASS 3	5.97	
TOTAL TOWN	11.324	
STATE HIGHWAY		
VT-11	0.636	
VT-30	0.124	
TOTAL STATE HIGHWAY	0.760	
US HIGHWAY		
US-7	1.486	
TOTAL US HIGHWAY	1.486	
US HIGHWAY - Ramps		
US-7	1.581	
TOTAL US HIGHWAY - Ramps	1.581	
TOTAL STATE	3.827	
TOTAL, TRAVELED HIGHWAYS, FEB. 10, 2014:	15.151	

(Excludes Class 4, Legal Trail, and Unidentified Corridor Mileage)

TOWN HWY. No.	LENGTH IN MILES CLASS 3	CLASS 4	TOWN ROAD NAME	TOWN HWY. No.	LENGTH IN MILES CLASS 3	CLASS 4	TOWN ROAD NAME
8	0.50		HIGHLAND AV	48	0.61		LORETTE AV
9	0.22		SPRUCE ST	49	0.29		APPLEWOOD LN
10		(0.06)	TH 10	52	0.47		HILLCREST RD
10	0.35		ELM ST	53	0.38		JENNIFER LN
24	0.38		DUFRESNE POND RD	54	0.25		HILLVALE RD
28	0.23		LINCOLN AV	60	0.07		MIDDLE RD
29	0.11		MEMORIAL AV	61	0.22		UPPER RD
40	0.04		PARK PL	62	0.05		BROOKSIDE RD
41	0.19		CEMETERY AV	62	0.11		HILLS WY
42	0.20		RIVERSIDE HTS	66	0.10		POPLAR LN
43	0.19		SCHOOL ST	69	0.09		BOND ST
44	0.11		WYMAN LN	70	0.09		LELAND DR
45	0.08		COTTAGE ST	75	0.21		PEACE ST
45	0.04		COTTAGE ST	76	0.17		ROBERT'S RD
46	0.18		MOUNTAIN VIEW TERR	77	0.04		GLEN RD
				TOTAL	5.97	0.06	

TOWN HWY. No.	LENGTH IN MILES "NOT UP TO STANDARD"	LEGAL TRAIL No.	LENGTH IN MILES LEGAL TRAIL
39	(0.15)	1	(0.04)
TOTAL	0.15	TOTAL	0.04

* The sections of the town highways listed above are legally Class 3, but have been deemed "Not Up To Standard" and are functionally Class 4 Town Highways



- HIGHWAYS**
- INTERSTATE
 - U.S. ROUTE
 - STATE ROUTE
 - CLASS 1
 - CLASS 2
 - CLASS 3
 - CLASS 4
 - LEGAL TRAIL
 - INTERSTATE OR DIVIDED HIGHWAY
 - STATE - HARD SURFACE OR PAVED
 - TOWN - HARD SURFACE OR PAVED
 - GRAVEL
 - SOIL OR GRADED AND DRAINED EARTH
 - UNIMPROVED OR PRIMITIVE
 - IMPASSABLE OR UNTRAVELED
 - LEGAL TRAIL
 - DISCONTINUED
 - HIGHWAY CLASS CHANGE
 - RAILROAD
 - INACTIVE RAILROAD
 - NATIONAL FOREST ROAD
 - STATE FOREST HIGHWAY
 - PARK AND RIDE

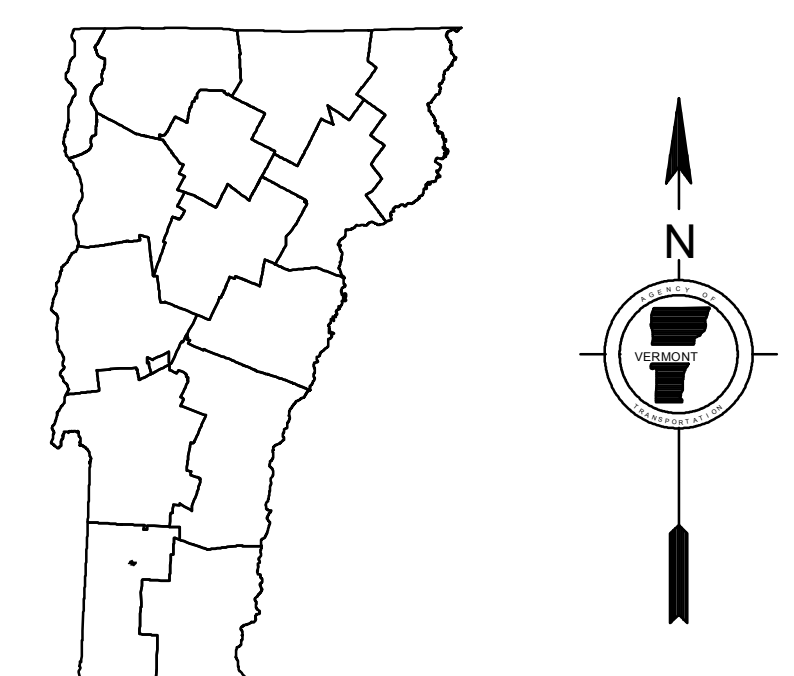
- POLITICAL SUBDIVISIONS**
- PUBLIC LAND - GREEN MOUNTAIN NATIONAL FOREST
 - PUBLIC LAND - STATE/MUNICIPAL
 - STATE BOUNDARY
 - COUNTY BOUNDARY
 - TOWN BOUNDARY
 - VILLAGE BOUNDARY
 - URBAN COMPACT BOUNDARY
 - WATER BODY
 - STREAM OR BROOK
- BRIDGE OR CULVERT**
- BRIDGE OR CULVERT > 20'
 - BRIDGE OR CULVERT 6' - 20'
 - VOBCIT BRIDGE
 - VOBCIT CULVERT > 6'
 - B34 / C34 STATE BRIDGE OR CULVERT IDENTIFIER
 - B34 / C34 TOWN BRIDGE OR CULVERT IDENTIFIER

- FEDERAL CLASSIFICATION IDENTIFIER**
- FAU URBAN ARTERIAL OR COLLECTOR
 - MA MINOR ARTERIAL
 - MJC MAJOR COLLECTOR
 - MNC MINOR COLLECTOR
 - PA PRINCIPAL ARTERIAL

DISCLAIMER:
The untraveled highways (laid-out town highways), discontinued highways, and legal trails hereon are those of which the Agency of Transportation has record; others may exist.

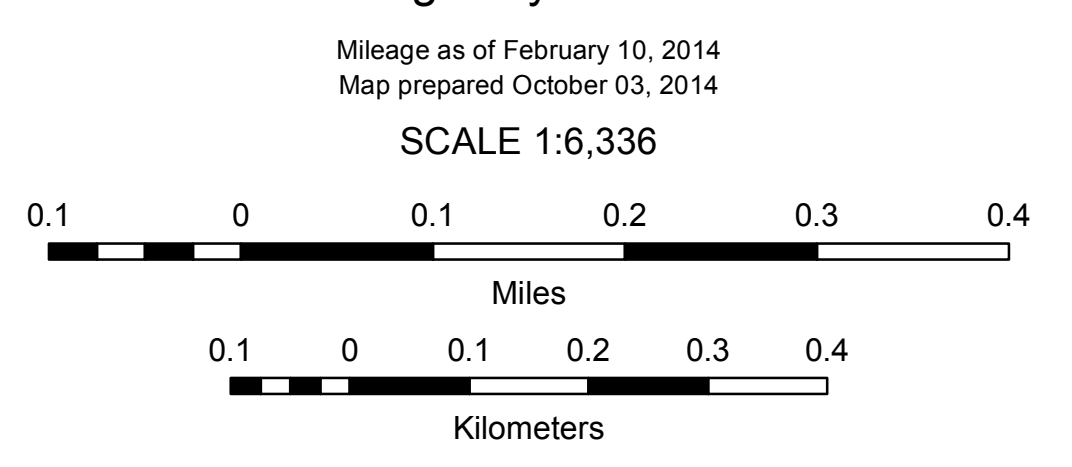
Highway and bridge data by the Agency of Transportation. Town short structures are drawn from the Vermont Online Bridge & Culvert Inventory Tool (VOBCIT) database. All other data from the Vermont Center for Geographic Information. Only named streams are shown.

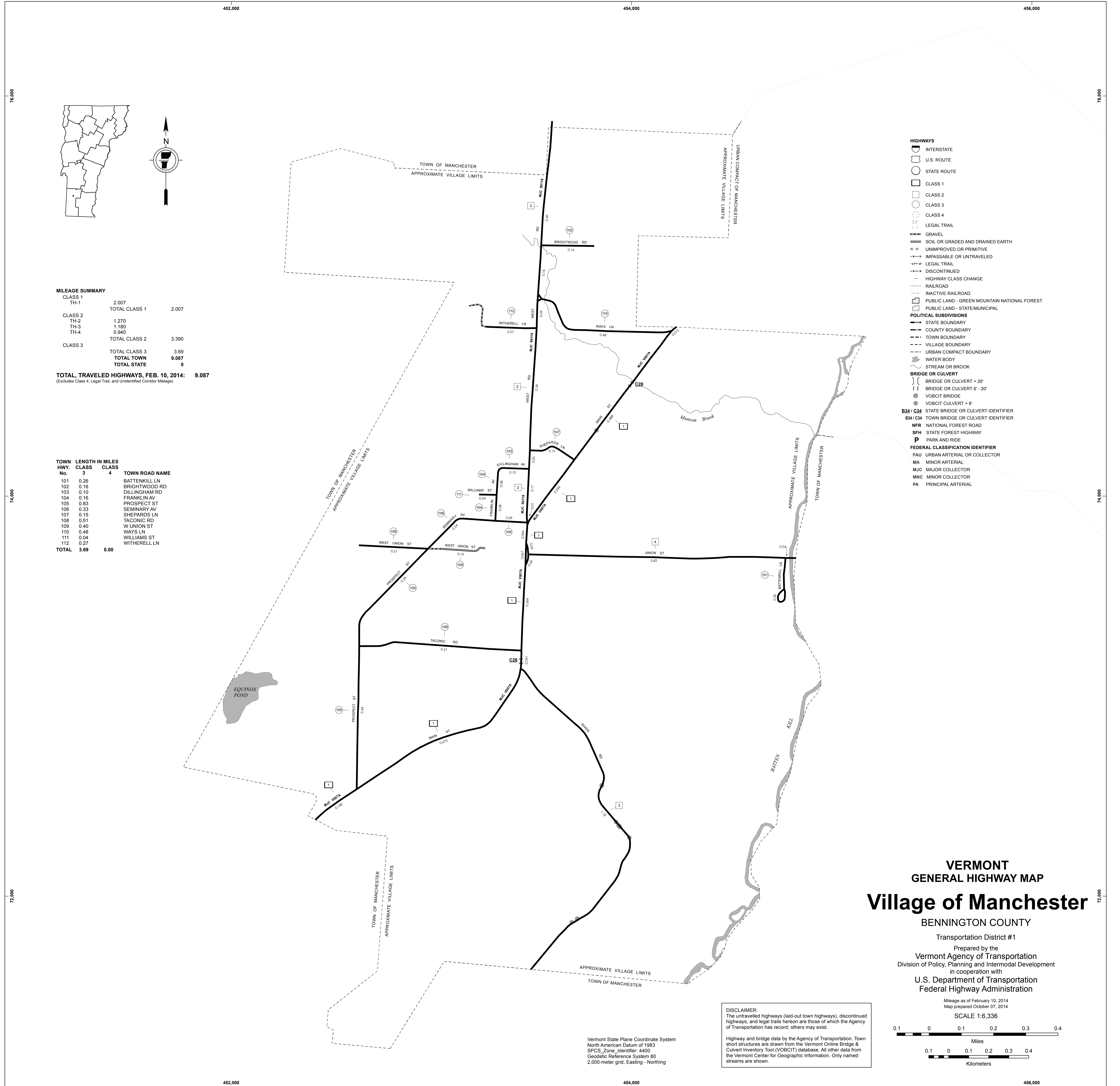
Vermont State Plane Coordinate System
North American Datum of 1983
SPCS_Zone_Identifier: 4400
Geodetic Reference System 80
2,000-meter grid, Easting - Northing



VERMONT GENERAL HIGHWAY MAP
Urban Compact of Manchester Center Depot

BENNINGTON COUNTY
Transportation District #1
Prepared by the
Vermont Agency of Transportation
Division of Policy, Planning and Intermodal Development
in cooperation with
U.S. Department of Transportation
Federal Highway Administration





MILEAGE SUMMARY

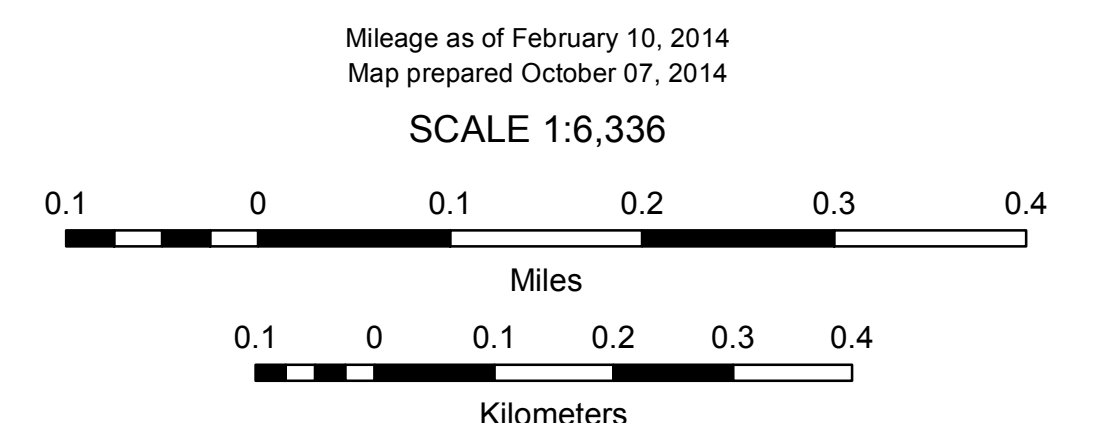
CLASS 1			
TH-1	2.007		
TOTAL CLASS 1		2.007	
CLASS 2			
TH-2	1.270		
TH-3	1.180		
TH-4	0.940		
TOTAL CLASS 2		3.390	
CLASS 3			
TOTAL CLASS 3		3.69	
TOTAL TOWN		9.087	
TOTAL STATE		0	

TOTAL, TRAVELED HIGHWAYS, FEB. 10, 2014: 9.087
 (Excludes Class 4, Legal Trail, and Unidentified Corridor Mileage)

TOWN HWY. No.	LENGTH IN MILES CLASS 3	CLASS 4	TOWN ROAD NAME
101	0.26		BATTENKILL LN
102	0.16		BRIGHTWOOD RD
103	0.10		DILLINGHAM RD
104	0.16		FRANKLIN AV
105	0.83		PROSPECT ST
106	0.33		SEMINARY AV
107	0.15		SHEPARD LN
108	0.51		TACONIC RD
109	0.40		W UNION ST
110	0.48		WAYS LN
111	0.04		WILLIAMS ST
112	0.27		WITHERELL LN
TOTAL	3.69	0.00	

- HIGHWAYS**
- INTERSTATE
 - U.S. ROUTE
 - STATE ROUTE
 - CLASS 1
 - CLASS 2
 - CLASS 3
 - CLASS 4
 - LEGAL TRAIL
 - GRAVEL
 - SOIL OR GRADED AND DRAINED EARTH
 - UNIMPROVED OR PRIMITIVE
 - IMPASSABLE OR UNTRAVELED
 - LEGAL TRAIL
 - DISCONTINUED
 - HIGHWAY CLASS CHANGE
 - RAILROAD
 - INACTIVE RAILROAD
 - PUBLIC LAND - GREEN MOUNTAIN NATIONAL FOREST
 - PUBLIC LAND - STATE/MUNICIPAL
- POLITICAL SUBDIVISIONS**
- STATE BOUNDARY
 - COUNTY BOUNDARY
 - TOWN BOUNDARY
 - VILLAGE BOUNDARY
 - URBAN COMPACT BOUNDARY
 - WATER BODY
 - STREAM OR BROOK
- BRIDGE OR CULVERT**
- BRIDGE OR CULVERT > 20'
 - BRIDGE OR CULVERT 6' - 20'
 - VOBCIT BRIDGE
 - VOBCIT CULVERT > 6'
- B34 / C34 STATE BRIDGE OR CULVERT IDENTIFIER**
- B34 / C34 TOWN BRIDGE OR CULVERT IDENTIFIER**
- NFR NATIONAL FOREST ROAD**
- SFH STATE FOREST HIGHWAY**
- P PARK AND RIDE**
- FEDERAL CLASSIFICATION IDENTIFIER**
- FAU URBAN ARTERIAL OR COLLECTOR
 - MA MINOR ARTERIAL
 - MJC MAJOR COLLECTOR
 - MNC MINOR COLLECTOR
 - PA PRINCIPAL ARTERIAL

VERMONT GENERAL HIGHWAY MAP
Village of Manchester
 BENNINGTON COUNTY
 Transportation District #1
 Prepared by the
 Vermont Agency of Transportation
 Division of Policy, Planning and Intermodal Development
 in cooperation with
 U.S. Department of Transportation
 Federal Highway Administration



DISCLAIMER:
 The untraveled highways (aid-out town highways), discontinued highways, and legal trails herein are those of which the Agency of Transportation has record; others may exist.

Highway and bridge data by the Agency of Transportation. Town short structures are drawn from the Vermont Online Bridge & Culvert Inventory Tool (VOBCIT) database. All other data from the Vermont Center for Geographic Information. Only named streams are shown.

Vermont State Plane Coordinate System
 North American Datum of 1983
 SPCS_Zone_Identifier: 4400
 Geodetic Reference System 80
 2,000-meter grid, Easting - Northing

438,000 440,000 442,000

TOWN HWY. No.	LENGTH IN MILES CLASS 3	LENGTH IN MILES CLASS 4	TOWN ROAD NAME
82	0.05		RIVER RD
101	0.18		CHURCH ST
102	0.78		COLLEGE RD
103	0.18		COREY ACRES PVT
104	0.16		FISHING ACCESS RD
105	0.09		FREDRICK ST
106	0.25		GEORGE ST
107	0.25		HALL ST
108	0.22		HARLAN RD
109	0.21		HILLSIDE ST
110	0.30		HOUGHTON ST
111	0.14		LAKE PARAN RD
112	0.03		LINCOLN SQ
113	0.53		MATTESON RD
114	0.70		MECHANIC ST
115	0.04		NASH ST
116	0.12		NORTH ST
117	0.21		OVERLEA RD
118	1.22		PARK ST
119	0.19		PLEASANT ST
120	0.06		POLYGRAPHIC LN
121	0.28		PROSPECT ST
122	0.41		RIVER RD
123	0.08		ROYAL ST
124	0.14		SAGE ST
125	0.11		SCAREY LN
126	0.13		SCHOOL ST
127	0.06		SUSAN TAYLOR LN
128	0.02		WATER ST FORK
129	0.55		WEST ST
130	0.24		ASAS WY
131	0.10		DEPOT ST
TOTAL	8.03	0.00	

MILEAGE SUMMARY

CLASS 1	0.476	
TH-1	1.191	
TH-2		1.667
TOTAL CLASS 1		1.667
CLASS 2	0.080	
TH-3		0.080
TOTAL CLASS 2		0.080
CLASS 3	8.03	
TOTAL CLASS 3		8.03
TOTAL TOWN		9.777
STATE HIGHWAY		
VT-67	0.188	
VT-67A	0.214	
TOTAL STATE HIGHWAY		0.402
TOTAL STATE		0.402

TOTAL, TRAVELED HIGHWAYS, FEB. 10, 2014: 10.179
(Excludes Class 4, Legal Trail, and Unidentified Corridor Mileage)

46,000

46,000

46,000

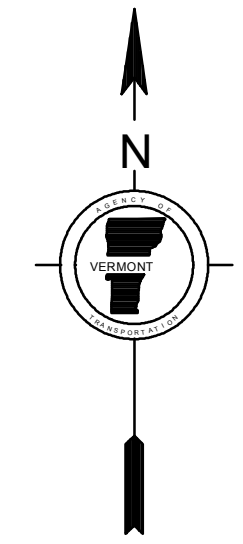
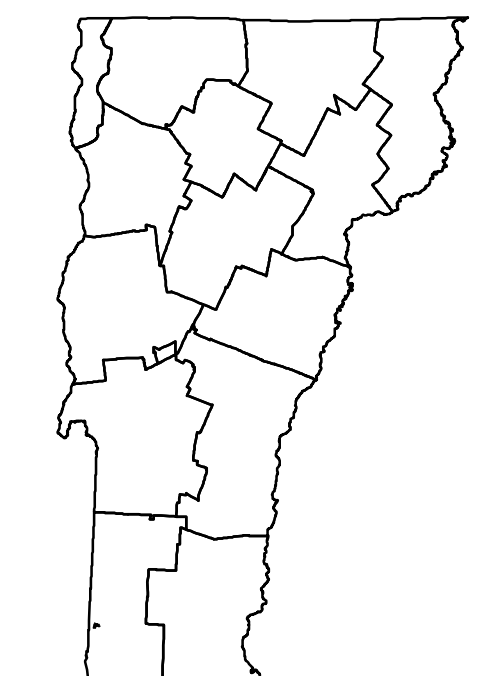
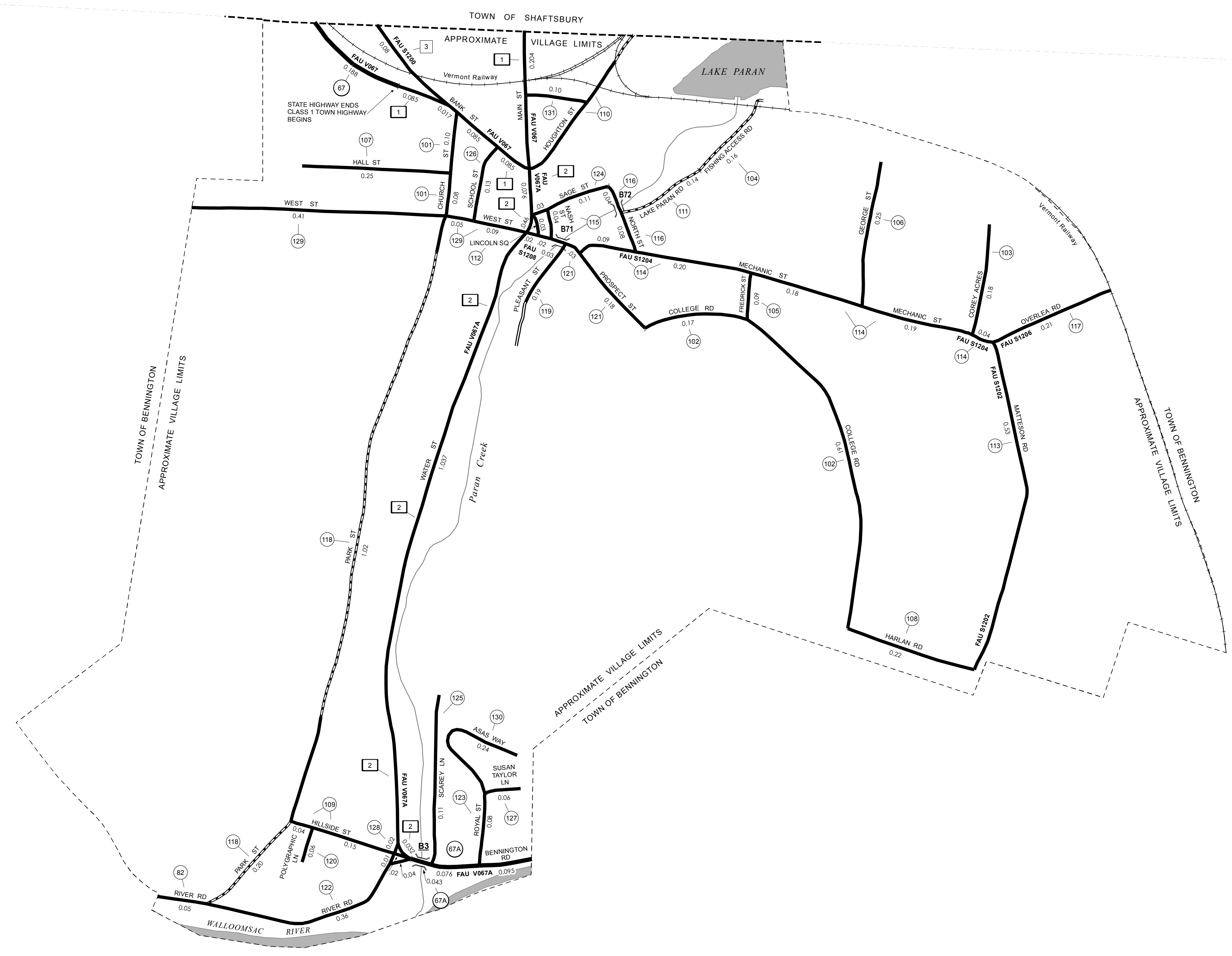
46,000

- HIGHWAYS**
- INTERSTATE
 - U.S. ROUTE
 - STATE ROUTE
 - CLASS 1
 - CLASS 2
 - CLASS 3
 - CLASS 4
 - LEGAL TRAIL
 - GRAVEL
 - SOIL OR GRADED AND DRAINED EARTH
 - UNIMPROVED OR PRIMITIVE
 - IMPASSABLE OR UNTRAVELED
 - LEGAL TRAIL
 - DISCONTINUED
 - HIGHWAY CLASS CHANGE
 - RAILROAD
 - INACTIVE RAILROAD
 - PUBLIC LAND - GREEN MOUNTAIN NATIONAL FOREST
 - PUBLIC LAND - STATE/MUNICIPAL
- POLITICAL SUBDIVISIONS**
- STATE BOUNDARY
 - COUNTY BOUNDARY
 - TOWN BOUNDARY
 - VILLAGE BOUNDARY
 - URBAN COMPACT BOUNDARY
 - WATER BODY
 - STREAM OR BROOK
- BRIDGE OR CULVERT**
- BRIDGE OR CULVERT > 20'
 - BRIDGE OR CULVERT 6' - 20'
 - VOBCIT BRIDGE
 - VOBCIT CULVERT > 6'
- B34 / C34** STATE BRIDGE OR CULVERT IDENTIFIER
B34 / C34 TOWN BRIDGE OR CULVERT IDENTIFIER
NFR NATIONAL FOREST ROAD
SFH STATE FOREST HIGHWAY
P PARK AND RIDE
- FEDERAL CLASSIFICATION IDENTIFIER**
- FAU** URBAN ARTERIAL OR COLLECTOR
 - MA** MINOR ARTERIAL
 - MJC** MAJOR COLLECTOR
 - MNC** MINOR COLLECTOR
 - PA** PRINCIPAL ARTERIAL

DISCLAIMER:
The untraveled highways (laid-out town highways), discontinued highways, and legal trails hereon are those of which the Agency of Transportation has record; others may exist.

Highway and bridge data by the Agency of Transportation. Town short structures are drawn from the Vermont Online Bridge & Culvert Inventory Tool (VOBCIT) database. All other data from the Vermont Center for Geographic Information. Only named streams are shown.

Vermont State Plane Coordinate System
 North American Datum of 1983
 SPCS_Zone_Identifier: 4400
 Geodetic Reference System 80
 2,000-meter grid, Easting - Northing



VERMONT
GENERAL HIGHWAY MAP
Village of
North Bennington

BENNINGTON COUNTY

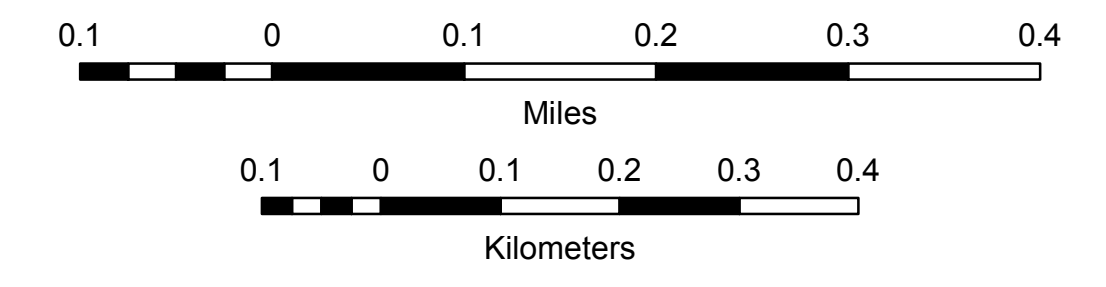
Transportation District #1

Prepared by the
 Vermont Agency of Transportation
 Division of Policy, Planning and Intermodal Development
 in cooperation with

U.S. Department of Transportation
 Federal Highway Administration

Mileage as of February 10, 2014
 Map prepared October 03, 2014

SCALE 1:6,336



438,000

440,000

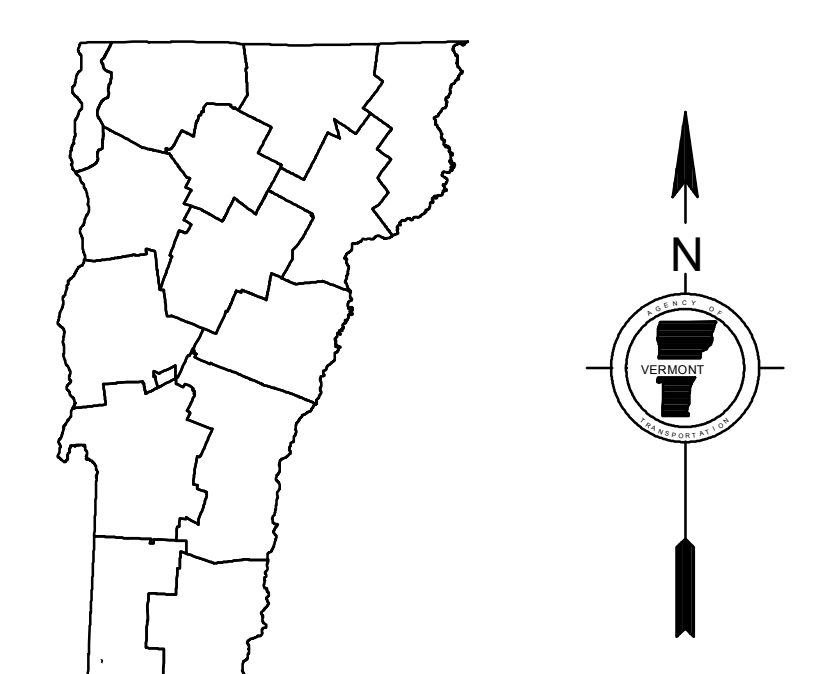
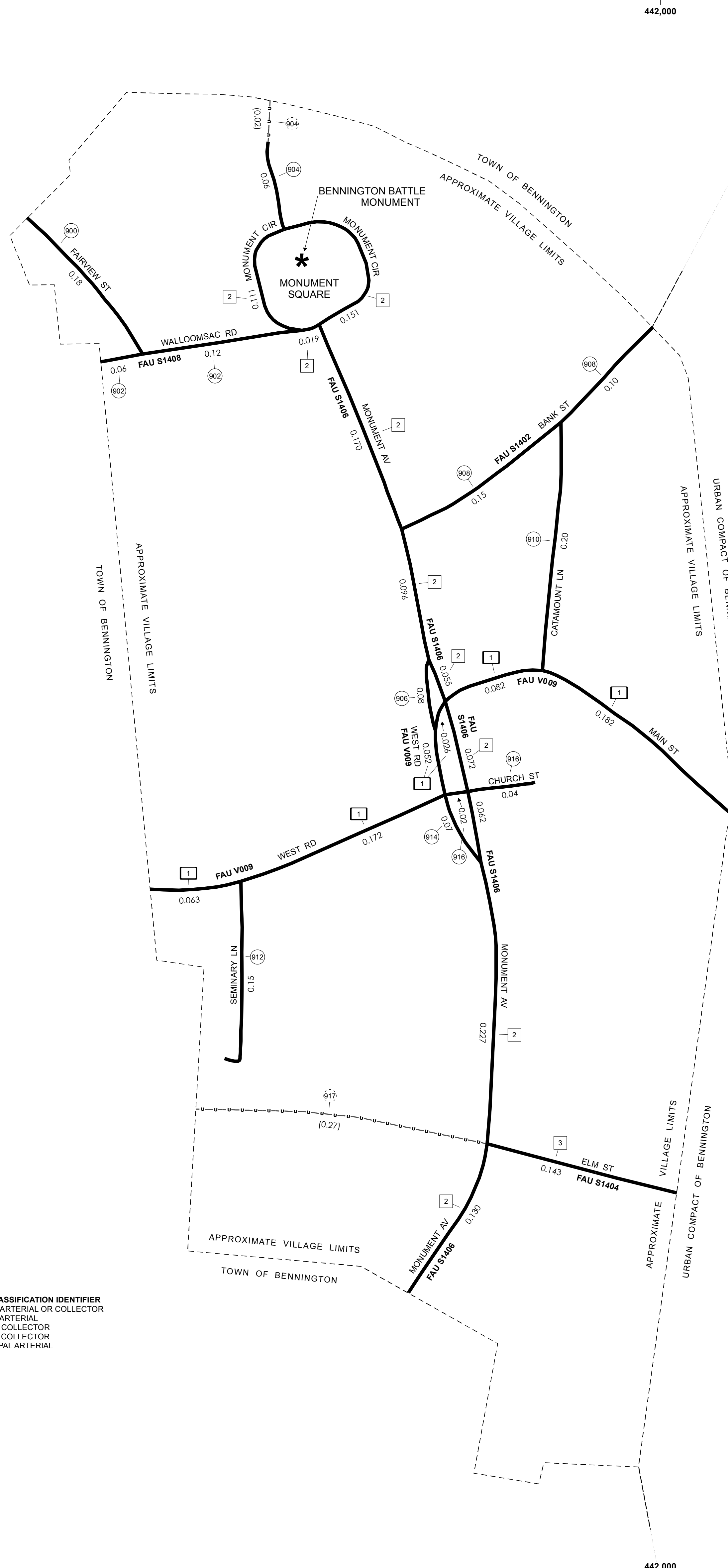
442,000

TOWN HWY. No.	LENGTH IN MILES		TOWN ROAD NAME
	CLASS 3	CLASS 4	
900	0.18		FAIRVIEW ST
902	0.18		WALLOOMSAC RD
904	0.06	(0.02)	TH 904
906	0.08		TH 906
908	0.25		BANK ST
910	0.20		CATAMOUNT LN
912	0.15		SEMINARY LN
914	0.07		TH 914
916	0.04		CHURCH ST
916	0.02		TH 916
917		(0.27)	TH 917
TOTAL	1.23	0.29	

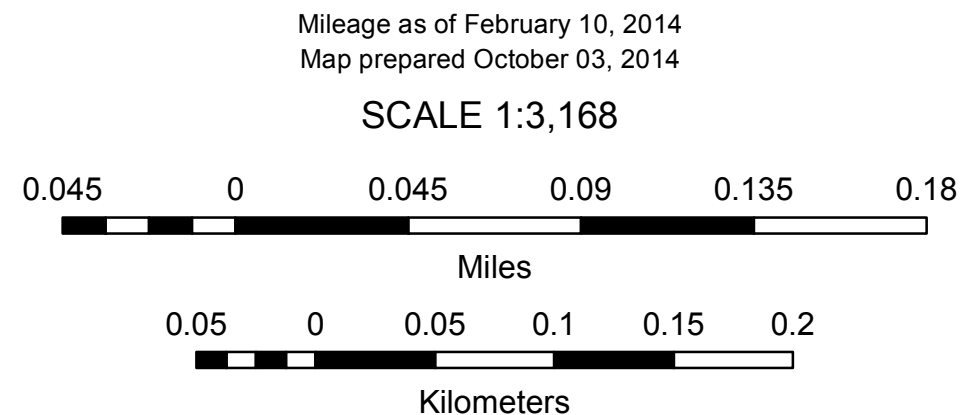
MILEAGE SUMMARY

CLASS 1		
TH-1	0.577	
	TOTAL CLASS 1	0.577
CLASS 2		
TH-2	1.093	
TH-3	0.143	
	TOTAL CLASS 2	1.236
CLASS 3		
	TOTAL CLASS 3	1.23
	TOTAL TOWN	3.043
	TOTAL STATE	0

TOTAL, TRAVELED HIGHWAYS, FEB. 10, 2014: 3.043
(Excludes Class 4, Legal Trail, and Unidentified Corridor Mileage)



VERMONT
GENERAL HIGHWAY MAP
Village of
Old Bennington
BENNINGTON COUNTY
Transportation District #1
Prepared by the
Vermont Agency of Transportation
Division of Policy, Planning and Intermodal Development
in cooperation with
U.S. Department of Transportation
Federal Highway Administration

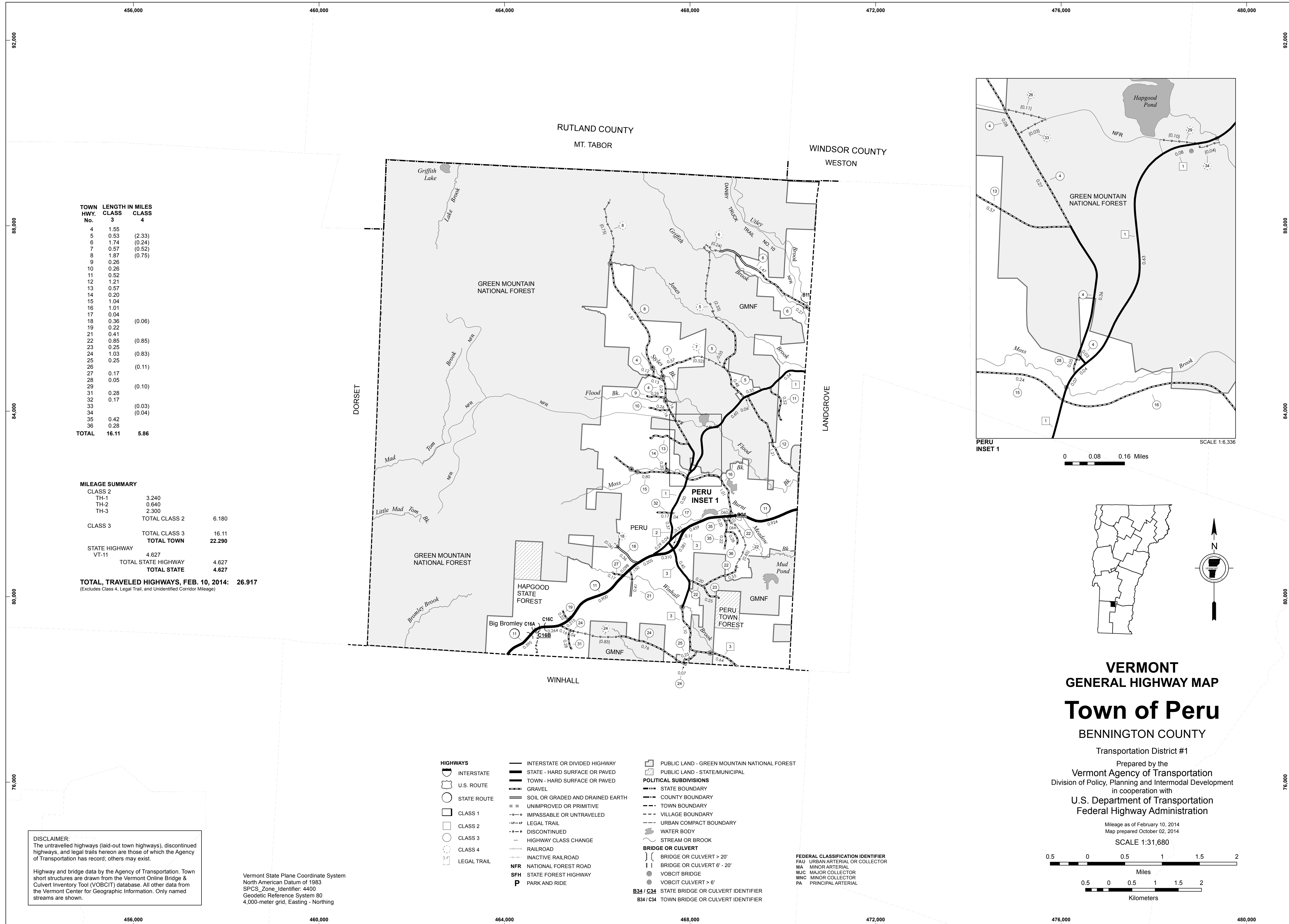


- HIGHWAYS**
- INTERSTATE
 - U.S. ROUTE
 - STATE ROUTE
 - CLASS 1
 - CLASS 2
 - CLASS 3
 - CLASS 4
 - LEGAL TRAIL
- INTERSTATE OR DIVIDED HIGHWAY
STATE - HARD SURFACE OR PAVED
TOWN - HARD SURFACE OR PAVED
GRAVEL
SOIL OR GRADED AND DRAINED EARTH
UNIMPROVED OR PRIMITIVE
IMPASSABLE OR UNTRAVELED
LEGAL TRAIL
DISCONTINUED
HIGHWAY CLASS CHANGE
RAILROAD
INACTIVE RAILROAD
NATIONAL FOREST ROAD
STATE FOREST HIGHWAY
PARK AND RIDE
- POLITICAL SUBDIVISIONS**
- STATE BOUNDARY
 - COUNTY BOUNDARY
 - TOWN BOUNDARY
 - VILLAGE BOUNDARY
 - URBAN COMPACT BOUNDARY
 - WATER BODY
 - STREAM OR BROOK
- BRIDGE OR CULVERT**
- BRIDGE OR CULVERT > 20'
 - BRIDGE OR CULVERT 6' - 20'
 - VOBCIT BRIDGE
 - VOBCIT CULVERT > 6'
 - STATE BRIDGE OR CULVERT IDENTIFIER
 - TOWN BRIDGE OR CULVERT IDENTIFIER
- PUBLIC LAND - GREEN MOUNTAIN NATIONAL FOREST**
- PUBLIC LAND - STATE/MUNICIPAL**
- FEDERAL CLASSIFICATION IDENTIFIER**
- FAU URBAN ARTERIAL OR COLLECTOR
 - MA MINOR ARTERIAL
 - MJC MAJOR COLLECTOR
 - MNC MINOR COLLECTOR
 - PA PRINCIPAL ARTERIAL

DISCLAIMER:
The untraveled highways (laid-out town highways), discontinued highways, and legal trails hereon are those of which the Agency of Transportation has record; others may exist.

Highway and bridge data by the Agency of Transportation. Town short structures are drawn from the Vermont Online Bridge & Culvert Inventory Tool (VOBCIT) database. All other data from the Vermont Center for Geographic Information. Only named streams are shown.

Vermont State Plane Coordinate System
North American Datum of 1983
SPCS_Zone_Identifier: 4400
Geodetic Reference System 80
2,000-meter grid, Easting - Northing



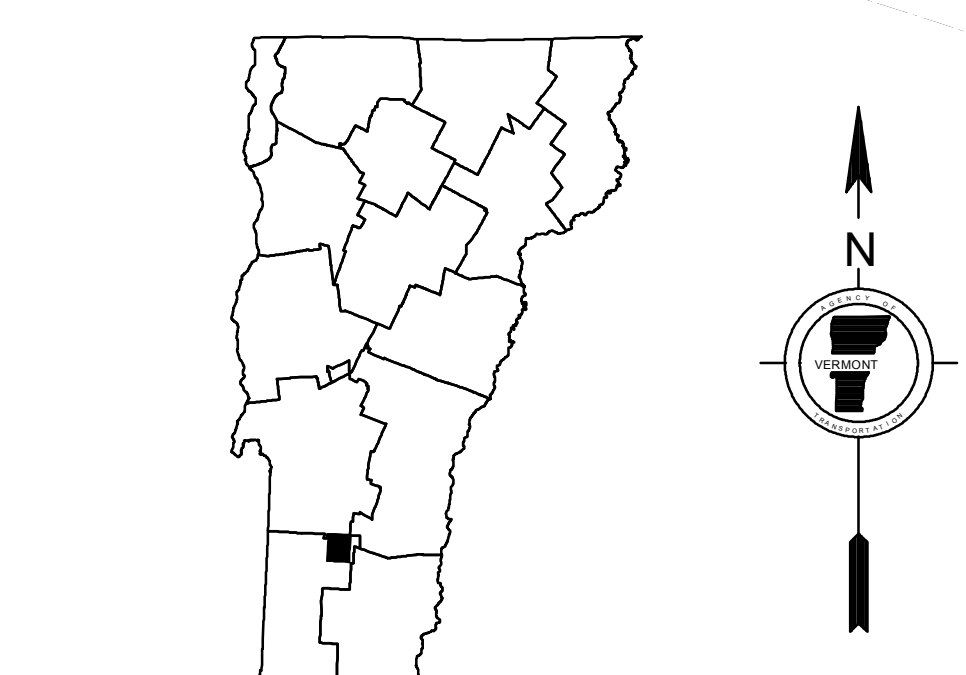
TOWN HWY. No.	CLASS 3	LENGTH IN MILES CLASS 3	CLASS 4	LENGTH IN MILES CLASS 4
4		1.55		
5		0.53	(2.33)	
6		1.74	(0.24)	
7		0.57	(0.52)	
8		1.87	(0.75)	
9		0.26		
10		0.26		
11		0.52		
12		1.21		
13		0.57		
14		0.20		
15		1.04		
16		1.01		
17		0.04		
18		0.36	(0.06)	
19		0.22		
21		0.41		
22		0.85	(0.85)	
23		0.25		
24		1.03	(0.83)	
25		0.25		
28			(0.11)	
27		0.17		
28		0.05		
29			(0.10)	
31		0.28		
32		0.17		
33			(0.03)	
34			(0.04)	
35		0.42		
36		0.28		
TOTAL		16.11		5.86

MILEAGE SUMMARY			
CLASS 2			
TH-1	3.240		
TH-2	0.640		
TH-3	2.300		
	TOTAL CLASS 2	6.180	
CLASS 3			
	TOTAL CLASS 3	16.11	
TOTAL TOWN		22.290	
STATE HIGHWAY			
VT-11	4.627		
	TOTAL STATE HIGHWAY	4.627	
	TOTAL STATE	4.627	

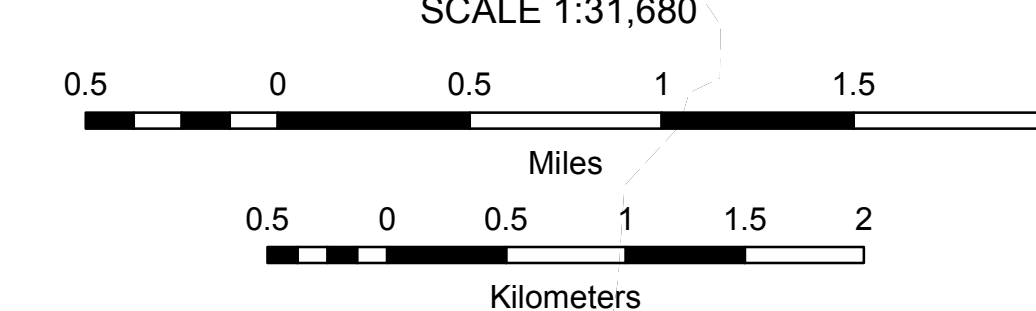
TOTAL, TRAVELED HIGHWAYS, FEB. 10, 2014: 26.917
 (Excludes Class 4, Legal Trail, and Unidentified Corridor Mileage)

- | | | |
|-----------------|------------------------------------|--|
| HIGHWAYS | — INTERSTATE OR DIVIDED HIGHWAY | ■ PUBLIC LAND - GREEN MOUNTAIN NATIONAL FOREST |
| — INTERSTATE | — STATE - HARD SURFACE OR PAVED | ■ PUBLIC LAND - STATE/MUNICIPAL |
| — U.S. ROUTE | — TOWN - HARD SURFACE OR PAVED | POLITICAL SUBDIVISIONS |
| — STATE ROUTE | — GRAVEL | — STATE BOUNDARY |
| □ CLASS 1 | — SOIL OR GRADED AND DRAINED EARTH | — COUNTY BOUNDARY |
| □ CLASS 2 | — UNIMPROVED OR PRIMITIVE | — TOWN BOUNDARY |
| □ CLASS 3 | — IMPASSABLE OR UNTRAVELED | — VILLAGE BOUNDARY |
| □ CLASS 4 | — LEGAL TRAIL | — URBAN COMPACT BOUNDARY |
| □ LEGAL TRAIL | — DISCONTINUED | — WATER BODY |
| | — HIGHWAY CLASS CHANGE | — STREAM OR BROOK |
| | — RAILROAD | BRIDGE OR CULVERT |
| | — INACTIVE RAILROAD | — BRIDGE OR CULVERT > 20' |
| | NFR NATIONAL FOREST ROAD | — BRIDGE OR CULVERT 6' - 20' |
| | SFH STATE FOREST HIGHWAY | ● VOBICIT BRIDGE |
| | P PARK AND RIDE | ● VOBICIT CULVERT > 6' |
| | | ● STATE BRIDGE OR CULVERT IDENTIFIER |
| | | ● TOWN BRIDGE OR CULVERT IDENTIFIER |

PERU INSET 1
 SCALE 1:6,336
 0 0.08 0.16 Miles

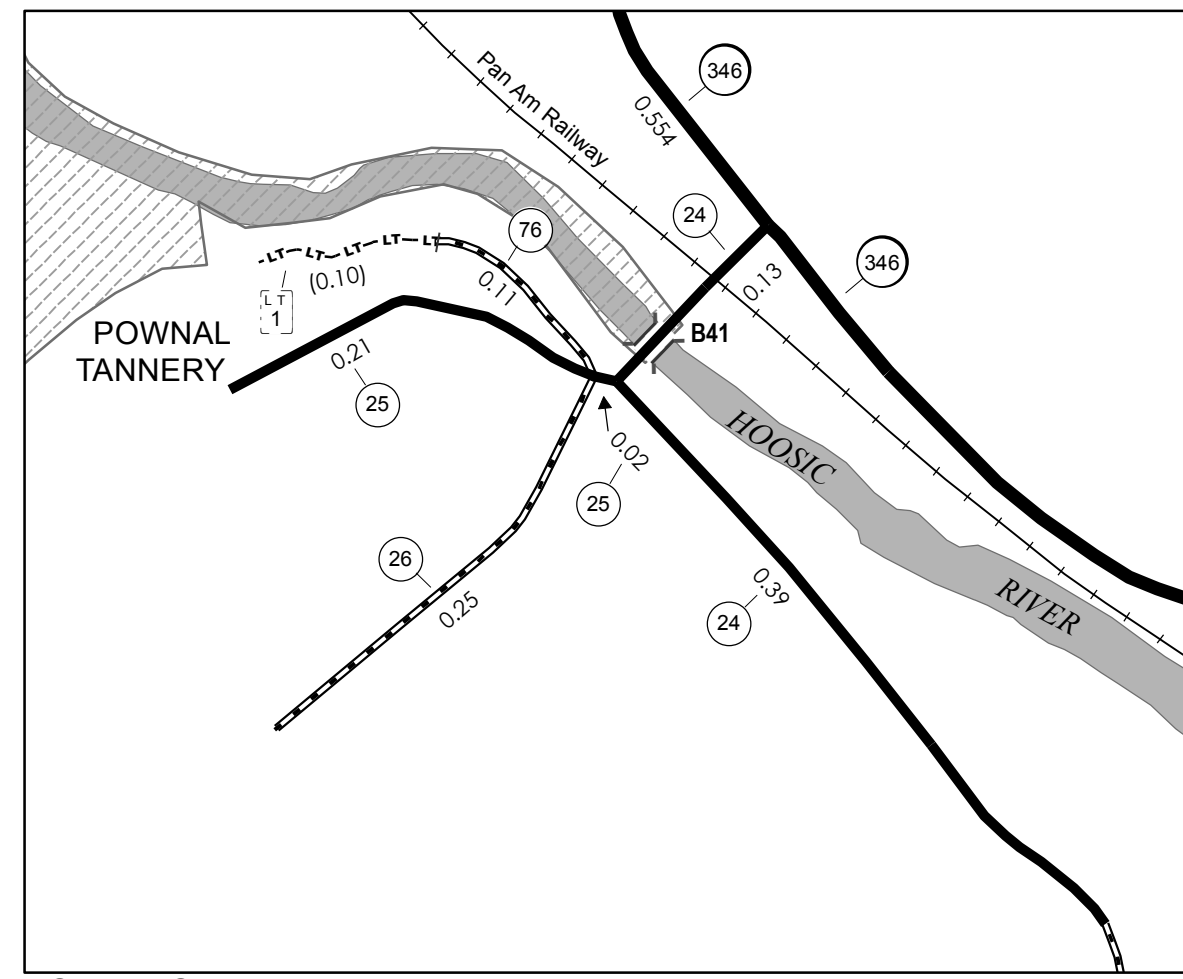
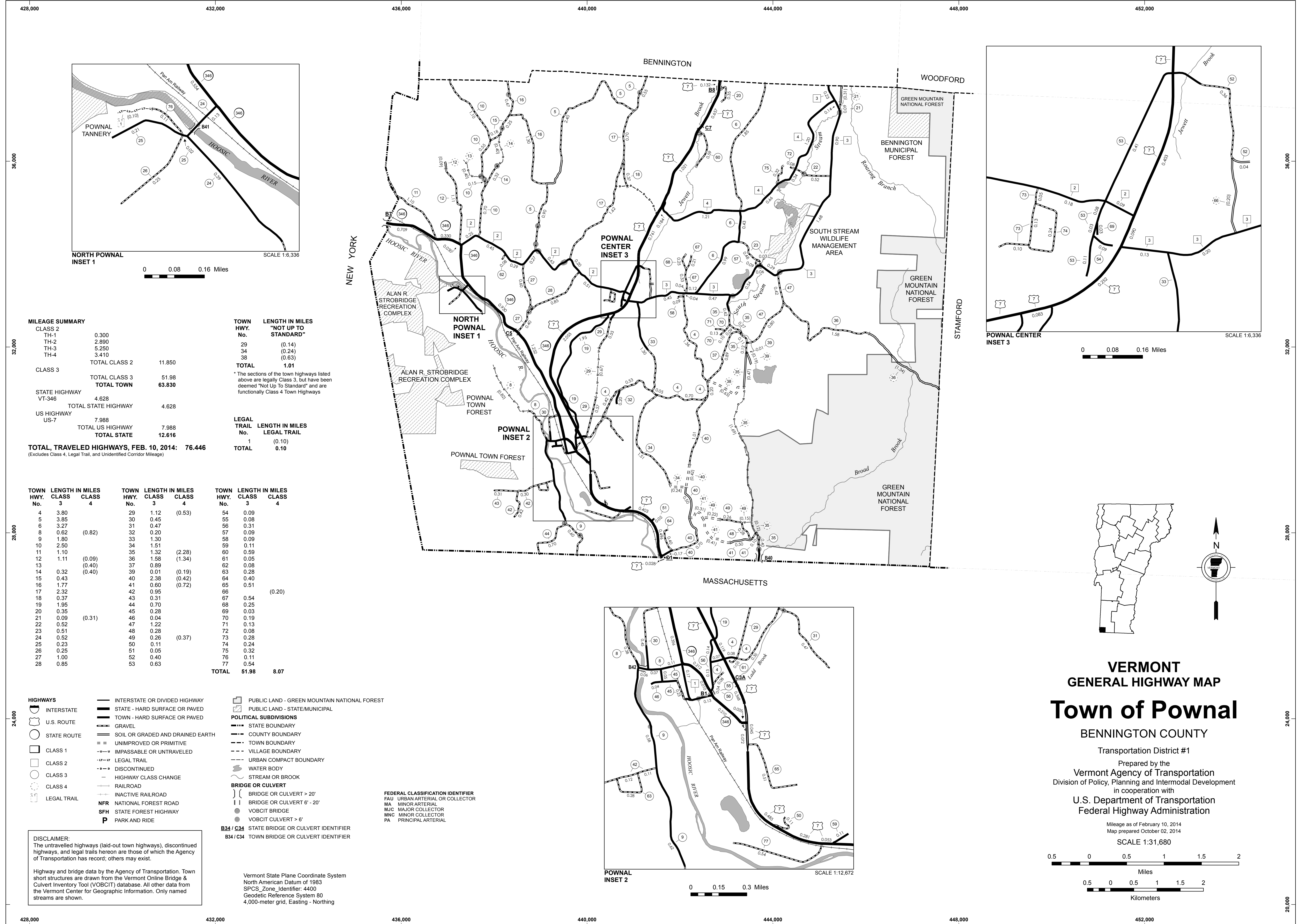


VERMONT
GENERAL HIGHWAY MAP
Town of Peru
 BENNINGTON COUNTY
 Transportation District #1
 Prepared by the
 Vermont Agency of Transportation
 Division of Policy, Planning and Intermodal Development
 in cooperation with
 U.S. Department of Transportation
 Federal Highway Administration
 Mileage as of February 10, 2014
 Map prepared October 02, 2014
 SCALE 1:31,680



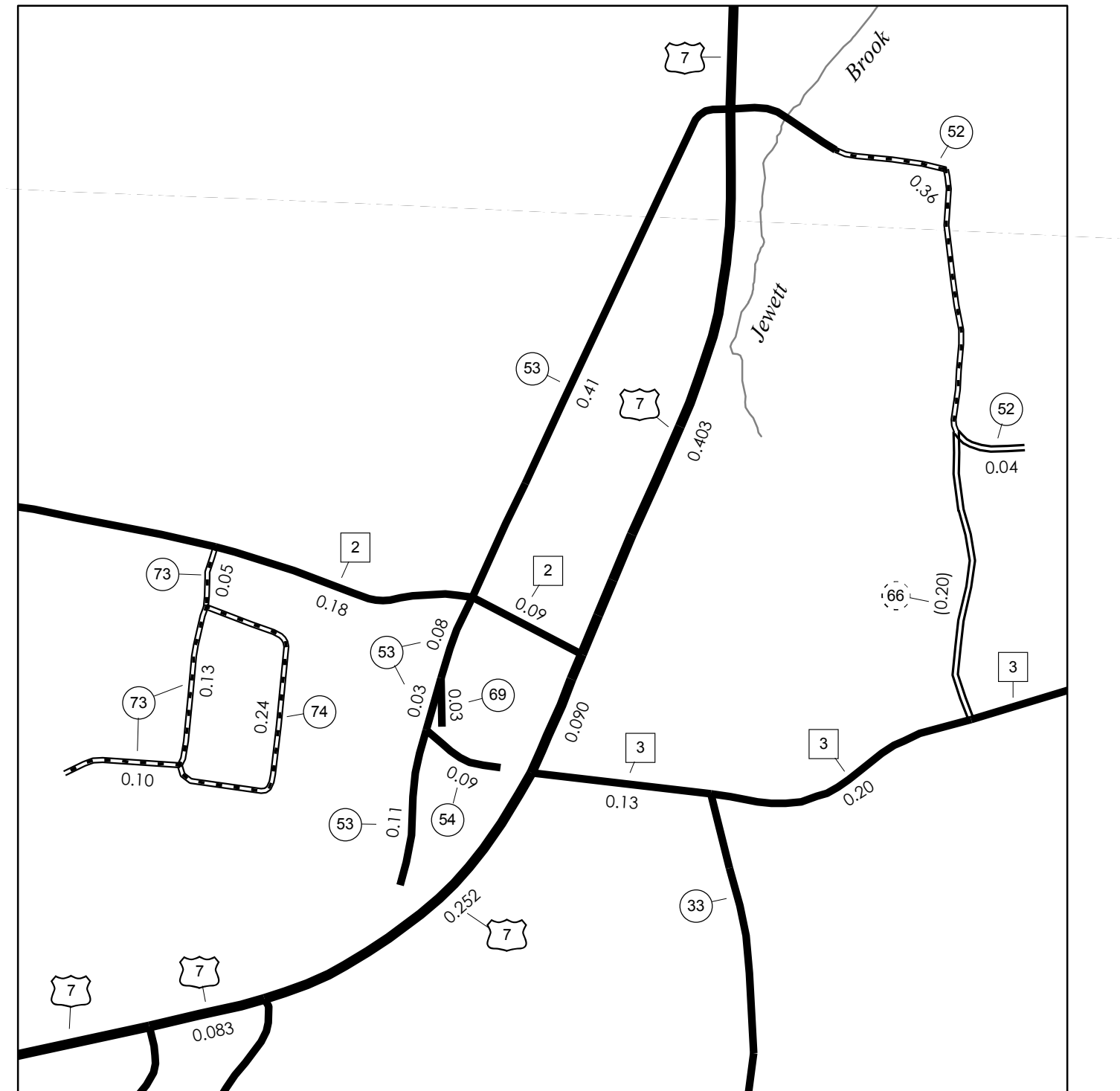
DISCLAIMER:
 The untraveled highways (laid-out town highways), discontinued highways, and legal trails hereon are those of which the Agency of Transportation has record; others may exist.
 Highway and bridge data by the Agency of Transportation. Town short structures are drawn from the Vermont Online Bridge & Culvert Inventory Tool (VOBCIT) database. All other data from the Vermont Center for Geographic Information. Only named streams are shown.

Vermont State Plane Coordinate System
 North American Datum of 1983
 SPCS_Zone_Identifier: 4400
 Geodetic Reference System 80
 4,000-meter grid, Easting - Northing



NORTH POWNA INSET 1

0 0.08 0.16 Miles



POWNA CENTER INSET 3

0 0.08 0.16 Miles

MILEAGE SUMMARY

CLASS 2		
TH-1	0.300	
TH-2	2.890	
TH-3	5.250	
TH-4	3.410	
TOTAL CLASS 2	11.850	
CLASS 3		
TOTAL CLASS 3	51.98	
TOTAL TOWN	63.830	
STATE HIGHWAY		
VT-346	4.628	
TOTAL STATE HIGHWAY	4.628	
US HIGHWAY		
US-7	7.988	
TOTAL US HIGHWAY	7.988	
TOTAL STATE	12.616	
TOTAL, TRAVELED HIGHWAYS, FEB. 10, 2014:	76.446	

(Excludes Class 4, Legal Trail, and Unidentified Corridor Mileage)

TOWN HWY. No.	LENGTH IN MILES	CLASS 3	CLASS 4
29	1.12	(0.53)	
30	0.45		
31	0.47		
32	0.20		
33	1.30		
34	1.51		
35	1.32	(2.28)	
36	1.58	(1.34)	
37	0.89		
39	0.01	(0.19)	
40	2.38	(0.42)	
41	0.60	(0.72)	
42	0.95		
43	0.31		(0.20)
44	0.70		
45	0.28		
46	0.04		
47	1.22		
48	0.28		
49	0.28	(0.37)	
50	0.11		
51	0.05		
52	0.40		
53	0.63		
TOTAL	51.98		8.07

* The sections of the town highways listed above are legally Class 3, but have been deemed "Not Up To Standard" and are functionally Class 4 Town Highways

LEGAL TRAIL

No.	LENGTH IN MILES
1	(0.10)
TOTAL	0.10

TOWN HWY. No.	CLASS 3	CLASS 4	TOWN HWY. No.	CLASS 3	CLASS 4	TOWN HWY. No.	CLASS 3	CLASS 4
4	3.80		29	1.12	(0.53)	54	0.09	
5	3.85		30	0.45		55	0.08	
6	3.27		31	0.47		56	0.31	
8	0.52	(0.82)	32	0.20		57	0.09	
9	1.80		33	1.30		58	0.09	
10	2.50		34	1.51		59	0.11	
11	1.10		35	1.32	(2.28)	60	0.59	
12	1.11	(0.09)	36	1.58	(1.34)	61	0.05	
13		(0.40)	37	0.89		62	0.08	
14	0.32	(0.40)	39	0.01	(0.19)	63	0.28	
15	0.43		40	2.38	(0.42)	64	0.40	
16	1.77		41	0.60	(0.72)	65	0.51	
17	2.32		42	0.95		66		(0.20)
18	0.37		43	0.31		67	0.54	
19	1.95		44	0.70		68	0.25	
20	0.35		45	0.28		69	0.03	
21	0.09	(0.31)	46	0.04		70	0.19	
22	0.52		47	1.22		71	0.13	
23	0.51		48	0.28		72	0.08	
24	0.52		49	0.28	(0.37)	73	0.28	
25	0.23		50	0.11		74	0.24	
26	0.25		51	0.05		75	0.32	
27	1.00		52	0.40		76	0.11	
28	0.85		53	0.63		77	0.54	
TOTAL			TOTAL	51.98		TOTAL		8.07

- HIGHWAYS**
- INTERSTATE OR DIVIDED HIGHWAY
 - STATE - HARD SURFACE OR PAVED
 - TOWN - HARD SURFACE OR PAVED
 - GRAVEL
 - SOIL OR GRADED AND DRAINED EARTH
 - UNIMPROVED OR PRIMITIVE
 - IMPASSABLE OR UNTRAVELED
 - LEGAL TRAIL
 - DISCONTINUED
 - HIGHWAY CLASS CHANGE
 - RAILROAD
 - INACTIVE RAILROAD
 - NATIONAL FOREST ROAD
 - STATE FOREST HIGHWAY
 - PARK AND RIDE
- POLITICAL SUBDIVISIONS**
- STATE BOUNDARY
 - COUNTY BOUNDARY
 - TOWN BOUNDARY
 - VILLAGE BOUNDARY
 - URBAN COMPACT BOUNDARY
 - WATER BODY
 - STREAM OR BROOK
- BRIDGE OR CULVERT**
- BRIDGE OR CULVERT > 20'
 - BRIDGE OR CULVERT 6' - 20'
 - VOCBIT BRIDGE
 - VOCBIT CULVERT > 6'
 - B34 / C34 STATE BRIDGE OR CULVERT IDENTIFIER
 - B34 / C34 TOWN BRIDGE OR CULVERT IDENTIFIER
- FEDERAL CLASSIFICATION IDENTIFIER**
- FAU URBAN ARTERIAL OR COLLECTOR
 - MA MINOR ARTERIAL
 - MJC MAJOR COLLECTOR
 - MNC MINOR COLLECTOR
 - PA PRINCIPAL ARTERIAL

DISCLAIMER:
The untraveled highways (laid-out town highways), discontinued highways, and legal trails hereon are those of which the Agency of Transportation has record; others may exist.

Highway and bridge data by the Agency of Transportation. Town short structures are drawn from the Vermont Online Bridge & Culvert Inventory Tool (VOCBIT) database. All other data from the Vermont Center for Geographic Information. Only named streams are shown.

Vermont State Plane Coordinate System
North American Datum of 1983
SPCS_Zone_Identifier: 4400
Geodetic Reference System 80
4,000-meter grid, Easting - Northing

**VERMONT
GENERAL HIGHWAY MAP**

Town of Pownal

BENNINGTON COUNTY

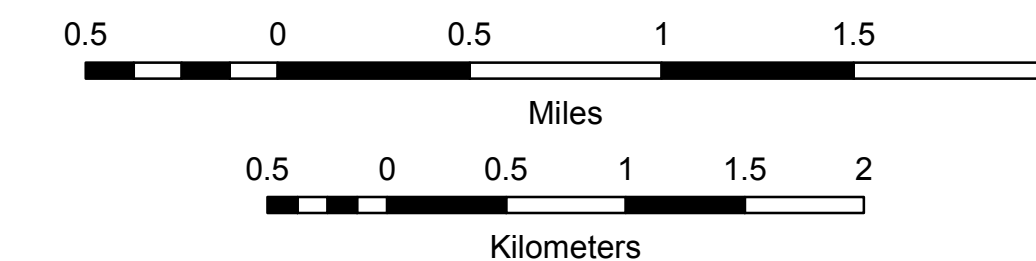
Transportation District #1

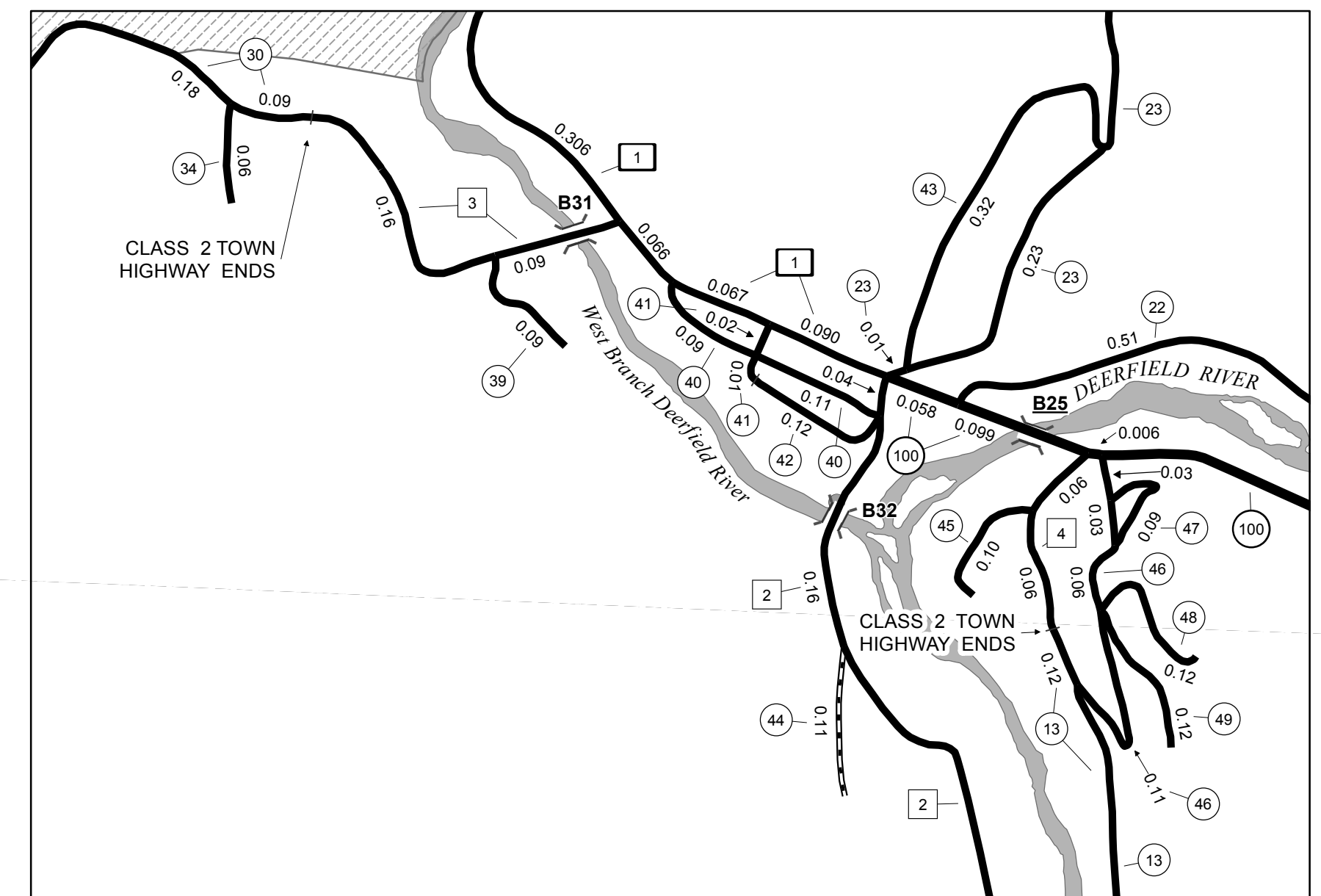
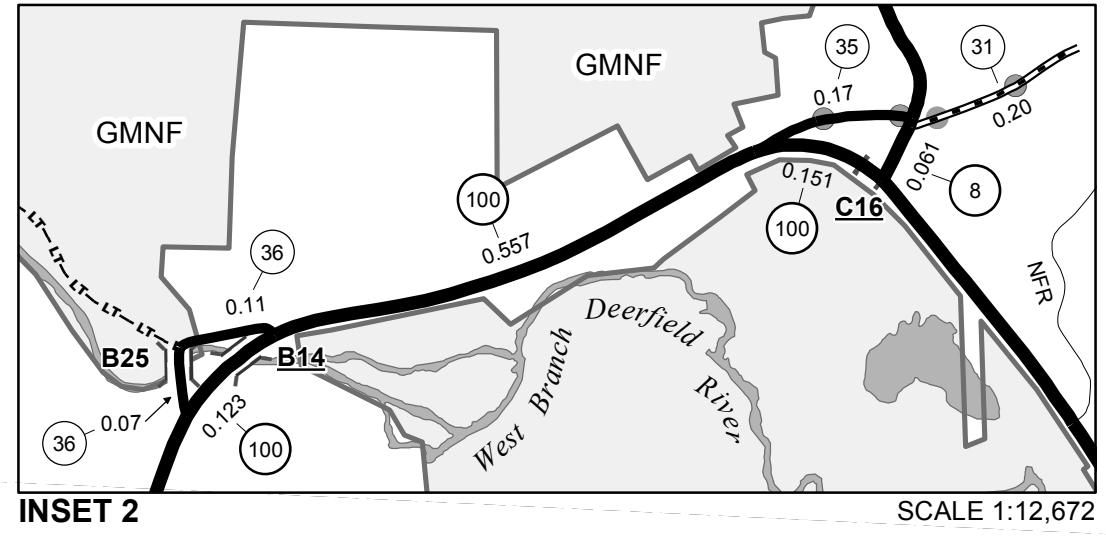
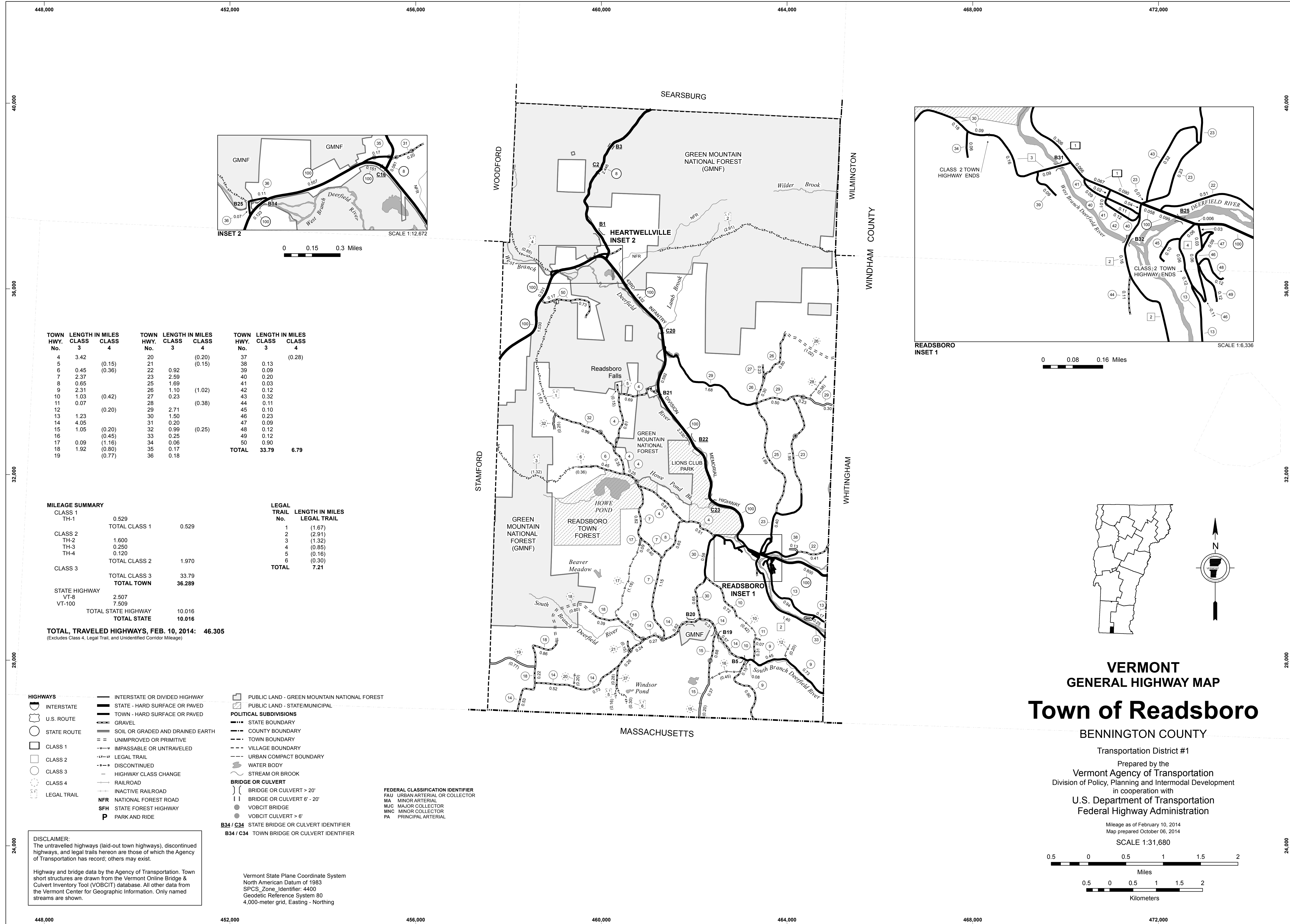
Prepared by the
Vermont Agency of Transportation
Division of Policy, Planning and Intermodal Development
in cooperation with

U.S. Department of Transportation
Federal Highway Administration

Mileage as of February 10, 2014
Map prepared October 02, 2014

SCALE 1:31,680





TOWN HWY. No.	LENGTH IN MILES CLASS 3	LENGTH IN MILES CLASS 4	TOWN HWY. No.	LENGTH IN MILES CLASS 3	LENGTH IN MILES CLASS 4
4	3.42		20		(0.20)
5		(0.15)	21		(0.15)
6	0.45	(0.36)	22	0.92	
7	2.37		23	2.59	
8	0.65		25	1.69	
9	2.31		26	1.10	(1.02)
10	1.03	(0.42)	27	0.23	
11	0.07		28		(0.38)
12		(0.20)	29	2.71	
13	1.23		30	1.50	
14	4.05		31	0.20	
15	1.05	(0.20)	32	0.99	(0.25)
16		(0.45)	33	0.25	
17	0.09	(1.16)	34	0.06	
18	1.92	(0.80)	35	0.17	
19		(0.77)	36	0.18	
TOTAL			33.79		6.79

CLASS	LENGTH IN MILES	LEGAL TRAIL No.	LENGTH IN MILES LEGAL TRAIL
CLASS 1			
TH-1	0.529		
TOTAL CLASS 1	0.529		
CLASS 2			
TH-2	1.600		
TH-3	0.250		
TH-4	0.120		
TOTAL CLASS 2	1.970		
CLASS 3			
TOTAL CLASS 3	33.79		
TOTAL TOWN	36.289		
STATE HIGHWAY			
VT-8	2.507		
VT-100	7.509		
TOTAL STATE HIGHWAY	10.016		
TOTAL STATE	10.016		

TOTAL, TRAVELED HIGHWAYS, FEB. 10, 2014: 46.305
 (Excludes Class 4, Legal Trail, and Unidentified Corridor Mileage)

- HIGHWAYS**
 - INTERSTATE OR DIVIDED HIGHWAY
 - STATE - HARD SURFACE OR PAVED
 - TOWN - HARD SURFACE OR PAVED
 - GRAVEL
 - SOIL OR GRADED AND DRAINED EARTH
 - UNIMPROVED OR PRIMITIVE
 - IMPASSABLE OR UNTRAVELED
 - LEGAL TRAIL
 - DISCONTINUED
 - HIGHWAY CLASS CHANGE
 - RAILROAD
 - INACTIVE RAILROAD
 - NFR NATIONAL FOREST ROAD
 - SFH STATE FOREST HIGHWAY
 - P PARK AND RIDE
- POLITICAL SUBDIVISIONS**
 - STATE BOUNDARY
 - COUNTY BOUNDARY
 - TOWN BOUNDARY
 - VILLAGE BOUNDARY
 - URBAN COMPACT BOUNDARY
 - WATER BODY
 - STREAM OR BROOK
- BRIDGE OR CULVERT**
 - BRIDGE OR CULVERT > 20'
 - BRIDGE OR CULVERT 6' - 20'
 - VOBCIT BRIDGE
 - VOBCIT CULVERT > 6'
- FEDERAL CLASSIFICATION IDENTIFIER**
 - FAU URBAN ARTERIAL OR COLLECTOR
 - MA MINOR ARTERIAL
 - MJC MAJOR COLLECTOR
 - MNC MINOR COLLECTOR
 - PA PRINCIPAL ARTERIAL
- B34 / C34 STATE BRIDGE OR CULVERT IDENTIFIER**
- B34 / C34 TOWN BRIDGE OR CULVERT IDENTIFIER**

DISCLAIMER:
 The untraveled highways (laid-out town highways), discontinued highways, and legal trails hereon are those of which the Agency of Transportation has record; others may exist.

Highway and bridge data by the Agency of Transportation. Town short structures are drawn from the Vermont Online Bridge & Culvert Inventory Tool (VOBCIT) database. All other data from the Vermont Center for Geographic Information. Only named streams are shown.

Vermont State Plane Coordinate System
 North American Datum of 1983
 SPCS_Zone_Identifier: 4400
 Geodetic Reference System 80
 4,000-meter grid, Easting - Northing

VERMONT GENERAL HIGHWAY MAP

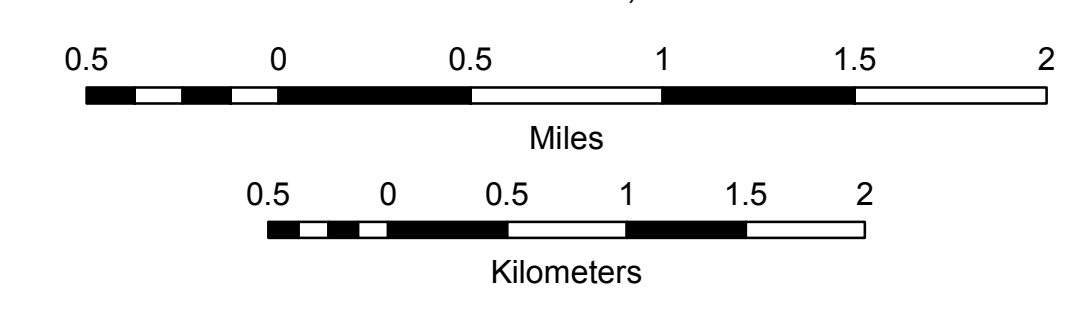
Town of Readsboro

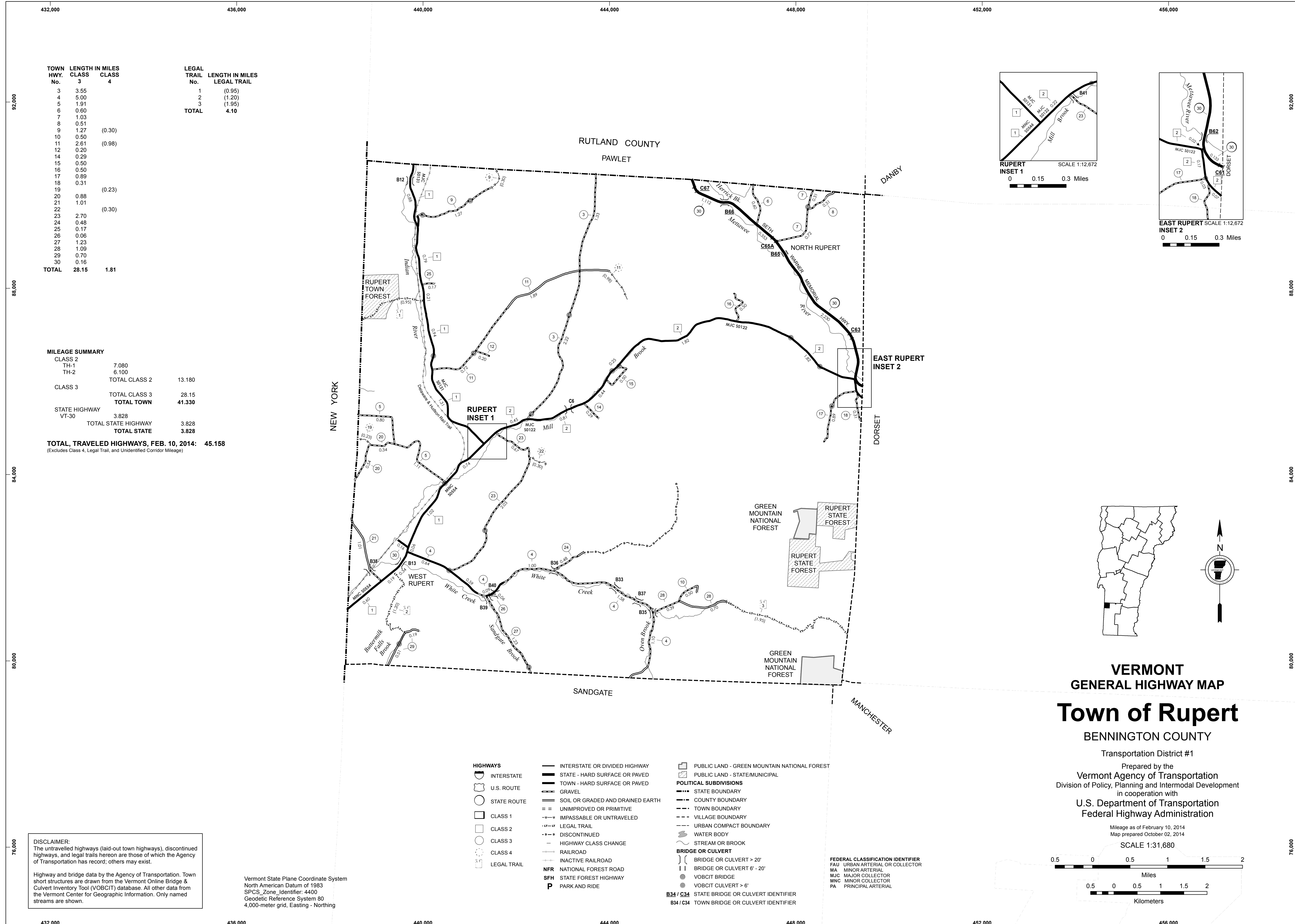
BENNINGTON COUNTY
 Transportation District #1

Prepared by the
 Vermont Agency of Transportation
 Division of Policy, Planning and Intermodal Development
 in cooperation with
 U.S. Department of Transportation
 Federal Highway Administration

Mileage as of February 10, 2014
 Map prepared October 06, 2014

SCALE 1:31,680



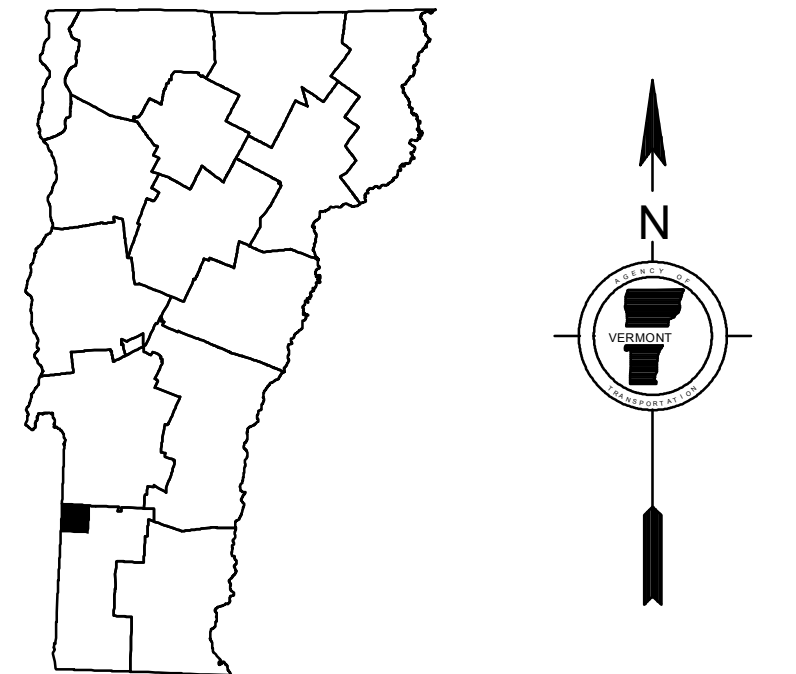
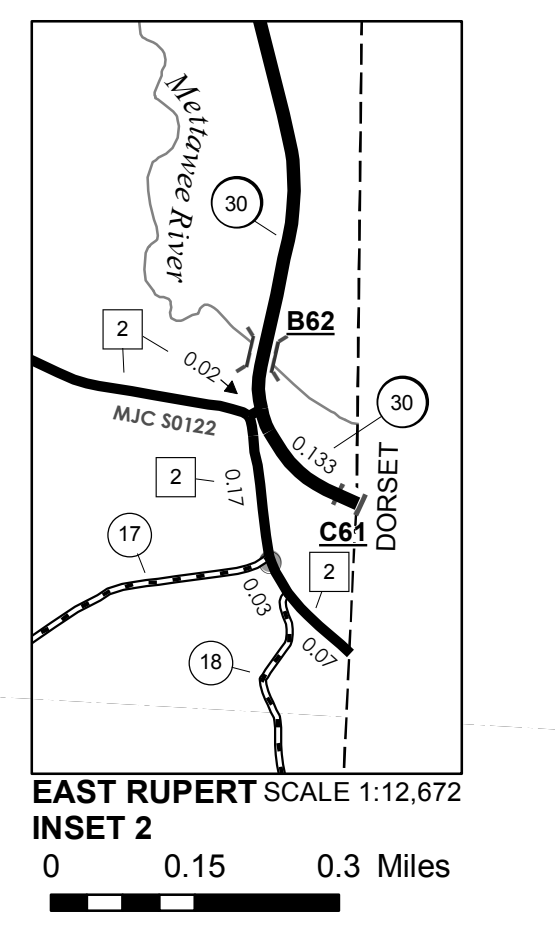
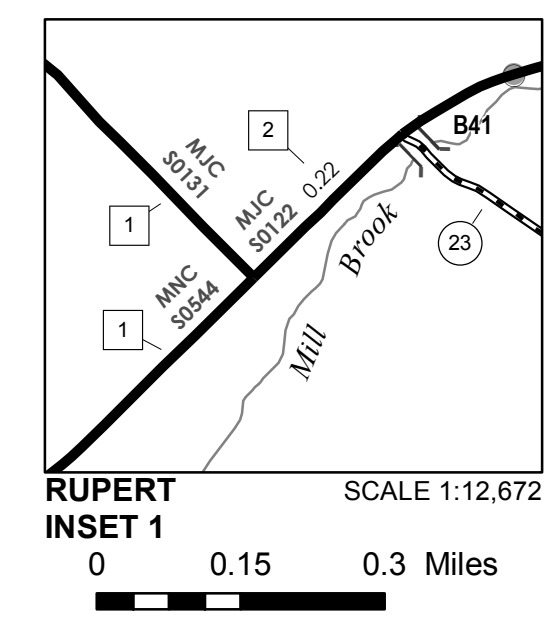


TOWN HWY. No.	LENGTH IN MILES		LEGAL TRAIL No.	LENGTH IN MILES LEGAL TRAIL
	CLASS 3	CLASS 4		
3	3.55		1	(0.95)
4	5.00		2	(1.20)
5	1.91		3	(1.95)
6	0.60			
7	1.03			
8	0.51			
9	1.27	(0.30)		
10	0.50			
11	2.61	(0.98)		
12	0.20			
14	0.29			
15	0.50			
16	0.50			
17	0.89			
18	0.31			
19		(0.23)		
20	0.88			
21	1.01			
22		(0.30)		
23	2.70			
24	0.48			
25	0.17			
26	0.06			
27	1.23			
28	1.09			
29	0.70			
30	0.16			
TOTAL	28.15	1.81		

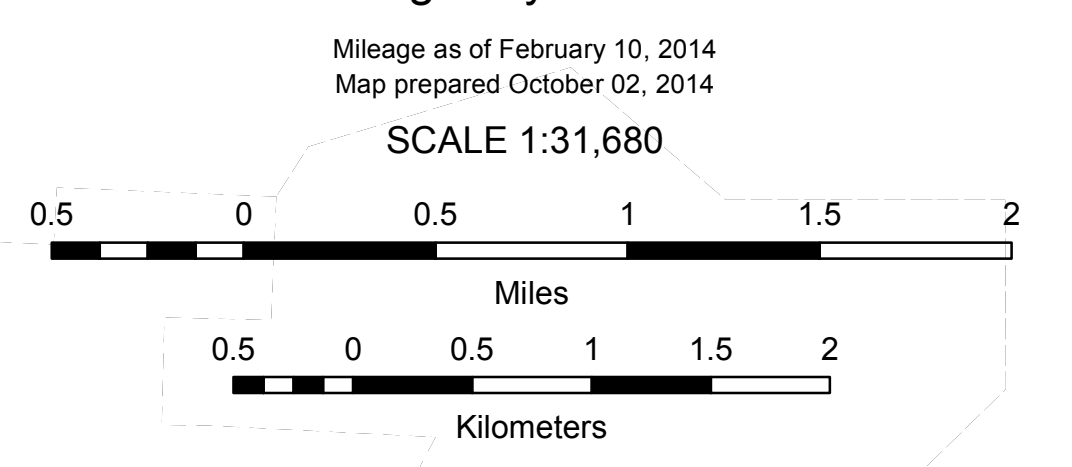
MILEAGE SUMMARY

CLASS 2			
TH-1	7.080		
TH-2	6.100		
TOTAL CLASS 2		13.180	
TOTAL CLASS 3		28.15	
TOTAL TOWN		41.330	
STATE HIGHWAY			
VT-30	3.828		
TOTAL STATE HIGHWAY		3.828	
TOTAL STATE		3.828	

TOTAL TRAVELED HIGHWAYS, FEB. 10, 2014: 45.158
(Excludes Class 4, Legal Trail, and Unidentified Corridor Mileage)



VERMONT GENERAL HIGHWAY MAP
Town of Rupert
 BENNINGTON COUNTY
 Transportation District #1
 Prepared by the Vermont Agency of Transportation
 Division of Policy, Planning and Intermodal Development
 in cooperation with
 U.S. Department of Transportation
 Federal Highway Administration

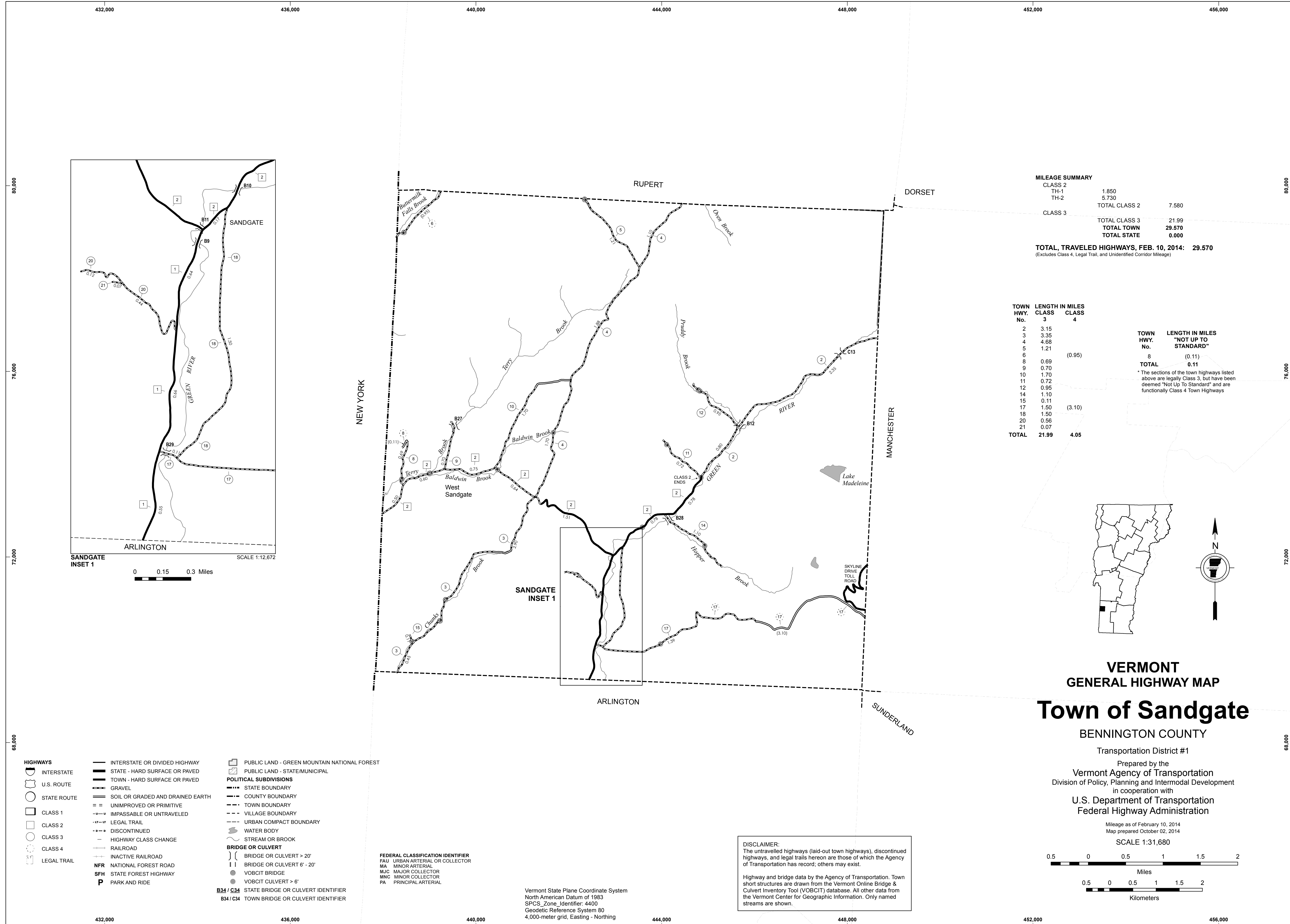


- HIGHWAYS**
- INTERSTATE
 - U.S. ROUTE
 - STATE ROUTE
 - CLASS 1
 - CLASS 2
 - CLASS 3
 - CLASS 4
 - LEGAL TRAIL
- INTERSTATE OR DIVIDED HIGHWAY
 STATE - HARD SURFACE OR PAVED
 TOWN - HARD SURFACE OR PAVED
 GRAVEL
 SOIL OR GRADED AND DRAINED EARTH
 UNIMPROVED OR PRIMITIVE
 IMPASSABLE OR UNTRAVELED
 LEGAL TRAIL
 DISCONTINUED
 HIGHWAY CLASS CHANGE
 RAILROAD
 INACTIVE RAILROAD
 NATIONAL FOREST ROAD
 STATE FOREST HIGHWAY
 PARK AND RIDE
- PUBLIC LAND - GREEN MOUNTAIN NATIONAL FOREST
 PUBLIC LAND - STATE/MUNICIPAL
- POLITICAL SUBDIVISIONS**
- STATE BOUNDARY
 - COUNTY BOUNDARY
 - TOWN BOUNDARY
 - VILLAGE BOUNDARY
 - URBAN COMPACT BOUNDARY
 - WATER BODY
 - STREAM OR BROOK
- BRIDGE OR CULVERT**
- BRIDGE OR CULVERT > 20'
 - BRIDGE OR CULVERT 6' - 20'
 - VOBCIT BRIDGE
 - VOBCIT CULVERT > 6'
 - STATE BRIDGE OR CULVERT IDENTIFIER
 - TOWN BRIDGE OR CULVERT IDENTIFIER
- FEDERAL CLASSIFICATION IDENTIFIER**
- FAU URBAN ARTERIAL OR COLLECTOR
 - MA MINOR ARTERIAL
 - MJC MAJOR COLLECTOR
 - MNC MINOR COLLECTOR
 - PA PRINCIPAL ARTERIAL

DISCLAIMER:
 The untraveled highways (laid-out town highways), discontinued highways, and legal trails hereon are those of which the Agency of Transportation has record; others may exist.

Highway and bridge data by the Agency of Transportation. Town short structures are drawn from the Vermont Online Bridge & Culvert Inventory Tool (VOBCIT) database. All other data from the Vermont Center for Geographic Information. Only named streams are shown.

Vermont State Plane Coordinate System
 North American Datum of 1983
 SPCS_Zone_Identifier: 4400
 Geodetic Reference System 80
 4,000-meter grid, Easting - Northing



MILEAGE SUMMARY

CLASS 2		
TH-1	1.850	
TH-2	5.730	
TOTAL CLASS 2	7.580	
CLASS 3		
TOTAL CLASS 3	21.99	
TOTAL TOWN	29.570	
TOTAL STATE	0.000	

TOTAL, TRAVELED HIGHWAYS, FEB. 10, 2014: 29.570
(Excludes Class 4, Legal Trail, and Unidentified Corridor Mileage)

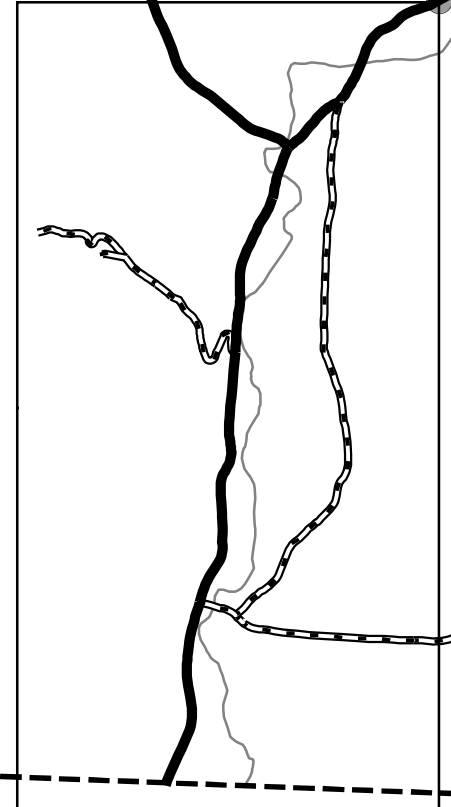
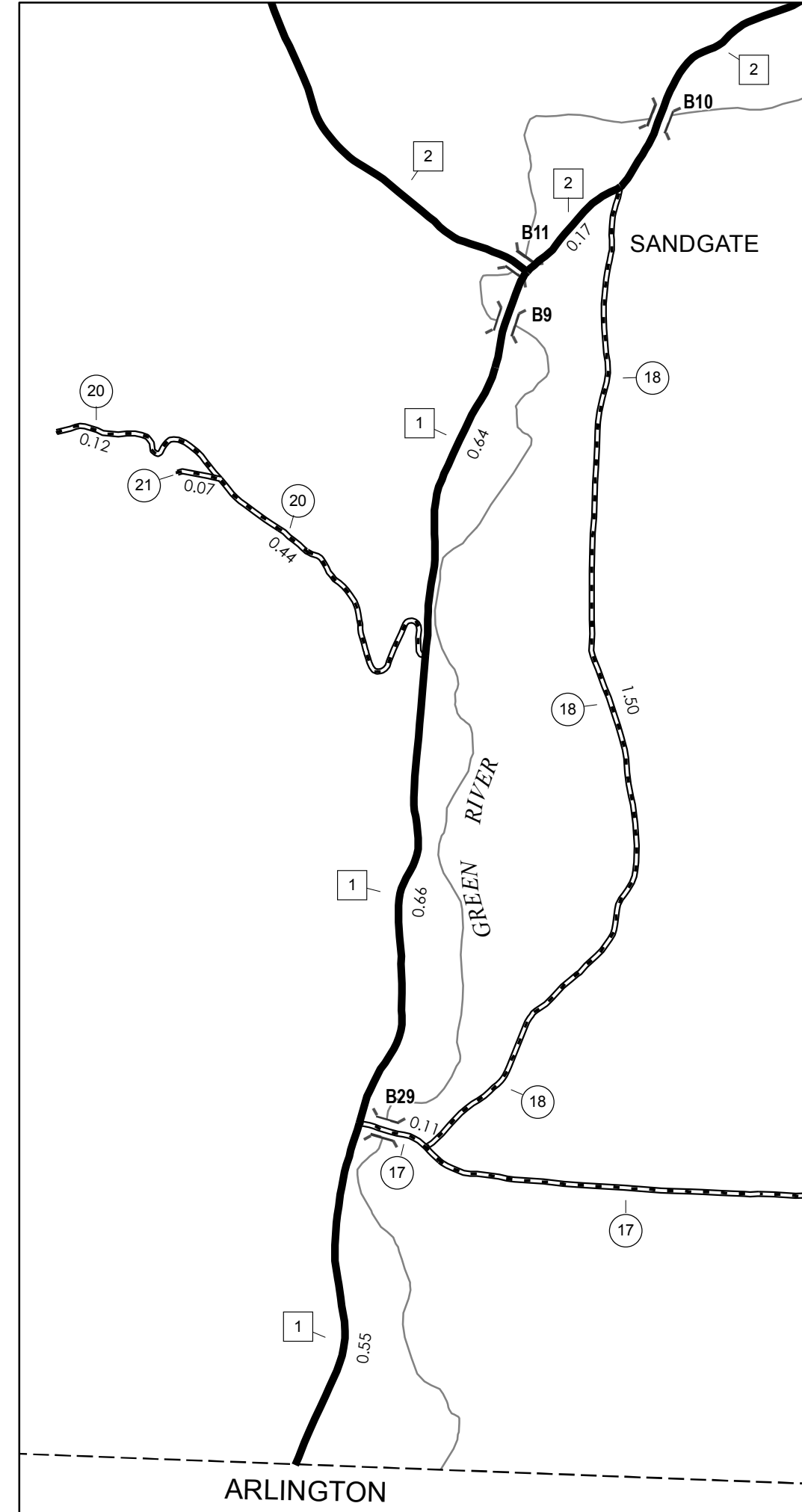
TOWN HWY. No.	LENGTH IN MILES CLASS 3	LENGTH IN MILES CLASS 4
2	3.15	
3	3.35	
4	4.68	
5	1.21	
6		(0.95)
8	0.69	
9	0.70	
10	1.70	
11	0.72	
12	0.95	
14	1.10	
15	0.11	
17	1.50	(3.10)
18	1.50	
20	0.56	
21	0.07	
TOTAL	21.99	4.05

TOWN HWY. No. **LENGTH IN MILES "NOT UP TO STANDARD"**

8 (0.11)

TOTAL **0.11**

* The sections of the town highways listed above are legally Class 3, but have been deemed "Not Up To Standard" and are functionally Class 4 Town Highways

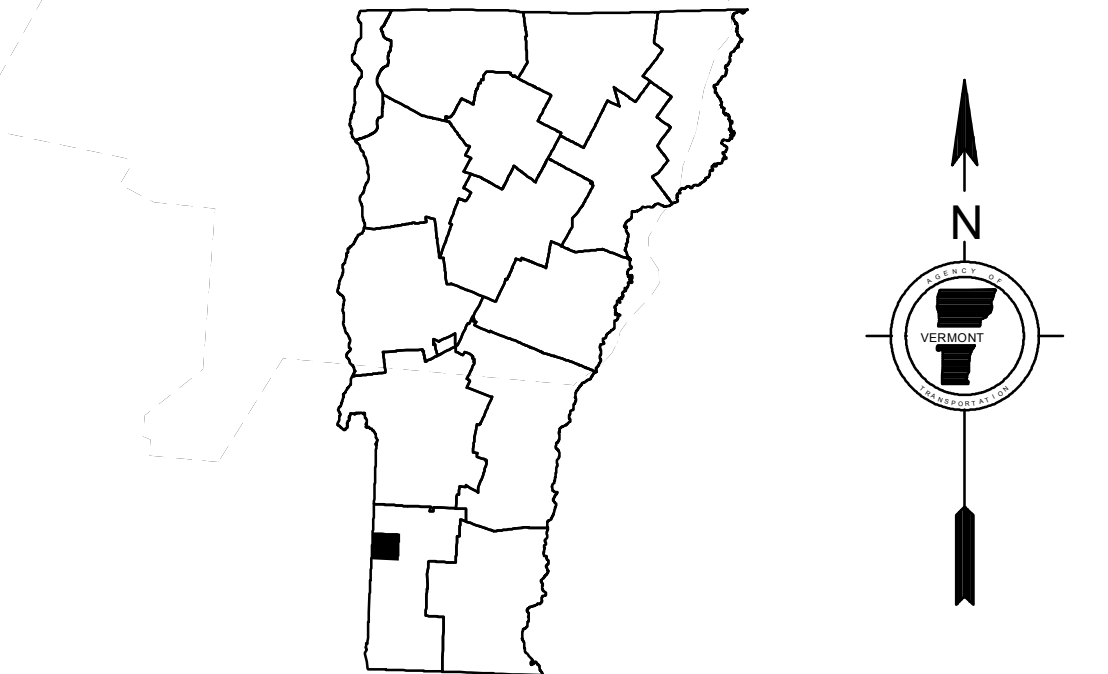


- HIGHWAYS**
- INTERSTATE
 - U.S. ROUTE
 - STATE ROUTE
 - CLASS 1
 - CLASS 2
 - CLASS 3
 - CLASS 4
 - LEGAL TRAIL
- INTERSTATE OR DIVIDED HIGHWAY
STATE - HARD SURFACE OR PAVED
TOWN - HARD SURFACE OR PAVED
GRAVEL
SOIL OR GRADED AND DRAINED EARTH
UNIMPROVED OR PRIMITIVE
IMPASSABLE OR UNTRAVELED
LEGAL TRAIL
DISCONTINUED
HIGHWAY CLASS CHANGE
RAILROAD
INACTIVE RAILROAD
NFR NATIONAL FOREST ROAD
SFH STATE FOREST HIGHWAY
P PARK AND RIDE
- PUBLIC LAND - GREEN MOUNTAIN NATIONAL FOREST
PUBLIC LAND - STATE/MUNICIPAL
- POLITICAL SUBDIVISIONS**
- STATE BOUNDARY
 - COUNTY BOUNDARY
 - TOWN BOUNDARY
 - VILLAGE BOUNDARY
 - URBAN COMPACT BOUNDARY
 - WATER BODY
 - STREAM OR BROOK
- BRIDGE OR CULVERT**
- BRIDGE OR CULVERT > 20'
 - BRIDGE OR CULVERT 6' - 20'
 - VOBCIT BRIDGE
 - VOBCIT CULVERT > 6'
 - STATE BRIDGE OR CULVERT IDENTIFIER
 - TOWN BRIDGE OR CULVERT IDENTIFIER
- FEDERAL CLASSIFICATION IDENTIFIER**
- FAU URBAN ARTERIAL OR COLLECTOR
 - MA MINOR ARTERIAL
 - MJC MAJOR COLLECTOR
 - MNC MINOR COLLECTOR
 - PA PRINCIPAL ARTERIAL

Vermont State Plane Coordinate System
North American Datum of 1983
SPCS_Zone_Identifier: 4400
Geodetic Reference System 80
4,000-meter grid, Easting - Northing

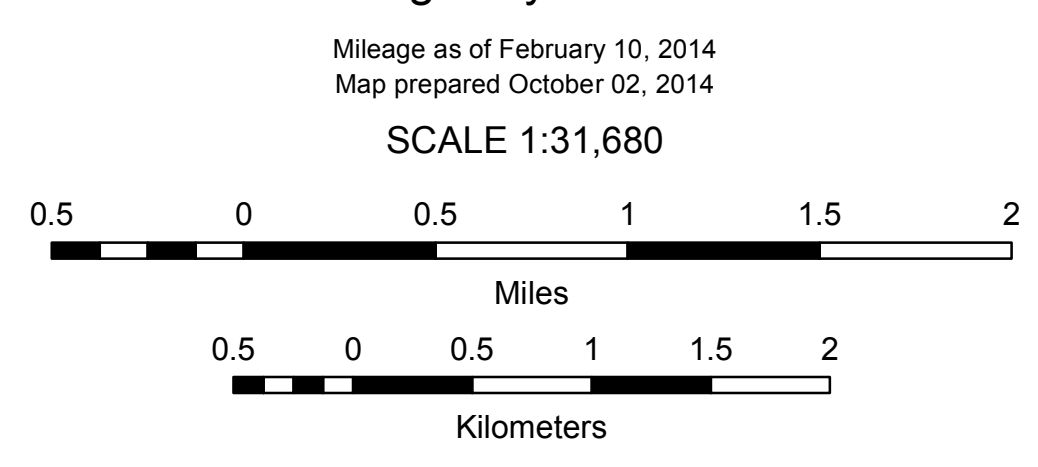
DISCLAIMER:
The untraveled highways (laid-out town highways), discontinued highways, and legal trails hereon are those of which the Agency of Transportation has record; others may exist.

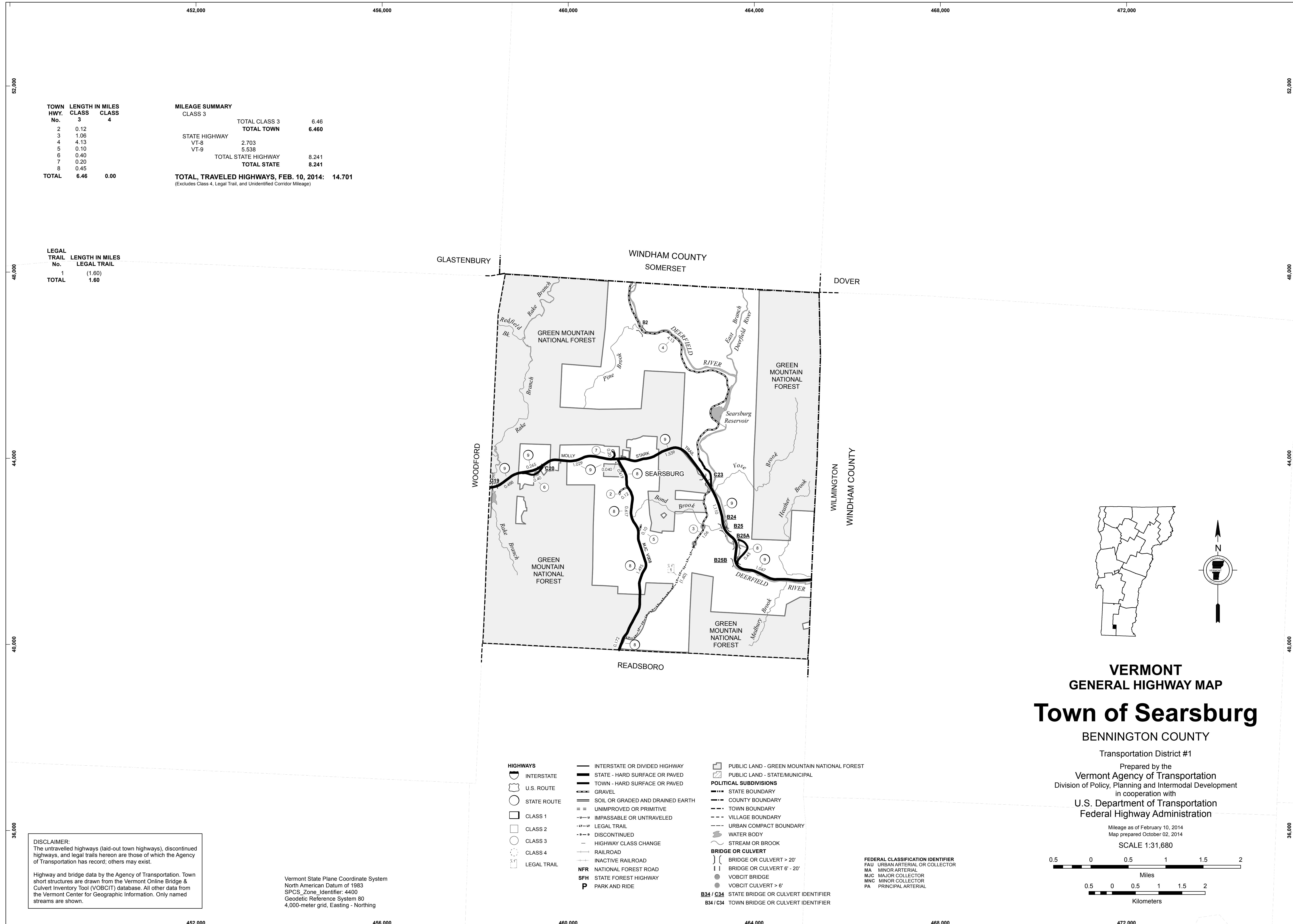
Highway and bridge data by the Agency of Transportation. Town short structures are drawn from the Vermont Online Bridge & Culvert Inventory Tool (VOBCIT) database. All other data from the Vermont Center for Geographic Information. Only named streams are shown.



VERMONT GENERAL HIGHWAY MAP
Town of Sandgate
BENNINGTON COUNTY

Transportation District #1
Prepared by the
Vermont Agency of Transportation
Division of Policy, Planning and Intermodal Development
in cooperation with
U.S. Department of Transportation
Federal Highway Administration





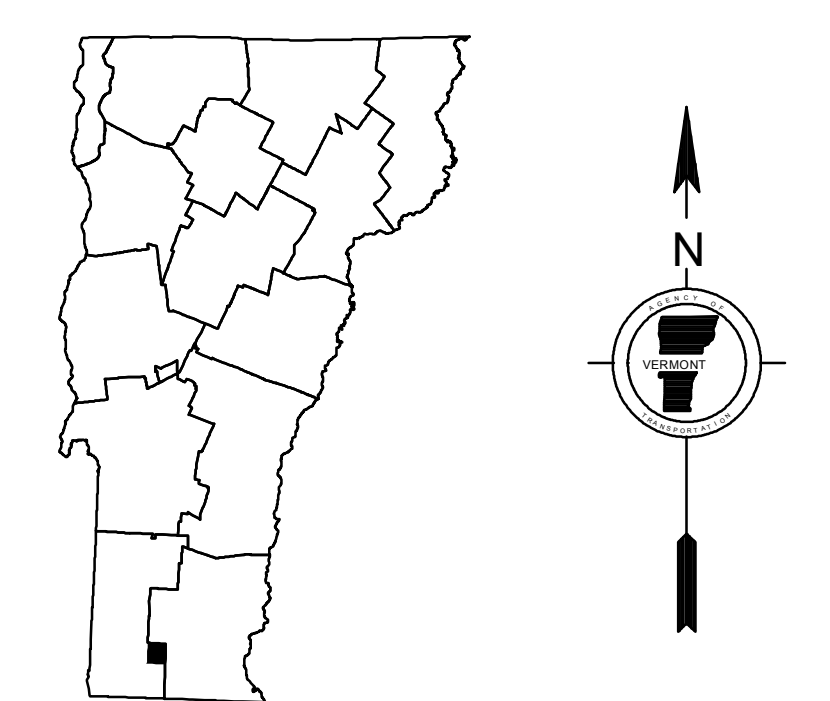
TOWN HWY. No.	LENGTH IN MILES CLASS 3	LENGTH IN MILES CLASS 4
2	0.12	
3	1.06	
4	4.13	
5	0.10	
6	0.40	
7	0.20	
8	0.45	
TOTAL	6.46	0.00

MILEAGE SUMMARY

CLASS 3	TOTAL CLASS 3	
	6.46	
TOTAL TOWN	6.460	
STATE HIGHWAY		
VT-8	2.703	
VT-9	5.538	
TOTAL STATE HIGHWAY	8.241	
TOTAL STATE	8.241	

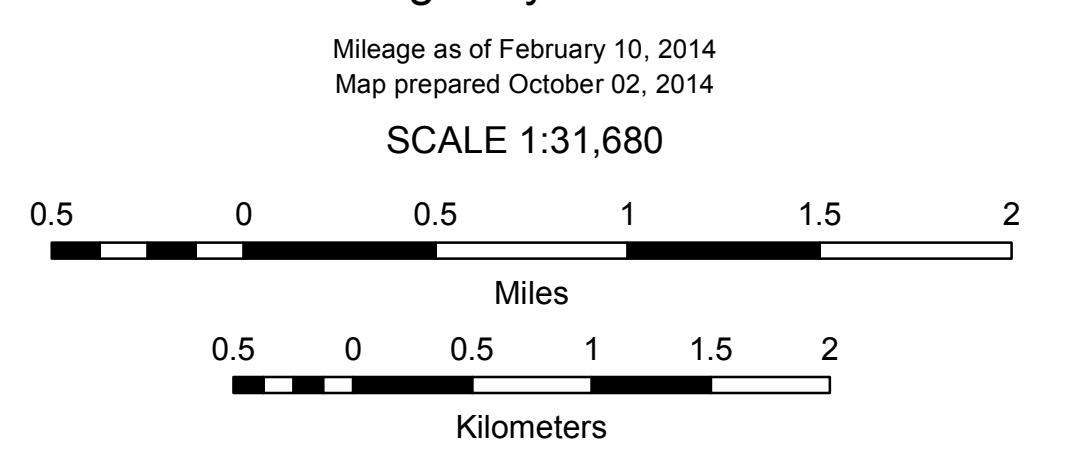
TOTAL, TRAVELED HIGHWAYS, FEB. 10, 2014: 14.701
(Excludes Class 4, Legal Trail, and Unidentified Corridor Mileage)

LEGAL TRAIL No.	LENGTH IN MILES LEGAL TRAIL
1	1.60
TOTAL	1.60



VERMONT
GENERAL HIGHWAY MAP
Town of Searsburg
BENNINGTON COUNTY

Transportation District #1
Prepared by the
Vermont Agency of Transportation
Division of Policy, Planning and Intermodal Development
in cooperation with
U.S. Department of Transportation
Federal Highway Administration



- HIGHWAYS**
- INTERSTATE
 - U.S. ROUTE
 - STATE ROUTE
 - CLASS 1
 - CLASS 2
 - CLASS 3
 - CLASS 4
 - LEGAL TRAIL
- INTERSTATE OR DIVIDED HIGHWAY
STATE - HARD SURFACE OR PAVED
TOWN - HARD SURFACE OR PAVED
GRAVEL
SOIL OR GRADED AND DRAINED EARTH
UNIMPROVED OR PRIMITIVE
IMPASSABLE OR UNTRAVELED
LEGAL TRAIL
DISCONTINUED
HIGHWAY CLASS CHANGE
RAILROAD
INACTIVE RAILROAD
NATIONAL FOREST ROAD
STATE FOREST HIGHWAY
PARK AND RIDE
- PUBLIC LAND - GREEN MOUNTAIN NATIONAL FOREST**
- PUBLIC LAND - STATE/MUNICIPAL**
- POLITICAL SUBDIVISIONS**
- STATE BOUNDARY
 - COUNTY BOUNDARY
 - TOWN BOUNDARY
 - VILLAGE BOUNDARY
 - URBAN COMPACT BOUNDARY
 - WATER BODY
 - STREAM OR BROOK
- BRIDGE OR CULVERT**
- BRIDGE OR CULVERT > 20'
 - BRIDGE OR CULVERT 6' - 20'
 - VOBCIT BRIDGE
 - VOBCIT CULVERT > 6'
- FEDERAL CLASSIFICATION IDENTIFIER**
- FAU URBAN ARTERIAL OR COLLECTOR
 - MA MINOR ARTERIAL
 - MJC MAJOR COLLECTOR
 - MNC MINOR COLLECTOR
 - PA PRINCIPAL ARTERIAL
- B34 / C34 STATE BRIDGE OR CULVERT IDENTIFIER**
B34 / C34 TOWN BRIDGE OR CULVERT IDENTIFIER

DISCLAIMER:
The untraveled highways (laid-out town highways), discontinued highways, and legal trails hereon are those of which the Agency of Transportation has record; others may exist.

Highway and bridge data by the Agency of Transportation. Town short structures are drawn from the Vermont Online Bridge & Culvert Inventory Tool (VOBCIT) database. All other data from the Vermont Center for Geographic Information. Only named streams are shown.

Vermont State Plane Coordinate System
North American Datum of 1983
SPCS_Zone_Identifier: 4400
Geodetic Reference System 80
4,000-meter grid, Easting - Northing

TOWN HWY. No.	LENGTH IN MILES CLASS 3	LENGTH IN MILES CLASS 4	TOWN HWY. No.	LENGTH IN MILES CLASS 3	LENGTH IN MILES CLASS 4	TOWN HWY. No.	LENGTH IN MILES CLASS 3	LENGTH IN MILES CLASS 4
7	3.55		35	0.88		66	0.51	
8	1.27		36	0.19		67	1.88	
9	7.05		37	0.13		68	0.38	
10	1.55		38	0.73		71	0.43	
11	0.27		39	0.69		72	0.40	
12	0.54		40	0.75		73	0.10	
13	0.17		41	0.57		74	0.36	
14	0.35		42	1.35		76	0.14	
15	0.50		43	1.61		77	0.25	
16	0.34		44	0.85		78		
17	0.23	(0.22)	45	1.05		81	0.55	(0.26)
18	1.31		46	0.30		82	0.06	
19	0.08		47	0.51		83	0.08	
20	1.60		48	0.13		86	0.14	
21	0.25		49	0.17		87	0.07	
22	0.85		50	0.20		88	0.20	
23	0.04		52	0.28		90	0.15	
24	0.07		53	0.14		91	0.14	
25	0.60		54	2.72		92	0.32	
26	2.08		55	0.13		93	0.20	
27	1.25		56	0.13		94	0.06	
28	0.45		58	0.14		95	0.09	
29	0.71		59	0.13		96	0.48	
30	0.72		60	0.21		97	0.18	
31	0.16		61	0.12		98	0.09	
32	0.13		62	0.07		99	0.24	
33	1.18		63	0.10		100	0.13	(0.95)
34	0.36		64	0.87		101		
TOTAL							50.44	1.43

MILEAGE SUMMARY

CLASS 2		
TH-1	2.010	
TH-2	0.270	
TH-3	2.840	
TH-4	0.470	
TH-5	7.120	
TH-6	2.000	
TH-7	5.280	
TOTAL CLASS 2		19.990
CLASS 3		
TOTAL CLASS 3		50.44
TOTAL TOWN		70.430
STATE HIGHWAY		
VT-7A	6.895	
VT-67	3.590	
TOTAL STATE HIGHWAY		10.485
US HIGHWAY		
US-7	5.364	
TOTAL US HIGHWAY		5.364
TOTAL STATE		15.849

TOTAL, TRAVELED HIGHWAYS, FEB. 10, 2014: 86.279 (Excludes Class 4, Legal Trail, and Unidentified Corridor Mileage)

TOWN HWY. No.	LENGTH IN MILES "NOT UP TO STANDARD"	LEGAL TRAIL No.	LENGTH IN MILES LEGAL TRAIL
77	(0.27)	1	(0.80)
TOTAL	0.27		0.80

* The sections of the town highways listed above are legally Class 3, but have been deemed "Not Up To Standard" and are functionally Class 4 Town Highways

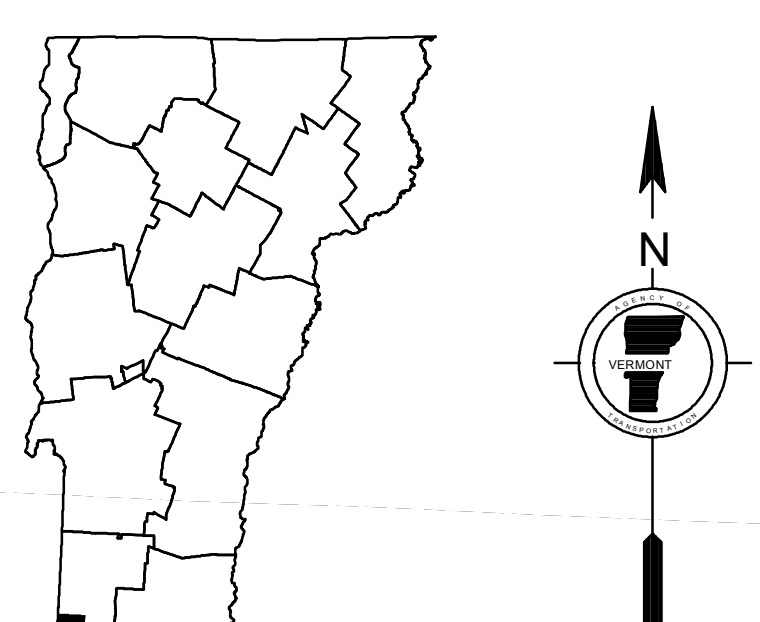
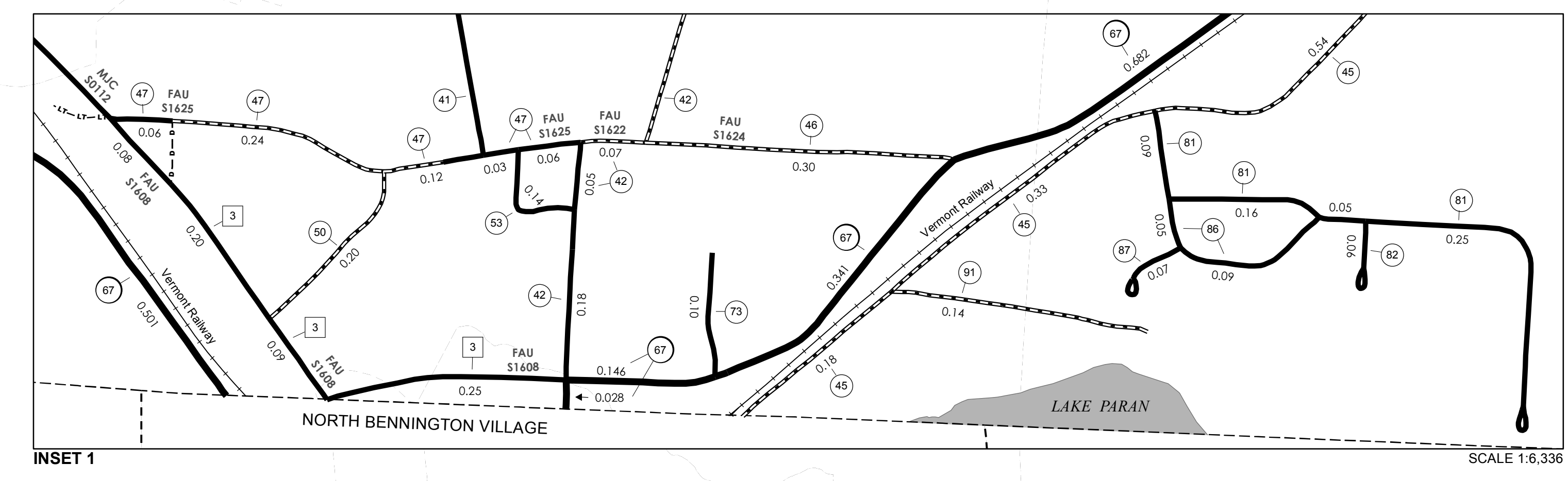
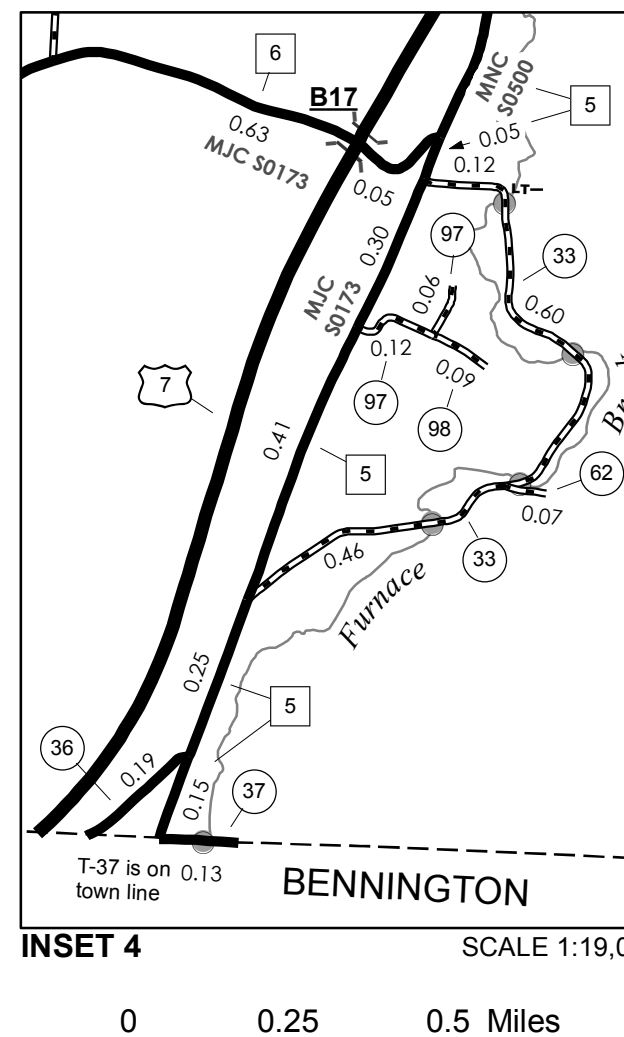
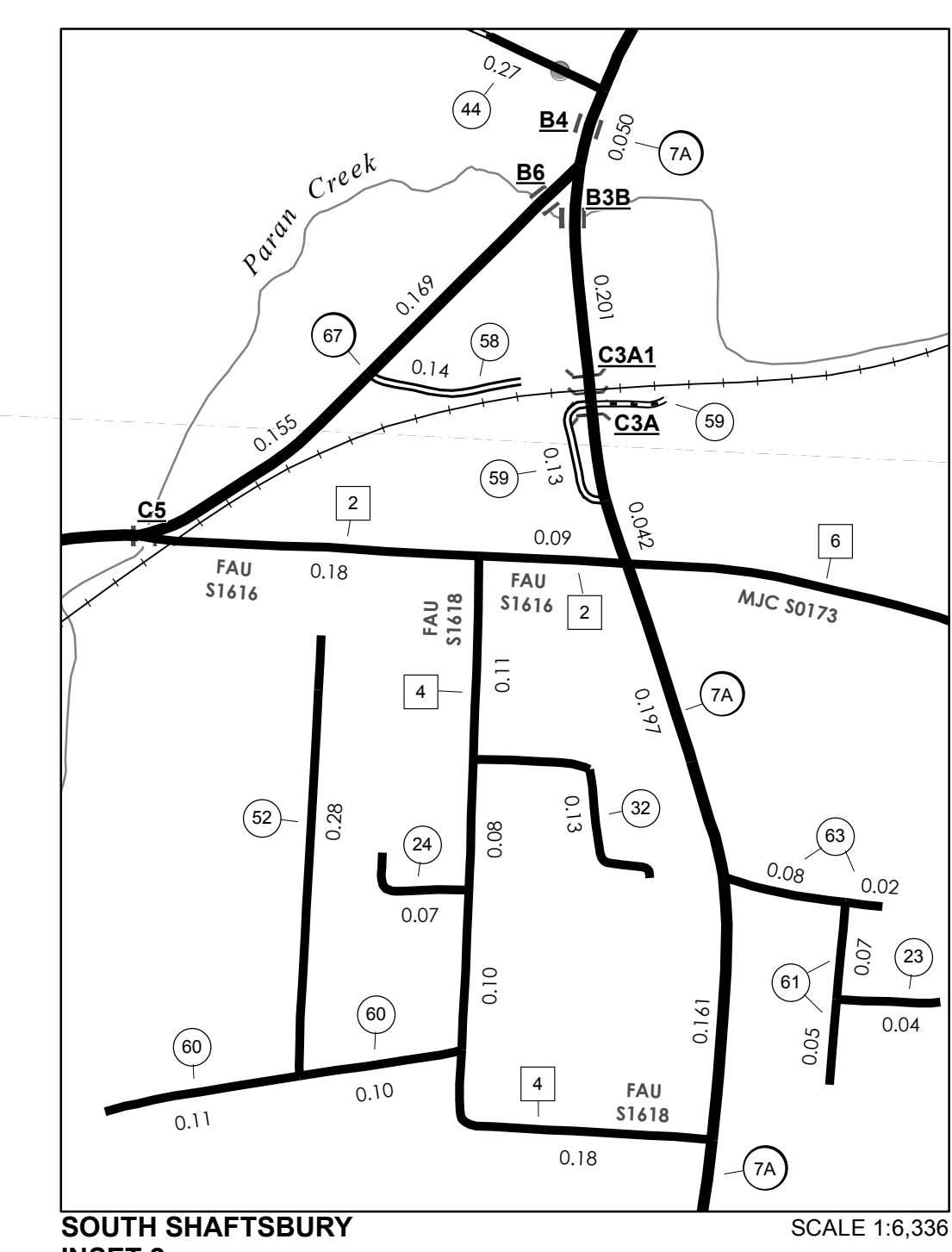
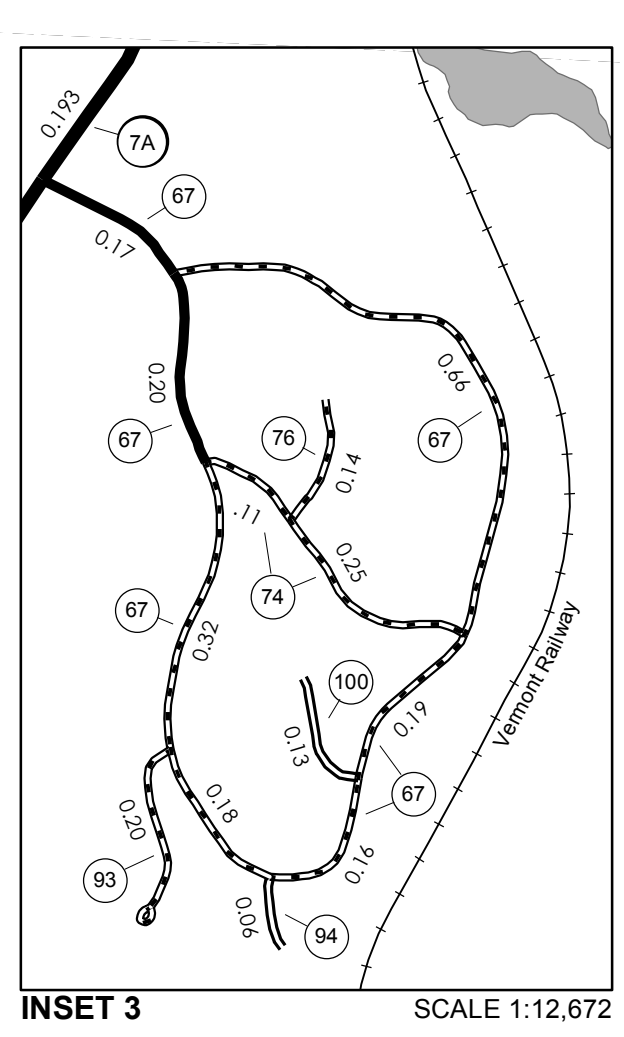
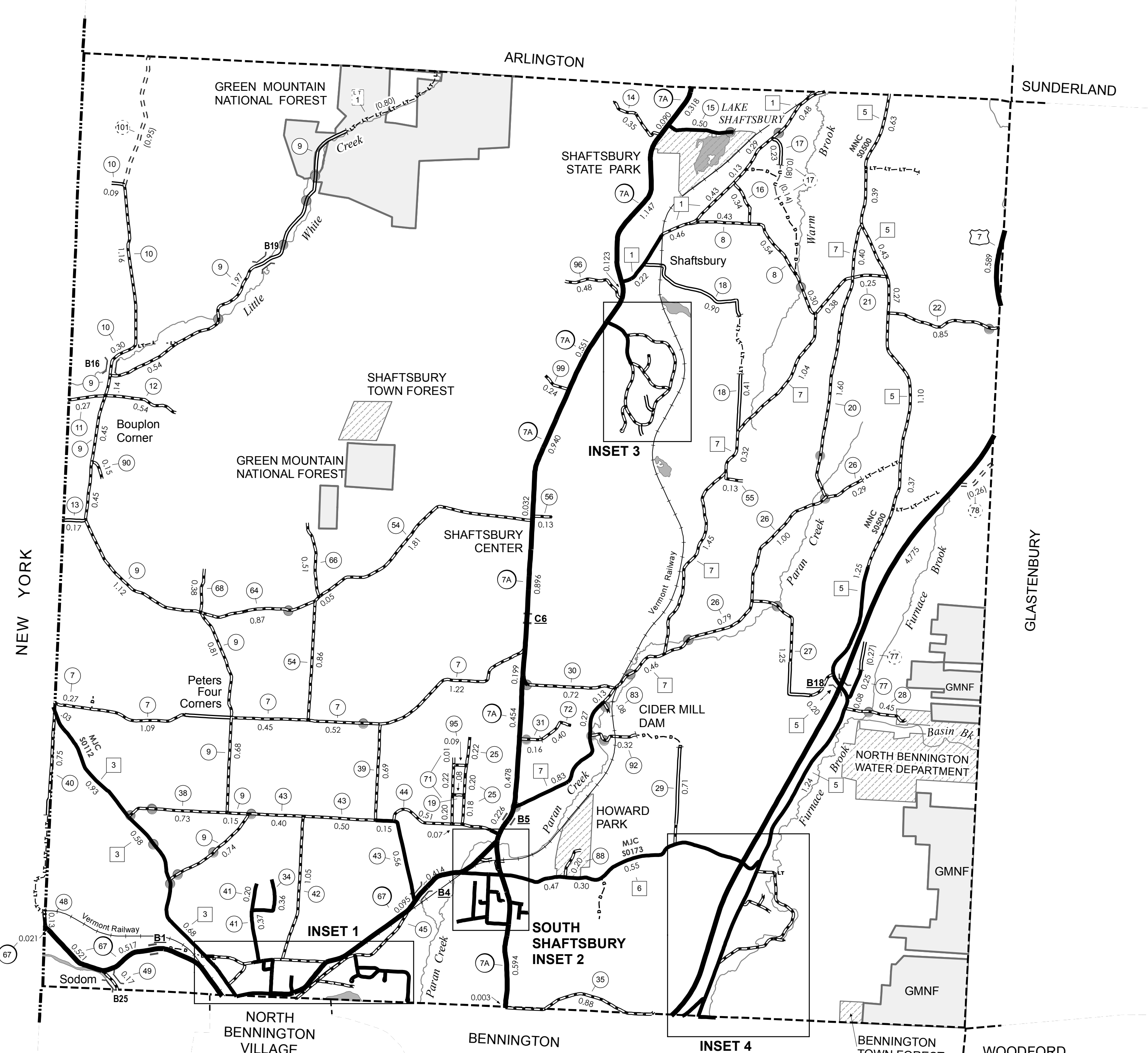
Vermont State Plane Coordinate System North American Datum of 1983 SPCS_Zone_Identifier: 4400 Geodetic Reference System 80 4,000-meter grid, Easting - Northing

DISCLAIMER: The untraveled highways (laid-out town highways), discontinued highways, and legal trails hereon are those of which the Agency of Transportation has record; others may exist.

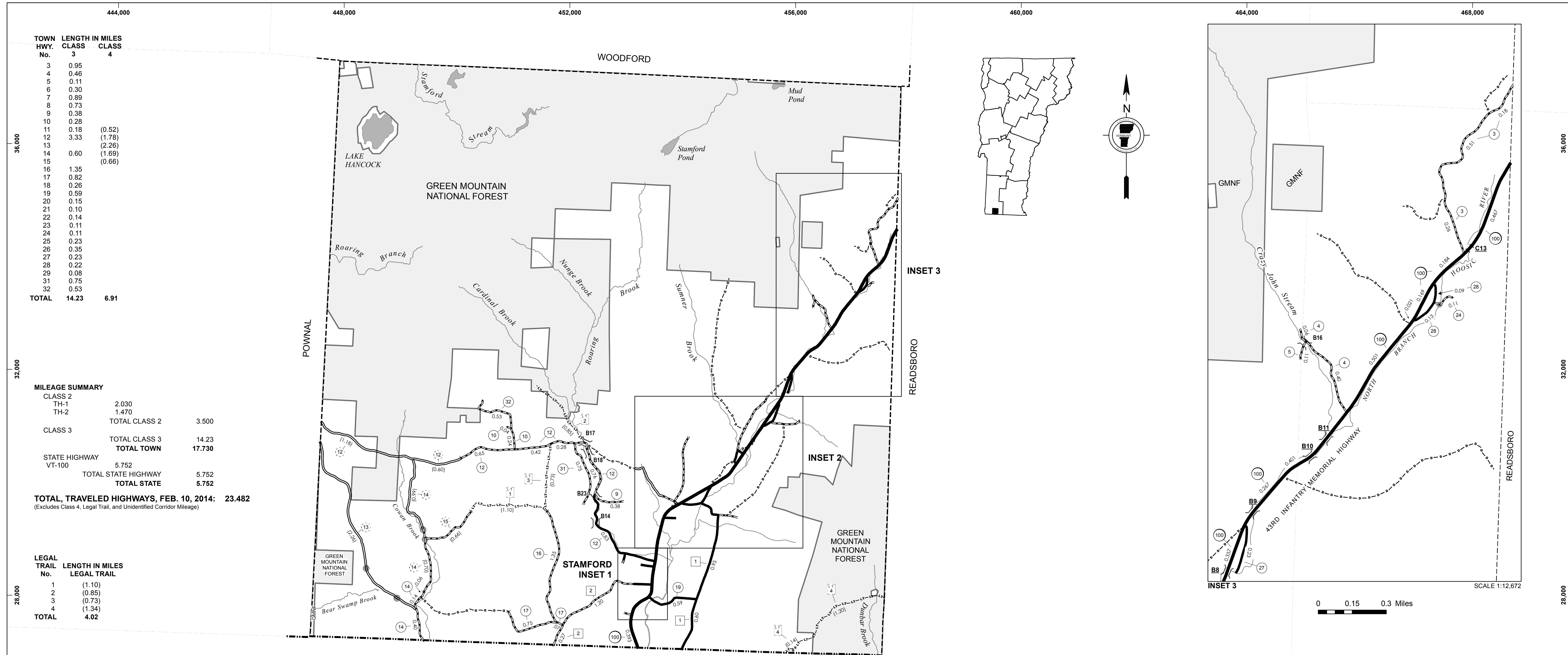
Highway and bridge data by the Agency of Transportation. Town short structures are drawn from the Vermont Online Bridge & Culvert Inventory Tool (VOBCIT) database. All other data from the Vermont Center for Geographic Information. Only named streams are shown.

- HIGHWAYS**
 - INTERSTATE OR DIVIDED HIGHWAY
 - INTERSTATE
 - U.S. ROUTE
 - STATE ROUTE
 - CLASS 1
 - CLASS 2
 - CLASS 3
 - CLASS 4
 - LEGAL TRAIL
- INTERSTATE OR DIVIDED HIGHWAY
- STATE - HARD SURFACE OR PAVED
- TOWN - HARD SURFACE OR PAVED
- GRAVEL
- SOIL OR GRADED AND DRAINED EARTH
- UNIMPROVED OR PRIMITIVE
- IMPASSABLE OR UNTRAVELED
- LEGAL TRAIL
- DISCONTINUED
- HIGHWAY CLASS CHANGE
- RAILROAD
- INACTIVE RAILROAD
- NFR NATIONAL FOREST ROAD
- SFH STATE FOREST HIGHWAY
- P PARK AND RIDE

- PUBLIC LAND - GREEN MOUNTAIN NATIONAL FOREST
- PUBLIC LAND - STATE/MUNICIPAL
- POLITICAL SUBDIVISIONS**
 - STATE BOUNDARY
 - COUNTY BOUNDARY
 - TOWN BOUNDARY
 - VILLAGE BOUNDARY
 - URBAN COMPACT BOUNDARY
- WATER BODY
- STREAM OR BROOK
- BRIDGE OR CULVERT**
 - BRIDGE OR CULVERT > 20'
 - BRIDGE OR CULVERT 6' - 20'
 - VOBCIT BRIDGE
 - VOBCIT CULVERT > 6'
 - B34 / C34 STATE BRIDGE OR CULVERT IDENTIFIER
 - B34 / C34 TOWN BRIDGE OR CULVERT IDENTIFIER
- FEDERAL CLASSIFICATION IDENTIFIER**
 - FAU URBAN ARTERIAL OR COLLECTOR
 - MA MINOR ARTERIAL
 - MJC MAJOR COLLECTOR
 - MNC MINOR COLLECTOR
 - PA PRINCIPAL ARTERIAL



VERMONT GENERAL HIGHWAY MAP
Town of Shaftsbury
 BENNINGTON COUNTY
 Transportation District #1
 Prepared by the Vermont Agency of Transportation
 Division of Policy, Planning and Intermodal Development
 in cooperation with
 U.S. Department of Transportation
 Federal Highway Administration
 Mileage as of February 10, 2014
 Map prepared October 02, 2014
 SCALE 1:31,680



TOWN HWY. No.	LENGTH IN MILES	
	CLASS 3	CLASS 4
3	0.95	
4	0.46	
5	0.11	
6	0.30	
7	0.89	
8	0.73	
9	0.38	
10	0.28	
11	0.18	(0.52)
12	3.33	(1.78)
13		(2.26)
14	0.60	(1.69)
15		(0.66)
16	1.35	
17	0.82	
18	0.26	
19	0.59	
20	0.15	
21	0.10	
22	0.14	
23	0.11	
24	0.11	
25	0.23	
26	0.35	
27	0.23	
28	0.22	
29	0.08	
31	0.75	
32	0.53	
TOTAL	14.23	6.91

MILEAGE SUMMARY

CLASS 2		
TH-1	2.030	
TH-2	1.470	
TOTAL CLASS 2	3.500	
CLASS 3	TOTAL CLASS 3	14.23
TOTAL TOWN	TOTAL STATE	17.730
STATE HIGHWAY	VT-100	5.752
TOTAL STATE HIGHWAY	TOTAL STATE	5.752

TOTAL, TRAVELED HIGHWAYS, FEB. 10, 2014: 23.482
 (Excludes Class 4, Legal Trail, and Unidentified Corridor Mileage)

LEGAL TRAIL

TOWN HWY. No.	LENGTH IN MILES
1	(1.10)
2	(0.85)
3	(0.73)
4	(1.34)
TOTAL	4.02

- HIGHWAYS**
- INTERSTATE
 - U.S. ROUTE
 - STATE ROUTE
 - CLASS 1
 - CLASS 2
 - CLASS 3
 - CLASS 4
 - LEGAL TRAIL
- INTERSTATE OR DIVIDED HIGHWAY
 == STATE - HARD SURFACE OR PAVED
 --- TOWN - HARD SURFACE OR PAVED
 --- GRAVEL
 --- SOIL OR GRADED AND DRAINED EARTH
 --- UNIMPROVED OR PRIMITIVE
 --- IMPASSABLE OR UNTRAVELED
 --- LEGAL TRAIL
 --- DISCONTINUED
 --- HIGHWAY CLASS CHANGE
 --- RAILROAD
 --- INACTIVE RAILROAD
 NFR NATIONAL FOREST ROAD
 SFH STATE FOREST HIGHWAY
 P PARK AND RIDE

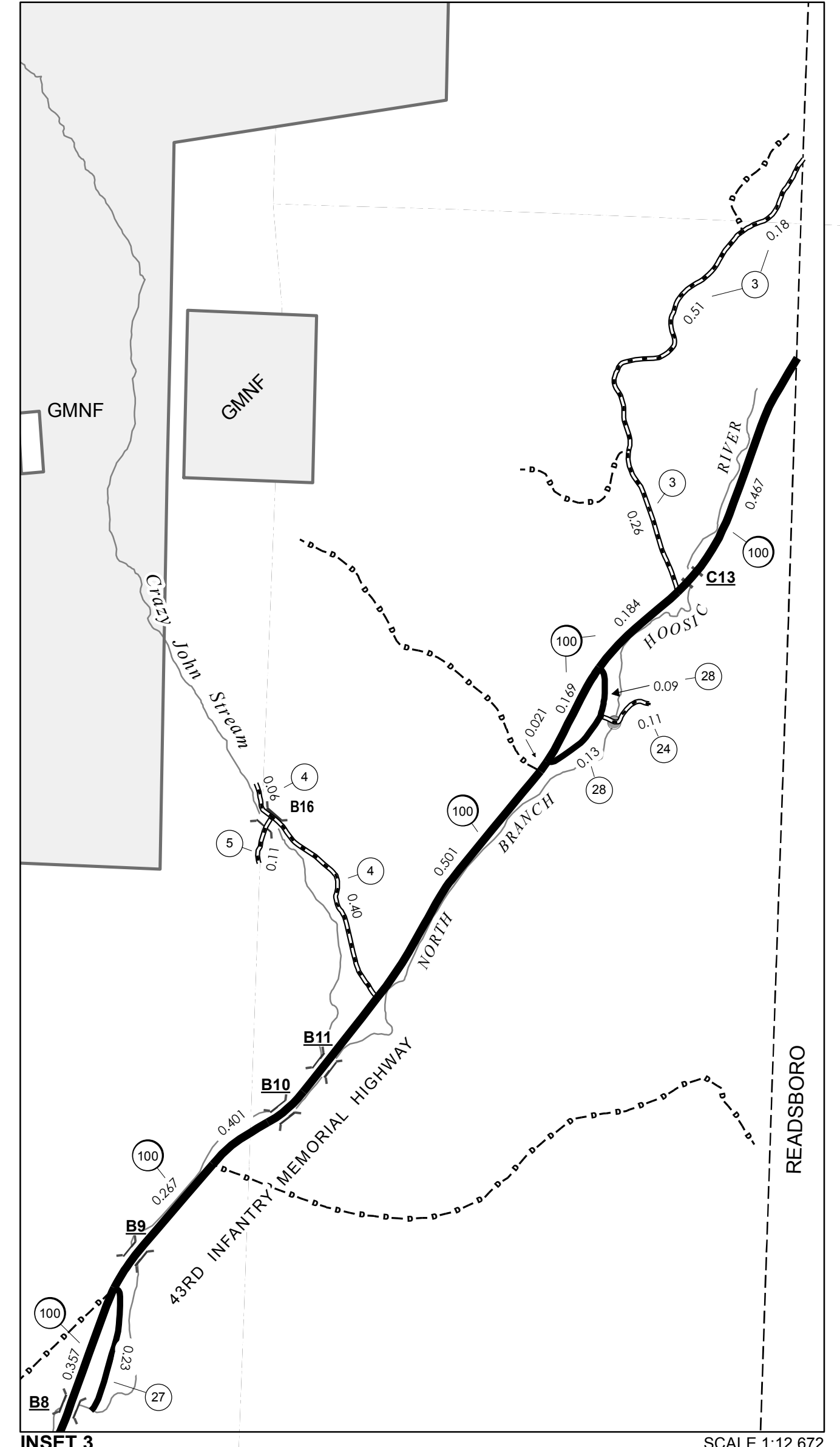
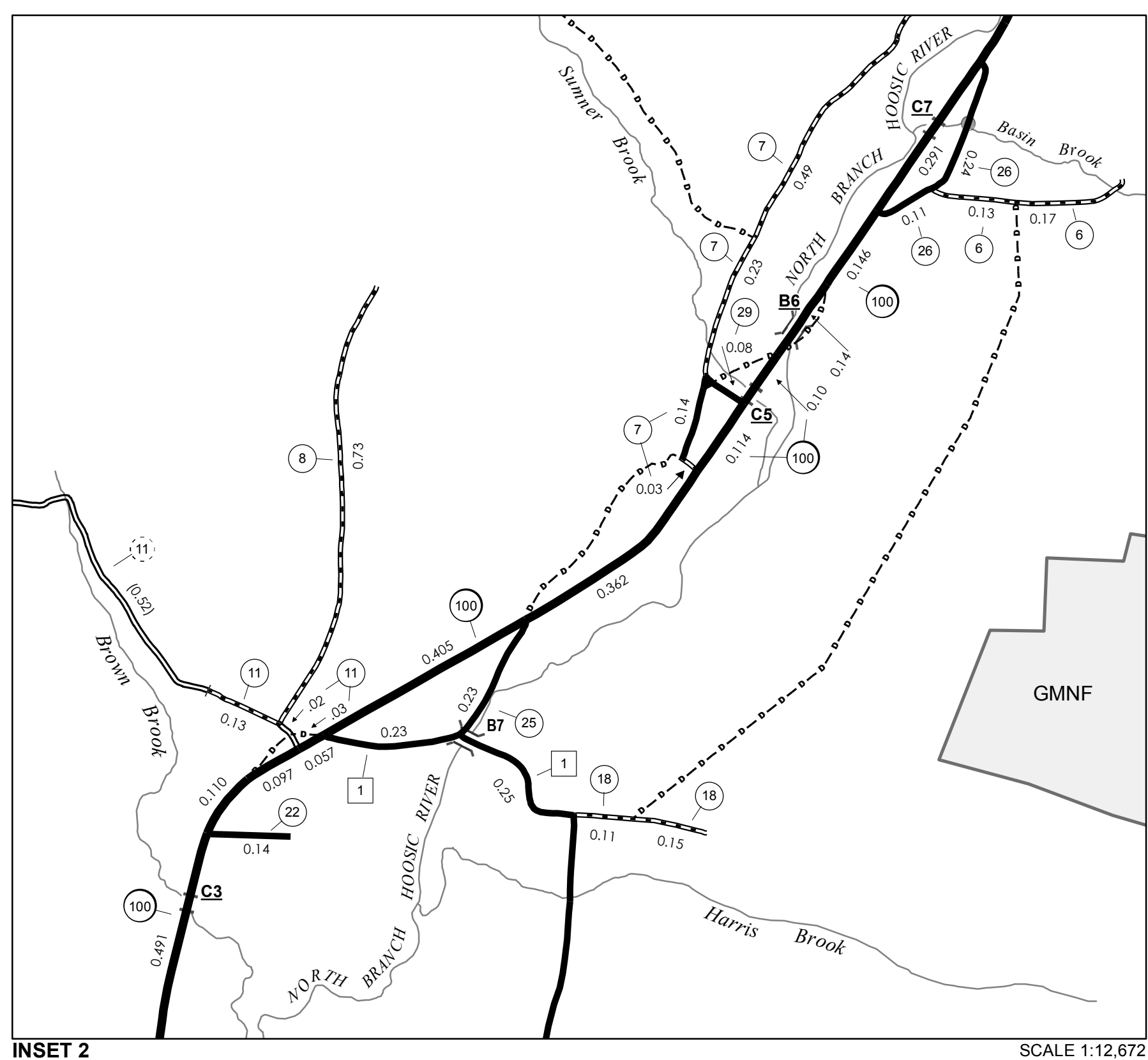
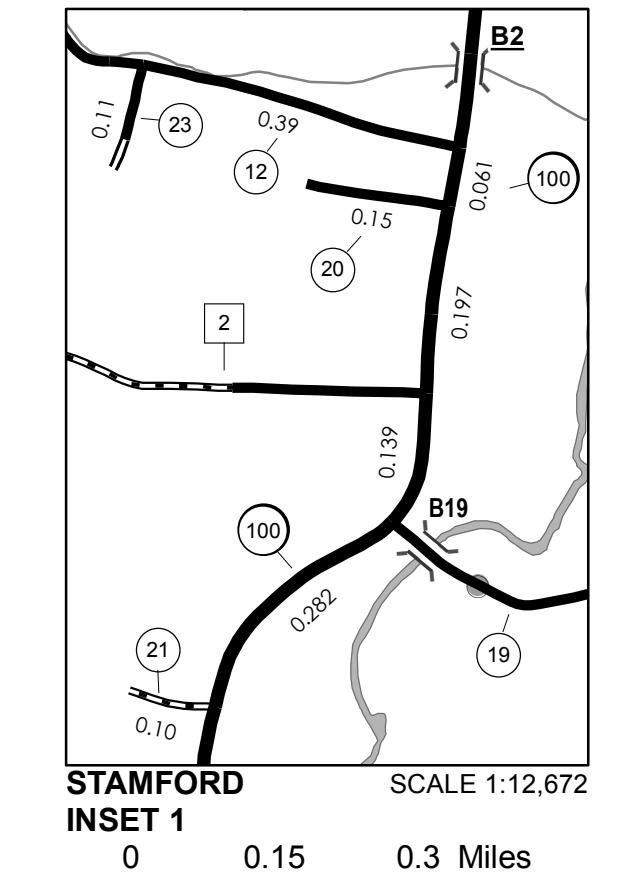
- PUBLIC LAND - GREEN MOUNTAIN NATIONAL FOREST**
- POLITICAL SUBDIVISIONS**
- STATE BOUNDARY
 - COUNTY BOUNDARY
 - TOWN BOUNDARY
 - VILLAGE BOUNDARY
 - URBAN COMPACT BOUNDARY
 - WATER BODY
 - STREAM OR BROOK
- BRIDGE OR CULVERT**
- BRIDGE OR CULVERT > 20'
 - BRIDGE OR CULVERT 6' - 20'
 - VOBCIT BRIDGE
 - VOBCIT CULVERT > 6'
- B34 / C34 STATE BRIDGE OR CULVERT IDENTIFIER**
B34 / C34 TOWN BRIDGE OR CULVERT IDENTIFIER

- FEDERAL CLASSIFICATION IDENTIFIER**
- FAU URBAN ARTERIAL OR COLLECTOR
 - MA MINOR ARTERIAL
 - MAJ.C MAJOR COLLECTOR
 - MNC MINOR COLLECTOR
 - PA PRINCIPAL ARTERIAL

DISCLAIMER:
 The untraveled highways (laid-out town highways), discontinued highways, and legal trails hereon are those of which the Agency of Transportation has record; others may exist.

Highway and bridge data by the Agency of Transportation. Town short structures are drawn from the Vermont Online Bridge & Culvert Inventory Tool (VOBCIT) database. All other data from the Vermont Center for Geographic Information. Only named streams are shown.

Vermont State Plane Coordinate System
 North American Datum of 1983
 SPCS_Zone_Identifier: 4400
 Geodetic Reference System 80
 4,000-meter grid, Easting - Northing



VERMONT GENERAL HIGHWAY MAP

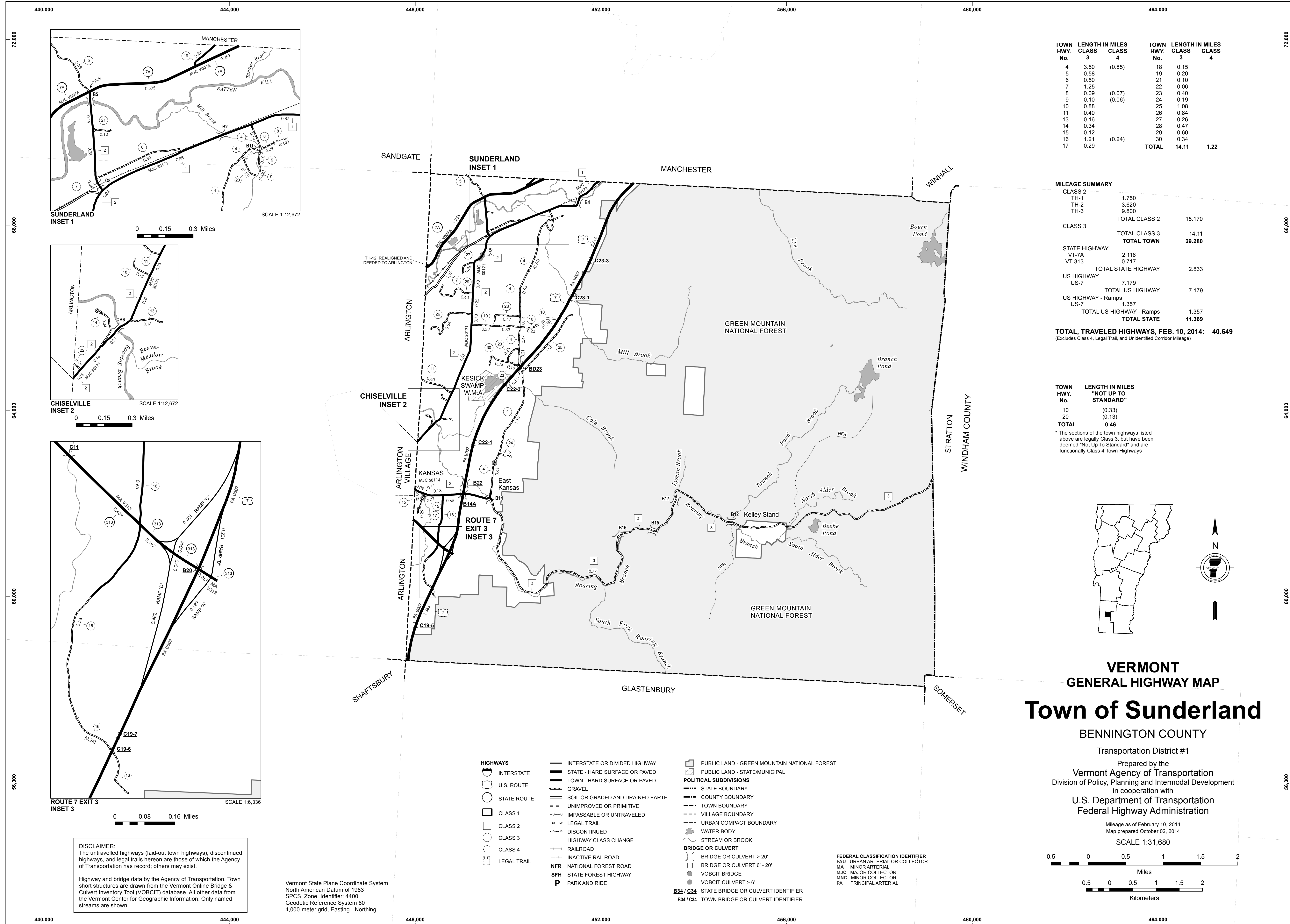
Town of Stamford

BENNINGTON COUNTY
 Transportation District #1

Prepared by the
 Vermont Agency of Transportation
 Division of Policy, Planning and Intermodal Development
 in cooperation with
 U.S. Department of Transportation
 Federal Highway Administration

Mileage as of February 10, 2014
 Map prepared October 02, 2014
 SCALE 1:31,680

0.5 0 0.5 1 1.5 2 Miles
 0.5 0 0.5 1 1.5 2 Kilometers



TOWN HWY. No.	CLASS 3	LENGTH IN MILES	CLASS 4	TOWN HWY. No.	CLASS 3	LENGTH IN MILES	CLASS 4
4	3.50	(0.85)		18	0.15		
5	0.58			19	0.20		
6	0.50			21	0.10		
7	1.25			22	0.06		
8	0.09	(0.07)		23	0.40		
9	0.10	(0.06)		24	0.19		
10	0.88			25	1.08		
11	0.40			26	0.84		
13	0.16			27	0.26		
14	0.34			28	0.47		
15	0.12			29	0.60		
16	1.21	(0.24)		30	0.34		
17	0.29			TOTAL	14.11	1.22	

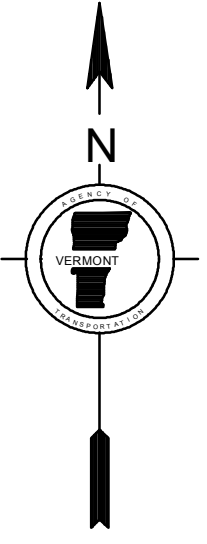
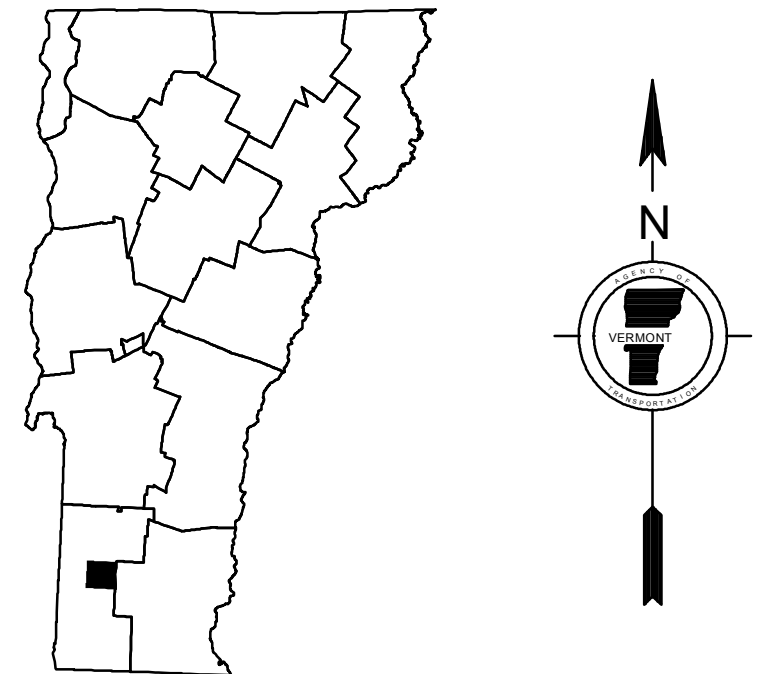
MILEAGE SUMMARY

CLASS	LENGTH IN MILES	TOTAL CLASS	TOTAL TOWN
CLASS 2			
TH-1	1.750		
TH-2	3.620		
TH-3	9.800		
TOTAL CLASS 2		15.170	
CLASS 3			
TOTAL CLASS 3		14.11	
TOTAL TOWN		29.280	
STATE HIGHWAY			
VT-7A	2.116		
VT-313	0.717		
TOTAL STATE HIGHWAY	2.833		
US HIGHWAY			
US-7	7.179		
TOTAL US HIGHWAY	7.179		
US HIGHWAY - Ramps			
US-7	1.357		
TOTAL US HIGHWAY - Ramps	1.357		
TOTAL STATE	11.369		

TOTAL, TRAVELED HIGHWAYS, FEB. 10, 2014: 40.649
(Excludes Class 4, Legal Trail, and Unidentified Corridor Mileage)

TOWN HWY. No.	LENGTH IN MILES "NOT UP TO STANDARD"
10	(0.33)
20	(0.13)
TOTAL	0.46

* The sections of the town highways listed above are legally Class 3, but have been deemed "Not Up To Standard" and are functionally Class 4 Town Highways



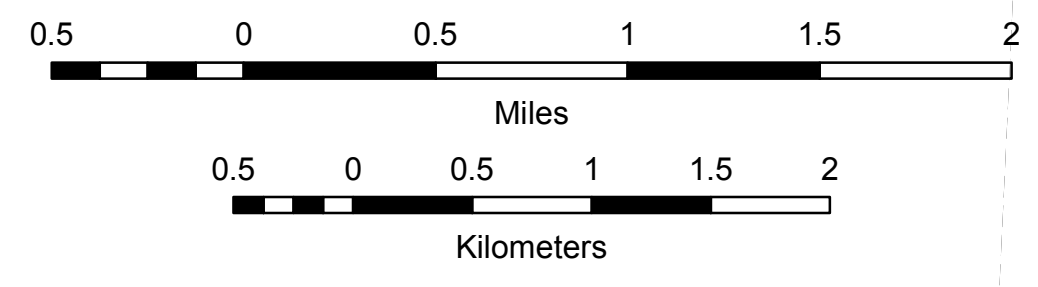
VERMONT GENERAL HIGHWAY MAP
Town of Sunderland

BENNINGTON COUNTY
 Transportation District #1

Prepared by the
Vermont Agency of Transportation
 Division of Policy, Planning and Intermodal Development
 in cooperation with
U.S. Department of Transportation
 Federal Highway Administration

Mileage as of February 10, 2014
 Map prepared October 02, 2014

SCALE 1:31,680

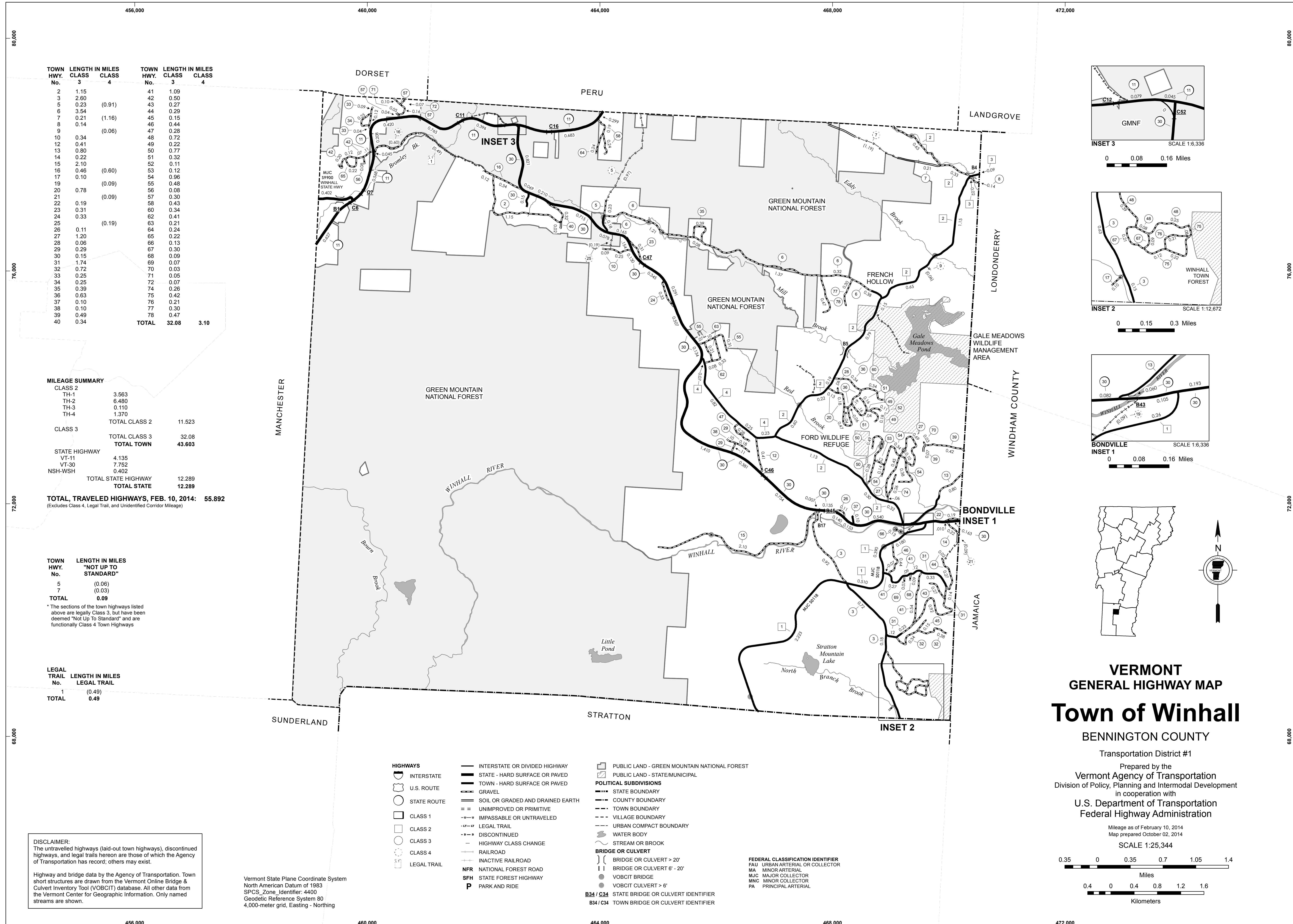


- HIGHWAYS**
- INTERSTATE
 - STATE - HARD SURFACE OR PAVED
 - TOWN - HARD SURFACE OR PAVED
 - GRAVEL
 - SOIL OR GRADED AND DRAINED EARTH
 - UNIMPROVED OR PRIMITIVE
 - IMPASSABLE OR UNTRAVELED
 - LEGAL TRAIL
 - DISCONTINUED
 - HIGHWAY CLASS CHANGE
 - RAILROAD
 - INACTIVE RAILROAD
 - NFR NATIONAL FOREST ROAD
 - SFH STATE FOREST HIGHWAY
 - P PARK AND RIDE
- POLITICAL SUBDIVISIONS**
- STATE BOUNDARY
 - COUNTY BOUNDARY
 - TOWN BOUNDARY
 - VILLAGE BOUNDARY
 - URBAN COMPACT BOUNDARY
 - WATER BODY
 - STREAM OR BROOK
- BRIDGE OR CULVERT**
- BRIDGE OR CULVERT > 20'
 - BRIDGE OR CULVERT 6' - 20'
 - VOBCT BRIDGE
 - VOBCT CULVERT > 6'
 - B34 / C34 STATE BRIDGE OR CULVERT IDENTIFIER
 - B34 / C34 TOWN BRIDGE OR CULVERT IDENTIFIER
- PUBLIC LAND - GREEN MOUNTAIN NATIONAL FOREST**
- PUBLIC LAND - STATE/MUNICIPAL
- FEDERAL CLASSIFICATION IDENTIFIER**
- FAU - URBAN ARTERIAL OR COLLECTOR
 - MA - MINOR ARTERIAL
 - MJC - MAJOR COLLECTOR
 - MNC - MINOR COLLECTOR
 - PA - PRINCIPAL ARTERIAL

DISCLAIMER:
 The untraveled highways (laid-out town highways), discontinued highways, and legal trails herein are those of which the Agency of Transportation has record; others may exist.

Highway and bridge data by the Agency of Transportation. Town short structures are drawn from the Vermont Online Bridge & Culvert Inventory Tool (VOBICIT) database. All other data from the Vermont Center for Geographic Information. Only named streams are shown.

Vermont State Plane Coordinate System
 North American Datum of 1983
 SPCS_Zone_Identifier: 4400
 Geodetic Reference System 80
 4,000-meter grid, Easting - Northing



TOWN HWY. No.	LENGTH IN MILES		TOWN HWY. No.	LENGTH IN MILES	
	CLASS 3	CLASS 4		CLASS 3	CLASS 4
2	1.15		41	1.09	
3	2.60		42	0.50	
5	0.23	(0.91)	43	0.27	
6	3.54		44	0.29	
7	0.21	(1.16)	45	0.15	
8	0.14		46	0.44	
9		(0.06)	47	0.28	
10	0.34		48	0.72	
12	0.41		49	0.22	
13	0.80		50	0.77	
14	0.22		51	0.32	
15	2.10		52	0.11	
16	0.46	(0.60)	53	0.12	
17	0.10		54	0.96	
19		(0.09)	55	0.48	
20	0.78		56	0.08	
21		(0.09)	57	0.30	
22	0.19		58	0.43	
23	0.31		60	0.34	
24	0.33		62	0.41	
25		(0.19)	63	0.21	
26	0.11		64	0.24	
27	1.20		65	0.22	
28	0.06		66	0.13	
29	0.29		67	0.30	
30	0.15		68	0.09	
31	1.74		69	0.07	
32	0.72		70	0.03	
33	0.25		71	0.05	
34	0.25		72	0.07	
35	0.39		74	0.26	
36	0.63		75	0.42	
37	0.10		76	0.21	
38	0.10		77	0.30	
39	0.49		78	0.47	
40	0.34				
TOTAL			32.08		3.10

MILEAGE SUMMARY

CLASS 2			
TH-1	3.563		
TH-2	6.480		
TH-3	0.110		
TH-4	1.370		
TOTAL CLASS 2		11.523	
CLASS 3			
TOTAL CLASS 3		32.08	
TOTAL TOWN		43.603	
STATE HIGHWAY			
VT-11	4.135		
VT-30	7.752		
NSH-WSH	0.402		
TOTAL STATE HIGHWAY		12.289	
TOTAL STATE		12.289	

TOTAL, TRAVELED HIGHWAYS, FEB. 10, 2014: 55.892
 (Excludes Class 4, Legal Trail, and Unidentified Corridor Mileage)

TOWN HWY. No.	LENGTH IN MILES "NOT UP TO STANDARD"
5	(0.06)
7	(0.03)
TOTAL	0.09

* The sections of the town highways listed above are legally Class 3, but have been deemed "Not Up To Standard" and are functionally Class 4 Town Highways

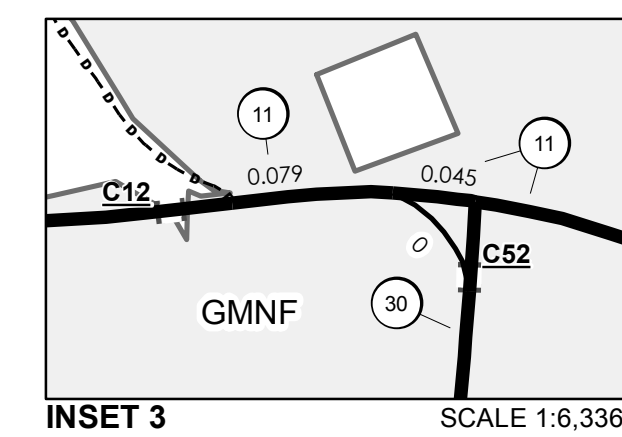
LEGAL TRAIL No.	LENGTH IN MILES
1	(0.49)
TOTAL	0.49

DISCLAIMER:
 The untraveled highways (laid-out town highways), discontinued highways, and legal trails hereon are those of which the Agency of Transportation has record; others may exist.

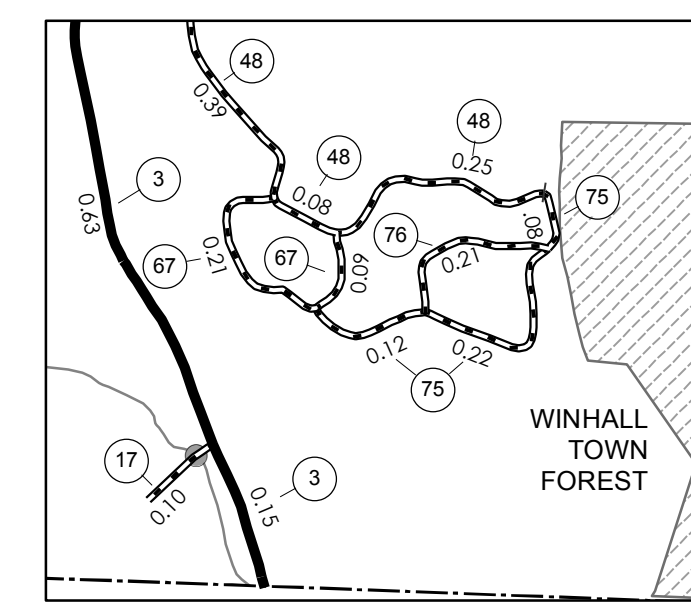
Highway and bridge data by the Agency of Transportation. Town short structures are drawn from the Vermont Online Bridge & Culvert Inventory Tool (VOBCIT) database. All other data from the Vermont Center for Geographic Information. Only named streams are shown.

Vermont State Plane Coordinate System
 North American Datum of 1983
 SPCS_Zone_Identifier: 4400
 Geodetic Reference System 80
 4,000-meter grid, Easting - Northing

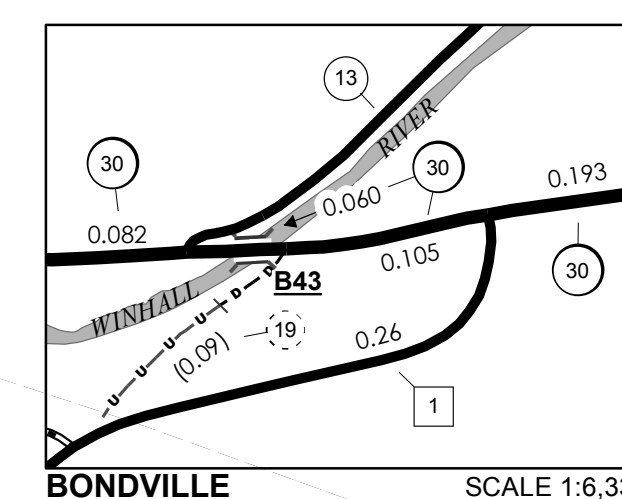
- HIGHWAYS**
- INTERSTATE
 - U.S. ROUTE
 - STATE ROUTE
 - CLASS 1
 - CLASS 2
 - CLASS 3
 - CLASS 4
 - LEGAL TRAIL
- INTERSTATE OR DIVIDED HIGHWAY
 STATE - HARD SURFACE OR PAVED
 TOWN - HARD SURFACE OR PAVED
 GRAVEL
 SOIL OR GRADED AND DRAINED EARTH
 UNIMPROVED OR PRIMITIVE
 IMPASSABLE OR UNTRAVELED
 LEGAL TRAIL
 DISCONTINUED
 HIGHWAY CLASS CHANGE
 RAILROAD
 INACTIVE RAILROAD
 NATIONAL FOREST ROAD
 STATE FOREST HIGHWAY
 PARK AND RIDE
- PUBLIC LAND - GREEN MOUNTAIN NATIONAL FOREST
 PUBLIC LAND - STATE/MUNICIPAL
- POLITICAL SUBDIVISIONS**
- STATE BOUNDARY
 - COUNTY BOUNDARY
 - TOWN BOUNDARY
 - VILLAGE BOUNDARY
 - URBAN COMPACT BOUNDARY
 - WATER BODY
 - STREAM OR BROOK
- BRIDGE OR CULVERT**
- BRIDGE OR CULVERT > 20'
 - BRIDGE OR CULVERT 6' - 20'
 - VOBCIT BRIDGE
 - VOBCIT CULVERT > 6'
 - STATE BRIDGE OR CULVERT IDENTIFIER
 - TOWN BRIDGE OR CULVERT IDENTIFIER
- FEDERAL CLASSIFICATION IDENTIFIER
- FAU URBAN ARTERIAL OR COLLECTOR
 - MA MINOR ARTERIAL
 - MJC MAJOR COLLECTOR
 - MNC MINOR COLLECTOR
 - PA PRINCIPAL ARTERIAL



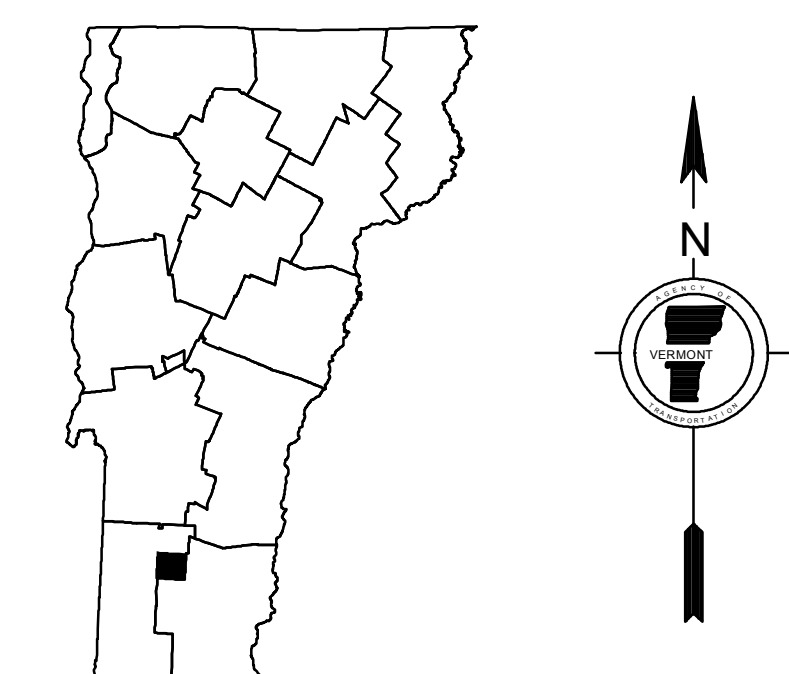
INSET 3 SCALE 1:6,336
 0 0.08 0.16 Miles



INSET 2 SCALE 1:12,672
 0 0.15 0.3 Miles



BONDVILLE INSET 1 SCALE 1:6,336
 0 0.08 0.16 Miles



VERMONT
GENERAL HIGHWAY MAP
Town of Winhall

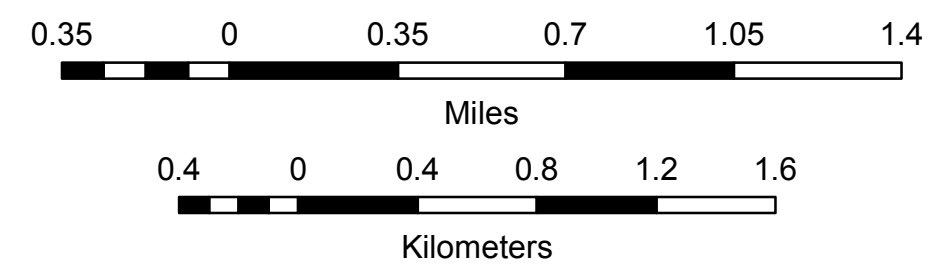
BENNINGTON COUNTY

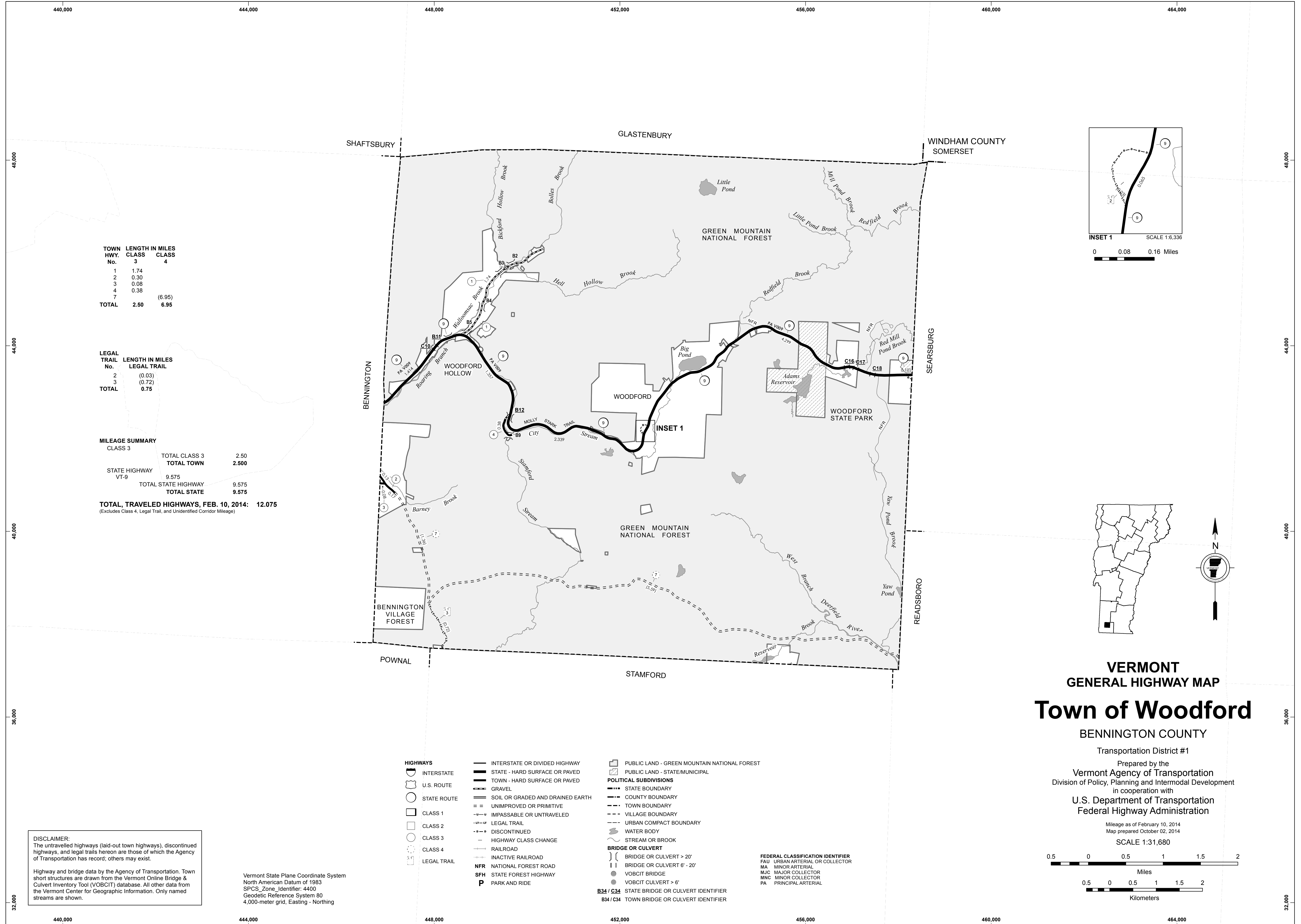
Transportation District #1

Prepared by the
 Vermont Agency of Transportation
 Division of Policy, Planning and Intermodal Development
 in cooperation with
 U.S. Department of Transportation
 Federal Highway Administration

Mileage as of February 10, 2014
 Map prepared October 02, 2014

SCALE 1:25,344





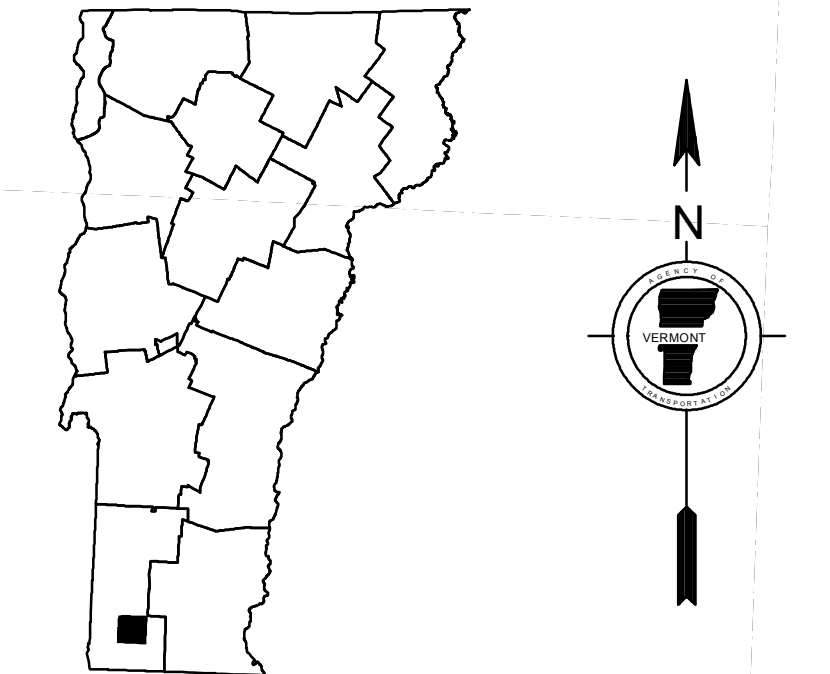
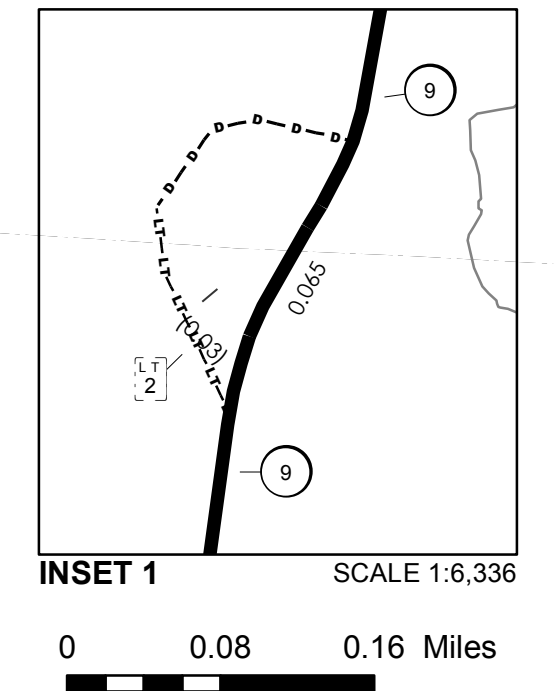
TOWN HWY. No.	CLASS 3	CLASS 4	LENGTH IN MILES
1	1.74		
2	0.30		
3	0.08		
4	0.38		
7		(6.95)	
TOTAL	2.50	6.95	

LEGAL TRAIL No.	LENGTH IN MILES
2	(0.03)
3	(0.72)
TOTAL	0.75

MILEAGE SUMMARY

CLASS 3	TOTAL CLASS 3	TOTAL TOWN
STATE HIGHWAY VT-9	9.575	2.500
TOTAL STATE HIGHWAY	9.575	9.575

TOTAL, TRAVELED HIGHWAYS, FEB. 10, 2014: 12.075
(Excludes Class 4, Legal Trail, and Unidentified Corridor Mileage)

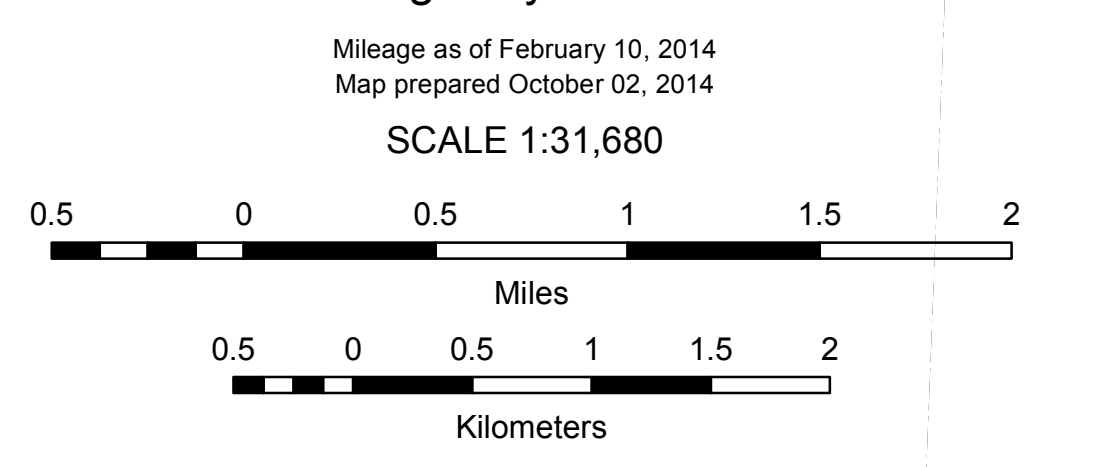


VERMONT GENERAL HIGHWAY MAP

Town of Woodford

BENNINGTON COUNTY
Transportation District #1

Prepared by the
Vermont Agency of Transportation
Division of Policy, Planning and Intermodal Development
in cooperation with
U.S. Department of Transportation
Federal Highway Administration



- HIGHWAYS**
- INTERSTATE
- U.S. ROUTE
- STATE ROUTE
- CLASS 1
- CLASS 2
- CLASS 3
- CLASS 4
- LEGAL TRAIL
- INTERSTATE OR DIVIDED HIGHWAY
- STATE - HARD SURFACE OR PAVED
- TOWN - HARD SURFACE OR PAVED
- GRAVEL
- SOIL OR GRADED AND DRAINED EARTH
- UNIMPROVED OR PRIMITIVE
- IMPASSABLE OR UNTRAVELED
- LEGAL TRAIL
- DISCONTINUED
- HIGHWAY CLASS CHANGE
- RAILROAD
- INACTIVE RAILROAD
- NATIONAL FOREST ROAD
- STATE FOREST HIGHWAY
- PARK AND RIDE
- PUBLIC LAND - GREEN MOUNTAIN NATIONAL FOREST
- PUBLIC LAND - STATE/MUNICIPAL
- POLITICAL SUBDIVISIONS**
- STATE BOUNDARY
- COUNTY BOUNDARY
- TOWN BOUNDARY
- VILLAGE BOUNDARY
- URBAN COMPACT BOUNDARY
- WATER BODY
- STREAM OR BROOK
- BRIDGE OR CULVERT**
- BRIDGE OR CULVERT > 20'
- BRIDGE OR CULVERT 6' - 20'
- VOBCIT BRIDGE
- VOBCIT CULVERT > 6'
- STATE BRIDGE OR CULVERT IDENTIFIER
- TOWN BRIDGE OR CULVERT IDENTIFIER
- FEDERAL CLASSIFICATION IDENTIFIER
- FAU URBAN ARTERIAL OR COLLECTOR
- MA MINOR ARTERIAL
- MJC MAJOR COLLECTOR
- MNC MINOR COLLECTOR
- PA PRINCIPAL ARTERIAL

DISCLAIMER:
The untraveled highways (laid-out town highways), discontinued highways, and legal trails hereon are those of which the Agency of Transportation has record; others may exist.

Highway and bridge data by the Agency of Transportation. Town short structures are drawn from the Vermont Online Bridge & Culvert Inventory Tool (VOBCIT) database. All other data from the Vermont Center for Geographic Information. Only named streams are shown.

Vermont State Plane Coordinate System
North American Datum of 1983
SPCS_Zone_Identifier: 4400
Geodetic Reference System 80
4,000-meter grid, Easting - Northing