

**MILEAGE SUMMARY**

CLASS 2			
TH-1	4.830		
TH-2	5.100		
		TOTAL CLASS 2	9.930
CLASS 3			
		TOTAL CLASS 3	30.64
		<b>TOTAL TOWN</b>	<b>40.570</b>
STATE HIGHWAY			
VT-11	3.678		
VT-100	0.208		
		TOTAL STATE HIGHWAY	3.886
		<b>TOTAL STATE</b>	<b>3.886</b>

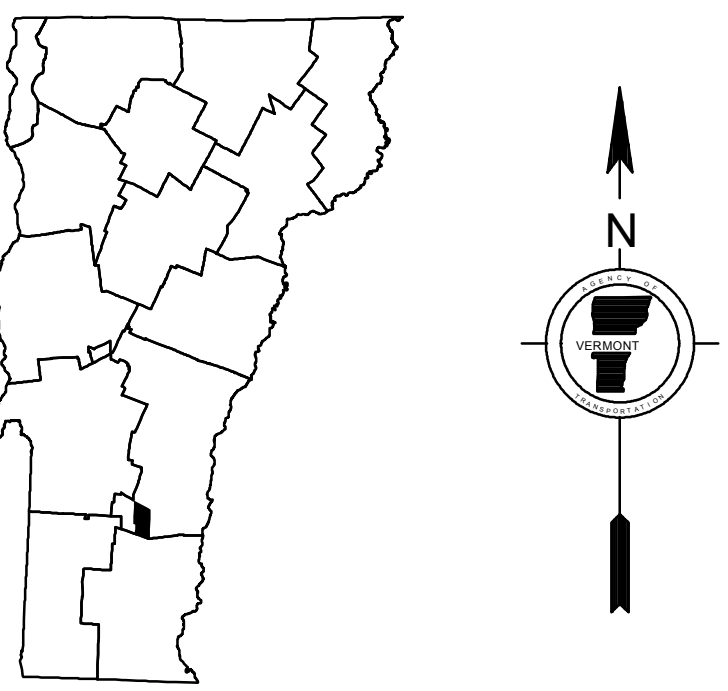
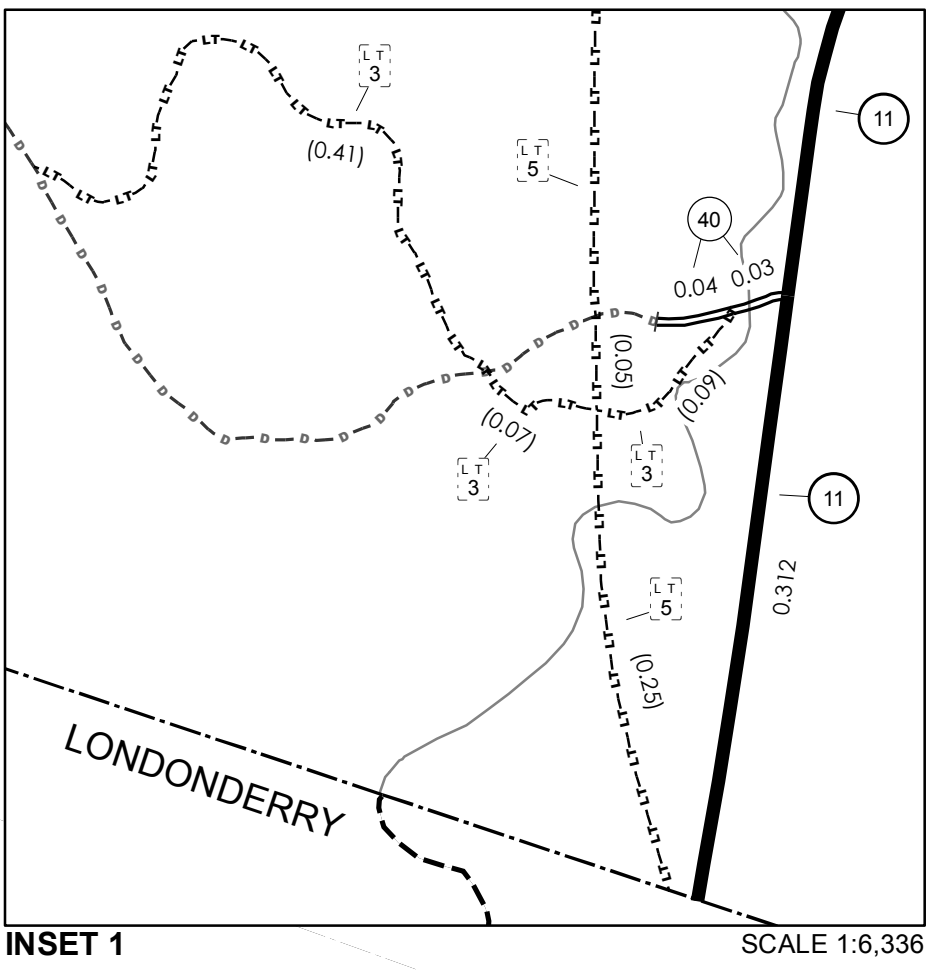
**TOTAL, TRAVELED HIGHWAYS, FEB. 10, 2012: 44.456**  
(Excludes Class 4, Legal Trail, and Unidentified Corridor Mileage)

TOWN HWY. No.	LENGTH IN MILES CLASS 3	TOWN HWY. No.	LENGTH IN MILES CLASS 4
4	1.00	34	1.90
5	0.45	35	0.60
6	0.24	36	2.28
7	0.65	37	1.18 (0.80)
8	0.40	38	0.07
9	1.07 (0.15)	39	0.68
10	0.43	40	0.07
11	(0.40)	41	0.08
12	3.30	43	0.69 (0.08)
13	0.86	44	0.35 (0.35)
14	0.48	45	0.12
15	0.50 (0.21)	46	(0.32)
16	0.15	47	0.50
17	0.57	48	0.26
18	(1.26)	49	2.02
19	0.35 (0.09)	50	0.26
20	0.25	51	0.23
22	0.60	52	0.07
23	2.27	54	0.42
25	0.14	55	0.09
26	0.14	56	0.22
27	0.47 (0.08)	57	0.17
28	1.40	58	0.10
29	0.14	59	0.17
30	0.10	60	0.09
31	2.12 (0.05)	82	(0.19)
32	0.08	83	(0.48)
33	0.35		
	<b>TOTAL</b>	<b>30.64</b>	<b>4.46</b>

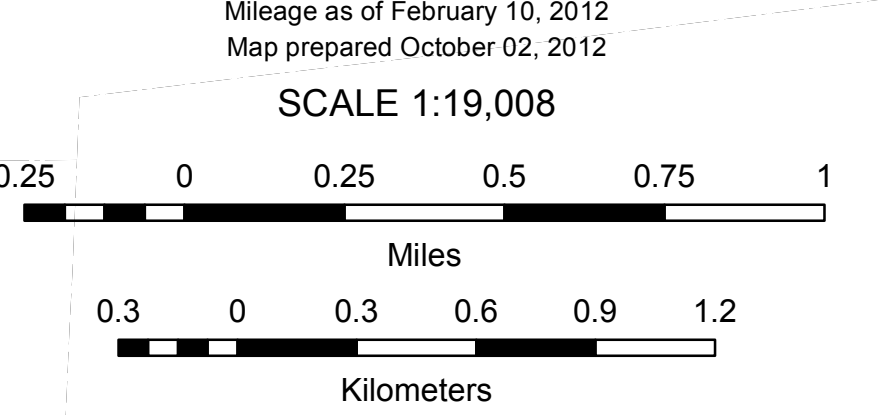
TOWN HWY. No.	LENGTH IN MILES "NOT UP TO STANDARD"	LEGAL TRAIL No.	LENGTH IN MILES LEGAL TRAIL
9	(0.04)	1	(0.95)
19	(0.05)	2	(0.57)
32	(0.07)	3	(0.57)
		4	(2.38)
<b>TOTAL</b>	<b>0.16</b>	5	(0.99)
		6	(0.69)
		7	(0.14)
		8	(0.29)
		9	(0.25)
		10	(1.80)
		11	(0.13)
		12	(0.60)
		13	(0.43)
		14	(0.89)
		15	(0.76)
		16	(0.14)
		17	(0.50)
		18	(0.60)
		19	(0.27)
		20	(1.05)
		21	(0.20)
		22	(0.71)
		23	(0.69)
		24	(0.55)
		25	(0.54)
		26	(0.90)
		27	(1.27)
	<b>TOTAL</b>	<b>18.86</b>	

\* The sections of the town highways listed above are legally Class 3, but have been deemed "Not Up To Standard" and are functionally Class 4 Town Highways

- HIGHWAYS**
- INTERSTATE
  - U.S. ROUTE
  - STATE ROUTE
  - CLASS 1
  - CLASS 2
  - CLASS 3
  - CLASS 4
  - LEGAL TRAIL
  - INTERSTATE OR DIVIDED HIGHWAY
  - STATE - HARD SURFACE OR PAVED
  - TOWN - HARD SURFACE OR PAVED
  - GRAVEL
  - SOIL OR GRADED AND DRAINED EARTH
  - UNIMPROVED OR PRIMITIVE
  - IMPASSABLE OR UNTRAVELED
  - LEGAL TRAIL
  - DISCONTINUED
  - HIGHWAY CLASS CHANGE
  - RAILROAD
  - INACTIVE RAILROAD
  - PUBLIC LAND - GREEN MOUNTAIN NATIONAL FOREST
  - PUBLIC LAND - STATE/MUNICIPAL
- POLITICAL SUBDIVISIONS**
- STATE BOUNDARY
  - COUNTY BOUNDARY
  - TOWN BOUNDARY
  - VILLAGE BOUNDARY
  - URBAN COMPACT BOUNDARY
  - WATER BODY
  - STREAM OR BROOK
- BRIDGE OR CULVERT**
- BRIDGE OR CULVERT GREATER THAN 20'
  - BRIDGE OR CULVERT 6' - 20'
- B34 / C34** STATE BRIDGE OR CULVERT IDENTIFIER  
**B34 / C34** TOWN BRIDGE OR CULVERT IDENTIFIER
- P** PARK AND RIDE
- FEDERAL CLASSIFICATION IDENTIFIER**
- FAU URBAN ARTERIAL OR COLLECTOR
  - MA MINOR ARTERIAL
  - MJC MAJOR COLLECTOR
  - MNC MINOR COLLECTOR
  - PA PRINCIPAL ARTERIAL



**VERMONT**  
**GENERAL HIGHWAY MAP**  
**Town of Andover**  
 WINDSOR COUNTY  
 Transportation District #2  
 Prepared by the  
 Vermont Agency of Transportation  
 Division of Policy, Planning and Intermodal Development  
 in cooperation with  
 U.S. Department of Transportation  
 Federal Highway Administration



**DISCLAIMER:**  
 The untraveled highways (laid-out town highways), discontinued highways, and legal trails hereon are those of which the Agency of Transportation has record; others may exist.

Highway and bridge data by the Agency of Transportation. All other data from the Vermont Center for Geographic Information. Only named streams are shown.

Vermont State Plane Coordinate System  
 North American Datum of 1983  
 SPCS Zone Identifier: 4400  
 Geodetic Reference System 80  
 4,000-meter grid, Easting - Northing

**MILEAGE SUMMARY**

CLASS 2		
TH-1	4.360	
	TOTAL CLASS 2	4.360
CLASS 3		
	TOTAL CLASS 3	2.81
	TOTAL TOWN	7.170
	TOTAL STATE	0.000

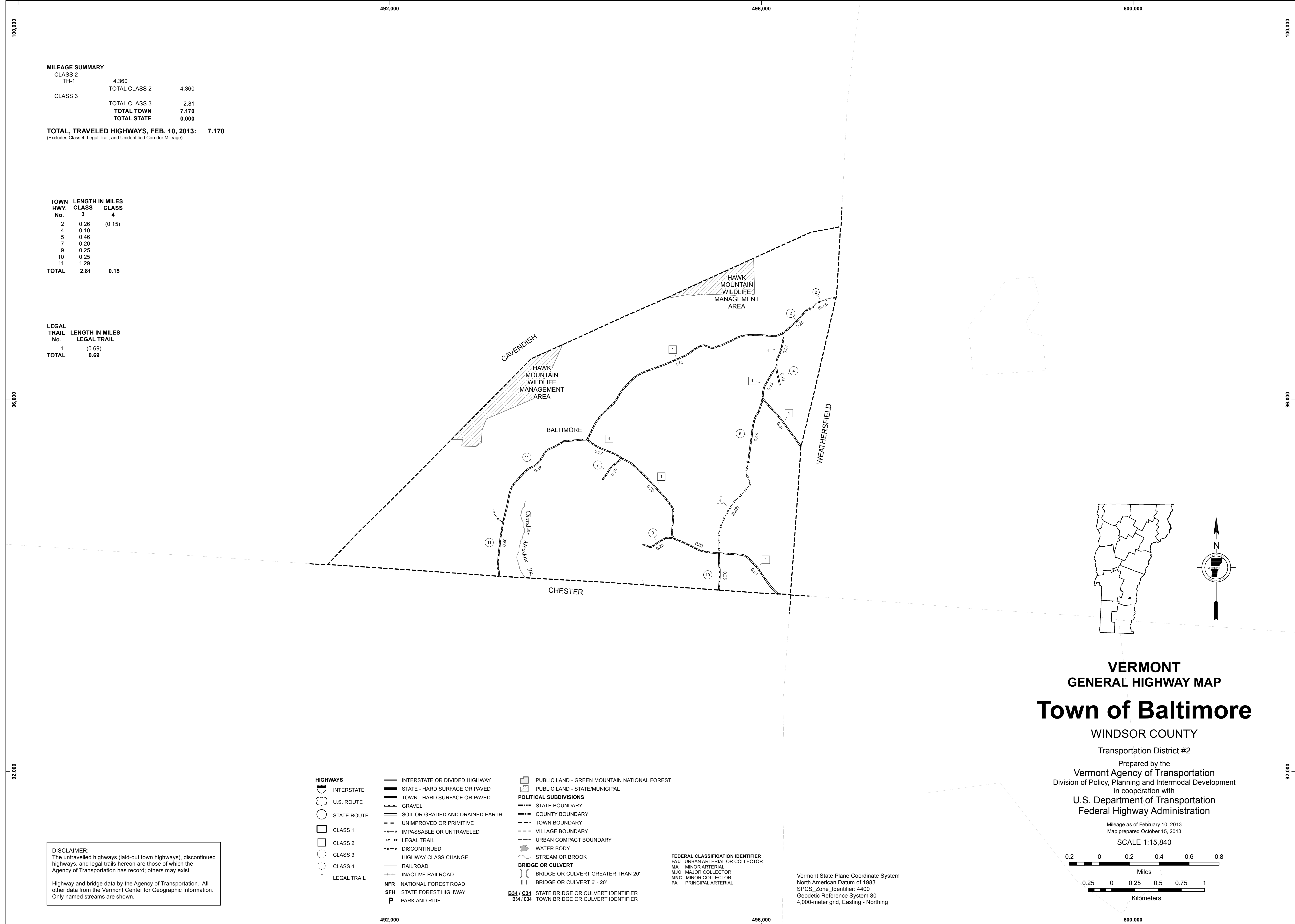
**TOTAL, TRAVELED HIGHWAYS, FEB. 10, 2013: 7.170**  
 (Excludes Class 4, Legal Trail, and Unidentified Corridor Mileage)

**TOWN LENGTH IN MILES**

HWY. No.	CLASS 3	CLASS 4
2	0.26	(0.15)
4	0.10	
5	0.46	
7	0.20	
9	0.25	
10	0.25	
11	1.29	
<b>TOTAL</b>	<b>2.81</b>	<b>0.15</b>

**LEGAL TRAIL LENGTH IN MILES**

No.	LEGAL TRAIL
1	(0.69)
<b>TOTAL</b>	<b>0.69</b>



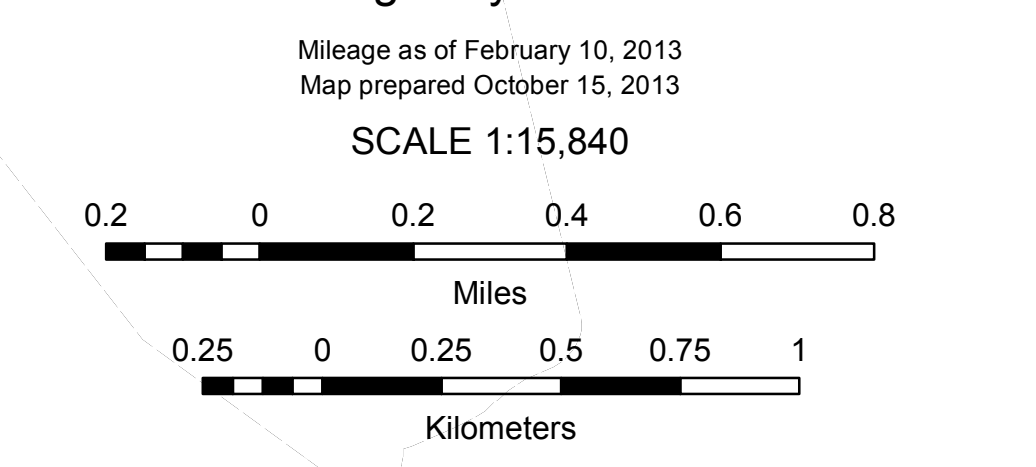
**DISCLAIMER:**  
 The untraveled highways (laid-out town highways), discontinued highways, and legal trails hereon are those of which the Agency of Transportation has record; others may exist.  
 Highway and bridge data by the Agency of Transportation. All other data from the Vermont Center for Geographic Information. Only named streams are shown.

- HIGHWAYS**
- INTERSTATE
  - U.S. ROUTE
  - STATE ROUTE
  - CLASS 1
  - CLASS 2
  - CLASS 3
  - CLASS 4
  - LEGAL TRAIL
- INTERSTATE OR DIVIDED HIGHWAY  
 — STATE - HARD SURFACE OR PAVED  
 — TOWN - HARD SURFACE OR PAVED  
 — GRAVEL  
 — SOIL OR GRADED AND DRAINED EARTH  
 — UNIMPROVED OR PRIMITIVE  
 — IMPASSABLE OR UNTRAVELED  
 — LEGAL TRAIL  
 — DISCONTINUED  
 — HIGHWAY CLASS CHANGE  
 — RAILROAD  
 — INACTIVE RAILROAD  
 — NATIONAL FOREST ROAD  
 — STATE FOREST HIGHWAY  
 — PARK AND RIDE
- PUBLIC LAND - GREEN MOUNTAIN NATIONAL FOREST  
 — PUBLIC LAND - STATE/MUNICIPAL
- POLITICAL SUBDIVISIONS**
- STATE BOUNDARY
  - COUNTY BOUNDARY
  - TOWN BOUNDARY
  - VILLAGE BOUNDARY
  - URBAN COMPACT BOUNDARY
  - WATER BODY
  - STREAM OR BROOK
- BRIDGE OR CULVERT**
- { } BRIDGE OR CULVERT GREATER THAN 20'
  - { } BRIDGE OR CULVERT 6' - 20'
- B34 / C34** STATE BRIDGE OR CULVERT IDENTIFIER  
**B34 / C34** TOWN BRIDGE OR CULVERT IDENTIFIER
- FEDERAL CLASSIFICATION IDENTIFIER**  
 FAU - URBAN ARTERIAL OR COLLECTOR  
 MA - MINOR ARTERIAL  
 MJC - MAJOR COLLECTOR  
 MNC - MINOR COLLECTOR  
 PA - PRINCIPAL ARTERIAL

Vermont State Plane Coordinate System  
 North American Datum of 1983  
 SPCS\_Zone\_Identifier: 4400  
 Geodetic Reference System 80  
 4,000-meter grid, Easting - Northing

**VERMONT  
 GENERAL HIGHWAY MAP  
 Town of Baltimore**

WINDSOR COUNTY  
 Transportation District #2  
 Prepared by the  
 Vermont Agency of Transportation  
 Division of Policy, Planning and Intermodal Development  
 in cooperation with  
 U.S. Department of Transportation  
 Federal Highway Administration



TOWN HWY. No.	LENGTH IN MILES CLASS 3	LENGTH IN MILES CLASS 4
5	5.70	
6	0.19	
7	0.58	
8	1.14	(0.70)
11	0.54	(0.48)
12	0.59	
13	0.15	(0.59)
14	1.64	(0.06)
15		(0.15)
17		(1.11)
18	0.50	(0.47)
19		(0.14)
20	0.30	
21	0.10	
22	0.07	
23	1.09	
24	0.95	(0.25)
25	0.27	
26	1.83	(1.58)
27	0.30	
28	1.45	
29	1.35	
30	0.42	
31	0.26	
32	0.23	(1.93)
33	1.43	
36	0.33	
37	2.23	
38	0.75	
39	1.98	
40	0.05	
43		(1.65)
44	0.20	(0.83)
45		(0.70)
46		(0.60)
47	3.09	(1.60)
48	0.08	(3.32)
49	0.09	
50	0.33	(0.96)
51	0.40	
52		(1.70)
54		(0.16)
55		(0.10)
56	2.56	(1.17)
57	1.10	(0.53)
58		(0.38)
60		(1.21)
61	2.65	
62	1.65	
63	1.25	
64	1.00	
66		(0.08)
68	0.32	(0.43)
70	0.19	
72	0.37	
73		(1.05)
74	0.24	
75	0.34	(0.22)
79	0.24	
80		(0.03)
81	0.07	
85		(0.74)
86		(1.24)
87		(1.16)
88		(0.84)
89		(1.22)
90		(1.12)
91		(0.67)
93		(2.68)
94		(0.97)
95		(1.34)
96		(0.51)
97		(0.26)
98		(0.66)
99		(0.57)
101		(1.25)
102		(0.55)
103		(0.38)
104		(1.25)
105		(0.88)
106		(0.24)
107		(0.61)
108		(0.37)
<b>TOTAL</b>	<b>42.59</b>	<b>43.69</b>

**MILEAGE SUMMARY**

CLASS 2	CLASS 3	TOTAL CLASS 2	TOTAL CLASS 3	TOTAL TOWN
TH-1		3.940		
TH-2		6.140		
TH-3		3.950		
TH-4		1.610		
		<b>TOTAL CLASS 2</b>	<b>15.640</b>	
			<b>TOTAL CLASS 3</b>	<b>42.59</b>
			<b>TOTAL TOWN</b>	<b>58.230</b>
STATE HIGHWAY				
VT-12		9.615		
		<b>TOTAL STATE HIGHWAY</b>	<b>9.615</b>	
			<b>TOTAL STATE</b>	<b>9.615</b>

**TOTAL, TRAVELED HIGHWAYS, FEB. 10, 2013: 67.845**  
(Excludes Class 4, Legal Trail, and Unidentified Corridor Mileage)

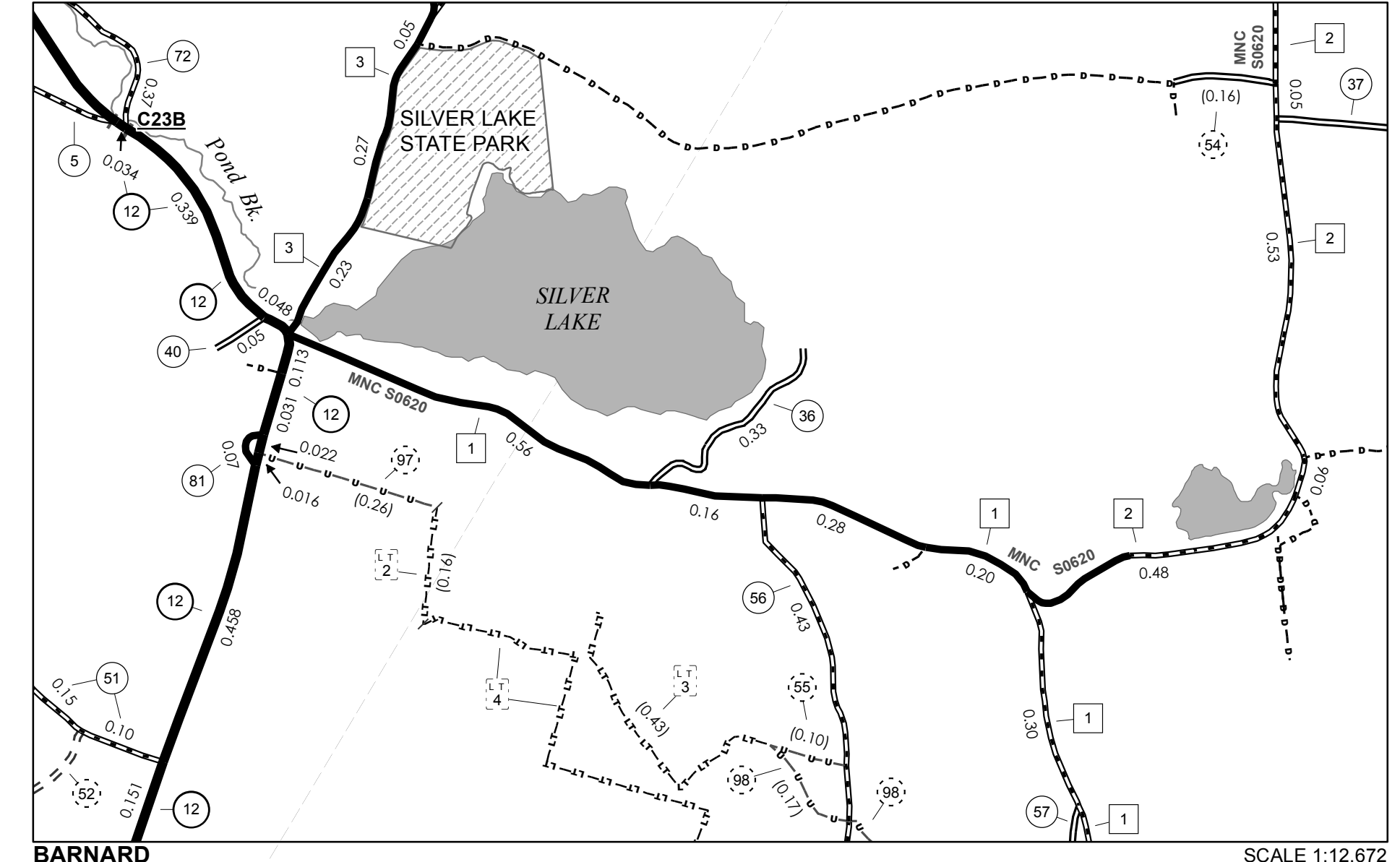
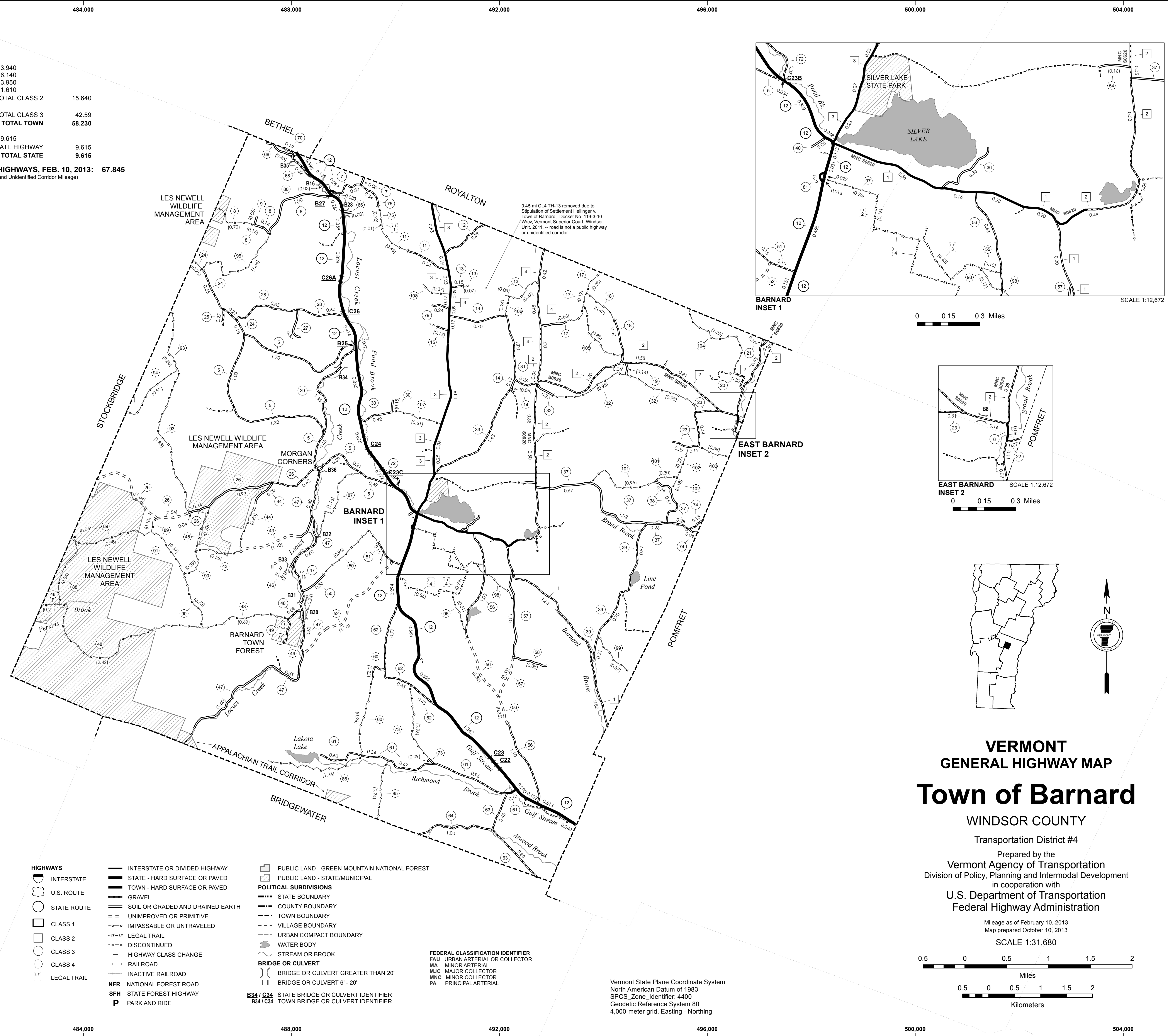
TOWN HWY. No.	LENGTH IN MILES "NOT UP TO STANDARD"
8	(0.16)
9	(0.06)
30	(0.15)
49	(0.22)
<b>TOTAL</b>	<b>0.59</b>

\* The sections of the town highways listed above are legally Class 3, but have been deemed "Not Up To Standard" and are functionally Class 4 Town Highways

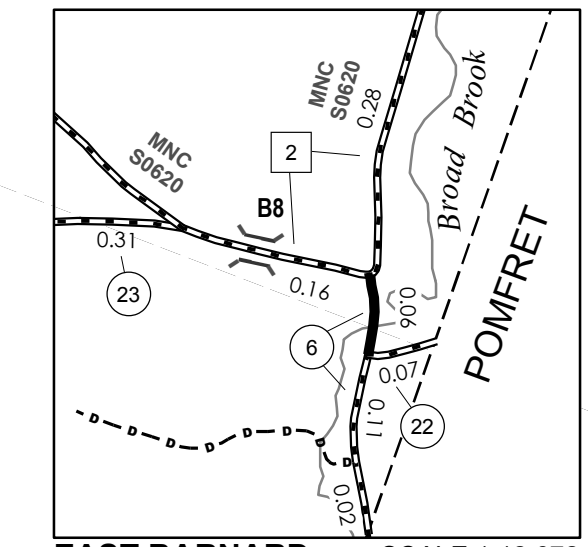
LEGAL TRAIL No.	LENGTH IN MILES LEGAL TRAIL
1	(0.01)
2	(0.16)
3	(0.43)
4	(1.85)
<b>TOTAL</b>	<b>2.45</b>

**DISCLAIMER:**  
The untraveled highways (laid-out town highways), discontinued highways, and legal trails hereon are those of which the Agency of Transportation has record; others may exist.  
Highway and bridge data by the Agency of Transportation. All other data from the Vermont Center for Geographic Information. Only named streams are shown.

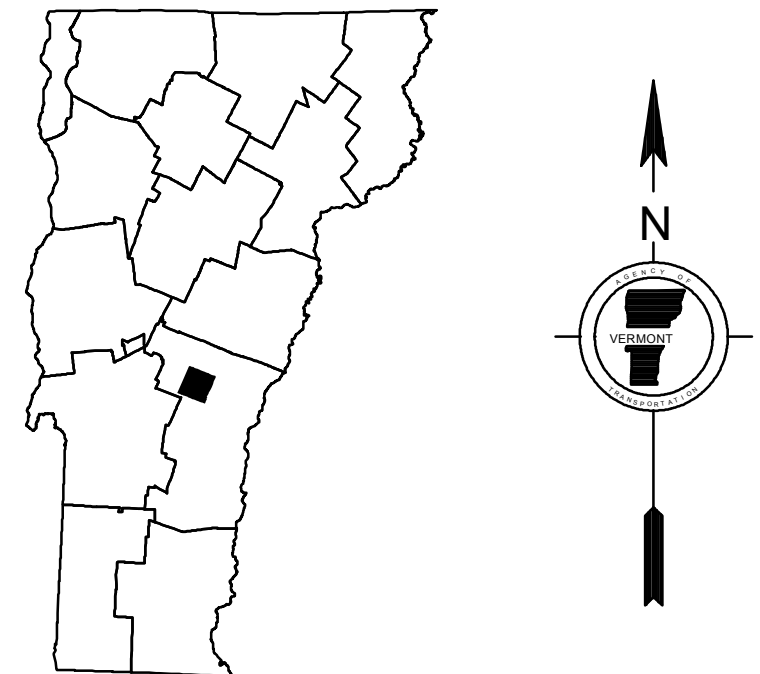
- HIGHWAYS**
- INTERSTATE
  - U.S. ROUTE
  - STATE ROUTE
  - CLASS 1
  - CLASS 2
  - CLASS 3
  - CLASS 4
  - LEGAL TRAIL
- INTERSTATE OR DIVIDED HIGHWAY**
- STATE - HARD SURFACE OR PAVED
  - TOWN - HARD SURFACE OR PAVED
  - GRAVEL
  - SOIL OR GRADED AND DRAINED EARTH
  - UNIMPROVED OR PRIMITIVE
  - IMPASSABLE OR UNTRAVELED
  - LEGAL TRAIL
  - DISCONTINUED
  - HIGHWAY CLASS CHANGE
  - RAILROAD
  - INACTIVE RAILROAD
  - NATIONAL FOREST ROAD
  - STATE FOREST HIGHWAY
  - PARK AND RIDE
- PUBLIC LAND - GREEN MOUNTAIN NATIONAL FOREST**
- PUBLIC LAND - STATE/MUNICIPAL**
- POLITICAL SUBDIVISIONS**
- STATE BOUNDARY
  - COUNTY BOUNDARY
  - TOWN BOUNDARY
  - VILLAGE BOUNDARY
  - URBAN COMPACT BOUNDARY
  - WATER BODY
  - STREAM OR BROOK
  - BRIDGE OR CULVERT
  - BRIDGE OR CULVERT GREATER THAN 20'
  - BRIDGE OR CULVERT 6' - 20'
  - STATE BRIDGE OR CULVERT IDENTIFIER
  - TOWN BRIDGE OR CULVERT IDENTIFIER
- FEDERAL CLASSIFICATION IDENTIFIER**
- FAU URBAN ARTERIAL OR COLLECTOR
  - MA MINOR ARTERIAL
  - MJC MAJOR COLLECTOR
  - MNC MINOR COLLECTOR
  - PA PRINCIPAL ARTERIAL



**BARNARD INSET 1**  
SCALE 1:12,672



**EAST BARNARD INSET 2**  
SCALE 1:12,672



**VERMONT GENERAL HIGHWAY MAP**  
**Town of Barnard**

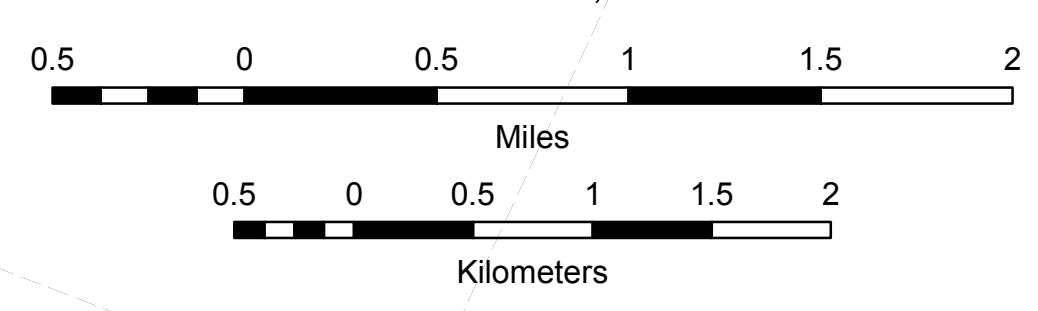
WINDSOR COUNTY

Transportation District #4

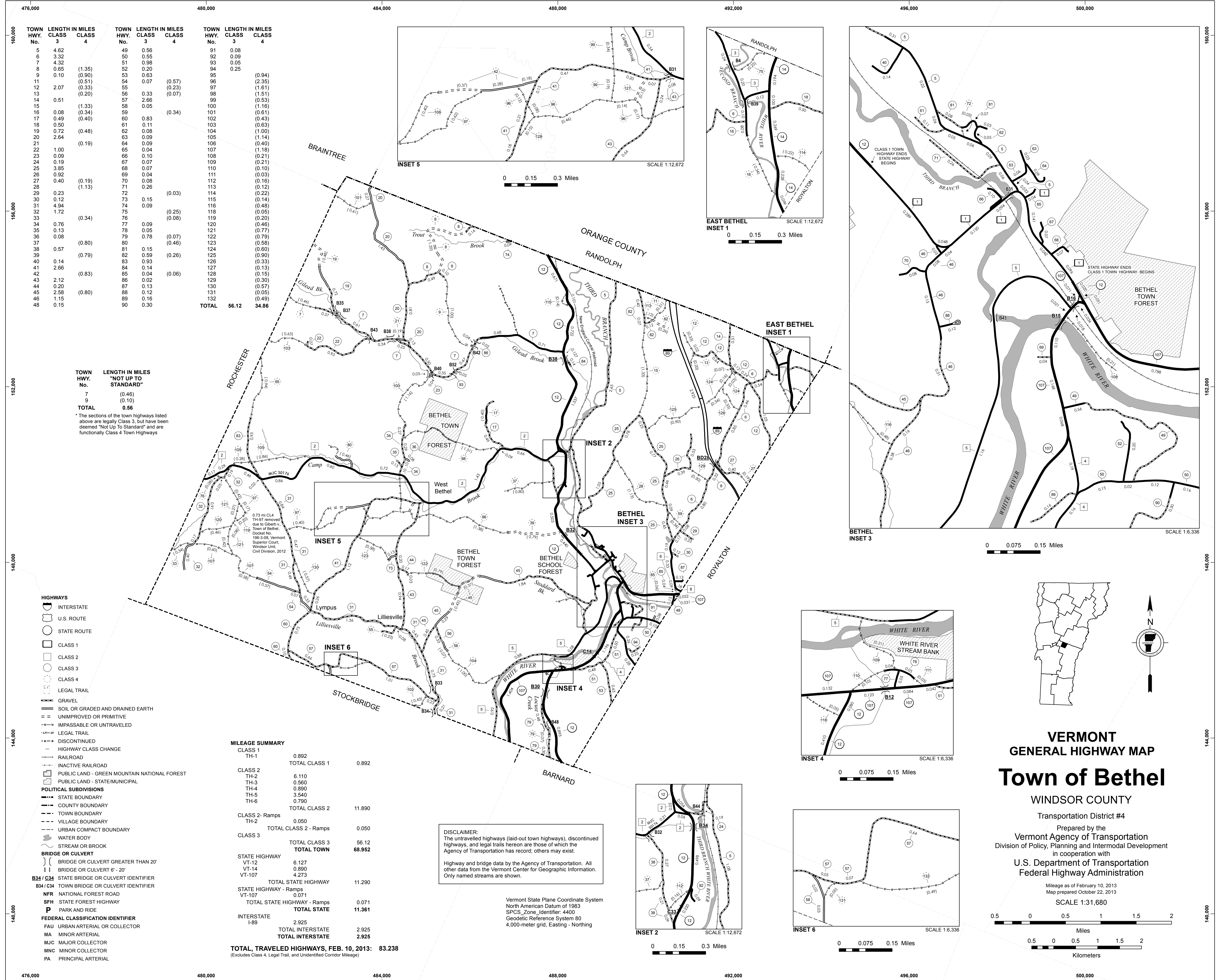
Prepared by the  
Vermont Agency of Transportation  
Division of Policy, Planning and Intermodal Development  
in cooperation with  
U.S. Department of Transportation  
Federal Highway Administration

Mileage as of February 10, 2013  
Map prepared October 10, 2013

SCALE 1:31,680



Vermont State Plane Coordinate System  
North American Datum of 1983  
SPCS\_Zone\_Identifier: 4400  
Geodetic Reference System 80  
4,000-meter grid, Easting - Northing



TOWN HWY. No.	LENGTH IN MILES CLASS 3	LENGTH IN MILES CLASS 4	TOWN HWY. No.	LENGTH IN MILES CLASS 3	LENGTH IN MILES CLASS 4	TOWN HWY. No.	LENGTH IN MILES CLASS 3	LENGTH IN MILES CLASS 4
5	4.62		49	0.56		91	0.08	
6	3.32		50	0.55		92	0.09	
7	4.32		51	0.98		93	0.05	
8	0.65	(1.35)	52	0.20		94	0.25	
9	0.10	(0.90)	53	0.63		95		(0.94)
11		(0.51)	54	0.07	(0.57)	96		(2.35)
12	2.07	(0.33)	55		(0.23)	97		(1.61)
13		(0.20)	56	0.33	(0.07)	98		(1.51)
14	0.51		57	2.66		99		(0.53)
15		(1.33)	58	0.05		100		(1.16)
16	0.08	(0.34)	59		(0.34)	101		(0.51)
17	0.49	(0.40)	60	0.83		102		(0.43)
18	0.50		61	0.11		103		(0.63)
19	0.72	(0.48)	62	0.08		104		(1.00)
20	2.64		63	0.09		105		(1.14)
21		(0.19)	64	0.09		106		(0.40)
22			65	0.04		107		(1.18)
23	0.09		66	0.10		108		(0.21)
24	0.19		67	0.07		109		(0.21)
25	3.85		68	0.07		110		(0.10)
26	0.92		69	0.04		111		(0.03)
27	0.40	(0.19)	70	0.08		112		(0.16)
28		(1.13)	71	0.26		113		(0.12)
29			72		(0.03)	114		(0.22)
30	0.12		73	0.15		115		(0.14)
31	4.94		74	0.09		116		(0.48)
32	1.72		75		(0.25)	118		(0.05)
33		(0.34)	76		(0.08)	119		(0.20)
34	0.76		77	0.09		120		(0.45)
35	0.13		78	0.05		121		(0.77)
36	0.08		79	0.78	(0.07)	122		(0.79)
37		(0.80)	80		(0.46)	123		(0.58)
38	0.57		81	0.15		124		(0.60)
39		(0.79)	82	0.59	(0.26)	125		(0.90)
40	0.14		83	0.93		126		(0.33)
41	2.66		84	0.14		127		(0.13)
42		(0.83)	85	0.04	(0.06)	128		(0.15)
43	2.12		86	0.02		129		(0.30)
44	0.20		87	0.13		130		(0.57)
45	2.58	(0.80)	88	0.12		131		(0.05)
46	1.15		89	0.16		132		(0.49)
48	0.15		90	0.30		TOTAL	56.12	34.86

TOWN HWY. No.	LENGTH IN MILES "NOT UP TO STANDARD"
7	(0.46)
9	(0.10)
TOTAL	0.56

\* The sections of the town highways listed above are legally Class 3, but have been deemed "Not Up To Standard" and are functionally Class 4 Town Highways

- HIGHWAYS**
- INTERSTATE
  - U.S. ROUTE
  - STATE ROUTE
  - CLASS 1
  - CLASS 2
  - CLASS 3
  - CLASS 4
  - LEGAL TRAIL
  - GRAVEL
  - SOIL OR GRADED AND DRAINED EARTH
  - UNIMPROVED OR PRIMITIVE
  - IMPASSABLE OR UNTRAVELED
  - LEGAL TRAIL
  - DISCONTINUED
  - HIGHWAY CLASS CHANGE
  - RAILROAD
  - INACTIVE RAILROAD
  - PUBLIC LAND - GREEN MOUNTAIN NATIONAL FOREST
  - PUBLIC LAND - STATE/MUNICIPAL
- POLITICAL SUBDIVISIONS**
- STATE BOUNDARY
  - COUNTY BOUNDARY
  - TOWN BOUNDARY
  - VILLAGE BOUNDARY
  - URBAN COMPACT BOUNDARY
  - WATER BODY
  - STREAM OR BROOK
- BRIDGE OR CULVERT**
- BRIDGE OR CULVERT GREATER THAN 20'
  - BRIDGE OR CULVERT 6' - 20'
- B34 / C34 STATE BRIDGE OR CULVERT IDENTIFIER**
- B34 / C34 TOWN BRIDGE OR CULVERT IDENTIFIER**
- NFR NATIONAL FOREST ROAD**
- SFH STATE FOREST HIGHWAY**
- P PARK AND RIDE**
- FEDERAL CLASSIFICATION IDENTIFIER**
- FAU URBAN ARTERIAL OR COLLECTOR
  - MA MINOR ARTERIAL
  - MJC MAJOR COLLECTOR
  - MNC MINOR COLLECTOR
  - PA PRINCIPAL ARTERIAL

**MILEAGE SUMMARY**

CLASS 1	0.892	TOTAL CLASS 1	0.892
CLASS 2	6.110	TOTAL CLASS 2	11.890
CLASS 2 - Ramps	0.050	TOTAL CLASS 2 - Ramps	0.050
CLASS 3	56.12	TOTAL CLASS 3	56.12
TOTAL CLASS 3	56.12	TOTAL TOWN	68.952
STATE HIGHWAY	6.127	TOTAL STATE HIGHWAY	11.290
STATE HIGHWAY - Ramps	0.071	TOTAL STATE HIGHWAY - Ramps	0.071
STATE HIGHWAY - Ramps	0.890	TOTAL STATE HIGHWAY - Ramps	0.071
STATE HIGHWAY - Ramps	4.273	TOTAL STATE HIGHWAY - Ramps	11.361
STATE HIGHWAY - Ramps	4.273	TOTAL STATE HIGHWAY - Ramps	11.361
INTERSTATE	2.925	TOTAL INTERSTATE	2.925
INTERSTATE	2.925	TOTAL INTERSTATE	2.925
TOTAL INTERSTATE	2.925	TOTAL INTERSTATE	2.925
TOTAL INTERSTATE	2.925	TOTAL INTERSTATE	2.925

**TOTAL, TRAVELED HIGHWAYS, FEB. 10, 2013: 83.238**  
(Excludes Class 4, Legal Trail, and Undeveloped Corridor Mileage)

**DISCLAIMER:**  
The untraveled highways (laid-out town highways), discontinued highways, and legal trails herein are those of which the Agency of Transportation has record, others may exist.  
Highway and bridge data by the Agency of Transportation. All other data from the Vermont Center for Geographic Information. Only named streams are shown.

Vermont State Plane Coordinate System  
North American Datum of 1983  
SPCS\_Zone\_Identifier: 4400  
Geodetic Reference System 80  
4,000-meter grid, Easting - Northing

**VERMONT GENERAL HIGHWAY MAP**

**Town of Bethel**

WINDSOR COUNTY

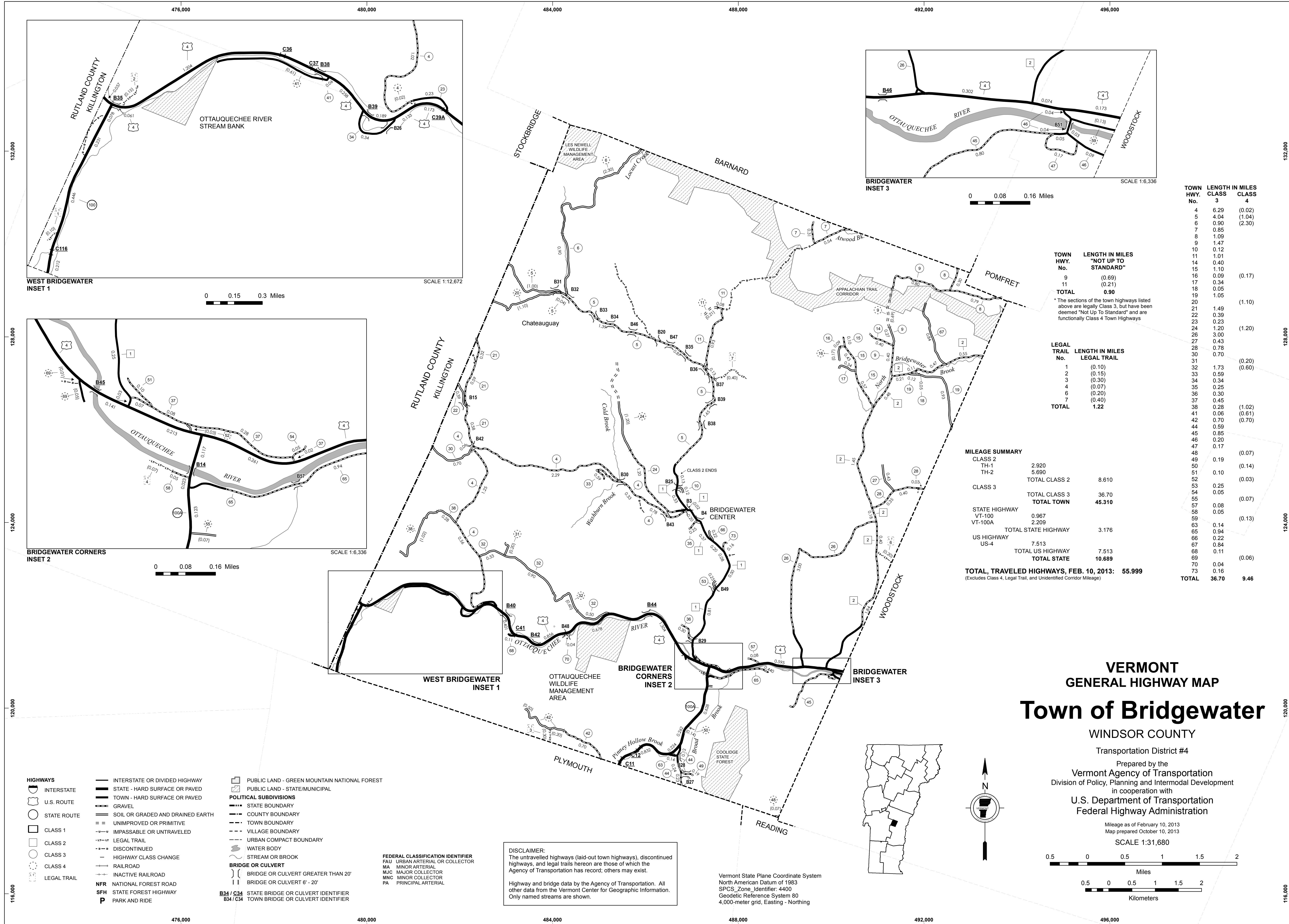
Transportation District #4

Prepared by the  
Vermont Agency of Transportation  
Division of Policy, Planning and Intermodal Development  
in cooperation with  
U.S. Department of Transportation  
Federal Highway Administration

Mileage as of February 10, 2013  
Map prepared October 22, 2013

SCALE 1:31,680

0.5 0 0.5 1 1.5 2 Miles  
0.5 0 0.5 1 1.5 2 Kilometers



TOWN HWY. No.	LENGTH IN MILES "NOT UP TO STANDARD"
9	(0.69)
11	(0.21)
<b>TOTAL</b>	<b>0.90</b>

\* The sections of the town highways listed above are legally Class 3, but have been deemed "Not Up To Standard" and are functionally Class 4 Town Highways

LEGAL TRAIL No.	LENGTH IN MILES LEGAL TRAIL
1	(0.10)
2	(0.15)
3	(0.30)
4	(0.07)
6	(0.20)
7	(0.40)
<b>TOTAL</b>	<b>1.22</b>

**MILEAGE SUMMARY**

CLASS 2	2,920
TH-1	5,690
TH-2	
<b>TOTAL CLASS 2</b>	<b>8,610</b>
CLASS 3	
<b>TOTAL CLASS 3</b>	<b>36.70</b>
<b>TOTAL TOWN</b>	<b>45.310</b>
STATE HIGHWAY	
VT-100	0.967
VT-100A	2.209
<b>TOTAL STATE HIGHWAY</b>	<b>3.176</b>
US HIGHWAY	
US-4	7.513
<b>TOTAL US HIGHWAY</b>	<b>7.513</b>
<b>TOTAL STATE</b>	<b>10.689</b>

**TOTAL, TRAVELED HIGHWAYS, FEB. 10, 2013: 55.999**  
(Excludes Class 4, Legal Trail, and Unidentified Corridor Mileage)

TOWN HWY. No.	LENGTH IN MILES CLASS 3	LENGTH IN MILES CLASS 4
4	6.29	(0.02)
5	4.04	(1.04)
6	0.90	(2.30)
7	0.85	
8	1.09	
9	1.47	
10	0.12	
11	1.01	
14	0.40	
15	1.10	
16	0.09	(0.17)
17	0.34	
18	0.05	
19	1.05	
20		(1.10)
21	1.49	
22	0.39	
23	0.23	
24	1.20	(1.20)
26	3.00	
27	0.43	
28	0.78	
30	0.70	
31		(0.20)
32	1.73	(0.60)
33	0.59	
50	0.10	(0.14)
51	0.10	
52	0.25	(0.03)
54	0.05	
55		(0.07)
57	0.08	
58	0.05	
59		(0.13)
63	0.14	
65	0.94	
66	0.22	
67	0.84	
68	0.11	
69		(0.06)
70	0.04	
73	0.16	
<b>TOTAL</b>	<b>36.70</b>	<b>9.46</b>

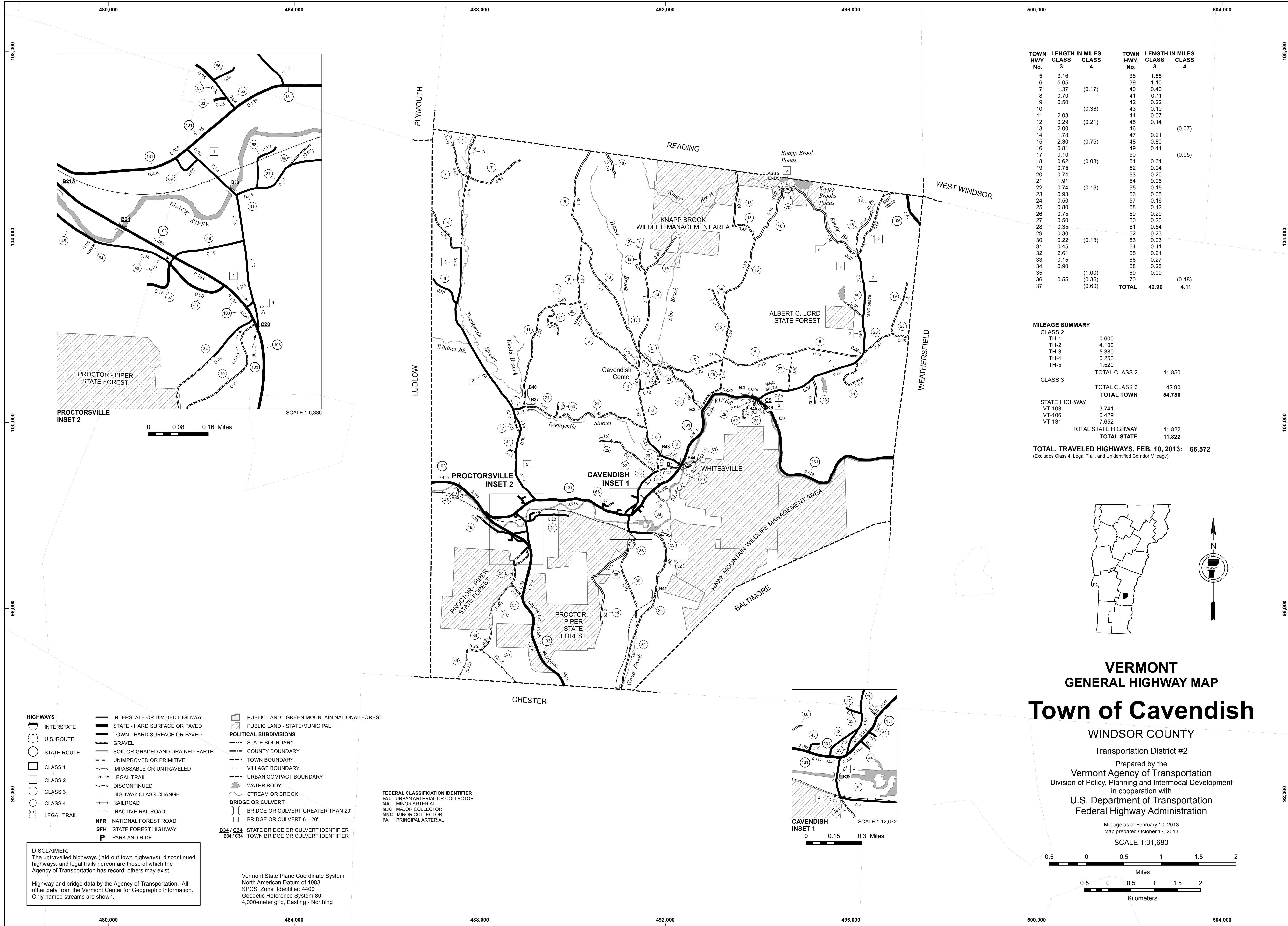
**VERMONT GENERAL HIGHWAY MAP**  
**Town of Bridgewater**

WINDSOR COUNTY  
Transportation District #4  
Prepared by the Vermont Agency of Transportation  
Division of Policy, Planning and Intermodal Development  
in cooperation with  
U.S. Department of Transportation  
Federal Highway Administration

Mileage as of February 10, 2013  
Map prepared October 10, 2013  
SCALE 1:31,680  
0 0.5 1 1.5 2 Miles  
0.5 0 0.5 1 1.5 2 Kilometers

**DISCLAIMER:**  
The untraveled highways (laid-out town highways), discontinued highways, and legal trails hereon are those of which the Agency of Transportation has record; others may exist.  
Highway and bridge data by the Agency of Transportation. All other data from the Vermont Center for Geographic Information. Only named streams are shown.

- HIGHWAYS**
- INTERSTATE
  - STATE - HARD SURFACE OR PAVED
  - TOWN - HARD SURFACE OR PAVED
  - GRAVEL
  - SOIL OR GRADED AND DRAINED EARTH
  - UNIMPROVED OR PRIMITIVE
  - IMPASSABLE OR UNTRAVELED
  - LEGAL TRAIL
  - CLASS 1
  - CLASS 2
  - CLASS 3
  - CLASS 4
  - LEGAL TRAIL
- INTERSTATE OR DIVIDED HIGHWAY**
- STATE - HARD SURFACE OR PAVED**
- TOWN - HARD SURFACE OR PAVED**
- GRAVEL**
- SOIL OR GRADED AND DRAINED EARTH**
- UNIMPROVED OR PRIMITIVE**
- IMPASSABLE OR UNTRAVELED**
- LEGAL TRAIL**
- CLASS 1**
- CLASS 2**
- CLASS 3**
- CLASS 4**
- LEGAL TRAIL**
- HIGHWAY CLASS CHANGE**
- RAILROAD**
- INACTIVE RAILROAD**
- NFR NATIONAL FOREST ROAD**
- SFH STATE FOREST HIGHWAY**
- P PARK AND RIDE**
- POLITICAL SUBDIVISIONS**
- STATE BOUNDARY
  - COUNTY BOUNDARY
  - TOWN BOUNDARY
  - VILLAGE BOUNDARY
  - URBAN COMPACT BOUNDARY
  - WATER BODY
  - STREAM OR BROOK
- BRIDGE OR CULVERT**
- BRIDGE OR CULVERT GREATER THAN 20'
  - BRIDGE OR CULVERT 6' - 20'
- STATE BRIDGE OR CULVERT IDENTIFIER**
- TOWN BRIDGE OR CULVERT IDENTIFIER**
- PUBLIC LAND - GREEN MOUNTAIN NATIONAL FOREST**
- PUBLIC LAND - STATE/MUNICIPAL**
- FEDERAL CLASSIFICATION IDENTIFIER**
- FAU URBAN ARTERIAL OR COLLECTOR
  - MA MINOR ARTERIAL
  - MJC MAJOR COLLECTOR
  - MNC MINOR COLLECTOR
  - PA PRINCIPAL ARTERIAL

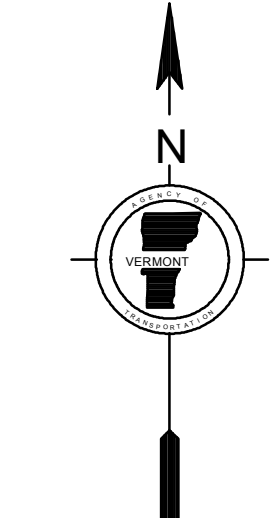
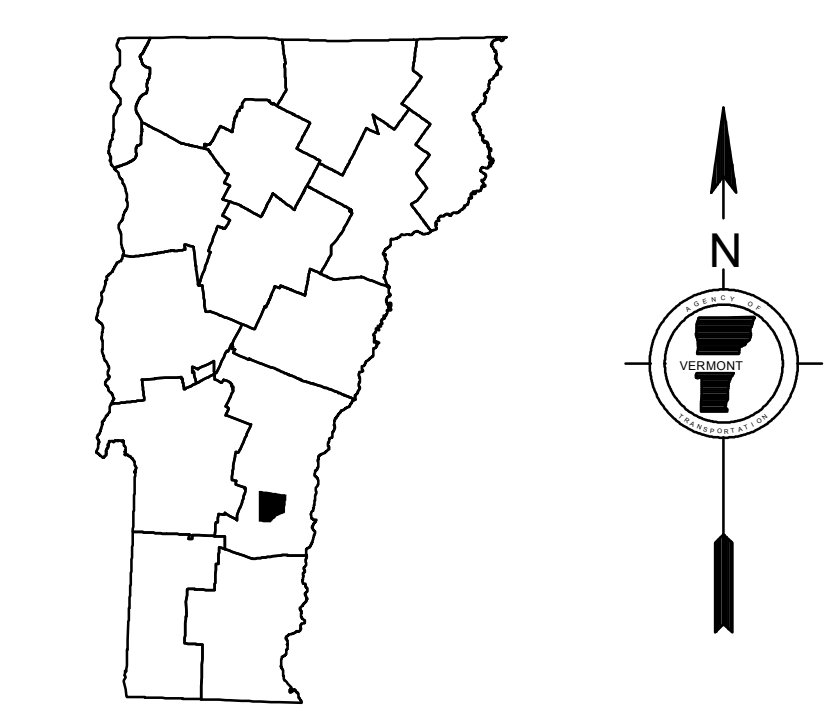


TOWN HWY. No.	LENGTH IN MILES CLASS 3	LENGTH IN MILES CLASS 4	TOWN HWY. No.	LENGTH IN MILES CLASS 3	LENGTH IN MILES CLASS 4
5	3.16		38	1.55	
6	5.05		39	1.10	
7	1.37	(0.17)	40	0.40	
8	0.70		41	0.11	
9	0.50		42	0.22	
10		(0.36)	43	0.10	
11	2.03		44	0.07	
12	0.29	(0.21)	45	0.14	
13	2.00		46		(0.07)
14	1.78		47	0.21	
15	2.30	(0.75)	48	0.80	
16	0.81		49	0.41	
17	0.10		50		(0.05)
18	0.62	(0.08)	51	0.64	
19	0.75		52	0.04	
20	0.74		53	0.20	
21	1.91		54	0.05	
22	0.74	(0.16)	55	0.15	
23	0.93		56	0.05	
24	0.50		57	0.16	
25	0.80		58	0.12	
26	0.75		59	0.29	
27	0.50		60	0.20	
28	0.35		61	0.54	
29	0.30		62	0.23	
30	0.22	(0.13)	63	0.03	
31	0.45		64	0.41	
32	2.61		65	0.21	
33	0.15		66	0.27	
34	0.90		68	0.25	
35		(1.00)	69	0.09	
36	0.55	(0.35)	70		(0.18)
37		(0.60)			
		<b>TOTAL</b>	<b>42.90</b>	<b>4.11</b>	

**MILEAGE SUMMARY**

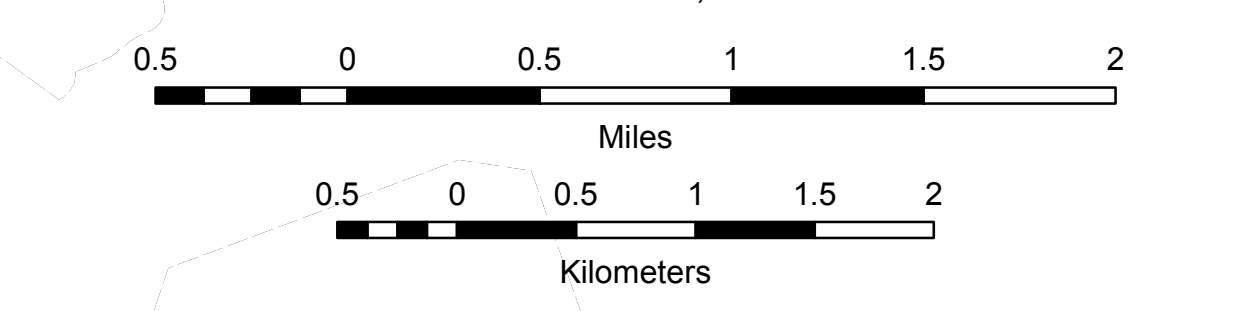
CLASS 2		
TH-1	0.600	
TH-2	4.100	
TH-3	5.380	
TH-4	0.250	
TH-5	1.520	
<b>TOTAL CLASS 2</b>		<b>11.850</b>
CLASS 3		
<b>TOTAL CLASS 3</b>		<b>42.90</b>
<b>TOTAL TOWN</b>		<b>54.750</b>
STATE HIGHWAY		
VT-103	3.741	
VT-106	0.429	
VT-131	7.652	
<b>TOTAL STATE HIGHWAY</b>		<b>11.822</b>
<b>TOTAL STATE</b>		<b>11.822</b>

**TOTAL TRAVELED HIGHWAYS, FEB. 10, 2013: 66.572**  
(Excludes Class 4, Legal Trail, and Undeveloped Corridor Mileage)



**VERMONT**  
**GENERAL HIGHWAY MAP**  
**Town of Cavendish**

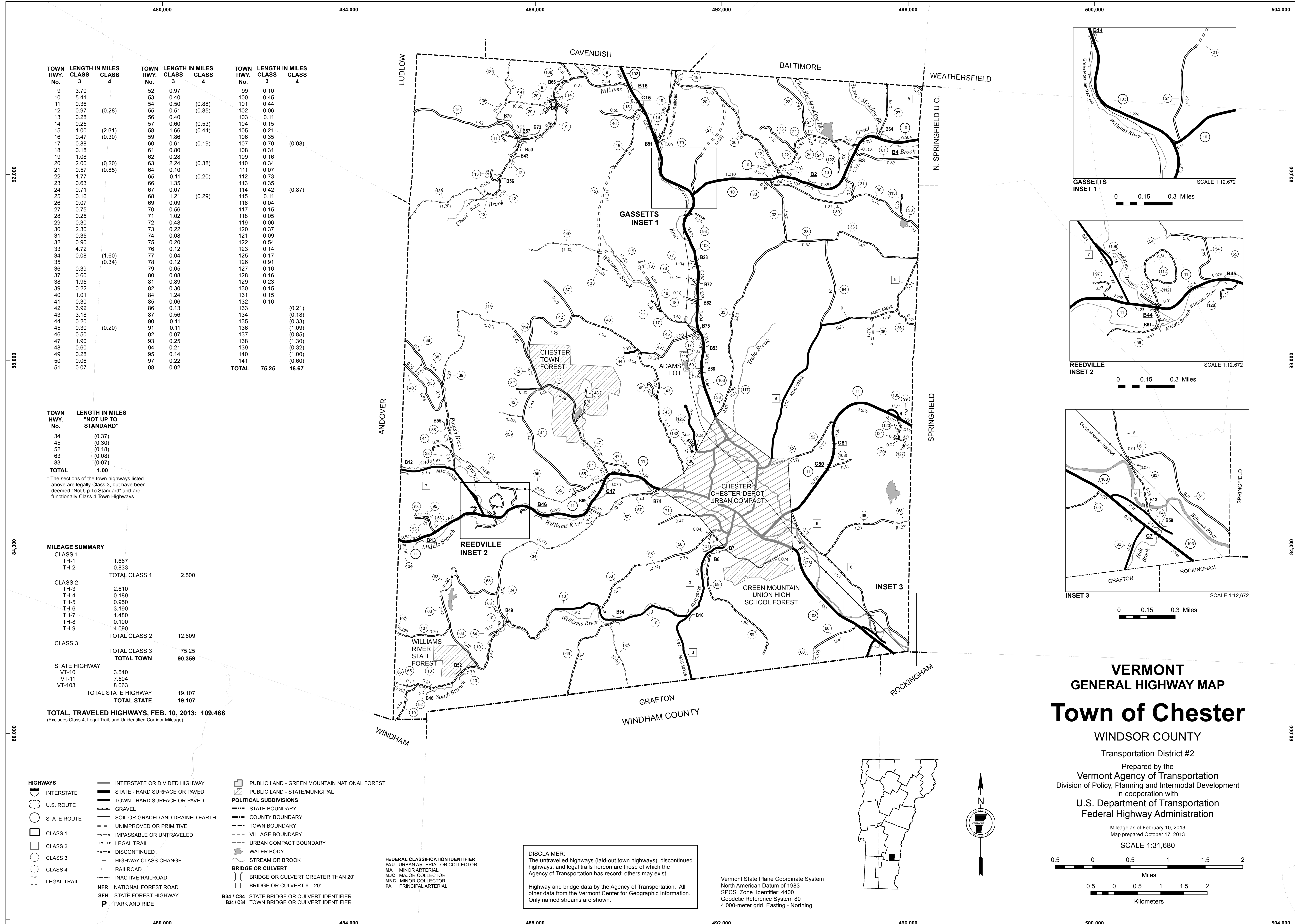
WINDSOR COUNTY  
Transportation District #2  
Prepared by the  
Vermont Agency of Transportation  
Division of Policy, Planning and Intermodal Development  
in cooperation with  
U.S. Department of Transportation  
Federal Highway Administration  
Mileage as of February 10, 2013  
Map prepared October 17, 2013  
SCALE 1:31,680



- HIGHWAYS**
- INTERSTATE
  - U.S. ROUTE
  - STATE ROUTE
  - CLASS 1
  - CLASS 2
  - CLASS 3
  - CLASS 4
  - LEGAL TRAIL
- INTERSTATE OR DIVIDED HIGHWAY  
STATE - HARD SURFACE OR PAVED  
TOWN - HARD SURFACE OR PAVED  
GRAVEL  
SOIL OR GRADED AND DRAINED EARTH  
UNIMPROVED OR PRIMITIVE  
IMPASSABLE OR UNTRAVELED  
LEGAL TRAIL  
DISCONTINUED  
HIGHWAY CLASS CHANGE  
RAILROAD  
INACTIVE RAILROAD  
NATIONAL FOREST ROAD  
STATE FOREST HIGHWAY  
PARK AND RIDE
- PUBLIC LAND - GREEN MOUNTAIN NATIONAL FOREST**  
**PUBLIC LAND - STATE/MUNICIPAL**
- POLITICAL SUBDIVISIONS**
- STATE BOUNDARY
  - COUNTY BOUNDARY
  - TOWN BOUNDARY
  - VILLAGE BOUNDARY
  - URBAN COMPACT BOUNDARY
  - WATER BODY
  - STREAM OR BROOK
- BRIDGE OR CULVERT**
- BRIDGE OR CULVERT GREATER THAN 20'
  - BRIDGE OR CULVERT 6' - 20'
- B34 / C34** STATE BRIDGE OR CULVERT IDENTIFIER  
**B34 / C34** TOWN BRIDGE OR CULVERT IDENTIFIER
- FEDERAL CLASSIFICATION IDENTIFIER**
- FAU URBAN ARTERIAL OR COLLECTOR
  - MA MINOR ARTERIAL
  - MJC MAJOR COLLECTOR
  - MNC MINOR COLLECTOR
  - PA PRINCIPAL ARTERIAL

**DISCLAIMER:**  
The untraveled highways (laid-out town highways), discontinued highways, and legal trails hereon are those of which the Agency of Transportation has record; others may exist.  
Highway and bridge data by the Agency of Transportation. All other data from the Vermont Center for Geographic Information. Only named streams are shown.

Vermont State Plane Coordinate System  
North American Datum of 1983  
SPCS\_Zone\_Identifier: 4400  
Geodetic Reference System 80  
4,000-meter grid, Easting - Northing



TOWN HWY. No.	LENGTH IN MILES CLASS 3	LENGTH IN MILES CLASS 4	TOWN HWY. No.	LENGTH IN MILES CLASS 3	LENGTH IN MILES CLASS 4	TOWN HWY. No.	LENGTH IN MILES CLASS 3	LENGTH IN MILES CLASS 4
9	3.70		52	0.97		99	0.10	
10	5.41		53	0.40		100	0.45	
11	0.36		54	0.50	(0.88)	101	0.44	
12	0.97	(0.28)	55	0.51	(0.85)	102	0.06	
13	0.28		56	0.40		103	0.11	
14	0.25		57	0.60	(0.53)	104	0.15	
15	1.00	(2.31)	58	1.66	(0.44)	105	0.21	
16	0.47	(0.30)	59	1.86		106	0.35	
17	0.88		60	0.70	(0.19)	107	0.70	(0.08)
18	0.18		61	0.80		108	0.31	
19	1.08		62	0.28		109	0.16	
20	2.00	(0.20)	63	2.24	(0.38)	110	0.34	
21	0.57	(0.85)	64	0.10		111	0.07	
22	1.77		65	0.11	(0.20)	112	0.73	
23	0.63		66	1.35		113	0.35	
24	0.71		67	0.07		114	0.42	(0.87)
25	0.16		68	1.21	(0.29)	115	0.11	
26	0.07		69	0.99		116	0.04	
27	0.75		70	0.56		117	0.15	
28	0.25		71	1.02		118	0.05	
29	0.30		72	0.48		119	0.06	
30	2.30		73	0.22		120	0.37	
31	0.35		74	0.08		121	0.09	
32	0.90		75	0.20		122	0.54	
33	4.72		76	0.12		123	0.14	
34	0.08	(1.60)	77	0.04		124	0.17	
35		(0.34)	78	0.12		125	0.17	
36	0.39		79	0.05		126	0.91	
37	0.60		80	0.08		127	0.16	
38	1.95		81	0.89		128	0.16	
39	0.22		82	0.30		129	0.23	
40	1.01		84	1.24		130	0.15	
41	0.30		85	0.06		131	0.15	
42	3.23		86	0.13	(0.21)	132	0.16	
43	3.18		87	0.56	(0.18)	133	0.17	
44	0.20		90	0.11	(0.33)	134	0.16	
45	0.30	(0.20)	91	0.11	(1.09)	135	0.16	(0.21)
46	0.50		92	0.07	(0.85)	136		(0.18)
47	1.90		93	0.25	(1.30)	137		(0.33)
48	0.60		94	0.21	(1.00)	138		(1.09)
49	0.28		95	0.14	(0.60)	139		(0.85)
50	0.06		97	0.22		140		(1.30)
51	0.07		98	0.02		141		(0.32)
			<b>TOTAL</b>	<b>75.25</b>	<b>16.67</b>			

TOWN HWY. No.	LENGTH IN MILES "NOT UP TO STANDARD"
34	(0.37)
45	(0.30)
52	(0.18)
63	(0.08)
83	(0.07)
<b>TOTAL</b>	<b>1.00</b>

\* The sections of the town highways listed above are legally Class 3, but have been deemed "Not Up To Standard" and are functionally Class 4 Town Highways

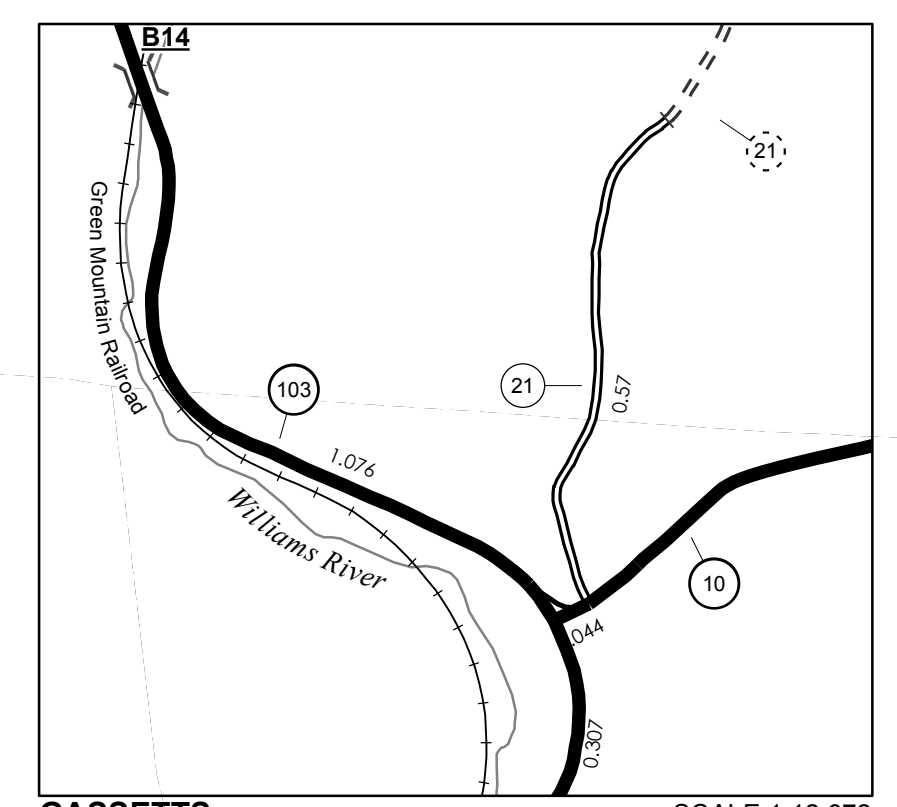
MILEAGE SUMMARY	
CLASS 1	
TH-1	1.667
TH-2	0.833
<b>TOTAL CLASS 1</b>	<b>2.500</b>
CLASS 2	
TH-3	2.610
TH-4	0.169
TH-5	0.950
TH-6	3.190
TH-7	1.480
TH-8	0.100
TH-9	4.090
<b>TOTAL CLASS 2</b>	<b>12.609</b>
<b>TOTAL CLASS 3</b>	<b>75.25</b>
<b>TOTAL TOWN</b>	<b>90.359</b>
STATE HIGHWAY	
VT-10	3.540
VT-11	7.504
VT-103	8.063
<b>TOTAL STATE HIGHWAY</b>	<b>19.107</b>
<b>TOTAL STATE</b>	<b>19.107</b>

**TOTAL, TRAVELED HIGHWAYS, FEB. 10, 2013: 109.466**  
(Excludes Class 4, Legal Trail, and Unidentified Corridor Mileage)

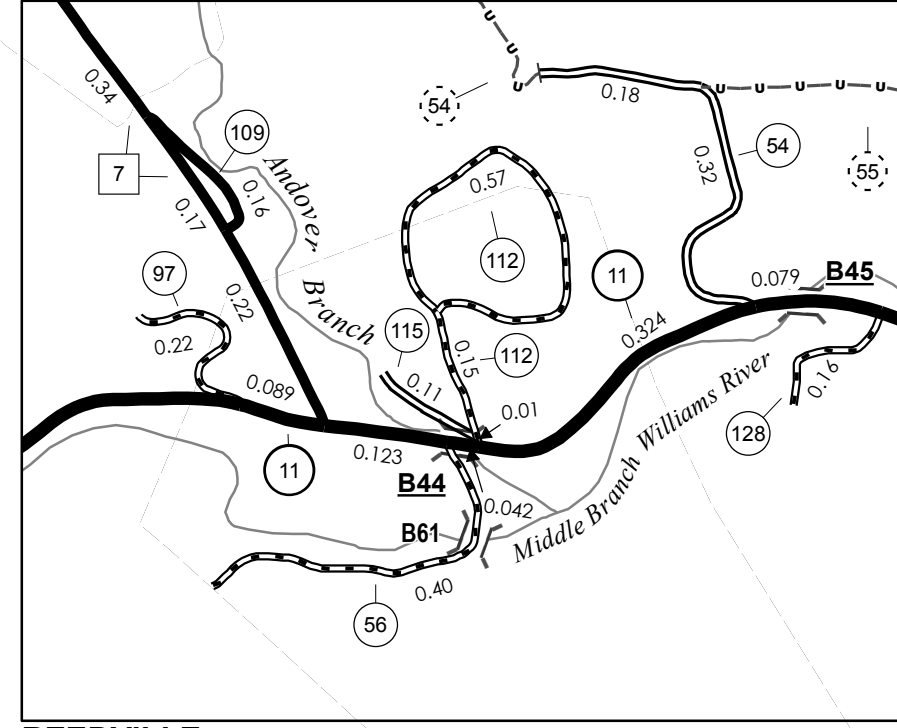
- HIGHWAYS**
  - INTERSTATE
  - U.S. ROUTE
  - STATE ROUTE
  - CLASS 1
  - CLASS 2
  - CLASS 3
  - CLASS 4
  - LEGAL TRAIL
  - INTERSTATE OR DIVIDED HIGHWAY
  - STATE - HARD SURFACE OR PAVED
  - TOWN - HARD SURFACE OR PAVED
  - GRAVEL
  - SOIL OR GRADED AND DRAINED EARTH
  - UNIMPROVED OR PRIMITIVE
  - IMPASSABLE OR UNTRAVELED
  - LEGAL TRAIL
  - DISCONTINUED
  - HIGHWAY CLASS CHANGE
  - RAILROAD
  - INACTIVE RAILROAD
  - NATIONAL FOREST ROAD
  - STATE FOREST HIGHWAY
  - PARK AND RIDE
- POLITICAL SUBDIVISIONS**
  - STATE BOUNDARY
  - COUNTY BOUNDARY
  - TOWN BOUNDARY
  - VILLAGE BOUNDARY
  - URBAN COMPACT BOUNDARY
  - WATER BODY
  - STREAM OR BROOK
  - PUBLIC LAND - GREEN MOUNTAIN NATIONAL FOREST
  - PUBLIC LAND - STATE/MUNICIPAL
- BRIDGE OR CULVERT**
  - BRIDGE OR CULVERT GREATER THAN 20'
  - BRIDGE OR CULVERT 6' - 20'
  - STATE BRIDGE OR CULVERT IDENTIFIER
  - TOWN BRIDGE OR CULVERT IDENTIFIER
- FEDERAL CLASSIFICATION IDENTIFIER**
  - FAU URBAN ARTERIAL OR COLLECTOR
  - MA MINOR ARTERIAL
  - MJC MAJOR COLLECTOR
  - MNC MINOR COLLECTOR
  - PA PRINCIPAL ARTERIAL

**DISCLAIMER:**  
The untraveled highways (laid-out town highways), discontinued highways, and legal trails herein are those of which the Agency of Transportation has record; others may exist.  
Highway and bridge data by the Agency of Transportation. All other data from the Vermont Center for Geographic Information. Only named streams are shown.

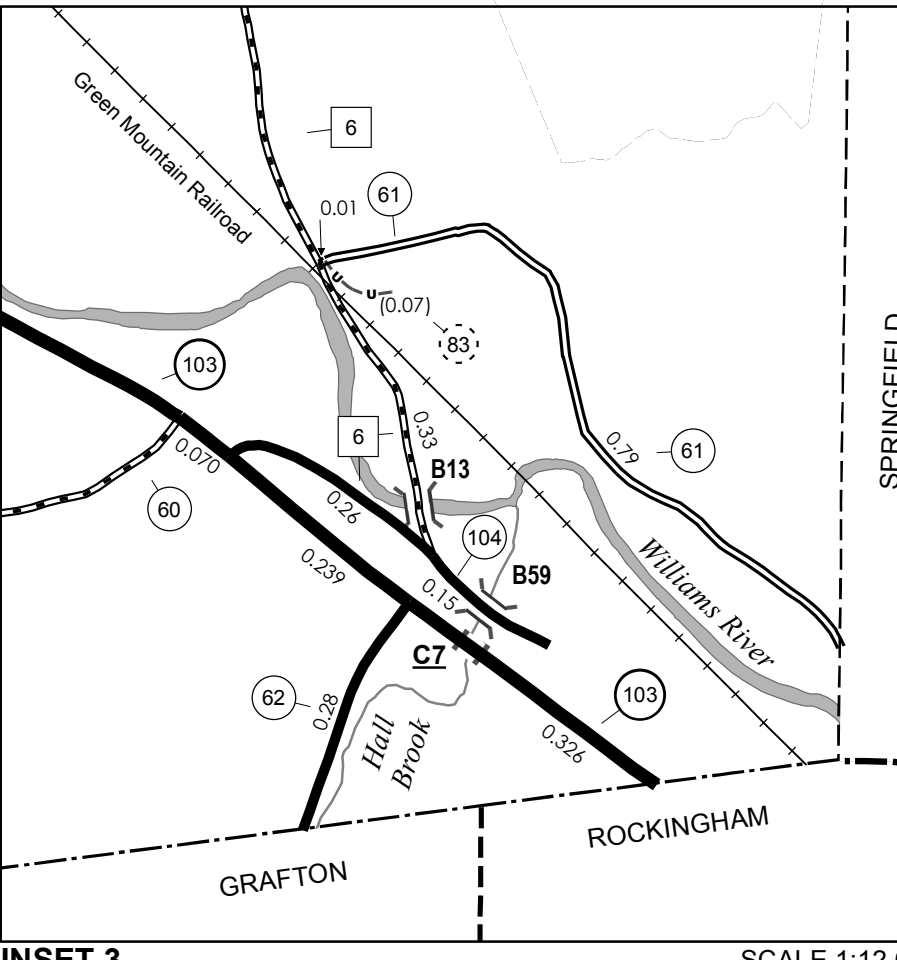
Vermont State Plane Coordinate System  
North American Datum of 1983  
SPCS\_Zone\_Identifier: 4400  
Geodetic Reference System 80  
4,000-meter grid, Easting - Northing



GASSETTS INSET 1  
SCALE 1:12,672  
0 0.15 0.3 Miles

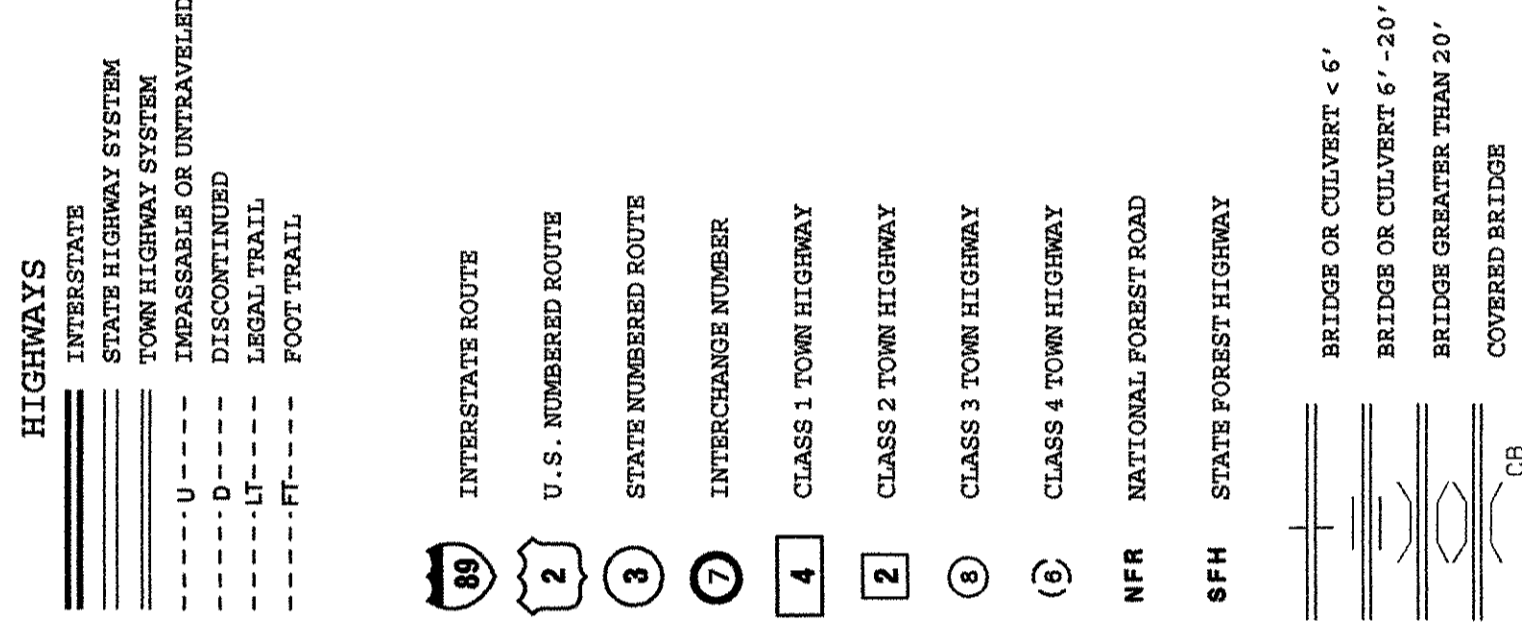
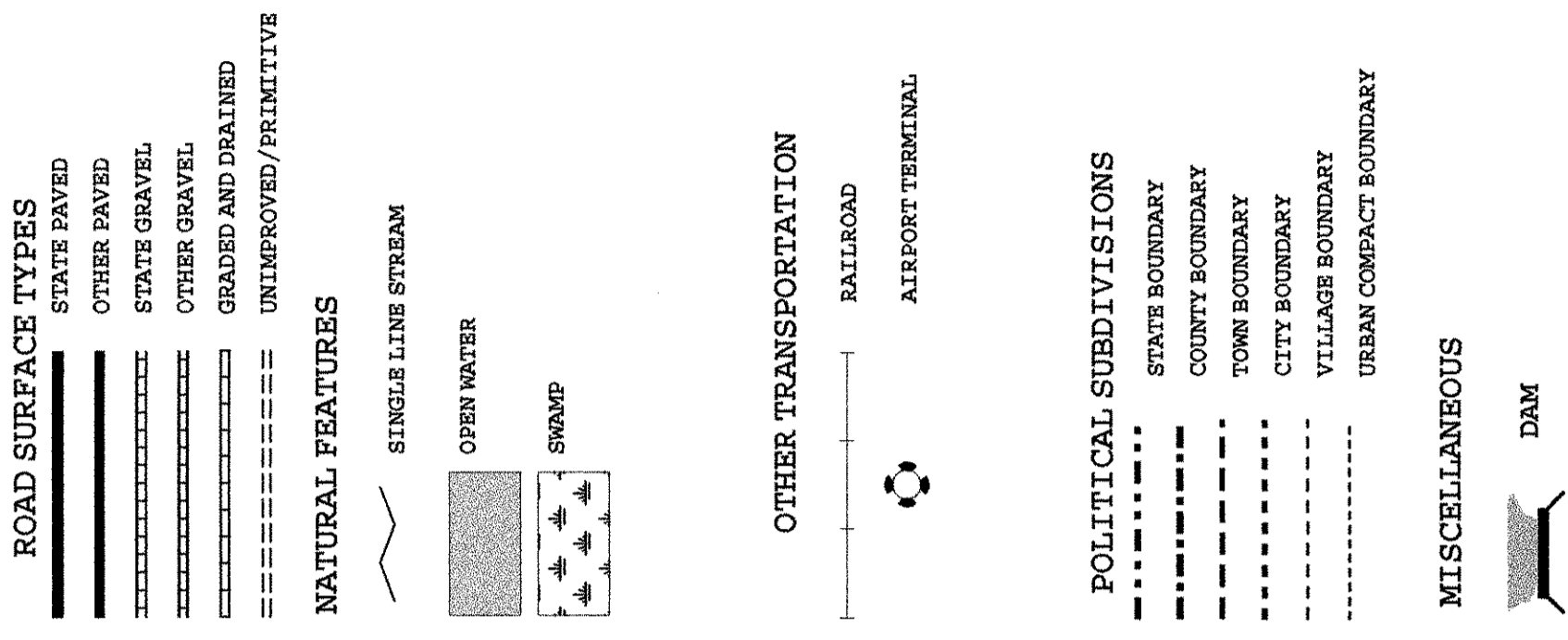


REEDVILLE INSET 2  
SCALE 1:12,672  
0 0.15 0.3 Miles



INSET 3  
SCALE 1:12,672  
0 0.15 0.3 Miles

**VERMONT GENERAL HIGHWAY MAP**  
**Town of Chester**  
WINDSOR COUNTY  
Transportation District #2  
Prepared by the Vermont Agency of Transportation  
Division of Policy, Planning and Intermodal Development  
in cooperation with  
U.S. Department of Transportation  
Federal Highway Administration  
Mileage as of February 10, 2013  
Map prepared October 17, 2013  
SCALE 1:31,680



**MILEAGE SUMMARY**

**CLASS 1 TOWN HIGHWAYS:**  
 NO. 1.667  
 TOTAL CLASS 1 TOWN HWYS. 0.833

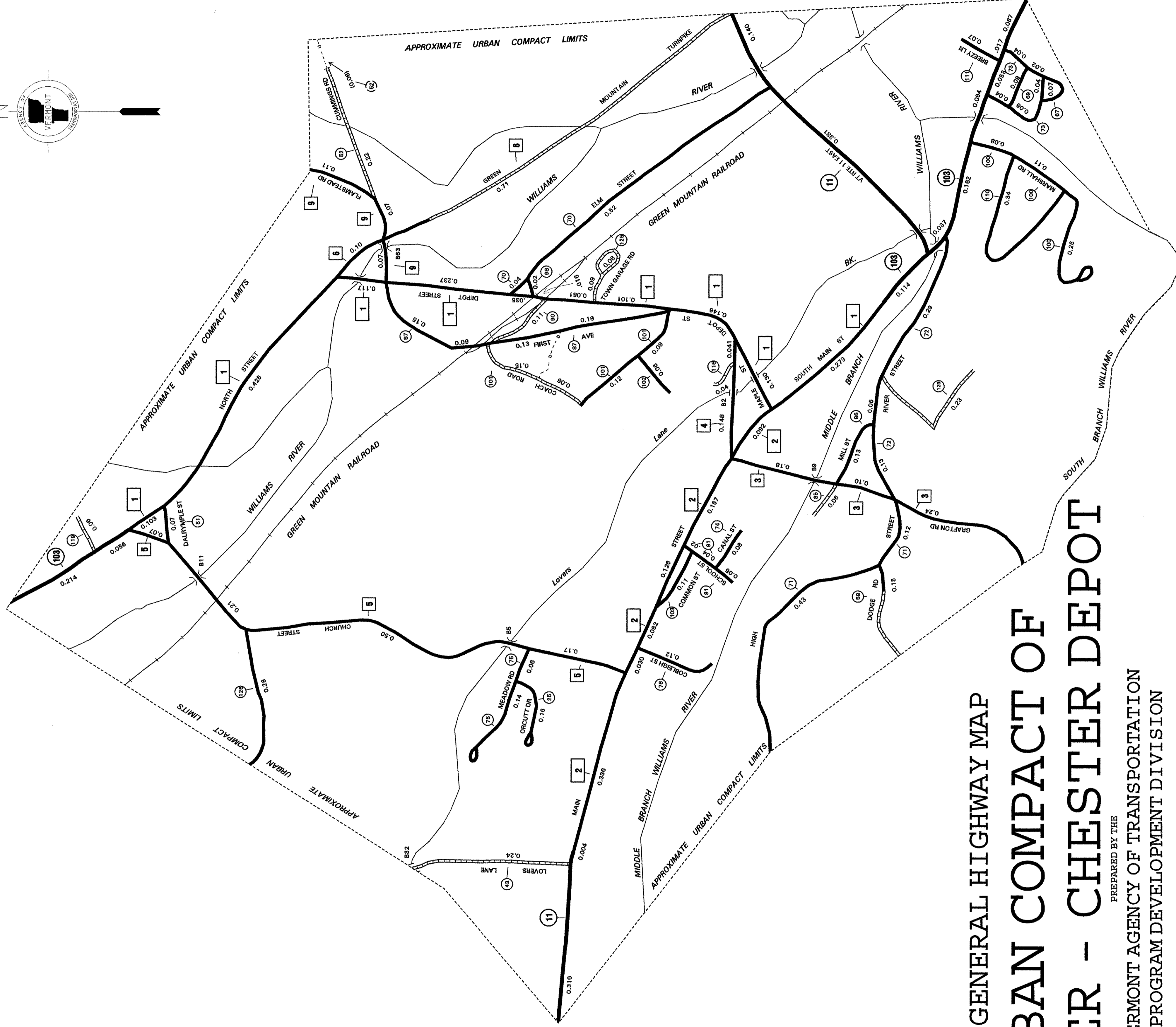
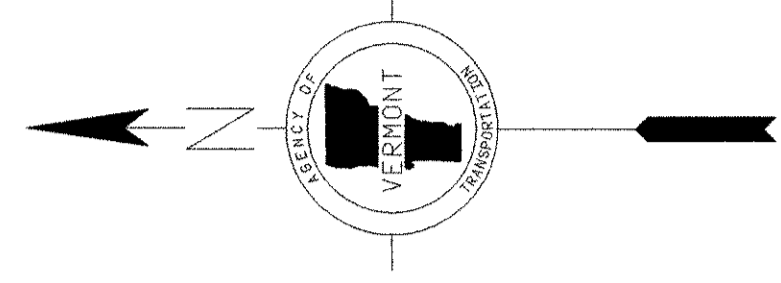
**CLASS 2 TOWN HIGHWAYS:**  
 NO. 0.520  
 TOTAL CLASS 2 TOWN HWYS. 0.189

**CLASS 3 TOWN HIGHWAYS:**  
 NO. 0.950  
 TOTAL CLASS 3 TOWN HWYS. 0.810

**CLASS 4 TOWN HIGHWAYS:**  
 NO. 0.250  
 TOTAL CLASS 4 TOWN HWYS. 0.250

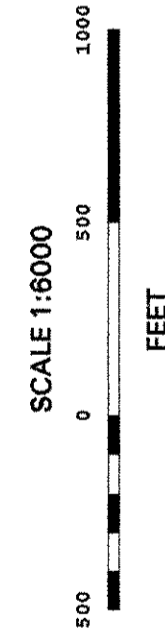
**CLASS 1 TOWN HWYS. 11.569**  
**CLASS 2 TOWN HWYS. 6.450**  
**CLASS 3 TOWN HWYS. 0.000**  
**CLASS 4 TOWN HWYS. 0.841**  
**NATIONAL FOREST ROAD 0.854**  
**STATE FOREST HIGHWAY 1.675**  
**NATIONAL FOREST ROAD 13.344**  
**STATE FOREST HIGHWAY**

TOWN NO.	LENGTH IN MILES CLASS	TOTAL
1	0.160	0.160
2	0.240	0.240
3	0.070	0.070
4	0.520	0.520
5	0.070	0.070
6	0.090	0.090
7	0.560	0.560
8	0.480	0.480
9	0.660	0.660
10	0.200	0.200
11	0.060	0.060
12	0.130	0.130
13	0.110	0.110
14	0.110	0.110
15	0.020	0.020
16	0.450	0.450
17	0.060	0.060
18	0.060	0.060
19	0.340	0.340
20	0.070	0.070
21	0.040	0.040
22	0.060	0.060
23	0.170	0.170
24	0.290	0.290
25	0.230	0.230
TOTAL	6.450	0.060



GENERAL HIGHWAY MAP  
**URBAN COMPACT OF CHESTER - CHESTER DEPOT**

PREPARED BY THE  
 VERMONT AGENCY OF TRANSPORTATION  
 PROGRAM DEVELOPMENT DIVISION



DISCLAIMER:  
 Mapmaker holds data by Vermont Agency of Transportation, Division of Program Development. All other data from Vermont Center for Geographic Information.





**MILEAGE SUMMARY**

CLASS	TH-1	TOTAL CLASS 1	1.714
CLASS 2	TH-2	0.455	
	TH-3	3.420	
	TH-4	7.970	
	TH-5	0.830	
	TH-6	1.360	
	TH-7	0.570	
	TH-8	1.790	
	TH-9	2.270	
	TH-10	0.970	
	<b>TOTAL CLASS 2</b>	<b>19.635</b>	
CLASS 3	VT-14	6.379	
	NSH-QSH	0.123	
	NSH-WSH	0.744	
	<b>TOTAL CLASS 3</b>	<b>7.246</b>	
US HIGHWAY	US-4	9.354	
	US-5	7.550	
	<b>TOTAL US HIGHWAY</b>	<b>16.904</b>	
US HIGHWAY - Ramps	US-4	0.097	
	US-5	0.007	
	<b>TOTAL STATE</b>	<b>24.247</b>	
INTERSTATE	I-91	8.648	
	I-91	6.465	
	<b>TOTAL INTERSTATE</b>	<b>15.113</b>	
INTERSTATE - Ramps	I-91	1.132	
	I-91	5.033	
	<b>TOTAL INTERSTATE - Ramps</b>	<b>6.165</b>	
	<b>TOTAL INTERSTATE</b>	<b>21.278</b>	
<b>TOTAL TRAVELED HIGHWAYS, FEB. 10, 2013: 175.884</b> <small>(Excludes Class 4, Legal Trail, and Undivided Center Highways)</small>			

TOWN HWY No.	LENGTH IN MILES CLASS 3	LENGTH IN MILES CLASS 4
10	5.45	0.16
11	2.89	0.17
12	1.09	0.06
13	0.58	0.05
14	0.64	0.12
15	1.68	0.11
16	0.62	0.11
17	0.14	0.10
18	5.42	0.13
19	1.20	0.06
20	0.48	0.07
21	0.15	0.11
22	1.12	0.14
24	0.15	0.14
25	0.52	0.18
26	0.14	0.07
27	0.49	0.15
28	2.51	0.15
29	0.26	0.06
30	0.67	0.06
31	0.25	0.16
32	0.25	0.10
33	0.93	0.14
34	0.32	0.26
35	0.11	0.12
36	2.96	0.04
37		0.20
38	0.31	0.04
39	0.30	0.08
40	0.29	0.06
41	0.25	0.02
42	0.29	0.17
43	2.10	0.89
44	0.10	0.14
45	0.27	0.19
46	1.43	0.33
47	1.76	0.23
49	0.73	0.49
50	0.18	0.32
51	0.14	0.14
52	1.72	0.14
53	0.24	0.12
54	0.24	0.08
55	1.32	0.06
56	0.44	0.14
57	0.59	0.04
58	0.67	0.27
59	0.43	0.23
60	1.60	0.12
61	1.52	0.14
62	0.36	0.11
63	0.12	0.02
64	0.30	0.36
65	0.29	0.12
66	0.43	0.31
67	0.54	0.73
69	0.10	0.12
70	0.99	0.19
71	0.08	0.10
72	0.31	0.25
73	1.38	0.27
74	0.34	0.13
75	0.05	0.56
76	0.14	0.27
78	2.56	0.94
79	0.39	0.26
80	0.10	0.78
81	0.53	0.50
82	0.22	2.83
83	0.11	0.33
84	0.06	0.20
85	0.09	0.12
86	0.34	0.53
87	0.22	0.23
88	0.22	0.11
89	0.06	0.55
90	0.19	0.17
91	0.42	0.10
92	0.13	0.79
93	0.20	0.50
94	0.39	0.29
95	0.08	0.16
96	0.28	0.18
97	0.43	0.12
98	0.18	0.39
99	0.06	0.63
100	0.10	0.38
101	1.03	0.14
102	0.16	0.26
103	0.48	0.34
104	0.30	0.21
105	0.41	0.09
106	0.14	0.04
107	0.13	0.06
108	0.04	0.19
109		0.06
110	0.25	0.04
111		0.05
112	0.08	0.44
113	0.02	0.05
114	0.07	0.14
115	0.56	0.25
116	0.32	0.05
117	0.21	0.27
118	0.27	0.06
119	0.12	0.09
120	0.04	0.22
121	0.16	0.36
122	0.11	0.53
123	0.04	0.08
124	0.15	0.13
125	0.16	0.50
126	0.15	0.37
127	0.09	0.10
128	0.04	0.14
129	0.15	0.24
132	0.03	0.64
133	0.13	0.29
134	0.19	0.31
135	0.22	0.11
136	0.06	0.03
137	0.16	0.09
138	0.37	0.38
139	0.04	0.12
141	0.17	0.08
142	0.21	0.08
143	0.18	0.18
144	0.19	0.23
145	0.04	0.13
146	0.35	0.40
147	0.26	0.07
148	0.04	0.17
149	0.15	0.13
150	0.14	0.26
151	0.05	0.20
152	0.19	0.09
153	0.50	0.19
154	0.19	0.43
<b>TOTAL</b>	<b>109.01</b>	<b>7.15</b>

TOWN HWY No.	LENGTH IN MILES "NOT UP TO STANDARD"	LEGAL TRAIL LENGTH IN MILES
51	(0.51)	
66	(0.12)	
68	(0.02)	
75	(0.15)	
77	(0.10)	
109	(0.10)	
130	(0.33)	
140	(0.02)	
190	(0.22)	
235	(0.28)	
237	(0.22)	
<b>TOTAL</b>	<b>2.05</b>	

\*The sections of the town highways listed above are legally Class 3, but have been deemed "Not Up To Standard" and are functionally Class 4 Town Highways

Highway and bridge data by the Agency of Transportation. All other data from the Vermont Center for Geographic Information. Only named streams are shown.

512,000

514,000

516,000

WILDER URBAN COMPACT

TOWN HWY. NO.	LENGTH IN MILES	
	CLASS 3	CLASS 4
29	0.26	
30	0.67	
31	0.25	
32	0.25	
33	0.57	
71	0.08	
81	0.53	
82	0.22	
83	0.11	
84	0.06	
85	0.09	
86	0.34	
87	0.22	
88	0.22	
90	0.19	
91	0.42	
92	0.13	
123	0.04	
124	0.15	
125	0.16	
127	0.09	
128	0.04	
129	0.15	
133	0.13	
134	0.19	
143	0.18	
241	0.12	
242	0.19	
243	0.63	
249	0.09	
250	0.04	
251	0.08	
252	0.19	
253	0.06	
271	0.10	
289	0.17	
<b>TOTAL</b>	<b>7.41</b>	

MILEAGE SUMMARY

CLASS 3	TOTAL CLASS 3	7.410
	TOTAL TOWN	7.410
US HIGHWAY		
US-5	1.291	
	TOTAL US HIGHWAY	1.291
	TOTAL STATE	1.291

**TOTAL, TRAVELED HIGHWAYS, FEB. 10, 2011: 8.701**  
(Excludes Class 4, Legal Trail, and Unidentified Corridor Mileage)

WILDER URBAN COMPACT

WHITE RIVER JUNCTION URBAN COMPACT

TOWN HWY. NO.	LENGTH IN MILES	
	CLASS 3	CLASS 4
78	1.25	0.16
101	1.03	0.17
102	0.13	0.06
103	0.28	0.05
104	0.30	0.12
105	0.41	0.11
106	0.14	0.11
107	0.13	0.10
108	0.04	0.13
110		0.04
111	0.25	0.07
112	0.08	0.11
113	0.02	0.14
114	0.07	0.18
115	0.56	0.18
116	0.32	0.07
117	0.21	0.35
118	0.27	0.15
119	0.12	0.05
120	0.04	0.06
138	0.37	0.08
139	0.04	0.10
140		0.02
144	0.19	0.12
145	0.04	0.26
146	0.35	0.12
147	0.26	0.04
148	0.04	0.20
149	0.15	0.08
150	0.14	0.06
151	0.05	0.25
152	0.19	0.05
153	0.50	0.27
154	0.19	0.27
<b>TOTAL</b>	<b>12.26</b>	<b>0.17</b>

LEGAL TRAIL NO.	LENGTH IN MILES	
	LEGAL TRAIL	
1	0.07	
<b>TOTAL</b>	<b>0.07</b>	

MILEAGE SUMMARY

CLASS 1			
TH-1	0.814		
	TOTAL CLASS 1	0.814	
CLASS 2			
TH-2	0.455		
TH-10	0.970		
	TOTAL CLASS 2	1.425	
CLASS 3			
	TOTAL CLASS 3	12.260	
	TOTAL TOWN	14.499	
STATE HIGHWAY			
NSH-	0.318		
	TOTAL STATE HIGHWAY	0.318	
US HIGHWAY			
US-4	0.107		
US-5	1.991		
	TOTAL US HIGHWAY	2.098	
US HIGHWAY - Ramp			
US-4	0.097		
	TOTAL US HIGHWAY - Ramp	0.097	
	TOTAL STATE	2.513	

**TOTAL, TRAVELED HIGHWAYS, FEB. 10, 2011: 17.012**  
(Excludes Class 4, Legal Trail, and Unidentified Corridor Mileage)

WHITE RIVER JUNCTION URBAN COMPACT

\* This portion of town highway is Class 3, but is functionally Class 4

- HIGHWAYS**
- INTERSTATE
  - U.S. ROUTE
  - STATE ROUTE
  - CLASS 1
  - CLASS 2
  - CLASS 3
  - CLASS 4
  - LEGAL TRAIL
  - INTERSTATE OR DIVIDED HIGHWAY
  - STATE - HARD SURFACE OR PAVED
  - TOWN - HARD SURFACE OR PAVED
  - GRAVEL
  - SOIL OR GRADED AND DRAINED EARTH
  - UNIMPROVED OR PRIMITIVE
  - IMPASSABLE OR UNTRAVELED
  - LEGAL TRAIL
  - DISCONTINUED
  - HIGHWAY CLASS CHANGE
  - RAILROAD
  - INACTIVE RAILROAD
- POLITICAL SUBDIVISIONS**
- PUBLIC LAND
  - STATE BOUNDARY
  - COUNTY BOUNDARY
  - TOWN BOUNDARY
  - VILLAGE BOUNDARY
  - URBAN COMPACT BOUNDARY
  - WATER BODY
  - STREAM OR BROOK
- BRIDGE OR CULVERT**
- BRIDGE OR CULVERT GREATER THAN 20'
  - BRIDGE OR CULVERT 6' - 20'
  - TOWN SHORT STRUCTURE
- B34 / C34 STATE BRIDGE OR CULVERT IDENTIFIER**  
**B34 / C34 TOWN BRIDGE OR CULVERT IDENTIFIER**
- P** PARK AND RIDE
- FEDERAL CLASSIFICATION IDENTIFIER**
- FAU URBAN ARTERIAL OR COLLECTOR
  - MA MINOR ARTERIAL
  - MJC MAJOR COLLECTOR
  - MNC MINOR COLLECTOR
  - PA PRINCIPAL ARTERIAL

**STRUCTURES - SURFACE WATER NOTE:**

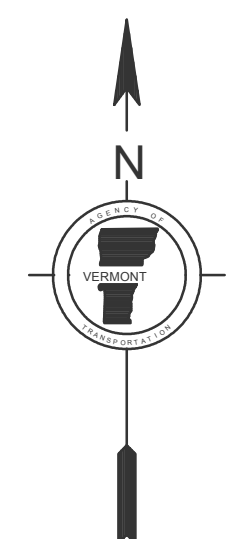
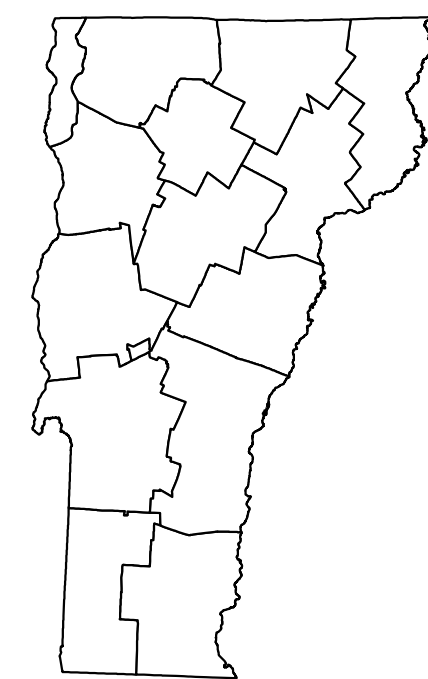
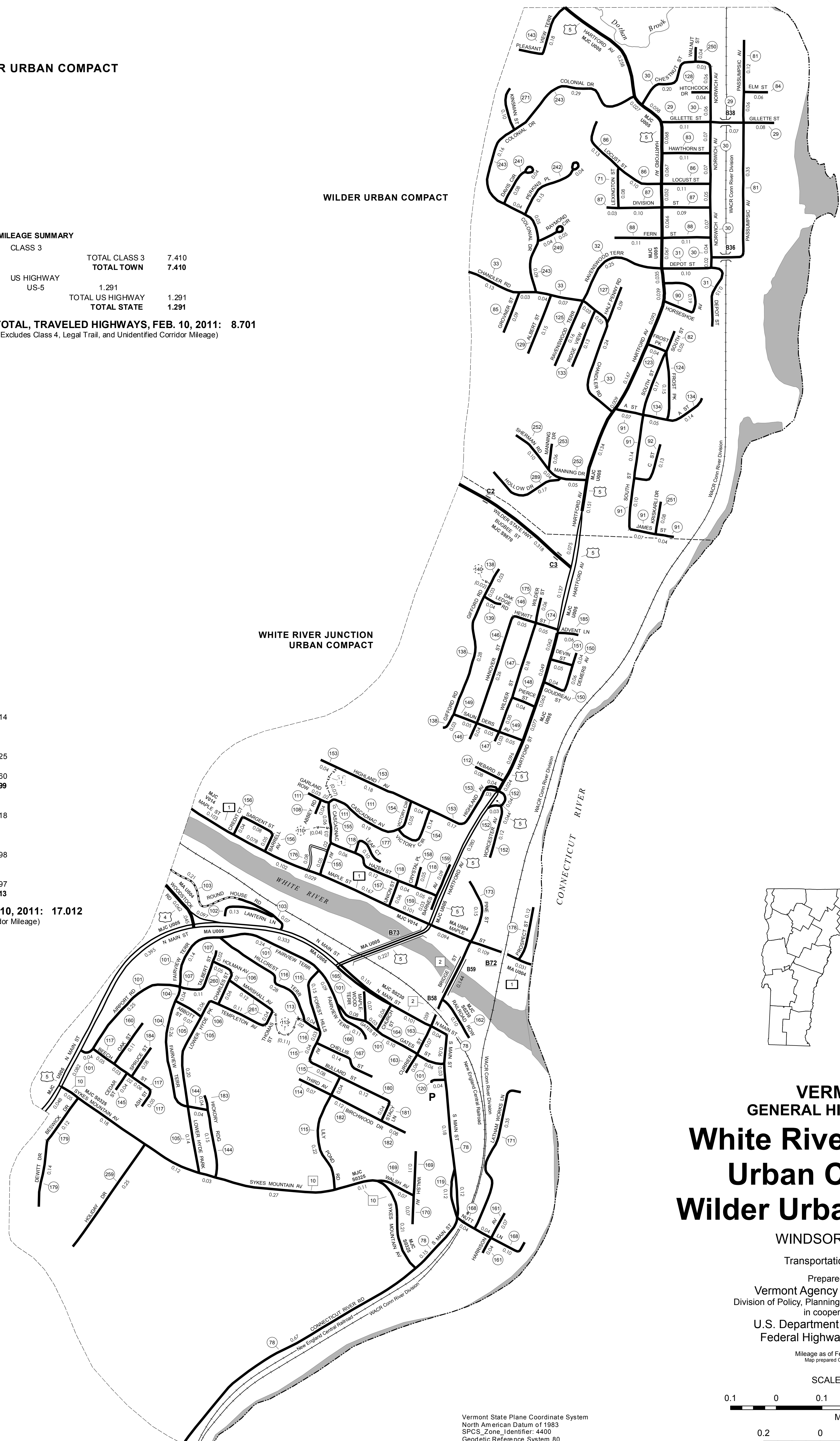
**STRUCTURES:**  
Town short structures (bridges or culverts from 6-feet to less than 20-feet) are drawn from the Vermont Online Bridge & Culvert Inventory Tool (VOBCIT) database.  
NOTE: Town shorts are not consistently tagged within VOBCIT.

**SURFACE WATERS:**  
The surface waters are from the Vermont Hydrological Dataset (VHD). Only the named streams are shown.

**DISCLAIMER:**

The untraveled highways (laid-out town highways), discontinued highways, and legal trails shown hereon are those of which the Agency of Transportation has record; others may exist.

Highway and bridge data by the Agency of Transportation. All other data from the Vermont Center for Geographic Information.



VERMONT  
GENERAL HIGHWAY MAP  
**White River Junction  
Urban Compact  
Wilder Urban Compact**

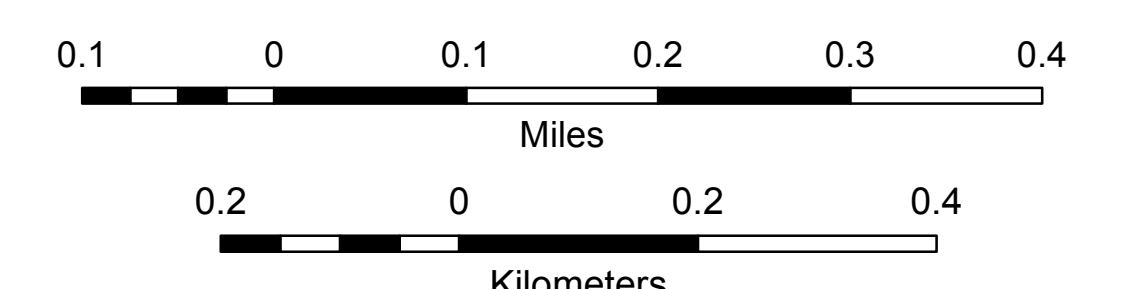
WINDSOR COUNTY

Transportation District #4

Prepared by the  
Vermont Agency of Transportation  
Division of Policy, Planning & Intermodal Development  
in cooperation with  
U.S. Department of Transportation  
Federal Highway Administration

Mileage as of February 10, 2011  
Map prepared October 26, 2011

SCALE 1:6,336

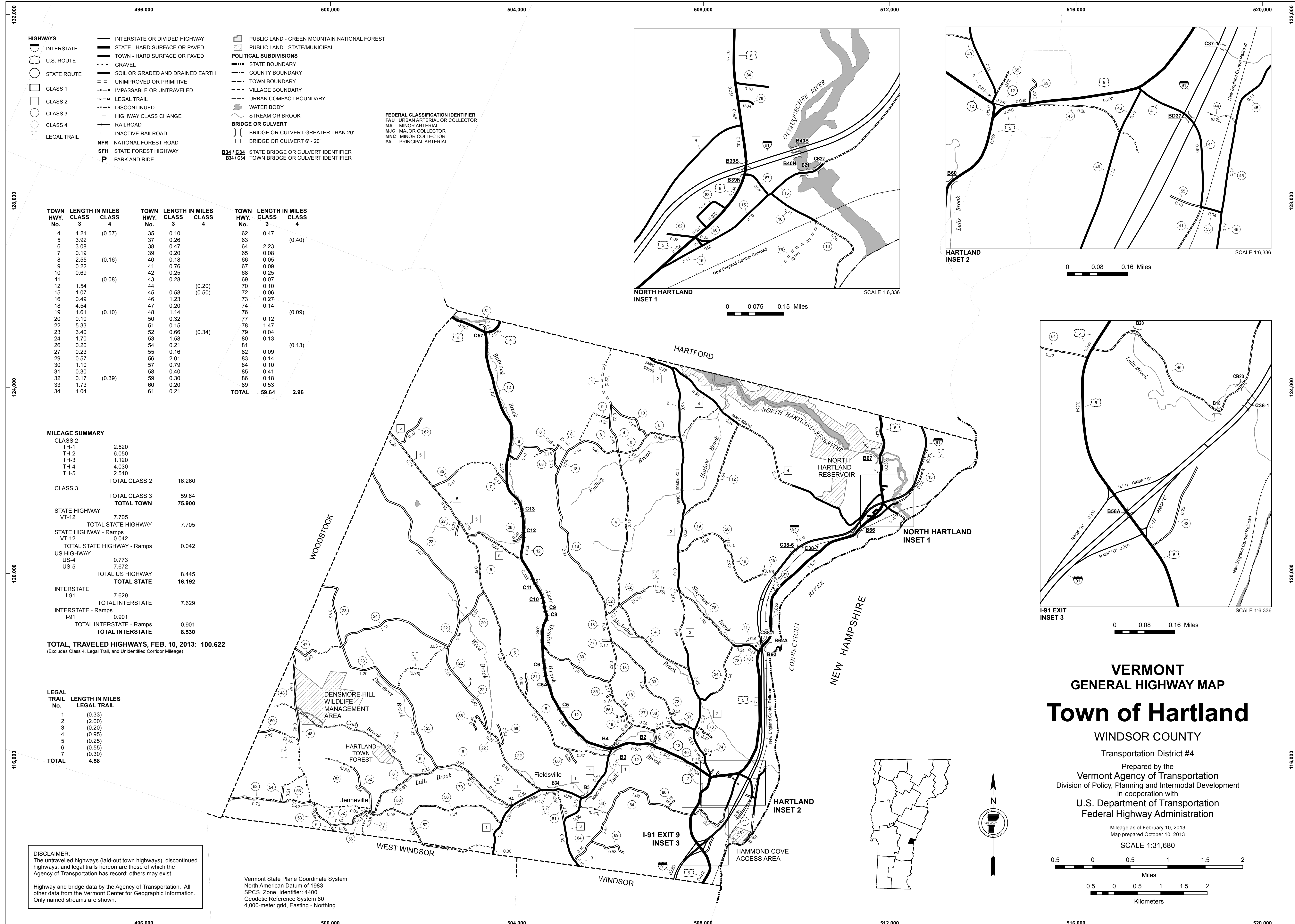


Vermont State Plane Coordinate System  
North American Datum of 1983  
SPCS\_Zone\_Identifier: 4400  
Geodetic Reference System 80  
2,000-meter grid, Easting - Northing

512,000

514,000

516,000



- HIGHWAYS**
- INTERSTATE
  - STATE - HARD SURFACE OR PAVED
  - TOWN - HARD SURFACE OR PAVED
  - GRAVEL
  - SOIL OR GRADED AND DRAINED EARTH
  - UNIMPROVED OR PRIMITIVE
  - IMPASSABLE OR UNTRAVELED
  - LEGAL TRAIL
  - DISCONTINUED
  - HIGHWAY CLASS CHANGE
  - RAILROAD
  - INACTIVE RAILROAD
  - NATIONAL FOREST ROAD
  - STATE FOREST HIGHWAY
  - PARK AND RIDE
- POLITICAL SUBDIVISIONS**
- STATE BOUNDARY
  - COUNTY BOUNDARY
  - TOWN BOUNDARY
  - VILLAGE BOUNDARY
  - URBAN COMPACT BOUNDARY
  - WATER BODY
  - STREAM OR BROOK
  - BRIDGE OR CULVERT
  - BRIDGE OR CULVERT GREATER THAN 20'
  - BRIDGE OR CULVERT 6' - 20'
- FEDERAL CLASSIFICATION IDENTIFIER**
- FAU URBAN ARTERIAL OR COLLECTOR
  - MA MINOR ARTERIAL
  - MJC MAJOR COLLECTOR
  - MNC MINOR COLLECTOR
  - PA PRINCIPAL ARTERIAL
- BRIDGE OR CULVERT IDENTIFIERS**
- B34 / C34 STATE BRIDGE OR CULVERT IDENTIFIER
  - B34 / C34 TOWN BRIDGE OR CULVERT IDENTIFIER

TOWN HWY. No.	LENGTH IN MILES CLASS 3	CLASS 4	TOWN HWY. No.	LENGTH IN MILES CLASS 3	CLASS 4	TOWN HWY. No.	LENGTH IN MILES CLASS 3	CLASS 4
4	4.21	(0.57)	35	0.10		62	0.47	
5	3.92		37	0.26		63		
6	3.08		38	0.47		64	2.23	(0.40)
7	0.19		39	0.20		65	0.08	
8	2.55	(0.16)	40	0.18		66	0.05	
9	0.22		41	0.76		67	0.09	
10	0.69		42	0.25		68	0.25	
11		(0.08)	43	0.28		69	0.07	
12	1.54		44		(0.20)	70	0.10	
15	1.07		45	0.58	(0.50)	72	0.06	
16	0.49		46	1.23		73	0.27	
18	4.54		47	0.20		74	0.14	
19	1.61	(0.10)	48	1.14		76		(0.09)
20	0.10		50	0.32		77	0.12	
22	5.33		51	0.15		78	1.47	
23	3.40		52	0.66	(0.34)	79	0.04	
24	1.70		53	1.58		80	0.13	
26	0.20		54	0.21		81		(0.13)
27	0.23		55	0.16		82	0.09	
29	0.57		56	2.01		83	0.14	
30	1.10		57	0.79		84	0.10	
31	0.30		58	0.40		85	0.41	
32	0.17	(0.39)	59	0.30		86	0.18	
33	1.73		60	0.20		89	0.53	
34	1.04		61	0.21				
<b>TOTAL</b>						<b>TOTAL</b>	<b>59.64</b>	<b>2.96</b>

**MILEAGE SUMMARY**

CLASS	LENGTH IN MILES	TOTAL CLASS	TOTAL TOWN
CLASS 2		2,520	16,260
TH-1	2,520		
TH-2	6,050		
TH-3	1,120		
TH-4	4,030		
TH-5	2,540		
<b>TOTAL CLASS 2</b>			<b>16,260</b>
CLASS 3		59.64	75.900
<b>TOTAL CLASS 3</b>			<b>59.64</b>
<b>TOTAL TOWN</b>			<b>75.900</b>
STATE HIGHWAY		7.705	7.705
VT-12	7.705		
STATE HIGHWAY - Ramps		0.042	0.042
VT-12	0.042		
<b>TOTAL STATE HIGHWAY - Ramps</b>			<b>0.042</b>
US HIGHWAY		0.773	8.445
US-4	0.773		
US-5	7.672		
<b>TOTAL US HIGHWAY</b>			<b>8.445</b>
<b>TOTAL STATE</b>			<b>16.192</b>
INTERSTATE		7.629	7.629
I-91	7.629		
INTERSTATE - Ramps		0.901	0.901
I-91	0.901		
<b>TOTAL INTERSTATE - Ramps</b>			<b>0.901</b>
<b>TOTAL INTERSTATE</b>			<b>8.530</b>

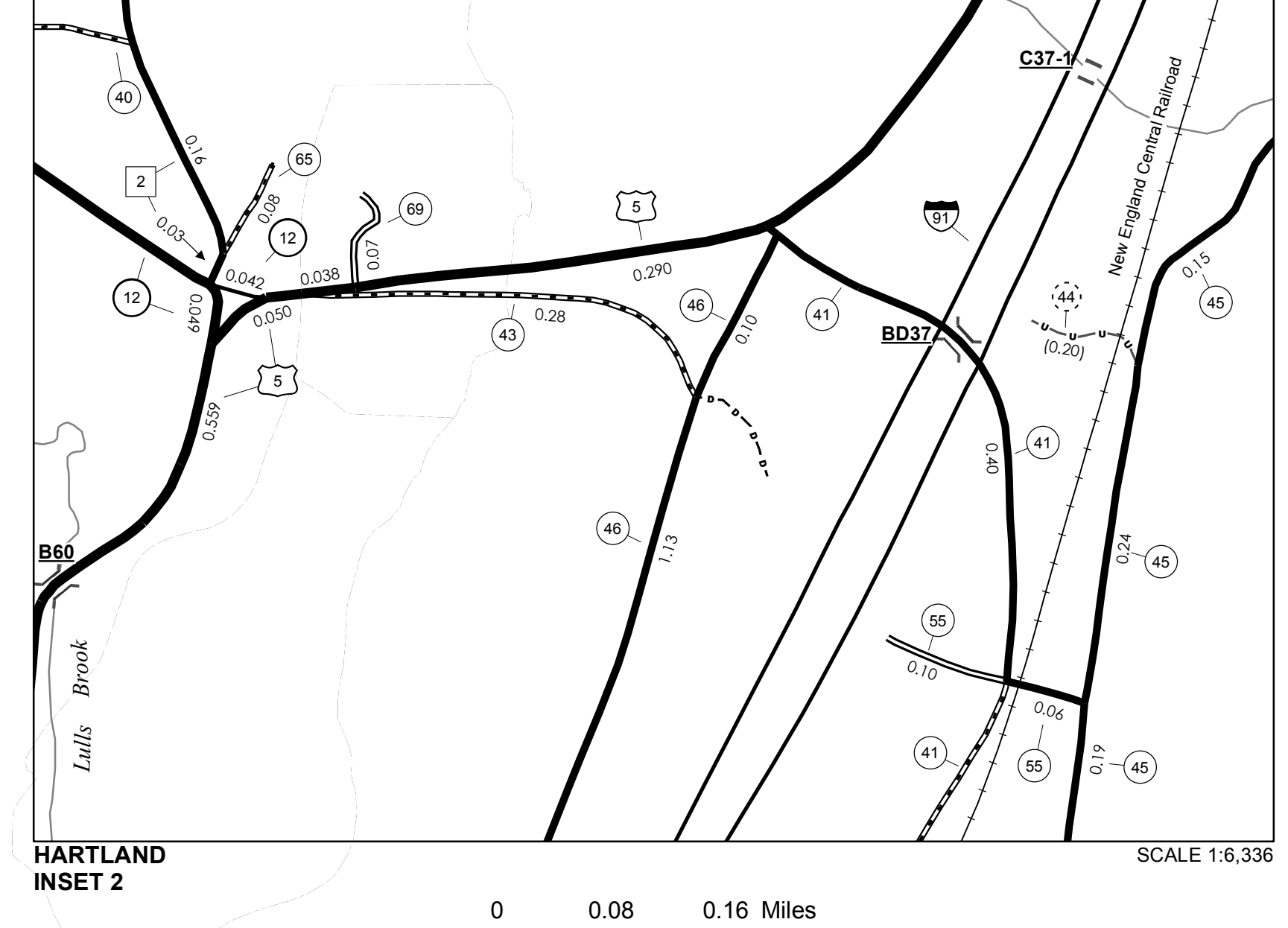
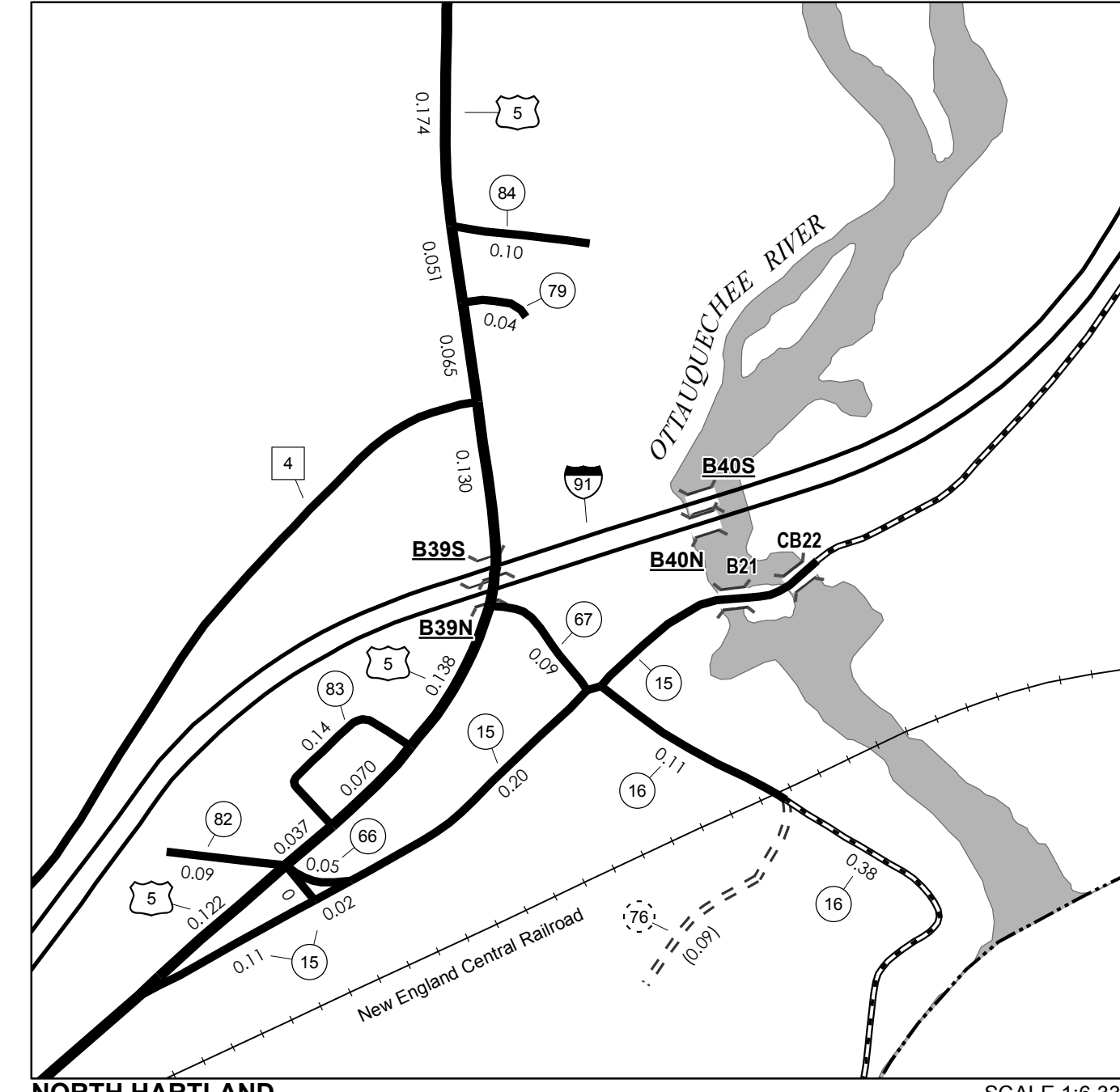
**TOTAL, TRAVELED HIGHWAYS, FEB. 10, 2013: 100.622**  
(Excludes Class 4, Legal Trail, and Unidentified Corridor Mileage)

**LEGAL TRAIL**

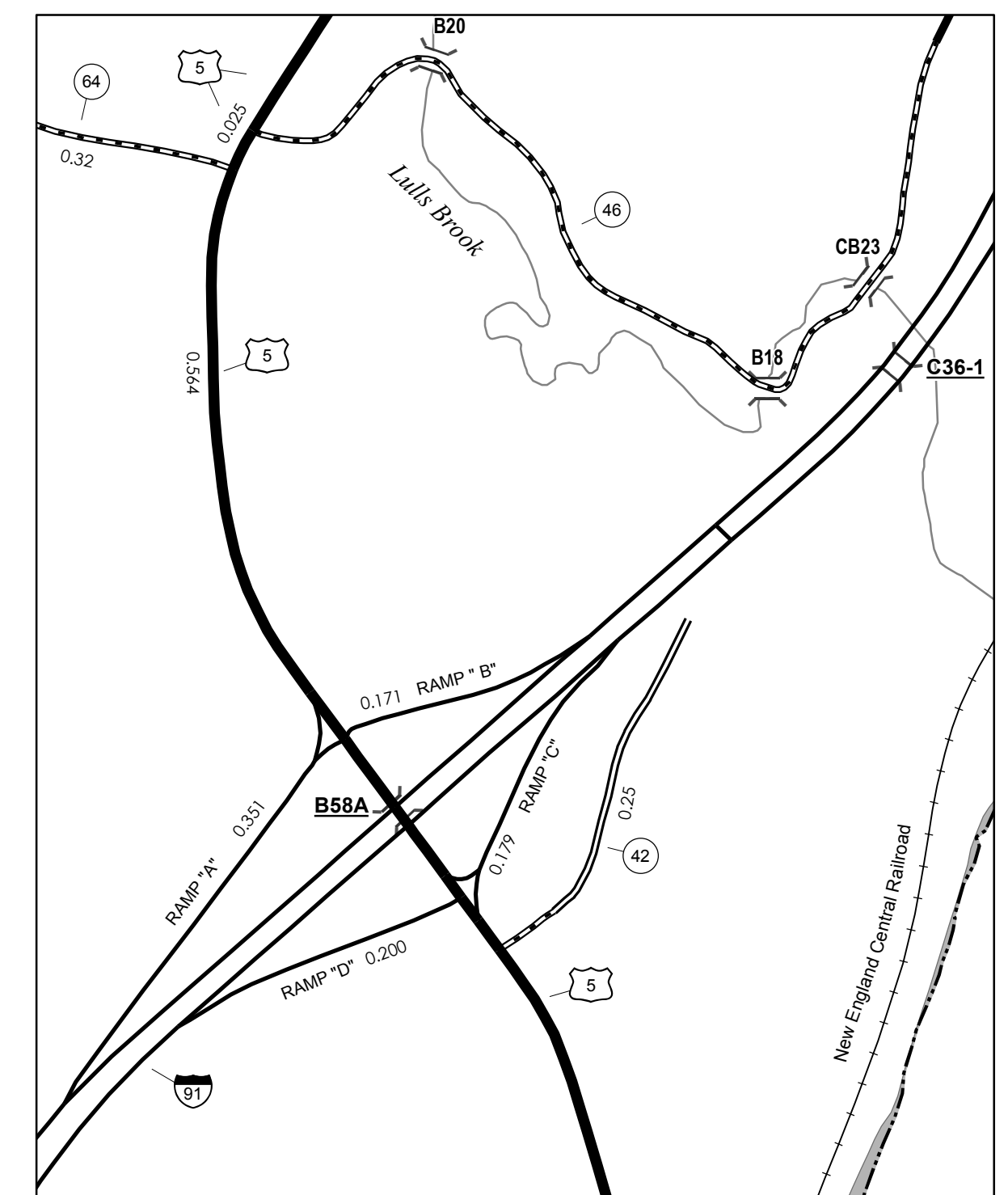
No.	LENGTH IN MILES	TOTAL
1	(0.33)	4.58
2	(2.00)	
3	(0.20)	
4	(0.95)	
5	(0.25)	
6	(0.55)	
7	(0.30)	
<b>TOTAL</b>	<b>4.58</b>	

**DISCLAIMER:**  
The untraveled highways (laid-out town highways), discontinued highways, and legal trails herein are those of which the Agency of Transportation has record; others may exist.  
Highway and bridge data by the Agency of Transportation. All other data from the Vermont Center for Geographic Information. Only named streams are shown.

Vermont State Plane Coordinate System  
North American Datum of 1983  
SPCS\_Zone\_Identifier: 4400  
Geodetic Reference System 80  
4,000-meter grid, Easting - Northing



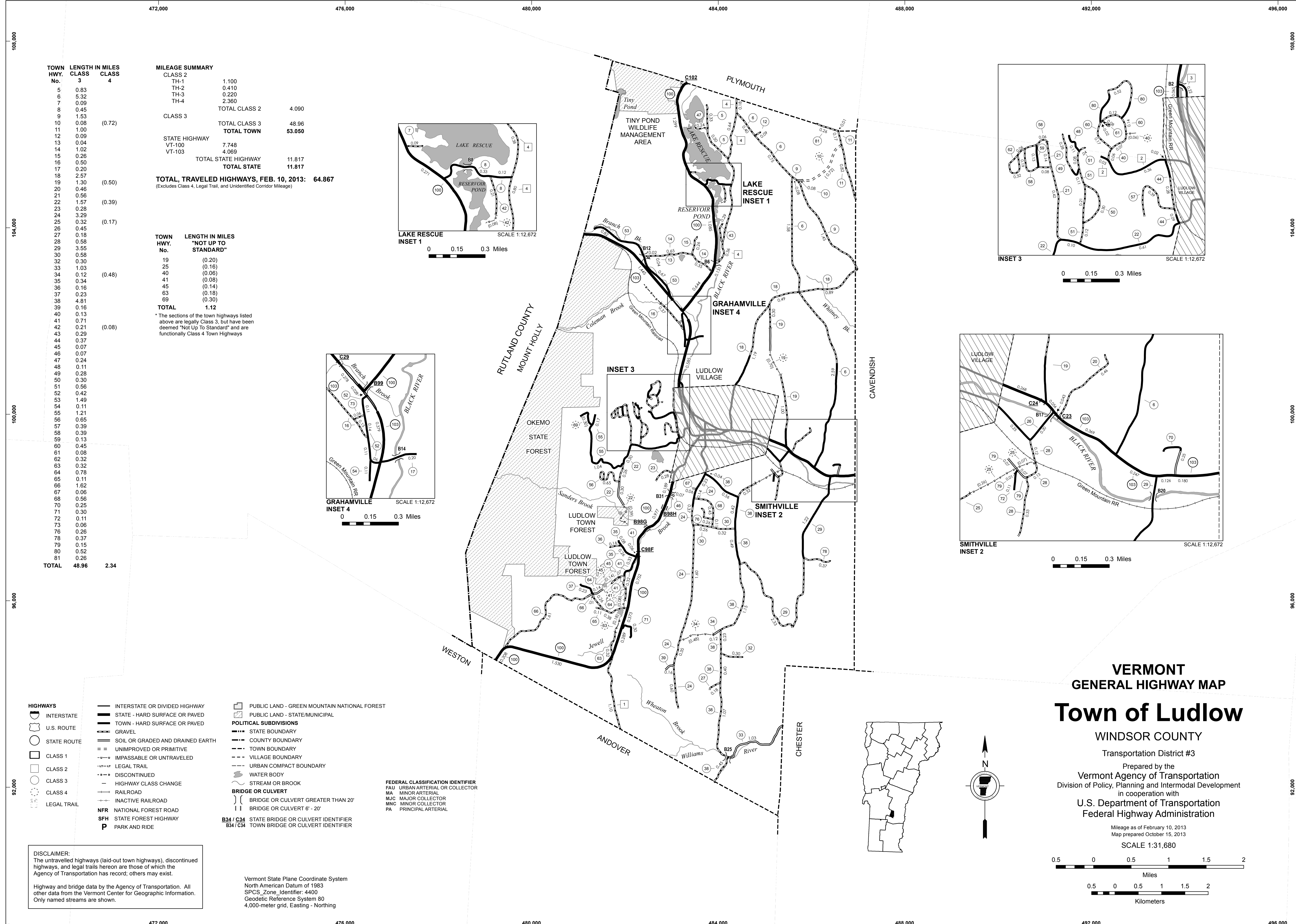
0 0.08 0.16 Miles



0 0.08 0.16 Miles

**VERMONT GENERAL HIGHWAY MAP**  
**Town of Hartland**  
WINDSOR COUNTY  
Transportation District #4  
Prepared by the Vermont Agency of Transportation  
Division of Policy, Planning and Intermodal Development  
in cooperation with  
U.S. Department of Transportation  
Federal Highway Administration  
Mileage as of February 10, 2013  
Map prepared October 10, 2013  
SCALE 1:31,680

0.5 0 0.5 1 1.5 2 Miles  
0.5 0 0.5 1 1.5 2 Kilometers



TOWN HWY. No.	LENGTH IN MILES CLASS 3	LENGTH IN MILES CLASS 4
5	0.83	
6	5.32	
7	0.09	
8	0.45	
9	1.53	
10	0.08	(0.72)
11	1.00	
12	0.09	
13	0.04	
14	1.02	
15	0.26	
16	0.50	
17	0.20	
18	2.57	(0.50)
19	1.30	
20	0.46	
21	0.56	(0.39)
22	1.57	
23	0.28	
24	3.29	(0.17)
25	0.32	
26	0.45	
27	0.18	
28	0.58	
29	3.55	
30	0.58	
32	0.30	
33	1.03	
34	0.12	(0.48)
35	0.34	
36	0.16	
37	0.23	
38	4.81	
39	0.16	
40	0.13	
41	0.71	(0.08)
42	0.21	
43	0.29	
44	0.37	
45	0.07	
46	0.07	
47	0.24	
48	0.11	
49	0.28	
50	0.30	
51	0.56	
52	0.42	
53	1.49	
54	0.11	
55	1.21	
56	0.65	
57	0.39	
58	0.39	
59	0.13	
60	0.45	
61	0.08	
62	0.32	
63	0.32	
64	0.78	
65	0.11	
66	1.62	
67	0.06	
68	0.56	
70	0.25	
71	0.30	
72	0.11	
73	0.06	
76	0.26	
78	0.37	
79	0.15	
80	0.52	
81	0.26	
<b>TOTAL</b>	<b>48.96</b>	<b>2.34</b>

**MILEAGE SUMMARY**

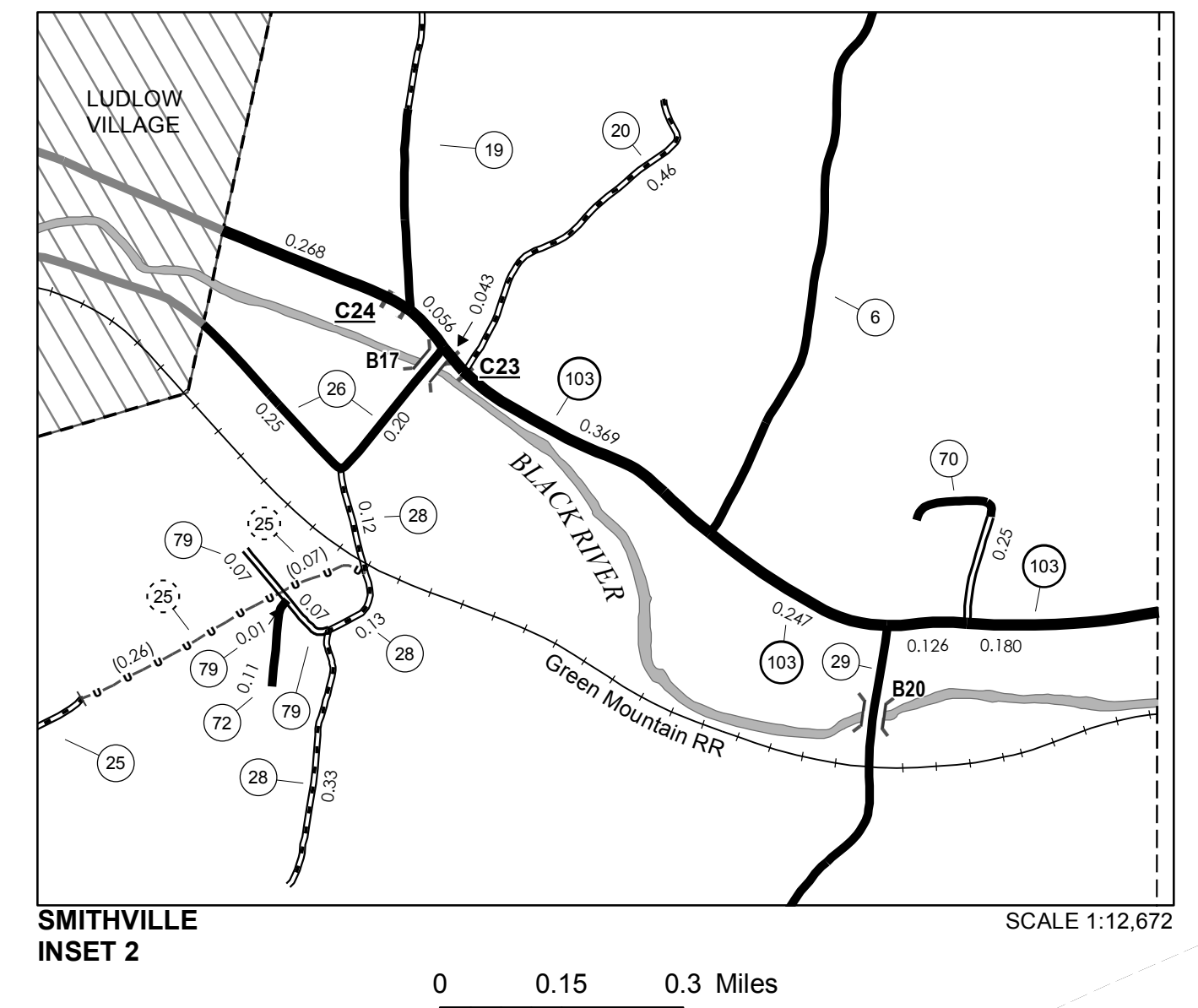
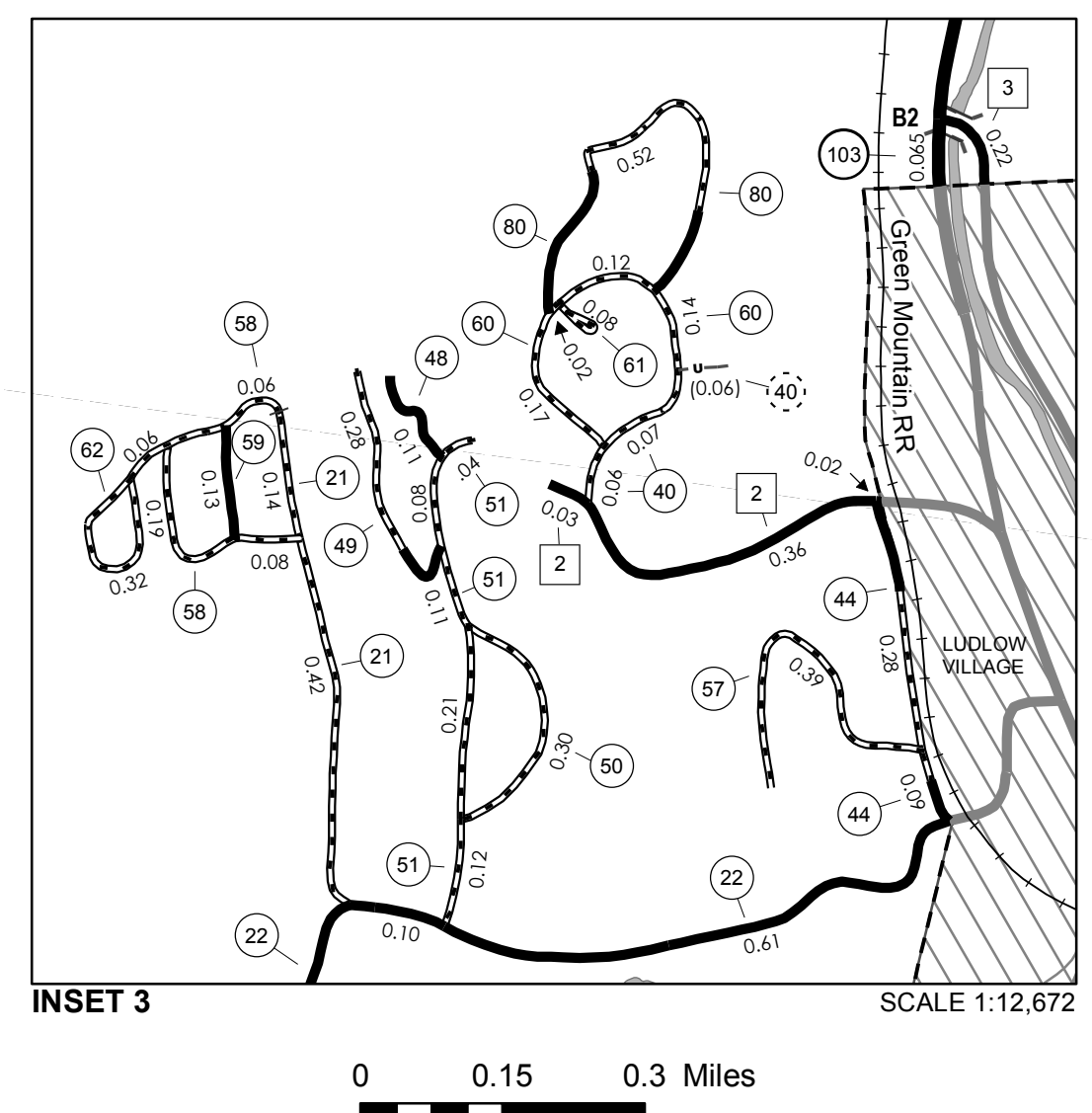
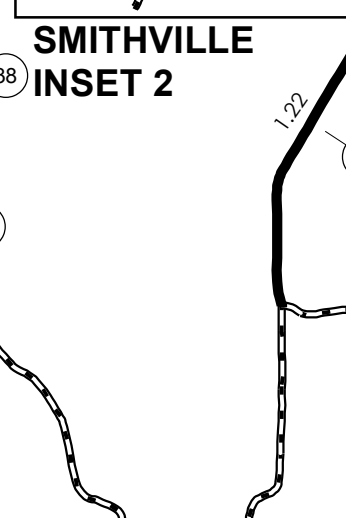
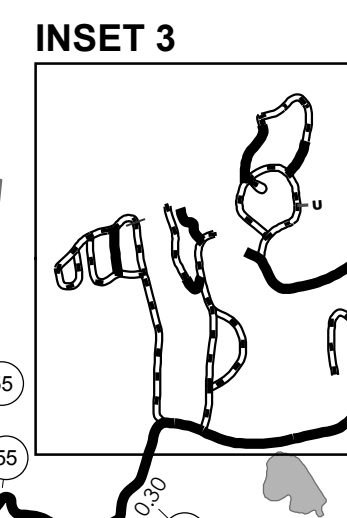
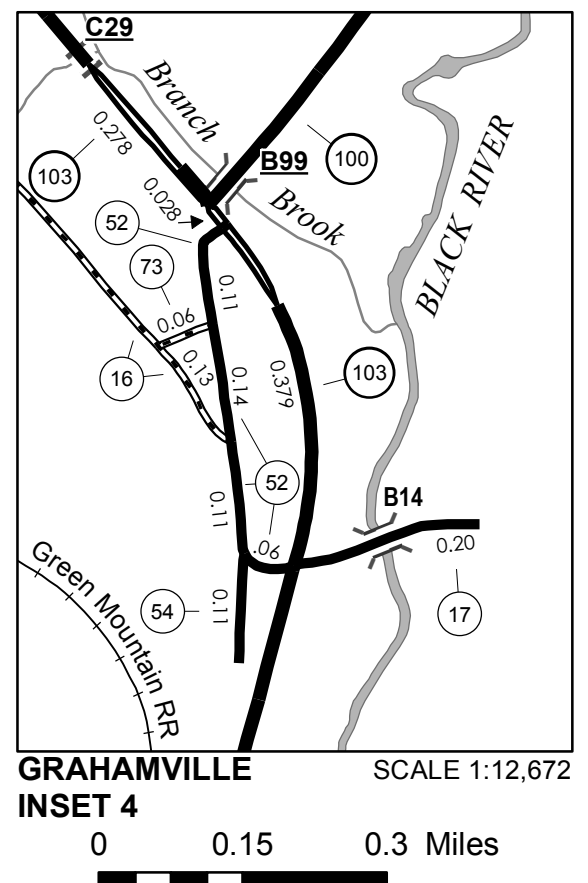
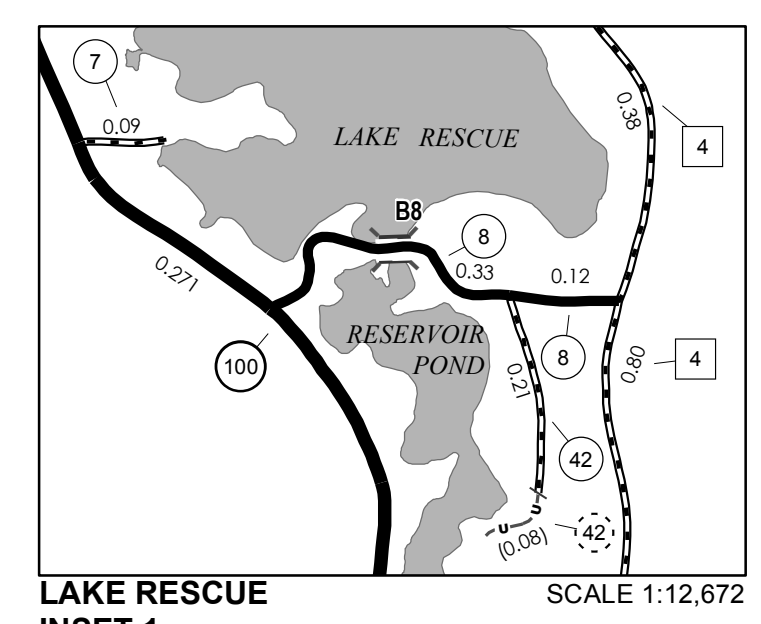
CLASS 2		
TH-1	1.100	
TH-2	0.410	
TH-3	0.220	
TH-4	2.360	
<b>TOTAL CLASS 2</b>	<b>4.090</b>	
CLASS 3		
<b>TOTAL CLASS 3</b>	<b>48.96</b>	
<b>TOTAL TOWN</b>	<b>53.050</b>	
STATE HIGHWAY		
VT-100	7.748	
VT-103	4.069	
<b>TOTAL STATE HIGHWAY</b>	<b>11.817</b>	
<b>TOTAL STATE</b>	<b>11.817</b>	
<b>TOTAL, TRAVELED HIGHWAYS, FEB. 10, 2013</b>	<b>64.867</b>	

(Excludes Class 4, Legal Trail, and Unidentified Corridor Mileage)

**TOWN HWY. No. LENGTH IN MILES "NOT UP TO STANDARD"**

19	(0.20)
25	(0.16)
40	(0.06)
41	(0.08)
45	(0.14)
63	(0.18)
69	(0.30)
<b>TOTAL</b>	<b>1.12</b>

\*The sections of the town highways listed above are legally Class 3, but have been deemed "Not Up To Standard" and are functionally Class 4 Town Highways



- HIGHWAYS**
- INTERSTATE OR DIVIDED HIGHWAY
  - STATE - HARD SURFACE OR PAVED
  - TOWN - HARD SURFACE OR PAVED
  - GRAVEL
  - SOIL OR GRADED AND DRAINED EARTH
  - UNIMPROVED OR PRIMITIVE
  - IMPASSABLE OR UNTRAVELED
  - LEGAL TRAIL
  - DISCONTINUED
  - HIGHWAY CLASS CHANGE
  - RAILROAD
  - INACTIVE RAILROAD
  - NFR NATIONAL FOREST ROAD
  - SFH STATE FOREST HIGHWAY
  - P PARK AND RIDE
- POLITICAL SUBDIVISIONS**
- STATE BOUNDARY
  - COUNTY BOUNDARY
  - TOWN BOUNDARY
  - VILLAGE BOUNDARY
  - URBAN COMPACT BOUNDARY
  - WATER BODY
  - STREAM OR BROOK
- BRIDGE OR CULVERT**
- BRIDGE OR CULVERT GREATER THAN 20'
  - BRIDGE OR CULVERT 6' - 20'
- FEDERAL CLASSIFICATION IDENTIFIER**
- FAU URBAN ARTERIAL OR COLLECTOR
  - MA MINOR ARTERIAL
  - MJC MAJOR COLLECTOR
  - MNC MINOR COLLECTOR
  - PA PRINCIPAL ARTERIAL
- B34 / C34 STATE BRIDGE OR CULVERT IDENTIFIER**
- B34 / C34 TOWN BRIDGE OR CULVERT IDENTIFIER**

**DISCLAIMER:**  
The untraveled highways (laid-out town highways), discontinued highways, and legal trails hereon are those of which the Agency of Transportation has record; others may exist.

Highway and bridge data by the Agency of Transportation. All other data from the Vermont Center for Geographic Information. Only named streams are shown.

Vermont State Plane Coordinate System  
North American Datum of 1983  
SPCS\_Zone\_Identifier: 4400  
Geodetic Reference System 80  
4,000-meter grid, Easting - Northing

**VERMONT GENERAL HIGHWAY MAP**

**Town of Ludlow**

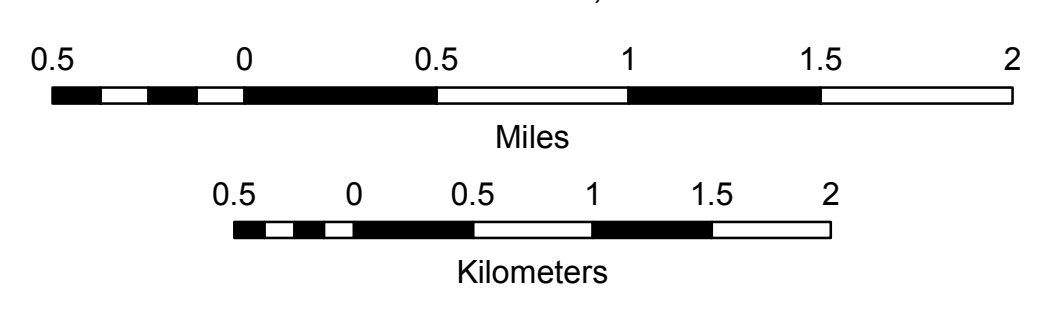
WINDSOR COUNTY

Transportation District #3

Prepared by the  
Vermont Agency of Transportation  
Division of Policy, Planning and Intermodal Development  
in cooperation with  
U.S. Department of Transportation  
Federal Highway Administration

Mileage as of February 10, 2013  
Map prepared October 15, 2013

SCALE 1:31,680



TOWN HWY NO.	LENGTH IN MILES CLASS	CLASS
300	0.140	3
302	0.150	3
304	0.040	3
306	0.340	3
308	0.180	3
310	0.180	3
312	0.330	3
314	0.090	3
316	0.600	3
318	0.040	3
320	0.120	3
322	0.400	3
324	0.170	3
326	0.200	3
328	0.110	3
330	0.200	3
332	0.580	3
334	0.050	3
336	0.100	3
338	0.370	3
339	0.030	3
340	0.220	3
341	0.030	3
342	0.120	3
344	0.200	3
346	0.540	3
348	0.190	3
350	0.070	3
352	0.170	3
356	0.150	3
*358	0.040	(0.020)
360	0.130	3
362	0.190	3
363	0.030	3
364	0.120	3
<b>TOTAL</b>	<b>6.430</b>	<b>0.020</b>

\* PORTION(S) OF THESE TOWN HIGHWAYS ARE CLASS 3, BUT ARE FUNCTIONALLY CLASS 4.

MILEAGE SUMMARY

CLASS 1 TOWN HIGHWAYS:		
NO. 1	1.573	
NO. 2	0.722	
<b>TOTAL CLASS 1 TOWN HWYS.</b>	<b>2.295</b>	
CLASS 2 TOWN HIGHWAYS:		
NO. 2	0.130	
NO. 4	0.830	
<b>TOTAL CLASS 2 TOWN HWYS.</b>	<b>0.960</b>	
CLASS 3 TOWN HIGHWAYS:		
<b>TOTAL CLASS 3 TOWN HWYS.</b>	<b>6.430</b>	
<b>TOTAL TOWN HWYS.</b>	<b>9.685</b>	
STATE HIGHWAYS:		
INTERSTATE RAMP	0.000	
TOTAL INTERSTATE HWYS.	0.000	
STATE HWY. 103	0.140	
TOTAL NON-INTERSTATE HWYS.	0.140	
TOTAL STATE HWYS.	0.140	
<b>TOTAL TRAVELLED HWYS., FEB. 10, 2003</b>	<b>9.825</b>	
(EXCLUDES CLASS 4 MILEAGE)		

**HIGHWAYS**

	INTERSTATE
	STATE HIGHWAY SYSTEM
	TOWN HIGHWAY SYSTEM
	IMPASSABLE OR UNTRAVELED
	DISCONTINUED
	LEGAL TRAIL
	FOOT TRAIL
	INTERSTATE ROUTE
	U.S. NUMBERED ROUTE
	STATE NUMBERED ROUTE
	INTERCHANGE NUMBER
	CLASS 1 TOWN HIGHWAY
	CLASS 2 TOWN HIGHWAY
	CLASS 3 TOWN HIGHWAY
	CLASS 4 TOWN HIGHWAY
	NATIONAL FOREST ROAD
	STATE FOREST HIGHWAY
	BRIDGE OR CULVERT < 6'
	BRIDGE OR CULVERT 6' - 20'
	BRIDGE GREATER THAN 20'
	COVERED BRIDGE

**POLITICAL SUBDIVISIONS**

	STATE BOUNDARY
	COUNTY BOUNDARY
	TOWN BOUNDARY
	CITY BOUNDARY
	VILLAGE BOUNDARY
	URBAN COMPACT BOUNDARY

**OTHER TRANSPORTATION**

	RAILROAD
	AIRPORT TERMINAL

**ROAD SURFACE TYPES**

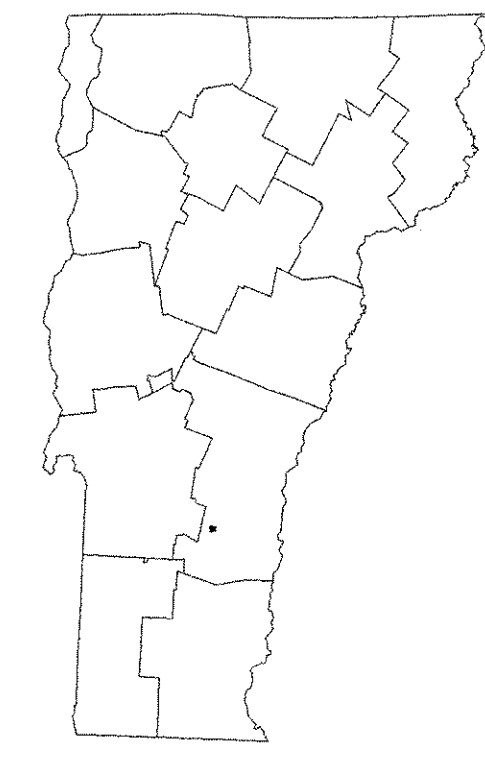
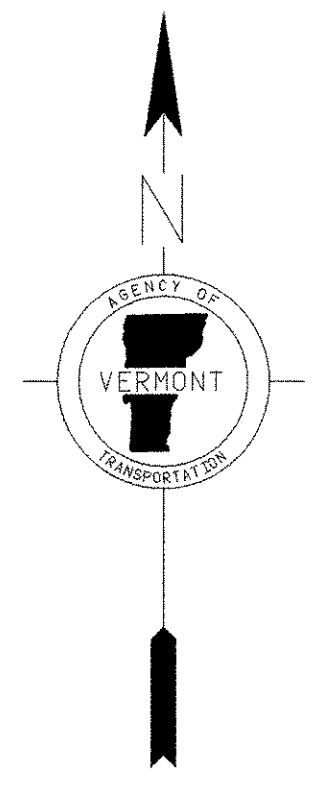
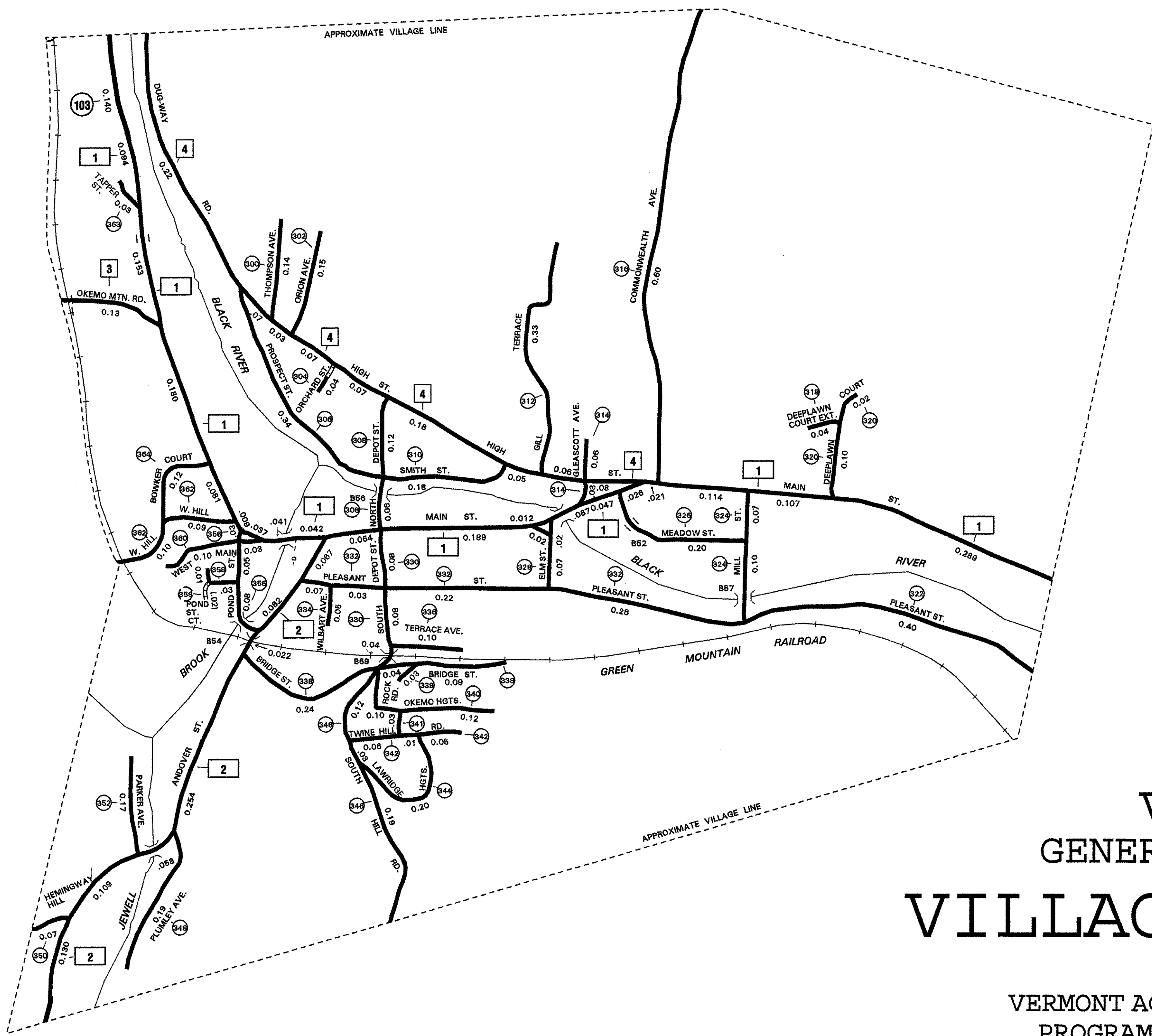
	STATE PAVED
	OTHER PAVED
	STATE GRAVEL
	OTHER GRAVEL
	GRADED AND DRAINED
	UNIMPROVED/PRIMITIVE

**NATURAL FEATURES**

	SINGLE LINE STREAM
	OPEN WATER
	SWAMP

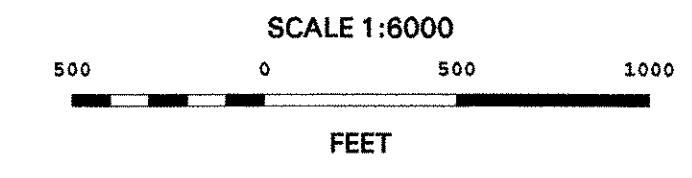
**MISCELLANEOUS**

	DAM
--	-----

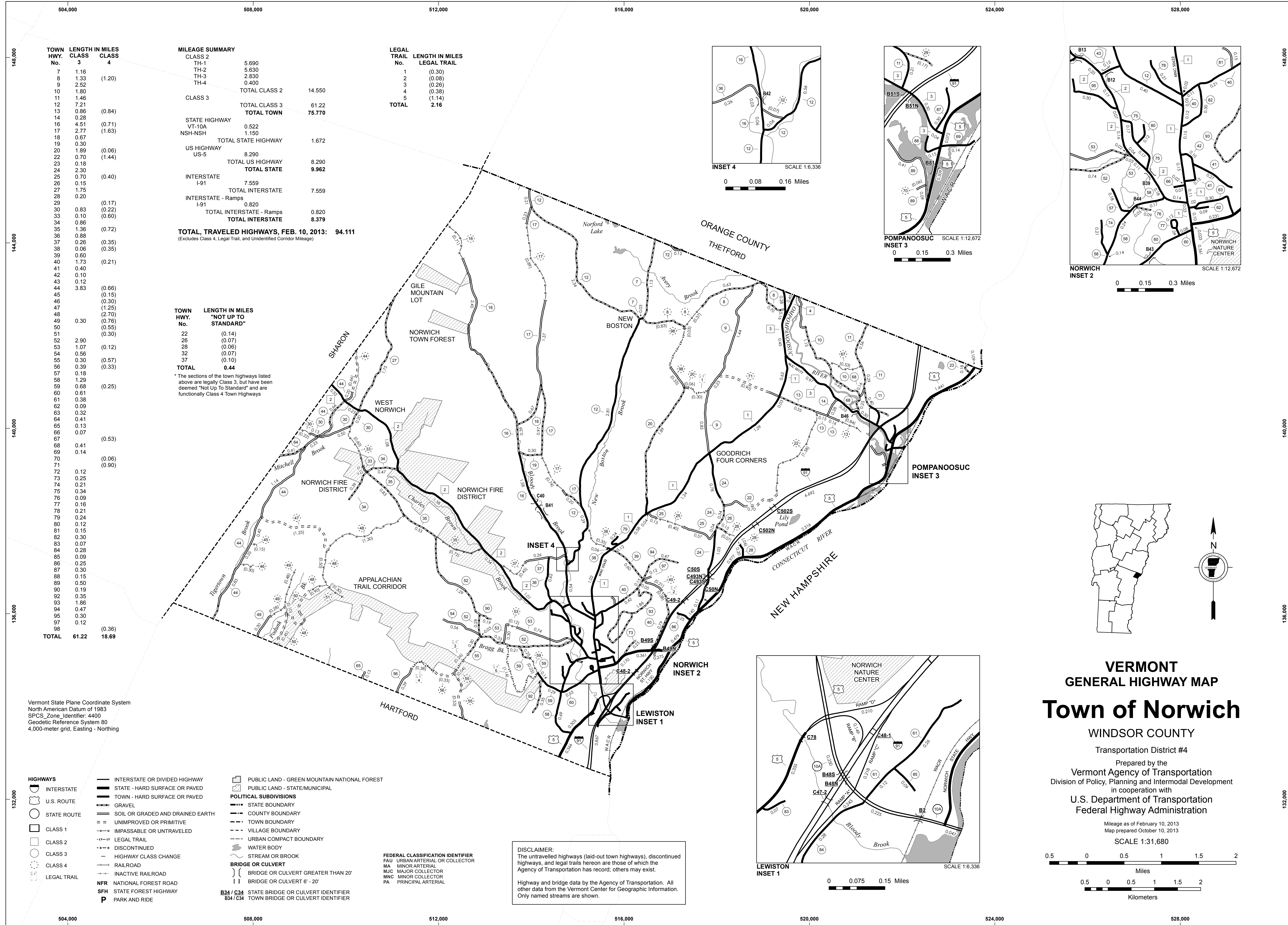


# VERMONT GENERAL HIGHWAY MAP VILLAGE OF LUDLOW

PREPARED BY THE  
VERMONT AGENCY OF TRANSPORTATION  
PROGRAM DEVELOPMENT DIVISION  
IN COOPERATION WITH  
U.S. DEPARTMENT OF TRANSPORTATION  
FEDERAL HIGHWAY ADMINISTRATION



DISCLAIMER:  
Highway and bridge data by Vermont Agency of Transportation, Division of Program Development. All other data from Vermont Center for Geographic Information.



TOWN HWY. No.	CLASS 3	CLASS 4
7	1.16	
8	1.33	(1.20)
9	2.52	
10	1.80	
11	1.46	
12	7.21	
13	0.86	(0.84)
14	0.28	
16	4.51	(0.71)
17	2.77	(1.63)
18	0.67	
19	0.30	
20	1.89	(0.06)
22	0.70	(1.44)
23	0.18	
24	2.30	
25	0.70	(0.40)
26	0.15	
27	1.75	
28	0.20	
29	0.63	(0.17)
30	0.83	(0.22)
33	0.10	(0.60)
34	0.86	
35	1.36	(0.72)
36	0.88	
37	0.26	(0.35)
38	0.06	(0.35)
39	0.60	
40	1.73	(0.21)
41	0.40	
42	0.10	
43	0.12	
44	3.83	(0.66)
45	0.15	(0.15)
46	0.30	(0.30)
47	1.25	(1.25)
48	2.70	(2.70)
49	0.30	(0.76)
50	0.55	(0.55)
51	0.30	(0.30)
52	2.90	
53	1.07	(0.12)
54	0.56	
55	0.30	(0.57)
56	0.39	(0.33)
57	0.18	
58	1.29	
59	0.68	(0.25)
60	0.61	
61	0.38	
62	0.09	
63	0.32	
64	0.41	
65	0.13	
66	0.07	
67	0.41	(0.53)
68	0.14	
70	0.14	(0.06)
71	0.12	(0.90)
72	0.12	
73	0.25	
74	0.21	
75	0.34	
76	0.09	
77	0.16	
78	0.21	
79	0.24	
80	0.12	
81	0.15	
82	0.30	
83	0.07	
84	0.28	
85	0.09	
86	0.25	
87	0.30	
88	0.15	
89	0.50	
90	0.19	
92	0.35	
93	1.86	
94	0.47	
95	0.30	
97	0.12	
98	0.12	
99	0.36	(0.36)
TOTAL	61.22	18.69

**MILEAGE SUMMARY**

CLASS	LENGTH IN MILES
CLASS 2	5.690
TH-1	5.630
TH-2	2.830
TH-3	0.400
TH-4	
TOTAL CLASS 2	14.550
CLASS 3	61.22
TOTAL CLASS 3	61.22
TOTAL TOWN	75.770

STATE HIGHWAY	LENGTH IN MILES
VT-10A	0.522
NSH-NSH	1.150
TOTAL STATE HIGHWAY	1.672
US HIGHWAY	8.290
US-5	8.290
TOTAL US HIGHWAY	8.290
TOTAL STATE	9.962

INTERSTATE	LENGTH IN MILES
I-91	7.559
TOTAL INTERSTATE	7.559
INTERSTATE - Ramps	0.820
I-91	0.820
TOTAL INTERSTATE - Ramps	0.820
TOTAL INTERSTATE	8.379

**TOTAL, TRAVELED HIGHWAYS, FEB. 10, 2013: 94.111**  
(Excludes Class 4, Legal Trail, and Unidentified Corridor Mileage)

**TOWN HWY. No.**

TOWN HWY. No.	LENGTH IN MILES "NOT UP TO STANDARD"
22	(0.14)
26	(0.07)
28	(0.06)
32	(0.07)
37	(0.10)
TOTAL	0.44

\* The sections of the town highways listed above are legally Class 3, but have been deemed "Not Up To Standard" and are functionally Class 4 Town Highways

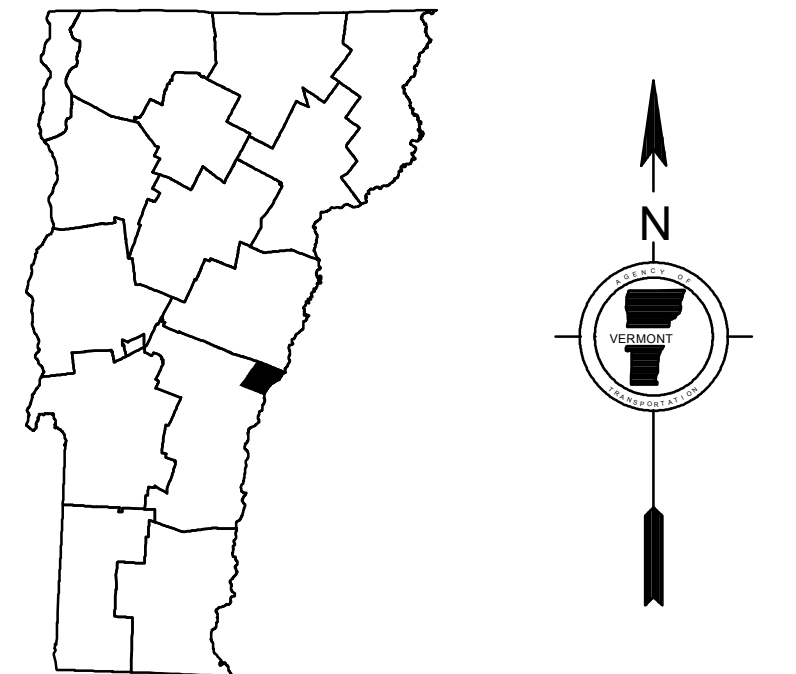
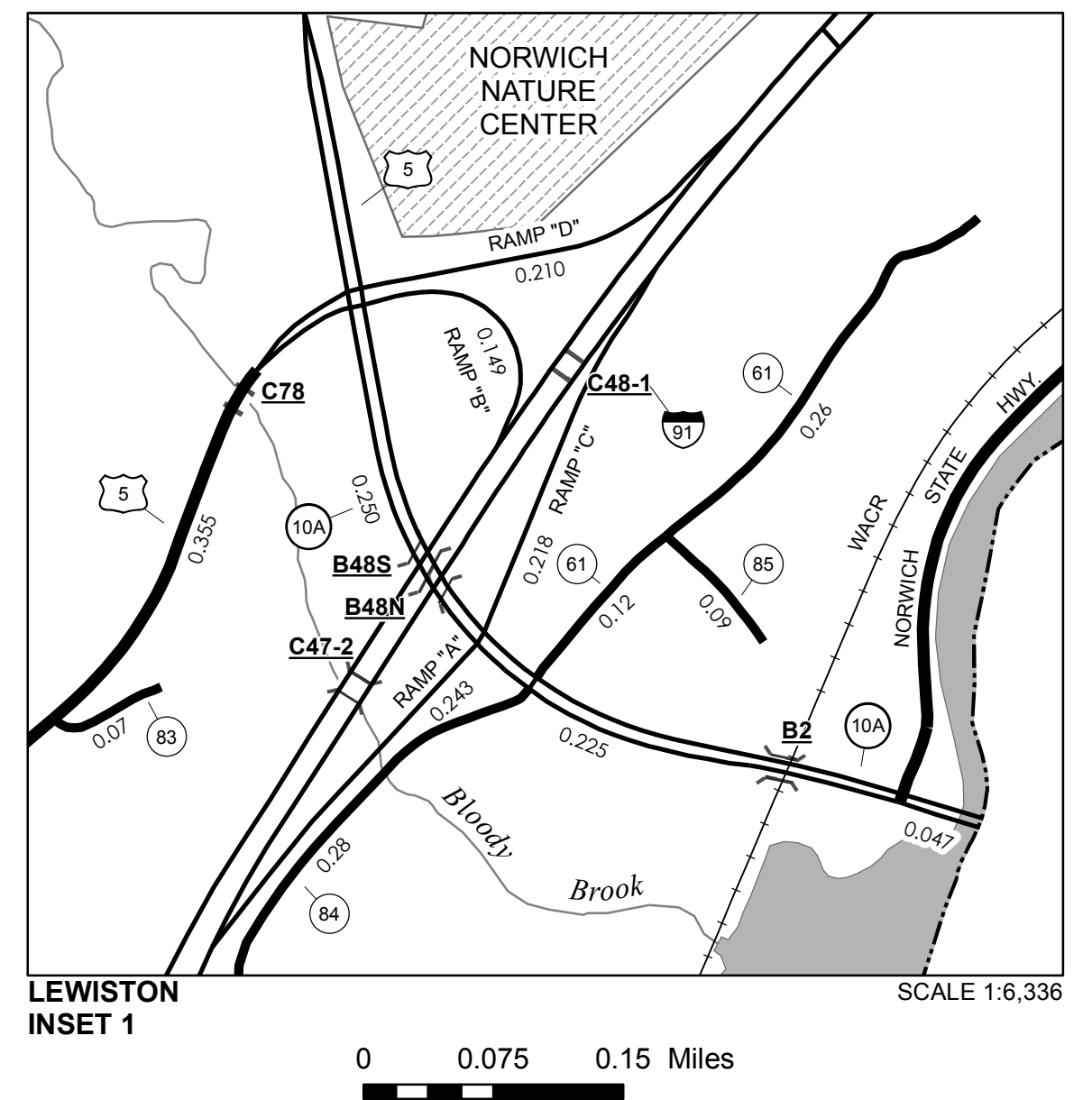
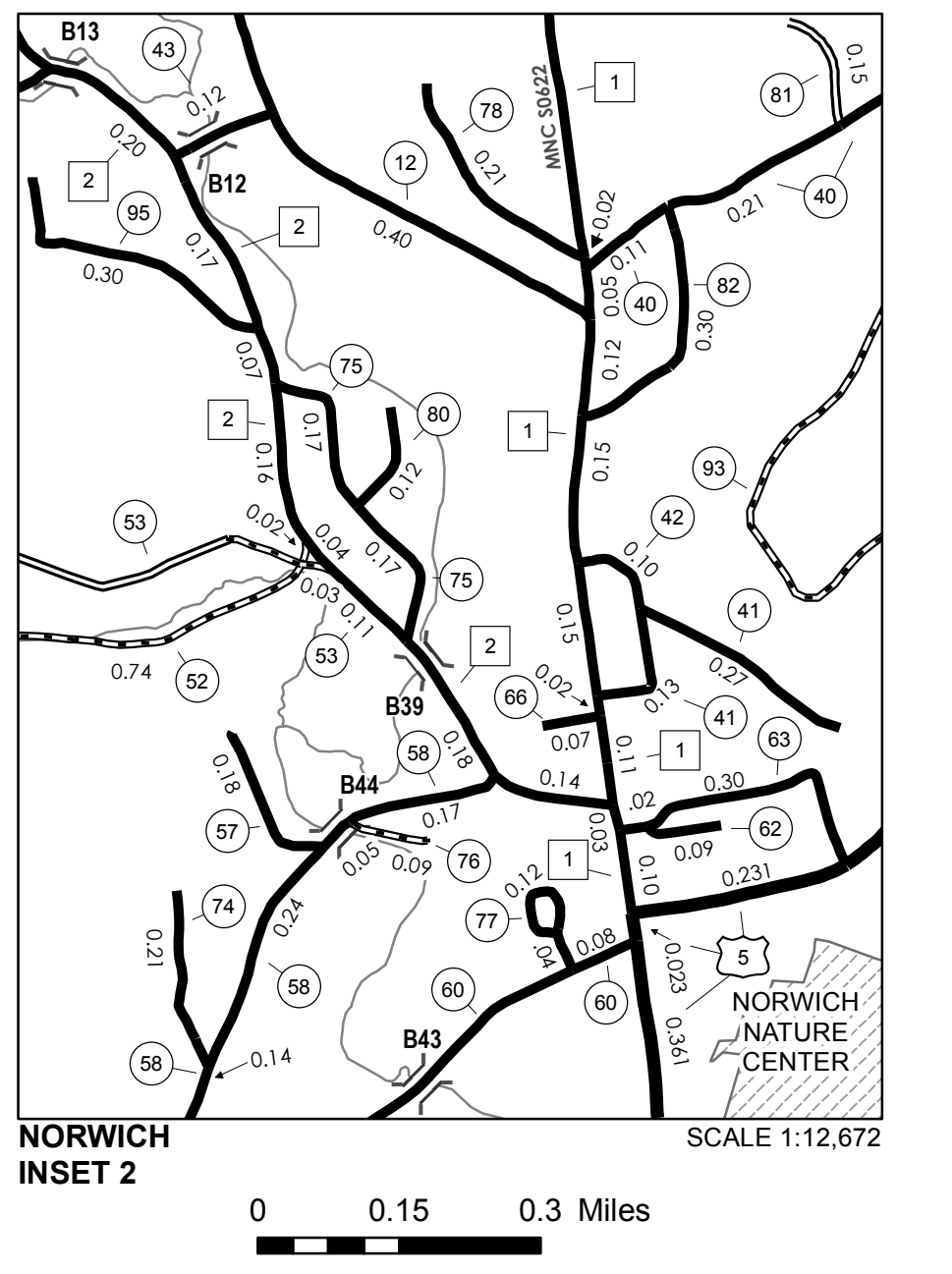
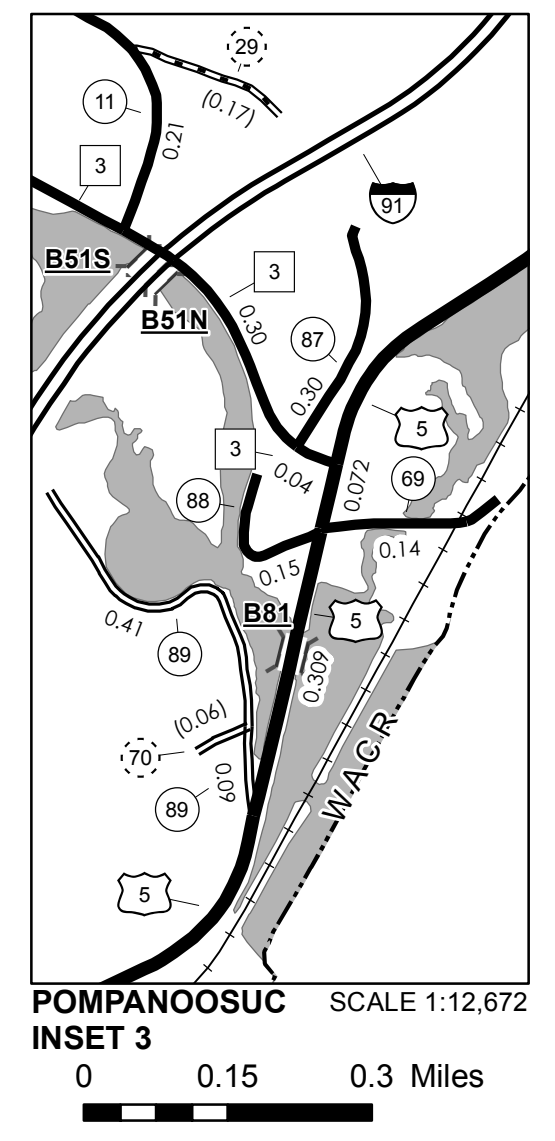
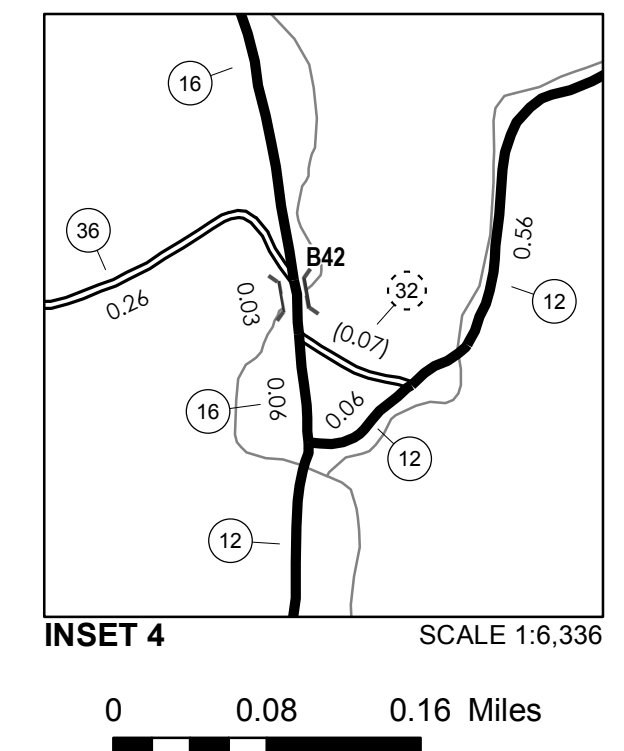
**POLITICAL SUBDIVISIONS**

- STATE BOUNDARY
- COUNTY BOUNDARY
- TOWN BOUNDARY
- VILLAGE BOUNDARY
- URBAN COMPACT BOUNDARY
- WATER BODY
- STREAM OR BROOK

**BRIDGE OR CULVERT**

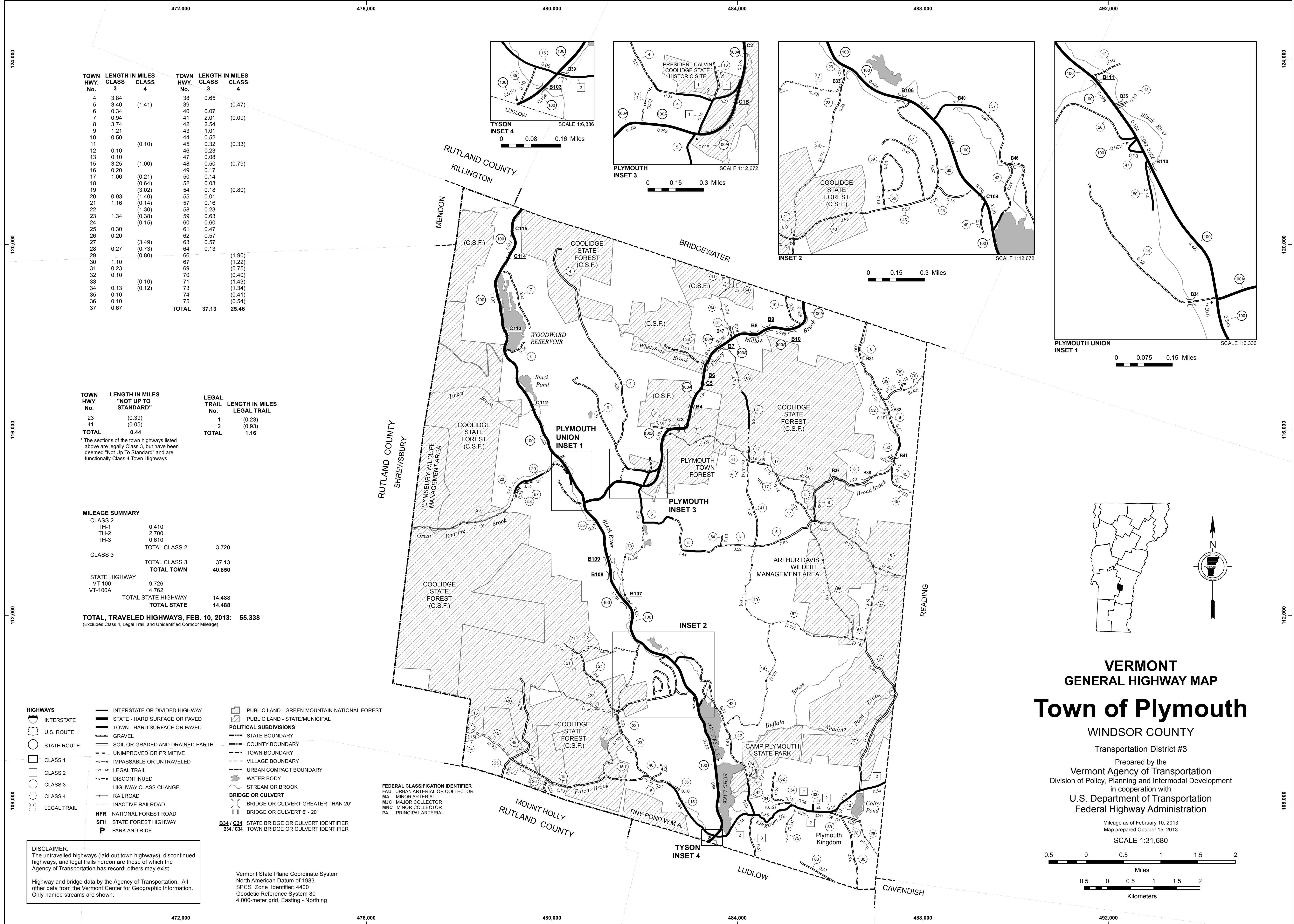
- BRIDGE OR CULVERT GREATER THAN 20'
- BRIDGE OR CULVERT 6' - 20'
- STATE BRIDGE OR CULVERT IDENTIFIER
- TOWN BRIDGE OR CULVERT IDENTIFIER

**DISCLAIMER:**  
The untraveled highways (laid-out town highways), discontinued highways, and legal trails hereon are those of which the Agency of Transportation has record; others may exist.  
Highway and bridge data by the Agency of Transportation. All other data from the Vermont Center for Geographic Information. Only named streams are shown.



**VERMONT GENERAL HIGHWAY MAP**  
**Town of Norwich**  
WINDSOR COUNTY  
Transportation District #4  
Prepared by the Vermont Agency of Transportation  
Division of Policy, Planning and Intermodal Development  
in cooperation with  
U.S. Department of Transportation  
Federal Highway Administration  
Mileage as of February 10, 2013  
Map prepared October 10, 2013  
SCALE 1:31,680

0.5 0 0.5 1 1.5 2 Miles  
0.5 0 0.5 1 1.5 2 Kilometers



TOWN HWY. No.	LENGTH IN MILES CLASS 3	LENGTH IN MILES CLASS 4	TOWN HWY. No.	LENGTH IN MILES CLASS 3	LENGTH IN MILES CLASS 4
4	3.84		38	0.65	
5	3.40	(1.41)	39		(0.47)
6	0.34		40	0.07	
7	0.94		41	2.01	
8	3.74		42	2.54	(0.09)
9	1.21		43	1.01	
10	0.50		44	0.52	
11		(0.10)	45	0.32	(0.33)
12	0.10		46	0.23	
13	0.10		47	0.08	
15	3.25	(1.00)	48	0.50	(0.79)
16	0.20		49	0.17	
17	1.06	(0.21)	50	0.14	
18		(0.64)	52	0.03	
19		(3.02)	54	0.18	(0.80)
20	0.93	(1.40)	55	0.01	
21	1.16	(0.14)	57	0.16	
22		(1.30)	58	0.23	
23	1.34	(0.38)	59	0.63	
24		(0.15)	60	0.60	
25	0.30		61	0.47	
26	0.20		62	0.57	
27		(3.49)	63	0.57	
28	0.27	(0.73)	64	0.13	
29		(0.80)	66		(1.90)
30	1.10		67		(1.22)
31	0.23		69		(0.75)
32	0.10		70		(0.40)
33		(0.10)	71		(1.43)
34	0.13	(0.12)	73		(1.34)
35	0.10		74		(0.41)
36	0.10		75		(0.54)
37	0.67				
<b>TOTAL</b>			<b>TOTAL</b>	<b>37.13</b>	<b>25.46</b>

TOWN HWY. No.	LENGTH IN MILES "NOT UP TO STANDARD"	LEGAL TRAIL No.	LENGTH IN MILES LEGAL TRAIL
23	(0.39)	1	(0.23)
41	(0.05)	2	(0.93)
<b>TOTAL</b>	<b>0.44</b>	<b>TOTAL</b>	<b>1.16</b>

\* The sections of the town highways listed above are legally Class 3, but have been deemed "Not Up To Standard" and are functionally Class 4 Town Highways

MILEAGE SUMMARY			
CLASS 2			
TH-1	0.410		
TH-2	2.700		
TH-3	0.610		
<b>TOTAL CLASS 2</b>		<b>3.720</b>	
CLASS 3			
<b>TOTAL CLASS 3</b>		<b>37.13</b>	
<b>TOTAL TOWN</b>		<b>40.850</b>	
STATE HIGHWAY			
VT-100	9.726		
VT-100A	4.762		
<b>TOTAL STATE HIGHWAY</b>		<b>14.488</b>	
<b>TOTAL STATE</b>		<b>14.488</b>	

**TOTAL, TRAVELED HIGHWAYS, FEB. 10, 2013: 55.338**  
(Excludes Class 4, Legal Trail, and Unidentified Corridor Mileage)

- HIGHWAYS**
  - INTERSTATE OR DIVIDED HIGHWAY
  - STATE - HARD SURFACE OR PAVED
  - TOWN - HARD SURFACE OR PAVED
  - GRAVEL
  - SOIL OR GRADED AND DRAINED EARTH
  - UNIMPROVED OR PRIMITIVE
  - IMPASSABLE OR UNTRAVELED
  - LEGAL TRAIL
  - DISCONTINUED
  - HIGHWAY CLASS CHANGE
  - RAILROAD
  - INACTIVE RAILROAD
  - NFR NATIONAL FOREST ROAD
  - SFH STATE FOREST HIGHWAY
  - P PARK AND RIDE
- POLITICAL SUBDIVISIONS**
  - STATE BOUNDARY
  - COUNTY BOUNDARY
  - TOWN BOUNDARY
  - VILLAGE BOUNDARY
  - URBAN COMPACT BOUNDARY
  - WATER BODY
  - STREAM OR BROOK
- BRIDGE OR CULVERT**
  - BRIDGE OR CULVERT GREATER THAN 20'
  - BRIDGE OR CULVERT 6' - 20'
- FEDERAL CLASSIFICATION IDENTIFIER**
  - FAU URBAN ARTERIAL OR COLLECTOR
  - MA MINOR ARTERIAL
  - MJC MAJOR COLLECTOR
  - MNC MINOR COLLECTOR
  - PA PRINCIPAL ARTERIAL
- STATE BRIDGE OR CULVERT IDENTIFIER**
  - B34 / C34 STATE BRIDGE OR CULVERT IDENTIFIER
  - B34 / C34 TOWN BRIDGE OR CULVERT IDENTIFIER

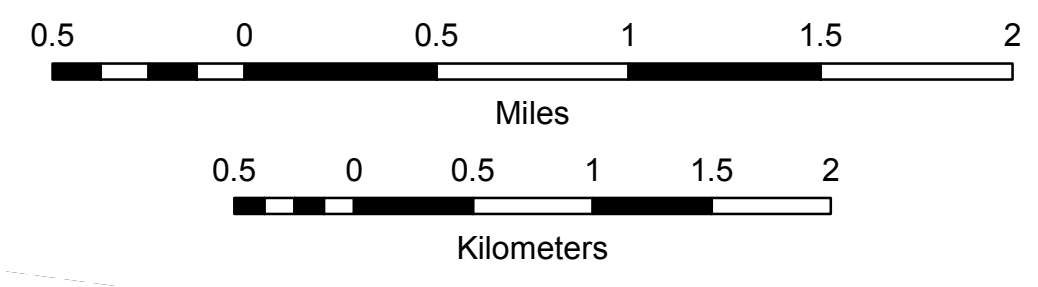
**DISCLAIMER:**  
The untraveled highways (laid-out town highways), discontinued highways, and legal trails herein are those of which the Agency of Transportation has record; others may exist.  
Highway and bridge data by the Agency of Transportation. All other data from the Vermont Center for Geographic Information. Only named streams are shown.

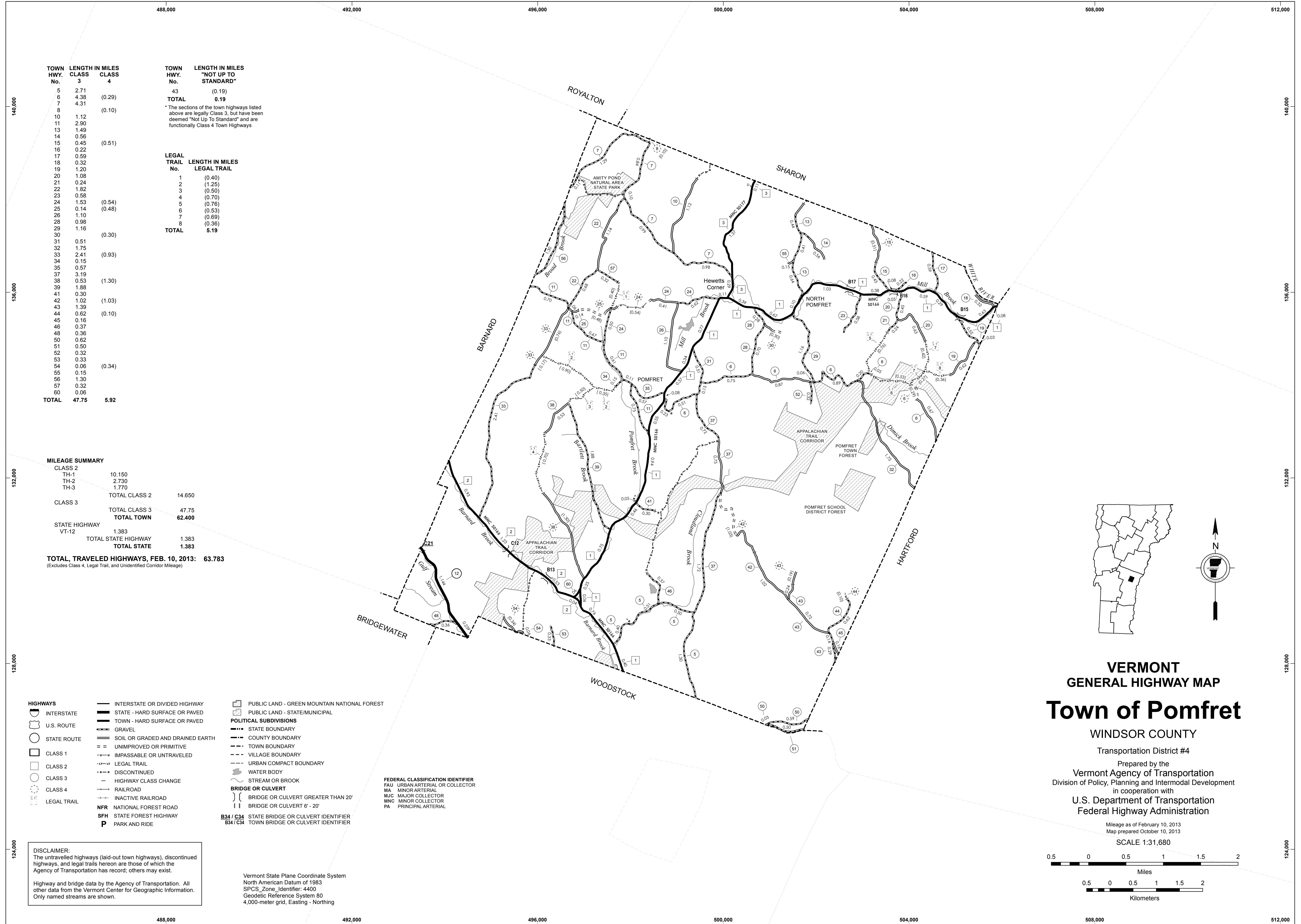
Vermont State Plane Coordinate System  
North American Datum of 1983  
SPCS\_Zone\_Identifier: 4400  
Geodetic Reference System 80  
4,000-meter grid, Easting - Northing

# VERMONT GENERAL HIGHWAY MAP

## Town of Plymouth

WINDSOR COUNTY  
Transportation District #3  
Prepared by the  
Vermont Agency of Transportation  
Division of Policy, Planning and Intermodal Development  
in cooperation with  
U.S. Department of Transportation  
Federal Highway Administration  
Mileage as of February 10, 2013  
Map prepared October 15, 2013  
SCALE 1:31,680





TOWN HWY. No.	LENGTH IN MILES CLASS 3	CLASS 4	TOWN HWY. No.	LENGTH IN MILES "NOT UP TO STANDARD"
5	2.71		43	(0.19)
6	4.38	(0.29)		
7	4.31		<b>TOTAL</b>	<b>0.19</b>
8		(0.10)		
10	1.12			
11	2.90			
13	1.49			
14	0.56			
15	0.45	(0.51)		
16	0.22			
17	0.59			
18	0.32			
19	1.20			
20	1.08			
21	0.24			
22	1.82			
23	0.58			
24	1.53	(0.54)		
25	0.14	(0.48)		
26	1.10			
28	0.98			
29	1.16			
30		(0.30)		
31	0.51			
32	1.75			
33	2.41	(0.93)		
34	0.15			
35	0.57			
37	3.19			
38	0.53	(1.30)		
39	1.88			
41	0.30			
42	1.02	(1.03)		
43	1.39			
44	0.62	(0.10)		
45	0.16			
46	0.37			
48	0.36			
50	0.62			
51	0.50			
52	0.32			
53	0.33			
54	0.06	(0.34)		
55	0.15			
56	1.30			
57	0.32			
60	0.06			
<b>TOTAL</b>	<b>47.75</b>	<b>5.92</b>		

LEGAL TRAIL No.	LENGTH IN MILES LEGAL TRAIL
1	(0.40)
2	(1.25)
3	(0.50)
4	(0.70)
5	(0.76)
6	(0.53)
7	(0.69)
8	(0.36)
<b>TOTAL</b>	<b>5.19</b>

**MILEAGE SUMMARY**

CLASS 2		
TH-1	10.150	
TH-2	2.730	
TH-3	1.770	
<b>TOTAL CLASS 2</b>	<b>14.650</b>	
CLASS 3		
<b>TOTAL CLASS 3</b>	<b>47.75</b>	
<b>TOTAL TOWN</b>	<b>62.400</b>	
STATE HIGHWAY		
VT-12	1.383	
<b>TOTAL STATE HIGHWAY</b>	<b>1.383</b>	
<b>TOTAL STATE</b>	<b>1.383</b>	
<b>TOTAL, TRAVELED HIGHWAYS, FEB. 10, 2013:</b>	<b>63.783</b>	

(Excludes Class 4, Legal Trail, and Unidentified Corridor Mileage)

- HIGHWAYS**
- INTERSTATE
  - STATE - HARD SURFACE OR PAVED
  - TOWN - HARD SURFACE OR PAVED
  - GRAVEL
  - SOIL OR GRADED AND DRAINED EARTH
  - UNIMPROVED OR PRIMITIVE
  - IMPASSABLE OR UNTRAVELED
  - LEGAL TRAIL
  - DISCONTINUED
  - HIGHWAY CLASS CHANGE
  - RAILROAD
  - INACTIVE RAILROAD
  - NATIONAL FOREST ROAD
  - STATE FOREST HIGHWAY
  - PARK AND RIDE
- POLITICAL SUBDIVISIONS**
- STATE BOUNDARY
  - COUNTY BOUNDARY
  - TOWN BOUNDARY
  - VILLAGE BOUNDARY
  - URBAN COMPACT BOUNDARY
  - WATER BODY
  - STREAM OR BROOK
- BRIDGE OR CULVERT**
- BRIDGE OR CULVERT GREATER THAN 20'
  - BRIDGE OR CULVERT 6' - 20'
  - STATE BRIDGE OR CULVERT IDENTIFIER
  - TOWN BRIDGE OR CULVERT IDENTIFIER
- FEDERAL CLASSIFICATION IDENTIFIER**
- FAU URBAN ARTERIAL OR COLLECTOR
  - MA MINOR ARTERIAL
  - MJC MAJOR COLLECTOR
  - MNC MINOR COLLECTOR
  - PA PRINCIPAL ARTERIAL
- PUBLIC LAND - GREEN MOUNTAIN NATIONAL FOREST**
- PUBLIC LAND - STATE/MUNICIPAL**

**DISCLAIMER:**  
The untraveled highways (laid-out town highways), discontinued highways, and legal trails herein are those of which the Agency of Transportation has record; others may exist.

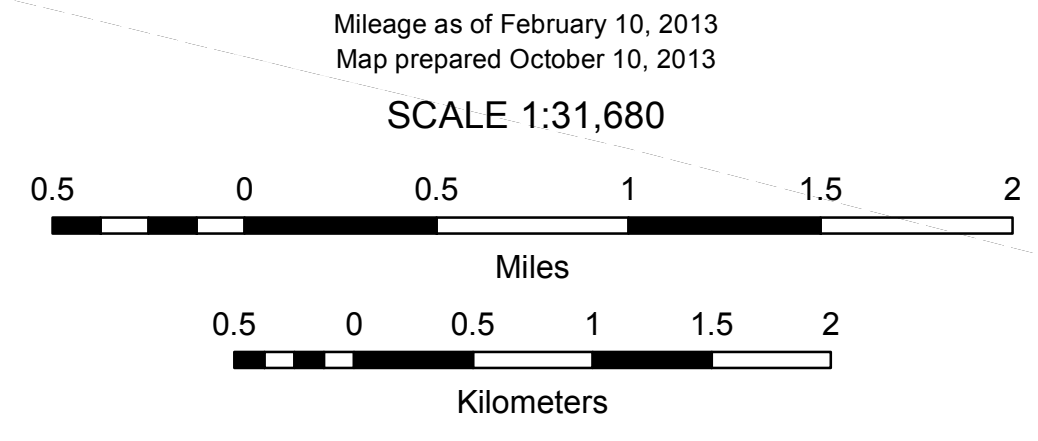
Highway and bridge data by the Agency of Transportation. All other data from the Vermont Center for Geographic Information. Only named streams are shown.

Vermont State Plane Coordinate System  
North American Datum of 1983  
SPCS\_Zone\_Identifier: 4400  
Geodetic Reference System 80  
4,000-meter grid, Easting - Northing

**VERMONT**  
**GENERAL HIGHWAY MAP**  
**Town of Pomfret**

WINDSOR COUNTY  
Transportation District #4

Prepared by the  
Vermont Agency of Transportation  
Division of Policy, Planning and Intermodal Development  
in cooperation with  
U.S. Department of Transportation  
Federal Highway Administration





TOWN HWY. No.	LENGTH IN MILES CLASS 3	LENGTH IN MILES CLASS 4
5	0.57	
6	2.28	
7	0.91	
8	2.60	(1.40)
9	0.73	
10	0.16	
11		(4.28)
12		(1.00)
13		(0.30)
14	0.48	
15		(1.95)
16	0.10	
17	1.50	(0.46)
18	1.00	
19	0.83	
21	1.70	
23	0.17	
24	0.95	
25	0.69	(0.10)
28	0.55	
29	0.12	(0.28)
30	1.41	
32	0.15	
34		(1.00)
37	0.24	
38	0.21	
39	2.21	(0.71)
40	0.04	
42	1.42	
43	0.08	
44	0.80	
45	0.20	
46	0.24	
47	0.56	
48	3.04	
49	0.16	
50	0.15	(0.05)
51	1.12	
52	0.05	
53	0.14	
54	0.78	(0.87)
57		(0.40)
58	0.48	
59	1.80	
60	0.02	
61	0.20	(0.42)
62	0.07	
63	0.09	
64	0.24	
65		(0.60)
66		(0.94)
<b>TOTAL</b>	<b>30.24</b>	<b>14.76</b>

**MILEAGE SUMMARY**

CLASS 2	7.250	
TH-1	0.200	
TH-2	1.650	
TH-3		
<b>TOTAL CLASS 2</b>	<b>9.100</b>	
CLASS 3		
<b>TOTAL CLASS 3</b>	<b>30.24</b>	
<b>TOTAL TOWN</b>	<b>39.340</b>	
STATE HIGHWAY		
VT-44	0.202	
VT-106	7.277	
<b>TOTAL STATE HIGHWAY</b>	<b>7.479</b>	
<b>TOTAL STATE</b>	<b>7.479</b>	

**TOTAL, TRAVELED HIGHWAYS, FEB. 10, 2013: 46.819**  
(Excludes Class 4, Legal Trail, and Unidentified Corridor Mileage)

TOWN HWY. No.	LENGTH IN MILES "NOT UP TO STANDARD"
17	(1.25)
20	(0.21)
51	(1.02)
60	(0.12)
<b>TOTAL</b>	<b>2.60</b>

\* The sections of the town highways listed above are legally Class 3, but have been deemed "Not Up To Standard" and are functionally Class 4 Town Highways

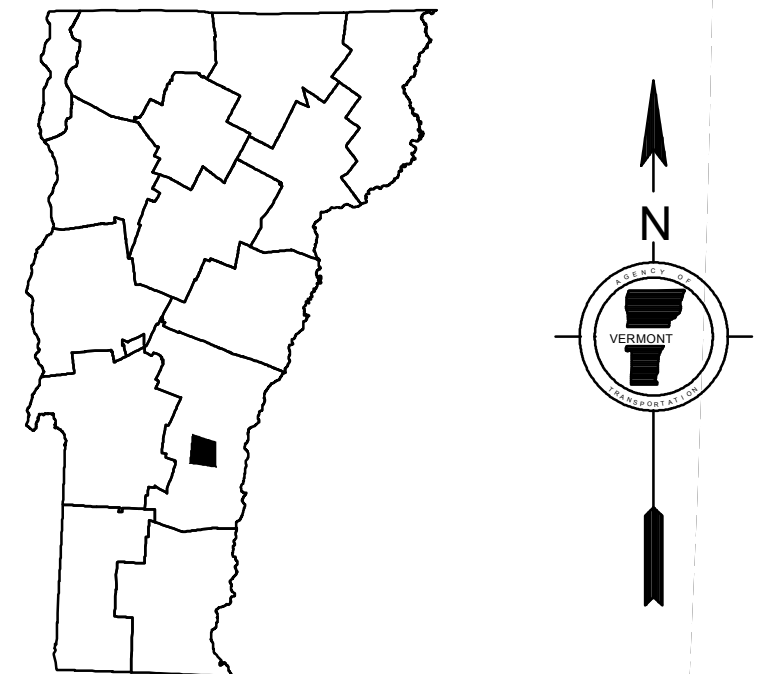
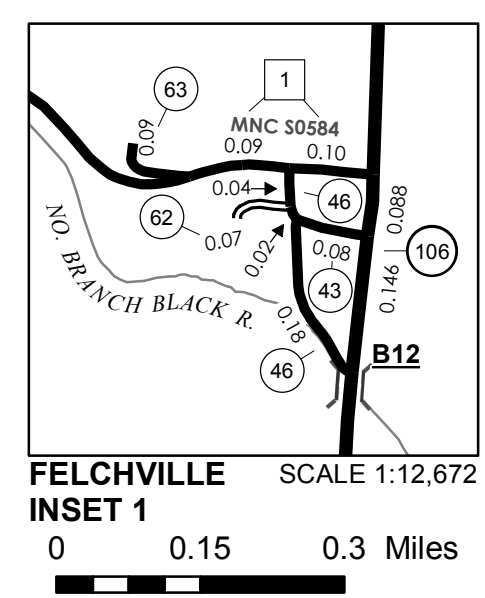
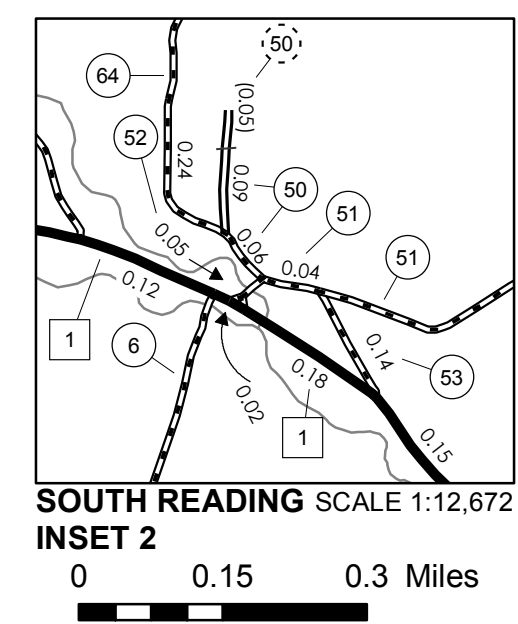
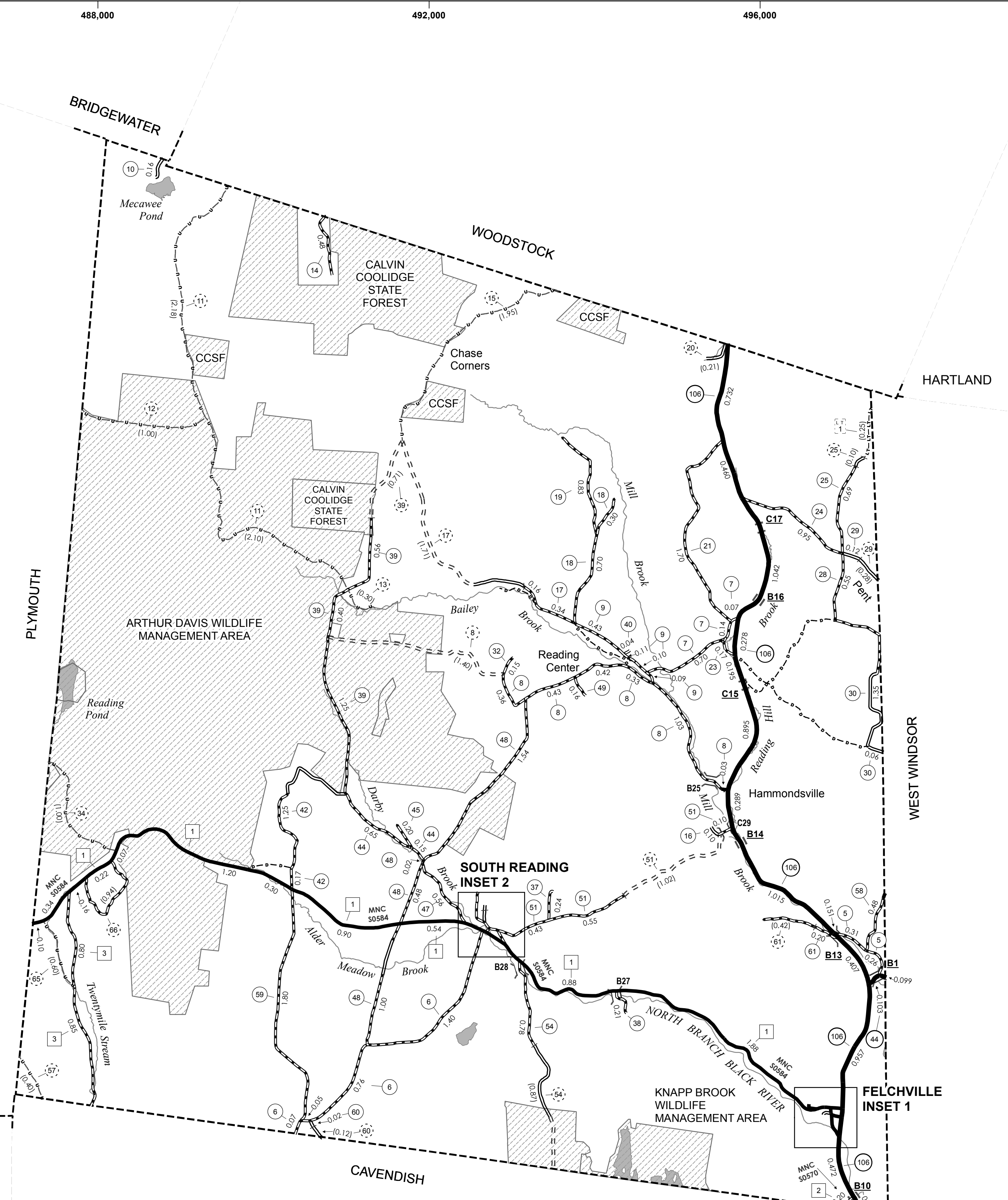
LEGAL TRAIL No.	LENGTH IN MILES LEGAL TRAIL
1	(0.25)
<b>TOTAL</b>	<b>0.25</b>

- HIGHWAYS**
- INTERSTATE OR DIVIDED HIGHWAY
  - STATE - HARD SURFACE OR PAVED
  - TOWN - HARD SURFACE OR PAVED
  - GRAVEL
  - SOIL OR GRADED AND DRAINED EARTH
  - UNIMPROVED OR PRIMITIVE
  - IMPASSABLE OR UNTRAVELED
  - LEGAL TRAIL
  - DISCONTINUED
  - HIGHWAY CLASS CHANGE
  - RAILROAD
  - INACTIVE RAILROAD
  - NFR NATIONAL FOREST ROAD
  - SFH STATE FOREST HIGHWAY
  - P PARK AND RIDE
- POLITICAL SUBDIVISIONS**
- STATE BOUNDARY
  - COUNTY BOUNDARY
  - TOWN BOUNDARY
  - VILLAGE BOUNDARY
  - URBAN COMPACT BOUNDARY
  - WATER BODY
  - STREAM OR BROOK
- BRIDGE OR CULVERT**
- BRIDGE OR CULVERT GREATER THAN 20'
  - BRIDGE OR CULVERT 6' - 20'
- FEDERAL CLASSIFICATION IDENTIFIER**
- FAU URBAN ARTERIAL OR COLLECTOR
  - MA MINOR ARTERIAL
  - MJC MAJOR COLLECTOR
  - MNC MINOR COLLECTOR
  - PA PRINCIPAL ARTERIAL
- B34 / C34** STATE BRIDGE OR CULVERT IDENTIFIER  
**B34 / C34** TOWN BRIDGE OR CULVERT IDENTIFIER

**DISCLAIMER:**  
The untraveled highways (laid-out town highways), discontinued highways, and legal trails herein are those of which the Agency of Transportation has record; others may exist.

Highway and bridge data by the Agency of Transportation. All other data from the Vermont Center for Geographic Information. Only named streams are shown.

Vermont State Plane Coordinate System  
North American Datum of 1983  
SPCS\_Zone\_Identifier: 4400  
Geodetic Reference System 80  
4,000-meter grid, Easting - Northing



**VERMONT GENERAL HIGHWAY MAP**  
**Town of Reading**

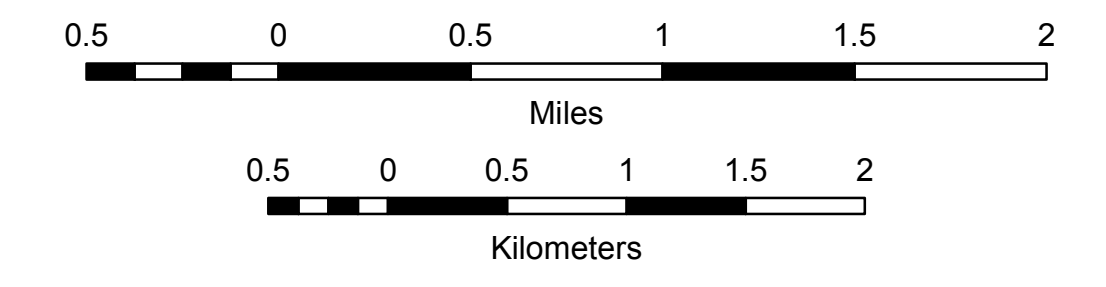
WINDSOR COUNTY

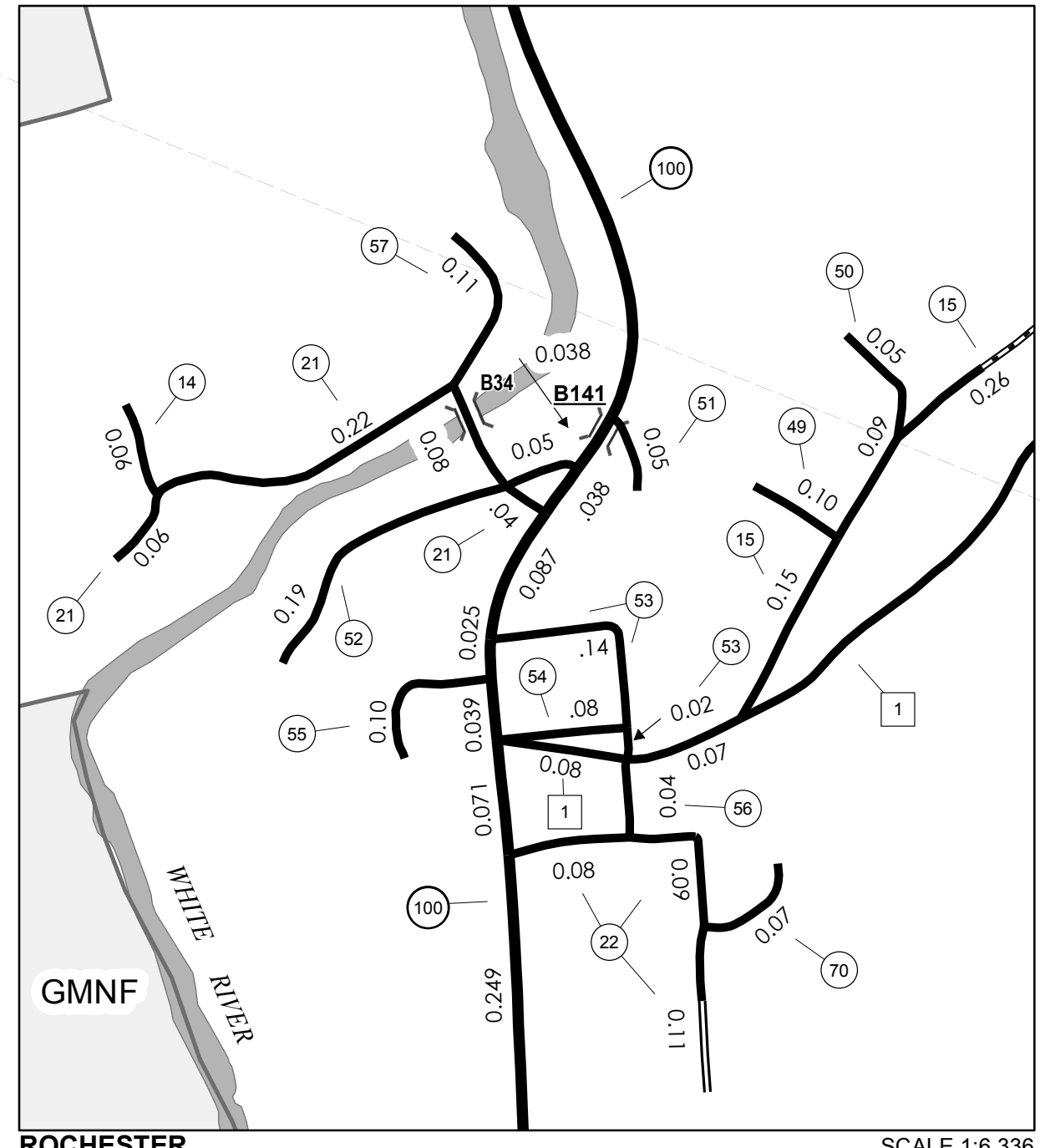
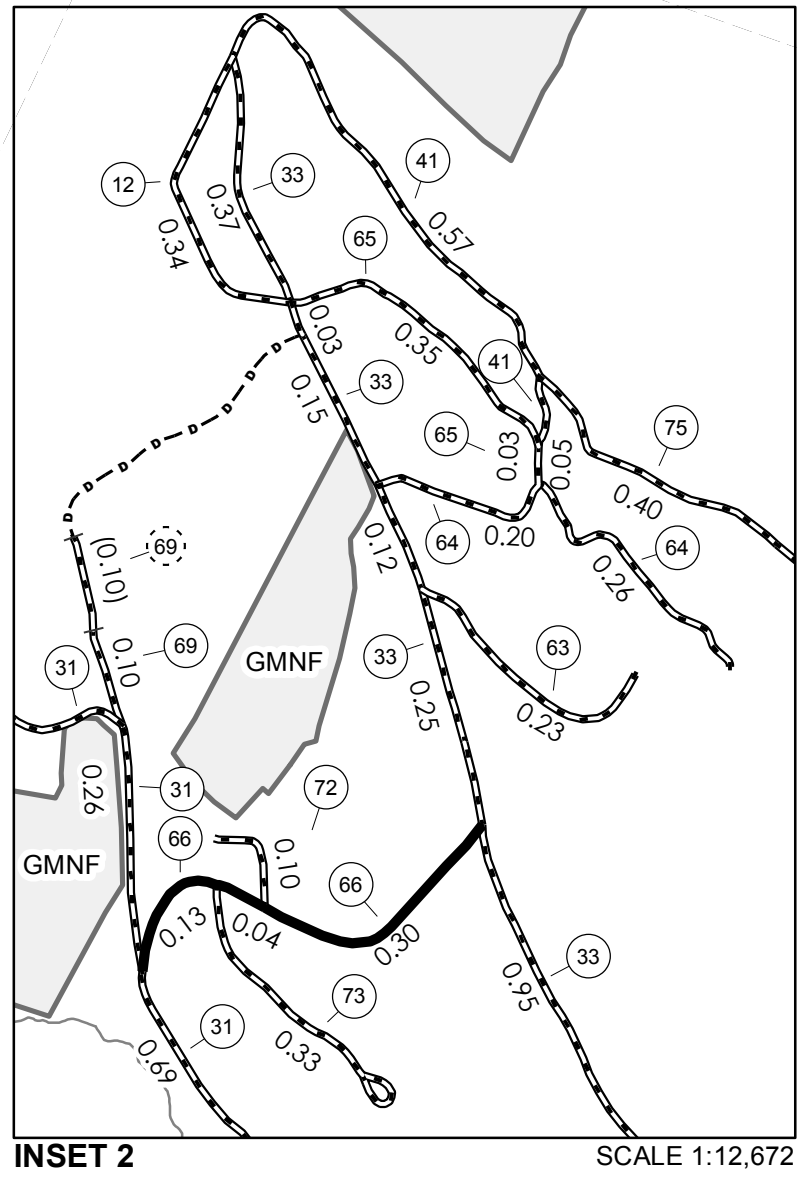
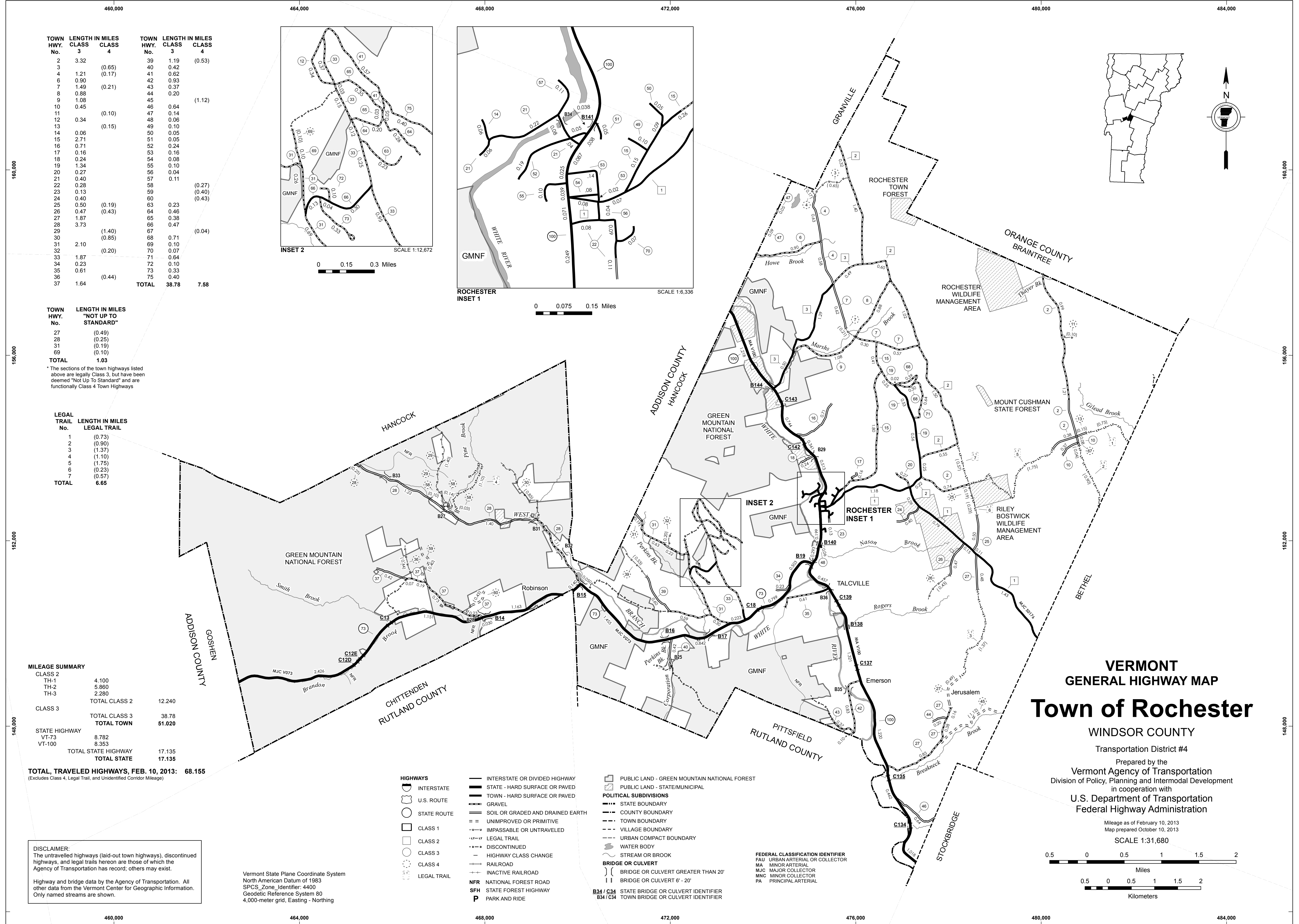
Transportation District #4

Prepared by the  
Vermont Agency of Transportation  
Division of Policy, Planning and Intermodal Development  
in cooperation with  
U.S. Department of Transportation  
Federal Highway Administration

Mileage as of February 10, 2013  
Map prepared October 10, 2013

SCALE 1:31,680





TOWN HWY. No.	LENGTH IN MILES CLASS 3	LENGTH IN MILES CLASS 4	TOWN HWY. No.	LENGTH IN MILES CLASS 3	LENGTH IN MILES CLASS 4
2	3.32		39	1.19	(0.53)
3		(0.65)	40	0.42	
4	1.21	(0.17)	41	0.62	
6	0.90		42	0.93	
7	1.49	(0.21)	43	0.37	
8	0.88		44	0.20	
9	1.08		45		(1.12)
10	0.45		46	0.64	
11		(0.10)	47	0.14	
12	0.34		48	0.06	
13		(0.15)	49	0.10	
14	0.06		50	0.05	
15	2.71		51	0.05	
16	0.71		52	0.24	
17	0.16		53	0.16	
18	0.24		54	0.08	
19	1.34		55	0.10	
20	0.27		56	0.04	
21	0.40		57	0.11	
22	0.28		58		(0.27)
23	0.13		59		(0.40)
24	0.40		60		(0.43)
25	0.50	(0.19)	63	0.23	
26	0.47	(0.43)	64	0.46	
27	1.87		65	0.38	
28	3.73		66	0.47	
29		(1.40)	67		(0.04)
30		(0.85)	68	0.71	
31	2.10		69	0.10	
32		(0.20)	70	0.07	
33	1.87		71	0.64	
34	0.23		72	0.10	
35	0.61		73	0.33	
36		(0.44)	75	0.40	
37	1.64		<b>TOTAL</b>	<b>38.78</b>	<b>7.58</b>

TOWN HWY. No.	LENGTH IN MILES "NOT UP TO STANDARD"
27	(0.49)
28	(0.25)
31	(0.19)
69	(0.10)
<b>TOTAL</b>	<b>1.03</b>

\* The sections of the town highways listed above are legally Class 3, but have been deemed "Not Up To Standard" and are functionally Class 4 Town Highways

LEGAL TRAIL No.	LENGTH IN MILES LEGAL TRAIL
1	(0.73)
2	(0.90)
3	(1.37)
4	(1.10)
5	(1.75)
6	(0.23)
7	(0.57)
<b>TOTAL</b>	<b>6.65</b>

MILEAGE SUMMARY	
CLASS 2	
TH-1	4.100
TH-2	5.860
TH-3	2.280
<b>TOTAL CLASS 2</b>	<b>12.240</b>
CLASS 3	
<b>TOTAL CLASS 3</b>	<b>38.78</b>
<b>TOTAL TOWN</b>	<b>51.020</b>
STATE HIGHWAY	
VT-73	8.782
VT-100	8.353
<b>TOTAL STATE HIGHWAY</b>	<b>17.135</b>
<b>TOTAL STATE</b>	<b>17.135</b>

**TOTAL, TRAVELED HIGHWAYS, FEB. 10, 2013: 68.155**  
(Excludes Class 4, Legal Trail, and Unidentified Corridor Mileage)

**DISCLAIMER:**  
The untraveled highways (laid-out town highways), discontinued highways, and legal trails herein are those of which the Agency of Transportation has record; others may exist.  
Highway and bridge data by the Agency of Transportation. All other data from the Vermont Center for Geographic Information. Only named streams are shown.

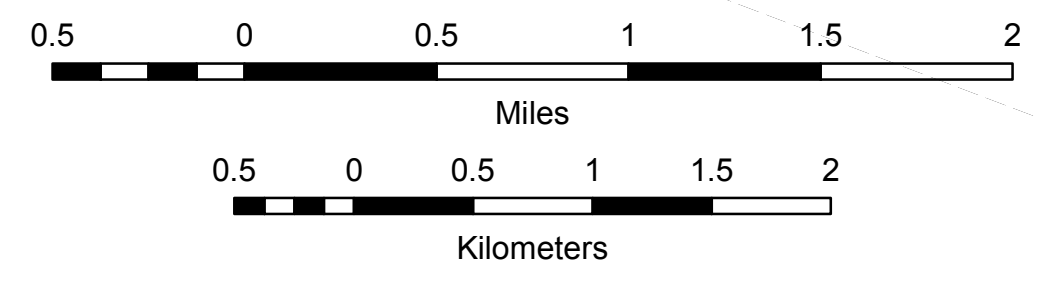
Vermont State Plane Coordinate System  
North American Datum of 1983  
SPCS\_Zone\_Identifier: 4400  
Geodetic Reference System 80  
4,000-meter grid, Easting - Northing

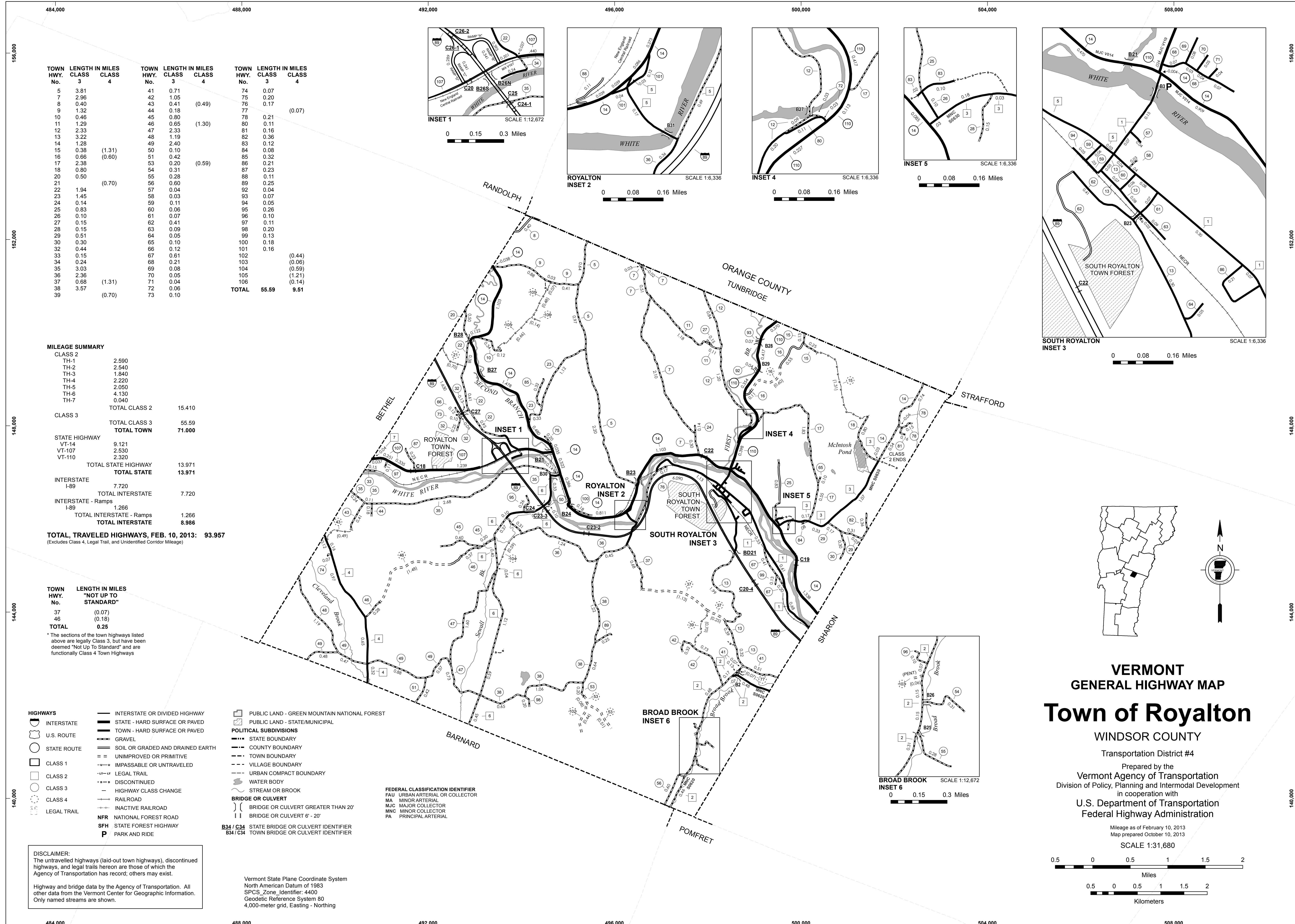
- HIGHWAYS**
- INTERSTATE
- U.S. ROUTE
- STATE ROUTE
- CLASS 1
- CLASS 2
- CLASS 3
- CLASS 4
- LEGAL TRAIL
- INTERSTATE OR DIVIDED HIGHWAY
- STATE - HARD SURFACE OR PAVED
- TOWN - HARD SURFACE OR PAVED
- GRAVEL
- SOIL OR GRADED AND DRAINED EARTH
- UNIMPROVED OR PRIMITIVE
- IMPASSABLE OR UNTRAVELED
- LEGAL TRAIL
- DISCONTINUED
- HIGHWAY CLASS CHANGE
- RAILROAD
- INACTIVE RAILROAD
- NATIONAL FOREST ROAD
- STATE FOREST HIGHWAY
- PARK AND RIDE
- PUBLIC LAND - GREEN MOUNTAIN NATIONAL FOREST
- PUBLIC LAND - STATE/MUNICIPAL
- POLITICAL SUBDIVISIONS**
- STATE BOUNDARY
- COUNTY BOUNDARY
- TOWN BOUNDARY
- VILLAGE BOUNDARY
- URBAN COMPACT BOUNDARY
- WATER BODY
- STREAM OR BROOK
- BRIDGE OR CULVERT**
- BRIDGE OR CULVERT GREATER THAN 20'
- BRIDGE OR CULVERT 6' - 20'
- B34 / C34** STATE BRIDGE OR CULVERT IDENTIFIER
- B34 / C34** TOWN BRIDGE OR CULVERT IDENTIFIER

# VERMONT GENERAL HIGHWAY MAP

## Town of Rochester

WINDSOR COUNTY  
Transportation District #4  
Prepared by the  
Vermont Agency of Transportation  
Division of Policy, Planning and Intermodal Development  
in cooperation with  
U.S. Department of Transportation  
Federal Highway Administration





TOWN HWY. No.	LENGTH IN MILES CLASS 3	LENGTH IN MILES CLASS 4	TOWN HWY. No.	LENGTH IN MILES CLASS 3	LENGTH IN MILES CLASS 4	TOWN HWY. No.	LENGTH IN MILES CLASS 3	LENGTH IN MILES CLASS 4
5	3.81		41	0.71		74	0.07	
7	2.96		42	1.05		75	0.20	
8	0.40		43	0.41	(0.49)	76	0.17	
9	1.32		44	0.18		77		(0.07)
10	0.46		45	0.80		78	0.21	
11	1.29		46	0.65	(1.30)	80	0.11	
12	2.33		47	2.33		81	0.16	
13	3.22		48	1.19		82	0.36	
14	1.28		49	2.40		83	0.12	
15	0.38	(1.31)	50	0.10		84	0.08	
16	0.66	(0.60)	51	0.42		85	0.32	
17	2.38		53	0.20	(0.59)	86	0.21	
18	0.80		54	0.31		87	0.23	
20	0.50		55	0.28		88	0.11	
21		(0.70)	56	0.60		89	0.25	
22	1.94		57	0.04		92	0.04	
23	1.45		58	0.03		93	0.07	
24	0.14		59	0.11		94	0.05	
25	0.83		60	0.06		95	0.26	
26	0.10		61	0.07		96	0.10	
27	0.15		62	0.41		97	0.11	
28	0.15		63	0.09		98	0.20	
29	0.51		64	0.05		99	0.13	
30	0.30		65	0.10		100	0.18	
32	0.44		66	0.12	(0.44)	101	0.16	
33	0.15		67	0.51	(0.06)	102		
34	0.24		68	0.21	(0.59)	103		
35	3.03		69	0.08	(1.21)	104		
36	2.36		70	0.05	(0.14)	105		
37	0.68	(1.31)	71	0.04		106		
38	3.57		72	0.06		TOTAL	55.59	9.51
39		(0.70)	73	0.10				

**MILEAGE SUMMARY**

CLASS 2		
TH-1	2,590	
TH-2	2,540	
TH-3	1,840	
TH-4	2,220	
TH-5	2,050	
TH-6	4,130	
TH-7	0,040	
TOTAL CLASS 2	15,410	
CLASS 3		
TOTAL CLASS 3	55.59	
TOTAL TOWN	71.000	
STATE HIGHWAY		
VT-14	9,121	
VT-107	2,530	
VT-110	2,320	
TOTAL STATE HIGHWAY	13,971	
INTERSTATE		
I-89	7,720	
TOTAL INTERSTATE	7,720	
INTERSTATE - Ramps		
I-89	1,266	
TOTAL INTERSTATE - Ramps	1,266	
TOTAL INTERSTATE	8,986	
<b>TOTAL, TRAVELED HIGHWAYS, FEB. 10, 2013:</b>	<b>93,957</b>	

*(Excludes Class 4, Legal Trail, and Unidentified Corridor Mileage)*

TOWN HWY. No.	LENGTH IN MILES "NOT UP TO STANDARD"
37	(0.07)
46	(0.18)
TOTAL	0.25

\* The sections of the town highways listed above are legally Class 3, but have been deemed "Not Up To Standard" and are functionally Class 4 Town Highways

- HIGHWAYS**
- INTERSTATE OR DIVIDED HIGHWAY
  - STATE - HARD SURFACE OR PAVED
  - TOWN - HARD SURFACE OR PAVED
  - GRAVEL
  - SOIL OR GRADED AND DRAINED EARTH
  - UNIMPROVED OR PRIMITIVE
  - IMPASSABLE OR UNTRAVELED
  - LEGAL TRAIL
  - DISCONTINUED
  - HIGHWAY CLASS CHANGE
  - RAILROAD
  - INACTIVE RAILROAD
  - NFR NATIONAL FOREST ROAD
  - SFH STATE FOREST HIGHWAY
  - P PARK AND RIDE
- POLITICAL SUBDIVISIONS**
- STATE BOUNDARY
  - COUNTY BOUNDARY
  - TOWN BOUNDARY
  - VILLAGE BOUNDARY
  - URBAN COMPACT BOUNDARY
  - WATER BODY
  - STREAM OR BROOK
- BRIDGE OR CULVERT**
- BRIDGE OR CULVERT GREATER THAN 20'
  - BRIDGE OR CULVERT 6' - 20'
- FEDERAL CLASSIFICATION IDENTIFIER**
- FAU URBAN ARTERIAL OR COLLECTOR
  - MA MINOR ARTERIAL
  - MJC MAJOR COLLECTOR
  - MNC MINOR COLLECTOR
  - PA PRINCIPAL ARTERIAL
- B34 / C34** STATE BRIDGE OR CULVERT IDENTIFIER  
**B34 / C34** TOWN BRIDGE OR CULVERT IDENTIFIER

**DISCLAIMER:**  
 The untraveled highways (laid-out town highways), discontinued highways, and legal trails herein are those of which the Agency of Transportation has record; others may exist.

Highway and bridge data by the Agency of Transportation. All other data from the Vermont Center for Geographic Information. Only named streams are shown.

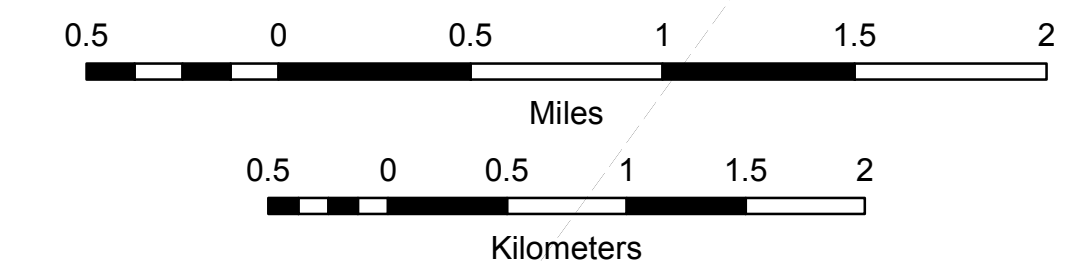
Vermont State Plane Coordinate System  
 North American Datum of 1983  
 SPCS\_Zone\_Identifier: 4400  
 Geodetic Reference System 80  
 4,000-meter grid, Easting - Northing

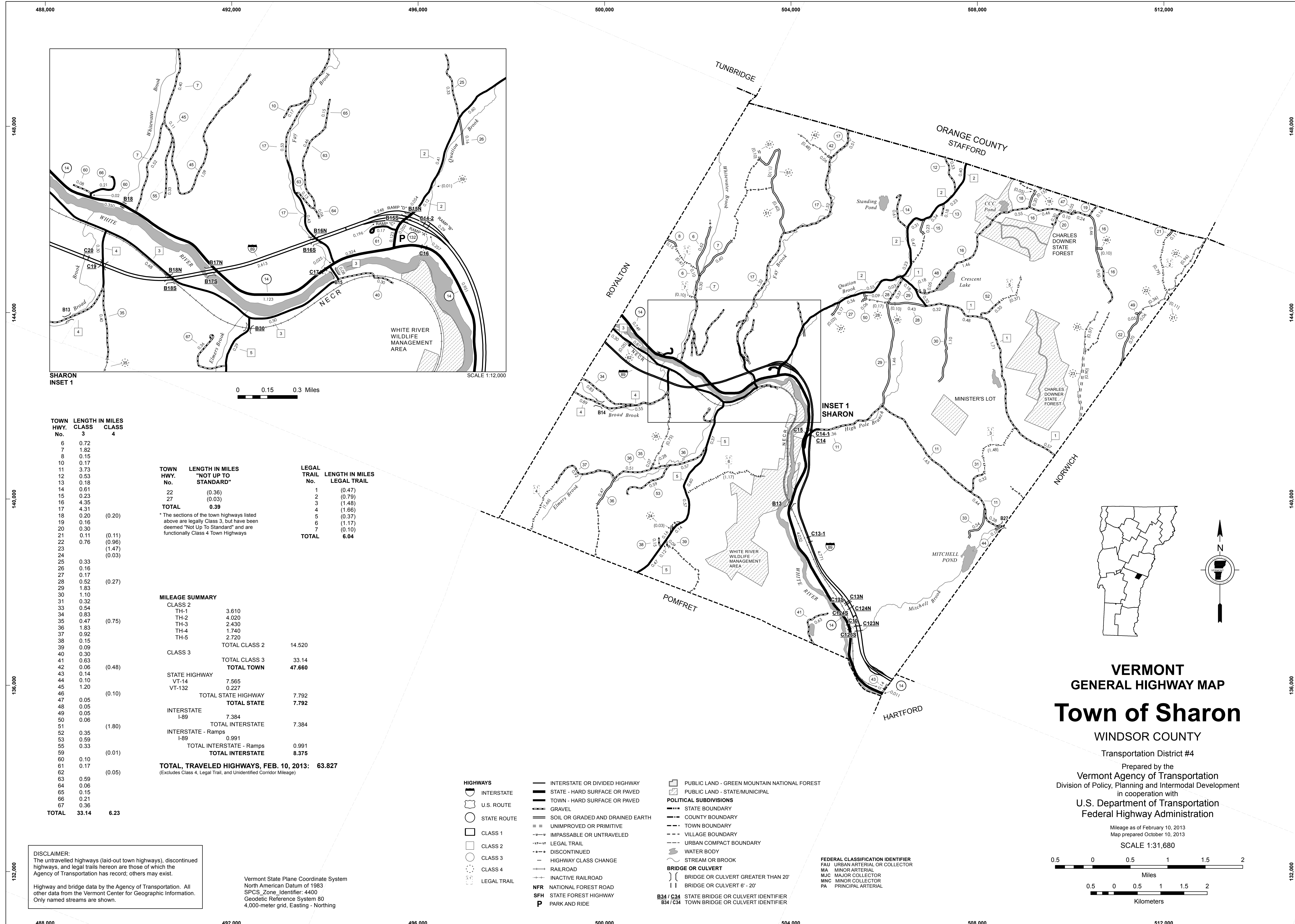
**VERMONT**  
**GENERAL HIGHWAY MAP**  
**Town of Royalton**

WINDSOR COUNTY  
 Transportation District #4

Prepared by the  
 Vermont Agency of Transportation  
 Division of Policy, Planning and Intermodal Development  
 in cooperation with  
 U.S. Department of Transportation  
 Federal Highway Administration

Mileage as of February 10, 2013  
 Map prepared October 10, 2013  
 SCALE 1:31,680





TOWN HWY. No.	LENGTH IN MILES CLASS 3	LENGTH IN MILES CLASS 4
6	0.72	
7	1.82	
8	0.15	
10	0.17	
11	3.73	
12	0.53	
13	0.18	
14	0.61	
15	0.23	
16	4.35	
17	4.31	
18	0.20	(0.20)
19	0.16	
20	0.30	
21	0.11	(0.11)
22	0.76	(0.96)
23		(1.47)
24		(0.03)
25	0.33	
26	0.16	
27	0.17	
28	0.52	(0.27)
29	1.83	
30	1.10	
31	0.32	
33	0.54	
34	0.83	
35	0.47	(0.75)
36	1.83	
37	0.92	
38	0.15	
39	0.09	
40	0.30	
41	0.63	
42	0.06	(0.48)
43	0.14	
44	0.10	
45	1.20	
46		(0.10)
47	0.05	
48	0.05	
49	0.05	
50	0.06	
51		(1.80)
52	0.35	
53	0.59	
55	0.33	
59		(0.01)
60	0.10	
61	0.17	
62		(0.05)
63	0.59	
64	0.06	
65	0.15	
66	0.24	
67	0.36	
<b>TOTAL</b>	<b>33.14</b>	<b>6.23</b>

TOWN HWY. No.	LENGTH IN MILES "NOT UP TO STANDARD"	LEGAL TRAIL No.	LENGTH IN MILES LEGAL TRAIL
22	(0.36)	1	(0.47)
27	(0.03)	2	(0.79)
		3	(1.48)
<b>TOTAL</b>	<b>0.39</b>	<b>4</b>	<b>(1.66)</b>
		5	(0.37)
		6	(1.17)
		7	(0.10)
<b>TOTAL</b>		<b>7</b>	<b>(6.04)</b>

**MILEAGE SUMMARY**

CLASS	LENGTH IN MILES	TOTAL
CLASS 2		14.520
TH-1	3.610	
TH-2	4.020	
TH-3	2.430	
TH-4	1.740	
TH-5	2.720	
<b>TOTAL CLASS 2</b>		<b>14.520</b>
CLASS 3		33.14
<b>TOTAL CLASS 3</b>		<b>33.14</b>
<b>TOTAL TOWN</b>		<b>47.660</b>
STATE HIGHWAY		
VT-14	7.565	
VT-132	0.227	
<b>TOTAL STATE HIGHWAY</b>		<b>7.792</b>
<b>TOTAL STATE</b>		<b>7.792</b>
INTERSTATE		
I-89	7.384	
<b>TOTAL INTERSTATE</b>		<b>7.384</b>
INTERSTATE - Ramps		
I-89	0.991	
<b>TOTAL INTERSTATE - Ramps</b>		<b>0.991</b>
<b>TOTAL INTERSTATE</b>		<b>8.375</b>

**TOTAL, TRAVELED HIGHWAYS, FEB. 10, 2013: 63.827**  
 (Excludes Class 4, Legal Trail, and Unidentified Corridor Mileage)

**DISCLAIMER:**  
 The untraveled highways (laid-out town highways), discontinued highways, and legal trails hereon are those of which the Agency of Transportation has record; others may exist.

Highway and bridge data by the Agency of Transportation. All other data from the Vermont Center for Geographic Information. Only named streams are shown.

Vermont State Plane Coordinate System  
 North American Datum of 1983  
 SPCS\_Zone\_Identifier: 4400  
 Geodetic Reference System 80  
 4,000-meter grid, Easting - Northing

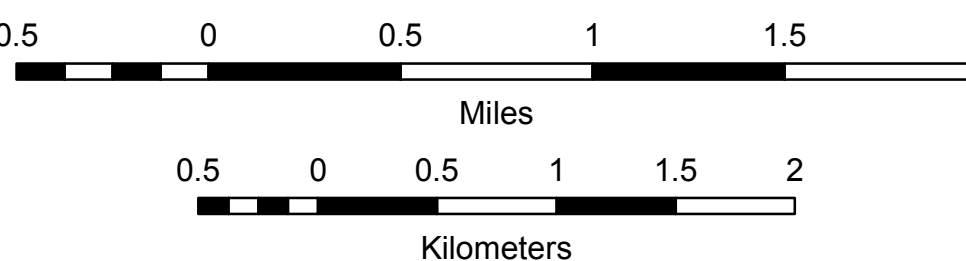
- HIGHWAYS**
- INTERSTATE OR DIVIDED HIGHWAY
  - STATE - HARD SURFACE OR PAVED
  - TOWN - HARD SURFACE OR PAVED
  - GRAVEL
  - SOIL OR GRADED AND DRAINED EARTH
  - UNIMPROVED OR PRIMITIVE
  - IMPASSABLE OR UNTRAVELED
  - LEGAL TRAIL
  - DISCONTINUED
  - HIGHWAY CLASS CHANGE
  - RAILROAD
  - INACTIVE RAILROAD
  - NATIONAL FOREST ROAD
  - STATE FOREST HIGHWAY
  - PARK AND RIDE
- POLITICAL SUBDIVISIONS**
- STATE BOUNDARY
  - COUNTY BOUNDARY
  - TOWN BOUNDARY
  - VILLAGE BOUNDARY
  - URBAN COMPACT BOUNDARY
  - WATER BODY
  - STREAM OR BROOK
- BRIDGE OR CULVERT**
- BRIDGE OR CULVERT GREATER THAN 20'
  - BRIDGE OR CULVERT 6' - 20'
- FEDERAL CLASSIFICATION IDENTIFIER**
- FAU URBAN ARTERIAL OR COLLECTOR
  - MA MINOR ARTERIAL
  - MJC MAJOR COLLECTOR
  - MNC MINOR COLLECTOR
  - PA PRINCIPAL ARTERIAL
- B34 / C34**  
**B34 / C34** STATE BRIDGE OR CULVERT IDENTIFIER  
**B34 / C34** TOWN BRIDGE OR CULVERT IDENTIFIER

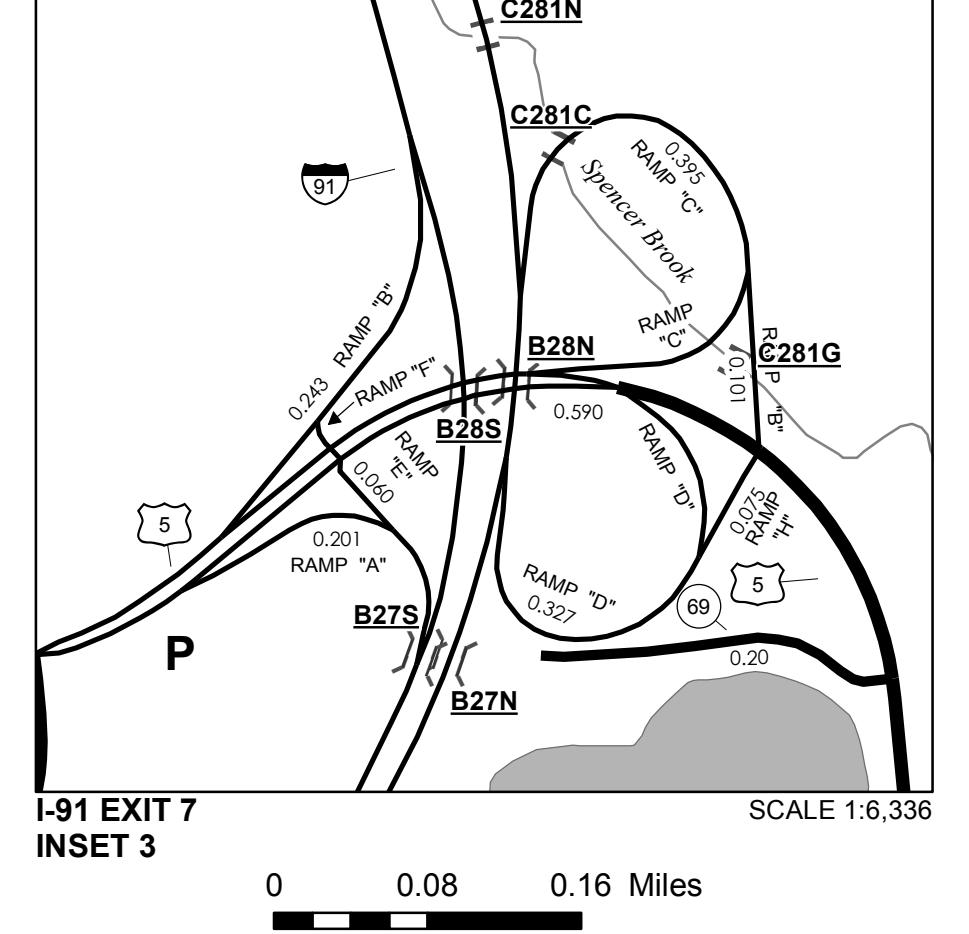
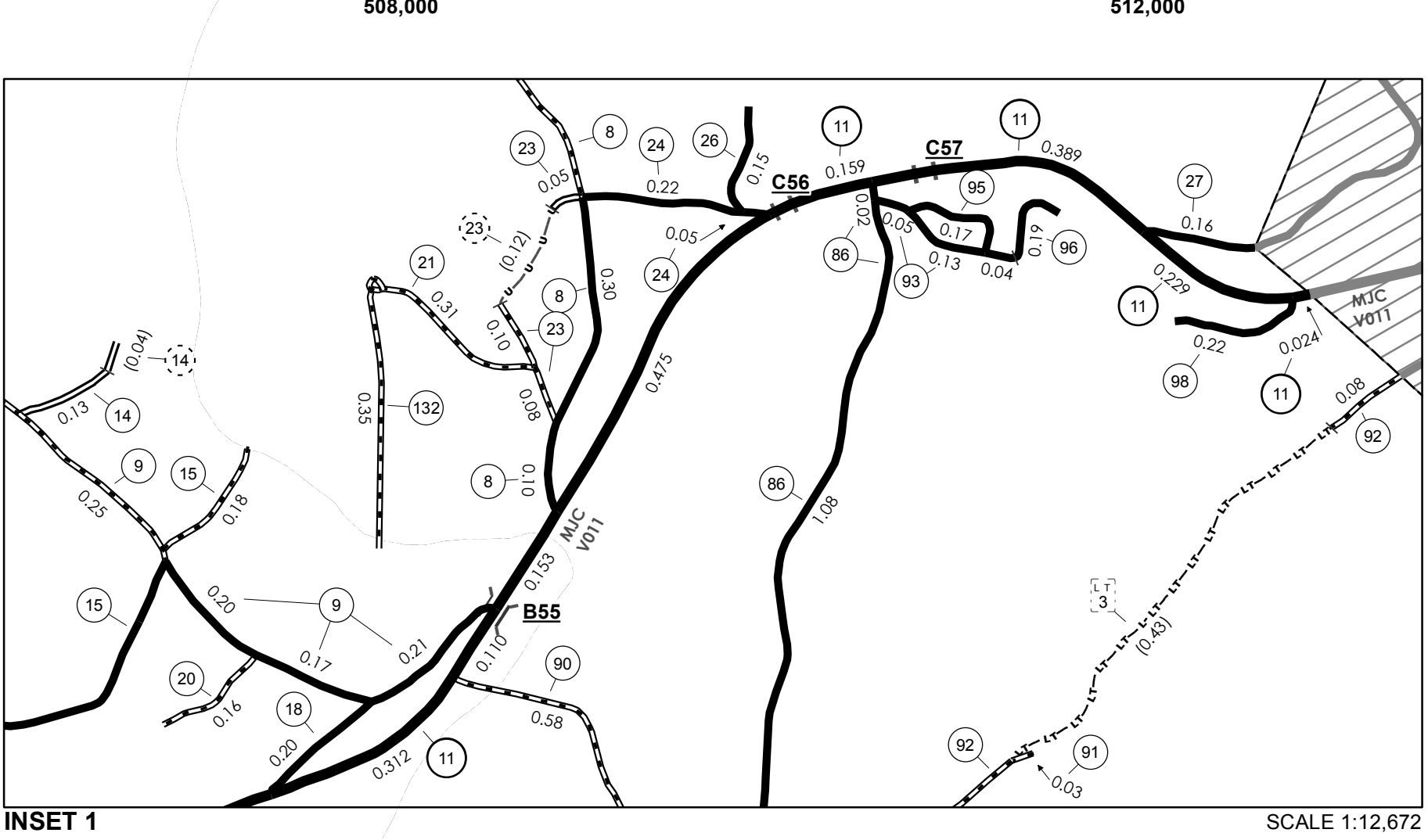
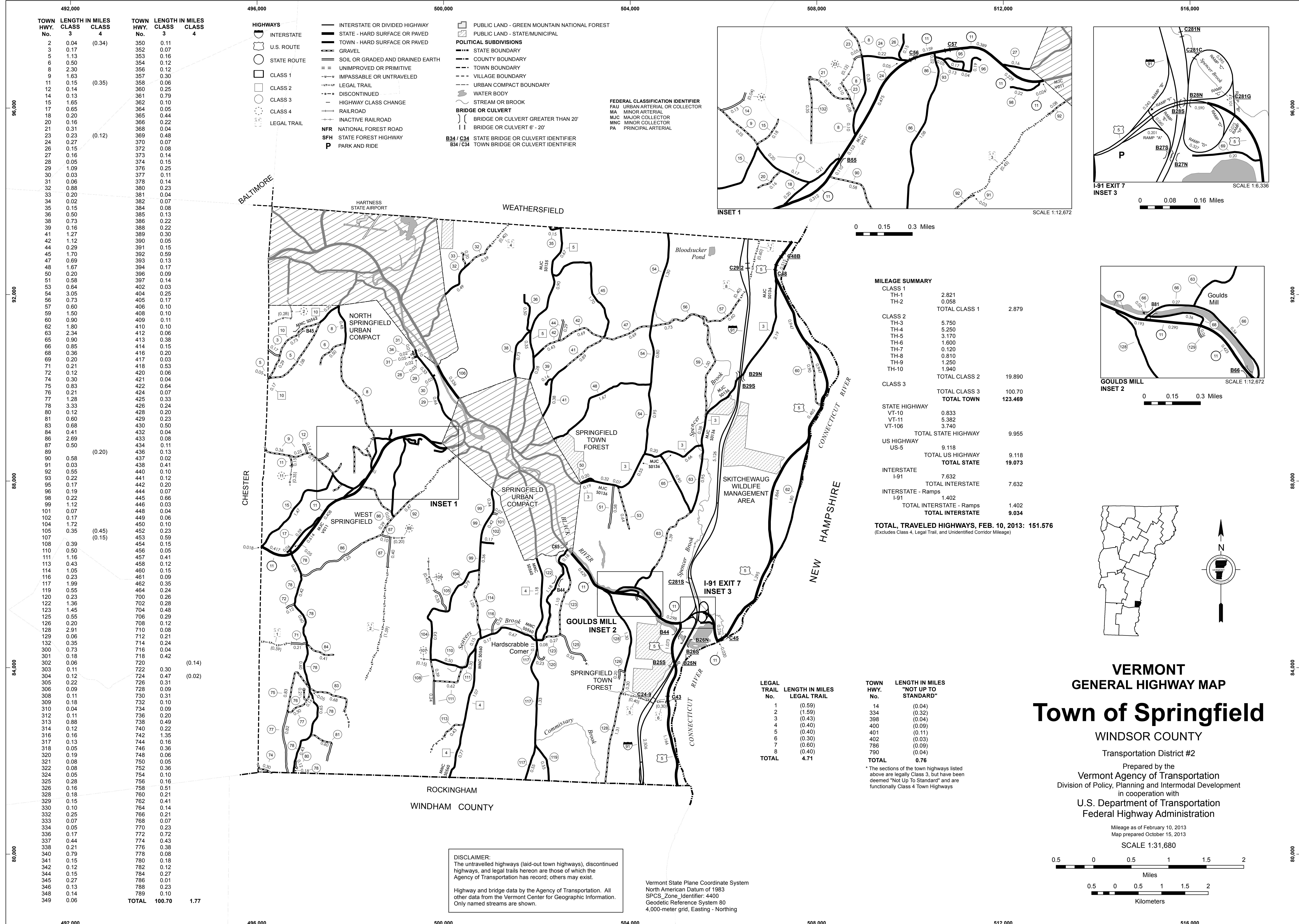
**VERMONT**  
**GENERAL HIGHWAY MAP**  
**Town of Sharon**

WINDSOR COUNTY  
 Transportation District #4

Prepared by the  
 Vermont Agency of Transportation  
 Division of Policy, Planning and Intermodal Development  
 in cooperation with  
 U.S. Department of Transportation  
 Federal Highway Administration

Mileage as of February 10, 2013  
 Map prepared October 10, 2013  
 SCALE 1:31,680

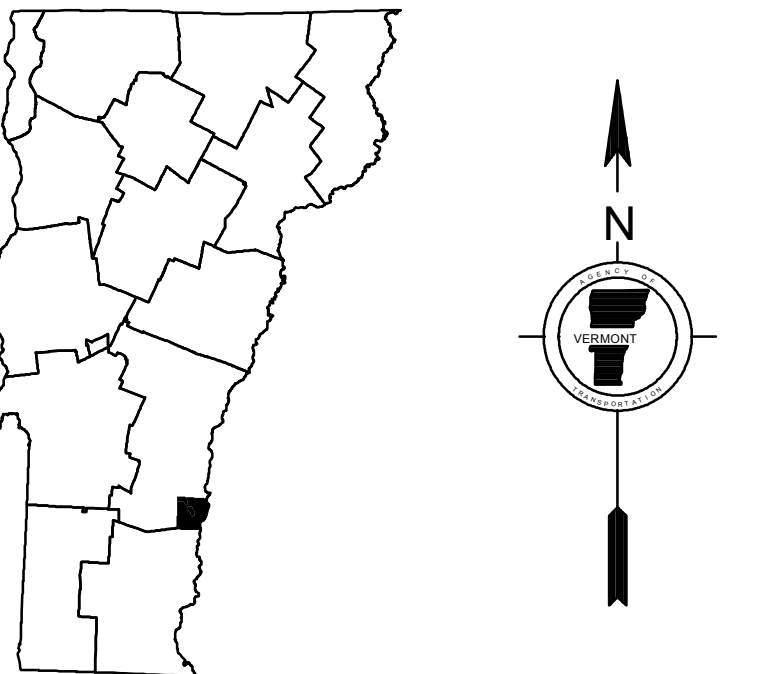
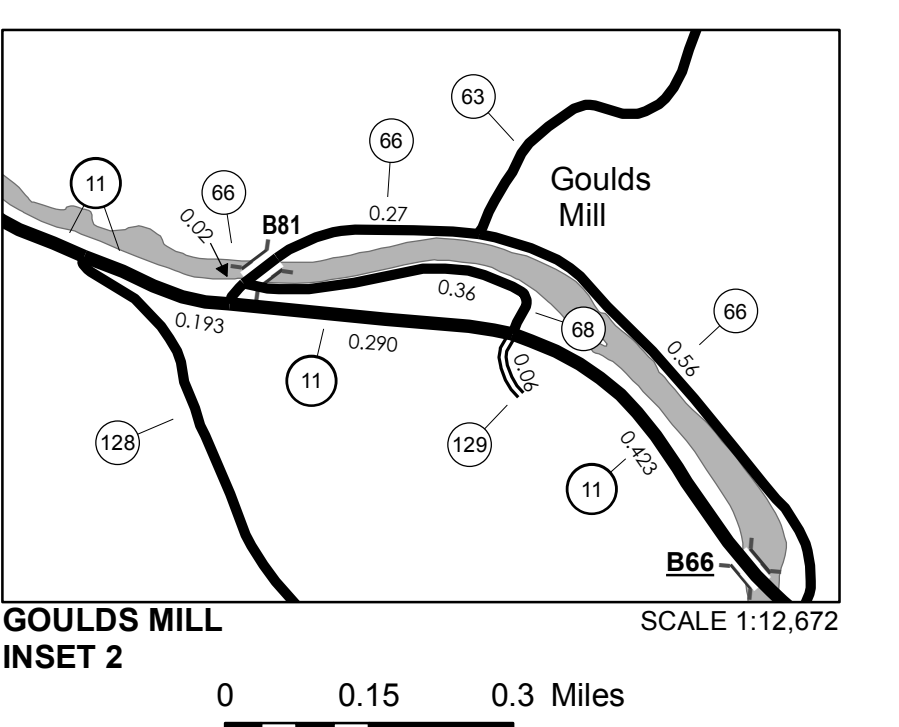




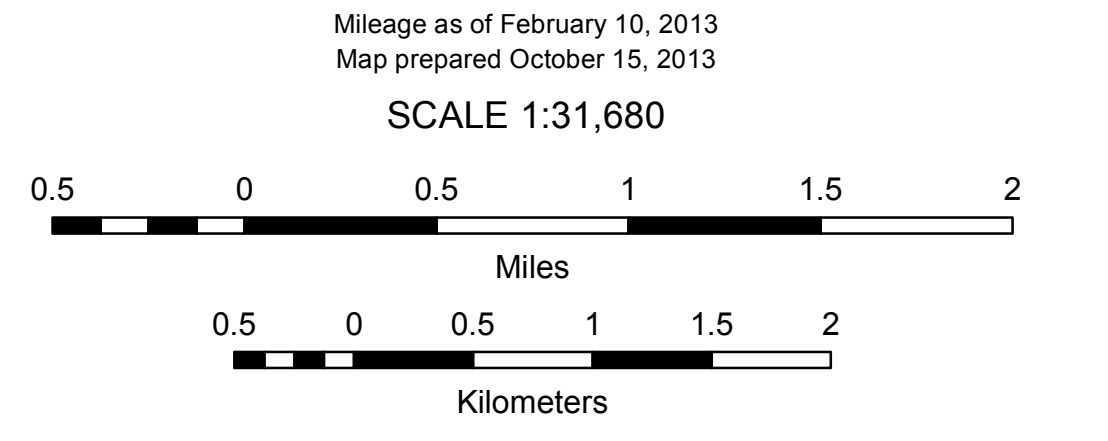
MILEAGE SUMMARY

CLASS 1	2.821	
TH-1	0.058	
TH-2		
TOTAL CLASS 1	2.879	
CLASS 2	5.750	
TH-3	5.250	
TH-4	3.170	
TH-5	1.600	
TH-6	0.120	
TH-7	0.810	
TH-8	1.250	
TH-9	1.940	
TH-10		
TOTAL CLASS 2	19.890	
CLASS 3		
TOTAL CLASS 3	100.70	
TOTAL TOWN	123.469	
STATE HIGHWAY		
VT-10	0.833	
VT-11	5.382	
VT-106	3.740	
TOTAL STATE HIGHWAY	9.955	
US HIGHWAY		
US-5	9.118	
TOTAL US HIGHWAY	9.118	
TOTAL STATE	19.073	
INTERSTATE		
I-91	7.632	
TOTAL INTERSTATE	7.632	
INTERSTATE - Ramps		
I-91	1.402	
TOTAL INTERSTATE - Ramps	1.402	
TOTAL INTERSTATE	9.034	
<b>TOTAL TRAVELED HIGHWAYS, FEB. 10, 2013: 151.576</b>		

(Excludes Class 4, Legal Trail, and Undefined Corridor Mileage)



**VERMONT**  
**GENERAL HIGHWAY MAP**  
**Town of Springfield**  
WINDSOR COUNTY  
Transportation District #2  
Prepared by the  
Vermont Agency of Transportation  
Division of Policy, Planning and Intermodal Development  
in cooperation with  
U.S. Department of Transportation  
Federal Highway Administration



**DISCLAIMER:**  
The untraveled highways (laid-out town highways), discontinued highways, and legal trails hereon are those of which the Agency of Transportation has record; others may exist.

Highway and bridge data by the Agency of Transportation. All other data from the Vermont Center for Geographic Information. Only named streams are shown.

Vermont State Plane Coordinate System  
North American Datum of 1983  
SPCS\_Zone\_Identifier: 4400  
Geodetic Reference System 80  
4,000-meter grid, Easting - Northing

TOWN HWY CLASS  
LENGTH IN MILES CLASS 4

300	0.290
301	0.180
302	0.060
303	0.110
304	0.330
305	0.050
306	0.110
307	0.180
308	0.180
309	0.110
310	0.110
311	0.120
312	0.120
313	0.120
314	0.120
315	0.120
316	0.120
317	0.120
318	0.120
319	0.120
320	0.120
321	0.120
322	0.120
323	0.120
324	0.120
325	0.120
326	0.120
327	0.120
328	0.120
329	0.120
330	0.120
331	0.120
332	0.120
333	0.120
334	0.120
335	0.120
336	0.120
337	0.120
338	0.120
339	0.120
340	0.120
341	0.120
342	0.120
343	0.120
344	0.120
345	0.120
346	0.120
347	0.120
348	0.120
349	0.120
350	0.120
351	0.120
352	0.120
353	0.120
354	0.120
355	0.120
356	0.120
357	0.120
358	0.120
359	0.120
360	0.120
361	0.120
362	0.120
363	0.120
364	0.120
365	0.120
366	0.120
367	0.120
368	0.120
369	0.120
370	0.120
371	0.120
372	0.120
373	0.120
374	0.120
375	0.120
376	0.120
377	0.120
378	0.120
379	0.120
380	0.120
381	0.120
382	0.120
383	0.120
384	0.120
385	0.120
386	0.120
387	0.120
388	0.120
389	0.120
390	0.120
391	0.120
392	0.120
393	0.120
394	0.120
395	0.120
396	0.120
397	0.120
398	0.120
399	0.120
400	0.120
401	0.120
402	0.120
403	0.120
404	0.120
405	0.120
406	0.120
407	0.120
408	0.120
409	0.120
410	0.120
411	0.120
412	0.120
413	0.120
414	0.120
415	0.120
416	0.120
417	0.120
418	0.120
419	0.120
420	0.120
421	0.120
422	0.120
423	0.120
424	0.120
425	0.120
426	0.120
427	0.120
428	0.120
429	0.120
430	0.120
431	0.120
432	0.120
433	0.120
434	0.120
435	0.120
436	0.120
437	0.120
438	0.120
439	0.120
440	0.120
441	0.120
442	0.120
443	0.120
444	0.120
445	0.120
446	0.120
447	0.120
448	0.120
449	0.120
450	0.120
451	0.120
452	0.120
453	0.120
454	0.120
455	0.120
456	0.120
457	0.120
458	0.120
459	0.120
460	0.120
461	0.120
462	0.120
463	0.120
464	0.120


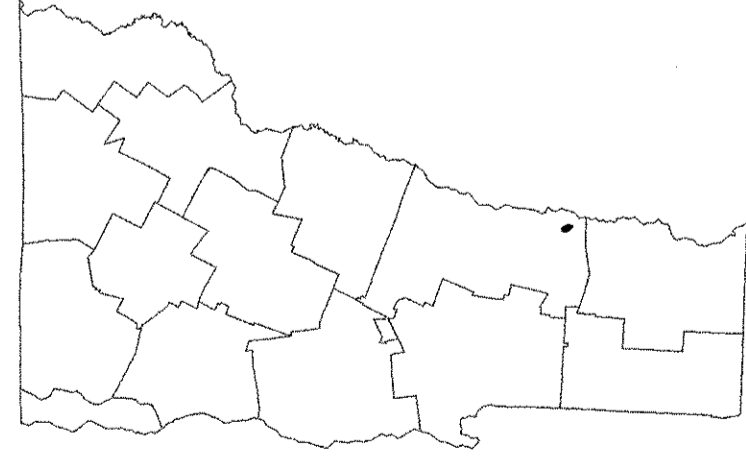
(0.320)

(0.040)  
(0.090)  
(0.110)  
(0.030)

TOTAL 23.490 0.590  
\*PORTION(S) OF THESE TOWN HIGHWAYS ARE CLASS 3, BUT ARE FUNCTIONALLY CLASS 4.\*

MILEAGE SUMMARY

CLASS 1 TOWN HIGHWAYS:	2,821	
TOTAL CLASS 1 TOWN HWYS.	0.1056	2.879
CLASS 2 TOWN HIGHWAYS:	1,190	
TOTAL CLASS 2 TOWN HWYS.	0.570	3.400
CLASS 3 TOWN HIGHWAYS:	23,490	
TOTAL CLASS 3 TOWN HWYS.	29.769	29.769
STATE HIGHWAYS:	0.000	
INTERSTATE RAMP:	0.000	
TOTAL INTERSTATE HWYS.	0.294	0.000
STATE HWY. 105:	0.508	
TOTAL STATE HWYS.	0.529	0.529
TOTAL TRAVELLED HWYS. FEB. 10, 2004 (EXCLUDES CLASS 4 MILEAGE)	0.590	30.298



# GENERAL HIGHWAY MAP URBAN COMPACT OF SPRINGFIELD

PREPARED BY THE  
VERMONT AGENCY OF TRANSPORTATION  
PROGRAM DEVELOPMENT DIVISION

**ROAD SURFACE TYPES**

- Solid line: STATE PAVED
- Dashed line: OTHER PAVED
- Dotted line: STATE GRAVEL
- Horizontal line: OTHER GRAVEL
- Vertical line: GRADED AND DRAINED
- Wavy line: UNIMPROVED/PRIMITIVE

**POLITICAL SUBDIVISIONS**

- Thick dashed line: STATE BOUNDARY
- Thin dashed line: COUNTY BOUNDARY
- Thin solid line: TOWN BOUNDARY
- Thin solid line: CITY BOUNDARY
- Thin solid line: VILLAGE BOUNDARY
- Thin solid line: URBAN COMPACT BOUNDARY

**NATURAL FEATURES**

- Blue line: SINGLE LINE STREAM
- Blue area: OPEN WATER
- Blue area: SWAMP

**MISCELLANEOUS**

- Circle: DAM

**OTHER TRANSPORTATION**

- Line with cross-ticks: RAILROAD
- Circle with cross: AIRPORT TERMINAL

**HIGHWAYS**

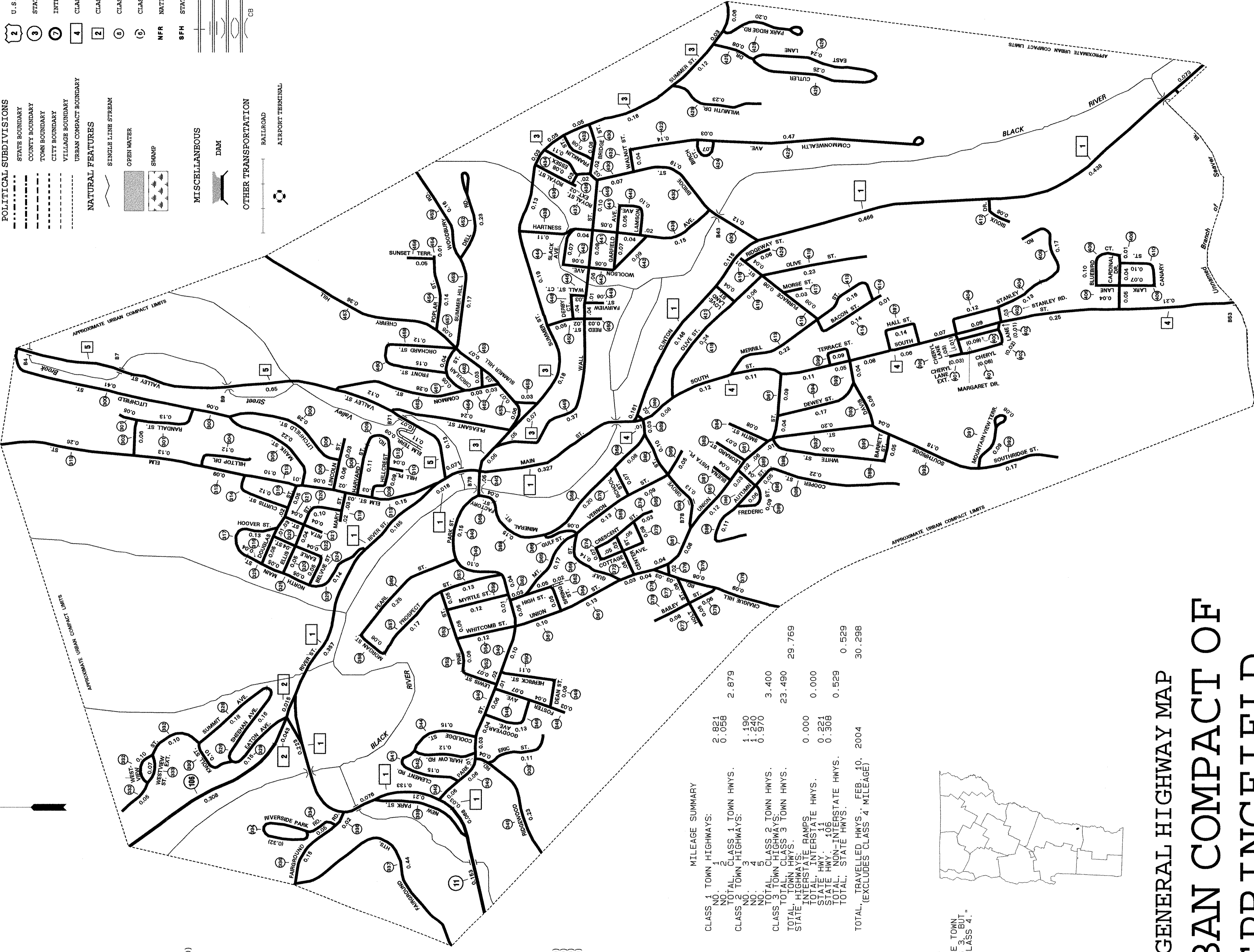
- Thick solid line: INTERSTATE
- Thin solid line: STATE HIGHWAY SYSTEM
- Thin solid line: TOWN HIGHWAY SYSTEM
- Thin solid line: IMPASSABLE OR UNTRAVELED
- Thin solid line: DISCONTINUED
- Thin solid line: LEGAL TRAIL
- Thin solid line: FOOT TRAIL

**INTERSTATE ROUTE**

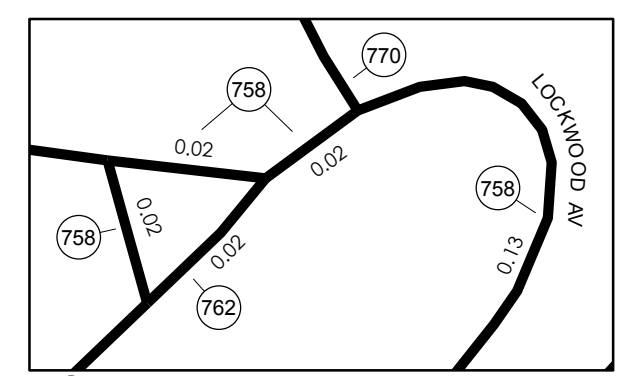
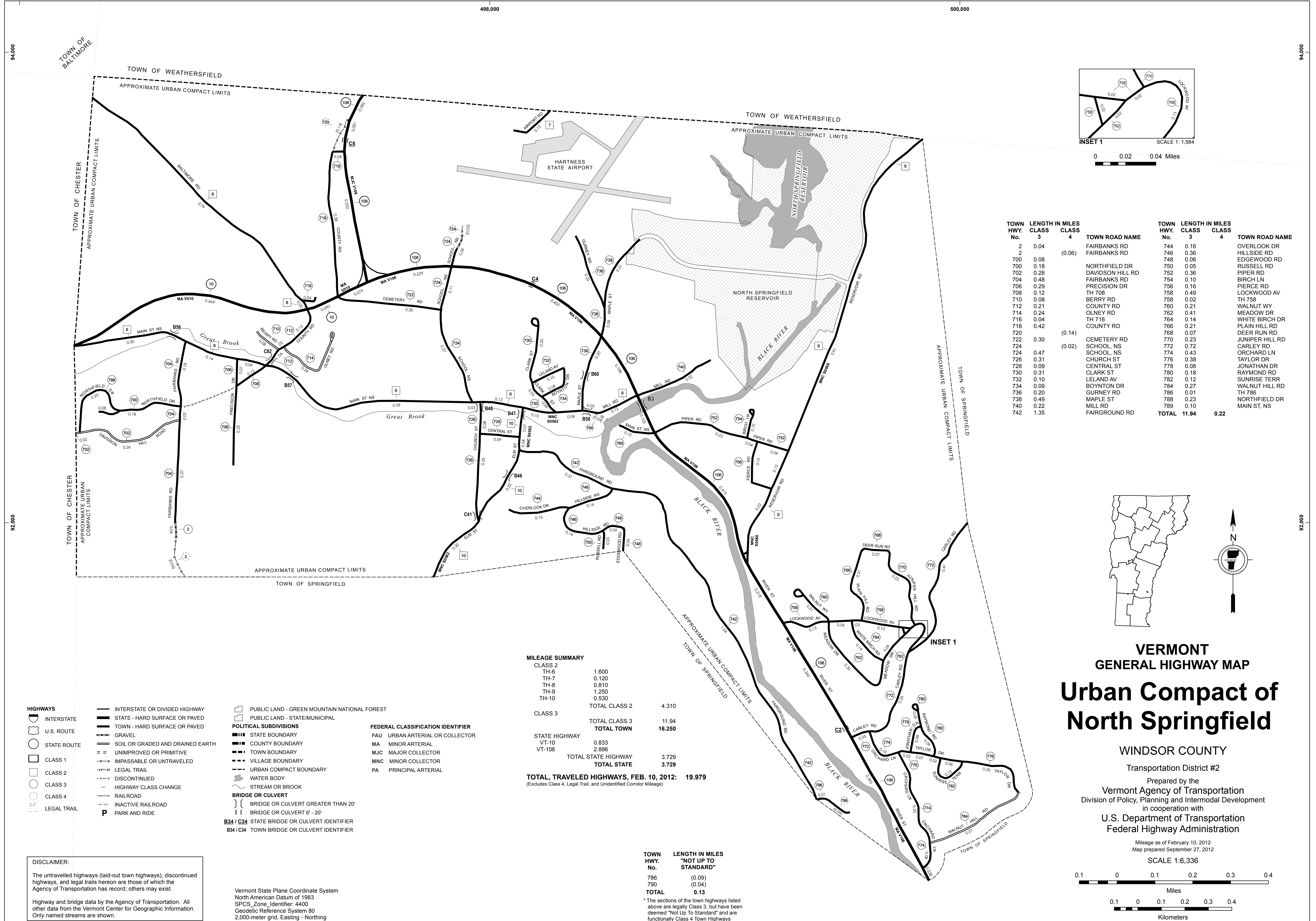
- Shield with '99': INTERSTATE ROUTE
- Shield with '2': U.S. NUMBERED ROUTE
- Shield with '3': STATE NUMBERED ROUTE
- Shield with '7': INTERCHANGE NUMBER
- Shield with '4': CLASS 1 TOWN HIGHWAY
- Shield with '2': CLASS 2 TOWN HIGHWAY
- Shield with '3': CLASS 3 TOWN HIGHWAY
- Shield with '4': CLASS 4 TOWN HIGHWAY
- NFR: NATIONAL FOREST ROAD
- SFH: STATE FOREST HIGHWAY

**BRIDGES OR CULVERT < 6'**

- Line with arch: BRIDGES OR CULVERT < 6'
- Line with arch: BRIDGES OR CULVERT 6'-20'
- Line with arch: BRIDGES GREATER THAN 20'
- Line with arch: COVERED BRIDGE

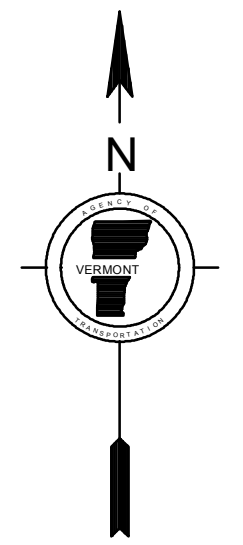
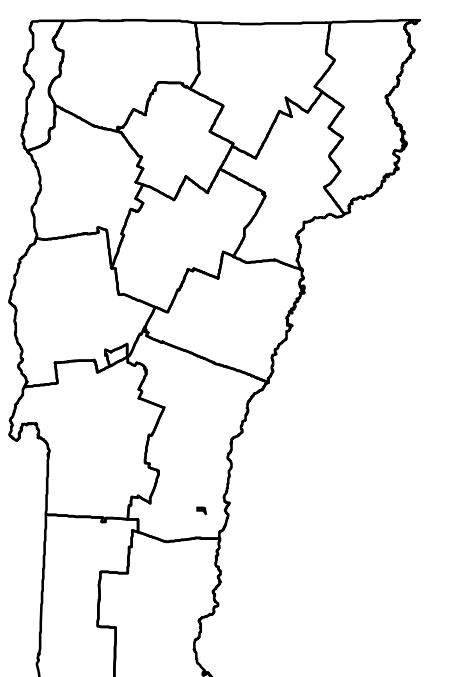


DISCLAIMER:  
Highway and bridge data by Vermont Agency of Transportation  
Development and Planning Division  
are derived from the Vermont  
Center for Geographic Information.



INSET 1 SCALE 1:1,584  
0 0.02 0.04 Miles

TOWN HWY. No.	LENGTH IN MILES CLASS 3	TOWN ROAD NAME	TOWN HWY. No.	LENGTH IN MILES CLASS 3	TOWN ROAD NAME
2	0.04	FAIRBANKS RD	744	0.16	OVERLOOK DR
2		FAIRBANKS RD	746	0.36	HILLSIDE RD
700	0.08	(0.06) FAIRBANKS RD	748	0.06	EDGEWOOD RD
700	0.18	NORTHFIELD DR	750	0.05	RUSSELL RD
702	0.28	DAVIDSON HILL DR	752	0.36	PIPER RD
704	0.48	FAIRBANKS RD	754	0.10	BIRCH LN
706	0.29	PRECISION DR	756	0.16	PIERCE RD
708	0.12	TH 708	758	0.49	LOCKWOOD AV
710	0.08	BERRY RD	758	0.02	TH 758
712	0.21	COUNTY RD	760	0.21	WALNUT WY
714	0.24	OLNEY RD	762	0.41	MEADOW DR
716	0.04	TH 716	764	0.14	WHITE BIRCH DR
718	0.42	COUNTY RD	766	0.21	PLAIN HILL RD
720		(0.14) CEMETERY RD	768	0.07	DEER RUN RD
722	0.30	(0.02) CEMETERY RD	770	0.23	JUNIPER HILL RD
724		SCHOOL, NS	772	0.72	CARLEY RD
724	0.47	SCHOOL, NS	774	0.43	ORCHARD LN
728	0.31	CHURCH ST	776	0.38	TAYLOR DR
728	0.09	CENTRAL ST	778	0.08	JONATHAN DR
730	0.31	CLARK ST	780	0.18	RAYMOND RD
732	0.10	LELAND AV	782	0.12	SUNRISE TERR
734	0.09	BOYNTON DR	784	0.27	WALNUT HILL RD
736	0.20	GURNEY RD	786	0.01	TH 786
738	0.49	MAPLE ST	788	0.23	NORTHFIELD DR
740	0.22	MILL RD	789	0.10	MAIN ST, NS
742	1.35	FAIRGROUND RD	TOTAL	11.94	0.22



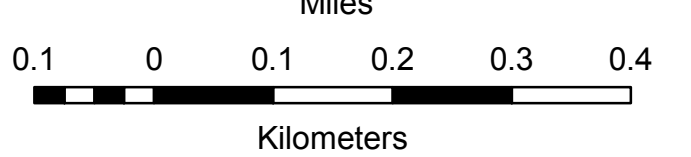
**VERMONT**  
**GENERAL HIGHWAY MAP**  
**Urban Compact of**  
**North Springfield**

WINDSOR COUNTY  
Transportation District #2

Prepared by the  
Vermont Agency of Transportation  
Division of Policy, Planning and Intermodal Development  
in cooperation with  
U.S. Department of Transportation  
Federal Highway Administration

Mileage as of February 10, 2012  
Map prepared September 27, 2012

SCALE 1:6,336



**MILEAGE SUMMARY**

CLASS 2		
TH-6	1.600	
TH-7	0.120	
TH-8	0.810	
TH-9	1.250	
TH-10	0.530	
TOTAL CLASS 2	4.310	
CLASS 3		
TOTAL CLASS 3	11.94	
TOTAL TOWN	16.250	
STATE HIGHWAY		
VT-10	0.833	
VT-106	2.896	
TOTAL STATE HIGHWAY	3.729	
TOTAL STATE	3.729	
<b>TOTAL, TRAVELED HIGHWAYS, FEB. 10, 2012:</b>	<b>19.979</b>	

(Excludes Class 4, Legal Trail, and Unidentified Corridor Mileage)

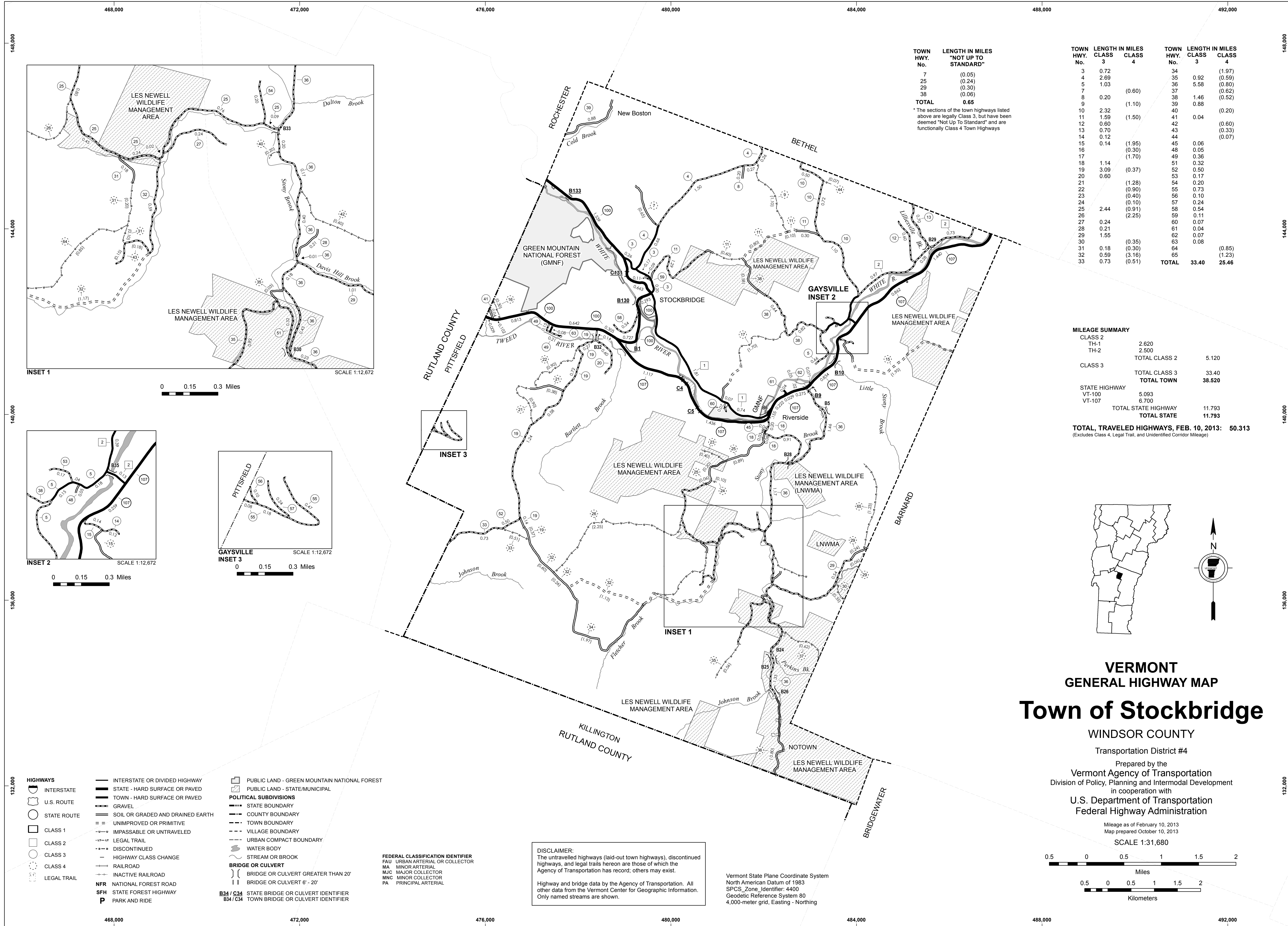
TOWN HWY. No.	LENGTH IN MILES "NOT UP TO STANDARD"
786	(0.09)
790	(0.04)
TOTAL	0.13

\*The sections of the town highways listed above are legally Class 3, but have been deemed "Not Up To Standard" and are functionally Class 4 Town Highways

- HIGHWAYS**
- INTERSTATE OR DIVIDED HIGHWAY
  - STATE - HARD SURFACE OR PAVED
  - TOWN - HARD SURFACE OR PAVED
  - GRAVEL
  - SOIL OR GRADED AND DRAINED EARTH
  - UNIMPROVED OR PRIMITIVE
  - IMPASSABLE OR UNTRAVELED
  - LEGAL TRAIL
  - DISCONTINUED
  - HIGHWAY CLASS CHANGE
  - RAILROAD
  - INACTIVE RAILROAD
  - LEGAL TRAIL
- POLITICAL SUBDIVISIONS**
- STATE BOUNDARY
  - COUNTY BOUNDARY
  - TOWN BOUNDARY
  - VILLAGE BOUNDARY
  - URBAN COMPACT BOUNDARY
  - WATER BODY
  - STREAM OR BROOK
- BRIDGE OR CULVERT**
- BRIDGE OR CULVERT GREATER THAN 20'
  - BRIDGE OR CULVERT 6' - 20'
- FEDERAL CLASSIFICATION IDENTIFIER**
- FAU URBAN ARTERIAL OR COLLECTOR
  - MA MINOR ARTERIAL
  - MJC MAJOR COLLECTOR
  - MNC MINOR COLLECTOR
  - PA PRINCIPAL ARTERIAL
- BRIDGE OR CULVERT IDENTIFIER**
- B34 / C34 STATE BRIDGE OR CULVERT IDENTIFIER
  - B34 / C34 TOWN BRIDGE OR CULVERT IDENTIFIER

**DISCLAIMER:**  
The untraveled highways (laid-out town highways), discontinued highways, and legal trails hereon are those of which the Agency of Transportation has record; others may exist.  
Highway and bridge data by the Agency of Transportation. All other data from the Vermont Center for Geographic Information. Only named streams are shown.

Vermont State Plane Coordinate System  
North American Datum of 1983  
SPCS\_Zone\_Identifier: 4400  
Geodetic Reference System 80  
2,000-meter grid, Easting - Northing



TOWN HWY. No.	LENGTH IN MILES "NOT UP TO STANDARD"
7	(0.05)
25	(0.24)
29	(0.30)
38	(0.06)
<b>TOTAL</b>	<b>0.65</b>

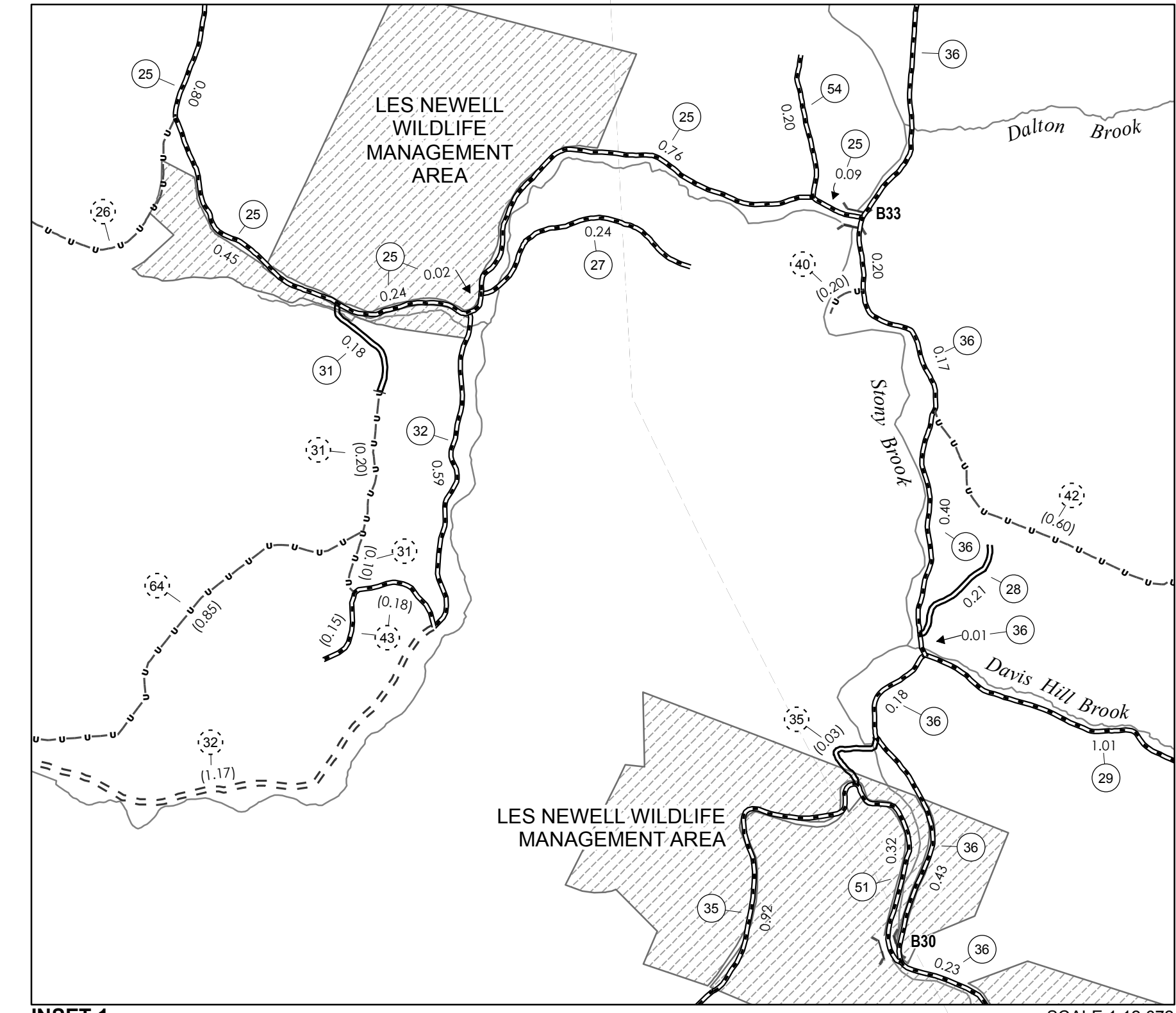
\* The sections of the town highways listed above are legally Class 3, but have been deemed "Not Up To Standard" and are functionally Class 4 Town Highways

TOWN HWY. No.	CLASS 3	CLASS 4	TOWN HWY. No.	CLASS 3	CLASS 4
3	0.72		34		(1.97)
4	2.69		35	0.92	(0.59)
5	1.03		36	5.58	(0.80)
7		(0.60)	37		(0.62)
8	0.20		38	1.46	(0.52)
9		(1.10)	39		0.88
10	2.32		40		(0.20)
11	1.59	(1.50)	41	0.04	
12	0.60		42		(0.60)
13	0.70		43		(0.33)
14	0.12		44		(0.07)
15	0.14	(1.95)	45	0.06	
16		(0.30)	48	0.05	
17		(1.70)	49	0.36	
18	1.14		51	0.32	
19	3.09	(0.37)	52	0.50	
20	0.60		53	0.17	
21		(1.28)	54	0.20	
22		(0.90)	55	0.73	
23		(0.40)	56	0.10	
24		(0.10)	57	0.24	
25	2.44	(0.91)	58	0.54	
26		(2.25)	59	0.11	
27	0.24		60	0.07	
28	0.21		61	0.04	
29	1.55		62	0.07	
30		(0.35)	63	0.08	
31	0.18	(0.30)	64		(0.85)
32	0.59	(3.16)	65		(1.23)
33	0.73	(0.51)	<b>TOTAL</b>	<b>33.40</b>	<b>25.46</b>

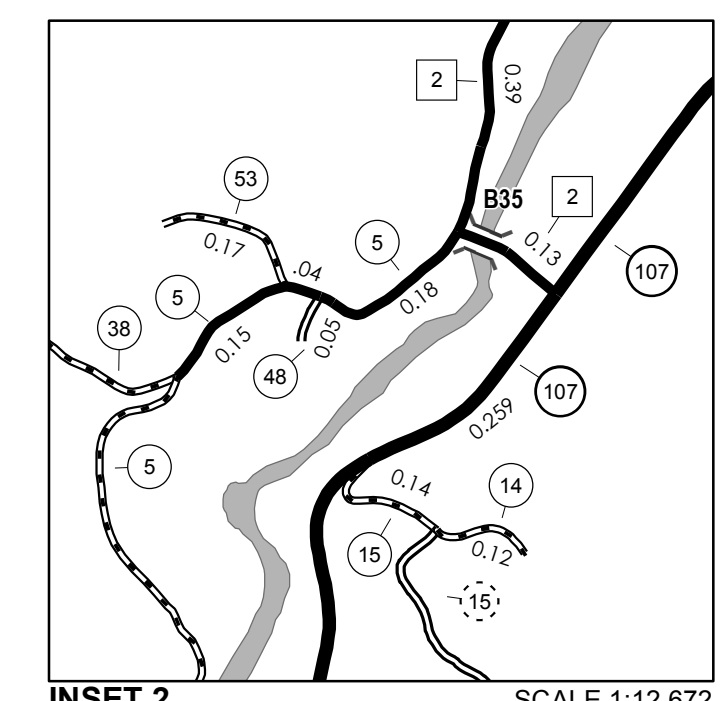
**MILEAGE SUMMARY**

CLASS 2		
TH-1	2,620	
TH-2	2,500	
<b>TOTAL CLASS 2</b>		5,120
CLASS 3		
<b>TOTAL CLASS 3</b>		33,40
<b>TOTAL TOWN</b>		<b>38,520</b>
STATE HIGHWAY		
VT-100	5,093	
VT-107	6,700	
<b>TOTAL STATE HIGHWAY</b>		11,793
<b>TOTAL STATE</b>		<b>11,793</b>

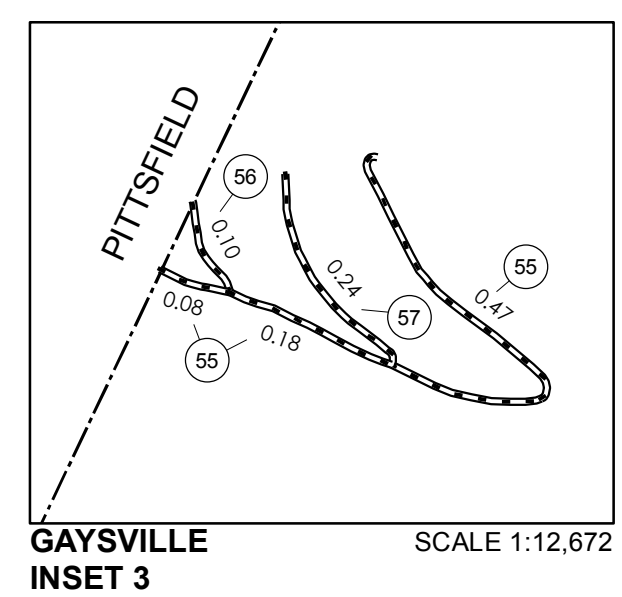
**TOTAL, TRAVELED HIGHWAYS, FEB. 10, 2013: 50.313**  
(Excludes Class 4, Legal Trail, and Unidentified Corridor Mileage)



INSET 1 SCALE 1:12,672



INSET 2 SCALE 1:12,672

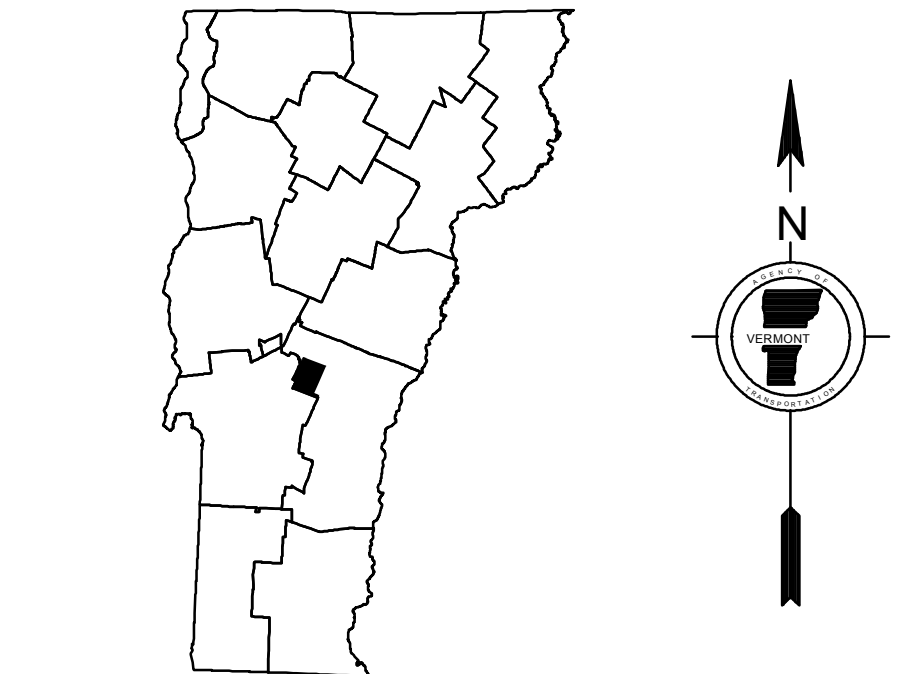


INSET 3 SCALE 1:12,672

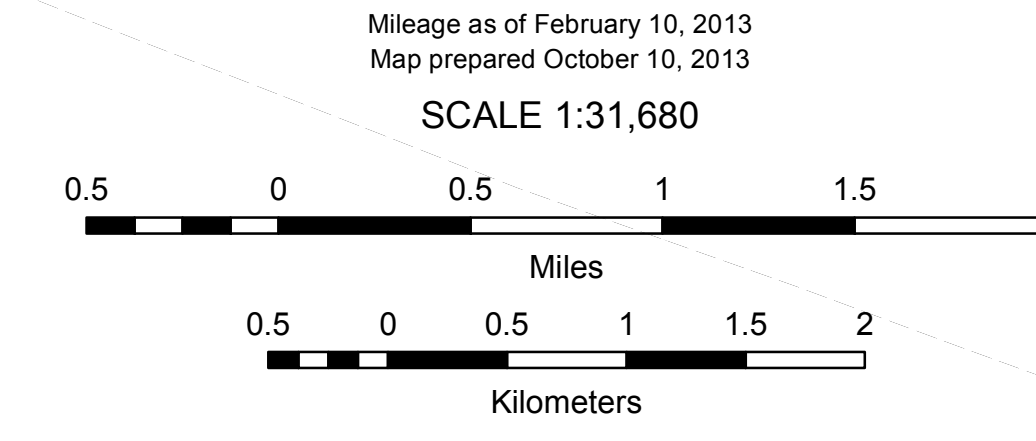
- HIGHWAYS**
- INTERSTATE
  - U.S. ROUTE
  - STATE ROUTE
  - CLASS 1
  - CLASS 2
  - CLASS 3
  - CLASS 4
  - LEGAL TRAIL
- INTERSTATE OR DIVIDED HIGHWAY  
 STATE - HARD SURFACE OR PAVED  
 TOWN - HARD SURFACE OR PAVED  
 GRAVEL  
 SOIL OR GRADED AND DRAINED EARTH  
 UNIMPROVED OR PRIMITIVE  
 IMPASSABLE OR UNTRAVELED  
 LEGAL TRAIL  
 DISCONTINUED  
 HIGHWAY CLASS CHANGE  
 RAILROAD  
 INACTIVE RAILROAD  
 NATIONAL FOREST ROAD  
 STATE FOREST HIGHWAY  
 PARK AND RIDE
- POLITICAL SUBDIVISIONS**
- STATE BOUNDARY
  - COUNTY BOUNDARY
  - TOWN BOUNDARY
  - VILLAGE BOUNDARY
  - URBAN COMPACT BOUNDARY
  - WATER BODY
  - STREAM OR BROOK
- BRIDGE OR CULVERT**
- BRIDGE OR CULVERT GREATER THAN 20'
  - BRIDGE OR CULVERT 6' - 20'
- FEDERAL CLASSIFICATION IDENTIFIER**
- FAU URBAN ARTERIAL OR COLLECTOR
  - MA MINOR ARTERIAL
  - MJC MAJOR COLLECTOR
  - MNC MINOR COLLECTOR
  - PA PRINCIPAL ARTERIAL
- B34 / C34 STATE BRIDGE OR CULVERT IDENTIFIER**  
**B34 / C34 TOWN BRIDGE OR CULVERT IDENTIFIER**

**DISCLAIMER:**  
 The untraveled highways (laid-out town highways), discontinued highways, and legal trails hereon are those of which the Agency of Transportation has record; others may exist.  
 Highway and bridge data by the Agency of Transportation. All other data from the Vermont Center for Geographic Information. Only named streams are shown.

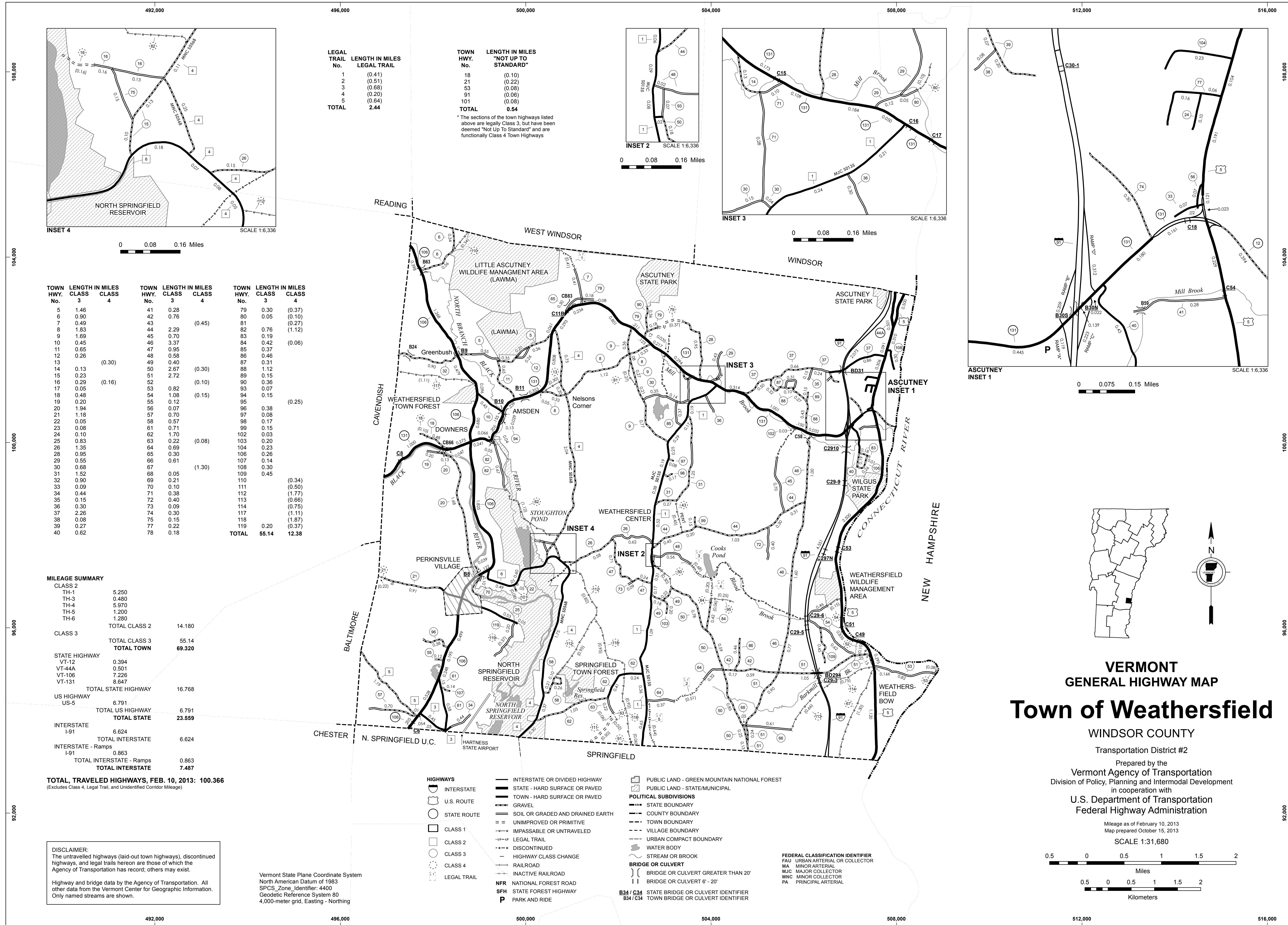
Vermont State Plane Coordinate System  
 North American Datum of 1983  
 SPCS\_Zone\_Identifier: 4400  
 Geodetic Reference System 80  
 4,000-meter grid, Easting - Northing



**VERMONT**  
**GENERAL HIGHWAY MAP**  
**Town of Stockbridge**  
 WINDSOR COUNTY  
 Transportation District #4  
 Prepared by the  
 Vermont Agency of Transportation  
 Division of Policy, Planning and Intermodal Development  
 in cooperation with  
 U.S. Department of Transportation  
 Federal Highway Administration







LEGAL TRAIL No.	LENGTH IN MILES LEGAL TRAIL	TOWN HWY. No.	LENGTH IN MILES "NOT UP TO STANDARD"
1	(0.41)	18	(0.10)
2	(0.51)	21	(0.22)
3	(0.68)	53	(0.08)
4	(0.20)	91	(0.06)
5	(0.64)	101	(0.08)
<b>TOTAL</b>	<b>2.44</b>	<b>TOTAL</b>	<b>0.54</b>

\* The sections of the town highways listed above are legally Class 3, but have been deemed "Not Up To Standard" and are functionally Class 4 Town Highways

TOWN HWY. No.	LENGTH IN MILES CLASS 3	LENGTH IN MILES CLASS 4	TOWN HWY. No.	LENGTH IN MILES CLASS 3	LENGTH IN MILES CLASS 4	TOWN HWY. No.	LENGTH IN MILES CLASS 3	LENGTH IN MILES CLASS 4
5	1.46		41	0.28		79	0.30	(0.37)
6	0.90		42	0.76		80	0.05	(0.10)
7	0.49		43		(0.45)	81	0.76	(0.27)
8	1.83		44	2.29		82	0.19	(1.12)
9	1.69		45	0.70		83	0.42	(0.06)
10	0.45		46	3.37		84	0.37	
11	0.65		47	0.95		85	0.46	
12	0.26		48	0.58		86	0.31	
13		(0.30)	49	0.40		87	1.12	
14	0.13		50	2.67	(0.30)	88	0.15	
15	0.23		51	2.72		89	0.36	
16	0.29		52	0.10	(0.10)	90	0.07	
17	0.05	(0.16)	53	0.82		93	0.15	(0.25)
18	0.48		54	1.08	(0.15)	94	0.38	
19	0.20		55	0.12		95	0.17	
20	1.94		56	0.07		96	0.15	
21	1.18		57	0.70		97	0.30	
22	0.05		58	0.57		98	0.45	
23	0.08		61	0.71		109	0.21	(0.34)
24	0.10		62	1.70		110	0.10	(0.50)
25	0.83		63	0.22	(0.08)	111	0.10	(1.77)
26	1.35		64	0.69		112	0.38	(0.66)
28	0.95		65	0.30		113	0.09	(0.75)
29	0.55		66	0.61		114	0.30	(1.11)
30	0.68		67		(1.30)	117	0.15	(1.87)
31	1.52		68	0.05		118	0.22	(0.37)
32	0.90		69	0.21		78	0.18	
33	0.09		70	0.10		<b>TOTAL</b>	<b>55.14</b>	<b>12.38</b>
34	0.44		71	0.38				
35	0.15		72	0.40				
36	0.30		73	0.09				
37	2.26		74	0.30				
38	0.08		75	0.15				
39	0.27		77	0.22				
40	0.62							

**MILEAGE SUMMARY**

CLASS 2		
TH-1	5.250	
TH-3	0.480	
TH-4	5.970	
TH-5	1.200	
TH-6	1.280	
<b>TOTAL CLASS 2</b>	<b>14.180</b>	
CLASS 3		
<b>TOTAL CLASS 3</b>	<b>55.14</b>	
<b>TOTAL TOWN</b>	<b>69.320</b>	
STATE HIGHWAY		
VT-12	0.394	
VT-44A	0.501	
VT-106	7.226	
VT-131	8.647	
<b>TOTAL STATE HIGHWAY</b>	<b>16.768</b>	
US HIGHWAY		
US-5	6.791	
<b>TOTAL US HIGHWAY</b>	<b>6.791</b>	
<b>TOTAL STATE</b>	<b>23.559</b>	
INTERSTATE		
I-91	6.624	
<b>TOTAL INTERSTATE</b>	<b>6.624</b>	
INTERSTATE - Ramps		
I-91	0.863	
<b>TOTAL INTERSTATE - Ramps</b>	<b>0.863</b>	
<b>TOTAL INTERSTATE</b>	<b>7.487</b>	

**TOTAL TRAVELED HIGHWAYS, FEB. 10, 2013: 100.366**  
(Excludes Class 4, Legal Trail, and Unidentified Corridor Mileage)

**DISCLAIMER:**  
The untraveled highways (laid-out town highways), discontinued highways, and legal trails hereon are those of which the Agency of Transportation has record; others may exist.  
Highway and bridge data by the Agency of Transportation. All other data from the Vermont Center for Geographic Information. Only named streams are shown.

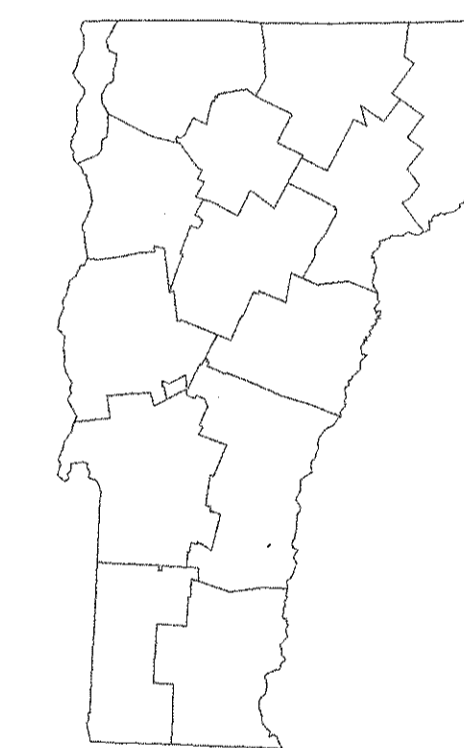

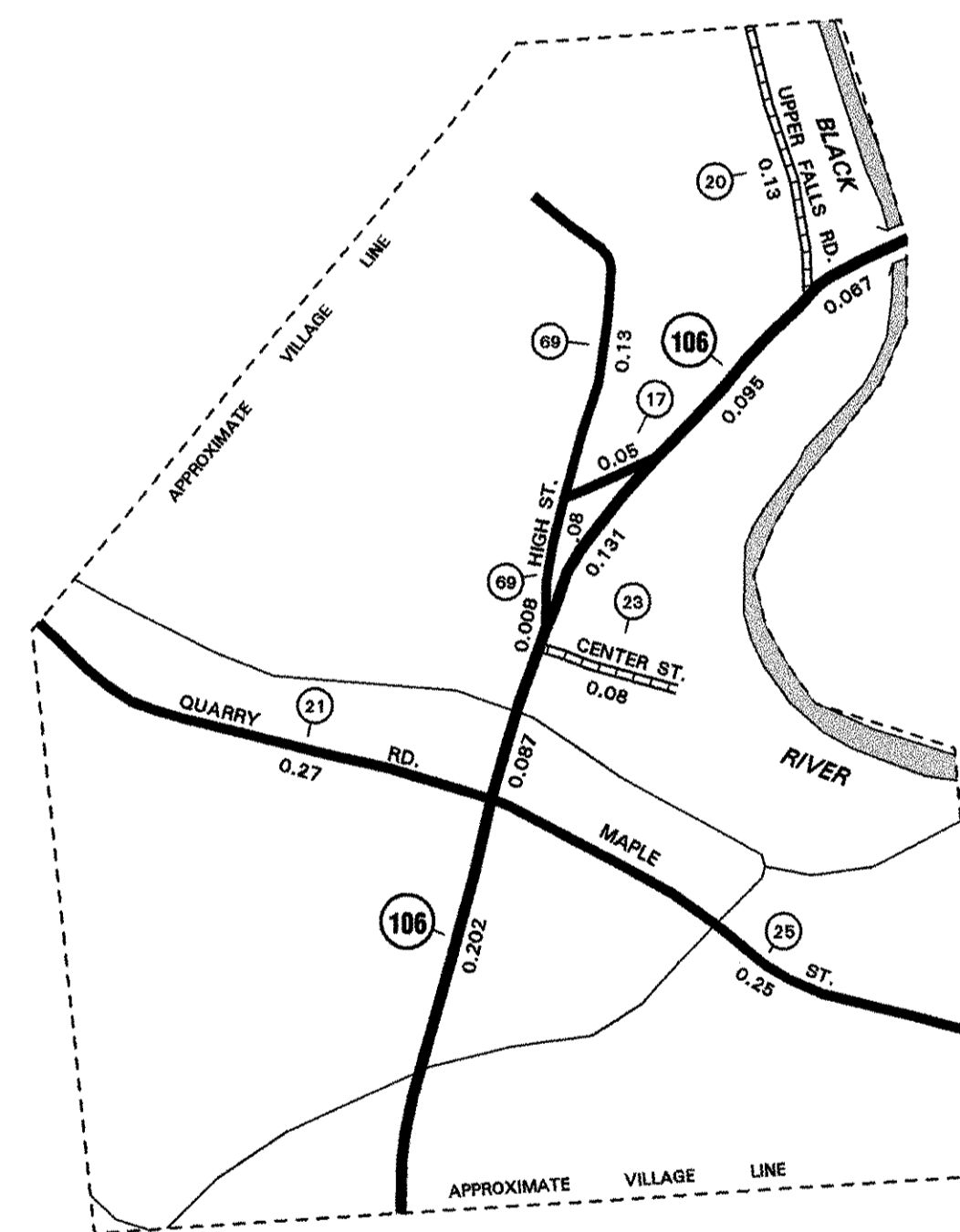
Vermont State Plane Coordinate System  
North American Datum of 1983  
SPCS\_Zone\_Identifier: 4400  
Geodetic Reference System 80  
4,000-meter grid, Easting - Northing

**VERMONT GENERAL HIGHWAY MAP**  
**Town of Weathersfield**  
WINDSOR COUNTY  
Transportation District #2  
Prepared by the Vermont Agency of Transportation  
Division of Policy, Planning and Intermodal Development  
in cooperation with  
U.S. Department of Transportation  
Federal Highway Administration  
Mileage as of February 10, 2013  
Map prepared October 15, 2013  
SCALE 1:31,680

TOWN HWY NO.	LENGTH IN MILES	
	CLASS 3	CLASS 4
17	0.050	
20	0.130	
21	0.270	
23	0.080	
25	0.250	
69	0.210	
TOTAL	0.990	0.000


MILEAGE SUMMARY

CLASS 1 TOWN HIGHWAYS:		
TOTAL, CLASS 1 TOWN HWYS.	0.000	
CLASS 2 TOWN HIGHWAYS:		
TOTAL, CLASS 2 TOWN HWYS.	0.000	
CLASS 3 TOWN HIGHWAYS:		
TOTAL, CLASS 3 TOWN HWYS.	0.990	0.990
TOTAL, TOWN HWYS.		
STATE HIGHWAYS:		
INTERSTATE RAMP	0.000	
TOTAL, INTERSTATE HWYS.	0.000	
STATE HWY. 105	0.590	0.590
TOTAL, NON-INTERSTATE HWYS.	0.590	
TOTAL, STATE HWYS.		0.590
TOTAL, TRAVELLED HWYS., FEB. 10, 2003 (EXCLUDES CLASS 4 MILEAGE)		1.580



# VERMONT GENERAL HIGHWAY MAP VILLAGE OF PERKINSVILLE

PREPARED BY THE  
VERMONT AGENCY OF TRANSPORTATION  
PROGRAM DEVELOPMENT DIVISION  
IN COOPERATION WITH  
U.S. DEPARTMENT OF TRANSPORTATION  
FEDERAL HIGHWAY ADMINISTRATION



- HIGHWAYS**
- ==== INTERSTATE
  - ==== STATE HIGHWAY SYSTEM
  - ==== TOWN HIGHWAY SYSTEM
  - - - - U - IMPASSABLE OR UNTRAVELED
  - - - - D - DISCONTINUED
  - - - - LT - LEGAL TRAIL
  - - - - FT - FOOT TRAIL

- INTERSTATE ROUTE
- U. S. NUMBERED ROUTE
- STATE NUMBERED ROUTE
- INTERCHANGE NUMBER
- CLASS 1 TOWN HIGHWAY
- CLASS 2 TOWN HIGHWAY
- CLASS 3 TOWN HIGHWAY
- CLASS 4 TOWN HIGHWAY
- NATIONAL FOREST ROAD
- STATE FOREST HIGHWAY

- ROAD SURFACE TYPES**
- ==== STATE PAVED
  - ==== OTHER PAVED
  - ==== STATE GRAVEL
  - ==== OTHER GRAVEL
  - ==== GRADED AND DRAINED
  - ==== UNIMPROVED/PRIMITIVE

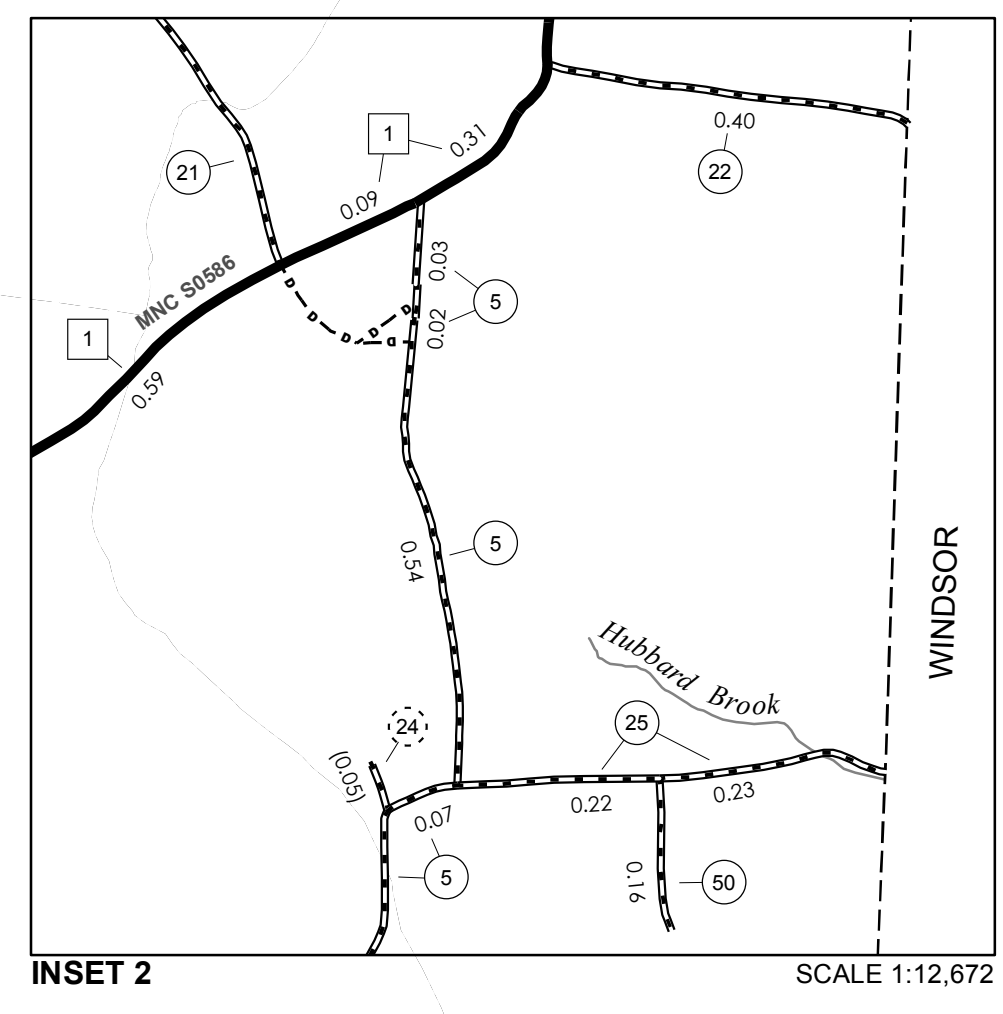
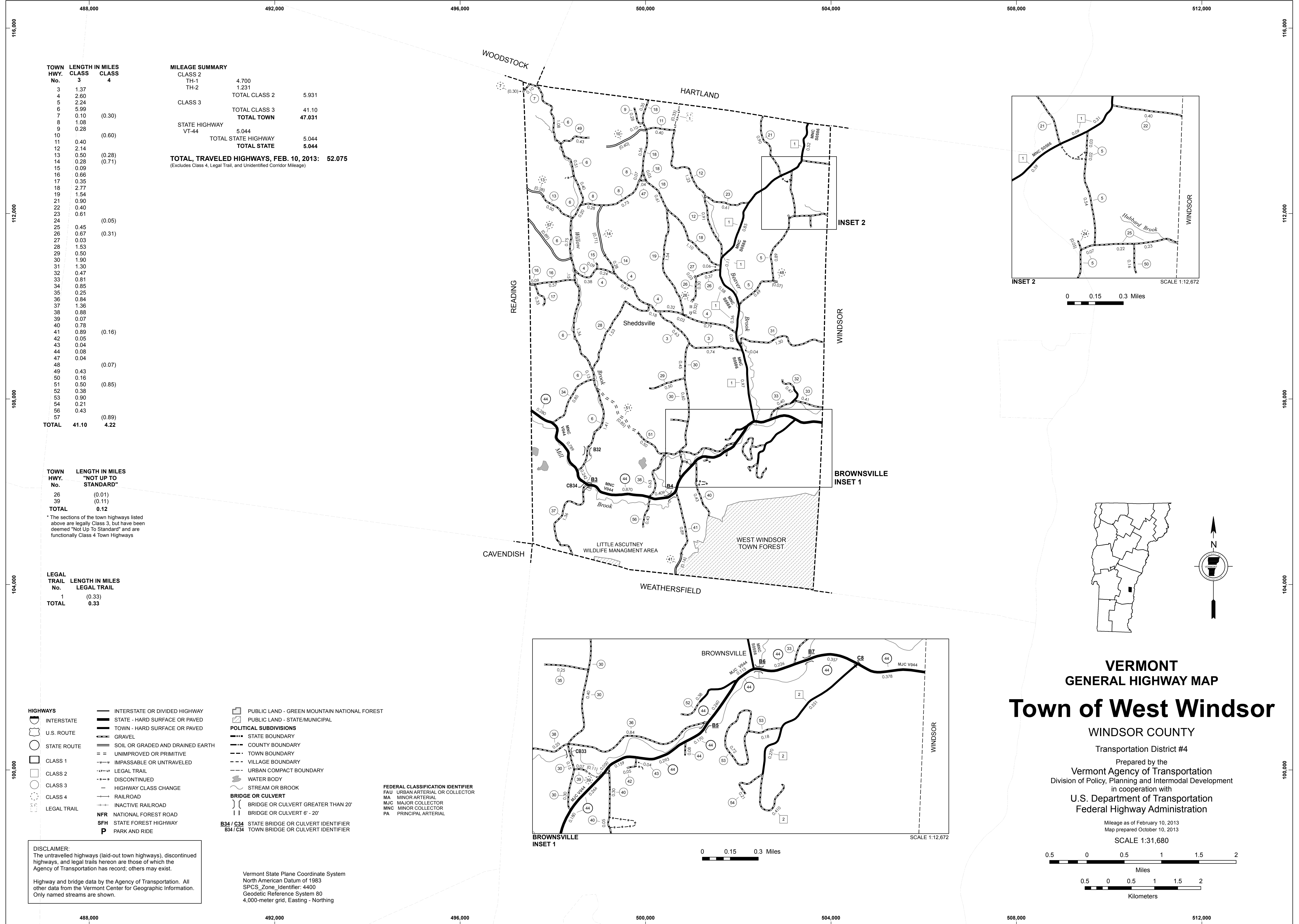
- NATURAL FEATURES**
- ~~~~ SINGLE LINE STREAM
  - ==== OPEN WATER
  - ==== SWAMP

- POLITICAL SUBDIVISIONS**
- STATE BOUNDARY
  - COUNTY BOUNDARY
  - TOWN BOUNDARY
  - CITY BOUNDARY
  - VILLAGE BOUNDARY
  - URBAN COMPACT BOUNDARY

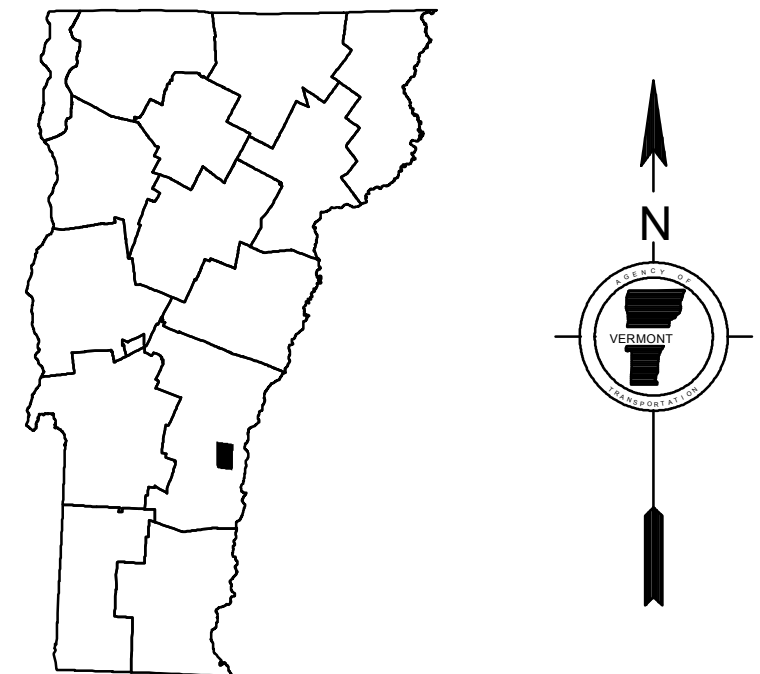
- OTHER TRANSPORTATION**
- ==== RAILROAD
  - ==== AIRPORT TERMINAL

- MISCELLANEOUS**
- ==== DAM

DISCLAIMER:  
Highway and bridge data by Vermont Agency of Transportation, Division of Program Development. All other data from Vermont Center for Geographic Information.



0 0.15 0.3 Miles



# VERMONT GENERAL HIGHWAY MAP Town of West Windsor

WINDSOR COUNTY

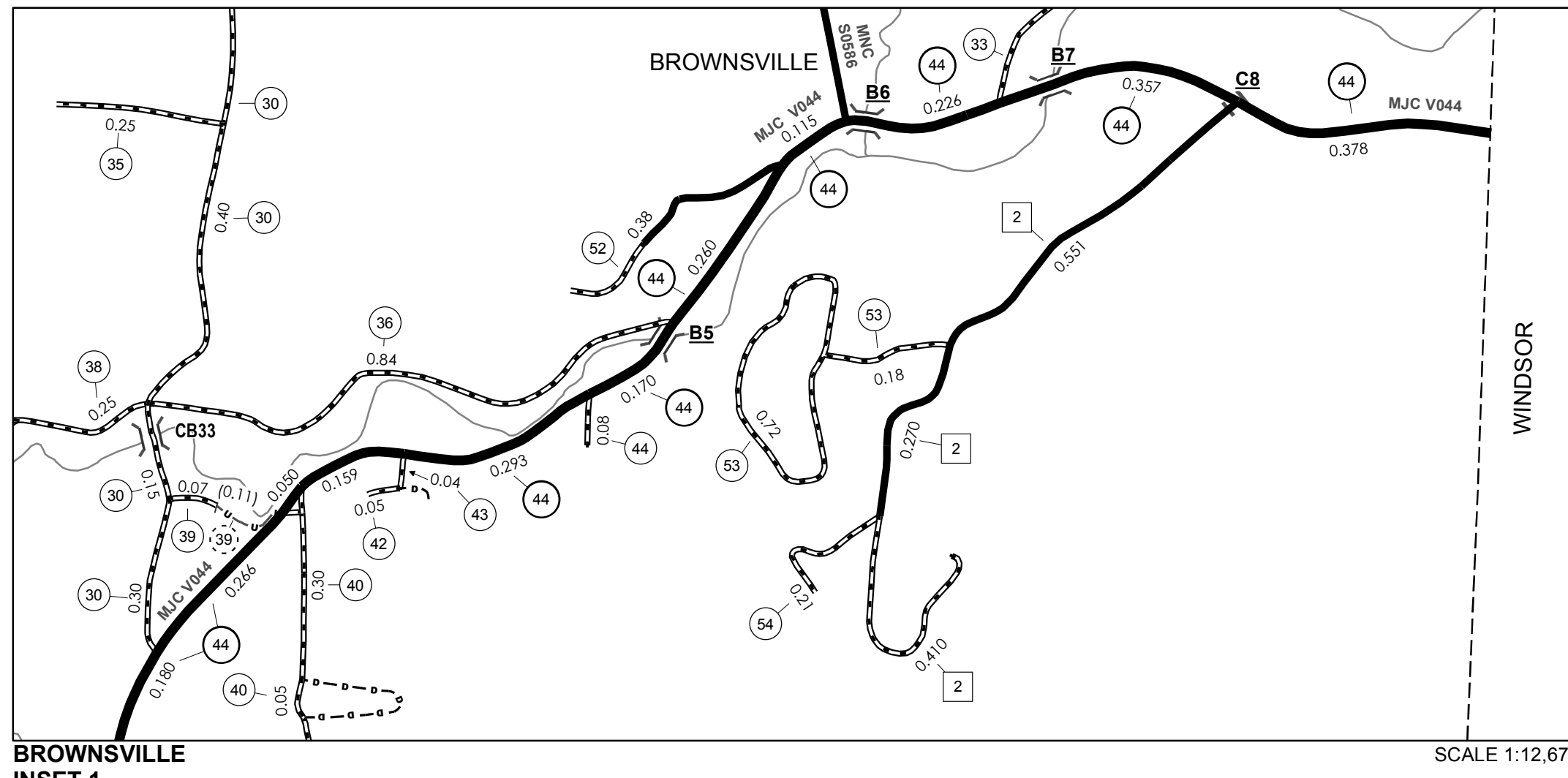
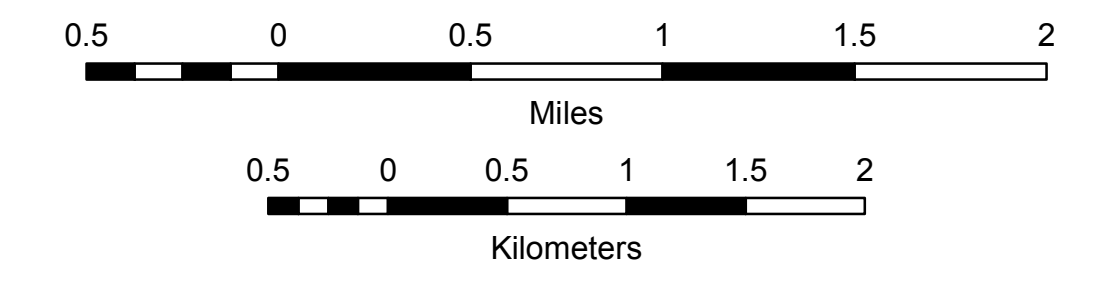
Transportation District #4

Prepared by the  
Vermont Agency of Transportation  
Division of Policy, Planning and Intermodal Development  
in cooperation with

U.S. Department of Transportation  
Federal Highway Administration

Mileage as of February 10, 2013  
Map prepared October 10, 2013

SCALE 1:31,680



0 0.15 0.3 Miles

TOWN HWY. No.	LENGTH IN MILES CLASS 3	CLASS 4
3	1.37	
4	2.60	
5	2.24	
6	5.99	
7	0.10	(0.30)
8	1.08	
9	0.28	
10		(0.60)
11	0.40	
12	2.14	
13	0.50	(0.28)
14	0.28	(0.71)
15	0.09	
16	0.66	
17	0.35	
18	2.77	
19	1.54	
21	0.90	
22	0.40	
23	0.61	
24		(0.05)
25	0.45	
26	0.67	(0.31)
27	0.03	
28	1.53	
29	0.50	
30	1.90	
31	1.30	
32	0.47	
33	0.81	
34	0.85	
35	0.25	
36	0.84	
37	1.36	
38	0.88	
39	0.07	
40	0.78	
41	0.89	(0.16)
42	0.05	
43	0.04	
44	0.08	
47	0.04	
48		(0.07)
49	0.43	
50	0.16	
51	0.50	(0.85)
52	0.38	
53	0.90	
54	0.21	
56	0.43	
57		(0.89)
<b>TOTAL</b>	<b>41.10</b>	<b>4.22</b>

**MILEAGE SUMMARY**

CLASS 2	4.700	
TH-1	1.231	
TH-2		
<b>TOTAL CLASS 2</b>	<b>5.931</b>	
CLASS 3		
<b>TOTAL CLASS 3</b>	<b>41.10</b>	
<b>TOTAL TOWN</b>	<b>47.031</b>	
STATE HIGHWAY		
VT-44	5.044	
<b>TOTAL STATE HIGHWAY</b>	<b>5.044</b>	
<b>TOTAL STATE</b>	<b>5.044</b>	

**TOTAL, TRAVELED HIGHWAYS, FEB. 10, 2013: 52.075**  
(Excludes Class 4, Legal Trail, and Unidentified Corridor Mileage)

TOWN HWY. No.	LENGTH IN MILES "NOT UP TO STANDARD"
26	(0.01)
39	(0.11)
<b>TOTAL</b>	<b>0.12</b>

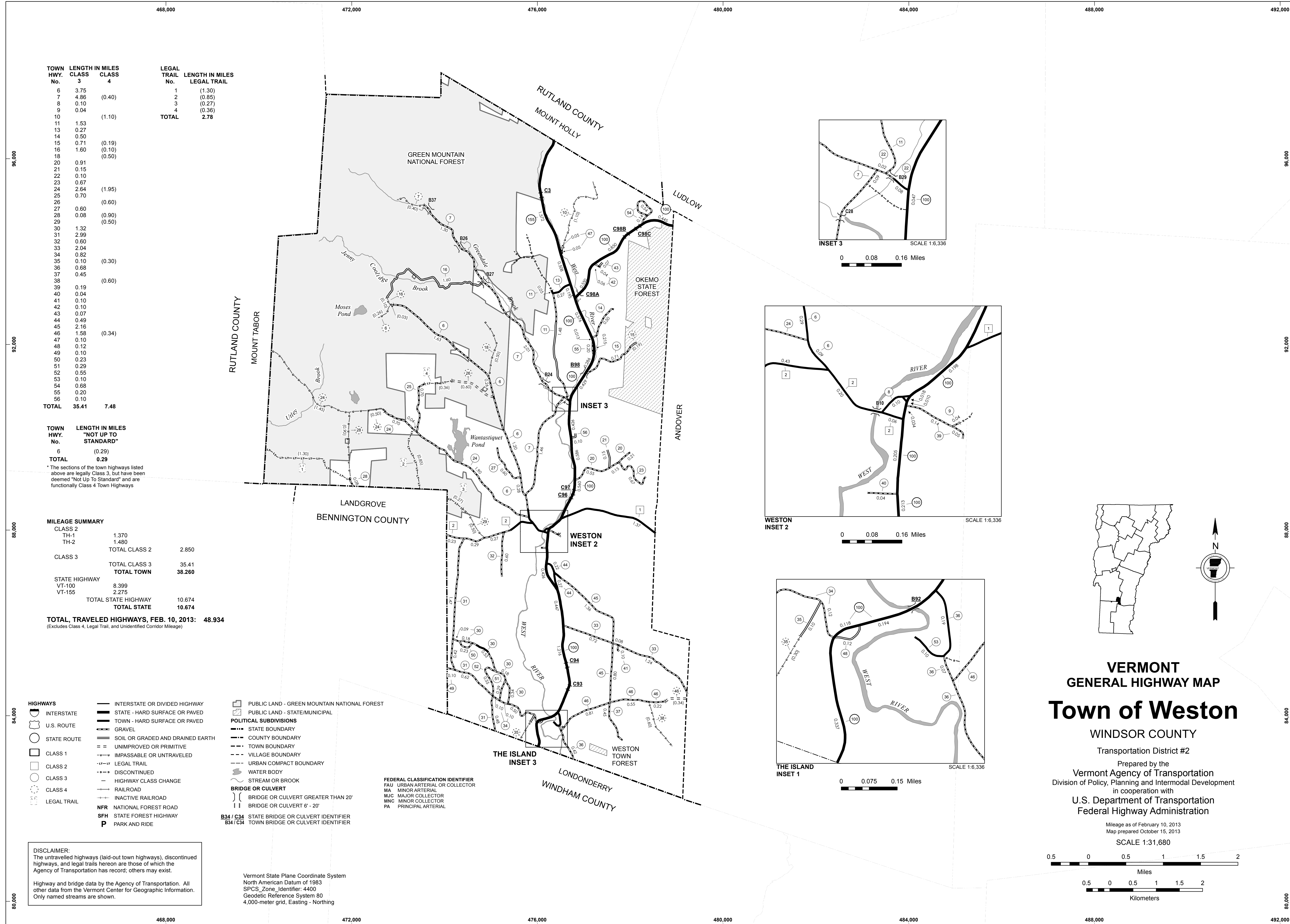
\*The sections of the town highways listed above are legally Class 3, but have been deemed "Not Up To Standard" and are functionally Class 4 Town Highways

LEGAL TRAIL No.	LENGTH IN MILES LEGAL TRAIL
1	(0.33)
<b>TOTAL</b>	<b>0.33</b>

- HIGHWAYS**
- INTERSTATE
  - STATE - HARD SURFACE OR PAVED
  - TOWN - HARD SURFACE OR PAVED
  - GRAVEL
  - SOIL OR GRADED AND DRAINED EARTH
  - UNIMPROVED OR PRIMITIVE
  - IMPASSABLE OR UNTRAVELED
  - LEGAL TRAIL
  - DISCONTINUED
  - HIGHWAY CLASS CHANGE
  - RAILROAD
  - INACTIVE RAILROAD
  - NATIONAL FOREST ROAD
  - STATE FOREST HIGHWAY
  - PARK AND RIDE
- POLITICAL SUBDIVISIONS**
- STATE BOUNDARY
  - COUNTY BOUNDARY
  - TOWN BOUNDARY
  - VILLAGE BOUNDARY
  - URBAN COMPACT BOUNDARY
  - WATER BODY
  - STREAM OR BROOK
- BRIDGE OR CULVERT**
- BRIDGE OR CULVERT GREATER THAN 20'
  - BRIDGE OR CULVERT 6' - 20'
- FEDERAL CLASSIFICATION IDENTIFIER**
- FAU URBAN ARTERIAL OR COLLECTOR
  - MJC MAJOR COLLECTOR
  - MNC MINOR COLLECTOR
  - PA PRINCIPAL ARTERIAL
- B34 / C34** STATE BRIDGE OR CULVERT IDENTIFIER  
**B34 / C34** TOWN BRIDGE OR CULVERT IDENTIFIER

**DISCLAIMER:**  
The untraveled highways (laid-out town highways), discontinued highways, and legal trails herein are those of which the Agency of Transportation has record; others may exist.  
Highway and bridge data by the Agency of Transportation. All other data from the Vermont Center for Geographic Information. Only named streams are shown.

Vermont State Plane Coordinate System  
North American Datum of 1983  
SPCS\_Zone\_Identifier: 4400  
Geodetic Reference System 80  
4,000-meter grid, Easting - Northing



TOWN HWY. No.	LENGTH IN MILES CLASS 3	LENGTH IN MILES CLASS 4	LEGAL TRAIL No.	LENGTH IN MILES LEGAL TRAIL
6	3.75		1	(1.30)
7	4.86	(0.40)	2	(0.85)
8	0.10		3	(0.27)
9	0.04	(1.10)	4	(0.36)
10			<b>TOTAL</b>	<b>2.78</b>
11	1.53			
13	0.27			
14	0.50			
15	0.71	(0.19)		
16	1.60	(0.10)		
18		(0.50)		
20	0.91			
21	0.15			
22	0.10			
23	0.67			
24	2.64	(1.95)		
25	0.70			
26		(0.60)		
27	0.60			
28	0.08	(0.90)		
29		(0.50)		
30	1.32			
31	2.99			
32	0.60			
33	2.04			
34	0.62			
35	0.10	(0.30)		
36	0.68			
37	0.45			
38		(0.60)		
39	0.19			
40	0.04			
41	0.10			
42	0.10			
43	0.07			
44	0.49			
45	2.16			
46	1.58	(0.34)		
47	0.10			
48	0.12			
49	0.10			
50	0.23			
51	0.29			
52	0.55			
53	0.10			
54	0.68			
55	0.20			
56	0.10			
<b>TOTAL</b>	<b>35.41</b>	<b>7.48</b>		

TOWN HWY. No.	LENGTH IN MILES "NOT UP TO STANDARD"
6	(0.29)
<b>TOTAL</b>	<b>0.29</b>

\* The sections of the town highways listed above are legally Class 3, but have been deemed "Not Up To Standard" and are functionally Class 4 Town Highways

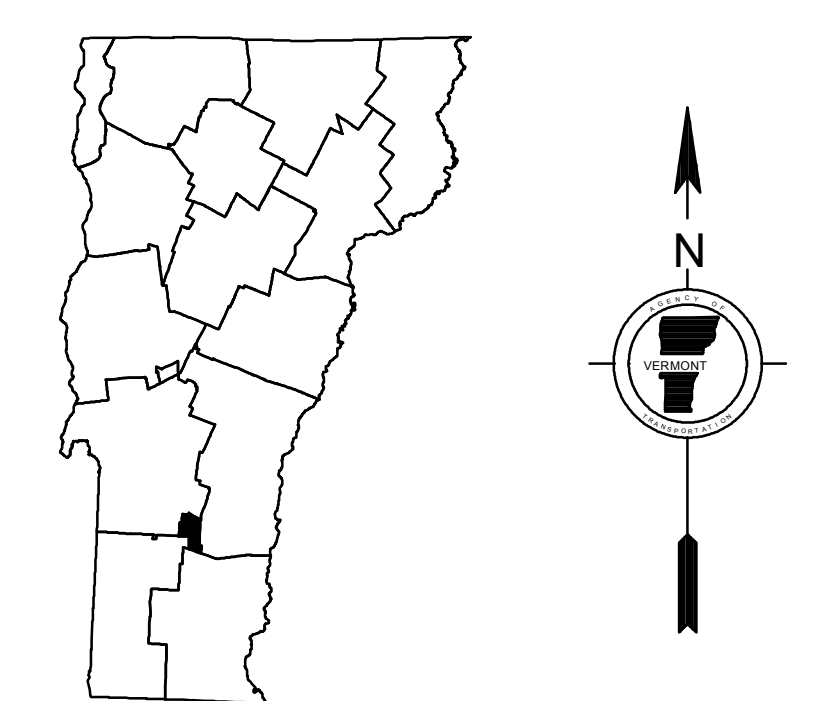
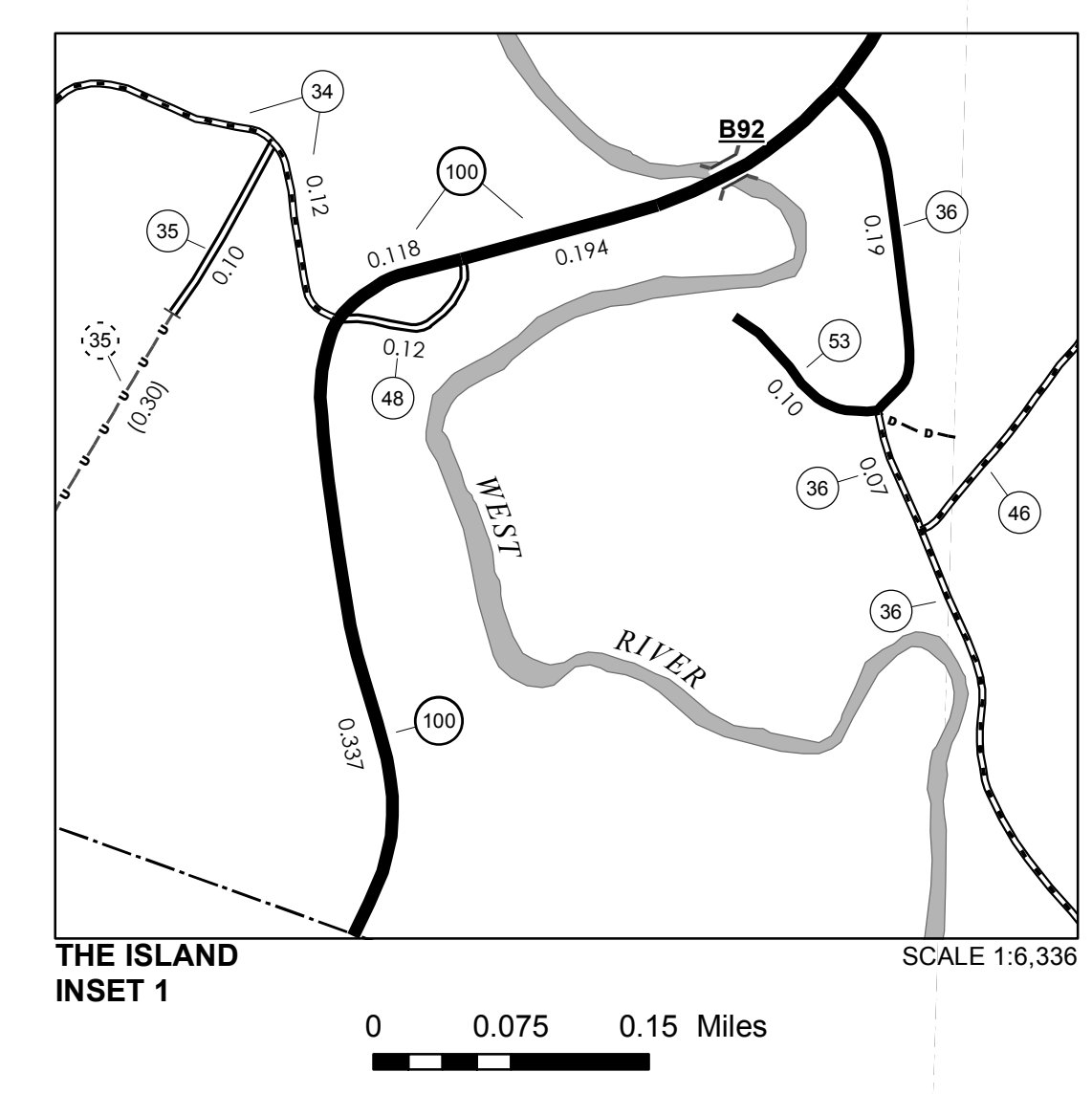
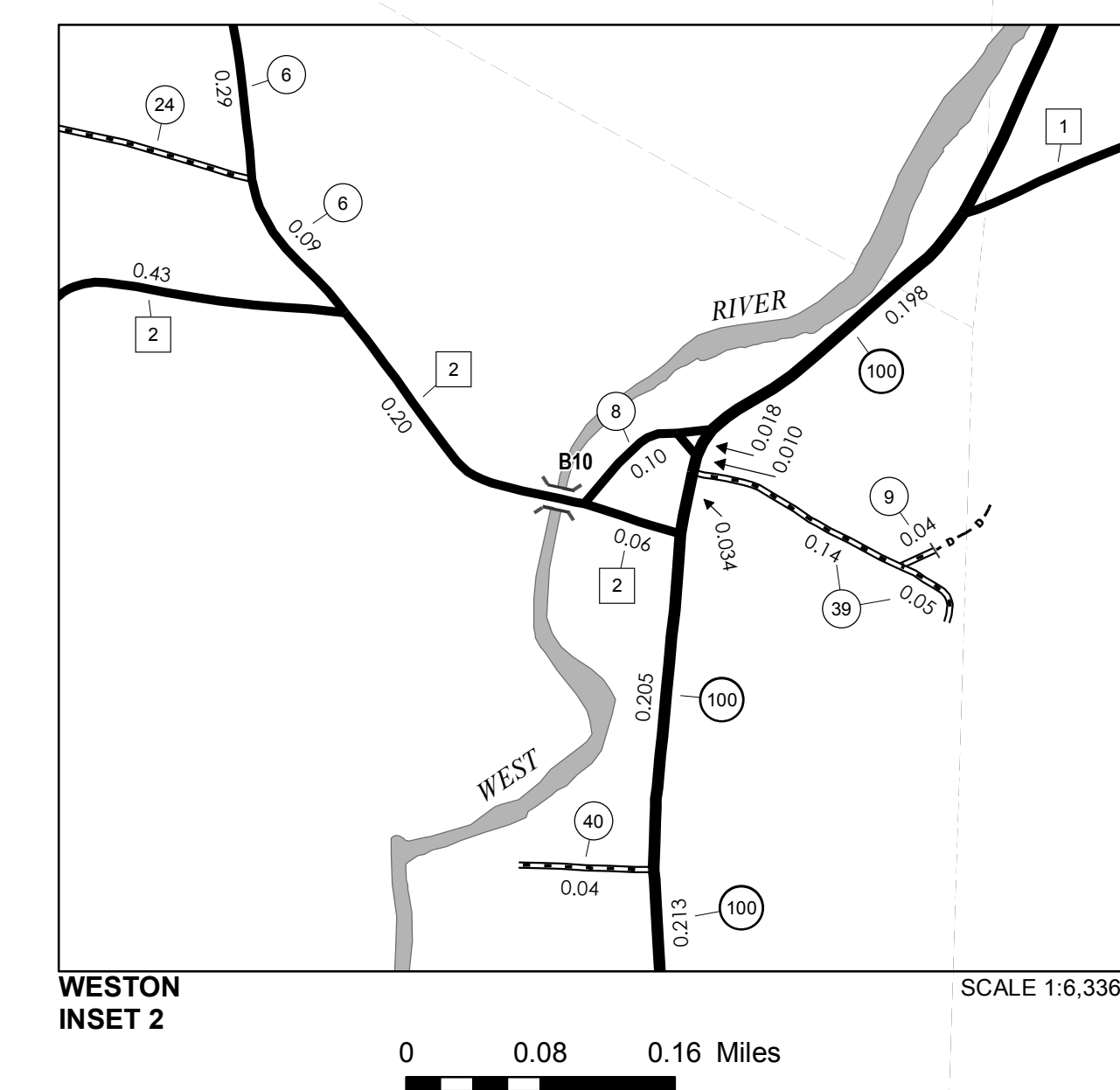
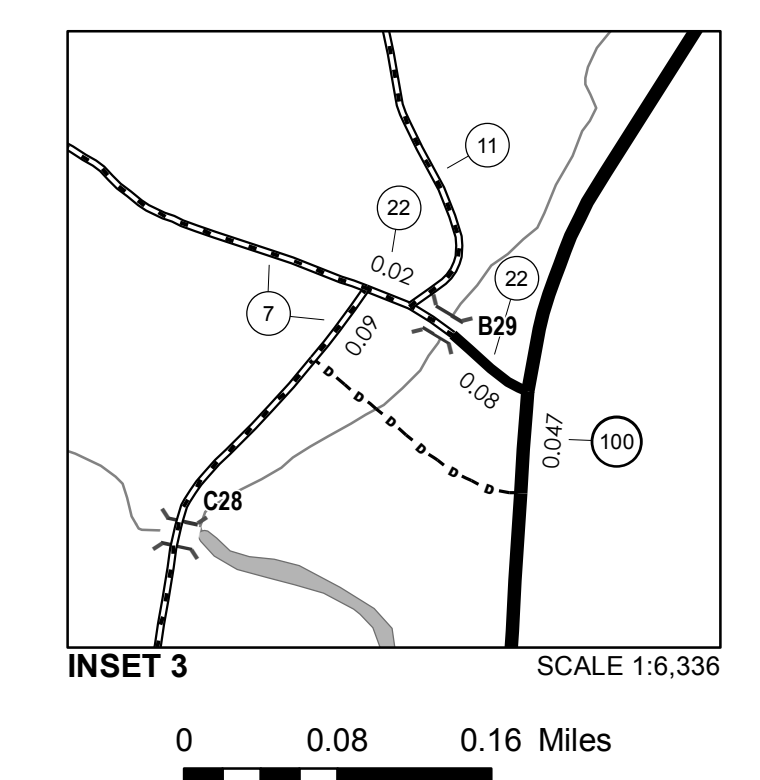
MILEAGE SUMMARY			
CLASS 2			
TH-1	1.370		
TH-2	1.480		
<b>TOTAL CLASS 2</b>		<b>2.850</b>	
CLASS 3			
<b>TOTAL CLASS 3</b>		<b>35.41</b>	
<b>TOTAL TOWN</b>		<b>38.260</b>	
STATE HIGHWAY			
VT-100	8.399		
VT-155	2.275		
<b>TOTAL STATE HIGHWAY</b>		<b>10.674</b>	
<b>TOTAL STATE</b>		<b>10.674</b>	
<b>TOTAL, TRAVELED HIGHWAYS, FEB. 10, 2013:</b>		<b>48.934</b>	

(Excludes Class 4, Legal Trail, and Unidentified Corridor Mileage)

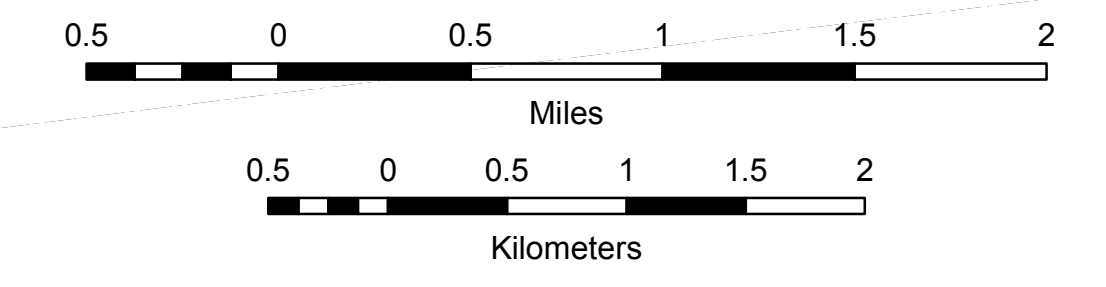
- HIGHWAYS**
    - INTERSTATE
    - U.S. ROUTE
    - STATE ROUTE
    - CLASS 1
    - CLASS 2
    - CLASS 3
    - CLASS 4
    - LEGAL TRAIL
  - INTERSTATE OR DIVIDED HIGHWAY
  - STATE - HARD SURFACE OR PAVED
  - TOWN - HARD SURFACE OR PAVED
  - GRAVEL
  - SOIL OR GRADED AND DRAINED EARTH
  - UNIMPROVED OR PRIMITIVE
  - IMPASSABLE OR UNTRAVELED
  - LEGAL TRAIL
  - DISCONTINUED
  - HIGHWAY CLASS CHANGE
  - RAILROAD
  - INACTIVE RAILROAD
  - NFR NATIONAL FOREST ROAD
  - SFH STATE FOREST HIGHWAY
  - P PARK AND RIDE
- POLITICAL SUBDIVISIONS**
    - STATE BOUNDARY
    - COUNTY BOUNDARY
    - TOWN BOUNDARY
    - VILLAGE BOUNDARY
    - URBAN COMPACT BOUNDARY
    - WATER BODY
    - STREAM OR BROOK
  - BRIDGE OR CULVERT**
    - BRIDGE OR CULVERT GREATER THAN 20'
    - BRIDGE OR CULVERT 6' - 20'
  - STATE BRIDGE OR CULVERT IDENTIFIER**
  - TOWN BRIDGE OR CULVERT IDENTIFIER**

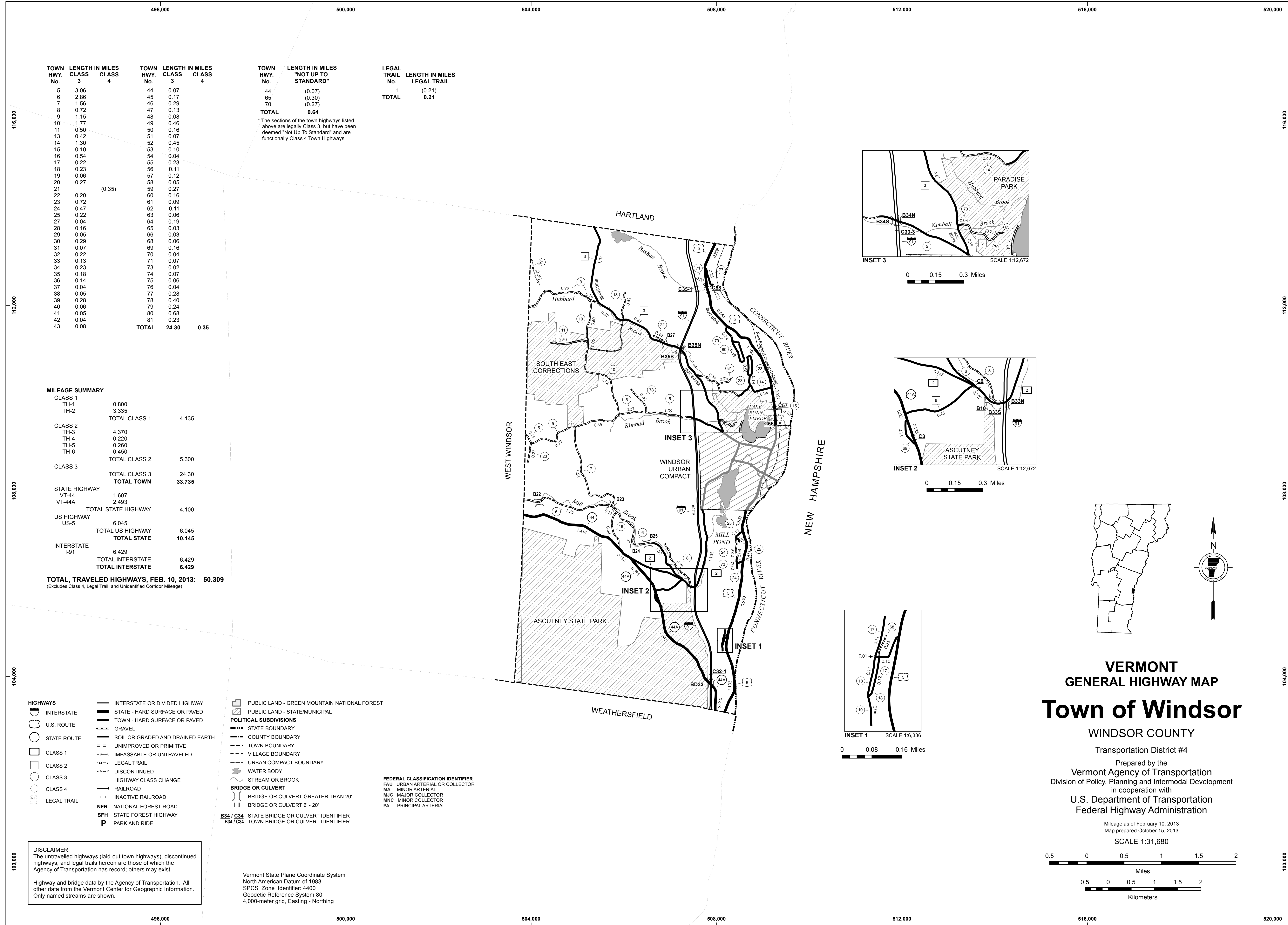
**DISCLAIMER:**  
The untraveled highways (laid-out town highways), discontinued highways, and legal trails herein are those of which the Agency of Transportation has record; others may exist.  
Highway and bridge data by the Agency of Transportation. All other data from the Vermont Center for Geographic Information. Only named streams are shown.

Vermont State Plane Coordinate System  
North American Datum of 1983  
SPCS\_Zone\_Identifier: 4400  
Geodetic Reference System 80  
4,000-meter grid, Easting - Northing



**VERMONT**  
**GENERAL HIGHWAY MAP**  
**Town of Weston**  
WINDSOR COUNTY  
Transportation District #2  
Prepared by the  
Vermont Agency of Transportation  
Division of Policy, Planning and Intermodal Development  
in cooperation with  
U.S. Department of Transportation  
Federal Highway Administration  
Mileage as of February 10, 2013  
Map prepared October 15, 2013  
SCALE 1:31,680





TOWN HWY. No.	LENGTH IN MILES CLASS 3	LENGTH IN MILES CLASS 4	TOWN HWY. No.	LENGTH IN MILES CLASS 3	LENGTH IN MILES CLASS 4
5	3.06		44	0.07	
6	2.86		45	0.17	
7	1.56		46	0.29	
8	0.72		47	0.13	
9	1.15		48	0.08	
10	1.77		49	0.46	
11	0.50		50	0.16	
13	0.42		51	0.07	
14	1.30		52	0.45	
15	0.10		53	0.10	
16	0.54		54	0.04	
17	0.22		55	0.23	
18	0.23		56	0.11	
19	0.06		57	0.12	
20	0.27		58	0.05	
21		(0.35)	59	0.27	
22	0.20		60	0.16	
23	0.72		61	0.09	
24	0.47		62	0.11	
25	0.22		63	0.06	
27	0.04		64	0.19	
28	0.16		65	0.03	
29	0.05		66	0.03	
30	0.29		68	0.06	
31	0.07		69	0.16	
32	0.22		70	0.04	
33	0.13		71	0.07	
34	0.23		73	0.02	
35	0.18		74	0.07	
36	0.14		75	0.06	
37	0.04		76	0.04	
38	0.05		77	0.28	
39	0.28		78	0.40	
40	0.06		79	0.24	
41	0.05		80	0.68	
42	0.04		81	0.23	
43	0.08				
<b>TOTAL</b>			<b>24.30</b>	<b>0.35</b>	

TOWN HWY. No.	LENGTH IN MILES "NOT UP TO STANDARD"	LEGAL TRAIL No.	LENGTH IN MILES LEGAL TRAIL
44	(0.07)	1	(0.21)
65	(0.30)		
70	(0.27)		
<b>TOTAL</b>	<b>0.64</b>		<b>0.21</b>

\* The sections of the town highways listed above are legally Class 3, but have been deemed "Not Up To Standard" and are functionally Class 4 Town Highways

**MILEAGE SUMMARY**

CLASS 1			
TH-1	0.800		
TH-2	3.335		
<b>TOTAL CLASS 1</b>		<b>4.135</b>	
CLASS 2			
TH-3	4.370		
TH-4	0.220		
TH-5	0.260		
TH-6	0.450		
<b>TOTAL CLASS 2</b>		<b>5.300</b>	
CLASS 3			
<b>TOTAL CLASS 3</b>		<b>24.30</b>	
<b>TOTAL TOWN</b>		<b>33.735</b>	
STATE HIGHWAY			
VT-44	1.607		
VT-44A	2.493		
<b>TOTAL STATE HIGHWAY</b>		<b>4.100</b>	
US HIGHWAY			
US-5	6.045		
<b>TOTAL US HIGHWAY</b>		<b>6.045</b>	
<b>TOTAL STATE</b>		<b>10.145</b>	
INTERSTATE			
I-91	6.429		
<b>TOTAL INTERSTATE</b>		<b>6.429</b>	
<b>TOTAL, TRAVELED HIGHWAYS, FEB. 10, 2013:</b>		<b>50.309</b>	

(Excludes Class 4, Legal Trail, and Unidentified Corridor Mileage)

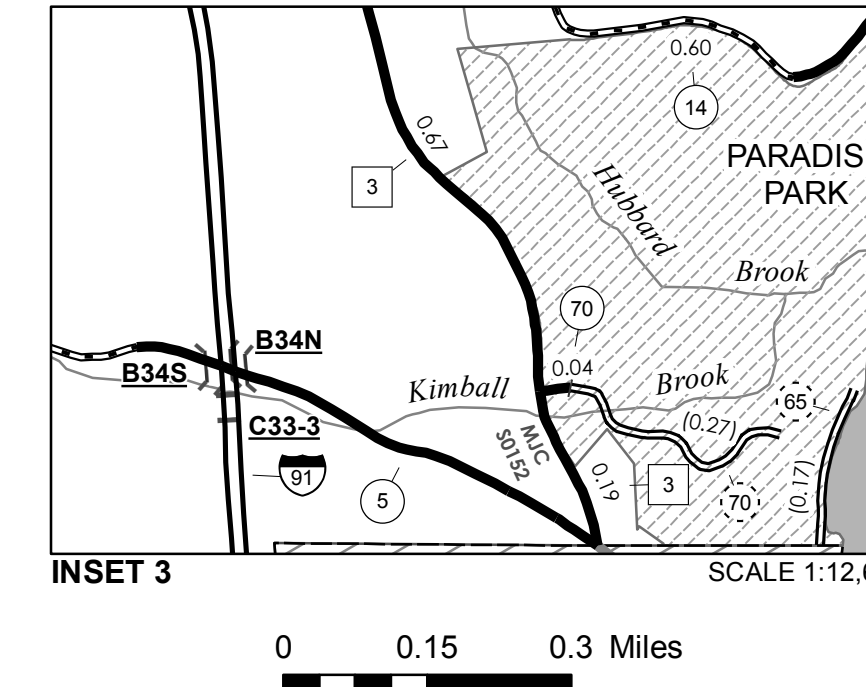
- HIGHWAYS**
- INTERSTATE
  - U.S. ROUTE
  - STATE ROUTE
  - CLASS 1
  - CLASS 2
  - CLASS 3
  - CLASS 4
  - LEGAL TRAIL
  - INTERSTATE OR DIVIDED HIGHWAY
  - STATE - HARD SURFACE OR PAVED
  - TOWN - HARD SURFACE OR PAVED
  - GRAVEL
  - SOIL OR GRADED AND DRAINED EARTH
  - UNIMPROVED OR PRIMITIVE
  - IMPASSABLE OR UNTRAVELED
  - LEGAL TRAIL
  - DISCONTINUED
  - HIGHWAY CLASS CHANGE
  - RAILROAD
  - INACTIVE RAILROAD
  - NATIONAL FOREST ROAD
  - STATE FOREST HIGHWAY
  - PARK AND RIDE

- POLITICAL SUBDIVISIONS**
- STATE BOUNDARY
  - COUNTY BOUNDARY
  - TOWN BOUNDARY
  - VILLAGE BOUNDARY
  - URBAN COMPACT BOUNDARY
  - WATER BODY
  - STREAM OR BROOK
  - BRIDGE OR CULVERT**
  - BRIDGE OR CULVERT GREATER THAN 20'
  - BRIDGE OR CULVERT 6' - 20'
  - STATE BRIDGE OR CULVERT IDENTIFIER
  - TOWN BRIDGE OR CULVERT IDENTIFIER
  - PUBLIC LAND - GREEN MOUNTAIN NATIONAL FOREST
  - PUBLIC LAND - STATE/MUNICIPAL

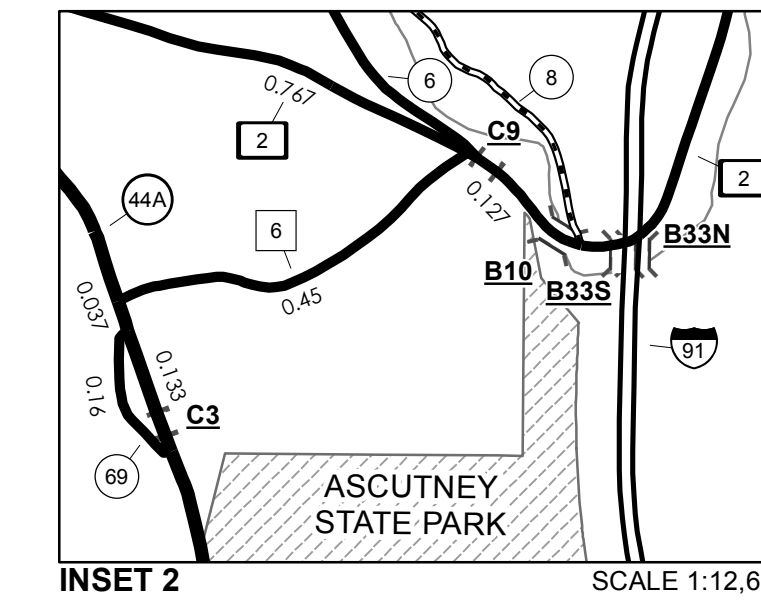
- FEDERAL CLASSIFICATION IDENTIFIER**
- FAU URBAN ARTERIAL OR COLLECTOR
  - MA MINOR ARTERIAL
  - MJC MAJOR COLLECTOR
  - MNC MINOR COLLECTOR
  - PA PRINCIPAL ARTERIAL

**DISCLAIMER:**  
The untraveled highways (laid-out town highways), discontinued highways, and legal trails hereon are those of which the Agency of Transportation has record; others may exist.  
Highway and bridge data by the Agency of Transportation. All other data from the Vermont Center for Geographic Information. Only named streams are shown.

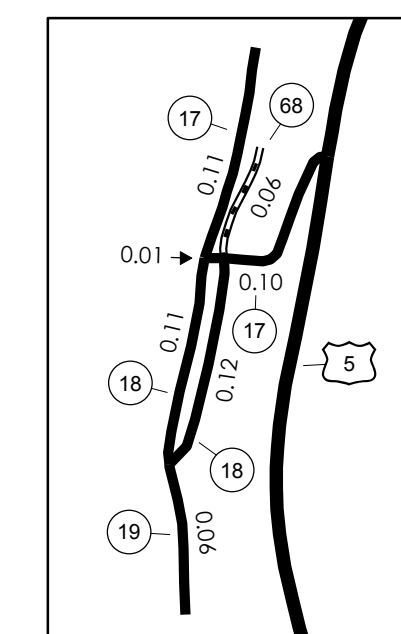
Vermont State Plane Coordinate System  
North American Datum of 1983  
SPCS\_Zone\_Identifier: 4400  
Geodetic Reference System 80  
4,000-meter grid, Easting - Northing



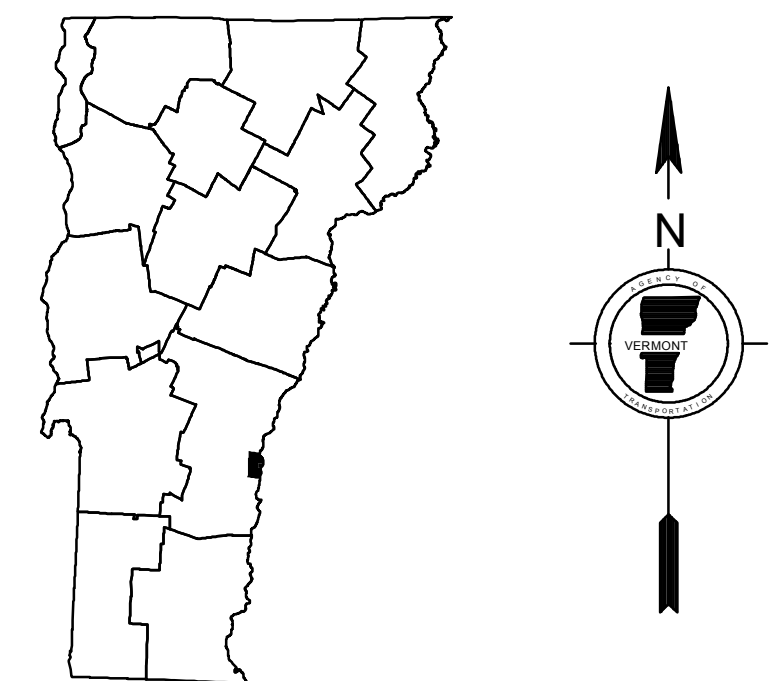
0 0.15 0.3 Miles



0 0.15 0.3 Miles



0 0.08 0.16 Miles



**VERMONT  
GENERAL HIGHWAY MAP  
Town of Windsor**

WINDSOR COUNTY

Transportation District #4

Prepared by the  
Vermont Agency of Transportation  
Division of Policy, Planning and Intermodal Development  
in cooperation with  
U.S. Department of Transportation  
Federal Highway Administration

Mileage as of February 10, 2013  
Map prepared October 15, 2013

SCALE 1:31,680



508,000

TOWN HWY. NO.	LENGTH IN MILES CLASS 3	LENGTH IN MILES CLASS 4
27	0.04	
28	0.16	
29	0.05	
30	0.29	
31	0.07	
32	0.22	
33	0.13	
34	0.23	
35	0.18	
36	0.14	
37	0.04	
38	0.05	
39	0.28	
40	0.06	
41	0.05	
42	0.04	
43	0.08	
44	0.07	
45	0.17	(0.07)
46	0.29	
47	0.13	
48	0.08	
49	0.46	
50	0.16	
51	0.07	
52	0.45	
53	0.10	
54	0.04	
55	0.23	
56	0.11	
57	0.12	
58	0.05	
59	0.27	
60	0.16	(0.21)
61	0.09	
62	0.11	
63	0.06	
64	0.19	
65	0.03	
66	0.03	(0.13)
74	0.07	
75	0.06	
76	0.04	
<b>TOTAL</b>	<b>5.75</b>	<b>0.20</b>

LEGAL TRAIL NO.	LENGTH IN MILES LEGAL TRAIL
1	(0.21)
<b>TOTAL</b>	<b>0.21</b>

\* This portion of town highway is Class 3, but is functionally Class 4

**HIGHWAYS**

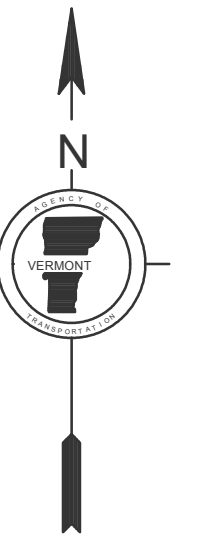
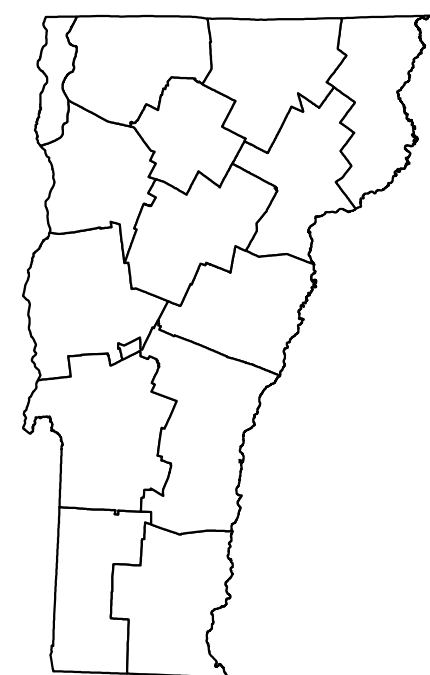
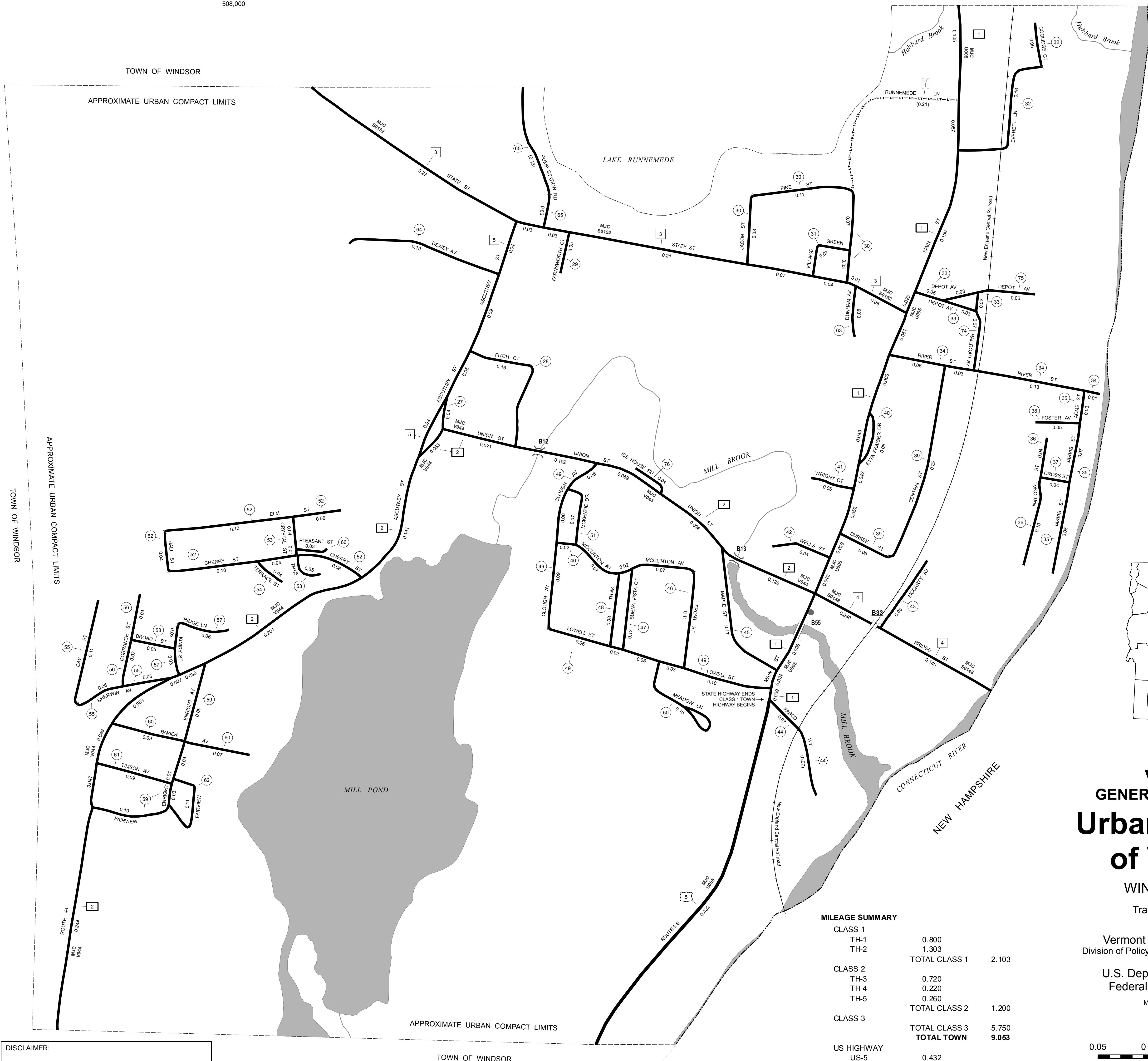
- INTERSTATE
- U.S. ROUTE
- STATE ROUTE
- CLASS 1
- CLASS 2
- CLASS 3
- CLASS 4
- LEGAL TRAIL
- INTERSTATE OR DIVIDED HIGHWAY
- STATE - HARD SURFACE OR PAVED
- TOWN - HARD SURFACE OR PAVED
- GRAVEL
- SOIL OR GRADED AND DRAINED EARTH
- UNIMPROVED OR PRIMITIVE
- IMPASSABLE OR UNTRAVELED
- LEGAL TRAIL
- DISCONTINUED
- HIGHWAY CLASS CHANGE
- RAILROAD
- INACTIVE RAILROAD
- PUBLIC LAND
- POLITICAL SUBDIVISIONS**
- STATE BOUNDARY
- COUNTY BOUNDARY
- TOWN BOUNDARY
- VILLAGE BOUNDARY
- URBAN COMPACT BOUNDARY
- WATER BODY
- STREAM OR BROOK
- BRIDGE OR CULVERT**
- BRIDGE OR CULVERT GREATER THAN 20'
- BRIDGE OR CULVERT 6' - 20'
- TOWN SHORT STRUCTURE

B34 / C34 STATE BRIDGE OR CULVERT IDENTIFIER  
B34 / C34 TOWN BRIDGE OR CULVERT IDENTIFIER

**FEDERAL CLASSIFICATION IDENTIFIER**  
FAU URBAN ARTERIAL OR COLLECTOR  
MA MINOR ARTERIAL  
MJC MAJOR COLLECTOR  
MNC MINOR COLLECTOR  
PA PRINCIPAL ARTERIAL

**STRUCTURES - SURFACE WATER NOTE:**  
STRUCTURES: Town short structures (bridges or culverts from 6-feet to less than 20-feet) are drawn from the Vermont Online Bridge & Culvert Inventory Tool (VOBCIT) database.  
NOTE: Town shorts are not consistently tagged within VOBCIT.  
**SURFACE WATERS:** The surface waters are from the Vermont Hydrological Dataset (VHD). Only the named streams are shown.

TOWN OF WINDSOR  
APPROXIMATE URBAN COMPACT LIMITS



**VERMONT  
GENERAL HIGHWAY MAP  
Urban Compact  
of Windsor**

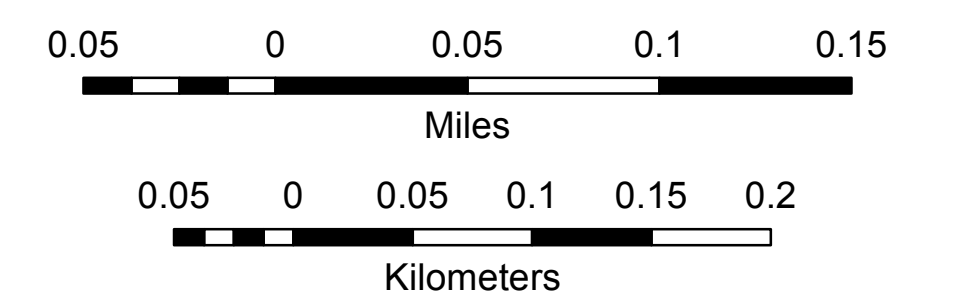
WINDSOR COUNTY

Transportation District #4

Prepared by the  
Vermont Agency of Transportation  
Division of Policy, Planning & Intermodal Development  
in cooperation with  
U.S. Department of Transportation  
Federal Highway Administration

Mileage as of February 10, 2011  
Map prepared October 24, 2011

SCALE 1:3,168



**MILEAGE SUMMARY**

CLASS 1		
TH-1	0.800	
TH-2	1.303	
<b>TOTAL CLASS 1</b>	<b>2.103</b>	
CLASS 2		
TH-3	0.720	
TH-4	0.220	
TH-5	0.260	
<b>TOTAL CLASS 2</b>	<b>1.200</b>	
CLASS 3		
<b>TOTAL CLASS 3</b>	<b>5.750</b>	
<b>TOTAL TOWN</b>	<b>9.053</b>	
US HIGHWAY		
US-5	0.432	
<b>TOTAL US HIGHWAY</b>	<b>0.432</b>	
<b>TOTAL STATE</b>	<b>0.432</b>	

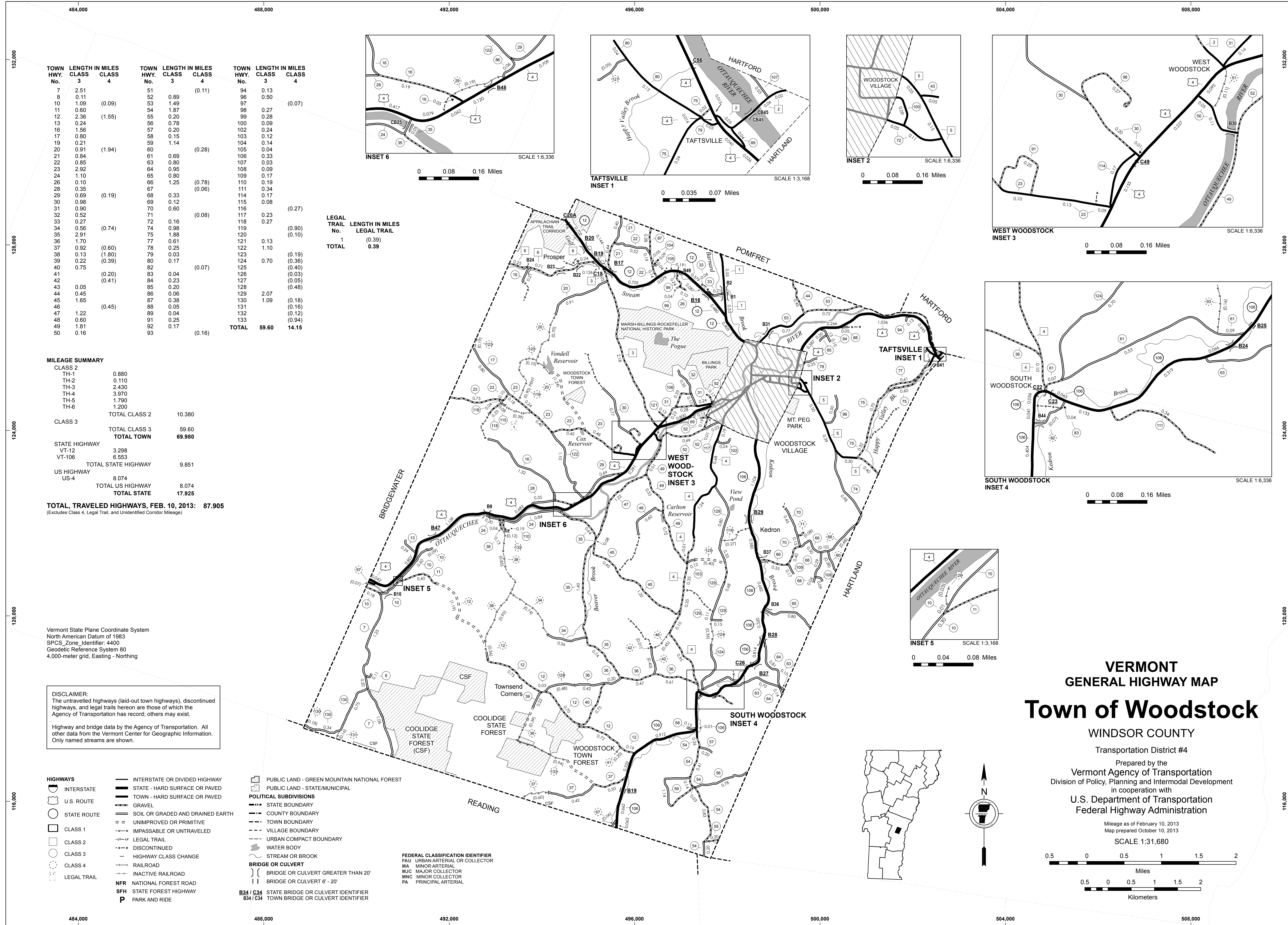
**TOTAL, TRAVELED HIGHWAYS, FEB. 10, 2011: 9.485**  
(Excludes Class 4, Legal Trail, and Unidentified Corridor Mileage)

**DISCLAIMER:**  
The untraveled highways (laid-out town highways), discontinued highways, and legal trails shown hereon are those of which the Agency of Transportation has record; others may exist.

Highway and bridge data by the Agency of Transportation. All other data from the Vermont Center for Geographic Information.

Vermont State Plane Coordinate System  
North American Datum of 1983  
SPCS\_Zone\_Identifier: 4400  
Geodetic Reference System 80  
2,000-meter grid, Easting - Northing

508,000



TOWN HWY. No.	LENGTH IN MILES CLASS 3	LENGTH IN MILES CLASS 4	TOWN HWY. No.	LENGTH IN MILES CLASS 3	LENGTH IN MILES CLASS 4	TOWN HWY. No.	LENGTH IN MILES CLASS 3	LENGTH IN MILES CLASS 4
7	2.51		51	0.89	(0.11)	94	0.13	
8	0.11		52	1.49		96	0.50	
10	1.09	(0.09)	53	1.87		97		(0.07)
11	0.60		54	1.87		98	0.27	
12	2.36	(1.55)	55	0.20		99	0.28	
13	0.24		56	0.78		100	0.09	
16	1.56		57	0.20		102	0.24	
17	0.80		58	0.15		103	0.12	
19	0.21		59	1.14		104	0.14	
20	0.91	(1.94)	60		(0.28)	105	0.04	
21	0.84		61	0.69		106	0.33	
22	0.85		63	0.80		107	0.03	
23	2.92		64	0.95		108	0.09	
24	1.10		65	0.80		109	0.17	
26	0.10		66	1.25	(0.78)	110	0.19	
28	0.35		67		(0.06)	111	0.34	
29	0.69	(0.19)	68	0.33		114	0.17	
30	0.98		69	0.12		115	0.08	
31	0.80		70	0.60		116		(0.27)
32	0.52		71		(0.08)	117	0.23	
33	0.27		72	0.16		118	0.27	
34	0.56	(0.74)	74	0.98		119		(0.90)
35	2.91		75	1.88		120		(0.10)
36	1.70		77	0.61		121	0.13	
37	0.92	(0.60)	78	0.25		122	1.10	
38	0.13	(1.80)	79	0.03		123		(0.19)
39	0.22	(0.39)	80	0.17		124		(0.36)
40	0.75		82		(0.07)	125	0.70	
41		(0.20)	83	0.04		126		(0.03)
42		(0.41)	84	0.23		127		(0.05)
43	0.05		85	0.20		128		(0.48)
44	0.45		86	0.06		129	2.07	
45	1.65		87	0.38		130	1.09	(0.18)
46		(0.45)	88	0.05		131		(0.16)
47	1.22		89	0.04		132		(0.12)
48	0.60		91	0.25		133		(0.94)
49	1.81		92	0.17		TOTAL	59.60	14.15
50	0.16		93		(0.16)			

LEGAL TRAIL No.	LENGTH IN MILES LEGAL TRAIL
1	0.39
<b>TOTAL</b>	<b>0.39</b>

MILEAGE SUMMARY

CLASS 2		
TH-1	0.890	
TH-2	0.110	
TH-3	2.430	
TH-4	3.970	
TH-5	1.790	
TH-6	1.200	
<b>TOTAL CLASS 2</b>	<b>10.380</b>	
CLASS 3		
<b>TOTAL CLASS 3</b>	<b>59.60</b>	
<b>TOTAL TOWN</b>	<b>69.980</b>	
STATE HIGHWAY		
VT-12	3.298	
VT-106	6.553	
<b>TOTAL STATE HIGHWAY</b>	<b>9.851</b>	
US HIGHWAY		
US-4	8.074	
<b>TOTAL US HIGHWAY</b>	<b>8.074</b>	
<b>TOTAL STATE</b>	<b>17.925</b>	

TOTAL, TRAVELED HIGHWAYS, FEB. 10, 2013: 87.905 (Excludes Class 4, Legal Trail, and Unidentified Corridor Mileage)

Vermont State Plane Coordinate System North American Datum of 1983 SPCS\_Zone\_Identifier: 4400 Geodetic Reference System 80 4,000-meter grid, Easting - Northing

DISCLAIMER: The untraveled highways (laid-out town highways), discontinued highways, and legal trails hereon are those of which the Agency of Transportation has record; others may exist.

Highway and bridge data by the Agency of Transportation. All other data from the Vermont Center for Geographic Information. Only named streams are shown.

- HIGHWAYS**
  - INTERSTATE
  - U.S. ROUTE
  - STATE ROUTE
  - CLASS 1
  - CLASS 2
  - CLASS 3
  - CLASS 4
  - LEGAL TRAIL
- INTERSTATE OR DIVIDED HIGHWAY
- STATE - HARD SURFACE OR PAVED
- TOWN - HARD SURFACE OR PAVED
- GRAVEL
- SOIL OR GRADED AND DRAINED EARTH
- UNIMPROVED OR PRIMITIVE
- IMPASSABLE OR UNTRAVELED
- LEGAL TRAIL
- DISCONTINUED
- HIGHWAY CLASS CHANGE
- RAILROAD
- INACTIVE RAILROAD
- NFR NATIONAL FOREST ROAD
- SFH STATE FOREST HIGHWAY
- P PARK AND RIDE

- PUBLIC LAND - GREEN MOUNTAIN NATIONAL FOREST
- PUBLIC LAND - STATE/MUNICIPAL
- POLITICAL SUBDIVISIONS**
  - STATE BOUNDARY
  - COUNTY BOUNDARY
  - TOWN BOUNDARY
  - VILLAGE BOUNDARY
  - URBAN COMPACT BOUNDARY
  - WATER BODY
  - STREAM OR BROOK
  - BRIDGE OR CULVERT
    - BRIDGE OR CULVERT GREATER THAN 20'
    - BRIDGE OR CULVERT 6' - 20'
  - STATE BRIDGE OR CULVERT IDENTIFIER
  - TOWN BRIDGE OR CULVERT IDENTIFIER

- FEDERAL CLASSIFICATION IDENTIFIER
  - FAU URBAN ARTERIAL OR COLLECTOR
  - MA MINOR ARTERIAL
  - MJC MAJOR COLLECTOR
  - MNC MINOR COLLECTOR
  - PA PRINCIPAL ARTERIAL

VERMONT  
GENERAL HIGHWAY MAP  
**Town of Woodstock**

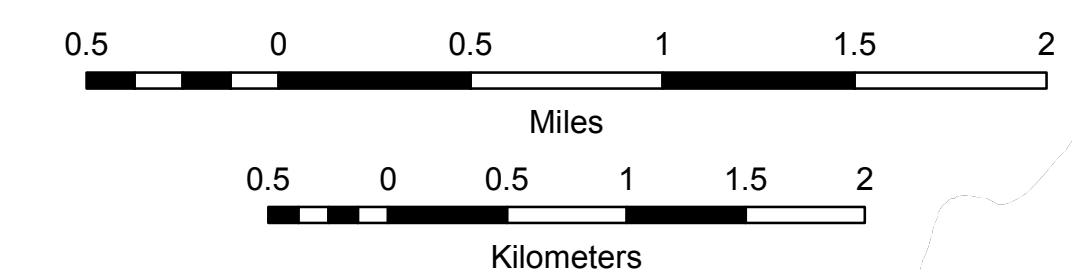
WINDSOR COUNTY

Transportation District #4

Prepared by the  
Vermont Agency of Transportation  
Division of Policy, Planning and Intermodal Development  
in cooperation with  
U.S. Department of Transportation  
Federal Highway Administration

Mileage as of February 10, 2013  
Map prepared October 10, 2013

SCALE 1:31,680

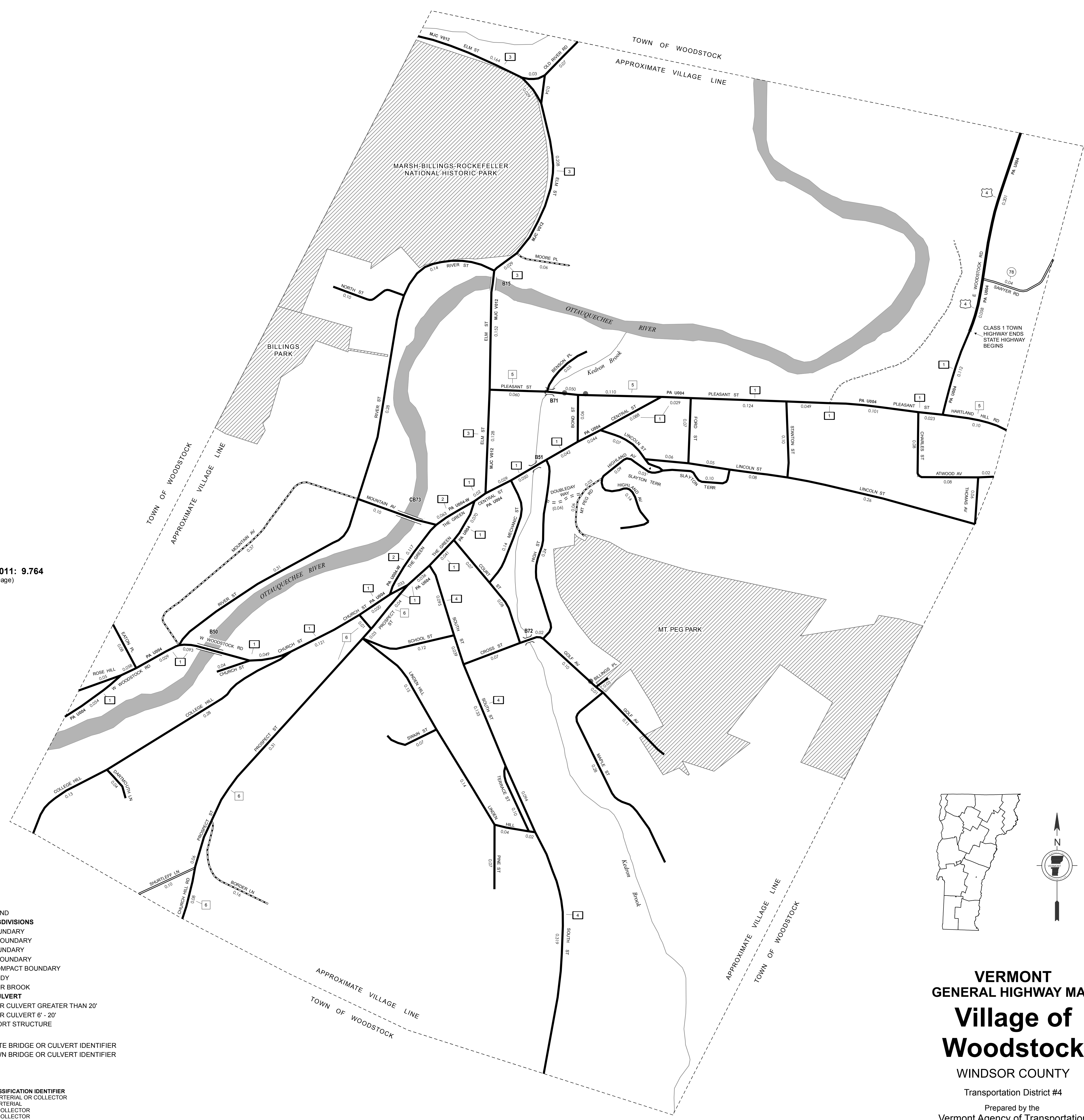


TOWN ROAD NAME	LENGTH IN MILES	CLASS 3	CLASS 4
ATWOOD AV	0.10		
BENSON PL	0.05		
BILLINGS PL	0.03		
BOND ST	0.06		
BORDER LN	0.16		
CHARLES ST	0.08		
CHURCH ST	0.04		
COLLEGE HILL RD	0.41		
COURT ST	0.15		
CROSS ST	0.09		
DARTMOUTH LN	0.04		
DOUBLEDAY WAY	(0.06)		
EATON PL	0.08		
FORD ST	0.07		
GOLF AV	0.22		
HIGH ST	0.24		
HIGHLAND AV	0.14		
LINCOLN ST	0.52		
LINDEN HILL	0.35		
MAPLE ST	0.28		
MECHANIC ST	0.14		
MOORE PL	0.06		
MOUNTAIN AV	0.47		
MT PEG RD	0.09		
NORTH ST	0.10		
OLD RIVER RD	0.14		
PINE ST	0.07		
RIVER ST	0.73		
ROSE HILL	0.05		
SAWYER RD	0.04		
SCHOOL ST	0.12		
SHURTLIFF LN	0.10		
SLAYTON TER	0.03		
SLAYTON TERR	0.19		
STANTON ST	0.10		
SWAIN ST	0.07		
TERRACE ST	0.10		
THOMAS AV	0.06		
<b>TOTAL</b>	<b>5.77</b>	<b>0.06</b>	

**MILEAGE SUMMARY**

<b>CLASS 1</b>			
TH-1	1.315		
TH-2	0.180		
TH-3	0.710		
TH-4	0.680		
<b>TOTAL CLASS 1</b>	<b>2.885</b>		
<b>CLASS 2</b>			
TH-5	0.320		
TH-6	0.530		
<b>TOTAL CLASS 2</b>	<b>0.850</b>		
<b>CLASS 3</b>			
<b>TOTAL CLASS 3</b>	<b>5.770</b>		
<b>TOTAL TOWN</b>	<b>9.505</b>		
<b>US HIGHWAY</b>			
US-4	0.259		
<b>TOTAL US HIGHWAY</b>	<b>0.259</b>		
<b>TOTAL STATE</b>	<b>0.259</b>		

**TOTAL, TRAVELED HIGHWAYS, FEB. 10, 2011: 9.764**  
(Excludes Class 4, Legal Trail, and Unidentified Corridor Mileage)



- HIGHWAYS**
- INTERSTATE
  - U.S. ROUTE
  - STATE ROUTE
  - CLASS 1
  - CLASS 2
  - CLASS 3
  - CLASS 4
  - LEGAL TRAIL
  - INTERSTATE OR DIVIDED HIGHWAY
  - STATE - HARD SURFACE OR PAVED
  - TOWN - HARD SURFACE OR PAVED
  - GRAVEL
  - SOIL OR GRADED AND DRAINED EARTH
  - UNIMPROVED OR PRIMITIVE
  - IMPASSABLE OR UNTRAVELED
  - LEGAL TRAIL
  - DISCONTINUED
  - HIGHWAY CLASS CHANGE
  - RAILROAD
  - INACTIVE RAILROAD

- POLITICAL SUBDIVISIONS**
- STATE BOUNDARY
  - COUNTY BOUNDARY
  - TOWN BOUNDARY
  - VILLAGE BOUNDARY
  - URBAN COMPACT BOUNDARY
  - WATER BODY
  - STREAM OR BROOK
  - BRIDGE OR CULVERT**
  - BRIDGE OR CULVERT GREATER THAN 20'
  - BRIDGE OR CULVERT 6' - 20'
  - TOWN SHORT STRUCTURE
  - B34 / C34 STATE BRIDGE OR CULVERT IDENTIFIER**
  - B34 / C34 TOWN BRIDGE OR CULVERT IDENTIFIER**
- FEDERAL CLASSIFICATION IDENTIFIER**
- FAU URBAN ARTERIAL OR COLLECTOR
  - MA MINOR ARTERIAL
  - MJC MAJOR COLLECTOR
  - MNC MINOR COLLECTOR
  - PA PRINCIPAL ARTERIAL

**STRUCTURES - SURFACE WATER NOTE:**

STRUCTURES: Town short structures (bridges or culverts from 6-feet to less than 20-feet) are drawn from the Vermont Online Bridge & Culvert Inventory Tool (VOBCIT) database. NOTE: Town shorts are not consistently tagged within VOBCIT.

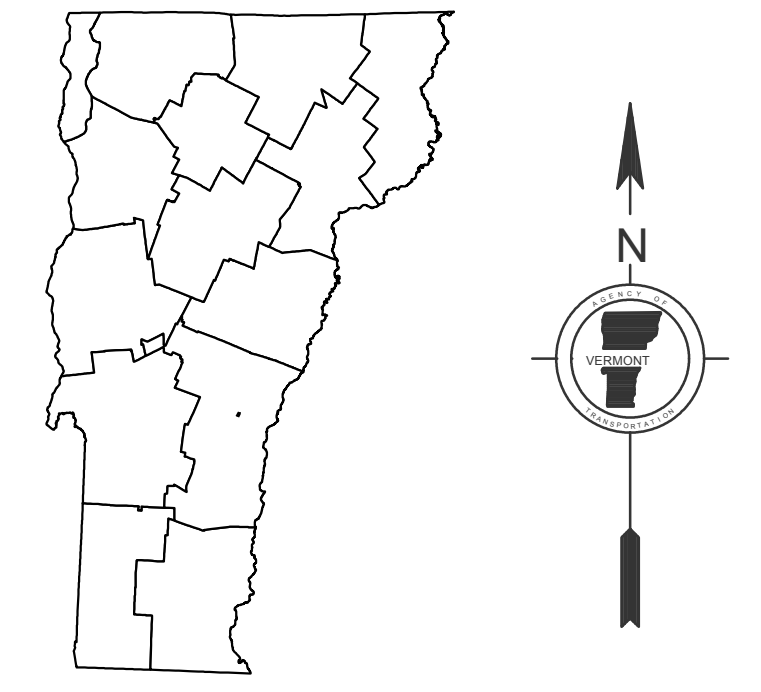
SURFACE WATERS: The surface waters are from the Vermont Hydrological Dataset (VHD). Only the named streams are shown.

**DISCLAIMER:**

The untraveled highways (laid-out town highways), discontinued highways, and legal trails shown hereon are those of which the Agency of Transportation has record; others may exist.

Highway and bridge data by the Agency of Transportation. All other data from the Vermont Center for Geographic Information.

Vermont State Plane Coordinate System  
North American Datum of 1983  
SPCS, Zone Identifier: 4400  
Geodetic Reference System 80  
2,000-meter grid, Easting - Northing



**VERMONT GENERAL HIGHWAY MAP**  
**Village of Woodstock**  
WINDSOR COUNTY

Transportation District #4  
Prepared by the  
Vermont Agency of Transportation  
Division of Policy, Planning & Intermodal Development  
in cooperation with  
U.S. Department of Transportation  
Federal Highway Administration

