



HIGHWAYS

- INTERSTATE
U.S. ROUTE
STATE ROUTE
CLASS 1
CLASS 2
CLASS 3
CLASS 4
LEGAL TRAIL
INTERSTATE OR DIVIDED HIGHWAY
STATE - HARD SURFACE OR PAVED
TOWN - HARD SURFACE OR PAVED
GRAVEL
SOIL OR GRADED AND DRAINED EARTH
IMPASSABLE OR UNTRAVELED
LEGAL TRAIL
DISCONTINUED
HIGHWAY CLASS CHANGE
RAILROAD

PUBLIC LAND

- POLITICAL SUBDIVISIONS
STATE BOUNDARY
COUNTY BOUNDARY
TOWN BOUNDARY
VILLAGE BOUNDARY
URBAN COMPACT BOUNDARY
OPEN WATER
STREAM OR BROOK
BRIDGE OR CULVERT
BRIDGE OR CULVERT GREATER THAN 20'
BRIDGE OR CULVERT 6' - 20'

B34 / C34 STATE BRIDGE OR CULVERT IDENTIFIER
B34 / C34 TOWN BRIDGE OR CULVERT IDENTIFIER

FEDERAL CLASSIFICATION IDENTIFIER
FAU URBAN ARTERIAL OR COLLECTOR
MA MINOR ARTERIAL
MJC MAJOR COLLECTOR
MNC MINOR COLLECTOR
PA PRINCIPAL ARTERIAL

Table with columns: TOWN NO., LENGTH IN MILES, HWY. CLASS, CLASS, ROADNAME. Lists various streets and their lengths in miles, categorized by highway class.

Table with columns: ROADNAME, LENGTH IN MILES. Lists streets such as LINCOLN AV, LINDBERGH AV, LOIS CIR, LONG ST, LUNDE LN, MADISON AV, etc., with their respective lengths.

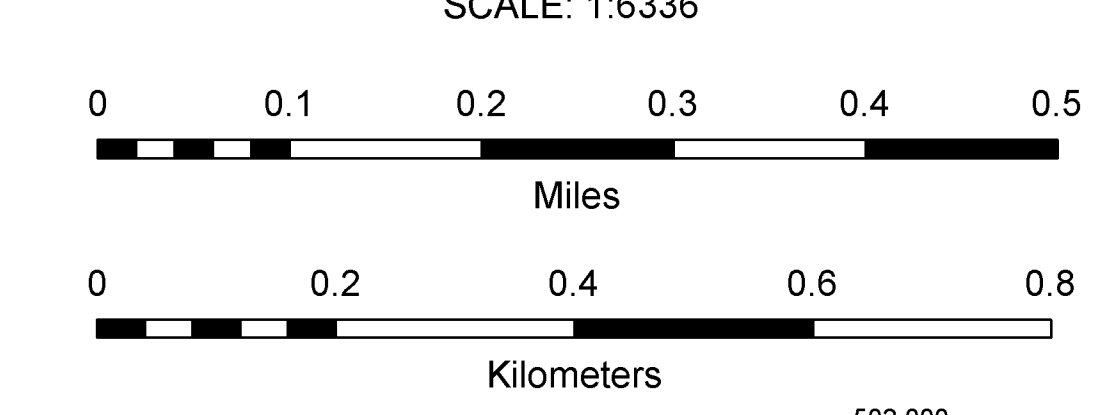
TOTAL 37.83 0.07
* Portion of this town highway is Class 3, but is functionally Class 4

MILEAGE SUMMARY table showing totals for Class 1, Class 2, Class 3, and State Highway VT-62, including total traveled highways for Feb 10, 2008.

VERMONT GENERAL HIGHWAY MAP City of Barre WASHINGTON COUNTY

Transportation District #6
Prepared by the Vermont Agency of Transportation Policy & Planning Division in cooperation with U.S. Department of Transportation Federal Highway Administration

Mileage as of February 10, 2008
Map generated: October, 2008
SCALE: 1:6336



DISCLAIMER: The untraveled highways (laid-out town highways), discontinued highways, and legal trails shown hereon are those of which the Agency of Transportation has record, or those which exist.

STRUCTURES - SURFACE WATER NOTE: Town short structures (bridges or culverts from 6-feet to less than 20-feet) were not represented due to inconsistencies in the data.

Vermont State Plane Coordinate System
North American Datum of 1983
SPCS Zone Identifier: 4400
Geoidetic Reference System 80
2,000-meter grid, Easting - Northing

TOWN HWY. No.	CLASS	LENGTH IN MILES	TOWN HWY. No.	CLASS	LENGTH IN MILES	TOWN HWY. No.	CLASS	LENGTH IN MILES
8	3	0.14	83	3	0.24	156	4	0.43
9	4	1.58	84	3	0.24	157	4	0.04
10	3	0.35	85	3	0.10	158	4	0.04
13	4	0.14	86	3	0.14	160	4	0.10
14	3	0.10	87	3	0.03	161	4	0.08
15	3	0.87	88	3	0.13	162	4	0.21
16	3	1.00	89	3	0.13	163	4	0.47
17	3	0.05	90	3	0.12	164	4	0.16
18	3	0.13	91	3	0.07	167	4	0.07
19	3	0.05	92	3	0.15	168	4	0.12
20	3	1.22	93	3	0.08	169	4	0.11
21	3	1.51	94	3	0.15	170	4	0.19
22	3	2.26	95	3	0.07	171	4	0.58
23	3	0.27	96	3	0.04	172	4	0.09
25	3	0.35	99	3	0.09	173	4	0.48
26	3	0.44	100	3	0.08	174	4	0.17
27	3	1.95	101	3	0.16	175	4	0.13
28	3	3.60	102	3	0.08	176	4	0.26
29	3	0.10	103	3	0.07	177	4	0.26
30	3	3.22	104	3	0.03	178	4	0.19
31	3	1.06	105	3	0.09	179	4	0.11
32	3	0.35	106	3	0.13	180	4	0.09
33	3	0.16	107	3	0.06	181	4	0.22
34	3	0.30	108	3	0.06	182	4	0.21
35	3	0.34	109	3	0.05	183	4	0.32
36	3	1.75	110	3	0.04	184	4	0.65
37	3	0.30	111	3	0.07	185	4	0.06
38	3	1.77	112	3	0.05	186	4	0.53
39	3	1.05	113	3	0.06	187	4	0.18
40	3	0.80	114	3	0.05	188	4	0.08
41	3	0.21	115	3	0.06	189	4	0.23
42	3	0.08	116	3	0.05	191	4	0.22
43	3	4.20	117	3	0.06	192	4	0.04
44	3	0.37	118	3	0.03	193	4	0.19
45	3	0.45	119	3	0.10	194	4	0.10
46	3	0.67	120	3	0.10	195	4	0.42
48	3	0.33	121	3	0.30	196	4	0.06
49	3	0.95	122	3	0.04	197	4	0.35
50	3	0.95	123	3	0.05	198	4	0.11
51	3	0.40	124	3	0.08	199	4	0.19
52	3	0.16	125	3	0.47	200	4	0.27
53	3	0.91	127	3	0.03	201	4	0.10
54	3	0.35	128	3	0.22	202	4	0.61
55	3	1.99	129	3	0.20	203	4	0.23
56	3	0.60	130	3	0.07	204	4	0.41
57	3	2.00	131	3	0.11	205	4	0.09
59	3	2.00	132	3	0.26	206	4	0.16
60	3	1.16	133	3	0.51	207	4	0.53
61	3	1.00	134	3	0.26	208	4	0.36
62	3	0.45	135	3	0.26	209	4	0.13
63	3	0.40	136	3	0.23	210	4	0.23
64	3	0.10	137	3	0.07	211	4	0.60
65	3	0.10	138	3	0.19	212	4	0.13
66	3	0.13	139	3	0.33	213	4	0.10
67	3	0.05	140	3	0.09	214	4	0.09
68	3	0.10	141	3	0.24	215	4	0.13
69	3	0.09	142	3	0.11	216	4	0.22
70	3	0.16	143	3	0.22	217	4	0.12
71	3	0.30	144	3	0.26	218	4	0.25
73	3	1.70	145	3	0.13	219	4	0.17
74	3	0.16	146	3	0.16	220	4	0.16
75	3	0.14	147	3	0.40	221	4	0.35
76	3	0.07	148	3	0.18	222	4	0.43
77	3	0.10	149	3	0.25	223	4	0.21
78	3	0.07	151	3	0.09	224	4	0.04
79	3	0.06	152	3	0.16	225	4	0.04
80	3	0.42	153	3	0.27	226	4	0.18
81	3	0.10	154	3	0.15	227	4	0.06
82	3	0.15	155	3	0.30	228	4	0.14
		TOTAL	73.62			4.89		

CLASS	LENGTH IN MILES	TOTAL CLASS	CLASS	LENGTH IN MILES	TOTAL CLASS
CLASS 2	21.560	21.560	CLASS 3	73.62	73.62
CLASS 3	73.62	73.62	TOTAL TOWN	95.180	95.180
STATE HIGHWAY	8.074	8.074	LEGAL TRAIL	1.06	1.06
US HIGHWAY	3.498	3.498	TOTAL	1.06	1.06
US-302	0.021	0.021			
TOTAL US HIGHWAY - Ramps	0.021	0.021			
TOTAL STATE	11.593	11.593			
TOTAL, TRAVELED HIGHWAYS, FEB. 10, 2012	106.773	106.773			

LEGAL TRAIL LENGTH IN MILES LEGAL TRAIL

1 (0.38)
2 (0.11)
3 (0.49)
4 (0.08)
TOTAL 1.06

LEGAL TRAIL LENGTH IN MILES LEGAL TRAIL

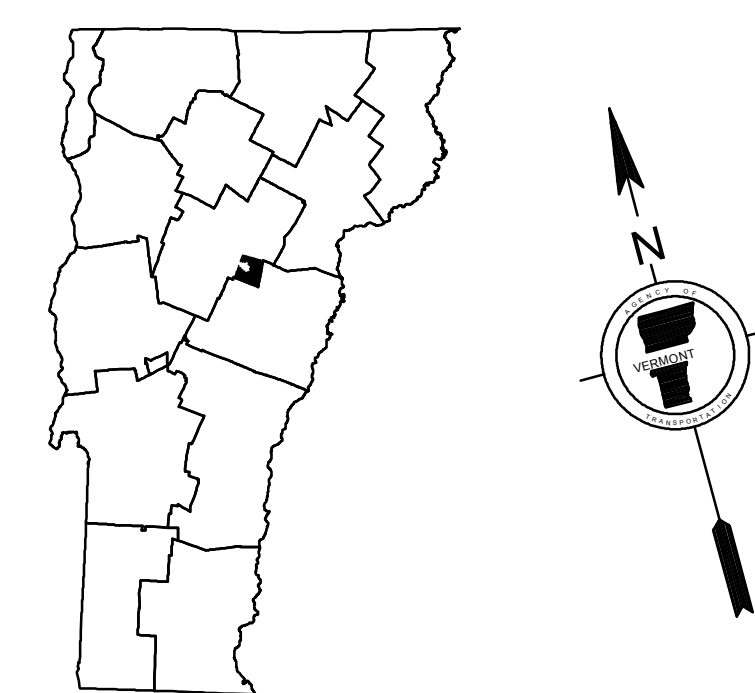
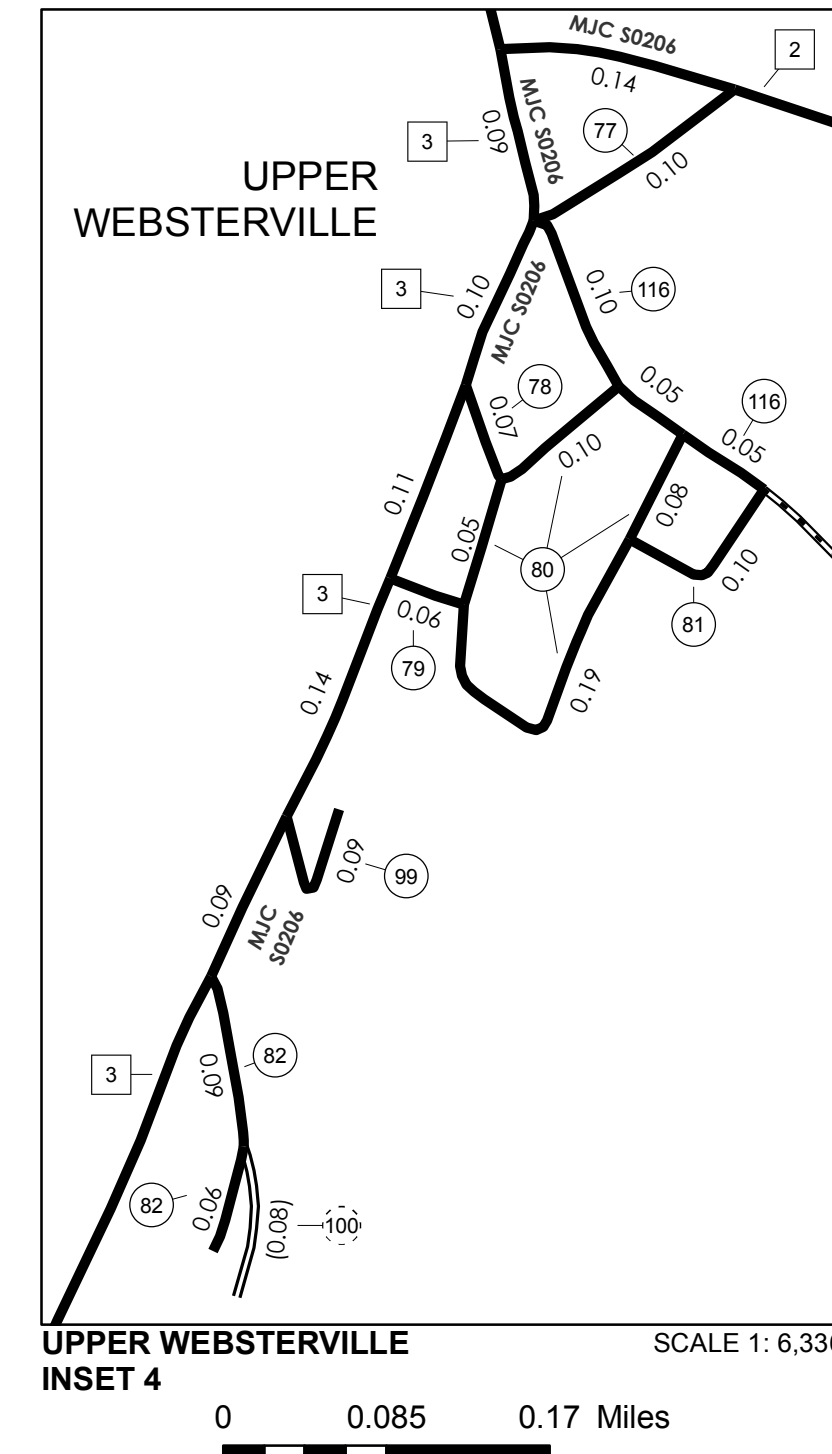
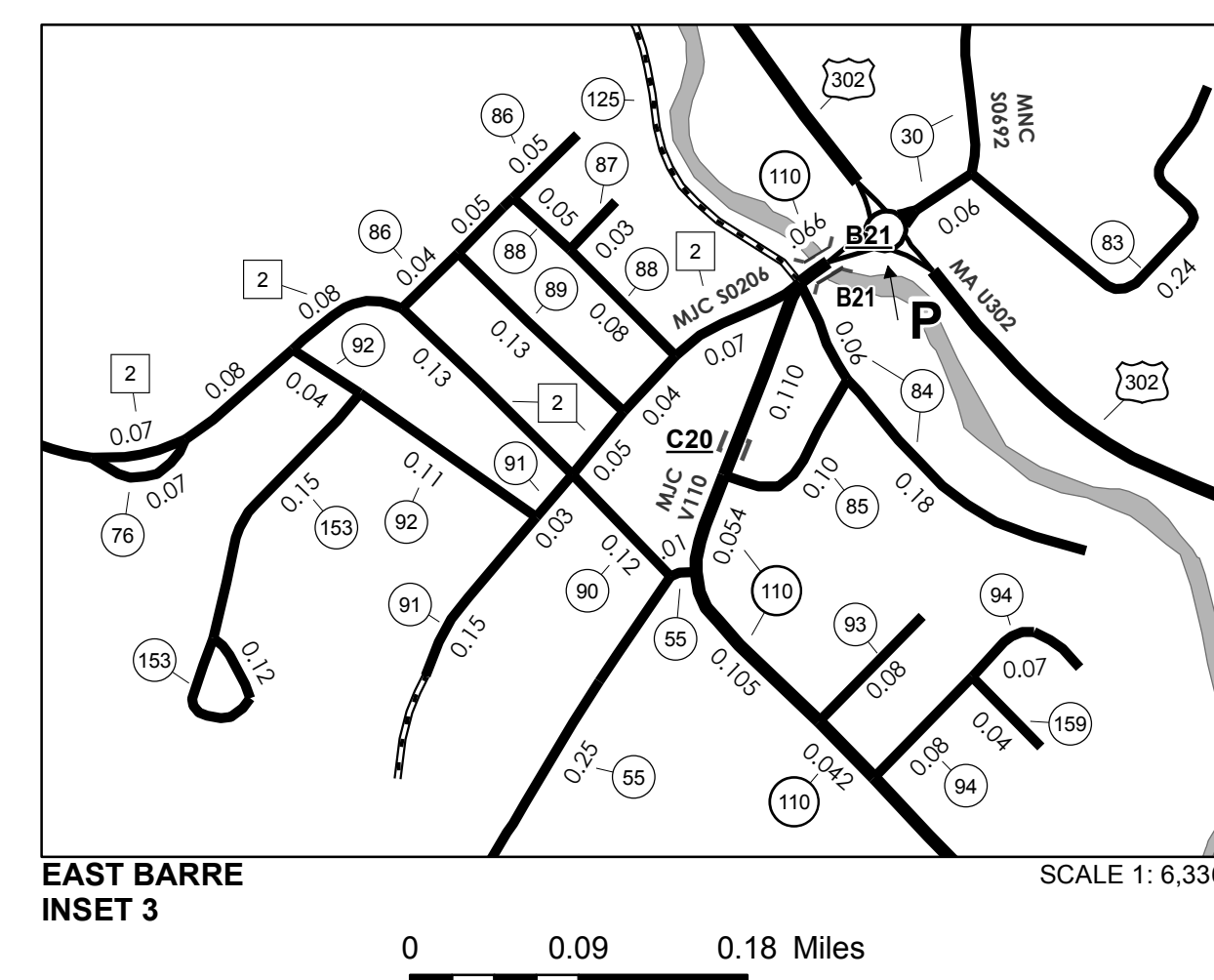
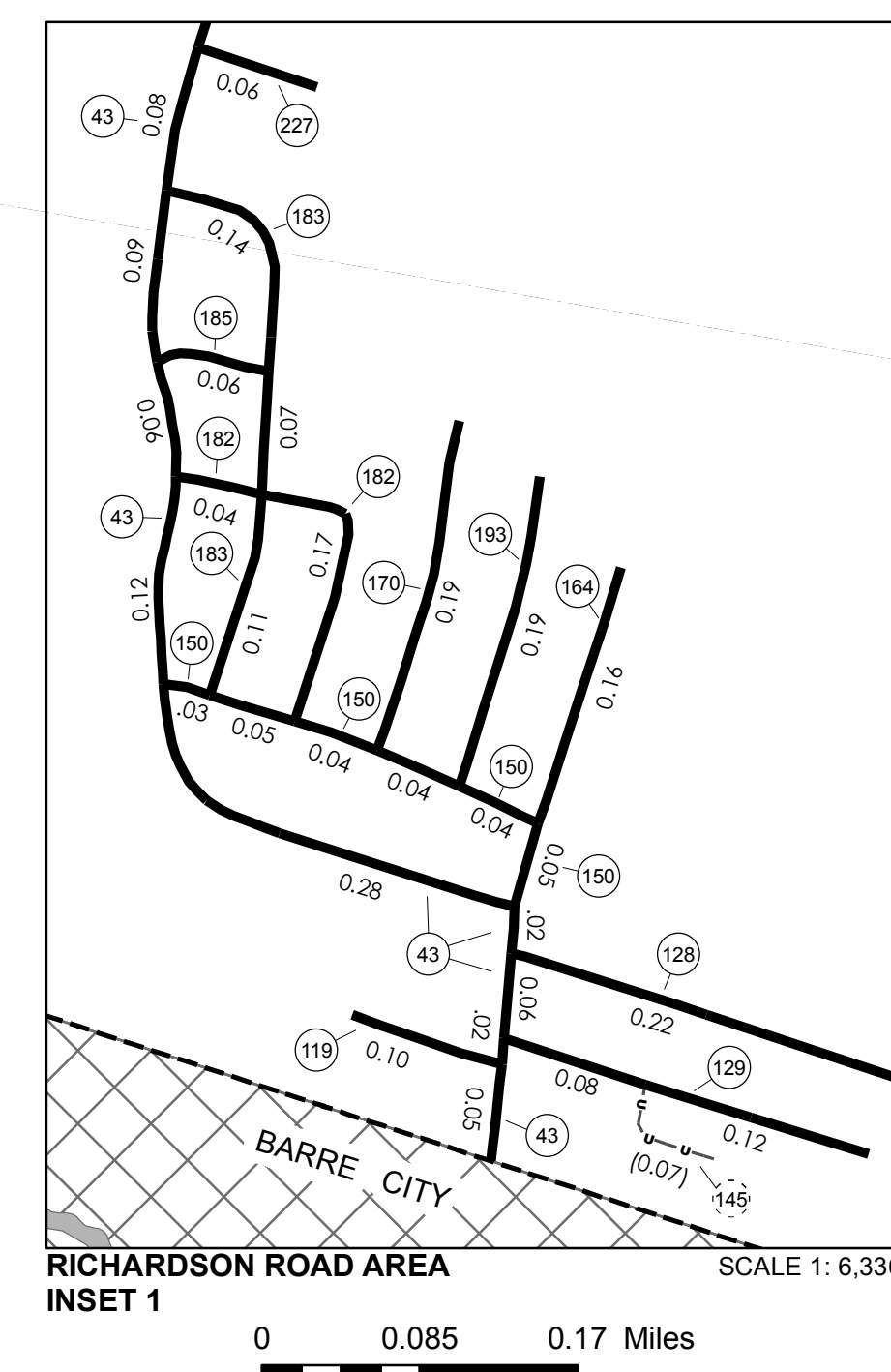
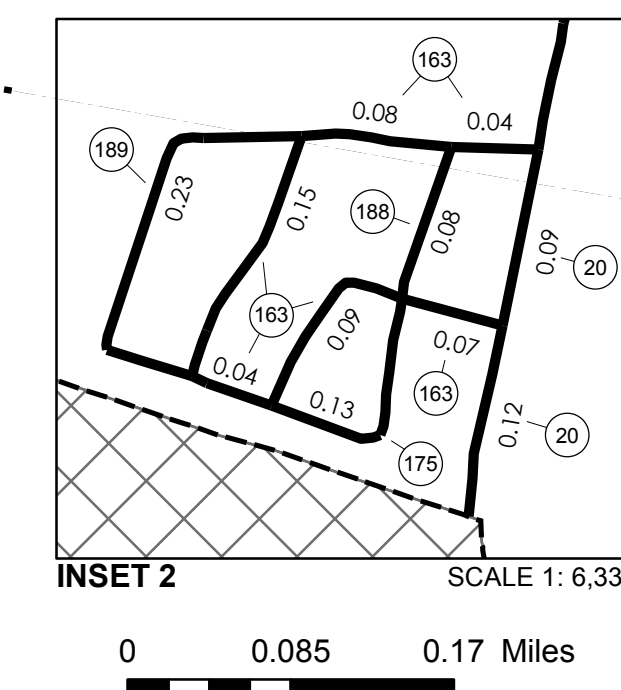
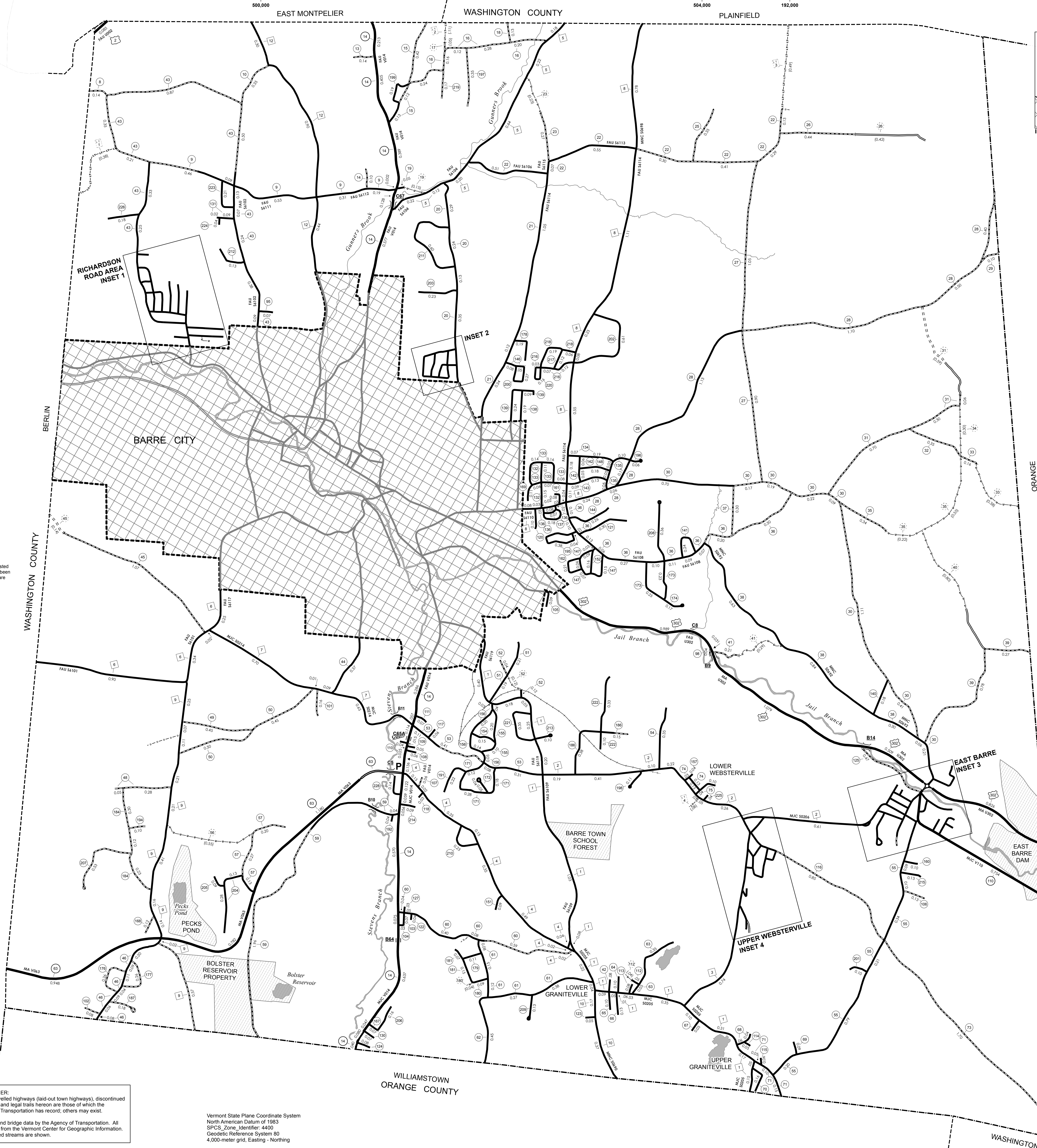
1 (0.38)
2 (0.11)
3 (0.49)
4 (0.08)
TOTAL 1.06

TOTAL, TRAVELED HIGHWAYS, FEB. 10, 2012: 106.773
(Excludes Class 4, Legal Trail, and Undersigned Corridor Mileage)

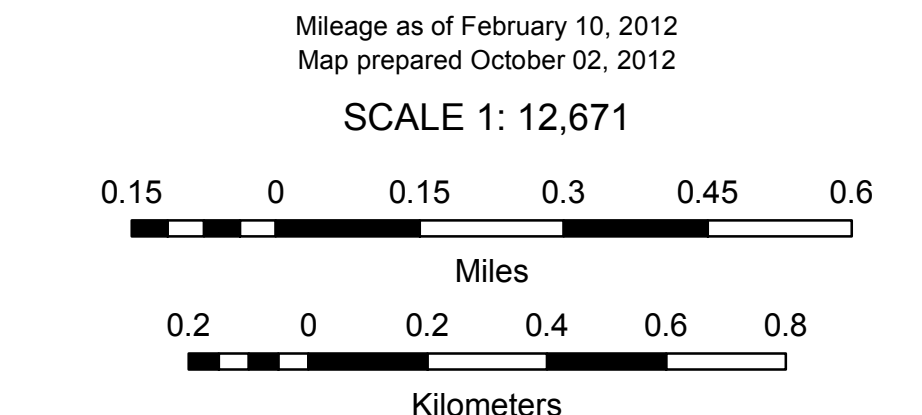
- HIGHWAYS**
 - INTERSTATE
 - U.S. ROUTE
 - STATE ROUTE
 - CLASS 1
 - CLASS 2
 - CLASS 3
 - CLASS 4
 - LEGAL TRAIL
 - INTERSTATE OR DIVIDED HIGHWAY
 - STATE - HARD SURFACE OR PAVED
 - TOWN - HARD SURFACE OR PAVED
 - GRAVEL
 - SOIL OR GRADED AND DRAINED EARTH
 - UNIMPROVED OR PRIMITIVE
 - IMPASSABLE OR UNTRAVELED
 - LEGAL TRAIL
 - DISCONTINUED
 - HIGHWAY CLASS CHANGE
 - RAILROAD
 - INACTIVE RAILROAD
 - PUBLIC LAND - GREEN MOUNTAIN NATIONAL FOREST
 - PUBLIC LAND - STATE/MUNICIPAL
- POLITICAL SUBDIVISIONS**
 - STATE BOUNDARY
 - COUNTY BOUNDARY
 - TOWN BOUNDARY
 - VILLAGE BOUNDARY
 - URBAN COMPACT BOUNDARY
 - WATER BODY
 - STREAM OR BROOK
 - BRIDGE OR CULVERT
 - BRIDGE OR CULVERT GREATER THAN 20'
 - BRIDGE OR CULVERT 6' - 20'
 - B34/C34 STATE BRIDGE OR CULVERT IDENTIFIER
 - B34/C34 TOWN BRIDGE OR CULVERT IDENTIFIER
 - PARK AND RIDE
- FEDERAL CLASSIFICATION IDENTIFIER**
 - FAU URBAN ARTERIAL OR COLLECTOR
 - MA MINOR ARTERIAL
 - MJC MAJOR COLLECTOR
 - MNC MINOR COLLECTOR
 - PA PRINCIPAL ARTERIAL

DISCLAIMER:
The untraveled highways (laid-out town highways), discontinued highways, and legal trails herein are those of which the Agency of Transportation has record; others may exist.
Highway and bridge data by the Agency of Transportation. All other data from the Vermont Center for Geographic Information. Only named streams are shown.

Vermont State Plane Coordinate System
North American Datum of 1983
SPCS_Zone_Identifier: 4400
Geoidetic Reference System 80
4,000-meter grid, Easting - Northing



VERMONT GENERAL HIGHWAY MAP
Town of Barre
WASHINGTON COUNTY
Transportation District #6
Prepared by the Vermont Agency of Transportation
Division of Policy, Planning and Intermodal Development
in cooperation with
U.S. Department of Transportation
Federal Highway Administration



TOWN HWY. No.	LENGTH IN MILES CLASS 3	LENGTH IN MILES CLASS 4	TOWN HWY. No.	LENGTH IN MILES CLASS 3	LENGTH IN MILES CLASS 4
9	0.21	(0.36)	46	0.48	(0.54)
10	1.09		47	0.09	
11	1.17	(0.29)	48	0.05	
12	0.16	(0.39)	49	1.30	
13	0.10		51	0.04	
14	0.67		52	1.64	(0.85)
15	0.16		53	2.12	
16	0.24		54	0.20	
17	0.02		55	1.50	
18	2.15		56	0.42	
19	1.15		57	2.35	
20	0.35		59	0.30	
21	0.23	(0.77)	60	0.40	
22	0.12		61	0.26	
23	0.40		62	0.83	
24		(0.24)	63	0.50	
25	0.46		65	0.04	(1.73)
26	0.97	(0.18)	67	0.13	
27	0.28		68	0.04	
28	0.25		69	0.05	
29	0.09		70	0.22	
30	0.36		71	0.38	
31	0.06		72	0.24	
35	2.53	(0.89)	73	0.56	
38	0.08		74	0.03	
39	1.15		75	0.20	
40	3.54		76	0.13	
41		(0.15)	77	0.10	
42	0.10		78	0.35	
43	3.16	(0.55)	79	0.07	
44	0.10		80	0.12	
45	0.35	(0.28)	TOTAL	36.84	7.22

TOWN HWY. No.	LENGTH IN MILES "NOT UP TO STANDARD"	LEGAL TRAIL No.	LENGTH IN MILES LEGAL TRAIL
51	(0.04)	1	(0.25)
TOTAL	0.04	2	(0.13)
		3	(0.50)
		4	(1.50)
		5	(0.06)
		6	(0.21)
		7	(0.60)
		8	(0.74)
TOTAL		8	4.09

* The sections of the town highways listed above are legally Class 3, but have been deemed "Not Up To Standard" and are functionally Class 4 Town Highways

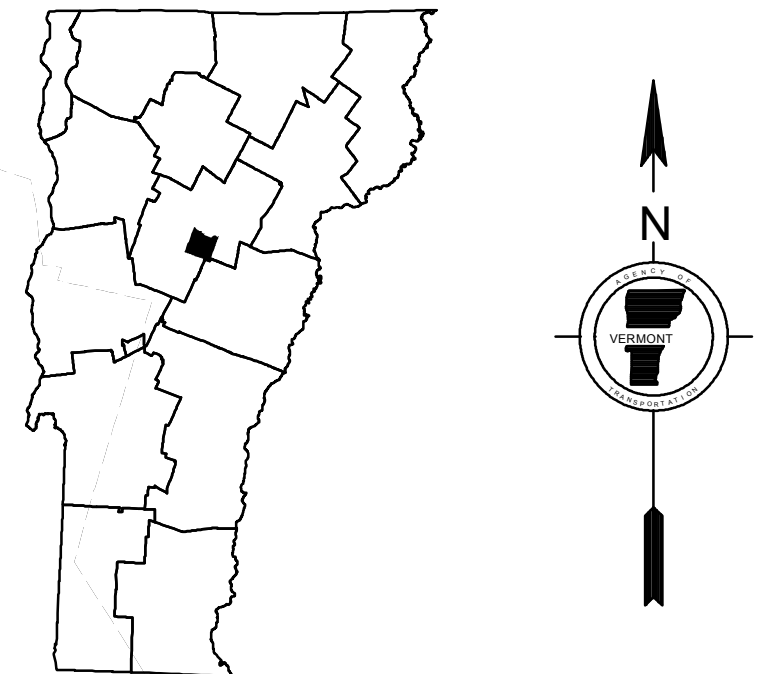
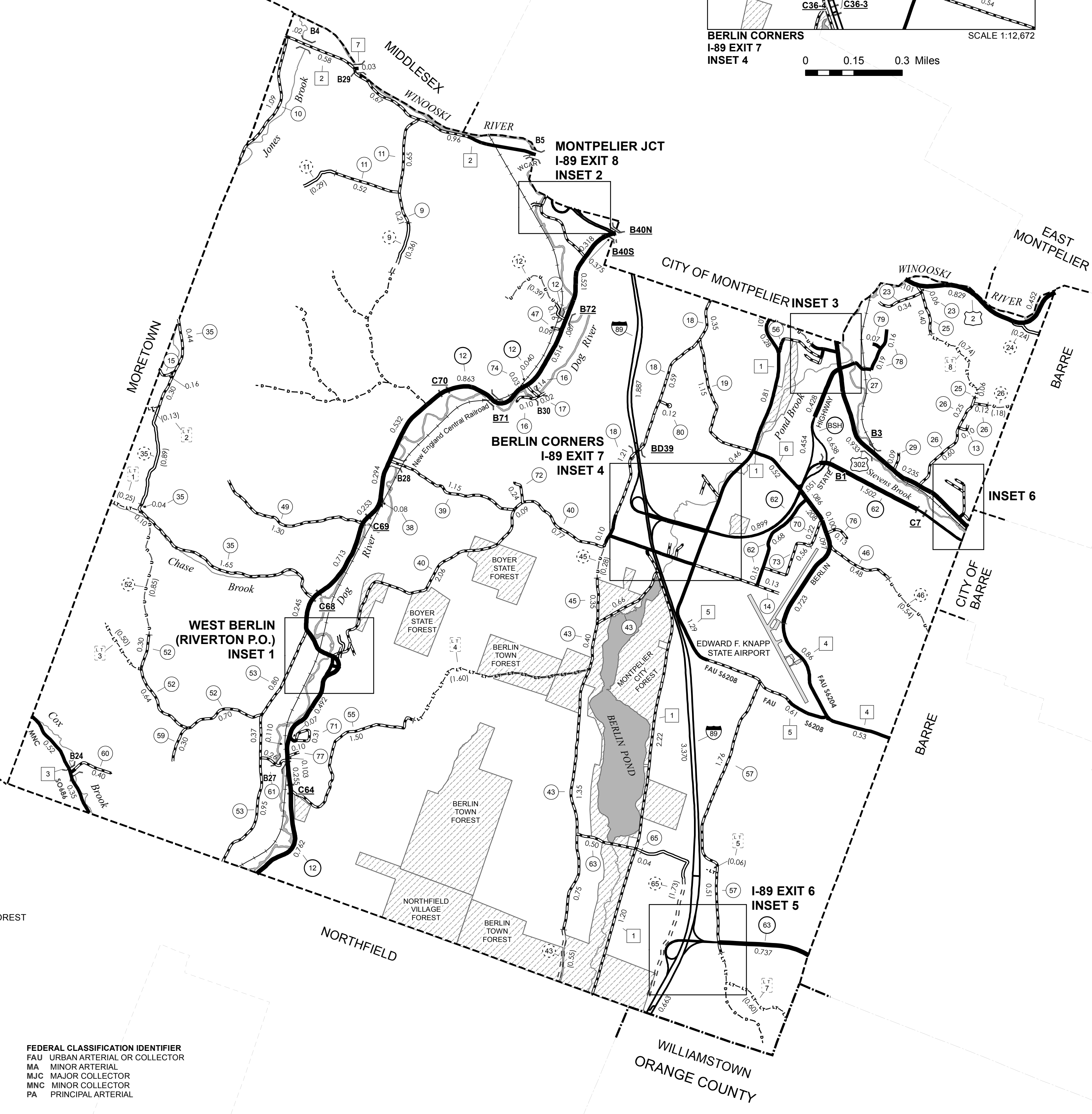
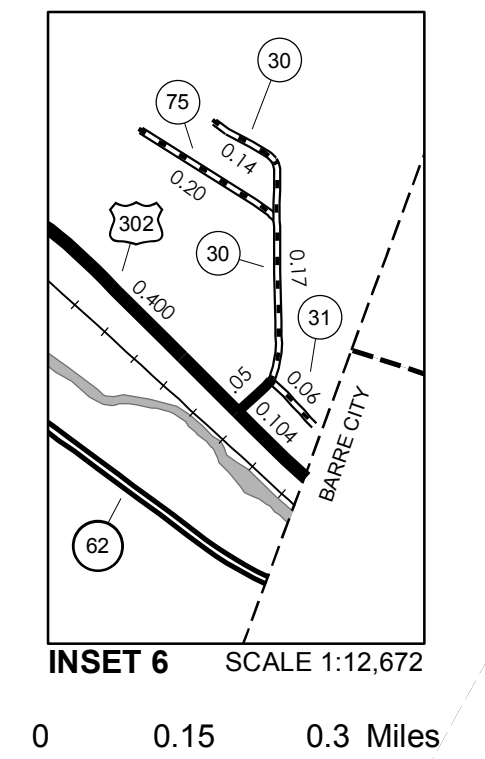
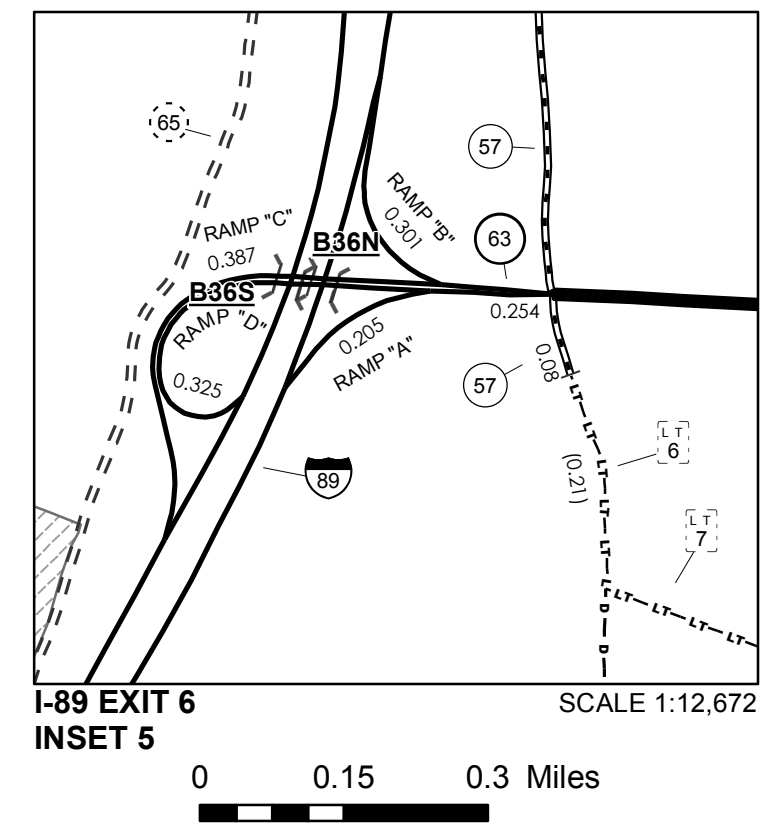
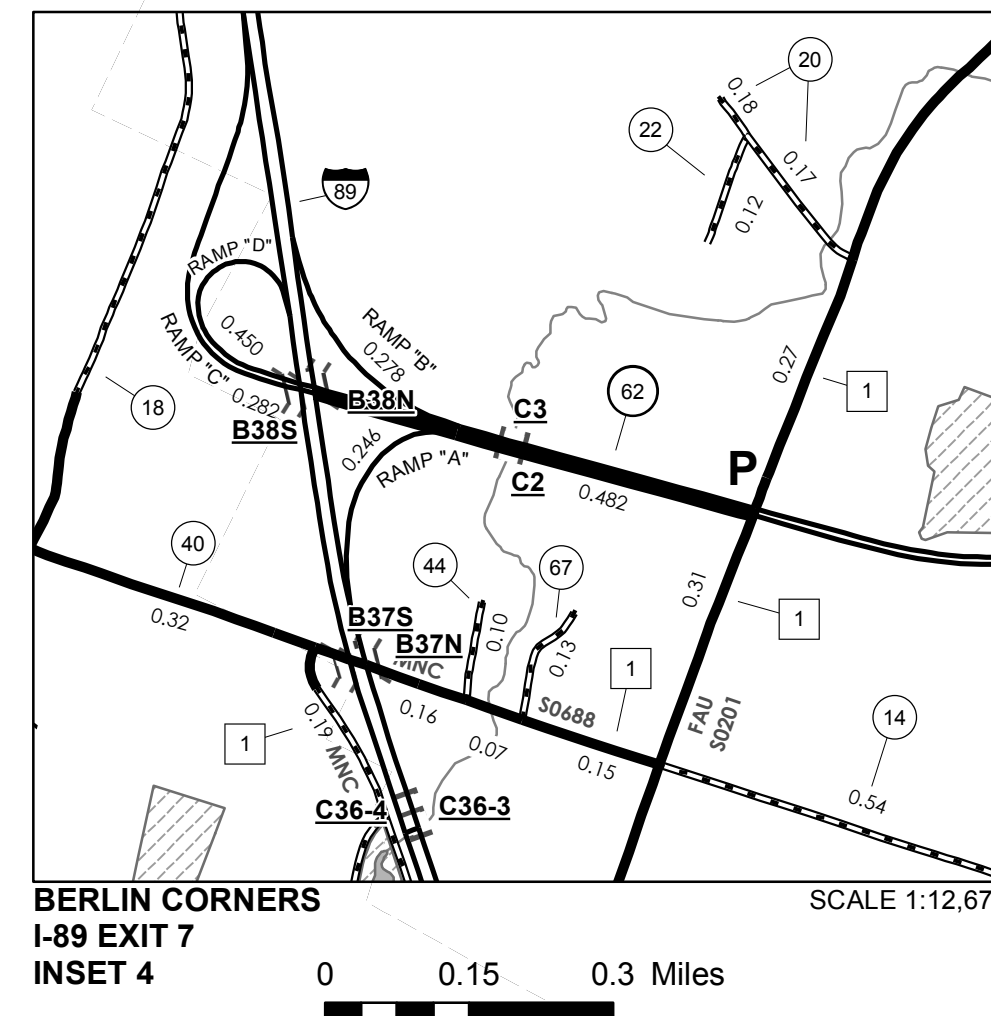
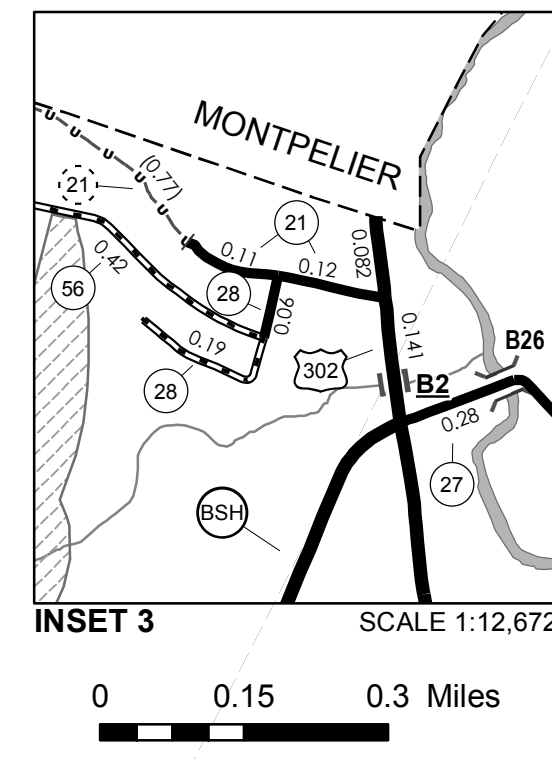
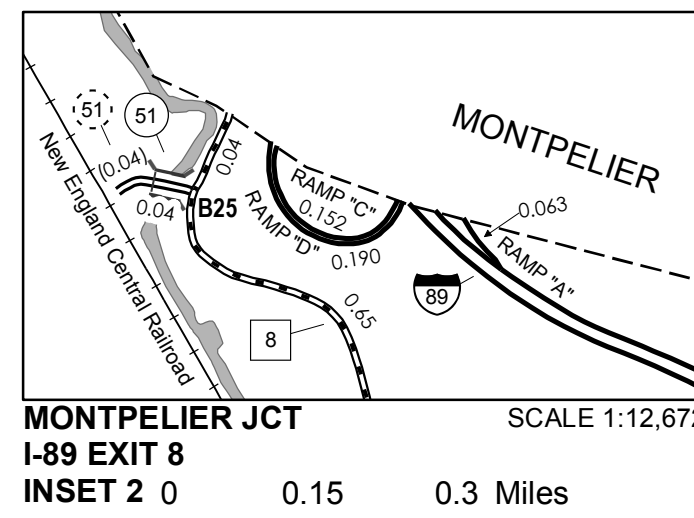
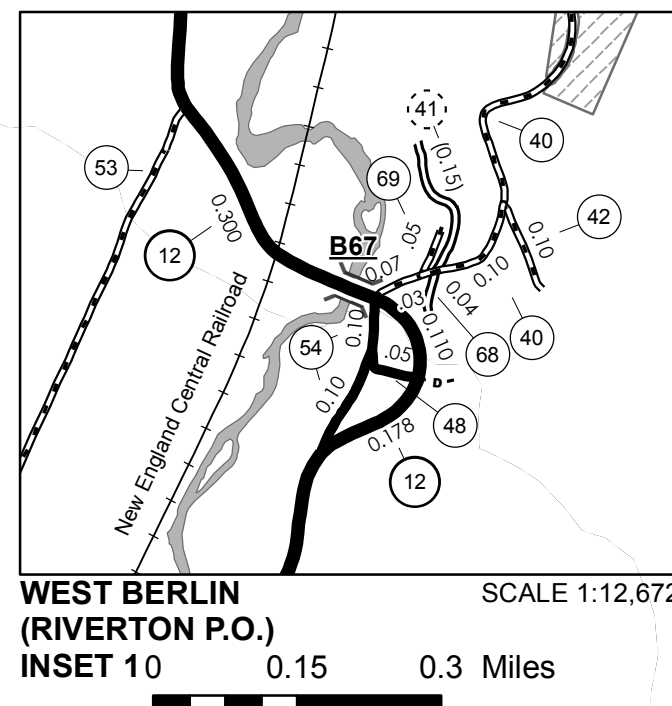
MILEAGE SUMMARY		
CLASS 2		
TH-1	6.130	
TH-2	2.230	
TH-3	0.870	
TH-4	1.390	
TH-5	1.900	
TH-6	0.520	
TH-7	0.030	
TH-8	0.690	
TOTAL CLASS 2		13.760
CLASS 3		
TOTAL CLASS 3		36.84
TOTAL TOWN		50.600
STATE HIGHWAY		
VT-12	6.690	
VT-62	2.934	
VT-63	0.991	
NSH-BSH	2.734	
TOTAL STATE HIGHWAY		13.349
US HIGHWAY		
US-2	1.382	
US-302	1.895	
TOTAL US HIGHWAY		3.277
TOTAL STATE		16.626
INTERSTATE		
I-89	6.295	
TOTAL INTERSTATE		6.295
INTERSTATE - Ramps		
I-89	2.879	
TOTAL INTERSTATE - Ramps		2.879
TOTAL INTERSTATE		9.174
TOTAL, TRAVELED HIGHWAYS, FEB. 10, 2013:		76.400

(Excludes Class 4, Legal Trail, and Unidentified Corridor Mileage)

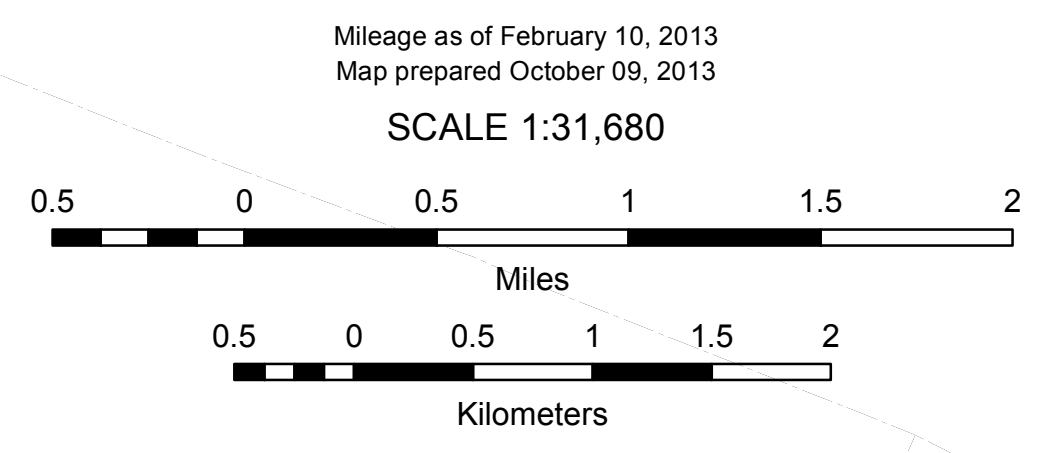
- HIGHWAYS**
 - INTERSTATE OR DIVIDED HIGHWAY
 - STATE - HARD SURFACE OR PAVED
 - TOWN - HARD SURFACE OR PAVED
 - GRAVEL
 - SOIL OR GRADED AND DRAINED EARTH
 - UNIMPROVED OR PRIMITIVE
 - IMPASSABLE OR UNTRAVELED
 - LEGAL TRAIL
 - DISCONTINUED
 - HIGHWAY CLASS CHANGE
 - RAILROAD
 - INACTIVE RAILROAD
 - NFR NATIONAL FOREST ROAD
 - SFH STATE FOREST HIGHWAY
 - P PARK AND RIDE
- POLITICAL SUBDIVISIONS**
 - STATE BOUNDARY
 - COUNTY BOUNDARY
 - TOWN BOUNDARY
 - VILLAGE BOUNDARY
 - URBAN COMPACT BOUNDARY
 - WATER BODY
 - STREAM OR BROOK
- BRIDGE OR CULVERT**
 - BRIDGE OR CULVERT GREATER THAN 20'
 - BRIDGE OR CULVERT 6' - 20'
 - STATE BRIDGE OR CULVERT IDENTIFIER
 - TOWN BRIDGE OR CULVERT IDENTIFIER
- FEDERAL CLASSIFICATION IDENTIFIER**
 - FAU URBAN ARTERIAL OR COLLECTOR
 - MA MINOR ARTERIAL
 - MJC MAJOR COLLECTOR
 - MNC MINOR COLLECTOR
 - PA PRINCIPAL ARTERIAL
- PUBLIC LAND - GREEN MOUNTAIN NATIONAL FOREST**
- PUBLIC LAND - STATE/MUNICIPAL**

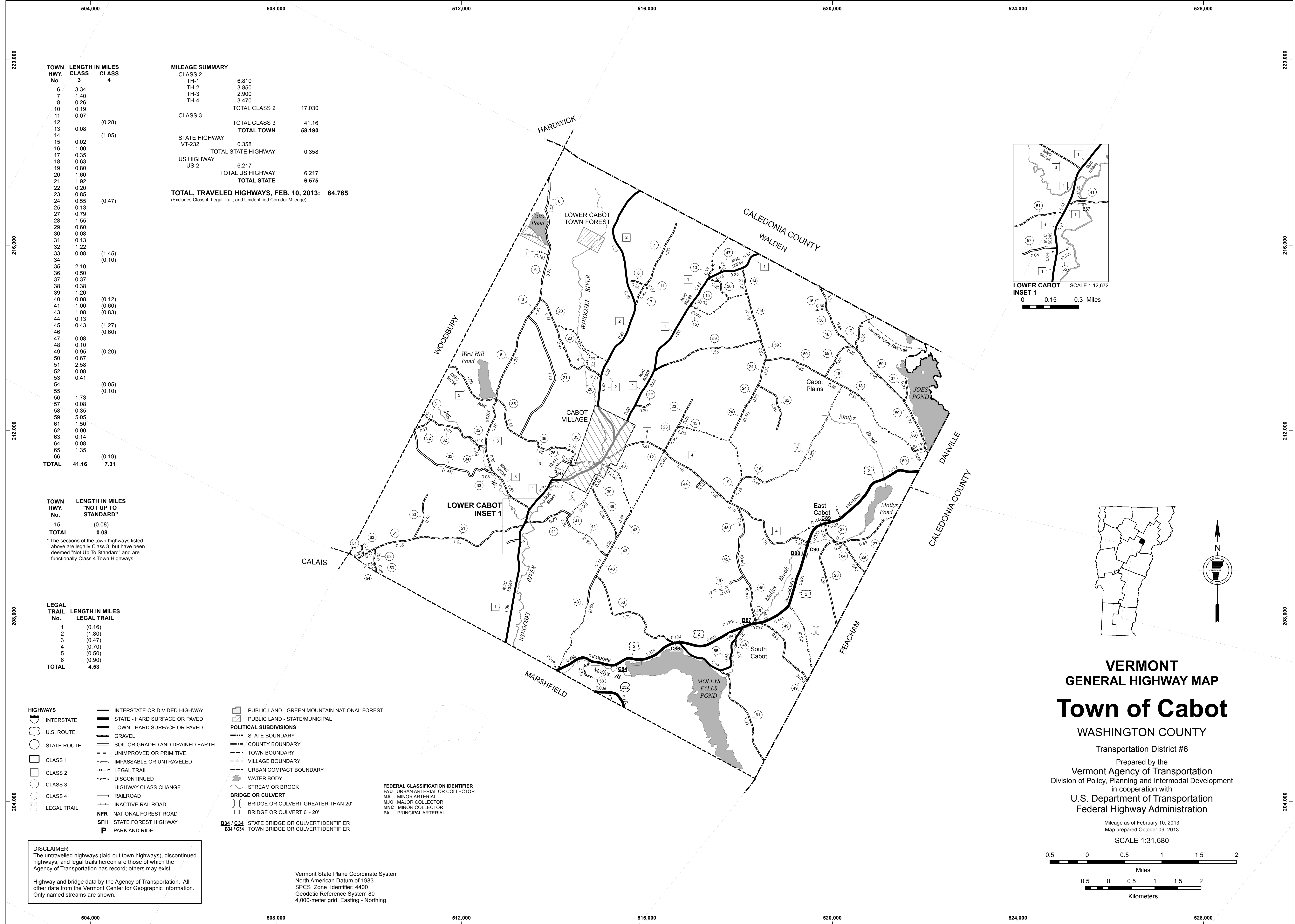
DISCLAIMER:
The untraveled highways (laid-out town highways), discontinued highways, and legal trails herein are those of which the Agency of Transportation has record; others may exist.
Highway and bridge data by the Agency of Transportation. All other data from the Vermont Center for Geographic Information. Only named streams are shown.

Vermont State Plane Coordinate System
North American Datum of 1983
SPCS_Zone_Identifier: 4400
Geodetic Reference System 80
4,000-meter grid, Easting - Northing



VERMONT
GENERAL HIGHWAY MAP
Town of Berlin
WASHINGTON COUNTY
Transportation District #6
Prepared by the
Vermont Agency of Transportation
Division of Policy, Planning and Intermodal Development
in cooperation with
U.S. Department of Transportation
Federal Highway Administration





TOWN HWY. No.	LENGTH IN MILES CLASS 3	CLASS 4
6	3.34	
7	1.40	
8	0.26	
10	0.19	
11	0.07	
12		(0.28)
13	0.08	
14		(1.05)
15	0.02	
16	1.00	
17	0.35	
18	0.63	
19	0.80	
20	1.60	
21	1.92	
22	0.20	
23	0.85	
24	0.55	(0.47)
25	0.13	
27	0.79	
28	1.55	
29	0.60	
30	0.08	
31	0.13	
32	1.22	(1.45)
33	0.08	(0.10)
34		
35	2.10	
36	0.50	
37	0.37	
38	0.38	
39	1.20	
40	0.08	(0.12)
41	1.00	(0.60)
43	1.08	(0.83)
44	0.13	
45	0.43	(1.27)
46		(0.60)
47	0.08	
48	0.10	
49	0.95	(0.20)
50	0.67	
51	2.58	
52	0.08	
53	0.41	
54		(0.05)
55		(0.10)
56	1.73	
57	0.08	
58	0.35	
59	5.05	
61	1.50	
62	0.90	
63	0.14	
64	0.08	
65	1.35	
66		(0.19)
TOTAL	41.16	7.31

MILEAGE SUMMARY

CLASS 2		
TH-1	6.810	
TH-2	3.850	
TH-3	2.900	
TH-4	3.470	
TOTAL CLASS 2	17.030	
CLASS 3		
TOTAL CLASS 3	41.16	
TOTAL TOWN	58.190	
STATE HIGHWAY		
VT-232	0.358	
TOTAL STATE HIGHWAY	0.358	
US HIGHWAY		
US-2	6.217	
TOTAL US HIGHWAY	6.217	
TOTAL STATE	6.575	
TOTAL, TRAVELED HIGHWAYS, FEB. 10, 2013:	64.765	

(Excludes Class 4, Legal Trail, and Undeveloped Corridor Mileage)

TOWN HWY. No.

15	0.08
TOTAL	0.08

* The sections of the town highways listed above are legally Class 3, but have been deemed "Not Up to Standard" and are functionally Class 4 Town Highways

LEGAL TRAIL No.

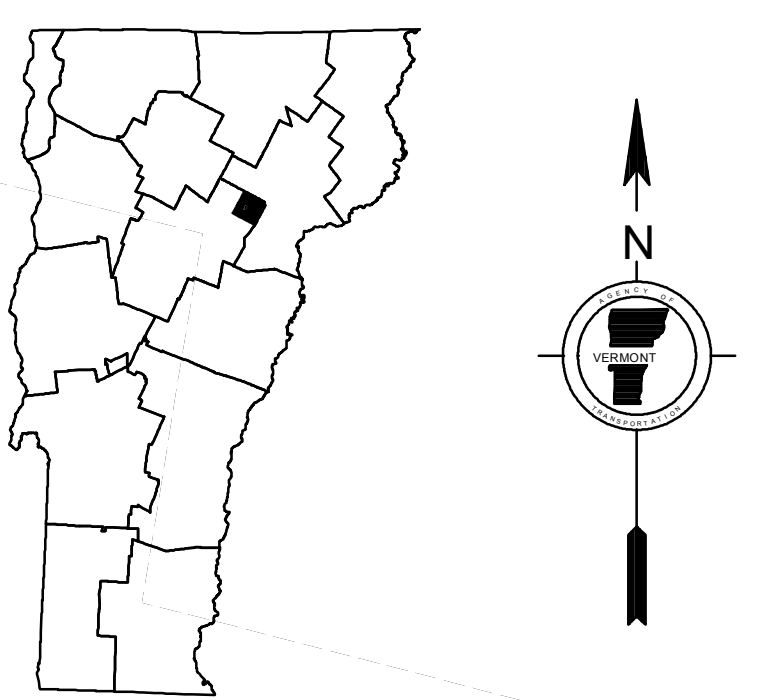
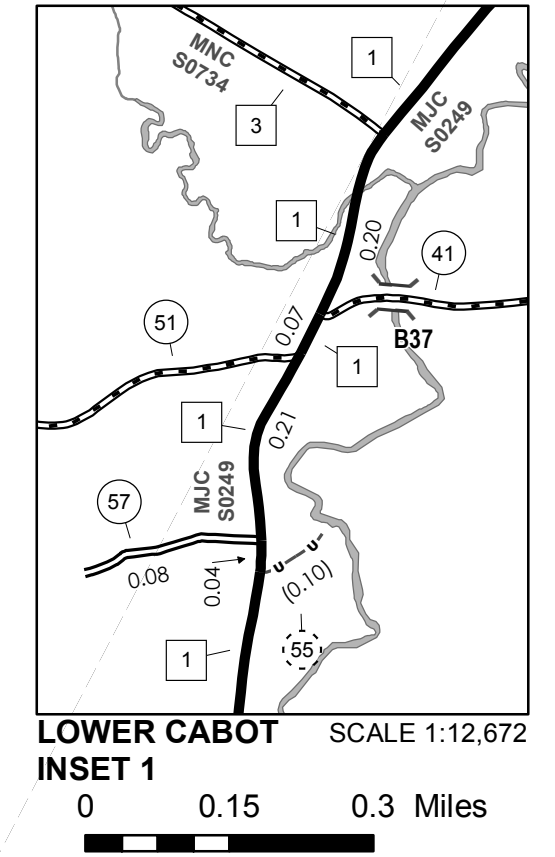
LEGAL TRAIL	LENGTH IN MILES
1	(0.16)
2	(1.80)
3	(0.47)
4	(0.70)
5	(0.50)
6	(0.90)
TOTAL	4.53

- HIGHWAYS**
- INTERSTATE
 - STATE - HARD SURFACE OR PAVED
 - TOWN - HARD SURFACE OR PAVED
 - GRAVEL
 - SOIL OR GRADED AND DRAINED EARTH
 - UNIMPROVED OR PRIMITIVE
 - IMPASSABLE OR UNTRAVELED
 - LEGAL TRAIL
 - DISCONTINUED
 - HIGHWAY CLASS CHANGE
 - RAILROAD
 - INACTIVE RAILROAD
 - NFR NATIONAL FOREST ROAD
 - SFH STATE FOREST HIGHWAY
 - P PARK AND RIDE
- POLITICAL SUBDIVISIONS**
- STATE BOUNDARY
 - COUNTY BOUNDARY
 - TOWN BOUNDARY
 - VILLAGE BOUNDARY
 - URBAN COMPACT BOUNDARY
 - WATER BODY
 - STREAM OR BROOK
- BRIDGE OR CULVERT**
- BRIDGE OR CULVERT GREATER THAN 20'
 - BRIDGE OR CULVERT 6' - 20'
- FEDERAL CLASSIFICATION IDENTIFIER**
- FAU URBAN ARTERIAL OR COLLECTOR
 - MA MINOR ARTERIAL
 - MJC MAJOR COLLECTOR
 - MNC MINOR COLLECTOR
 - PA PRINCIPAL ARTERIAL
- B34 / C34** STATE BRIDGE OR CULVERT IDENTIFIER
B34 / C34 TOWN BRIDGE OR CULVERT IDENTIFIER

DISCLAIMER:
 The untraveled highways (laid-out town highways), discontinued highways, and legal trails herein are those of which the Agency of Transportation has record; others may exist.

Highway and bridge data by the Agency of Transportation. All other data from the Vermont Center for Geographic Information. Only named streams are shown.

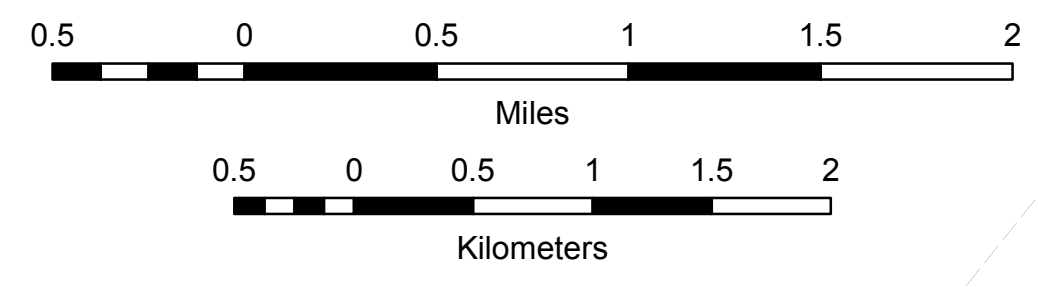
Vermont State Plane Coordinate System
 North American Datum of 1983
 SPCS_Zone_Identifier: 4400
 Geodetic Reference System 80
 4,000-meter grid, Easting - Northing




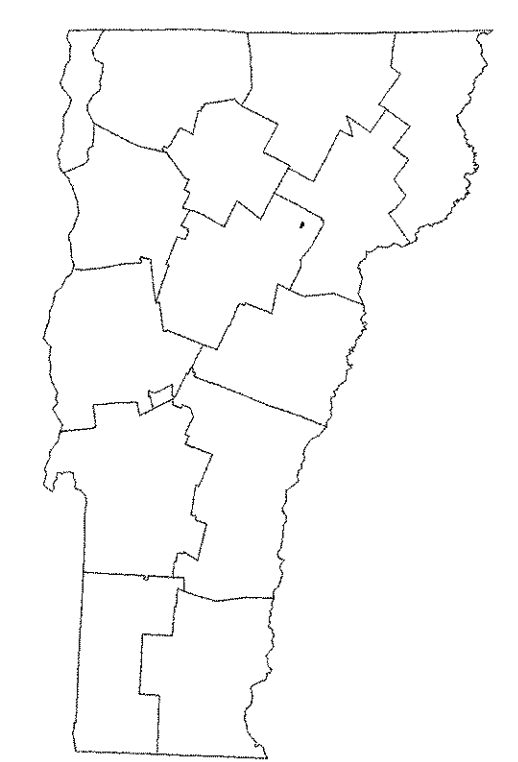
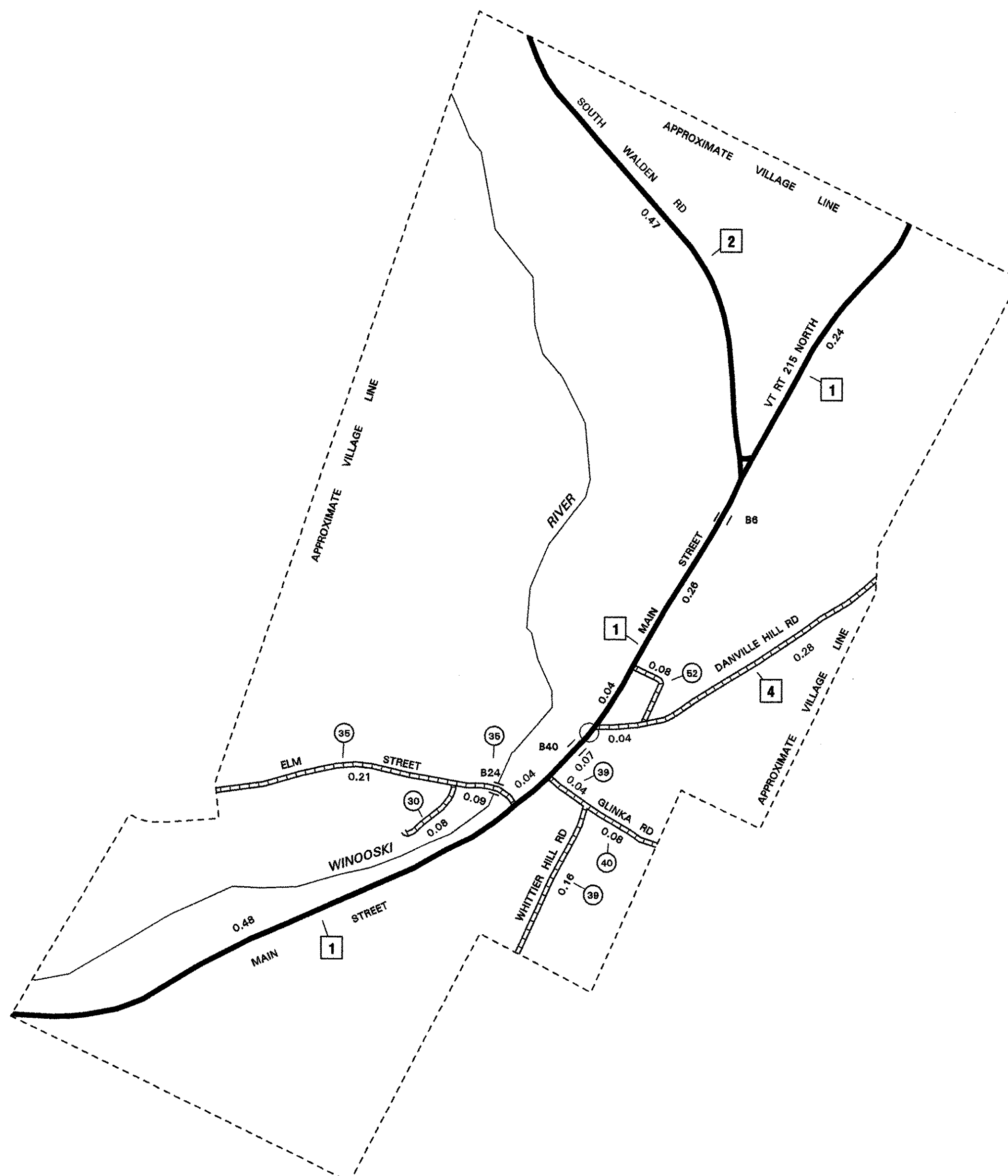
VERMONT
GENERAL HIGHWAY MAP
Town of Cabot

WASHINGTON COUNTY
 Transportation District #6
 Prepared by the
 Vermont Agency of Transportation
 Division of Policy, Planning and Intermodal Development
 in cooperation with
 U.S. Department of Transportation
 Federal Highway Administration

Mileage as of February 10, 2013
 Map prepared October 09, 2013
 SCALE 1:31,680

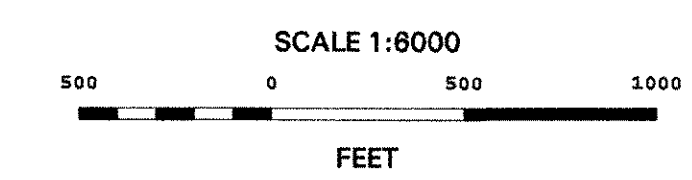


- HIGHWAYS**
- INTERSTATE
 - STATE HIGHWAY SYSTEM
 - TOWN HIGHWAY SYSTEM
 - IMPASSABLE OR UNTRAVELED
 - DISCONTINUED
 - LEGAL TRAIL
 - FOOT TRAIL
- 89** INTERSTATE ROUTE
- 2** U. S. NUMBERED ROUTE
- 3** STATE NUMBERED ROUTE
- 7** INTERCHANGE NUMBER
- 4** CLASS 1 TOWN HIGHWAY
- 2** CLASS 2 TOWN HIGHWAY
- 3** CLASS 3 TOWN HIGHWAY
- 4** CLASS 4 TOWN HIGHWAY
- NFR** NATIONAL FOREST ROAD
- SFH** STATE FOREST HIGHWAY
- BRIDGE OR CULVERT < 6'
- BRIDGE OR CULVERT 6' - 20'
- BRIDGE GREATER THAN 20'
- COVERED BRIDGE
- ROAD SURFACE TYPES**
- STATE PAVED
 - OTHER PAVED
 - STATE GRAVEL
 - OTHER GRAVEL
 - GRADED AND DRAINED
 - UNIMPROVED/PRIMITIVE
- NATURAL FEATURES**
- SINGLE LINE STREAM
 - OPEN WATER
 - SWAMP
- OTHER TRANSPORTATION**
- RAILROAD
 - AIRPORT TERMINAL
- POLITICAL SUBDIVISIONS**
- STATE BOUNDARY
 - COUNTY BOUNDARY
 - TOWN BOUNDARY
 - CITY BOUNDARY
 - VILLAGE BOUNDARY
 - URBAN COMPACT BOUNDARY
- MISCELLANEOUS**
- DAM



VERMONT GENERAL HIGHWAY MAP VILLAGE OF CABOT

PREPARED BY THE
VERMONT AGENCY OF TRANSPORTATION
PROGRAM DEVELOPMENT DIVISION
IN COOPERATION WITH
U. S. DEPARTMENT OF TRANSPORTATION
FEDERAL HIGHWAY ADMINISTRATION



TOWN HWY NO.	LENGTH IN MILES CLASS	CLASS
30	0.080	4
35	0.300	
39	0.200	
40	0.080	
52	0.080	
TOTAL	0.740	0.000

MILEAGE SUMMARY

CLASS 1 TOWN HIGHWAYS:		
TOTAL CLASS 1 TOWN HWYS.		0.000
CLASS 2 TOWN HIGHWAYS:		
NO. 1	1.130	
NO. 2	0.470	
NO. 4	0.320	
TOTAL CLASS 2 TOWN HWYS.		1.920
CLASS 3 TOWN HIGHWAYS:		
TOTAL CLASS 3 TOWN HWYS.		0.740
TOTAL TOWN HWYS.		2.660
STATE HIGHWAYS:		
INTERSTATE RAMP	0.000	
TOTAL INTERSTATE HWYS.		0.000
TOTAL NON-INTERSTATE HWYS.		0.000
TOTAL STATE HWYS.		0.000
TOTAL TRAVELLED HWYS., FEB. 10, 2003 (EXCLUDES CLASS 4 MILEAGE)		2.660

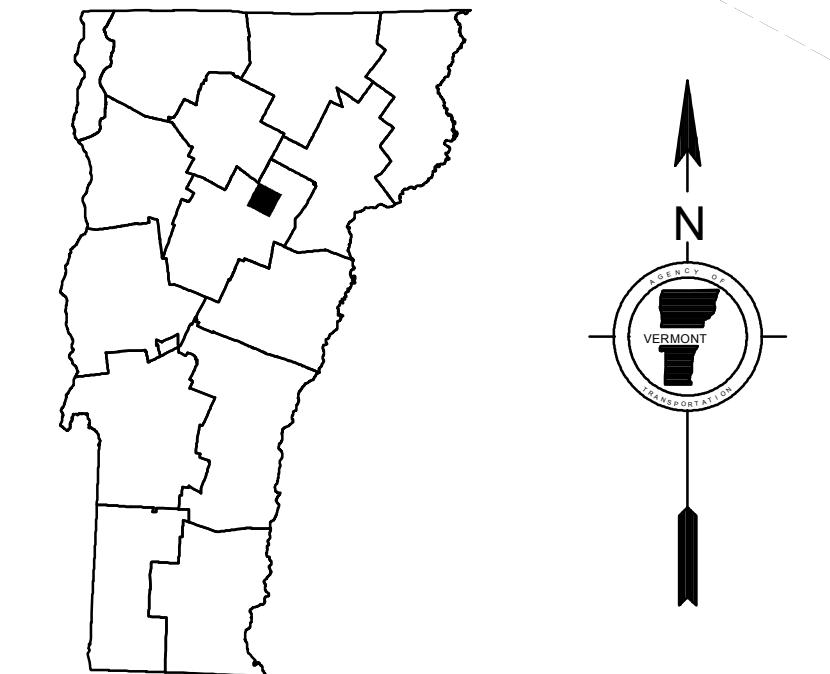
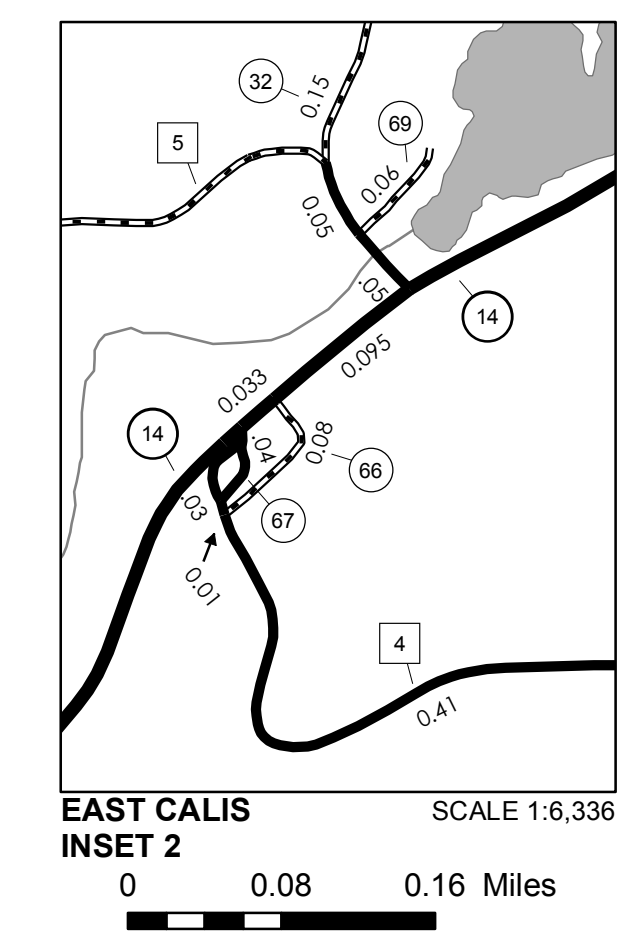
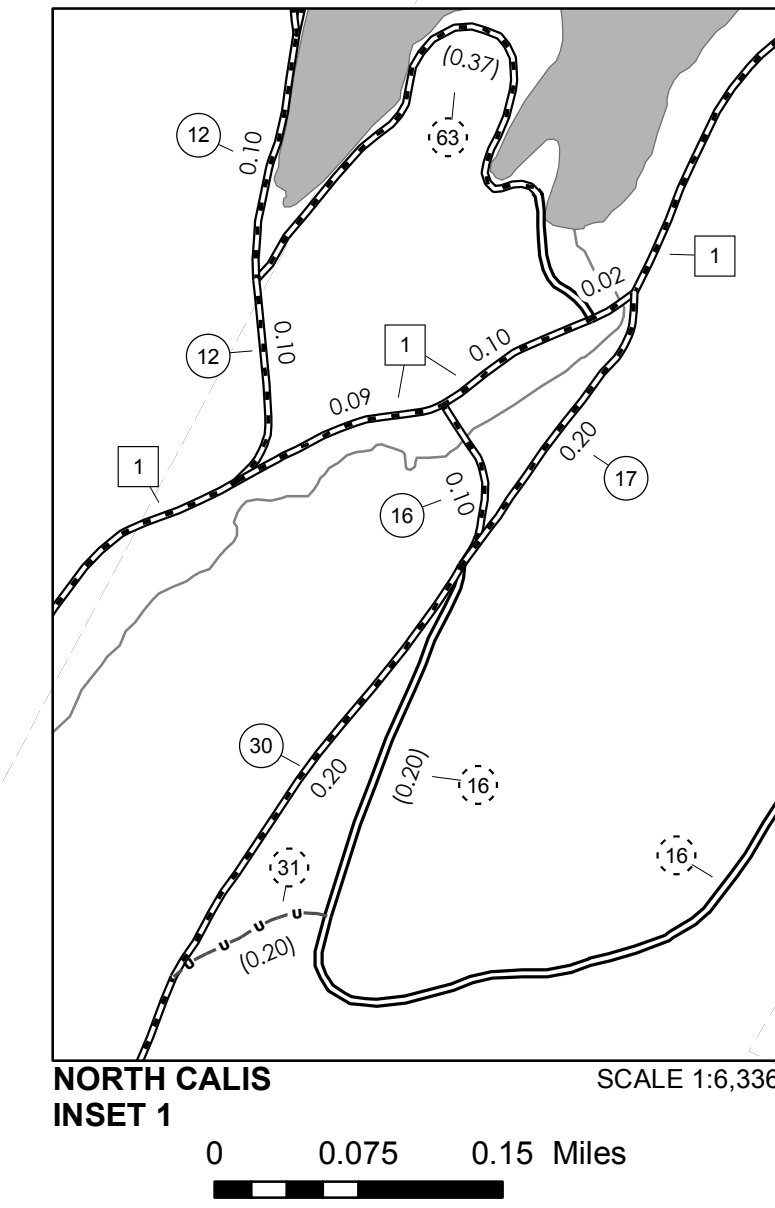
DISCLAIMER:
Highway and bridge data by Vermont Agency of Transportation, Division of Technical Services. All other data from Vermont Center for Geographic Information.

TOWN HWY. No.	LENGTH IN MILES CLASS 3	LENGTH IN MILES CLASS 4	TOWN HWY. No.	LENGTH IN MILES CLASS 3	LENGTH IN MILES CLASS 4
5	3.45		37	1.80	
6		(1.30)	38	3.90	
7		(0.50)	39	0.40	
8		(1.60)	40	0.42	(0.39)
9	3.20		41	0.91	
10	1.90		42	2.45	
11		(0.20)	43	0.19	(0.41)
12	1.46		44	1.24	(0.02)
13	0.53		45	1.30	
14		(0.30)	46	4.66	
15	0.73		47	0.10	
16	1.40	(1.40)	48	1.75	
17	0.20		49	0.78	(0.72)
18	1.94	(0.54)	50	0.88	
19	0.80		51	0.60	(0.80)
20	0.85		52	0.12	(0.93)
21	1.33		53	1.30	
22		(0.15)	54	0.40	
23	0.33		55	0.45	
24		(0.18)	57	0.95	
25	1.20		59	0.30	
26	0.10		60	1.30	
27	1.57		61	0.80	
28	0.30	(0.80)	62	0.15	
30	0.55		63		(0.37)
31		(0.20)	65	0.25	
32	1.35		66	0.08	
33	2.45		67	0.04	
34		(0.30)	68	0.15	
35	0.54	(0.63)	69	0.06	
36	0.71	(0.69)	70		(0.07)
TOTAL			54.62		12.50

MILEAGE SUMMARY

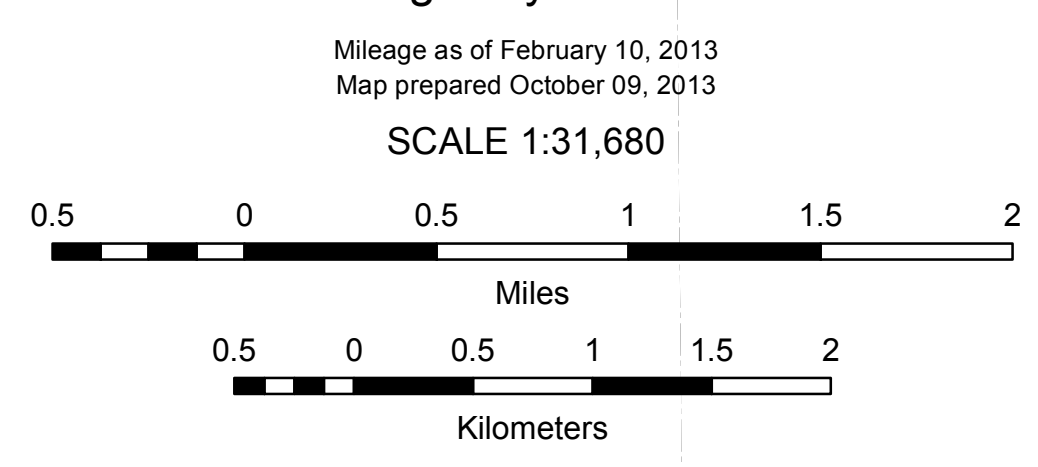
CLASS 2		
TH-1	8.120	
TH-2	2.350	
TH-3	3.200	
TH-4	2.000	
TH-5	2.100	
TH-6	0.350	
TH-7	0.330	
TOTAL CLASS 2	18.450	
TOTAL CLASS 3	54.62	
TOTAL TOWN	73.070	
STATE HIGHWAY VT-14	6.902	
TOTAL STATE HIGHWAY	6.902	
TOTAL STATE	6.902	

TOTAL, TRAVELED HIGHWAYS, FEB. 10, 2013: 79.972
 (Excludes Class 4, Legal Trail, and Unidentified Corridor Mileage)



**VERMONT
 GENERAL HIGHWAY MAP
 Town of Calais**

WASHINGTON COUNTY
 Transportation District #6
 Prepared by the
 Vermont Agency of Transportation
 Division of Policy, Planning and Intermodal Development
 in cooperation with
 U.S. Department of Transportation
 Federal Highway Administration



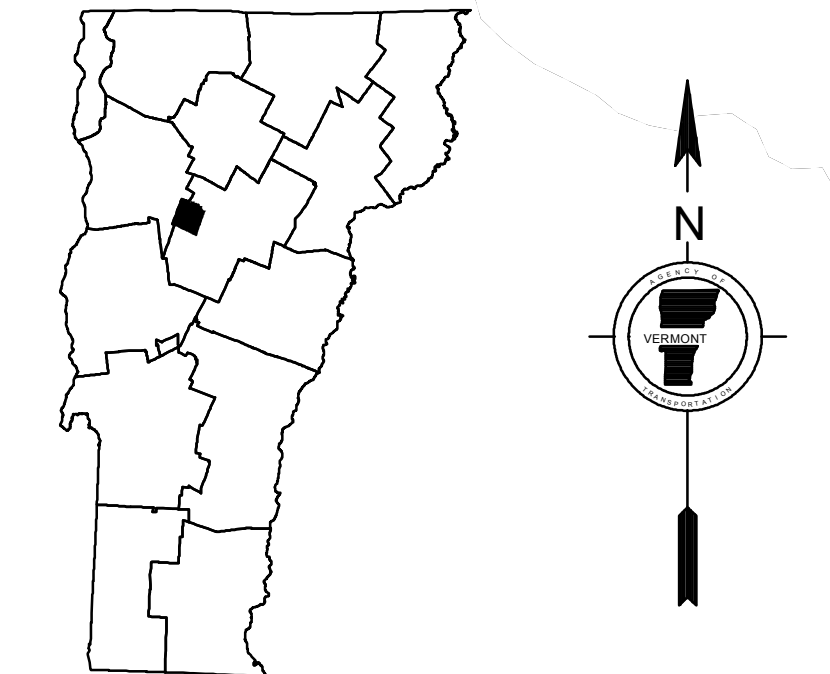
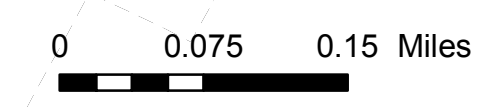
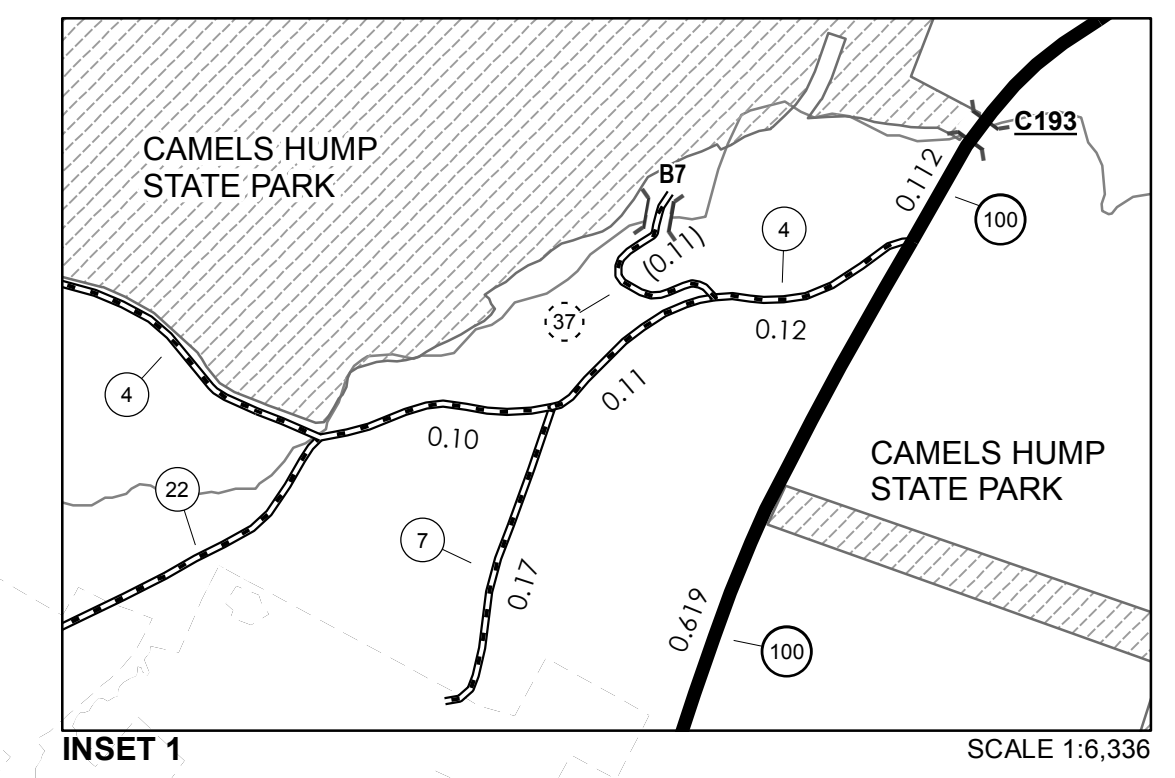
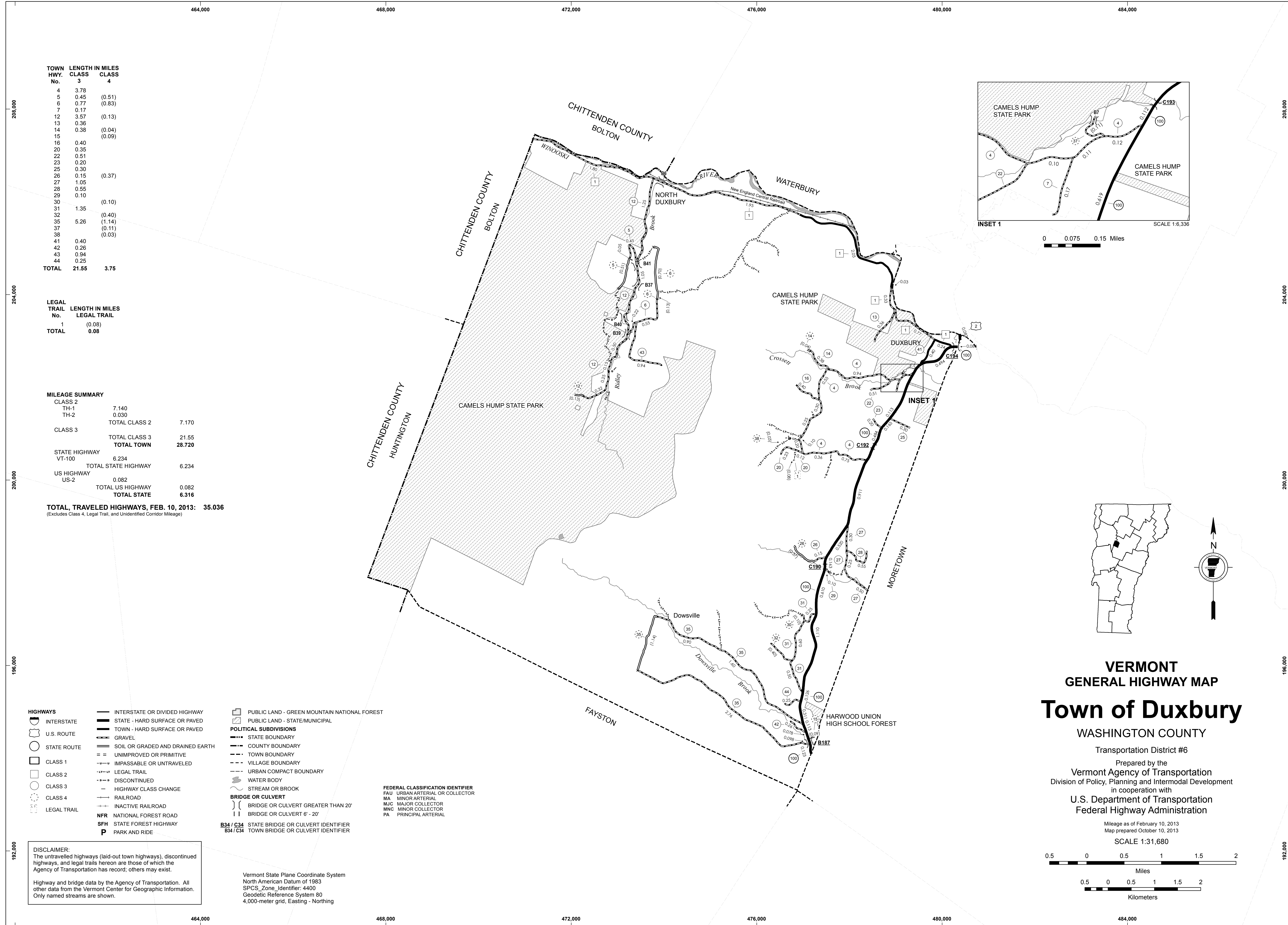
DISCLAIMER:
 The untraveled highways (laid-out town highways), discontinued highways, and legal trails hereon are those of which the Agency of Transportation has record; others may exist.
 Highway and bridge data by the Agency of Transportation. All other data from the Vermont Center for Geographic Information. Only named streams are shown.

- HIGHWAYS**
- INTERSTATE OR DIVIDED HIGHWAY
 - STATE - HARD SURFACE OR PAVED
 - TOWN - HARD SURFACE OR PAVED
 - GRAVEL
 - SOIL OR GRADED AND DRAINED EARTH
 - UNIMPROVED OR PRIMITIVE
 - IMPASSABLE OR UNTRAVELED
 - LEGAL TRAIL
 - DISCONTINUED
 - HIGHWAY CLASS CHANGE
 - RAILROAD
 - INACTIVE RAILROAD
 - NFR NATIONAL FOREST ROAD
 - SFH STATE FOREST HIGHWAY
 - P PARK AND RIDE
- POLITICAL SUBDIVISIONS**
- STATE BOUNDARY
 - COUNTY BOUNDARY
 - TOWN BOUNDARY
 - VILLAGE BOUNDARY
 - URBAN COMPACT BOUNDARY
 - WATER BODY
 - STREAM OR BROOK
- BRIDGE OR CULVERT**
- BRIDGE OR CULVERT GREATER THAN 20'
 - BRIDGE OR CULVERT 6' - 20'
- STATE BRIDGE OR CULVERT IDENTIFIER**
- B34 / C34 STATE BRIDGE OR CULVERT IDENTIFIER
 - B34 / C34 TOWN BRIDGE OR CULVERT IDENTIFIER

FEDERAL CLASSIFICATION IDENTIFIER

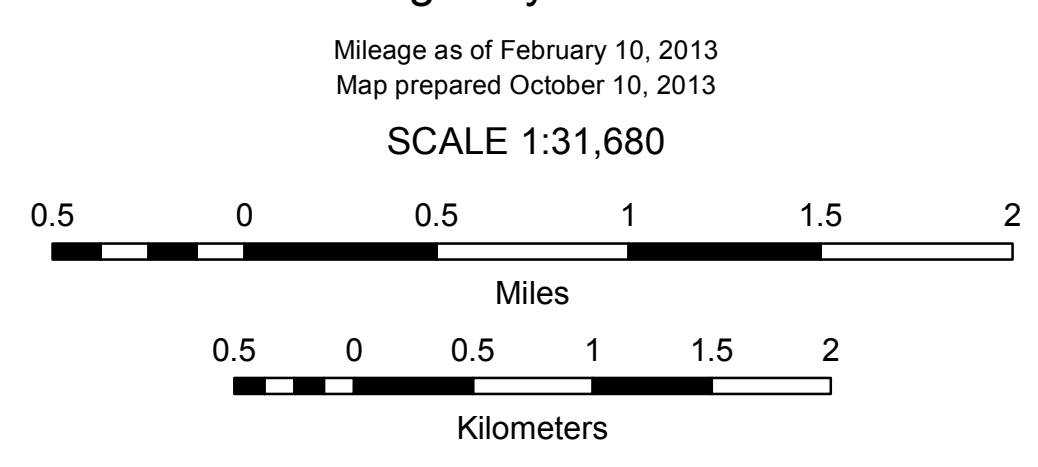
- FAU URBAN ARTERIAL OR COLLECTOR
- MA MINOR ARTERIAL
- MJC MAJOR COLLECTOR
- MNC MINOR COLLECTOR
- PA PRINCIPAL ARTERIAL

Vermont State Plane Coordinate System
 North American Datum of 1983
 SPCS_Zone_Identifier: 4400
 Geodetic Reference System 80
 4,000-meter grid, Easting - Northing



VERMONT
GENERAL HIGHWAY MAP
Town of Duxbury
 WASHINGTON COUNTY

Transportation District #6
 Prepared by the
 Vermont Agency of Transportation
 Division of Policy, Planning and Intermodal Development
 in cooperation with
 U.S. Department of Transportation
 Federal Highway Administration



TOWN HWY. No.	LENGTH IN MILES CLASS 3	CLASS 4
4	3.78	
5	0.45	(0.51)
6	0.77	(0.83)
7	0.17	
12	3.57	(0.13)
13	0.36	
14	0.38	(0.04)
15		(0.09)
16	0.40	
20	0.35	
22	0.51	
23	0.20	
25	0.30	
26	0.15	(0.37)
27	1.05	
28	0.55	
29	0.10	
30		(0.10)
31	1.35	
32		(0.40)
35	5.26	(1.14)
37		(0.11)
38		(0.03)
41	0.40	
42	0.26	
43	0.94	
44	0.25	
TOTAL	21.55	3.75

LEGAL TRAIL No.	LENGTH IN MILES LEGAL TRAIL
1	(0.08)
TOTAL	0.08

MILEAGE SUMMARY

CLASS 2		
TH-1	7.140	
TH-2	0.030	
TOTAL CLASS 2	7.170	
CLASS 3		
TOTAL CLASS 3	21.55	
TOTAL TOWN	28.720	
STATE HIGHWAY		
VT-100	6.234	
TOTAL STATE HIGHWAY	6.234	
US HIGHWAY		
US-2	0.082	
TOTAL US HIGHWAY	0.082	
TOTAL STATE	6.316	

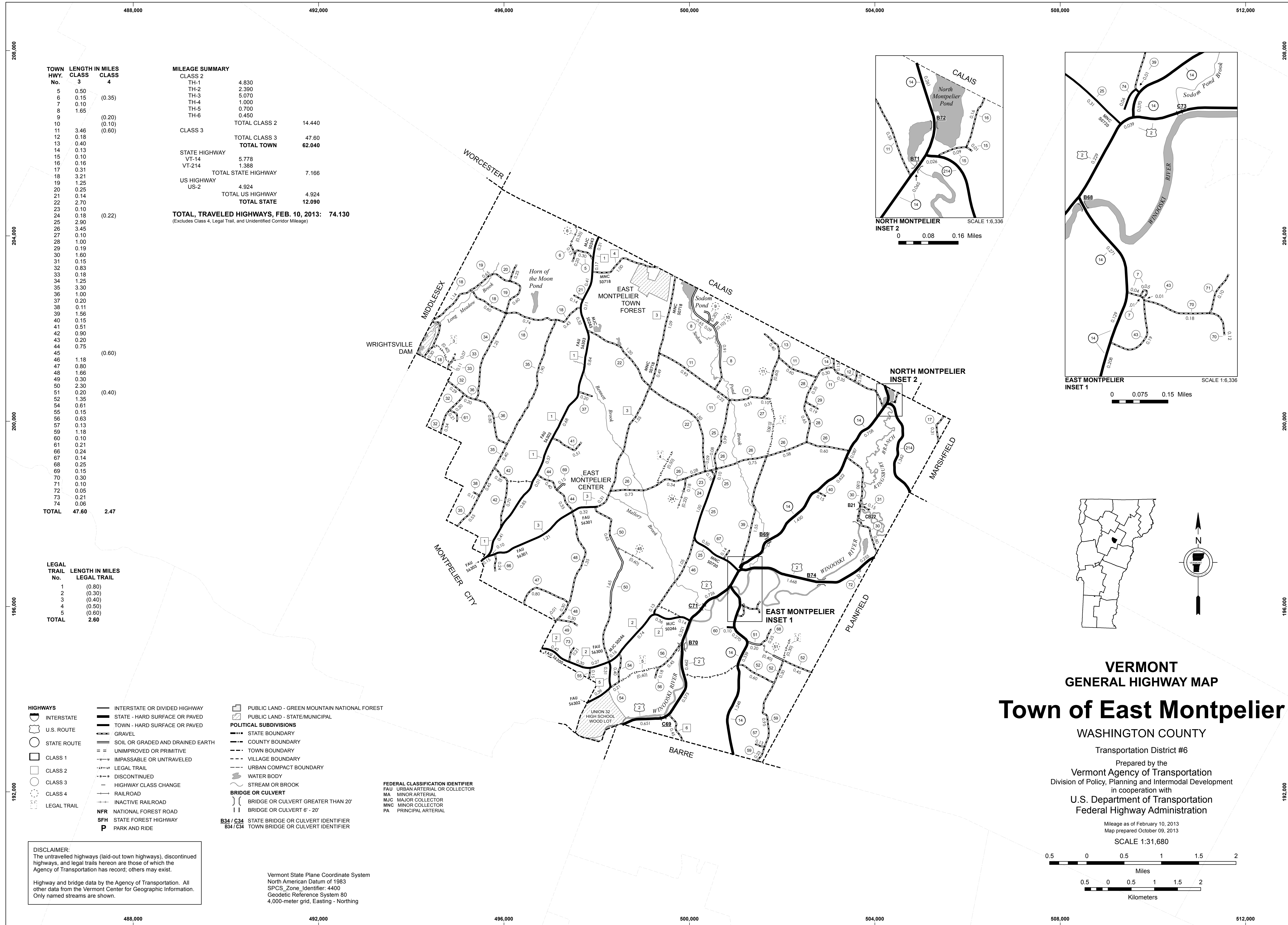
TOTAL, TRAVELED HIGHWAYS, FEB. 10, 2013: 35.036
 (Excludes Class 4, Legal Trail, and Unidentified Corridor Mileage)

- HIGHWAYS**
- INTERSTATE
 - U.S. ROUTE
 - STATE ROUTE
 - CLASS 1
 - CLASS 2
 - CLASS 3
 - CLASS 4
 - LEGAL TRAIL
 - INTERSTATE OR DIVIDED HIGHWAY
 - STATE - HARD SURFACE OR PAVED
 - TOWN - HARD SURFACE OR PAVED
 - GRAVEL
 - SOIL OR GRADED AND DRAINED EARTH
 - UNIMPROVED OR PRIMITIVE
 - IMPASSABLE OR UNTRAVELED
 - LEGAL TRAIL
 - DISCONTINUED
 - HIGHWAY CLASS CHANGE
 - RAILROAD
 - INACTIVE RAILROAD
 - NFR NATIONAL FOREST ROAD
 - SFH STATE FOREST HIGHWAY
 - P PARK AND RIDE
- POLITICAL SUBDIVISIONS**
- STATE BOUNDARY
 - COUNTY BOUNDARY
 - TOWN BOUNDARY
 - VILLAGE BOUNDARY
 - URBAN COMPACT BOUNDARY
 - WATER BODY
 - STREAM OR BROOK
- BRIDGE OR CULVERT**
- BRIDGE OR CULVERT GREATER THAN 20'
 - BRIDGE OR CULVERT 6' - 20'
 - B34 / C34 STATE BRIDGE OR CULVERT IDENTIFIER
 - B34 / C34 TOWN BRIDGE OR CULVERT IDENTIFIER
- FEDERAL CLASSIFICATION IDENTIFIER**
- FAU URBAN ARTERIAL OR COLLECTOR
 - MJC MAJOR COLLECTOR
 - MNC MINOR COLLECTOR
 - PA PRINCIPAL ARTERIAL

DISCLAIMER:
 The untraveled highways (laid-out town highways), discontinued highways, and legal trails hereon are those of which the Agency of Transportation has record; others may exist.

Highway and bridge data by the Agency of Transportation. All other data from the Vermont Center for Geographic Information. Only named streams are shown.

Vermont State Plane Coordinate System
 North American Datum of 1983
 SPCS_Zone_Identifier: 4400
 Geodetic Reference System 80
 4,000-meter grid, Easting - Northing



MILEAGE SUMMARY

CLASS 2	4.830	
TH-1	2.390	
TH-2	5.070	
TH-3	1.000	
TH-4	0.700	
TH-5	0.450	
TH-6		
TOTAL CLASS 2	14.440	
CLASS 3		47.60
TOTAL CLASS 3		62.040
STATE HIGHWAY		
VT-14	5.778	
VT-214	1.388	
TOTAL STATE HIGHWAY	7.166	
US HIGHWAY		
US-2	4.924	4.924
TOTAL US HIGHWAY	4.924	4.924
TOTAL STATE	12.090	
TOTAL, TRAVELED HIGHWAYS, FEB. 10, 2013:	74.130	

(Excludes Class 4, Legal Trail, and Unidentified Corridor Mileage)

TOWN HWY. No.	LENGTH IN MILES CLASS 3	CLASS 4
5	0.50	
6	0.15	(0.35)
7	0.10	
8	1.65	
9		(0.20)
10		(0.10)
11	3.46	(0.60)
12	0.18	
13	0.40	
14	0.13	
15	0.10	
16	0.16	
17	0.31	
18	3.21	
19	1.25	
20	0.25	
21	0.14	
22	2.70	
23	0.10	
24	0.18	(0.22)
25	2.90	
26	3.45	
27	0.10	
28	1.00	
29	0.19	
30	1.60	
31	0.15	
32	0.83	
33	0.18	
34	1.25	
35	3.30	
36	1.00	
37	0.20	
38	0.11	
39	1.56	
40	0.15	
41	0.51	
42	0.90	
43	0.20	
44	0.75	
45		(0.60)
46	1.18	
47	0.80	
48	1.66	
49	0.30	
50	2.30	
51	0.20	(0.40)
52	1.35	
54	0.61	
55	0.15	
56	0.63	
57	0.13	
59	1.18	
60	0.10	
61	0.21	
66	0.24	
67	0.14	
68	0.25	
69	0.15	
70	0.30	
71	0.10	
72	0.05	
73	0.21	
74	0.06	
TOTAL	47.60	2.47

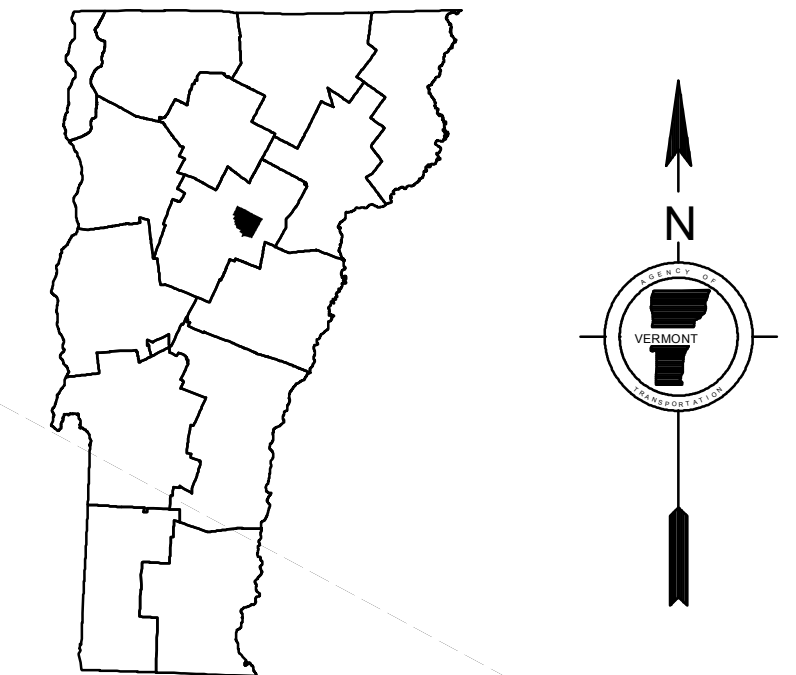
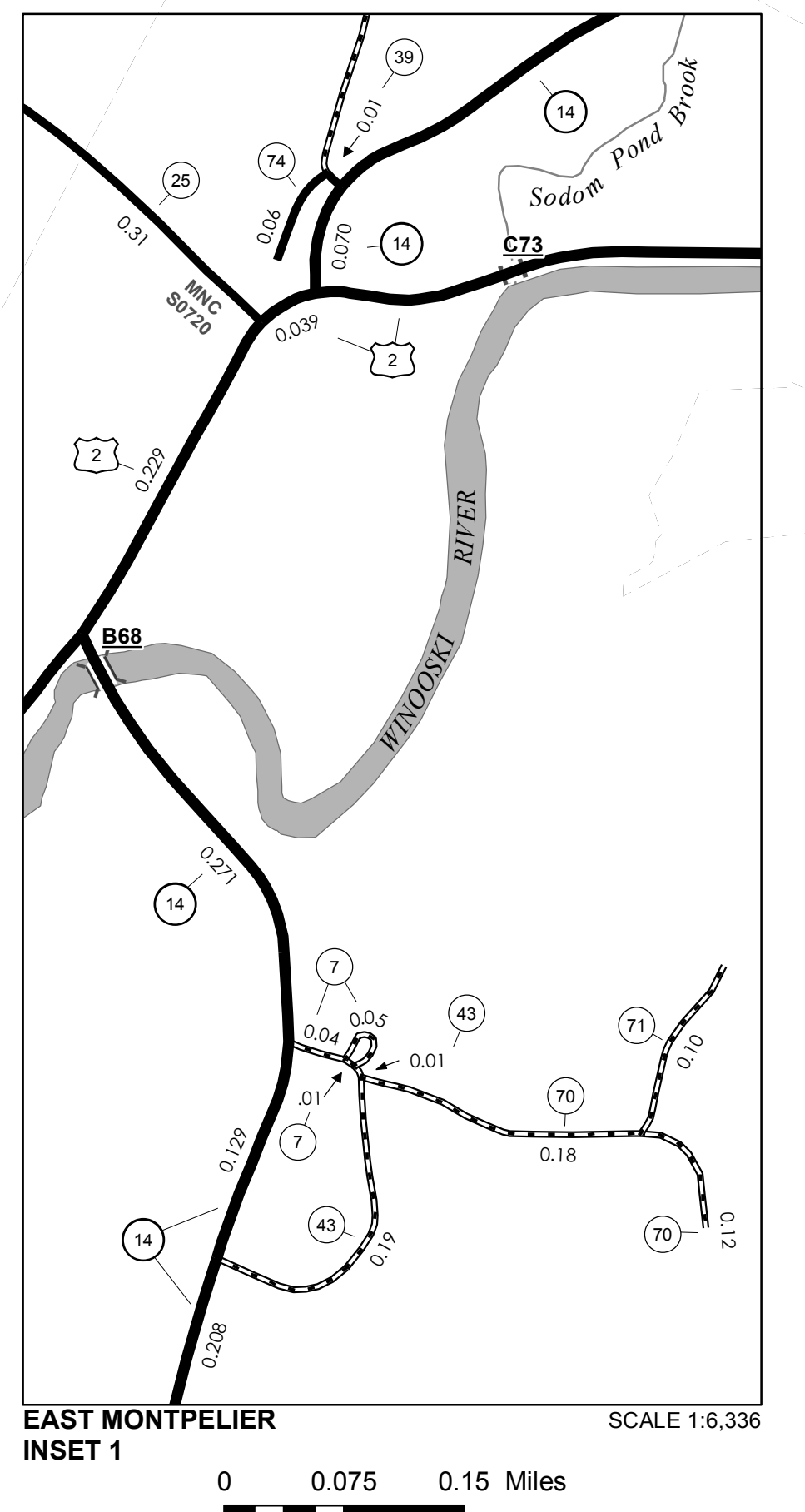
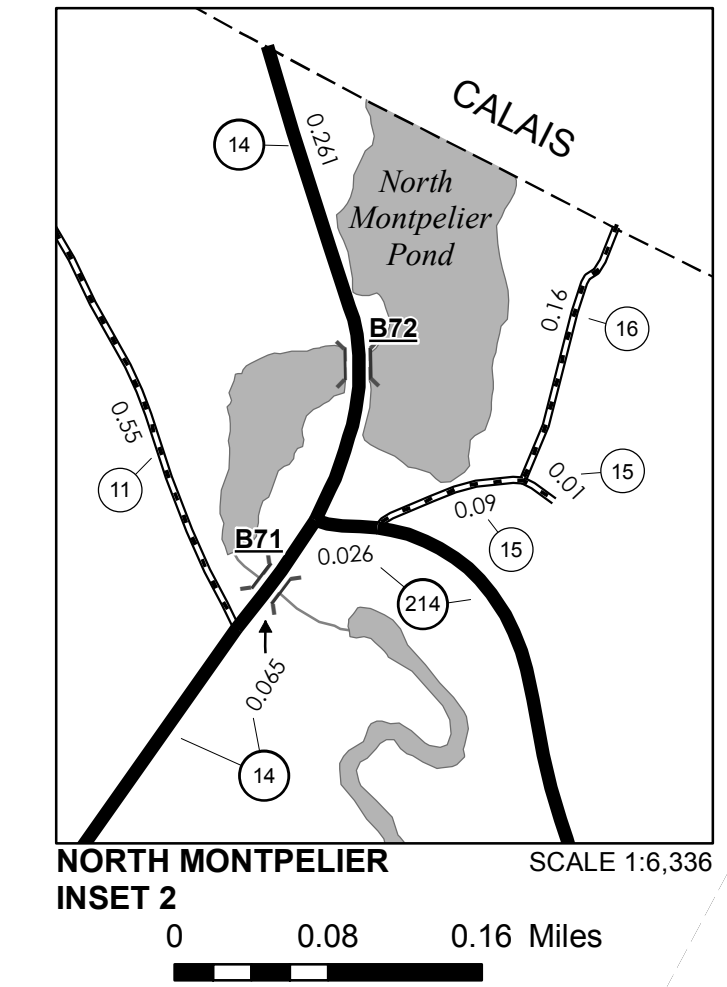
LEGAL TRAIL No.	LENGTH IN MILES LEGAL TRAIL
1	(0.80)
2	(0.30)
3	(0.40)
4	(0.50)
5	(0.60)
TOTAL	2.60

- HIGHWAYS**
- INTERSTATE OR DIVIDED HIGHWAY
 - STATE - HARD SURFACE OR PAVED
 - TOWN - HARD SURFACE OR PAVED
 - GRAVEL
 - SOIL OR GRADED AND DRAINED EARTH
 - UNIMPROVED OR PRIMITIVE
 - IMPASSABLE OR UNTRAVELED
 - LEGAL TRAIL
 - DISCONTINUED
 - HIGHWAY CLASS CHANGE
 - RAILROAD
 - INACTIVE RAILROAD
 - NATIONAL FOREST ROAD
 - STATE FOREST HIGHWAY
 - PARK AND RIDE
- POLITICAL SUBDIVISIONS**
- STATE BOUNDARY
 - COUNTY BOUNDARY
 - TOWN BOUNDARY
 - VILLAGE BOUNDARY
 - URBAN COMPACT BOUNDARY
 - WATER BODY
 - STREAM OR BROOK
 - BRIDGE OR CULVERT
 - BRIDGE OR CULVERT GREATER THAN 20'
 - BRIDGE OR CULVERT 6' - 20'
- FEDERAL CLASSIFICATION IDENTIFIER**
- FAU URBAN ARTERIAL OR COLLECTOR
 - MA MINOR ARTERIAL
 - MJC MAJOR COLLECTOR
 - MNC MINOR COLLECTOR
 - PA PRINCIPAL ARTERIAL
- STATE BRIDGE OR CULVERT IDENTIFIER**
- B34 / C34 STATE BRIDGE OR CULVERT IDENTIFIER
 - B34 / C34 TOWN BRIDGE OR CULVERT IDENTIFIER
- PUBLIC LAND - GREEN MOUNTAIN NATIONAL FOREST**
- PUBLIC LAND - STATE/MUNICIPAL

DISCLAIMER:
The untraveled highways (laid-out town highways), discontinued highways, and legal trails hereon are those of which the Agency of Transportation has record; others may exist.

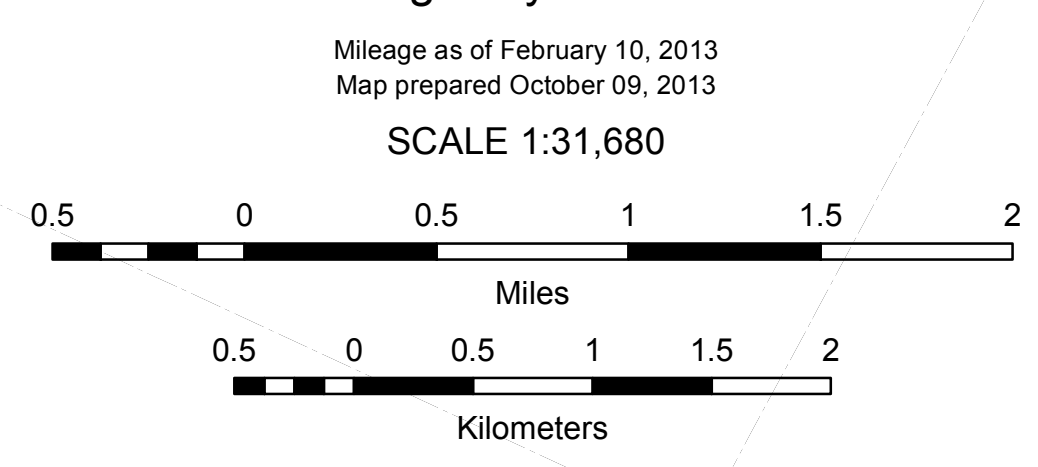
Highway and bridge data by the Agency of Transportation. All other data from the Vermont Center for Geographic Information. Only named streams are shown.

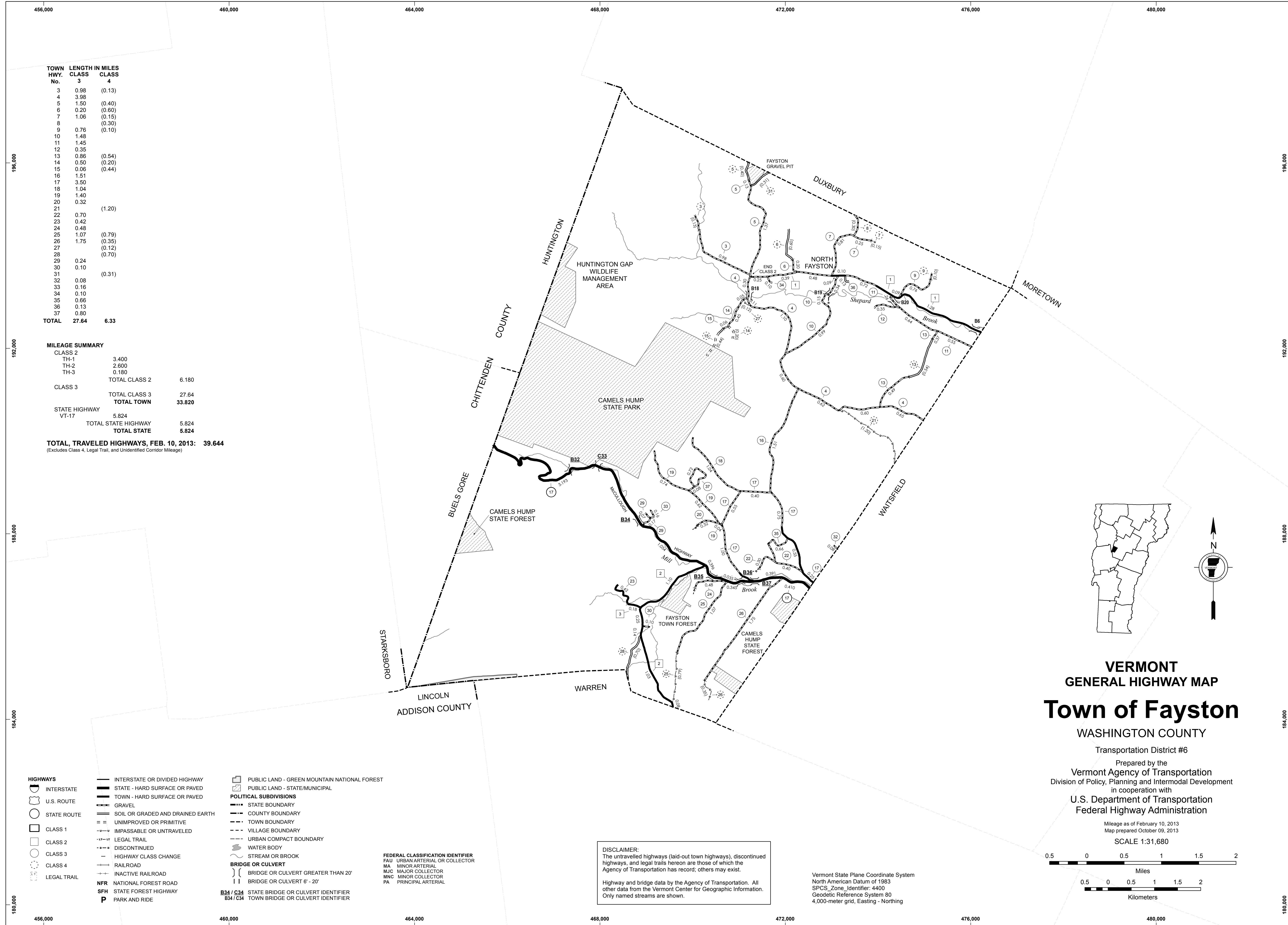
Vermont State Plane Coordinate System
North American Datum of 1983
SPCS_Zone_Identifier: 4400
Geodetic Reference System 80
4,000-meter grid, Easting - Northing



VERMONT GENERAL HIGHWAY MAP
Town of East Montpelier

WASHINGTON COUNTY
Transportation District #6
Prepared by the
Vermont Agency of Transportation
Division of Policy, Planning and Intermodal Development
in cooperation with
U.S. Department of Transportation
Federal Highway Administration



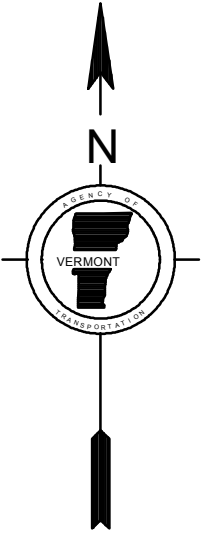
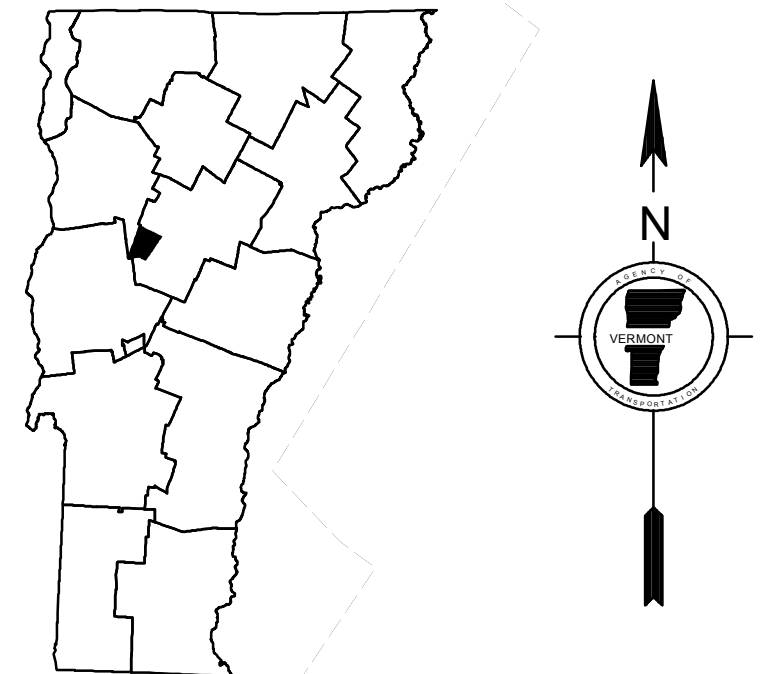


TOWN HWY. No.	LENGTH IN MILES CLASS 3	CLASS 4
3	0.98	(0.13)
4	3.98	
5	1.50	(0.40)
6	0.20	(0.60)
7	1.06	(0.15)
8		(0.30)
9	0.76	(0.10)
10	1.48	
11	1.45	
12	0.35	
13	0.86	(0.54)
14	0.50	(0.20)
15	0.06	(0.44)
16	1.51	
17	3.50	
18	1.04	
19	1.40	
20	0.32	
21		(1.20)
22	0.70	
23	0.42	
24	0.48	
25	1.07	(0.79)
26	1.75	(0.35)
27		(0.12)
28		(0.70)
29	0.24	
30	0.10	
31		(0.31)
32	0.08	
33	0.16	
34	0.10	
35	0.66	
36	0.13	
37	0.80	
TOTAL	27.64	6.33

MILEAGE SUMMARY

CLASS 2		
TH-1	3.400	
TH-2	2.600	
TH-3	0.180	
TOTAL CLASS 2		6.180
CLASS 3		
TOTAL CLASS 3		27.64
TOTAL TOWN		33.820
STATE HIGHWAY VT-17	5.824	
TOTAL STATE HIGHWAY		5.824
TOTAL STATE		5.824

TOTAL, TRAVELED HIGHWAYS, FEB. 10, 2013: 39.644
 (Excludes Class 4, Legal Trail, and Unidentified Corridor Mileage)

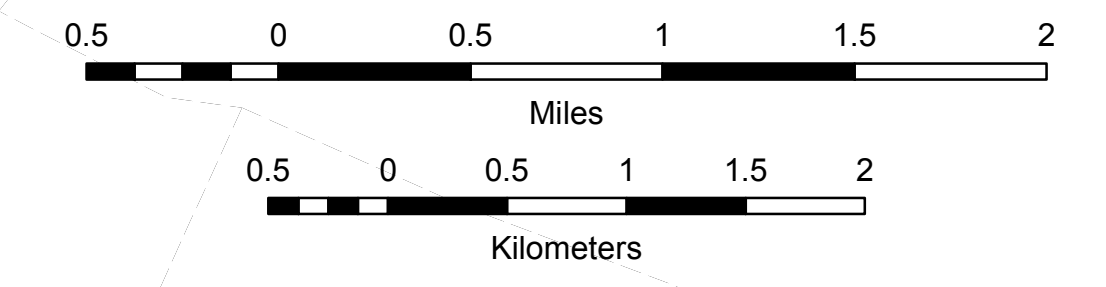


**VERMONT
 GENERAL HIGHWAY MAP
 Town of Fayston
 WASHINGTON COUNTY**

Transportation District #6
 Prepared by the
Vermont Agency of Transportation
 Division of Policy, Planning and Intermodal Development
 in cooperation with
**U.S. Department of Transportation
 Federal Highway Administration**

Mileage as of February 10, 2013
 Map prepared October 09, 2013

SCALE 1:31,680



- HIGHWAYS**
- INTERSTATE
 - U.S. ROUTE
 - STATE ROUTE
 - CLASS 1
 - CLASS 2
 - CLASS 3
 - CLASS 4
 - LEGAL TRAIL
- INTERSTATE OR DIVIDED HIGHWAY
 STATE - HARD SURFACE OR PAVED
 TOWN - HARD SURFACE OR PAVED
 GRAVEL
 SOIL OR GRADED AND DRAINED EARTH
 UNIMPROVED OR PRIMITIVE
 IMPASSABLE OR UNTRAVELED
 LEGAL TRAIL
 DISCONTINUED
 HIGHWAY CLASS CHANGE
 RAILROAD
 INACTIVE RAILROAD
 NATIONAL FOREST ROAD
 STATE FOREST HIGHWAY
 PARK AND RIDE
- POLITICAL SUBDIVISIONS**
- STATE BOUNDARY
 - COUNTY BOUNDARY
 - TOWN BOUNDARY
 - VILLAGE BOUNDARY
 - URBAN COMPACT BOUNDARY
 - WATER BODY
 - STREAM OR BROOK
- BRIDGE OR CULVERT**
- BRIDGE OR CULVERT GREATER THAN 20'
 - BRIDGE OR CULVERT 6' - 20'
- BRIDGE OR CULVERT IDENTIFIER**
- STATE BRIDGE OR CULVERT IDENTIFIER
 - TOWN BRIDGE OR CULVERT IDENTIFIER
- PUBLIC LAND - GREEN MOUNTAIN NATIONAL FOREST**
- PUBLIC LAND - STATE/MUNICIPAL
- FEDERAL CLASSIFICATION IDENTIFIER**
- FAU URBAN ARTERIAL OR COLLECTOR
 - MA MINOR ARTERIAL
 - MJC MAJOR COLLECTOR
 - MNC MINOR COLLECTOR
 - PA PRINCIPAL ARTERIAL

DISCLAIMER:
 The untraveled highways (laid-out town highways), discontinued highways, and legal trails hereon are those of which the Agency of Transportation has record; others may exist.

Highway and bridge data by the Agency of Transportation. All other data from the Vermont Center for Geographic Information. Only named streams are shown.

Vermont State Plane Coordinate System
 North American Datum of 1983
 SPCS_Zone_Identifier: 4400
 Geodetic Reference System 80
 4,000-meter grid, Easting - Northing

TOWN HWY. No.	LENGTH IN MILES CLASS 3	CLASS 4
6		(0.07)
8	1.75	
9	1.13	
10	0.20	
11	0.65	
12	0.10	
13	1.35	
14	0.06	(0.08)
17	1.15	
19	0.42	(0.22)
20	0.25	
21	0.25	
22	0.44	
23	0.45	
24	0.70	
25	0.10	
26		(0.44)
27	0.31	
28	1.13	
29	0.75	
30	0.60	
31	0.65	(0.76)
32	0.40	
33	3.55	
34	0.92	(0.68)
35	0.04	
36	0.15	
37	0.89	
38	0.30	
39	0.30	
40	0.15	
41	0.10	
42	3.55	
43	0.60	(1.00)
44	0.30	
45	0.50	
46	0.25	
47	0.40	
48		(0.20)
49	3.11	
50	0.20	
51	0.06	(1.34)
52	0.50	(0.20)
53	0.55	
54	0.90	
55	0.90	
56	0.20	
57	0.05	
59	0.28	
60	1.80	
61	3.43	
62	1.40	
63	0.19	(1.24)
68	0.09	
69	0.08	
70	0.06	
71	0.62	
72	0.07	
73	0.12	
74	0.11	
75		(1.12)
TOTAL	39.56	7.35

MILEAGE SUMMARY

CLASS	TH-1	TH-2	TH-3	TH-4	TOTAL CLASS
CLASS 2	1.400	3.000	0.140	1.500	6.040
TOTAL CLASS 2					6.040
CLASS 3					39.56
TOTAL CLASS 3					39.56
STATE HIGHWAY					0.011
VT-214					4.362
VT-232					4.373
TOTAL STATE HIGHWAY					4.373
US HIGHWAY					8.205
US-2					8.205
TOTAL US HIGHWAY					8.205
TOTAL STATE					12.578

TOTAL TRAVELED HIGHWAYS, FEB. 10, 2013: 58.178
 (Excludes Class 4, Legal Trail, and Unidentified Corridor Mileage)

LEGAL TRAIL

LEGAL TRAIL No.	LENGTH IN MILES LEGAL TRAIL
1	(0.60)
3	(0.55)
4	(1.14)
5	(1.00)
6	(0.28)
7	(0.87)
8	(0.40)
9	(0.45)
TOTAL	5.29

HIGHWAYS

- INTERSTATE OR DIVIDED HIGHWAY
- STATE - HARD SURFACE OR PAVED
- TOWN - HARD SURFACE OR PAVED
- GRAVEL
- SOIL OR GRADED AND DRAINED EARTH
- UNIMPROVED OR PRIMITIVE
- IMPASSABLE OR UNTRAVELED
- LEGAL TRAIL
- DISCONTINUED
- HIGHWAY CLASS CHANGE
- RAILROAD
- INACTIVE RAILROAD
- NFR NATIONAL FOREST ROAD
- SFH STATE FOREST HIGHWAY
- P PARK AND RIDE

POLITICAL SUBDIVISIONS

- STATE BOUNDARY
- COUNTY BOUNDARY
- TOWN BOUNDARY
- VILLAGE BOUNDARY
- URBAN COMPACT BOUNDARY
- WATER BODY
- STREAM OR BROOK

BRIDGE OR CULVERT

- BRIDGE OR CULVERT GREATER THAN 20'
- BRIDGE OR CULVERT 6' - 20'

FEDERAL CLASSIFICATION IDENTIFIER

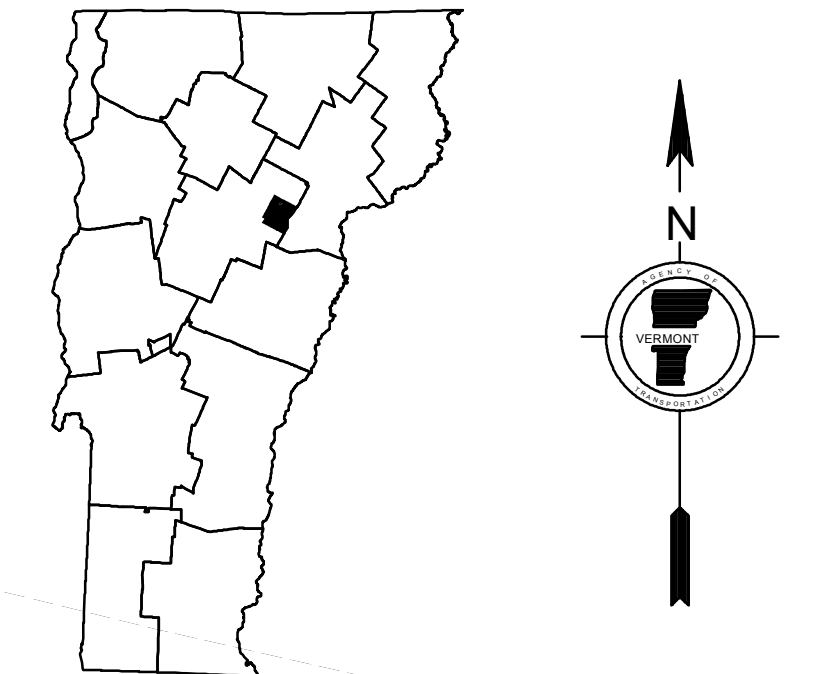
- FAU URBAN ARTERIAL OR COLLECTOR
- MA MINOR ARTERIAL
- MJC MAJOR COLLECTOR
- MNC MINOR COLLECTOR
- PA PRINCIPAL ARTERIAL

STATE BRIDGE OR CULVERT IDENTIFIER

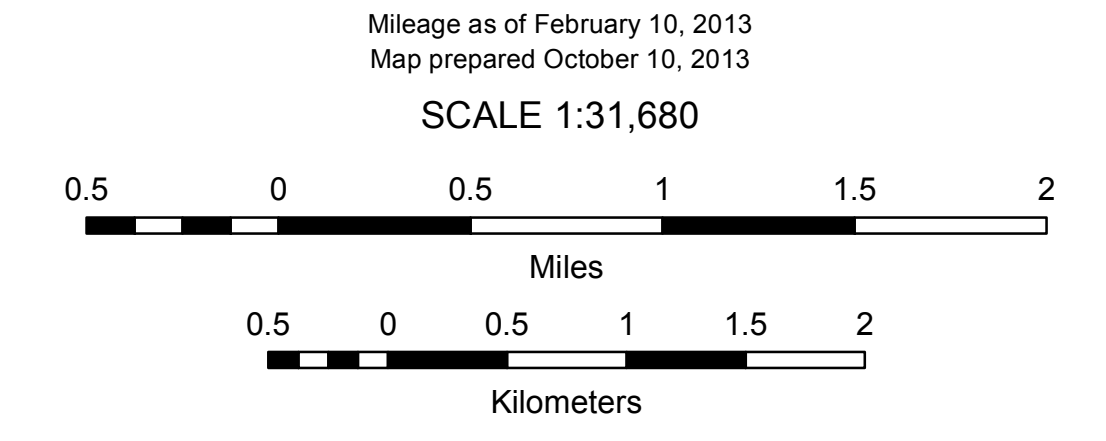
- B34 / C34 STATE BRIDGE OR CULVERT IDENTIFIER
- B34 / C34 TOWN BRIDGE OR CULVERT IDENTIFIER

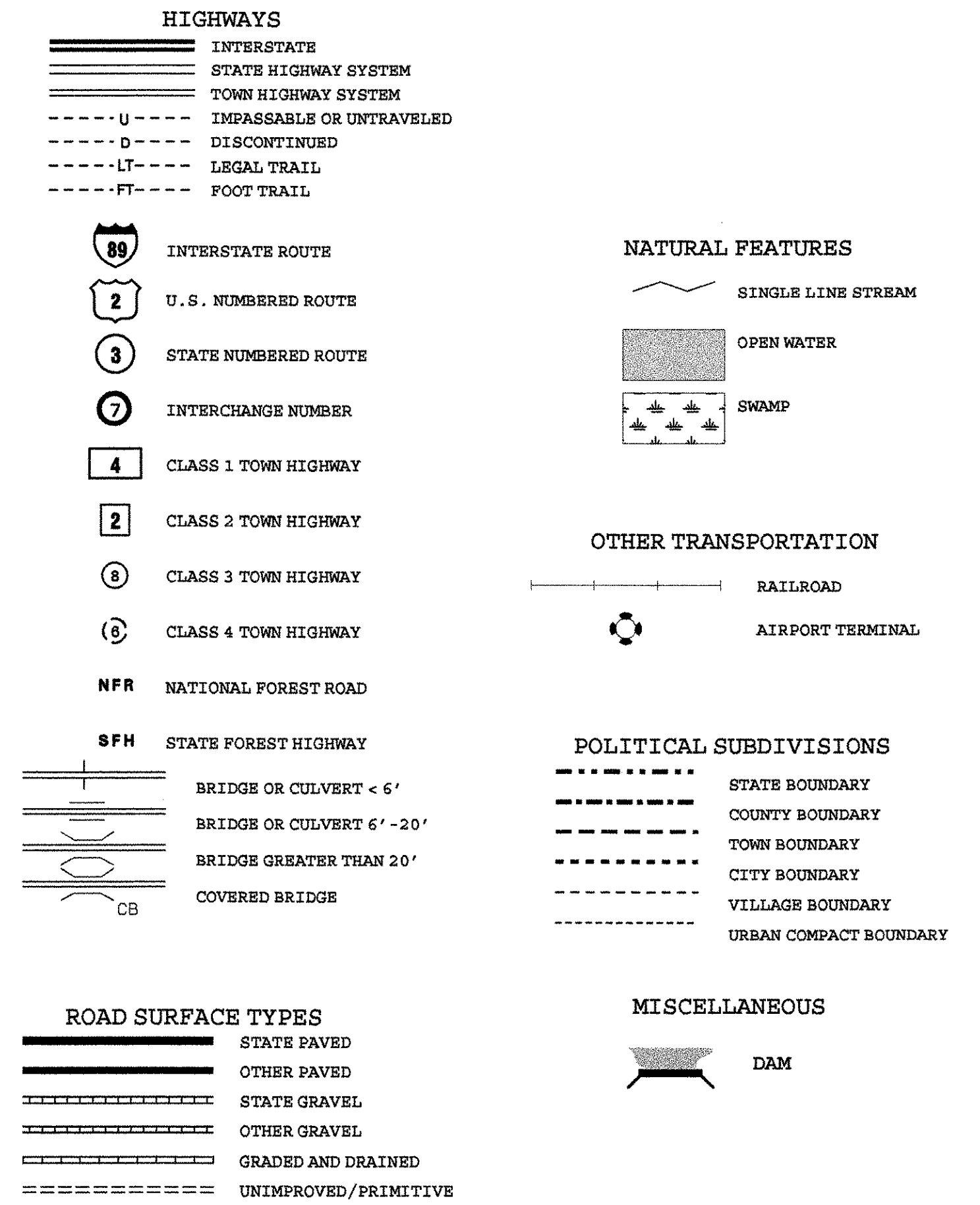
DISCLAIMER:
 The untraveled highways (laid-out town highways), discontinued highways, and legal trails hereon are those of which the Agency of Transportation has record; others may exist.
 Highway and bridge data by the Agency of Transportation. All other data from the Vermont Center for Geographic Information. Only named streams are shown.

Vermont State Plane Coordinate System
 North American Datum of 1983
 SPCS_Zone_Identifier: 4400
 Geodetic Reference System 80
 4,000-meter grid, Easting - Northing



VERMONT
GENERAL HIGHWAY MAP
Town of Marshfield
 WASHINGTON COUNTY
 Transportation District #6
 Prepared by the
 Vermont Agency of Transportation
 Division of Policy, Planning and Intermodal Development
 in cooperation with
 U.S. Department of Transportation
 Federal Highway Administration


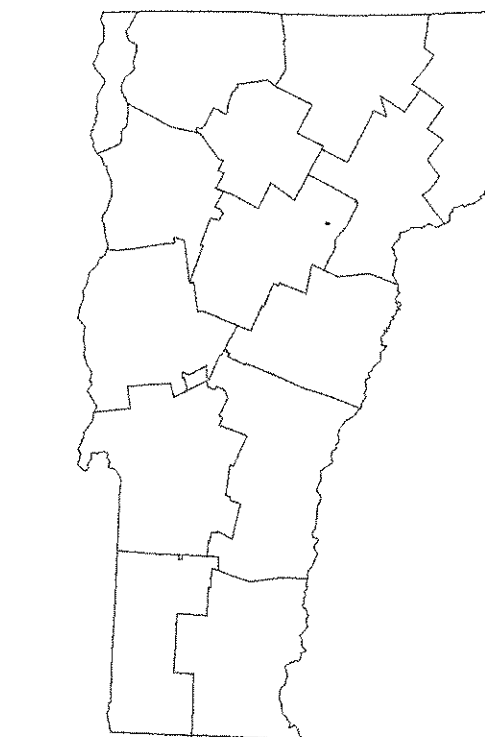
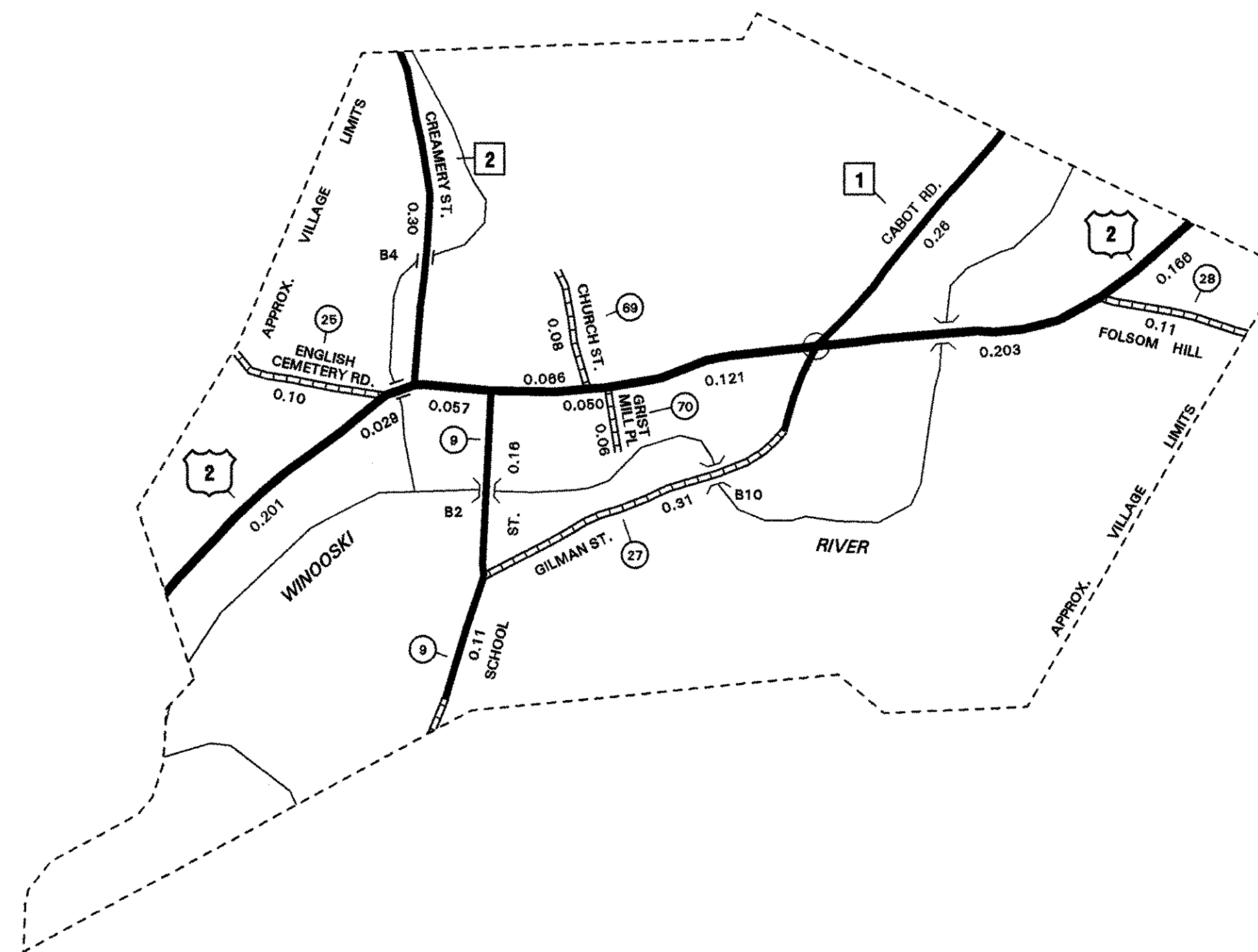




TOWN HWY NO.	LENGTH IN MILES CLASS 3	CLASS 4
20	0.270	
25	0.100	
27	0.310	
28	0.110	
69	0.090	
70	0.060	
TOTAL	0.930	0.000


MILEAGE SUMMARY

CLASS 1 TOWN HIGHWAYS:			
TOTAL CLASS 1 TOWN HWYS.			0.000
CLASS 2 TOWN HIGHWAYS:			
NO. 1	0.260		
NO. 2	0.300		
TOTAL CLASS 2 TOWN HWYS.			0.560
CLASS 3 TOWN HIGHWAYS:			
TOTAL CLASS 3 TOWN HWYS.			0.930
TOTAL TOWN HWYS.			1.490
STATE HIGHWAYS:			
INTERSTATE RAMP	0.000		
TOTAL INTERSTATE HWYS.			0.000
STATE HWY 2	0.893		
TOTAL NON-INTERSTATE HWYS.			0.893
TOTAL STATE HWYS.			0.893
TOTAL TRAVELLED HWYS., FEB. 10, 2003			2.383
(EXCLUDES CLASS 4 MILEAGE)			

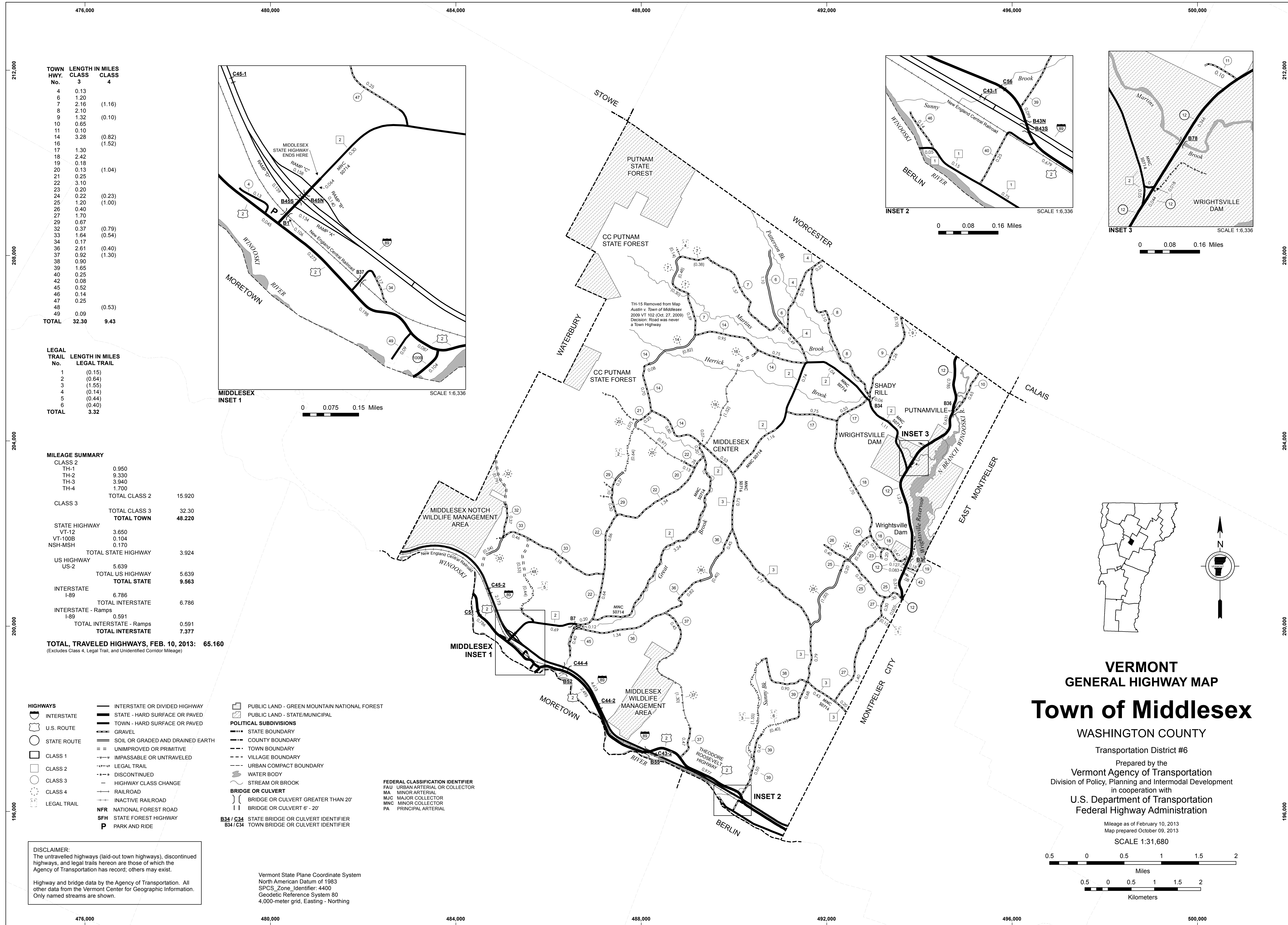


VERMONT GENERAL HIGHWAY MAP VILLAGE OF MARSHFIELD

PREPARED BY THE
VERMONT AGENCY OF TRANSPORTATION
PROGRAM DEVELOPMENT DIVISION
IN COOPERATION WITH
U.S. DEPARTMENT OF TRANSPORTATION
FEDERAL HIGHWAY ADMINISTRATION



DISCLAIMER:
Highway and bridge data by Vermont Agency of Transportation, Division of Technical Services. All other data from Vermont Center for Geographic Information.



TOWN HWY. No.	LENGTH IN MILES CLASS 3	CLASS 4
4	0.13	
6	1.20	
7	2.16	(1.16)
8	2.10	
9	1.32	(0.10)
10	0.65	
11	0.10	
14	3.28	(0.82)
16		(1.52)
17	1.30	
18	2.42	
19	0.18	
20	0.13	(1.04)
21	0.25	
22	3.10	
23	0.20	
24	0.22	(0.23)
25	1.20	(1.00)
26	0.40	
27	1.70	
29	0.67	
32	0.37	(0.79)
33	1.64	(0.54)
34	0.17	
36	2.61	(0.40)
37	0.92	(1.30)
38	0.90	
39	1.65	
40	0.25	
42	0.08	
45	0.52	
46	0.14	
47	0.25	
48		(0.53)
49	0.09	
TOTAL	32.30	9.43

LEGAL TRAIL No.	LENGTH IN MILES LEGAL TRAIL
1	(0.15)
2	(0.64)
3	(1.55)
4	(0.14)
5	(0.44)
6	(0.40)
TOTAL	3.32

MILEAGE SUMMARY	
CLASS 2	
TH-1	0.950
TH-2	9.330
TH-3	3.940
TH-4	1.700
TOTAL CLASS 2	15.920
CLASS 3	
TOTAL CLASS 3	32.30
TOTAL TOWN	48.220
STATE HIGHWAY	
VT-12	3.650
VT-100B	0.104
NSH-MSH	0.170
TOTAL STATE HIGHWAY	3.924
US HIGHWAY	
US-2	5.639
TOTAL US HIGHWAY	5.639
TOTAL STATE	9.563
INTERSTATE	
I-89	6.786
TOTAL INTERSTATE	6.786
INTERSTATE - Ramps	
I-89	0.591
TOTAL INTERSTATE - Ramps	0.591
TOTAL INTERSTATE	7.377
TOTAL, TRAVELED HIGHWAYS, FEB. 10, 2013:	65.160
<small>(Excludes Class 4, Legal Trail, and Unidentified Corridor Mileage)</small>	

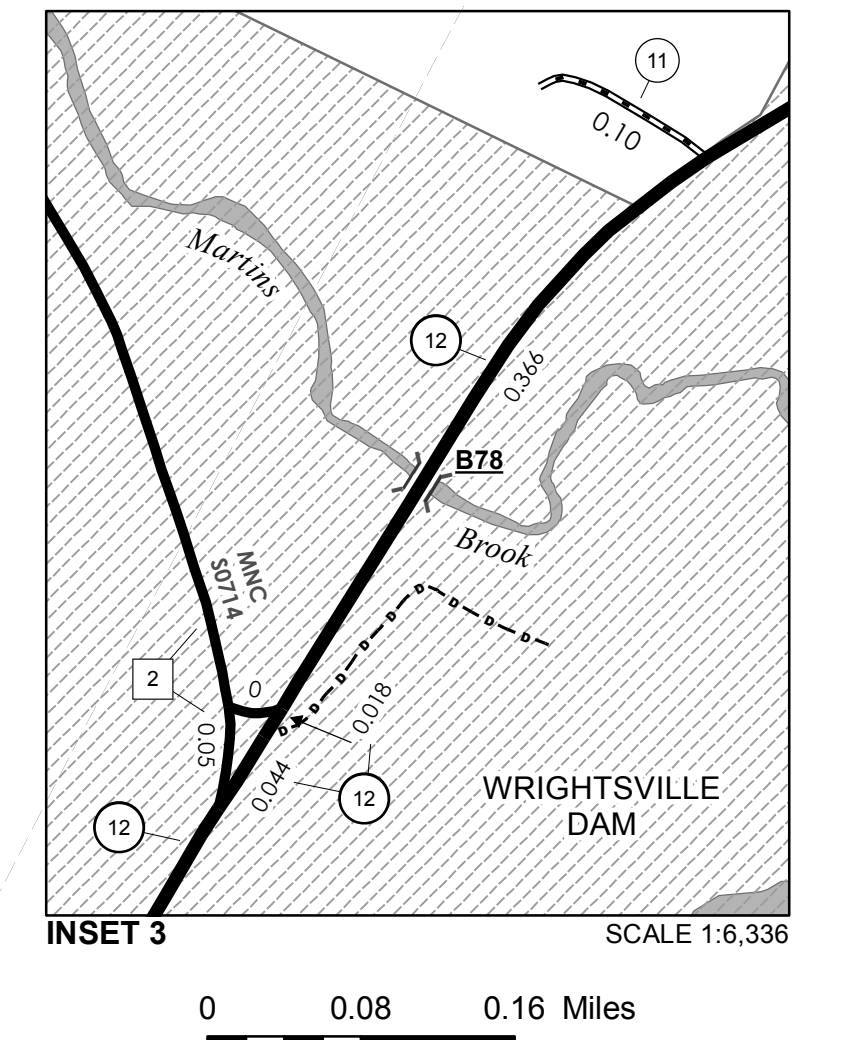
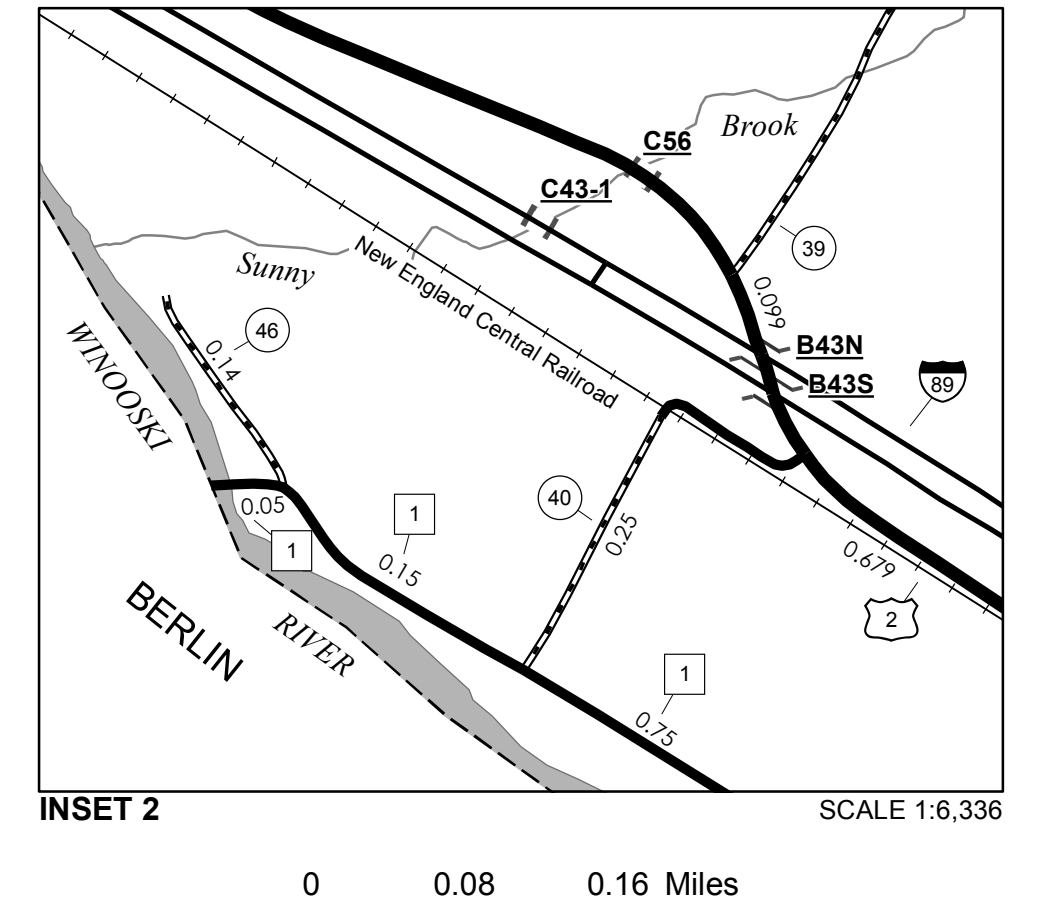
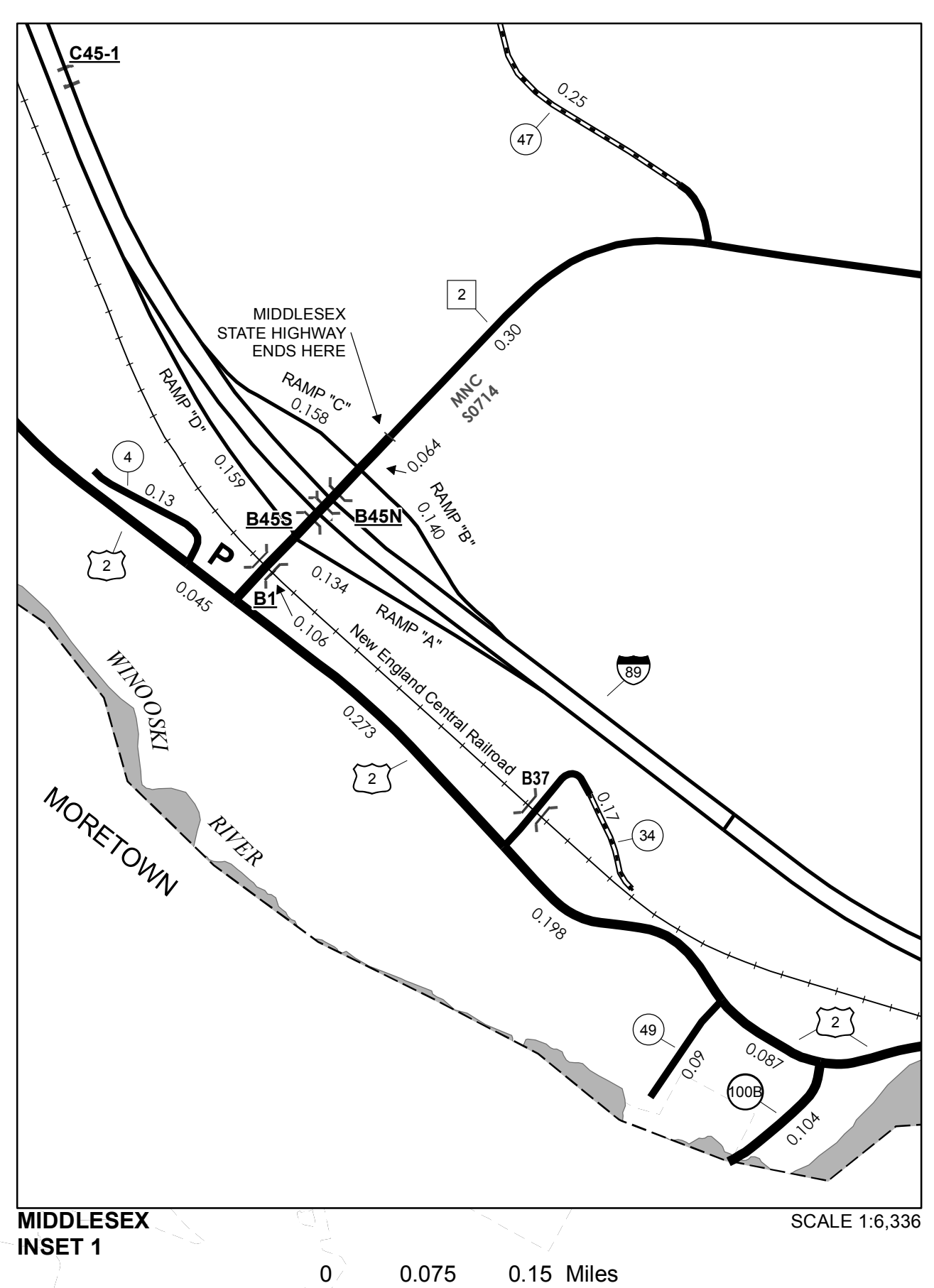
- HIGHWAYS**
- INTERSTATE OR DIVIDED HIGHWAY
 - STATE - HARD SURFACE OR PAVED
 - TOWN - HARD SURFACE OR PAVED
 - GRAVEL
 - SOIL OR GRADED AND DRAINED EARTH
 - UNIMPROVED OR PRIMITIVE
 - IMPASSABLE OR UNTRAVELED
 - LEGAL TRAIL
 - DISCONTINUED
 - HIGHWAY CLASS CHANGE
 - RAILROAD
 - INACTIVE RAILROAD
 - NATIONAL FOREST ROAD
 - STATE FOREST HIGHWAY
 - PARK AND RIDE

- PUBLIC LAND - GREEN MOUNTAIN NATIONAL FOREST**
- PUBLIC LAND - STATE/MUNICIPAL
- POLITICAL SUBDIVISIONS**
- STATE BOUNDARY
 - COUNTY BOUNDARY
 - TOWN BOUNDARY
 - VILLAGE BOUNDARY
 - URBAN COMPACT BOUNDARY
 - WATER BODY
 - STREAM OR BROOK
- BRIDGE OR CULVERT**
- BRIDGE OR CULVERT GREATER THAN 20'
 - BRIDGE OR CULVERT 6' - 20'
- FEDERAL CLASSIFICATION IDENTIFIER**
- FAU URBAN ARTERIAL OR COLLECTOR
 - MA MINOR ARTERIAL
 - MJC MAJOR COLLECTOR
 - MNC MINOR COLLECTOR
 - PA PRINCIPAL ARTERIAL
- B34 / C34** STATE BRIDGE OR CULVERT IDENTIFIER
B34 / C34 TOWN BRIDGE OR CULVERT IDENTIFIER

DISCLAIMER:
 The untraveled highways (laid-out town highways), discontinued highways, and legal trails herein are those of which the Agency of Transportation has record; others may exist.

Highway and bridge data by the Agency of Transportation. All other data from the Vermont Center for Geographic Information. Only named streams are shown.

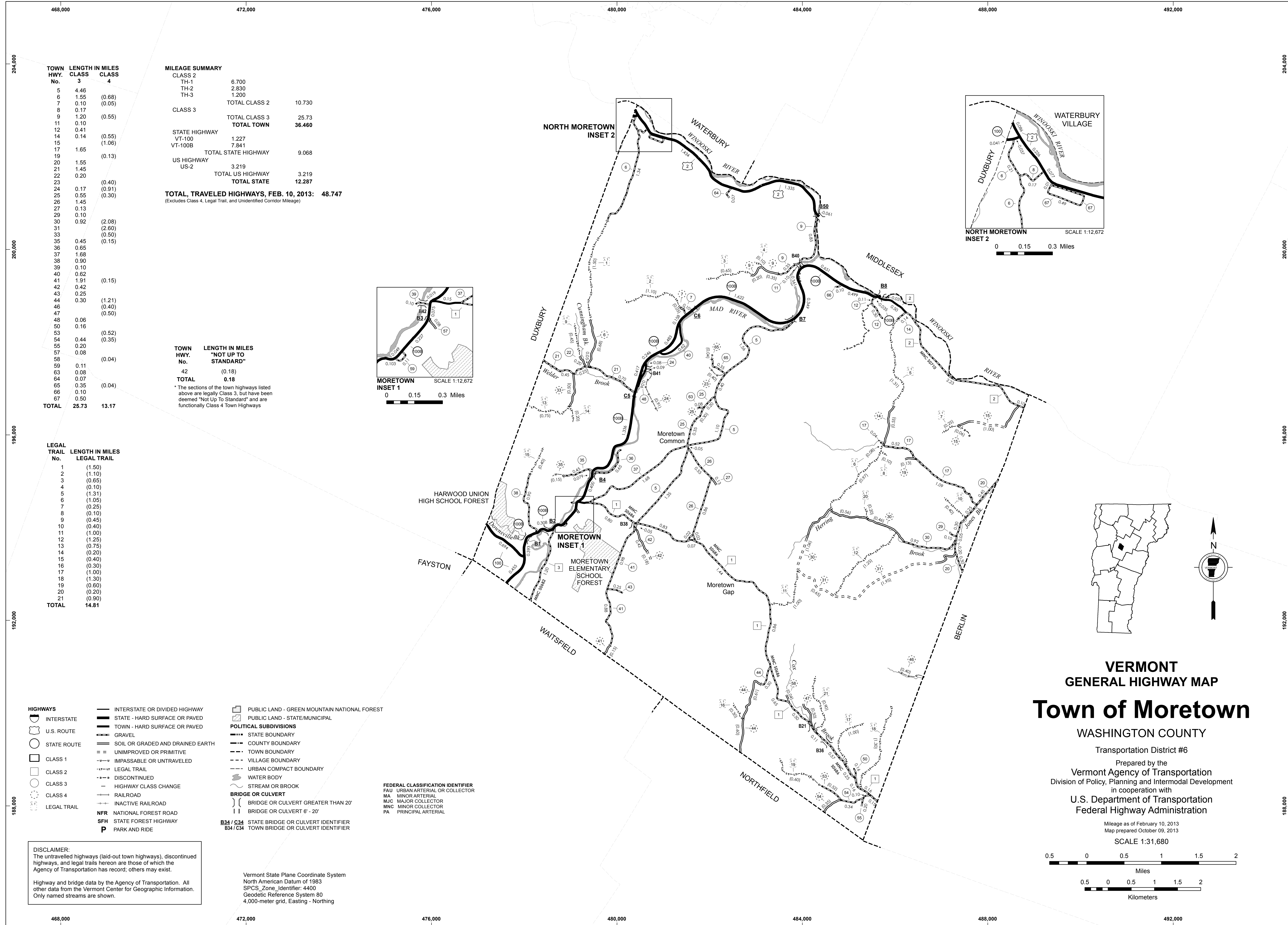
Vermont State Plane Coordinate System
 North American Datum of 1983
 SPCS_Zone_Identifier: 4400
 Geodetic Reference System 80
 4,000-meter grid, Easting - Northing



VERMONT
GENERAL HIGHWAY MAP
Town of Middlesex
 WASHINGTON COUNTY
 Transportation District #6

Prepared by the
 Vermont Agency of Transportation
 Division of Policy, Planning and Intermodal Development
 in cooperation with
 U.S. Department of Transportation
 Federal Highway Administration

Mileage as of February 10, 2013
 Map prepared October 09, 2013
 SCALE 1:31,680



TOWN HWY. No.	LENGTH IN MILES CLASS 3	LENGTH IN MILES CLASS 4
5	4.46	
6	1.55	(0.68)
7	0.10	(0.05)
8	0.17	
9	1.20	(0.55)
11	0.10	
12	0.41	
14	0.14	(0.55)
15	1.45	(1.06)
17	1.65	
19		(0.13)
20	1.55	
21	1.45	
22	0.20	
23		(0.40)
24	0.17	(0.91)
25	0.55	(0.30)
26	1.45	
27	0.13	
29	0.10	
30	0.92	(2.08)
31		(2.60)
33		(0.50)
35	0.45	(0.15)
36	0.65	
37	1.68	
38	0.90	
39	0.10	
40	0.62	
41	1.91	(0.15)
42	0.42	
43	0.25	
44		(1.21)
46		(0.40)
47		(0.50)
48	0.06	
50	0.16	
53		(0.52)
54	0.44	(0.35)
55	0.20	
57	0.08	
58		(0.04)
59	0.11	
63	0.08	
64	0.07	
65	0.35	(0.04)
66	0.10	
67	0.50	
TOTAL	25.73	13.17

MILEAGE SUMMARY

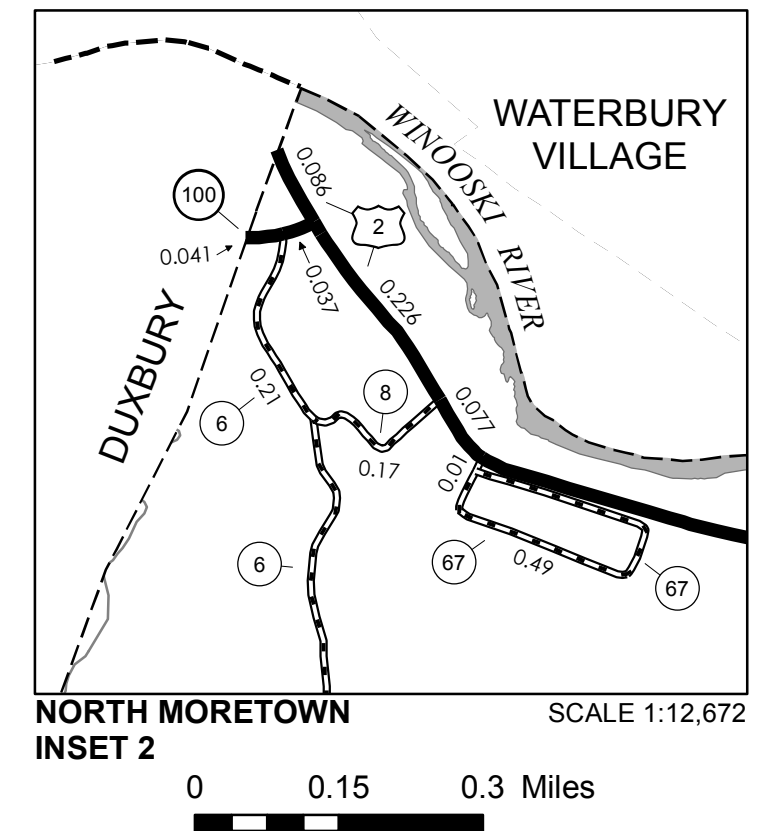
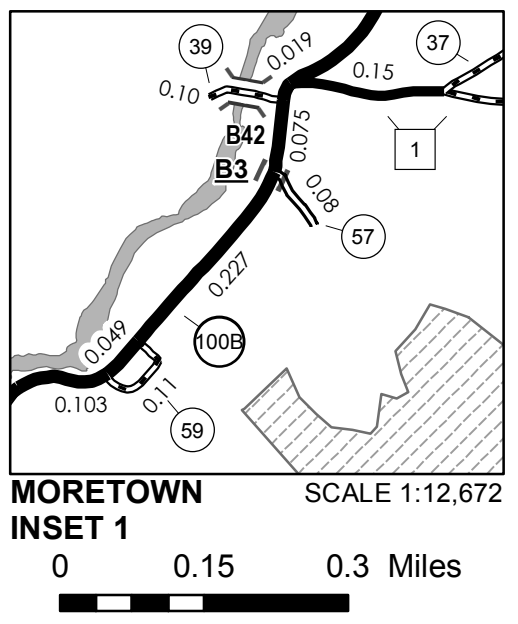
CLASS 2		
TH-1	6.700	
TH-2	2.830	
TH-3	1.200	
TOTAL CLASS 2	10.730	
CLASS 3		
TOTAL CLASS 3	25.73	
TOTAL TOWN	36.460	
STATE HIGHWAY		
VT-100	1.227	
VT-100B	7.841	
TOTAL STATE HIGHWAY	9.068	
US HIGHWAY		
US-2	3.219	
TOTAL US HIGHWAY	3.219	
TOTAL STATE	12.287	
TOTAL, TRAVELED HIGHWAYS, FEB. 10, 2013:	48.747	

(Excludes Class 4, Legal Trail, and Unidentified Corridor Mileage)

TOWN HWY. No.	LENGTH IN MILES "NOT UP TO STANDARD"
42	(0.18)
TOTAL	0.18

* The sections of the town highways listed above are legally Class 3, but have been deemed "Not Up To Standard" and are functionally Class 4 Town Highways

LEGAL TRAIL No.	LENGTH IN MILES LEGAL TRAIL
1	(1.50)
2	(1.10)
3	(0.65)
4	(0.10)
5	(1.31)
6	(1.05)
7	(0.25)
8	(0.10)
9	(0.45)
10	(0.40)
11	(1.00)
12	(1.25)
13	(0.75)
14	(0.20)
15	(0.40)
16	(0.30)
17	(1.00)
18	(1.30)
19	(0.60)
20	(0.20)
21	(0.90)
TOTAL	14.81



- HIGHWAYS**
- INTERSTATE OR DIVIDED HIGHWAY
 - STATE - HARD SURFACE OR PAVED
 - TOWN - HARD SURFACE OR PAVED
 - GRAVEL
 - SOIL OR GRADED AND DRAINED EARTH
 - UNIMPROVED OR PRIMITIVE
 - IMPASSABLE OR UNTRAVELED
 - LEGAL TRAIL
 - DISCONTINUED
 - HIGHWAY CLASS CHANGE
 - RAILROAD
 - INACTIVE RAILROAD
 - NFR NATIONAL FOREST ROAD
 - SFH STATE FOREST HIGHWAY
 - PARK AND RIDE
- POLITICAL SUBDIVISIONS**
- STATE BOUNDARY
 - COUNTY BOUNDARY
 - TOWN BOUNDARY
 - VILLAGE BOUNDARY
 - URBAN COMPACT BOUNDARY
 - WATER BODY
 - STREAM OR BROOK
- BRIDGE OR CULVERT**
- BRIDGE OR CULVERT GREATER THAN 20'
 - BRIDGE OR CULVERT 6' - 20'
- FEDERAL CLASSIFICATION IDENTIFIER**
- FAU URBAN ARTERIAL OR COLLECTOR
 - MA MINOR ARTERIAL
 - MJC MAJOR COLLECTOR
 - MNC MINOR COLLECTOR
 - PA PRINCIPAL ARTERIAL
- B34 / C34** STATE BRIDGE OR CULVERT IDENTIFIER
B34 / C34 TOWN BRIDGE OR CULVERT IDENTIFIER

DISCLAIMER:
 The untraveled highways (laid-out town highways), discontinued highways, and legal trails herein are those of which the Agency of Transportation has record; others may exist.

Highway and bridge data by the Agency of Transportation. All other data from the Vermont Center for Geographic Information. Only named streams are shown.

Vermont State Plane Coordinate System
 North American Datum of 1983
 SPCS_Zone_Identifier: 4400
 Geodetic Reference System 80
 4,000-meter grid, Easting - Northing

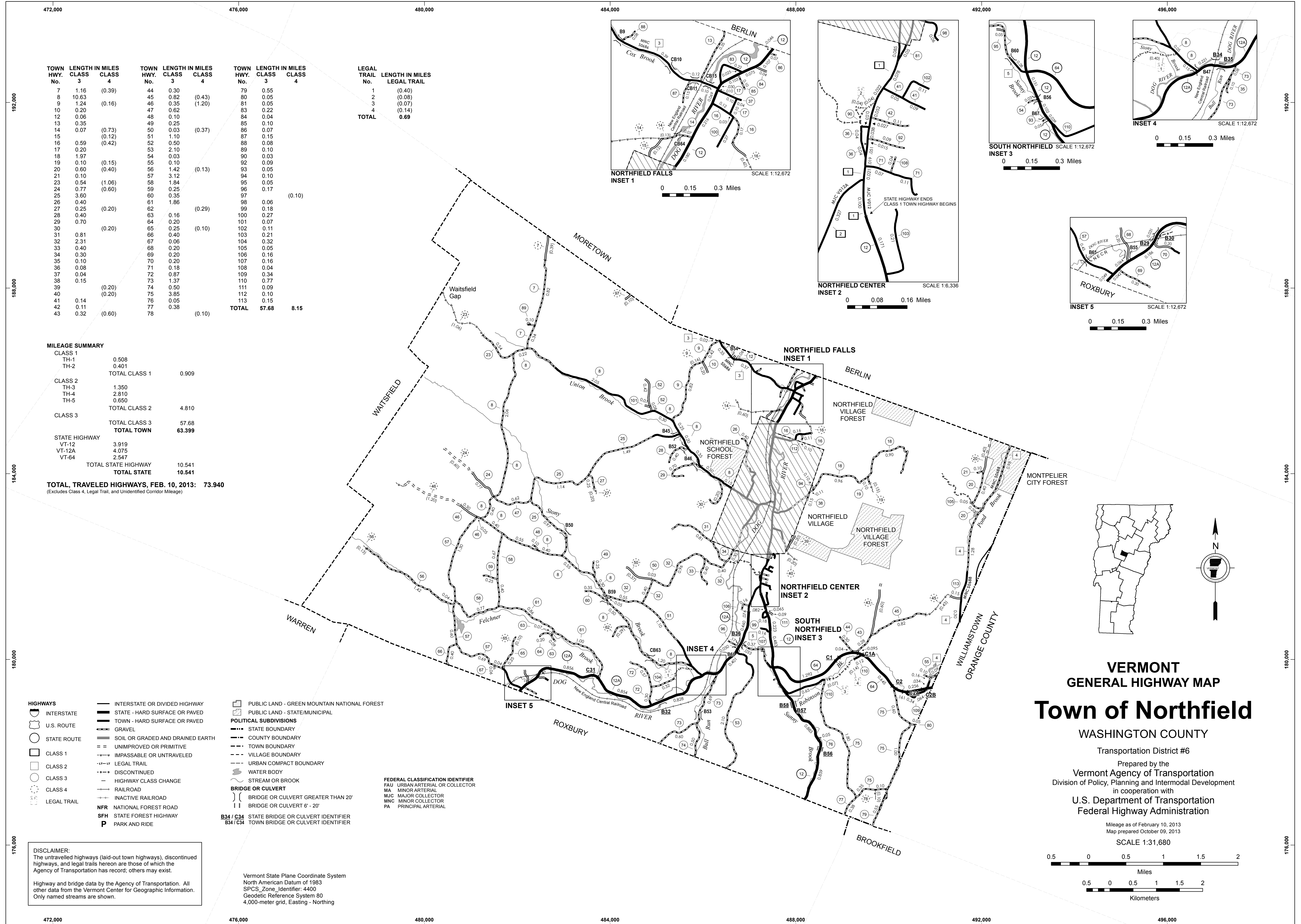
VERMONT
GENERAL HIGHWAY MAP
Town of Moretown
 WASHINGTON COUNTY
 Transportation District #6

Prepared by the
 Vermont Agency of Transportation
 Division of Policy, Planning and Intermodal Development
 in cooperation with
 U.S. Department of Transportation
 Federal Highway Administration

Mileage as of February 10, 2013
 Map prepared October 09, 2013
 SCALE 1:31,680

0.5 0 0.5 1 1.5 2
 Miles

0.5 0 0.5 1 1.5 2
 Kilometers



TOWN HWY. No.	LENGTH IN MILES CLASS 3	CLASS 4	TOWN HWY. No.	LENGTH IN MILES CLASS 3	CLASS 4	TOWN HWY. No.	LENGTH IN MILES CLASS 3	CLASS 4
7	1.16	(0.39)	44	0.30		79	0.55	
8	10.63		45	0.82	(0.43)	80	0.05	
9	1.24	(0.16)	46	0.35	(1.20)	81	0.05	
10	0.20		47	0.62		83	0.22	
12	0.06		48	0.10		84	0.04	
13	0.35		49	0.25		85	0.10	
14	0.07	(0.73)	50	0.03	(0.37)	86	0.07	
15		(0.12)	51	1.10		87	0.15	
16	0.59	(0.42)	52	0.50		88	0.08	
17	0.20		53	2.10		89	0.10	
18	1.97		54	0.03		90	0.03	
19	0.10	(0.15)	55	0.10		92	0.09	
20	0.60	(0.40)	56	1.42	(0.13)	93	0.05	
21	0.10		57	3.12		94	0.10	
23	0.54	(1.06)	58	1.84		95	0.05	
24	0.77	(0.60)	59	0.25		96	0.17	
25	3.60		60	0.35		97		(0.10)
26	0.40		61	1.86		98	0.06	
27	0.25	(0.20)	62	0.25		99	0.18	
28	0.40		63	0.16	(0.29)	100	0.27	
29	0.70		64	0.20		101	0.07	
30		(0.20)	65	0.25	(0.10)	102	0.11	
31	0.81		66	0.40		103	0.21	
32	2.31		67	0.06		104	0.32	
33	0.40		68	0.20		105	0.05	
34	0.30		69	0.20		106	0.16	
35	0.10		70	0.20		107	0.16	
36	0.08		71	0.18		108	0.04	
37	0.04		72	0.87		109	0.34	
38	0.15		73	1.37		110	0.77	
39		(0.20)	74	0.50		111	0.09	
40		(0.20)	75	3.85		112	0.10	
41	0.14		76	0.05		113	0.15	
42	0.11		77	0.38		78	0.38	
43	0.32	(0.60)	78		(0.10)	TOTAL	57.68	8.15

MILEAGE SUMMARY

CLASS 1		
TH-1	0.508	
TH-2	0.401	
TOTAL CLASS 1		0.909
CLASS 2		
TH-3	1.350	
TH-4	2.810	
TH-5	0.650	
TOTAL CLASS 2		4.810
CLASS 3		
TOTAL CLASS 3		57.68
TOTAL TOWN		63.399
STATE HIGHWAY		
VT-12	3.919	
VT-12A	4.075	
VT-64	2.547	
TOTAL STATE HIGHWAY		10.541
TOTAL STATE		10.541
TOTAL, TRAVELED HIGHWAYS, FEB. 10, 2013:		73.940

(Excludes Class 4, Legal Trail, and Unidentified Corridor Mileage)

- HIGHWAYS**
- INTERSTATE OR DIVIDED HIGHWAY
 - INTERSTATE
 - U.S. ROUTE
 - STATE ROUTE
 - CLASS 1
 - CLASS 2
 - CLASS 3
 - CLASS 4
 - LEGAL TRAIL
- POLITICAL SUBDIVISIONS**
- STATE BOUNDARY
 - COUNTY BOUNDARY
 - TOWN BOUNDARY
 - VILLAGE BOUNDARY
 - URBAN COMPACT BOUNDARY
 - WATER BODY
 - STREAM OR BROOK
- BRIDGE OR CULVERT**
- BRIDGE OR CULVERT GREATER THAN 20'
 - BRIDGE OR CULVERT 6' - 20'
 - STATE BRIDGE OR CULVERT IDENTIFIER
 - TOWN BRIDGE OR CULVERT IDENTIFIER
- FEDERAL CLASSIFICATION IDENTIFIER**
- FAU URBAN ARTERIAL OR COLLECTOR
 - MA MINOR ARTERIAL
 - MJC MAJOR COLLECTOR
 - MNC MINOR COLLECTOR
 - PA PRINCIPAL ARTERIAL
- Other Symbols:**
- PUBLIC LAND - GREEN MOUNTAIN NATIONAL FOREST
 - PUBLIC LAND - STATE/MUNICIPAL
 - GRAVEL
 - SOIL OR GRADED AND DRAINED EARTH
 - UNIMPROVED OR PRIMITIVE
 - IMPASSABLE OR UNTRAVELED
 - LEGAL TRAIL
 - DISCONTINUED
 - HIGHWAY CLASS CHANGE
 - RAILROAD
 - INACTIVE RAILROAD
 - NFR NATIONAL FOREST ROAD
 - SFH STATE FOREST HIGHWAY
 - P PARK AND RIDE

DISCLAIMER:
The untraveled highways (laid-out town highways), discontinued highways, and legal trails hereon are those of which the Agency of Transportation has record; others may exist.

Highway and bridge data by the Agency of Transportation. All other data from the Vermont Center for Geographic Information. Only named streams are shown.

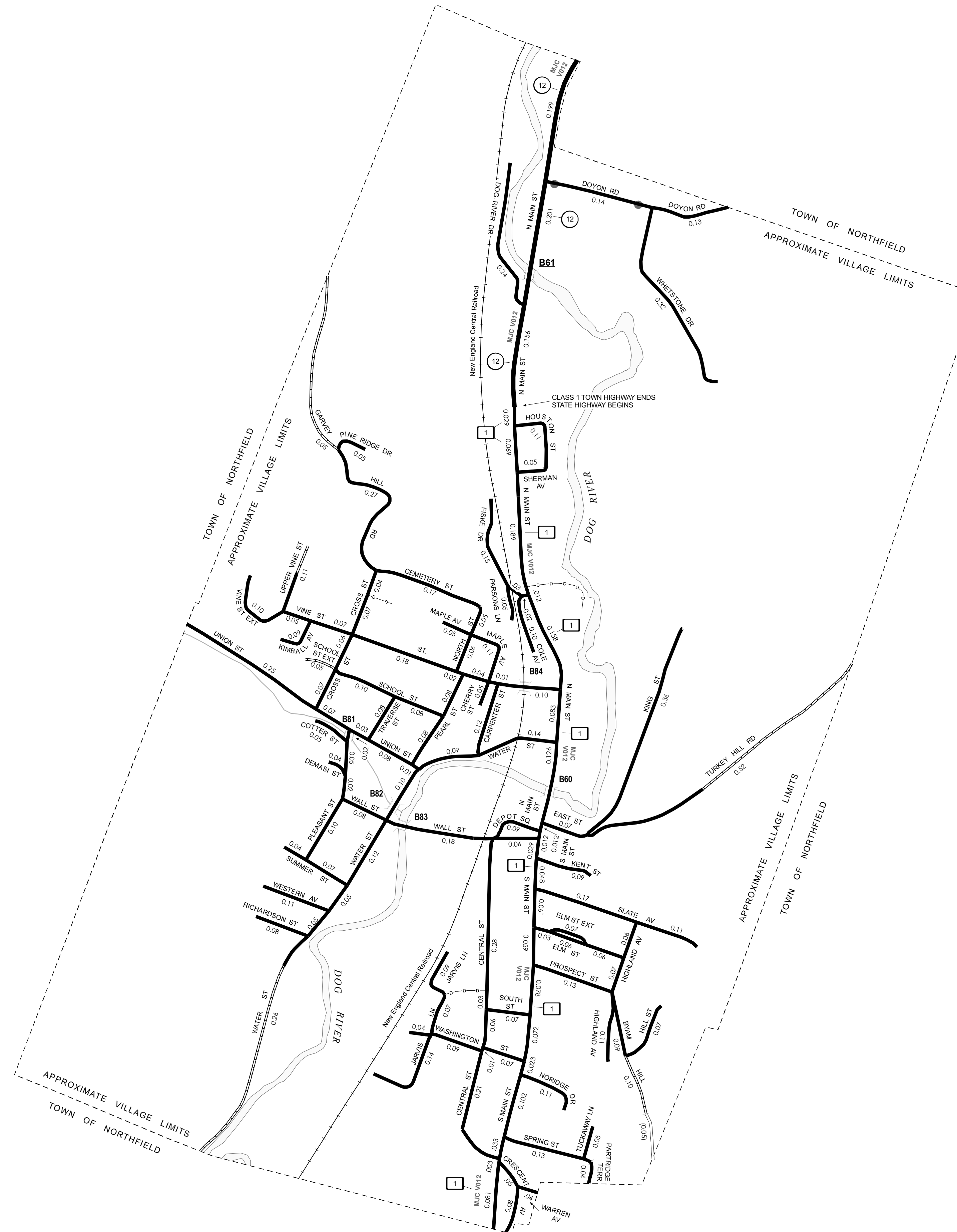
Vermont State Plane Coordinate System
North American Datum of 1983
SPCS_Zone_Identifier: 4400
Geodetic Reference System 80
4,000-meter grid, Easting - Northing

TOWN ROAD NAME	LENGTH IN MILES			
	CLASS 3	CLASS 4		
BYAM HILL	0.19	(0.05)	PARSONS LN	0.10
CARPENTER ST	0.12		PARTRIDGE TERR	0.03
CEMETERY ST	0.17		PEARL ST	0.16
CENTRAL ST	0.59		PINE RIDGE DR	0.05
CHERRY ST	0.05		PLEASANT ST	0.19
COLE AV	0.10		PROSPECT ST	0.13
COTTER AV	0.05		RICHARDSON ST	0.08
CRESCENT AV	0.13		SCHOOL ST	0.18
CROSS ST	0.24		SCHOOL ST EXT	0.05
DEMASI ST	0.04		SHERMAN AV	0.05
DEPOT SQ	0.09		SLATE AV	0.28
DOG RIVER DR	0.24		SOUTH ST	0.07
DOYON RD	0.27		SPRING ST	0.14
EAST ST	0.07		SUMMER ST	0.11
ELM ST	0.15		TRAVERSE ST	0.08
ELM ST EXT	0.07		TUCKAWAY LN	0.05
FISKE DR	0.15		TURKEY HILL RD	0.52
GARVEY HILL RD	0.32		UNION ST	0.44
HIGHLAND AV	0.24		UPPER VINE ST	0.11
HILL ST	0.07		VINE ST	0.47
HOUSTON ST	0.11		VINE ST EXT	0.10
JARVIS LN	0.30		WALL ST	0.32
KENT ST	0.09		WARREN AV	0.04
KIMBALL AV	0.09		WASHINGTON ST	0.20
KING ST	0.36		WATER ST	0.81
MAPLE AV	0.16		WESTERN AV	0.11
NORIDGE DR	0.11		WHETSTONE DR	0.32
NORTH ST	0.11		TOTAL	9.870
				0.050

MILEAGE SUMMARY

CLASS 1			
TH-1	1.279		
	TOTAL CLASS 1	1.279	
CLASS 3			
	TOTAL CLASS 3	9.870	
	TOTAL TOWN	11.149	
STATE HIGHWAY			
VT-12	0.556		
	TOTAL STATE HIGHWAY	0.556	
	TOTAL STATE	0.556	

TOTAL, TRAVELED HIGHWAYS, FEB. 10, 2009: 11.705
(Excludes Class 4 and Legal Trail Mileage)



- HIGHWAYS**
- INTERSTATE
 - U.S. ROUTE
 - STATE ROUTE
 - CLASS 1
 - CLASS 2
 - CLASS 3
 - CLASS 4
 - LEGAL TRAIL
 - INTERSTATE OR DIVIDED HIGHWAY
 - STATE - HARD SURFACE OR PAVED
 - TOWN - HARD SURFACE OR PAVED
 - GRAVEL
 - SOIL OR GRADED AND DRAINED EARTH
 - UNIMPROVED OR PRIMITIVE
 - IMPASSABLE OR UNTRAVELED
 - LEGAL TRAIL
 - DISCONTINUED
 - HIGHWAY CLASS CHANGE
 - RAILROAD
- POLITICAL SUBDIVISIONS**
- STATE BOUNDARY
 - COUNTY BOUNDARY
 - TOWN BOUNDARY
 - VILLAGE BOUNDARY
 - URBAN COMPACT BOUNDARY
- WATER BODIES**
- STREAM OR BROOK
- BRIDGE OR CULVERT**
- BRIDGE OR CULVERT GREATER THAN 20'
 - BRIDGE OR CULVERT 6' - 20'
 - TOWN SHORT STRUCTURE
- B34 / C34 STATE BRIDGE OR CULVERT IDENTIFIER**
- B34 / C34 TOWN BRIDGE OR CULVERT IDENTIFIER**
- FEDERAL CLASSIFICATION IDENTIFIER**
- FAU URBAN ARTERIAL OR COLLECTOR
 - MA MINOR ARTERIAL
 - MJC MAJOR COLLECTOR
 - MNC MINOR COLLECTOR
 - PA PRINCIPAL ARTERIAL

STRUCTURES - SURFACE WATER NOTE:

STRUCTURES: Town short structures (bridges or culverts from 4-feet to less than 20-feet) are drawn from the Vermont Online Bridge & Culvert Inventory Tool (VOBCIT) database. NOTE: Town shorts are not consistently tagged within VOBCIT.

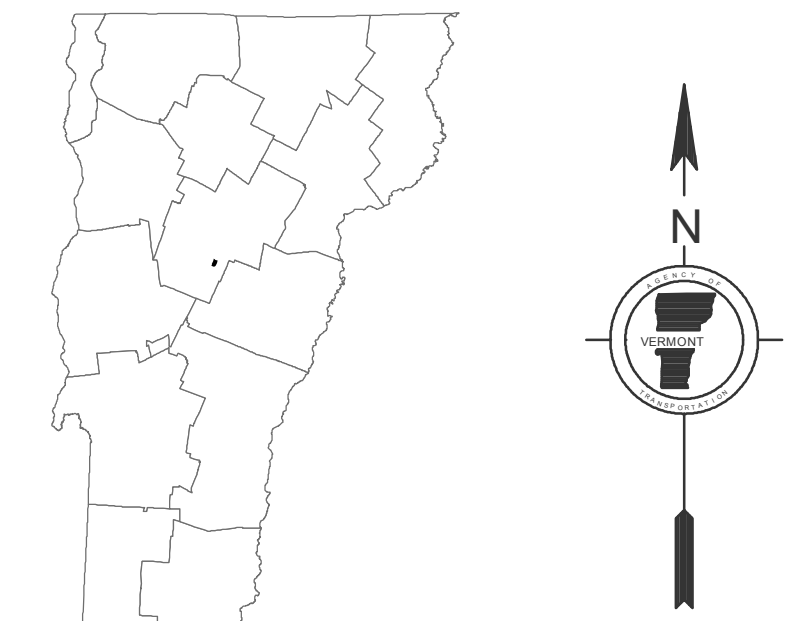
The surface waters are from the Vermont Hydrological Dataset (VHD). Only the named streams are shown.

DISCLAIMER:

The untraveled highways (laid-out town highways), discontinued highways, and legal trails shown hereon are those of which the Agency of Transportation has record; others may exist.

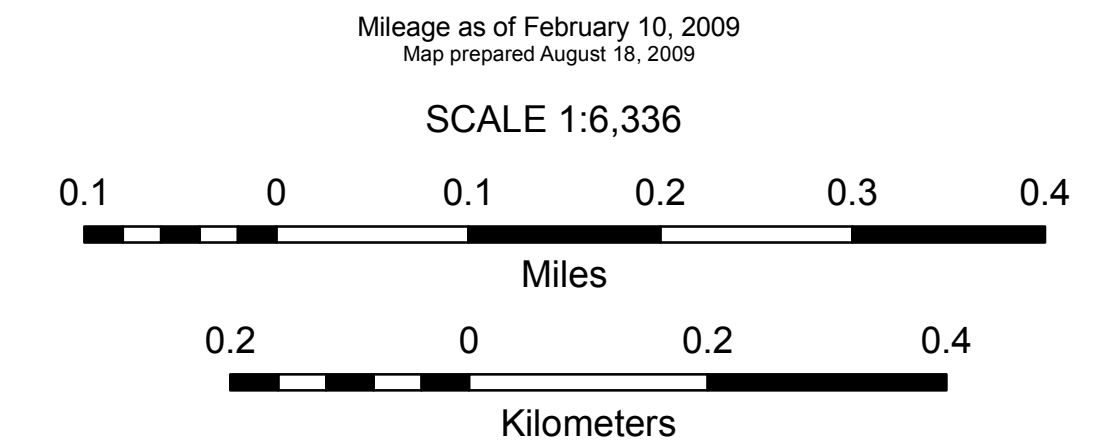
Highway and bridge data by the Agency of Transportation. All other data from the Vermont Center for Geographic Information.

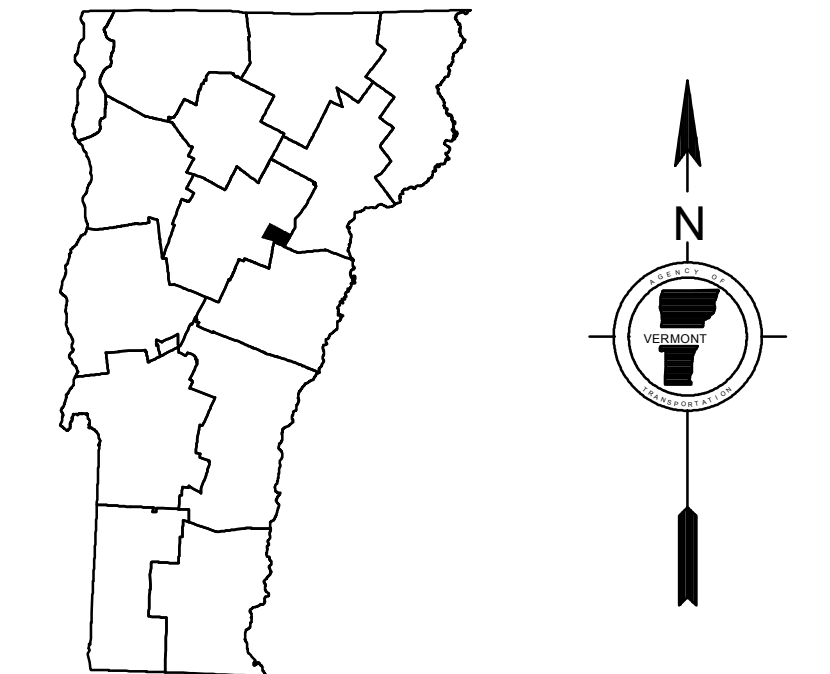

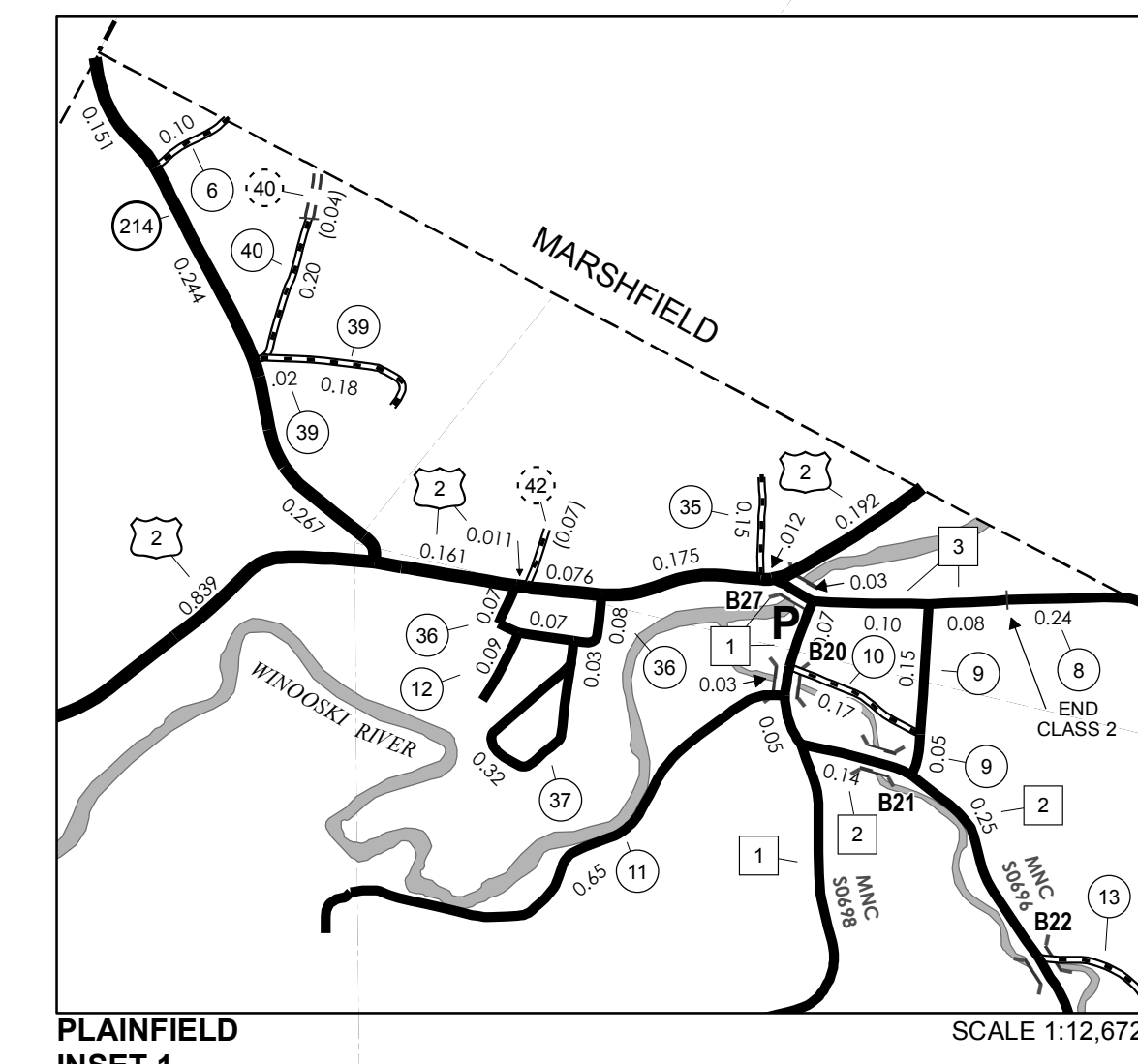
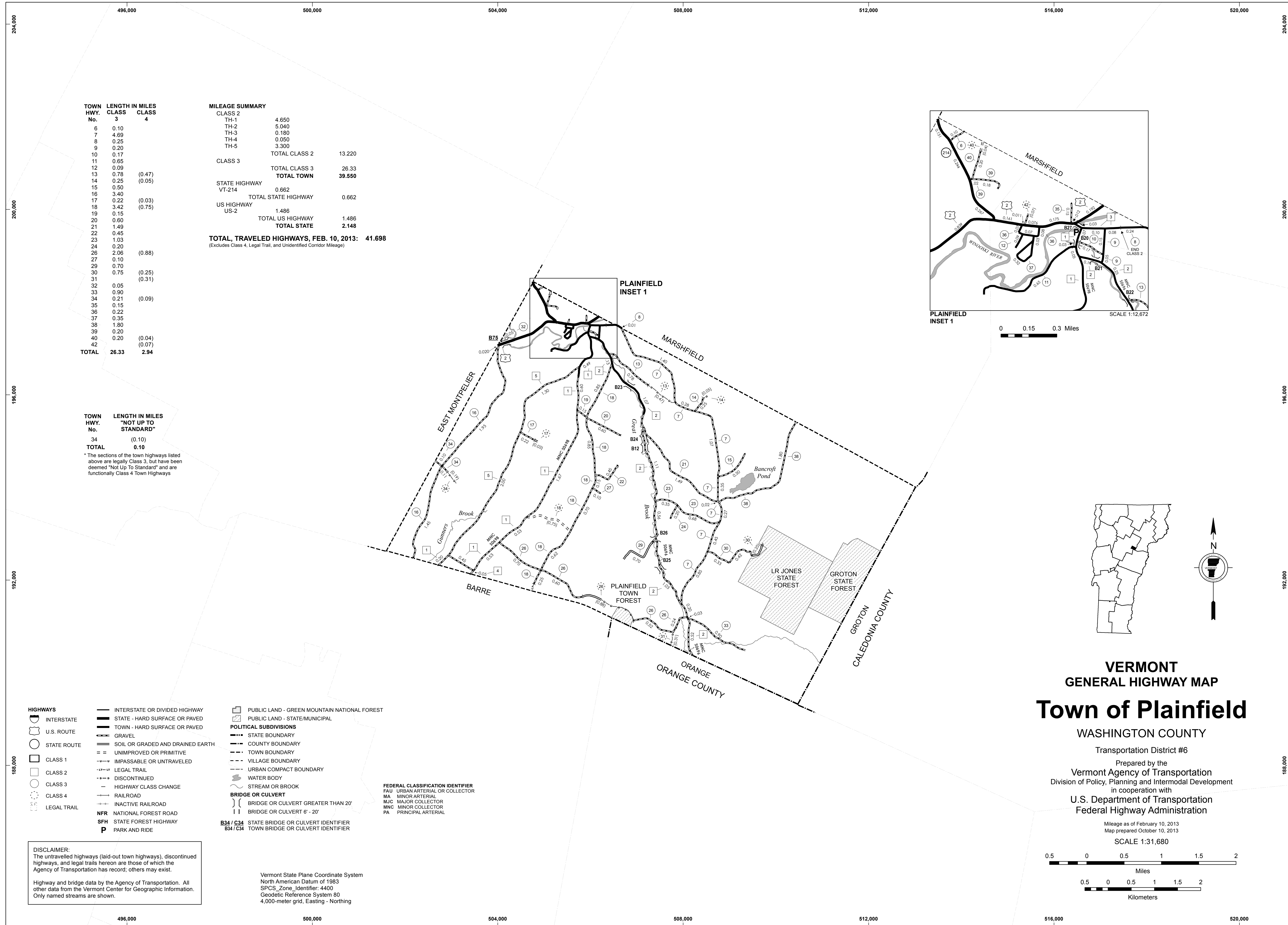
Vermont State Plane Coordinate System
North American Datum of 1983
SPCS_Zone_Identifier: 4400
Geodetic Reference System 80
2,000-meter grid, Easting - Northing



VERMONT
GENERAL HIGHWAY MAP
Village of Northfield

WASHINGTON COUNTY
Transportation District #6
Prepared by the
Vermont Agency of Transportation
Division of Planning, Outreach
and Community Affairs
in cooperation with
U.S. Department of Transportation
Federal Highway Administration





**VERMONT
GENERAL HIGHWAY MAP
Town of Plainfield**

WASHINGTON COUNTY

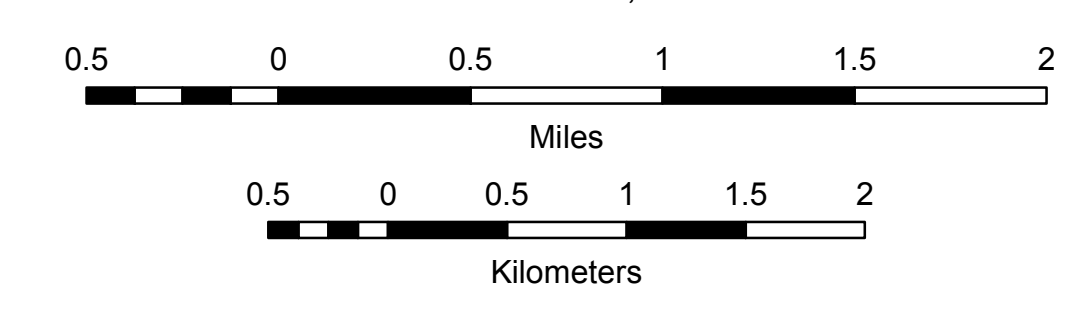
Transportation District #6

Prepared by the
Vermont Agency of Transportation
Division of Policy, Planning and Intermodal Development
in cooperation with

U.S. Department of Transportation
Federal Highway Administration

Mileage as of February 10, 2013
Map prepared October 10, 2013

SCALE 1:31,680



TOWN HWY. No.	LENGTH IN MILES CLASS 3	CLASS 4
6	0.10	
7	4.69	
8	0.25	
9	0.20	
10	0.17	
11	0.65	
12	0.09	
13	0.78	(0.47)
14	0.25	(0.05)
15	0.50	
16	3.40	
17	0.22	(0.03)
18	3.42	(0.75)
19	0.15	
20	0.60	
21	1.49	
22	0.45	
23	1.03	
24	0.20	
26	2.06	(0.88)
27	0.10	
29	0.70	
30	0.75	(0.25)
31		(0.31)
32	0.05	
33	0.90	
34	0.21	(0.09)
35	0.15	
36	0.22	
37	0.35	
38	1.80	
39	0.20	
40	0.20	(0.04)
42		(0.07)
TOTAL	26.33	2.94

MILEAGE SUMMARY

CLASS 2	4.650	
TH-1	5.040	
TH-2	0.180	
TH-3	0.050	
TH-4	3.300	
TOTAL CLASS 2	13.220	
CLASS 3		26.33
TOTAL CLASS 3	26.33	
TOTAL TOWN	39.550	
STATE HIGHWAY		
VT-214	0.662	
TOTAL STATE HIGHWAY	0.662	
US HIGHWAY		
US-2	1.486	
TOTAL US HIGHWAY	1.486	
TOTAL STATE	2.148	
TOTAL, TRAVELED HIGHWAYS, FEB. 10, 2013:	41.698	

(Excludes Class 4, Legal Trail, and Unidentified Corridor Mileage)

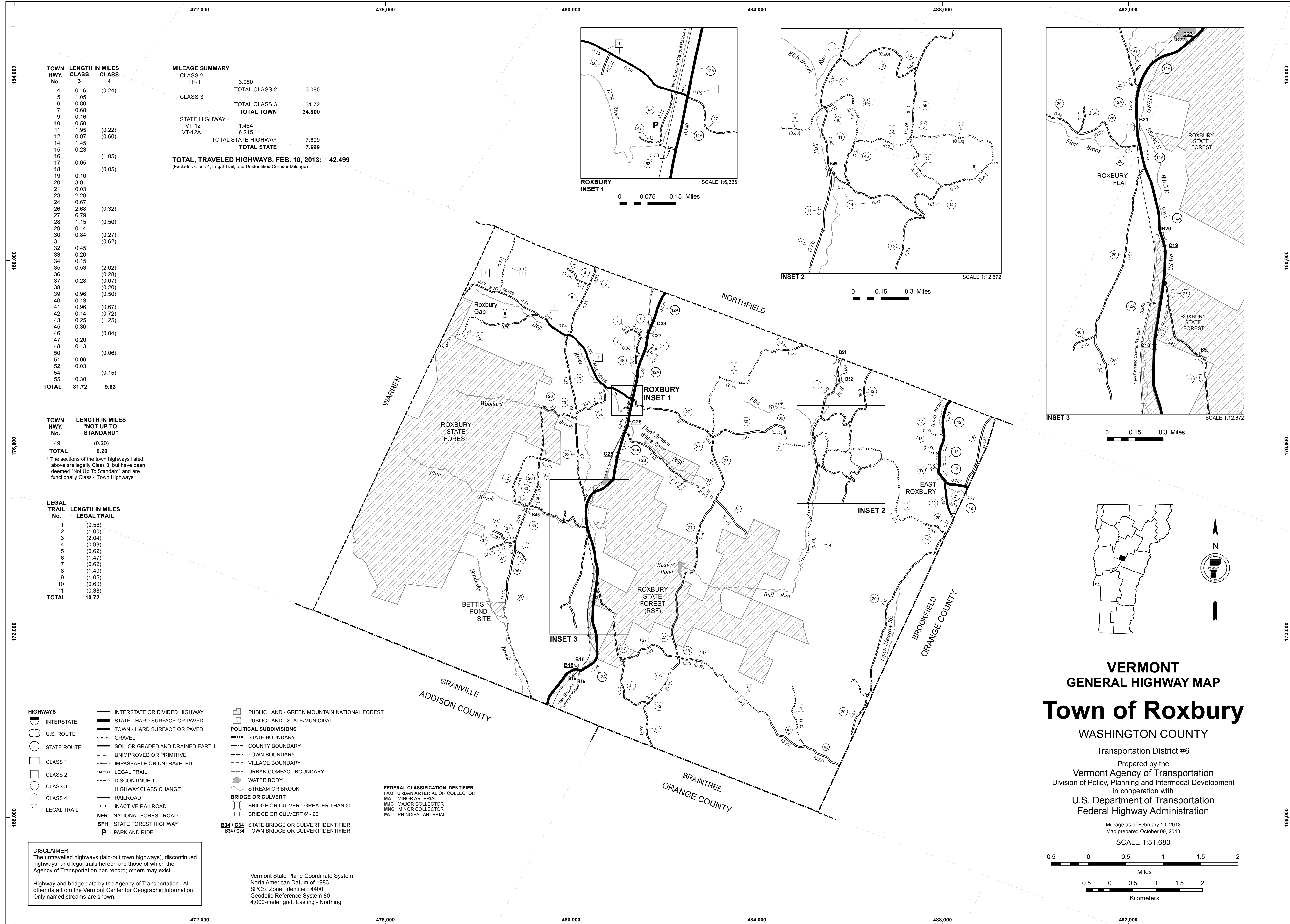
TOWN HWY. No.	LENGTH IN MILES "NOT UP TO STANDARD"
34	(0.10)
TOTAL	0.10

* The sections of the town highways listed above are legally Class 3, but have been deemed "Not Up To Standard" and are functionally Class 4 Town Highways

- HIGHWAYS**
- INTERSTATE OR DIVIDED HIGHWAY
 - STATE - HARD SURFACE OR PAVED
 - TOWN - HARD SURFACE OR PAVED
 - GRAVEL
 - SOIL OR GRADED AND DRAINED EARTH
 - UNIMPROVED OR PRIMITIVE
 - IMPASSABLE OR UNTRAVELED
 - LEGAL TRAIL
 - DISCONTINUED
 - HIGHWAY CLASS CHANGE
 - RAILROAD
 - INACTIVE RAILROAD
 - NFR NATIONAL FOREST ROAD
 - SFH STATE FOREST HIGHWAY
 - P PARK AND RIDE
- POLITICAL SUBDIVISIONS**
- STATE BOUNDARY
 - COUNTY BOUNDARY
 - TOWN BOUNDARY
 - VILLAGE BOUNDARY
 - URBAN COMPACT BOUNDARY
 - WATER BODY
 - STREAM OR BROOK
- BRIDGE OR CULVERT**
- BRIDGE OR CULVERT GREATER THAN 20'
 - BRIDGE OR CULVERT 6' - 20'
- FEDERAL CLASSIFICATION IDENTIFIER**
- FAU URBAN ARTERIAL OR COLLECTOR
 - MA MINOR ARTERIAL
 - MJC MAJOR COLLECTOR
 - MNC MINOR COLLECTOR
 - PA PRINCIPAL ARTERIAL
- B34 / C34** STATE BRIDGE OR CULVERT IDENTIFIER
B34 / C34 TOWN BRIDGE OR CULVERT IDENTIFIER

DISCLAIMER:
The untraveled highways (laid-out town highways), discontinued highways, and legal trails herein are those of which the Agency of Transportation has record; others may exist.
Highway and bridge data by the Agency of Transportation. All other data from the Vermont Center for Geographic Information. Only named streams are shown.

Vermont State Plane Coordinate System
North American Datum of 1983
SPCS_Zone_Identifier: 4400
Geodetic Reference System 80
4,000-meter grid, Easting - Northing



TOWN HWY. No.	LENGTH IN MILES CLASS 3	LENGTH IN MILES CLASS 4
4	0.16	(0.24)
5	1.05	
6	0.80	
7	0.68	
9	0.16	
10	0.50	
11	1.95	(0.22)
12	0.97	(0.60)
14	1.45	
15	0.23	
16		(1.05)
17	0.05	
18		(0.05)
19	0.10	
20	3.91	
21	0.03	
23	2.28	
24	0.67	
26	2.68	(0.32)
27	6.79	
28	1.15	(0.50)
29	0.14	
30	0.84	(0.27)
31		(0.62)
32	0.45	
33	0.20	
34	0.15	
35	0.53	(2.02)
36		(0.28)
37	0.28	(0.07)
38		(0.20)
39	0.96	(0.50)
40	0.13	
41	0.96	(0.67)
42	0.14	(0.72)
43	0.25	(1.25)
45	0.36	
46		(0.04)
47	0.20	
48	0.13	
50		(0.06)
51	0.06	
52	0.03	
54		(0.15)
55	0.30	
TOTAL	31.72	9.83

MILEAGE SUMMARY

CLASS	LENGTH	TOTAL CLASS	TOTAL TOWN
CLASS 2	3.080	3.080	
CLASS 3			31.72
TOTAL CLASS 3			31.72
TOTAL TOWN			34.800

STATE HIGHWAY	LENGTH	TOTAL STATE HIGHWAY
VT-12	1.484	
VT-12A	6.215	
TOTAL STATE HIGHWAY	7.699	
TOTAL STATE	7.699	

TOTAL, TRAVELED HIGHWAYS, FEB. 10, 2013: 42.499
(Excludes Class 4, Legal Trail, and Unidentified Corridor Mileage)

TOWN HWY. No.	LENGTH IN MILES "NOT UP TO STANDARD"
49	(0.20)
TOTAL	0.20

* The sections of the town highways listed above are legally Class 3, but have been deemed "Not Up To Standard" and are functionally Class 4 Town Highways

LEGAL TRAIL No.	LENGTH IN MILES LEGAL TRAIL
1	(0.56)
2	(1.00)
3	(2.04)
4	(0.98)
5	(0.62)
6	(1.47)
7	(0.62)
8	(1.40)
9	(1.05)
10	(0.60)
11	(0.38)
TOTAL	10.72

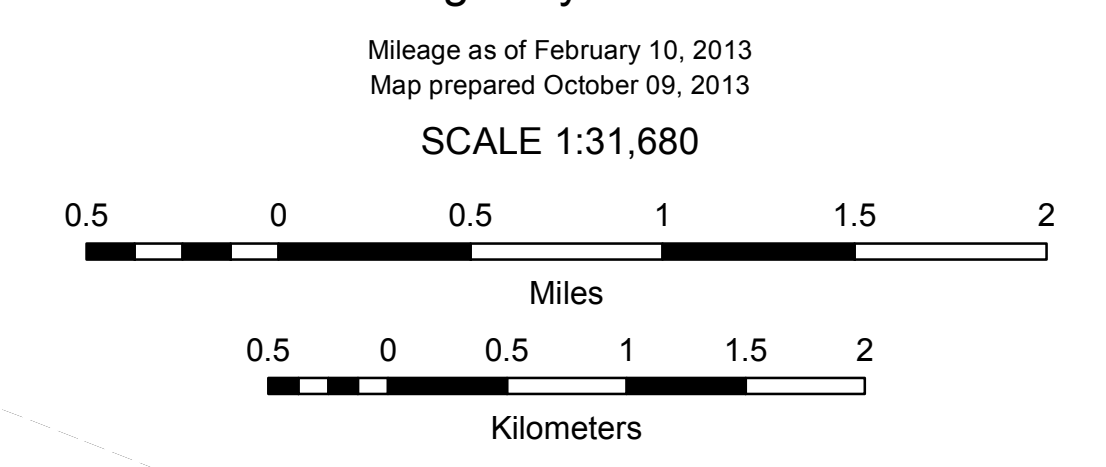
- HIGHWAYS**
- INTERSTATE OR DIVIDED HIGHWAY
 - STATE - HARD SURFACE OR PAVED
 - TOWN - HARD SURFACE OR PAVED
 - GRAVEL
 - SOIL OR GRADED AND DRAINED EARTH
 - UNIMPROVED OR PRIMITIVE
 - IMPASSABLE OR UNTRAVELED
 - LEGAL TRAIL
 - DISCONTINUED
 - HIGHWAY CLASS CHANGE
 - RAILROAD
 - INACTIVE RAILROAD
 - NFR NATIONAL FOREST ROAD
 - SFH STATE FOREST HIGHWAY
 - P PARK AND RIDE
- POLITICAL SUBDIVISIONS**
- STATE BOUNDARY
 - COUNTY BOUNDARY
 - TOWN BOUNDARY
 - VILLAGE BOUNDARY
 - URBAN COMPACT BOUNDARY
 - WATER BODY
 - STREAM OR BROOK
- BRIDGE OR CULVERT**
- BRIDGE OR CULVERT GREATER THAN 20'
 - BRIDGE OR CULVERT 6' - 20'
- FEDERAL CLASSIFICATION IDENTIFIER**
- FAU URBAN ARTERIAL OR COLLECTOR
 - MA MINOR ARTERIAL
 - MJC MAJOR COLLECTOR
 - MNC MINOR COLLECTOR
 - PA PRINCIPAL ARTERIAL
- B34 / C34** STATE BRIDGE OR CULVERT IDENTIFIER
B34 / C34 TOWN BRIDGE OR CULVERT IDENTIFIER

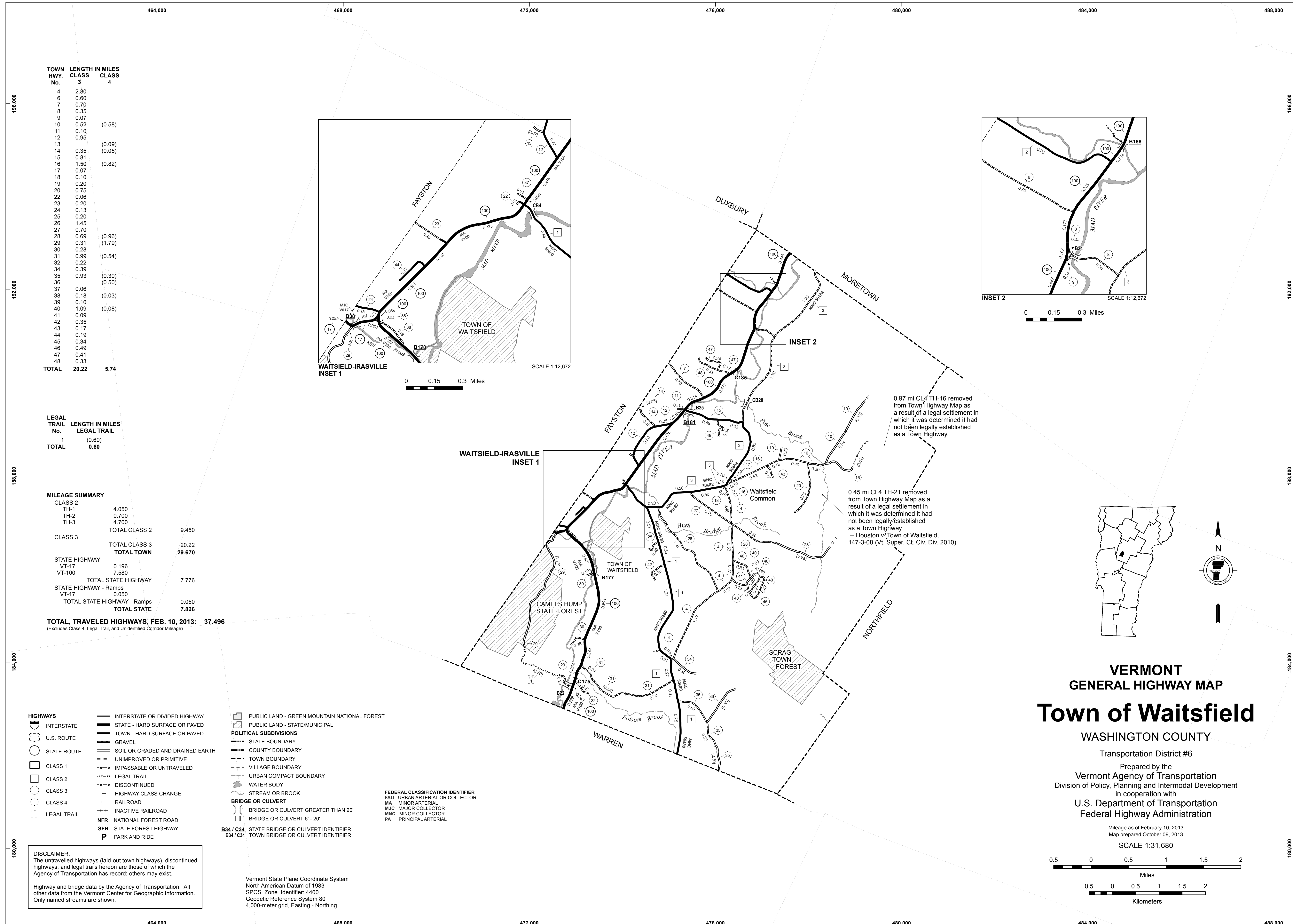
DISCLAIMER:
The untraveled highways (laid-out town highways), discontinued highways, and legal trails hereon are those of which the Agency of Transportation has record; others may exist.

Highway and bridge data by the Agency of Transportation. All other data from the Vermont Center for Geographic Information. Only named streams are shown.

Vermont State Plane Coordinate System
North American Datum of 1983
SPCS_Zone_Identifier: 4400
Geodetic Reference System 80
4,000-meter grid, Easting - Northing

VERMONT
GENERAL HIGHWAY MAP
Town of Roxbury
WASHINGTON COUNTY
Transportation District #6
Prepared by the
Vermont Agency of Transportation
Division of Policy, Planning and Intermodal Development
in cooperation with
U.S. Department of Transportation
Federal Highway Administration





TOWN HWY. No.	LENGTH IN MILES CLASS 3	LENGTH IN MILES CLASS 4
4	2.80	
6	0.60	
7	0.70	
8	0.35	
9	0.07	
10	0.52	(0.58)
11	0.10	
12	0.95	
13		(0.09)
14	0.35	(0.05)
15	0.81	
16	1.50	(0.82)
17	0.07	
18	0.10	
19	0.20	
20	0.75	
22	0.06	
23	0.20	
24	0.13	
25	0.20	
26	1.45	
27	0.70	
28	0.69	(0.96)
29	0.31	(1.79)
30	0.28	
31	0.99	(0.54)
32	0.22	
34	0.39	
35	0.93	(0.30)
36		(0.50)
37	0.06	
38	0.18	(0.03)
39	0.10	
40	1.09	(0.08)
41	0.09	
42	0.35	
43	0.17	
44	0.19	
45	0.34	
46	0.49	
47	0.41	
48	0.33	
TOTAL	20.22	5.74

LEGAL TRAIL No.	LENGTH IN MILES LEGAL TRAIL
1	(0.60)
TOTAL	0.60

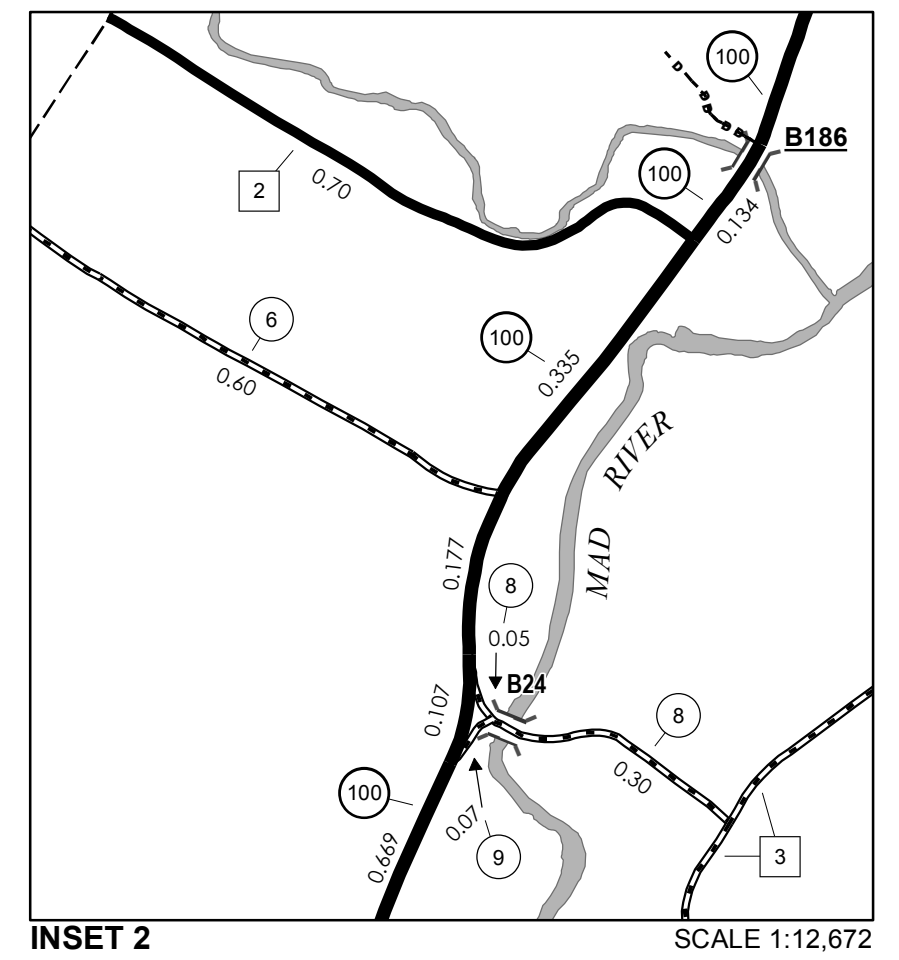
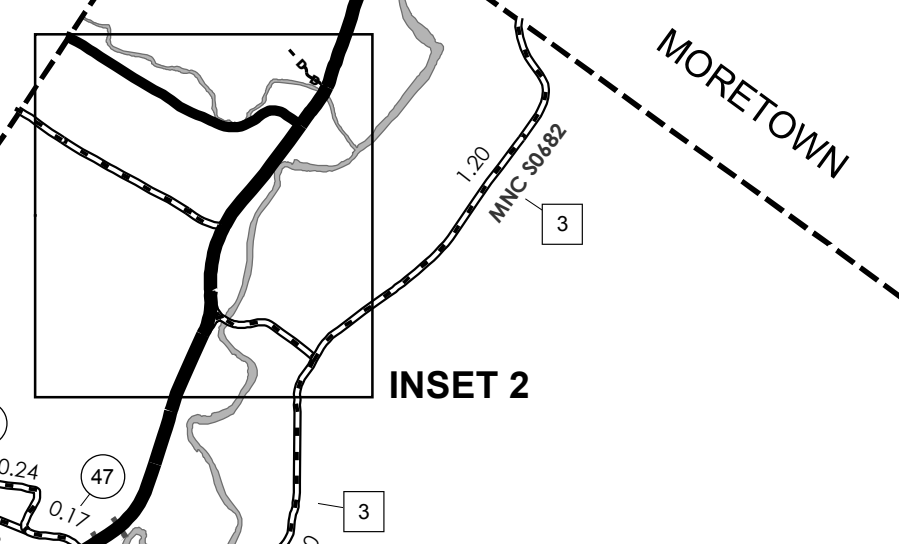
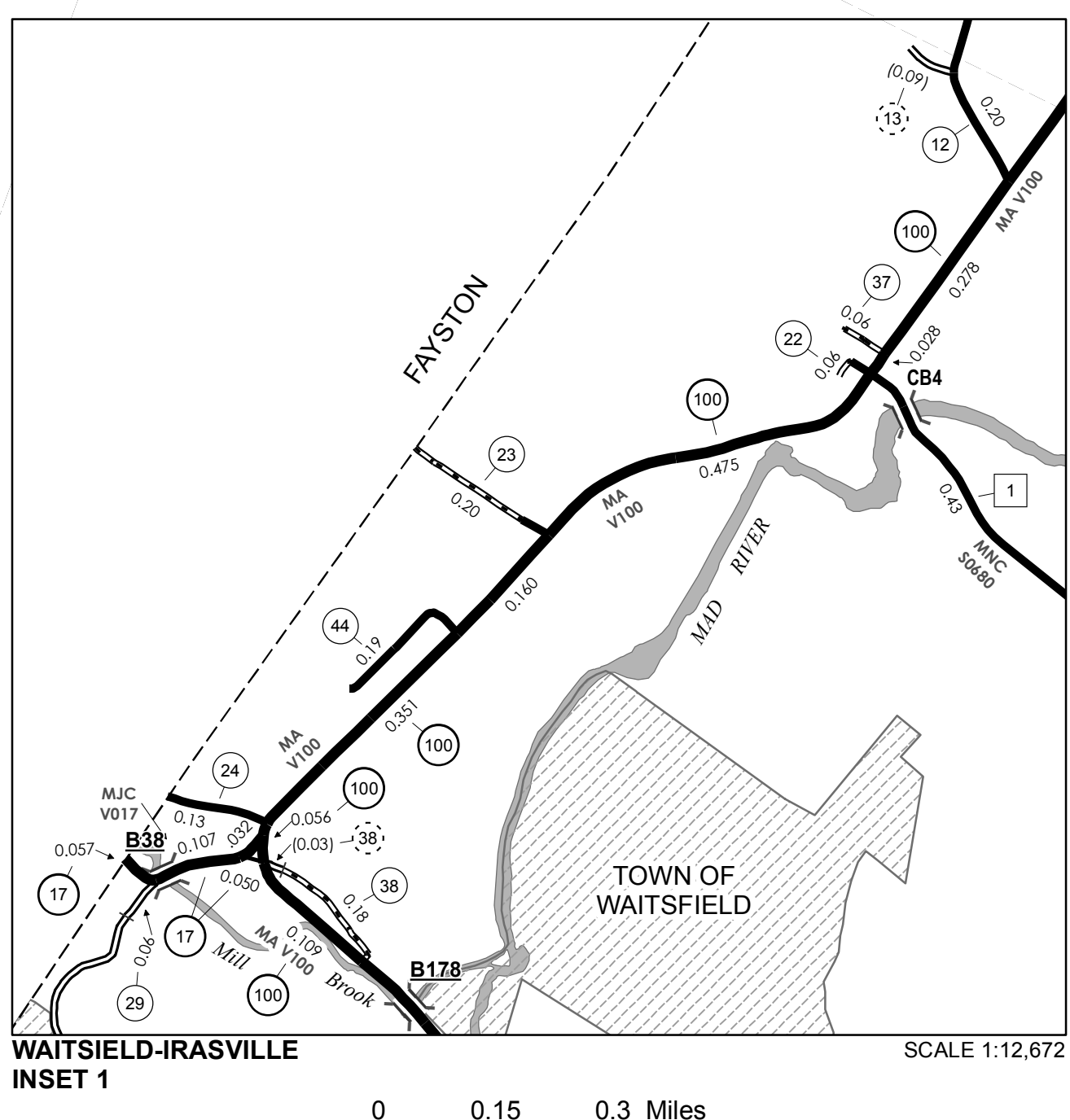
MILEAGE SUMMARY		
CLASS 2		
TH-1	4.050	
TH-2	0.700	
TH-3	4.700	
TOTAL CLASS 2	9.450	
CLASS 3		
TOTAL CLASS 3	20.22	
TOTAL TOWN	29.670	
STATE HIGHWAY		
VT-17	0.196	
VT-100	7.580	
TOTAL STATE HIGHWAY	7.776	
STATE HIGHWAY - Ramps		
VT-17	0.050	
TOTAL STATE HIGHWAY - Ramps	0.050	
TOTAL STATE	7.826	

TOTAL, TRAVELED HIGHWAYS, FEB. 10, 2013: 37.496
 (Excludes Class 4, Legal Trail, and Unidentified Corridor Mileage)

- HIGHWAYS**
 - INTERSTATE OR DIVIDED HIGHWAY
 - INTERSTATE
 - U.S. ROUTE
 - STATE ROUTE
 - CLASS 1
 - CLASS 2
 - CLASS 3
 - CLASS 4
 - LEGAL TRAIL
 - INTERSTATE OR DIVIDED HIGHWAY
 - STATE - HARD SURFACE OR PAVED
 - TOWN - HARD SURFACE OR PAVED
 - GRAVEL
 - SOIL OR GRADED AND DRAINED EARTH
 - UNIMPROVED OR PRIMITIVE
 - IMPASSABLE OR UNTRAVELED
 - LEGAL TRAIL
 - DISCONTINUED
 - HIGHWAY CLASS CHANGE
 - RAILROAD
 - INACTIVE RAILROAD
 - NFR NATIONAL FOREST ROAD
 - SFH STATE FOREST HIGHWAY
 - P PARK AND RIDE
- POLITICAL SUBDIVISIONS**
 - STATE BOUNDARY
 - COUNTY BOUNDARY
 - TOWN BOUNDARY
 - VILLAGE BOUNDARY
 - URBAN COMPACT BOUNDARY
 - WATER BODY
 - STREAM OR BROOK
- BRIDGE OR CULVERT**
 - BRIDGE OR CULVERT GREATER THAN 20'
 - BRIDGE OR CULVERT 6' - 20'
 - STATE BRIDGE OR CULVERT IDENTIFIER
 - TOWN BRIDGE OR CULVERT IDENTIFIER
- FEDERAL CLASSIFICATION IDENTIFIER**
 - FAU URBAN ARTERIAL OR COLLECTOR
 - MA MINOR ARTERIAL
 - MJC MAJOR COLLECTOR
 - MNC MINOR COLLECTOR
 - PA PRINCIPAL ARTERIAL
- PUBLIC LAND - GREEN MOUNTAIN NATIONAL FOREST**
- PUBLIC LAND - STATE/MUNICIPAL**

DISCLAIMER:
 The untraveled highways (laid-out town highways), discontinued highways, and legal trails herein are those of which the Agency of Transportation has record; others may exist.
 Highway and bridge data by the Agency of Transportation. All other data from the Vermont Center for Geographic Information. Only named streams are shown.

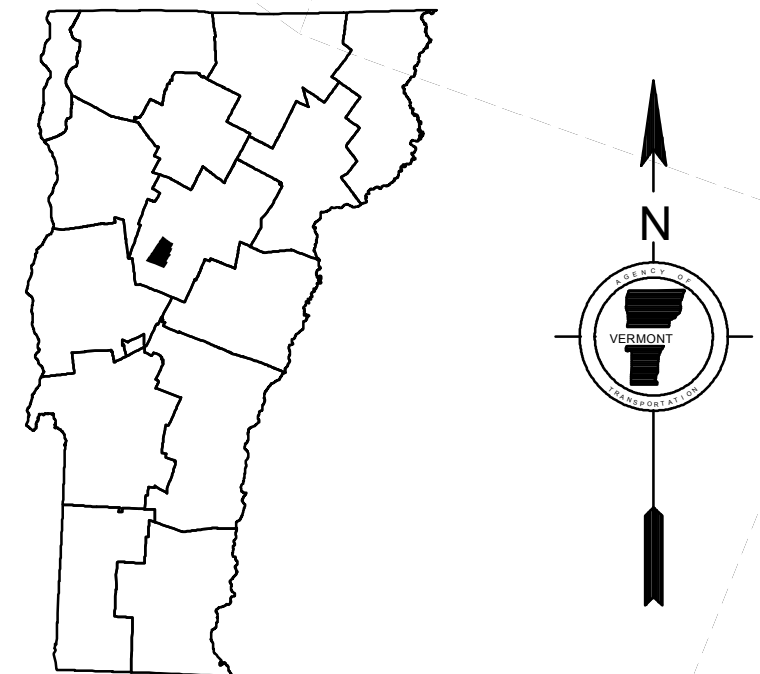
Vermont State Plane Coordinate System
 North American Datum of 1983
 SPCS_Zone_Identifier: 4400
 Geodetic Reference System 80
 4,000-meter grid, Easting - Northing



0 0.15 0.3 Miles

0.97 mi CL4 TH-16 removed from Town Highway Map as a result of a legal settlement in which it was determined it had not been legally established as a Town Highway.

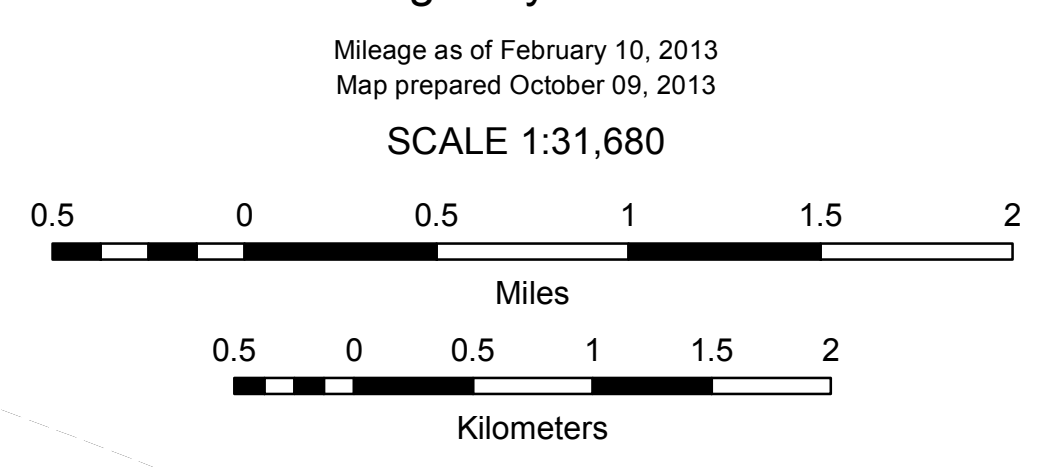
0.45 mi CL4 TH-21 removed from Town Highway Map as a result of a legal settlement in which it was determined it had not been legally established as a Town Highway - Houston v. Town of Waitsfield, 147-3-08 (Vt. Super. Ct. Civ. Div. 2010)

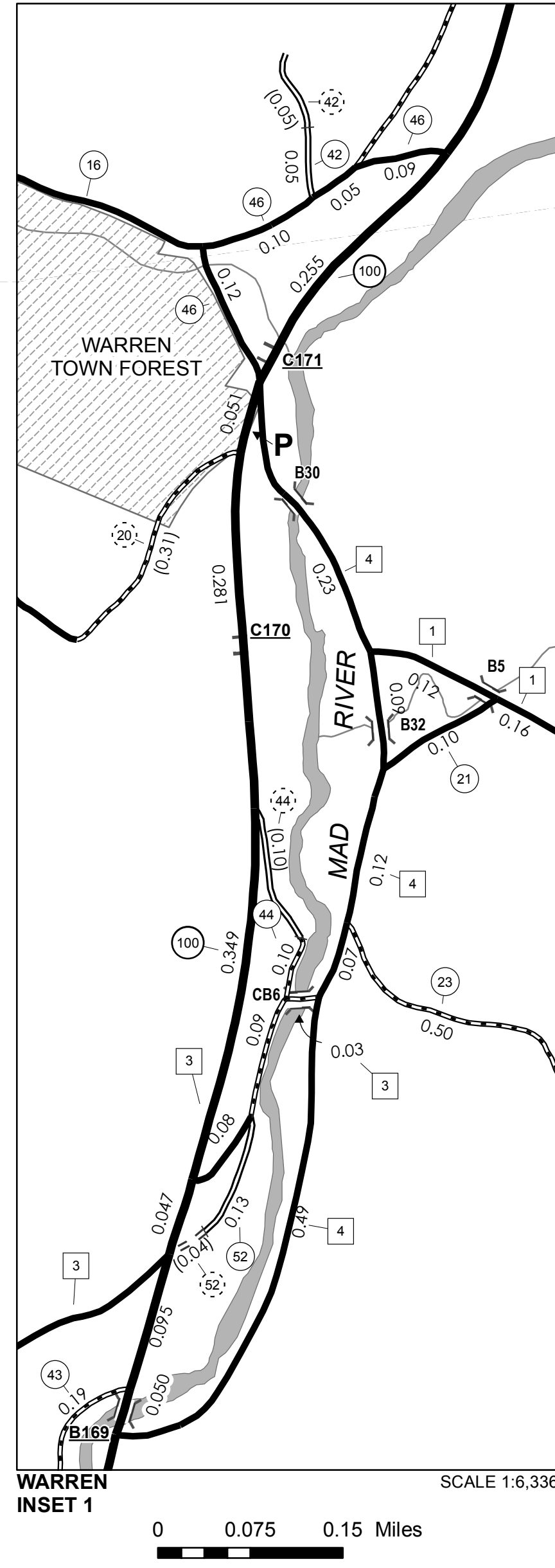
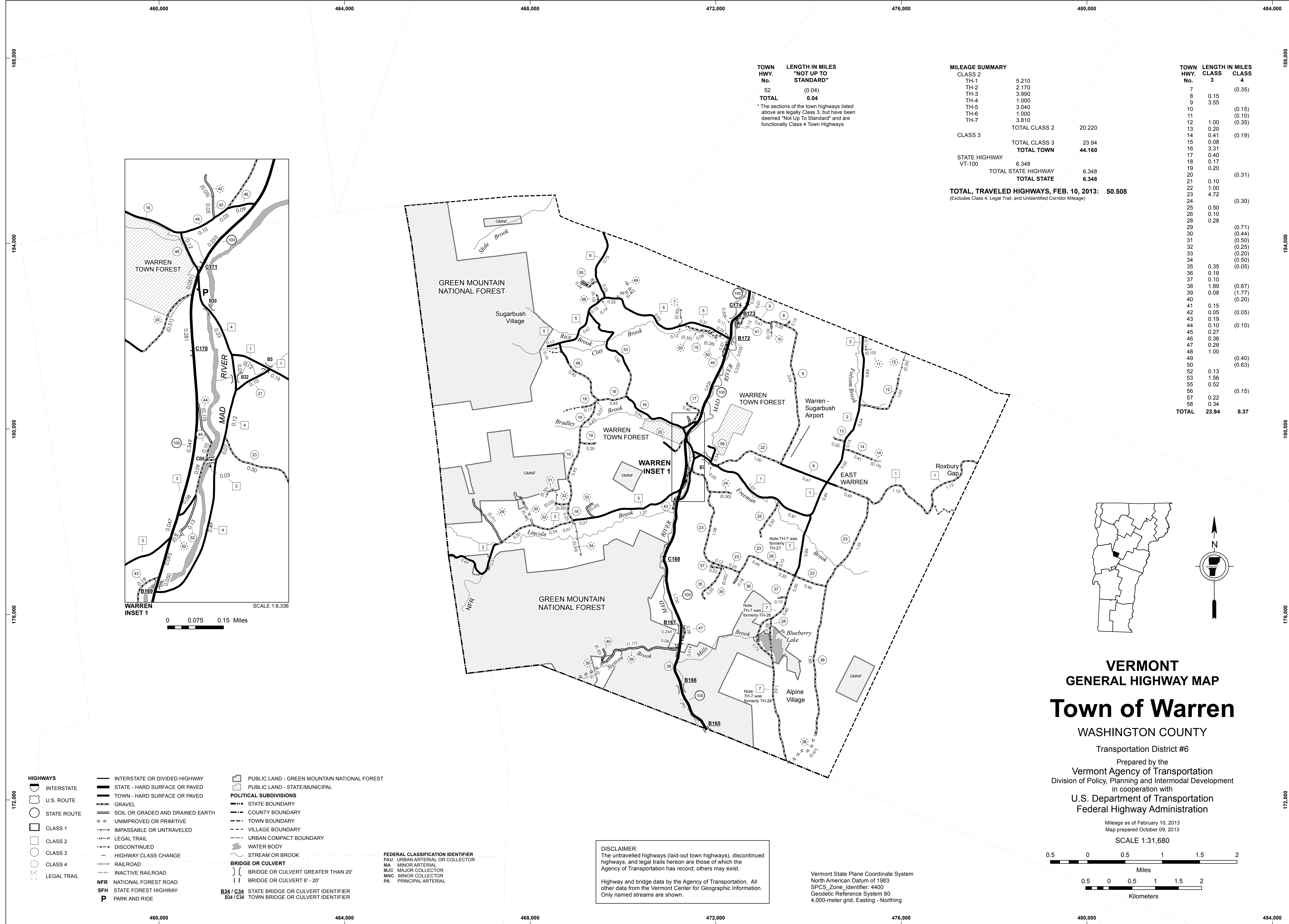


VERMONT GENERAL HIGHWAY MAP

Town of Waitsfield

WASHINGTON COUNTY
 Transportation District #6
 Prepared by the
 Vermont Agency of Transportation
 Division of Policy, Planning and Intermodal Development
 in cooperation with
 U.S. Department of Transportation
 Federal Highway Administration





TOWN HWY. No. **LENGTH IN MILES "NOT UP TO STANDARD"**

52 (0.04)

TOTAL **0.04**

* The sections of the town highways listed above are legally Class 3, but have been deemed "Not Up To Standard" and are functionally Class 4 Town Highways

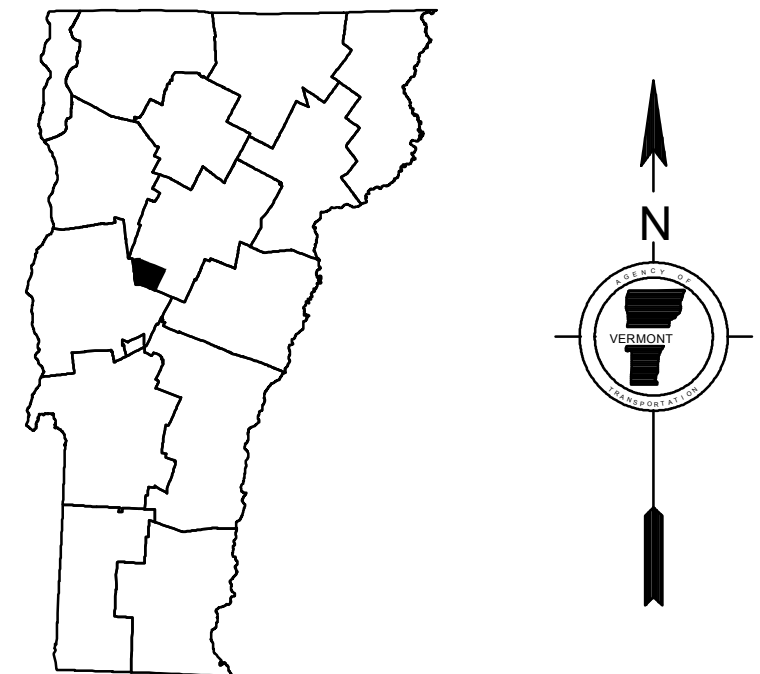
MILEAGE SUMMARY

CLASS 2		
TH-1	5.210	
TH-2	2.170	
TH-3	3.990	
TH-4	1.000	
TH-5	3.040	
TH-6	1.000	
TH-7	3.810	
TOTAL CLASS 2	20.220	
CLASS 3		
TOTAL CLASS 3	23.94	
TOTAL TOWN	44.160	
STATE HIGHWAY		
VT-100	6.348	
TOTAL STATE HIGHWAY	6.348	
TOTAL STATE	6.348	
TOTAL, TRAVELED HIGHWAYS, FEB. 10, 2013:	50.508	

(Excludes Class 4, Legal Trail, and Unidentified Corridor Mileage)

TOWN HWY. No.	LENGTH IN MILES CLASS 3	LENGTH IN MILES CLASS 4
7		(0.35)
8	0.15	
9	3.55	
10		(0.15)
11		(0.10)
12	1.00	(0.35)
13	0.20	
14	0.41	(0.19)
15	0.08	
16	3.31	
17	0.40	
18	0.17	
19	0.20	
20		(0.31)
21	0.10	
22	1.00	
23	4.72	(0.30)
24		0.50
25		0.10
26		0.10
28		0.28
29		(0.71)
30		(0.44)
31		(0.50)
32		(0.25)
33		(0.20)
34		(0.50)
35	0.35	(0.05)
36	0.18	
37	0.10	
38	1.89	(0.67)
39	0.08	(1.77)
40		(0.20)
41	0.15	
42	0.05	(0.05)
43	0.19	
44	0.10	(0.10)
45	0.27	
46	0.36	
47	0.28	
48	1.00	
49		(0.40)
50		(0.63)
52	0.13	
53	1.56	
55	0.52	
56		(0.15)
57	0.22	
58	0.34	
TOTAL	23.94	8.37

WARREN INSET 1 SCALE 1:6,336 0 0.075 0.15 Miles



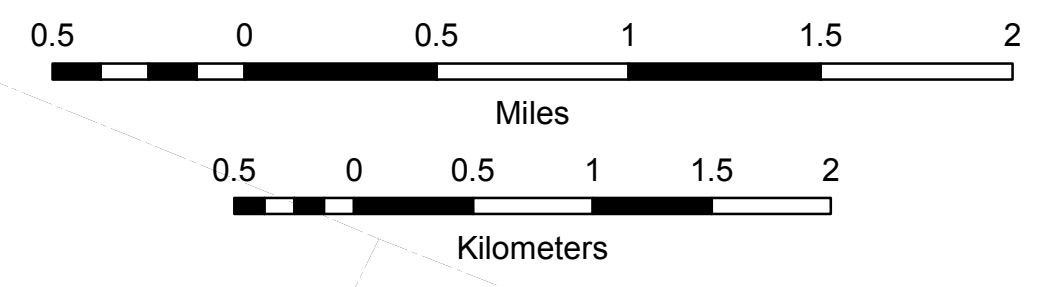
VERMONT
GENERAL HIGHWAY MAP
Town of Warren

WASHINGTON COUNTY
Transportation District #6

Prepared by the
Vermont Agency of Transportation
Division of Policy, Planning and Intermodal Development
in cooperation with
U.S. Department of Transportation
Federal Highway Administration

Mileage as of February 10, 2013
Map prepared October 09, 2013

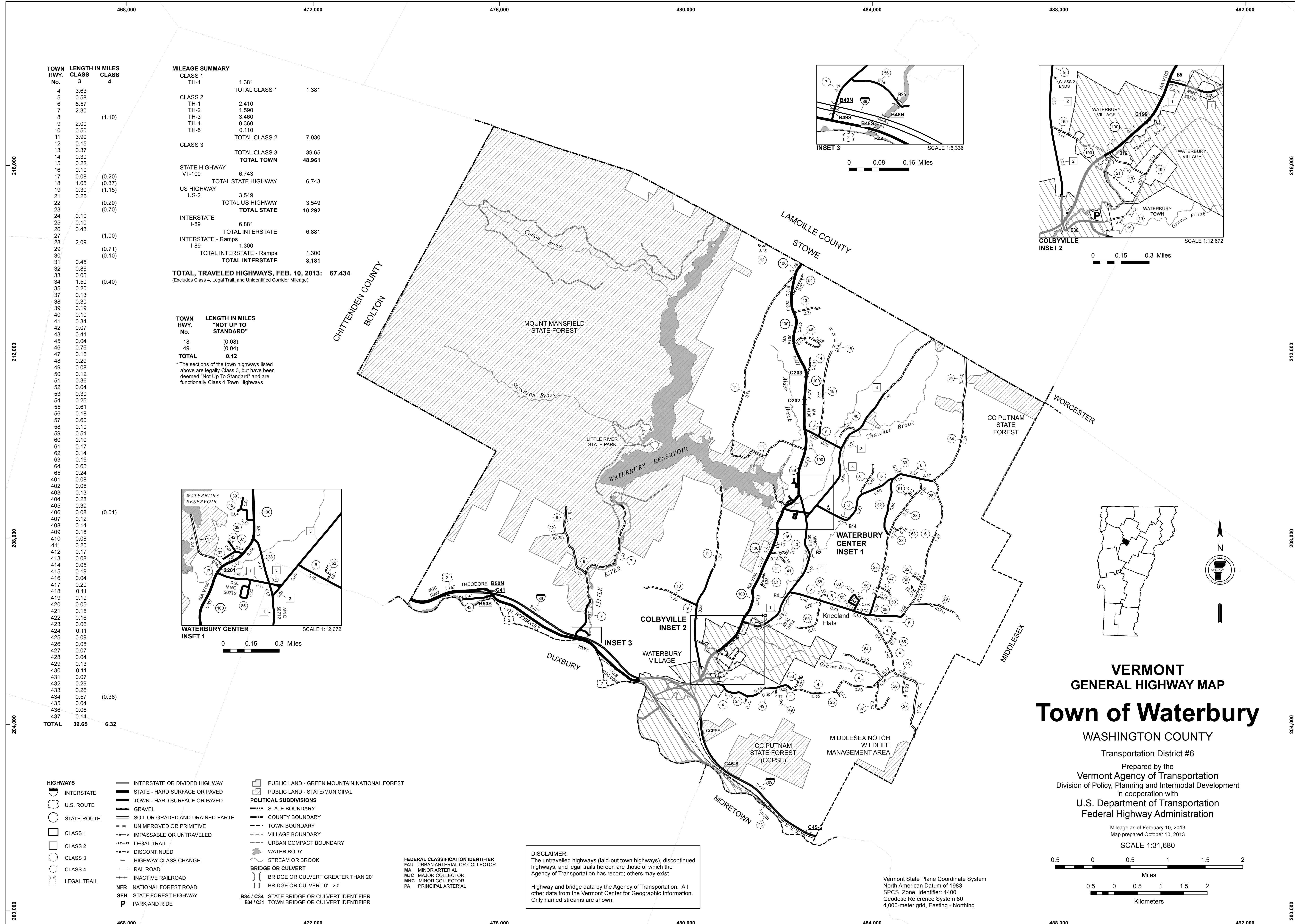
SCALE 1:31,680



- HIGHWAYS**
- INTERSTATE
 - U.S. ROUTE
 - STATE ROUTE
 - CLASS 1
 - CLASS 2
 - CLASS 3
 - CLASS 4
 - LEGAL TRAIL
- INTERSTATE OR DIVIDED HIGHWAY
STATE - HARD SURFACE OR PAVED
TOWN - HARD SURFACE OR PAVED
GRAVEL
SOIL OR GRADED AND DRAINED EARTH
UNIMPROVED OR PRIMITIVE
IMPASSABLE OR UNTRAVELED
LEGAL TRAIL
DISCONTINUED
HIGHWAY CLASS CHANGE
RAILROAD
INACTIVE RAILROAD
NATIONAL FOREST ROAD
STATE FOREST HIGHWAY
PARK AND RIDE
- POLITICAL SUBDIVISIONS**
- STATE BOUNDARY
 - COUNTY BOUNDARY
 - TOWN BOUNDARY
 - VILLAGE BOUNDARY
 - URBAN COMPACT BOUNDARY
 - WATER BODY
 - STREAM OR BROOK
- BRIDGE OR CULVERT**
- BRIDGE OR CULVERT GREATER THAN 20'
 - BRIDGE OR CULVERT 6' - 20'
 - STATE BRIDGE OR CULVERT IDENTIFIER
 - TOWN BRIDGE OR CULVERT IDENTIFIER
- FEDERAL CLASSIFICATION IDENTIFIER**
- FAU URBAN ARTERIAL OR COLLECTOR
 - MA MINOR ARTERIAL
 - MJC MAJOR COLLECTOR
 - MNC MINOR COLLECTOR
 - PA PRINCIPAL ARTERIAL
- B34 / C34** STATE BRIDGE OR CULVERT IDENTIFIER
B34 / C34 TOWN BRIDGE OR CULVERT IDENTIFIER

DISCLAIMER:
The untraveled highways (laid-out town highways), discontinued highways, and legal trails hereon are those of which the Agency of Transportation has record; others may exist.
Highway and bridge data by the Agency of Transportation. All other data from the Vermont Center for Geographic Information. Only named streams are shown.

Vermont State Plane Coordinate System
North American Datum of 1983
SPCS_Zone_Identifier: 4400
Geodetic Reference System 80
4,000-meter grid, Easting - Northing



TOWN HWY. No.	LENGTH IN MILES CLASS 3	CLASS 4
4	3.63	
5	0.58	
6	5.57	
7	2.30	
8		(1.10)
9	2.00	
10	0.50	
11	3.90	
12	0.15	
13	0.37	
14	0.30	
15	0.22	
16	0.10	
17	0.08	(0.20)
18	1.05	(0.37)
19	0.30	(1.15)
21	0.25	
22		(0.20)
23		(0.70)
24	0.10	
25	0.10	
26	0.43	
27		(1.00)
28	2.09	
29		(0.71)
30		(0.10)
31	0.45	
32	0.86	
33	0.05	
34	1.50	(0.40)
35	0.20	
37	0.13	
38	0.30	
39	0.19	
40	0.10	
41	0.34	
42	0.07	
43	0.41	
45	0.04	
46	0.76	
47	0.16	
48	0.29	
49	0.08	
50	0.12	
51	0.36	
52	0.04	
53	0.30	
54	0.25	
55	0.61	
56	0.18	
57	0.60	
58	0.10	
59	0.51	
60	0.10	
61	0.17	
62	0.14	
63	0.16	
64	0.65	
65	0.24	
401	0.08	
402	0.06	
403	0.13	
404	0.28	
405	0.30	
406	0.08	
407	0.12	
408	0.14	
409	0.18	
410	0.08	
411	0.20	
412	0.17	
413	0.08	
414	0.05	
415	0.19	
416	0.04	
417	0.20	
418	0.11	
419	0.19	
420	0.05	
421	0.16	
422	0.16	
423	0.06	
424	0.11	
425	0.09	
426	0.08	
427	0.07	
428	0.04	
429	0.13	
430	0.11	
431	0.07	
432	0.29	
433	0.26	
434	0.57	(0.38)
435	0.04	
436	0.06	
437	0.14	
TOTAL	39.65	6.32

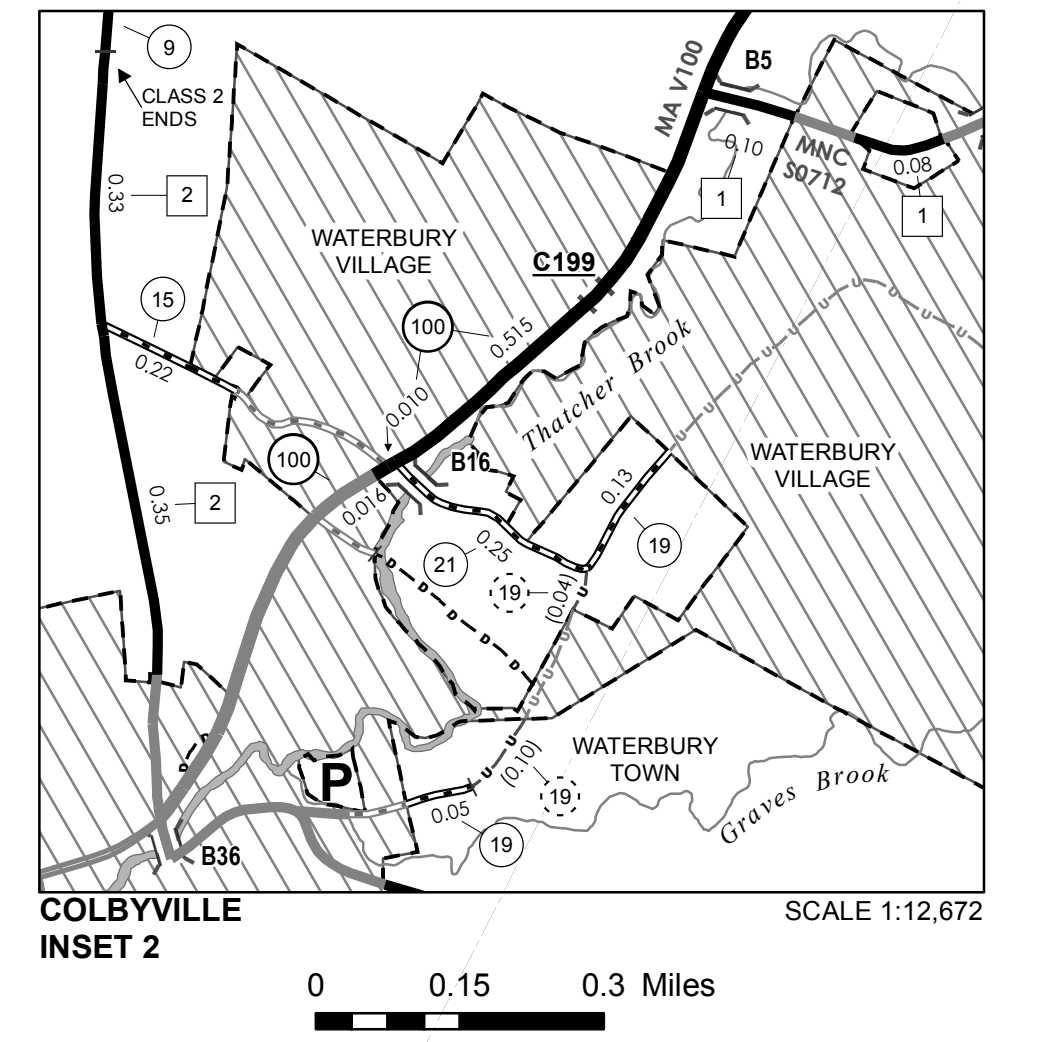
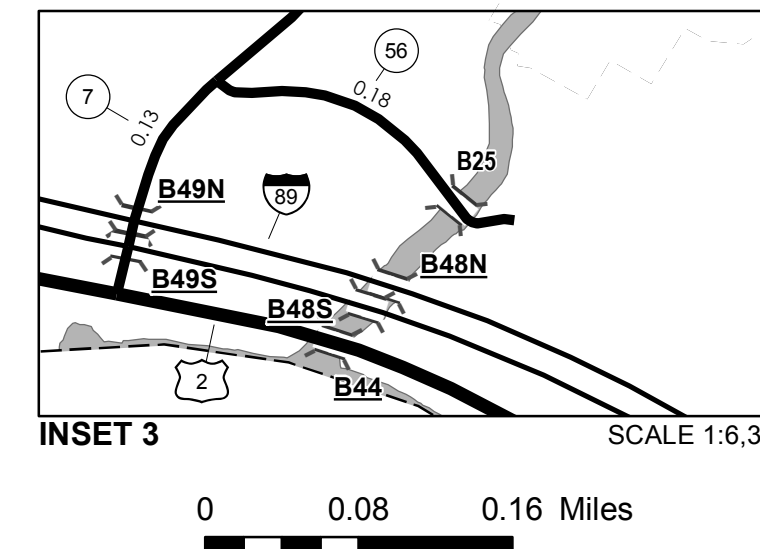
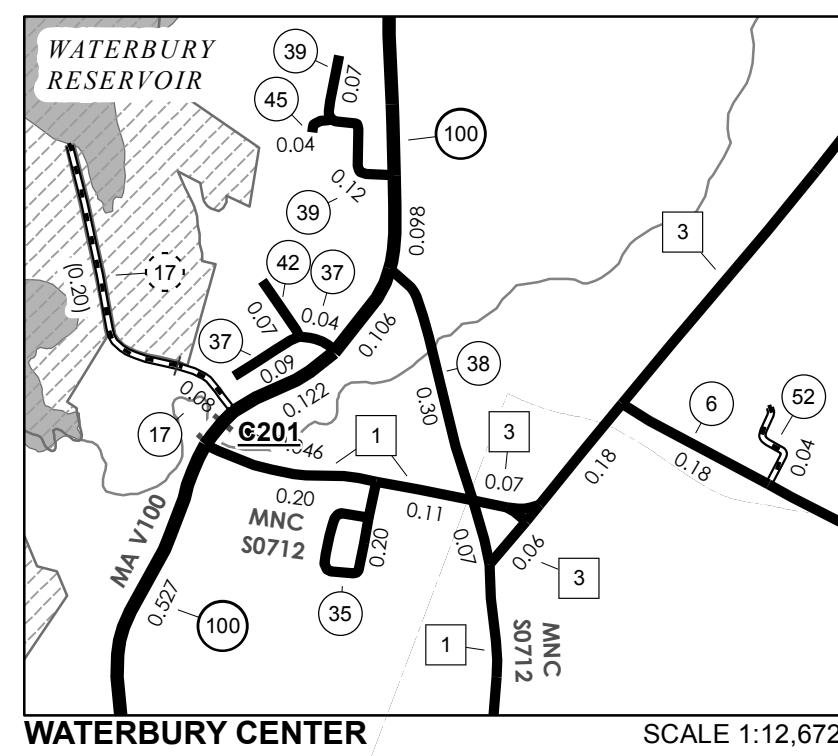
MILEAGE SUMMARY

CLASS 1	1.381	
TH-1		TOTAL CLASS 1 1.381
CLASS 2	2.410	
TH-1	1.590	
TH-2	3.460	
TH-4	0.360	
TH-5	0.110	
		TOTAL CLASS 2 7.930
CLASS 3		
		TOTAL CLASS 3 39.65
TOTAL TOWN	48.961	
STATE HIGHWAY		
VT-100	6.743	
		TOTAL STATE HIGHWAY 6.743
US HIGHWAY		
US-2	3.549	
		TOTAL US HIGHWAY 3.549
TOTAL STATE	10.292	
INTERSTATE		
I-89	6.881	
		TOTAL INTERSTATE 6.881
INTERSTATE - Ramps		
I-89	1.300	
		TOTAL INTERSTATE - Ramps 1.300
TOTAL INTERSTATE	8.181	

TOTAL, TRAVELED HIGHWAYS, FEB. 10, 2013: 67.434
 (Excludes Class 4, Legal Trail, and Unidentified Corridor Mileage)

TOWN HWY. No.	LENGTH IN MILES "NOT UP TO STANDARD"
18	(0.08)
49	(0.04)
TOTAL	0.12

* The sections of the town highways listed above are legally Class 3, but have been deemed "Not Up To Standard" and are functionally Class 4 Town Highways

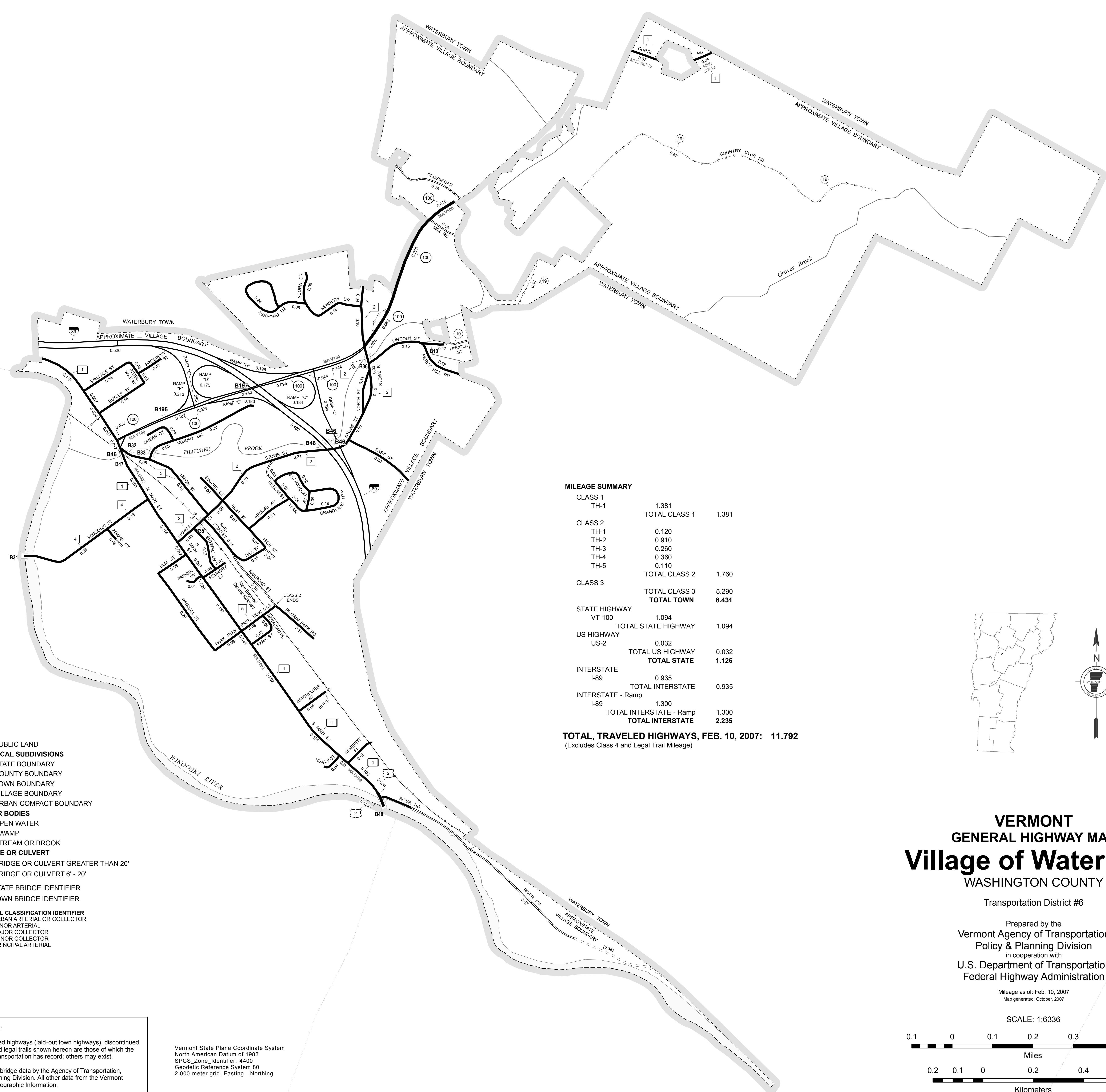


DISCLAIMER:
 The untraveled highways (laid-out town highways), discontinued highways, and legal trails hereon are those of which the Agency of Transportation has record; others may exist.
 Highway and bridge data by the Agency of Transportation. All other data from the Vermont Center for Geographic Information. Only named streams are shown.

VERMONT
GENERAL HIGHWAY MAP
Town of Waterbury
 WASHINGTON COUNTY
 Transportation District #6
 Prepared by the
 Vermont Agency of Transportation
 Division of Policy, Planning and Intermodal Development
 in cooperation with
 U.S. Department of Transportation
 Federal Highway Administration
 Mileage as of February 10, 2013
 Map prepared October 10, 2013
 SCALE 1:31,680

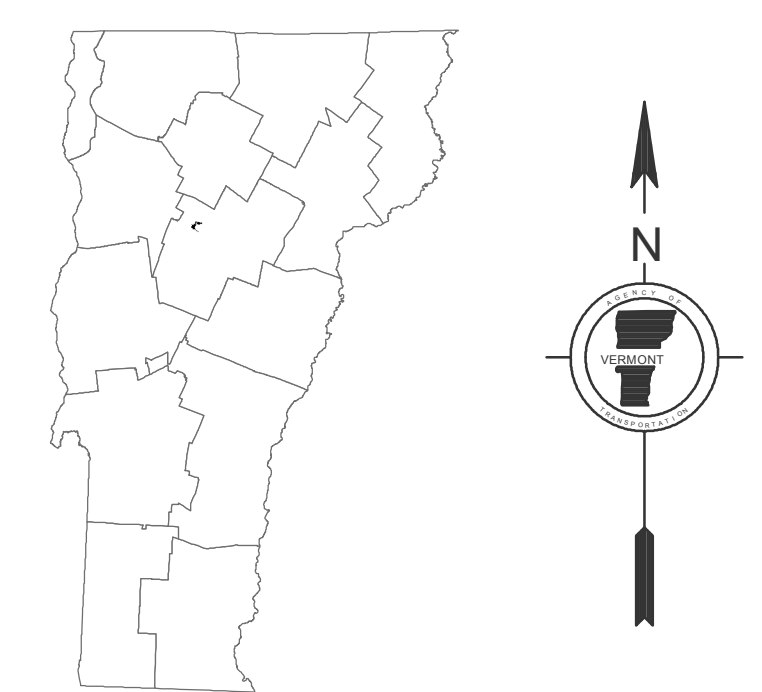
0.5 0 0.5 1 1.5 2
 Miles
 0.5 0 0.5 1 1.5 2
 Kilometers

TOWN HWY. NO.	LENGTH IN MILES	CLASS 3	CLASS 4	ROADNAME
-	0.080			ACORN DR
-	0.060			ADAMS CT
-	0.130			ARMORY AV
-	0.280			ARMORY DR
-	0.300			ASHFORD LN
-	0.080	(0.010)		BATCHELDER ST
-	0.120			BIDWELL LN
-	0.140			BUTLER ST
-	0.180			CROSSROAD
-	0.080			DEMERITT PL
-	0.200			EAST ST
-	0.170			ELLINWOOD AV
-	0.080			ELM ST
-	0.050			FOUNDRY ST
-	0.190			GRANDVIEW HTS
-	0.040			HEALY CT
-	0.200			HIGH ST
-	0.110			HILL ST
-	0.190			HILLCREST TERR
-	0.050			INTERVALE AV
-	0.160			KENNEDY DR
-	0.160			LINCOLN ST
-	0.060			MILL RD
-	0.110			NORTH ST
-	0.090			OHEAR CT
-	0.080			PARK ROW
-	0.070			PARK ST
-	0.040			PARKER CT
-	0.130			PERRY HILL RD
-	0.110			PILGRIM PARK RD
-	0.070			PROSPECT ST
-	0.290			RAILROAD ST
-	0.280			RANDALL ST
-	0.570	(0.380)		RIVER RD
-	0.040			ROTARIAN PL
-	0.060			SWASEY CT
-	0.140			WALLACE ST
19	(0.710)			COUNTRY CLUB RD
19	(0.160)			LAUREL LN
19	0.120	(0.140)		LINCOLN ST
TOTAL	5.290	1.400		



MILEAGE SUMMARY

CLASS 1			
TH-1	1.381		
TOTAL CLASS 1	1.381		
CLASS 2			
TH-1	0.120		
TH-2	0.910		
TH-3	0.260		
TH-4	0.360		
TH-5	0.110		
TOTAL CLASS 2	1.760		
CLASS 3			
TOTAL CLASS 3	5.290		
TOTAL TOWN	8.431		
STATE HIGHWAY			
VT-100	1.094		
TOTAL STATE HIGHWAY	1.094		
US HIGHWAY			
US-2	0.032		
TOTAL US HIGHWAY	0.032		
TOTAL STATE	1.126		
INTERSTATE			
I-89	0.935		
TOTAL INTERSTATE	0.935		
INTERSTATE - Ramp			
I-89	1.300		
TOTAL INTERSTATE - Ramp	1.300		
TOTAL INTERSTATE	2.235		
TOTAL, TRAVELED HIGHWAYS, FEB. 10, 2007:	11.792		
(Excludes Class 4 and Legal Trail Mileage)			

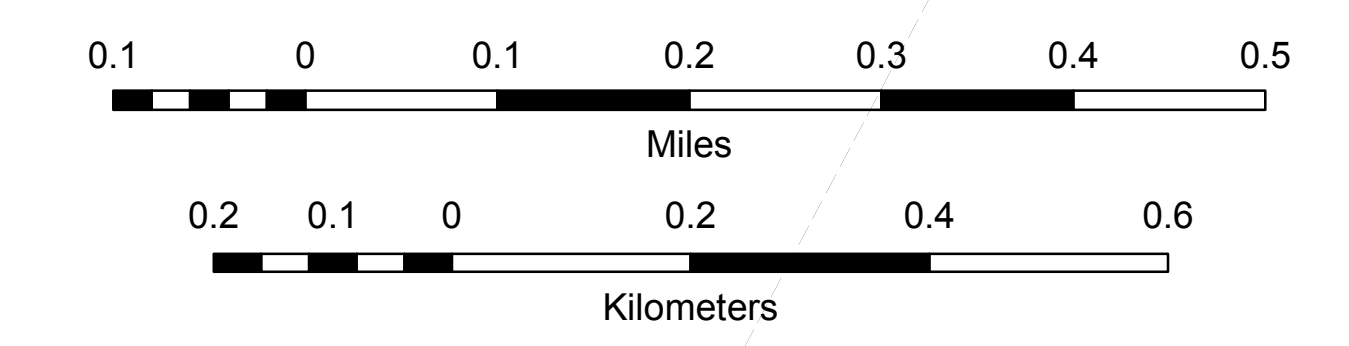


VERMONT
GENERAL HIGHWAY MAP
Village of Waterbury
 WASHINGTON COUNTY
 Transportation District #6

Prepared by the
 Vermont Agency of Transportation
 Policy & Planning Division
 in cooperation with
 U.S. Department of Transportation
 Federal Highway Administration

Mileage as of: Feb. 10, 2007
 Map generated: October, 2007

SCALE: 1:6336

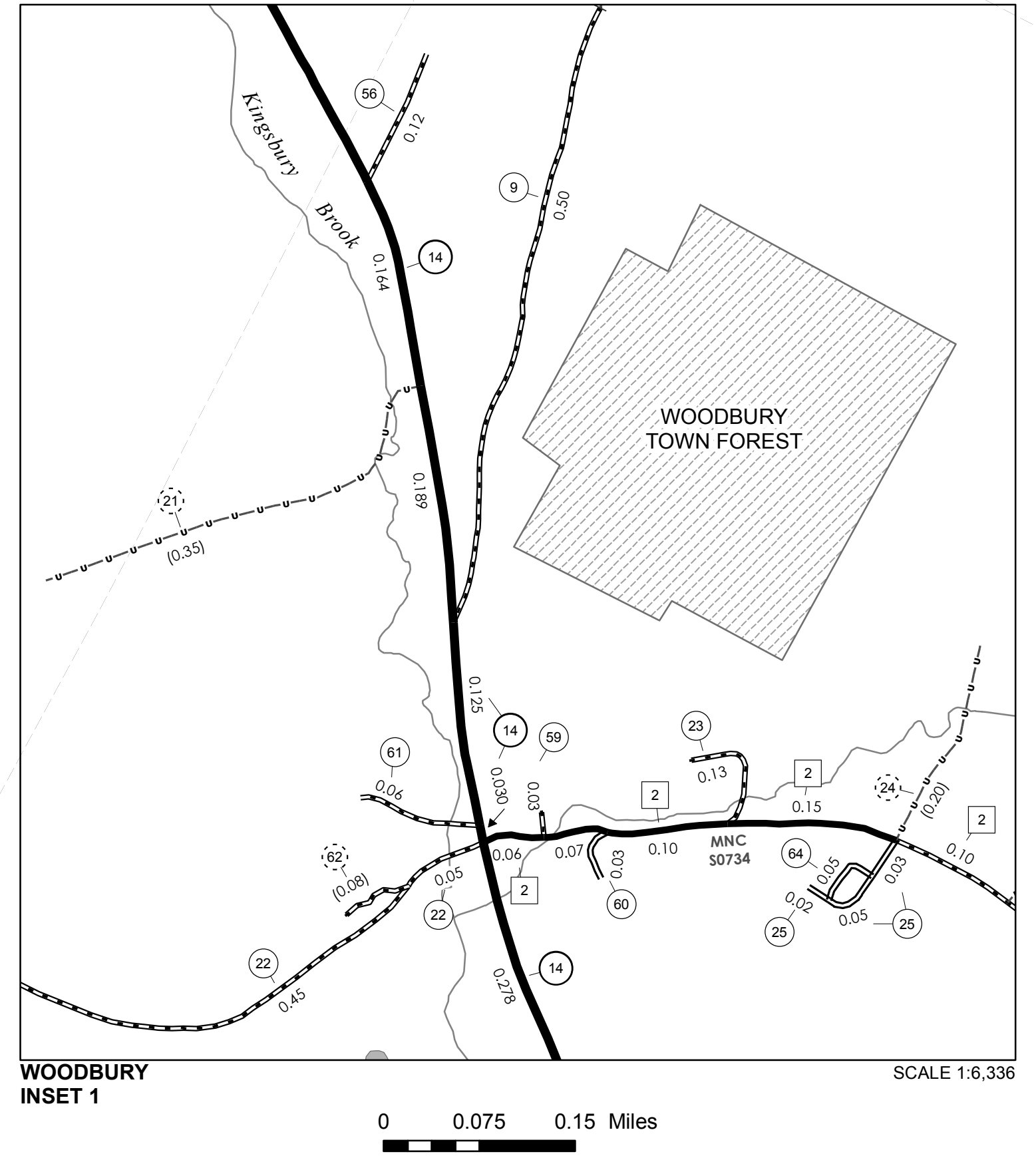
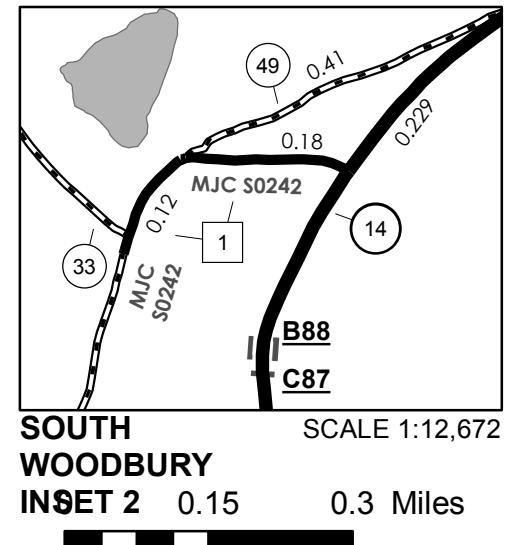
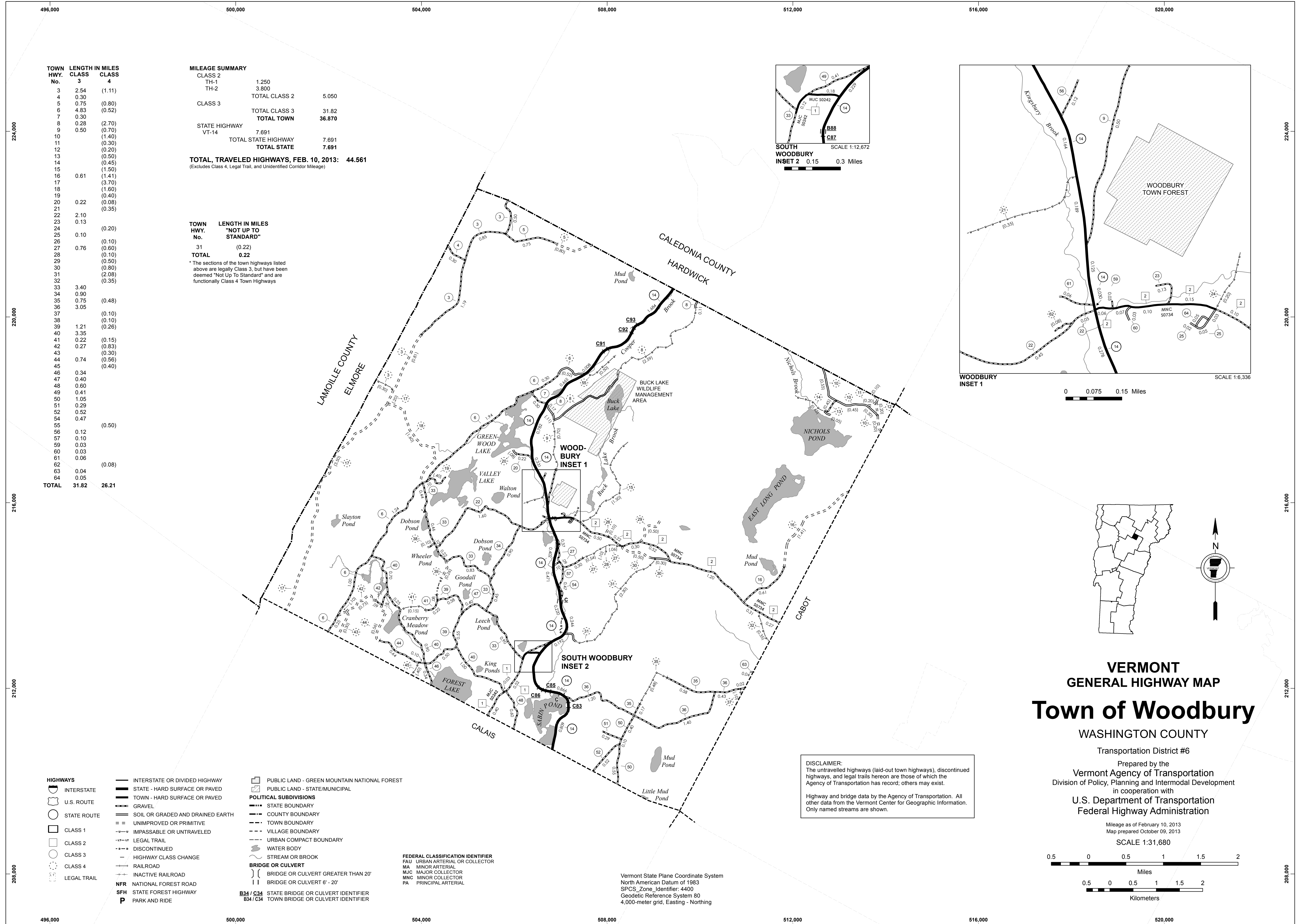


- HIGHWAYS**
- INTERSTATE
 - U.S. ROUTE
 - STATE ROUTE
 - CLASS 1
 - CLASS 2
 - CLASS 3
 - CLASS 4
 - LEGAL TRAIL
 - INTERSTATE OR DIVIDED HIGHWAY
 - STATE - HARD SURFACE OR PAVED
 - TOWN - HARD SURFACE OR PAVED
 - GRAVEL
 - SOIL OR GRADED AND DRAINED EARTH
 - UNIMPROVED OR PRIMITIVE
 - IMPASSABLE OR UNTRAVELED
 - LEGAL TRAIL
 - DISCONTINUED
 - HIGHWAY CLASS CHANGE
 - RAILROAD
- PUBLIC LAND**
- POLITICAL SUBDIVISIONS
 - STATE BOUNDARY
 - COUNTY BOUNDARY
 - TOWN BOUNDARY
 - VILLAGE BOUNDARY
 - URBAN COMPACT BOUNDARY
- WATER BODIES**
- OPEN WATER
 - SWAMP
 - STREAM OR BROOK
- BRIDGE OR CULVERT**
- BRIDGE OR CULVERT GREATER THAN 20'
 - BRIDGE OR CULVERT 6' - 20'
 - B34 STATE BRIDGE IDENTIFIER
 - B34 TOWN BRIDGE IDENTIFIER
- FEDERAL CLASSIFICATION IDENTIFIER**
- FAU URBAN ARTERIAL OR COLLECTOR
 - MA MINOR ARTERIAL
 - MJC MAJOR COLLECTOR
 - MNC MINOR COLLECTOR
 - PA PRINCIPAL ARTERIAL

DISCLAIMER:
 The untraveled highways (laid-out town highways), discontinued highways, and legal trails shown hereon are those of which the Agency of Transportation has record; others may exist.
 Highway and bridge data by the Agency of Transportation, Policy & Planning Division. All other data from the Vermont Center for Geographic Information.

Vermont State Plane Coordinate System
 North American Datum of 1983
 SPCS Zone Identifier: 4400
 Geodetic Reference System 80
 2,000-meter grid, Easting - Northing





TOWN HWY. No.	LENGTH IN MILES CLASS 3	LENGTH IN MILES CLASS 4
3	2.54	(1.11)
4	0.30	
5	0.75	(0.80)
6	4.83	(0.52)
7	0.30	
8	0.28	(2.70)
9	0.50	(0.70)
10		(1.40)
11		(0.30)
12		(0.20)
13		(0.50)
14		(0.45)
15		(1.50)
16	0.61	(1.41)
17		(3.70)
18		(1.60)
19		(0.40)
20	0.22	(0.08)
21		(0.35)
22	2.10	
23	0.13	
24		(0.20)
25	0.10	
26		(0.10)
27	0.76	(0.60)
28		(0.10)
29		(0.50)
30		(0.80)
31		(2.08)
32		(0.35)
33	3.40	
34	0.90	
35	0.75	(0.48)
36	3.05	
37		(0.10)
38		(0.10)
39	1.21	(0.26)
40	3.35	
41	0.22	(0.15)
42	0.27	(0.83)
43		(0.30)
44	0.74	(0.56)
45		(0.40)
46	0.34	
47	0.40	
48	0.60	
49	0.41	
50	1.05	
51	0.29	
52	0.52	
54	0.47	
55		(0.50)
56	0.12	
57	0.10	
59	0.03	
60	0.03	
61	0.06	
62		(0.08)
63	0.04	
64	0.05	
TOTAL	31.82	26.21

MILEAGE SUMMARY

CLASS 2	1.250	
TH-1	3.800	
TH-2		
TOTAL CLASS 2	5.050	
CLASS 3		
TOTAL CLASS 3	31.82	
TOTAL TOWN	36.870	
STATE HIGHWAY		
VT-14	7.691	
TOTAL STATE HIGHWAY	7.691	
TOTAL STATE	7.691	

TOTAL, TRAVELED HIGHWAYS, FEB. 10, 2013: 44.561
(Excludes Class 4, Legal Trail, and Unidentified Corridor Mileage)

TOWN HWY. No.

TOWN HWY. No.	LENGTH IN MILES "NOT UP TO STANDARD"
31	(0.22)
TOTAL	0.22

*The sections of the town highways listed above are legally Class 3, but have been deemed "Not Up To Standard" and are functionally Class 4 Town Highways

- HIGHWAYS**
- INTERSTATE
 - U.S. ROUTE
 - STATE ROUTE
 - CLASS 1
 - CLASS 2
 - CLASS 3
 - CLASS 4
 - LEGAL TRAIL
 - INTERSTATE OR DIVIDED HIGHWAY
 - STATE - HARD SURFACE OR PAVED
 - TOWN - HARD SURFACE OR PAVED
 - GRAVEL
 - SOIL OR GRADED AND DRAINED EARTH
 - UNIMPROVED OR PRIMITIVE
 - IMPASSABLE OR UNTRAVELED
 - LEGAL TRAIL
 - DISCONTINUED
 - HIGHWAY CLASS CHANGE
 - RAILROAD
 - INACTIVE RAILROAD
 - NATIONAL FOREST ROAD
 - STATE FOREST HIGHWAY
 - PARK AND RIDE
- POLITICAL SUBDIVISIONS**
- STATE BOUNDARY
 - COUNTY BOUNDARY
 - TOWN BOUNDARY
 - VILLAGE BOUNDARY
 - URBAN COMPACT BOUNDARY
 - WATER BODY
 - STREAM OR BROOK
 - BRIDGE OR CULVERT
 - BRIDGE OR CULVERT GREATER THAN 20'
 - BRIDGE OR CULVERT 6' - 20'
 - STATE BRIDGE OR CULVERT IDENTIFIER
 - TOWN BRIDGE OR CULVERT IDENTIFIER
- FEDERAL CLASSIFICATION IDENTIFIER**
- FAU URBAN ARTERIAL OR COLLECTOR
 - MA MINOR ARTERIAL
 - MJC MAJOR COLLECTOR
 - MNC MINOR COLLECTOR
 - PA PRINCIPAL ARTERIAL

DISCLAIMER:
The untraveled highways (laid-out town highways), discontinued highways, and legal trails herein are those of which the Agency of Transportation has record; others may exist.

Highway and bridge data by the Agency of Transportation. All other data from the Vermont Center for Geographic Information. Only named streams are shown.

Vermont State Plane Coordinate System
North American Datum of 1983
SPCS_Zone_Identifier: 4400
Geodetic Reference System 80
4,000-meter grid, Easting - Northing

VERMONT
GENERAL HIGHWAY MAP
Town of Woodbury

WASHINGTON COUNTY

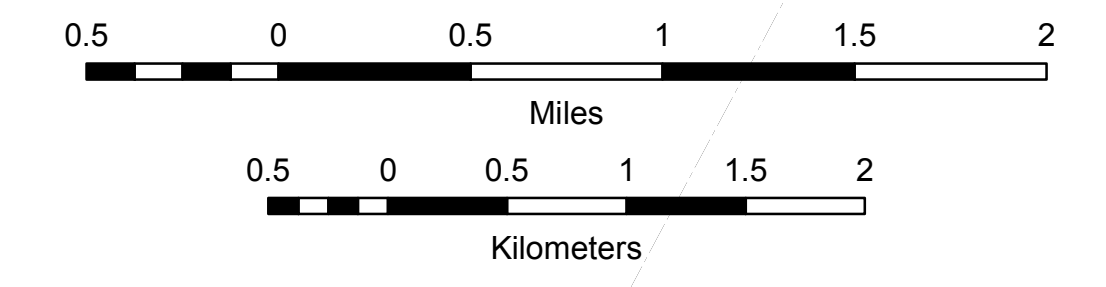
Transportation District #6

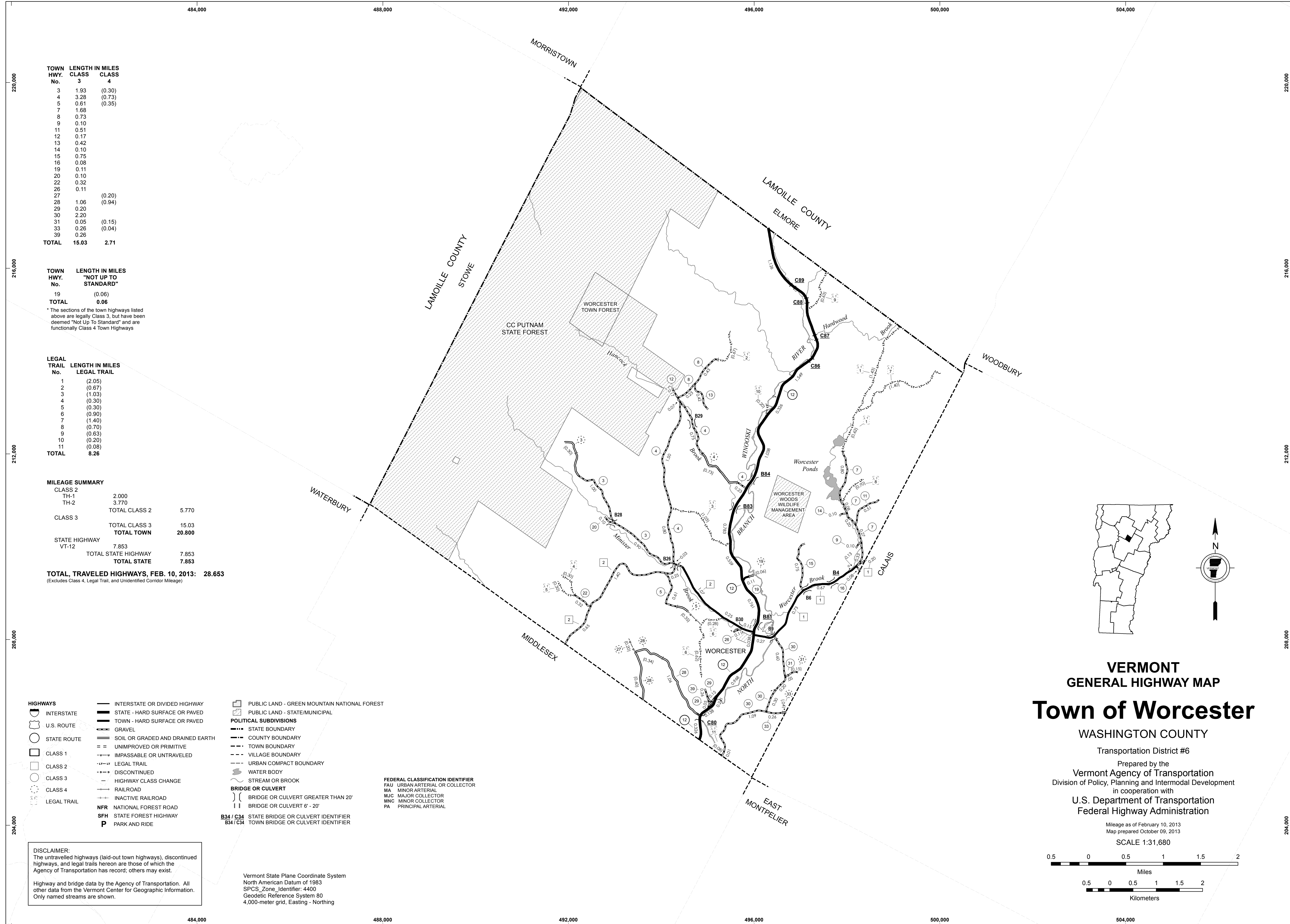
Prepared by the
Vermont Agency of Transportation
Division of Policy, Planning and Intermodal Development
in cooperation with

U.S. Department of Transportation
Federal Highway Administration

Mileage as of February 10, 2013
Map prepared October 09, 2013

SCALE 1:31,680





TOWN HWY. No.	LENGTH IN MILES CLASS 3	CLASS 4
3	1.93	(0.30)
4	3.28	(0.73)
5	0.61	(0.35)
7	1.68	
8	0.73	
9	0.10	
11	0.51	
12	0.17	
13	0.42	
14	0.10	
15	0.75	
16	0.08	
19	0.11	
20	0.10	
22	0.32	
26	0.11	
27		(0.20)
28	1.06	(0.94)
29	0.20	
30	2.20	
31	0.05	(0.15)
33	0.26	(0.04)
39	0.26	
TOTAL	15.03	2.71

TOWN HWY. No.	LENGTH IN MILES "NOT UP TO STANDARD"
19	(0.06)
TOTAL	0.06

* The sections of the town highways listed above are legally Class 3, but have been deemed "Not Up To Standard" and are functionally Class 4 Town Highways

LEGAL TRAIL No.	LENGTH IN MILES LEGAL TRAIL
1	(2.05)
2	(0.67)
3	(1.03)
4	(0.30)
5	(0.30)
6	(0.90)
7	(1.40)
8	(0.70)
9	(0.63)
10	(0.20)
11	(0.08)
TOTAL	8.26

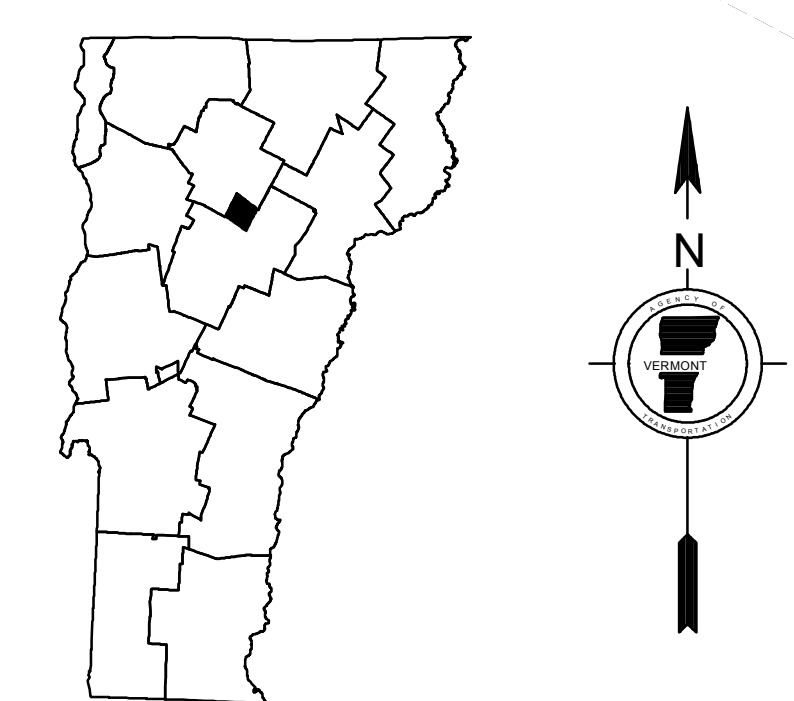
MILEAGE SUMMARY			
CLASS 2			
TH-1	2.000		
TH-2	3.770		
TOTAL CLASS 2	5.770		
CLASS 3			
TOTAL CLASS 3	15.03		
TOTAL TOWN	20.800		
STATE HIGHWAY			
VT-12	7.853		
TOTAL STATE HIGHWAY	7.853		
TOTAL STATE	7.853		

TOTAL, TRAVELED HIGHWAYS, FEB. 10, 2013: 28.653
(Excludes Class 4, Legal Trail, and Unidentified Corridor Mileage)

- HIGHWAYS**
- INTERSTATE
- U.S. ROUTE
- STATE ROUTE
- CLASS 1
- CLASS 2
- CLASS 3
- CLASS 4
- LEGAL TRAIL
- INTERSTATE OR DIVIDED HIGHWAY
- STATE - HARD SURFACE OR PAVED
- TOWN - HARD SURFACE OR PAVED
- GRAVEL
- SOIL OR GRADED AND DRAINED EARTH
- UNIMPROVED OR PRIMITIVE
- IMPASSABLE OR UNTRAVELED
- LEGAL TRAIL
- DISCONTINUED
- HIGHWAY CLASS CHANGE
- RAILROAD
- INACTIVE RAILROAD
- NFR NATIONAL FOREST ROAD
- SFH STATE FOREST HIGHWAY
- P PARK AND RIDE
- PUBLIC LAND - GREEN MOUNTAIN NATIONAL FOREST
- PUBLIC LAND - STATE/MUNICIPAL
- POLITICAL SUBDIVISIONS**
- STATE BOUNDARY
- COUNTY BOUNDARY
- TOWN BOUNDARY
- VILLAGE BOUNDARY
- URBAN COMPACT BOUNDARY
- WATER BODY
- STREAM OR BROOK
- BRIDGE OR CULVERT**
- BRIDGE OR CULVERT GREATER THAN 20'
- BRIDGE OR CULVERT 6' - 20'
- STATE BRIDGE OR CULVERT IDENTIFIER
- TOWN BRIDGE OR CULVERT IDENTIFIER
- FEDERAL CLASSIFICATION IDENTIFIER**
- FAU URBAN ARTERIAL OR COLLECTOR
- MA MINOR ARTERIAL
- MJC MAJOR COLLECTOR
- MNC MINOR COLLECTOR
- PA PRINCIPAL ARTERIAL

DISCLAIMER:
The untraveled highways (laid-out town highways), discontinued highways, and legal trails herein are those of which the Agency of Transportation has record; others may exist.
Highway and bridge data by the Agency of Transportation. All other data from the Vermont Center for Geographic Information. Only named streams are shown.

Vermont State Plane Coordinate System
North American Datum of 1983
SPCS_Zone_Identifier: 4400
Geodetic Reference System 80
4,000-meter grid, Easting - Northing



VERMONT
GENERAL HIGHWAY MAP
Town of Worcester

WASHINGTON COUNTY
Transportation District #6
Prepared by the
Vermont Agency of Transportation
Division of Policy, Planning and Intermodal Development
in cooperation with
U.S. Department of Transportation
Federal Highway Administration

Mileage as of February 10, 2013
Map prepared October 09, 2013
SCALE 1:31,680
0.5 0 0.5 1 1.5 2
Miles
0.5 0 0.5 1 1.5 2
Kilometers