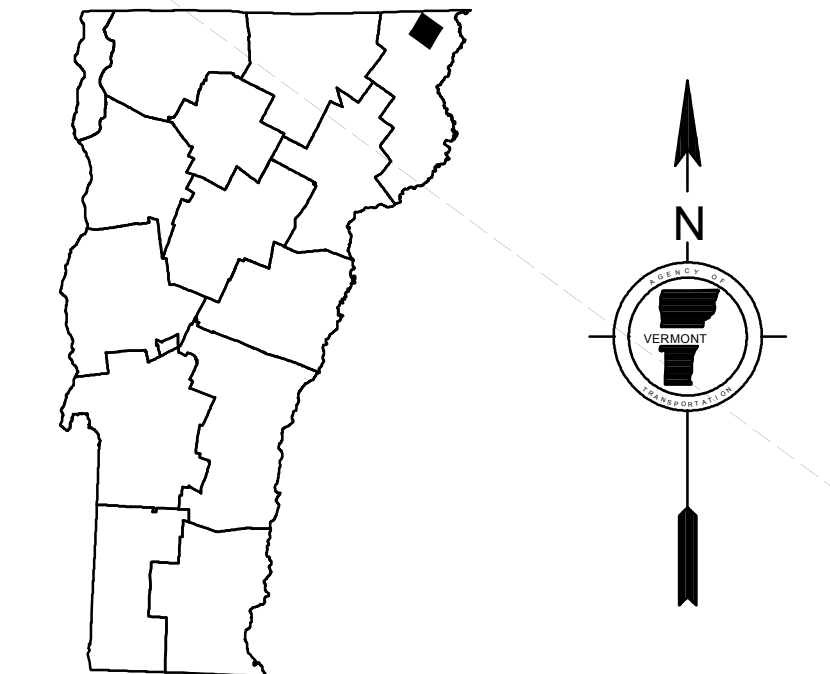


**MILEAGE SUMMARY**

CLASS 3	TOTAL CLASS 3	6.65
	<b>TOTAL TOWN</b>	<b>6.650</b>
STATE HIGHWAY VT-114	0.872	
	TOTAL STATE HIGHWAY	0.872
	<b>TOTAL STATE</b>	<b>0.872</b>

**TOTAL, TRAVELED HIGHWAYS, FEB. 10, 2013: 7.522**  
 (Excludes Class 4, Legal Trail, and Unidentified Corridor Mileage)

TOWN HWY. No.	LENGTH IN MILES CLASS 3	LENGTH IN MILES CLASS 4
1	4.78	
2	0.47	
3	1.40	
<b>TOTAL</b>	<b>6.65</b>	<b>0.00</b>



**VERMONT**  
**GENERAL HIGHWAY MAP**  
**Town of Averill**

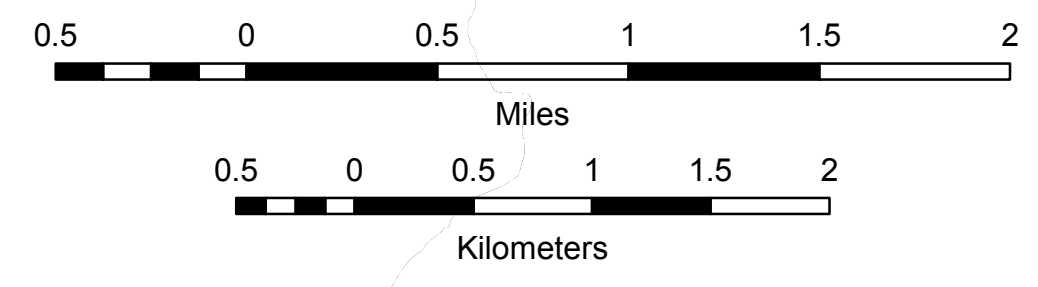
ESSEX COUNTY

Transportation District #9

Prepared by the  
 Vermont Agency of Transportation  
 Division of Policy, Planning and Intermodal Development  
 in cooperation with  
 U.S. Department of Transportation  
 Federal Highway Administration

Mileage as of February 10, 2013  
 Map prepared October 02, 2013

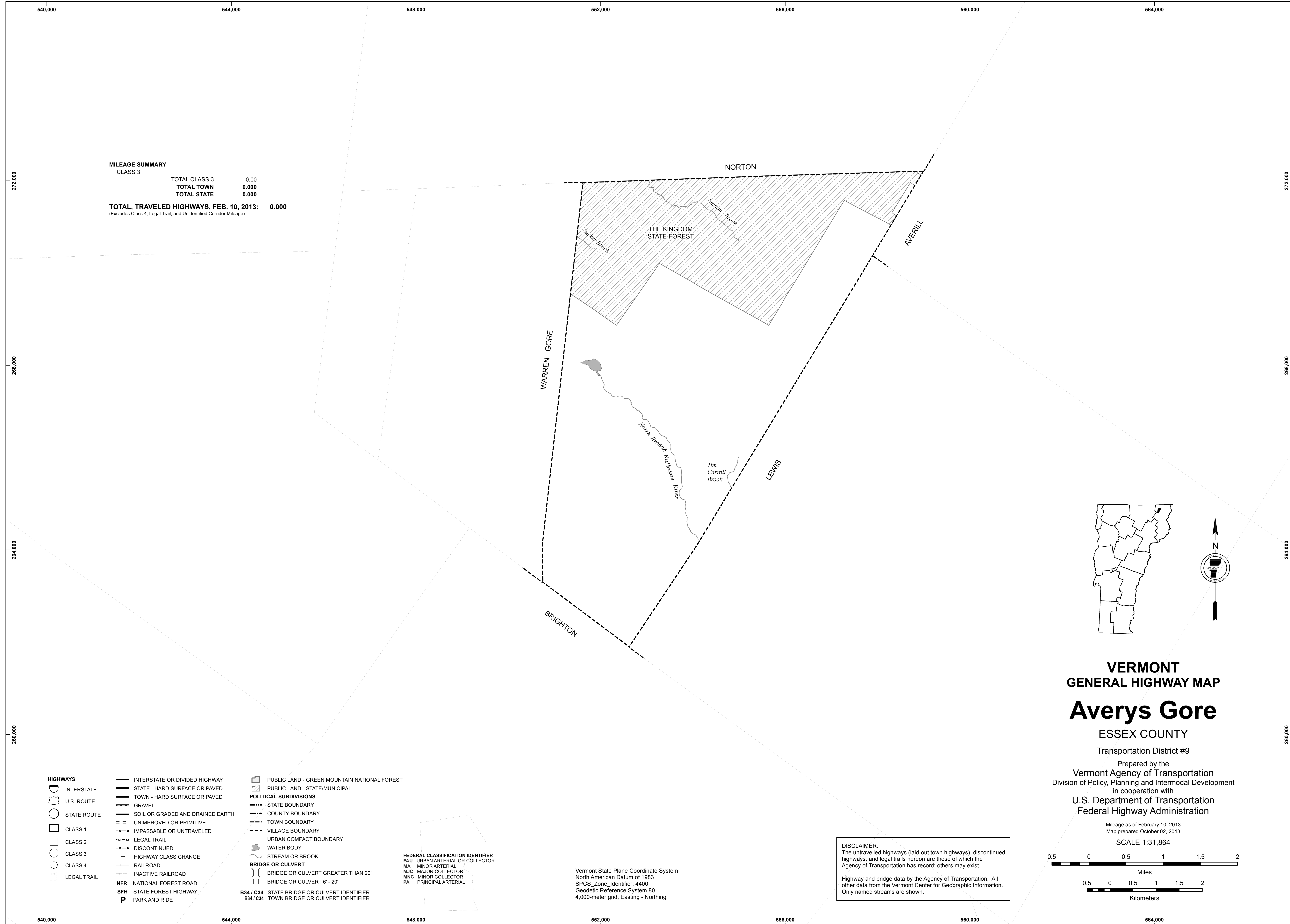
SCALE 1:31,864



**DISCLAIMER:**  
 The untraveled highways (laid-out town highways), discontinued highways, and legal trails hereon are those of which the Agency of Transportation has record; others may exist.  
 Highway and bridge data by the Agency of Transportation. All other data from the Vermont Center for Geographic Information. Only named streams are shown.

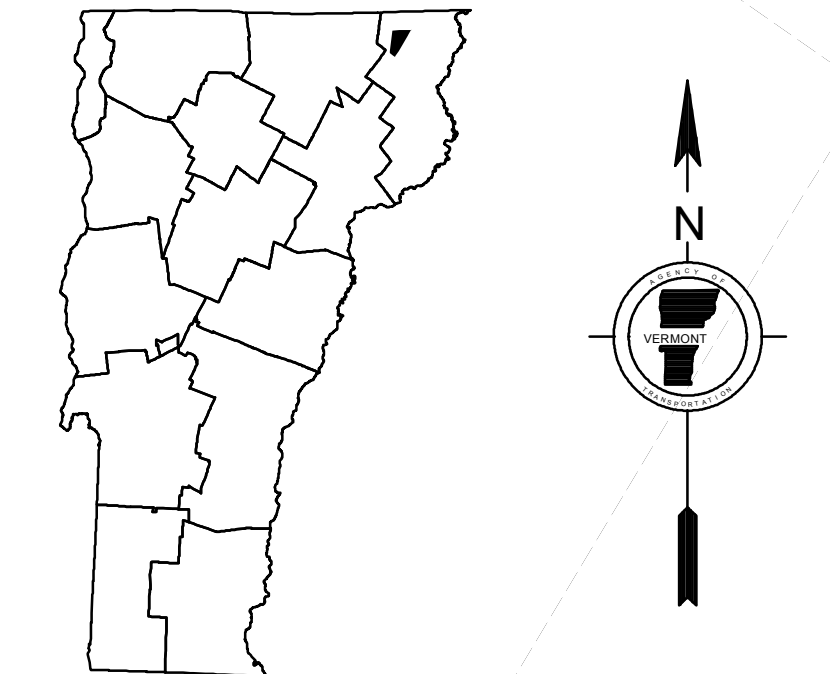
- HIGHWAYS**
- INTERSTATE
  - U.S. ROUTE
  - STATE ROUTE
  - CLASS 1
  - CLASS 2
  - CLASS 3
  - CLASS 4
  - LEGAL TRAIL
- INTERSTATE OR DIVIDED HIGHWAY  
 STATE - HARD SURFACE OR PAVED  
 TOWN - HARD SURFACE OR PAVED  
 GRAVEL  
 SOIL OR GRADED AND DRAINED EARTH  
 UNIMPROVED OR PRIMITIVE  
 IMPASSABLE OR UNTRAVELED  
 LEGAL TRAIL  
 DISCONTINUED  
 HIGHWAY CLASS CHANGE  
 RAILROAD  
 INACTIVE RAILROAD  
 NFR NATIONAL FOREST ROAD  
 SFH STATE FOREST HIGHWAY  
 P PARK AND RIDE
- PUBLIC LAND - GREEN MOUNTAIN NATIONAL FOREST  
 PUBLIC LAND - STATE/MUNICIPAL
- POLITICAL SUBDIVISIONS**
- STATE BOUNDARY
  - COUNTY BOUNDARY
  - TOWN BOUNDARY
  - VILLAGE BOUNDARY
  - URBAN COMPACT BOUNDARY
  - WATER BODY
  - STREAM OR BROOK
- BRIDGE OR CULVERT**
- BRIDGE OR CULVERT GREATER THAN 20'
  - BRIDGE OR CULVERT 6' - 20'
  - STATE BRIDGE OR CULVERT IDENTIFIER
  - TOWN BRIDGE OR CULVERT IDENTIFIER
- FEDERAL CLASSIFICATION IDENTIFIER**
- FAU URBAN ARTERIAL OR COLLECTOR
  - MA MINOR ARTERIAL
  - MJC MAJOR COLLECTOR
  - MNC MINOR COLLECTOR
  - PA PRINCIPAL ARTERIAL
- B34 / C34 STATE BRIDGE OR CULVERT IDENTIFIER  
 B34 / C34 TOWN BRIDGE OR CULVERT IDENTIFIER

Vermont State Plane Coordinate System  
 North American Datum of 1983  
 SPCS\_Zone\_Identifier: 4400  
 Geodetic Reference System 80  
 4,000-meter grid, Easting - Northing



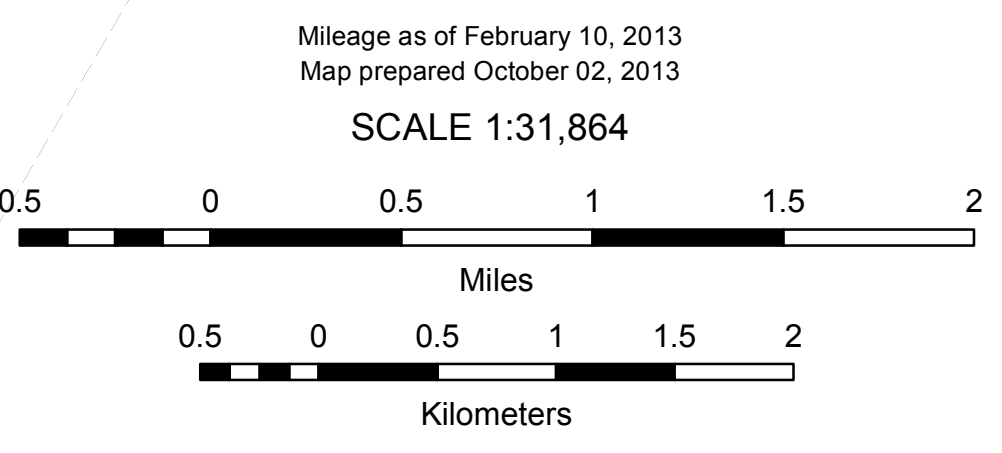
**MILEAGE SUMMARY**

CLASS 3	TOTAL CLASS 3	0.00
	TOTAL TOWN	0.000
	TOTAL STATE	0.000
<b>TOTAL, TRAVELED HIGHWAYS, FEB. 10, 2013:</b>		<b>0.000</b>
<small>(Excludes Class 4, Legal Trail, and Unidentified Corridor Mileage)</small>		



**VERMONT**  
**GENERAL HIGHWAY MAP**  
**Avery's Gore**  
**ESSEX COUNTY**

Transportation District #9  
 Prepared by the  
**Vermont Agency of Transportation**  
 Division of Policy, Planning and Intermodal Development  
 in cooperation with  
**U.S. Department of Transportation**  
**Federal Highway Administration**



- |                                 |                                    |   |
|---------------------------------|------------------------------------|---|
| <b>HIGHWAYS</b>                 | — INTERSTATE OR DIVIDED HIGHWAY    | ▭ PUBLIC LAND - GREEN MOUNTAIN NATIONAL FOREST      |
| — INTERSTATE                    | — STATE - HARD SURFACE OR PAVED    | ▭ PUBLIC LAND - STATE/MUNICIPAL                     |
| — U.S. ROUTE                    | — TOWN - HARD SURFACE OR PAVED     | <b>POLITICAL SUBDIVISIONS</b>                       |
| — STATE ROUTE                   | — GRAVEL                           | — STATE BOUNDARY                                    |
| — CLASS 1                       | — SOIL OR GRADED AND DRAINED EARTH | — COUNTY BOUNDARY                                   |
| — CLASS 2                       | — UNIMPROVED OR PRIMITIVE          | — TOWN BOUNDARY                                     |
| — CLASS 3                       | — IMPASSABLE OR UNTRAVELED         | — VILLAGE BOUNDARY                                  |
| — CLASS 4                       | — LEGAL TRAIL                      | — URBAN COMPACT BOUNDARY                            |
| — LEGAL TRAIL                   | — DISCONTINUED                     | — WATER BODY  |
|                                 | — HIGHWAY CLASS CHANGE             | — STREAM OR BROOK                                   |
|                                 | — RAILROAD                         | <b>BRIDGE OR CULVERT</b>                            |
|                                 | — INACTIVE RAILROAD                | — BRIDGE OR CULVERT GREATER THAN 20'                |
| <b>NFR</b> NATIONAL FOREST ROAD |                                    | — BRIDGE OR CULVERT 6' - 20'                        |
| <b>SFH</b> STATE FOREST HIGHWAY |                                    | <b>B34 / C34</b> STATE BRIDGE OR CULVERT IDENTIFIER |
| <b>P</b> PARK AND RIDE          |                                    | <b>B34 / C34</b> TOWN BRIDGE OR CULVERT IDENTIFIER  |

- FEDERAL CLASSIFICATION IDENTIFIER**
- FAU URBAN ARTERIAL OR COLLECTOR
  - MA MINOR ARTERIAL
  - MJC MAJOR COLLECTOR
  - MNC MINOR COLLECTOR
  - PA PRINCIPAL ARTERIAL

Vermont State Plane Coordinate System  
 North American Datum of 1983  
 SPCS\_Zone\_Identifier: 4400  
 Geodetic Reference System 80  
 4,000-meter grid, Easting - Northing

**DISCLAIMER:**  
 The untraveled highways (laid-out town highways), discontinued highways, and legal trails herein are those of which the Agency of Transportation has record; others may exist.  
 Highway and bridge data by the Agency of Transportation. All other data from the Vermont Center for Geographic Information. Only named streams are shown.

TOWN HWY. No.	LENGTH IN MILES CLASS 3	LENGTH IN MILES CLASS 4
1	0.03	
2	2.05	(0.67)
3	0.61	(0.98)
4	0.33	(0.23)
5		(0.77)
6	1.25	
7	0.52	
8	0.27	(0.17)
9	1.87	
10	0.18	
11	0.15	
12	0.09	
13	0.31	
14	0.04	
<b>TOTAL</b>	<b>7.70</b>	<b>2.80</b>

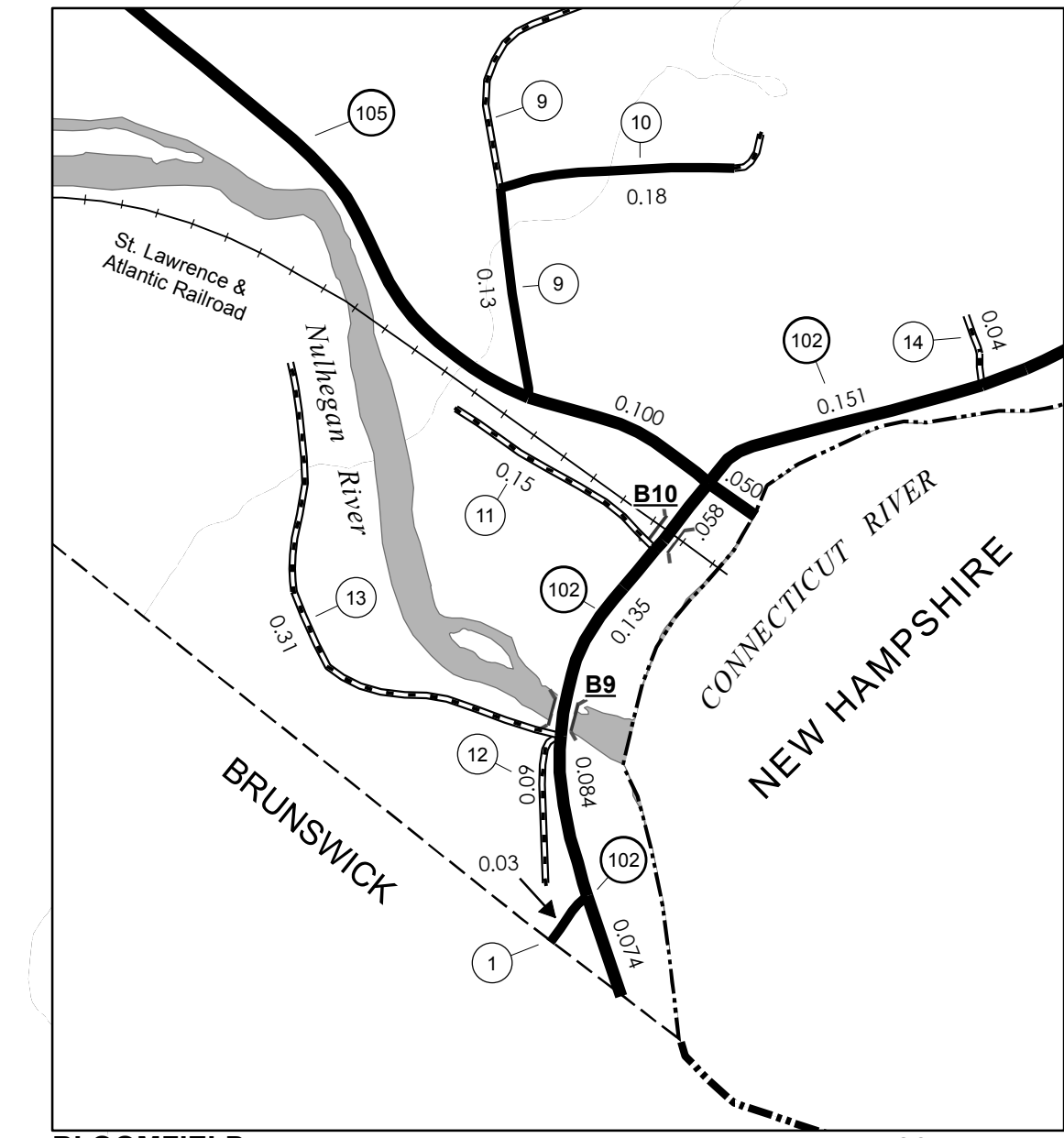
TOWN HWY. No.	LENGTH IN MILES "NOT UP TO STANDARD"
5	(0.05)
8	(0.36)
<b>TOTAL</b>	<b>0.41</b>

\* The sections of the town highways listed above are legally Class 3, but have been deemed "Not Up To Standard" and are functionally Class 4 Town Highways

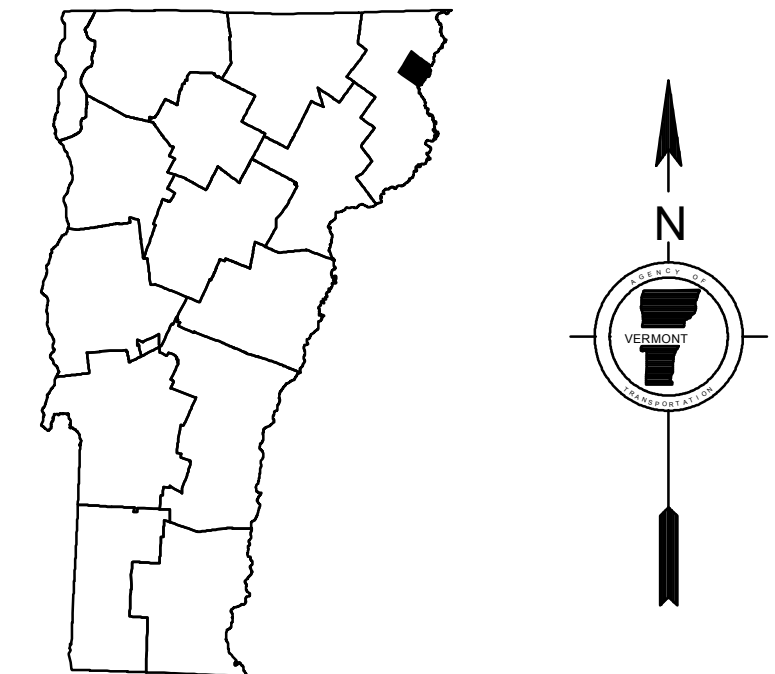
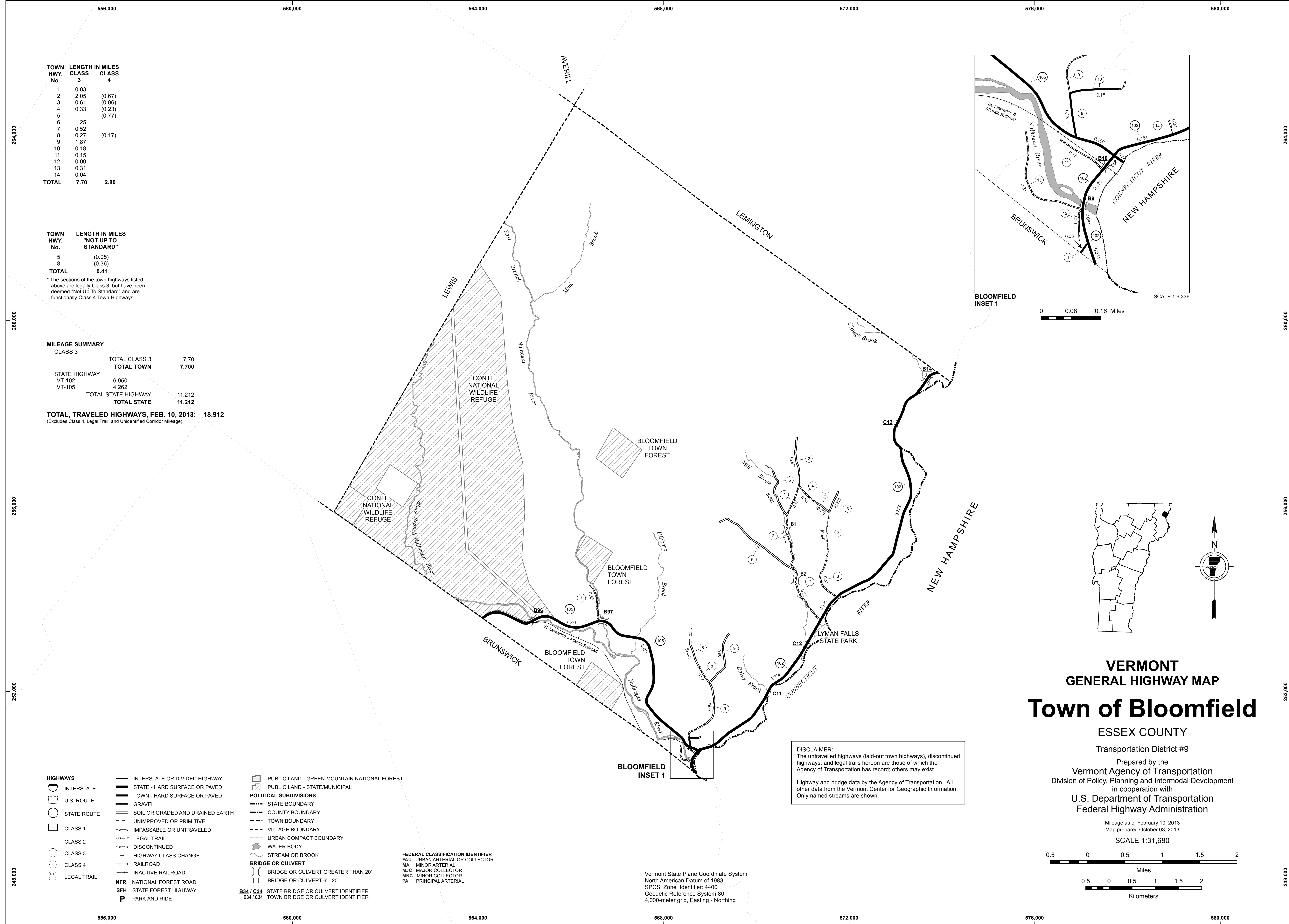
**MILEAGE SUMMARY**  
CLASS 3

STATE HIGHWAY	TOTAL CLASS 3	TOTAL TOWN	TOTAL STATE HIGHWAY	TOTAL STATE
VT-102	6.950			
VT-105	4.262			
			11.212	11.212

**TOTAL, TRAVELED HIGHWAYS, FEB. 10, 2013: 18.912**  
(Excludes Class 4, Legal Trail, and Unidentified Corridor Mileage)



BLOOMFIELD INSET 1  
SCALE 1:6,336  
0 0.08 0.16 Miles



**VERMONT**  
**GENERAL HIGHWAY MAP**  
**Town of Bloomfield**

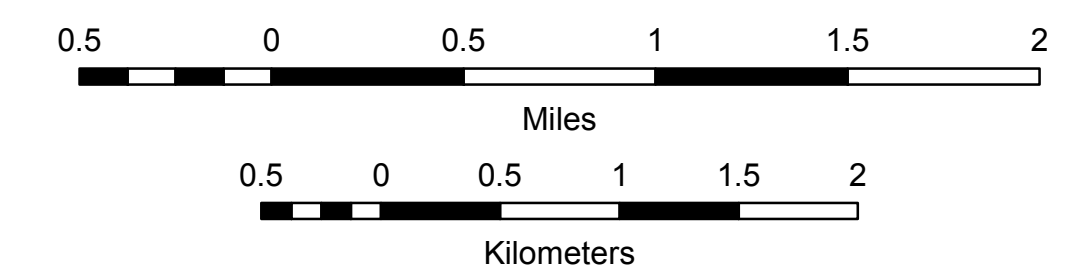
ESSEX COUNTY

Transportation District #9

Prepared by the  
Vermont Agency of Transportation  
Division of Policy, Planning and Intermodal Development  
in cooperation with  
U.S. Department of Transportation  
Federal Highway Administration

Mileage as of February 10, 2013  
Map prepared October 03, 2013

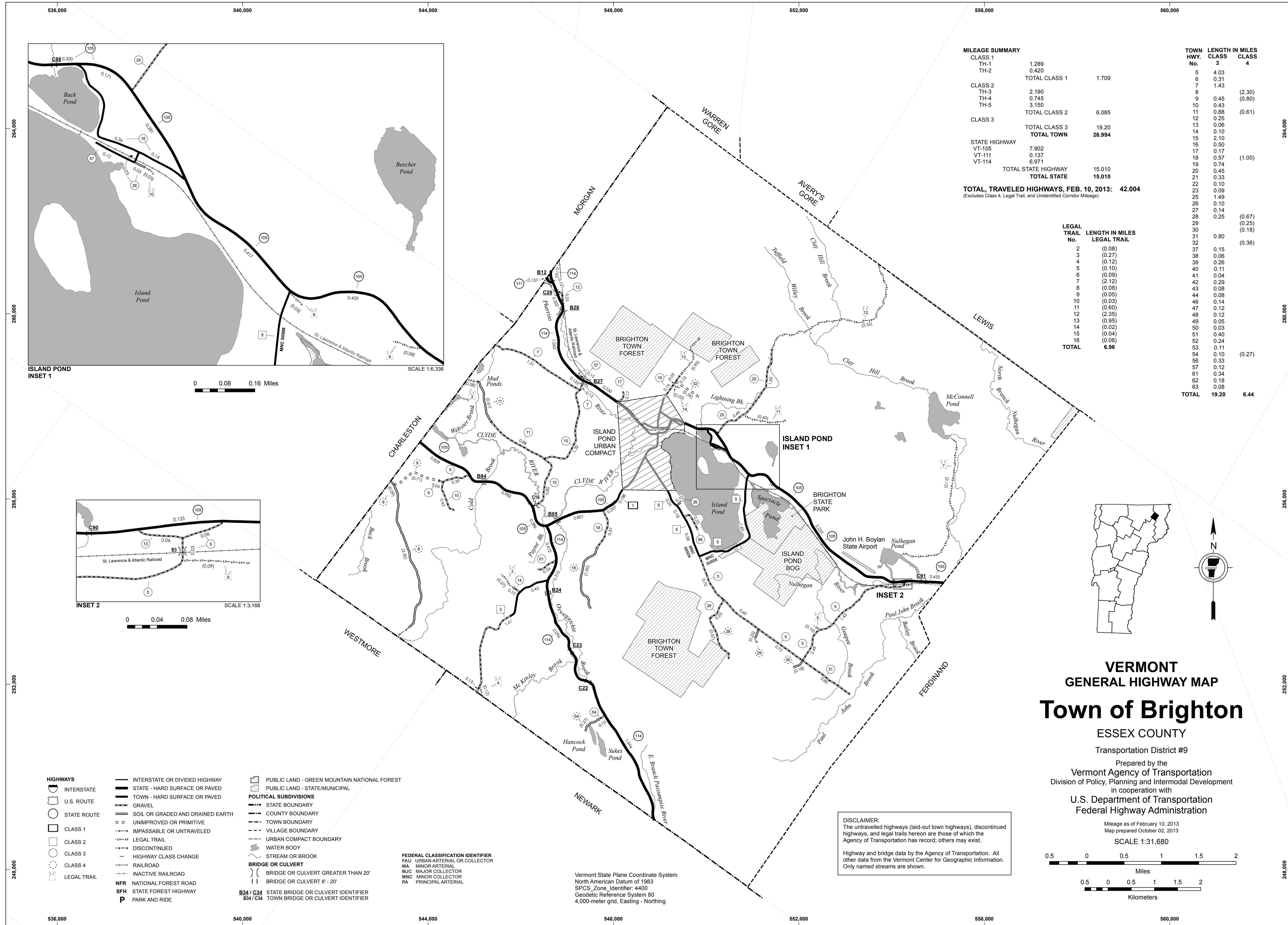
SCALE 1:31,680



**DISCLAIMER:**  
The untraveled highways (laid-out town highways), discontinued highways, and legal trails hereon are those of which the Agency of Transportation has record; others may exist.  
Highway and bridge data by the Agency of Transportation. All other data from the Vermont Center for Geographic Information. Only named streams are shown.

- HIGHWAYS**
- INTERSTATE
- U.S. ROUTE
- STATE ROUTE
- CLASS 1
- CLASS 2
- CLASS 3
- CLASS 4
- LEGAL TRAIL
- INTERSTATE OR DIVIDED HIGHWAY
- STATE - HARD SURFACE OR PAVED
- TOWN - HARD SURFACE OR PAVED
- GRAVEL
- SOIL OR GRADED AND DRAINED EARTH
- UNIMPROVED OR PRIMITIVE
- IMPASSABLE OR UNTRAVELED
- LEGAL TRAIL
- DISCONTINUED
- HIGHWAY CLASS CHANGE
- RAILROAD
- INACTIVE RAILROAD
- NATIONAL FOREST ROAD
- STATE FOREST HIGHWAY
- PARK AND RIDE
- PUBLIC LAND - GREEN MOUNTAIN NATIONAL FOREST
- PUBLIC LAND - STATE/MUNICIPAL
- POLITICAL SUBDIVISIONS**
- STATE BOUNDARY
- COUNTY BOUNDARY
- TOWN BOUNDARY
- VILLAGE BOUNDARY
- URBAN COMPACT BOUNDARY
- WATER BODY
- STREAM OR BROOK
- BRIDGE OR CULVERT**
- BRIDGE OR CULVERT GREATER THAN 20'
- BRIDGE OR CULVERT 6' - 20'
- STATE BRIDGE OR CULVERT IDENTIFIER
- TOWN BRIDGE OR CULVERT IDENTIFIER
- FEDERAL CLASSIFICATION IDENTIFIER
- FAU - URBAN ARTERIAL OR COLLECTOR
- MA - MINOR ARTERIAL
- MJC - MAJOR COLLECTOR
- MNC - MINOR COLLECTOR
- PA - PRINCIPAL ARTERIAL

Vermont State Plane Coordinate System  
North American Datum of 1983  
SPCS\_Zone\_Identifier: 4400  
Geodetic Reference System 80  
4,000-meter grid, Easting - Northing



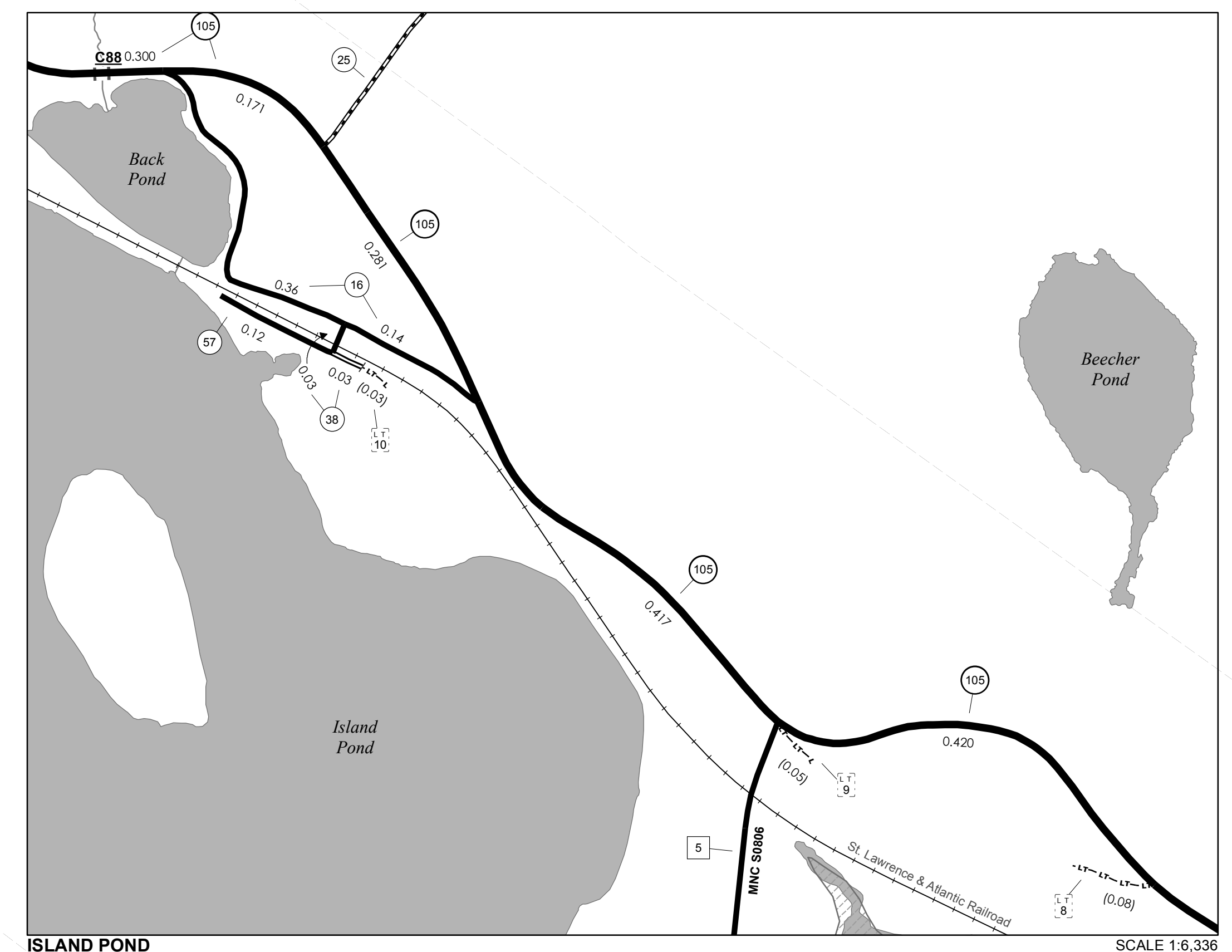
**MILEAGE SUMMARY**

CLASS	TH-1	TH-2	TOTAL CLASS 1	CLASS 2	TH-3	TH-4	TH-5	TOTAL CLASS 2	CLASS 3	TOTAL CLASS 3	TOTAL TOWN	
CLASS 1	1.289	0.420	1.709	CLASS 2	2.190	0.745	3.150	6.085	CLASS 3	19.20	26.994	
STATE HIGHWAY	7.902	0.137	8.039	VT-105	0.137	0.137	0.137	0.137	VT-111	6.971	15.010	15.010
TOTAL STATE HIGHWAY	15.010	15.010	15.010	TOTAL STATE HIGHWAY	15.010	15.010	15.010	15.010	TOTAL STATE HIGHWAY	15.010	15.010	15.010

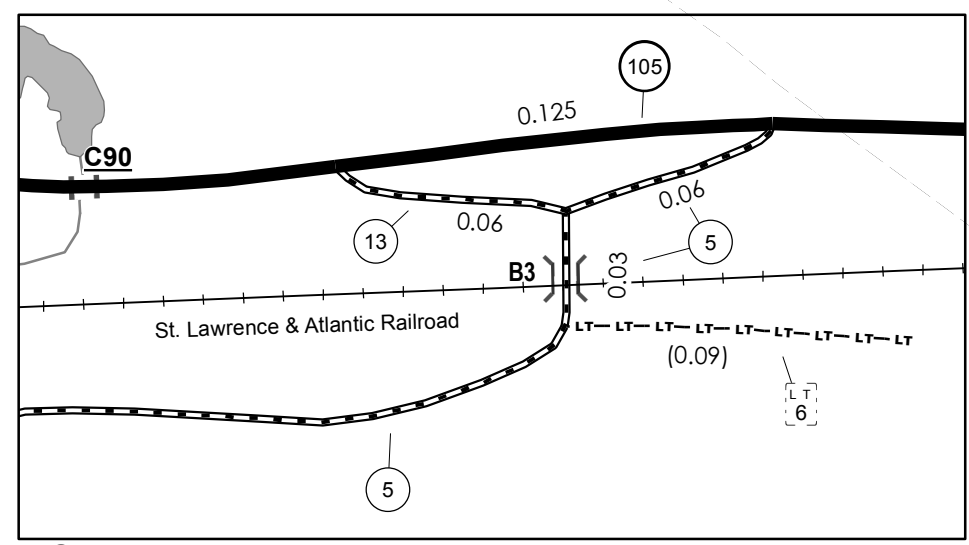
**TOTAL, TRAVELED HIGHWAYS, FEB. 10, 2013: 42.004**  
 (Excludes Class 4, Legal Trail, and Unidentified Corridor Mileage)

**LEGAL TRAIL LENGTH IN MILES**

LEGAL TRAIL No.	LENGTH IN MILES
2	(0.08)
3	(0.27)
4	(0.12)
5	(0.10)
6	(0.09)
7	(2.12)
8	(0.08)
9	(0.05)
10	(0.03)
11	(0.60)
12	(2.35)
13	(0.95)
14	(0.02)
15	(0.04)
16	(0.06)
TOTAL	6.96



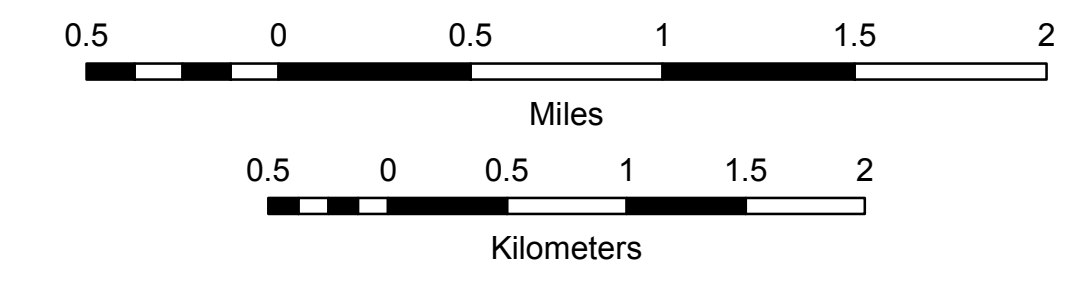
ISLAND POND INSET 1 SCALE 1:6,336



INSET 2 SCALE 1:3,168

- HIGHWAYS**
- INTERSTATE
  - STATE - HARD SURFACE OR PAVED
  - TOWN - HARD SURFACE OR PAVED
  - GRAVEL
  - SOIL OR GRADED AND DRAINED EARTH
  - UNIMPROVED OR PRIMITIVE
  - IMPASSABLE OR UNTRAVELED
  - LEGAL TRAIL
  - DISCONTINUED
  - HIGHWAY CLASS CHANGE
  - RAILROAD
  - INACTIVE RAILROAD
  - NFR NATIONAL FOREST ROAD
  - SFH STATE FOREST HIGHWAY
  - P PARK AND RIDE
- POLITICAL SUBDIVISIONS**
- STATE BOUNDARY
  - COUNTY BOUNDARY
  - TOWN BOUNDARY
  - VILLAGE BOUNDARY
  - URBAN COMPACT BOUNDARY
  - WATER BODY
  - STREAM OR BROOK
- BRIDGE OR CULVERT**
- BRIDGE OR CULVERT GREATER THAN 20'
  - BRIDGE OR CULVERT 6' - 20'
- FEDERAL CLASSIFICATION IDENTIFIER**
- FAU URBAN ARTERIAL OR COLLECTOR
  - MA MINOR ARTERIAL
  - MJC MAJOR COLLECTOR
  - MNC MINOR COLLECTOR
  - PA PRINCIPAL ARTERIAL
- B34 / C34 STATE BRIDGE OR CULVERT IDENTIFIER**  
**B34 / C34 TOWN BRIDGE OR CULVERT IDENTIFIER**

**DISCLAIMER:**  
 The untraveled highways (laid-out town highways), discontinued highways, and legal trails herein are those of which the Agency of Transportation has record; others may exist.  
 Highway and bridge data by the Agency of Transportation. All other data from the Vermont Center for Geographic Information. Only named streams are shown.

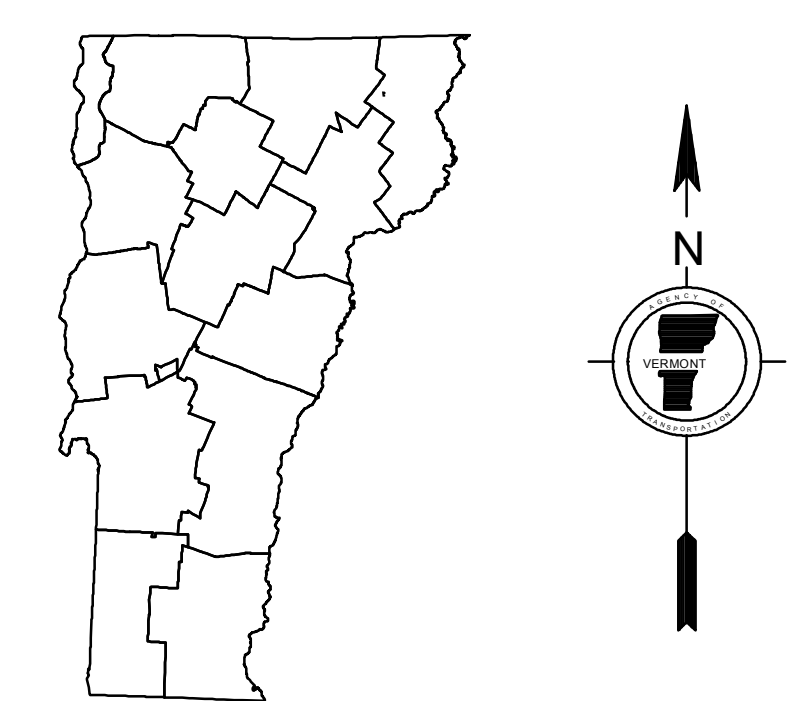
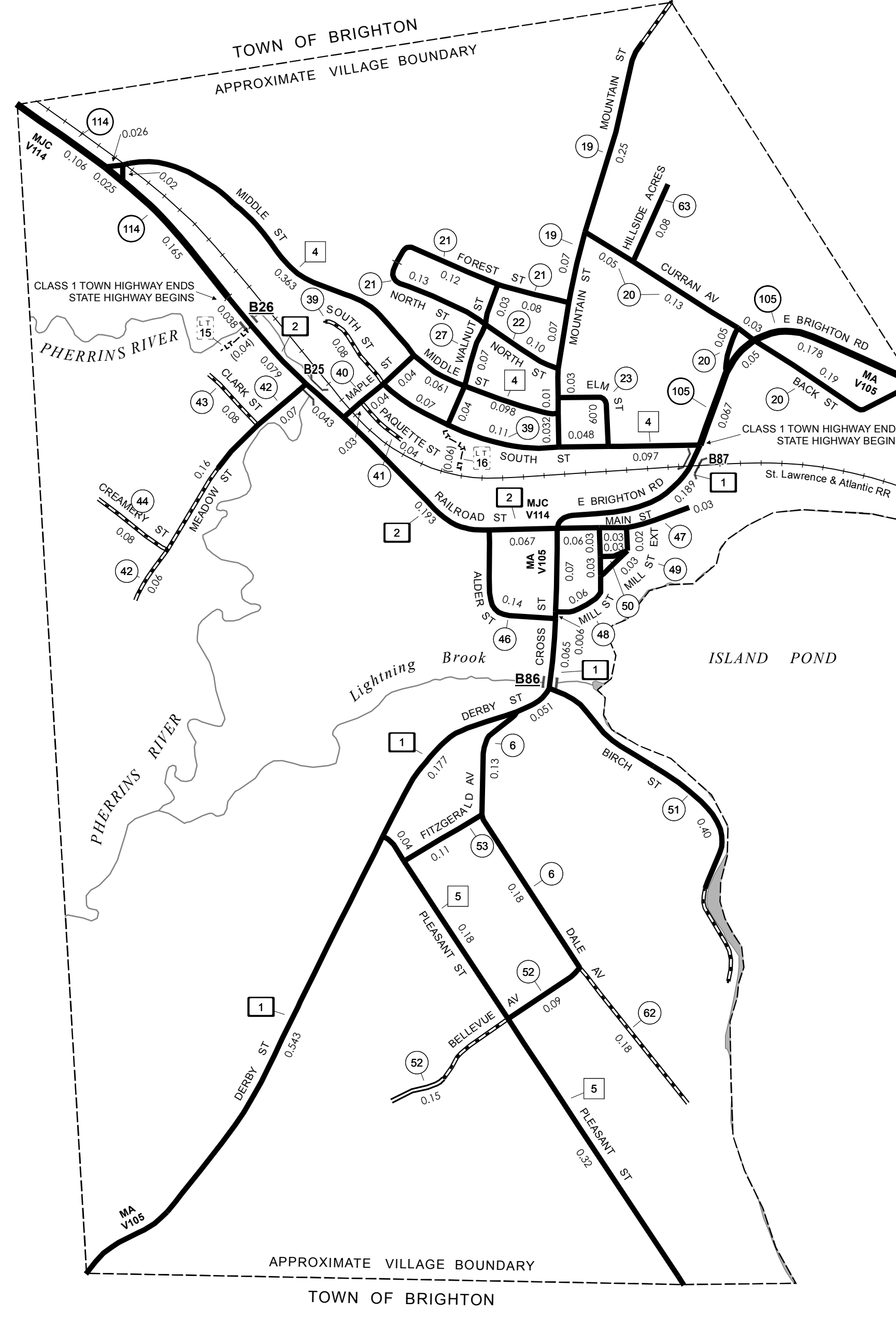


**VERMONT GENERAL HIGHWAY MAP**  
**Town of Brighton**  
 ESSEX COUNTY  
 Transportation District #9  
 Prepared by the Vermont Agency of Transportation  
 Division of Policy, Planning and Intermodal Development  
 in cooperation with  
 U.S. Department of Transportation  
 Federal Highway Administration

TOWN HWY. No.	LENGTH IN MILES		TOWN ROAD NAME
	CLASS 3	CLASS 4	
6	0.13		FITZGERALD AV
6	0.18		DALE AV
19	0.43		MOUNTAIN ST
20	0.21		CURRAN AV
20	0.05		TH 20
20	0.19		BACK ST
21	0.13		NORTH ST
21	0.20		FOREST ST
22	0.10		NORTH ST
23	0.09		ELM ST
27	0.14		WALNUT ST
39	0.26		SOUTH ST
40	0.11		MAPLE ST
41	0.04		PAQUETTE ST
42	0.29		MEADOW ST
43	0.08		CLARK ST
44	0.08		CREAMERY ST
46	0.14		ALDER ST
47	0.12		MAIN ST
48	0.12		MILL ST
49	0.05		MILL ST EXT
50	0.03		TH 50
51	0.40		BIRCH ST
52	0.24		BELLEVUE AV
53	0.11		FITZGERALD AV
62	0.19		DALE AV
63	0.08		HILLSIDE ACRES
<b>TOTAL</b>	<b>4.18</b>	<b>0.00</b>	

LEGAL TRAIL No.	LENGTH IN MILES	
	LEGAL TRAIL	
15	(0.04)	
16	(0.06)	
<b>TOTAL</b>	<b>0.10</b>	

MILEAGE SUMMARY			
CLASS 1			
TH-1	1.101		
TH-2	0.420		
<b>TOTAL CLASS 1</b>		<b>1.521</b>	
CLASS 2			
TH-4	0.745		
TH-5	0.540		
<b>TOTAL CLASS 2</b>		<b>1.285</b>	
CLASS 3			
<b>TOTAL CLASS 3</b>		<b>4.18</b>	
<b>TOTAL TOWN</b>		<b>6.986</b>	
STATE HIGHWAY			
VT-105	0.295		
VT-114	0.296		
<b>TOTAL STATE HIGHWAY</b>		<b>0.591</b>	
<b>TOTAL STATE</b>		<b>0.591</b>	
<b>TOTAL, TRAVELED HIGHWAYS, FEB. 10, 2012:</b>			<b>7.577</b>
<small>(Excludes Class 4, Legal Trail, and Unidentified Corridor Mileage)</small>			

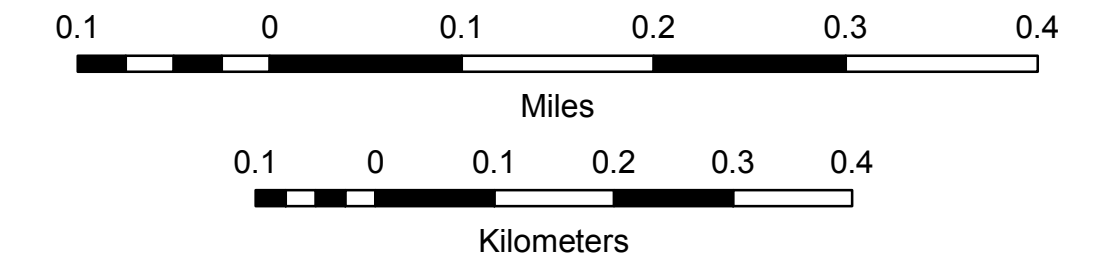


# VERMONT GENERAL HIGHWAY MAP Urban Compact of Island Pond

ESSEX COUNTY  
Transportation District #9

Prepared by the  
Vermont Agency of Transportation  
Division of Policy, Planning and Intermodal Development  
in cooperation with  
U.S. Department of Transportation  
Federal Highway Administration

Mileage as of February 10, 2012  
Map prepared September 27, 2012  
SCALE 1:6,336



HIGHWAYS		POLITICAL SUBDIVISIONS		FEDERAL CLASSIFICATION IDENTIFIER	
	INTERSTATE OR DIVIDED HIGHWAY		PUBLIC LAND - GREEN MOUNTAIN NATIONAL FOREST		FAU URBAN ARTERIAL OR COLLECTOR
	STATE - HARD SURFACE OR PAVED		PUBLIC LAND - STATE/MUNICIPAL		MA MINOR ARTERIAL
	TOWN - HARD SURFACE OR PAVED		STATE BOUNDARY		MJC MAJOR COLLECTOR
	GRAVEL		COUNTY BOUNDARY		MNC MINOR COLLECTOR
	SOIL OR GRADED AND DRAINED EARTH		TOWN BOUNDARY		PA PRINCIPAL ARTERIAL
	UNIMPROVED OR PRIMITIVE		VILLAGE BOUNDARY		
	IMPASSABLE OR UNTRAVELED		URBAN COMPACT BOUNDARY		
	LEGAL TRAIL		WATER BODY		
	DISCONTINUED		STREAM OR BROOK		
	HIGHWAY CLASS CHANGE		BRIDGE OR CULVERT		
	RAILROAD		BRIDGE OR CULVERT GREATER THAN 20'		
	INACTIVE RAILROAD		BRIDGE OR CULVERT 6' - 20'		
	PARK AND RIDE		B34 / C34 STATE BRIDGE OR CULVERT IDENTIFIER		
			B34 / C34 TOWN BRIDGE OR CULVERT IDENTIFIER		

**DISCLAIMER:**  
The untraveled highways (laid-out town highways), discontinued highways, and legal trails hereon are those of which the Agency of Transportation has record; others may exist.  
Highway and bridge data by the Agency of Transportation. All other data from the Vermont Center for Geographic Information. Only named streams are shown.

Vermont State Plane Coordinate System  
North American Datum of 1983  
SPCS\_Zone\_Identifier: 4400  
Geodetic Reference System 80  
2,000-meter grid, Easting - Northing

# VERMONT GENERAL HIGHWAY MAP Town of Brunswick Town of Maidstone

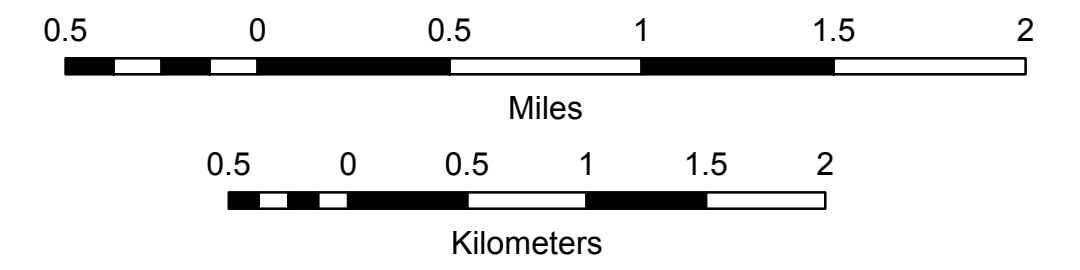
ESSEX COUNTY

Transportation District #7 (Maidstone)  
Transportation District #9 (Brunswick)

Prepared by the  
Vermont Agency of Transportation  
Division of Policy, Planning and Intermodal Development  
in cooperation with  
U.S. Department of Transportation  
Federal Highway Administration

Mileage as of February 10, 2013  
Map prepared October 01, 2013

SCALE 1:31,680



### MAIDSTONE MILEAGE

TOWN HWY. No.	LENGTH IN MILES CLASS 3	CLASS 4
2	2.41	
3		(0.60)
4	4.23	
5	0.11	
6		(0.38)
7	0.67	
8		(3.67)
<b>TOTAL</b>	<b>7.42</b>	<b>4.65</b>

TOWN HWY. No.	LENGTH IN MILES "NOT UP TO STANDARD"
2	(0.30)
<b>TOTAL</b>	<b>0.30</b>

\* The sections of the town highways listed above are legally Class 3, but have been deemed "Not Up To Standard" and are functionally Class 4 Town Highways

### MILEAGE SUMMARY

CLASS 2 TH-1	5.930		
	TOTAL CLASS 2	5.930	
	TOTAL CLASS 3	7.42	
	<b>TOTAL TOWN</b>	<b>13.350</b>	
STATE HIGHWAY VT-102	7.823		
NSH-MSH	0.602		
	TOTAL STATE HIGHWAY	8.425	
	<b>TOTAL STATE</b>	<b>8.425</b>	
	<b>TOTAL TRAVELED HIGHWAYS, FEB. 10, 2013:</b>	<b>21.775</b>	

(Excludes Class 4, Legal Trail, and Undeveloped Corridor Mileage)

### BRUNSWICK MILEAGE

#### MILEAGE SUMMARY

CLASS 3	TOTAL CLASS 3	0.00
	<b>TOTAL TOWN</b>	<b>0.00</b>
STATE HIGHWAY VT-102	7.080	
VT-105	2.177	
	TOTAL STATE HIGHWAY	9.257
	<b>TOTAL STATE</b>	<b>9.257</b>

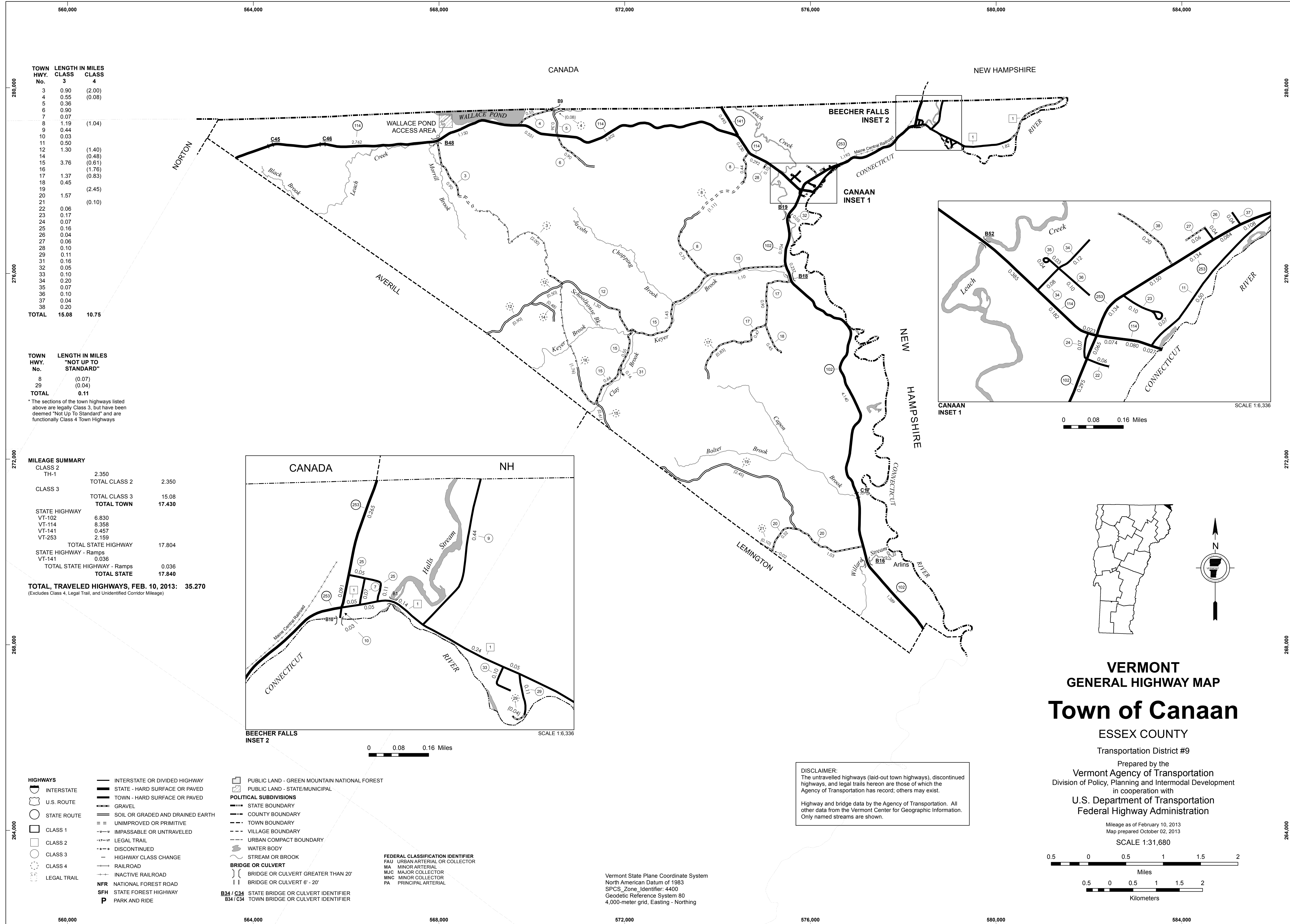
**TOTAL TRAVELED HIGHWAYS, FEB. 10, 2013: 9.257**  
(Excludes Class 4, Legal Trail, and Undeveloped Corridor Mileage)

**DISCLAIMER:**  
The untraveled highways (laid-out town highways), discontinued highways, and legal trails herein are those of which the Agency of Transportation has record; others may exist.

Highway and bridge data by the Agency of Transportation. All other data from the Vermont Center for Geographic Information. Only named streams are shown.

Vermont State Plane Coordinate System  
North American Datum of 1983  
SPCS Zone Identifier: 4400  
Geodetic Reference System 80  
4,000-meter grid, Easting - Northing

<b>HIGHWAYS</b>	— INTERSTATE OR DIVIDED HIGHWAY	▨ PUBLIC LAND - STATE/MUNICIPAL
— INTERSTATE	— STATE - HARD SURFACE OR PAVED	<b>POLITICAL SUBDIVISIONS</b>
— U.S. ROUTE	— TOWN - HARD SURFACE OR PAVED	— STATE BOUNDARY
— STATE ROUTE	— GRAVEL	— COUNTY BOUNDARY
— CLASS 1	— SOIL OR GRADED AND DRAINED EARTH	— TOWN BOUNDARY
— CLASS 2	— UNIMPROVED OR PRIMITIVE	— VILLAGE BOUNDARY
— CLASS 3	— IMPASSABLE OR UNTRAVELED	— URBAN COMPACT BOUNDARY
— CLASS 4	— LEGAL TRAIL	— WATER BODY
— CLASS 4	— DISCONTINUED	— STREAM OR BROOK
— LEGAL TRAIL	— HIGHWAY CLASS CHANGE	<b>BRIDGE OR CULVERT</b>
— RAILROAD	— INACTIVE RAILROAD	— BRIDGE OR CULVERT GREATER THAN 20'
— NFR	— NATIONAL FOREST ROAD	— BRIDGE OR CULVERT 6' - 20'
— SFH	— STATE FOREST HIGHWAY	<b>B34 / C34</b> STATE BRIDGE OR CULVERT IDENTIFIER
— P	— PARK AND RIDE	<b>B34 / C34</b> TOWN BRIDGE OR CULVERT IDENTIFIER
		<b>FEDERAL CLASSIFICATION IDENTIFIER</b>
		FAU URBAN ARTERIAL OR COLLECTOR
		MA MINOR ARTERIAL
		MJC MAJOR COLLECTOR
		MNC MINOR COLLECTOR
		PA PRINCIPAL ARTERIAL



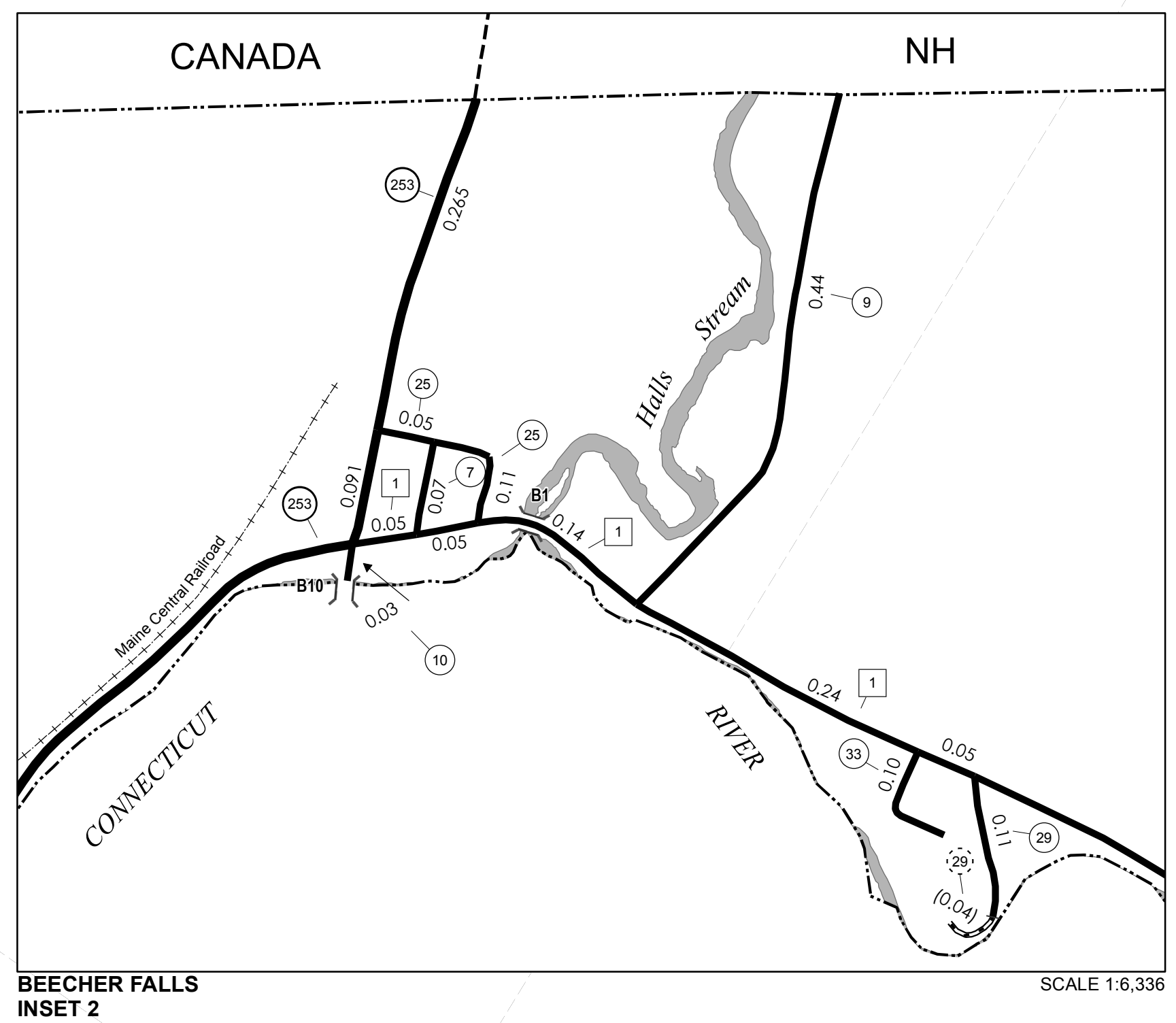
TOWN HWY. No.	LENGTH IN MILES CLASS 3	CLASS 4
3	0.90	(2.00)
4	0.55	(0.08)
5	0.36	
6	0.90	
7	0.07	
8	1.19	(1.04)
9	0.44	
10	0.03	
11	0.50	
12	1.30	(1.40)
14	0.48	(0.48)
15	3.76	(0.61)
16	1.76	(1.76)
17	1.37	(0.83)
18	0.45	
19		(2.45)
20	1.57	
21		(0.10)
22	0.06	
23	0.17	
24	0.07	
25	0.16	
26	0.04	
27	0.06	
28	0.10	
29	0.11	
31	0.18	
32	0.05	
33	0.10	
34	0.20	
35	0.07	
36	0.10	
37	0.04	
38	0.20	
<b>TOTAL</b>	<b>15.08</b>	<b>10.75</b>

TOWN HWY. No.	LENGTH IN MILES "NOT UP TO STANDARD"
8	(0.07)
29	(0.04)
<b>TOTAL</b>	<b>0.11</b>

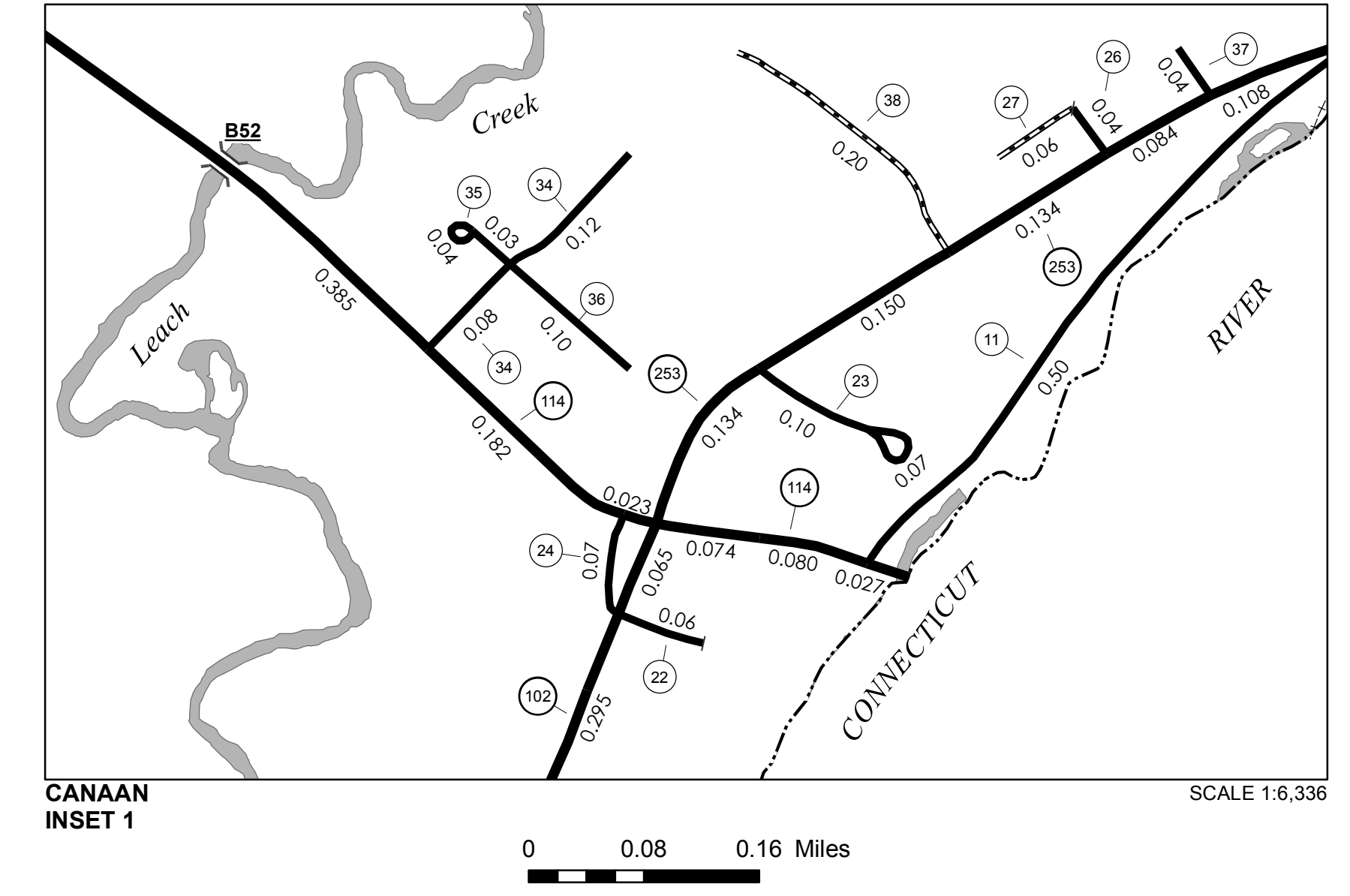
\*The sections of the town highways listed above are legally Class 3, but have been deemed "Not Up To Standard" and are functionally Class 4 Town Highways

MILEAGE SUMMARY		
CLASS 2		
TH-1	2.350	
	<b>TOTAL CLASS 2</b>	<b>2.350</b>
CLASS 3		
	<b>TOTAL CLASS 3</b>	<b>15.08</b>
	<b>TOTAL TOWN</b>	<b>17.430</b>
STATE HIGHWAY		
VT-102	6.830	
VT-114	8.358	
VT-141	0.457	
VT-253	2.159	
	<b>TOTAL STATE HIGHWAY</b>	<b>17.804</b>
STATE HIGHWAY - Ramps		
VT-141	0.036	
	<b>TOTAL STATE HIGHWAY - Ramps</b>	<b>0.036</b>
	<b>TOTAL STATE</b>	<b>17.840</b>
<b>TOTAL, TRAVELED HIGHWAYS, FEB. 10, 2013:</b>	<b>35.270</b>	

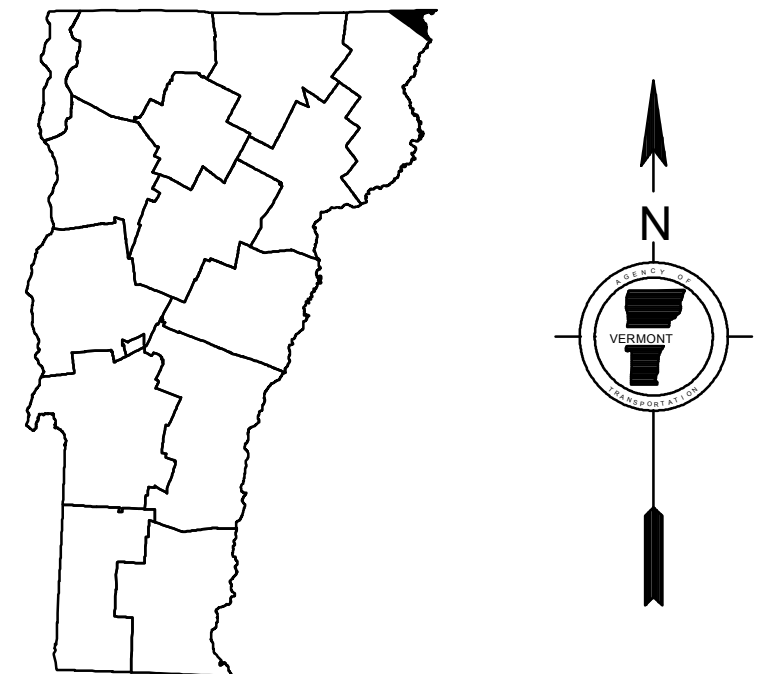
(Excludes Class 4, Legal Trail, and Undesignated Corridor Mileage)



BEECHER FALLS INSET 2  
SCALE 1:6,336  
0 0.08 0.16 Miles



CANAAN INSET 1  
SCALE 1:6,336  
0 0.08 0.16 Miles



**VERMONT  
GENERAL HIGHWAY MAP**

**Town of Canaan**

ESSEX COUNTY

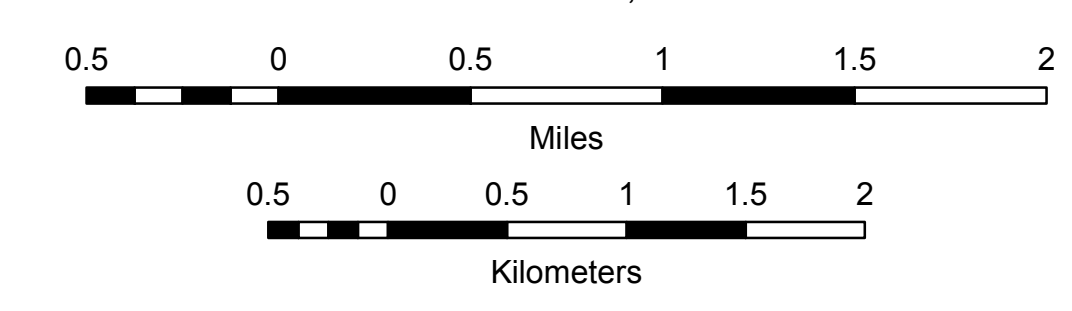
Transportation District #9

Prepared by the  
Vermont Agency of Transportation  
Division of Policy, Planning and Intermodal Development  
in cooperation with

U.S. Department of Transportation  
Federal Highway Administration

Mileage as of February 10, 2013  
Map prepared October 02, 2013

SCALE 1:31,680



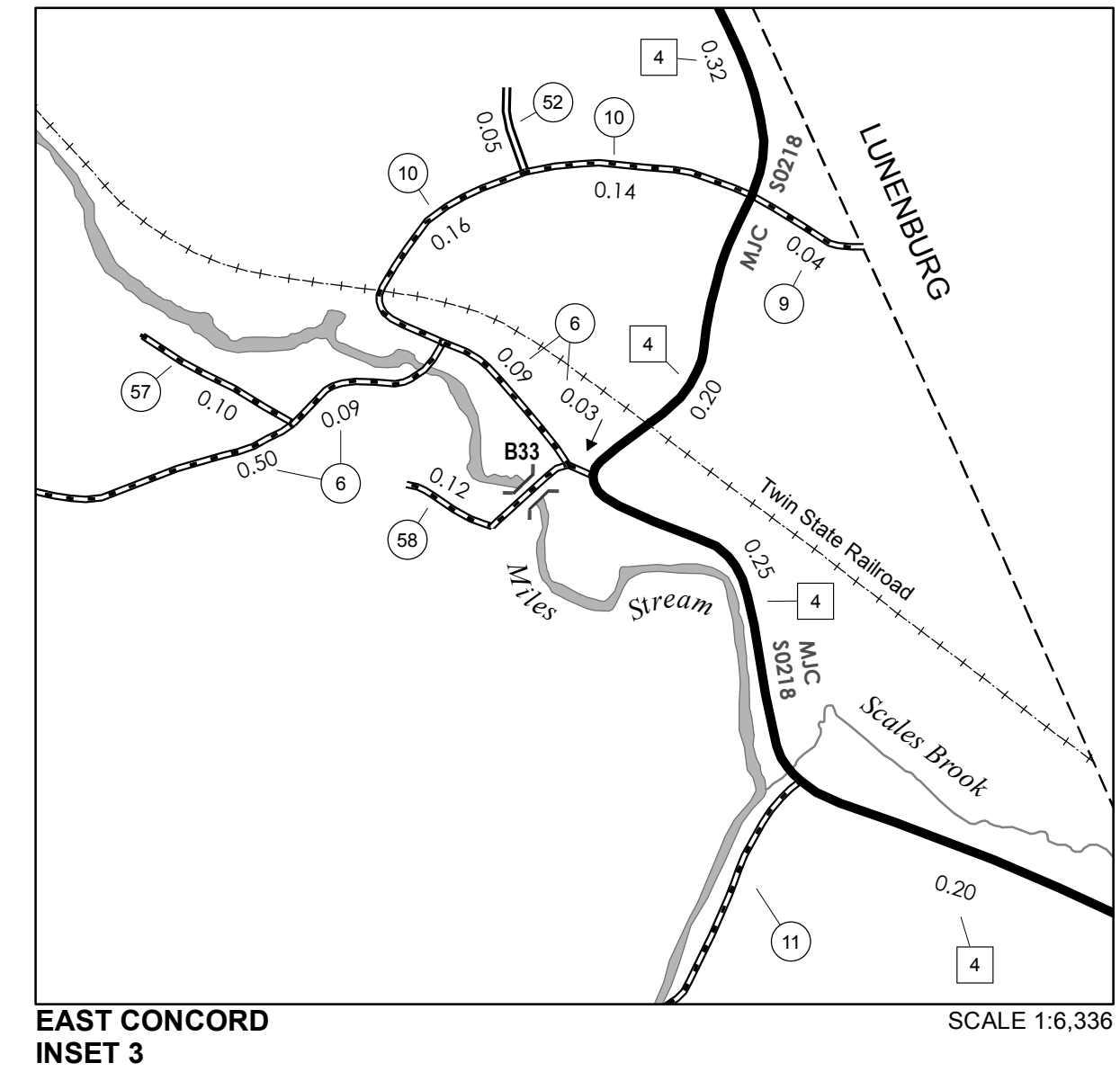
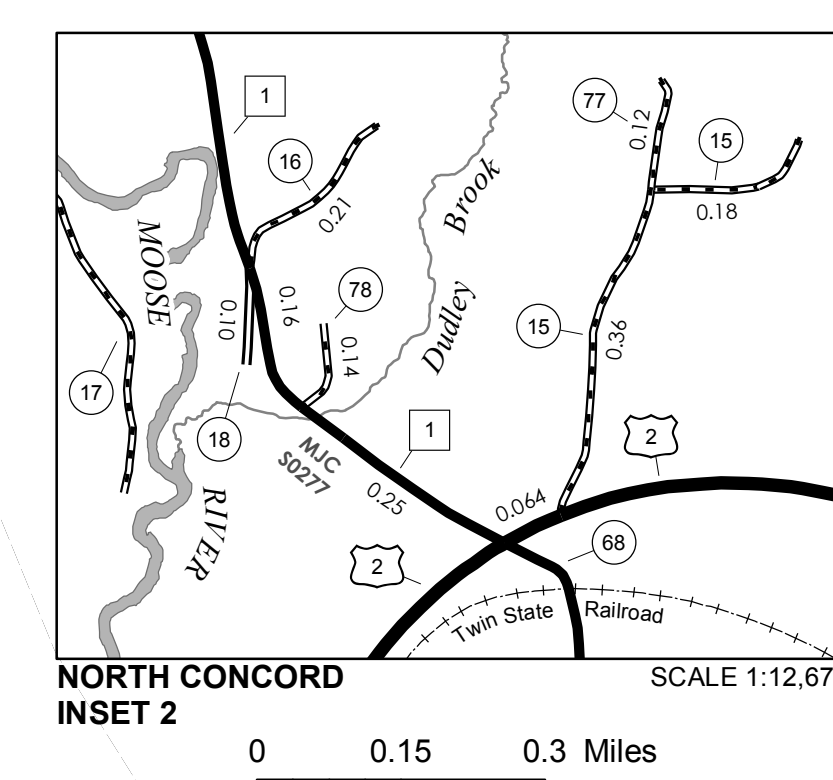
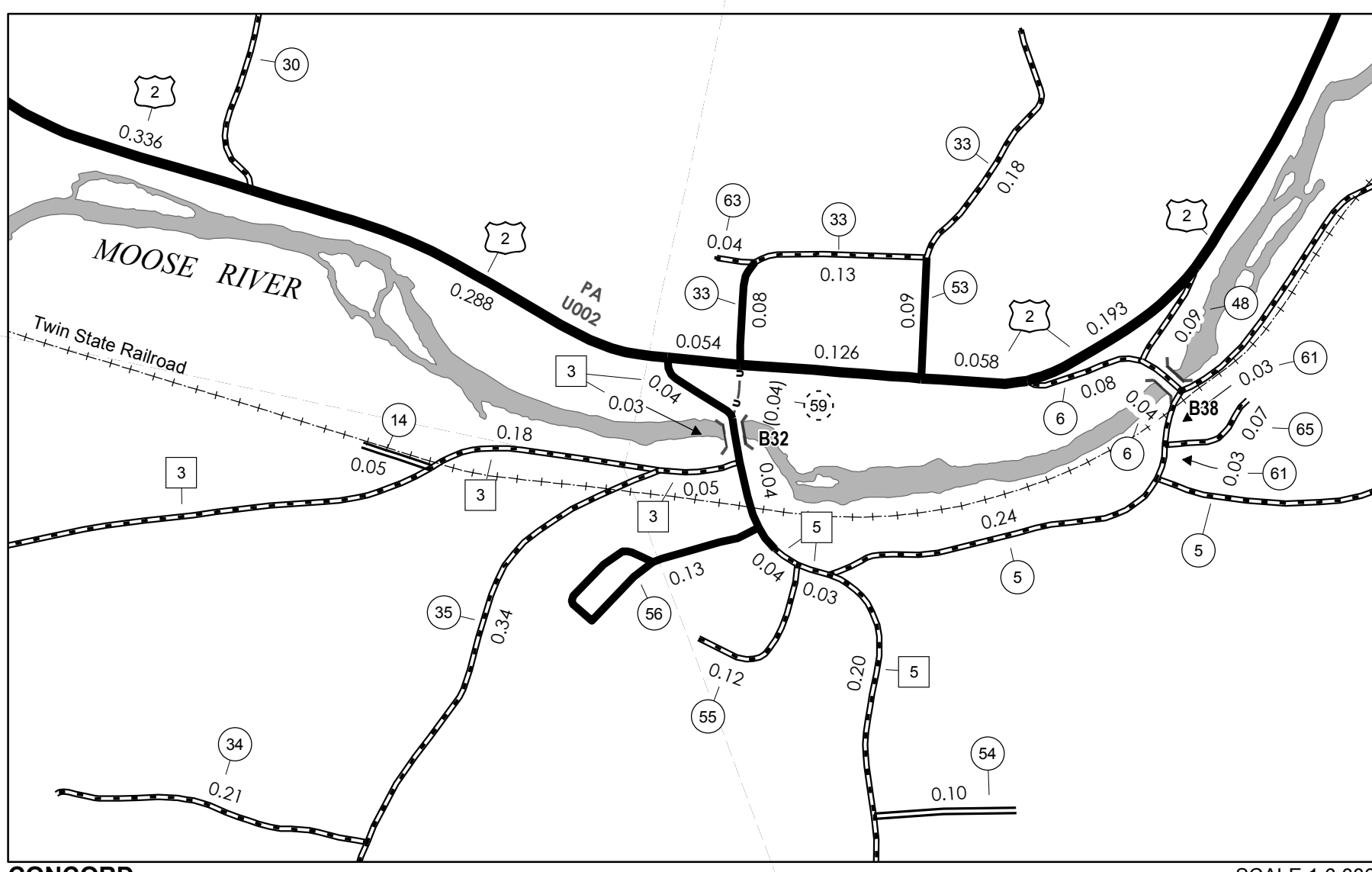
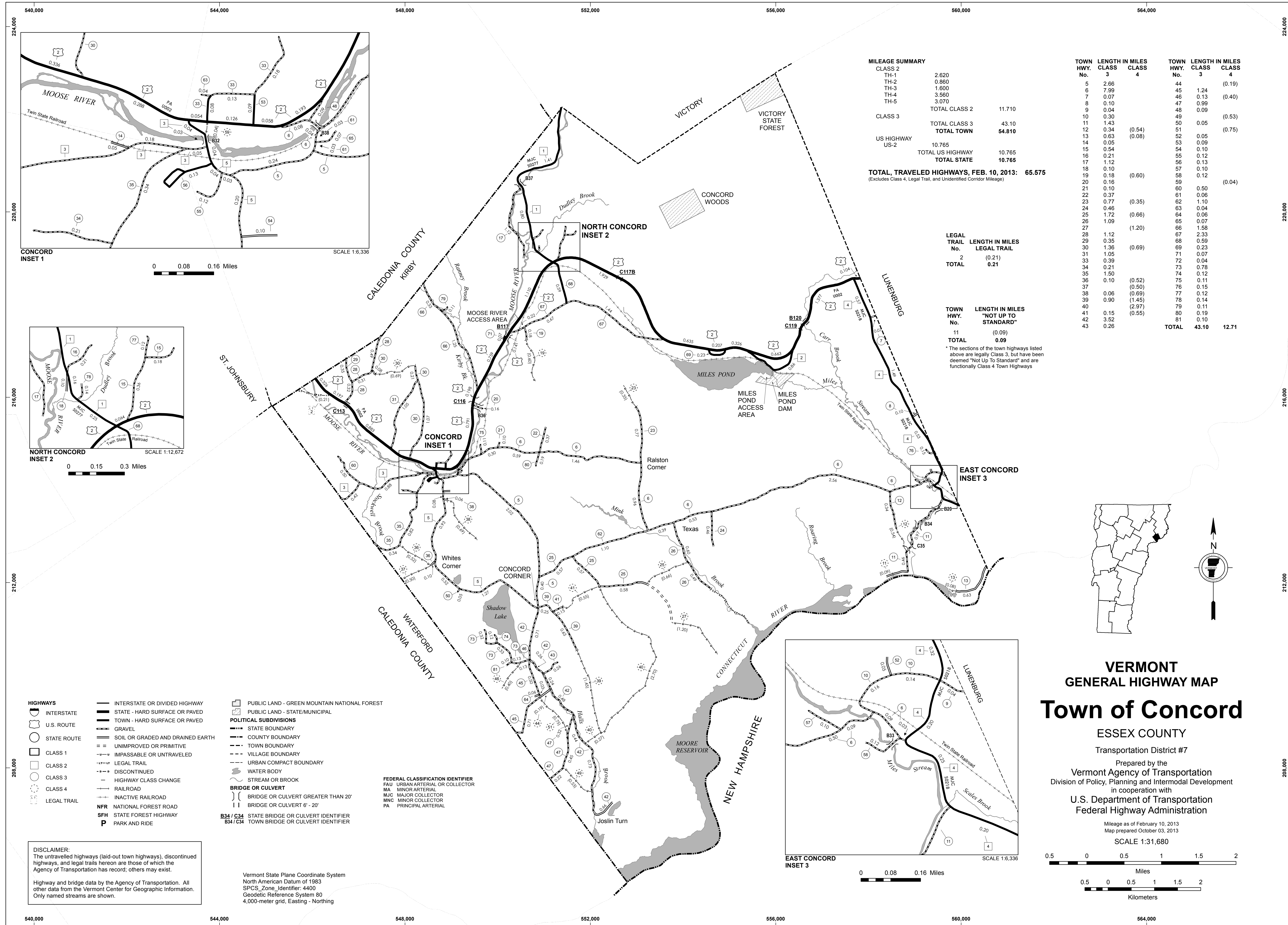
- HIGHWAYS**
  - INTERSTATE
  - U.S. ROUTE
  - STATE ROUTE
  - CLASS 1
  - CLASS 2
  - CLASS 3
  - CLASS 4
  - LEGAL TRAIL
- INTERSTATE OR DIVIDED HIGHWAY
- STATE - HARD SURFACE OR PAVED
- TOWN - HARD SURFACE OR PAVED
- GRAVEL
- SOIL OR GRADED AND DRAINED EARTH
- UNIMPROVED OR PRIMITIVE
- IMPASSABLE OR UNTRAVELED
- LEGAL TRAIL
- DISCONTINUED
- HIGHWAY CLASS CHANGE
- RAILROAD
- INACTIVE RAILROAD
- NFR NATIONAL FOREST ROAD
- SFH STATE FOREST HIGHWAY
- P PARK AND RIDE

- POLITICAL SUBDIVISIONS**
  - STATE BOUNDARY
  - COUNTY BOUNDARY
  - TOWN BOUNDARY
  - VILLAGE BOUNDARY
  - URBAN COMPACT BOUNDARY
  - WATER BODY
  - STREAM OR BROOK
- BRIDGE OR CULVERT**
  - BRIDGE OR CULVERT GREATER THAN 20'
  - BRIDGE OR CULVERT 6' - 20'
  - STATE BRIDGE OR CULVERT IDENTIFIER
  - TOWN BRIDGE OR CULVERT IDENTIFIER
- PUBLIC LAND - GREEN MOUNTAIN NATIONAL FOREST**
- PUBLIC LAND - STATE/MUNICIPAL**

- FEDERAL CLASSIFICATION IDENTIFIER**
  - FAU URBAN ARTERIAL OR COLLECTOR
  - MA MINOR ARTERIAL
  - MJC MAJOR COLLECTOR
  - MNC MINOR COLLECTOR
  - PA PRINCIPAL ARTERIAL

Vermont State Plane Coordinate System  
North American Datum of 1983  
SPCS\_Zone\_Identifier: 4400  
Geodetic Reference System 80  
4,000-meter grid, Easting - Northing

**DISCLAIMER:**  
The untraveled highways (laid-out town highways), discontinued highways, and legal trails herein are those of which the Agency of Transportation has record; others may exist.  
Highway and bridge data by the Agency of Transportation. All other data from the Vermont Center for Geographic Information. Only named streams are shown.



**MILEAGE SUMMARY**

CLASS 2	2.620	
TH-1	0.860	
TH-2	1.600	
TH-3	3.560	
TH-4	3.070	
TH-5		
TOTAL CLASS 2	11.710	
CLASS 3		
TOTAL CLASS 3	43.10	
TOTAL TOWN	54.810	
US HIGHWAY		
US-2	10.765	
TOTAL US HIGHWAY	10.765	
TOTAL STATE	10.765	

**TOTAL, TRAVELED HIGHWAYS, FEB. 10, 2013: 65.575**  
(Excludes Class 4, Legal Trail, and Unidentified Corridor Mileage)

TOWN HWY. No.	LENGTH IN MILES CLASS 3	LENGTH IN MILES CLASS 4	TOWN HWY. No.	LENGTH IN MILES CLASS 3	LENGTH IN MILES CLASS 4
5	2.66		44		(0.19)
6	7.99		45		1.24
7	0.07		46		0.13
8	0.10		47		0.99
9	0.04		48		0.09
10	0.30		49		(0.53)
11	1.43		50		0.05
12	0.34	(0.54)	51		(0.75)
13	0.63	(0.08)	52		0.05
14	0.05		53		0.09
15	0.54		54		0.10
16	0.21		55		0.12
17	1.12		56		0.13
18	0.10		57		0.10
19	0.18	(0.60)	58		0.12
20	0.16		59		(0.04)
21	0.10		60		0.50
22	0.37		61		0.06
23	0.77	(0.35)	62		1.10
24	0.46		63		0.04
25	1.72	(0.66)	64		0.06
26	1.09		65		0.07
27	1.12	(1.20)	66		1.58
28	1.12		67		2.33
29	0.35		68		0.59
30	1.36	(0.69)	69		0.23
31	1.05		71		0.07
33	0.39		72		0.04
34	0.21		73		0.78
35	1.50		74		0.12
36	0.10	(0.52)	75		0.11
37		(0.50)	76		0.15
38	0.06	(0.69)	77		0.12
39	0.90	(1.45)	78		0.14
40		(2.97)	79		0.11
41	0.15	(0.55)	80		0.19
42	3.52		81		0.10
43	0.26		TOTAL	43.10	12.71

**LEGAL TRAIL**

No.	LENGTH IN MILES LEGAL TRAIL
2	(0.21)
TOTAL	0.21

**TOWN HWY. No.**

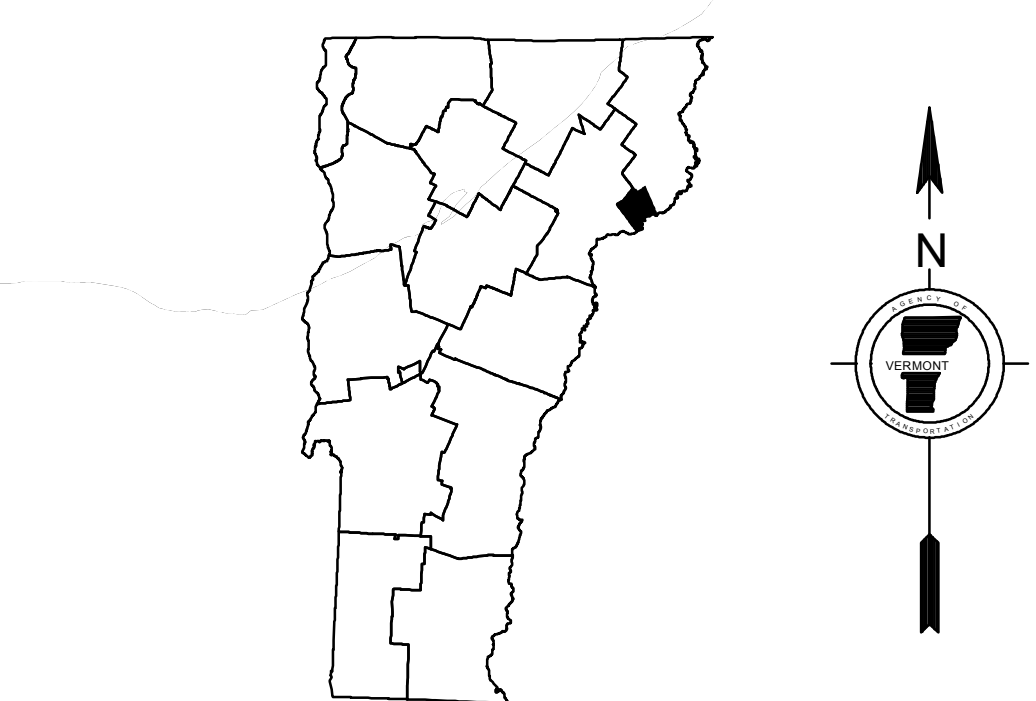
No.	LENGTH IN MILES "NOT UP TO STANDARD"
11	(0.09)
TOTAL	0.09

\* The sections of the town highways listed above are legally Class 3, but have been deemed "Not Up To Standard" and are functionally Class 4 Town Highways

- HIGHWAYS**
- INTERSTATE
  - STATE - HARD SURFACE OR PAVED
  - TOWN - HARD SURFACE OR PAVED
  - GRAVEL
  - SOIL OR GRADED AND DRAINED EARTH
  - UNIMPROVED OR PRIMITIVE
  - IMPASSABLE OR UNTRAVELED
  - LEGAL TRAIL
  - DISCONTINUED
  - HIGHWAY CLASS CHANGE
  - RAILROAD
  - INACTIVE RAILROAD
  - NFR NATIONAL FOREST ROAD
  - SFH STATE FOREST HIGHWAY
  - P PARK AND RIDE
- POLITICAL SUBDIVISIONS**
- STATE BOUNDARY
  - COUNTY BOUNDARY
  - TOWN BOUNDARY
  - VILLAGE BOUNDARY
  - URBAN COMPACT BOUNDARY
  - WATER BODY
  - STREAM OR BROOK
- BRIDGE OR CULVERT**
- BRIDGE OR CULVERT GREATER THAN 20'
  - BRIDGE OR CULVERT 6' - 20'
- STATE BRIDGE OR CULVERT IDENTIFIER**
- B34 / C34 STATE BRIDGE OR CULVERT IDENTIFIER
  - B34 / C34 TOWN BRIDGE OR CULVERT IDENTIFIER
- FEDERAL CLASSIFICATION IDENTIFIER**
- FAU URBAN ARTERIAL OR COLLECTOR
  - MA MINOR ARTERIAL
  - MJC MAJOR COLLECTOR
  - MNC MINOR COLLECTOR
  - PA PRINCIPAL ARTERIAL

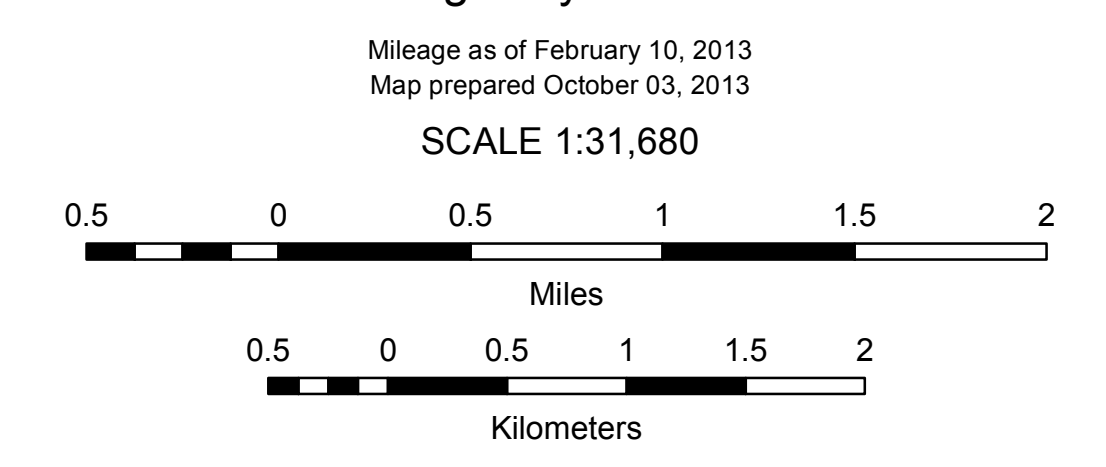
**DISCLAIMER:**  
 The untraveled highways (laid-out town highways), discontinued highways, and legal trails herein are those of which the Agency of Transportation has record; others may exist.  
 Highway and bridge data by the Agency of Transportation. All other data from the Vermont Center for Geographic Information. Only named streams are shown.

Vermont State Plane Coordinate System  
 North American Datum of 1983  
 SPCS\_Zone\_Identifier: 4400  
 Geodetic Reference System 80  
 4,000-meter grid, Easting - Northing

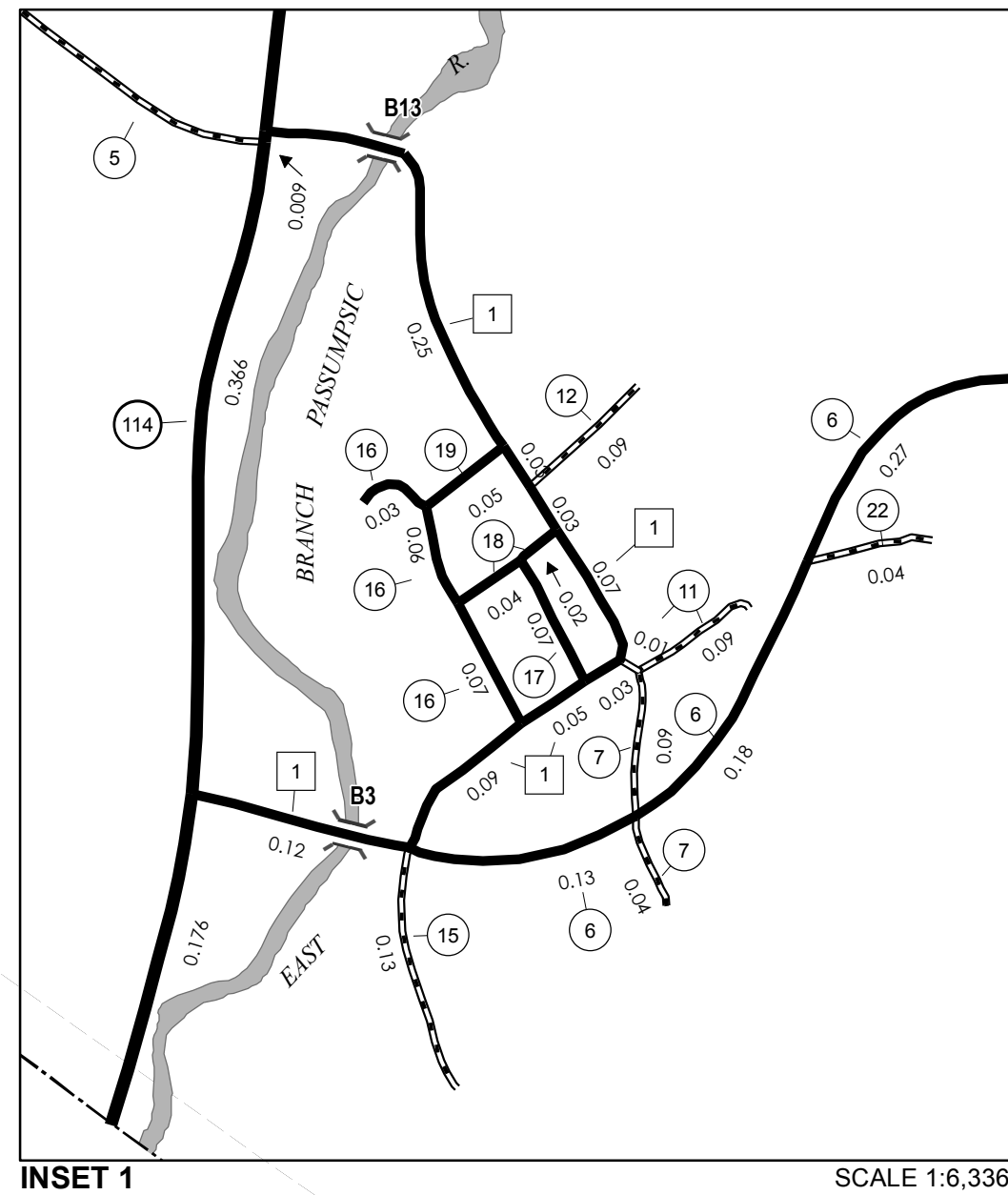
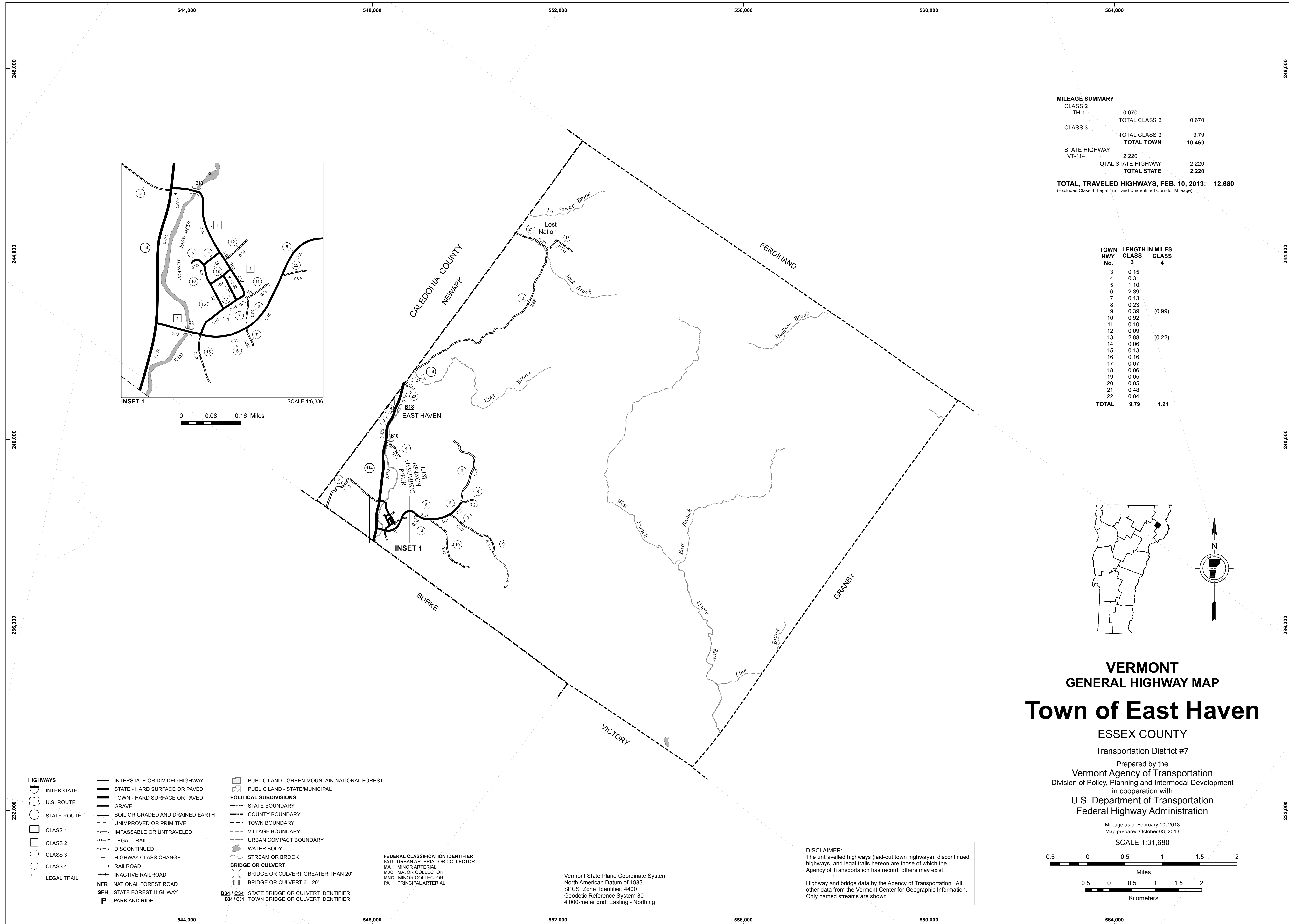


**VERMONT**  
**GENERAL HIGHWAY MAP**  
**Town of Concord**  
 ESSEX COUNTY

Transportation District #7  
 Prepared by the  
 Vermont Agency of Transportation  
 Division of Policy, Planning and Intermodal Development  
 in cooperation with  
 U.S. Department of Transportation  
 Federal Highway Administration





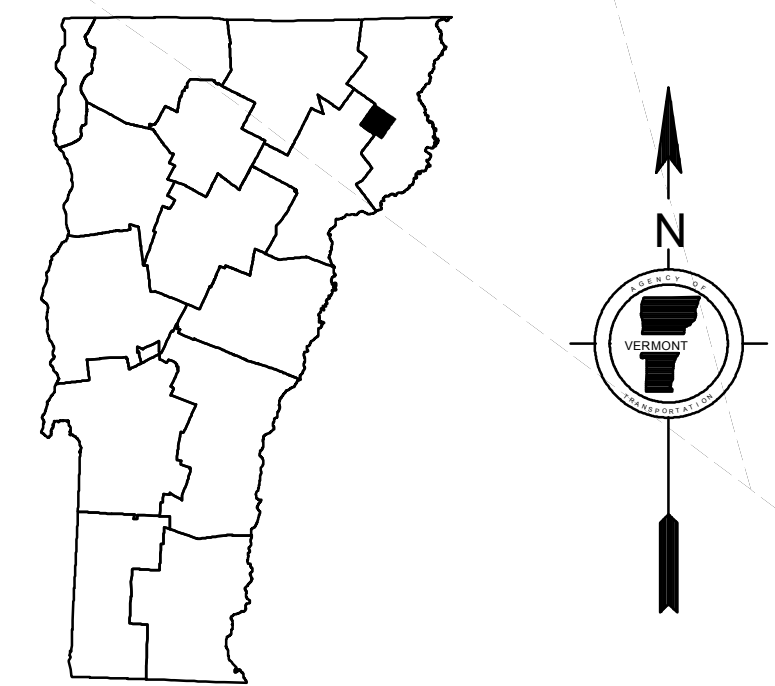


**MILEAGE SUMMARY**

CLASS 2	0.670	
TH-1		0.670
<b>TOTAL CLASS 2</b>		<b>0.670</b>
CLASS 3		9.79
<b>TOTAL CLASS 3</b>		<b>9.79</b>
<b>TOTAL TOWN</b>		<b>10.460</b>
STATE HIGHWAY	2.220	
VT-114		2.220
<b>TOTAL STATE HIGHWAY</b>		<b>2.220</b>
<b>TOTAL STATE</b>		<b>2.220</b>

**TOTAL, TRAVELED HIGHWAYS, FEB. 10, 2013: 12.680**  
 (Excludes Class 4, Legal Trail, and Unidentified Corridor Mileage)

TOWN HWY. No.	LENGTH IN MILES CLASS 3	CLASS 4
3	0.15	
4	0.31	
5	1.10	
6	2.39	
7	0.13	
8	0.23	
9	0.39	(0.99)
10	0.92	
11	0.10	
12	0.09	
13	2.88	
14	0.06	(0.22)
15	0.13	
16	0.16	
17	0.07	
18	0.06	
19	0.05	
20	0.05	
21	0.48	
22	0.04	
<b>TOTAL</b>	<b>9.79</b>	<b>1.21</b>



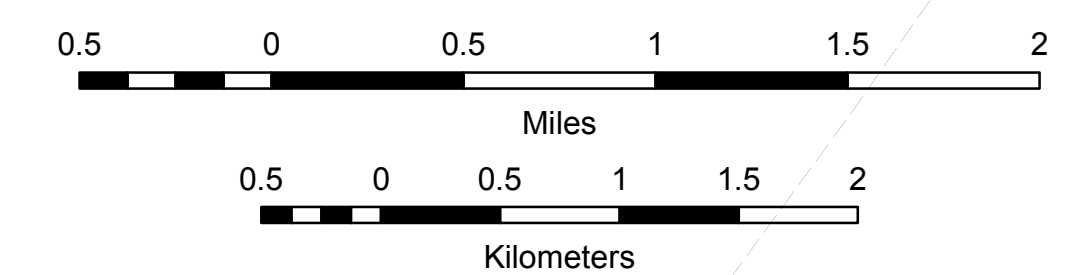
**VERMONT**  
**GENERAL HIGHWAY MAP**  
**Town of East Haven**

ESSEX COUNTY  
 Transportation District #7

Prepared by the  
 Vermont Agency of Transportation  
 Division of Policy, Planning and Intermodal Development  
 in cooperation with  
 U.S. Department of Transportation  
 Federal Highway Administration

Mileage as of February 10, 2013  
 Map prepared October 03, 2013

SCALE 1:31,680



- HIGHWAYS**
- INTERSTATE
  - U.S. ROUTE
  - STATE ROUTE
  - CLASS 1
  - CLASS 2
  - CLASS 3
  - CLASS 4
  - LEGAL TRAIL
- INTERSTATE OR DIVIDED HIGHWAY  
 STATE - HARD SURFACE OR PAVED  
 TOWN - HARD SURFACE OR PAVED  
 GRAVEL  
 SOIL OR GRADED AND DRAINED EARTH  
 UNIMPROVED OR PRIMITIVE  
 IMPASSABLE OR UNTRAVELED  
 LEGAL TRAIL  
 DISCONTINUED  
 HIGHWAY CLASS CHANGE  
 RAILROAD  
 INACTIVE RAILROAD  
 NATIONAL FOREST ROAD  
 STATE FOREST HIGHWAY  
 PARK AND RIDE
- POLITICAL SUBDIVISIONS**
- STATE BOUNDARY
  - COUNTY BOUNDARY
  - TOWN BOUNDARY
  - VILLAGE BOUNDARY
  - URBAN COMPACT BOUNDARY
  - WATER BODY
  - STREAM OR BROOK
- BRIDGE OR CULVERT**
- BRIDGE OR CULVERT GREATER THAN 20'
  - BRIDGE OR CULVERT 6' - 20'
  - STATE BRIDGE OR CULVERT IDENTIFIER
  - TOWN BRIDGE OR CULVERT IDENTIFIER
- PUBLIC LAND - GREEN MOUNTAIN NATIONAL FOREST**  
 PUBLIC LAND - STATE/MUNICIPAL
- FEDERAL CLASSIFICATION IDENTIFIER**  
 FAU URBAN ARTERIAL OR COLLECTOR  
 MA MINOR ARTERIAL  
 MJC MAJOR COLLECTOR  
 MNC MINOR COLLECTOR  
 PA PRINCIPAL ARTERIAL
- B34 / C34** STATE BRIDGE OR CULVERT IDENTIFIER  
**B34 / C34** TOWN BRIDGE OR CULVERT IDENTIFIER

Vermont State Plane Coordinate System  
 North American Datum of 1983  
 SPCS\_Zone\_Identifier: 4400  
 Geodetic Reference System 80  
 4,000-meter grid, Easting - Northing

**DISCLAIMER:**  
 The untraveled highways (laid-out town highways), discontinued highways, and legal trails hereon are those of which the Agency of Transportation has record; others may exist.  
 Highway and bridge data by the Agency of Transportation. All other data from the Vermont Center for Geographic Information. Only named streams are shown.

TOWN HWY. No.	LENGTH IN MILES CLASS 3	CLASS 4
2	0.51	(0.10)
3	1.53	
4	0.14	
5	0.09	(1.01)
6	1.30	
7	0.50	
8	0.32	
9	0.80	
12		(5.00)
<b>TOTAL</b>	<b>5.19</b>	<b>6.11</b>

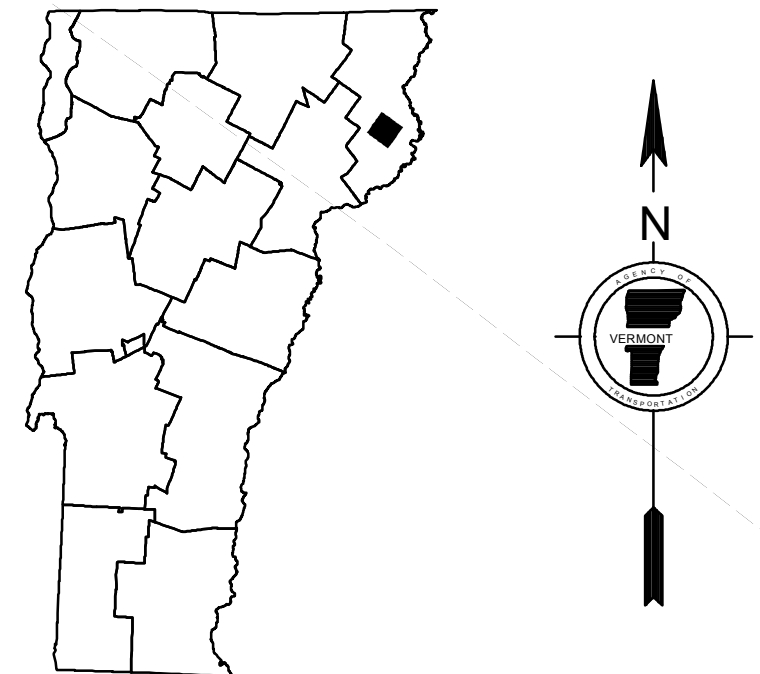
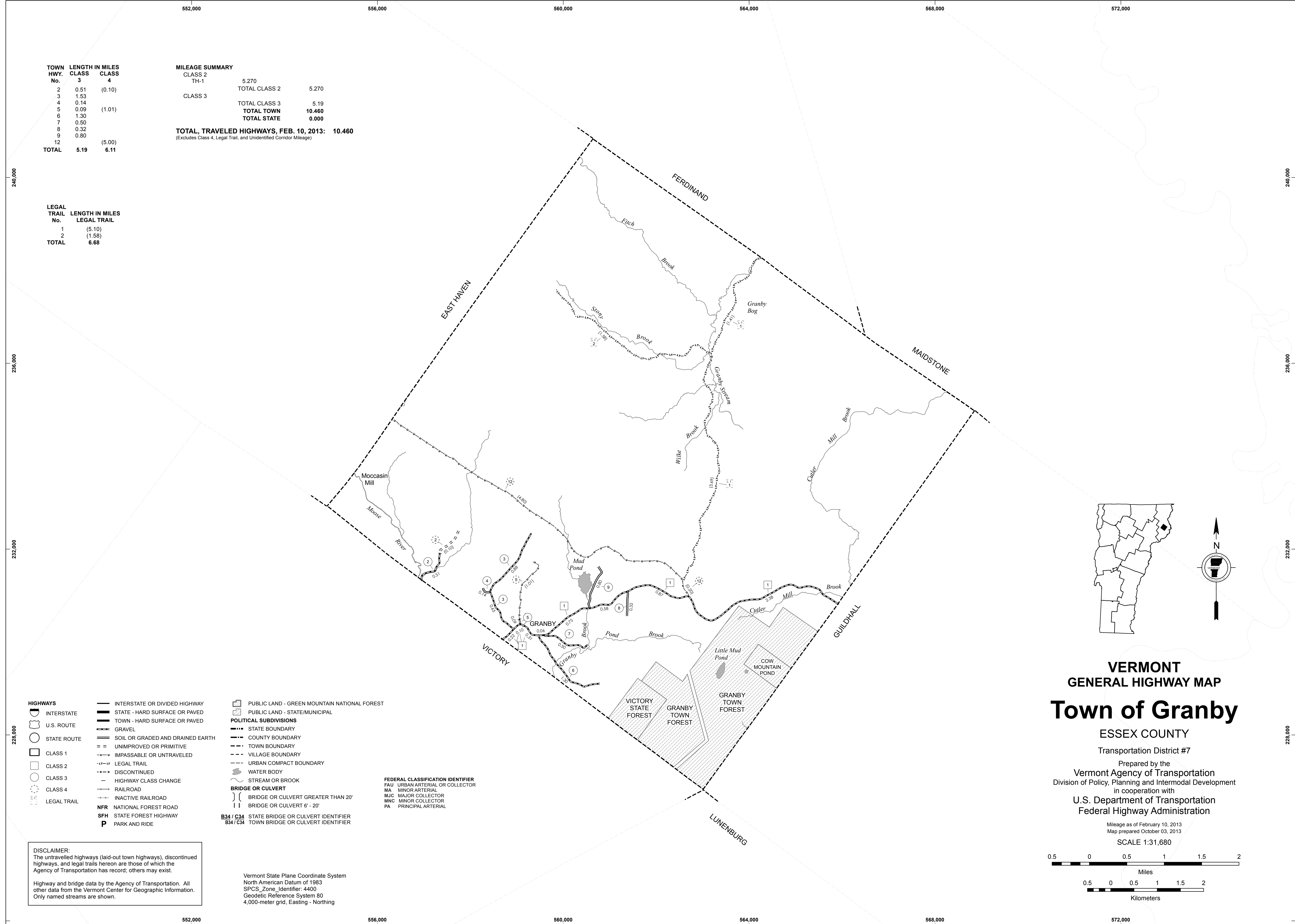
**MILEAGE SUMMARY**

CLASS 2 TH-1	5.270	
TOTAL CLASS 2		5.270
CLASS 3		
TOTAL CLASS 3	5.19	
<b>TOTAL TOWN</b>	<b>10.460</b>	
<b>TOTAL STATE</b>	<b>0.000</b>	

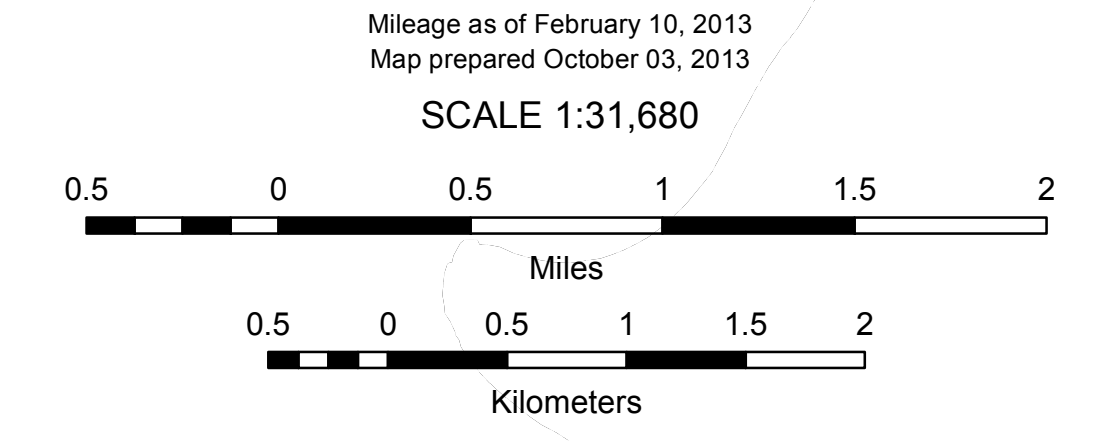
**TOTAL, TRAVELED HIGHWAYS, FEB. 10, 2013: 10.460**  
(Excludes Class 4, Legal Trail, and Unidentified Corridor Mileage)

**LEGAL TRAIL**

No.	LENGTH IN MILES LEGAL TRAIL
1	(5.10)
2	(1.58)
<b>TOTAL</b>	<b>6.68</b>



**VERMONT**  
**GENERAL HIGHWAY MAP**  
**Town of Granby**  
ESSEX COUNTY  
Transportation District #7  
Prepared by the  
Vermont Agency of Transportation  
Division of Policy, Planning and Intermodal Development  
in cooperation with  
U.S. Department of Transportation  
Federal Highway Administration

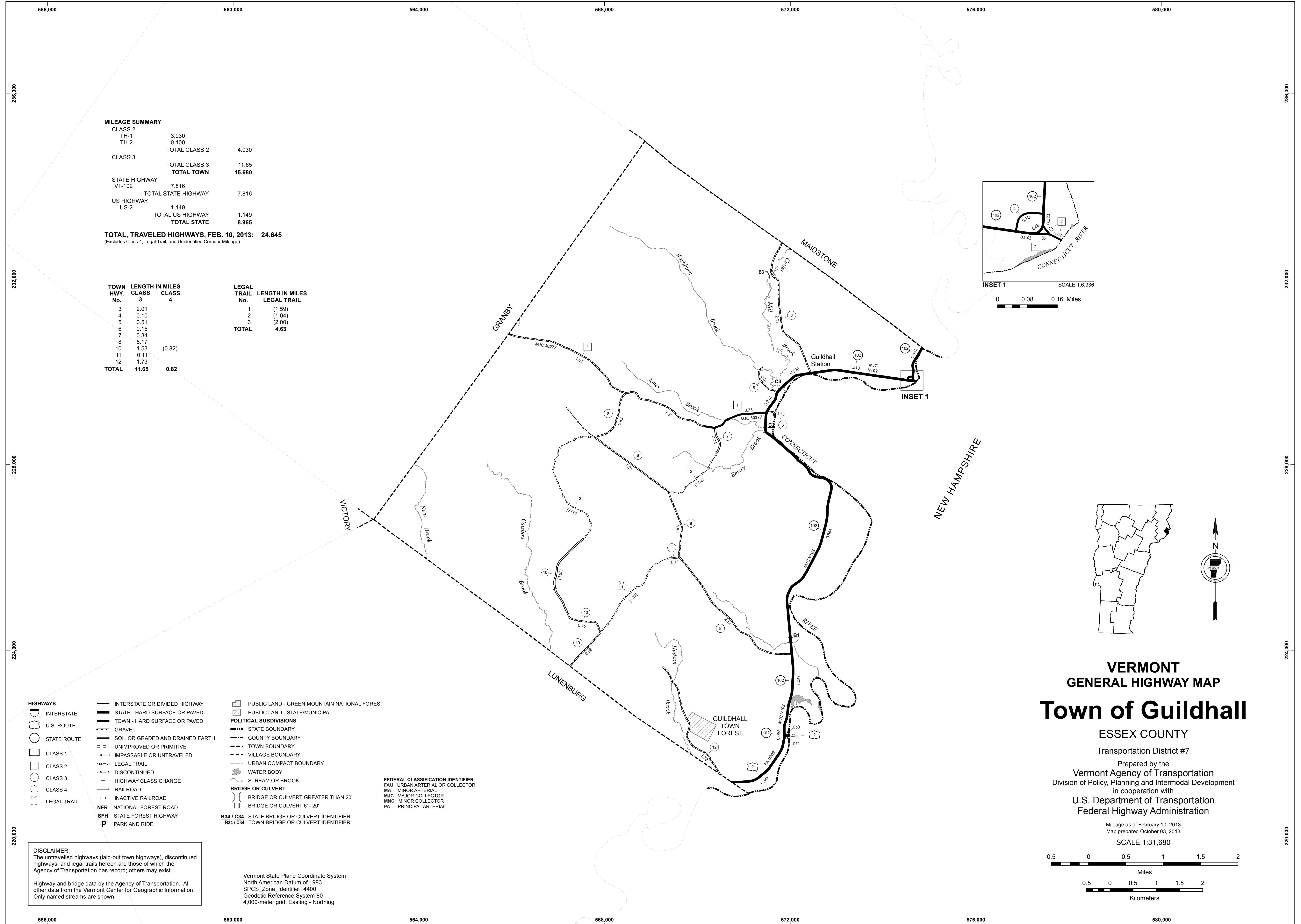


- HIGHWAYS**
- INTERSTATE
  - U.S. ROUTE
  - STATE ROUTE
  - CLASS 1
  - CLASS 2
  - CLASS 3
  - CLASS 4
  - LEGAL TRAIL
- INTERSTATE OR DIVIDED HIGHWAY  
STATE - HARD SURFACE OR PAVED  
TOWN - HARD SURFACE OR PAVED  
GRAVEL  
SOIL OR GRADED AND DRAINED EARTH  
UNIMPROVED OR PRIMITIVE  
IMPASSABLE OR UNTRAVELED  
LEGAL TRAIL  
DISCONTINUED  
HIGHWAY CLASS CHANGE  
RAILROAD  
INACTIVE RAILROAD  
NATIONAL FOREST ROAD  
STATE FOREST HIGHWAY  
PARK AND RIDE
- POLITICAL SUBDIVISIONS**
- STATE BOUNDARY
  - COUNTY BOUNDARY
  - TOWN BOUNDARY
  - VILLAGE BOUNDARY
  - URBAN COMPACT BOUNDARY
  - WATER BODY
  - STREAM OR BROOK
- BRIDGE OR CULVERT**
- BRIDGE OR CULVERT GREATER THAN 20'
  - BRIDGE OR CULVERT 6' - 20'
- B34 / C34** STATE BRIDGE OR CULVERT IDENTIFIER  
**B34 / C34** TOWN BRIDGE OR CULVERT IDENTIFIER
- PUBLIC LAND - GREEN MOUNTAIN NATIONAL FOREST**  
**PUBLIC LAND - STATE/MUNICIPAL**
- FEDERAL CLASSIFICATION IDENTIFIER**  
FAU URBAN ARTERIAL OR COLLECTOR  
MA MINOR ARTERIAL  
MJC MAJOR COLLECTOR  
MNC MINOR COLLECTOR  
PA PRINCIPAL ARTERIAL

**DISCLAIMER:**  
The untraveled highways (laid-out town highways), discontinued highways, and legal trails hereon are those of which the Agency of Transportation has record; others may exist.

Highway and bridge data by the Agency of Transportation. All other data from the Vermont Center for Geographic Information. Only named streams are shown.

Vermont State Plane Coordinate System  
North American Datum of 1983  
SPCS\_Zone\_Identifier: 4400  
Geodetic Reference System 80  
4,000-meter grid, Easting - Northing

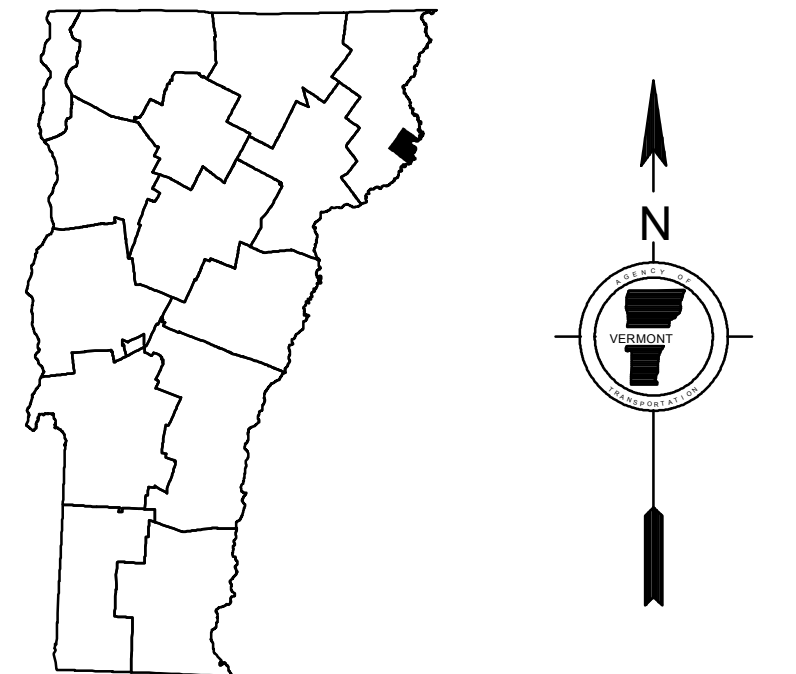
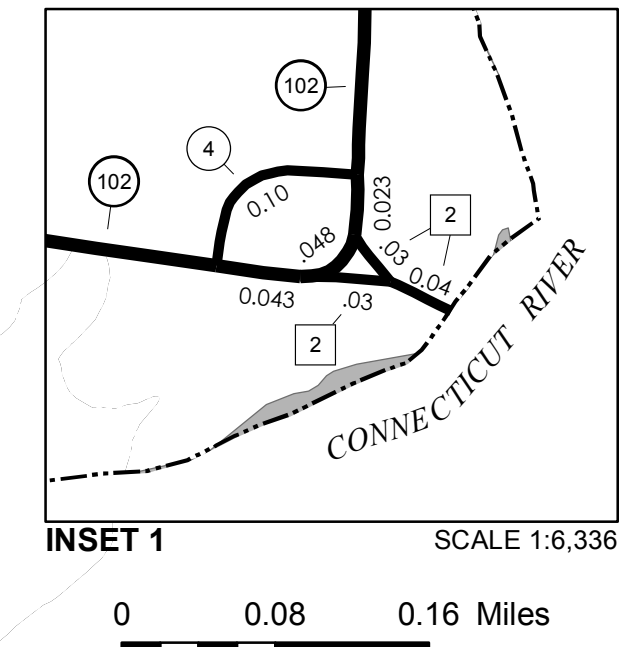


**MILEAGE SUMMARY**

CLASS 2		
TH-1	3.930	
TH-2	0.100	
TOTAL CLASS 2	4.030	
CLASS 3		
TOTAL CLASS 3	11.65	
<b>TOTAL TOWN</b>	<b>15.680</b>	
STATE HIGHWAY		
VT-102	7.816	
TOTAL STATE HIGHWAY	7.816	
US HIGHWAY		
US-2	1.149	
TOTAL US HIGHWAY	1.149	
<b>TOTAL STATE</b>	<b>8.965</b>	

**TOTAL, TRAVELED HIGHWAYS, FEB. 10, 2013: 24.645**  
 (Excludes Class 4, Legal Trail, and Unidentified Corridor Mileage)

TOWN HWY. No.	LENGTH IN MILES CLASS 3	LENGTH IN MILES CLASS 4	LEGAL TRAIL No.	LENGTH IN MILES LEGAL TRAIL
3	2.01		1	(1.59)
4	0.10		2	(1.04)
5	0.51		3	(2.00)
6	0.15			
7	0.34			
8	5.17			
10	1.53	(0.82)		
11	0.11			
12	1.73			
<b>TOTAL</b>	<b>11.65</b>	<b>0.82</b>		



**VERMONT  
 GENERAL HIGHWAY MAP  
 Town of Guildhall**

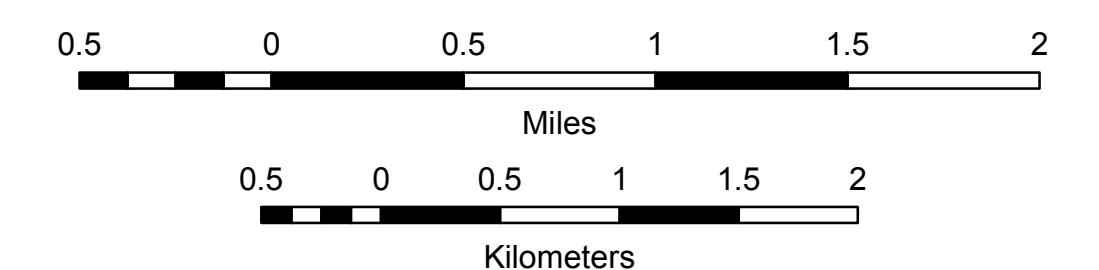
ESSEX COUNTY

Transportation District #7

Prepared by the  
 Vermont Agency of Transportation  
 Division of Policy, Planning and Intermodal Development  
 in cooperation with  
 U.S. Department of Transportation  
 Federal Highway Administration

Mileage as of February 10, 2013  
 Map prepared October 03, 2013

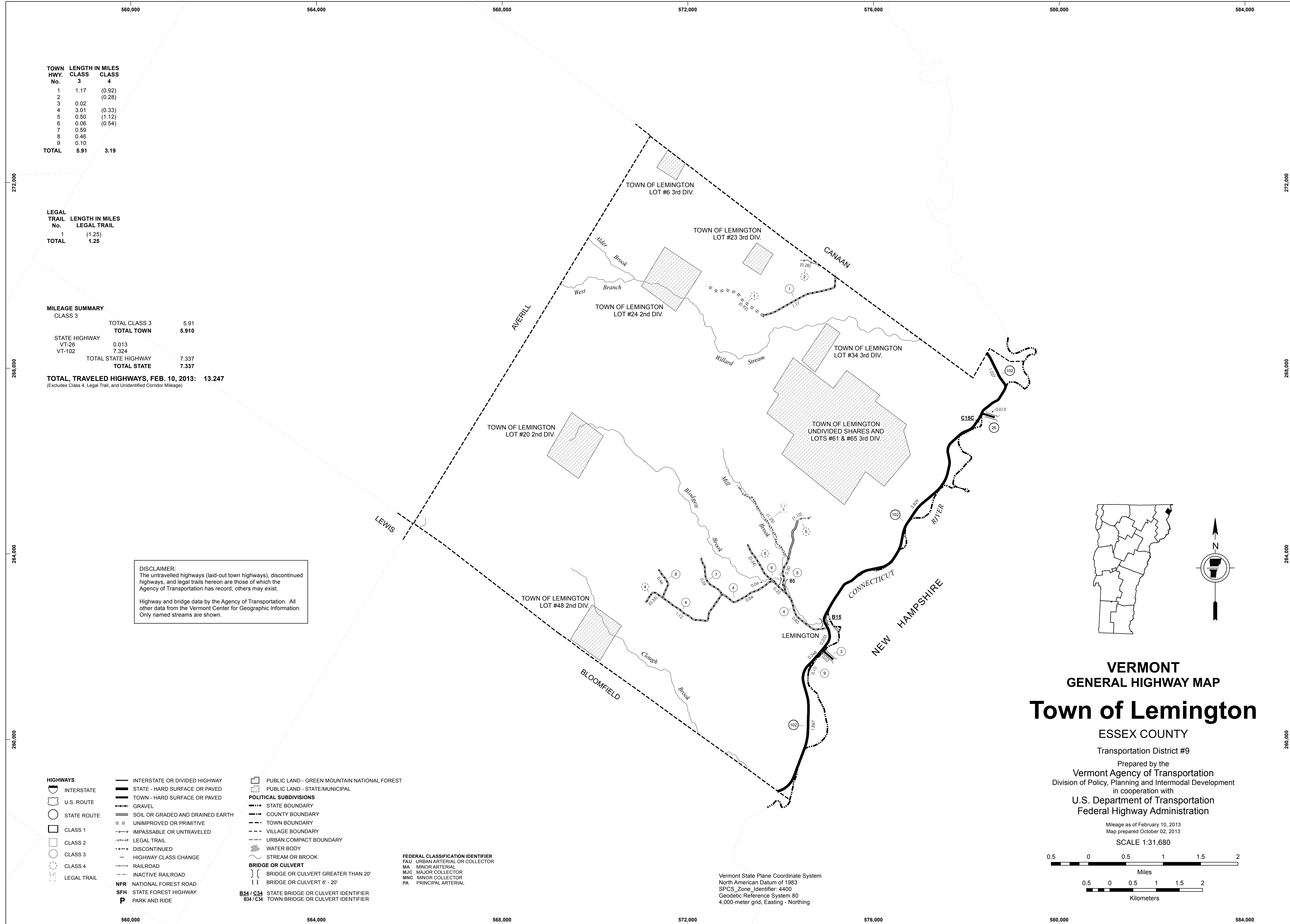
SCALE 1:31,680



- HIGHWAYS**
- INTERSTATE OR DIVIDED HIGHWAY
  - STATE - HARD SURFACE OR PAVED
  - TOWN - HARD SURFACE OR PAVED
  - GRAVEL
  - SOIL OR GRADED AND DRAINED EARTH
  - UNIMPROVED OR PRIMITIVE
  - IMPASSABLE OR UNTRAVELED
  - LEGAL TRAIL
  - DISCONTINUED
  - HIGHWAY CLASS CHANGE
  - RAILROAD
  - INACTIVE RAILROAD
  - NATIONAL FOREST ROAD
  - STATE FOREST HIGHWAY
  - PARK AND RIDE
- POLITICAL SUBDIVISIONS**
- STATE BOUNDARY
  - COUNTY BOUNDARY
  - TOWN BOUNDARY
  - VILLAGE BOUNDARY
  - URBAN COMPACT BOUNDARY
  - WATER BODY
  - STREAM OR BROOK
- BRIDGE OR CULVERT**
- BRIDGE OR CULVERT GREATER THAN 20'
  - BRIDGE OR CULVERT 6' - 20'
  - STATE BRIDGE OR CULVERT IDENTIFIER
  - TOWN BRIDGE OR CULVERT IDENTIFIER
- PUBLIC LAND - GREEN MOUNTAIN NATIONAL FOREST**
- PUBLIC LAND - STATE/MUNICIPAL
- FEDERAL CLASSIFICATION IDENTIFIER**
- FAU URBAN ARTERIAL OR COLLECTOR
  - MA MINOR ARTERIAL
  - MJC MAJOR COLLECTOR
  - MNC MINOR COLLECTOR
  - PA PRINCIPAL ARTERIAL

**DISCLAIMER:**  
 The untraveled highways (laid-out town highways), discontinued highways, and legal trails hereon are those of which the Agency of Transportation has record; others may exist.  
 Highway and bridge data by the Agency of Transportation. All other data from the Vermont Center for Geographic Information. Only named streams are shown.

Vermont State Plane Coordinate System  
 North American Datum of 1983  
 SPCS\_Zone\_Identifier: 4400  
 Geodetic Reference System 80  
 4,000-meter grid, Easting - Northing



TOWN HWY. No.	LENGTH IN MILES	
	CLASS 3	CLASS 4
1	1.17	(0.92)
2		(0.28)
3	0.02	
4	3.01	(0.33)
5	0.50	(1.12)
6	0.06	(0.54)
7	0.59	
8	0.46	
9	0.10	
<b>TOTAL</b>	<b>5.91</b>	<b>3.19</b>

LEGAL TRAIL No.	LENGTH IN MILES	
	LEGAL TRAIL	
1	(1.25)	
<b>TOTAL</b>	<b>1.25</b>	

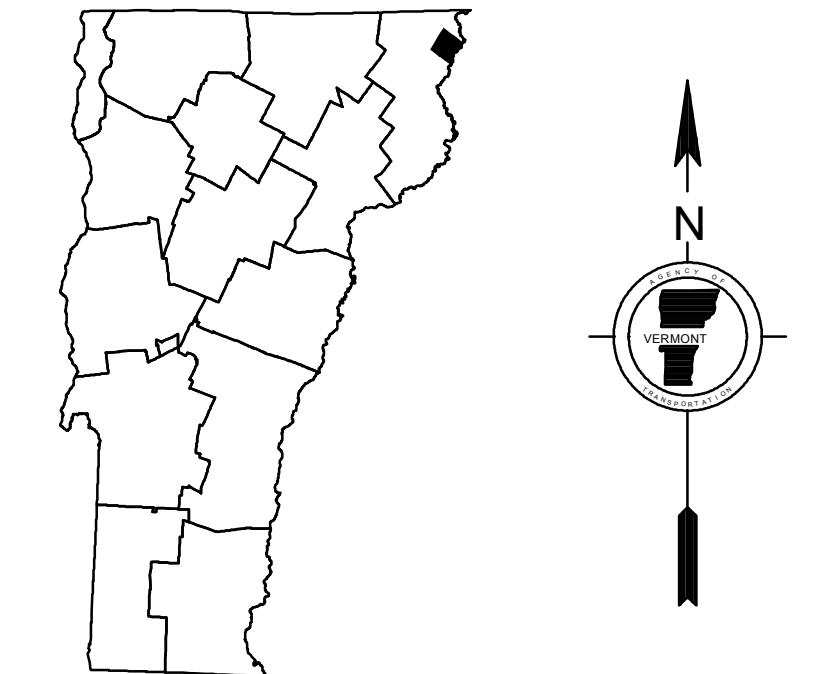
**MILEAGE SUMMARY**

CLASS 3	TOTAL CLASS 3	5.91
TOTAL TOWN	<b>5.910</b>	
STATE HIGHWAY		
VT-26	0.013	
VT-102	7.324	
<b>TOTAL STATE HIGHWAY</b>	<b>7.337</b>	
<b>TOTAL STATE</b>	<b>7.337</b>	

**TOTAL, TRAVELED HIGHWAYS, FEB. 10, 2013: 13.247**  
(Excludes Class 4, Legal Trail, and Unidentified Corridor Mileage)

**DISCLAIMER:**  
The untraveled highways (laid-out town highways), discontinued highways, and legal trails hereon are those of which the Agency of Transportation has record; others may exist.

Highway and bridge data by the Agency of Transportation. All other data from the Vermont Center for Geographic Information. Only named streams are shown.



**VERMONT**  
**GENERAL HIGHWAY MAP**  
**Town of Lemington**

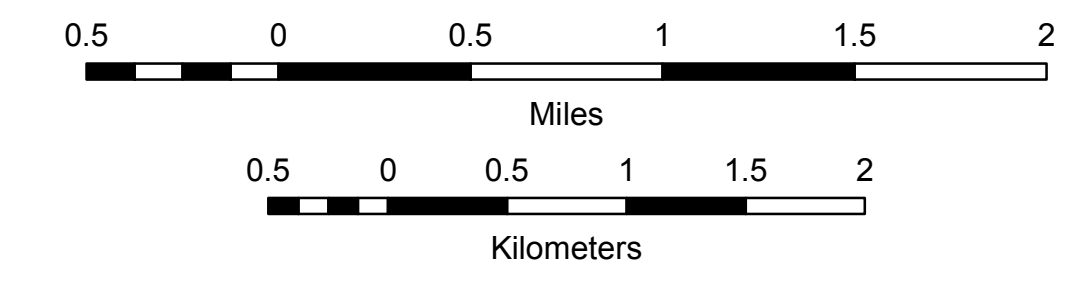
ESSEX COUNTY

Transportation District #9

Prepared by the  
Vermont Agency of Transportation  
Division of Policy, Planning and Intermodal Development  
in cooperation with  
U.S. Department of Transportation  
Federal Highway Administration

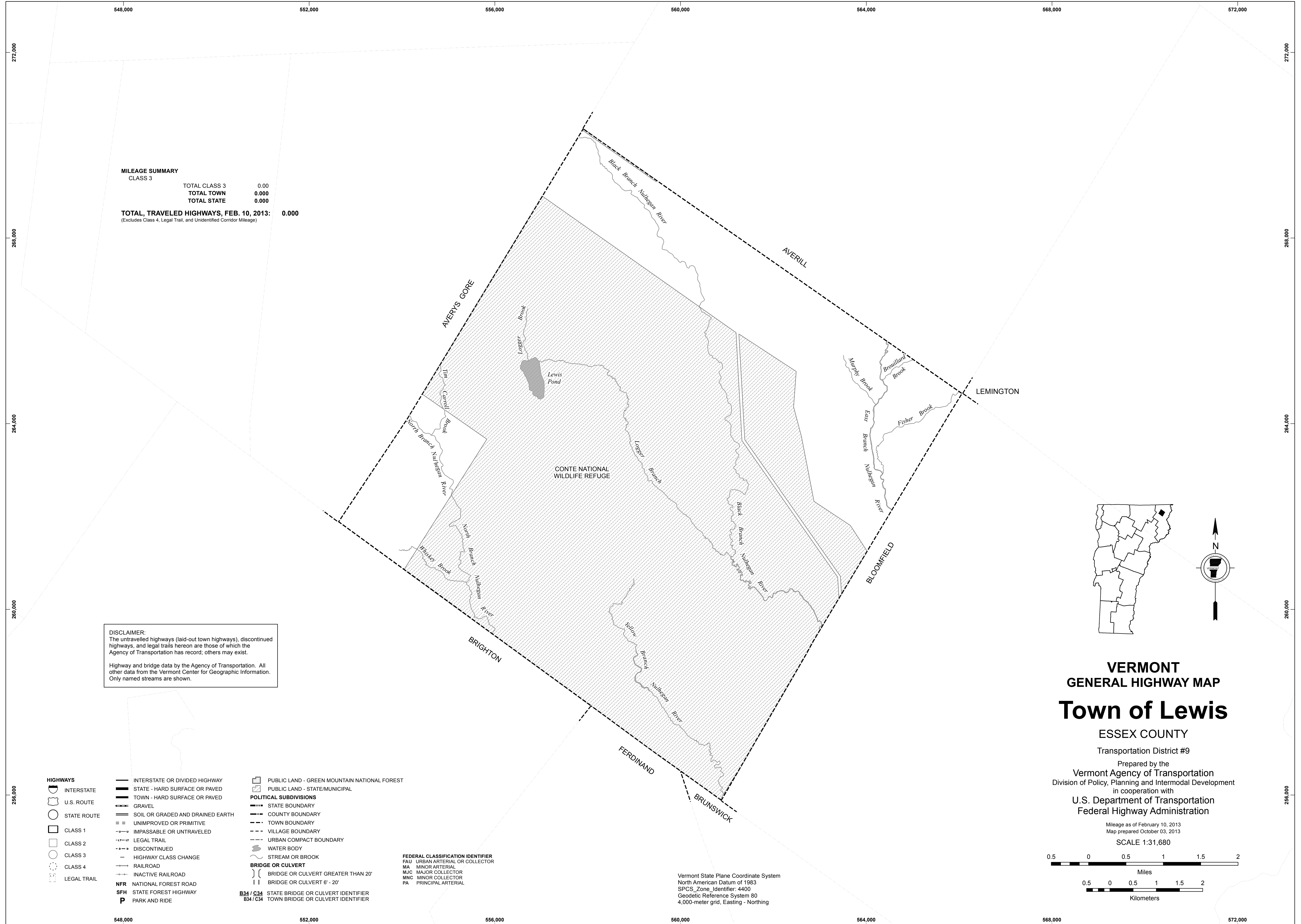
Mileage as of February 10, 2013  
Map prepared October 02, 2013

SCALE 1:31,680



- HIGHWAYS**
- INTERSTATE
  - U.S. ROUTE
  - STATE ROUTE
  - CLASS 1
  - CLASS 2
  - CLASS 3
  - CLASS 4
  - LEGAL TRAIL
  - INTERSTATE OR DIVIDED HIGHWAY
  - STATE - HARD SURFACE OR PAVED
  - TOWN - HARD SURFACE OR PAVED
  - GRAVEL
  - SOIL OR GRADED AND DRAINED EARTH
  - UNIMPROVED OR PRIMITIVE
  - IMPASSABLE OR UNTRAVELED
  - LEGAL TRAIL
  - DISCONTINUED
  - HIGHWAY CLASS CHANGE
  - RAILROAD
  - INACTIVE RAILROAD
  - NATIONAL FOREST ROAD
  - STATE FOREST HIGHWAY
  - PARK AND RIDE
- POLITICAL SUBDIVISIONS**
- STATE BOUNDARY
  - COUNTY BOUNDARY
  - TOWN BOUNDARY
  - VILLAGE BOUNDARY
  - URBAN COMPACT BOUNDARY
  - WATER BODY
  - STREAM OR BROOK
  - BRIDGE OR CULVERT
  - BRIDGE OR CULVERT GREATER THAN 20'
  - BRIDGE OR CULVERT 6' - 20'
  - STATE BRIDGE OR CULVERT IDENTIFIER
  - TOWN BRIDGE OR CULVERT IDENTIFIER
- FEDERAL CLASSIFICATION IDENTIFIER**
- FAU - URBAN ARTERIAL OR COLLECTOR
  - MA - MINOR ARTERIAL
  - MJC - MAJOR COLLECTOR
  - MNC - MINOR COLLECTOR
  - PA - PRINCIPAL ARTERIAL

Vermont State Plane Coordinate System  
North American Datum of 1983  
SPCS\_Zone\_Identifier: 4400  
Geodetic Reference System 80  
4,000-meter grid, Easting - Northing



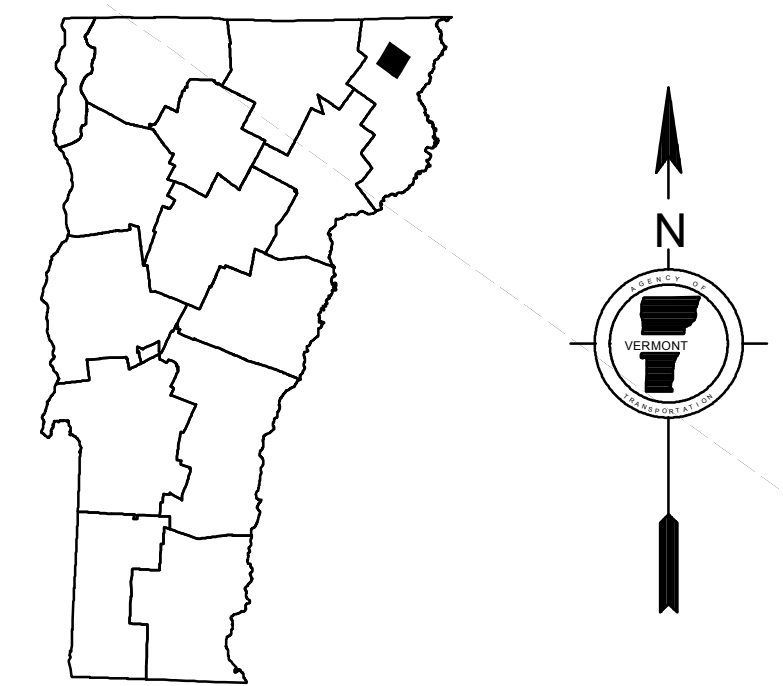
**MILEAGE SUMMARY**

CLASS 3	TOTAL CLASS 3	0.00
	TOTAL TOWN	0.000
	TOTAL STATE	0.000
<b>TOTAL, TRAVELED HIGHWAYS, FEB. 10, 2013:</b>		<b>0.000</b>
<small>(Excludes Class 4, Legal Trail, and Unidentified Corridor Mileage)</small>		

**DISCLAIMER:**  
 The untraveled highways (laid-out town highways), discontinued highways, and legal trails hereon are those of which the Agency of Transportation has record; others may exist.

Highway and bridge data by the Agency of Transportation. All other data from the Vermont Center for Geographic Information. Only named streams are shown.

- |                 |                                    |   |
|-----------------|------------------------------------|---|
| <b>HIGHWAYS</b> | — INTERSTATE OR DIVIDED HIGHWAY    | ▣ PUBLIC LAND - GREEN MOUNTAIN NATIONAL FOREST      |
| — INTERSTATE    | — STATE - HARD SURFACE OR PAVED    | ▣ PUBLIC LAND - STATE/MUNICIPAL                     |
| — U.S. ROUTE    | — TOWN - HARD SURFACE OR PAVED     | <b>POLITICAL SUBDIVISIONS</b>                       |
| — STATE ROUTE   | — GRAVEL                           | — STATE BOUNDARY                                    |
| — CLASS 1       | — SOIL OR GRADED AND DRAINED EARTH | — COUNTY BOUNDARY                                   |
| — CLASS 2       | — UNIMPROVED OR PRIMITIVE          | — TOWN BOUNDARY                                     |
| — CLASS 3       | — IMPASSABLE OR UNTRAVELED         | — VILLAGE BOUNDARY                                  |
| — CLASS 4       | — LEGAL TRAIL                      | — URBAN COMPACT BOUNDARY                            |
| — LEGAL TRAIL   | — DISCONTINUED                     | — WATER BODY  |
|                 | — HIGHWAY CLASS CHANGE             | — STREAM OR BROOK                                   |
|                 | — RAILROAD                         | <b>BRIDGE OR CULVERT</b>                            |
|                 | — INACTIVE RAILROAD                | — BRIDGE OR CULVERT GREATER THAN 20'                |
|                 | — NATIONAL FOREST ROAD             | — BRIDGE OR CULVERT 6' - 20'                        |
|                 | — STATE FOREST HIGHWAY             | <b>B34 / C34</b> STATE BRIDGE OR CULVERT IDENTIFIER |
|                 | — PARK AND RIDE                    | <b>B34 / C34</b> TOWN BRIDGE OR CULVERT IDENTIFIER  |
|                 |                                    | <b>FEDERAL CLASSIFICATION IDENTIFIER</b>            |
|                 |                                    | FAU - URBAN ARTERIAL OR COLLECTOR                   |
|                 |                                    | MA - MINOR ARTERIAL                                 |
|                 |                                    | MJC - MAJOR COLLECTOR                               |
|                 |                                    | MNC - MINOR COLLECTOR                               |
|                 |                                    | PA - PRINCIPAL ARTERIAL                             |



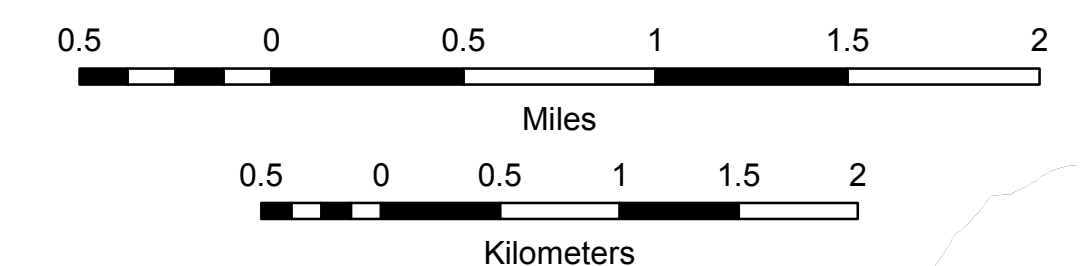
**VERMONT**  
**GENERAL HIGHWAY MAP**  
**Town of Lewis**

ESSEX COUNTY  
 Transportation District #9

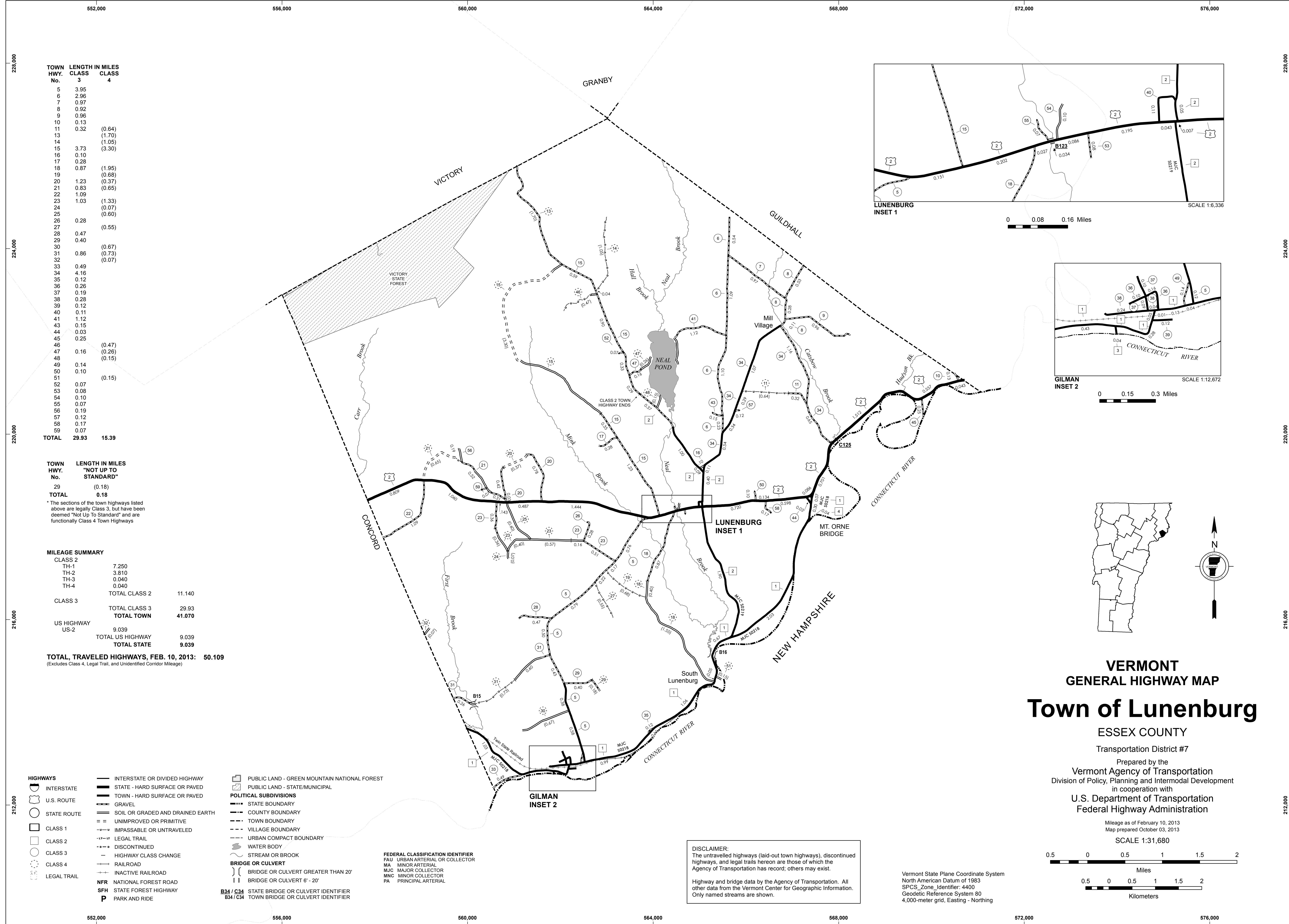
Prepared by the  
 Vermont Agency of Transportation  
 Division of Policy, Planning and Intermodal Development  
 in cooperation with  
 U.S. Department of Transportation  
 Federal Highway Administration

Mileage as of February 10, 2013  
 Map prepared October 03, 2013

SCALE 1:31,680



Vermont State Plane Coordinate System  
 North American Datum of 1983  
 SPCS\_Zone\_Identifier: 4400  
 Geodetic Reference System 80  
 4,000-meter grid, Easting - Northing



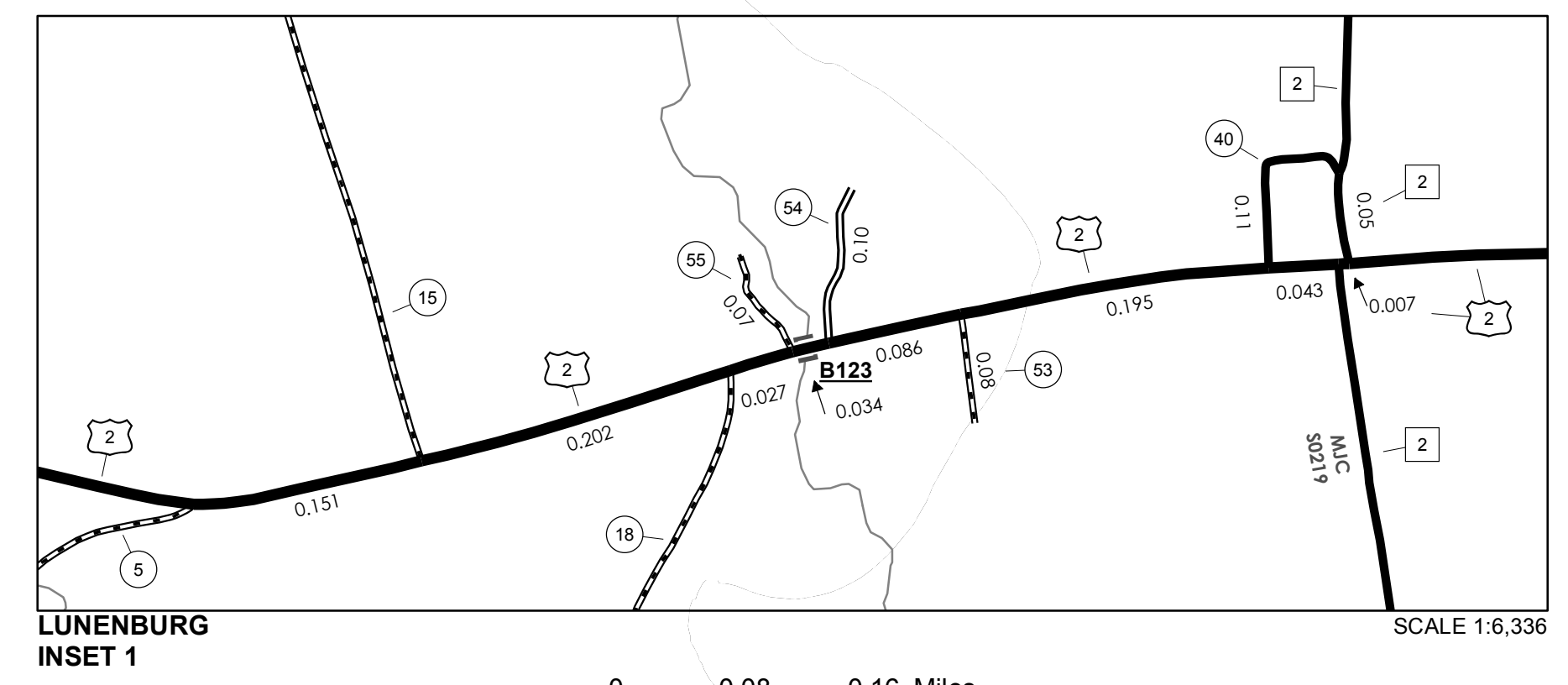
TOWN HWY. No.	LENGTH IN MILES	
	CLASS 3	CLASS 4
5	3.95	
6	2.96	
7	0.97	
8	0.92	
9	0.96	
10	0.13	
11	0.32	(0.64)
13		(1.70)
14		(1.05)
15	3.73	(3.30)
16	0.10	
17	0.28	
18	0.87	(1.95)
19		(0.68)
20	1.23	(0.37)
21	0.83	(0.65)
22	1.09	
23	1.03	(1.33)
24		(0.07)
25		(0.60)
26	0.28	
27		(0.55)
28	0.47	
29	0.40	
30		(0.67)
31	0.86	(0.73)
32		(0.07)
33	0.49	
34	4.16	
35	0.12	
36	0.26	
37	0.19	
38	0.28	
39	0.12	
40	0.11	
41	1.12	
43	0.15	
44	0.03	
45	0.25	
46		(0.47)
47	0.16	(0.26)
48		(0.15)
49	0.14	
50	0.10	
51		(0.15)
52	0.07	
53	0.08	
54	0.10	
55	0.07	
56	0.19	
57	0.12	
58	0.17	
59	0.07	
<b>TOTAL</b>	<b>29.93</b>	<b>15.39</b>

TOWN HWY. No.	LENGTH IN MILES "NOT UP TO STANDARD"
29	(0.18)
<b>TOTAL</b>	<b>0.18</b>

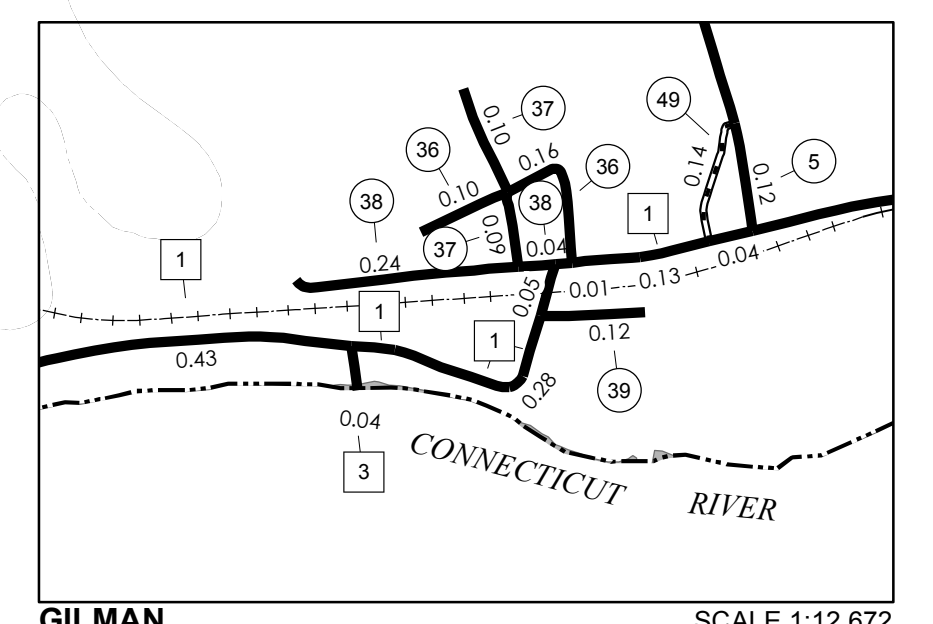
\* The sections of the town highways listed above are legally Class 3, but have been deemed "Not Up To Standard" and are functionally Class 4 Town Highways

MILEAGE SUMMARY		
CLASS 2		
TH-1	7.250	
TH-2	3.810	
TH-3	0.040	
TH-4	0.040	
<b>TOTAL CLASS 2</b>		<b>11.140</b>
CLASS 3		
<b>TOTAL CLASS 3</b>		<b>29.93</b>
<b>TOTAL TOWN</b>		<b>41.070</b>
US HIGHWAY		
US-2	9.039	
<b>TOTAL US HIGHWAY</b>		<b>9.039</b>
<b>TOTAL STATE</b>		<b>9.039</b>

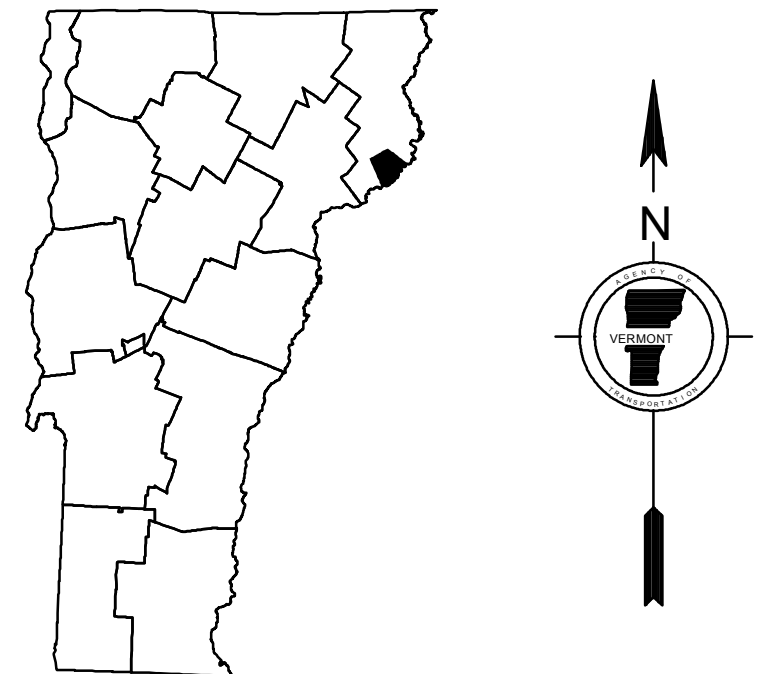
**TOTAL, TRAVELED HIGHWAYS, FEB. 10, 2013: 50.109**  
(Excludes Class 4, Legal Trail, and Unidentified Corridor Mileage)



0 0.08 0.16 Miles



0 0.15 0.3 Miles



# VERMONT GENERAL HIGHWAY MAP Town of Lunenburg

ESSEX COUNTY

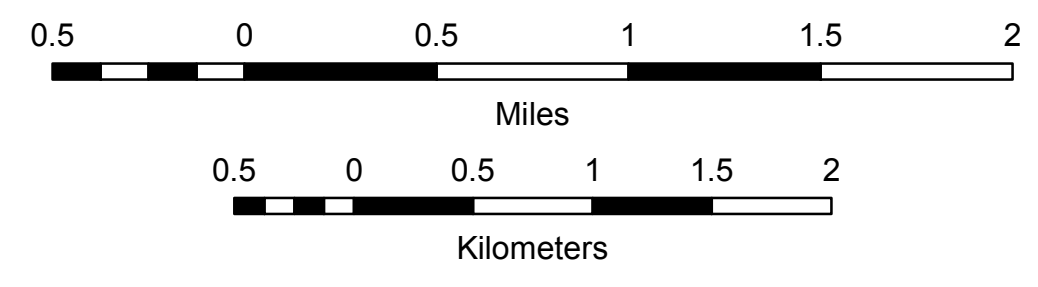
Transportation District #7

Prepared by the  
Vermont Agency of Transportation  
Division of Policy, Planning and Intermodal Development  
in cooperation with

U.S. Department of Transportation  
Federal Highway Administration

Mileage as of February 10, 2013  
Map prepared October 03, 2013

SCALE 1:31,680



**DISCLAIMER:**  
The untraveled highways (laid-out town highways), discontinued highways, and legal trails hereon are those of which the Agency of Transportation has record; others may exist.  
Highway and bridge data by the Agency of Transportation. All other data from the Vermont Center for Geographic Information. Only named streams are shown.

Vermont State Plane Coordinate System  
North American Datum of 1983  
SPCS\_Zone\_Identifier: 4400  
Geodetic Reference System 80  
4,000-meter grid, Easting - Northing

# VERMONT GENERAL HIGHWAY MAP Town of Brunswick Town of Maidstone

ESSEX COUNTY

Transportation District #7 (Maidstone)  
Transportation District #9 (Brunswick)

Prepared by the  
Vermont Agency of Transportation  
Division of Policy, Planning and Intermodal Development  
in cooperation with  
U.S. Department of Transportation  
Federal Highway Administration

Mileage as of February 10, 2013  
Map prepared October 01, 2013

SCALE 1:31,680



### MAIDSTONE MILEAGE

TOWN HWY. No.	LENGTH IN MILES CLASS 3	CLASS 4
2	2.41	
3		(0.60)
4	4.23	
5	0.11	
6		(0.38)
7	0.67	
8		(3.67)
<b>TOTAL</b>	<b>7.42</b>	<b>4.65</b>

TOWN HWY. No.	LENGTH IN MILES "NOT UP TO STANDARD"
2	(0.30)
<b>TOTAL</b>	<b>0.30</b>

\* The sections of the town highways listed above are legally Class 3, but have been deemed "Not Up To Standard" and are functionally Class 4 Town Highways

### MILEAGE SUMMARY

CLASS 2 TH-1	5.930		
	TOTAL CLASS 2	5.930	
	TOTAL CLASS 3	7.42	
	<b>TOTAL TOWN</b>	<b>13.350</b>	
STATE HIGHWAY VT-102	7.823		
NSH-MSH	0.602		
	TOTAL STATE HIGHWAY	8.425	
	<b>TOTAL STATE</b>	<b>8.425</b>	
	<b>TOTAL TRAVELED HIGHWAYS, FEB. 10, 2013:</b>	<b>21.775</b>	

(Excludes Class 4, Legal Trail, and Undeveloped Corridor Mileage)

### BRUNSWICK MILEAGE

#### MILEAGE SUMMARY

CLASS 3	TOTAL CLASS 3	0.00
	<b>TOTAL TOWN</b>	<b>0.00</b>
STATE HIGHWAY VT-102	7.080	
VT-105	2.177	
	TOTAL STATE HIGHWAY	9.257
	<b>TOTAL STATE</b>	<b>9.257</b>

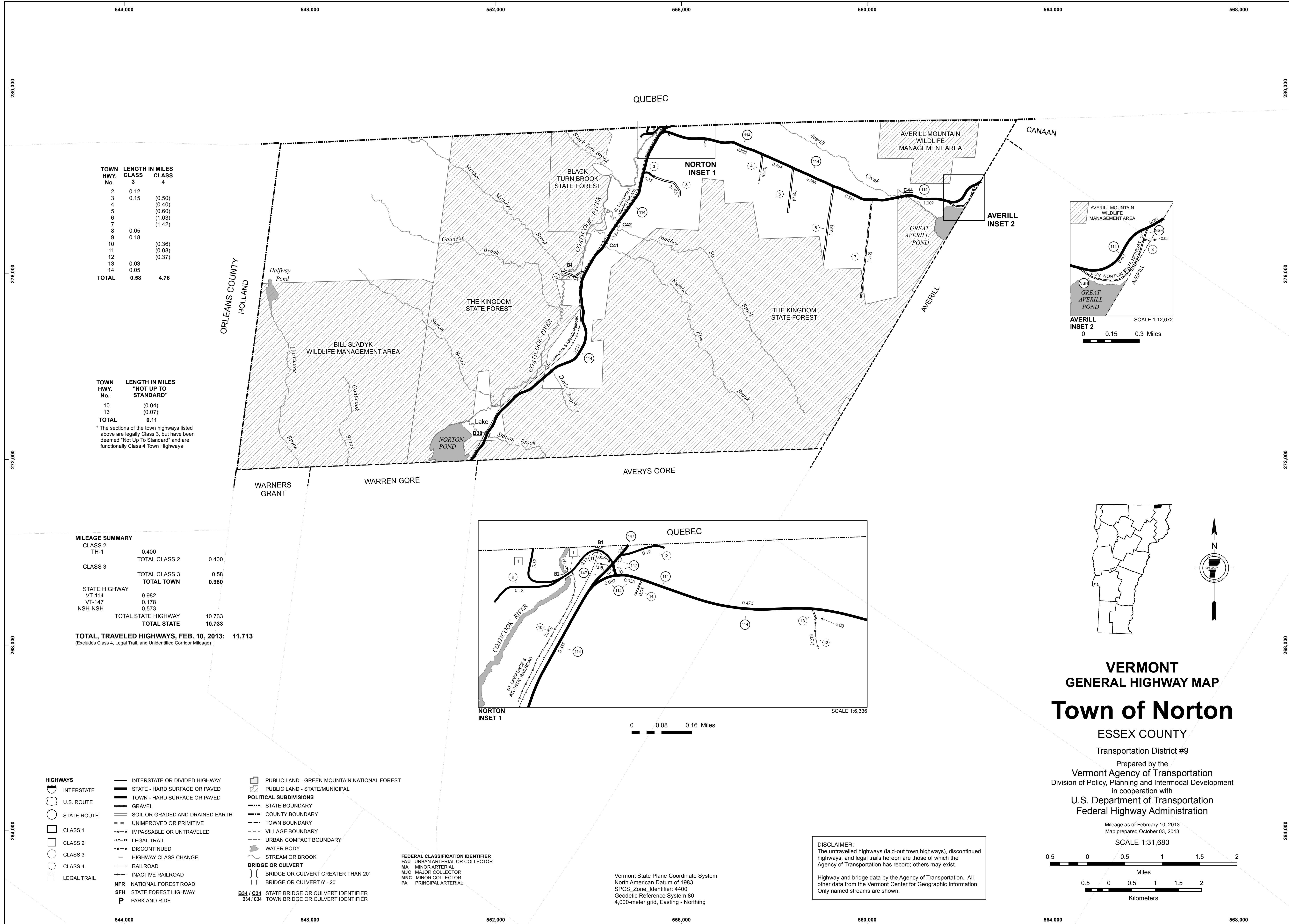
**TOTAL TRAVELED HIGHWAYS, FEB. 10, 2013: 9.257**  
(Excludes Class 4, Legal Trail, and Undeveloped Corridor Mileage)

**DISCLAIMER:**  
The untraveled highways (laid-out town highways), discontinued highways, and legal trails herein are those of which the Agency of Transportation has record; others may exist.

Highway and bridge data by the Agency of Transportation. All other data from the Vermont Center for Geographic Information. Only named streams are shown.

Vermont State Plane Coordinate System  
North American Datum of 1983  
SPCS Zone Identifier: 4400  
Geodetic Reference System 80  
4,000-meter grid, Easting - Northing

<b>HIGHWAYS</b>	— INTERSTATE OR DIVIDED HIGHWAY	▨ PUBLIC LAND - STATE/MUNICIPAL
— INTERSTATE	— STATE - HARD SURFACE OR PAVED	<b>POLITICAL SUBDIVISIONS</b>
— U.S. ROUTE	— TOWN - HARD SURFACE OR PAVED	— STATE BOUNDARY
— STATE ROUTE	— GRAVEL	— COUNTY BOUNDARY
— CLASS 1	— SOIL OR GRADED AND DRAINED EARTH	— TOWN BOUNDARY
— CLASS 2	— UNIMPROVED OR PRIMITIVE	— VILLAGE BOUNDARY
— CLASS 3	— IMPASSABLE OR UNTRAVELED	— URBAN COMPACT BOUNDARY
— CLASS 4	— LEGAL TRAIL	— WATER BODY
— CLASS 4	— DISCONTINUED	— STREAM OR BROOK
— LEGAL TRAIL	— HIGHWAY CLASS CHANGE	<b>BRIDGE OR CULVERT</b>
— RAILROAD	— INACTIVE RAILROAD	— BRIDGE OR CULVERT GREATER THAN 20'
— NFR	— NATIONAL FOREST ROAD	— BRIDGE OR CULVERT 6' - 20'
— SFH	— STATE FOREST HIGHWAY	<b>B34 / C34</b> STATE BRIDGE OR CULVERT IDENTIFIER
— P	— PARK AND RIDE	<b>B34 / C34</b> TOWN BRIDGE OR CULVERT IDENTIFIER
		<b>FEDERAL CLASSIFICATION IDENTIFIER</b>
		FAU URBAN ARTERIAL OR COLLECTOR
		MA MINOR ARTERIAL
		MJC MAJOR COLLECTOR
		MNC MINOR COLLECTOR
		PA PRINCIPAL ARTERIAL



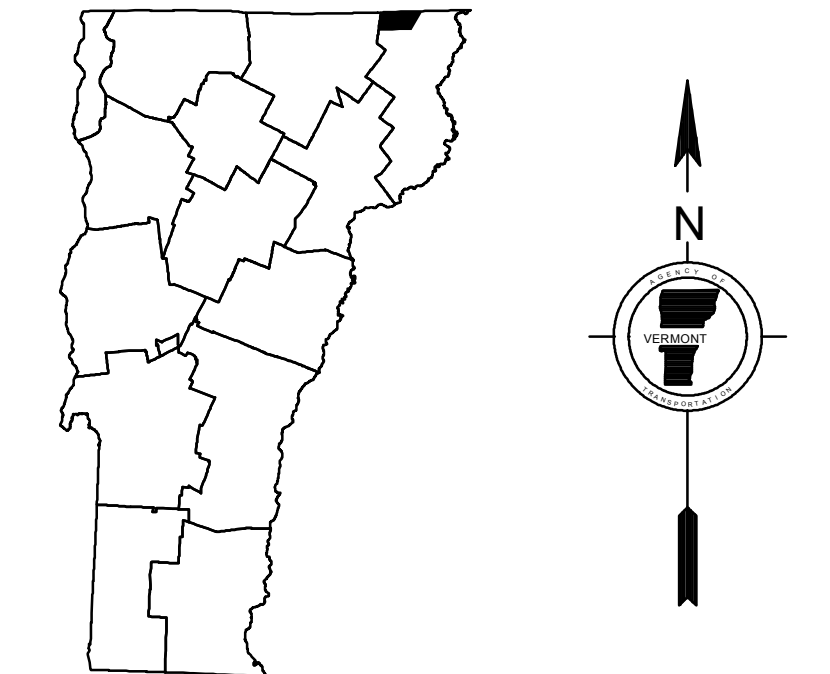
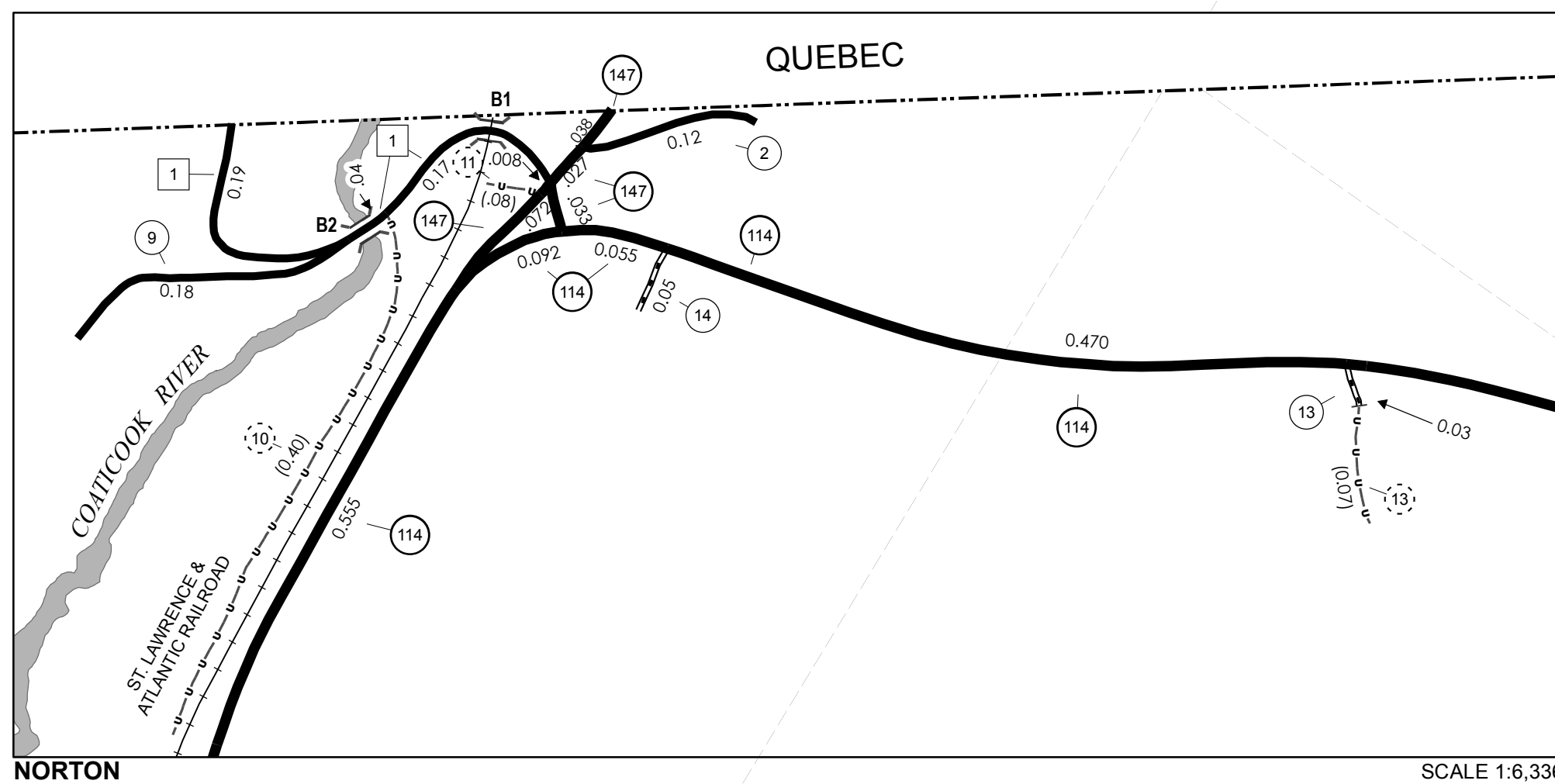
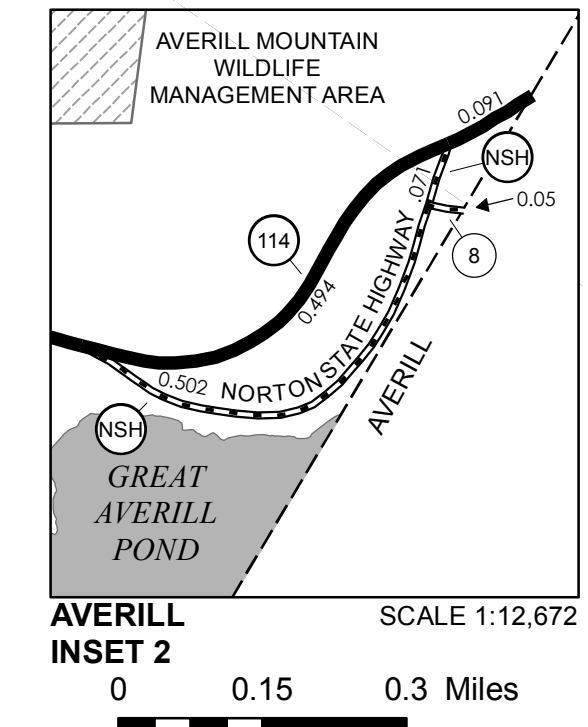
TOWN HWY. No.	CLASS 3	CLASS 4	LENGTH IN MILES
2	0.12		
3	0.15	(0.50)	
4		(0.40)	
5		(0.60)	
6		(1.03)	
7		(1.42)	
8	0.05		
9	0.18		
10		(0.36)	
11		(0.08)	
12		(0.37)	
13	0.03		
14	0.05		
<b>TOTAL</b>	<b>0.58</b>	<b>4.76</b>	

TOWN HWY. No.	LENGTH IN MILES "NOT UP TO STANDARD"
10	(0.04)
13	(0.07)
<b>TOTAL</b>	<b>0.11</b>

\* The sections of the town highways listed above are legally Class 3, but have been deemed "Not Up To Standard" and are functionally Class 4 Town Highways

MILEAGE SUMMARY		
CLASS 2		
TH-1	0.400	
<b>TOTAL CLASS 2</b>	<b>0.400</b>	
CLASS 3		
<b>TOTAL CLASS 3</b>	<b>0.58</b>	
<b>TOTAL TOWN</b>	<b>0.980</b>	
STATE HIGHWAY		
VT-114	9.982	
VT-147	0.178	
NSH-NSH	0.573	
<b>TOTAL STATE HIGHWAY</b>	<b>10.733</b>	
<b>TOTAL STATE</b>	<b>10.733</b>	

**TOTAL, TRAVELED HIGHWAYS, FEB. 10, 2013: 11.713**  
(Excludes Class 4, Legal Trail, and Unidentified Corridor Mileage)



# VERMONT GENERAL HIGHWAY MAP Town of Norton

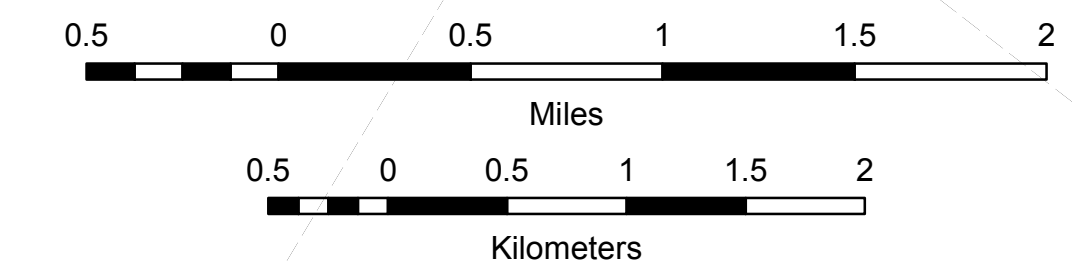
ESSEX COUNTY

Transportation District #9

Prepared by the  
Vermont Agency of Transportation  
Division of Policy, Planning and Intermodal Development  
in cooperation with  
U.S. Department of Transportation  
Federal Highway Administration

Mileage as of February 10, 2013  
Map prepared October 03, 2013

SCALE 1:31,680

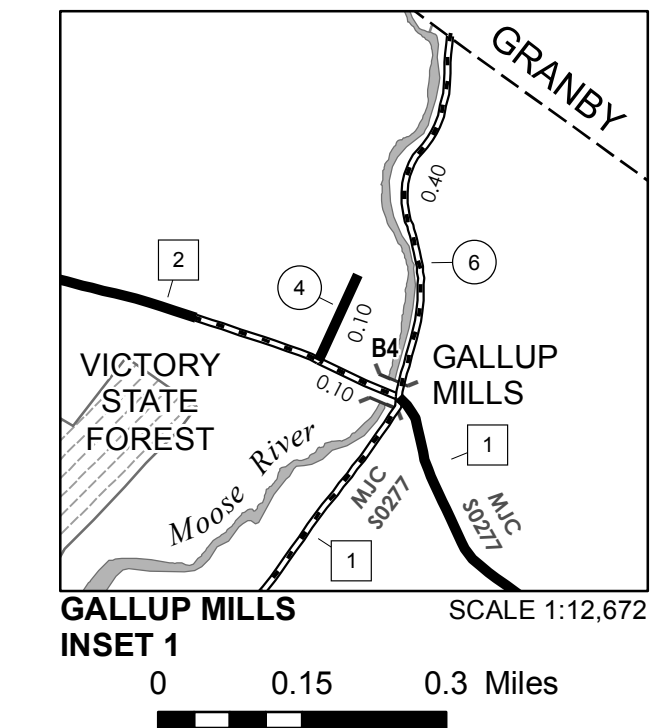
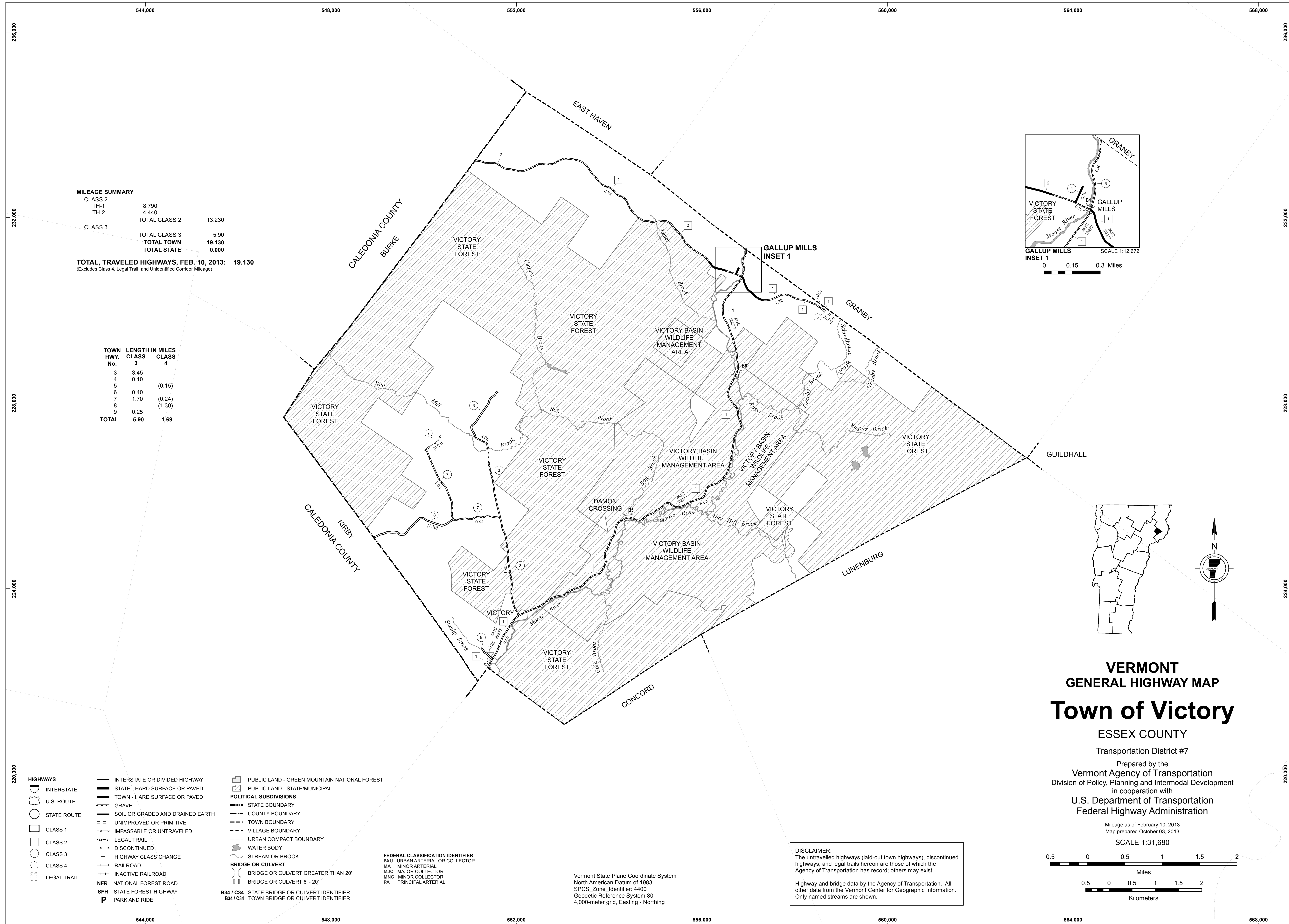


- HIGHWAYS**
  - INTERSTATE
  - U.S. ROUTE
  - STATE ROUTE
  - CLASS 1
  - CLASS 2
  - CLASS 3
  - CLASS 4
  - LEGAL TRAIL
  - INTERSTATE OR DIVIDED HIGHWAY
  - STATE - HARD SURFACE OR PAVED
  - TOWN - HARD SURFACE OR PAVED
  - GRAVEL
  - SOIL OR GRADED AND DRAINED EARTH
  - UNIMPROVED OR PRIMITIVE
  - IMPASSABLE OR UNTRAVELED
  - LEGAL TRAIL
  - DISCONTINUED
  - HIGHWAY CLASS CHANGE
  - RAILROAD
  - INACTIVE RAILROAD
  - NFR NATIONAL FOREST ROAD
  - SFH STATE FOREST HIGHWAY
  - PARK AND RIDE
- POLITICAL SUBDIVISIONS**
  - STATE BOUNDARY
  - COUNTY BOUNDARY
  - TOWN BOUNDARY
  - VILLAGE BOUNDARY
  - URBAN COMPACT BOUNDARY
  - WATER BODY
  - STREAM OR BROOK
  - BRIDGE OR CULVERT
  - BRIDGE OR CULVERT GREATER THAN 20'
  - BRIDGE OR CULVERT 6' - 20'
  - STATE BRIDGE OR CULVERT IDENTIFIER
  - TOWN BRIDGE OR CULVERT IDENTIFIER
- FEDERAL CLASSIFICATION IDENTIFIER**
  - FAU URBAN ARTERIAL OR COLLECTOR
  - MA MINOR ARTERIAL
  - MJC MAJOR COLLECTOR
  - MNC MINOR COLLECTOR
  - PA PRINCIPAL ARTERIAL

**DISCLAIMER:**  
The untraveled highways (laid-out town highways), discontinued highways, and legal trails hereon are those of which the Agency of Transportation has record; others may exist.  
Highway and bridge data by the Agency of Transportation. All other data from the Vermont Center for Geographic Information. Only named streams are shown.

Vermont State Plane Coordinate System  
North American Datum of 1983  
SPCS\_Zone\_Identifier: 4400  
Geodetic Reference System 80  
4,000-meter grid, Easting - Northing





**MILEAGE SUMMARY**

CLASS 2		
TH-1	8.790	
TH-2	4.440	
TOTAL CLASS 2		13.230
CLASS 3		
TOTAL CLASS 3		5.90
TOTAL TOWN		19.130
TOTAL STATE		0.000

**TOTAL TRAVELED HIGHWAYS, FEB. 10, 2013: 19.130**  
(Excludes Class 4, Legal Trail, and Unidentified Corridor Mileage)

TOWN HWY. No.	CLASS	LENGTH IN MILES
3	3	3.45
4	3	0.10
5	3	(0.15)
6	3	0.40
7	3	1.70
8	3	(0.24)
9	3	(1.30)
TOTAL	3	5.90
	4	1.69

- HIGHWAYS**
- INTERSTATE
  - STATE - HARD SURFACE OR PAVED
  - TOWN - HARD SURFACE OR PAVED
  - GRAVEL
  - SOIL OR GRADED AND DRAINED EARTH
  - UNIMPROVED OR PRIMITIVE
  - IMPASSABLE OR UNTRAVELED
  - LEGAL TRAIL
  - DISCONTINUED
  - HIGHWAY CLASS CHANGE
  - RAILROAD
  - INACTIVE RAILROAD
  - NATIONAL FOREST ROAD
  - STATE FOREST HIGHWAY
  - PARK AND RIDE
- POLITICAL SUBDIVISIONS**
- STATE BOUNDARY
  - COUNTY BOUNDARY
  - TOWN BOUNDARY
  - VILLAGE BOUNDARY
  - URBAN COMPACT BOUNDARY
  - WATER BODY
  - STREAM OR BROOK
- BRIDGE OR CULVERT**
- BRIDGE OR CULVERT GREATER THAN 20'
  - BRIDGE OR CULVERT 6' - 20'
  - STATE BRIDGE OR CULVERT IDENTIFIER
  - TOWN BRIDGE OR CULVERT IDENTIFIER
- FEDERAL CLASSIFICATION IDENTIFIER**
- FAU URBAN ARTERIAL OR COLLECTOR
  - MA MINOR ARTERIAL
  - MJC MAJOR COLLECTOR
  - MNC MINOR COLLECTOR
  - PA PRINCIPAL ARTERIAL
- PUBLIC LAND - GREEN MOUNTAIN NATIONAL FOREST**
- PUBLIC LAND - STATE/MUNICIPAL**

Vermont State Plane Coordinate System  
 North American Datum of 1983  
 SPCS\_Zone\_Identifier: 4400  
 Geodetic Reference System 80  
 4,000-meter grid, Easting - Northing

**DISCLAIMER:**  
 The untraveled highways (laid-out town highways), discontinued highways, and legal trails hereon are those of which the Agency of Transportation has record; others may exist.  
 Highway and bridge data by the Agency of Transportation. All other data from the Vermont Center for Geographic Information. Only named streams are shown.

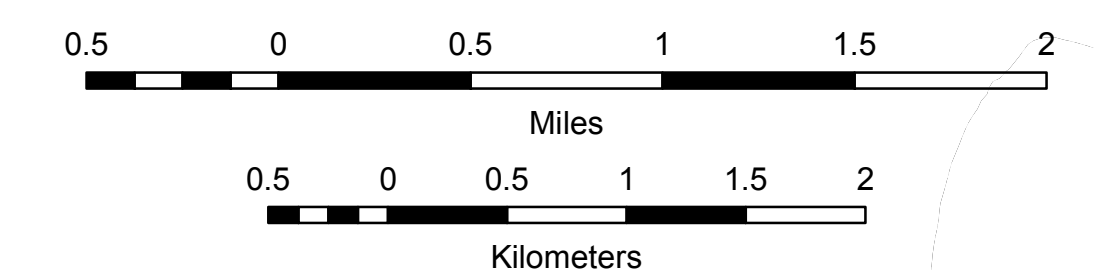
**VERMONT**  
**GENERAL HIGHWAY MAP**  
**Town of Victory**

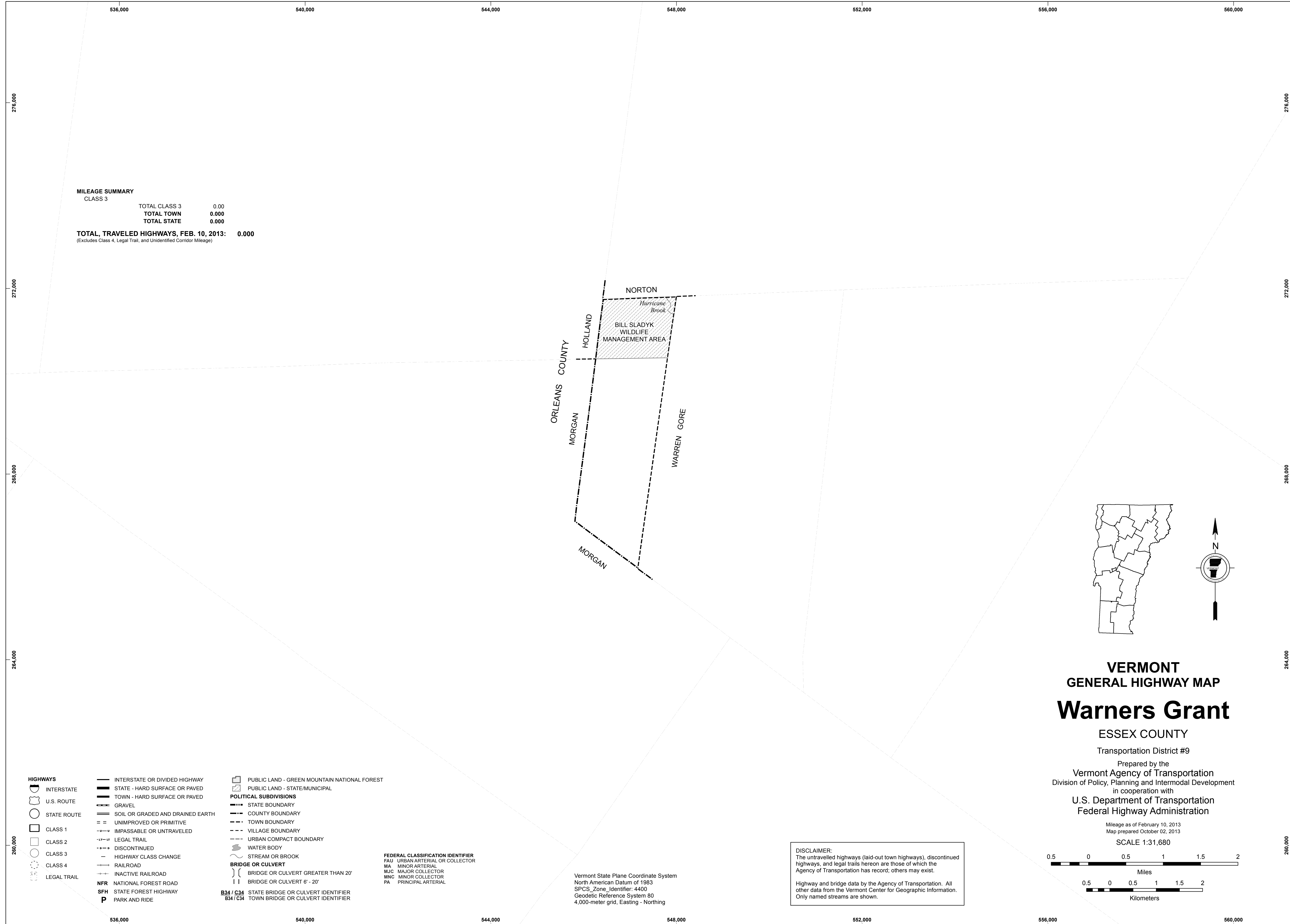
ESSEX COUNTY  
 Transportation District #7

Prepared by the  
 Vermont Agency of Transportation  
 Division of Policy, Planning and Intermodal Development  
 in cooperation with  
 U.S. Department of Transportation  
 Federal Highway Administration

Mileage as of February 10, 2013  
 Map prepared October 03, 2013

SCALE 1:31,680

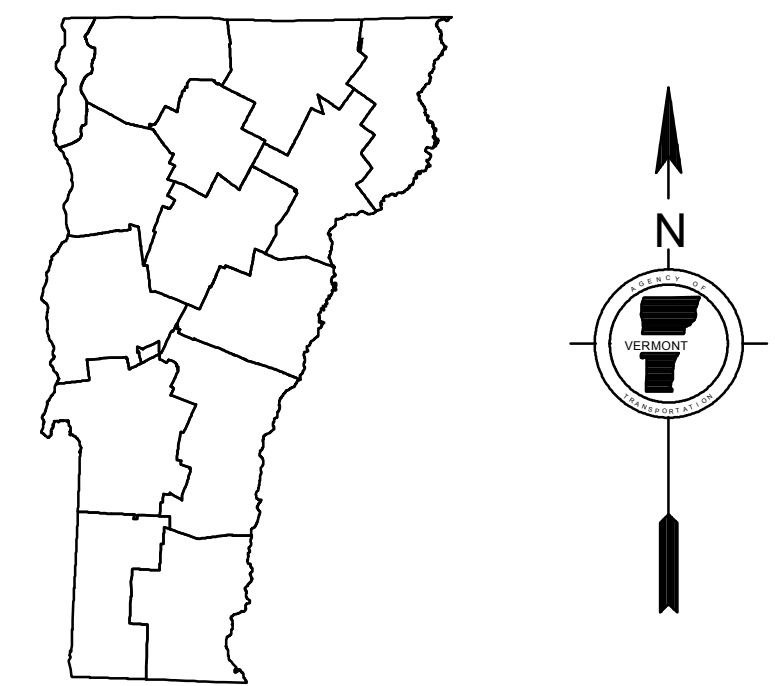




**MILEAGE SUMMARY**  
CLASS 3

TOTAL CLASS 3	0.00
TOTAL TOWN	0.000
TOTAL STATE	0.000

**TOTAL, TRAVELED HIGHWAYS, FEB. 10, 2013: 0.000**  
(Excludes Class 4, Legal Trail, and Unidentified Corridor Mileage)



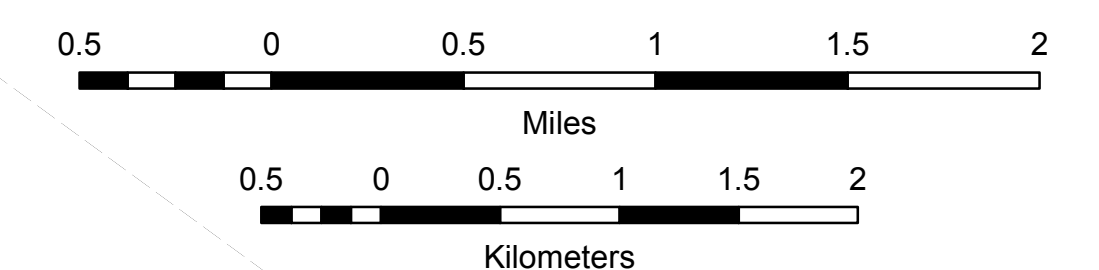
**VERMONT**  
**GENERAL HIGHWAY MAP**  
**Warners Grant**

ESSEX COUNTY  
Transportation District #9

Prepared by the  
Vermont Agency of Transportation  
Division of Policy, Planning and Intermodal Development  
in cooperation with  
U.S. Department of Transportation  
Federal Highway Administration

Mileage as of February 10, 2013  
Map prepared October 02, 2013

SCALE 1:31,680



- |                 |  |  |
|-----------------|--|--|
| <b>HIGHWAYS</b> | <ul style="list-style-type: none"> <li>— INTERSTATE OR DIVIDED HIGHWAY</li> <li>— STATE - HARD SURFACE OR PAVED</li> <li>— TOWN - HARD SURFACE OR PAVED</li> <li>— GRAVEL</li> <li>— SOIL OR GRADED AND DRAINED EARTH</li> <li>— UNIMPROVED OR PRIMITIVE</li> <li>— IMPASSABLE OR UNTRAVELED</li> <li>— LEGAL TRAIL</li> <li>— DISCONTINUED</li> <li>— HIGHWAY CLASS CHANGE</li> <li>— RAILROAD</li> <li>— INACTIVE RAILROAD</li> <li>— NATIONAL FOREST ROAD</li> <li>— STATE FOREST HIGHWAY</li> <li>— PARK AND RIDE</li> </ul> | <ul style="list-style-type: none"> <li>— PUBLIC LAND - GREEN MOUNTAIN NATIONAL FOREST</li> <li>— PUBLIC LAND - STATE/MUNICIPAL</li> </ul>  |
|                 | <ul style="list-style-type: none"> <li>— STATE BOUNDARY</li> <li>— COUNTY BOUNDARY</li> <li>— TOWN BOUNDARY</li> <li>— VILLAGE BOUNDARY</li> <li>— URBAN COMPACT BOUNDARY</li> <li>— WATER BODY</li> <li>— STREAM OR BROOK</li> </ul>  | <p><b>POLITICAL SUBDIVISIONS</b></p> <ul style="list-style-type: none"> <li>— STATE BOUNDARY</li> <li>— COUNTY BOUNDARY</li> <li>— TOWN BOUNDARY</li> <li>— VILLAGE BOUNDARY</li> <li>— URBAN COMPACT BOUNDARY</li> <li>— WATER BODY</li> <li>— STREAM OR BROOK</li> </ul> |
|                 | <p><b>BRIDGE OR CULVERT</b></p> <ul style="list-style-type: none"> <li>— BRIDGE OR CULVERT GREATER THAN 20'</li> <li>— BRIDGE OR CULVERT 6' - 20'</li> </ul>   | <p><b>FEDERAL CLASSIFICATION IDENTIFIER</b></p> <ul style="list-style-type: none"> <li>FAU URBAN ARTERIAL OR COLLECTOR</li> <li>MA MINOR ARTERIAL</li> <li>MJC MAJOR COLLECTOR</li> <li>MNC MINOR COLLECTOR</li> <li>PA PRINCIPAL ARTERIAL</li> </ul>                      |
|                 | <ul style="list-style-type: none"> <li>B34 / C34 STATE BRIDGE OR CULVERT IDENTIFIER</li> <li>B34 / C34 TOWN BRIDGE OR CULVERT IDENTIFIER</li> </ul>  |  |

Vermont State Plane Coordinate System  
North American Datum of 1983  
SPCS\_Zone\_Identifier: 4400  
Geodetic Reference System 80  
4,000-meter grid, Easting - Northing

**DISCLAIMER:**  
The untraveled highways (laid-out town highways), discontinued highways, and legal trails hereon are those of which the Agency of Transportation has record; others may exist.  
Highway and bridge data by the Agency of Transportation. All other data from the Vermont Center for Geographic Information. Only named streams are shown.



**MILEAGE SUMMARY**

CLASS 3	TOTAL CLASS 3	0.00
	<b>TOTAL TOWN</b>	<b>0.000</b>
STATE HIGHWAY		
VT-114	4.793	
	<b>TOTAL STATE HIGHWAY</b>	<b>4.793</b>
	<b>TOTAL STATE</b>	<b>4.793</b>
<b>TOTAL, TRAVELED HIGHWAYS, FEB. 10, 2013:</b>		<b>4.793</b>
<small>(Excludes Class 4, Legal Trail, and Unidentified Corridor Mileage)</small>		

<b>HIGHWAYS</b>	<ul style="list-style-type: none"> <li>— INTERSTATE OR DIVIDED HIGHWAY</li> <li>— STATE - HARD SURFACE OR PAVED</li> <li>— TOWN - HARD SURFACE OR PAVED</li> <li>— GRAVEL</li> <li>— SOIL OR GRADED AND DRAINED EARTH</li> <li>— UNIMPROVED OR PRIMITIVE</li> <li>— IMPASSABLE OR UNTRAVELED</li> <li>— LEGAL TRAIL</li> <li>— DISCONTINUED</li> <li>— HIGHWAY CLASS CHANGE</li> <li>— RAILROAD</li> <li>— INACTIVE RAILROAD</li> <li>— NATIONAL FOREST ROAD</li> <li>— STATE FOREST HIGHWAY</li> <li>— PARK AND RIDE</li> </ul>	<ul style="list-style-type: none"> <li>— PUBLIC LAND - GREEN MOUNTAIN NATIONAL FOREST</li> <li>— PUBLIC LAND - STATE/MUNICIPAL</li> </ul>
	<ul style="list-style-type: none"> <li>— STATE BOUNDARY</li> <li>— COUNTY BOUNDARY</li> <li>— TOWN BOUNDARY</li> <li>— VILLAGE BOUNDARY</li> <li>— URBAN COMPACT BOUNDARY</li> <li>— WATER BODY</li> <li>— STREAM OR BROOK</li> </ul>	<ul style="list-style-type: none"> <li>— POLITICAL SUBDIVISIONS</li> <li>— BRIDGE OR CULVERT</li> </ul>
	<ul style="list-style-type: none"> <li>— FEDERAL CLASSIFICATION IDENTIFIER</li> <li>— MA - MINOR ARTERIAL</li> <li>— MJC - MAJOR COLLECTOR</li> <li>— MNC - MINOR COLLECTOR</li> <li>— PA - PRINCIPAL ARTERIAL</li> </ul>	<ul style="list-style-type: none"> <li>— STATE BRIDGE OR CULVERT IDENTIFIER</li> <li>— TOWN BRIDGE OR CULVERT IDENTIFIER</li> </ul>

Vermont State Plane Coordinate System  
 North American Datum of 1983  
 SPCS\_Zone\_Identifier: 4400  
 Geodetic Reference System 80  
 4,000-meter grid, Easting - Northing

**DISCLAIMER:**  
 The untraveled highways (laid-out town highways), discontinued highways, and legal trails hereon are those of which the Agency of Transportation has record; others may exist.  
 Highway and bridge data by the Agency of Transportation. All other data from the Vermont Center for Geographic Information. Only named streams are shown.

**VERMONT**  
**GENERAL HIGHWAY MAP**  
**Warren Gore**  
 ESSEX COUNTY  
 Transportation District #9  
 Prepared by the  
 Vermont Agency of Transportation  
 Division of Policy, Planning and Intermodal Development  
 in cooperation with  
 U.S. Department of Transportation  
 Federal Highway Administration

