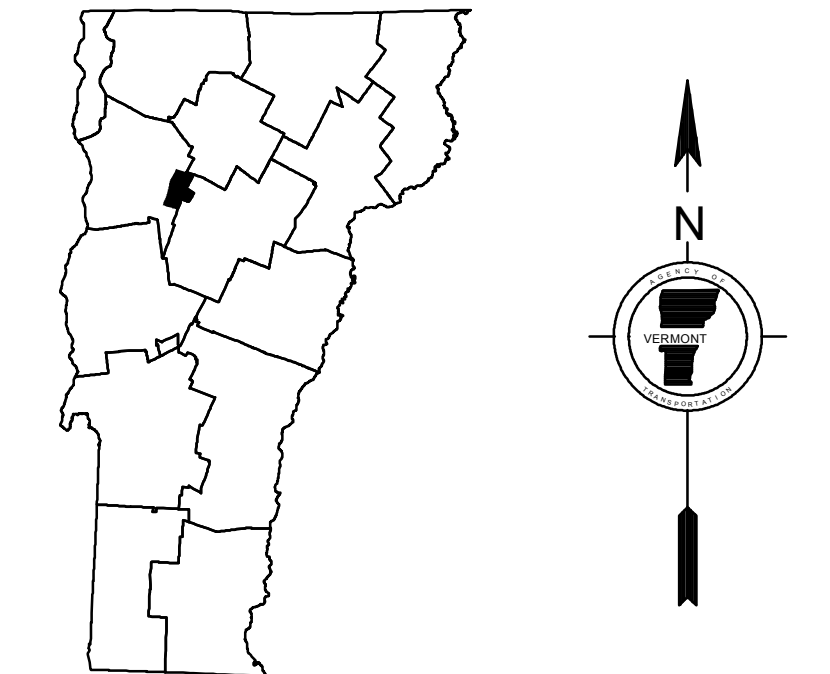


TOWN HWY. No.	LENGTH IN MILES CLASS 3	CLASS 4
3	2.90	
4	4.62	
5		(0.14)
6	0.57	
7	0.13	
8	0.17	
9	0.75	
10	0.10	
11		(0.10)
12	2.10	
13		(0.06)
14	0.31	
15	0.16	
16	0.17	
18	0.03	
TOTAL	12.01	0.30

LEGAL TRAIL No.	LENGTH IN MILES LEGAL TRAIL
1	(0.30)
TOTAL	0.30

MILEAGE SUMMARY		
CLASS 2		
TH-1	3.810	
TH-2	0.400	
TH-3	4.370	
	TOTAL CLASS 2	8.580
CLASS 3		
	TOTAL CLASS 3	12.01
TOTAL CLASS 2 + 3		20.590
US HIGHWAY		
US-2	5.669	
	TOTAL US HIGHWAY	5.669
TOTAL STATE		5.669
INTERSTATE		
I-89	5.637	
	TOTAL INTERSTATE	5.637
TOTAL, TRAVELED HIGHWAYS, FEB. 10, 2013:		31.896

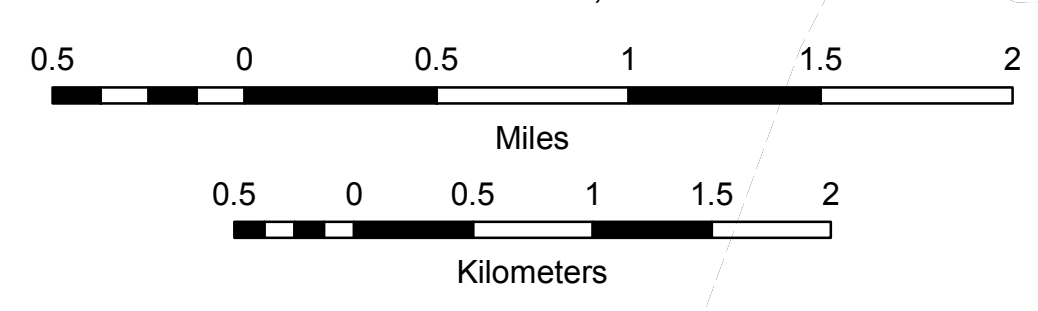
(Excludes Class 4, Legal Trail, and Unidentified Corridor Mileage)



VERMONT
GENERAL HIGHWAY MAP
Town of Bolton

CHITTENDEN COUNTY
 Transportation District #5
 Prepared by the
 Vermont Agency of Transportation
 Division of Policy, Planning and Intermodal Development
 in cooperation with
 U.S. Department of Transportation
 Federal Highway Administration

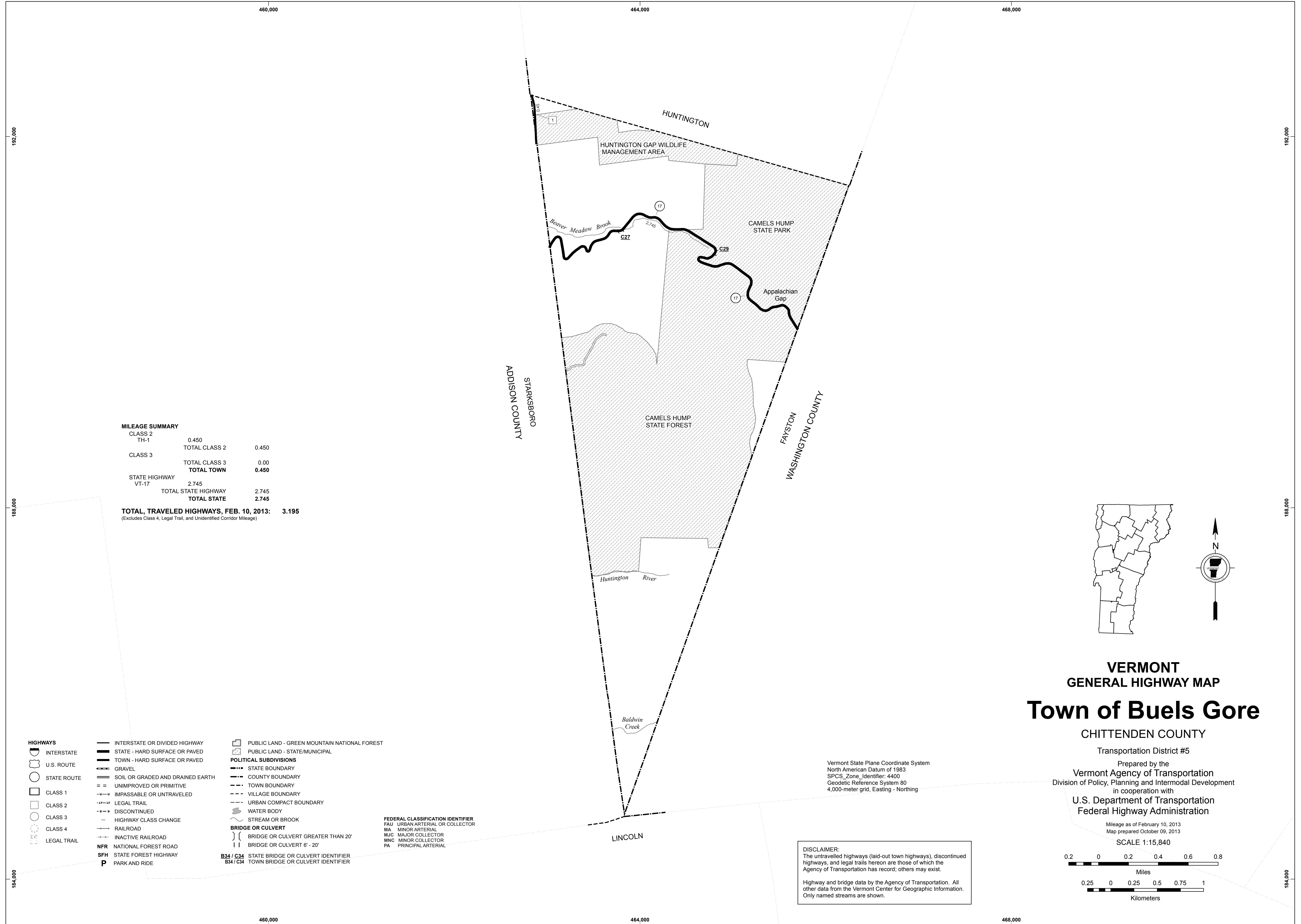
Mileage as of February 10, 2013
 Map prepared October 09, 2013
 SCALE 1:31,680



- HIGHWAYS**
- INTERSTATE
- U.S. ROUTE
- STATE ROUTE
- CLASS 1
- CLASS 2
- CLASS 3
- CLASS 4
- LEGAL TRAIL
- INTERSTATE OR DIVIDED HIGHWAY
- STATE - HARD SURFACE OR PAVED
- TOWN - HARD SURFACE OR PAVED
- GRAVEL
- SOIL OR GRADED AND DRAINED EARTH
- UNIMPROVED OR PRIMITIVE
- IMPASSABLE OR UNTRAVELED
- LEGAL TRAIL
- DISCONTINUED
- HIGHWAY CLASS CHANGE
- RAILROAD
- INACTIVE RAILROAD
- NFR NATIONAL FOREST ROAD
- SFH STATE FOREST HIGHWAY
- P PARK AND RIDE
- PUBLIC LAND - GREEN MOUNTAIN NATIONAL FOREST
- PUBLIC LAND - STATE/MUNICIPAL
- POLITICAL SUBDIVISIONS**
- STATE BOUNDARY
- COUNTY BOUNDARY
- TOWN BOUNDARY
- VILLAGE BOUNDARY
- URBAN COMPACT BOUNDARY
- WATER BODY
- STREAM OR BROOK
- BRIDGE OR CULVERT**
- BRIDGE OR CULVERT GREATER THAN 20'
- BRIDGE OR CULVERT 6' - 20'
- B34 / C34 STATE BRIDGE OR CULVERT IDENTIFIER
- B34 / C34 TOWN BRIDGE OR CULVERT IDENTIFIER
- FEDERAL CLASSIFICATION IDENTIFIER
- FAU URBAN ARTERIAL OR COLLECTOR
- MA MINOR ARTERIAL
- MJC MAJOR COLLECTOR
- MNC MINOR COLLECTOR
- PA PRINCIPAL ARTERIAL

Vermont State Plane Coordinate System
 North American Datum of 1983
 SPCS_Zone_Identifier: 4400
 Geodetic Reference System 80
 4,000-meter grid, Easting - Northing

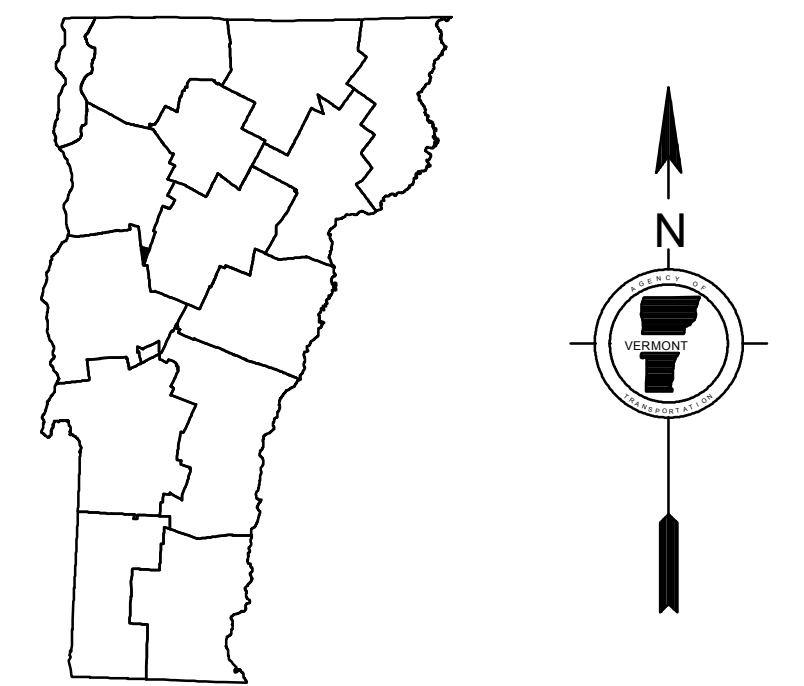
DISCLAIMER:
 The untraveled highways (laid-out town highways), discontinued highways, and legal trails hereon are those of which the Agency of Transportation has record; others may exist.
 Highway and bridge data by the Agency of Transportation. All other data from the Vermont Center for Geographic Information. Only named streams are shown.



MILEAGE SUMMARY

CLASS 2		
TH-1	0.450	
TOTAL CLASS 2	0.450	
CLASS 3		
TOTAL CLASS 3	0.00	
TOTAL TOWN	0.450	
STATE HIGHWAY		
VT-17	2.745	
TOTAL STATE HIGHWAY	2.745	
TOTAL STATE	2.745	
TOTAL, TRAVELED HIGHWAYS, FEB. 10, 2013:	3.195	

(Excludes Class 4, Legal Trail, and Unidentified Corridor Mileage)

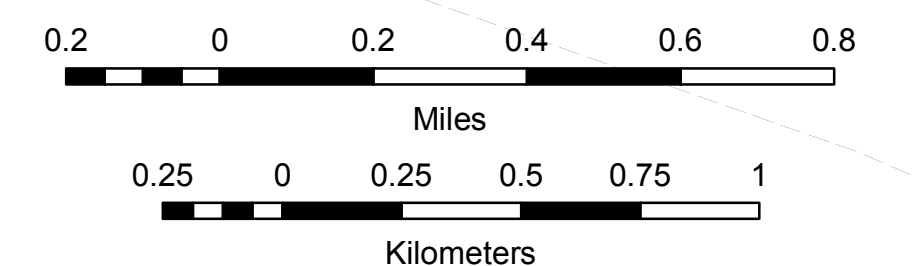


VERMONT
GENERAL HIGHWAY MAP
Town of Buels Gore
 CHITTENDEN COUNTY

Transportation District #5
 Prepared by the
Vermont Agency of Transportation
 Division of Policy, Planning and Intermodal Development
 in cooperation with
U.S. Department of Transportation
 Federal Highway Administration

Mileage as of February 10, 2013
 Map prepared October 09, 2013

SCALE 1:15,840



Vermont State Plane Coordinate System
 North American Datum of 1983
 SPCS_Zone_Identifier: 4400
 Geodetic Reference System 80
 4,000-meter grid, Easting - Northing

DISCLAIMER:
 The untraveled highways (laid-out town highways), discontinued highways, and legal trails hereon are those of which the Agency of Transportation has record; others may exist.
 Highway and bridge data by the Agency of Transportation. All other data from the Vermont Center for Geographic Information. Only named streams are shown.

- HIGHWAYS**
- INTERSTATE
 - U.S. ROUTE
 - STATE ROUTE
 - CLASS 1
 - CLASS 2
 - CLASS 3
 - CLASS 4
 - LEGAL TRAIL
- INTERSTATE OR DIVIDED HIGHWAY
 STATE - HARD SURFACE OR PAVED
 TOWN - HARD SURFACE OR PAVED
 GRAVEL
 SOIL OR GRADED AND DRAINED EARTH
 UNIMPROVED OR PRIMITIVE
 IMPASSABLE OR UNTRAVELED
 LEGAL TRAIL
 DISCONTINUED
 HIGHWAY CLASS CHANGE
 RAILROAD
 INACTIVE RAILROAD
 NATIONAL FOREST ROAD
 STATE FOREST HIGHWAY
 PARK AND RIDE
- PUBLIC LAND - GREEN MOUNTAIN NATIONAL FOREST
 PUBLIC LAND - STATE/MUNICIPAL
- POLITICAL SUBDIVISIONS**
- STATE BOUNDARY
 - COUNTY BOUNDARY
 - TOWN BOUNDARY
 - VILLAGE BOUNDARY
 - URBAN COMPACT BOUNDARY
 - WATER BODY
 - STREAM OR BROOK
- BRIDGE OR CULVERT**
- BRIDGE OR CULVERT GREATER THAN 20'
 - BRIDGE OR CULVERT 6' - 20'
- FEDERAL CLASSIFICATION IDENTIFIER**
- FAU URBAN ARTERIAL OR COLLECTOR
 - MA MINOR ARTERIAL
 - MJC MAJOR COLLECTOR
 - MNC MINOR COLLECTOR
 - PA PRINCIPAL ARTERIAL
- B34 / C34** STATE BRIDGE OR CULVERT IDENTIFIER
B34 / C34 TOWN BRIDGE OR CULVERT IDENTIFIER



- HIGHWAYS**
- INTERSTATE
 - U.S. ROUTE
 - STATE ROUTE
 - CLASS 1
 - CLASS 2
 - CLASS 3
 - CLASS 4
 - LEGAL TRAIL
- INTERSTATE OR DIVIDED HIGHWAY**
- STATE - HARD SURFACE OR PAVED
 - TOWN - HARD SURFACE OR PAVED
 - PRIVATE
 - GRAVEL
 - SOIL OR GRADED AND DRAINED EARTH
 - UNIMPROVED OR PRIMITIVE
 - IMPASSABLE OR UNTRAVELED
 - LEGAL TRAIL
 - DISCONTINUED
 - HIGHWAY CLASS CHANGE
 - RAILROAD
 - INACTIVE RAILROAD

- PUBLIC LAND**
- POLITICAL SUBDIVISIONS**
- STATE BOUNDARY
 - COUNTY BOUNDARY
 - TOWN BOUNDARY
 - VILLAGE BOUNDARY
 - URBAN COMPACT BOUNDARY
 - WATER BODY
 - STREAM OR BROOK
- BRIDGE OR CULVERT**
- BRIDGE OR CULVERT GREATER THAN 20'
 - BRIDGE OR CULVERT 6' - 20'
 - TOWN SHORT STRUCTURE
- B34 / C34 STATE BRIDGE OR CULVERT IDENTIFIER**
- B34 / C34 TOWN BRIDGE OR CULVERT IDENTIFIER**

- FEDERAL CLASSIFICATION IDENTIFIER**
- FAU URBAN ARTERIAL OR COLLECTOR
 - MA MINOR ARTERIAL
 - MJC MAJOR COLLECTOR
 - MNC MINOR COLLECTOR
 - PA PRINCIPAL ARTERIAL

STRUCTURES - SURFACE WATER NOTE:

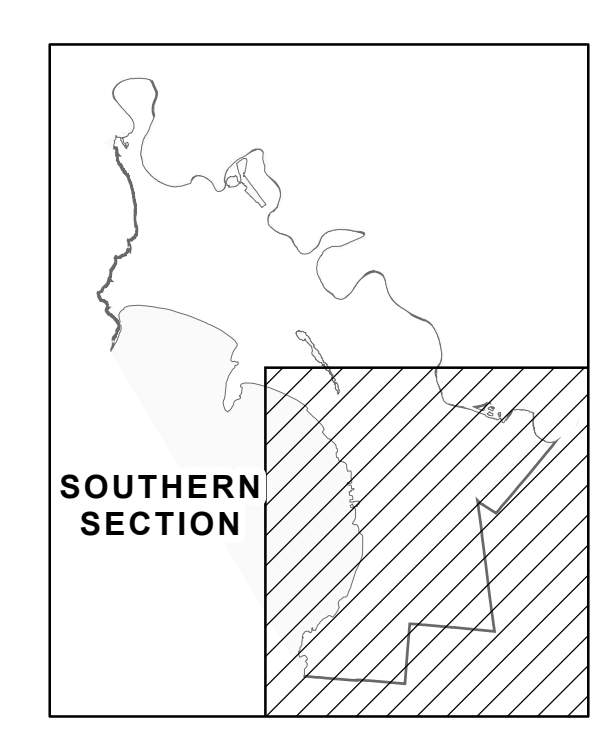
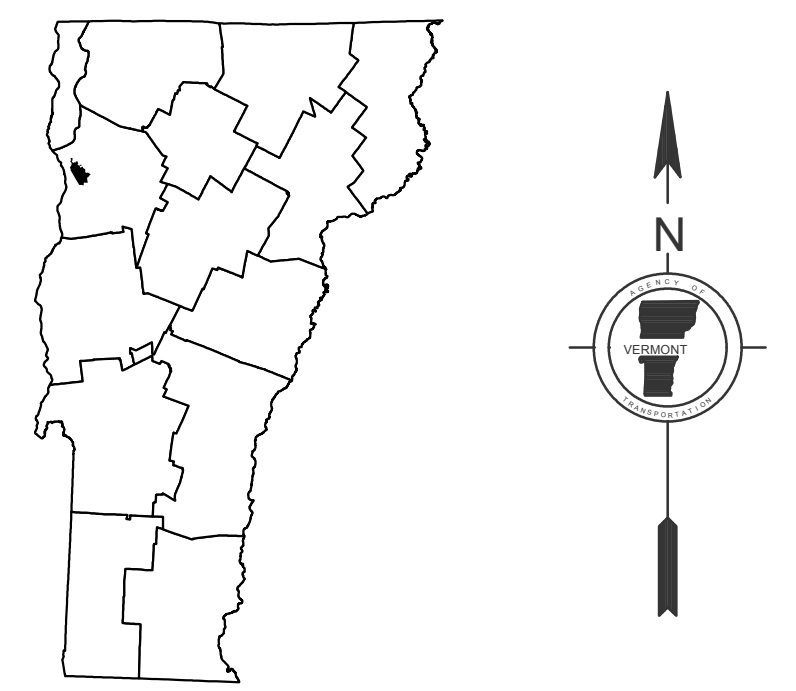
STRUCTURES:
Town short structures (bridges or culverts from 6-foot to less than 20-feet) are drawn from the Vermont Online Bridge & Culvert Inventory Tool (VOBCIT) database.
NOTE: Town shorts are not consistently tagged within VOBCIT.

SURFACE WATERS:
The surface waters are from the Vermont Hydrological Dataset (VHD). Only the named streams are shown.

DISCLAIMER:
The untraveled highways (left-out town highways), discontinued highways, and legal trails shown hereon are those of which the Agency of Transportation has record; others may exist.

Highway and bridge data by the Agency of Transportation. All other data from the Vermont Center for Geographic Information.

Vermont State Plane Coordinate System
North American Datum of 1983
SPCS_Zone_Identifier: 4400
Geoidetic Reference System 80
2,000-meter grid, Easting - Nothing



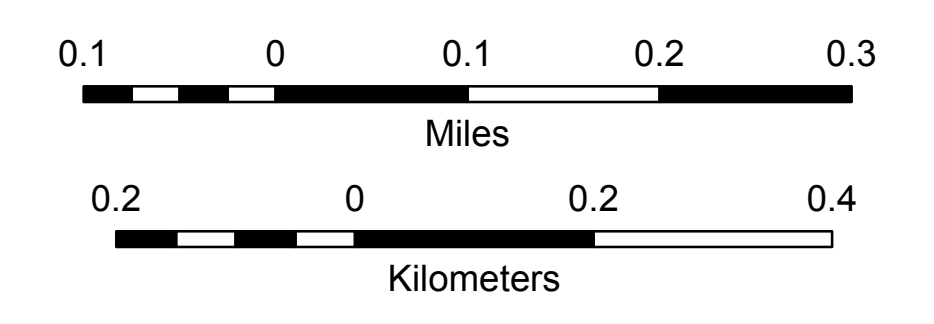
VERMONT
GENERAL HIGHWAY MAP
City of Burlington
(Southern Section)

(see Northern Section for mileage summaries)
CHITTENDEN COUNTY
Transportation District #5

Prepared by the
Vermont Agency of Transportation
Division of Policy, Planning & Intermodal Development
in cooperation with
U.S. Department of Transportation
Federal Highway Administration

Mileage as of February 10, 2011
Map prepared October 26, 2011

SCALE 1:6,336



**BURLINGTON (northern section)
CHITTENDEN COUNTY - 2011**



TOWN ROAD NAME	LENGTH IN MILES CLASS 3 CLASS 4
ADAMS CT	0.11
ADAMS ST	0.25
ADST CT	0.09
ALDER LN	0.17
ALFRED ST	0.07
ALGRD ST	0.13
ALLEN ST	0.11
APPLETREE PT RD	0.74
ARCHIBALD ST	0.63
ARLINGTON CT	0.19
AUSTIN DR	0.86
BALSAM ST	0.09
BANK ST	0.23
BARLEY RD	0.21
BATCHELDER ST	0.10
BATTERY PARK RD	(0.17)
BATTERY ST	0.07
BAYVIEW ST	0.14
BEACHCREST DR	0.13
BEECH ST	0.06
BENNINGTON CT	0.05
BERRY ST	0.05
BILLINGS CT	0.04
BILODEAU CT	0.14
BILODEAU PKWY	0.08
BIRCH CT	0.19
BIRCHCLIFF PKWY	0.33
BIRCHWOOD LN	0.10
BITTERSWEET LN	0.17
BLODGETT ST	0.19
BLONDIN CIR	0.07
BOOTH ST	0.12
BORESTONE LN	0.15
BRADLEY ST	0.18
BRANDYWINE ST	0.07
BRIERWOOD LN	0.25
BRIGHT ST	0.21
BROOK DR	0.14
BROOKS AV	0.29
BROWNS CT	0.23
BROWNS CT	0.03

TOWN ROAD NAME	LENGTH IN MILES CLASS 3 CLASS 4
BUELL ST	0.27
CANFIELD ST	0.05
CAROLINE ST	0.28
CASE PKWY	0.15
CATHERINE ST	0.21
CAYUGA CT	0.23
CEDAR ST	0.19
CENTER ST	0.08
CENTRAL AV	0.20
CHARITY ST	0.11
CHARLES ST	0.05
CHARLOTTE ST	0.23
CHASE ST	0.22
CHESSY LN	0.29
CHESTRY ST	0.38
CHESTNUT TERR	0.06
CHURCH ST	0.35
* CHURCH ST	0.12
CLARK ST	0.41
CLIFF ST	0.11
CLOVER LN	0.13
CLYMER	1.03
COLLEGE ST	0.16
CONGER AV	0.16
CONVENT SQ	0.10
CONVERSE CT	0.09
CRESCENT BEACH DR	0.11
CRESCENT RD	0.57
CRESCENT TERR	0.10
CROMBIE ST	0.36
CROSS PKWY	0.27
CROWLEY ST	0.07
CUMBERLAND RD	0.30
CURTIS AV	0.47
DALE RD	0.21
DECATUR ST	0.12
DEFOREST HTS	0.21
DEFOREST RD	0.33
DEPOT ST	0.24
DEWEY DR	0.08
DODDS CT	0.33

TOWN ROAD NAME	LENGTH IN MILES CLASS 3 CLASS 4
DREW ST	0.17
DRIFTWOOD LN	0.05
DUNDER RD	0.29
EDGEWOOD DR	0.24
EDGEWOOD LN	0.10
EDINBOROUGH DR	0.28
EDSON ST	0.09
ELM TERR	0.07
ELMWOOD AV	0.49
ETHAN ALLEN PKWY	1.02
FAIRHOLT	0.20
FAIRMONT PL	0.16
FAIRMONT ST	0.20
FAITH ST	0.19
FARRINGTON PKWY	0.25
FERRIS AV	0.44
FERN ST	0.19
FLETCHER PL	0.13
FLYNN AV	0.81
FOREST ST	0.15
FOSTER	0.31
FRANKLIN SQ	0.40
FRONT ST	0.17
GAZO AV	0.51
GEORGE ST	0.15
GERMAIN ST	0.08
GLEN RD	0.19
GLENWOOD LN	0.09
GOLDEN PL	0.05
GOSSE CT	0.23
GREENWOOD DR	0.28
GRANT ST	0.21
GREEN ACRES DR	0.35
GREENE ST	0.10
HALE CT	0.04
HARDY AV	0.23
HARRINGTON TERR	0.16
HARRISON AV	0.14
HASWELL ST	0.05
HAYWARD ST	0.28
HENEBERG RD	0.08
HENDERSON TERR	0.13
HENRY ST	0.22

TOWN ROAD NAME	LENGTH IN MILES CLASS 3 CLASS 4
HICKOK PL	0.13
HILLOREN RD	0.11
HILLSIDE TERR	0.22
HOLLY LN	0.08
HOLT ST	0.06
HOME AV	0.51
HOOPER ST	0.14
HOPE ST	0.20
HOWARD ST	0.46
HUNGERFORD TERR	0.22
HYDE ST	0.29
INDUSTRIAL PKWY	0.39
INSTITUTE RD	0.24
INTERVALE AV	0.47
INTERVALE RD	0.28
ISHAM ST	0.08
IVY LN	0.06
JACKSON CT	0.08
JAMES AV	0.52
JANET CIR	0.17
JOHNSON ST	0.08
JUNIPER TERR	0.07
KILBURN ST	0.10
KILLARNEY DR	0.43
KING ST	0.52
KINGSLAND TERR	0.08
LAFAYETTE PL	0.07
LAFOUNTAIN ST	0.22
LAKE ST	0.37
LAKEVIEW TERR	0.33
LAKEMOOR PKWY	0.28
LATHAM CT	0.50
LAUREL CT	0.12
LEWIS ST	0.07
LEDGEMERE ST	0.10
LEONARD ST	0.17
LINDEN TERR	0.16
LOALDO DR	0.28
LOCUST ST	0.35
LOCUST TERR	0.14
LOOMS ST	0.51
LOPES AV	0.23
LORI LN	0.26

TOWN ROAD NAME	LENGTH IN MILES CLASS 3 CLASS 4
LUCK CT	0.10
LYMAN AV	0.13
LYMAN AV	0.45
MANHATTAN DR	0.51
MARBLE AV	0.06
MARBLE AV	0.17
MARGARET ST	0.05
MARRON ST	0.08
MARKHAMS LN	0.03
MARSHALL DR	0.12
MATTHEW AV	0.14
MECHANICS LN	0.05
MERIDIAN ST	0.11
MILLS ST	0.15
MONROE ST	0.19
MOORE CT	0.04
MOORE DR	0.15
MORGAN ST	0.13
MORRILL DR	0.24
MORSE PL	0.25
MOUNTVIEW CT	0.04
MURFIELD RD	0.21
MURRAY ST	0.14
MYRTLE ST	0.07
N CHAMPLAIN ST	0.50
N UNION ST	0.41
N VIEW DR	0.20
N WILLIAMS ST	0.10
NASH PL	0.11
NORTH AV	1.05
NORTH ST	0.18
NORTHGATE RD	0.20
NOTTINGHAM LN	0.29
OAK BEACH DR	0.15
OAKCREST DR	0.23
OAKLAND TERR	0.28
ORCHARD TERR	0.16
OVERLAKE PK	0.23
PENNINGTON DR	0.13
PERROTTA PL	0.08
PERU ST	0.19
PINE ST	0.24
PTKIN ST	0.21

TOWN ROAD NAME	LENGTH IN MILES CLASS 3 CLASS 4
PLEASANT AV	0.44
POIRIER PL	0.18
POMEROY ST	0.20
POPLAR ST	0.07
PROCTOR PL	0.08
PROSPECT HILL	0.08
PROSPECT PKWY	0.50
RANDY LN	0.29
REVERE CT	0.08
RICHARDSON	0.31
RIDGEWOOD DR	0.16
RIVERMOUNT TERR	0.31
RIVERS EDGE DR	0.24
ROBINSON PKWY	0.30
ROCKLAND ST	0.13
ROSE ST	0.21
ROSEADE PKWY	0.16
RUSSEL ST	0.09
S CHAMPLAIN ST	0.37
S COVE RD	0.66
S CREST DR	0.31
S PROSPECT ST	0.38
S UNION ST	1.09
S WILLIAMS ST	0.31
SANDRA CIR	0.45
SANDY LN	0.15
SANITARY LANDFILL RD	0.22
SARATOGA AV	0.35
SCARFF AV	0.20
SCHOOL ST	0.16
SEARS LN	0.20
SHERMAN ST	0.13
SHORE RD	0.65
SIMMS ST	0.10
SKY DR	0.13
SOUTH ST	0.15
SOUTHWIND DR	0.28
SPRING ST	0.18
SPRUCE CT	0.04
SPRUCE ST	0.37
ST LOUIS ST	0.16
ST MARYS ST	0.14
ST PAUL ST	0.31

TOWN ROAD NAME	LENGTH IN MILES CLASS 3 CLASS 4
STANBURY RD	0.19
STANFORD RD	0.50
* STARR FARM BCH	(0.12)
STAR FARM RD	0.54
STERLING PL	0.28
STRONG ST	0.16
SUMMER ST	0.07
SUMMIT RDG	0.14
SUNSET ST	0.46
SUNSET CT	0.04
SUNSET DR	0.28
SURF RD	0.04
TALLWOOD LN	0.10
TEMPLE ST	0.04
THIBAULT PKWY	0.13
TRACY DR	0.38
TURF RD	0.22
UNIVERSITY PL	0.12
UNIVERSITY TERR	0.12
VAN PATTEN PKWY	0.52
VENUS AV	0.26
VEST HAVEN DR	0.15
VILLAGE GREEN	0.28
VINE ST	0.09
WALNUT ST	0.25
WARD ST	0.17
WASHINGTON ST	0.08
WELLS ST	0.31
WESTERN AV	0.20
WESTMINSTER DR	0.09
WESTON ST	0.06
WESTWARD DR	0.09
WILLOW DR	0.29
WILLOW ST	0.13
WING ST	0.08
WOODBURY RD	0.45
WOODCREST LN	0.06
WOODLAWN RD	0.45
WOODRIDGE DR	0.14
WRIGHT AV	0.10
TOTAL	65.93 0.53

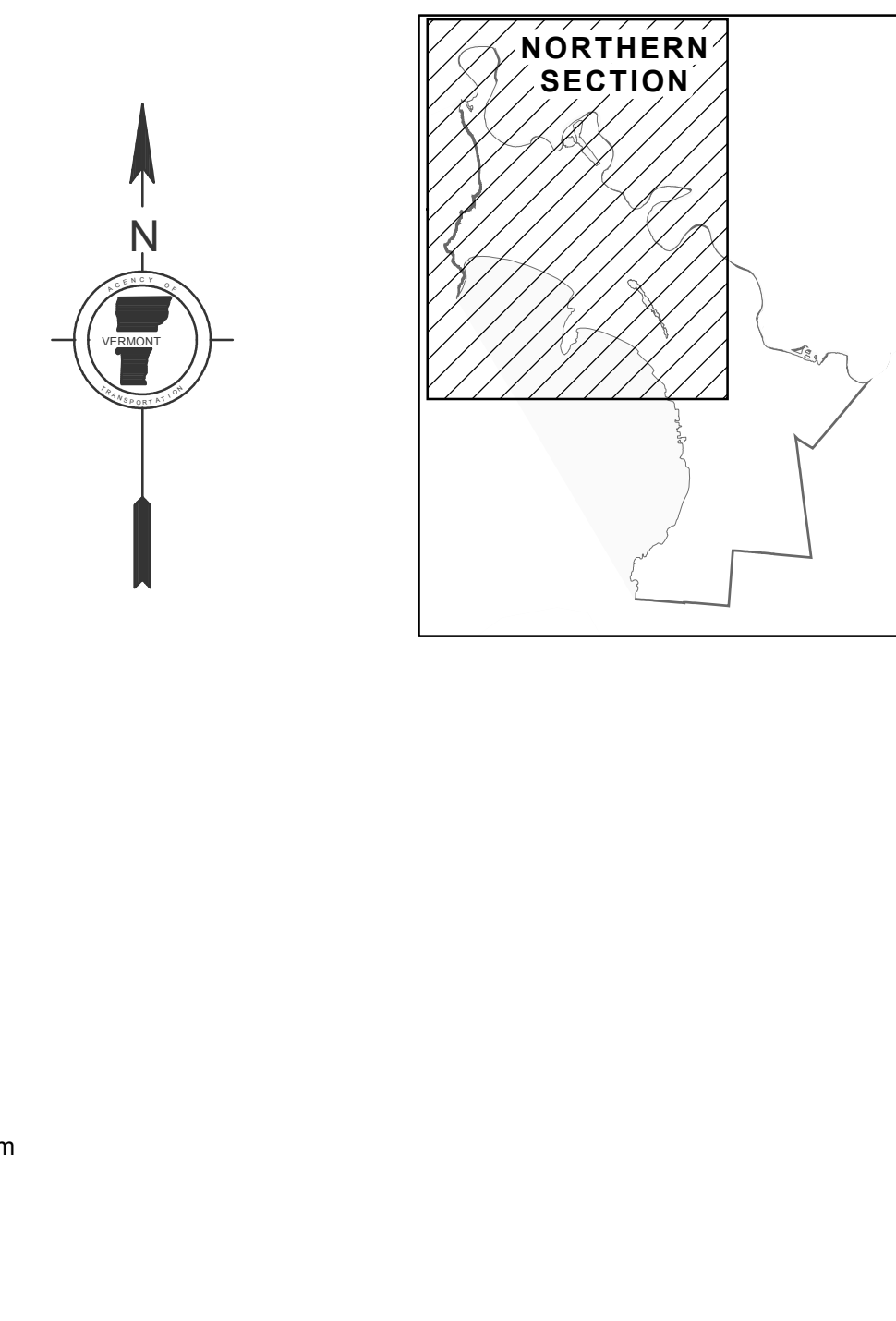
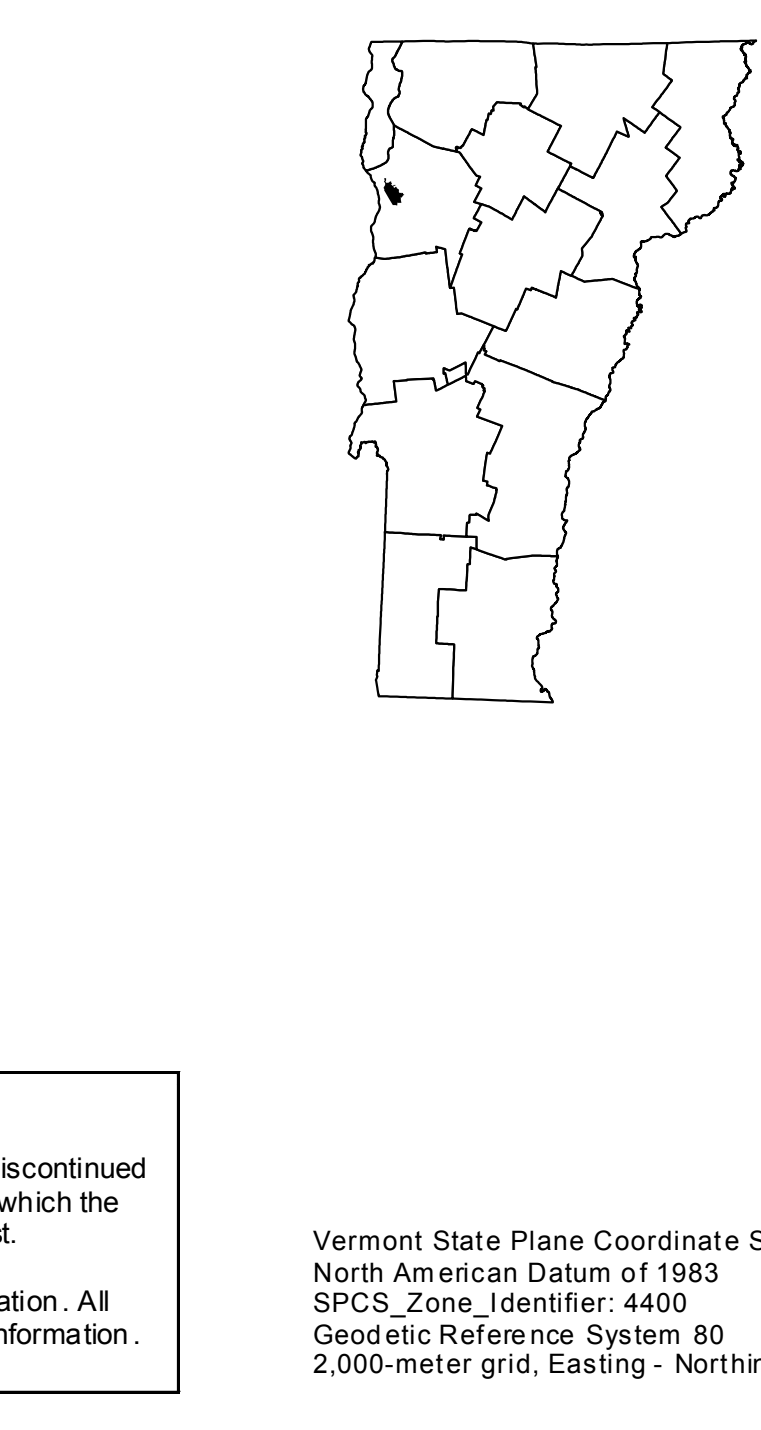
* Portion of this town highway is Class 3, but is functionally Class 4

- HIGHWAYS**
- INTERSTATE
- U.S. ROUTE
- STATE ROUTE
- CLASS 1
- CLASS 2
- CLASS 3
- CLASS 4
- LEGAL TRAIL
- INTERSTATE OR DIVIDED HIGHWAY
- STATE - HARD SURFACE OR PAVED
- TOWN - HARD SURFACE OR PAVED
- PRIVATE
- GRAVEL
- SOIL OR GRADED AND DRAINED EARTH
- UNIMPROVED OR PRIMITIVE
- IMPASSABLE OR UNTRAVELED
- LEGAL TRAIL
- DISCONTINUED
- HIGHWAY CLASS CHANGE
- RAILROAD
- INACTIVE RAILROAD

- PUBLIC LAND**
- POLITICAL SUBDIVISIONS**
- STATE BOUNDARY
- COUNTY BOUNDARY
- TOWN BOUNDARY
- VILLAGE BOUNDARY
- URBAN COMPACT BOUNDARY
- WATER BODY
- STREAM OR BROOK
- BRIDGE OR CULVERT**
- BRIDGE OR CULVERT GREATER THAN 20'
- BRIDGE OR CULVERT 6' - 20'
- TOWN SHORT STRUCTURE
- B34 / C34 STATE BRIDGE OR CULVERT IDENTIFIER**
- B34 / C34 TOWN BRIDGE OR CULVERT IDENTIFIER**
- FEDERAL CLASSIFICATION IDENTIFIER**
- FAU URBAN ARTERIAL OR COLLECTOR
- MA MINOR ARTERIAL
- MJC MAJOR COLLECTOR
- MNC MINOR COLLECTOR
- PA PRINCIPAL ARTERIAL

STRUCTURES - SURFACE WATER NOTE:
STRUCTURES: Town short structures (bridges or culverts from 6-feet to less than 20-feet) are drawn from the Vermont Online Bridge & Culvert Inventory Tool (VOBCIT) database.
NOTE: Town shorts are not consistently lagged within VOBCIT.
SURFACE WATERS: The surface waters are from the Vermont Hydrological Dataset (VHD). Only the named streams are shown.

DISCLAIMER:
The untraveled highways (aid-out town highways), discontinued highways, and legal trails shown hereon are those of which the Agency of Transportation has record; others may exist.
Highway and bridge data by the Agency of Transportation. All other data from the Vermont Center for Geographic Information.



MILEAGE SUMMARY

CLASS 1	0.831
TH-1	3.059
TH-2	0.056
TH-3	6.125
TH-4	0.731
TH-5	0.770
TH-6	2.300
TH-7	2.060
TH-8	5.080
TH-9	0.800
TH-10	0.560
TH-11	1.290
TH-12	2.200
TH-13	0.480
TH-14	0.800
TH-15	0.000
TOTAL CLASS 1	7.131
CLASS 2	0.761
TH-1	6.125
TH-3	0.731
TH-5	0.770
TH-7	2.300
TH-9	5.080
TH-10	0.800
TH-11	0.560
TH-12	1.290
TH-13	2.200
TH-14	0.480
TH-15	0.800
TOTAL CLASS 2	21.757
CLASS 3	0.195
TOTAL CLASS 3	65.930
TOTAL TOWN	94.818
INTERSTATE	0.060
I-189	0.060
TOTAL INTERSTATE	0.060
INTERSTATE - Ramp	0.135
I-189	0.135
TOTAL INTERSTATE - Ramp	0.135
TOTAL INTERSTATE	0.195
TOTAL, TRAVELED HIGHWAYS, FEB. 10, 2011:	95.013

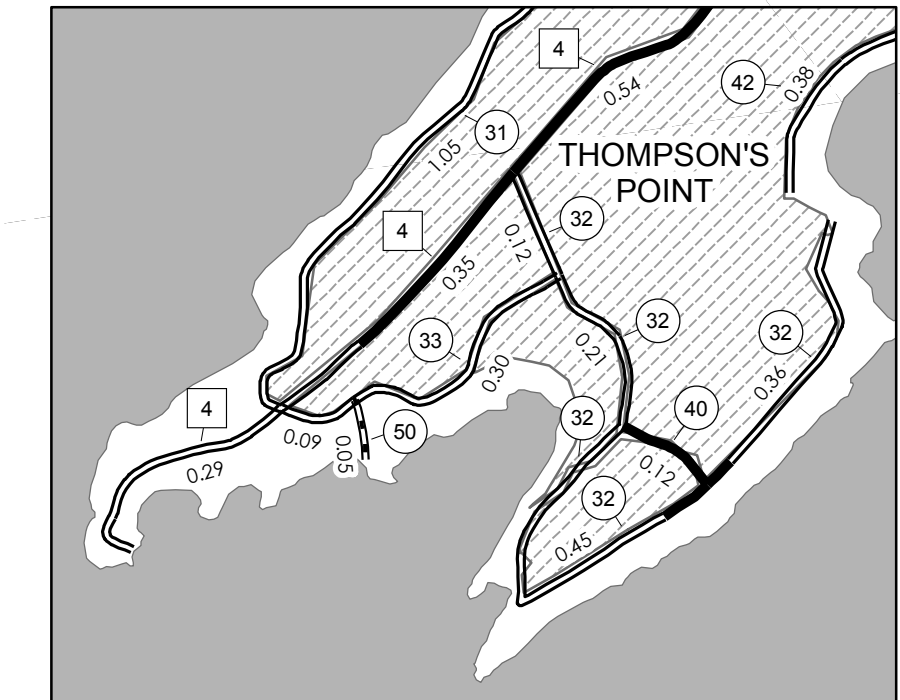
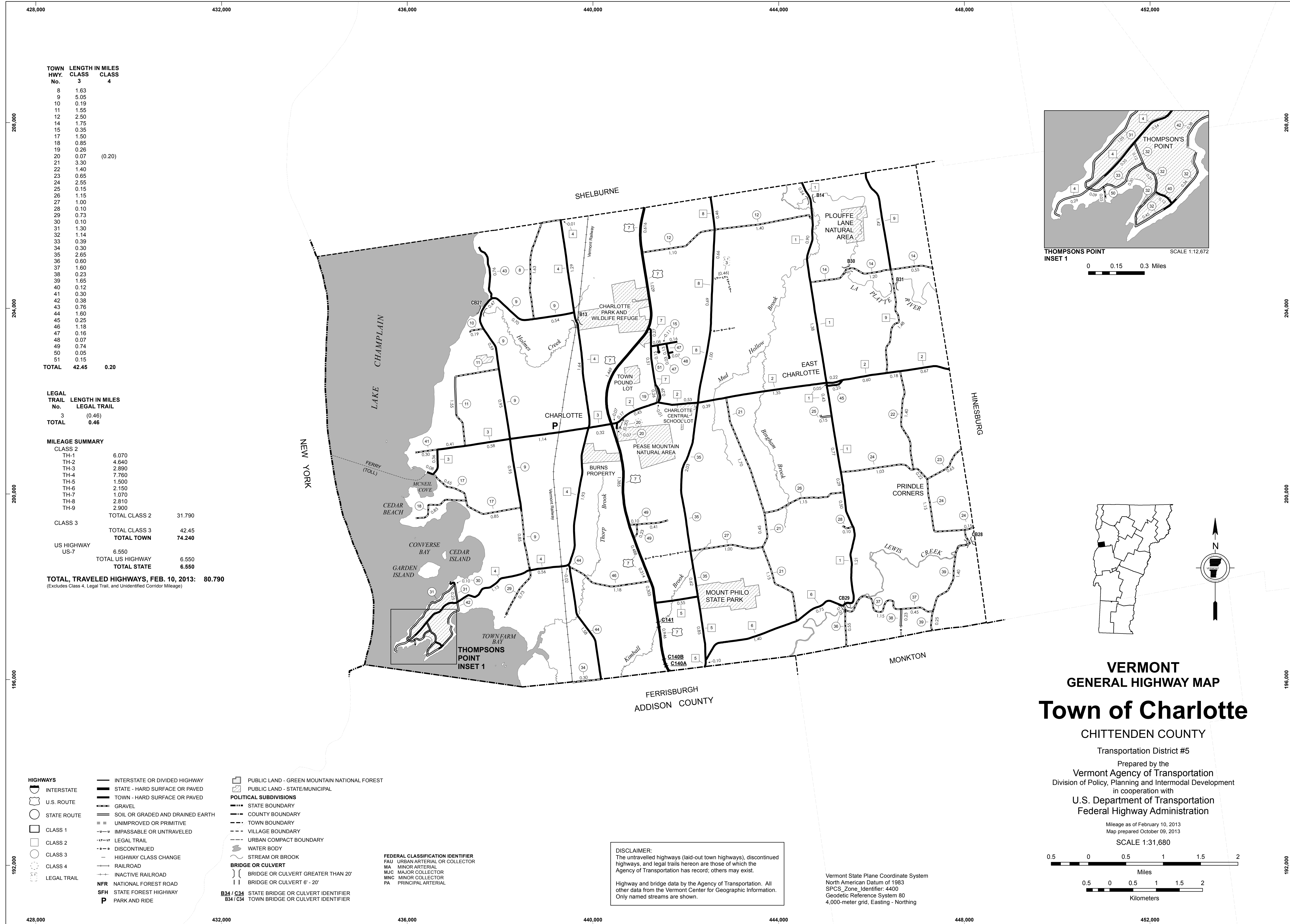
**VERMONT
GENERAL HIGHWAY MAP
City of Burlington
(Northern Section)
CHITTENDEN COUNTY
Transportation District #5**

Prepared by the
Vermont Agency of Transportation
Division of Policy, Planning & Intermodal Development
in cooperation with
U.S. Department of Transportation
Federal Highway Administration

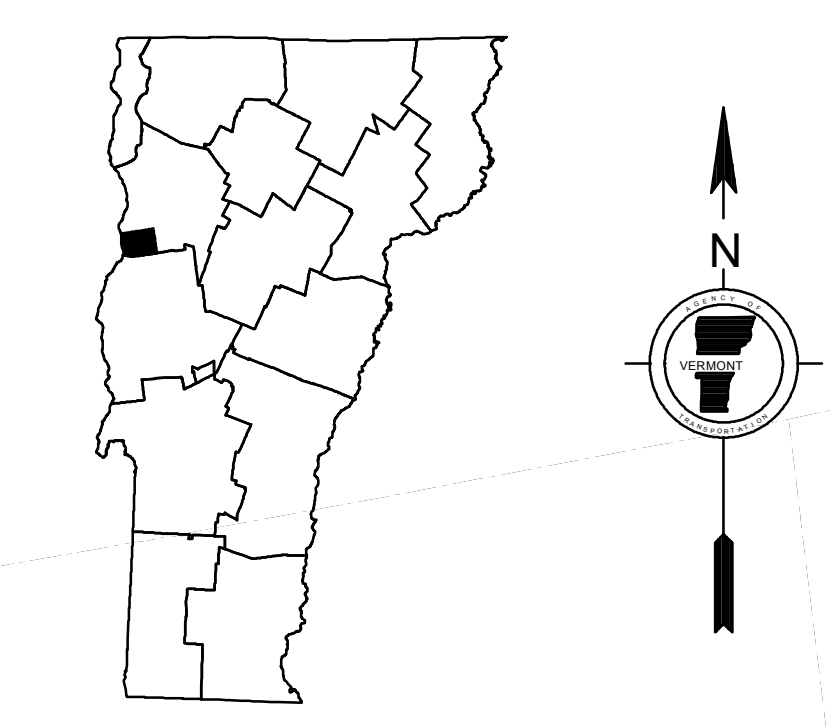
Mileage as of February 10, 2011
Map prepared October 26, 2011

SCALE 1:6,336

0.1 0 0.1 0.2 0.3
Miles
0.2 0 0.2 0.4
Kilometers



THOMPSONS POINT INSET 1
SCALE 1:12,672
0 0.15 0.3 Miles



VERMONT
GENERAL HIGHWAY MAP
Town of Charlotte

CHITTENDEN COUNTY

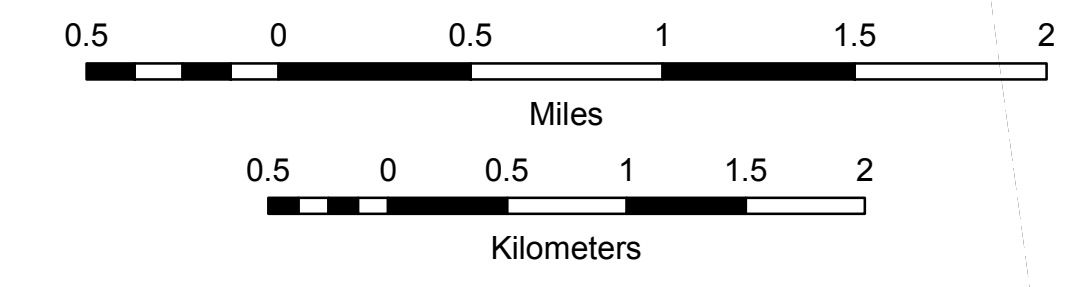
Transportation District #5

Prepared by the
Vermont Agency of Transportation
Division of Policy, Planning and Intermodal Development
in cooperation with

U.S. Department of Transportation
Federal Highway Administration

Mileage as of February 10, 2013
Map prepared October 09, 2013

SCALE 1:31,680



TOWN HWY. No.	LENGTH IN MILES CLASS 3	LENGTH IN MILES CLASS 4
8	1.63	
9	5.05	
10	0.19	
11	1.55	
12	2.50	
14	1.75	
15	0.35	
17	1.50	
18	0.85	
19	0.25	
20	0.07	(0.20)
21	3.30	
22	1.40	
23	0.65	
24	2.55	
25	0.15	
26	1.15	
27	1.00	
28	0.10	
29	0.73	
30	0.10	
31	1.30	
32	1.14	
33	0.39	
34	0.30	
35	2.65	
36	0.60	
37	1.60	
38	0.23	
39	1.65	
40	0.12	
41	0.30	
42	0.38	
43	0.76	
44	1.60	
45	0.25	
46	1.18	
47	0.16	
48	0.07	
49	0.74	
50	0.05	
51	0.15	
TOTAL	42.45	0.20

LEGAL TRAIL No.	LENGTH IN MILES LEGAL TRAIL
3	(0.46)
TOTAL	0.46

MILEAGE SUMMARY		
CLASS 2		
TH-1	6.070	
TH-2	4.640	
TH-3	2.890	
TH-4	7.760	
TH-5	1.500	
TH-6	2.150	
TH-7	1.070	
TH-8	2.810	
TH-9	2.900	
TOTAL CLASS 2	31.790	
CLASS 3		
TOTAL CLASS 3	42.45	
TOTAL TOWN	74.240	
US HIGHWAY		
US-7	6.550	
TOTAL US HIGHWAY	6.550	
TOTAL STATE	6.550	

TOTAL, TRAVELED HIGHWAYS, FEB. 10, 2013: 80.790
(Excludes Class 4, Legal Trail, and Unidentified Corridor Mileage)

- PUBLIC LAND - GREEN MOUNTAIN NATIONAL FOREST
- PUBLIC LAND - STATE/MUNICIPAL
- POLITICAL SUBDIVISIONS**
- STATE BOUNDARY
- COUNTY BOUNDARY
- TOWN BOUNDARY
- VILLAGE BOUNDARY
- URBAN COMPACT BOUNDARY
- WATER BODY
- STREAM OR BROOK
- BRIDGE OR CULVERT**
- BRIDGE OR CULVERT GREATER THAN 20'
- BRIDGE OR CULVERT 6' - 20'
- B34 / C34** STATE BRIDGE OR CULVERT IDENTIFIER
- B34 / C34** TOWN BRIDGE OR CULVERT IDENTIFIER

- FEDERAL CLASSIFICATION IDENTIFIER**
- FAU URBAN ARTERIAL OR COLLECTOR
- MA MINOR ARTERIAL
- MJC MAJOR COLLECTOR
- MNC MINOR COLLECTOR
- PA PRINCIPAL ARTERIAL

DISCLAIMER:
The untraveled highways (laid-out town highways), discontinued highways, and legal trails hereon are those of which the Agency of Transportation has record; others may exist.
Highway and bridge data by the Agency of Transportation. All other data from the Vermont Center for Geographic Information. Only named streams are shown.

Vermont State Plane Coordinate System
North American Datum of 1983
SPCS_Zone_Identifier: 4400
Geodetic Reference System 80
4,000-meter grid, Easting - Northing



TOWN HWY. No.	LENGTH IN MILES CLASS 3	TOWN HWY. No.	LENGTH IN MILES CLASS 4
9	0.85	109	0.09
10	1.03	110	0.17
11	0.60	111	0.23
12	3.35	112	0.12
13	0.60	113	0.21
14	0.35	114	0.92
15	0.40	115	0.38
16	1.31	116	0.13
17	0.90	117	0.20
18	0.53	118	0.50
19	0.11	119	0.09
20	1.37	120	0.05
21		121	0.09
22	1.10	122	0.15
24	0.13	123	0.25
25	1.05	124	0.10
26	0.38	125	0.10
27	1.60	126	0.42
28	0.31	127	0.20
30	1.85	128	0.10
31	2.00	129	0.18
32	0.48	130	0.18
34	0.80	131	0.07
35	1.08	132	0.07
36	0.57	133	0.13
37	0.98	134	0.30
39	0.30	135	0.66
40	0.50	136	0.06
41	0.05	137	0.14
42	0.77	138	0.09
43	0.55	139	0.09
44	0.14	140	0.13
45	0.26	141	0.38
46	0.38	142	0.15
47	0.22	143	0.35
48	0.33	144	0.20
49	0.16	145	0.21
50	0.05	146	0.13
51	0.39	147	0.06
52	0.58	148	0.17
53	0.57	149	0.37
54	0.26	150	0.10
55	0.19	151	0.37
56	0.90	152	0.22
57	1.40	153	0.50
58	1.62	154	0.13
59	0.34	155	0.08
60	0.14	156	0.36
61	0.66	157	0.12
62	0.05	158	0.28
63	0.38	159	0.40
64	0.35	160	0.55
65	0.21	161	0.20
66	0.19	162	0.17
67	0.44	163	0.14
68	0.30	164	0.18
69	0.18	165	0.18
70	0.25	166	0.24
71	0.37	167	0.43
72	0.09	168	0.08
73	0.38	169	0.14
74	0.36	170	0.22
75	0.12	171	0.27
76	0.43	172	0.67
77	0.28	173	0.46
78	0.04	174	0.06
79	0.19	175	0.64
80	0.25	176	0.12
81	0.56	177	0.15
82	0.06	178	0.22
83	0.26	179	0.16
84	0.13	180	0.27
85	0.12	181	0.08
86	0.28	182	0.20
87	0.77	183	0.31
88	0.10	184	0.19
89	0.10	185	0.07
90	0.38	186	0.32
91	0.45	187	0.36
92	0.12	188	0.15
93	0.11	190	0.07
94	0.42	191	0.15
95	0.57	192	0.12
96	0.11	193	0.05
97	0.38	194	0.18
98	0.10	195	0.07
99	0.43	196	0.10
100	0.19	197	0.06
101	0.10	198	0.07
102	0.18	199	0.10
103	1.31	200	
104	0.31	201	0.26
105	0.15	202	0.28
106	0.17	203	0.12
107	0.21	204	0.14
108	0.24		
TOTAL	67.51	TOTAL	1.15

MILEAGE SUMMARY

CLASS 2	6,680		
TH-1	2,960		
TH-2	3,440		
TH-3	0,210		
TH-4	0,750		
TH-5	0,750		
TH-6	2,030		
TH-7	0,800		
TH-8	2,200		
TH-9	1,300		
TH-10			
TOTAL CLASS 2	21,120		
CLASS 3			
TOTAL CLASS 3	67.51		
TOTAL TOWN	88,630		
STATE HIGHWAY			
VT-2A	2,431		
VT-15	1,361		
VT-127	0,142		
TOTAL STATE HIGHWAY	3,934		
US HIGHWAY			
US-2	2,196		
US-7	6,960		
TOTAL US HIGHWAY	9,156		
TOTAL STATE	13,090		
INTERSTATE			
I-89	7,568		
TOTAL INTERSTATE	7,568		
INTERSTATE - Ramps			
I-89	2,206		
TOTAL INTERSTATE - Ramps	2,206		
TOTAL INTERSTATE	9,774		
TOTAL TRAVELED HIGHWAYS, FEB. 10, 2013:	111,494		

(Excludes Class 4, Legal Trail, and Undersized Corridor Mileage)

TOWN HWY. No.	LENGTH IN MILES "NOT UP TO STANDARD"	LEGAL TRAIL No.	LENGTH IN MILES LEGAL TRAIL
18	(0.08)	1	(0.39)
61	(0.04)	2	(0.09)
TOTAL	0.12	TOTAL	0.48

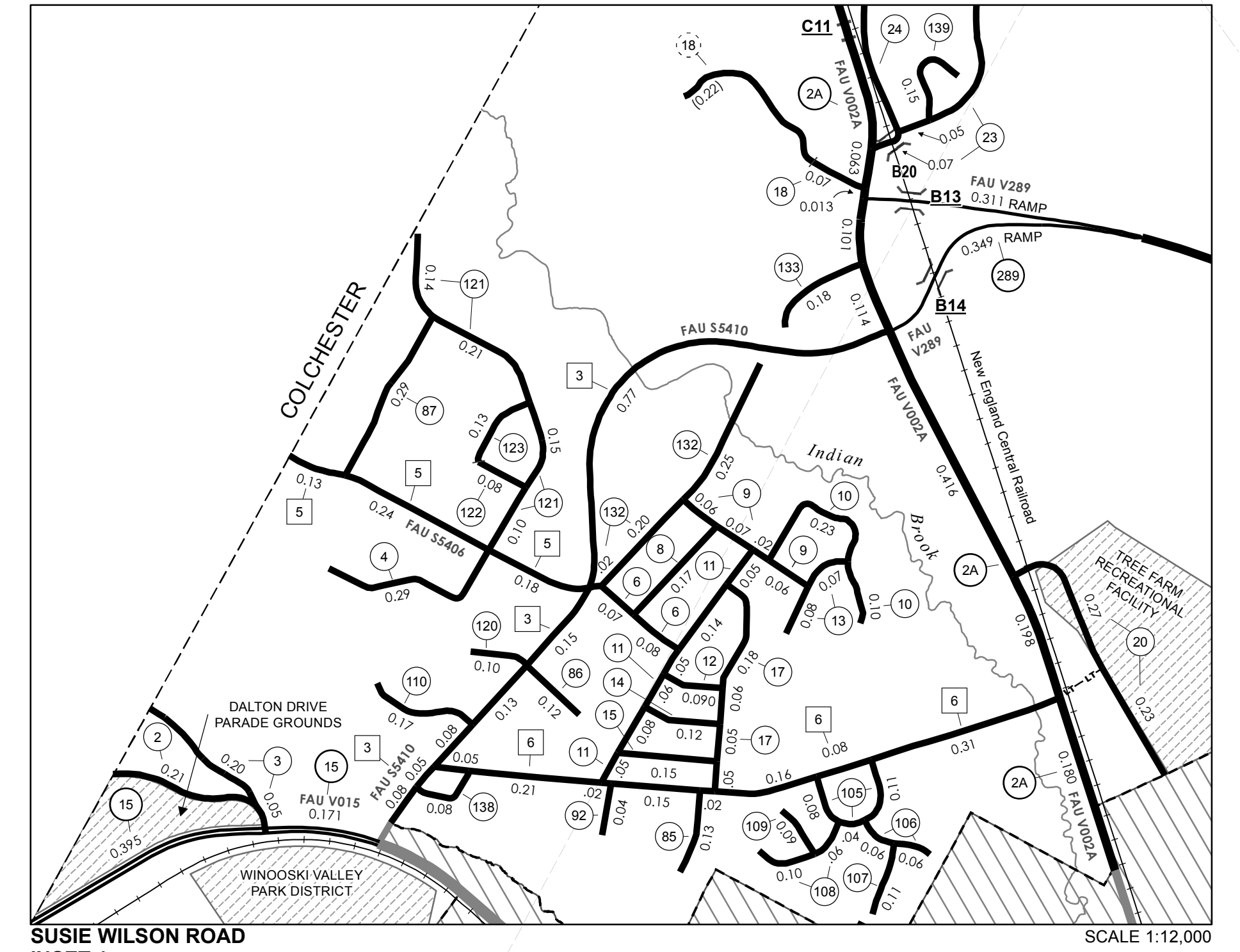
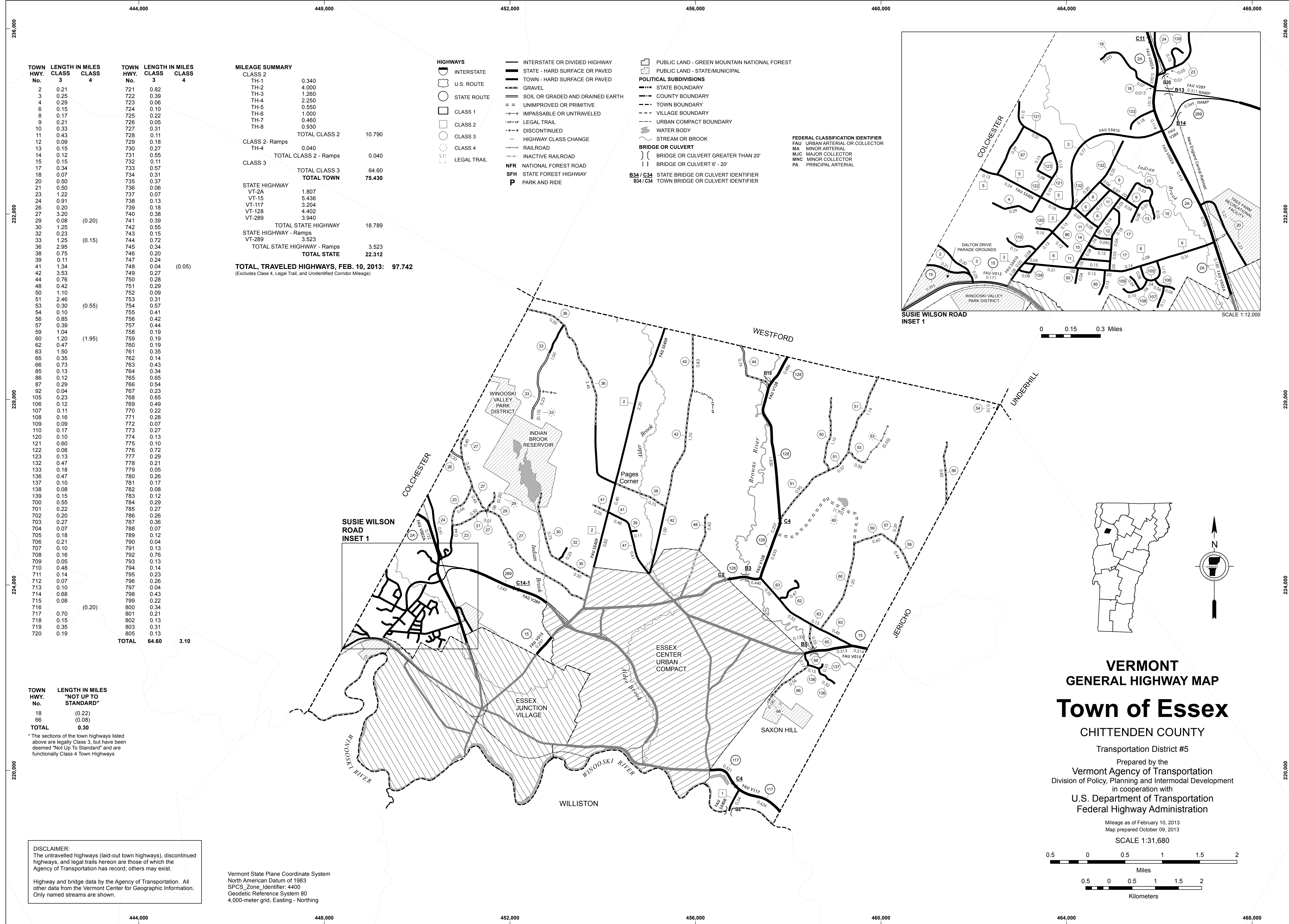
*The sections of the town highways listed above are legally Class 3, and have been deemed "Not Up To Standard" and are functionally Class 4 Town Highways

- HIGHWAYS**
- INTERSTATE
 - U.S. ROUTE
 - STATE ROUTE
 - CLASS 1
 - CLASS 2
 - CLASS 3
 - CLASS 4
 - LEGAL TRAIL
 - GRAVEL
 - SOIL OR GRADED AND DRAINED EARTH
 - UNIMPROVED OR PRIMITIVE
 - IMPASSABLE OR UNTRAVELED
 - LEGAL TRAIL
 - DISCONTINUED
 - HIGHWAY CLASS CHANGE
 - RAILROAD
 - INACTIVE RAILROAD
 - PUBLIC LAND - GREEN MOUNTAIN NATIONAL FOREST
 - PUBLIC LAND - STATE/MUNICIPAL
- POLITICAL SUBDIVISIONS**
- STATE BOUNDARY
 - COUNTY BOUNDARY
 - TOWN BOUNDARY
 - VILLAGE BOUNDARY
 - URBAN COMPACT BOUNDARY
- BRIDGE OR CULVERT**
- BRIDGE OR CULVERT GREATER THAN 20'
 - BRIDGE OR CULVERT 6' - 20'
- STATE BRIDGE OR CULVERT IDENTIFIER**
- BN/CM TOWN BRIDGE OR CULVERT IDENTIFIER
 - NFR NATIONAL FOREST ROAD
 - SFH STATE FOREST HIGHWAY
 - P PARK AND RIDE
- FEDERAL CLASSIFICATION IDENTIFIER**
- FAU URBAN ARTERIAL OR COLLECTOR
 - MA MINOR ARTERIAL
 - MJC MAJOR COLLECTOR
 - MNC MINOR COLLECTOR
 - PA PRINCIPAL ARTERIAL

DISCLAIMER:
The untraveled highways (laid-out town highways), discontinued highways, and legal trails herein are those of which the Agency of Transportation has record; others may exist.
Highway and bridge data by the Agency of Transportation. All other data from the Vermont Center for Geographic Information. Only named streams are shown.

Vermont State Plane Coordinate System
North American Datum of 1983
SPCS, Zone Identifier: 4400
Geoid Reference System 80
4,000-meter grid, Easting - Northing

VERMONT GENERAL HIGHWAY MAP
Town of Colchester
CHITTENDEN COUNTY
Transportation District #5
Prepared by the Vermont Agency of Transportation
Division of Policy, Planning and Intermodal Development
in cooperation with
U.S. Department of Transportation
Federal Highway Administration
Mileage as of February 10, 2013
Map prepared October 29, 2013
SCALE 1:31,680



TOWN HWY. No.	LENGTH IN MILES CLASS 3	TOWN HWY. No.	LENGTH IN MILES CLASS 3	TOWN HWY. No.	LENGTH IN MILES CLASS 4	TOWN HWY. No.	LENGTH IN MILES CLASS 4
2	0.21	721	0.82	11	0.43	728	0.11
3	0.25	722	0.39	12	0.09	729	0.18
4	0.29	723	0.06	13	0.15	730	0.27
6	0.15	724	0.10	14	0.12	731	0.55
8	0.17	725	0.22	15	0.15	732	0.11
9	0.21	726	0.05	17	0.34	733	0.57
10	0.33	727	0.31	18	0.07	734	0.31
11	0.43	728	0.11	20	0.50	735	0.37
12	0.09	729	0.18	21	0.50	736	0.06
13	0.15	730	0.27	23	1.22	737	0.07
14	0.12	731	0.55	24	0.91	738	0.13
15	0.15	732	0.11	25	0.20	739	0.18
17	0.34	733	0.57	27	3.20	740	0.38
18	0.07	734	0.31	29	0.08	741	0.39
20	0.50	735	0.37	30	1.25	742	0.55
21	0.50	736	0.06	32	0.23	743	0.15
23	1.22	737	0.07	33	1.25	744	0.72
24	0.91	738	0.13	36	2.95	745	0.34
25	0.20	739	0.18	38	0.75	746	0.20
27	3.20	740	0.38	39	0.11	747	0.24
29	0.08	741	0.39	41	1.34	748	0.04
30	1.25	742	0.55	42	3.53	749	0.27
32	0.23	743	0.15	44	0.76	750	0.28
33	1.25	744	0.72	48	0.42	751	0.29
36	2.95	745	0.34	50	1.10	752	0.09
38	0.75	746	0.20	51	2.46	753	0.31
39	0.11	747	0.24	53	0.30	754	0.57
41	1.34	748	0.04	54	0.10	755	0.41
42	3.53	749	0.27	56	0.85	756	0.42
44	0.76	750	0.28	57	0.39	757	0.44
48	0.42	751	0.29	59	1.04	758	0.19
50	1.10	752	0.09	60	1.20	759	0.19
51	2.46	753	0.31	62	0.47	760	0.19
53	0.30	754	0.57	63	1.50	761	0.35
54	0.10	755	0.41	65	0.35	762	0.14
56	0.85	756	0.42	66	0.73	763	0.43
57	0.39	757	0.44	85	0.13	764	0.34
59	1.04	758	0.19	86	0.12	765	0.65
60	1.20	759	0.19	87	0.29	766	0.54
62	0.47	760	0.19	92	0.04	767	0.23
63	1.50	761	0.35	105	0.23	768	0.65
65	0.35	762	0.14	106	0.12	769	0.49
66	0.73	763	0.43	107	0.11	770	0.22
85	0.13	764	0.34	108	0.16	771	0.28
86	0.12	765	0.65	109	0.09	772	0.07
87	0.29	766	0.54	110	0.17	773	0.27
92	0.04	767	0.23	120	0.10	774	0.13
105	0.23	768	0.65	121	0.60	775	0.10
106	0.12	769	0.49	122	0.08	776	0.72
107	0.11	770	0.22	123	0.13	777	0.29
108	0.16	771	0.28	132	0.47	778	0.21
109	0.09	772	0.07	133	0.18	779	0.05
110	0.17	773	0.27	136	0.47	780	0.26
120	0.10	774	0.13	137	0.10	781	0.17
121	0.60	775	0.10	138	0.08	782	0.08
122	0.08	776	0.72	139	0.15	783	0.12
123	0.13	777	0.29	700	0.55	784	0.29
132	0.47	778	0.21	701	0.22	785	0.27
133	0.18	779	0.05	702	0.20	786	0.26
136	0.47	780	0.26	703	0.27	787	0.36
137	0.10	781	0.17	704	0.07	788	0.07
138	0.08	782	0.08	705	0.18	789	0.12
139	0.15	783	0.12	706	0.21	790	0.04
700	0.55	784	0.29	707	0.10	791	0.13
701	0.22	785	0.27	708	0.16	792	0.76
702	0.20	786	0.26	709	0.05	793	0.13
703	0.27	787	0.36	710	0.48	794	0.14
704	0.07	788	0.07	711	0.14	795	0.23
705	0.18	789	0.12	712	0.07	796	0.26
706	0.21	790	0.04	713	0.10	797	0.04
707	0.10	791	0.13	714	0.68	798	0.43
708	0.16	792	0.76	715	0.08	799	0.22
709	0.05	793	0.13	716	0.70	800	0.34
710	0.48	794	0.14	717	0.15	801	0.21
711	0.14	795	0.23	718	0.15	802	0.13
712	0.07	796	0.26	719	0.35	803	0.31
713	0.10	797	0.04	720	0.19	805	0.13
714	0.68	798	0.43				
715	0.08	799	0.22				
716	0.70	800	0.34				
717	0.15	801	0.21				
718	0.15	802	0.13				
719	0.35	803	0.31				
720	0.19	805	0.13				
		TOTAL	64.60				3.10

MILEAGE SUMMARY

CLASS 2		
TH-1	0.340	
TH-2	4.000	
TH-3	1.260	
TH-4	2.250	
TH-5	0.550	
TH-6	1.000	
TH-7	0.460	
TH-8	0.930	
	TOTAL CLASS 2	10.790
CLASS 2 - Ramps	0.040	
TH-4	0.040	
	TOTAL CLASS 2 - Ramps	0.040
CLASS 3		
731	0.55	
732	0.11	
733	0.57	
734	0.31	
735	0.37	
736	0.06	
737	0.07	
738	0.13	
739	0.18	
740	0.38	
741	0.39	
742	0.55	
743	0.15	
744	0.72	
745	0.34	
746	0.20	
747	0.24	
748	0.04	
749	0.27	
750	0.28	
751	0.29	
752	0.09	
753	0.31	
754	0.57	
755	0.41	
756	0.42	
757	0.44	
758	0.19	
759	0.19	
760	0.19	
761	0.35	
762	0.14	
763	0.43	
764	0.34	
765	0.65	
766	0.54	
767	0.23	
768	0.65	
769	0.49	
770	0.22	
771	0.28	
772	0.07	
773	0.27	
774	0.13	
775	0.10	
776	0.72	
777	0.29	
778	0.21	
779	0.05	
780	0.26	
781	0.17	
782	0.08	
783	0.12	
784	0.29	
785	0.27	
786	0.26	
787	0.36	
788	0.07	
789	0.12	
790	0.04	
791	0.13	
792	0.76	
793	0.13	
794	0.14	
795	0.23	
796	0.26	
797	0.04	
798	0.43	
799	0.22	
800	0.34	
801	0.21	
802	0.13	
803	0.31	
805	0.13	
	TOTAL CLASS 3	64.60
STATE HIGHWAY		
VT-2A	1.807	
VT-15	5.436	
VT-117	3.204	
VT-128	4.402	
VT-289	3.940	
	TOTAL STATE HIGHWAY	18.789
STATE HIGHWAY - Ramps		
VT-289	3.523	
	TOTAL STATE HIGHWAY - Ramps	3.523
	TOTAL STATE	22.312

TOTAL TRAVELED HIGHWAYS, FEB. 10, 2013: 97.742
(Excludes Class 4, Legal Trail, and Unidentified Corridor Mileage)

- HIGHWAYS**
- INTERSTATE
 - U.S. ROUTE
 - STATE ROUTE
 - CLASS 1
 - CLASS 2
 - CLASS 3
 - CLASS 4
 - LEGAL TRAIL
- INTERSTATE OR DIVIDED HIGHWAY**
- TH-1
 - TH-2
 - TH-3
 - TH-4
 - TH-5
 - TH-6
 - TH-7
 - TH-8
- STATE - HARD SURFACE OR PAVED**
- GRAVEL
 - SOIL OR GRADED AND DRAINED EARTH
 - UNIMPROVED OR PRIMITIVE
 - IMPASSABLE OR UNTRAVELED
 - LEGAL TRAIL
 - DISCONTINUED
 - HIGHWAY CLASS CHANGE
 - RAILROAD
 - INACTIVE RAILROAD
 - NATIONAL FOREST ROAD
 - STATE FOREST HIGHWAY
 - PARK AND RIDE
- PUBLIC LAND - GREEN MOUNTAIN NATIONAL FOREST**
- PUBLIC LAND - STATE/MUNICIPAL
- POLITICAL SUBDIVISIONS**
- STATE BOUNDARY
 - COUNTY BOUNDARY
 - TOWN BOUNDARY
 - VILLAGE BOUNDARY
 - URBAN COMPACT BOUNDARY
 - WATER BODY
 - STREAM OR BROOK
- BRIDGE OR CULVERT**
- BRIDGE OR CULVERT GREATER THAN 20'
 - BRIDGE OR CULVERT 6' - 20'
 - STATE BRIDGE OR CULVERT IDENTIFIER
 - TOWN BRIDGE OR CULVERT IDENTIFIER
- FEDERAL CLASSIFICATION IDENTIFIER**
- FAU URBAN ARTERIAL OR COLLECTOR
 - MA MINOR ARTERIAL
 - MJC MAJOR COLLECTOR
 - MNC MINOR COLLECTOR
 - PA PRINCIPAL ARTERIAL

TOWN HWY. No.

LENGTH IN MILES "NOT UP TO STANDARD"

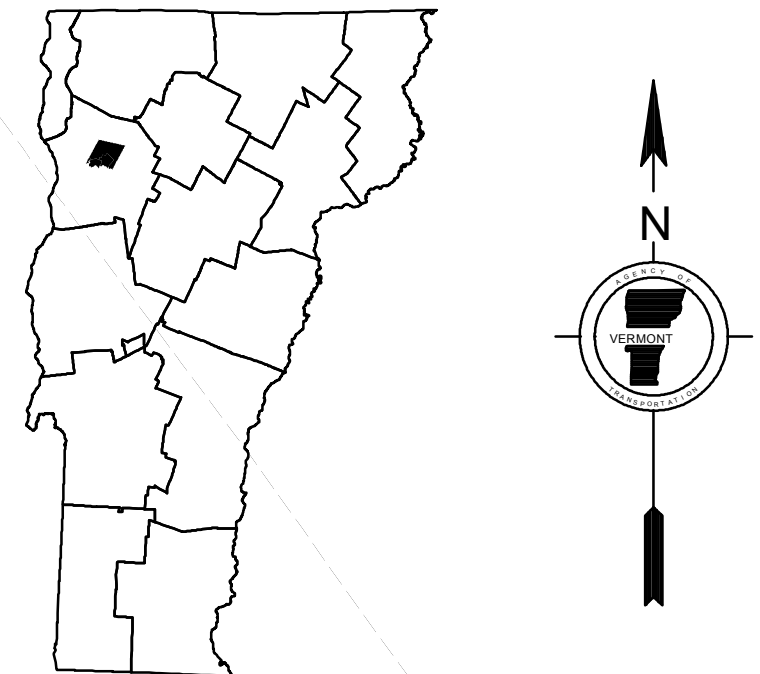
18	(0.22)
66	(0.08)
TOTAL	0.30

*The sections of the town highways listed above are legally Class 3, but have been deemed "Not Up To Standard" and are functionally Class 4 Town Highways

DISCLAIMER:
The untraveled highways (laid-out town highways), discontinued highways, and legal trails herein are those of which the Agency of Transportation has record; others may exist.
Highway and bridge data by the Agency of Transportation. All other data from the Vermont Center for Geographic Information. Only named streams are shown.

Vermont State Plane Coordinate System
North American Datum of 1983
SPCS_Zone_Identifier: 4400
Geodetic Reference System 80
4,000-meter grid, Easting - Northing

0 0.15 0.3 Miles

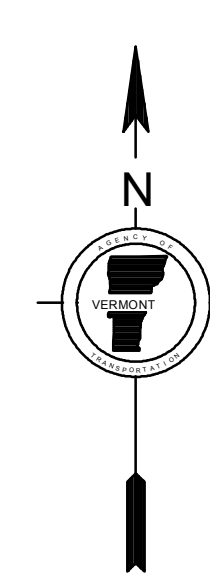
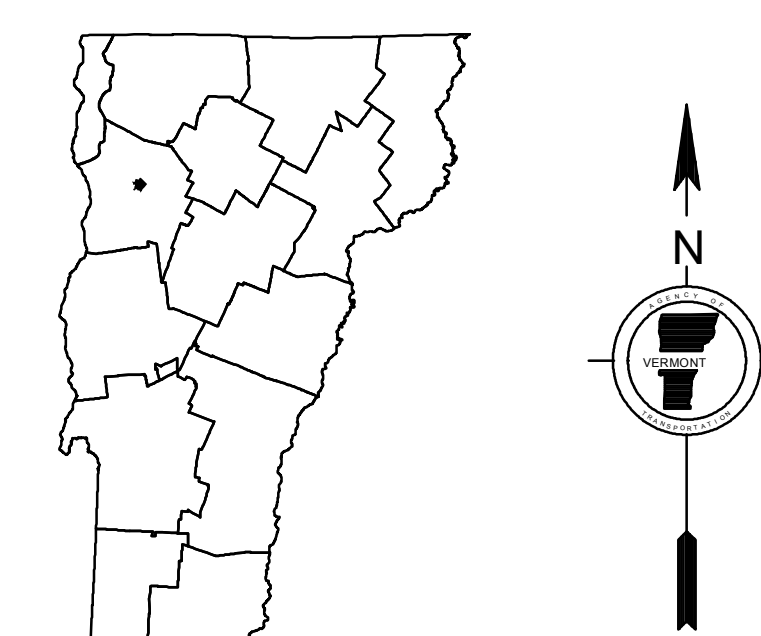
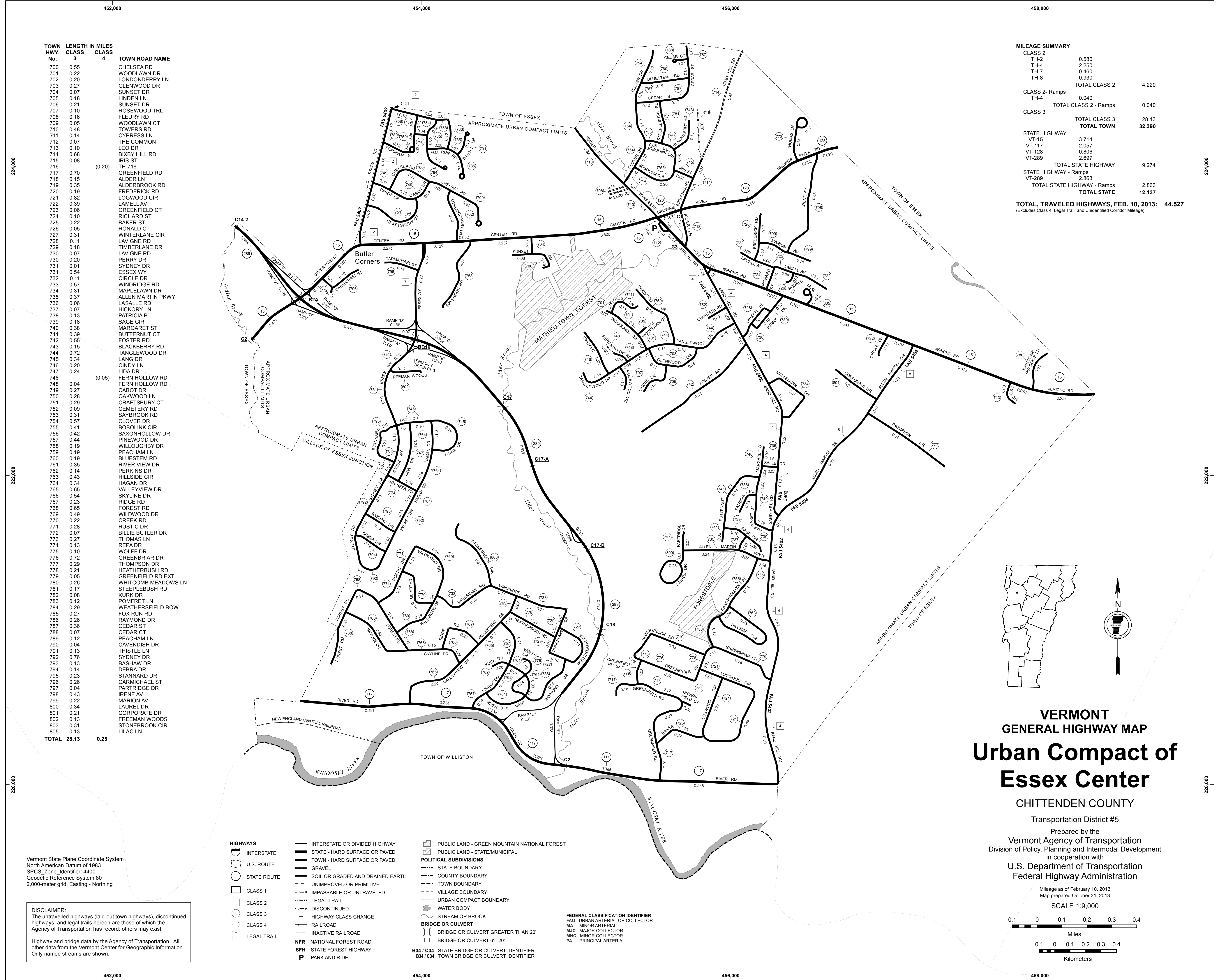


VERMONT GENERAL HIGHWAY MAP
Town of Essex
CHITTENDEN COUNTY
Transportation District #5
Prepared by the Vermont Agency of Transportation
Division of Policy, Planning and Intermodal Development
in cooperation with
U.S. Department of Transportation
Federal Highway Administration

Mileage as of February 10, 2013
Map prepared October 09, 2013
SCALE 1:31,680
0.5 0 0.5 1 1.5 2 Miles
0.5 0 0.5 1 1.5 2 Kilometers

TOWN HWY. No.	LENGTH IN MILES CLASS 3	TOWN ROAD NAME	CLASS 4
700	0.55	CHELSEA RD	
701	0.22	WOODLAWN DR	
702	0.20	LONDONDERRY LN	
703	0.27	GLENWOOD DR	
704	0.07	SUNSET DR	
705	0.18	LINDEN LN	
706	0.21	SUNSET DR	
707	0.10	ROSEWOOD TRL	
708	0.16	FLEURY RD	
709	0.05	WOODLAWN CT	
710	0.48	TOWERS RD	
711	0.14	CYPRESS LN	
712	0.07	THE COMMON	
713	0.10	LEO DR	
714	0.68	BIXBY HILL RD	
715	0.08	IRIS ST	
716		TH-716	(0.20)
717	0.70	GREENFIELD RD	
718	0.15	ALDER LN	
719	0.35	ALDERBROOK RD	
720	0.19	FREDERICK RD	
721	0.82	LOGWOOD CIR	
722	0.39	LAMELL AV	
723	0.06	GREENFIELD CT	
724	0.10	RICHARD ST	
725	0.22	BAKER ST	
726	0.05	RONALD CT	
727	0.31	WINTERLANE CIR	
728	0.11	LAVIGNE RD	
729	0.18	TIMBERLANE DR	
730	0.07	LAVIGNE RD	
730	0.20	PERRY DR	
731	0.01	SYDNEY DR	
731	0.54	ESSEX WY	
732	0.11	CIRCLE DR	
733	0.57	WINDRIDGE RD	
734	0.31	MAPLELAWN DR	
735	0.37	ALLEN MARTIN PKWY	
736	0.06	LASALLE RD	
737	0.07	HICKORY LN	
738	0.13	PATRICIA PL	
739	0.18	SAGE CIR	
740	0.38	MARGARET ST	
741	0.39	BUTTERNUT CT	
742	0.55	FOSTER RD	
743	0.15	BLACKBERRY RD	
744	0.72	TANGLEWOOD DR	
745	0.34	LANG DR	
746	0.20	CINDY LN	
747	0.24	LIDA DR	
748		FERN HOLLOW RD	(0.05)
748	0.04	FERN HOLLOW RD	
749	0.27	CABOT DR	
750	0.28	OAKWOOD LN	
751	0.29	CRAFTSBURY CT	
752	0.09	CEMETERY RD	
753	0.31	SAYBROOK RD	
754	0.57	CLOVER DR	
755	0.41	BOBOLINK CIR	
756	0.42	SAXONHOLLOW DR	
757	0.44	PINEWOOD DR	
758	0.19	WILLOUGHBY DR	
759	0.19	PEACHAM LN	
760	0.19	BLUESTEM RD	
761	0.35	RIVER VIEW DR	
762	0.14	PERKINS DR	
763	0.43	HILLSIDE CIR	
764	0.34	HAGAN DR	
765	0.65	VALLEYVIEW DR	
766	0.54	SKYLINE DR	
767	0.23	RIDGE RD	
768	0.65	FOREST RD	
769	0.49	WILWOOD DR	
770	0.22	CREEK RD	
771	0.28	RUSTIC DR	
772	0.07	BILLIE BUTLER DR	
773	0.27	THOMAS LN	
774	0.13	REPA DR	
775	0.10	WOLFF DR	
776	0.72	GREENBRIAR DR	
777	0.29	THOMPSON DR	
778	0.21	HEATHERBUSH RD	
779	0.05	GREENFIELD RD EXT	
780	0.26	WHITCOMB MEADOWS LN	
781	0.17	STEEPLEBUSH RD	
782	0.08	KURK DR	
783	0.12	POMFRET LN	
784	0.29	WEATHERSFIELD BOW	
785	0.27	FOX RUN RD	
786	0.26	RAYMOND DR	
787	0.36	CEDAR ST	
788	0.07	CEDAR CT	
789	0.12	PEACHAM LN	
790	0.04	CAVENDISH DR	
791	0.13	THISTLE LN	
792	0.76	SYDNEY DR	
793	0.13	BASHAW DR	
794	0.14	DEBRA DR	
795	0.23	STANNARD DR	
796	0.26	CARMICHAEL ST	
797	0.04	PARTRIDGE DR	
798	0.43	IRENE AV	
799	0.22	MARION AV	
800	0.34	LAUREL DR	
801	0.21	CORPORATE DR	
802	0.13	FREEMAN WOODS	
803	0.31	STONEBROOK CIR	
805	0.13	LILAC LN	
TOTAL	28.13		0.25

MILEAGE SUMMARY		
CLASS 2		
TH-2	0.580	
TH-4	2.250	
TH-7	0.460	
TH-8	0.930	
TOTAL CLASS 2	4.220	
CLASS 2 - Ramps		
TH-4	0.040	
TOTAL CLASS 2 - Ramps	0.040	
CLASS 3		
TOTAL CLASS 3	28.13	
TOTAL TOWN	32.390	
STATE HIGHWAY		
VT-15	3.714	
VT-117	2.057	
VT-128	0.806	
VT-289	2.697	
TOTAL STATE HIGHWAY	9.274	
STATE HIGHWAY - Ramps		
VT-289	2.863	
TOTAL STATE HIGHWAY - Ramps	2.863	
TOTAL STATE	12.137	
TOTAL, TRAVELED HIGHWAYS, FEB. 10, 2013:	44.527	
<small>(Excludes Class 4, Legal Trail, and Unidentified Corridor Mileage)</small>		



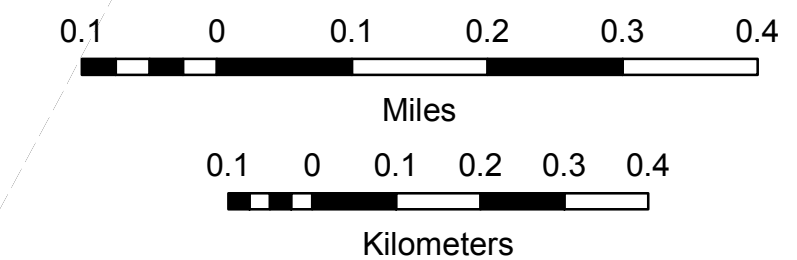
VERMONT GENERAL HIGHWAY MAP Urban Compact of Essex Center CHITTENDEN COUNTY

Transportation District #5

Prepared by the
Vermont Agency of Transportation
Division of Policy, Planning and Intermodal Development
in cooperation with
U.S. Department of Transportation
Federal Highway Administration

Mileage as of February 10, 2013
Map prepared October 31, 2013

SCALE 1:9,000

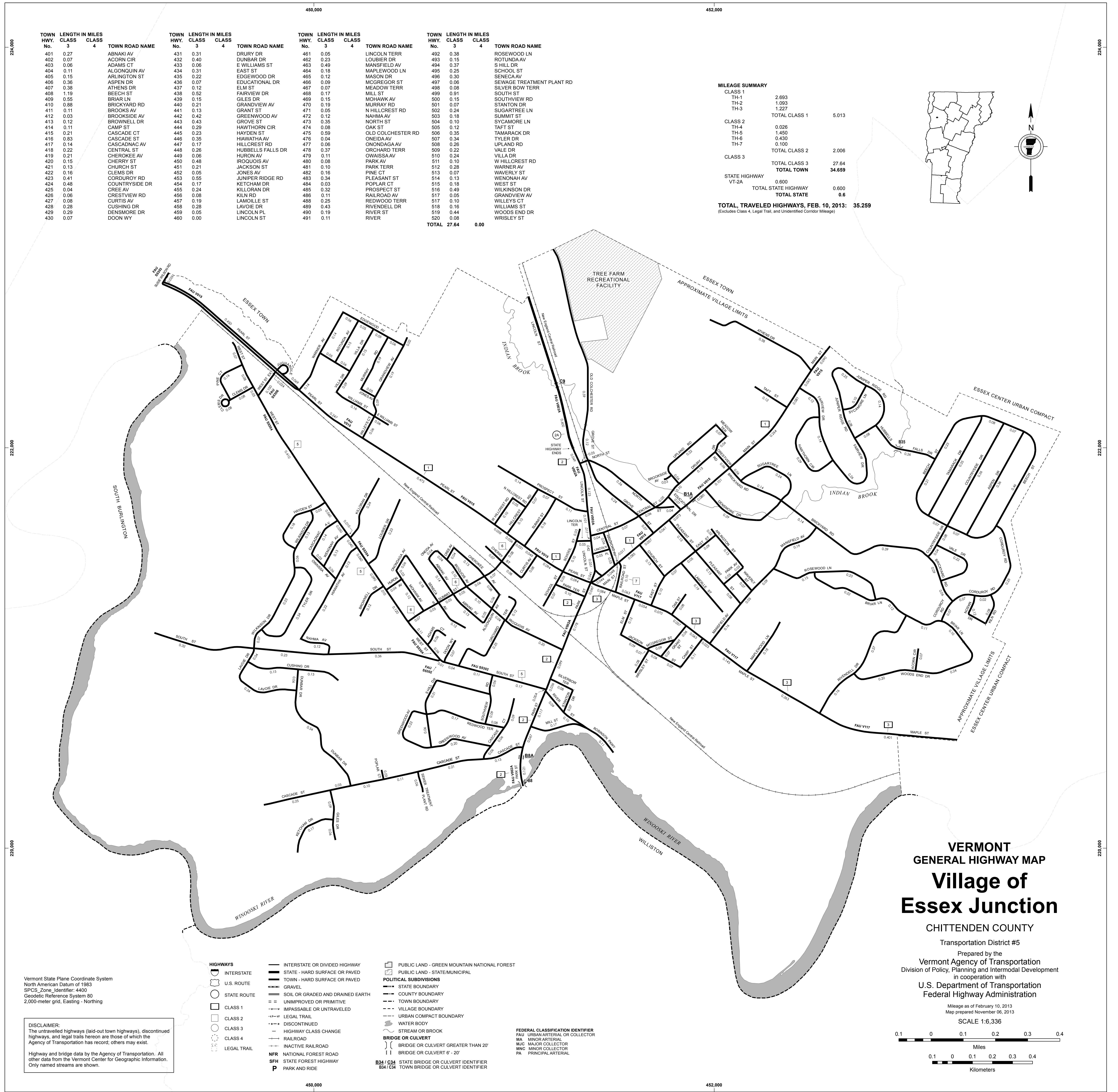


- HIGHWAYS**
- INTERSTATE OR DIVIDED HIGHWAY
- STATE - HARD SURFACE OR PAVED
- TOWN - HARD SURFACE OR PAVED
- GRAVEL
- SOIL OR GRADED AND DRAINED EARTH
- UNIMPROVED OR PRIMITIVE
- IMPASSABLE OR UNTRAVELED
- LEGAL TRAIL
- DISCONTINUED
- HIGHWAY CLASS CHANGE
- RAILROAD
- INACTIVE RAILROAD
- NATIONAL FOREST ROAD
- STATE FOREST HIGHWAY
- PARK AND RIDE
- PUBLIC LAND - GREEN MOUNTAIN NATIONAL FOREST
- PUBLIC LAND - STATE/MUNICIPAL
- POLITICAL SUBDIVISIONS**
- STATE BOUNDARY
- COUNTY BOUNDARY
- TOWN BOUNDARY
- VILLAGE BOUNDARY
- URBAN COMPACT BOUNDARY
- WATER BODY
- STREAM OR BROOK
- BRIDGE OR CULVERT**
- BRIDGE OR CULVERT GREATER THAN 20'
- BRIDGE OR CULVERT 6' - 20'
- STATE BRIDGE OR CULVERT IDENTIFIER
- TOWN BRIDGE OR CULVERT IDENTIFIER
- FEDERAL CLASSIFICATION IDENTIFIER
- FAU URBAN ARTERIAL OR COLLECTOR
- MA MINOR ARTERIAL
- MJC MAJOR COLLECTOR
- MNC MINOR COLLECTOR
- PA PRINCIPAL ARTERIAL

Vermont State Plane, Coordinate System
North American Datum of 1983
SPCS_Zone_Identifier: 4400
Geodetic Reference System 80
2,000-meter grid, Easting - Northing

DISCLAIMER:
The untraveled highways (laid-out town highways), discontinued highways, and legal trails herein are those of which the Agency of Transportation has record; others may exist.

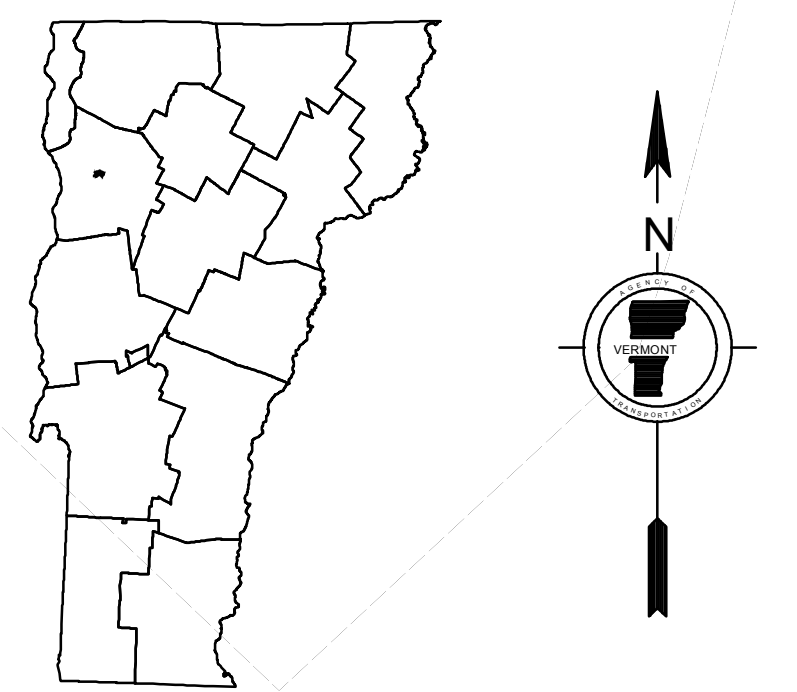
Highway and bridge data by the Agency of Transportation. All other data from the Vermont Center for Geographic Information. Only named streams are shown.



MILEAGE SUMMARY

CLASS	MILEAGE	TOTAL CLASS	TOTAL TOWN
CLASS 1			
TH-1	2.693		
TH-2	1.093		
TH-3	1.227		
		TOTAL CLASS 1	5.013
CLASS 2			
TH-4	0.026		
TH-5	1.450		
TH-6	0.430		
TH-7	0.100		
		TOTAL CLASS 2	2.006
CLASS 3			
		TOTAL CLASS 3	27.64
		TOTAL TOWN	34.659
STATE HIGHWAY			
VT-2A	0.600		
		TOTAL STATE HIGHWAY	0.600
		TOTAL STATE	0.6

TOTAL, TRAVELED HIGHWAYS, FEB. 10, 2013: 35.259
(Excludes Class 4, Legal Trail, and Undetermined Corridor Mileage)



TOWN HWY. No.	LENGTH IN MILES CLASS 3	LENGTH IN MILES CLASS 4	TOWN ROAD NAME
401	0.27		ABNAKI AV
402	0.07		ACORN CIR
403	0.06		ADAMS CT
404	0.11		ALCONQUIN AV
405	0.15		ARLINGTON ST
406	0.36		ASPEN DR
407	0.38		ATHENS DR
408	1.19		BEECH ST
409	0.55		BRIAR LN
410	0.88		BRICKYARD RD
411	0.11		BROOKS AV
412	0.03		BROOKSIDE AV
413	0.12		BROWNELL DR
414	0.11		CAMP ST
415	0.21		CASCADE CT
416	0.83		CASCADE ST
417	0.14		CASCADAC AV
418	0.22		CENTRAL ST
419	0.21		CHEROKEE AV
420	0.15		CHERRY ST
421	0.13		CHURCH ST
422	0.16		CLEMS DR
423	0.41		CORDUROY RD
424	0.48		COUNTRYSIDE DR
425	0.04		CREE AV
426	0.06		CRESTVIEW RD
427	0.08		CURTIS AV
428	0.28		CUSHING DR
429	0.29		DENSMORE DR
430	0.07		DOON WY

TOWN HWY. No.	LENGTH IN MILES CLASS 3	LENGTH IN MILES CLASS 4	TOWN ROAD NAME
431	0.31		DRURY DR
432	0.40		DUNBAR DR
433	0.06		E WILLIAMS ST
434	0.31		EAST ST
435	0.22		EDGEWOOD DR
436	0.07		EDUCATIONAL DR
437	0.12		ELM ST
438	0.52		FAIRVIEW DR
439	0.15		GILES DR
440	0.21		GRANDVIEW AV
441	0.13		GRANT ST
442	0.42		GREENWOOD AV
443	0.43		GROVE ST
444	0.29		HAWTHORN CIR
445	0.23		HAYDEN ST
446	0.35		HIAWATHA AV
447	0.17		HILLCREST RD
448	0.26		HUBBELLS FALLS DR
449	0.06		HURON AV
450	0.48		IROQUOIS AV
451	0.21		JACKSON ST
452	0.05		JONES AV
453	0.55		JUNIPER RIDGE RD
454	0.17		KETCHAM DR
455	0.24		KILLORAN DR
456	0.08		KILN RD
457	0.19		LAMOILLE ST
458	0.28		LAVOIE DR
459	0.05		LINCOLN PL
460	0.00		LINCOLN ST

TOWN HWY. No.	LENGTH IN MILES CLASS 3	LENGTH IN MILES CLASS 4	TOWN ROAD NAME
461	0.05		LINCOLN TERR
462	0.23		LOUBIER DR
463	0.49		MANSFIELD AV
464	0.18		MAPLEWOOD LN
465	0.12		MASON DR
466	0.09		MCGREGOR ST
467	0.07		MEADOW TERR
468	0.17		MILL ST
469	0.15		MOHAWK AV
470	0.19		MURRAY RD
471	0.05		N HILLCREST RD
472	0.12		NAHMA AV
473	0.35		NORTH ST
474	0.08		OAK ST
475	0.59		OLD COLCHESTER RD
476	0.04		ONEIDA AV
477	0.06		ONONDAGA AV
478	0.37		ORCHARD TERR
479	0.11		OWAISSA AV
480	0.08		PARK AV
481	0.10		PARK TERR
482	0.16		PINE CT
483	0.34		PLEASANT ST
484	0.03		POPLAR CT
485	0.32		PROSPECT ST
486	0.11		RAILROAD AV
488	0.25		REDWOOD TERR
489	0.43		RIVENDELL DR
490	0.19		RIVER ST
491	0.11		RIVER

TOWN HWY. No.	LENGTH IN MILES CLASS 3	LENGTH IN MILES CLASS 4	TOWN ROAD NAME
492	0.38		ROSEWOOD LN
493	0.15		ROTUNDA AV
494	0.37		S HILL DR
495	0.25		SCHOOL ST
496	0.30		SENECA AV
497	0.06		SEWAGE TREATMENT PLANT RD
498	0.08		SILVER BOW TERR
499	0.91		SOUTH ST
500	0.15		SOUTHVIEW RD
501	0.07		STANTON DR
502	0.24		SUGARTREE LN
503	0.18		SUMMIT ST
504	0.10		SYCAMORE LN
505	0.12		TAFT ST
506	0.35		TAMARACK DR
507	0.34		TYLER RD
508	0.26		UPLAND RD
509	0.22		VALE DR
510	0.24		VILLA DR
511	0.10		W HILLCREST RD
512	0.28		WARNER AV
513	0.07		WAVERLY ST
514	0.13		WENONAH AV
515	0.18		WEST ST
516	0.49		WILKINSON DR
517	0.05		GRANDVIEW AV
518	0.16		WILLEYS CT
519	0.44		WOODS END DR
520	0.08		WISLEY ST

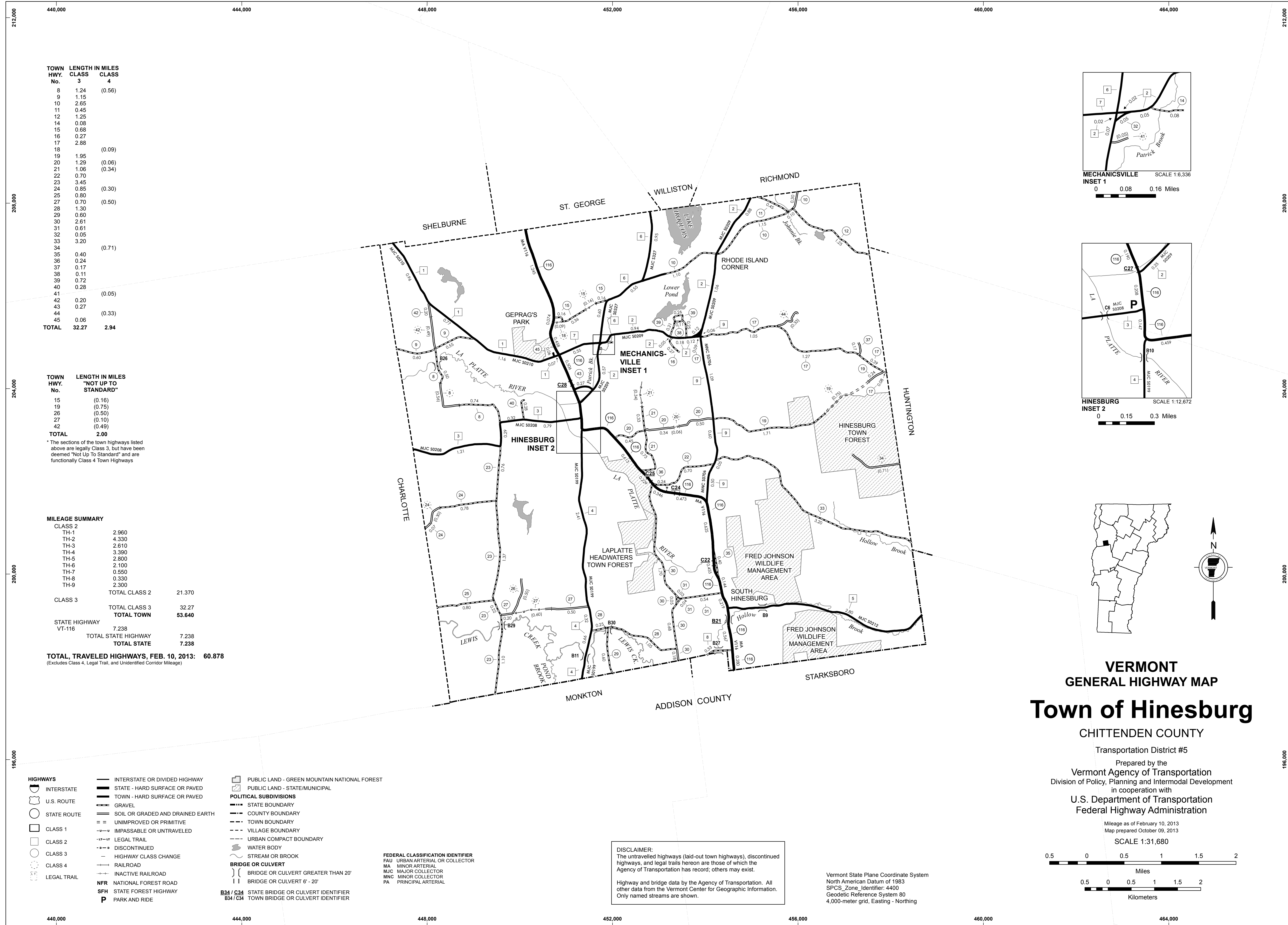
TOTAL 27.64 0.00

Vermont State Plane Coordinate System
North American Datum of 1983
SPCS_Zone_Identifier: 4400
Geoidetic Reference System 90
2,000-meter grid, Easting - Northing

DISCLAIMER:
The untraveled highways (laid-out town highways), discontinued highways, and legal trails hereon are those of which the Agency of Transportation has record; others may exist.
Highway and bridge data by the Agency of Transportation. All other data from the Vermont Center for Geographic Information. Only named streams are shown.

- HIGHWAYS**
- INTERSTATE
 - U.S. ROUTE
 - STATE ROUTE
 - CLASS 1
 - CLASS 2
 - CLASS 3
 - CLASS 4
 - LEGAL TRAIL
- INTERSTATE OR DIVIDED HIGHWAY
STATE - HARD SURFACE OR PAVED
TOWN - HARD SURFACE OR PAVED
GRAVEL
SOIL OR GRADED AND DRAINED EARTH
UNIMPROVED OR PRIMITIVE
IMPASSABLE OR UNTRAVELED
LEGAL TRAIL
DISCONTINUED
HIGHWAY CLASS CHANGE
RAILROAD
INACTIVE RAILROAD
NATIONAL FOREST ROAD
STATE FOREST HIGHWAY
PARK AND RIDE
- PUBLIC LAND - GREEN MOUNTAIN NATIONAL FOREST
PUBLIC LAND - STATE/MUNICIPAL
- POLITICAL SUBDIVISIONS**
- STATE BOUNDARY
 - COUNTY BOUNDARY
 - TOWN BOUNDARY
 - VILLAGE BOUNDARY
 - URBAN COMPACT BOUNDARY
 - WATER BODY
 - STREAM OR BROOK
- BRIDGE OR CULVERT**
- BRIDGE OR CULVERT GREATER THAN 20'
 - BRIDGE OR CULVERT 6' - 20'
 - STATE BRIDGE OR CULVERT IDENTIFIER
 - TOWN BRIDGE OR CULVERT IDENTIFIER
- FEDERAL CLASSIFICATION IDENTIFIER**
- FAU URBAN ARTERIAL OR COLLECTOR
 - MA MINOR ARTERIAL
 - MJC MAJOR COLLECTOR
 - MNC MINOR COLLECTOR
 - PA PRINCIPAL ARTERIAL

VERMONT GENERAL HIGHWAY MAP
Village of Essex Junction
CHITTENDEN COUNTY
Transportation District #5
Prepared by the
Vermont Agency of Transportation
Division of Policy, Planning and Intermodal Development
in cooperation with
U.S. Department of Transportation
Federal Highway Administration
Mileage as of February 10, 2013
Map prepared November 06, 2013
SCALE 1:6,336



TOWN HWY. No.	LENGTH IN MILES CLASS 3	CLASS 4
8	1.24	(0.56)
9	1.15	
10	2.65	
11	0.45	
12	1.25	
14	0.08	
15	0.68	
16	0.27	
17	2.88	
18		(0.09)
19	1.95	
20	1.29	(0.06)
21	1.06	(0.34)
22	0.70	
23	3.45	
24	0.85	(0.30)
25	0.80	
27	0.70	(0.50)
28	1.30	
29	0.60	
30	2.61	
31	0.61	
32	0.05	
33	3.20	
34		(0.71)
35	0.40	
36	0.24	
37	0.17	
38	0.11	
39	0.72	
40	0.28	
41		(0.05)
42	0.20	
43	0.27	
44		(0.33)
45	0.06	
TOTAL	32.27	2.94

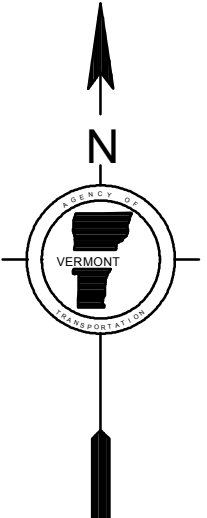
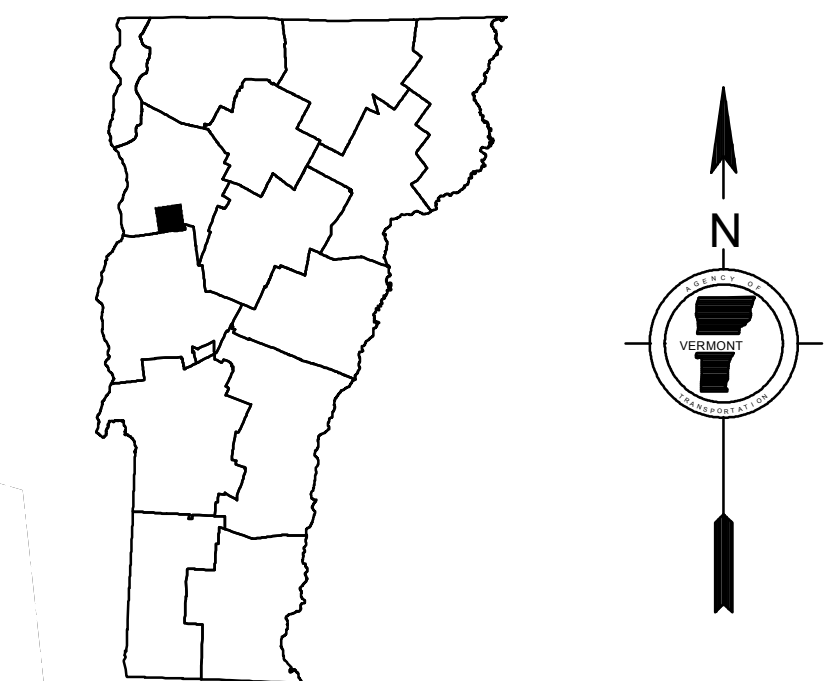
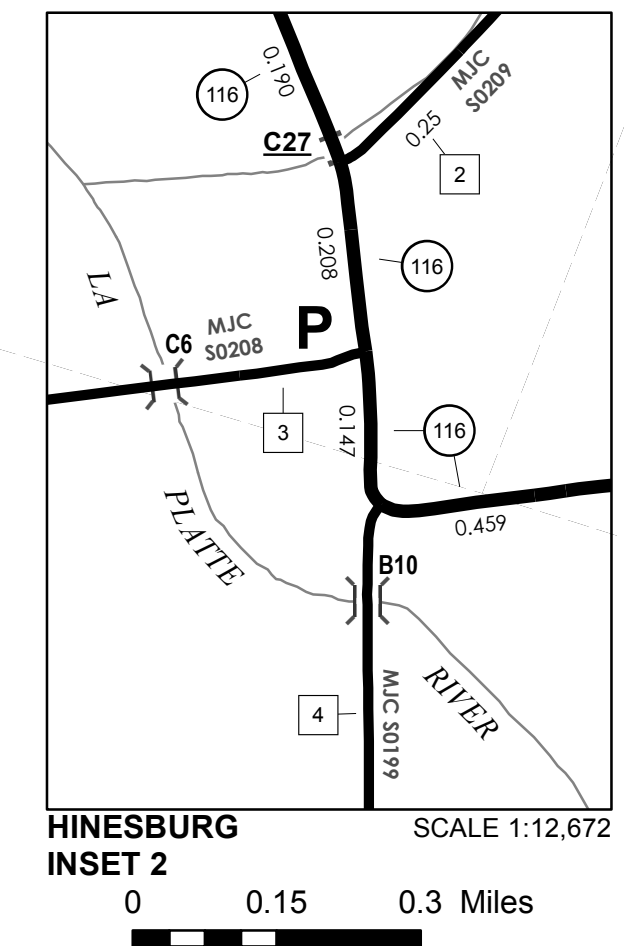
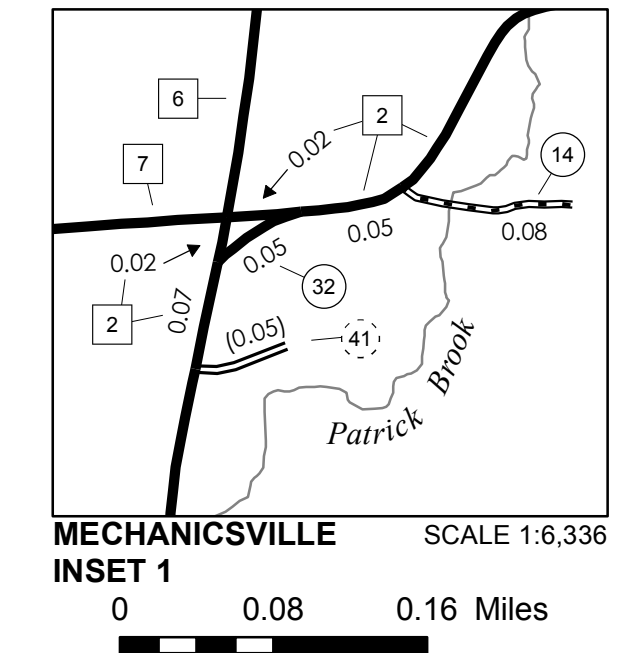
TOWN HWY. No.	LENGTH IN MILES "NOT UP TO STANDARD"
15	(0.16)
19	(0.75)
26	(0.50)
27	(0.10)
42	(0.49)
TOTAL	2.00

* The sections of the town highways listed above are legally Class 3, but have been deemed "Not Up To Standard" and are functionally Class 4 Town Highways

MILEAGE SUMMARY

CLASS 2		
TH-1	2,960	
TH-2	4,330	
TH-3	2,610	
TH-4	3,390	
TH-5	2,800	
TH-6	2,100	
TH-7	0,550	
TH-8	0,330	
TH-9	2,300	
TOTAL CLASS 2	21,370	
CLASS 3		32.27
TOTAL TOWN		53,640
STATE HIGHWAY VT-116	7,238	
TOTAL STATE	7,238	

TOTAL, TRAVELED HIGHWAYS, FEB. 10, 2013: 60.878
(Excludes Class 4, Legal Trail, and Unidentified Corridor Mileage)



VERMONT GENERAL HIGHWAY MAP
Town of Hinesburg

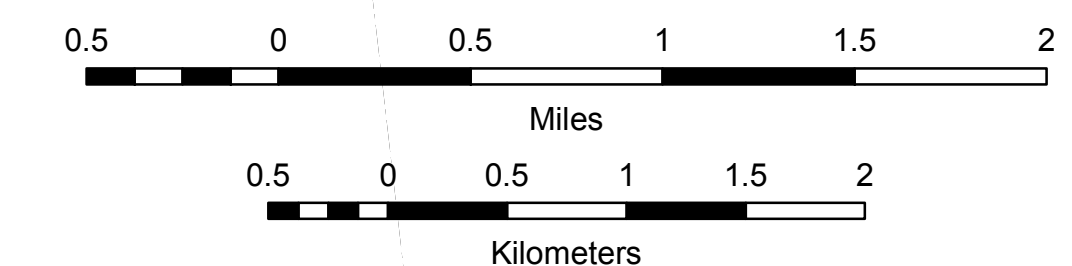
CHITTENDEN COUNTY

Transportation District #5

Prepared by the
Vermont Agency of Transportation
Division of Policy, Planning and Intermodal Development
in cooperation with
U.S. Department of Transportation
Federal Highway Administration

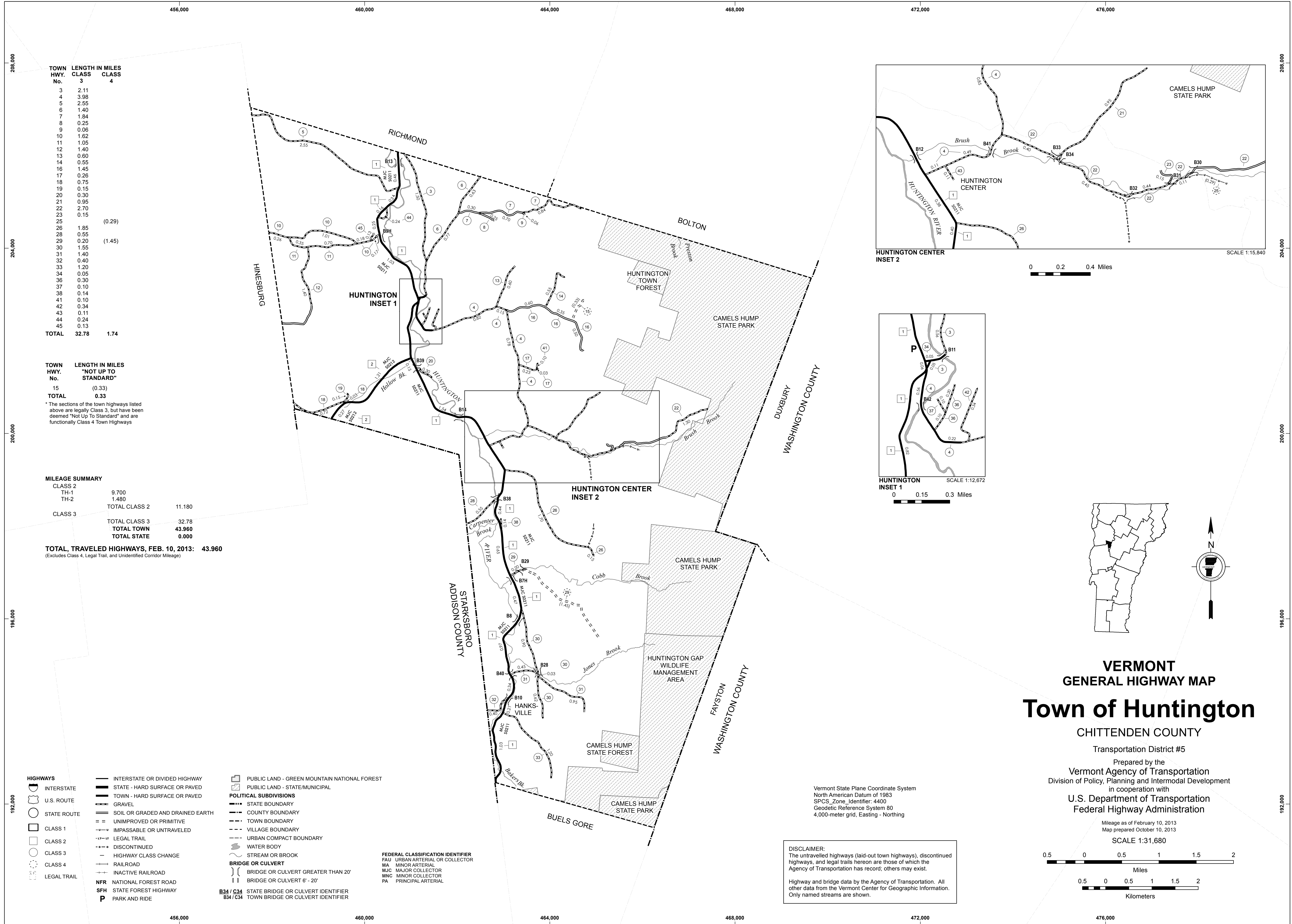
Mileage as of February 10, 2013
Map prepared October 09, 2013

SCALE 1:31,680



DISCLAIMER:
The untraveled highways (laid-out town highways), discontinued highways, and legal trails herein are those of which the Agency of Transportation has record; others may exist.
Highway and bridge data by the Agency of Transportation. All other data from the Vermont Center for Geographic Information. Only named streams are shown.

Vermont State Plane Coordinate System
North American Datum of 1983
SPCS_Zone_Identifier: 4400
Geodetic Reference System 80
4,000-meter grid, Easting - Northing



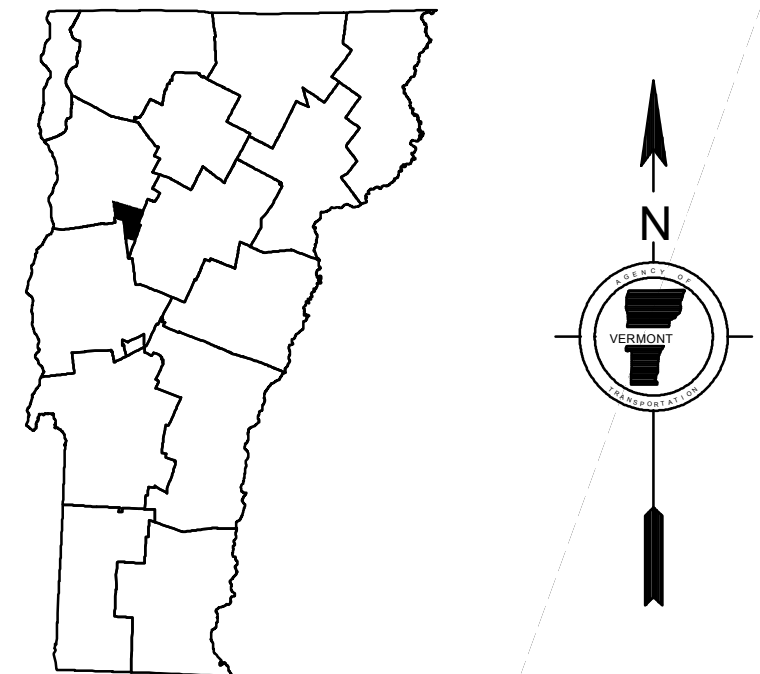
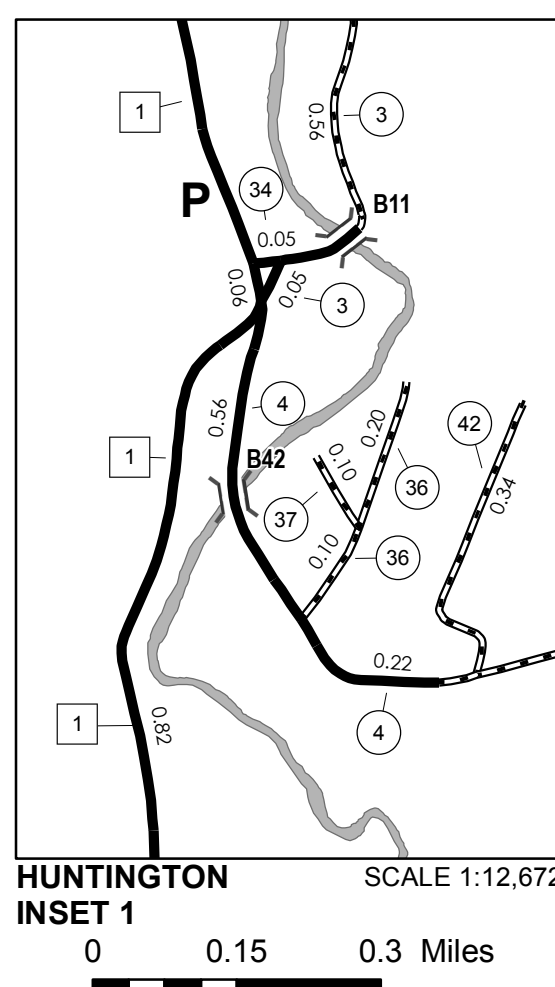
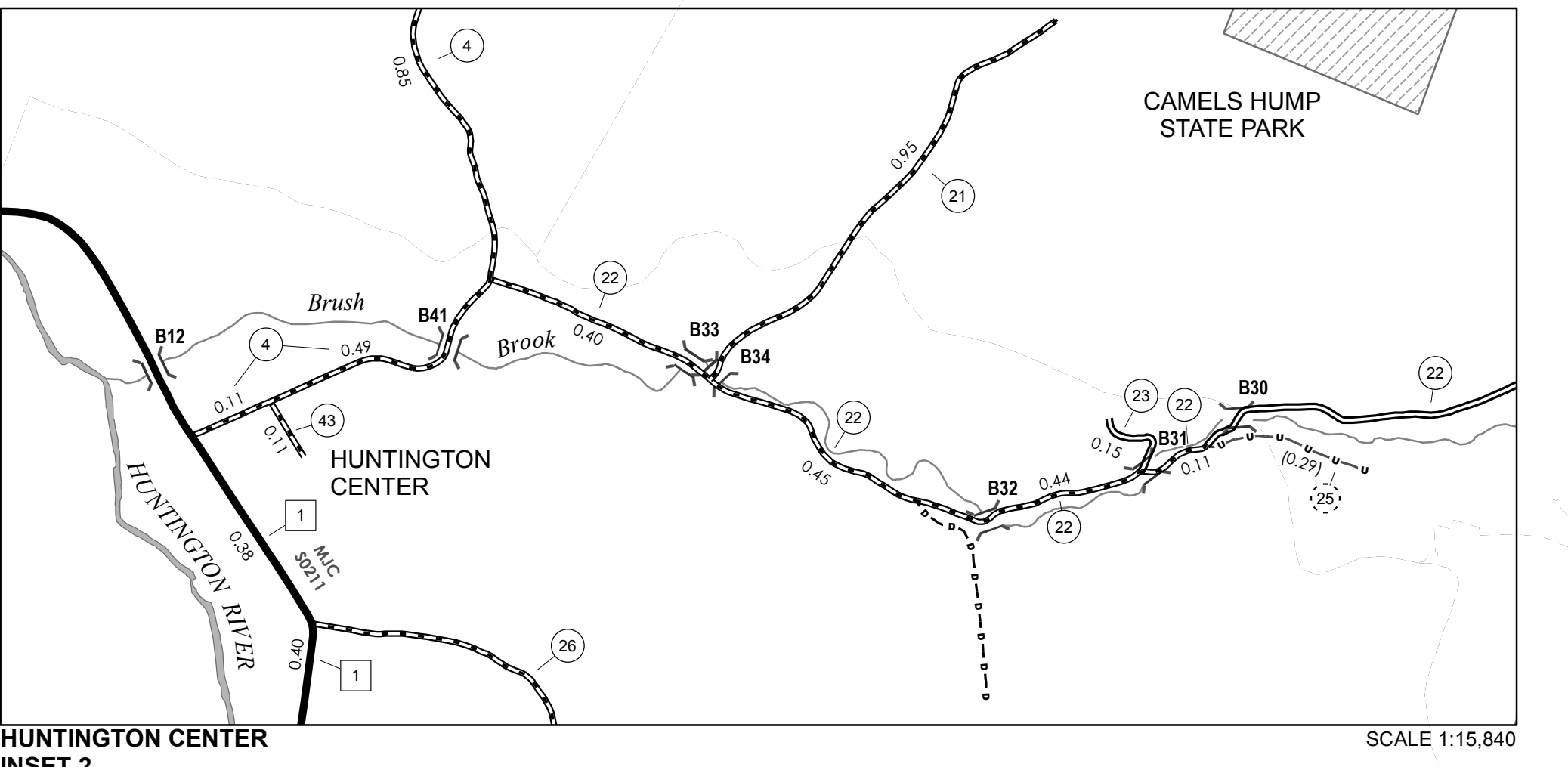
TOWN HWY. No.	LENGTH IN MILES CLASS 3	CLASS 4
3	2.11	
4	3.98	
5	2.55	
6	1.40	
7	1.84	
8	0.25	
9	0.06	
10	1.62	
11	1.05	
12	1.40	
13	0.50	
14	0.55	
16	1.45	
17	0.26	
18	0.75	
19	0.15	
20	0.30	
21	0.95	
22	2.70	
23	0.15	
25	(0.29)	
26	1.85	
28	0.55	
29	(1.45)	
30	1.55	
31	1.40	
32	0.40	
33	1.20	
34	0.05	
36	0.30	
37	0.10	
38	0.14	
41	0.10	
42	0.34	
43	0.11	
44	0.24	
45	0.13	
TOTAL	32.78	1.74

TOWN HWY. No.	LENGTH IN MILES "NOT UP TO STANDARD"
15	(0.33)
TOTAL	0.33

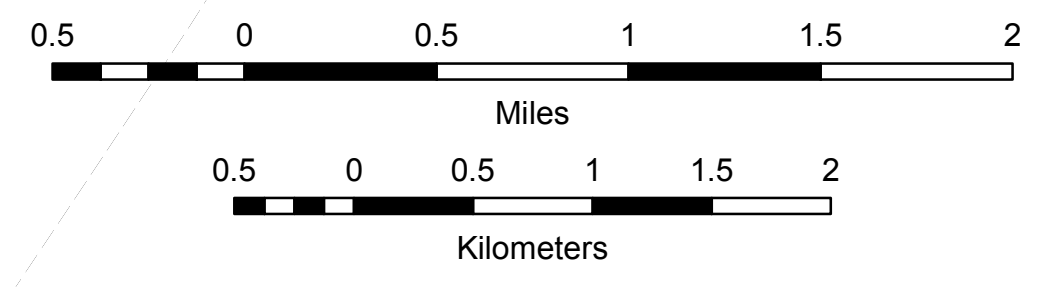
* The sections of the town highways listed above are legally Class 3, but have been deemed "Not Up To Standard" and are functionally Class 4 Town Highways

MILEAGE SUMMARY		
CLASS 2		
TH-1	9.700	
TH-2	1.480	
TOTAL CLASS 2	11.180	
CLASS 3		
TOTAL CLASS 3	32.78	
TOTAL TOWN	43.960	
TOTAL STATE	0.000	

TOTAL, TRAVELED HIGHWAYS, FEB. 10, 2013: 43.960
(Excludes Class 4, Legal Trail, and Unidentified Corridor Mileage)



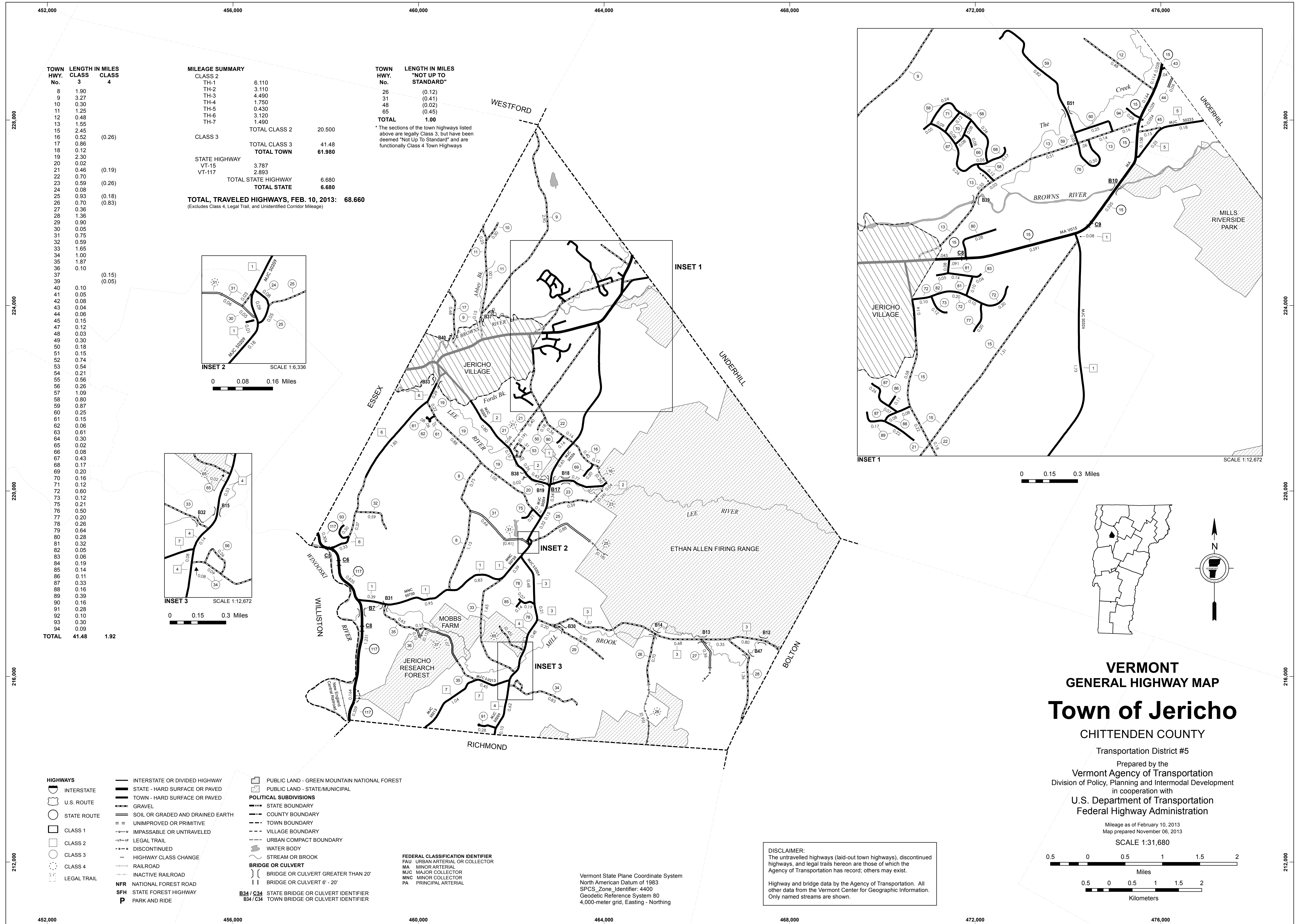
VERMONT
GENERAL HIGHWAY MAP
Town of Huntington
CHITTENDEN COUNTY
Transportation District #5
Prepared by the
Vermont Agency of Transportation
Division of Policy, Planning and Intermodal Development
in cooperation with
U.S. Department of Transportation
Federal Highway Administration
Mileage as of February 10, 2013
Map prepared October 10, 2013
SCALE 1:31,680



Vermont State Plane Coordinate System
North American Datum of 1983
SPCS Zone Identifier: 4400
Geodetic Reference System 80
4,000-meter grid, Easting - Northing

DISCLAIMER:
The untraveled highways (laid-out town highways), discontinued highways, and legal trails hereon are those of which the Agency of Transportation has record; others may exist.

Highway and bridge data by the Agency of Transportation. All other data from the Vermont Center for Geographic Information. Only named streams are shown.



TOWN HWY. No.	LENGTH IN MILES CLASS 3	CLASS 4
8	1.90	
9	3.27	
10	0.30	
11	1.25	
12	0.48	
13	1.55	
15	2.45	(0.26)
16	0.52	
17	0.86	
18	0.12	
19	2.30	
20	0.02	
21	0.46	(0.19)
22	0.70	
23	0.59	(0.26)
24	0.08	
25	0.93	(0.18)
26	0.70	(0.83)
27	0.36	
28	1.36	
29	0.90	
30	0.05	
31	0.75	
32	0.59	
33	1.65	
34	1.00	
35	1.87	
36	0.10	
37		(0.15)
39		(0.05)
40	0.10	
41	0.05	
42	0.08	
43	0.04	
44	0.06	
45	0.15	
47	0.12	
48	0.03	
49	0.30	
50	0.18	
51	0.15	
52	0.74	
53	0.54	
54	0.21	
55	0.56	
56	0.26	
57	1.09	
58	0.80	
59	0.87	
60	0.25	
61	0.15	
62	0.06	
63	0.61	
64	0.30	
65	0.02	
66	0.08	
67	0.43	
68	0.17	
69	0.20	
70	0.16	
71	0.12	
72	0.60	
73	0.12	
75	0.21	
76	0.50	
77	0.20	
78	0.26	
79	0.64	
80	0.28	
81	0.32	
82	0.05	
83	0.06	
84	0.19	
85	0.14	
86	0.11	
87	0.33	
88	0.16	
89	0.39	
90	0.16	
91	0.28	
92	0.10	
93	0.30	
94	0.09	
TOTAL	41.48	1.92

MILEAGE SUMMARY

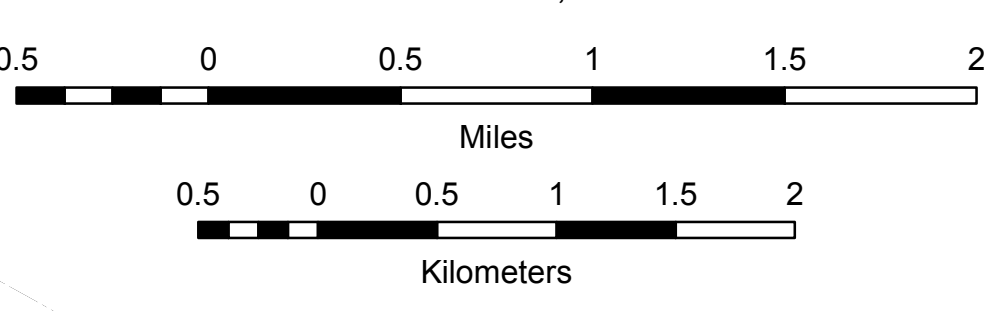
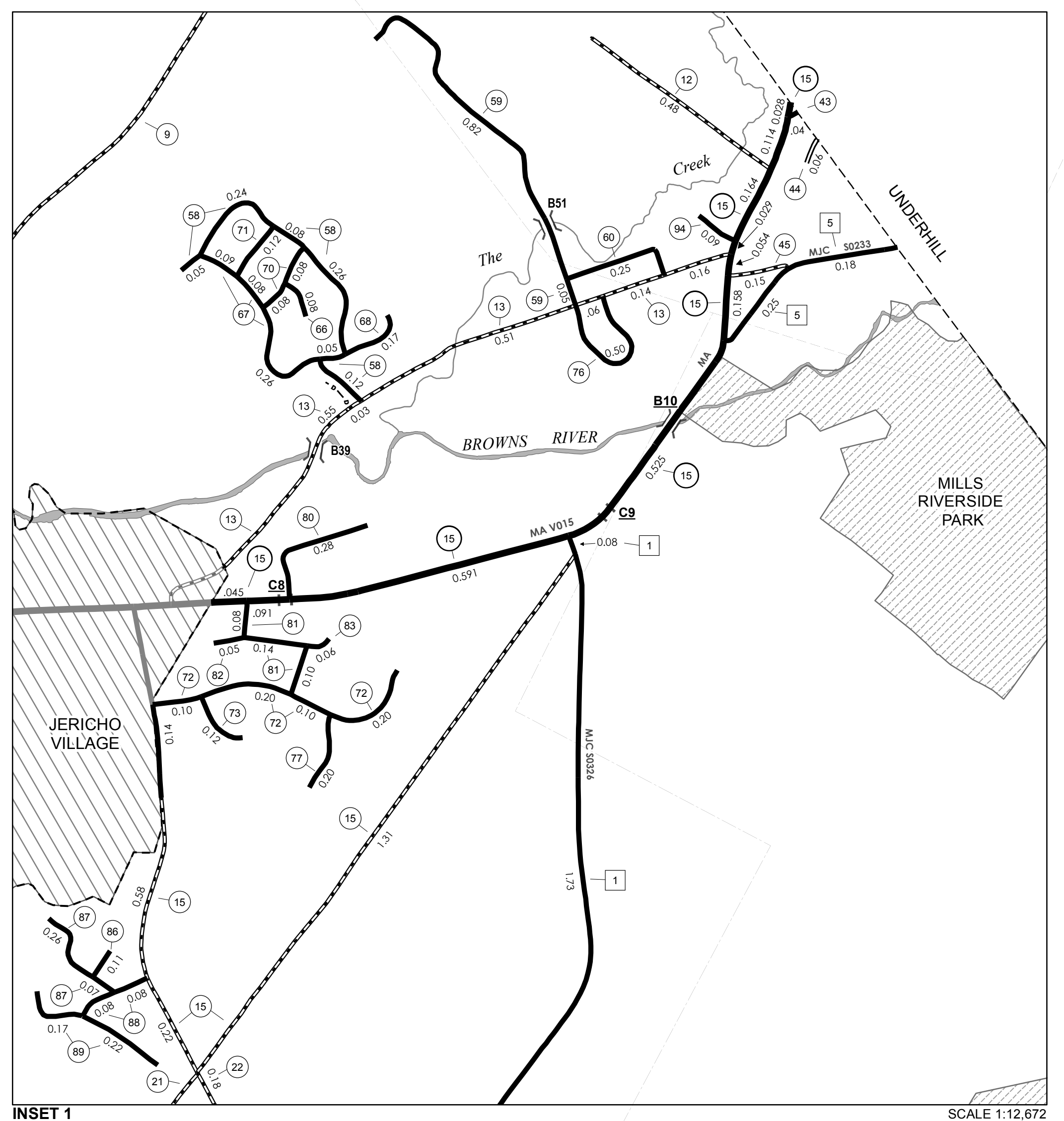
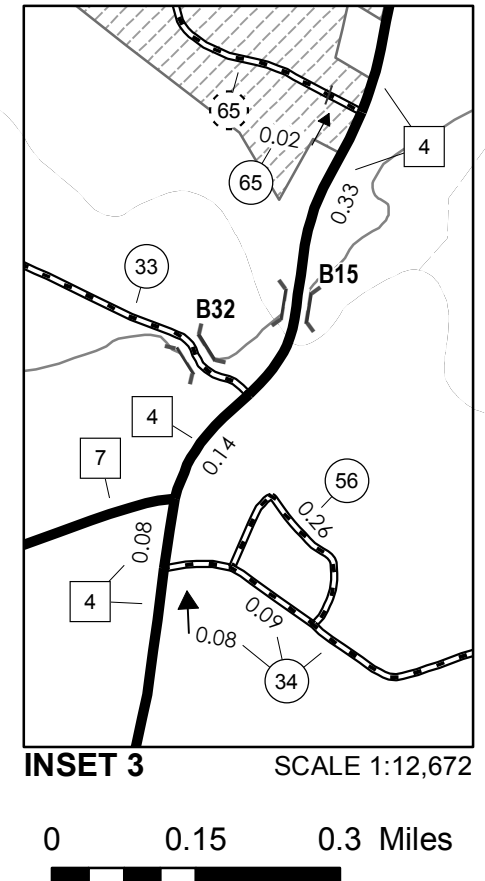
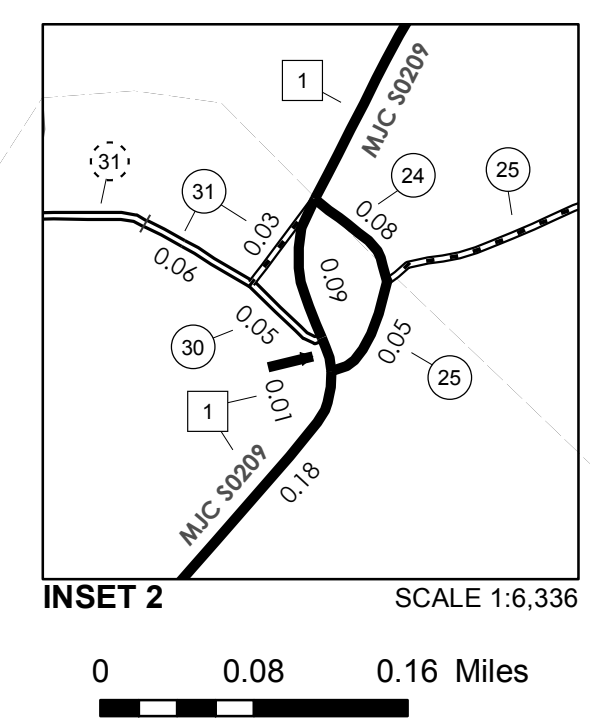
CLASS	LENGTH IN MILES	TOTAL CLASS	TOTAL TOWN
CLASS 2	6.110		20.500
TH-1	3.110		
TH-2	4.490		
TH-3	1.750		
TH-4	0.430		
TH-5	3.120		
TH-6	1.490		
TH-7			
TOTAL CLASS 2			20.500
CLASS 3	3.787		41.48
VT-15	2.893		
VT-117			
TOTAL CLASS 3			41.48
STATE HIGHWAY			6.680
TOTAL STATE HIGHWAY			6.680
TOTAL TOWN			61.980
TOTAL STATE			6.680

TOTAL, TRAVELED HIGHWAYS, FEB. 10, 2013: 68.660
(Excludes Class 4, Legal Trail, and Unidentified Corridor Mileage)

TOWN HWY. No. LENGTH IN MILES "NOT UP TO STANDARD"

26	(0.12)
31	(0.41)
48	(0.02)
65	(0.45)
TOTAL	1.00

*The sections of the town highways listed above are legally Class 3, but have been deemed "Not Up To Standard" and are functionally Class 4 Town Highways



DISCLAIMER:
The untraveled highways (laid-out town highways), discontinued highways, and legal trails hereon are those of which the Agency of Transportation has record; others may exist.
Highway and bridge data by the Agency of Transportation. All other data from the Vermont Center for Geographic Information. Only named streams are shown.

Vermont State Plane Coordinate System
North American Datum of 1983
SPCS_Zone_Identifier: 4400
Geodetic Reference System 80
4,000-meter grid, Easting - Northing

TOWN HWY. No.	LENGTH IN MILES		TOWN ROAD NAME
	CLASS 3	CLASS 4	
9	0.22		CILLEY HILL RD
13	0.10		RACEWAY RD
15	0.20		PACKARD RD
17	0.18		OLD PUMP RD
18	0.12		MILL ST
39		(0.05)	TH 39
40	0.04		TH 40
40	0.06		OWENS ST
41	0.05		RAILROAD CIR
42	0.08		BUXTON LN
47	0.12		MOUNTAIN VIEW RD
48	0.03		NEEDS NAME 604030
49	0.30		LAFAYETTE DR
51	0.07		LAWRENCE HTS
51	0.08		WALSH TERR
52	0.74		GRISWOLD ST
54	0.21		LAWRENCE HTS
55	0.56		PINEHURST DR
57	1.09		SUNNY VIEW DR
63	0.61		SNOWFLAKE DR
64	0.30		ROSS LN
79	0.64		STARBRD RD
84	0.19		CLOVER LN
92	0.10		TWIN MEADOW LN
TOTAL	6.09	0.05	

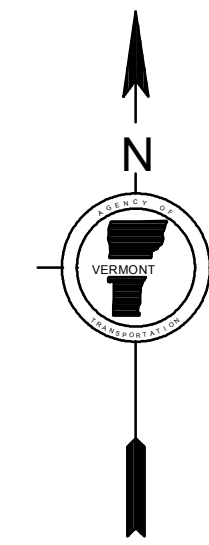
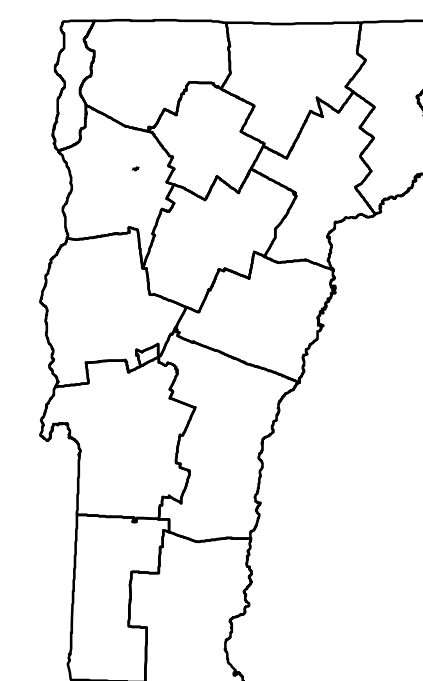
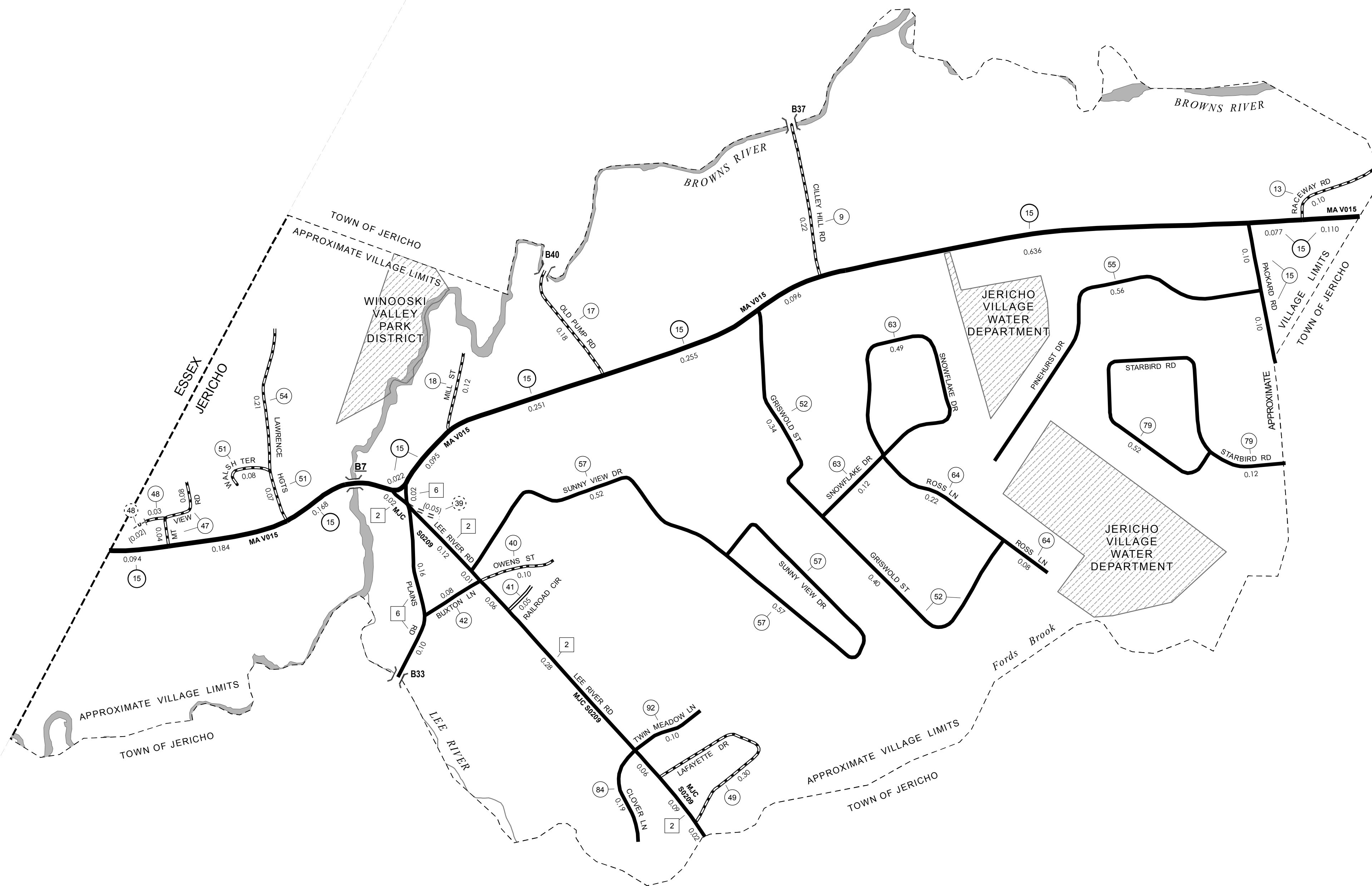
TOWN HWY. No.	LENGTH IN MILES "NOT UP TO STANDARD"
48	(0.02)
TOTAL	0.02

* The sections of the town highways listed above are legally Class 3, but have been deemed "Not Up To Standard" and are functionally Class 4 Town Highways

MILEAGE SUMMARY

CLASS 2		
TH-2	0.660	
TH-6	0.280	
TOTAL CLASS 2	0.940	
CLASS 3		
TOTAL CLASS 3	6.09	
TOTAL TOWN	7.030	
STATE HIGHWAY		
VT-15	1.988	
TOTAL STATE HIGHWAY	1.988	
TOTAL STATE	1.988	

TOTAL, TRAVELED HIGHWAYS, FEB. 10, 2013: 9.018
(Excludes Class 4, Legal Trail, and Unidentified Corridor Mileage)



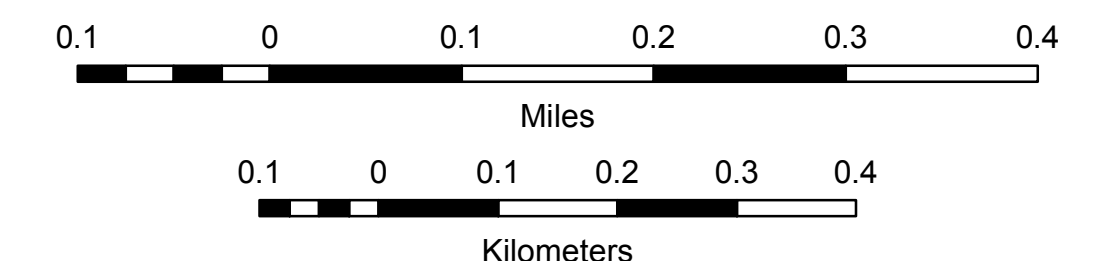
VERMONT
GENERAL HIGHWAY MAP
Village of Jericho
CHITTENDEN COUNTY

Transportation District #5

Prepared by the
Vermont Agency of Transportation
Division of Policy, Planning and Intermodal Development
in cooperation with
U.S. Department of Transportation
Federal Highway Administration

Mileage as of February 10, 2013
Map prepared November 06, 2013

SCALE 1:6,336



HIGHWAYS		POLITICAL SUBDIVISIONS		FEDERAL CLASSIFICATION IDENTIFIER	
	INTERSTATE		PUBLIC LAND - GREEN MOUNTAIN NATIONAL FOREST		FAU URBAN ARTERIAL OR COLLECTOR
	STATE ROUTE		PUBLIC LAND - STATE/MUNICIPAL		MA MINOR ARTERIAL
	U.S. ROUTE		STATE BOUNDARY		MJC MAJOR COLLECTOR
	CLASS 1		COUNTY BOUNDARY		MNC MINOR COLLECTOR
	CLASS 2		TOWN BOUNDARY		PA PRINCIPAL ARTERIAL
	CLASS 3		VILLAGE BOUNDARY		
	CLASS 4		URBAN COMPACT BOUNDARY		
	LEGAL TRAIL		WATER BODY		
	DISCONTINUED		STREAM OR BROOK		
	HIGHWAY CLASS CHANGE		BRIDGE OR CULVERT GREATER THAN 20'		
	RAILROAD		BRIDGE OR CULVERT 6' - 20'		
	INACTIVE RAILROAD				
	NFR NATIONAL FOREST ROAD				
	SFH STATE FOREST HIGHWAY		B34 / C34 STATE BRIDGE OR CULVERT IDENTIFIER		
	P PARK AND RIDE		B34 / C34 TOWN BRIDGE OR CULVERT IDENTIFIER		

DISCLAIMER:
The untraveled highways (laid-out town highways), discontinued highways, and legal trails herein are those of which the Agency of Transportation has record; others may exist.
Highway and bridge data by the Agency of Transportation. All other data from the Vermont Center for Geographic Information. Only named streams are shown.

Vermont State Plane Coordinate System
North American Datum of 1983
SPCS_Zone_Identifier: 4400
Geodetic Reference System 80
2,000-meter grid, Easting - Northing

448,000

450,000

452,000

454,000

TOWN HWY. NO.	LENGTH IN MILES CLASS 3	CLASS 4		
19	0.10		95	0.87
20	0.20		98	0.37
31	0.44		99	0.29
32	0.18		105	0.60
33	0.37		106	0.50
35	0.44		108	0.20
* 35		(0.16)	117	0.11
45	0.22		118	0.18
46	0.10		118	0.18
47	0.13		119	0.07
49	0.35		135	0.10
50	1.30		137	0.14
51	0.81		138	0.11
57	0.34		139	0.16
67	0.19		140	0.31
68	0.37		141	0.28
69	0.25	(0.13)	142	0.46
70	0.16		143	0.12
71	0.60		144	0.08
72	0.22		145	0.30
* 72		(0.20)	146	0.09
74	0.50		150	0.25
76	0.08		151	0.18
77	0.24		153	0.14
81	0.08		154	0.10
84	0.14		155	0.24
86	0.07		158	0.14
89	0.20		159	0.27
90	0.20		161	0.15
91	0.10		164	0.34
92	0.70		167	0.22
93	0.37		169	0.26
* 94	0.22	(0.06)	176	0.26
* 94			180	0.25
TOTAL		17.81	0.72	

* This portion of town highway is Class 3, but is functionally Class 4

MILEAGE SUMMARY

CLASS 2			
TH-1	2.720		
TH-2	0.630		
TH-5	2.830		
TH-6	0.310		
TOTAL CLASS 2	6.490		
CLASS 3			
TOTAL CLASS 3	17.810		
TOTAL TOWN	24.300		
US HIGHWAY			
US-7	2.790		
TOTAL US HIGHWAY	2.790		
TOTAL STATE	2.790		

TOTAL, TRAVELED HIGHWAYS, FEB. 10, 2010: 27.090
(Excludes Class 4 and Legal Trail Mileage)



- HIGHWAYS**
- INTERSTATE
 - U.S. ROUTE
 - STATE ROUTE
 - CLASS 1
 - CLASS 2
 - CLASS 3
 - CLASS 4
 - LEGAL TRAIL
 - INTERSTATE OR DIVIDED HIGHWAY
 - STATE - HARD SURFACE OR PAVED
 - TOWN - HARD SURFACE OR PAVED
 - GRAVEL
 - SOIL OR GRADED AND DRAINED EARTH
 - UNIMPROVED OR PRIMITIVE
 - IMPASSABLE OR UNTRAVELED
 - LEGAL TRAIL
 - DISCONTINUED
 - HIGHWAY CLASS CHANGE
 - RAILROAD
- POLITICAL SUBDIVISIONS**
- PUBLIC LAND
 - STATE BOUNDARY
 - COUNTY BOUNDARY
 - TOWN BOUNDARY
 - VILLAGE BOUNDARY
 - URBAN COMPACT BOUNDARY
 - WATER BODIES
 - STREAM OR BROOK
 - BRIDGE OR CULVERT
 - BRIDGE OR CULVERT GREATER THAN 20'
 - BRIDGE OR CULVERT 6' - 20'
 - TOWN SHORT STRUCTURE
 - B34 / C34 STATE BRIDGE OR CULVERT IDENTIFIER
 - B34 / C34 TOWN BRIDGE OR CULVERT IDENTIFIER
- FEDERAL CLASSIFICATION IDENTIFIER**
- FAU URBAN ARTERIAL OR COLLECTOR
 - MA MINOR ARTERIAL
 - MJC MAJOR COLLECTOR
 - MNC MINOR COLLECTOR
 - PA PRINCIPAL ARTERIAL

STRUCTURES - SURFACE WATER NOTE:

STRUCTURES:
Town short structures (bridges or culverts from 4-feet to less than 20-feet) are drawn from the Vermont Online Bridge & Culvert Inventory Tool (VOBCIT) database.
NOTE: Town shorts are not consistently tagged within VOBCIT.

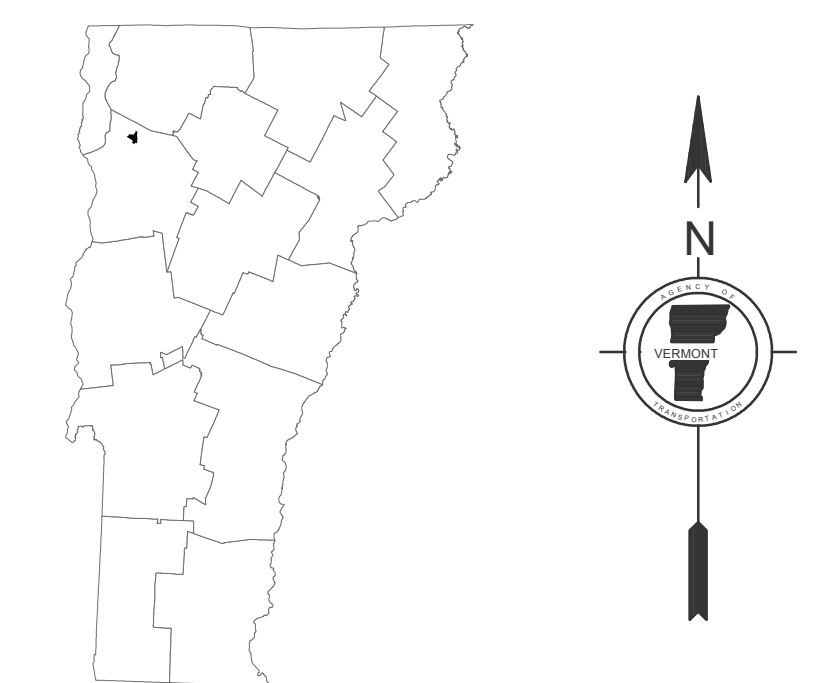
The surface waters are from the Vermont Hydrological Dataset (VHD). Only the named streams are shown.

DISCLAIMER:

The untraveled highways (laid-out town highways), discontinued highways, and legal trails shown hereon are those of which the Agency of Transportation has record; others may exist.

Highway and bridge data by the Agency of Transportation. All other data from the Vermont Center for Geographic Information.

Vermont State Plane Coordinate System
North American Datum of 1983
SPCS_Zone_Identifier: 4400
Geodetic Reference System 80
2,000-meter grid, Easting - Northing



**VERMONT
GENERAL HIGHWAY MAP
Urban Compact
of Milton**

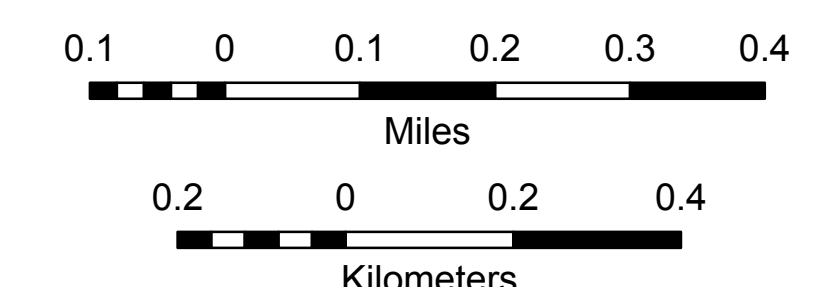
CHITTENDEN COUNTY

Transportation District #5

Prepared by the
Vermont Agency of Transportation
Division of Planning, Outreach
and Community Affairs
in cooperation with
U.S. Department of Transportation
Federal Highway Administration

Mileage as of February 10, 2010
Map prepared June 4, 2010

SCALE 1:9,000



448,000

450,000

452,000

454,000

TOWN HWY. No.	LENGTH IN MILES CLASS 3	CLASS 4
4	0.07	
7	3.35	
8	2.25	
9	2.70	
12	2.55	(0.22)
14	2.80	
15	0.10	
16	1.35	(0.75)
17	1.20	
18	0.50	(0.30)
19	0.80	
20	1.40	(0.70)
21	0.30	
22	0.30	
23	0.10	
24	0.30	
25		(0.45)
29	0.67	
30	3.10	
31	0.27	
32	0.15	
33	0.40	(0.45)
34	0.33	
35	0.13	
36	0.30	
37	0.14	
38	0.19	
39	0.07	
40	0.54	
41	0.11	
42	0.19	
43	0.23	(0.05)
44	0.11	
45	0.13	
46	0.09	
47	0.12	
48	0.19	
49	0.17	
50	0.26	
51	0.36	
52	0.16	
53	0.12	
54	0.07	
55	0.33	
56	0.84	
57	0.45	
58	0.09	
59	0.10	
60	0.25	
61	0.95	
62	0.07	
63	0.19	
64	0.16	
65	0.05	
TOTAL	32.15	2.92

MILEAGE SUMMARY

CLASS 2	4.720	
TH-1	3.900	
TH-2	3.880	
TH-3	2.330	
TH-4	0.200	
TH-5	0.800	
TH-6		
TOTAL CLASS 2	15.630	
CLASS 3		
TOTAL CLASS 3	32.15	
TOTAL TOWN	47.780	
STATE HIGHWAY	0.748	
VT-117		
TOTAL STATE HIGHWAY	0.748	
US HIGHWAY	6.379	
US-2		
TOTAL US HIGHWAY	6.379	
TOTAL STATE	7.127	
INTERSTATE	6.142	
I-89		
TOTAL INTERSTATE	6.142	
INTERSTATE - Ramps	1.058	
I-89		
TOTAL INTERSTATE - Ramps	1.058	
TOTAL, TRAVELED HIGHWAYS, FEB. 10, 2013:	62.107	

(Excludes Class 4, Legal Trail, and Unidentified Corridor Mileage)

TOWN HWY. No.

LENGTH IN MILES "NOT UP TO STANDARD"	
31	(0.19)
TOTAL	0.19

*The sections of the town highways listed above are legally Class 3, but have been deemed "Not Up to Standard" and are functionally Class 4 Town Highways

LEGAL TRAIL No.

LENGTH IN MILES LEGAL TRAIL	
1	(0.40)
2	(0.25)
5	(0.18)
TOTAL	0.83

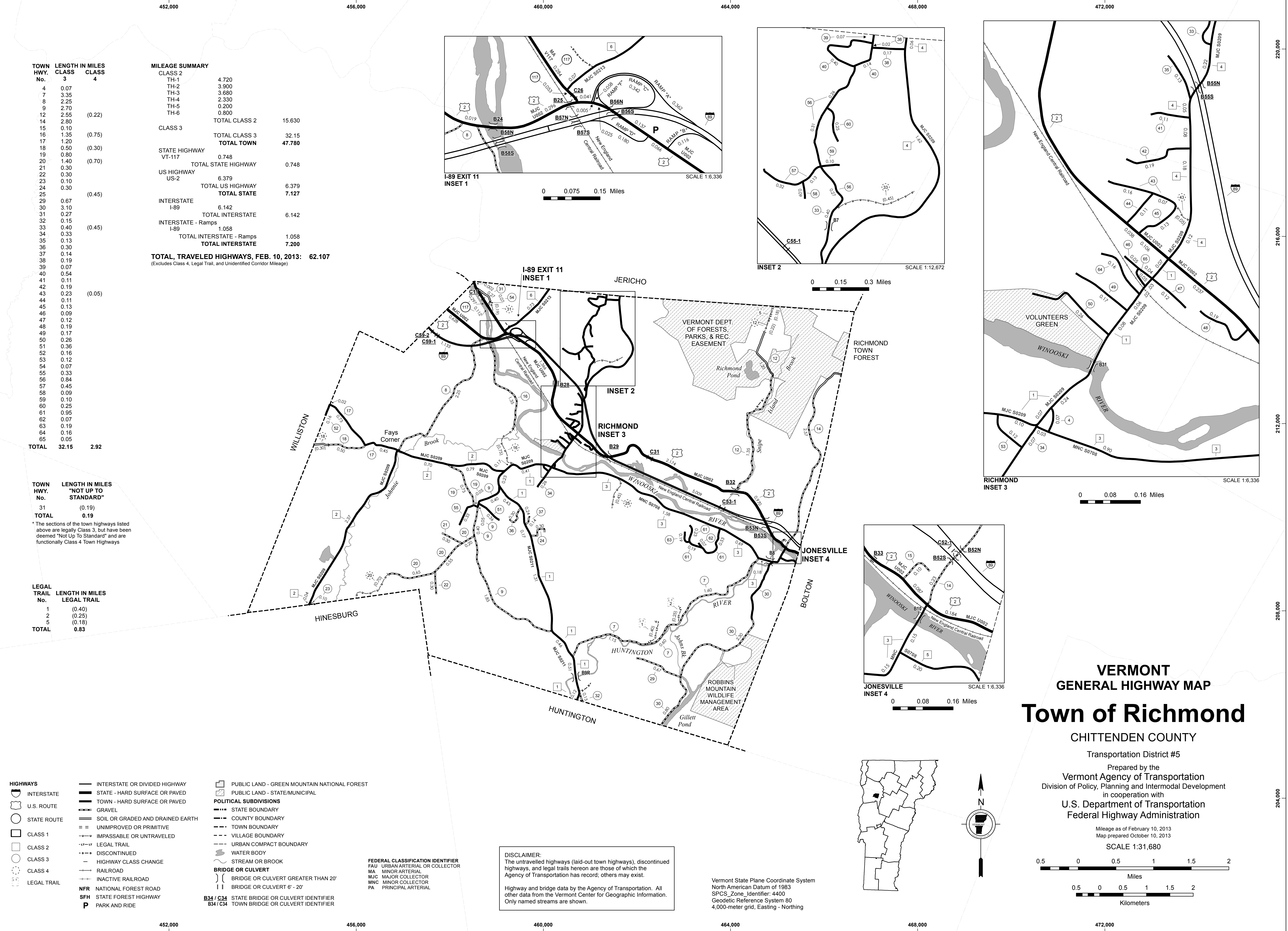
- HIGHWAYS**
- INTERSTATE
 - U.S. ROUTE
 - STATE ROUTE
 - CLASS 1
 - CLASS 2
 - CLASS 3
 - CLASS 4
 - LEGAL TRAIL
 - INTERSTATE OR DIVIDED HIGHWAY
 - STATE - HARD SURFACE OR PAVED
 - TOWN - HARD SURFACE OR PAVED
 - GRAVEL
 - SOIL OR GRADED AND DRAINED EARTH
 - UNIMPROVED OR PRIMITIVE
 - IMPASSABLE OR UNTRAVELED
 - LEGAL TRAIL
 - DISCONTINUED
 - HIGHWAY CLASS CHANGE
 - RAILROAD
 - INACTIVE RAILROAD
 - NFR NATIONAL FOREST ROAD
 - SFH STATE FOREST HIGHWAY
 - P PARK AND RIDE

- POLITICAL SUBDIVISIONS**
- STATE BOUNDARY
 - COUNTY BOUNDARY
 - TOWN BOUNDARY
 - VILLAGE BOUNDARY
 - URBAN COMPACT BOUNDARY
 - WATER BODY
 - STREAM OR BROOK
 - PUBLIC LAND - GREEN MOUNTAIN NATIONAL FOREST
 - PUBLIC LAND - STATE/MUNICIPAL
- BRIDGE OR CULVERT**
- BRIDGE OR CULVERT GREATER THAN 20'
 - BRIDGE OR CULVERT 6' - 20'
- FEDERAL CLASSIFICATION IDENTIFIER**
- FAU URBAN ARTERIAL OR COLLECTOR
 - MA MINOR ARTERIAL
 - MJC MAJOR COLLECTOR
 - MNC MINOR COLLECTOR
 - PA PRINCIPAL ARTERIAL
- B34 / C34 STATE BRIDGE OR CULVERT IDENTIFIER**
- B34 / C34 TOWN BRIDGE OR CULVERT IDENTIFIER**

DISCLAIMER:
The untraveled highways (laid-out town highways), discontinued highways, and legal trails hereon are those of which the Agency of Transportation has record; others may exist.

Highway and bridge data by the Agency of Transportation. All other data from the Vermont Center for Geographic Information. Only named streams are shown.

Vermont State Plane Coordinate System
North American Datum of 1983
SPCS_Zone_Identifier: 4400
Geodetic Reference System 80
4,000-meter grid, Easting - Northing



VERMONT GENERAL HIGHWAY MAP

Town of Richmond

CHITTENDEN COUNTY

Transportation District #5

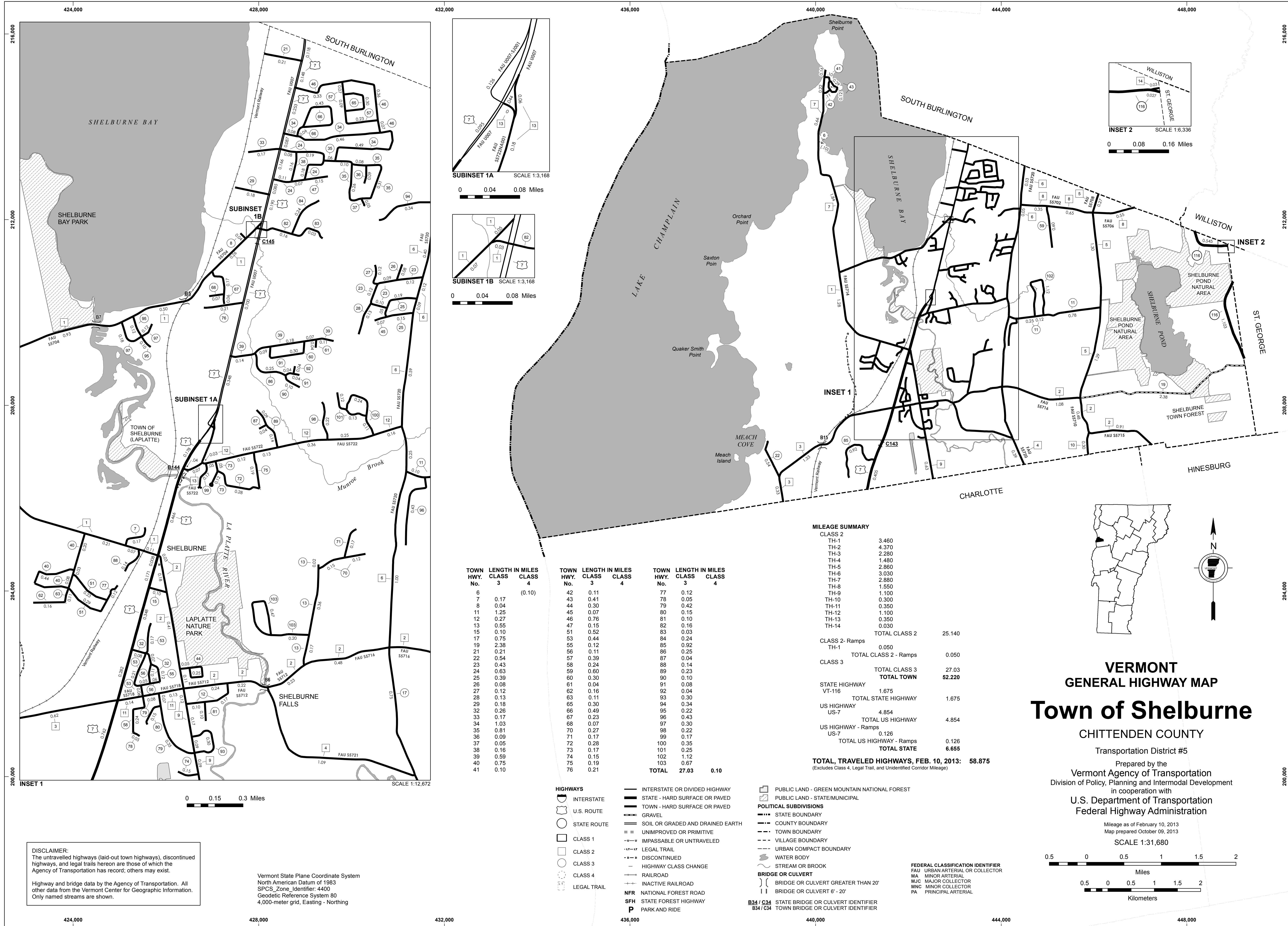
Prepared by the
Vermont Agency of Transportation
Division of Policy, Planning and Intermodal Development
in cooperation with
U.S. Department of Transportation
Federal Highway Administration

Mileage as of February 10, 2013
Map prepared October 10, 2013

SCALE 1:31,680

0.5 0 0.5 1 1.5 2 Miles

0.5 0 0.5 1 1.5 2 Kilometers



TOWN HWY. No.	LENGTH IN MILES CLASS 3	LENGTH IN MILES CLASS 4	TOWN HWY. No.	LENGTH IN MILES CLASS 3	LENGTH IN MILES CLASS 4	TOWN HWY. No.	LENGTH IN MILES CLASS 3	LENGTH IN MILES CLASS 4
6		(0.10)	42	0.11		77	0.12	
7	0.17		43	0.41		78	0.05	
8	0.04		44	0.30		79	0.42	
11	1.25		45	0.07		80	0.15	
12	0.27		46	0.76		81	0.10	
13	0.55		47	0.15		82	0.16	
15	0.10		51	0.52		83	0.03	
17	0.75		53	0.44		84	0.24	
19	2.38		55	0.12		85	0.92	
21	0.21		56	0.11		86	0.25	
22	0.54		57	0.39		87	0.04	
23	0.43		58	0.24		88	0.14	
24	0.63		59	0.60		89	0.23	
25	0.39		60	0.30		90	0.10	
26	0.08		61	0.04		91	0.08	
27	0.12		62	0.16		92	0.04	
28	0.13		63	0.11		93	0.30	
29	0.18		65	0.30		94	0.34	
32	0.26		66	0.49		95	0.22	
33	0.17		67	0.23		96	0.43	
34	1.03		68	0.07		97	0.30	
35	0.81		70	0.27		98	0.22	
36	0.09		71	0.17		99	0.17	
37	0.05		72	0.28		100	0.35	
38	0.16		73	0.17		101	0.25	
39	0.59		74	0.15		102	1.12	
40	0.75		75	0.19		103	0.67	
41	0.10		76	0.21				
						TOTAL	27.03	0.10

MILEAGE SUMMARY

CLASS 2		
TH-1	3,460	
TH-2	4,370	
TH-3	2,280	
TH-4	1,480	
TH-5	2,860	
TH-6	3,030	
TH-7	2,880	
TH-8	1,550	
TH-9	1,100	
TH-10	0,300	
TH-11	0,350	
TH-12	1,100	
TH-13	0,350	
TH-14	0,030	
TOTAL CLASS 2	25,140	
CLASS 2 - Ramps		
TH-1	0,050	
TOTAL CLASS 2 - Ramps	0,050	
CLASS 3		
TOTAL CLASS 3	27,03	
TOTAL TOWN	52,220	
STATE HIGHWAY		
VT-116	1,675	
TOTAL STATE HIGHWAY	1,675	
US HIGHWAY		
US-7	4,854	
TOTAL US HIGHWAY	4,854	
US HIGHWAY - Ramps		
US-7	0,126	
TOTAL US HIGHWAY - Ramps	0,126	
TOTAL STATE	6,655	
TOTAL, TRAVELED HIGHWAYS, FEB. 10, 2013:	58,875	
<small>(Excludes Class 4, Legal Trail, and Unidentified Corridor Mileage)</small>		

- HIGHWAYS**
- INTERSTATE
 - U.S. ROUTE
 - STATE ROUTE
 - CLASS 1
 - CLASS 2
 - CLASS 3
 - CLASS 4
 - LEGAL TRAIL
- BRIDGE OR CULVERT**
- BRIDGE OR CULVERT GREATER THAN 20'
 - BRIDGE OR CULVERT 6' - 20'
- NFR** NATIONAL FOREST ROAD
SFH STATE FOREST HIGHWAY
P PARK AND RIDE
- PUBLIC LAND - GREEN MOUNTAIN NATIONAL FOREST**
PUBLIC LAND - STATE/MUNICIPAL
- POLITICAL SUBDIVISIONS**
- STATE BOUNDARY
 - COUNTY BOUNDARY
 - TOWN BOUNDARY
 - VILLAGE BOUNDARY
 - URBAN COMPACT BOUNDARY
 - WATER BODY
 - STREAM OR BROOK
- FEDERAL CLASSIFICATION IDENTIFIER**
- FAU URBAN ARTERIAL OR COLLECTOR
 - MA MINOR ARTERIAL
 - MJC MAJOR COLLECTOR
 - MNC MINOR COLLECTOR
 - PA PRINCIPAL ARTERIAL

DISCLAIMER:
 The untraveled highways (laid-out town highways), discontinued highways, and legal trails hereon are those of which the Agency of Transportation has record; others may exist.

Highway and bridge data by the Agency of Transportation. All other data from the Vermont Center for Geographic Information. Only named streams are shown.

Vermont State Plane Coordinate System
 North American Datum of 1983
 SPCS_Zone_Identifier: 4400
 Geodetic Reference System 80
 4,000-meter grid, Easting - Northing

VERMONT
GENERAL HIGHWAY MAP
Town of Shelburne
 CHITTENDEN COUNTY
 Transportation District #5

Prepared by the
 Vermont Agency of Transportation
 Division of Policy, Planning and Intermodal Development
 in cooperation with
 U.S. Department of Transportation
 Federal Highway Administration

Mileage as of February 10, 2013
 Map prepared October 09, 2013
 SCALE 1:31,680

0 0.5 1 1.5 2 Miles
 0.5 0 0.5 1 1.5 2 Kilometers

Table with columns for TOWN HWY No., LENGTH IN MILES CLASS 3, CLASS 4, TOWN ROAD NAME, and corresponding data for various roads in the area.

MILEAGE SUMMARY table showing Class 1, Class 2, Class 3, State Highway, US Highway, Interstate, and Total Interstate mileage.

TOWN HWY No. LENGTH IN MILES 'NOT UP TO STANDARD' table listing specific highway segments.

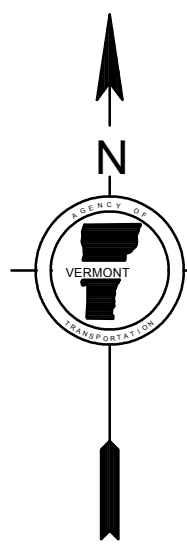
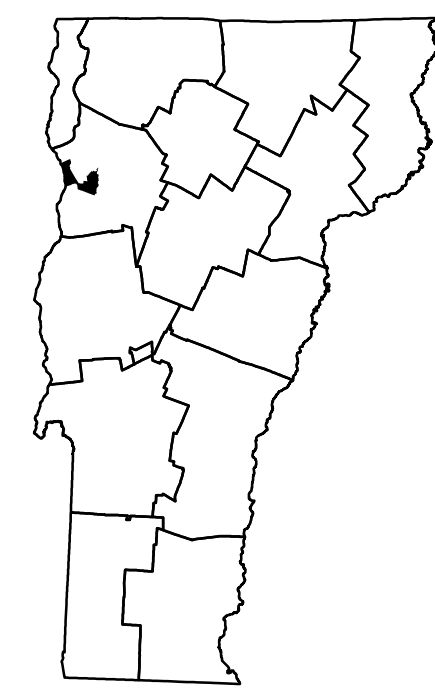
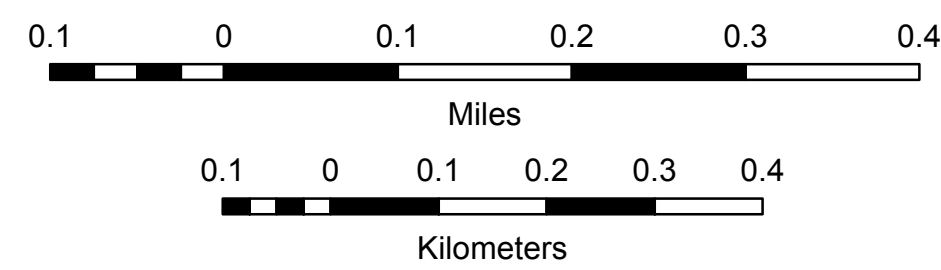
TOTAL TRAVELED HIGHWAYS, FEB. 10, 2013: 96,463 (Excludes Class A, Legal Trail, and Undersized Corridor Mileage)

VERMONT GENERAL HIGHWAY MAP City of South Burlington Northern Section CHITTENDEN COUNTY

Transportation District #5

Prepared by the Vermont Agency of Transportation Division of Policy, Planning and Intermodal Development in cooperation with U.S. Department of Transportation Federal Highway Administration

Mileage as of February 10, 2013 Map prepared November 07, 2013 SCALE 1:7,000

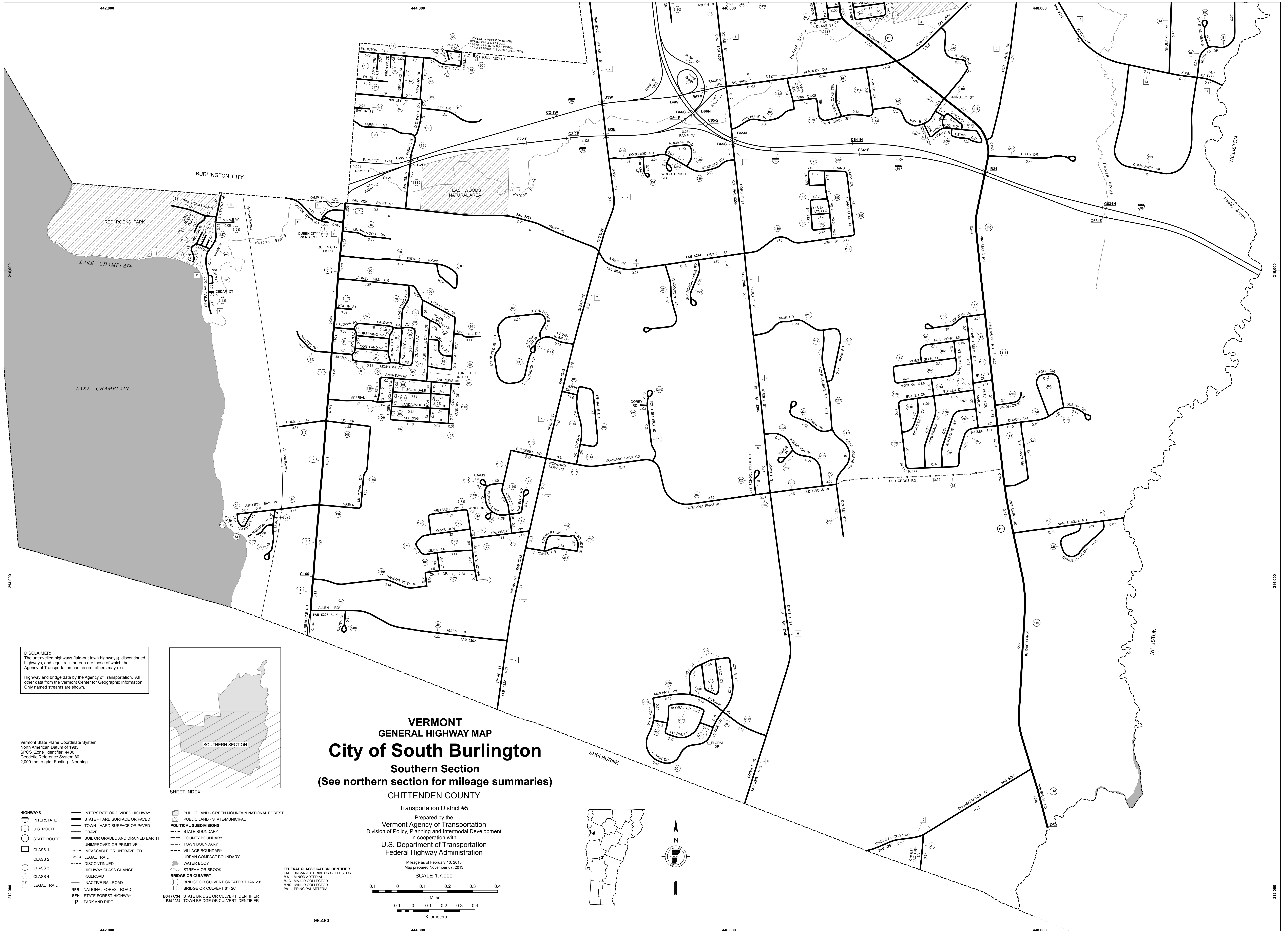


- Legend for HIGHWAYS, POLITICAL SUBDIVISIONS, FEDERAL CLASSIFICATION IDENTIFIER, and BRIDGE OR CULVERT symbols and descriptions.

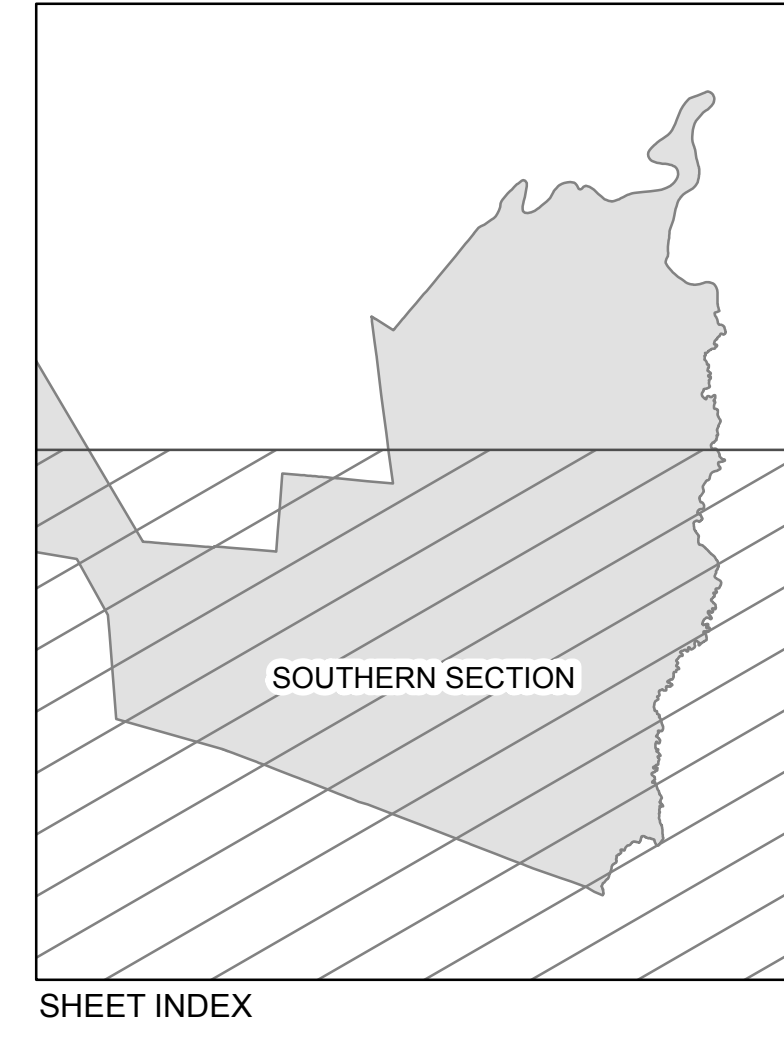
DISCLAIMER: The untraveled highways (faded-out town highways), discontinued highways, and legal trails herein are those of which the Agency of Transportation has records; others may exist.

Vermont State Plane Coordinate System North American Datum of 1983 SPCS Zone Identifier: 4800 Geocentric Reference System 80 2,000-meter grid, Easting - Northing



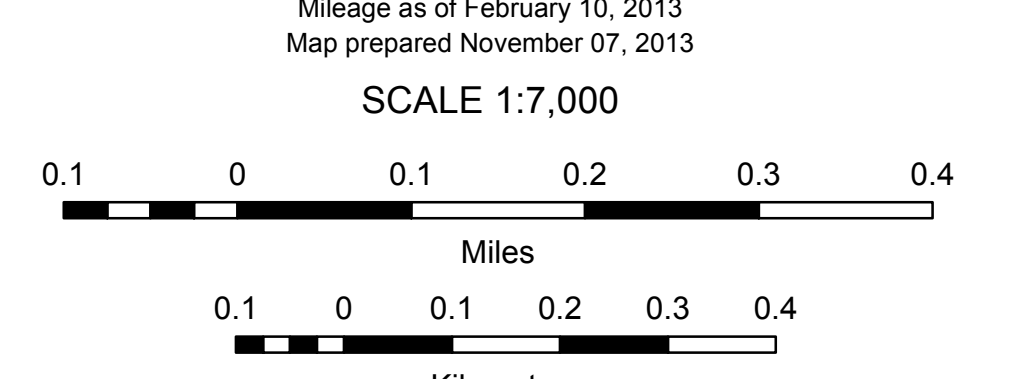


DISCLAIMER:
 The untraveled highways (laid-out town highways), discontinued highways, and legal trails herein are those of which the Agency of Transportation has record; others may exist.
 Highway and bridge data by the Agency of Transportation. All other data from the Vermont Center for Geographic Information. Only named streams are shown.



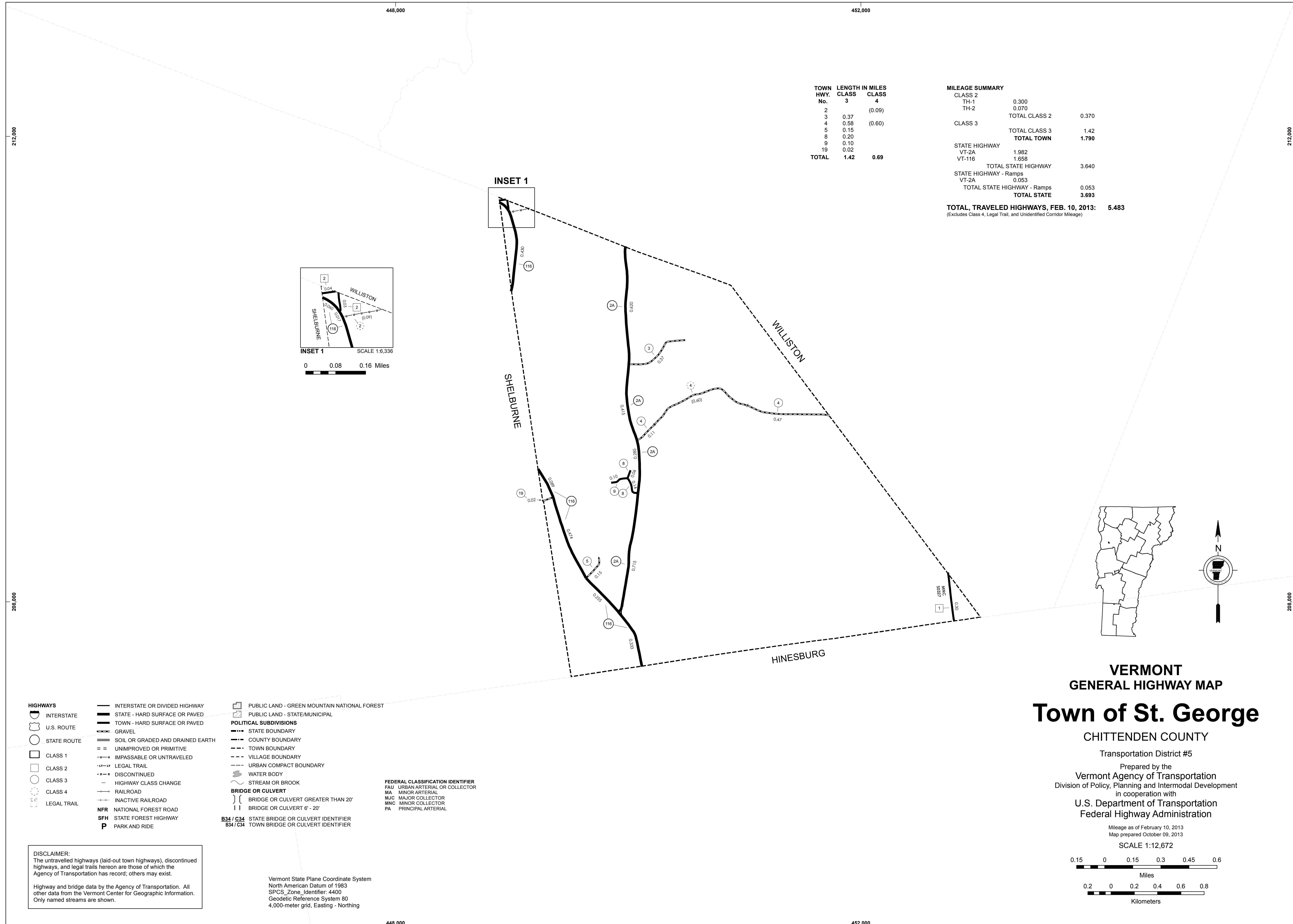
VERMONT
 GENERAL HIGHWAY MAP
City of South Burlington
 Southern Section
 (See northern section for mileage summaries)
 CHITTENDEN COUNTY

Transportation District #5
 Prepared by the
 Vermont Agency of Transportation
 Division of Policy, Planning and Intermodal Development
 in cooperation with
 U.S. Department of Transportation
 Federal Highway Administration



Vermont State Plane Coordinate System
 North American Datum of 1983
 SPCS Zone Identifier 4400
 Geocentric Reference System 80
 2,000-meter grid, Easting - Northing

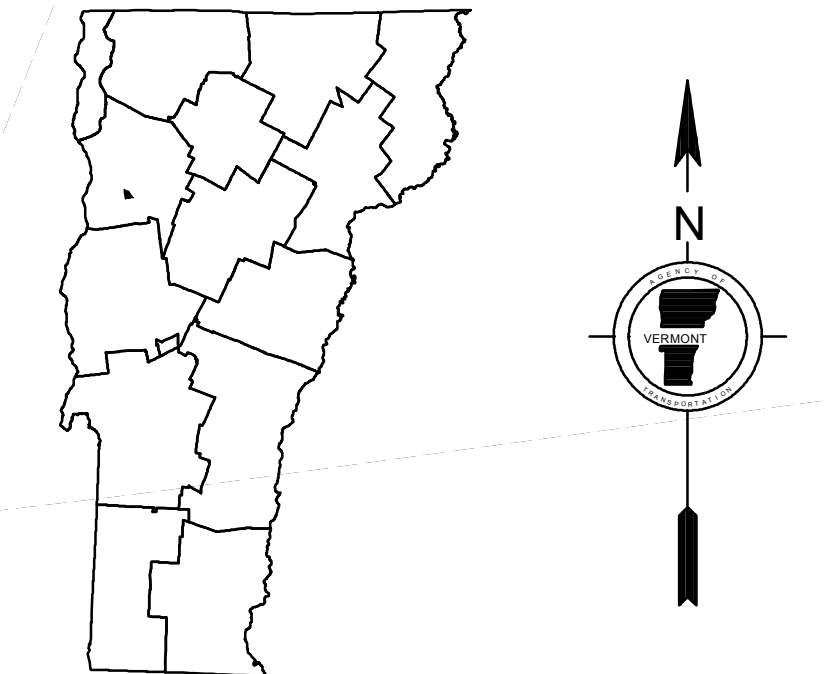
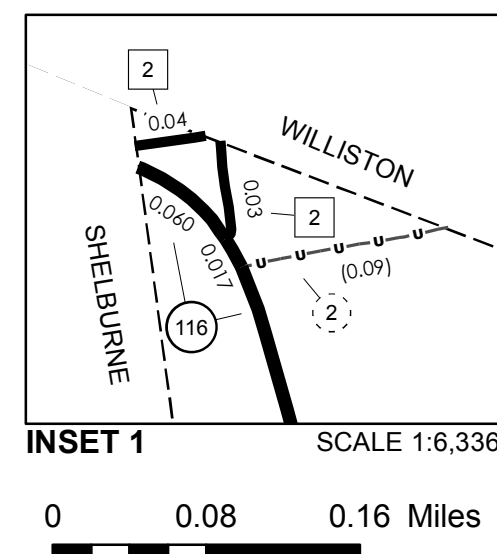
- | | | |
|-----------------|------------------------------------|------------------------------------------------|
| HIGHWAYS | — INTERSTATE OR DIVIDED HIGHWAY | ■ PUBLIC LAND - GREEN MOUNTAIN NATIONAL FOREST |
| — INTERSTATE | — STATE - HARD SURFACE OR PAVED | ■ PUBLIC LAND - STATE/MUNICIPAL |
| — U.S. ROUTE | — TOWN - HARD SURFACE OR PAVED | — STATE BOUNDARY |
| — STATE ROUTE | — GRAVEL | — COUNTY BOUNDARY |
| — CLASS 1 | — SOIL OR GRADED AND DRAINED EARTH | — TOWN BOUNDARY |
| — CLASS 2 | — UNIMPROVED OR PRIMITIVE | — VILLAGE BOUNDARY |
| — CLASS 3 | — IMPASSABLE OR UNTRAVELED | — URBAN COMPACT BOUNDARY |
| — CLASS 4 | — LEGAL TRAIL | — DISCONTINUED |
| — LEGAL TRAIL | — HIGHWAY CLASS CHANGE | — RAILROAD |
| | — INACTIVE RAILROAD | — NATIONAL FOREST ROAD |
| | — NFR | — STATE BRIDGE OR CULVERT IDENTIFIER |
| | — SPH | — TOWN BRIDGE OR CULVERT IDENTIFIER |
| | — PARK AND RIDE | |



TOWN HWY. No.	LENGTH IN MILES	
	CLASS 3	CLASS 4
2		(0.09)
3	0.37	
4	0.58	(0.60)
5	0.15	
8	0.20	
9	0.10	
19	0.02	
TOTAL	1.42	0.69

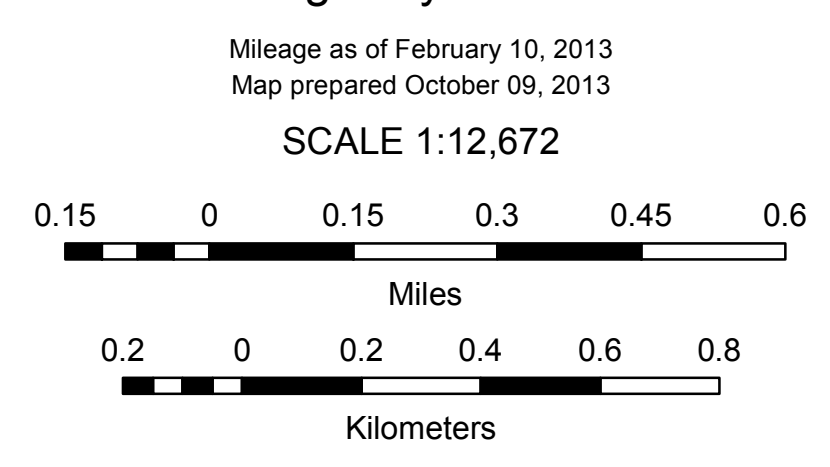
MILEAGE SUMMARY		
CLASS 2		
TH-1	0.300	
TH-2	0.070	
TOTAL CLASS 2	0.370	
CLASS 3		
TOTAL CLASS 3	1.42	
TOTAL TOWN	1.790	
STATE HIGHWAY		
VT-2A	1.982	
VT-116	1.658	
TOTAL STATE HIGHWAY	3.640	
STATE HIGHWAY - Ramps		
VT-2A	0.053	
TOTAL STATE HIGHWAY - Ramps	0.053	
TOTAL STATE	3.693	

TOTAL, TRAVELED HIGHWAYS, FEB. 10, 2013: 5.483
 (Excludes Class 4, Legal Trail, and Unidentified Corridor Mileage)



VERMONT
GENERAL HIGHWAY MAP
Town of St. George
 CHITTENDEN COUNTY

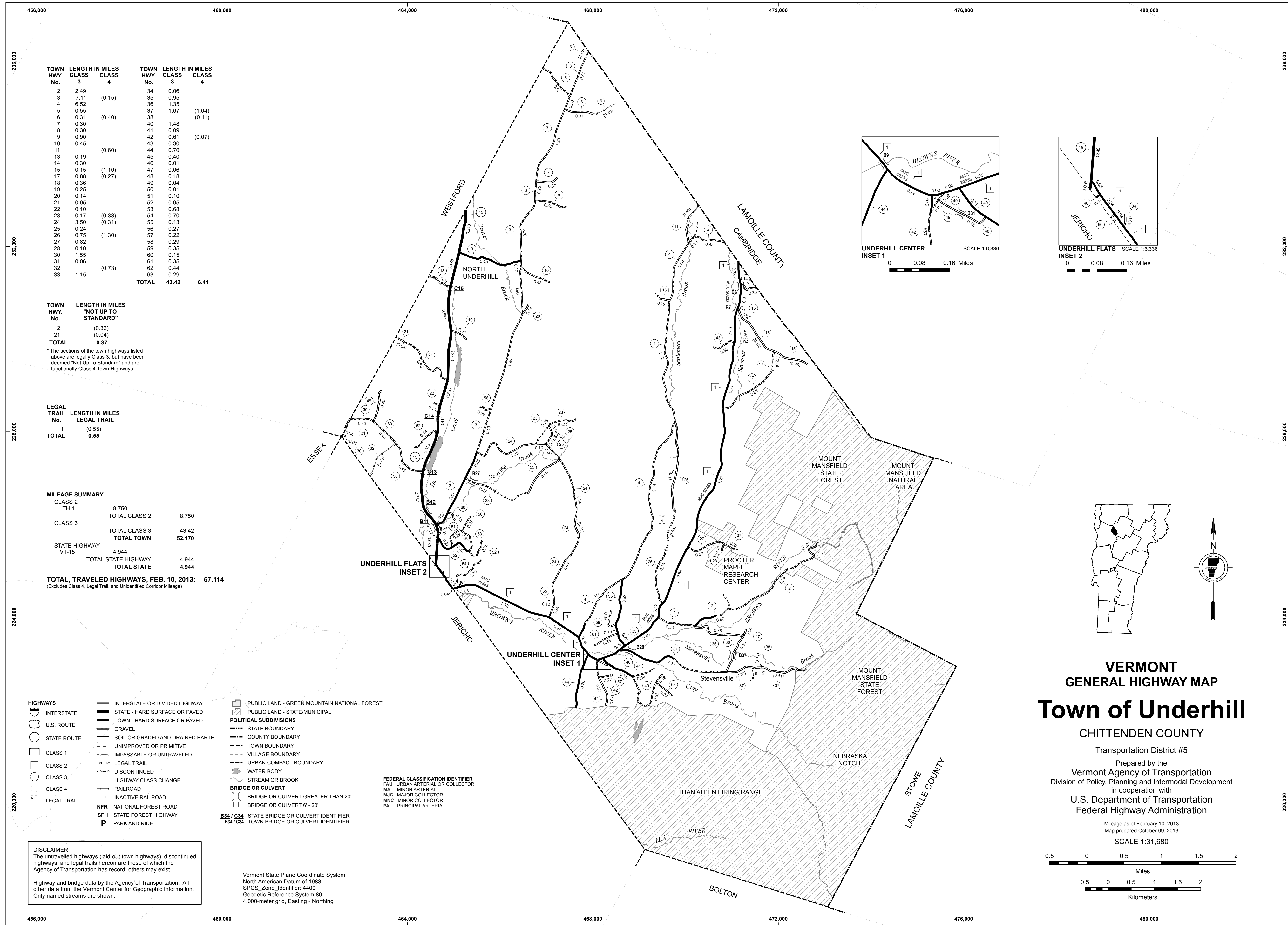
Transportation District #5
 Prepared by the
 Vermont Agency of Transportation
 Division of Policy, Planning and Intermodal Development
 in cooperation with
 U.S. Department of Transportation
 Federal Highway Administration



- HIGHWAYS**
- INTERSTATE
- U.S. ROUTE
- STATE ROUTE
- CLASS 1
- CLASS 2
- CLASS 3
- CLASS 4
- LEGAL TRAIL
- INTERSTATE OR DIVIDED HIGHWAY
- STATE - HARD SURFACE OR PAVED
- TOWN - HARD SURFACE OR PAVED
- GRAVEL
- SOIL OR GRADED AND DRAINED EARTH
- UNIMPROVED OR PRIMITIVE
- IMPASSABLE OR UNTRAVELED
- LEGAL TRAIL
- DISCONTINUED
- HIGHWAY CLASS CHANGE
- RAILROAD
- INACTIVE RAILROAD
- NATIONAL FOREST ROAD
- STATE FOREST HIGHWAY
- PARK AND RIDE
- PUBLIC LAND - GREEN MOUNTAIN NATIONAL FOREST
- PUBLIC LAND - STATE/MUNICIPAL
- POLITICAL SUBDIVISIONS**
- STATE BOUNDARY
- COUNTY BOUNDARY
- TOWN BOUNDARY
- VILLAGE BOUNDARY
- URBAN COMPACT BOUNDARY
- WATER BODY
- STREAM OR BROOK
- BRIDGE OR CULVERT**
- BRIDGE OR CULVERT GREATER THAN 20'
- BRIDGE OR CULVERT 6' - 20'
- STATE BRIDGE OR CULVERT IDENTIFIER
- TOWN BRIDGE OR CULVERT IDENTIFIER
- FEDERAL CLASSIFICATION IDENTIFIER
- FAU URBAN ARTERIAL OR COLLECTOR
- MA MINOR ARTERIAL
- MJC MAJOR COLLECTOR
- MNC MINOR COLLECTOR
- PA PRINCIPAL ARTERIAL

DISCLAIMER:
 The untraveled highways (laid-out town highways), discontinued highways, and legal trails hereon are those of which the Agency of Transportation has record; others may exist.
 Highway and bridge data by the Agency of Transportation. All other data from the Vermont Center for Geographic Information. Only named streams are shown.

Vermont State Plane Coordinate System
 North American Datum of 1983
 SPCS_Zone_Identifier: 4400
 Geodetic Reference System 80
 4,000-meter grid, Easting - Northing



TOWN HWY. No.	LENGTH IN MILES CLASS 3	LENGTH IN MILES CLASS 4	TOWN HWY. No.	LENGTH IN MILES CLASS 3	LENGTH IN MILES CLASS 4
2	2.49		34	0.06	
3	7.11	(0.15)	35	0.95	
4	6.52		36	1.35	
5	0.55		37	1.67	(1.04)
6	0.31	(0.40)	38		(0.11)
7	0.30		40	1.48	
8	0.30		41	0.09	
9	0.90		42	0.61	(0.07)
10	0.45		43	0.30	
11		(0.60)	44	0.70	
13	0.19		45	0.40	
14	0.30		46	0.01	
15	0.15	(1.10)	47	0.06	
17	0.88	(0.27)	48	0.18	
18	0.36		49	0.04	
19	0.25		50	0.01	
20	0.14		51	0.10	
21	0.95		52	0.95	
22	0.10		53	0.68	
23	0.17	(0.33)	54	0.70	
24	3.50	(0.31)	55	0.13	
25	0.24		56	0.27	
26	0.75	(1.30)	57	0.22	
27	0.82		58	0.29	
28	0.10		59	0.35	
30	1.55		60	0.15	
31	0.06		61	0.35	
32		(0.73)	62	0.44	
33	1.15		63	0.29	
TOTAL			43.42	6.41	

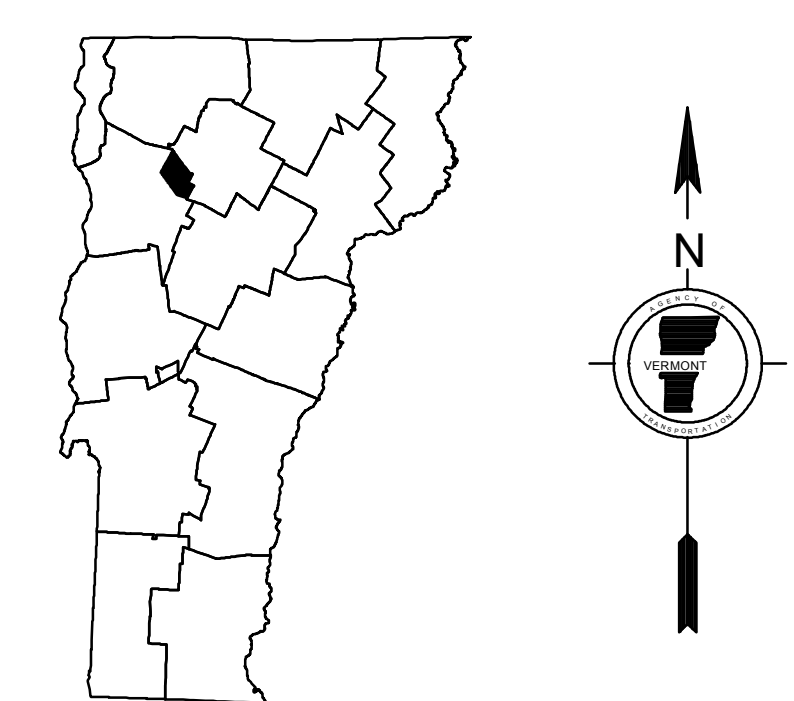
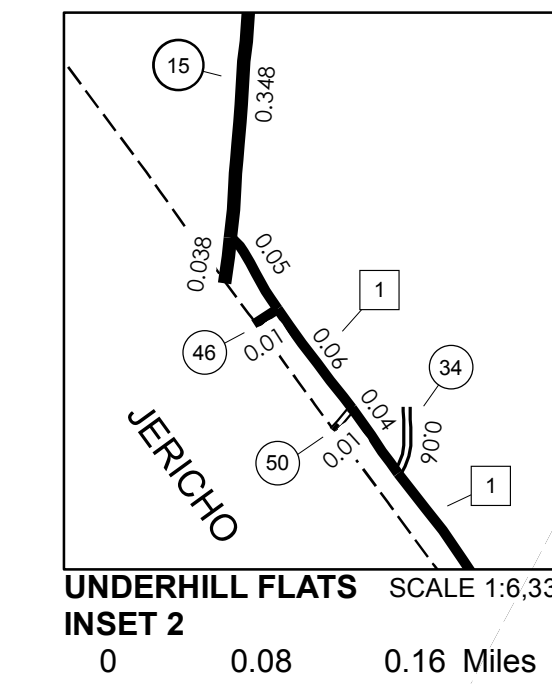
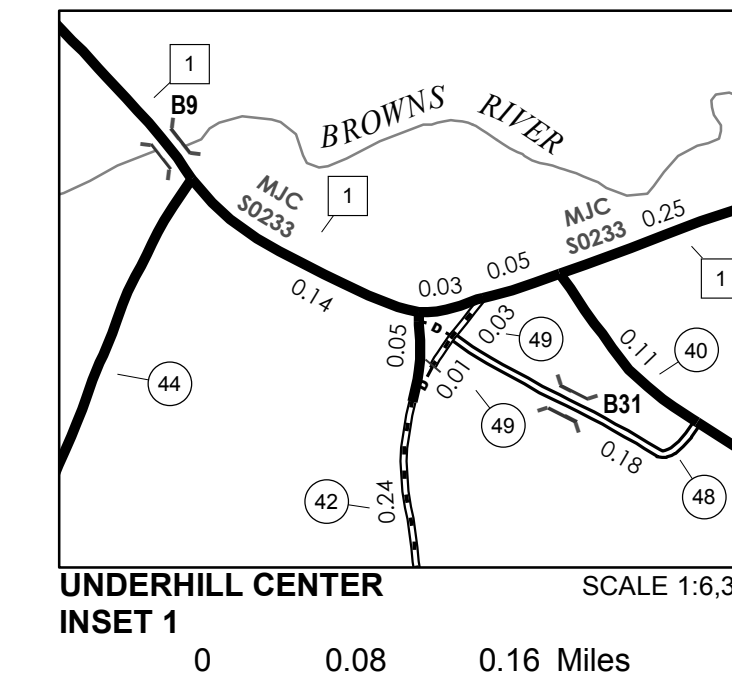
TOWN HWY. No.	LENGTH IN MILES "NOT UP TO STANDARD"
2	(0.33)
21	(0.04)
TOTAL	0.37

* The sections of the town highways listed above are legally Class 3, but have been deemed "Not Up To Standard" and are functionally Class 4 Town Highways

LEGAL TRAIL No.	LENGTH IN MILES LEGAL TRAIL
1	(0.55)
TOTAL	0.55

MILEAGE SUMMARY		
CLASS 2		
TH-1	8.750	
TOTAL CLASS 2		8.750
CLASS 3		
TOTAL CLASS 3		43.42
TOTAL TOWN		52.170
STATE HIGHWAY VT-15	4.944	
TOTAL STATE HIGHWAY		4.944
TOTAL STATE		4.944

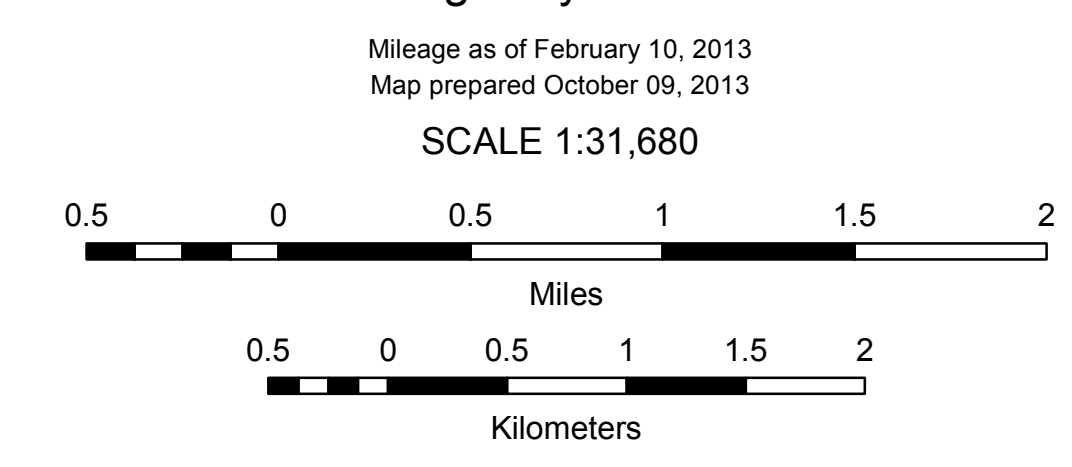
TOTAL, TRAVELED HIGHWAYS, FEB. 10, 2013: 57.114
(Excludes Class 4, Legal Trail, and Unidentified Corridor Mileage)



VERMONT GENERAL HIGHWAY MAP

Town of Underhill

CHITTENDEN COUNTY
Transportation District #5
Prepared by the
Vermont Agency of Transportation
Division of Policy, Planning and Intermodal Development
in cooperation with
U.S. Department of Transportation
Federal Highway Administration



- HIGHWAYS**
 - INTERSTATE OR DIVIDED HIGHWAY
 - INTERSTATE
 - U.S. ROUTE
 - STATE ROUTE
 - CLASS 1
 - CLASS 2
 - CLASS 3
 - CLASS 4
 - LEGAL TRAIL
- INTERSTATE OR DIVIDED HIGHWAY
 - STATE - HARD SURFACE OR PAVED
 - TOWN - HARD SURFACE OR PAVED
 - GRAVEL
 - SOIL OR GRADED AND DRAINED EARTH
 - UNIMPROVED OR PRIMITIVE
 - IMPASSABLE OR UNTRAVELED
 - LEGAL TRAIL
 - DISCONTINUED
 - HIGHWAY CLASS CHANGE
 - RAILROAD
 - INACTIVE RAILROAD
 - NATIONAL FOREST ROAD
 - STATE FOREST HIGHWAY
 - PARK AND RIDE
- PUBLIC LAND - GREEN MOUNTAIN NATIONAL FOREST**
- PUBLIC LAND - STATE/MUNICIPAL**
- POLITICAL SUBDIVISIONS**
 - STATE BOUNDARY
 - COUNTY BOUNDARY
 - TOWN BOUNDARY
 - VILLAGE BOUNDARY
 - URBAN COMPACT BOUNDARY
 - WATER BODY
 - STREAM OR BROOK
- BRIDGE OR CULVERT**
 - BRIDGE OR CULVERT GREATER THAN 20'
 - BRIDGE OR CULVERT 6' - 20'
- FEDERAL CLASSIFICATION IDENTIFIER**
 - FAU URBAN ARTERIAL OR COLLECTOR
 - MA MINOR ARTERIAL
 - MJC MAJOR COLLECTOR
 - MNC MINOR COLLECTOR
 - PA PRINCIPAL ARTERIAL
- B34 / C34** STATE BRIDGE OR CULVERT IDENTIFIER
- B34 / C34** TOWN BRIDGE OR CULVERT IDENTIFIER

DISCLAIMER:
The untraveled highways (laid-out town highways), discontinued highways, and legal trails hereon are those of which the Agency of Transportation has record; others may exist.
Highway and bridge data by the Agency of Transportation. All other data from the Vermont Center for Geographic Information. Only named streams are shown.

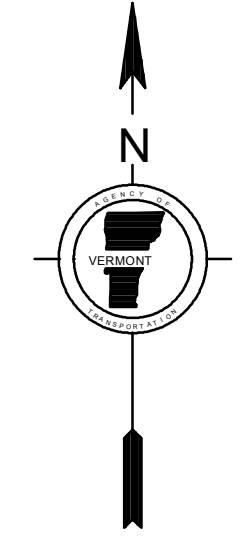
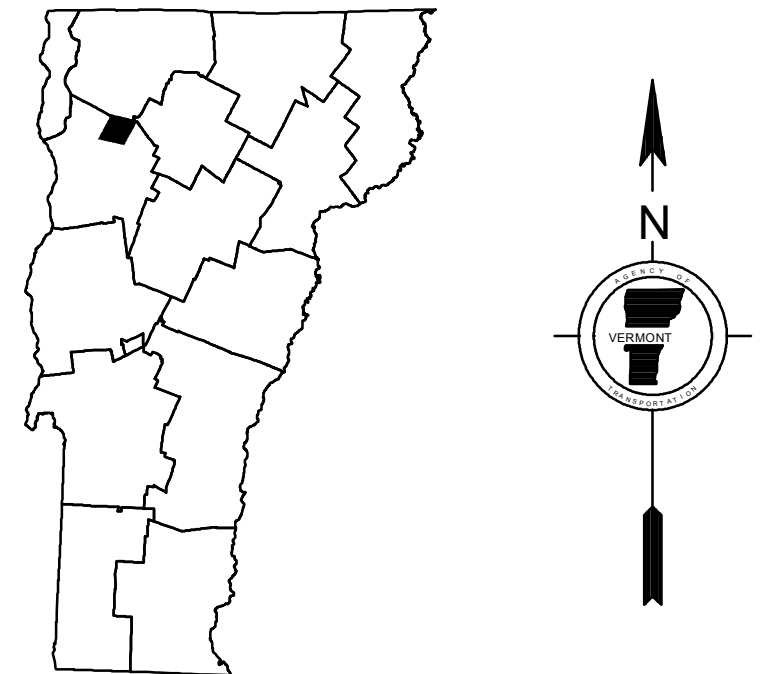
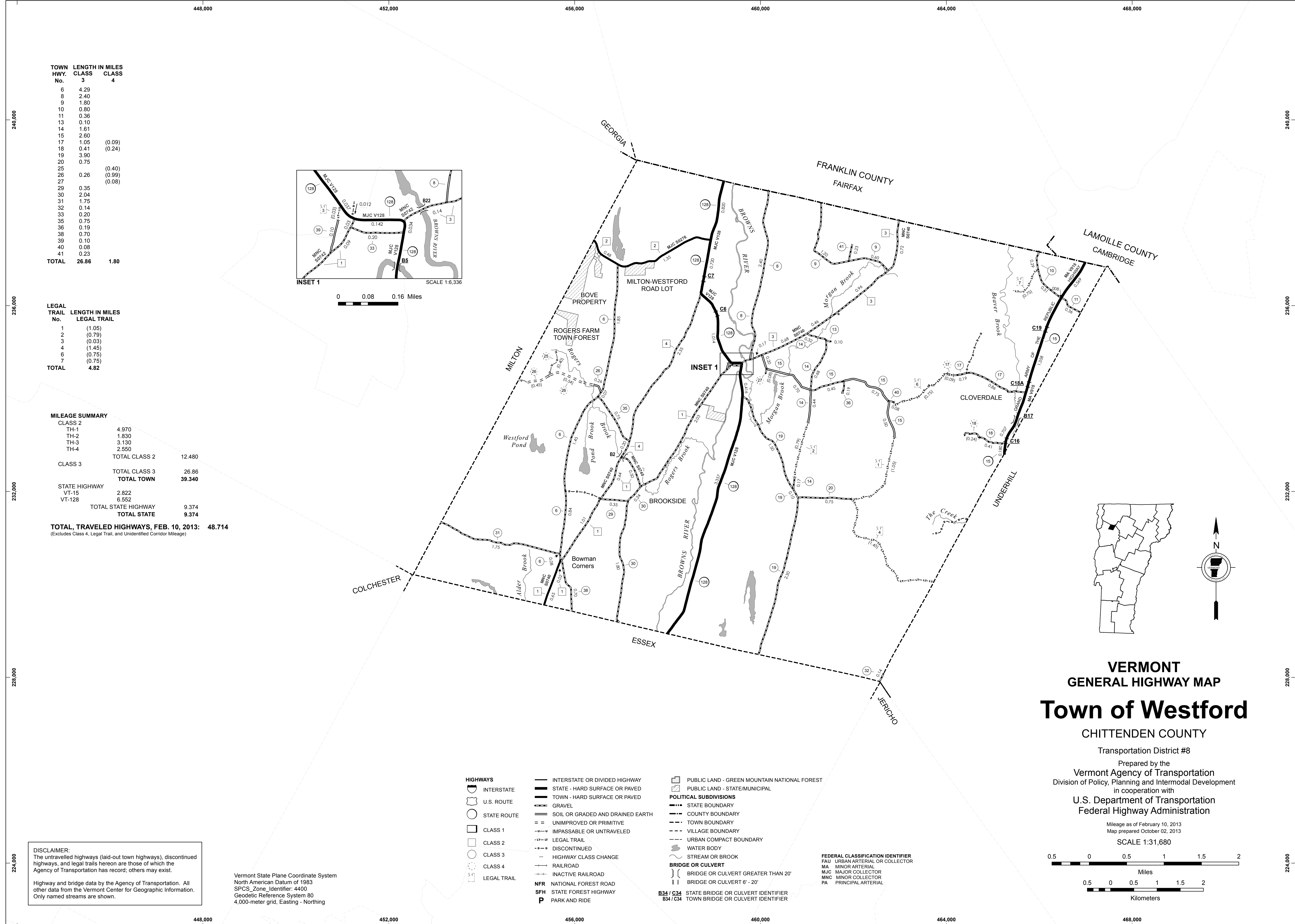
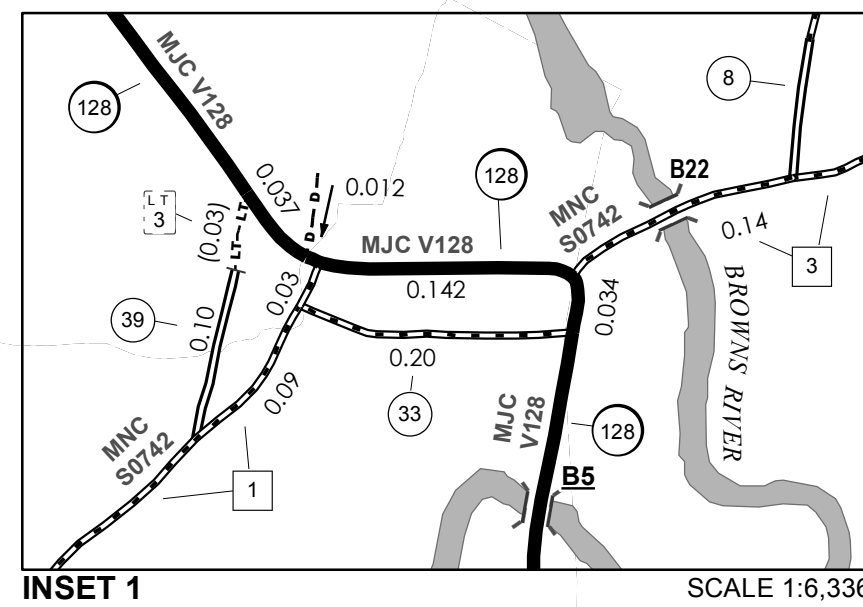
Vermont State Plane Coordinate System
North American Datum of 1983
SPCS_Zone_Identifier: 4400
Geodetic Reference System 80
4,000-meter grid, Easting - Northing

TOWN HWY. No.	LENGTH IN MILES CLASS 3	CLASS 4
6	4.29	
8	2.40	
9	1.50	
10	0.80	
11	0.36	
13	0.10	
14	1.61	
15	2.60	
17	1.05	(0.09)
18	0.41	(0.24)
19	3.90	
20	0.75	
25		(0.40)
26	0.26	(0.99)
27		(0.08)
29	0.35	
30	2.04	
31	1.75	
32	0.14	
33	0.20	
35	0.75	
36	0.19	
38	0.70	
39	0.10	
40	0.08	
41	0.23	
TOTAL	26.86	1.80

LEGAL TRAIL No.	LENGTH IN MILES LEGAL TRAIL
1	(1.05)
2	(0.79)
3	(0.03)
4	(1.45)
6	(0.75)
7	(0.75)
TOTAL	4.82

MILEAGE SUMMARY		
CLASS 2		
TH-1	4.970	
TH-2	1.830	
TH-3	3.130	
TH-4	2.550	
TOTAL CLASS 2		12.480
CLASS 3		
TOTAL CLASS 3		26.86
TOTAL TOWN		39.340
STATE HIGHWAY		
VT-15	2.822	
VT-128	6.552	
TOTAL STATE HIGHWAY		9.374
TOTAL STATE		9.374

TOTAL, TRAVELED HIGHWAYS, FEB. 10, 2013: 48.714
 (Excludes Class 4, Legal Trail, and Undeveloped Corridor Mileage)



VERMONT GENERAL HIGHWAY MAP Town of Westford

CHITTENDEN COUNTY

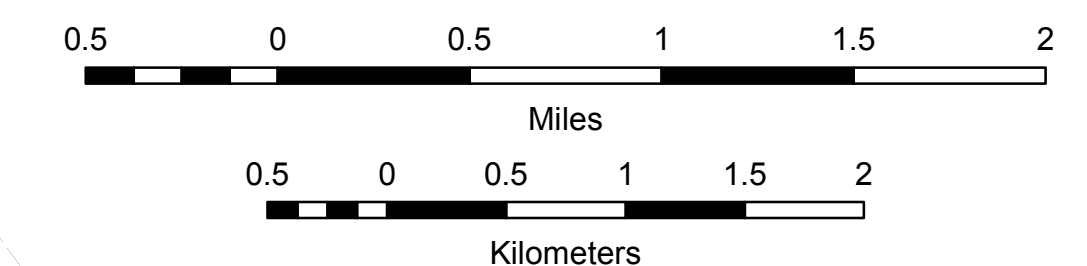
Transportation District #8

Prepared by the
Vermont Agency of Transportation
Division of Policy, Planning and Intermodal Development
in cooperation with

U.S. Department of Transportation
Federal Highway Administration

Mileage as of February 10, 2013
Map prepared October 02, 2013

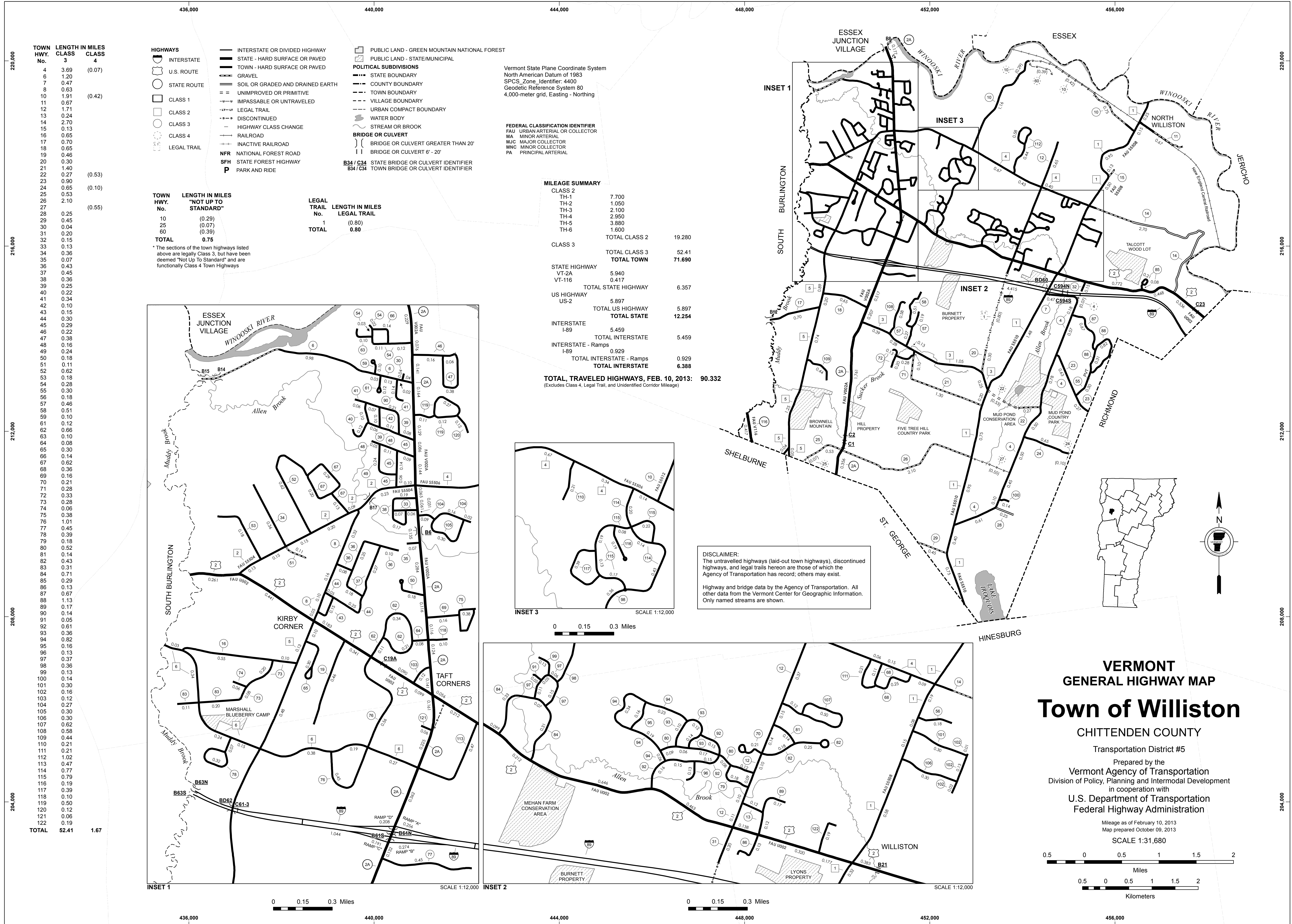
SCALE 1:31,680



- HIGHWAYS**
- INTERSTATE
- U.S. ROUTE
- STATE ROUTE
- CLASS 1
- CLASS 2
- CLASS 3
- CLASS 4
- LEGAL TRAIL
- INTERSTATE OR DIVIDED HIGHWAY
- STATE - HARD SURFACE OR PAVED
- TOWN - HARD SURFACE OR PAVED
- GRAVEL
- SOIL OR GRADED AND DRAINED EARTH
- UNIMPROVED OR PRIMITIVE
- IMPASSABLE OR UNTRAVELED
- LEGAL TRAIL
- DISCONTINUED
- HIGHWAY CLASS CHANGE
- RAILROAD
- INACTIVE RAILROAD
- NFR NATIONAL FOREST ROAD
- SFH STATE FOREST HIGHWAY
- PARK AND RIDE
- PUBLIC LAND - GREEN MOUNTAIN NATIONAL FOREST
- PUBLIC LAND - STATE/MUNICIPAL
- POLITICAL SUBDIVISIONS**
- STATE BOUNDARY
- COUNTY BOUNDARY
- TOWN BOUNDARY
- VILLAGE BOUNDARY
- URBAN COMPACT BOUNDARY
- WATER BODY
- STREAM OR BROOK
- BRIDGE OR CULVERT**
- BRIDGE OR CULVERT GREATER THAN 20'
- BRIDGE OR CULVERT 6' - 20'
- STATE BRIDGE OR CULVERT IDENTIFIER
- TOWN BRIDGE OR CULVERT IDENTIFIER
- FEDERAL CLASSIFICATION IDENTIFIER
- FAU URBAN ARTERIAL OR COLLECTOR
- MA MINOR ARTERIAL
- MJC MAJOR COLLECTOR
- MNC MINOR COLLECTOR
- PA PRINCIPAL ARTERIAL

DISCLAIMER:
The untraveled highways (laid-out town highways), discontinued highways, and legal trails hereon are those of which the Agency of Transportation has record; others may exist.
Highway and bridge data by the Agency of Transportation. All other data from the Vermont Center for Geographic Information. Only named streams are shown.

Vermont State Plane Coordinate System
North American Datum of 1983
SPCS_Zone_Identifier: 4400
Geodetic Reference System 80
4,000-meter grid, Easting - Northing



TOWN HWY. No.	LENGTH IN MILES CLASS 3	CLASS 4
4	3.69	(0.07)
6	1.20	
7	0.47	
8	0.63	
10	1.31	(0.42)
11	0.67	
12	1.71	
13	0.24	
14	2.70	
15	0.13	
16	0.65	
17	0.70	
18	0.65	
19	0.46	
20	0.30	
21	1.40	
22	0.27	(0.53)
23	0.90	
24	0.85	(0.10)
25	0.53	
26	2.10	
27		(0.55)
28	0.25	
29	0.45	
30	0.04	
31	0.20	
32	0.15	
33	0.13	
34	0.36	
35	0.07	
36	0.43	
37	0.45	
38	0.36	
39	0.25	
40	0.22	
41	0.34	
42	0.10	
43	0.15	
44	0.30	
45	0.29	
46	0.22	
47	0.38	
48	0.16	
49	0.24	
50	0.18	
51	0.11	
52	0.62	
53	0.18	
54	0.28	
55	0.30	
56	0.18	
57	0.46	
58	0.51	
59	0.10	
61	0.12	
62	0.66	
63	0.10	
64	0.08	
65	0.30	
66	0.14	
67	0.62	
68	0.36	
69	0.16	
70	0.21	
71	0.28	
72	0.33	
73	0.28	
74	0.06	
75	0.38	
76	1.01	
77	0.45	
78	0.39	
79	0.18	
80	0.52	
81	0.14	
82	0.43	
83	0.31	
84	0.71	
85	0.29	
86	0.13	
87	0.67	
88	1.13	
89	0.17	
90	0.14	
91	0.05	
92	0.61	
93	0.36	
94	0.82	
95	0.16	
96	0.13	
97	0.37	
98	0.36	
99	0.13	
100	0.14	
101	0.30	
102	0.16	
103	0.12	
104	0.27	
105	0.30	
106	0.30	
107	0.62	
108	0.58	
109	0.44	
110	0.21	
111	0.21	
112	1.02	
113	0.47	
114	0.77	
115	0.79	
116	0.19	
117	0.39	
118	0.10	
119	0.50	
120	0.12	
121	0.06	
122	0.19	
TOTAL	52.41	1.67

TOWN HWY. No.	LENGTH IN MILES "NOT UP TO STANDARD"	LEGAL TRAIL No.	LENGTH IN MILES LEGAL TRAIL
10	(0.29)	1	(0.80)
25	(0.07)		
60	(0.39)		
TOTAL	0.75		0.80

*The sections of the town highways listed above are legally Class 3, but have been deemed "Not Up To Standard" and are functionally Class 4 Town Highways

MILEAGE SUMMARY	
CLASS 2	7.700
TH-1	1.050
TH-2	2.100
TH-3	2.950
TH-4	3.880
TH-5	1.600
TH-6	1.600
TOTAL CLASS 2	19.280
CLASS 3	0.000
TOTAL CLASS 3	52.41
TOTAL TOWN	71.690
STATE HIGHWAY	5.940
VT-2A	0.417
VT-116	0.417
TOTAL STATE HIGHWAY	6.357
US HIGHWAY	5.897
US-2	5.897
TOTAL US HIGHWAY	5.897
TOTAL STATE	12.254
INTERSTATE	5.459
I-89	5.459
TOTAL INTERSTATE	5.459
INTERSTATE - Ramps	0.929
I-89	0.929
TOTAL INTERSTATE - Ramps	0.929
TOTAL INTERSTATE	6.388
TOTAL TRAVELED HIGHWAYS, FEB. 10, 2013:	90.332

(Excludes Class 4, Legal Trail, and Unidentified Corridor Mileage)

DISCLAIMER:
The untraveled highways (laid-out town highways), discontinued highways, and legal trails herein are those of which the Agency of Transportation has record; others may exist.
Highway and bridge data by the Agency of Transportation. All other data from the Vermont Center for Geographic Information. Only named streams are shown.

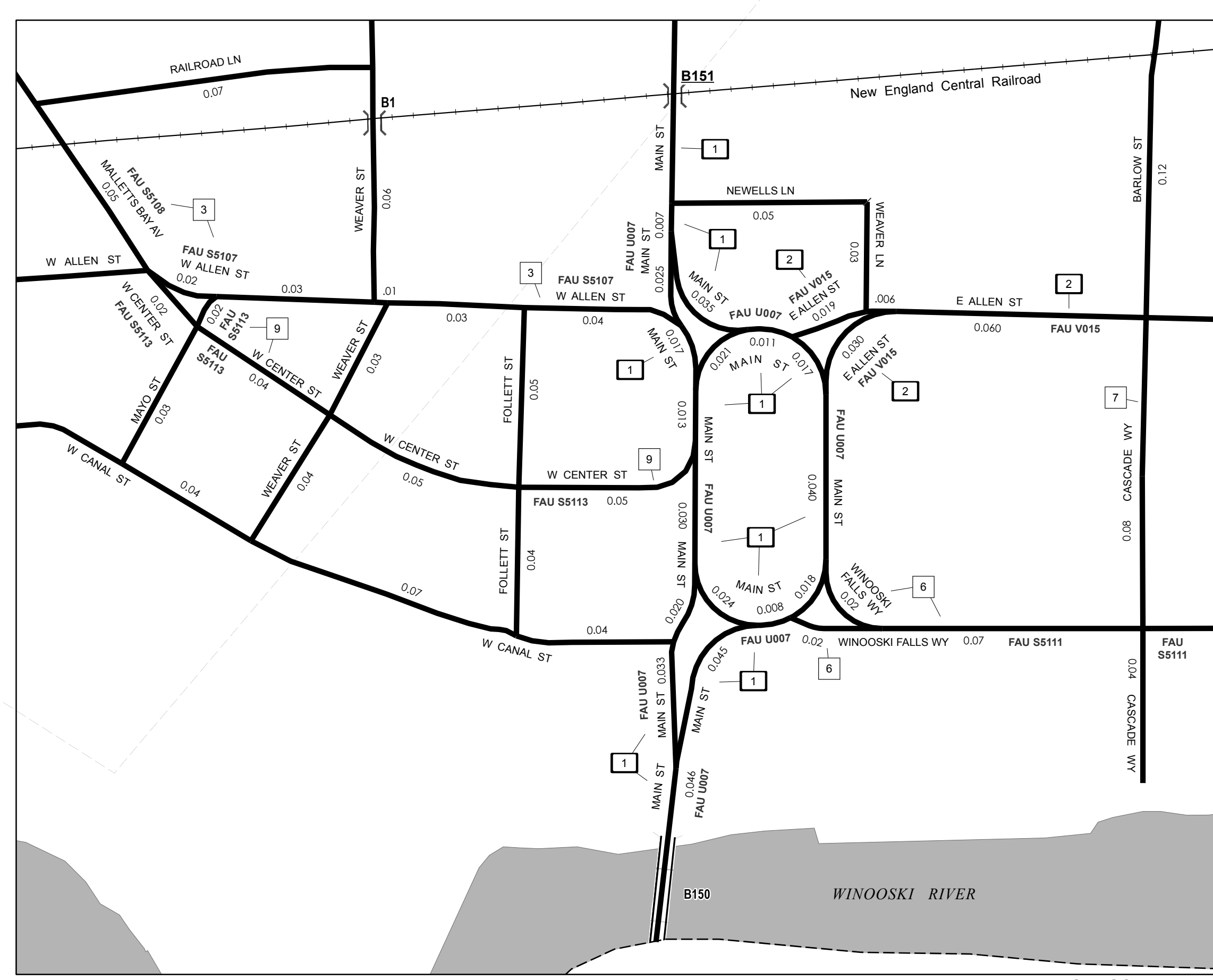
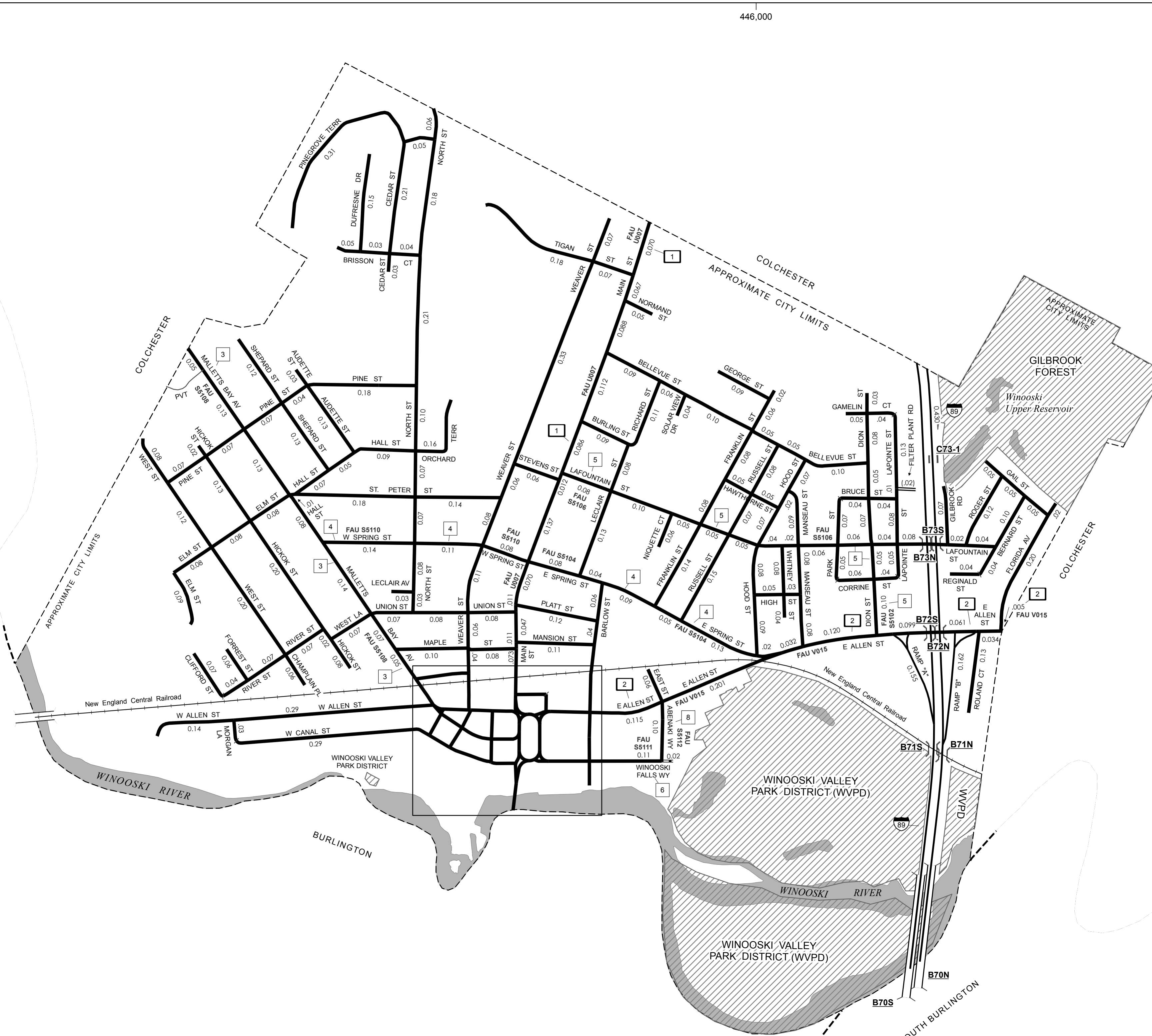
WINOOSKI CITY CHITTENDEN COUNTY - 2011

MILEAGE SUMMARY

CLASS	LENGTH IN MILES
CLASS 1	
TH-1	1.194
TH-2	0.782
TOTAL CLASS 1	1.976
CLASS 2	
TH-3	0.830
TH-4	0.740
TH-5	0.660
TH-6	0.220
TH-7	0.080
TH-8	0.100
TH-9	0.180
TOTAL CLASS 2	2.810
CLASS 3	
TOTAL CLASS 3	12.800
TOTAL TOWN	17.586
INTERSTATE	
I-89	0.938
TOTAL INTERSTATE	0.938
INTERSTATE - Ramp	
I-89	0.317
TOTAL INTERSTATE - Ramp	0.317
TOTAL INTERSTATE	1.255

TOTAL, TRAVELED HIGHWAYS, FEB. 10, 2011: 18.841
(Excludes Class 4, Legal Trail, and Unidentified Corridor Mileage)

TOWN ROAD NAME	LENGTH IN MILES	CLASS 3	CLASS 4
AUDETTE ST	0.16		
BARLOW ST	0.22		
BELLEVUE ST	0.45		
BERNARD ST	0.14		
BRISSON CT	0.12		
BRUCE ST	0.06		
BURLING ST	0.09		
CASCADE WY	0.04		
CEDAR ST	0.29		
CHAMPLAIN PL	0.06		
CLIFFORD ST	0.07		
CORRINE ST	0.10		
DION ST	0.23		
DUFRESNE DR	0.15		
EAST ST	0.06		
ELM ST	0.33		
FILTER PLANT RD	0.22	(0.02)	
FLORIDA AV	0.09		
FOLLETT ST	0.06		
FORREST ST	0.06		
FRANKLIN ST	0.38		
GAIL ST	0.15		
GAMELIN CT	0.09		
GEORGE ST	0.09		
GILBROOK RD	0.07		
HALL ST	0.22		
HAWTHORNE ST	0.10		
HICKOK ST	0.45		
HIGH ST	0.08		
HOOD ST	0.33		
LAFOUNTAIN ST	0.18		
LAPOINTE ST	0.27		
LECLAIR AV	0.03		
LECLAIR ST	0.21		
MANSEAU ST	0.25		
MANSON ST	0.11		
MAPLE ST	0.18		
MAYO ST	0.03		
MORGAN LA	0.03		
NEWELLS LN	0.05		
NIQUETTE CT	0.06		
NORMAND ST	0.05		
NORTH ST	0.80		
ORCHARD TERR	0.16		
PARK ST	0.12		
PINE ST	0.43		
PINEGROVE TERR	0.31		
PLATT ST	0.12		
RAILROAD LN	0.07		
REGINALD ST	0.04		
RICHARD ST	0.11		
RIVER ST	0.18		
ROGER ST	0.12		
ROLAND CT	0.13		
RUSSELL ST	0.30		
SHEPARD ST	0.25		
SOLAR VIEW DR	0.04		
ST PETER ST	0.32		
STEVENS ST	0.06		
TIGAN ST	0.25		
UNION ST	0.23		
W ALLEN ST	0.43		
W CANAL ST	0.44		
WEAVER LN	0.03		
WEAVER ST	0.88		
WEST LN	0.07		
WEST ST	0.40		
WHITNEY ST	0.12		
WINOOSKI FALLS WY	0.02		
TOTAL	12.80	0.02	



- ### HIGHWAYS
- INTERSTATE
 - U.S. ROUTE
 - STATE ROUTE
 - CLASS 1
 - CLASS 2
 - CLASS 3
 - CLASS 4
 - LEGAL TRAIL
 - INTERSTATE OR DIVIDED HIGHWAY
 - STATE - HARD SURFACE OR PAVED
 - TOWN - HARD SURFACE OR PAVED
 - GRAVEL
 - SOIL OR GRADED AND DRAINED EARTH
 - UNIMPROVED OR PRIMITIVE
 - IMPASSABLE OR UNTRAVELED
 - LEGAL TRAIL
 - DISCONTINUED
 - HIGHWAY CLASS CHANGE
 - RAILROAD
 - INACTIVE RAILROAD

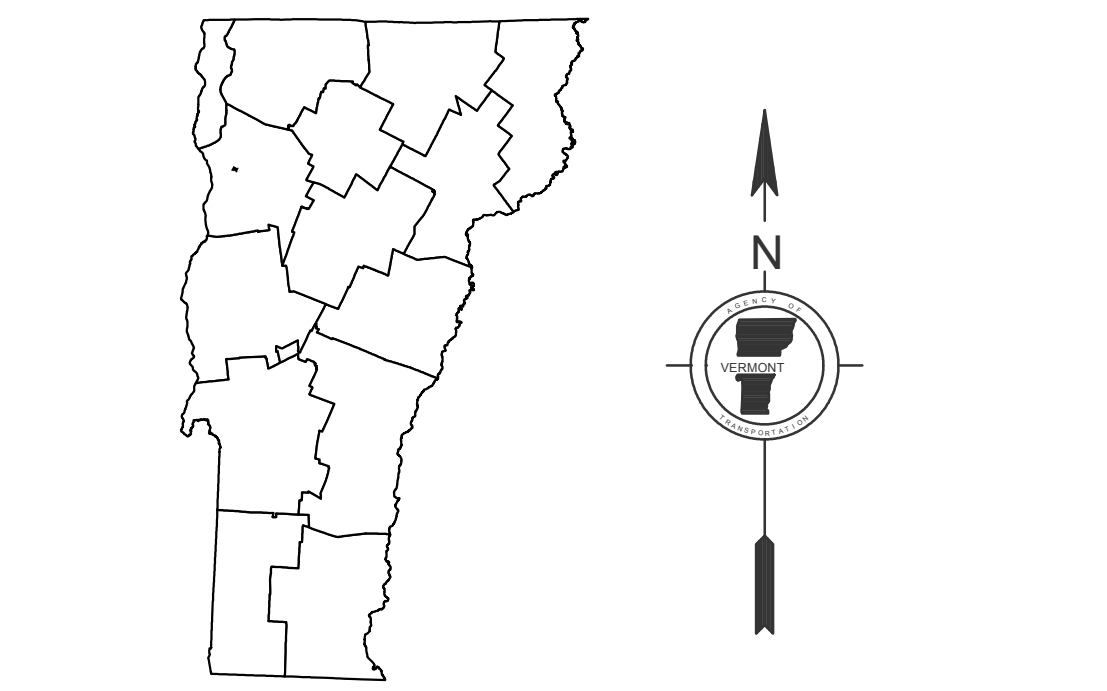
- ### POLITICAL SUBDIVISIONS
- PUBLIC LAND
 - STATE BOUNDARY
 - COUNTY BOUNDARY
 - TOWN BOUNDARY
 - VILLAGE BOUNDARY
 - URBAN COMPACT BOUNDARY
 - WATER BODY
 - STREAM OR BROOK
 - BRIDGE OR CULVERT
 - BRIDGE OR CULVERT GREATER THAN 20'
 - BRIDGE OR CULVERT 6' - 20'
 - TOWN SHORT STRUCTURE

B34 / C34 STATE BRIDGE OR CULVERT IDENTIFIER
B34 / C34 TOWN BRIDGE OR CULVERT IDENTIFIER

FEDERAL CLASSIFICATION IDENTIFIER
FAU URBAN ARTERIAL OR COLLECTOR
MA MINOR ARTERIAL
MJC MAJOR COLLECTOR
MNC MINOR COLLECTOR
PA PRINCIPAL ARTERIAL

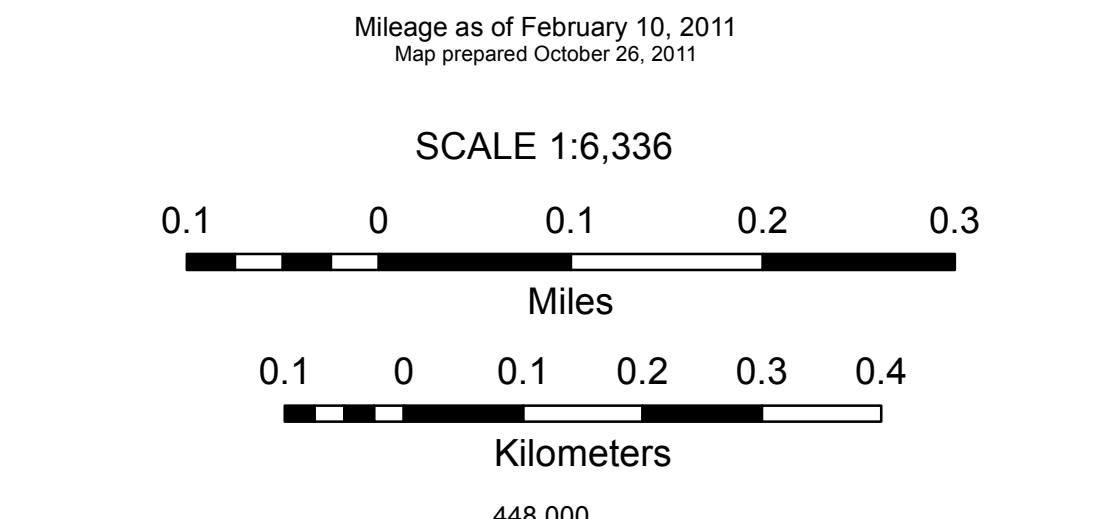
STRUCTURES - SURFACE WATER NOTE:
STRUCTURES: Town short structures (bridges or culverts from 6-feet to less than 20-feet) are drawn from the Vermont Online Bridge & Culvert Inventory Tool (VOBCIT) database.
NOTE: Town shorts are not consistently tagged within VOBCIT.
SURFACE WATERS: The surface waters are from the Vermont Hydrological Dataset (VHD). Only the named streams are shown.

DISCLAIMER:
The untraveled highways (laid-out town highways), discontinued highways, and legal trails shown hereon are those of which the Agency of Transportation has record; others may exist.
Highway and bridge data by the Agency of Transportation. All other data from the Vermont Center for Geographic Information.



VERMONT GENERAL HIGHWAY MAP City of Winooski CHITTENDEN COUNTY

Transportation District #5
Prepared by the
Vermont Agency of Transportation
Division of Policy, Planning & Intermodal Development
in cooperation with
U.S. Department of Transportation
Federal Highway Administration



Vermont State Plane Coordinate System
North American Datum of 1983
SPCS Zone Identifier: 4400
Geodetic Reference System 80
2,000-meter grid, Easting - Northing