

LEGAL TRAIL No.	LENGTH IN MILES
1	(0.02)
2	(0.07)
<b>TOTAL</b>	<b>0.09</b>

TOWN HWY. No.	LENGTH IN MILES CLASS 3	LENGTH IN MILES CLASS 4	TOWN HWY. No.	LENGTH IN MILES CLASS 3	LENGTH IN MILES CLASS 4	TOWN HWY. No.	LENGTH IN MILES CLASS 3	LENGTH IN MILES CLASS 4
8	1.86		46	1.65		84	0.15	
9	0.11		47	0.05	(0.40)	85	0.27	(0.40)
10	0.16		48	1.26	(0.45)	86	0.27	(0.63)
11	0.33		49	0.35	(0.30)	87	1.81	(0.05)
12	3.71		50	1.32		88	0.28	
14	0.87		51	1.80		89	0.19	
16	0.53	(1.51)	52	1.03		90	0.04	
17	0.35		54		(0.17)	91	0.44	(0.96)
18	0.13		55	0.39		92		(0.29)
19	1.53		56	0.42		93	1.11	
20		(0.06)	57	0.99		94	0.87	
21	0.30		58	0.10		96	0.12	
22	0.87		60	0.79		97	0.11	
23	2.20		61	1.24		98	0.07	
25	0.20		62	0.20		99	0.39	
26	1.73		63	1.27		100	0.10	
27	0.17		64	0.24		101	0.14	
28	0.20		65	1.17		102	0.07	
29	0.13		66	0.10		103	0.06	
30	1.07	(0.31)	67		(0.44)	104	0.07	
31	0.05		68		(0.14)	105	0.35	
32	0.45	(0.15)	69	0.16	(0.17)	106	0.17	
33		(1.28)	71	0.50		107	0.05	
34	2.49	(1.56)	72	0.08		108	0.30	
35		(0.05)	73	0.19		109	0.16	
36	0.06		74	1.10		112	0.10	
37	0.15	(0.11)	75	0.55		113	0.30	(0.13)
38		(0.75)	76	0.21		114	0.15	
39	0.42		77	0.40		115	0.15	
40	0.12		78	0.11		116	0.07	
41	0.08		79	2.43		117	0.09	
42	0.14		80	0.27		118	0.18	
43	1.05	(0.53)	81	4.93		119	0.21	
44	2.01		82	1.17		<b>TOTAL</b>	<b>58.46</b>	<b>10.95</b>
45	0.30		83		(0.11)			

**MILEAGE SUMMARY**

CLASS 2	5.040	
TH-1	1.400	
TH-2	3.660	
TH-3	1.800	
TH-4	3.040	
TH-5	0.120	
TH-6	0.200	
TH-7	0.340	
TH-8	3.060	
TH-9	4.850	
TH-10		
<b>TOTAL CLASS 2</b>	<b>23.510</b>	
CLASS 3		
<b>TOTAL CLASS 3</b>	<b>58.46</b>	
<b>TOTAL TOWN</b>	<b>81.970</b>	
STATE HIGHWAY	0.806	
NSH-BSH		
<b>TOTAL STATE HIGHWAY</b>	<b>0.806</b>	
US HIGHWAY	9.939	
US-5		
<b>TOTAL US HIGHWAY</b>	<b>9.939</b>	
<b>TOTAL STATE</b>	<b>10.745</b>	
INTERSTATE	9.495	
I-91		
<b>TOTAL INTERSTATE</b>	<b>9.495</b>	
INTERSTATE - Ramps	0.950	
I-91		
<b>TOTAL INTERSTATE - Ramps</b>	<b>0.950</b>	
<b>TOTAL INTERSTATE</b>	<b>10.445</b>	

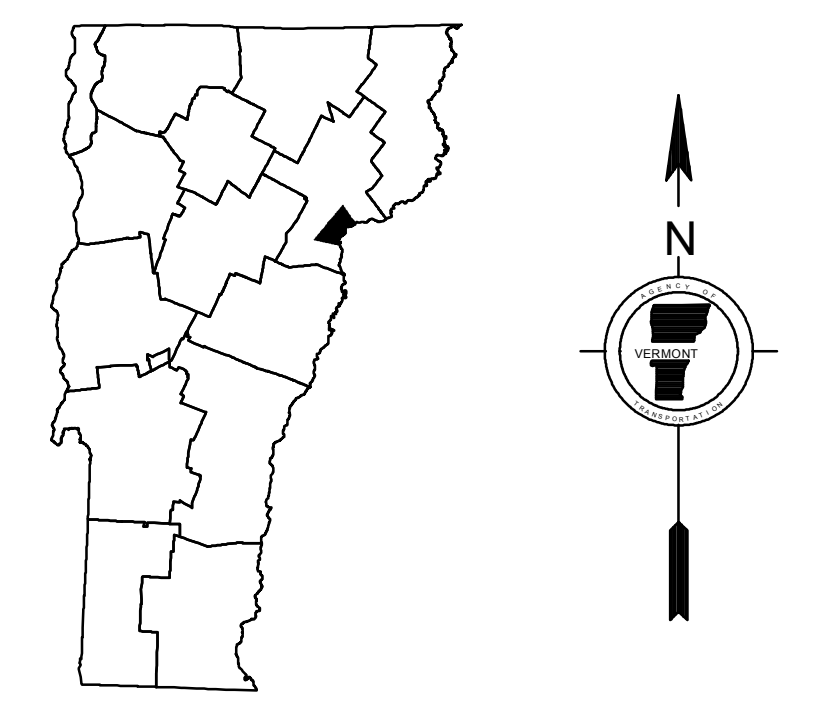
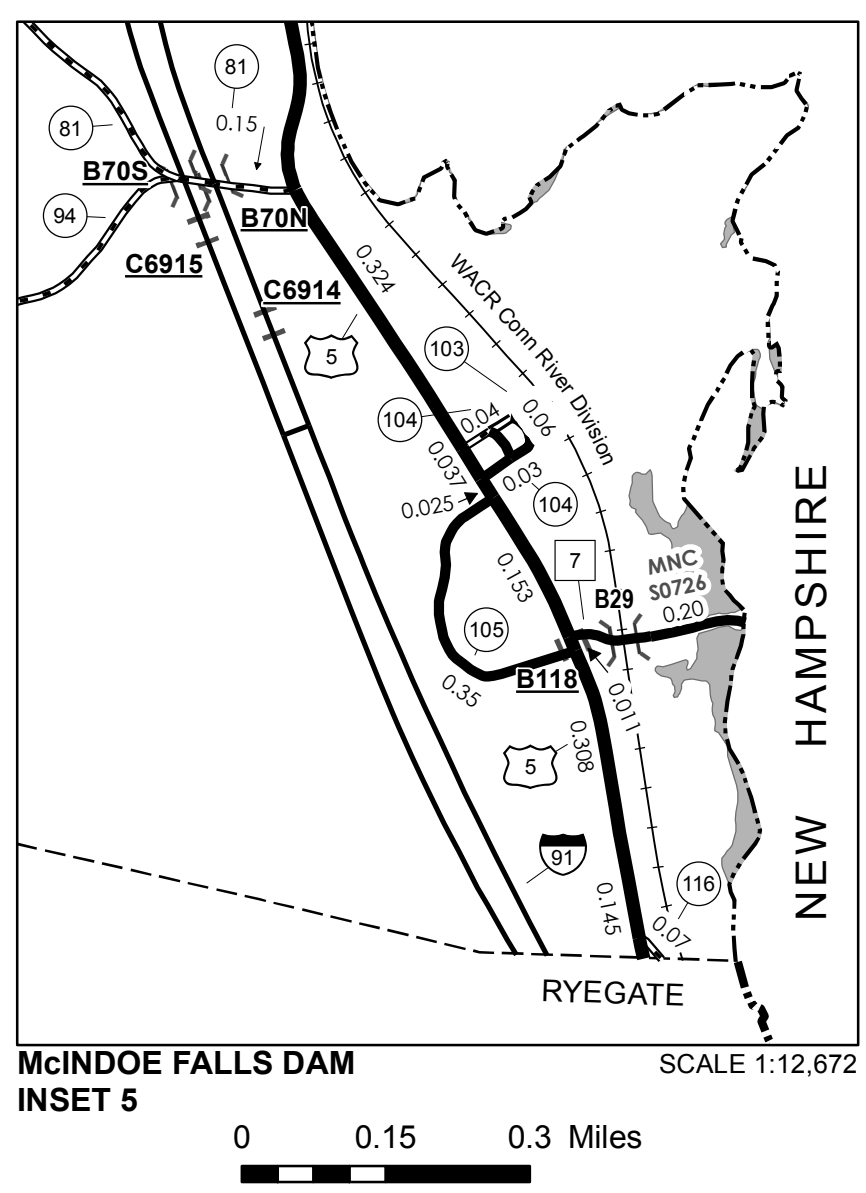
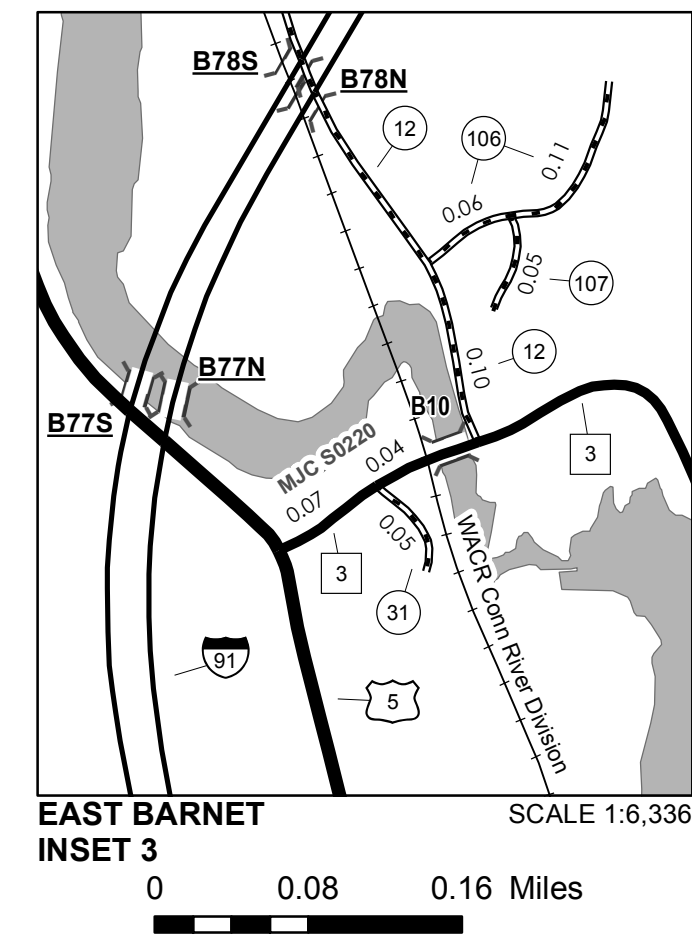
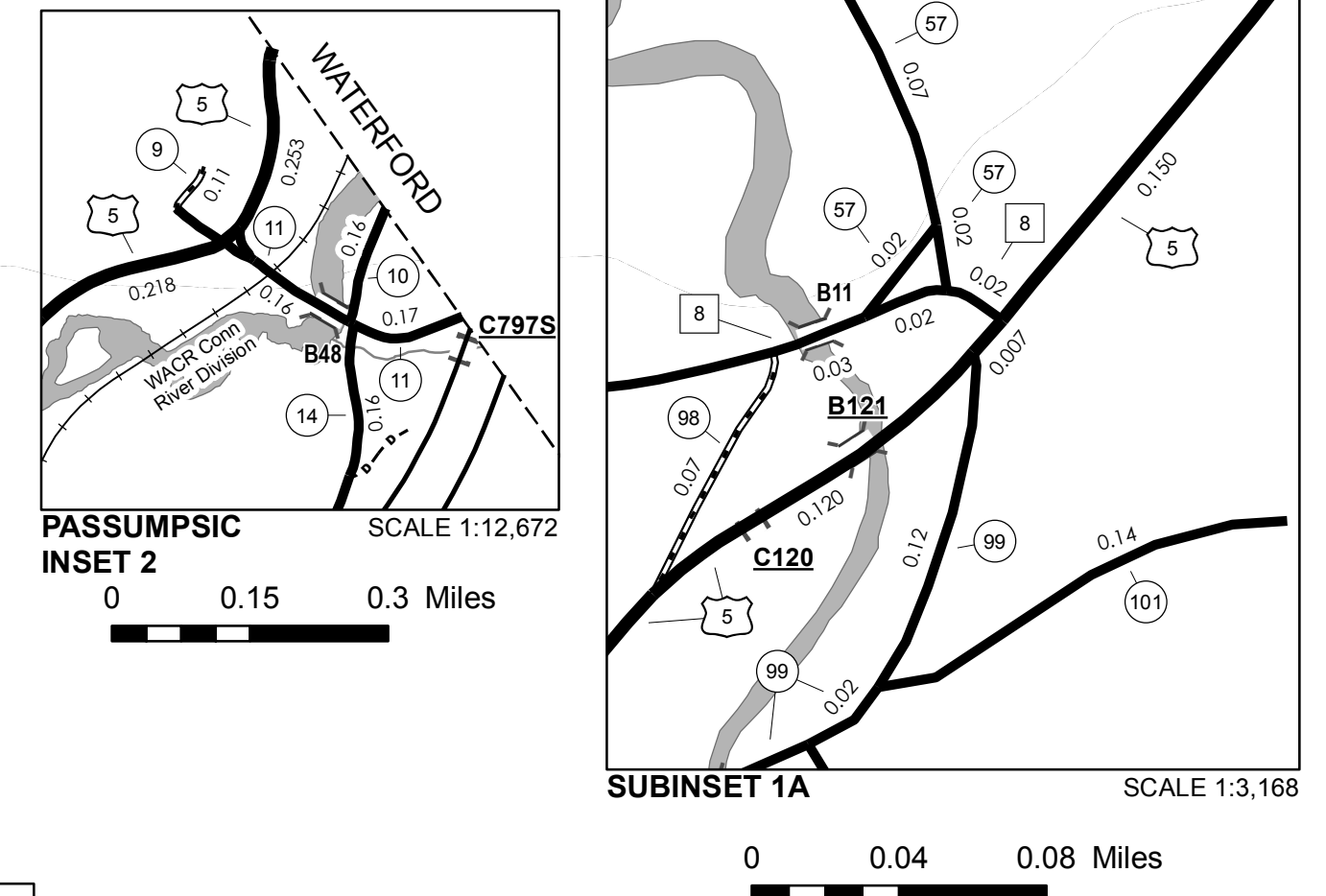
**TOTAL, TRAVELED HIGHWAYS, FEB. 10, 2013: 103.160**  
(Excludes Class 4, Legal Trail, and Unidentified Corridor Mileage)

Vermont State Plane Coordinate System  
North American Datum of 1983  
SPCS\_Zone\_Identifier: 4400  
Geodetic Reference System 80  
4,000-meter grid, Easting - Northing

- HIGHWAYS**
- INTERSTATE OR DIVIDED HIGHWAY
  - STATE - HARD SURFACE OR PAVED
  - TOWN - HARD SURFACE OR PAVED
  - GRAVEL
  - SOIL OR GRADED AND DRAINED EARTH
  - UNIMPROVED OR PRIMITIVE
  - IMPASSABLE OR UNTRAVELED
  - LEGAL TRAIL
  - DISCONTINUED
  - HIGHWAY CLASS CHANGE
  - RAILROAD
  - INACTIVE RAILROAD
  - NFR NATIONAL FOREST ROAD
  - SFH STATE FOREST HIGHWAY
  - P PARK AND RIDE
- POLITICAL SUBDIVISIONS**
- STATE BOUNDARY
  - COUNTY BOUNDARY
  - TOWN BOUNDARY
  - VILLAGE BOUNDARY
  - URBAN COMPACT BOUNDARY
  - WATER BODY
  - STREAM OR BROOK
- BRIDGE OR CULVERT**
- BRIDGE OR CULVERT GREATER THAN 20'
  - BRIDGE OR CULVERT 6' - 20'
- FEDERAL CLASSIFICATION IDENTIFIER**
- FAU URBAN ARTERIAL OR COLLECTOR
  - MA MINOR ARTERIAL
  - MJC MAJOR COLLECTOR
  - MNC MINOR COLLECTOR
  - PA PRINCIPAL ARTERIAL
- B34 / C34 STATE BRIDGE OR CULVERT IDENTIFIER**  
**B34 / C34 TOWN BRIDGE OR CULVERT IDENTIFIER**

**DISCLAIMER:**  
The untraveled highways (laid-out town highways), discontinued highways, and legal trails herein are those of which the Agency of Transportation has record; others may exist.

Highway and bridge data by the Agency of Transportation. All other data from the Vermont Center for Geographic Information. Only named streams are shown.



**VERMONT**  
**GENERAL HIGHWAY MAP**  
**Town of Barnet**  
CALEDONIA COUNTY  
Transportation District #7  
Prepared by the  
Vermont Agency of Transportation  
Division of Policy, Planning and Intermodal Development  
in cooperation with  
U.S. Department of Transportation  
Federal Highway Administration  
Mileage as of February 10, 2013  
Map prepared October 03, 2013  
SCALE 1:31,680

0.5 0 0.5 1 1.5 2 Miles  
0.5 0 0.5 1 1.5 2 Kilometers

TOWN HWY. No.	LENGTH IN MILES CLASS 3	LENGTH IN MILES CLASS 4	TOWN HWY. No.	LENGTH IN MILES CLASS 3	LENGTH IN MILES CLASS 4
9	0.75	(0.92)	37		(0.79)
10		(0.30)	38		(0.40)
12		(0.10)	39	1.43	
13	2.82		40	0.02	
14	0.95		41	3.38	
15	2.90		42	1.85	
16	0.20		43	1.10	
17	1.25		44	1.71	
18	0.50		45	0.55	
19	1.98		46	1.70	
20		(0.32)	47		(0.40)
21		(0.06)	48	0.52	
22	0.65		49	0.20	
23		(0.62)	50	0.83	
24		(0.55)	51	0.35	(0.03)
25		(0.30)	52	0.07	(0.17)
26	0.93		53	0.05	
27		(0.25)	54	0.03	(0.12)
28	0.08		56	0.15	
29	2.24		57		(0.03)
30	0.07		58	1.47	
31	0.31		59	0.14	
32	0.43		60	0.15	
33	0.10		61	0.35	
34	0.20		62	0.09	
35	0.13		63	0.90	
36	0.16		64	0.15	
<b>TOTAL</b>			<b>33.84</b>	<b>5.36</b>	

**MILEAGE SUMMARY**

CLASS 2		
TH-1	2,380	
TH-2	4,950	
TH-3	1,400	
TH-4	1,240	
TH-5	3,410	
TH-6	1,100	
TH-7	1,950	
TH-8	1,030	
<b>TOTAL CLASS 2</b>	<b>17,460</b>	
CLASS 3		
<b>TOTAL CLASS 3</b>	<b>33.84</b>	
<b>TOTAL TOWN</b>	<b>51,300</b>	
STATE HIGHWAY		
VT-5A	0.657	
VT-114	5.013	
<b>TOTAL STATE HIGHWAY</b>	<b>5,670</b>	
US HIGHWAY		
US-5	4,320	
<b>TOTAL US HIGHWAY</b>	<b>4,320</b>	
<b>TOTAL STATE</b>	<b>9,990</b>	

**TOTAL, TRAVELED HIGHWAYS, FEB. 10, 2013: 61,290**  
 (Excludes Class 4, Legal Trail, and Unidentified Corridor Mileage)

**LEGAL TRAIL**

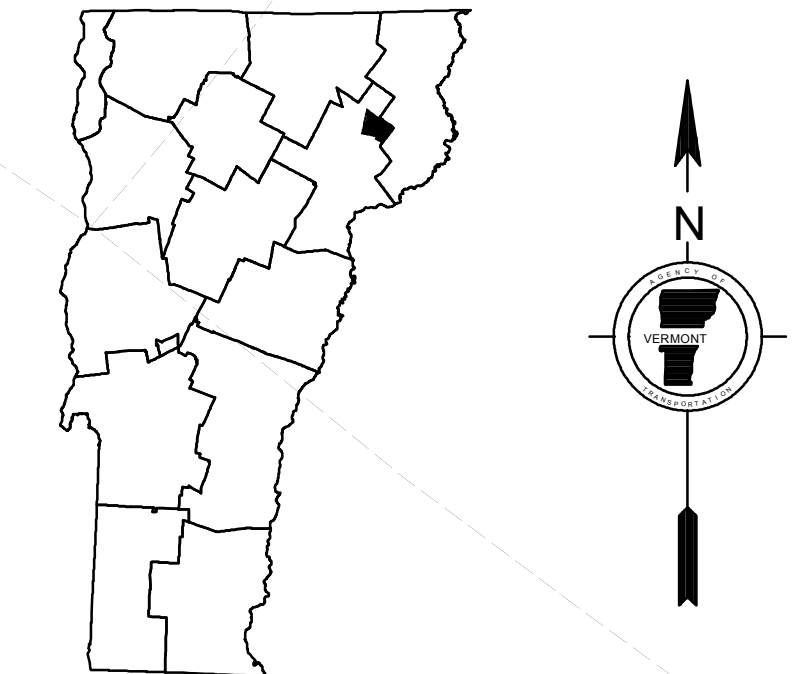
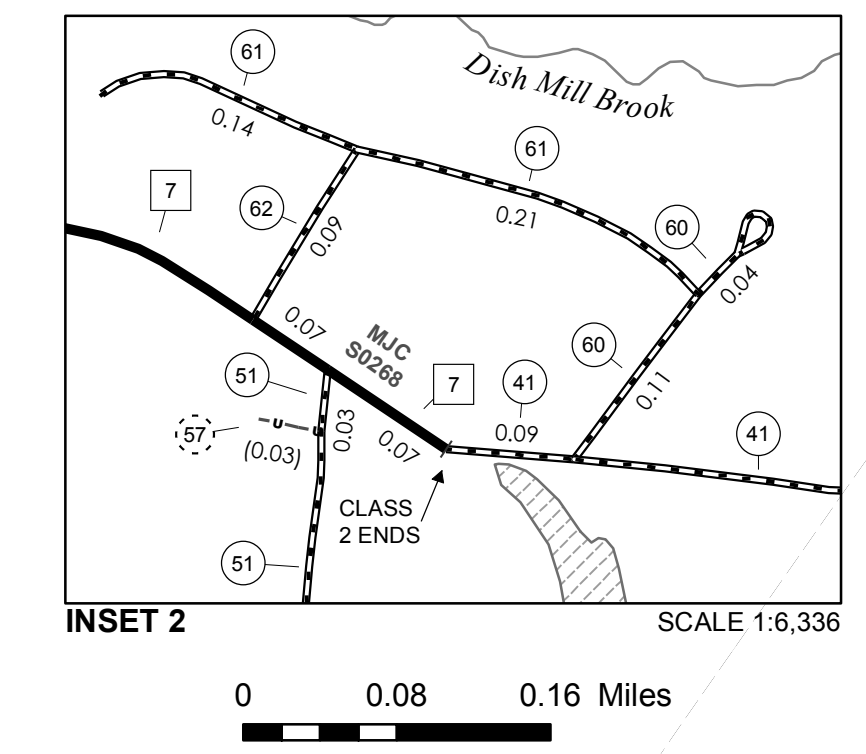
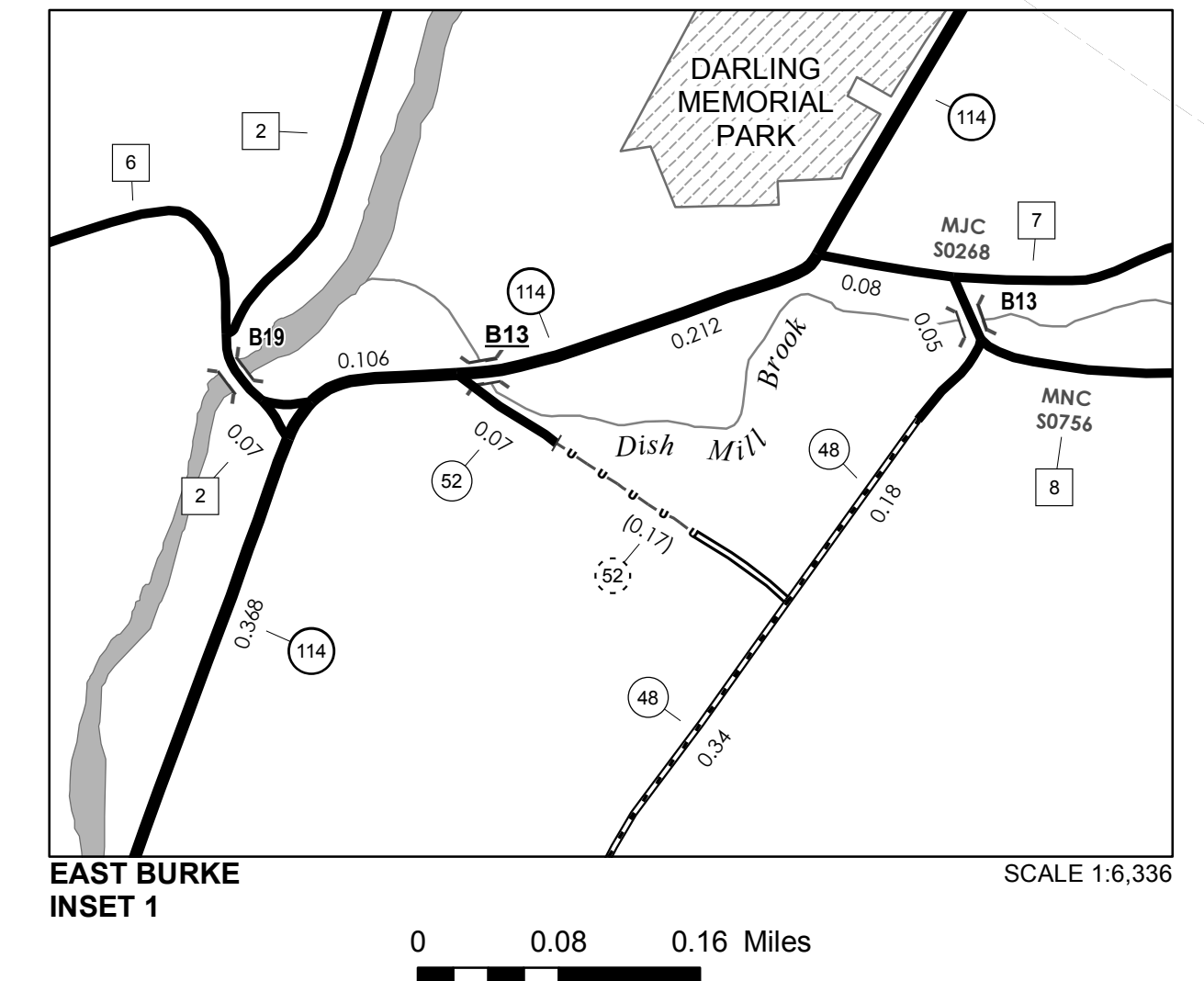
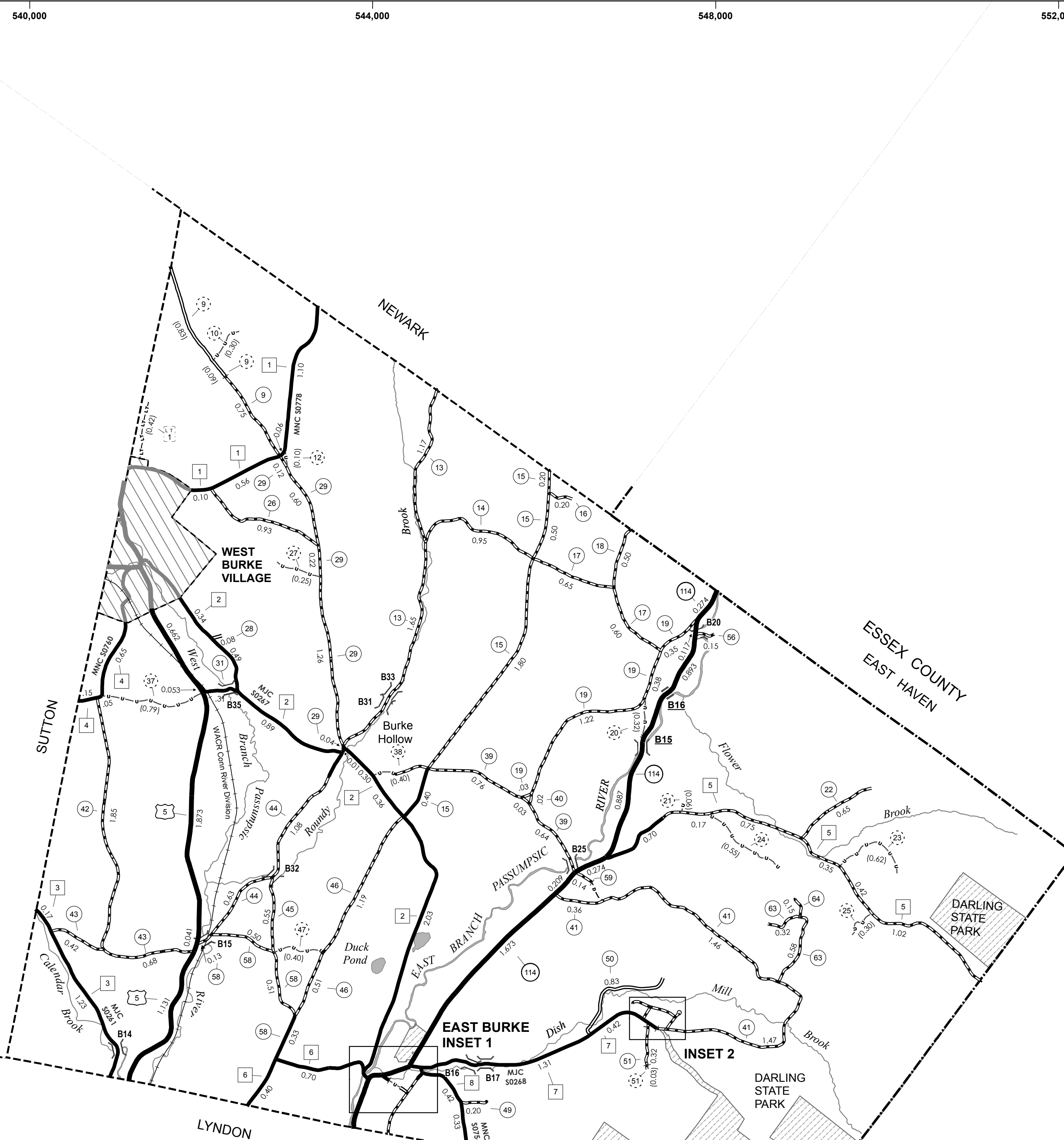
TRAIL No.	LENGTH IN MILES	LEGAL TRAIL
1	0.50	
<b>TOTAL</b>	<b>0.50</b>	

- HIGHWAYS**
- INTERSTATE
  - U.S. ROUTE
  - STATE ROUTE
  - CLASS 1
  - CLASS 2
  - CLASS 3
  - CLASS 4
  - LEGAL TRAIL
- INTERSTATE OR DIVIDED HIGHWAY**
- STATE - HARD SURFACE OR PAVED**
- TOWN - HARD SURFACE OR PAVED**
- GRAVEL**
- SOIL OR GRADED AND DRAINED EARTH**
- UNIMPROVED OR PRIMITIVE**
- IMPASSABLE OR UNTRAVELED**
- LEGAL TRAIL**
- DISCONTINUED**
- HIGHWAY CLASS CHANGE**
- RAILROAD**
- INACTIVE RAILROAD**
- NFR NATIONAL FOREST ROAD**
- SFH STATE FOREST HIGHWAY**
- P PARK AND RIDE**
- PUBLIC LAND - GREEN MOUNTAIN NATIONAL FOREST**
- PUBLIC LAND - STATE/MUNICIPAL**
- POLITICAL SUBDIVISIONS**
- STATE BOUNDARY
  - COUNTY BOUNDARY
  - TOWN BOUNDARY
  - VILLAGE BOUNDARY
  - URBAN COMPACT BOUNDARY
  - WATER BODY
  - STREAM OR BROOK
- BRIDGE OR CULVERT**
- BRIDGE OR CULVERT GREATER THAN 20'
  - BRIDGE OR CULVERT 6' - 20'
- FEDERAL CLASSIFICATION IDENTIFIER**
- FAU URBAN ARTERIAL OR COLLECTOR
  - MA MINOR ARTERIAL
  - MJC MAJOR COLLECTOR
  - MNC MINOR COLLECTOR
  - PA PRINCIPAL ARTERIAL
- B34 / C34** STATE BRIDGE OR CULVERT IDENTIFIER  
**B34 / C34** TOWN BRIDGE OR CULVERT IDENTIFIER

**DISCLAIMER:**  
 The untraveled highways (laid-out town highways), discontinued highways, and legal trails hereon are those of which the Agency of Transportation has record; others may exist.

Highway and bridge data by the Agency of Transportation. All other data from the Vermont Center for Geographic Information. Only named streams are shown.

Vermont State Plane Coordinate System  
 North American Datum of 1983  
 SPCS\_Zone\_Identifier: 4400  
 Geodetic Reference System 80  
 4,000-meter grid, Easting - Northing



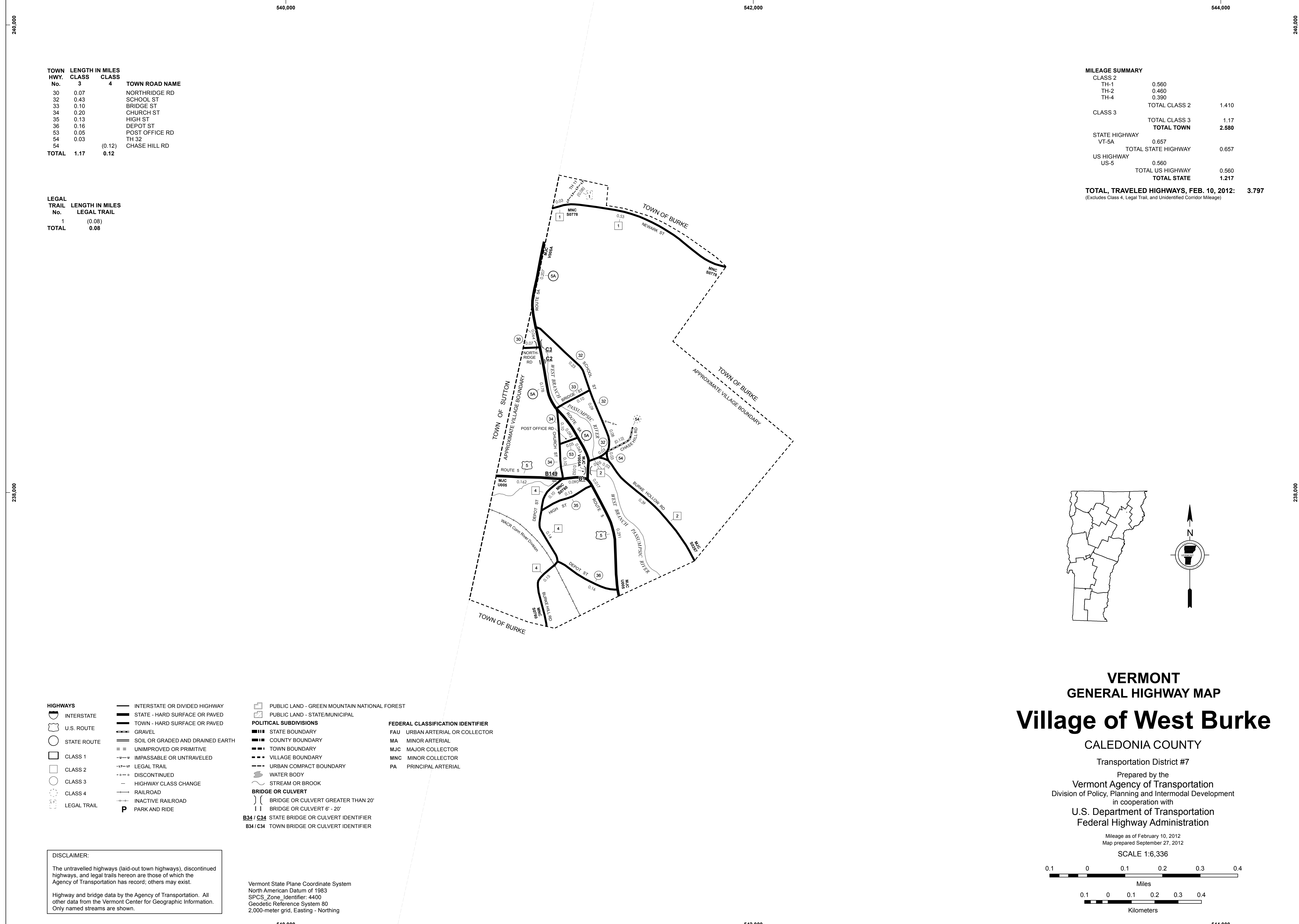
**VERMONT GENERAL HIGHWAY MAP**  
**Town of Burke**  
 CALEDONIA COUNTY  
 Transportation District #7

Prepared by the  
 Vermont Agency of Transportation  
 Division of Policy, Planning and Intermodal Development  
 in cooperation with  
 U.S. Department of Transportation  
 Federal Highway Administration

Mileage as of February 10, 2013  
 Map prepared October 03, 2013  
 SCALE 1:31,680

0.5 0 0.5 1 1.5 2  
 Miles  
 0.5 0 0.5 1 1.5 2  
 Kilometers

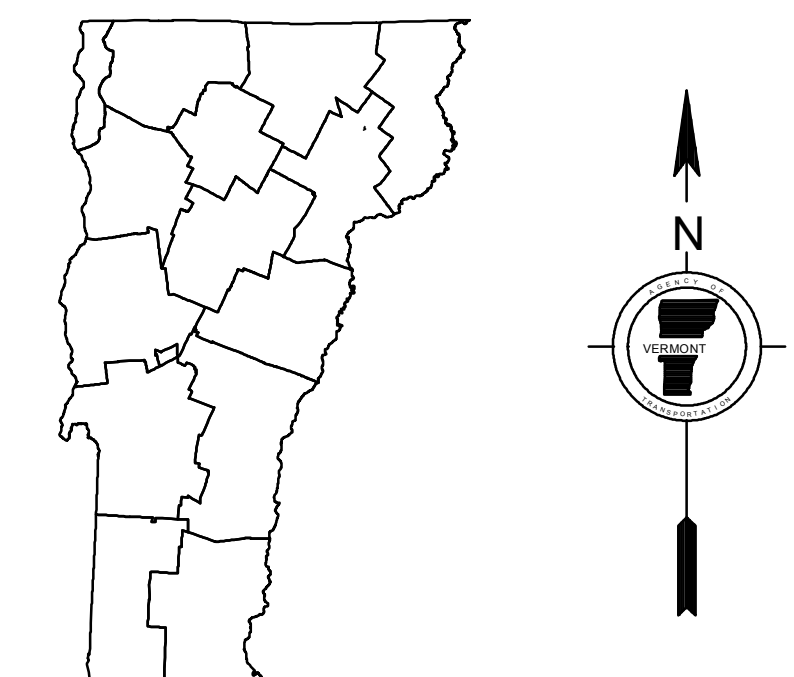




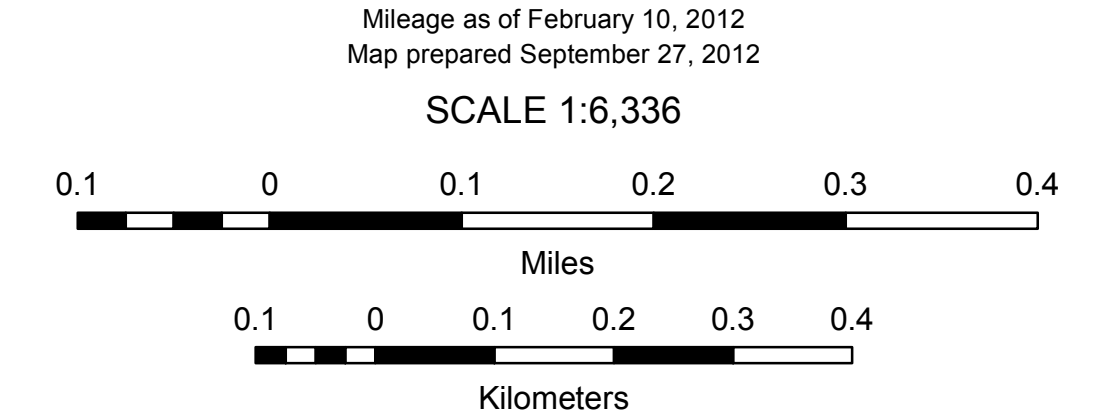
TOWN HWY. No.	LENGTH IN MILES		TOWN ROAD NAME
	CLASS 3	CLASS 4	
30	0.07		NORTHRIDGE RD
32	0.43		SCHOOL ST
33	0.10		BRIDGE ST
34	0.20		CHURCH ST
35	0.13		HIGH ST
36	0.16		DEPOT ST
53	0.05		POST OFFICE RD
54	0.03		TH 32
54		(0.12)	CHASE HILL RD
<b>TOTAL</b>	<b>1.17</b>	<b>0.12</b>	

LEGAL TRAIL No.	LENGTH IN MILES	
	LEGAL TRAIL	
1	(0.08)	
<b>TOTAL</b>	<b>0.08</b>	

MILEAGE SUMMARY			
CLASS 2			
TH-1	0.560		
TH-2	0.460		
TH-4	0.390		
		TOTAL CLASS 2	1.410
CLASS 3			
		TOTAL CLASS 3	1.17
		<b>TOTAL TOWN</b>	<b>2.580</b>
STATE HIGHWAY			
VT-5A	0.657		
		TOTAL STATE HIGHWAY	0.657
US HIGHWAY			
US-5	0.560		
		TOTAL US HIGHWAY	0.560
		<b>TOTAL STATE</b>	<b>1.217</b>
<b>TOTAL, TRAVELED HIGHWAYS, FEB. 10, 2012:</b>			<b>3.797</b>
<small>(Excludes Class 4, Legal Trail, and Unidentified Corridor Mileage)</small>			



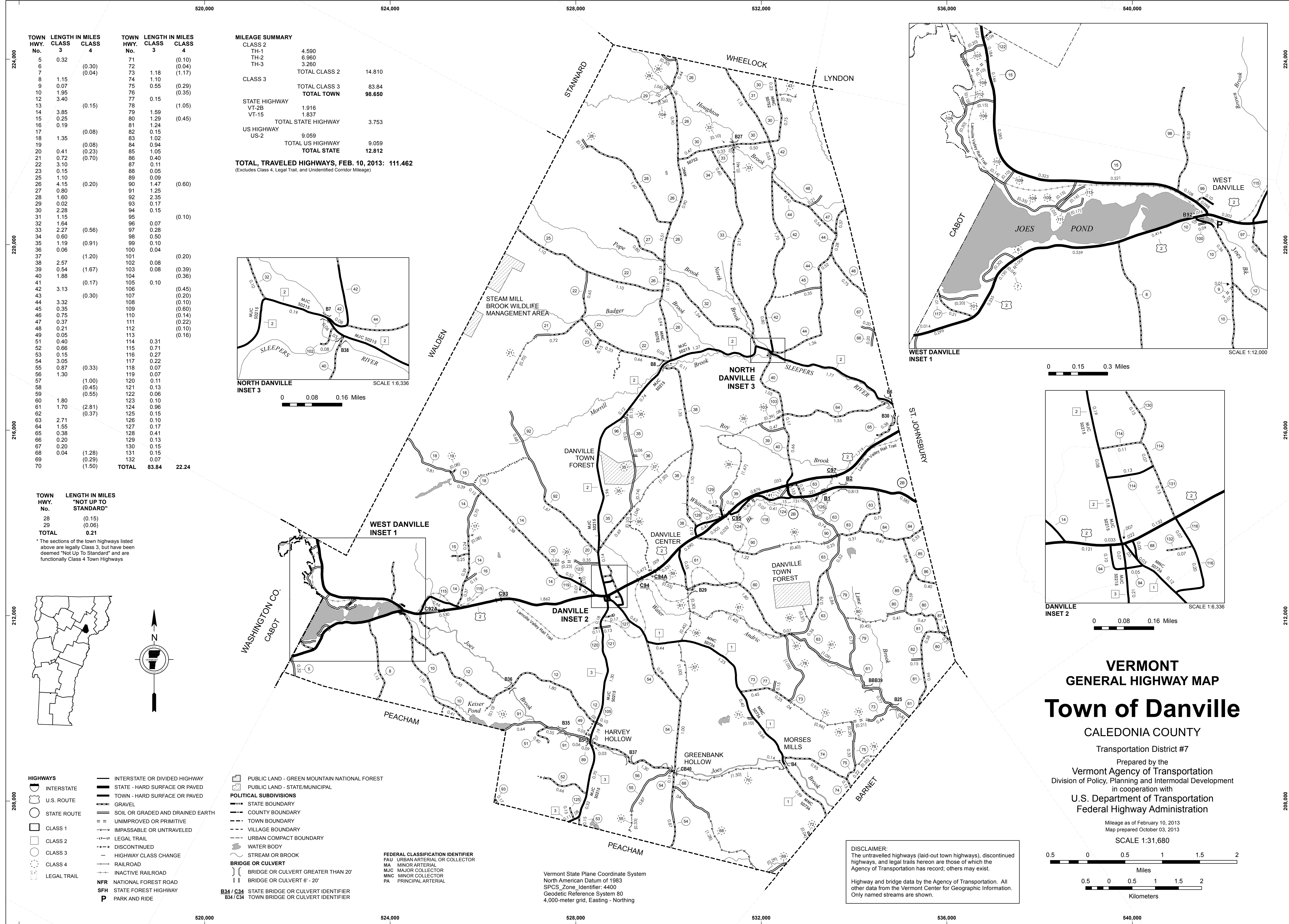
**VERMONT**  
**GENERAL HIGHWAY MAP**  
**Village of West Burke**  
**CALEDONIA COUNTY**  
 Transportation District #7  
 Prepared by the  
 Vermont Agency of Transportation  
 Division of Policy, Planning and Intermodal Development  
 in cooperation with  
 U.S. Department of Transportation  
 Federal Highway Administration



- HIGHWAYS**
    - INTERSTATE
    - U.S. ROUTE
    - STATE ROUTE
    - CLASS 1
    - CLASS 2
    - CLASS 3
    - CLASS 4
    - LEGAL TRAIL
  - INTERSTATE OR DIVIDED HIGHWAY
  - STATE - HARD SURFACE OR PAVED
  - TOWN - HARD SURFACE OR PAVED
  - GRAVEL
  - SOIL OR GRADED AND DRAINED EARTH
  - UNIMPROVED OR PRIMITIVE
  - IMPASSABLE OR UNTRAVELED
  - LEGAL TRAIL
  - DISCONTINUED
  - HIGHWAY CLASS CHANGE
  - RAILROAD
  - INACTIVE RAILROAD
  - PARK AND RIDE
- POLITICAL SUBDIVISIONS**
    - STATE BOUNDARY
    - COUNTY BOUNDARY
    - TOWN BOUNDARY
    - VILLAGE BOUNDARY
    - URBAN COMPACT BOUNDARY
    - WATER BODY
    - STREAM OR BROOK
    - BRIDGE OR CULVERT**
      - BRIDGE OR CULVERT GREATER THAN 20'
      - BRIDGE OR CULVERT 6' - 20'
  - B34 / C34** STATE BRIDGE OR CULVERT IDENTIFIER
  - B34 / C34** TOWN BRIDGE OR CULVERT IDENTIFIER
- PUBLIC LAND - GREEN MOUNTAIN NATIONAL FOREST**
  - PUBLIC LAND - STATE/MUNICIPAL**
  - FEDERAL CLASSIFICATION IDENTIFIER**
    - FAU URBAN ARTERIAL OR COLLECTOR
    - MA MINOR ARTERIAL
    - MJC MAJOR COLLECTOR
    - MNC MINOR COLLECTOR
    - PA PRINCIPAL ARTERIAL

**DISCLAIMER:**  
 The untraveled highways (laid-out town highways), discontinued highways, and legal trails hereon are those of which the Agency of Transportation has record; others may exist.  
 Highway and bridge data by the Agency of Transportation. All other data from the Vermont Center for Geographic Information. Only named streams are shown.

Vermont State Plane Coordinate System  
 North American Datum of 1983  
 SPCS\_Zone\_Identifier: 4400  
 Geodetic Reference System 80  
 2,000-meter grid, Easting - Northing

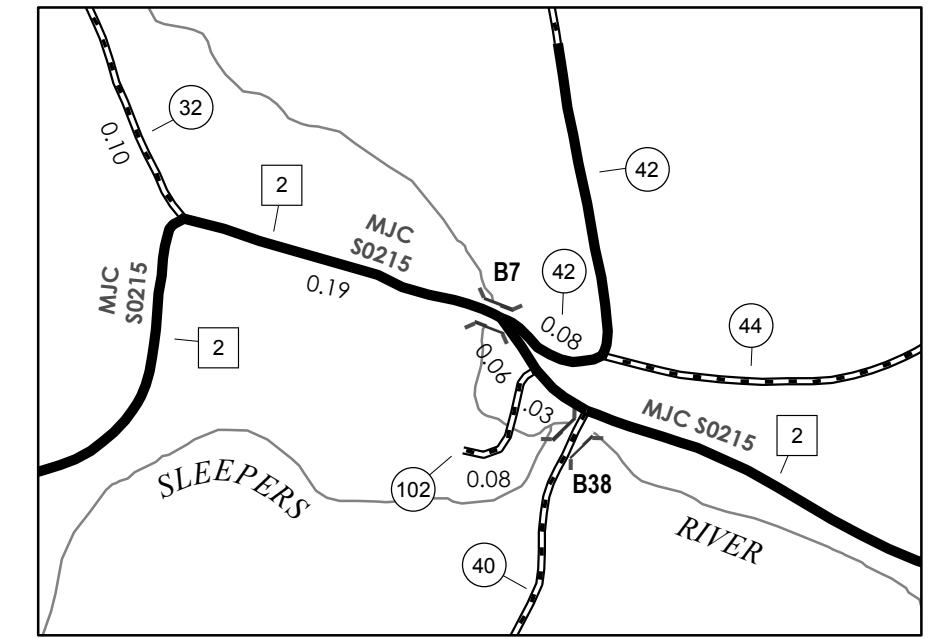


**MILEAGE SUMMARY**

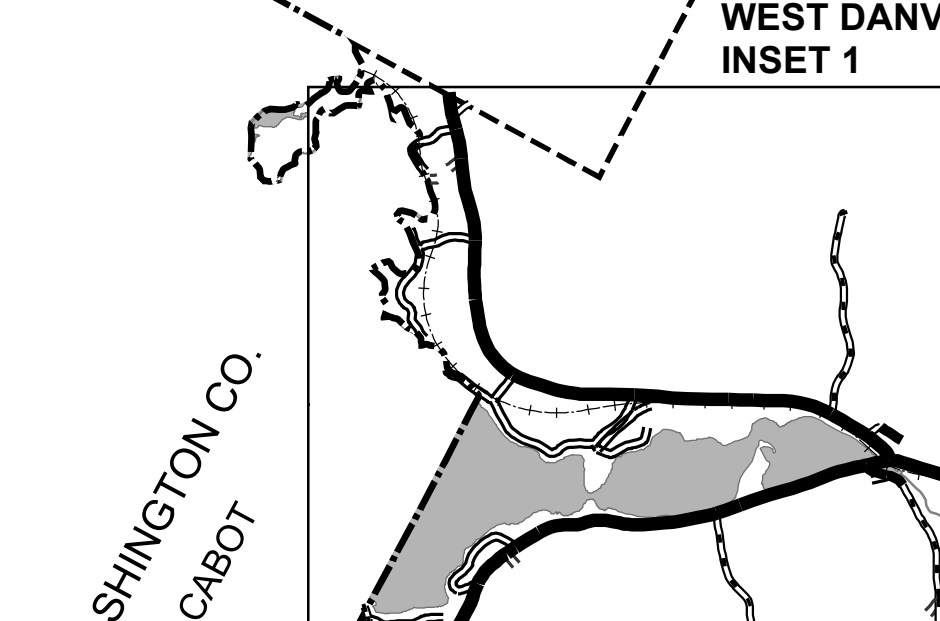
CLASS 2	4.590		
TH-1	6.960		
TH-2	3.260		
TH-3			
TOTAL CLASS 2	14.810		
CLASS 3			
TOTAL CLASS 3	83.84		
TOTAL TOWN	98.650		
STATE HIGHWAY			
VT-2B	1.916		
VT-15	1.837		
TOTAL STATE HIGHWAY	3.753		
US HIGHWAY			
US-2	9.059		
TOTAL US HIGHWAY	9.059		
TOTAL STATE	12.812		

**TOTAL, TRAVELED HIGHWAYS, FEB. 10, 2013: 111.462**  
 (Excludes Class 4, Legal Trail, and Unidentified Corridor Mileage)

TOWN HWY. No.	LENGTH IN MILES CLASS 3	LENGTH IN MILES CLASS 4	TOWN HWY. No.	LENGTH IN MILES CLASS 3	LENGTH IN MILES CLASS 4
5	0.32		71		(0.10)
6		(0.30)	72	1.18	(0.04)
7		(0.04)	73	1.10	(1.17)
8	1.15		74	0.55	
9	0.07		75	0.15	
10	1.95		76		(0.35)
12	3.40		77		
13		(0.15)	78		(1.05)
14	3.85		79	1.59	
15	0.25		80	1.29	(0.45)
16	0.19		81	1.24	
17		(0.08)	82	0.15	
18	1.35		83	1.02	
19		(0.08)	84	0.94	
20	0.41	(0.23)	85	1.05	
21	0.72	(0.70)	86	0.40	
22	3.10		87	0.11	
23	0.15		88	0.05	
24	1.10		89	0.09	
26	4.15	(0.20)	90	1.47	(0.60)
27	0.80		91	1.25	
28	1.60		92	2.35	
29	0.02		93	0.17	
30	2.28		94	0.15	
31	1.15		95	0.07	(0.10)
32	1.64		96	0.28	
33	2.27	(0.56)	97	0.50	
34	0.60		98	0.50	
35	1.19	(0.91)	99	0.10	
36	0.06		100	0.04	
37		(1.20)	101		(0.20)
38	2.57		102	0.08	
39	0.54	(1.67)	103	0.08	(0.39)
40	1.88		104		(0.36)
41		(0.17)	105	0.10	
42	3.13		106		(0.45)
43		(0.30)	107		(0.20)
44	3.32		108		(0.10)
45	0.35		109		(0.60)
46	0.75		110		(0.14)
47	0.37		111		(0.22)
48	0.21		112		(0.10)
49	0.05		113		(0.16)
51	0.40		114	0.31	
52	0.66		115	0.71	
53	0.15		116	0.27	
54	3.05		117	0.22	
55	0.87	(0.33)	118	0.07	
56	1.30		119	0.07	
57		(1.00)	120	0.11	
58		(0.45)	121	0.13	
59		(0.55)	122	0.06	
60	1.80		123	0.10	
61	1.70	(2.81)	124	0.96	
62		(0.37)	125	0.15	
63	2.71		126	0.10	
64	1.55		127	0.17	
65	0.38		128	0.41	
66	0.20		129	0.13	
67	0.20		130	0.15	
68	0.04	(1.28)	131	0.15	
69		(0.29)	132	0.07	
70		(1.50)	<b>TOTAL</b>	<b>83.84</b>	<b>22.24</b>



**NORTH DANVILLE INSET 1**  
SCALE 1:6,336



**WEST DANVILLE INSET 1**  
SCALE 1:6,336

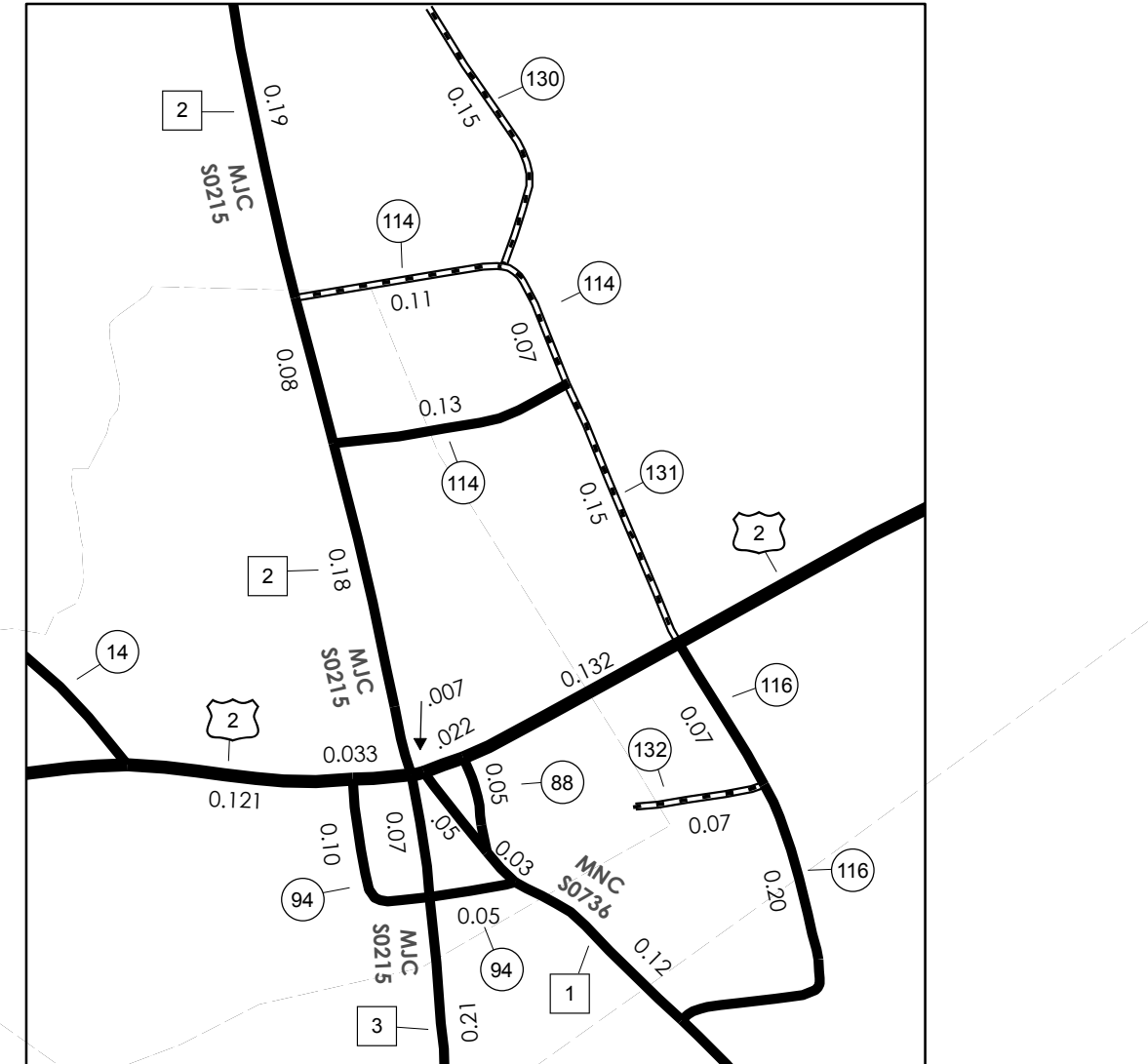


**LEGEND**


<b>HIGHWAYS</b>	— INTERSTATE OR DIVIDED HIGHWAY	▭ PUBLIC LAND - GREEN MOUNTAIN NATIONAL FOREST
— STATE - HARD SURFACE OR PAVED	— TOWN - HARD SURFACE OR PAVED	▭ PUBLIC LAND - STATE/MUNICIPAL
— GRAVEL	— SOIL OR GRADED AND DRAINED EARTH	<b>POLITICAL SUBDIVISIONS</b>
— UNIMPROVED OR PRIMITIVE	— IMPASSABLE OR UNTRAVELED	— STATE BOUNDARY
— LEGAL TRAIL	— DISCONTINUED	— COUNTY BOUNDARY
— HIGHWAY CLASS CHANGE	— RAILROAD	— TOWN BOUNDARY
— INACTIVE RAILROAD	— NATIONAL FOREST ROAD	— VILLAGE BOUNDARY
— STATE FOREST HIGHWAY	— PARK AND RIDE	— URBAN COMPACT BOUNDARY
		— WATER BODY
		— STREAM OR BROOK
		<b>BRIDGE OR CULVERT</b>
		— BRIDGE OR CULVERT GREATER THAN 20'
		— BRIDGE OR CULVERT 6' - 20'
		<b>FEDERAL CLASSIFICATION IDENTIFIER</b>
		FAU URBAN ARTERIAL OR COLLECTOR
		MA MINOR ARTERIAL
		MJC MAJOR COLLECTOR
		MNC MINOR COLLECTOR
		PA PRINCIPAL ARTERIAL
		<b>B34 / C34 STATE BRIDGE OR CULVERT IDENTIFIER</b>
		<b>B34 / C34 TOWN BRIDGE OR CULVERT IDENTIFIER</b>

Vermont State Plane Coordinate System  
 North American Datum of 1983  
 SPCS\_Zone\_Identifier: 4400  
 Geodetic Reference System 80  
 4,000-meter grid, Easting - Northing

**DISCLAIMER:**  
 The untraveled highways (laid-out town highways), discontinued highways, and legal trails herein are those of which the Agency of Transportation has record; others may exist.  
 Highway and bridge data by the Agency of Transportation. All other data from the Vermont Center for Geographic Information. Only named streams are shown.



**DANVILLE INSET 2**  
SCALE 1:6,336



**VERMONT GENERAL HIGHWAY MAP**  
**Town of Danville**  
 CALEDONIA COUNTY  
 Transportation District #7  
 Prepared by the  
 Vermont Agency of Transportation  
 Division of Policy, Planning and Intermodal Development  
 in cooperation with  
 U.S. Department of Transportation  
 Federal Highway Administration  
 Mileage as of February 10, 2013  
 Map prepared October 03, 2013  
 SCALE 1:31,680



MILEAGE SUMMARY

CLASS 2		
TH-1	2,250	
TH-2	2,540	
TH-3	2,080	
TOTAL CLASS 2	6,870	
CLASS 3		
TOTAL CLASS 3	25.01	
TOTAL TOWN	31.880	
STATE HIGHWAY		
VT-232	7.182	
TOTAL STATE HIGHWAY	7.182	
US HIGHWAY		
US-302	7.904	
TOTAL US HIGHWAY	7.904	
TOTAL STATE	15.086	

TOTAL TRAVELED HIGHWAYS, FEB. 10, 2013: 46.966  
(Excludes Class 4, Legal Trail, and Unidentified Corridor Mileage)

TOWN HWY. No.

TOWN HWY. No.	LENGTH IN MILES CLASS 3	LENGTH IN MILES CLASS 4
4	3.20	
5	2.25	(2.40)
6		(0.79)
7	0.93	(0.78)
8		(1.25)
9	0.25	
10	0.14	
11	0.08	
12		(0.38)
13	2.20	
14	0.42	
15	0.15	
17	0.22	(0.07)
18	0.35	
19	1.01	
20	0.60	
21	0.42	
22	0.15	
23		(0.35)
24	2.47	
25		(0.28)
26	0.15	(0.57)
27	0.58	(0.72)
28	0.14	(0.05)
29	0.12	
30	0.22	
31	0.45	
32	0.52	(0.17)
33		(0.88)
34	0.20	
35	1.81	
36		(0.52)
37	0.75	
38	0.30	
39		(0.05)
40	0.10	
41	0.71	(0.10)
42		(0.36)
43	0.11	(0.09)
44	0.63	(0.08)
45		(0.03)
46	0.13	
47	0.12	
48	0.25	
49	0.12	
50	0.10	
51	0.36	
52		(0.13)
53	0.32	
54	0.10	
55	0.12	
56	0.07	
57	0.09	
58	0.54	
59	0.09	
60	0.30	
61	0.14	
62	0.15	
63	0.10	
64		(0.58)
65	0.28	
TOTAL	25.01	10.63

TOWN HWY. No.

TOWN HWY. No.	LENGTH IN MILES "NOT UP TO STANDARD"
50	(0.03)
59	(0.07)
TOTAL	0.10

\* The sections of the town highways listed above are legally Class 3, but have been deemed "Not Up To Standard" and are functionally Class 4 Town Highways

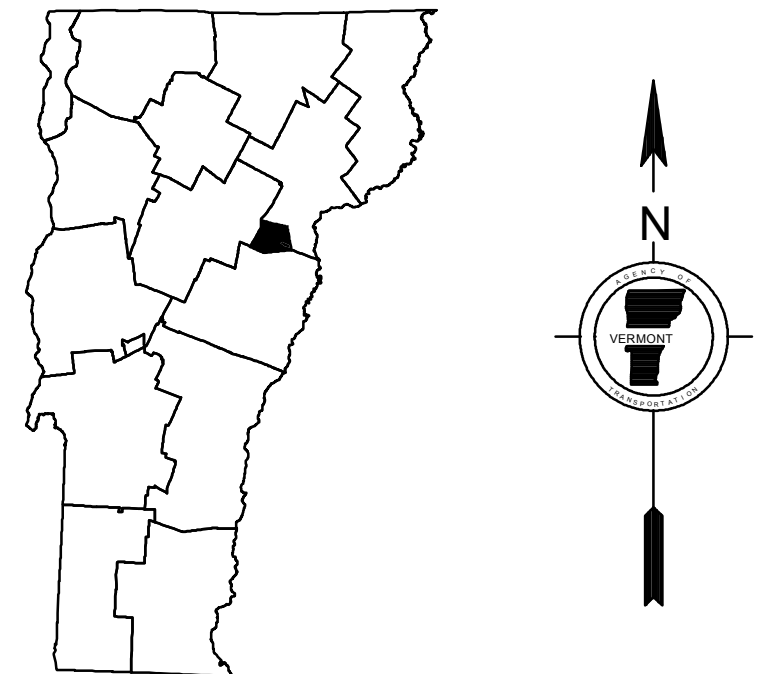
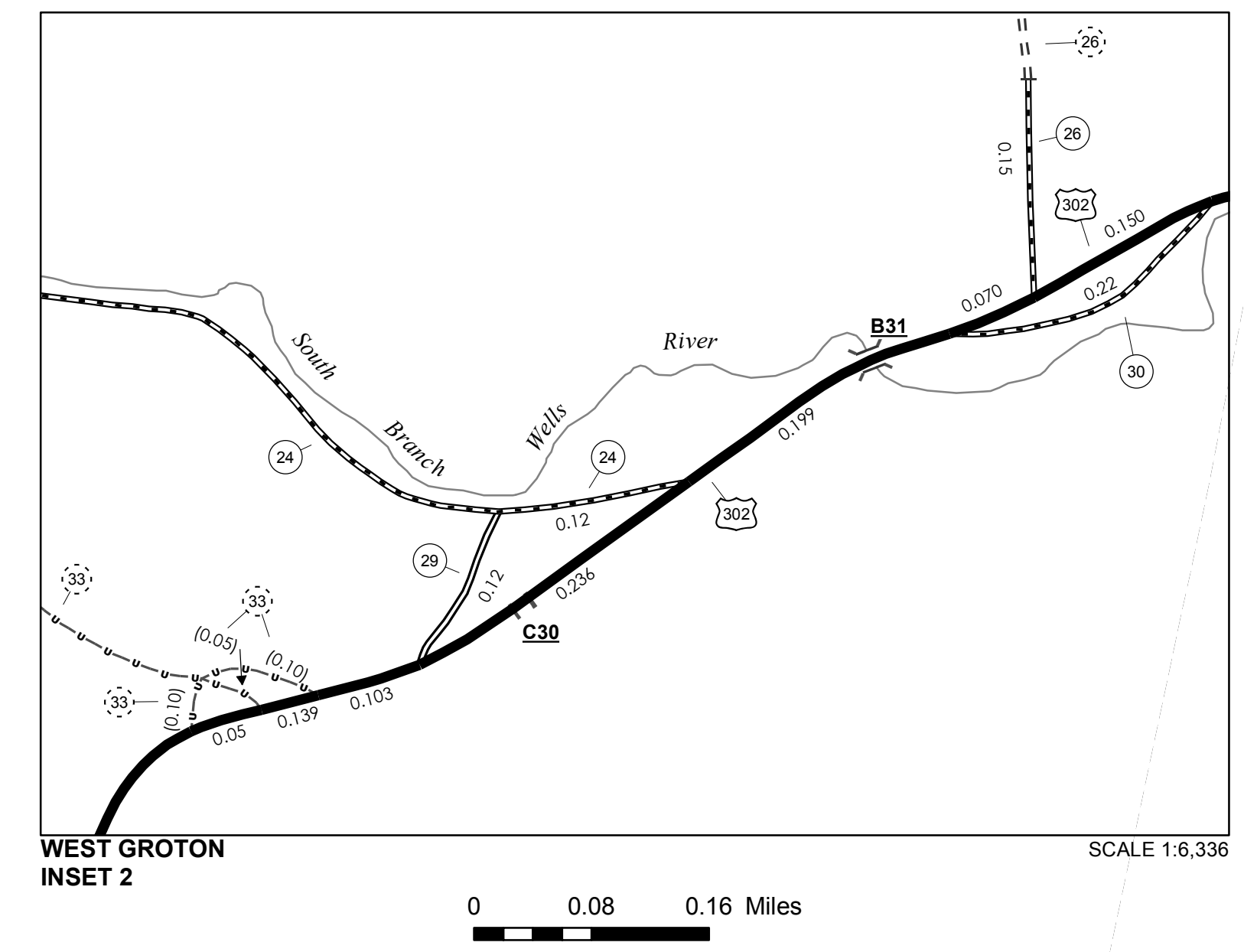
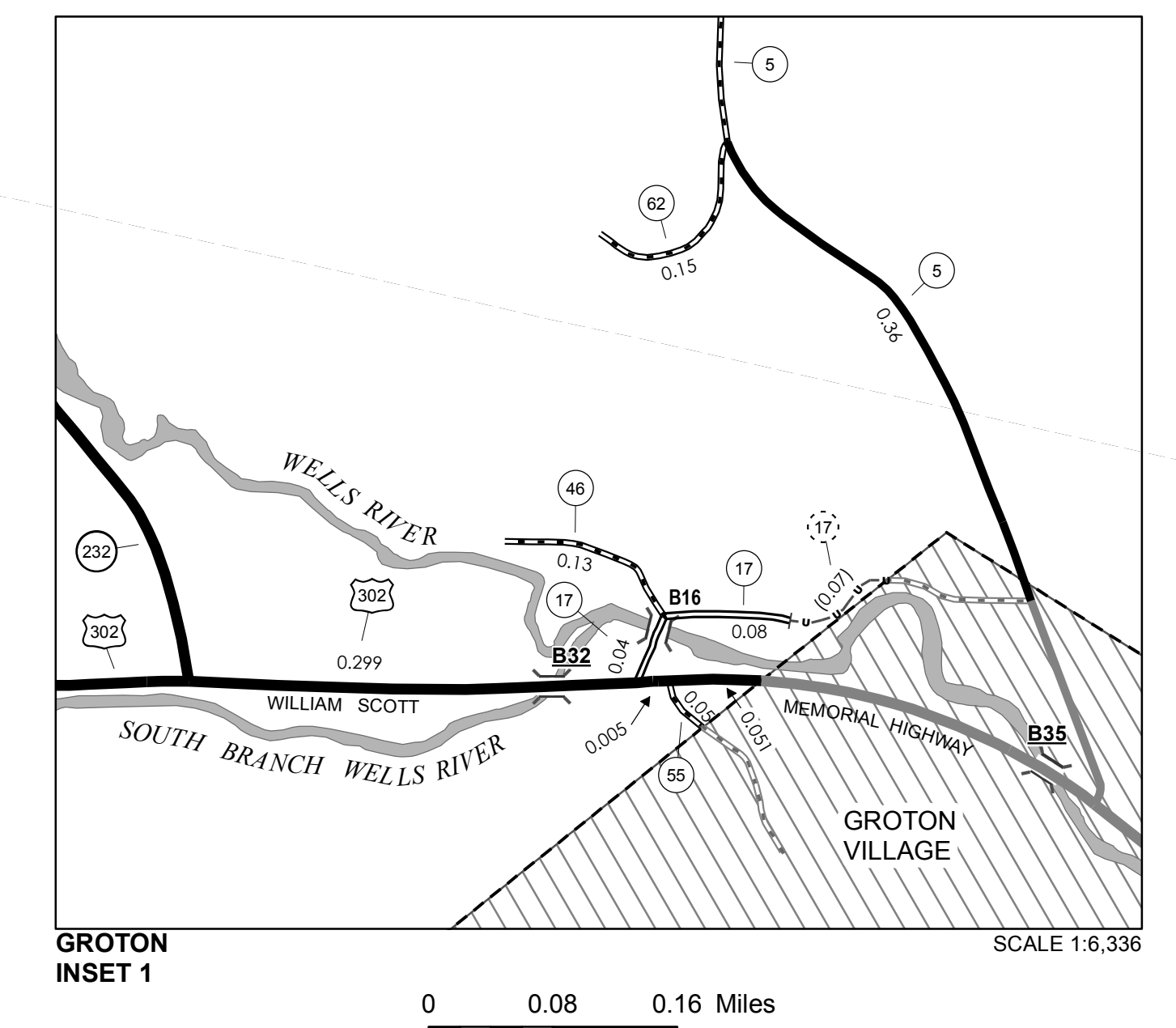
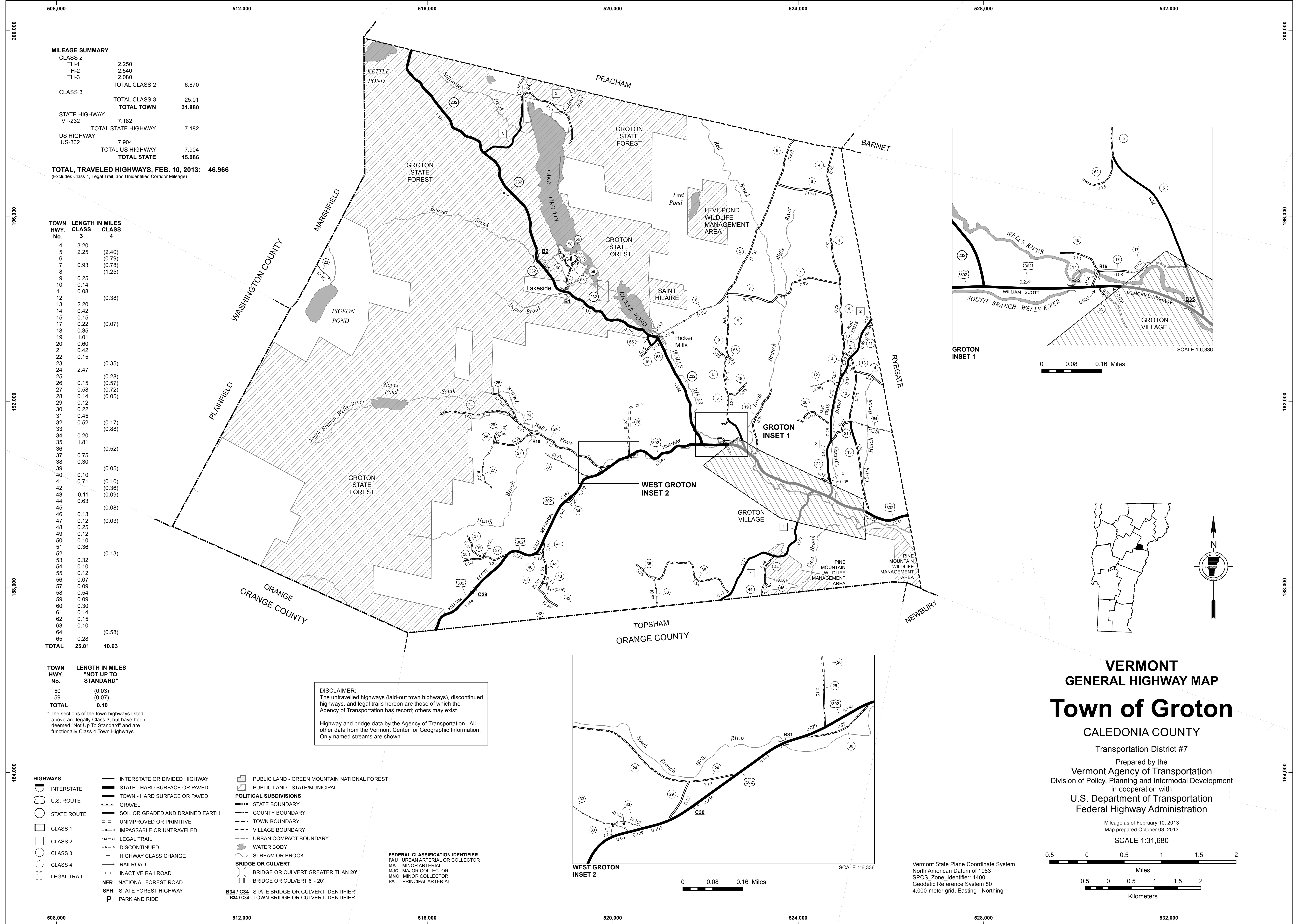
DISCLAIMER: The untraveled highways (laid-out town highways), discontinued highways, and legal trails hereon are those of which the Agency of Transportation has record; others may exist.

Highway and bridge data by the Agency of Transportation. All other data from the Vermont Center for Geographic Information. Only named streams are shown.

- HIGHWAYS**
- INTERSTATE
  - U.S. ROUTE
  - STATE ROUTE
  - CLASS 1
  - CLASS 2
  - CLASS 3
  - CLASS 4
  - LEGAL TRAIL
  - INTERSTATE OR DIVIDED HIGHWAY
  - STATE - HARD SURFACE OR PAVED
  - TOWN - HARD SURFACE OR PAVED
  - GRAVEL
  - SOIL OR GRADED AND DRAINED EARTH
  - UNIMPROVED OR PRIMITIVE
  - IMPASSABLE OR UNTRAVELED
  - LEGAL TRAIL
  - DISCONTINUED
  - HIGHWAY CLASS CHANGE
  - RAILROAD
  - INACTIVE RAILROAD
  - NFR NATIONAL FOREST ROAD
  - SFH STATE FOREST HIGHWAY
  - P PARK AND RIDE

- POLITICAL SUBDIVISIONS**
- STATE BOUNDARY
  - COUNTY BOUNDARY
  - TOWN BOUNDARY
  - VILLAGE BOUNDARY
  - URBAN COMPACT BOUNDARY
  - WATER BODY
  - STREAM OR BROOK
  - BRIDGE OR CULVERT
  - BRIDGE OR CULVERT GREATER THAN 20'
  - BRIDGE OR CULVERT 6' - 20'
  - STATE BRIDGE OR CULVERT IDENTIFIER
  - TOWN BRIDGE OR CULVERT IDENTIFIER
  - PUBLIC LAND - GREEN MOUNTAIN NATIONAL FOREST
  - PUBLIC LAND - STATE/MUNICIPAL

- FEDERAL CLASSIFICATION IDENTIFIER**
- FAU URBAN ARTERIAL OR COLLECTOR
  - MA MINOR ARTERIAL
  - MJC MAJOR COLLECTOR
  - MNC MINOR COLLECTOR
  - PA PRINCIPAL ARTERIAL



**VERMONT**  
**GENERAL HIGHWAY MAP**  
**Town of Groton**  
 CALEDONIA COUNTY

Transportation District #7  
 Prepared by the  
 Vermont Agency of Transportation  
 Division of Policy, Planning and Intermodal Development  
 in cooperation with  
 U.S. Department of Transportation  
 Federal Highway Administration

Mileage as of February 10, 2013  
 Map prepared October 03, 2013  
 SCALE 1:31,680

0.5 0 0.5 1 1.5 2  
 Miles  
 0.5 0 0.5 1 1.5 2  
 Kilometers

Vermont State Plane Coordinate System  
 North American Datum of 1983  
 SPCS Zone Identifier: 4400  
 Geodetic Reference System 80  
 4,000-meter grid, Easting - Northing

TOWN HWY NO.	LENGTH IN MILES CLASS	CLASS
5	0.150	4
17	0.100	
31	0.100	
34	0.450	
32	0.520	(0.170)
47	0.120	(0.030)
48	0.250	
49	0.120	
* 50	0.100	(0.030)
51	0.360	
52	0.000	(0.130)
53	0.320	
54	0.100	
55	0.070	
56	0.070	
57	0.090	
51	0.140	
<b>TOTAL</b>	<b>3.060</b>	<b>0.360</b>

\* PORTION(S) OF THESE TOWN HIGHWAYS ARE CLASS 3, BUT ARE FUNCTIONALLY CLASS 4.

MILEAGE SUMMARY

CLASS 1 TOWN HIGHWAYS:		
TOTAL, CLASS 1 TOWN HWYS.	0.000	
CLASS 2 TOWN HIGHWAYS:		
NO. 1	0.550	
NO. 2	0.200	
TOTAL, CLASS 2 TOWN HWYS.	0.750	
CLASS 3 TOWN HIGHWAYS:		
TOTAL, CLASS 3 TOWN HWYS.	3.060	
TOTAL, TOWN HWYS.	3.810	
STATE HIGHWAYS:		
INTERSTATE RAMP	0.000	
TOTAL, INTERSTATE HWYS.	0.000	
STATE HWY. 302	2.069	
TOTAL, NON-INTERSTATE HWYS.	2.069	
TOTAL, STATE HWYS.	2.069	
TOTAL, TRAVELLED HWYS., FEB. 10, 2003	5.879	
(EXCLUDES CLASS 4 MILEAGE)		

- HIGHWAYS**
- INTERSTATE
  - STATE HIGHWAY SYSTEM
  - TOWN HIGHWAY SYSTEM
  - IMPASSABLE OR UNTRAVELED
  - DISCONTINUED
  - LEGAL TRAIL
  - FOOT TRAIL

- 89 INTERSTATE ROUTE
- 2 U.S. NUMBERED ROUTE
- 3 STATE NUMBERED ROUTE
- 7 INTERCHANGE NUMBER
- 4 CLASS 1 TOWN HIGHWAY
- 2 CLASS 2 TOWN HIGHWAY
- 3 CLASS 3 TOWN HIGHWAY
- 4 CLASS 4 TOWN HIGHWAY
- NFR NATIONAL FOREST ROAD

- SFH STATE FOREST HIGHWAY
- BRIDGE OR CULVERT < 6'
  - BRIDGE OR CULVERT 6' - 20'
  - BRIDGE GREATER THAN 20'
  - COVERED BRIDGE

- ROAD SURFACE TYPES**
- STATE PAVED
  - OTHER PAVED
  - STATE GRAVEL
  - OTHER GRAVEL
  - GRADED AND DRAINED
  - UNIMPROVED/PRIMITIVE

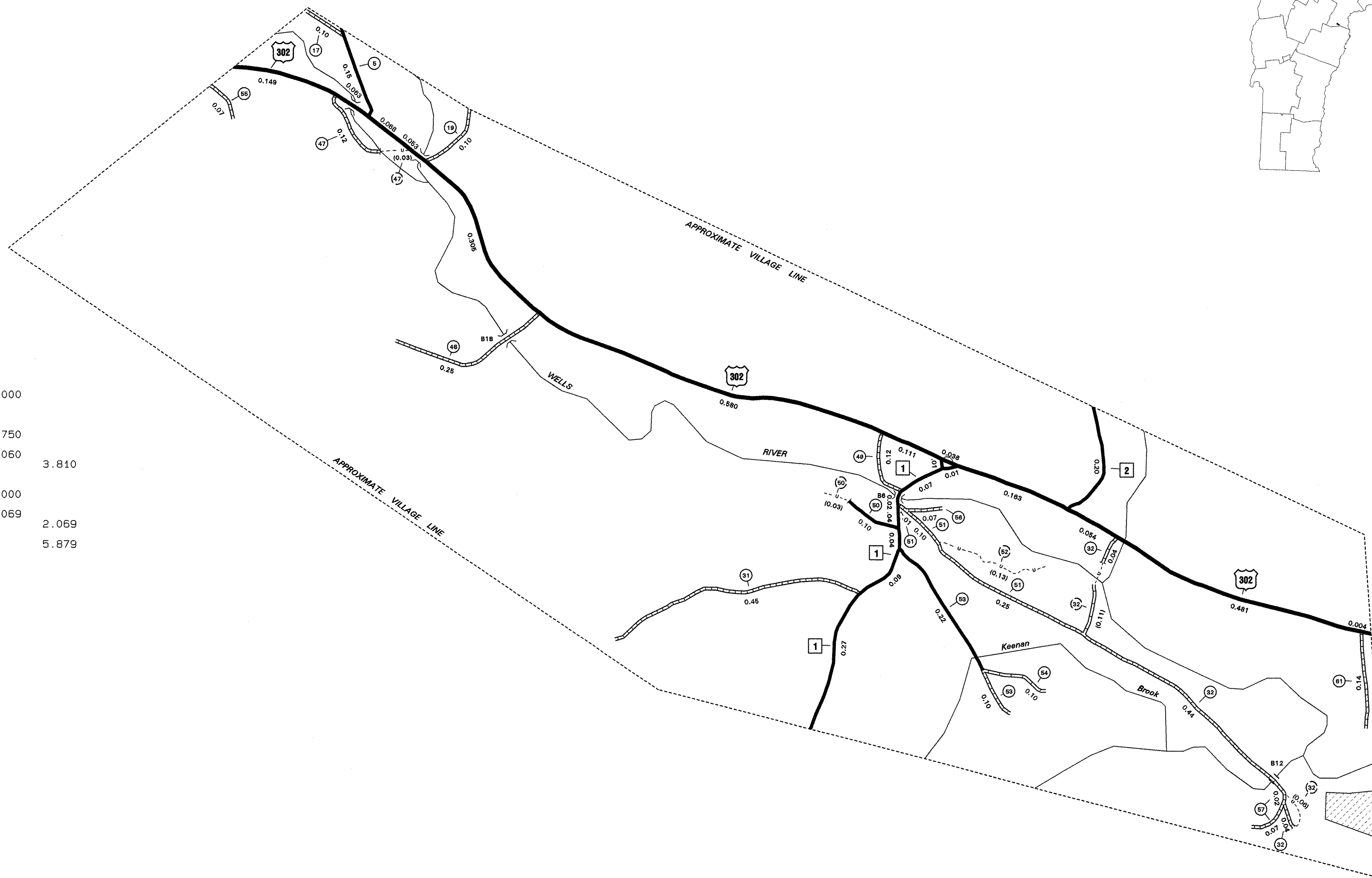
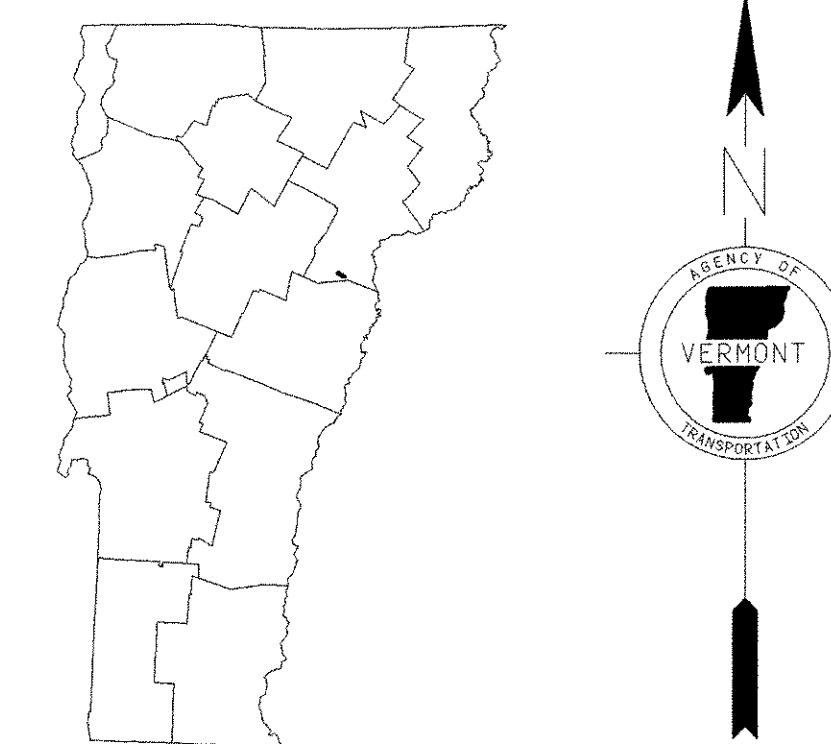
- NATURAL FEATURES**
- SINGLE LINE STREAM
  - OPEN WATER
  - SWAMP

- POLITICAL SUBDIVISIONS**
- STATE BOUNDARY
  - COUNTY BOUNDARY
  - TOWN BOUNDARY
  - CITY BOUNDARY
  - VILLAGE BOUNDARY
  - URBAN COMPACT BOUNDARY

- OTHER TRANSPORTATION**
- RAILROAD
  - AIRPORT TERMINAL

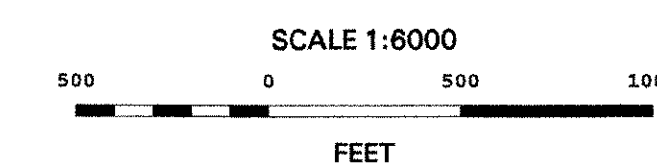
- MISCELLANEOUS**
- DAM

DISCLAIMER:  
Highway and bridge data by Vermont Agency of Transportation, Division of Technical Services. All other data from Vermont Center for Geographic Information.

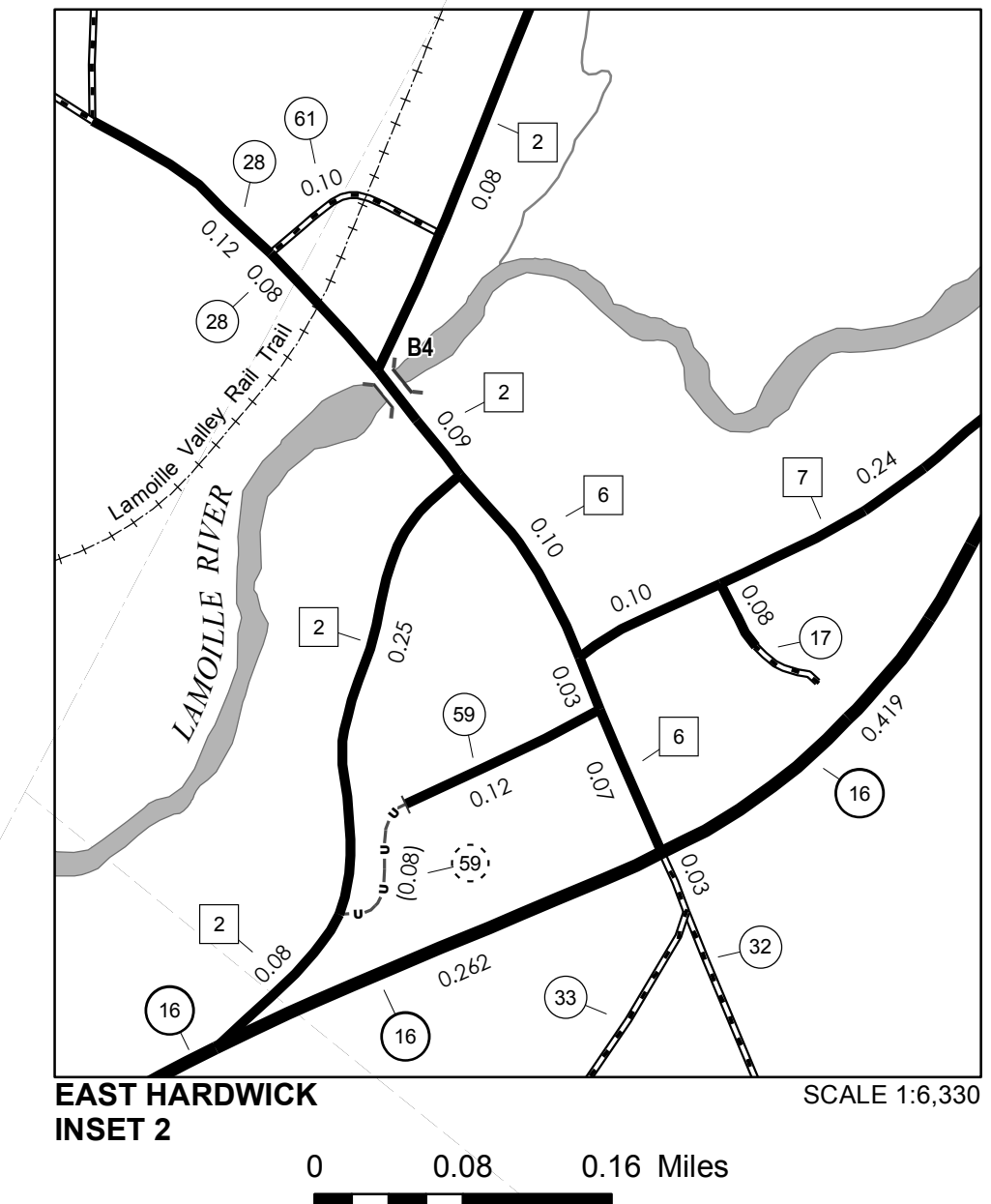
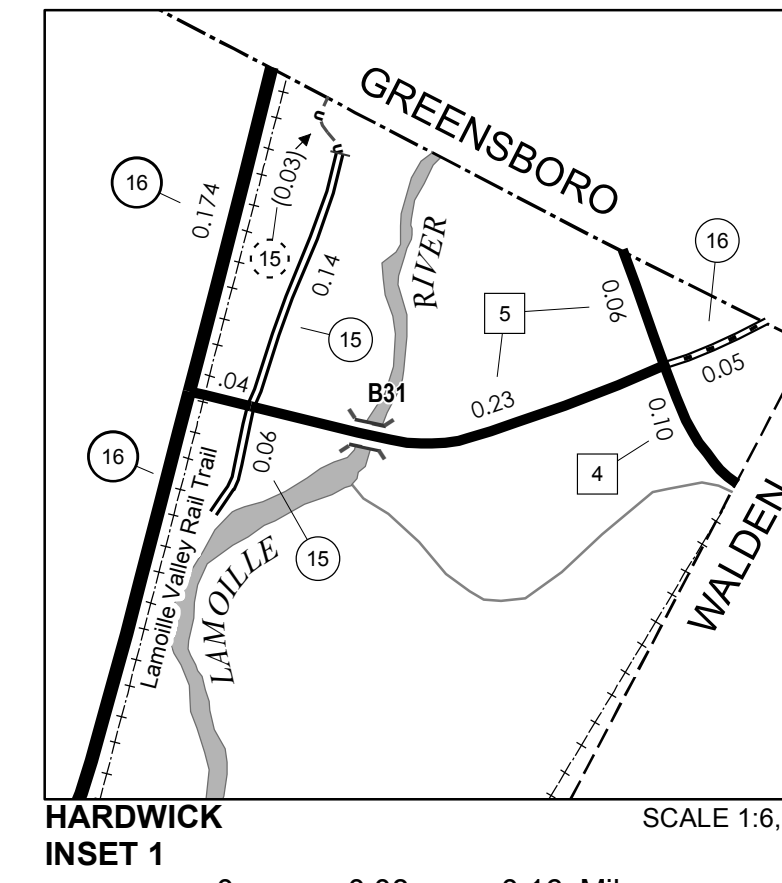
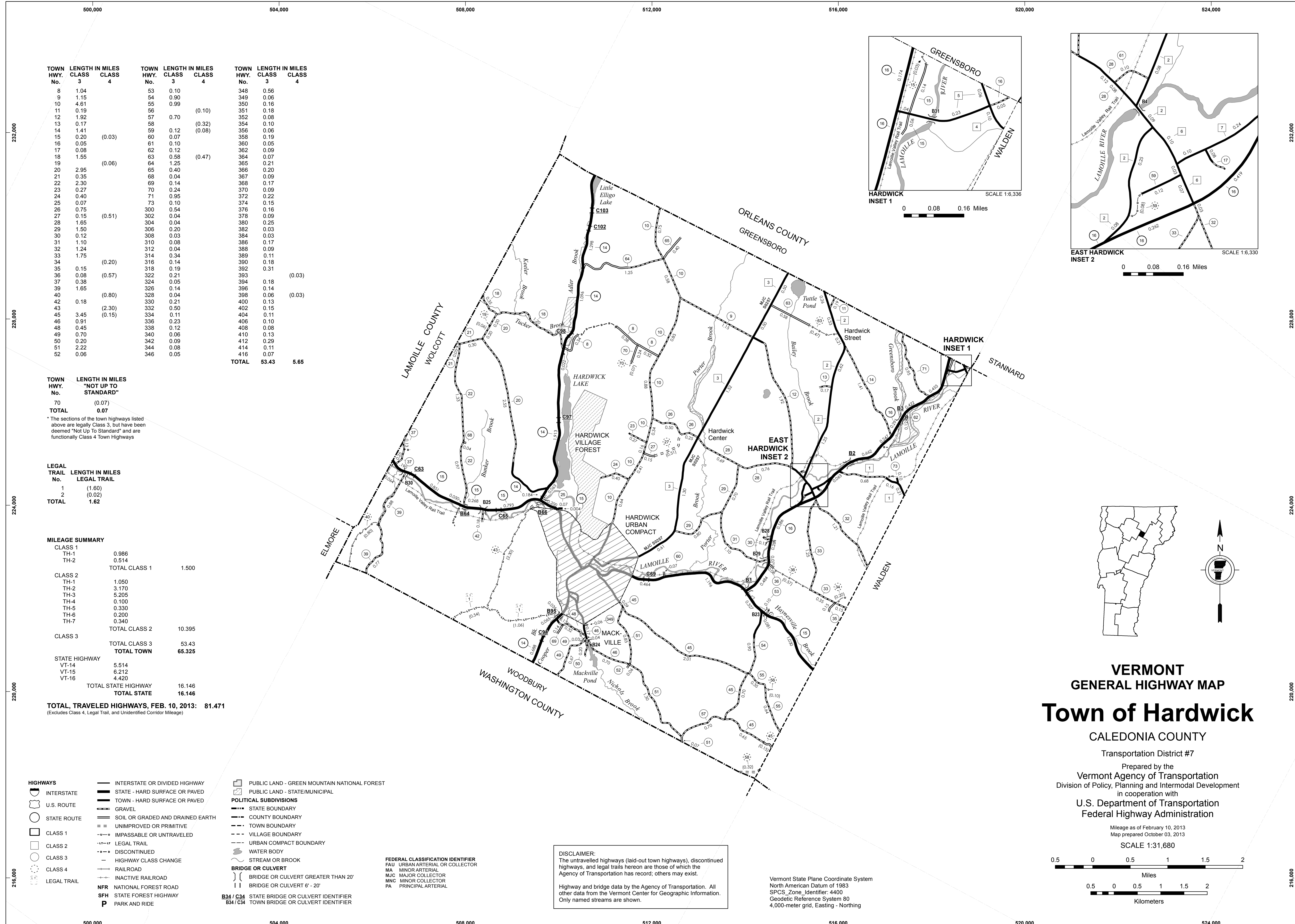


# VERMONT GENERAL HIGHWAY MAP VILLAGE OF GROTON

PREPARED BY THE  
VERMONT AGENCY OF TRANSPORTATION  
PROGRAM DEVELOPMENT DIVISION  
IN COOPERATION WITH  
U.S. DEPARTMENT OF TRANSPORTATION  
FEDERAL HIGHWAY ADMINISTRATION







TOWN HWY. No.	LENGTH IN MILES CLASS 3	LENGTH IN MILES CLASS 4	TOWN HWY. No.	LENGTH IN MILES CLASS 3	LENGTH IN MILES CLASS 4	TOWN HWY. No.	LENGTH IN MILES CLASS 3	LENGTH IN MILES CLASS 4
8	1.04		53	0.10		348	0.56	
9	1.15		54	0.90		349	0.06	
10	4.61		55	0.99		350	0.18	
11	0.19		56		(0.10)	351	0.18	
12	1.92		57	0.70		352	0.08	
13	0.17		58		(0.32)	354	0.10	
14	1.41		59	0.12	(0.08)	356	0.06	
15	0.20	(0.03)	60	0.07		358	0.19	
16	0.05		61	0.10		360	0.05	
17	0.08		62	0.12		362	0.09	
18	1.55		63	0.58	(0.47)	364	0.07	
19		(0.06)	64	1.25		365	0.21	
20	2.95		65	0.40		366	0.20	
21	0.35		68	0.04		367	0.09	
22	2.30		69	0.14		368	0.17	
23	0.27		70	0.24		370	0.09	
24	0.40		71	0.95		372	0.22	
25	0.07		73	0.10		374	0.15	
26	0.75		300	0.54		376	0.18	
27	0.15	(0.51)	302	0.04		378	0.09	
28	1.65		304	0.04		380	0.25	
29	1.50		306	0.20		382	0.03	
30	0.12		308	0.03		384	0.03	
31	1.10		310	0.08		386	0.17	
32	1.24		312	0.04		388	0.09	
33	1.75		314	0.34		389	0.11	
34		(0.20)	316	0.14		390	0.18	
35	0.15		318	0.19		392	0.31	
36	0.08	(0.57)	322	0.21		393		(0.03)
37	0.38		324	0.05		394	0.18	
39	1.65		326	0.14		396	0.14	
40		(0.80)	328	0.04		398	0.06	(0.03)
42	0.18		330	0.21		400	0.13	
43		(2.30)	332	0.50		402	0.15	
45	3.45	(0.15)	334	0.11		404	0.11	
46	0.91		336	0.23		406	0.10	
48	0.45		338	0.12		408	0.08	
49	0.70		340	0.06		410	0.13	
50	0.20		342	0.09		412	0.29	
51	2.22		344	0.08		414	0.11	
52	0.06		346	0.05		416	0.07	
			<b>TOTAL</b>	<b>53.43</b>		<b>5.65</b>		

TOWN HWY. No.	LENGTH IN MILES "NOT UP TO STANDARD"
70	(0.07)
<b>TOTAL</b>	<b>0.07</b>

\* The sections of the town highways listed above are legally Class 3, but have been deemed "Not Up To Standard" and are functionally Class 4 Town Highways

LEGAL TRAIL No.	LENGTH IN MILES LEGAL TRAIL
1	(1.60)
2	(0.02)
<b>TOTAL</b>	<b>1.62</b>

MILEAGE SUMMARY		
CLASS 1		
TH-1	0.986	
TH-2	0.514	
<b>TOTAL CLASS 1</b>	<b>1.500</b>	
CLASS 2		
TH-1	1.050	
TH-2	3.170	
TH-3	5.205	
TH-4	0.100	
TH-5	0.330	
TH-6	0.200	
TH-7	0.340	
<b>TOTAL CLASS 2</b>	<b>10.395</b>	
CLASS 3		
<b>TOTAL CLASS 3</b>	<b>53.43</b>	
<b>TOTAL TOWN</b>	<b>65.325</b>	
STATE HIGHWAY		
VT-14	5.514	
VT-15	6.212	
VT-16	4.420	
<b>TOTAL STATE HIGHWAY</b>	<b>16.146</b>	
<b>TOTAL STATE</b>	<b>16.146</b>	

**TOTAL, TRAVELED HIGHWAYS, FEB. 10, 2013: 81.471**  
(Excludes Class 4, Legal Trail, and Unidentified Corridor Mileage)

- HIGHWAYS**
  - INTERSTATE
  - U.S. ROUTE
  - STATE ROUTE
  - CLASS 1
  - CLASS 2
  - CLASS 3
  - CLASS 4
  - LEGAL TRAIL
  - INTERSTATE OR DIVIDED HIGHWAY
  - STATE - HARD SURFACE OR PAVED
  - TOWN - HARD SURFACE OR PAVED
  - GRAVEL
  - SOIL OR GRADED AND DRAINED EARTH
  - UNIMPROVED OR PRIMITIVE
  - IMPASSABLE OR UNTRAVELED
  - LEGAL TRAIL
  - DISCONTINUED
  - HIGHWAY CLASS CHANGE
  - RAILROAD
  - INACTIVE RAILROAD
  - NATIONAL FOREST ROAD
  - STATE FOREST HIGHWAY
  - PARK AND RIDE
- POLITICAL SUBDIVISIONS**
  - STATE BOUNDARY
  - COUNTY BOUNDARY
  - TOWN BOUNDARY
  - VILLAGE BOUNDARY
  - URBAN COMPACT BOUNDARY
  - WATER BODY
  - STREAM OR BROOK
  - PUBLIC LAND - GREEN MOUNTAIN NATIONAL FOREST
  - PUBLIC LAND - STATE/MUNICIPAL
- BRIDGE OR CULVERT**
  - BRIDGE OR CULVERT GREATER THAN 20'
  - BRIDGE OR CULVERT 6' - 20'
  - STATE BRIDGE OR CULVERT IDENTIFIER
  - TOWN BRIDGE OR CULVERT IDENTIFIER
- FEDERAL CLASSIFICATION IDENTIFIER**
  - FAU URBAN ARTERIAL OR COLLECTOR
  - MA MINOR ARTERIAL
  - MJC MAJOR COLLECTOR
  - MNC MINOR COLLECTOR
  - PA PRINCIPAL ARTERIAL

**DISCLAIMER:**  
The untraveled highways (laid-out town highways), discontinued highways, and legal trails hereon are those of which the Agency of Transportation has record; others may exist.  
Highway and bridge data by the Agency of Transportation. All other data from the Vermont Center for Geographic Information. Only named streams are shown.

Vermont State Plane Coordinate System  
North American Datum of 1983  
SPCS\_Zone\_Identifier: 4400  
Geodetic Reference System 80  
4,000-meter grid, Easting - Northing

**VERMONT**  
**GENERAL HIGHWAY MAP**  
**Town of Hardwick**  
CALEDONIA COUNTY  
Transportation District #7  
Prepared by the  
Vermont Agency of Transportation  
Division of Policy, Planning and Intermodal Development  
in cooperation with  
U.S. Department of Transportation  
Federal Highway Administration  
Mileage as of February 10, 2013  
Map prepared October 03, 2013  
SCALE 1:31,680

508,000 510,000 512,000

TOWN HWY. NO.	LENGTH IN MILES CLASS 3	CLASS 4		
300	0.540		364	0.070
302	0.040		365	0.210
304	0.040		366	0.200
306	0.200		367	0.090
308	0.030		368	0.170
310	0.080		370	0.090
312	0.040		372	0.220
314	0.340		374	0.150
316	0.140		376	0.160
318	0.190		378	0.090
322	0.210		380	0.250
324	0.050		382	0.030
326	0.140		384	0.030
328	0.040		386	0.170
330	0.210		388	0.090
332	0.500		389	0.110
334	0.110		390	0.180
336	0.230		392	0.310
338	0.120	(0.030)	393	
340	0.060		394	0.180
342	0.090		396	0.140
344	0.080	(0.030)	398	0.060
346	0.050		400	0.130
348	0.560		402	0.150
350	0.160		404	0.110
351	0.180		406	0.100
352	0.080		408	0.080
354	0.100		410	0.130
356	0.060		412	0.290
358	0.190		414	0.110
360	0.050		416	0.070
362	0.090			
<b>TOTAL</b>			<b>9.170</b>	<b>0.060</b>

LEGAL TRAIL NO.	LENGTH IN MILES
2	(0.020)
<b>TOTAL</b>	<b>0.020</b>

**MILEAGE SUMMARY**

CLASS 1		
TH-1	0.986	
TH-2	0.514	
<b>TOTAL CLASS 1</b>	<b>1.500</b>	
CLASS 2		
TH-3	0.775	
<b>TOTAL CLASS 2</b>	<b>0.775</b>	
CLASS 3		
<b>TOTAL CLASS 3</b>	<b>9.170</b>	
<b>TOTAL TOWN</b>	<b>11.445</b>	
STATE HIGHWAY		
VT-14	0.212	
VT-15	0.631	
<b>TOTAL STATE HIGHWAY</b>	<b>0.843</b>	
<b>TOTAL STATE</b>	<b>0.843</b>	

**TOTAL, TRAVELED HIGHWAYS, FEB. 10, 2007: 12.288**  
(Excludes Class 4 and Legal Trail Mileage)

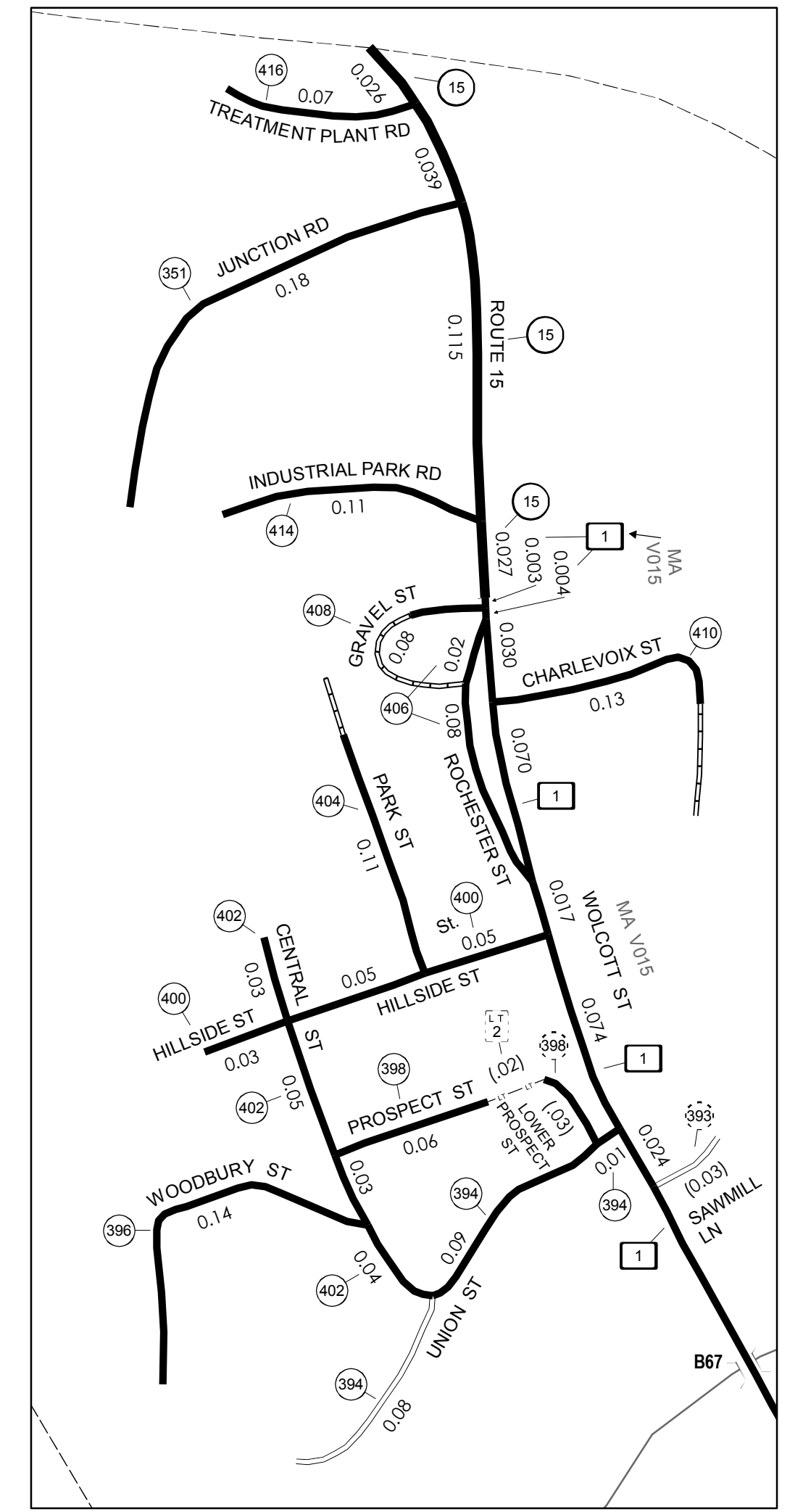
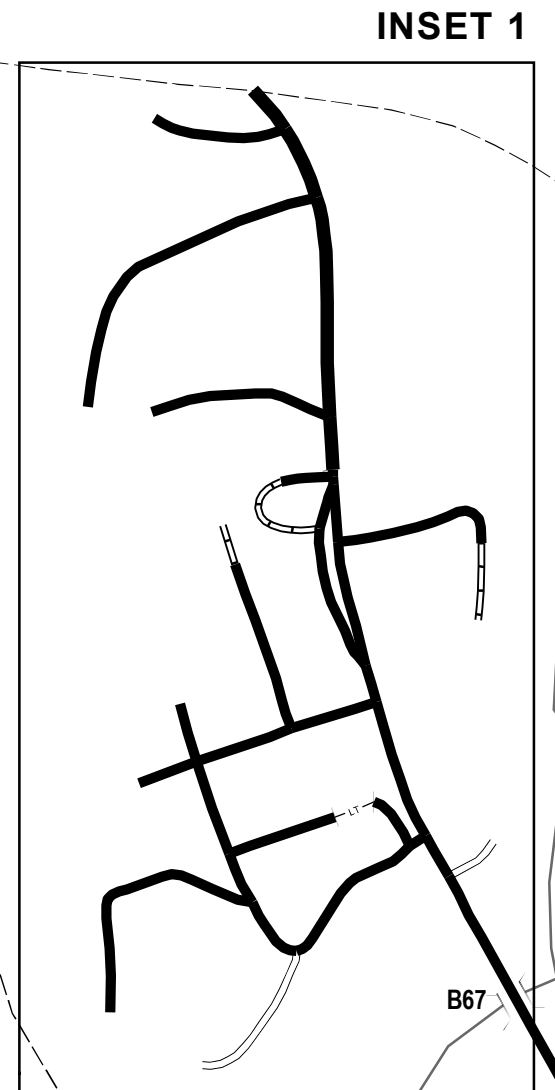
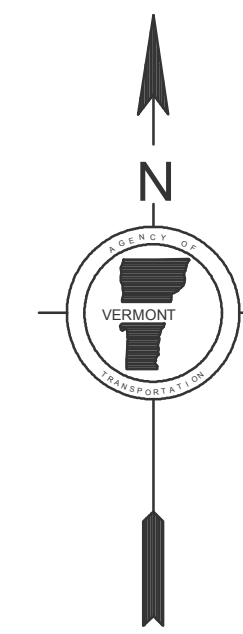
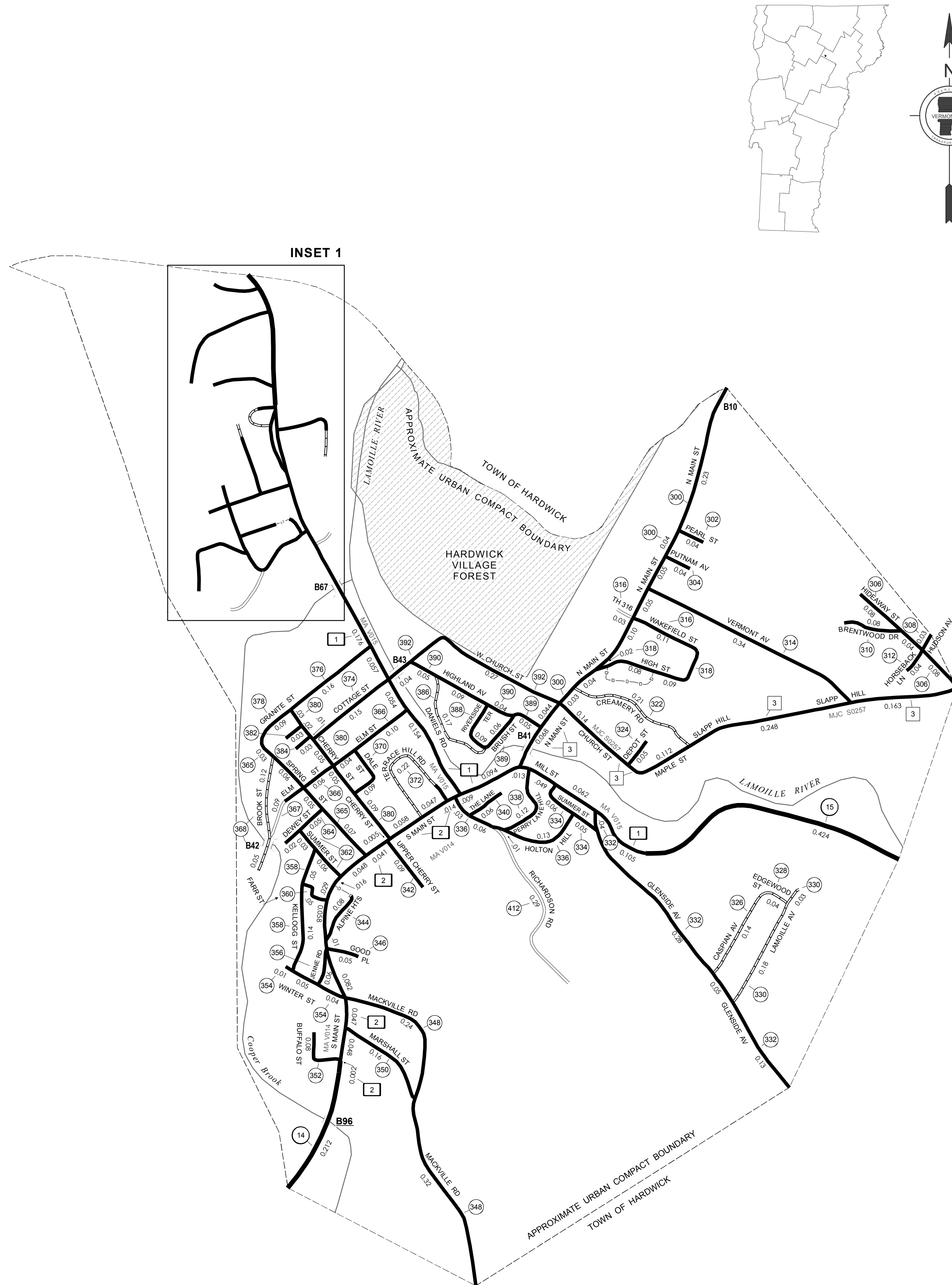
- HIGHWAYS**
- INTERSTATE
- U.S. ROUTE
- STATE ROUTE
- CLASS 1
- CLASS 2
- CLASS 3
- CLASS 4
- LEGAL TRAIL
- INTERSTATE OR DIVIDED HIGHWAY
- STATE - HARD SURFACE OR PAVED
- TOWN - HARD SURFACE OR PAVED
- GRAVEL
- SOIL OR GRADED AND DRAINED EARTH
- UNIMPROVED OR PRIMITIVE
- IMPASSABLE OR UNTRAVELED
- LEGAL TRAIL
- DISCONTINUED
- HIGHWAY CLASS CHANGE
- RAILROAD
- PUBLIC LAND
- POLITICAL SUBDIVISIONS**
- STATE BOUNDARY
- COUNTY BOUNDARY
- TOWN BOUNDARY
- VILLAGE BOUNDARY
- URBAN COMPACT
- WATER BODIES**
- OPEN WATER
- SWAMP
- STREAM OR BROOK
- BRIDGE OR CULVERT**
- BRIDGE OR CULVERT GREATER THAN 20'
- BRIDGE OR CULVERT 6' - 20'
- B34 STATE BRIDGE IDENTIFIER
- B34 TOWN BRIDGE IDENTIFIER
- FEDERAL CLASSIFICATION IDENTIFIER**
- FAU URBAN ARTERIAL OR COLLECTOR
- MA MINOR ARTERIAL
- MJC MAJOR COLLECTOR
- MNC MINOR COLLECTOR
- PA PRINCIPAL ARTERIAL

**DISCLAIMER:**

The untraveled highways (laid-out town highways), discontinued highways, and legal trails shown hereon are those of which the Agency of Transportation has record; others may exist.

Highway and bridge data by the Agency of Transportation, Policy & Planning Division. All other data from the Vermont Center for Geographic Information.

Vermont State Plane Coordinate System  
North American Datum of 1983  
SPCS\_Zone\_Identifier: 4400  
Geodetic Reference System 80  
2,000-meter grid, Easting - Northing



INSET SCALE 1:3168  
0.05 0 0.05 0.1 Miles

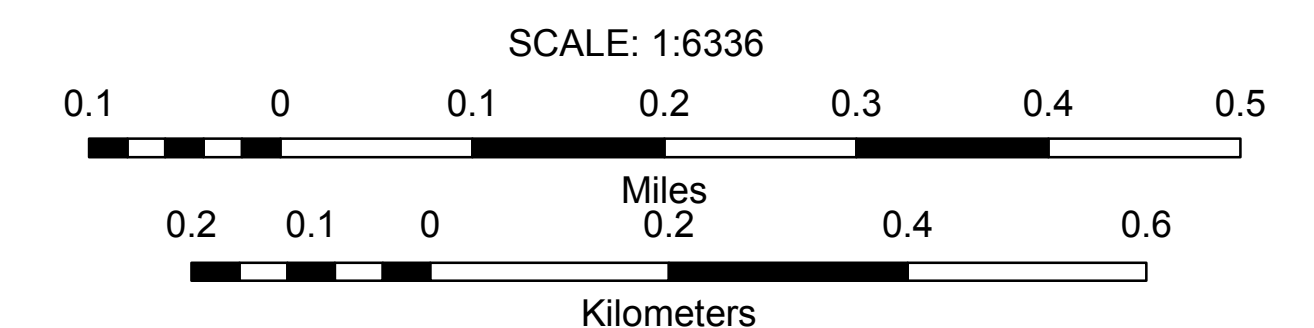
# VERMONT GENERAL HIGHWAY MAP Urban Compact of Hardwick

CALEDONIA COUNTY

Transportation District #7

Prepared by the  
Vermont Agency of Transportation  
Policy & Planning Division  
in cooperation with  
U.S. Department of Transportation  
Federal Highway Administration

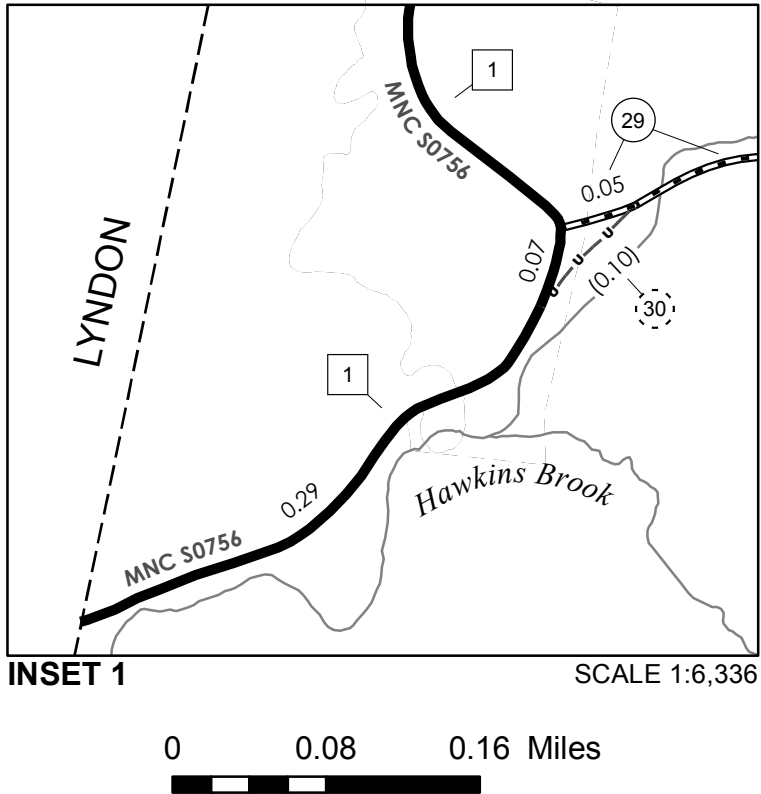
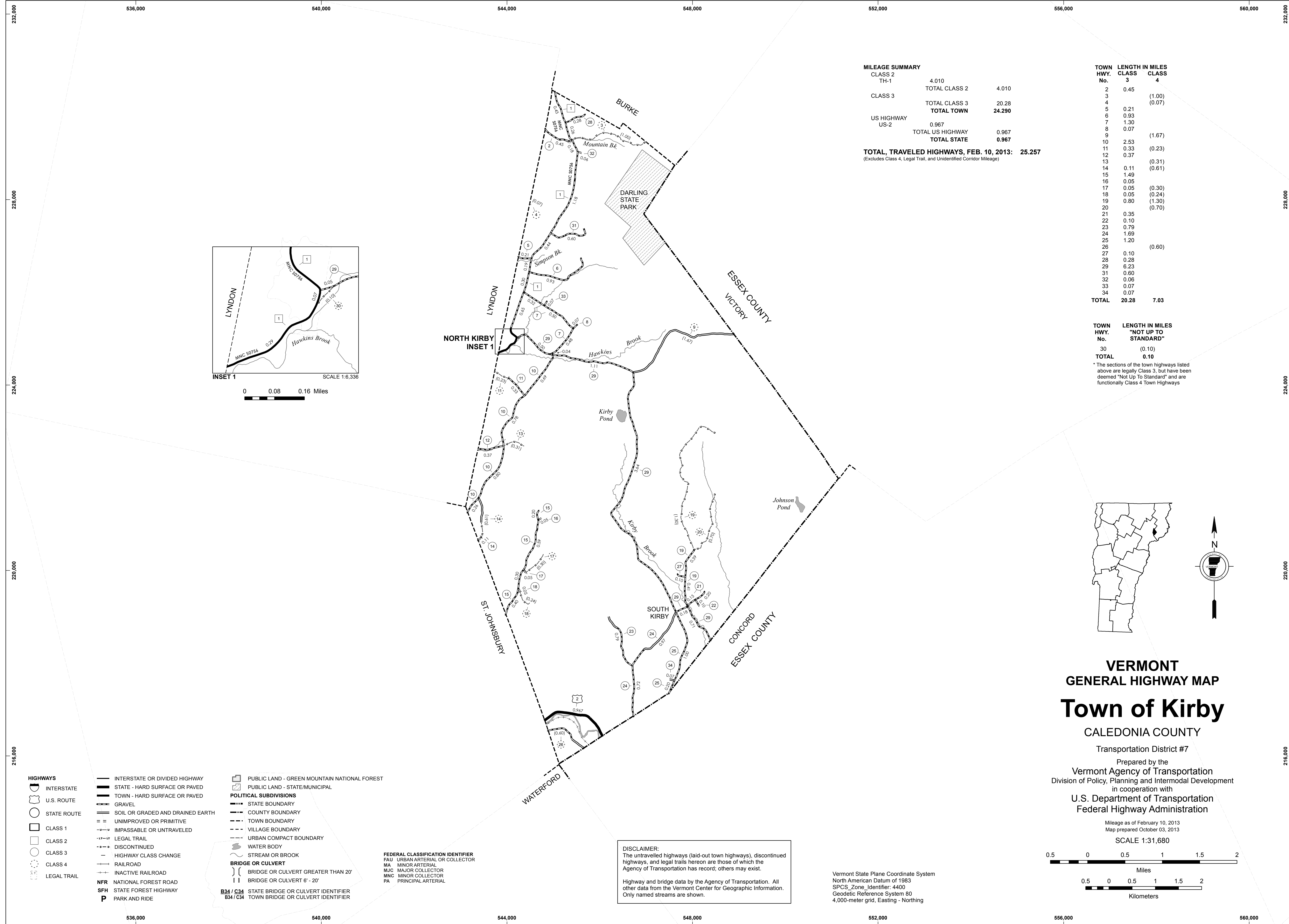
Mileage as of: Feb. 10, 2007  
Map generated: October, 2007



508,000 510,000 512,000







**MILEAGE SUMMARY**

CLASS 2	4.010		
TH-1		TOTAL CLASS 2	4.010
CLASS 3		TOTAL CLASS 3	20.28
		<b>TOTAL TOWN</b>	<b>24.290</b>
US HIGHWAY			
US-2	0.967	TOTAL US HIGHWAY	0.967
		<b>TOTAL STATE</b>	<b>0.967</b>
<b>TOTAL, TRAVELED HIGHWAYS, FEB. 10, 2013:</b>			<b>25.257</b>

(Excludes Class 4, Legal Trail, and Unidentified Corridor Mileage)

TOWN HWY. No.	LENGTH IN MILES CLASS 3	CLASS 4
2	0.45	
3		(1.00)
4		(0.07)
5	0.21	
6	0.93	
7	1.30	
8	0.07	
9		(1.67)
10	2.53	
11	0.33	(0.23)
12	0.37	
13		(0.31)
14	0.11	(0.61)
15	1.49	
16	0.05	
17	0.05	(0.30)
18	0.05	(0.24)
19	0.80	(1.30)
20		(0.70)
21	0.35	
22	0.10	
23	0.79	
24	1.69	
25	1.20	
26		(0.60)
27	0.10	
28	0.28	
29	6.23	
31	0.60	
32	0.06	
33	0.07	
34	0.07	
<b>TOTAL</b>	<b>20.28</b>	<b>7.03</b>

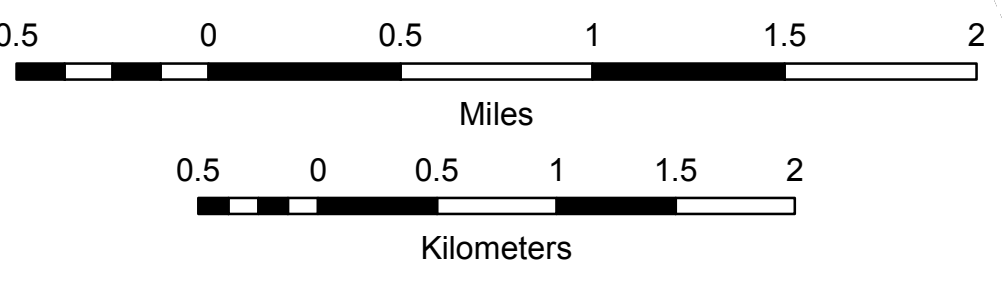
TOWN HWY. No.	LENGTH IN MILES "NOT UP TO STANDARD"
30	(0.10)
<b>TOTAL</b>	<b>0.10</b>

\* The sections of the town highways listed above are legally Class 3, but have been deemed "Not Up To Standard" and are functionally Class 4 Town Highways

- HIGHWAYS**
- INTERSTATE
  - U.S. ROUTE
  - STATE ROUTE
  - CLASS 1
  - CLASS 2
  - CLASS 3
  - CLASS 4
  - LEGAL TRAIL
- INTERSTATE OR DIVIDED HIGHWAY  
STATE - HARD SURFACE OR PAVED  
TOWN - HARD SURFACE OR PAVED  
GRAVEL  
SOIL OR GRADED AND DRAINED EARTH  
UNIMPROVED OR PRIMITIVE  
IMPASSABLE OR UNTRAVELED  
LEGAL TRAIL  
DISCONTINUED  
HIGHWAY CLASS CHANGE  
RAILROAD  
INACTIVE RAILROAD  
NATIONAL FOREST ROAD  
STATE FOREST HIGHWAY  
PARK AND RIDE
- POLITICAL SUBDIVISIONS**
- STATE BOUNDARY
  - COUNTY BOUNDARY
  - TOWN BOUNDARY
  - VILLAGE BOUNDARY
  - URBAN COMPACT BOUNDARY
  - WATER BODY
  - STREAM OR BROOK
- PUBLIC LAND - GREEN MOUNTAIN NATIONAL FOREST  
PUBLIC LAND - STATE/MUNICIPAL
- BRIDGE OR CULVERT**
- BRIDGE OR CULVERT GREATER THAN 20'
  - BRIDGE OR CULVERT 6' - 20'
- FEDERAL CLASSIFICATION IDENTIFIER**
- FAU URBAN ARTERIAL OR COLLECTOR
  - MA MINOR ARTERIAL
  - MJC MAJOR COLLECTOR
  - MNC MINOR COLLECTOR
  - PA PRINCIPAL ARTERIAL
- B34 / C34** STATE BRIDGE OR CULVERT IDENTIFIER  
**B34 / C34** TOWN BRIDGE OR CULVERT IDENTIFIER

**DISCLAIMER:**  
The untraveled highways (laid-out town highways), discontinued highways, and legal trails hereon are those of which the Agency of Transportation has recorded; others may exist.  
Highway and bridge data by the Agency of Transportation. All other data from the Vermont Center for Geographic Information. Only named streams are shown.

Vermont State Plane Coordinate System  
North American Datum of 1983  
SPCS\_Zone\_Identifier: 4400  
Geodetic Reference System 80  
4,000-meter grid, Easting - Northing



**VERMONT**  
**GENERAL HIGHWAY MAP**  
**Town of Kirby**  
CALEDONIA COUNTY  
Transportation District #7  
Prepared by the  
Vermont Agency of Transportation  
Division of Policy, Planning and Intermodal Development  
in cooperation with  
U.S. Department of Transportation  
Federal Highway Administration  
Mileage as of February 10, 2013  
Map prepared October 03, 2013  
SCALE 1:31,680

TOWN HWY. No.	LENGTH IN MILES CLASS 3	LENGTH IN MILES CLASS 4	TOWN HWY. No.	LENGTH IN MILES CLASS 3	LENGTH IN MILES CLASS 4	TOWN HWY. No.	LENGTH IN MILES CLASS 3	LENGTH IN MILES CLASS 4
9	2.05		57	1.65		107	0.20	
10	0.10		58	0.10		108	0.44	
11	1.81	(0.03)	59	1.41		109	0.02	
12	0.10		60	0.30		110	0.11	
13	0.65		61	0.08		111	0.18	
14	3.68		62	0.09	(0.25)	112	0.28	(0.17)
15	0.40	(0.25)	63	0.19		113	0.06	
16	1.78		64	0.10		114	0.21	
17	0.22		65	0.35		115	0.74	
18	0.22		66	0.18		116	0.16	
19	1.28		67	0.09		117	0.09	
20	0.04	(0.46)	68	1.58		118	0.10	
21	1.04		69	0.70		119	0.10	
22	0.11		70			120	0.09	
23	1.17	(0.12)	71			121	0.07	
24	2.14	(0.41)	72			124	0.08	
25	0.33	(0.41)	73	0.20		125	0.06	
26	0.96		74	0.28		126	0.03	
27	0.04		75	0.29		127	0.07	
28	0.58		76	0.86		129	0.10	
29	0.30	(0.20)	77	0.20		130	0.24	
30	1.45		78	0.85		131	0.08	
31	1.64		79	0.49		132	0.06	
32	1.40		80			133	0.15	
33	0.17		81	0.05	(0.07)	134	0.20	
34	0.35		82	0.10		135	0.09	
37	0.55		83	0.07		136	0.12	
38	0.83		85	0.23		137	0.26	
39	0.63	(0.19)	87	0.10		138	0.05	
40	1.77		90	0.05		139	0.05	
41	0.32		91	0.10		140	0.05	
42	0.25		92	0.90		141	0.78	
43	0.75	(0.13)	93	0.27		142	0.11	
44	0.30	(1.70)	94	0.56		143	0.11	
45	1.49		95	0.09		144	0.15	
46	1.84		96	0.15		145	0.51	
47	0.04	(0.71)	97	0.25		146	0.20	
48	0.89	(0.84)	98	0.38		147	0.31	
49	1.05		99	0.26		149	0.14	(0.24)
50	0.64	(0.23)	100	0.16		150	0.10	(0.33)
51	0.55		101	0.19		151		
52	0.35		102	0.18		152	0.19	
53	0.13	(0.11)	103	0.16		153	0.25	
54	0.94	(0.36)	104	0.07		154	0.29	
55	0.45		105	0.17				
56	0.19	(0.61)	106	0.12				
<b>TOTAL</b>							<b>59.65</b>	<b>8.81</b>

LEGAL TRAIL No.	LENGTH IN MILES LEGAL TRAIL	TOTAL	
1	(0.20)	0.20	
<b>TOTAL</b>			<b>0.20</b>

CLASS	TOTAL CLASS	TOTAL TOWN	
CLASS 1	0.689	0.689	
CLASS 2	4.050		
CLASS 3	0.600		
CLASS 4	2.980		
CLASS 5	1.050		
CLASS 6	0.260		
CLASS 7	2.060		
CLASS 8	1.420		
CLASS 9	2.960		
CLASS 10	0.085		
CLASS 11	5.565		
CLASS 12	6.846		
CLASS 13	2.144		
CLASS 14	8.990		
<b>TOTAL</b>			<b>79.729</b>

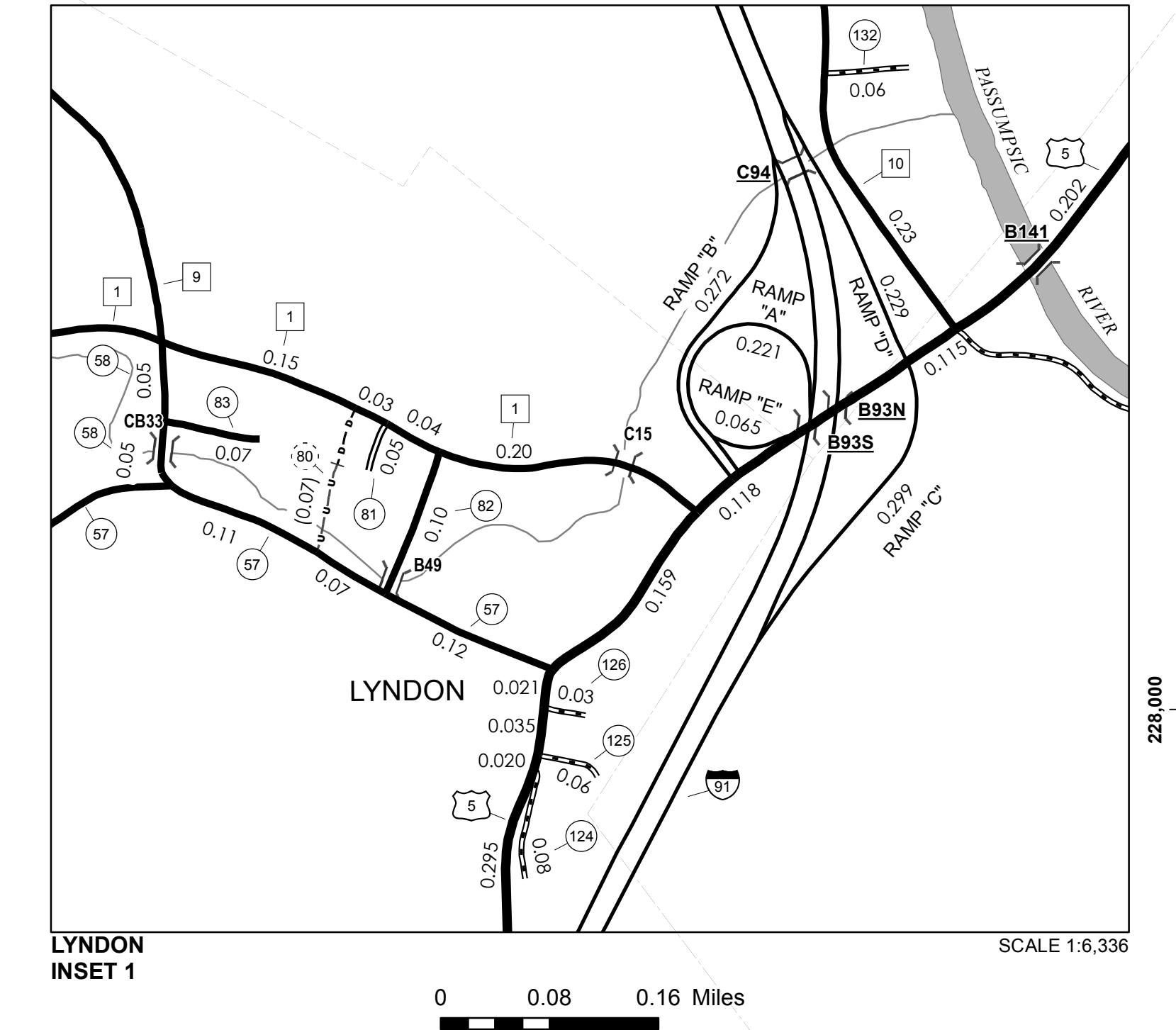
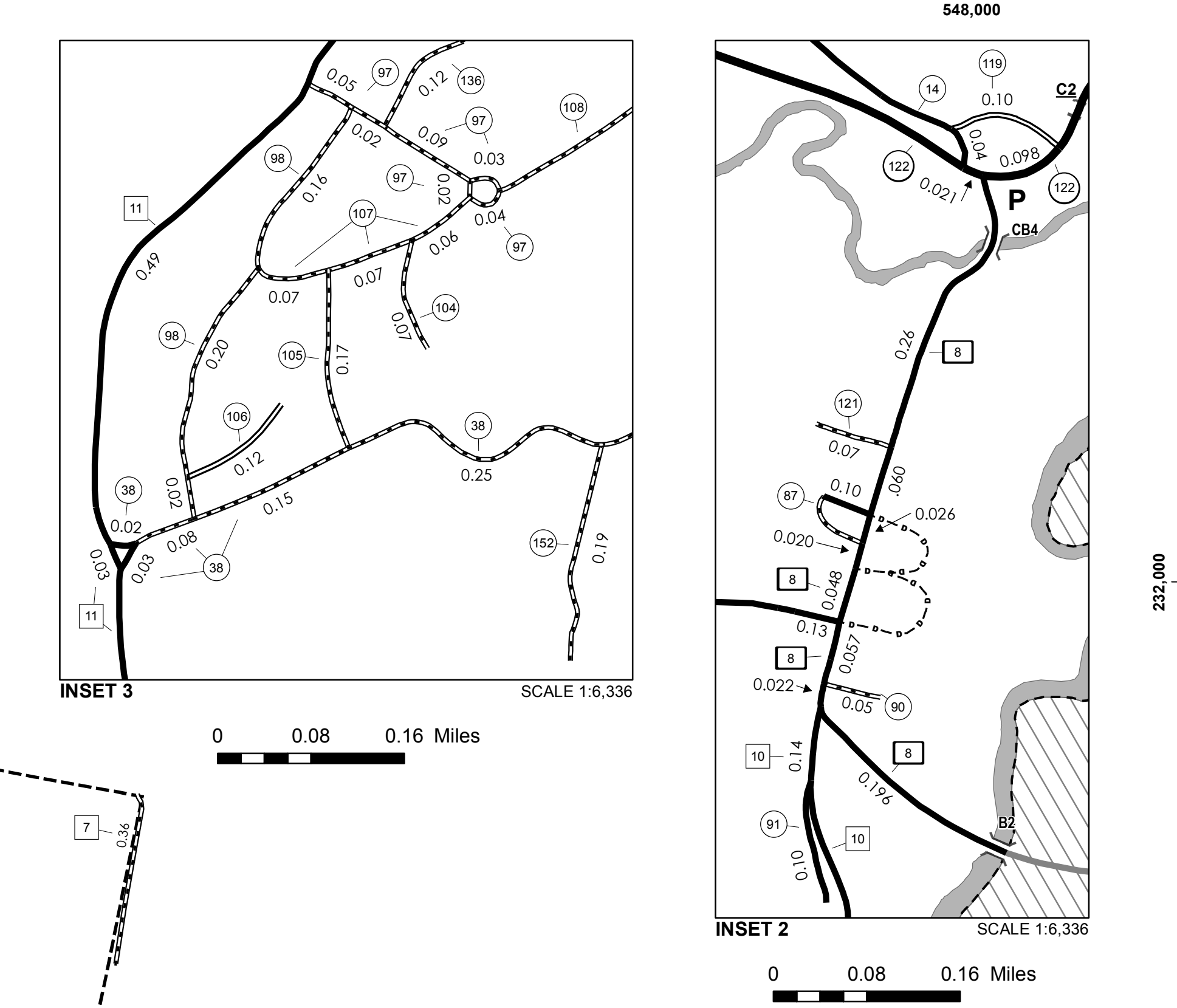
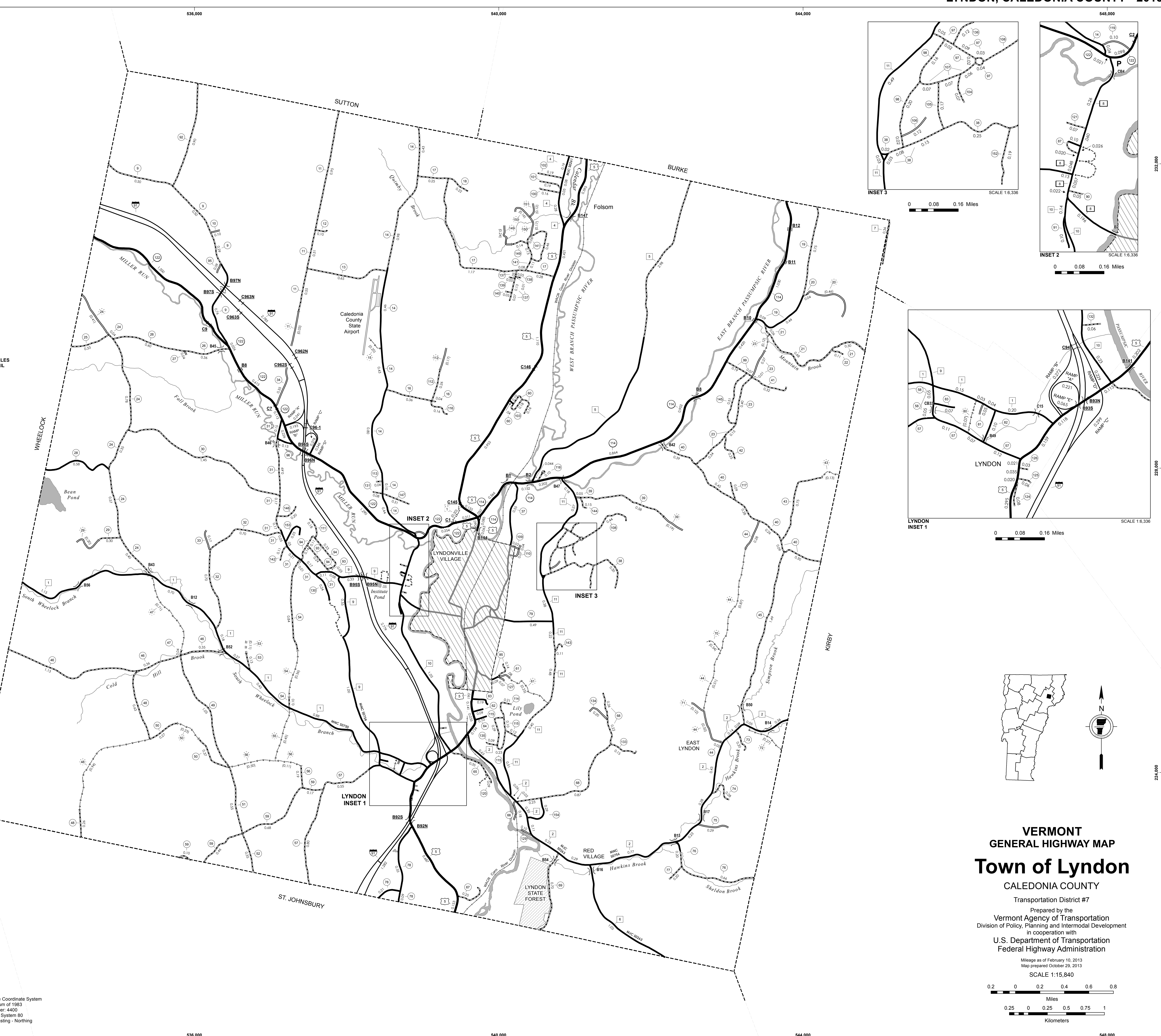
TOTAL TRAVELED HIGHWAYS, FEB. 10, 2013: 102,752 (Excludes Class 4, Legal Trail, and Undersigned Corridor Mileage)

- HIGHWAYS**
  - INTERSTATE
  - U.S. ROUTE
  - STATE ROUTE
  - CLASS 1
  - CLASS 2
  - CLASS 3
  - CLASS 4
  - LEGAL TRAIL
  - GRAVEL
  - SOIL OR GRADED AND DRAINED EARTH
  - UNIMPROVED OR PRIMITIVE
  - IMPASSABLE OR UNTRAVELED
  - LEGAL TRAIL
  - DISCONTINUED
  - HIGHWAY CLASS CHANGE
  - RAILROAD
  - INACTIVE RAILROAD
  - PUBLIC LAND - GREEN MOUNTAIN NATIONAL FOREST
  - PUBLIC LAND - STATE/MUNICIPAL
- POLITICAL SUBDIVISIONS**
  - STATE BOUNDARY
  - COUNTY BOUNDARY
  - TOWN BOUNDARY
  - VILLAGE BOUNDARY
  - URBAN COMPACT BOUNDARY
  - WATER BODY
  - STREAM OR BROOK
- BRIDGE OR CULVERT**
  - BRIDGE OR CULVERT GREATER THAN 20'
  - BRIDGE OR CULVERT 6' - 20'
  - STATE BRIDGE OR CULVERT IDENTIFIER
  - TOWN BRIDGE OR CULVERT IDENTIFIER
  - NFR NATIONAL FOREST ROAD
  - SFH STATE FOREST HIGHWAY
  - P PARK AND RIDE
- FEDERAL CLASSIFICATION IDENTIFIER**
  - FAU URBAN ARTERIAL OR COLLECTOR
  - MA MINOR ARTERIAL
  - MJC MAJOR COLLECTOR
  - MNC MINOR COLLECTOR
  - PA PRINCIPAL ARTERIAL

**DISCLAIMER:**  
The untraveled highways (laid-out town highways), discontinued highways, and legal trails herein are those of which the Agency of Transportation has record; others may exist.

Highways and bridge data by the Agency of Transportation. All other data from the Vermont Center for Geographic Information. Only named streams are shown.

Vermont State Plane Coordinate System  
North American Datum of 1983  
SPCS Zone Identifier 4400  
Geocentric Reference System 80  
4,000-meter grid, Easting - Northing



**VERMONT**  
**GENERAL HIGHWAY MAP**  
**Town of Lyndon**  
CALEDONIA COUNTY  
Transportation District #7  
Prepared by the  
Vermont Agency of Transportation  
Division of Policy, Planning and Intermodal Development  
in cooperation with  
U.S. Department of Transportation  
Federal Highway Administration

Mileage as of February 10, 2013  
Map prepared October 29, 2013  
SCALE 1:15,840

0.2 0 0.2 0.4 0.6 0.8 Miles  
0 0 0.25 0.5 0.75 1 Kilometers



538,000

540,000

542,000

228,000

228,000

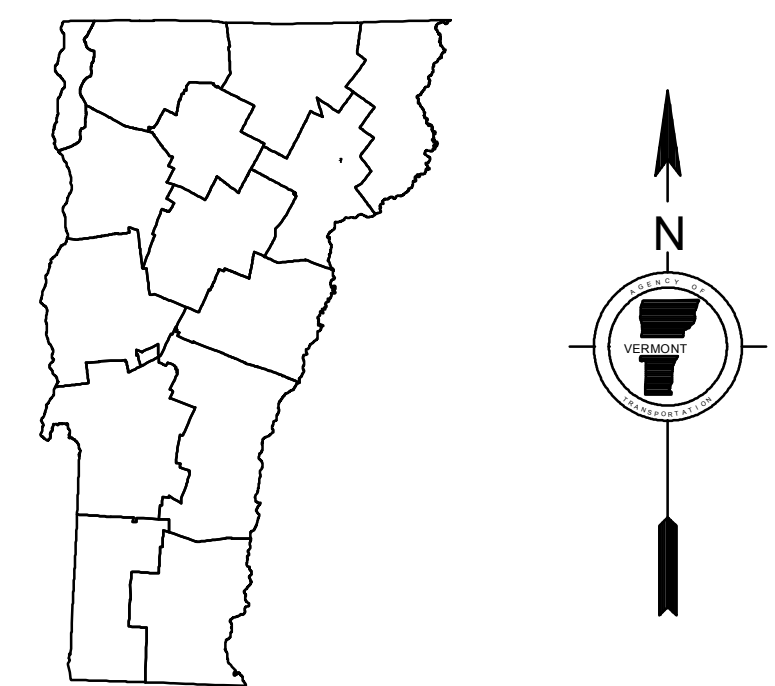
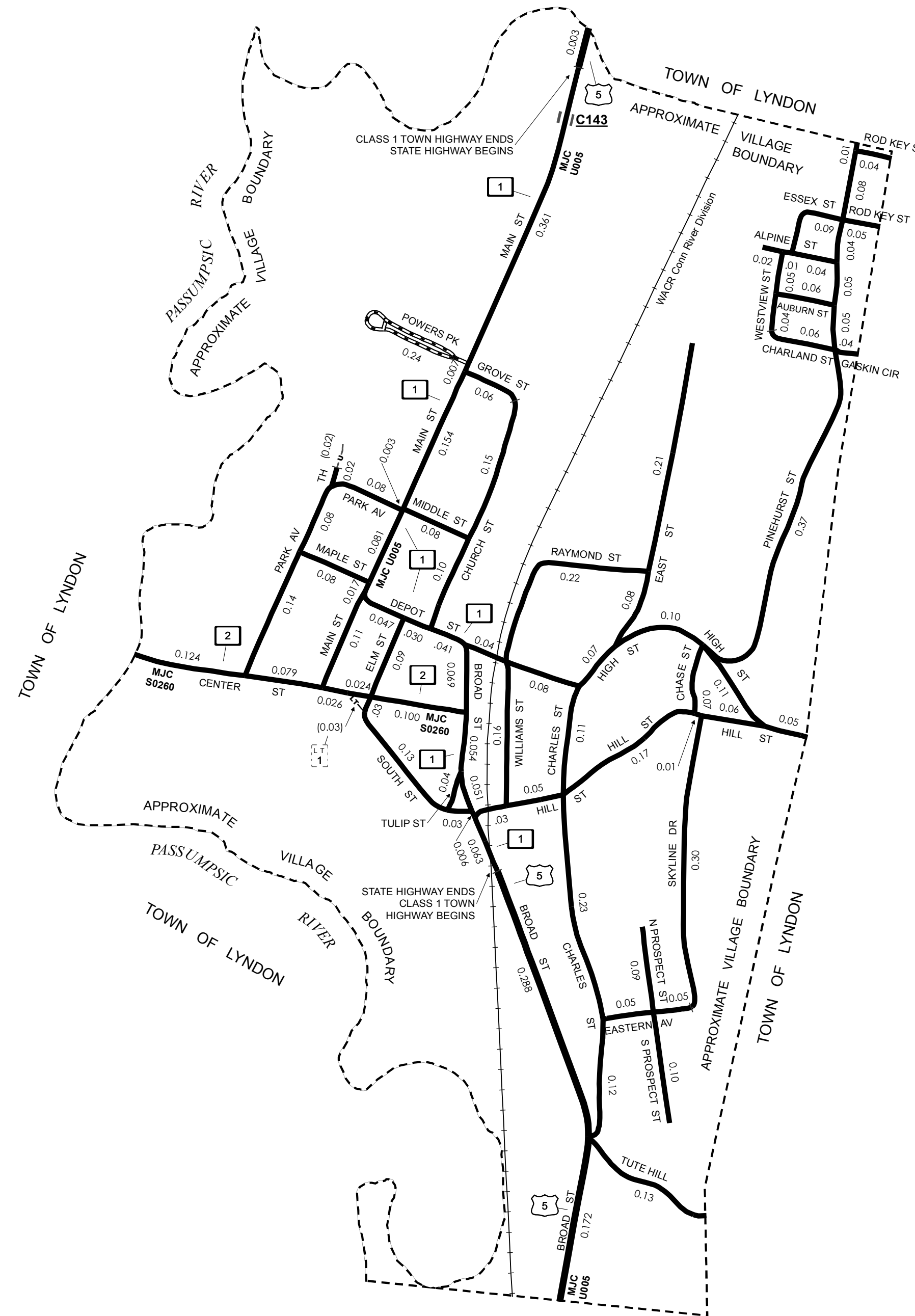
TOWN HWY. No.	LENGTH IN MILES CLASS 3	CLASS 4	TOWN ROAD NAME
101	0.07		ALPINE ST
102	0.06		AUBURN ST
103	0.06		CHARLAND ST
104	0.46		CHARLES ST
105	0.07		CHASE ST
106	0.25		CHURCH ST
107	0.12		DEPOT ST
108	0.29		EAST ST
109	0.10		EASTERN AV
110	0.09		ELM ST
111	0.09		ESSEX ST
112	0.04		GASKIN CIR
113	0.06		GROVE ST
114	0.28		HIGH ST
115	0.37		HILL ST
116	0.11		MAIN ST
117	0.08		MAPLE ST
118	0.08		MIDDLE ST
119	0.09		N PROSPECT ST
120	0.02		TH
120	0.30		PARK AV
121	0.60		PINEHURST ST
122	0.24		POWERS PK
123	0.22		RAYMOND ST
124	0.09		ROD KEY ST
125	0.10		S PROSPECT ST
126	0.30		SKYLINE DR
127	0.19		SOUTH ST
128	0.04		TULIP ST
129	0.13		TUTE HILL
130	0.09		WESTVIEW ST
131	0.16		WILLIAMS ST
<b>TOTAL</b>	<b>5.25</b>	<b>0.00</b>	

LEGAL TRAIL No.	LENGTH IN MILES LEGAL TRAIL
1	(0.03)
<b>TOTAL</b>	<b>0.03</b>

TOWN HWY. No.	LENGTH IN MILES "NOT UP TO STANDARD"
120	(0.02)
<b>TOTAL</b>	<b>0.02</b>

\*The sections of the town highways listed above are legally Class 3, but have been deemed "Not Up To Standard" and are functionally Class 4 Town Highways

MILEAGE SUMMARY		
CLASS 1		
TH-1	0.984	
TH-2	0.353	
	<b>TOTAL CLASS 1</b>	<b>1.337</b>
CLASS 3		
	<b>TOTAL CLASS 3</b>	<b>5.25</b>
	<b>TOTAL TOWN</b>	<b>6.587</b>
US HIGHWAY		
US-5	0.463	
	<b>TOTAL US HIGHWAY</b>	<b>0.463</b>
	<b>TOTAL STATE</b>	<b>0.463</b>
<b>TOTAL, TRAVELED HIGHWAYS, FEB. 10, 2012:</b>		<b>7.050</b>
<small>(Excludes Class 4, Legal Trail, and Unidentified Corridor Mileage)</small>		



# VERMONT GENERAL HIGHWAY MAP

## Village of Lyndonville

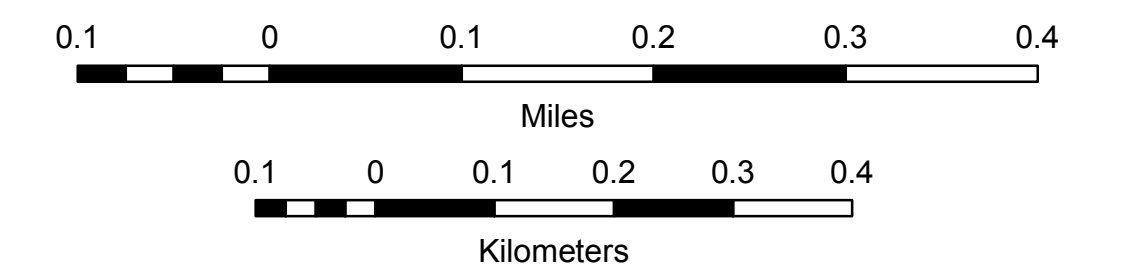
CALEDONIA COUNTY

Transportation District #7

Prepared by the  
 Vermont Agency of Transportation  
 Division of Policy, Planning and Intermodal Development  
 in cooperation with  
 U.S. Department of Transportation  
 Federal Highway Administration

Mileage as of February 10, 2012  
 Map prepared October 02, 2012

SCALE 1:6,336



HIGHWAYS		POLITICAL SUBDIVISIONS		FEDERAL CLASSIFICATION IDENTIFIER	
	INTERSTATE OR DIVIDED HIGHWAY		PUBLIC LAND - GREEN MOUNTAIN NATIONAL FOREST		FAU URBAN ARTERIAL OR COLLECTOR
	STATE - HARD SURFACE OR PAVED		PUBLIC LAND - STATE/MUNICIPAL		MA MINOR ARTERIAL
	U.S. ROUTE		STATE BOUNDARY		MJC MAJOR COLLECTOR
	STATE ROUTE		COUNTY BOUNDARY		MNC MINOR COLLECTOR
	CLASS 1		TOWN BOUNDARY		PA PRINCIPAL ARTERIAL
	CLASS 2		VILLAGE BOUNDARY		
	CLASS 3		URBAN COMPACT BOUNDARY		
	CLASS 4		WATER BODY		
	LEGAL TRAIL		STREAM OR BROOK		
	DISCONTINUED		BRIDGE OR CULVERT		
	HIGHWAY CLASS CHANGE		BRIDGE OR CULVERT GREATER THAN 20'		
	RAILROAD		BRIDGE OR CULVERT 6' - 20'		
	INACTIVE RAILROAD		STATE BRIDGE OR CULVERT IDENTIFIER		
	PARK AND RIDE		TOWN BRIDGE OR CULVERT IDENTIFIER		

**DISCLAIMER:**  
 The untraveled highways (laid-out town highways), discontinued highways, and legal trails hereon are those of which the Agency of Transportation has record; others may exist.  
 Highway and bridge data by the Agency of Transportation. All other data from the Vermont Center for Geographic Information. Only named streams are shown.

Vermont State Plane Coordinate System  
 North American Datum of 1983  
 SPCS\_Zone\_Identifier: 4400  
 Geodetic Reference System 80  
 2,000-meter grid, Easting - Northing

538,000

540,000

542,000

TOWN HWY. No.	LENGTH IN MILES CLASS 3	CLASS 4
2	8.87	
3	0.01	
4	(0.50)	
5	(1.60)	
6	0.55	
7	0.90	(0.52)
8	1.37	(0.08)
10	3.97	
11	1.37	
12	(0.10)	
13	(0.24)	
14	0.26	
15	(0.15)	
16	0.10	
17	3.16	
18	1.28	
19	0.47	(0.28)
20	0.17	
21	(0.25)	
22	(0.06)	
23	0.08	
24	0.02	
25	1.36	
26	0.26	
27	1.55	
28	0.60	
29	2.45	
30	0.90	
32	(0.98)	
33	(0.09)	
34	0.46	
35	(0.25)	
36	0.30	
37	0.06	
38	0.27	
39	0.53	
40	0.50	
<b>TOTAL</b>	<b>30.45</b>	<b>5.10</b>

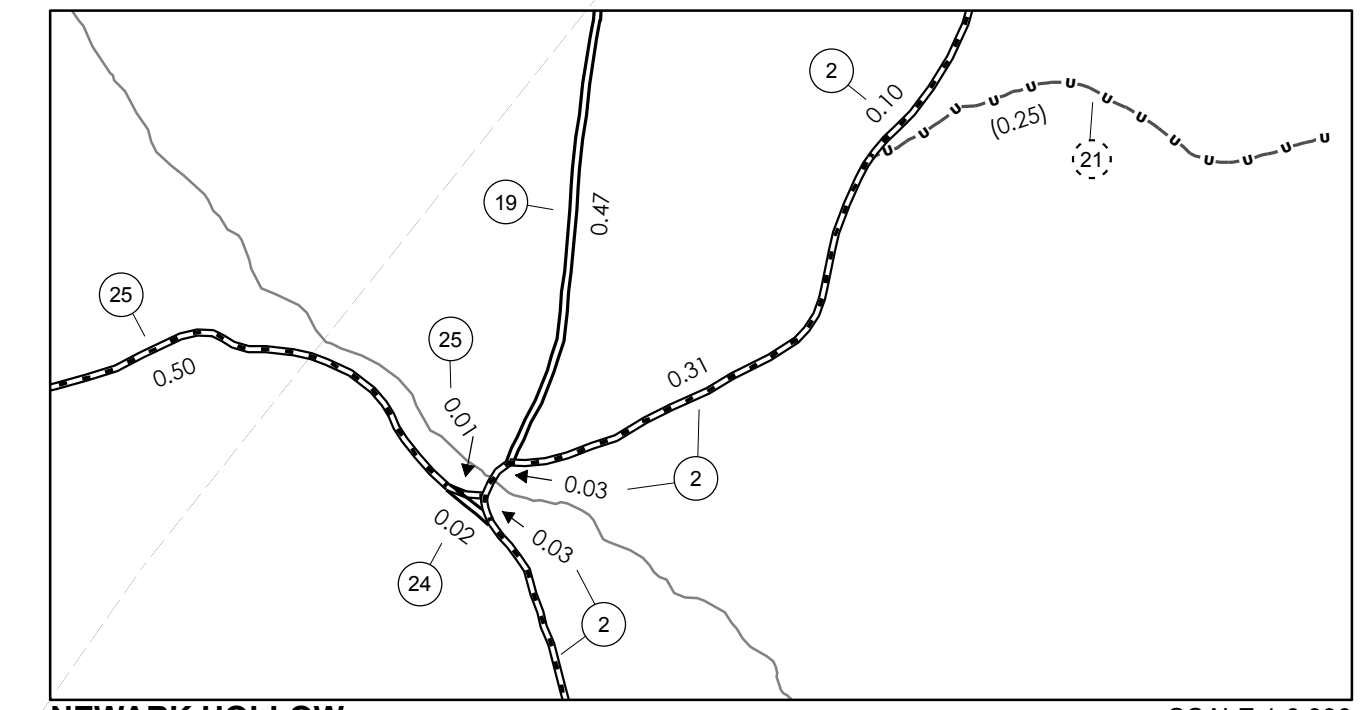
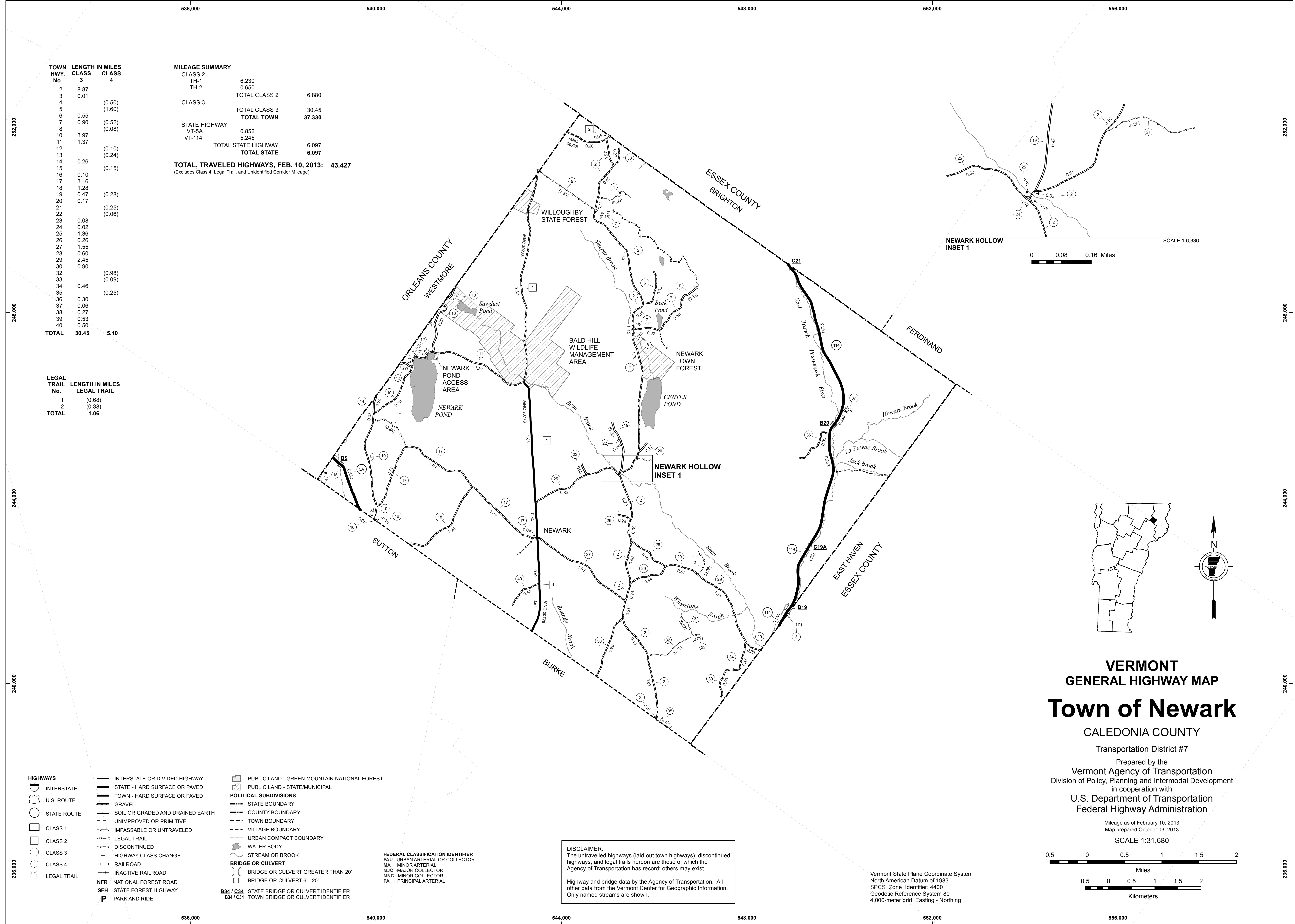
**MILEAGE SUMMARY**

CLASS 2		
TH-1	6.230	
TH-2	0.650	
<b>TOTAL CLASS 2</b>	<b>6.880</b>	
CLASS 3		
<b>TOTAL CLASS 3</b>	<b>30.45</b>	
<b>TOTAL TOWN</b>	<b>37.330</b>	
STATE HIGHWAY		
VT-5A	0.852	
VT-114	5.245	
<b>TOTAL STATE HIGHWAY</b>	<b>6.097</b>	
<b>TOTAL STATE</b>	<b>6.097</b>	
<b>TOTAL, TRAVELED HIGHWAYS, FEB. 10, 2013:</b>	<b>43.427</b>	

(Excludes Class 4, Legal Trail, and Unidentified Corridor Mileage)

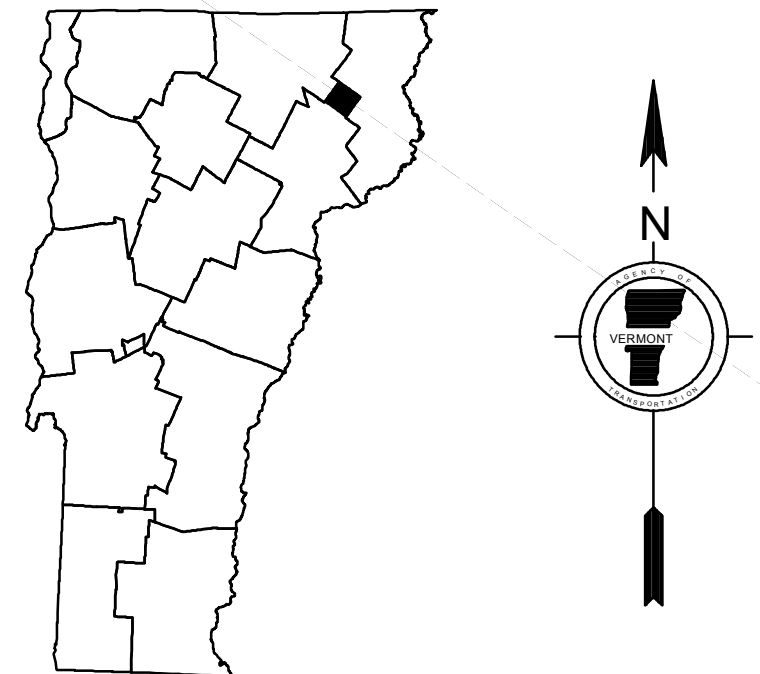
**LEGAL TRAIL**

No.	LENGTH IN MILES LEGAL TRAIL
1	(0.68)
2	(0.38)
<b>TOTAL</b>	<b>1.06</b>



0 0.08 0.16 Miles

SCALE 1:6,336



**VERMONT**  
**GENERAL HIGHWAY MAP**  
**Town of Newark**  
 CALEDONIA COUNTY

Transportation District #7  
 Prepared by the  
 Vermont Agency of Transportation  
 Division of Policy, Planning and Intermodal Development  
 in cooperation with  
 U.S. Department of Transportation  
 Federal Highway Administration

Mileage as of February 10, 2013  
 Map prepared October 03, 2013  
 SCALE 1:31,680

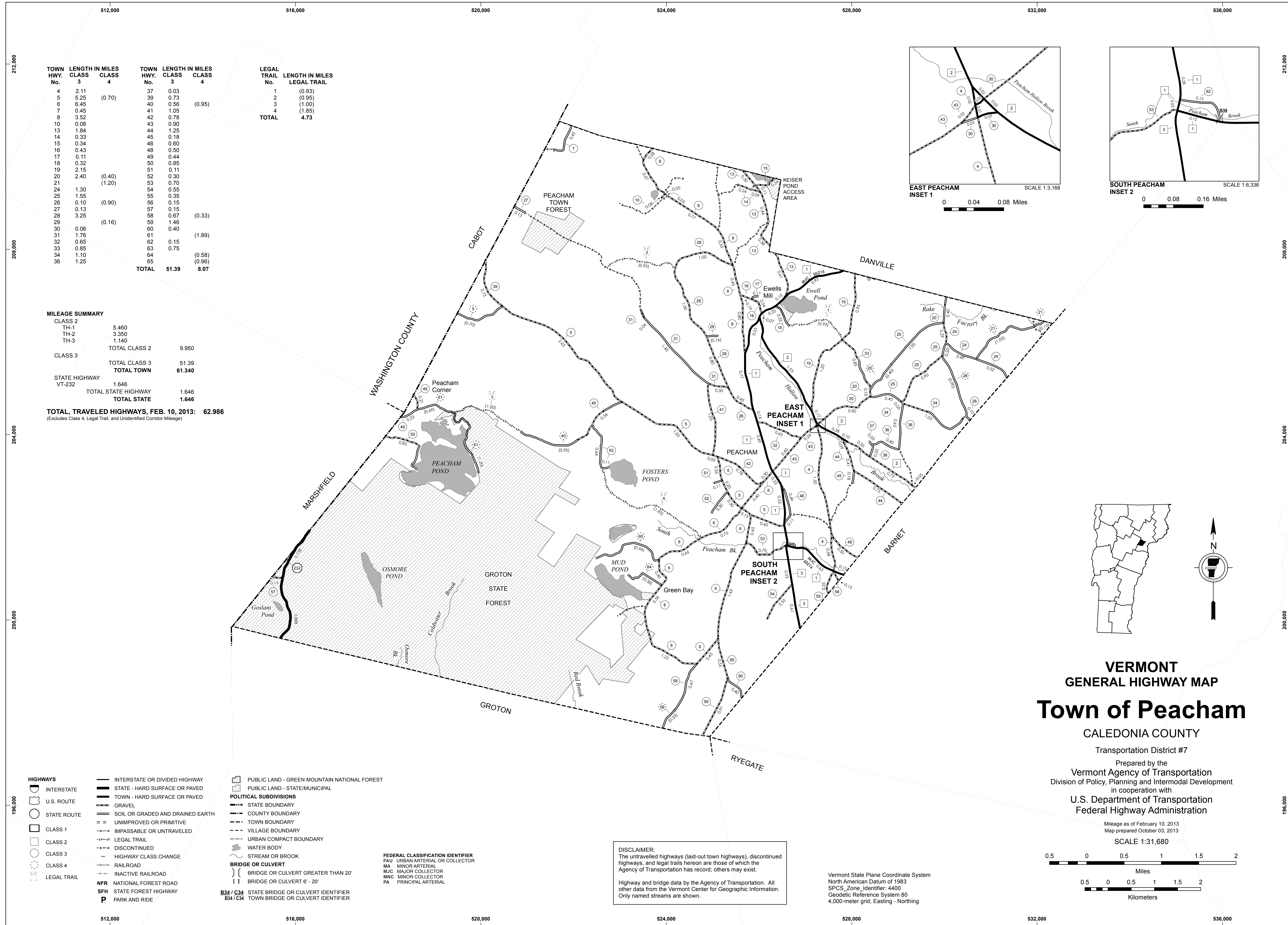
0.5 0 0.5 1 1.5 2 Miles  
 0.5 0 0.5 1 1.5 2 Kilometers

**DISCLAIMER:**  
 The untraveled highways (laid-out town highways), discontinued highways, and legal trails herein are those of which the Agency of Transportation has record; others may exist.

Highway and bridge data by the Agency of Transportation. All other data from the Vermont Center for Geographic Information. Only named streams are shown.

- HIGHWAYS**
- INTERSTATE
  - U.S. ROUTE
  - STATE ROUTE
  - CLASS 1
  - CLASS 2
  - CLASS 3
  - CLASS 4
  - LEGAL TRAIL
- INTERSTATE OR DIVIDED HIGHWAY  
 STATE - HARD SURFACE OR PAVED  
 TOWN - HARD SURFACE OR PAVED  
 GRAVEL  
 SOIL OR GRADED AND DRAINED EARTH  
 UNIMPROVED OR PRIMITIVE  
 IMPASSABLE OR UNTRAVELED  
 LEGAL TRAIL  
 DISCONTINUED  
 HIGHWAY CLASS CHANGE  
 RAILROAD  
 INACTIVE RAILROAD  
 NATIONAL FOREST ROAD  
 STATE FOREST HIGHWAY  
 PARK AND RIDE
- PUBLIC LAND - GREEN MOUNTAIN NATIONAL FOREST**  
 PUBLIC LAND - STATE/MUNICIPAL
- POLITICAL SUBDIVISIONS**
- STATE BOUNDARY
  - COUNTY BOUNDARY
  - TOWN BOUNDARY
  - VILLAGE BOUNDARY
  - URBAN COMPACT BOUNDARY
  - WATER BODY
  - STREAM OR BROOK
- BRIDGE OR CULVERT**
- BRIDGE OR CULVERT GREATER THAN 20'
  - BRIDGE OR CULVERT 6' - 20'
- FEDERAL CLASSIFICATION IDENTIFIER**
- FAU URBAN ARTERIAL OR COLLECTOR
  - MA MINOR ARTERIAL
  - MJC MAJOR COLLECTOR
  - MNC MINOR COLLECTOR
  - PA PRINCIPAL ARTERIAL
- B34 / C34** STATE BRIDGE OR CULVERT IDENTIFIER  
**B34 / C34** TOWN BRIDGE OR CULVERT IDENTIFIER



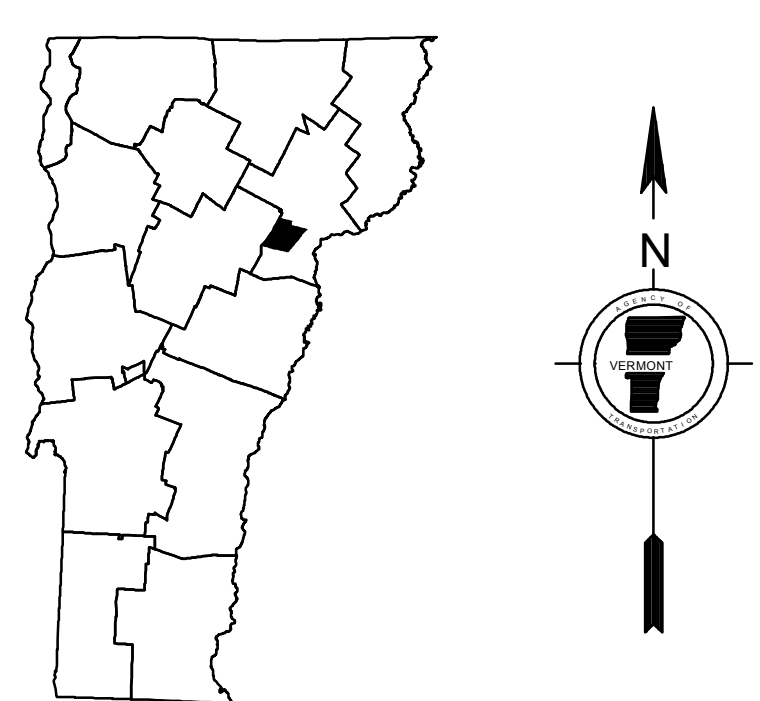
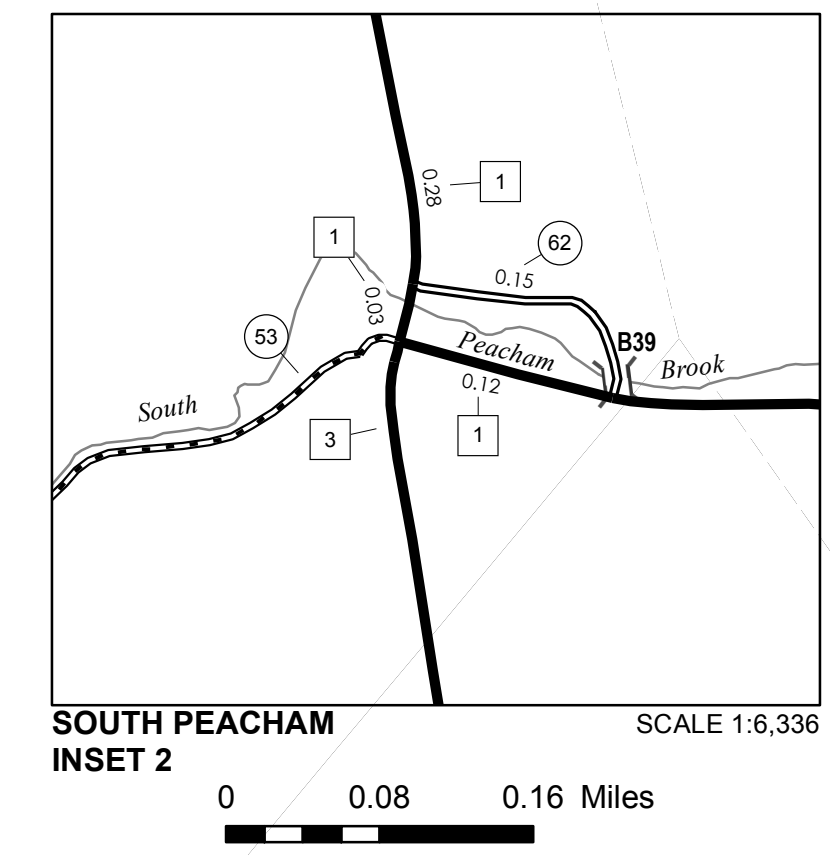
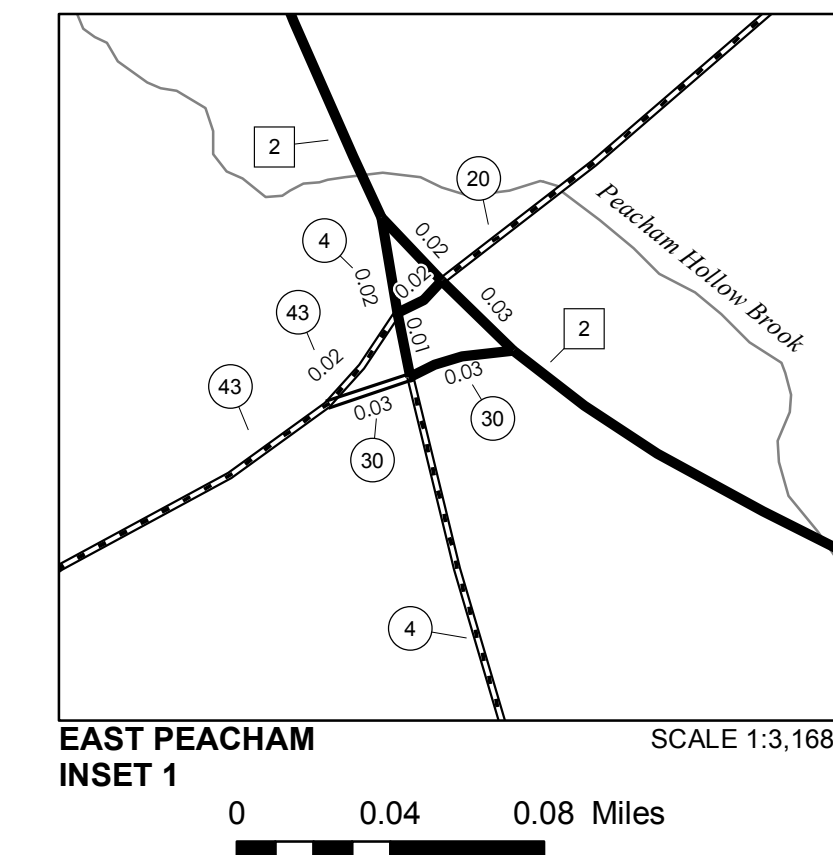


TOWN HWY. No.	LENGTH IN MILES CLASS 3	LENGTH IN MILES CLASS 4	TOWN HWY. No.	LENGTH IN MILES CLASS 3	LENGTH IN MILES CLASS 4	LEGAL TRAIL No.	LENGTH IN MILES LEGAL TRAIL
4	2.11		37	0.03		1	(0.93)
5	5.25	(0.70)	39	0.73		2	(0.95)
6	6.45		40	0.56		3	(1.00)
7	0.45		41	1.05	(0.95)	4	(1.85)
8	3.52		42	0.78		TOTAL	4.73
10	0.08		43	0.90			
13	1.84		44	1.25			
14	0.33		45	0.18			
15	0.34		46	0.60			
16	0.43		48	0.50			
17	0.11		49	0.44			
18	0.32		50	0.85			
19	2.15		51	0.11			
20	2.40	(0.40)	52	0.30			
21		(1.20)	53	0.70			
24	1.30		54	0.55			
25	1.55		55	0.35			
26	0.10	(0.90)	56	0.15			
27	0.13		57	0.15			
28	3.25		58	0.67	(0.33)		
29		(0.16)	59	1.46			
30	0.06		60	0.40			
31	1.76		61		(1.89)		
32	0.65		62	0.15			
33	0.85		63	0.75			
34	1.10		64		(0.58)		
36	1.25		65		(0.96)		
			<b>TOTAL</b>	<b>51.39</b>	<b>8.07</b>		

**MILEAGE SUMMARY**

CLASS 2		
TH-1	5.460	
TH-2	3.350	
TH-3	1.140	
<b>TOTAL CLASS 2</b>		<b>9.950</b>
<b>TOTAL CLASS 3</b>		<b>51.39</b>
<b>TOTAL TOWN</b>		<b>61.340</b>
STATE HIGHWAY VT-232	1.646	
<b>TOTAL STATE HIGHWAY</b>		<b>1.646</b>
<b>TOTAL, TRAVELED HIGHWAYS, FEB. 10, 2013:</b>		<b>62.986</b>

*(Excludes Class 4, Legal Trail, and Unidentified Corridor Mileage)*

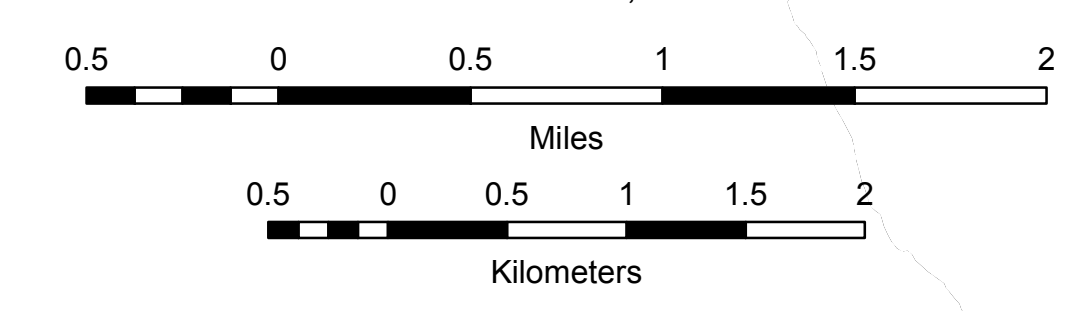


**VERMONT**  
**GENERAL HIGHWAY MAP**  
**Town of Peacham**

CALEDONIA COUNTY  
 Transportation District #7

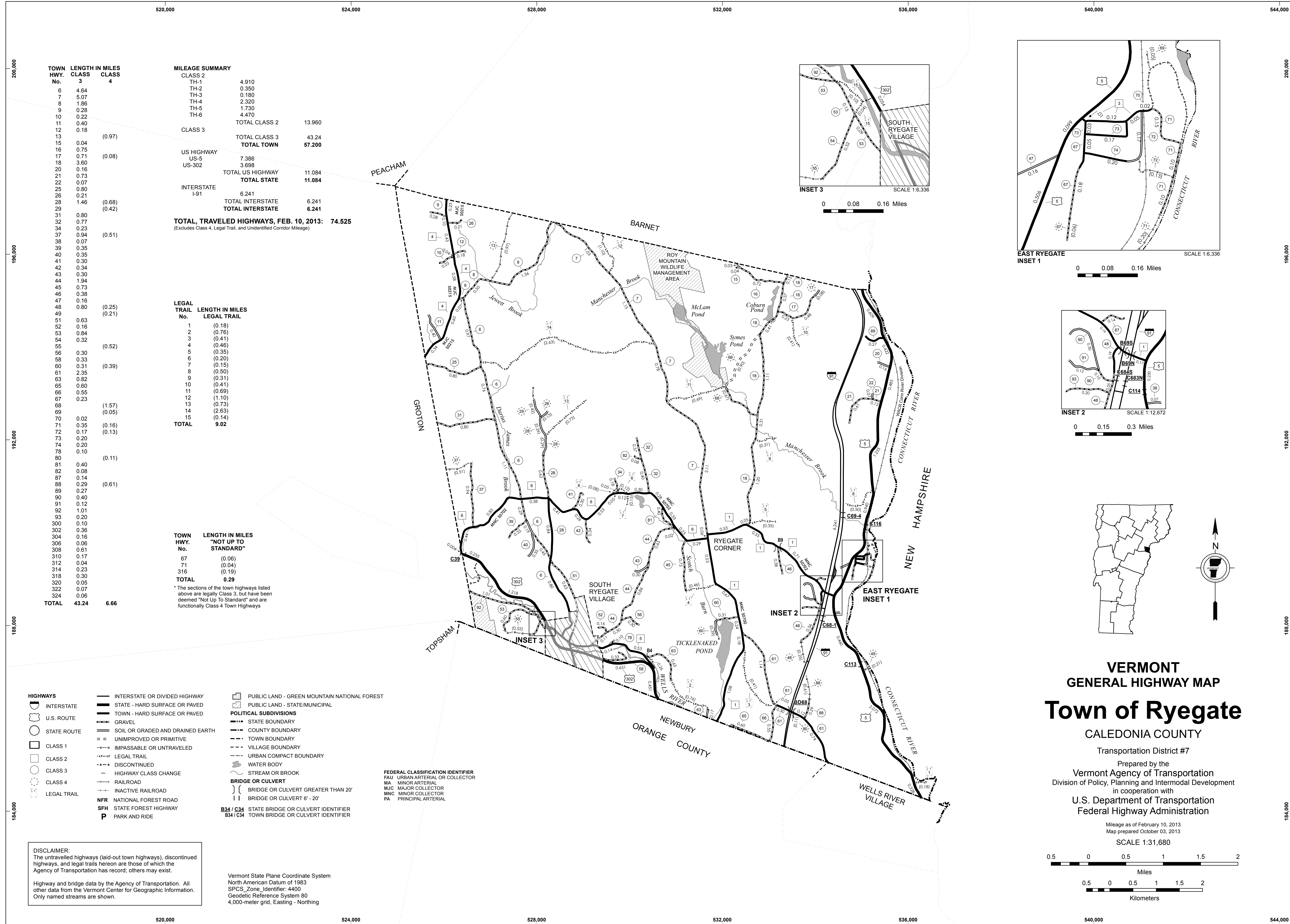
Prepared by the  
 Vermont Agency of Transportation  
 Division of Policy, Planning and Intermodal Development  
 in cooperation with  
 U.S. Department of Transportation  
 Federal Highway Administration

Mileage as of February 10, 2013  
 Map prepared October 03, 2013  
 SCALE 1:31,680



**DISCLAIMER:**  
 The untraveled highways (laid-out town highways), discontinued highways, and legal trails hereon are those of which the Agency of Transportation has record; others may exist.  
 Highway and bridge data by the Agency of Transportation. All other data from the Vermont Center for Geographic Information. Only named streams are shown.

Vermont State Plane Coordinate System  
 North American Datum of 1983  
 SPCS\_Zone\_Identifier: 4400  
 Geodetic Reference System 80  
 4,000-meter grid, Easting - Northing



TOWN HWY. No.	LENGTH IN MILES CLASS 3	LENGTH IN MILES CLASS 4	MILEAGE SUMMARY
6	4.64		CLASS 2
7	5.07		TH-1 4.910
8	1.86		TH-2 0.350
9	0.28		TH-3 0.180
10	0.22		TH-4 2.320
11	0.40		TH-5 1.730
12	0.18		TH-6 4.470
13			TOTAL CLASS 2 13.960
15	0.04	(0.97)	CLASS 3
16	0.75		TOTAL CLASS 3 43.24
17	0.71	(0.08)	US HIGHWAY
18	3.60		US-5 7.386
20	0.16		US-302 3.698
21	0.73		TOTAL US HIGHWAY 11.084
22	0.07		TOTAL STATE 11.084
25	0.80		INTERSTATE
26	0.21		I-91 6.241
28	1.46	(0.68)	TOTAL INTERSTATE 6.241
29		(0.42)	TOTAL INTERSTATE 6.241
31	0.80		
32	0.77		
34	0.23		
37	0.94	(0.51)	
38	0.07		
39	0.35		
40	0.35		
41	0.34		
42	0.34		
43	0.30		
44	1.94		
45	0.73		
46	0.38		
47	0.16		
48	0.80	(0.25)	
49		(0.21)	
51	0.63		
52	0.16	(0.18)	
53	0.84	(0.76)	
54	0.32	(0.41)	
55		(0.46)	
56	0.30	(0.35)	
58	0.33	(0.20)	
60	0.31	(0.15)	
61	2.35	(0.50)	
63	0.82	(0.31)	
65	0.60	(0.41)	
66	0.55	(0.69)	
67	0.23	(1.10)	
68		(0.73)	
69		(2.63)	
70	0.02	(0.14)	
71	0.35	(0.16)	
72	0.17	(0.13)	
73	0.20		
74	0.20		
78	0.10		
80		(0.11)	
81	0.40		
82	0.08		
87	0.14		
88	0.29	(0.61)	
89	0.27		
90	0.40		
91	0.12		
92	1.01		
93	0.20		
300	0.10		
302	0.36		
304	0.16		
306	0.06		
308	0.61		
310	0.17	(0.06)	
312	0.04	(0.04)	
314	0.23	(0.19)	
318	0.30		
320	0.05		
322	0.07		
324	0.06		
<b>TOTAL</b>	<b>43.24</b>	<b>6.66</b>	

LEGAL TRAIL No.	LENGTH IN MILES LEGAL TRAIL
1	(0.18)
2	(0.76)
3	(0.41)
4	(0.46)
5	(0.35)
6	(0.20)
7	(0.15)
8	(0.50)
9	(0.31)
10	(0.41)
11	(0.69)
12	(1.10)
13	(0.73)
14	(2.63)
15	(0.14)
<b>TOTAL</b>	<b>9.02</b>

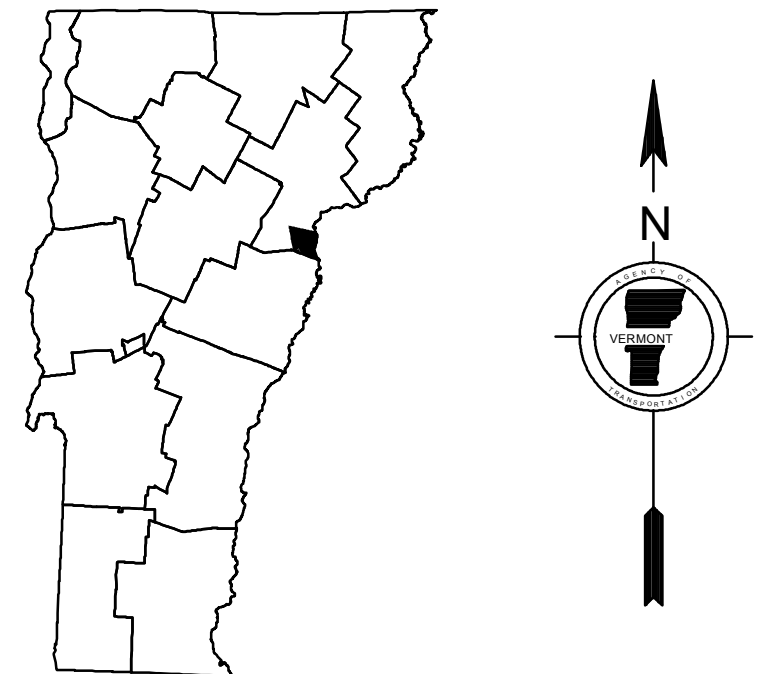
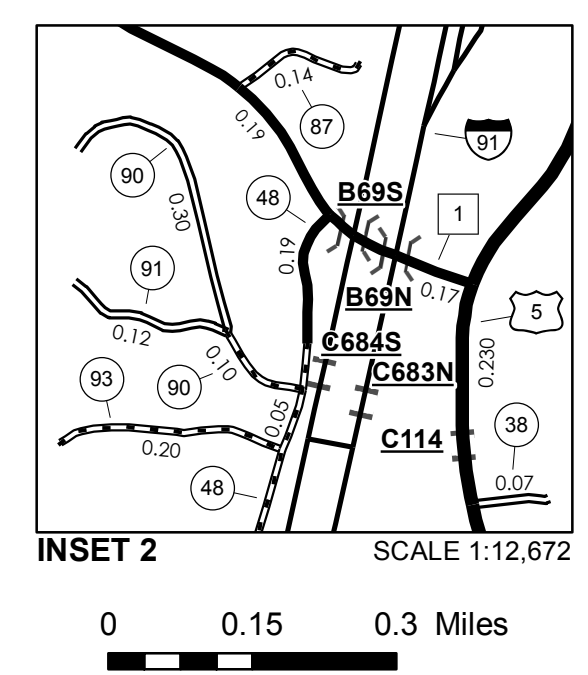
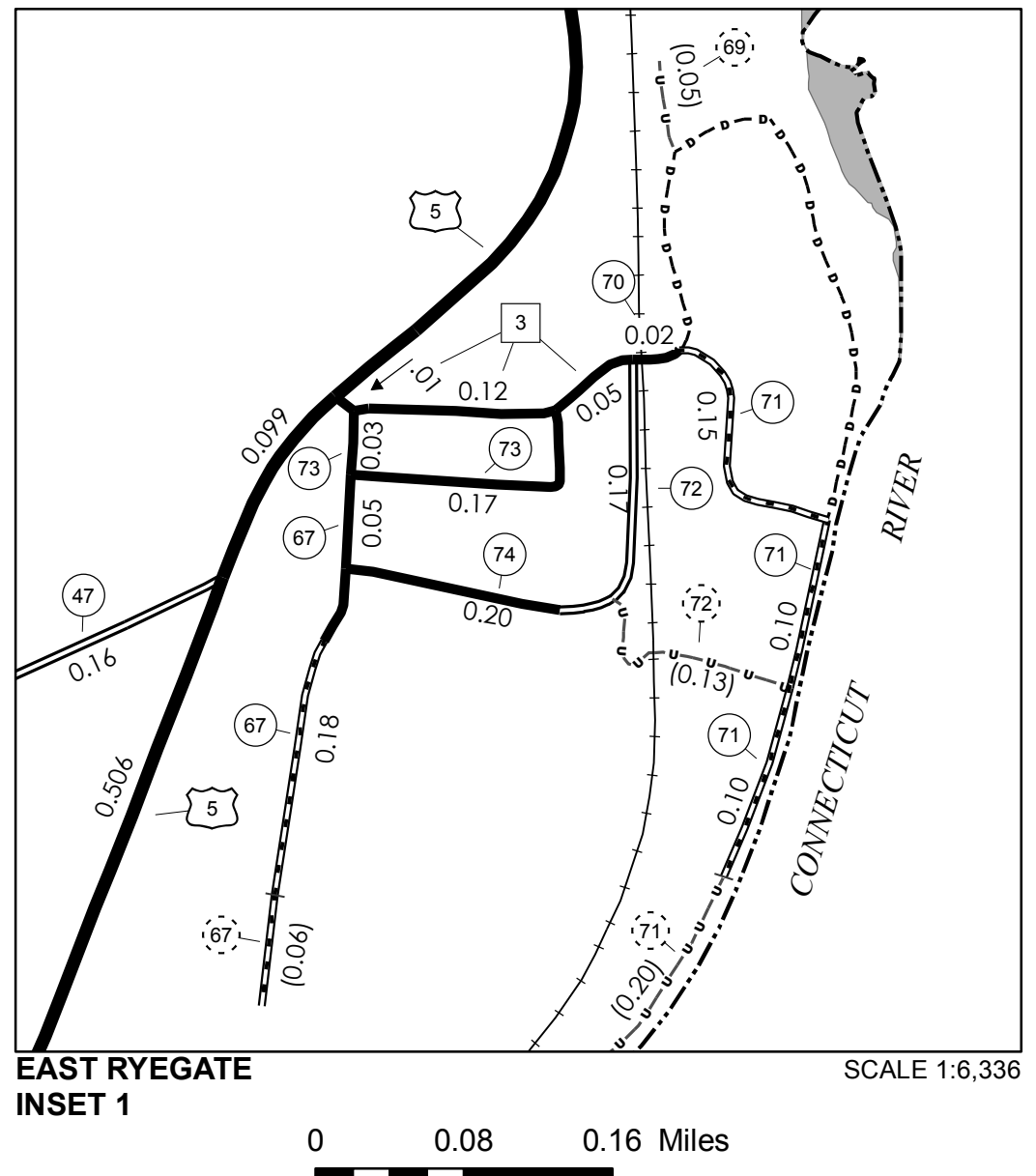
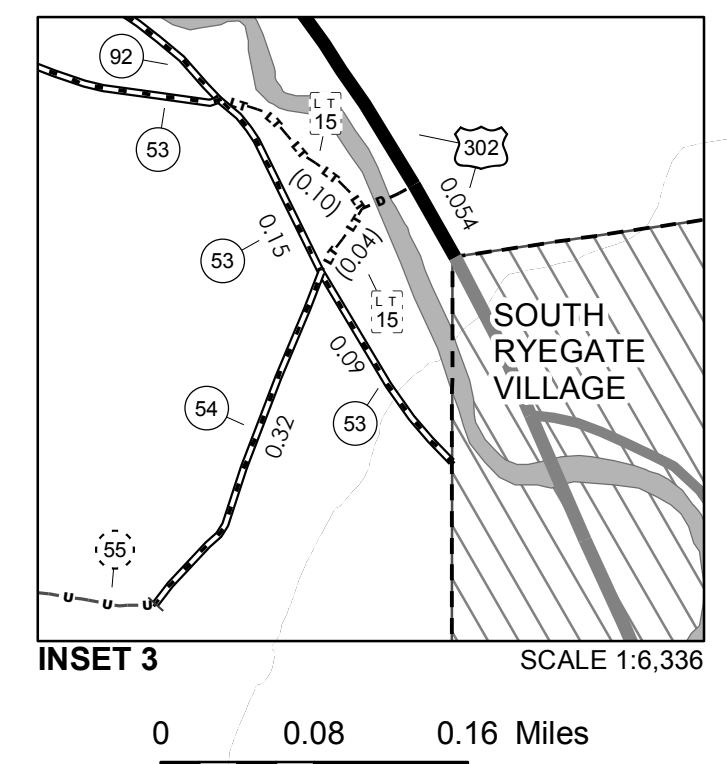
TOWN HWY. No.	LENGTH IN MILES "NOT UP TO STANDARD"
67	(0.06)
71	(0.04)
316	(0.19)
<b>TOTAL</b>	<b>0.29</b>

\* The sections of the town highways listed above are legally Class 3, but have been deemed "Not Up to Standard" and are functionally Class 4 Town Highways

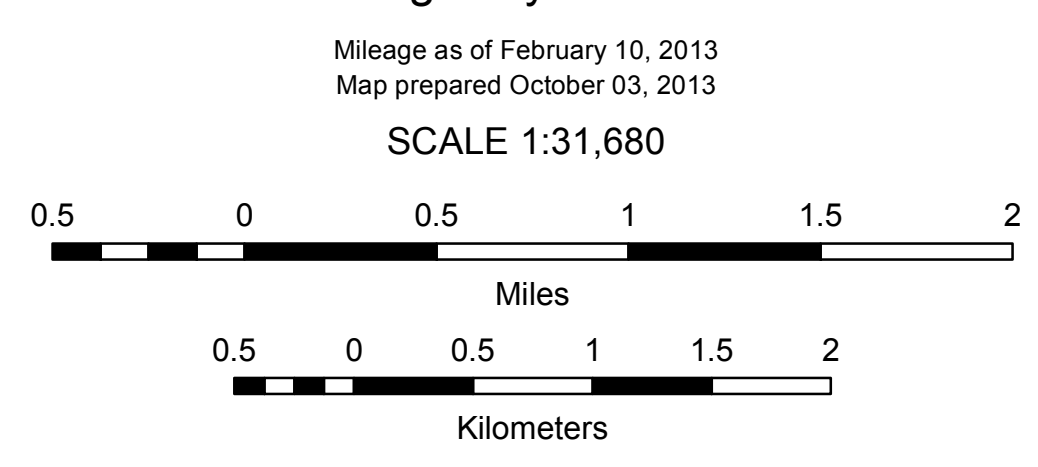
- HIGHWAYS**
  - INTERSTATE OR DIVIDED HIGHWAY
  - STATE - HARD SURFACE OR PAVED
  - TOWN - HARD SURFACE OR PAVED
  - GRAVEL
  - SOIL OR GRADED AND DRAINED EARTH
  - UNIMPROVED OR PRIMITIVE
  - IMPASSABLE OR UNTRAVELED
  - LEGAL TRAIL
  - DISCONTINUED
  - HIGHWAY CLASS CHANGE
  - RAILROAD
  - INACTIVE RAILROAD
  - NFR NATIONAL FOREST ROAD
  - SFH STATE FOREST HIGHWAY
  - P PARK AND RIDE
- POLITICAL SUBDIVISIONS**
  - STATE BOUNDARY
  - COUNTY BOUNDARY
  - TOWN BOUNDARY
  - VILLAGE BOUNDARY
  - URBAN COMPACT BOUNDARY
  - WATER BODY
  - STREAM OR BROOK
- BRIDGE OR CULVERT**
  - BRIDGE OR CULVERT GREATER THAN 20'
  - BRIDGE OR CULVERT 6' - 20'
- FEDERAL CLASSIFICATION IDENTIFIER**
  - FAU URBAN ARTERIAL OR COLLECTOR
  - MA MINOR ARTERIAL
  - MJC MAJOR COLLECTOR
  - MNC MINOR COLLECTOR
  - PA PRINCIPAL ARTERIAL
- STATE BRIDGE OR CULVERT IDENTIFIER**
  - B34 / C34 STATE BRIDGE OR CULVERT IDENTIFIER
  - B34 / C34 TOWN BRIDGE OR CULVERT IDENTIFIER
- PUBLIC LAND - GREEN MOUNTAIN NATIONAL FOREST**
- PUBLIC LAND - STATE/MUNICIPAL**

**DISCLAIMER:**  
The untraveled highways (laid-out town highways), discontinued highways, and legal trails hereon are those of which the Agency of Transportation has record; others may exist.  
Highway and bridge data by the Agency of Transportation. All other data from the Vermont Center for Geographic Information. Only named streams are shown.

Vermont State Plane Coordinate System  
North American Datum of 1983  
SPCS\_Zone\_Identifier: 4400  
Geodetic Reference System 80  
4,000-meter grid, Easting - Northing



**VERMONT**  
**GENERAL HIGHWAY MAP**  
**Town of Ryegate**  
CALEDONIA COUNTY  
Transportation District #7  
Prepared by the  
Vermont Agency of Transportation  
Division of Policy, Planning and Intermodal Development  
in cooperation with  
U.S. Department of Transportation  
Federal Highway Administration





TOWN HWY NO.	LENGTH IN MILES CLASS 3	LENGTH IN MILES CLASS 4	MILEAGE SUMMARY		
300	0.100		CLASS 1 TOWN HIGHWAYS:		
302	0.360		TOTAL CLASS 1 TOWN HWYS.	0.000	
304	0.160		CLASS 2 TOWN HIGHWAYS:		
306	0.060		NO. 2	0.350	
308	0.610		NO. 5	0.800	
310	0.170		TOTAL CLASS 2 TOWN HWYS.	1.150	
312	0.040		CLASS 3 TOWN HIGHWAYS:		
314	0.230		TOTAL CLASS 3 TOWN HWYS.	2.210	
*316	0.000	(0.190)	TOTAL TOWN HWYS.	3.360	
318	0.300		STATE HIGHWAYS:		
320	0.050		INTERSTATE RAMP	0.000	
322	0.070		TOTAL INTERSTATE HWYS.	0.000	
324	0.060		STATE HWY. 302	1.065	
TOTAL	2.210	0.190	TOTAL NON-INTERSTATE HWYS.	1.065	
			TOTAL STATE HWYS.	1.065	
			TOTAL TRAVELLED HWYS., FEB. 10, 2004	4.425	
			(EXCLUDES CLASS 4 MILEAGE)		

\* PORTION(S) OF THESE TOWN HIGHWAYS ARE CLASS 3, BUT ARE FUNCTIONALLY CLASS 4.

- HIGHWAYS**
- INTERSTATE
  - STATE HIGHWAY SYSTEM
  - TOWN HIGHWAY SYSTEM
  - U - IMPASSABLE OR UNTRAVELED
  - D - DISCONTINUED
  - LT - LEGAL TRAIL
  - FT - FOOT TRAIL

- 89 - INTERSTATE ROUTE
- 2 - U. S. NUMBERED ROUTE
- 3 - STATE NUMBERED ROUTE
- 7 - INTERCHANGE NUMBER
- 4 - CLASS 1 TOWN HIGHWAY
- 2 - CLASS 2 TOWN HIGHWAY
- 6 - CLASS 3 TOWN HIGHWAY
- 6 - CLASS 4 TOWN HIGHWAY
- NFR - NATIONAL FOREST ROAD
- SFH - STATE FOREST HIGHWAY

- BRIDGE OR CULVERT < 6'
- BRIDGE OR CULVERT 6' - 20'
- BRIDGE GREATER THAN 20'
- CB - COVERED BRIDGE

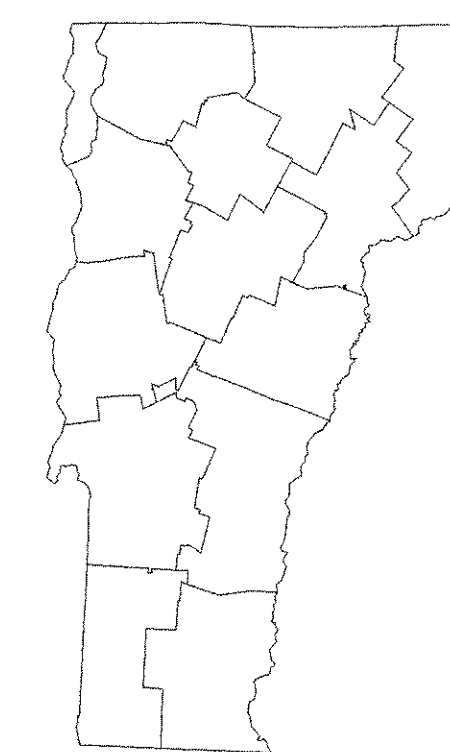
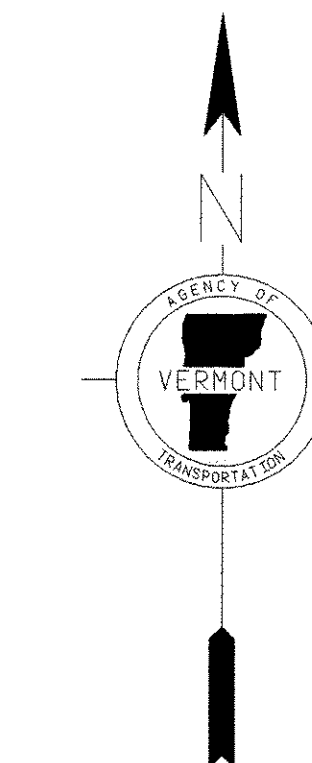
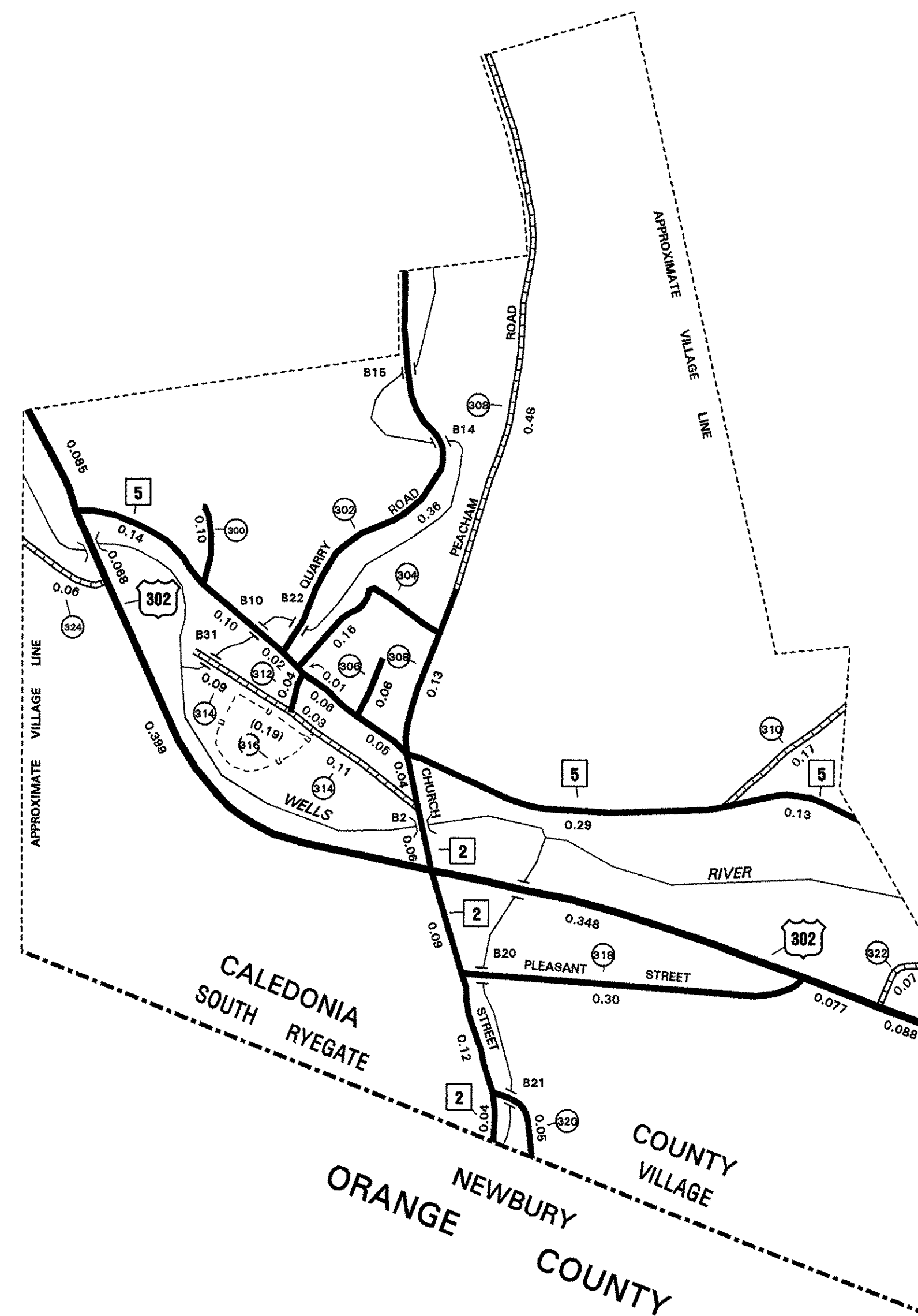
- NATURAL FEATURES**
- SINGLE LINE STREAM
  - OPEN WATER
  - SWAMP

- POLITICAL SUBDIVISIONS**
- STATE BOUNDARY
  - COUNTY BOUNDARY
  - TOWN BOUNDARY
  - CITY BOUNDARY
  - VILLAGE BOUNDARY
  - URBAN COMPACT BOUNDARY

- ROAD SURFACE TYPES**
- STATE PAVED
  - OTHER PAVED
  - STATE GRAVEL
  - OTHER GRAVEL
  - GRADED AND DRAINED
  - UNIMPROVED/PRIMITIVE


- OTHER TRANSPORTATION**
- RAILROAD
  - AIRPORT TERMINAL

- MISCELLANEOUS**
- DAM



# VERMONT GENERAL HIGHWAY MAP VILLAGE OF SOUTH RYEGATE

PREPARED BY THE  
VERMONT AGENCY OF TRANSPORTATION  
PROGRAM DEVELOPMENT DIVISION  
IN COOPERATION WITH  
U. S. DEPARTMENT OF TRANSPORTATION  
FEDERAL HIGHWAY ADMINISTRATION



**DISCLAIMER:**  
Highway and bridge data by Vermont Agency of Transportation, Division of Program Development. All other data from Vermont Center for Geographic Information.

TOWN HWY. No.	LENGTH IN MILES CLASS 3	LENGTH IN MILES CLASS 4
3	2.43	(2.17)
6	0.15	(0.02)
7	0.15	(0.02)
8	0.44	(0.02)
9	0.32	(1.18)
10	0.32	(0.35)
11	4.89	(0.80)
13	1.80	(1.98)
14	0.30	(0.70)
15	0.95	(0.25)
16	0.46	(0.29)
17	0.30	(0.30)
18	0.35	(1.30)
19	0.20	(0.25)
20	0.20	(0.15)
21	0.35	(1.65)
22	0.50	(0.25)
23	0.22	(0.75)
24	0.22	(1.21)
25	0.84	(0.20)
26	0.84	(0.16)
27	1.40	(0.10)
28	0.55	(0.15)
29	0.20	(0.03)
30	0.20	(0.50)
31	0.63	(0.01)
32	0.25	(0.15)
33	0.25	(0.15)
34	0.28	(0.03)
35	1.10	(0.03)
36	0.07	(0.50)
37	0.07	(0.15)
38	0.02	(0.15)
39	0.10	(0.03)
40	0.14	(0.50)
41	0.07	(0.15)
42	0.02	(0.15)
43	0.10	(0.03)
44	0.14	(0.50)
45	0.14	(0.50)
46	0.14	(0.50)
47	0.14	(0.50)
48	0.14	(0.50)
<b>TOTAL</b>	<b>20.28</b>	<b>14.77</b>

**MILEAGE SUMMARY**

CLASS 2	3.850	
TH-1	4.300	
TH-2		
<b>TOTAL CLASS 2</b>	<b>8.150</b>	
CLASS 3		
<b>TOTAL CLASS 3</b>	<b>20.28</b>	
<b>TOTAL TOWN</b>	<b>28.430</b>	
STATE HIGHWAY		
VT-122	7.727	
<b>TOTAL STATE HIGHWAY</b>	<b>7.727</b>	
INTERSTATE		
I-91	8.546	
<b>TOTAL INTERSTATE</b>	<b>8.546</b>	
<b>TOTAL, TRAVELED HIGHWAYS, FEB. 10, 2013:</b>	<b>44.703</b>	

(Excludes Class 4, Legal Trail, and Unidentified Corridor Mileage)

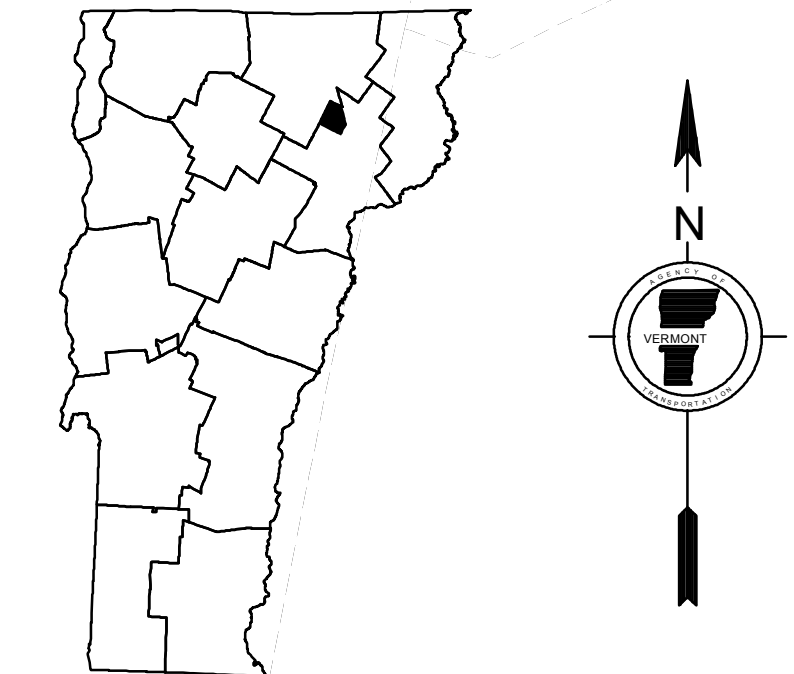
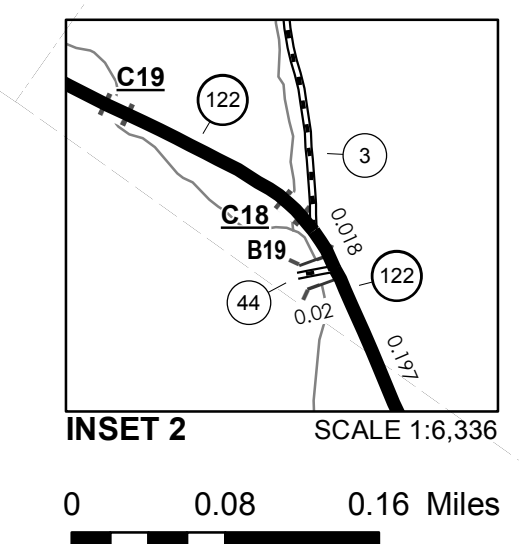
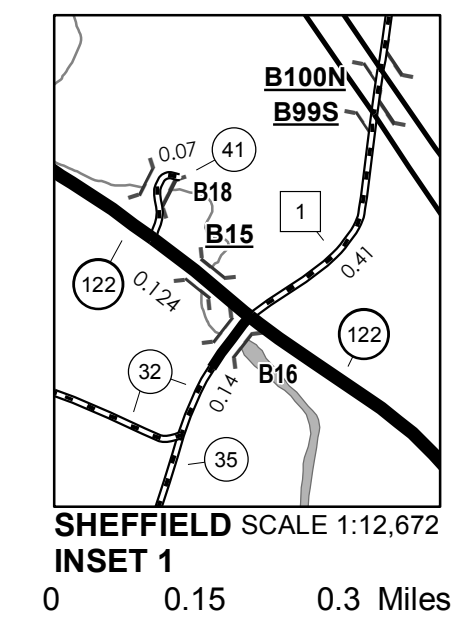
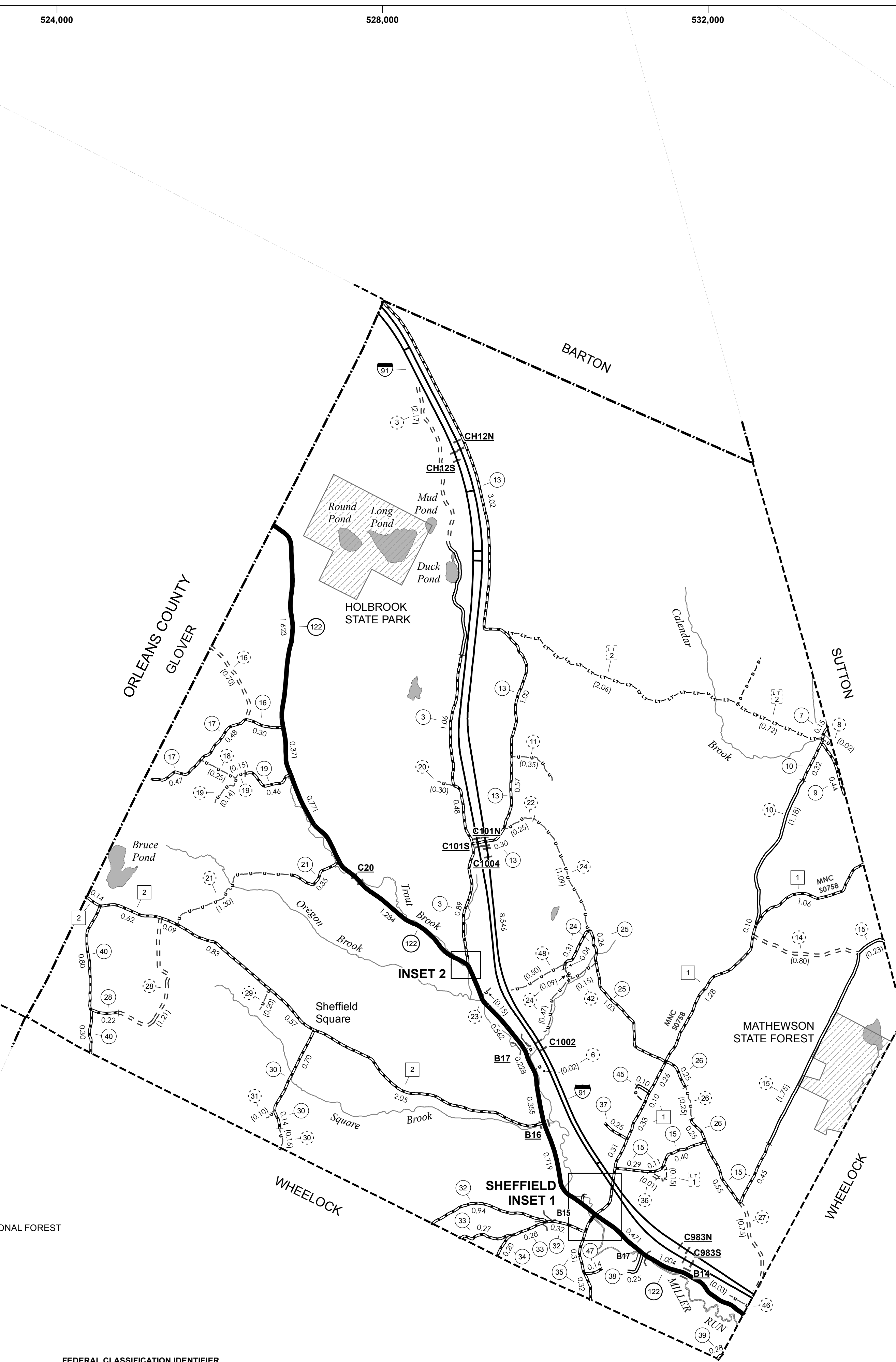
**LEGAL TRAIL**

LEGAL TRAIL No.	LENGTH IN MILES LEGAL TRAIL
1	(0.15)
2	(2.78)
<b>TOTAL</b>	<b>2.93</b>

- HIGHWAYS**
- INTERSTATE
  - U.S. ROUTE
  - STATE ROUTE
  - CLASS 1
  - CLASS 2
  - CLASS 3
  - CLASS 4
  - LEGAL TRAIL
  - INTERSTATE OR DIVIDED HIGHWAY
  - STATE - HARD SURFACE OR PAVED
  - TOWN - HARD SURFACE OR PAVED
  - GRAVEL
  - SOIL OR GRADED AND DRAINED EARTH
  - UNIMPROVED OR PRIMITIVE
  - IMPASSABLE OR UNTRAVELED
  - LEGAL TRAIL
  - DISCONTINUED
  - HIGHWAY CLASS CHANGE
  - RAILROAD
  - INACTIVE RAILROAD
  - NFR NATIONAL FOREST ROAD
  - SFH STATE FOREST HIGHWAY
  - P PARK AND RIDE
- POLITICAL SUBDIVISIONS**
- STATE BOUNDARY
  - COUNTY BOUNDARY
  - TOWN BOUNDARY
  - VILLAGE BOUNDARY
  - URBAN COMPACT BOUNDARY
  - WATER BODY
  - STREAM OR BROOK
- BRIDGE OR CULVERT**
- BRIDGE OR CULVERT GREATER THAN 20'
  - BRIDGE OR CULVERT 6' - 20'
- FEDERAL CLASSIFICATION IDENTIFIER**
- FAU URBAN ARTERIAL OR COLLECTOR
  - MJC MAJOR COLLECTOR
  - MNC MINOR COLLECTOR
  - PA PRINCIPAL ARTERIAL
- PUBLIC LAND - GREEN MOUNTAIN NATIONAL FOREST**
- PUBLIC LAND - STATE/MUNICIPAL**
- B34 / C34** STATE BRIDGE OR CULVERT IDENTIFIER  
**B34 / C34** TOWN BRIDGE OR CULVERT IDENTIFIER

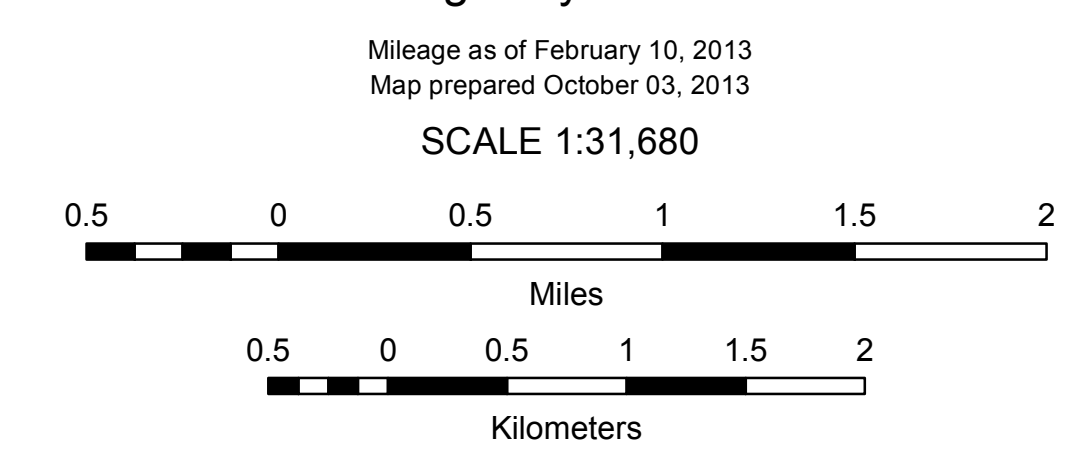
**DISCLAIMER:**  
 The untraveled highways (laid-out town highways), discontinued highways, and legal trails herein are those of which the Agency of Transportation has record; others may exist.  
 Highway and bridge data by the Agency of Transportation. All other data from the Vermont Center for Geographic Information. Only named streams are shown.

Vermont State Plane Coordinate System  
 North American Datum of 1983  
 SPCS\_Zone\_Identifier: 4400  
 Geodetic Reference System 80  
 4,000-meter grid, Easting - Northing

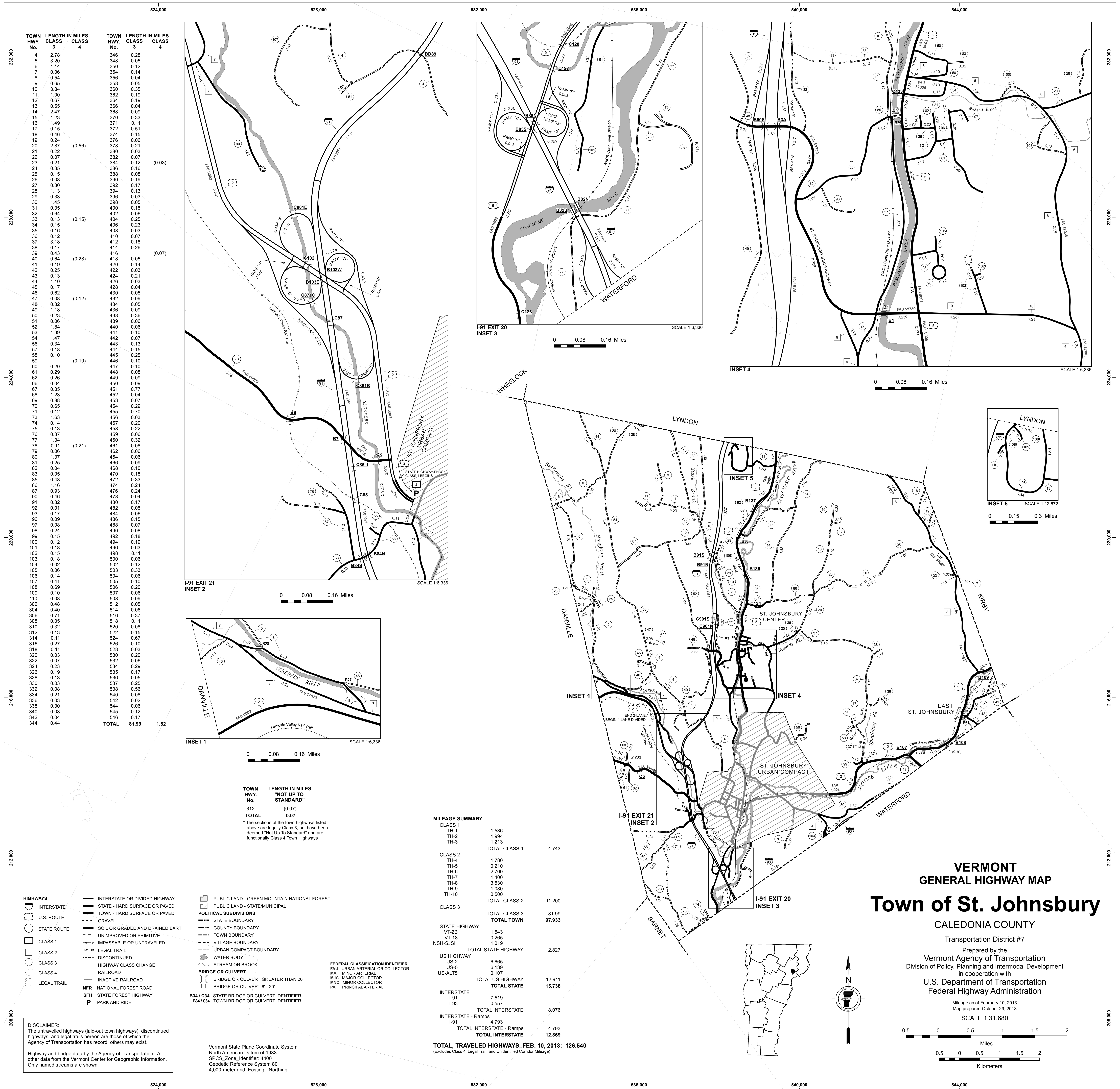


**VERMONT**  
**GENERAL HIGHWAY MAP**  
**Town of Sheffield**

CALEDONIA COUNTY  
 Transportation District #7  
 Prepared by the  
 Vermont Agency of Transportation  
 Division of Policy, Planning and Intermodal Development  
 in cooperation with  
 U.S. Department of Transportation  
 Federal Highway Administration







TOWN HWY. No.	LENGTH IN MILES CLASS 3	LENGTH IN MILES CLASS 4	TOWN HWY. No.	LENGTH IN MILES CLASS 3	LENGTH IN MILES CLASS 4
4	2.78		346	0.28	
5	3.20		348	0.05	
6	1.14		350	0.12	
7	0.06		354	0.14	
8	0.54		358	0.08	
9	0.65		358	0.05	
10	3.84		360	0.35	
11	1.00		362	0.19	
12	0.67		364	0.19	
13	0.55		366	0.04	
14	2.47		368	0.09	
15	1.23		370	0.33	
16	1.49		371	0.11	
17	0.15		372	0.51	
18	0.46		374	0.15	
19	0.24		376	0.06	
20	2.87	(0.56)	378	0.21	
21	0.22		380	0.03	
22	0.07		382	0.07	
23	0.21		384	0.12	(0.03)
24	0.35		386	0.16	
25	0.15		388	0.08	
26	0.08		390	0.19	
27	0.80		392	0.17	
28	1.13		394	0.13	
29	0.33		396	0.03	
30	1.45		398	0.05	
31	0.35		400	0.15	
32	0.64		402	0.06	
33	0.13	(0.15)	404	0.25	
34	0.15		406	0.23	
35	0.16		408	0.03	
36	0.12		410	0.07	
37	3.18		412	0.18	
38	0.17		414	0.17	
39	0.43		416	0.26	(0.07)
40	0.64	(0.28)	418	0.05	
41	0.19		420	0.14	
42	0.25		422	0.03	
43	0.13		424	0.03	
44	1.10		426	0.03	
45	0.17		428	0.04	
46	0.62		430	0.05	
47	0.08		432	0.09	
48	0.32	(0.12)	434	0.05	
49	1.18		436	0.09	
50	0.23		438	0.36	
51	0.06		439	0.06	
52	1.84		440	0.05	
53	1.39		441	0.10	
54	1.47		442	0.07	
56	0.34		443	0.13	
57	1.18		444	0.15	
58	0.10		445	0.25	
59		(0.10)	446	0.10	
60	0.20		447	0.10	
61	0.29		448	0.08	
62	0.26		449	0.09	
66	0.04		450	0.09	
67	0.35		451	0.77	
68	1.23		452	0.04	
69	0.88		453	0.07	
70	0.65		454	0.29	
71	0.12		455	0.70	
73	1.63		456	0.03	
74	0.14		457	0.20	
75	0.13		458	0.22	
76	0.37		459	0.06	
77	1.34		460	0.32	
78	0.11		461	0.08	
79	0.06	(0.21)	462	0.06	
80	1.37		464	0.06	
81	0.25		466	0.09	
82	0.04		468	0.10	
83	0.05		470	0.18	
85	0.48		472	0.33	
86	1.16		474	0.24	
87	0.93		476	0.24	
90	0.46		478	0.04	
91	0.32		480	0.17	
92	0.01		482	0.05	
93	0.17		484	0.06	
96	0.09		486	0.15	
97	0.08		488	0.07	
98	0.24		490	0.08	
99	0.15		492	0.18	
100	0.12		494	0.19	
101	0.18		496	0.63	
102	0.15		498	0.11	
103	0.18		500	0.06	
104	0.02		502	0.12	
105	0.06		503	0.33	
106	0.14		504	0.06	
107	0.41		505	0.10	
108	0.69		506	0.20	
109	0.10		507	0.06	
110	0.08		508	0.09	
302	0.48		512	0.05	
304	0.40		514	0.06	
306	0.71		516	0.37	
308	0.05		518	0.11	
310	0.32		520	0.08	
312	0.13		522	0.15	
314	0.11		524	0.67	
316	0.27		526	0.10	
318	0.11		528	0.03	
320	0.03		530	0.20	
322	0.07		532	0.06	
324	0.23		534	0.29	
326	0.19		536	0.17	
328	0.13		538	0.05	
330	0.03		537	0.25	
332	0.08		538	0.56	
334	0.21		540	0.08	
336	0.03		542	0.02	
338	0.30		544	0.06	
340	0.08		545	0.12	
342	0.11		546	0.17	
344	0.44		545	0.17	
		<b>TOTAL</b>	<b>81.99</b>	<b>1.52</b>	

TOWN HWY. No.	LENGTH IN MILES "NOT UP TO STANDARD"
312	(0.07)
<b>TOTAL</b>	<b>0.07</b>

\*The sections of the town highways listed above are legally Class 3, but have been deemed "Not Up To Standard" and are functionally Class 4 Town Highways

**HIGHWAYS**

- INTERSTATE OR DIVIDED HIGHWAY
- INTERSTATE
- U.S. ROUTE
- STATE ROUTE
- CLASS 1
- CLASS 2
- CLASS 3
- CLASS 4
- LEGAL TRAIL

**BRIDGE OR CULVERT**

- BRIDGE OR CULVERT GREATER THAN 20'
- BRIDGE OR CULVERT 6' - 20'

**POLITICAL SUBDIVISIONS**

- PUBLIC LAND - GREEN MOUNTAIN NATIONAL FOREST
- PUBLIC LAND - STATE/MUNICIPAL
- STATE BOUNDARY
- COUNTY BOUNDARY
- TOWN BOUNDARY
- VILLAGE BOUNDARY
- URBAN COMPACT BOUNDARY

**FEDERAL CLASSIFICATION IDENTIFIER**

- FAU URBAN ARTERIAL OR COLLECTOR
- MA MINOR ARTERIAL
- MJC MAJOR COLLECTOR
- MNC MINOR COLLECTOR
- PA PRINCIPAL ARTERIAL

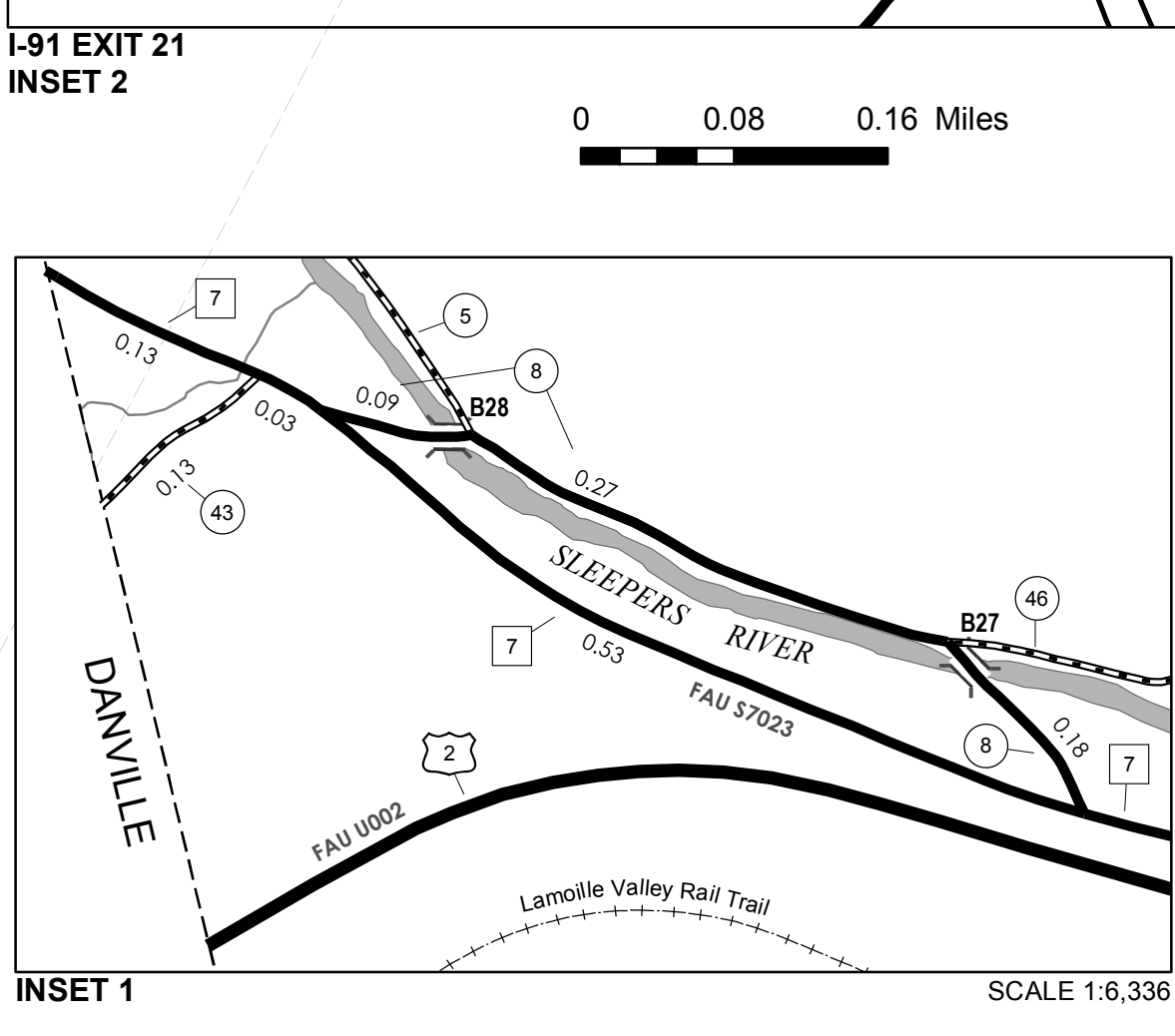
**OTHER FEATURES**

- WATER BODY
- STREAM OR BROOK
- RAILROAD
- INACTIVE RAILROAD
- NFR NATIONAL FOREST ROAD
- SFH STATE FOREST HIGHWAY
- P PARK AND RIDE

**DISCLAIMER:**  
The untraveled highways (laid-out town highways), discontinued highways, and legal trails hereon are those of which the Agency of Transportation has record; others may exist.

Highway and bridge data by the Agency of Transportation. All other data from the Vermont Center for Geographic Information. Only named streams are shown.

Vermont State Plane Coordinate System  
North American Datum of 1983  
SPCS\_Zone\_Identifier: 4400  
Geodetic Reference System 80  
4,000-meter grid, Easting - Northing



INSET 1 SCALE 1:6,336

0 0.08 0.16 Miles

INSET 2 SCALE 1:6,336

0 0.08 0.16 Miles

INSET 3 SCALE 1:6,336

0 0.08 0.16 Miles

INSET 4 SCALE 1:6,336

0 0.08 0.16 Miles

INSET 5 SCALE 1:12,672

0 0.15 0.3 Miles

**MILEAGE SUMMARY**

CLASS 1		
TH-1	1.536	
TH-2	1.994	
TH-3	1.213	
<b>TOTAL CLASS 1</b>	<b>4.743</b>	
CLASS 2		
TH-4	1.780	
TH-5	0.210	
TH-6	2.700	
TH-7	1.400	
TH-8	3.530	
TH-9	1.080	
TH-10	0.500	
<b>TOTAL CLASS 2</b>	<b>11.200</b>	
CLASS 3		
<b>TOTAL CLASS 3</b>	<b>81.99</b>	
<b>TOTAL TOWN</b>	<b>97.933</b>	
STATE HIGHWAY		
VT-2B	1.543	
VT-18	0.265	
NSH-SJSH	1.019	
<b>TOTAL STATE HIGHWAY</b>	<b>2.827</b>	
US HIGHWAY		
US-2	6.665	
US-5	6.139	
US-ALTS	0.107	
<b>TOTAL US HIGHWAY</b>	<b>12.911</b>	
<b>TOTAL STATE</b>	<b>15.738</b>	
INTERSTATE		
I-91	7.519	
I-93	0.557	
<b>TOTAL INTERSTATE</b>	<b>8.076</b>	
INTERSTATE - Ramps		
I-91	4.793	
<b>TOTAL INTERSTATE - Ramps</b>	<b>4.793</b>	
<b>TOTAL INTERSTATE</b>	<b>12.869</b>	
<b>TOTAL TRAVELED HIGHWAYS, FEB. 10, 2013: 126.540</b>		

(Excludes Class 4, Legal Trail, and Undeveloped Corridor Mileage)

**VERMONT GENERAL HIGHWAY MAP**

**Town of St. Johnsbury**

CALEDONIA COUNTY

Transportation District #7

Prepared by the  
Vermont Agency of Transportation  
Division of Policy, Planning and Intermodal Development  
in cooperation with  
U.S. Department of Transportation  
Federal Highway Administration

Mileage as of February 10, 2013  
Map prepared October 29, 2013

SCALE 1:31,680

0.5 0 0.5 1 1.5 2 Miles

0.5 0 0.5 1 1.5 2 Kilometers



538,000

540,000

542,000

MILEAGE SUMMARY

Table with 4 columns: CLASS, ROAD TYPE, MILES, TOTAL. Includes Class 1, Class 2, Class 3, US Highway, and Total US Highway/State.

TOTAL, TRAVELED HIGHWAYS, FEB. 10, 2013: 31.134 (Excludes Class 4, Legal Trail, and Unidentified Corridor Mileage)

Table with 2 columns: LEGAL TRAIL No., LENGTH IN MILES. Total: 0.07.

Table with 2 columns: TOWN HWY. No., LENGTH IN MILES. Total: 0.07.

\* The sections of the town highways listed above are legally Class 3, but have been deemed "Not Up To Standard" and are functionally Class 4 Town Highways

HIGHWAYS

- Legend for highway types: INTERSTATE, U.S. ROUTE, STATE ROUTE, CLASS 1-4, LEGAL TRAIL, GRAVEL, SOIL OR GRADED AND DRAINED EARTH, UNIMPROVED OR PRIMITIVE, IMPASSABLE OR UNTRAVELED, DISCONTINUED, HIGHWAY CLASS CHANGE, RAILROAD, INACTIVE RAILROAD, PUBLIC LAND, POLITICAL SUBDIVISIONS, BRIDGE OR CULVERT, STATE BRIDGE OR CULVERT IDENTIFIER, TOWN BRIDGE OR CULVERT IDENTIFIER, NATIONAL FOREST ROAD, STATE FOREST HIGHWAY, PARK AND RIDE, FEDERAL CLASSIFICATION IDENTIFIER.



DISCLAIMER: The untraveled highways (laid-out town highways), discontinued highways, and legal trails hereon are those of which the Agency of Transportation has record; others may exist. Highway and bridge data by the Agency of Transportation. All other data from the Vermont Center for Geographic Information. Only named streams are shown.

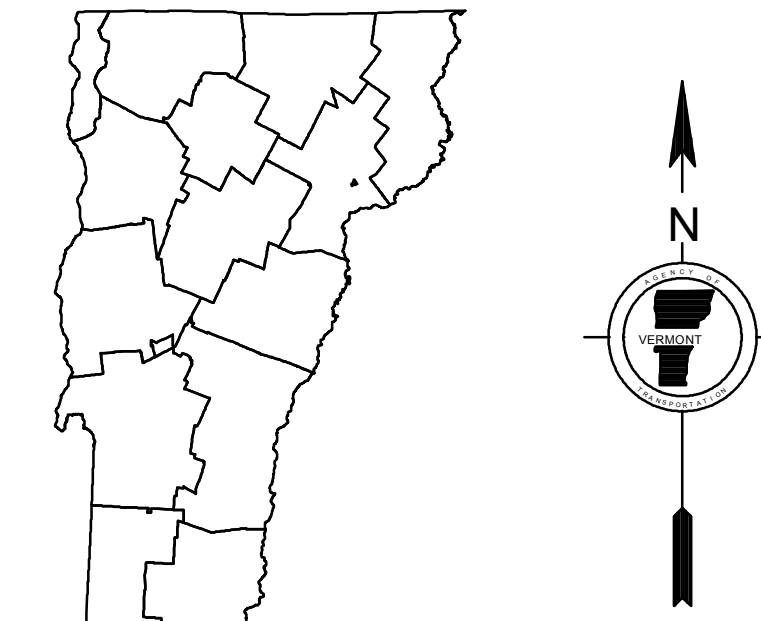


Table with 4 columns: TOWN HWY. No., CLASS, LENGTH IN MILES, TOWN ROAD NAME. Lists roads from 302 to 439.

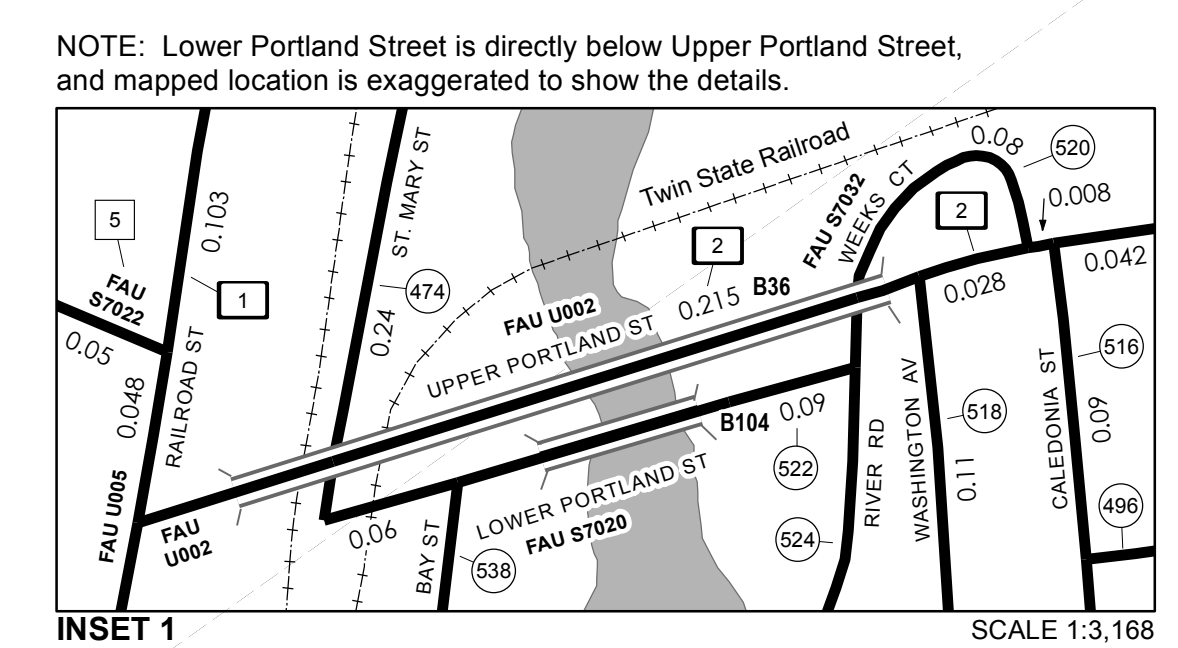
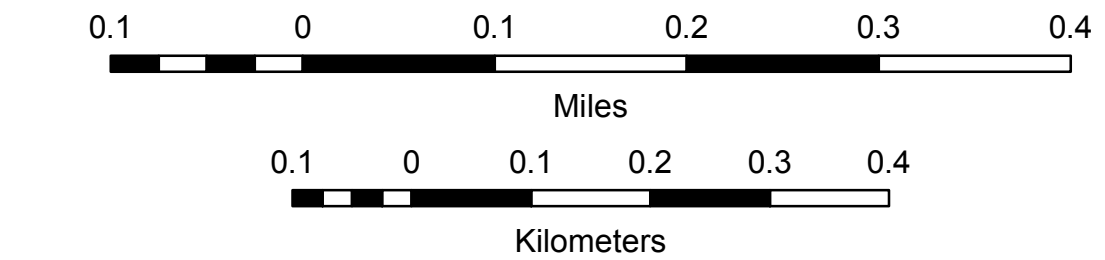
VERMONT GENERAL HIGHWAY MAP Urban Compact of St. Johnsbury

CALEDONIA COUNTY Transportation District #7

Prepared by the Vermont Agency of Transportation Division of Policy, Planning and Intermodal Development in cooperation with U.S. Department of Transportation Federal Highway Administration

Mileage as of February 10, 2013 Map prepared October 25, 2013

SCALE 1:6,336



INSET 1 NOTE: Lower Portland Street is directly below Upper Portland Street, and mapped location is exaggerated to show the details. SCALE 1:3,168

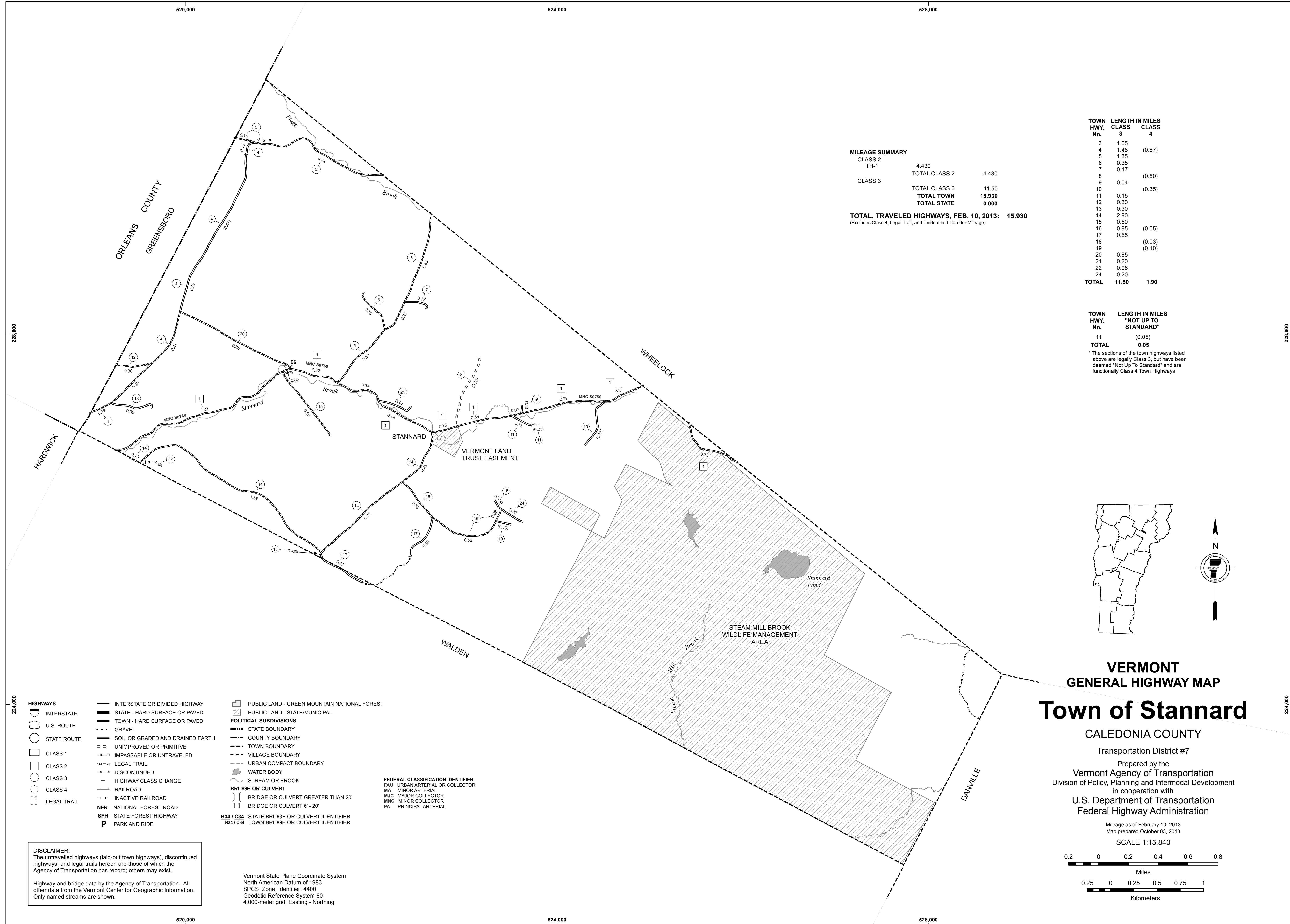
212,000

538,000

540,000

542,000





**MILEAGE SUMMARY**

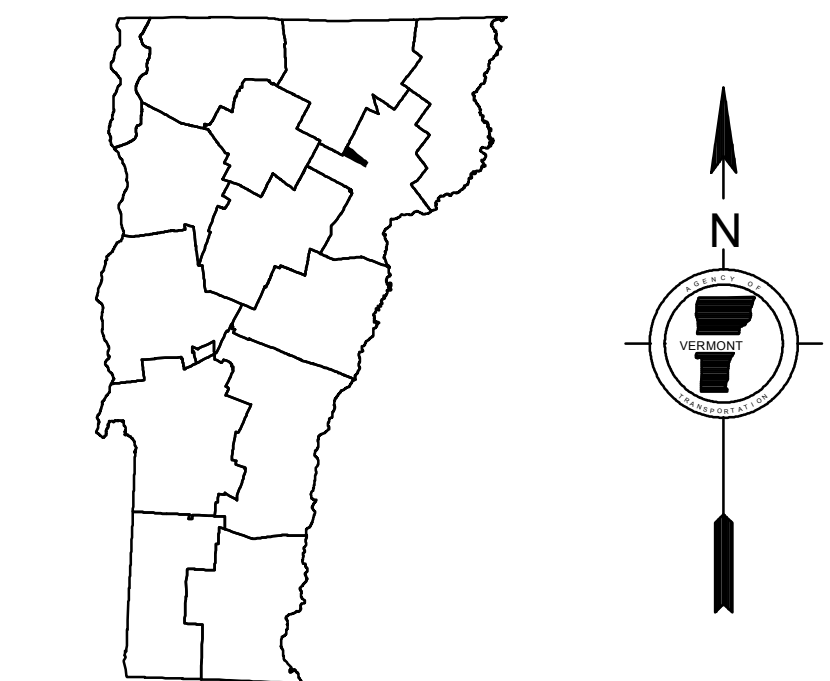
CLASS 2		
TH-1	4.430	
TOTAL CLASS 2	4.430	
CLASS 3		
TOTAL CLASS 3	11.50	
<b>TOTAL TOWN</b>	<b>15.930</b>	
<b>TOTAL STATE</b>	<b>0.000</b>	

**TOTAL, TRAVELED HIGHWAYS, FEB. 10, 2013: 15.930**  
(Excludes Class 4, Legal Trail, and Unidentified Corridor Mileage)

TOWN HWY. No.	LENGTH IN MILES CLASS 3	CLASS 4
3	1.05	
4	1.48	(0.87)
5	1.35	
6	0.35	
7	0.17	
8		(0.50)
9	0.04	
10		(0.35)
11	0.15	
12	0.30	
13	0.30	
14	2.90	
15	0.50	
16	0.95	(0.05)
17	0.65	
18		(0.03)
19	0.85	(0.10)
20	0.20	
21	0.06	
22	0.20	
24	0.20	
<b>TOTAL</b>	<b>11.50</b>	<b>1.90</b>

TOWN HWY. No.	LENGTH IN MILES "NOT UP TO STANDARD"
11	(0.05)
<b>TOTAL</b>	<b>0.05</b>

\*The sections of the town highways listed above are legally Class 3, but have been deemed "Not Up To Standard" and are functionally Class 4 Town Highways



**VERMONT**  
**GENERAL HIGHWAY MAP**  
**Town of Stannard**

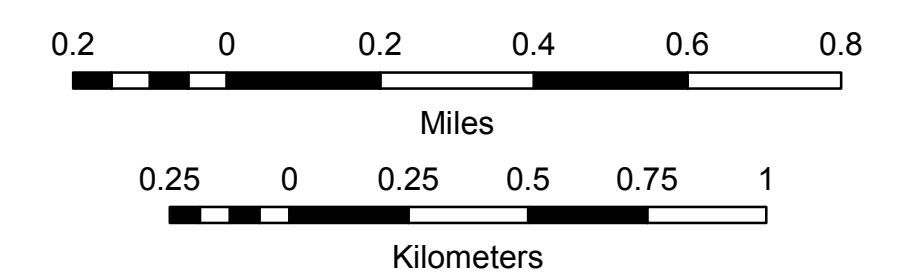
CALEDONIA COUNTY

Transportation District #7

Prepared by the  
Vermont Agency of Transportation  
Division of Policy, Planning and Intermodal Development  
in cooperation with  
U.S. Department of Transportation  
Federal Highway Administration

Mileage as of February 10, 2013  
Map prepared October 03, 2013

SCALE 1:15,840



- HIGHWAYS**
- INTERSTATE
  - U.S. ROUTE
  - STATE ROUTE
  - CLASS 1
  - CLASS 2
  - CLASS 3
  - CLASS 4
  - LEGAL TRAIL
- INTERSTATE OR DIVIDED HIGHWAY  
STATE - HARD SURFACE OR PAVED  
TOWN - HARD SURFACE OR PAVED  
GRAVEL  
SOIL OR GRADED AND DRAINED EARTH  
UNIMPROVED OR PRIMITIVE  
IMPASSABLE OR UNTRAVELED  
LEGAL TRAIL  
DISCONTINUED  
HIGHWAY CLASS CHANGE  
RAILROAD  
INACTIVE RAILROAD  
NATIONAL FOREST ROAD  
STATE FOREST HIGHWAY  
PARK AND RIDE
- PUBLIC LAND - GREEN MOUNTAIN NATIONAL FOREST**  
**PUBLIC LAND - STATE/MUNICIPAL**
- POLITICAL SUBDIVISIONS**
- STATE BOUNDARY
  - COUNTY BOUNDARY
  - TOWN BOUNDARY
  - VILLAGE BOUNDARY
  - URBAN COMPACT BOUNDARY
  - WATER BODY
  - STREAM OR BROOK
- BRIDGE OR CULVERT**
- BRIDGE OR CULVERT GREATER THAN 20'
  - BRIDGE OR CULVERT 6' - 20'
- B34 / C34** STATE BRIDGE OR CULVERT IDENTIFIER  
**B34 / C34** TOWN BRIDGE OR CULVERT IDENTIFIER
- FEDERAL CLASSIFICATION IDENTIFIER**
- FAU URBAN ARTERIAL OR COLLECTOR
  - MA MINOR ARTERIAL
  - MJC MAJOR COLLECTOR
  - MNC MINOR COLLECTOR
  - PA PRINCIPAL ARTERIAL

**DISCLAIMER:**  
The untraveled highways (laid-out town highways), discontinued highways, and legal trails hereon are those of which the Agency of Transportation has record; others may exist.

Highway and bridge data by the Agency of Transportation. All other data from the Vermont Center for Geographic Information. Only named streams are shown.

Vermont State Plane Coordinate System  
North American Datum of 1983  
SPCS\_Zone\_Identifier: 4400  
Geodetic Reference System 80  
4,000-meter grid, Easting - Northing

TOWN HWY. No.	LENGTH IN MILES CLASS 3	CLASS 4
4		(0.20)
5	2.15	
6		(0.06)
7	1.97	(0.79)
8		(0.15)
9	3.42	
10	0.60	
11	0.60	
12	0.15	
13	0.60	
14	0.95	(0.31)
15	1.70	
16		(1.15)
17	1.50	
18	0.45	
19	1.37	
21	0.70	
22	0.11	(0.14)
23	3.15	
24	1.90	
25	0.03	
26	0.65	
28	0.34	
30	0.06	
32	0.32	(0.63)
33	0.60	
35		(0.28)
36	0.10	(0.30)
37	1.09	
38	2.98	
39	0.40	
40	0.10	
41	1.60	
42		(0.75)
43	0.40	(0.30)
44	1.85	
45	1.98	
48	0.35	
49	0.10	(0.55)
50	0.10	
51	0.38	
52	0.19	
<b>TOTAL</b>	<b>34.94</b>	<b>5.61</b>

**MILEAGE SUMMARY**

CLASS 2	7.820	
TH-1	1.900	
TH-2	2.590	
TH-3		
<b>TOTAL CLASS 2</b>	<b>12.310</b>	
CLASS 3		
<b>TOTAL CLASS 3</b>	<b>34.94</b>	
<b>TOTAL TOWN</b>	<b>47.250</b>	
STATE HIGHWAY		
VT-5A	3.204	
<b>TOTAL STATE HIGHWAY</b>	<b>3.204</b>	
US HIGHWAY		
US-5	7.329	
<b>TOTAL US HIGHWAY</b>	<b>7.329</b>	
<b>TOTAL STATE</b>	<b>10.533</b>	
<b>TOTAL, TRAVELED HIGHWAYS, FEB. 10, 2013:</b>	<b>57.783</b>	

*(Excludes Class 4, Legal Trail, and Unidentified Corridor Mileage)*

**LEGAL TRAIL**

No.	LENGTH IN MILES
1	(0.37)
2	(1.20)
3	(0.75)
4	(1.05)
5	(0.40)
<b>TOTAL</b>	<b>3.77</b>

**HIGHWAYS**

- INTERSTATE
- STATE - HARD SURFACE OR PAVED
- TOWN - HARD SURFACE OR PAVED
- GRAVEL
- SOIL OR GRADED AND DRAINED EARTH
- UNIMPROVED OR PRIMITIVE
- IMPASSABLE OR UNTRAVELED
- LEGAL TRAIL
- DISCONTINUED
- HIGHWAY CLASS CHANGE
- RAILROAD
- INACTIVE RAILROAD
- NATIONAL FOREST ROAD
- STATE FOREST HIGHWAY
- PARK AND RIDE

**POLITICAL SUBDIVISIONS**

- STATE BOUNDARY
- COUNTY BOUNDARY
- TOWN BOUNDARY
- VILLAGE BOUNDARY
- URBAN COMPACT BOUNDARY
- WATER BODY
- STREAM OR BROOK

**BRIDGE OR CULVERT**

- BRIDGE OR CULVERT GREATER THAN 20'
- BRIDGE OR CULVERT 6' - 20'

**FEDERAL CLASSIFICATION IDENTIFIER**

- FAU URBAN ARTERIAL OR COLLECTOR
- MA MINOR ARTERIAL
- MJC MAJOR COLLECTOR
- MNC MINOR COLLECTOR
- PA PRINCIPAL ARTERIAL

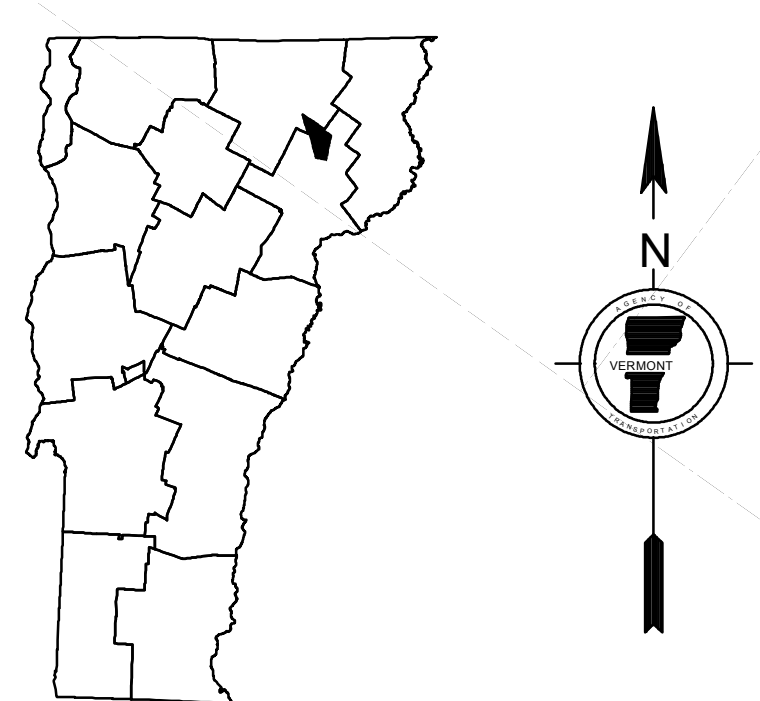
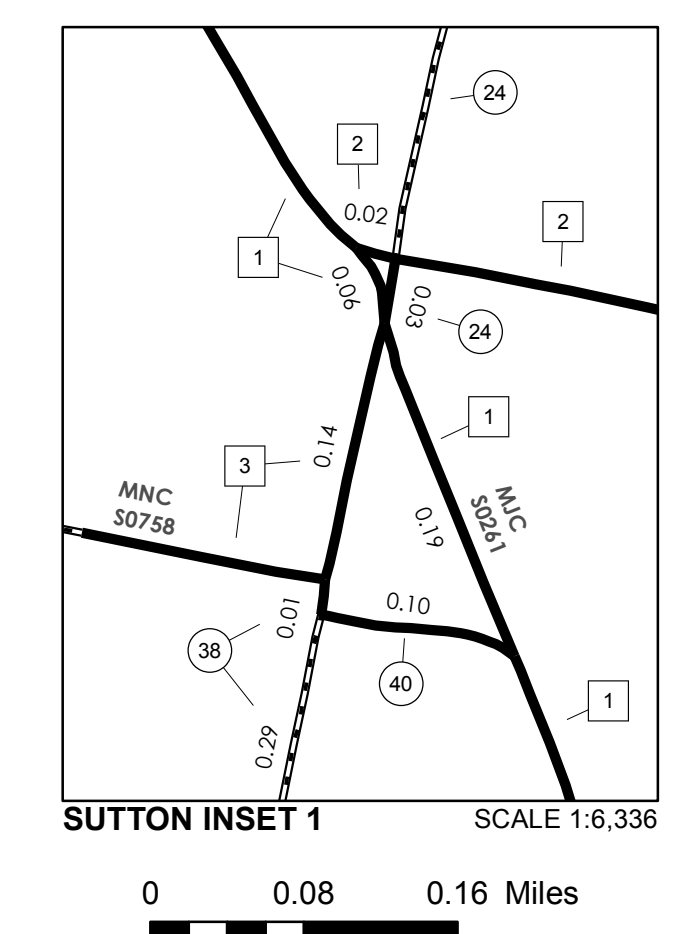
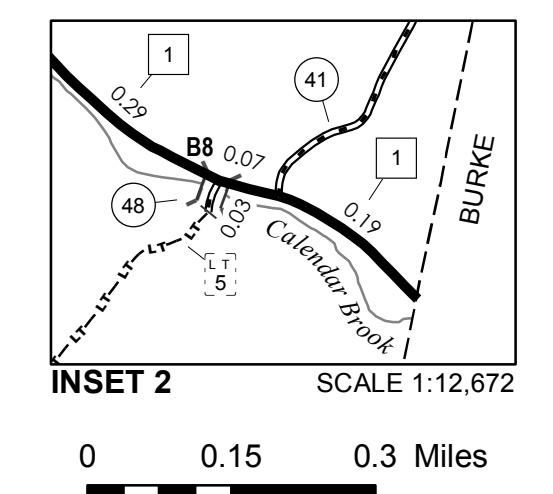
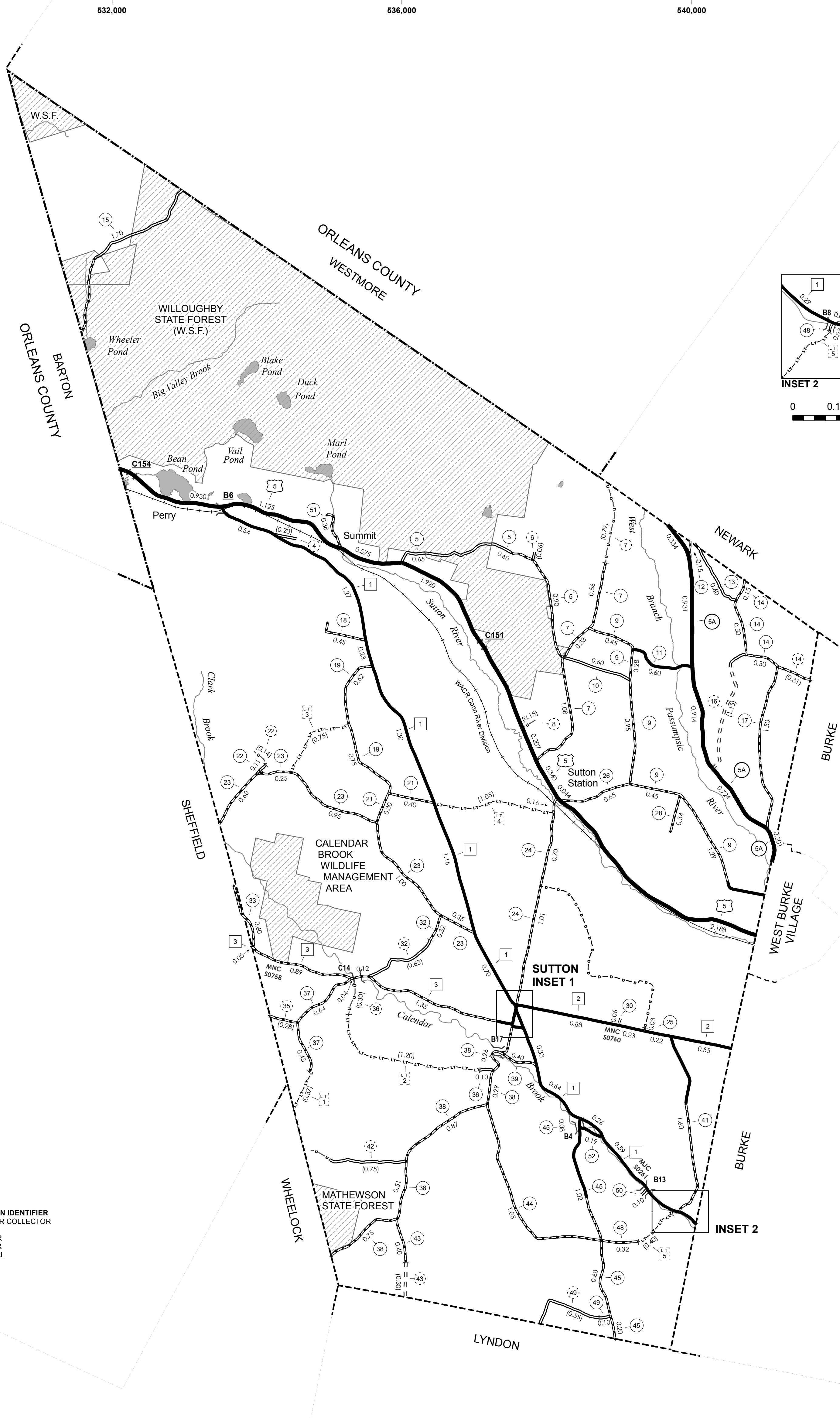
**B34 / C34** STATE BRIDGE OR CULVERT IDENTIFIER  
**B34 / C34** TOWN BRIDGE OR CULVERT IDENTIFIER

**PUBLIC LAND - GREEN MOUNTAIN NATIONAL FOREST**  
**PUBLIC LAND - STATE/MUNICIPAL**

**DISCLAIMER:**  
 The untraveled highways (laid-out town highways), discontinued highways, and legal trails hereon are those of which the Agency of Transportation has record; others may exist.

Highway and bridge data by the Agency of Transportation. All other data from the Vermont Center for Geographic Information. Only named streams are shown.

Vermont State Plane Coordinate System  
 North American Datum of 1983  
 SPCS\_Zone\_Identifier: 4400  
 Geodetic Reference System 80  
 4,000-meter grid, Easting - Northing

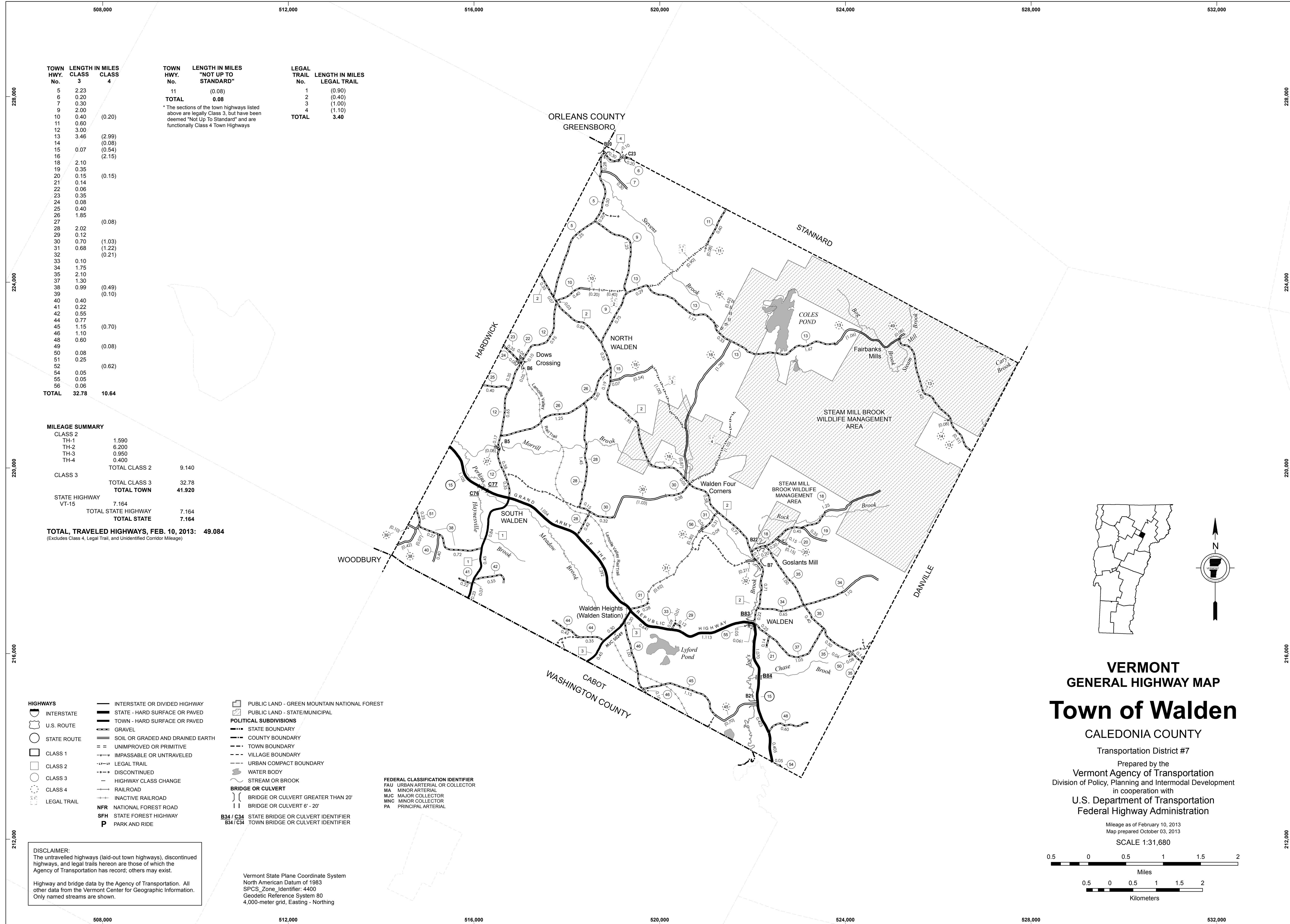


**VERMONT**  
**GENERAL HIGHWAY MAP**  
**Town of Sutton**  
 CALEDONIA COUNTY  
 Transportation District #7  
 Prepared by the  
 Vermont Agency of Transportation  
 Division of Policy, Planning and Intermodal Development  
 in cooperation with  
 U.S. Department of Transportation  
 Federal Highway Administration

Mileage as of February 10, 2013  
 Map prepared October 03, 2013  
 SCALE 1:31,680

0.5 0 0.5 1 1.5 2  
 Miles  
 0.5 0 0.5 1 1.5 2  
 Kilometers





TOWN HWY. No.	LENGTH IN MILES CLASS 3	LENGTH IN MILES CLASS 4	TOWN HWY. No.	LENGTH IN MILES "NOT UP TO STANDARD"	LEGAL TRAIL No.	LENGTH IN MILES LEGAL TRAIL
5	2.23		11	(0.08)	1	(0.90)
6	0.20		<b>TOTAL</b>	<b>0.08</b>	2	(0.40)
7	0.30		* The sections of the town highways listed above are legally Class 3, but have been deemed "Not Up To Standard" and are functionally Class 4 Town Highways			
9	2.00	(0.20)			3	(1.00)
10	0.40				4	(1.10)
11	0.60				<b>TOTAL</b>	<b>3.40</b>
12	3.00					
13	3.46	(2.99)				
14		(0.08)				
15	0.07	(0.54)				
16		(2.15)				
18	2.10					
19	0.35					
20	0.15	(0.15)				
21	0.14					
22	0.06					
23	0.35					
24	0.08					
25	0.40					
26	1.85					
27		(0.08)				
28	2.02					
29	0.12					
30	0.70	(1.03)				
31	0.68	(1.22)				
32		(0.21)				
33	0.10					
34	1.75					
35	2.10					
37	1.30					
38	0.99	(0.49)				
39		(0.10)				
40	0.40					
41	0.22					
42	0.55					
44	0.77					
45	1.15	(0.70)				
46	1.10					
48	0.60					
49		(0.08)				
50	0.08					
51	0.25					
52		(0.62)				
54	0.05					
55	0.05					
56	0.06					
<b>TOTAL</b>	<b>32.78</b>	<b>10.64</b>				

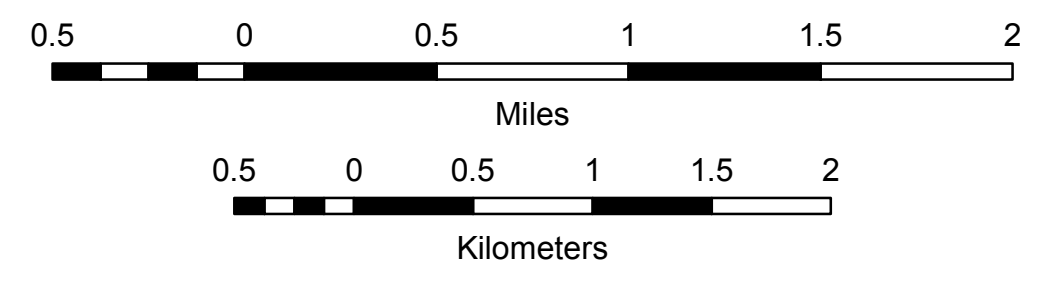
**MILEAGE SUMMARY**

CLASS 2		
TH-1	1.590	
TH-2	6.200	
TH-3	0.950	
TH-4	0.400	
<b>TOTAL CLASS 2</b>	<b>9.140</b>	
<b>TOTAL CLASS 3</b>	<b>32.78</b>	
<b>TOTAL TOWN</b>	<b>41.920</b>	
STATE HIGHWAY VT-15	7.164	
<b>TOTAL STATE HIGHWAY</b>	<b>7.164</b>	
<b>TOTAL STATE</b>	<b>7.164</b>	
<b>TOTAL TRAVELED HIGHWAYS, FEB. 10, 2013:</b>	<b>49.084</b>	
<small>(Excludes Class 4, Legal Trail, and Unidentified Corridor Mileage)</small>		

- HIGHWAYS**
- INTERSTATE
  - U.S. ROUTE
  - STATE ROUTE
  - CLASS 1
  - CLASS 2
  - CLASS 3
  - CLASS 4
  - LEGAL TRAIL
- INTERSTATE OR DIVIDED HIGHWAY  
STATE - HARD SURFACE OR PAVED  
TOWN - HARD SURFACE OR PAVED  
GRAVEL  
SOIL OR GRADED AND DRAINED EARTH  
UNIMPROVED OR PRIMITIVE  
IMPASSABLE OR UNTRAVELED  
LEGAL TRAIL  
DISCONTINUED  
HIGHWAY CLASS CHANGE  
RAILROAD  
INACTIVE RAILROAD  
NATIONAL FOREST ROAD  
STATE FOREST HIGHWAY  
PARK AND RIDE
- POLITICAL SUBDIVISIONS**
- STATE BOUNDARY
  - COUNTY BOUNDARY
  - TOWN BOUNDARY
  - VILLAGE BOUNDARY
  - URBAN COMPACT BOUNDARY
  - WATER BODY
  - STREAM OR BROOK
- BRIDGE OR CULVERT**
- BRIDGE OR CULVERT GREATER THAN 20'
  - BRIDGE OR CULVERT 6' - 20'
  - STATE BRIDGE OR CULVERT IDENTIFIER
  - TOWN BRIDGE OR CULVERT IDENTIFIER
- PUBLIC LAND - GREEN MOUNTAIN NATIONAL FOREST**
- PUBLIC LAND - STATE/MUNICIPAL**
- FEDERAL CLASSIFICATION IDENTIFIER**
- FAU URBAN ARTERIAL OR COLLECTOR
  - MA MINOR ARTERIAL
  - MJC MAJOR COLLECTOR
  - MNC MINOR COLLECTOR
  - PA PRINCIPAL ARTERIAL

**DISCLAIMER:**  
The untraveled highways (laid-out town highways), discontinued highways, and legal trails hereon are those of which the Agency of Transportation has record; others may exist.  
Highway and bridge data by the Agency of Transportation. All other data from the Vermont Center for Geographic Information. Only named streams are shown.

Vermont State Plane Coordinate System  
North American Datum of 1983  
SPCS\_Zone\_Identifier: 4400  
Geodetic Reference System 80  
4,000-meter grid, Easting - Northing



Mileage as of February 10, 2013  
Map prepared October 03, 2013  
**SCALE 1:31,680**

**VERMONT**  
**GENERAL HIGHWAY MAP**  
**Town of Walden**  
CALEDONIA COUNTY  
Transportation District #7  
Prepared by the  
Vermont Agency of Transportation  
Division of Policy, Planning and Intermodal Development  
in cooperation with  
U.S. Department of Transportation  
Federal Highway Administration

TOWN HWY. No.	LENGTH IN MILES CLASS 3	LENGTH IN MILES CLASS 4
4	0.78	(0.15)
5	0.21	
7	1.05	
9	0.74	
10	0.96	
11	1.17	(0.63)
12	0.90	
13	3.14	(0.89)
14	0.34	(0.51)
15	0.34	
16	0.65	(0.15)
17	0.85	
18	1.30	(0.62)
19	2.27	
20	1.36	
22	0.36	(0.77)
23	0.19	
24	0.54	
25	0.15	(0.36)
26	0.66	(1.28)
27	1.36	
28	0.86	
29	1.36	
30	0.15	(1.25)
31	0.08	(0.52)
32	0.85	(0.86)
33	0.85	
34	0.55	(0.57)
35	2.26	
36	1.41	
37	0.13	
38	3.95	
39	1.75	
40	0.08	(0.10)
41	0.02	
43	1.22	
44	0.05	
45	0.35	
46	0.03	
47	0.30	
48	0.29	(0.29)
49	0.14	
50	0.14	
<b>TOTAL</b>	<b>32.60</b>	<b>8.95</b>

**MILEAGE SUMMARY**

CLASS 2	1,260
TH-1	5,190
TH-2	5,620
TH-3	3,440
TH-4	
<b>TOTAL CLASS 2</b>	<b>15,510</b>
CLASS 3	32,600
<b>TOTAL CLASS 3</b>	<b>48,110</b>
STATE HIGHWAY VT-18	7,622
<b>TOTAL STATE HIGHWAY</b>	<b>7,622</b>
US HIGHWAY US-5	1,091
<b>TOTAL US HIGHWAY</b>	<b>1,091</b>
INTERSTATE I-91	1,608
I-93	10,547
<b>TOTAL INTERSTATE</b>	<b>12,155</b>
INTERSTATE - Ramps I-91	1,307
I-93	0,936
<b>TOTAL INTERSTATE - Ramps</b>	<b>2,243</b>
<b>TOTAL INTERSTATE</b>	<b>14,398</b>
<b>TOTAL TRAVELED HIGHWAYS, FEB. 10, 2013:</b>	<b>71,221</b>

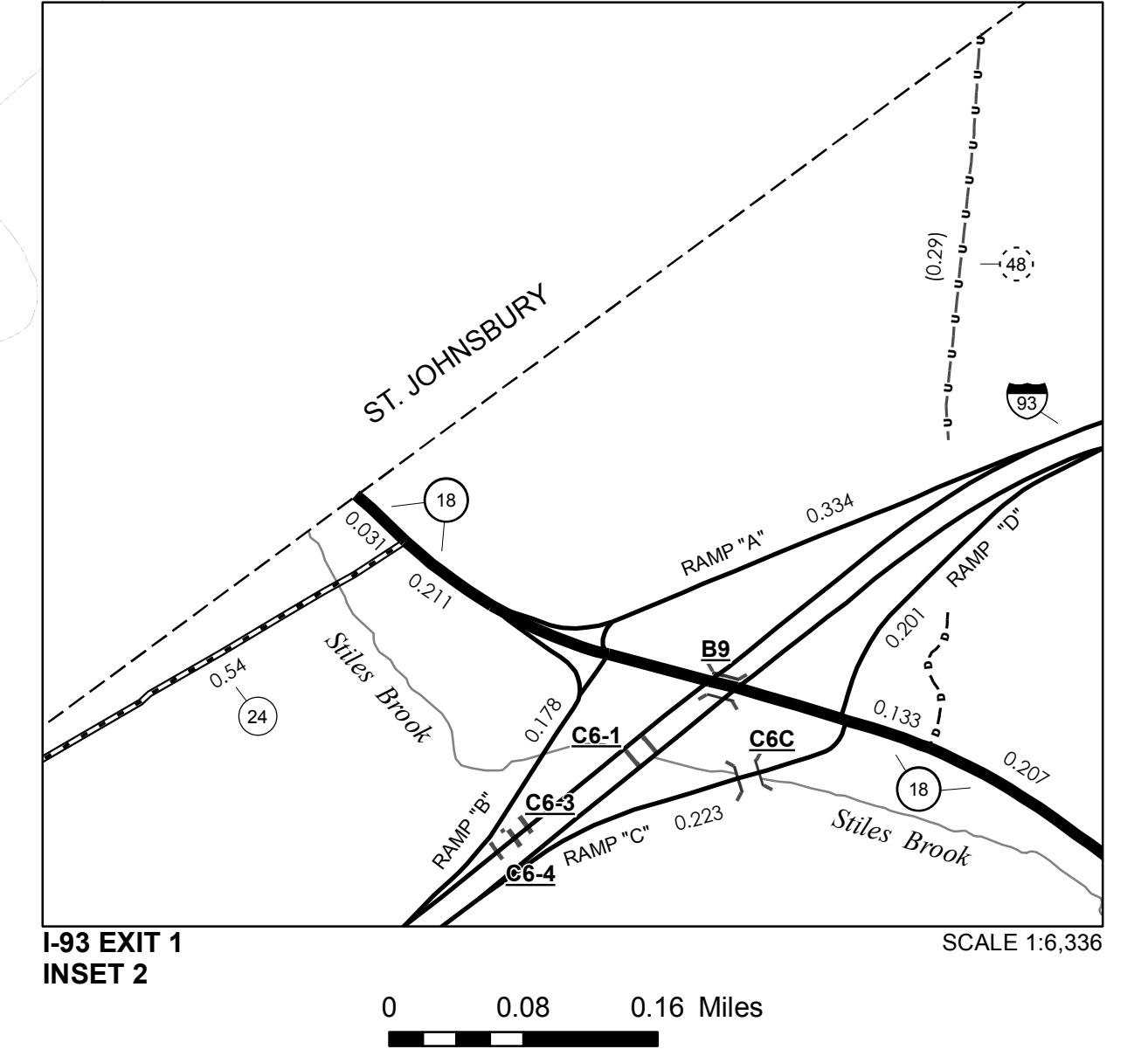
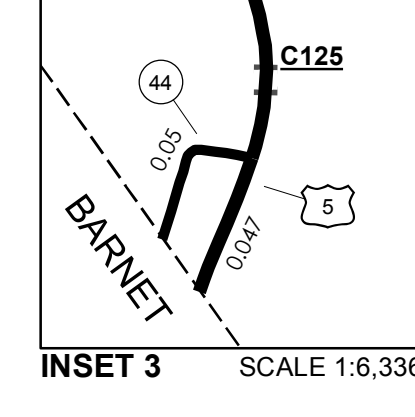
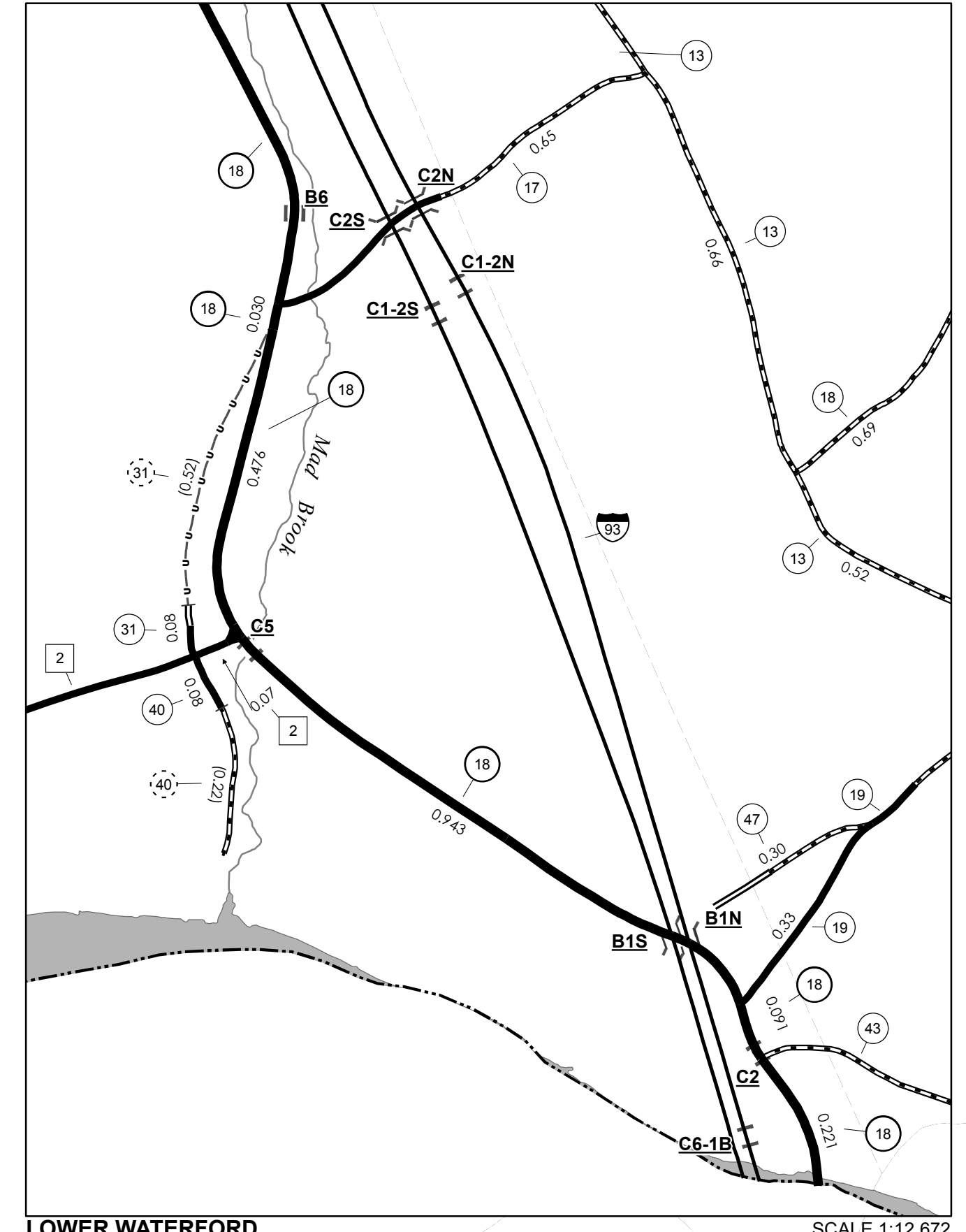
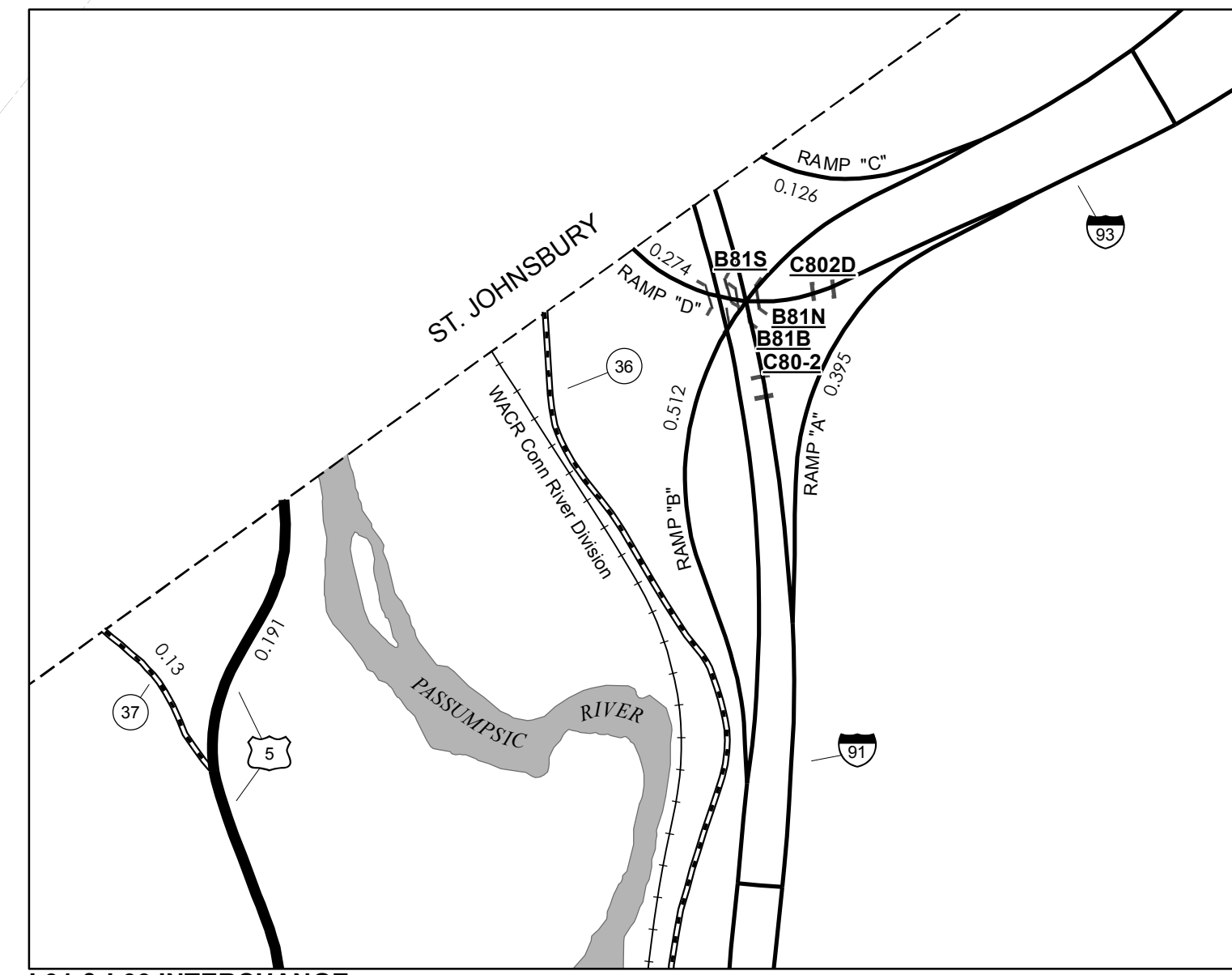
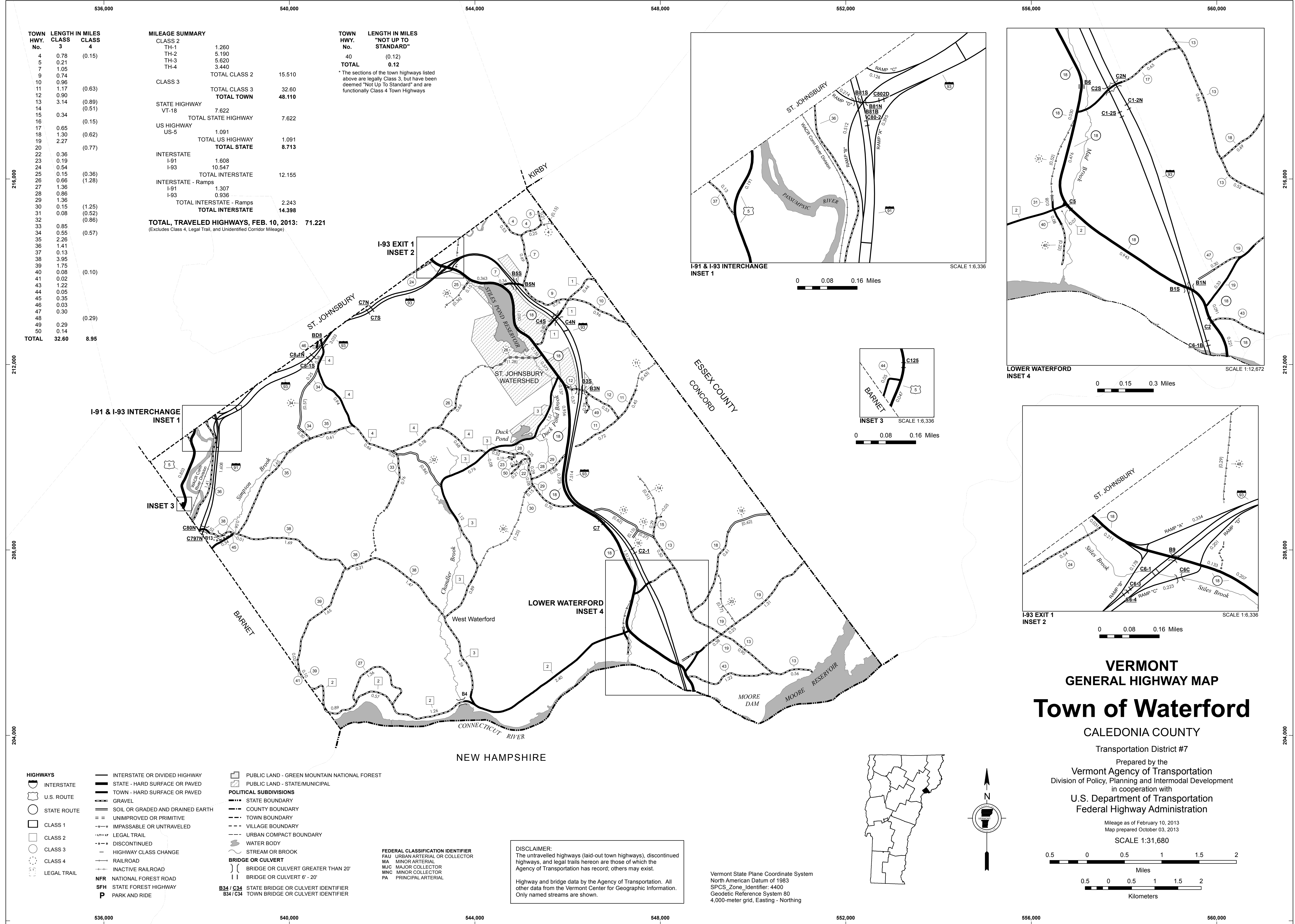
(Excludes Class 4, Legal Trail, and Unidentified Corridor Mileage)

**TOWN LENGTH IN MILES "NOT UP TO STANDARD"**

TOWN HWY. No.	40
LENGTH IN MILES	(0.12)
<b>TOTAL</b>	<b>0.12</b>

\* The sections of the town highways listed above are legally Class 3, but have been deemed "Not Up To Standard" and are functionally Class 4 Town Highways

**TOTAL TRAVELED HIGHWAYS, FEB. 10, 2013: 71,221**  
(Excludes Class 4, Legal Trail, and Unidentified Corridor Mileage)

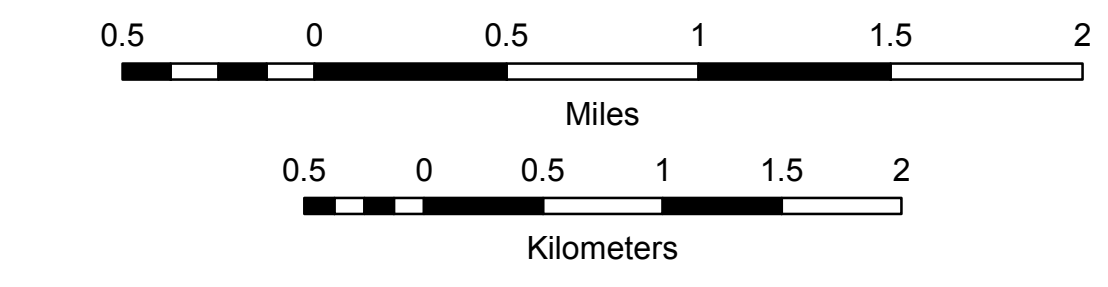
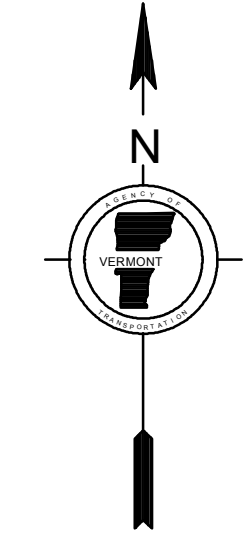


- HIGHWAYS**
- INTERSTATE
  - U.S. ROUTE
  - STATE ROUTE
  - CLASS 1
  - CLASS 2
  - CLASS 3
  - CLASS 4
  - LEGAL TRAIL
- INTERSTATE OR DIVIDED HIGHWAY  
 — STATE - HARD SURFACE OR PAVED  
 — TOWN - HARD SURFACE OR PAVED  
 — GRAVEL  
 — SOIL OR GRADED AND DRAINED EARTH  
 — UNIMPROVED OR PRIMITIVE  
 — IMPASSABLE OR UNTRAVELED  
 — LEGAL TRAIL  
 — DISCONTINUED  
 — HIGHWAY CLASS CHANGE  
 — RAILROAD  
 — INACTIVE RAILROAD  
 — NATIONAL FOREST ROAD  
 — STATE FOREST HIGHWAY  
 — PARK AND RIDE
- PUBLIC LAND - GREEN MOUNTAIN NATIONAL FOREST  
 ■ PUBLIC LAND - STATE/MUNICIPAL
- POLITICAL SUBDIVISIONS**
- STATE BOUNDARY
  - COUNTY BOUNDARY
  - TOWN BOUNDARY
  - VILLAGE BOUNDARY
  - URBAN COMPACT BOUNDARY
  - WATER BODY
  - STREAM OR BROOK
- BRIDGE OR CULVERT**
- BRIDGE OR CULVERT GREATER THAN 20'
  - BRIDGE OR CULVERT 6' - 20'
  - STATE BRIDGE OR CULVERT IDENTIFIER
  - TOWN BRIDGE OR CULVERT IDENTIFIER
- FEDERAL CLASSIFICATION IDENTIFIER**
- FAU URBAN ARTERIAL OR COLLECTOR
  - MA MINOR ARTERIAL
  - MJC MAJOR COLLECTOR
  - MNC MINOR COLLECTOR
  - PA PRINCIPAL ARTERIAL

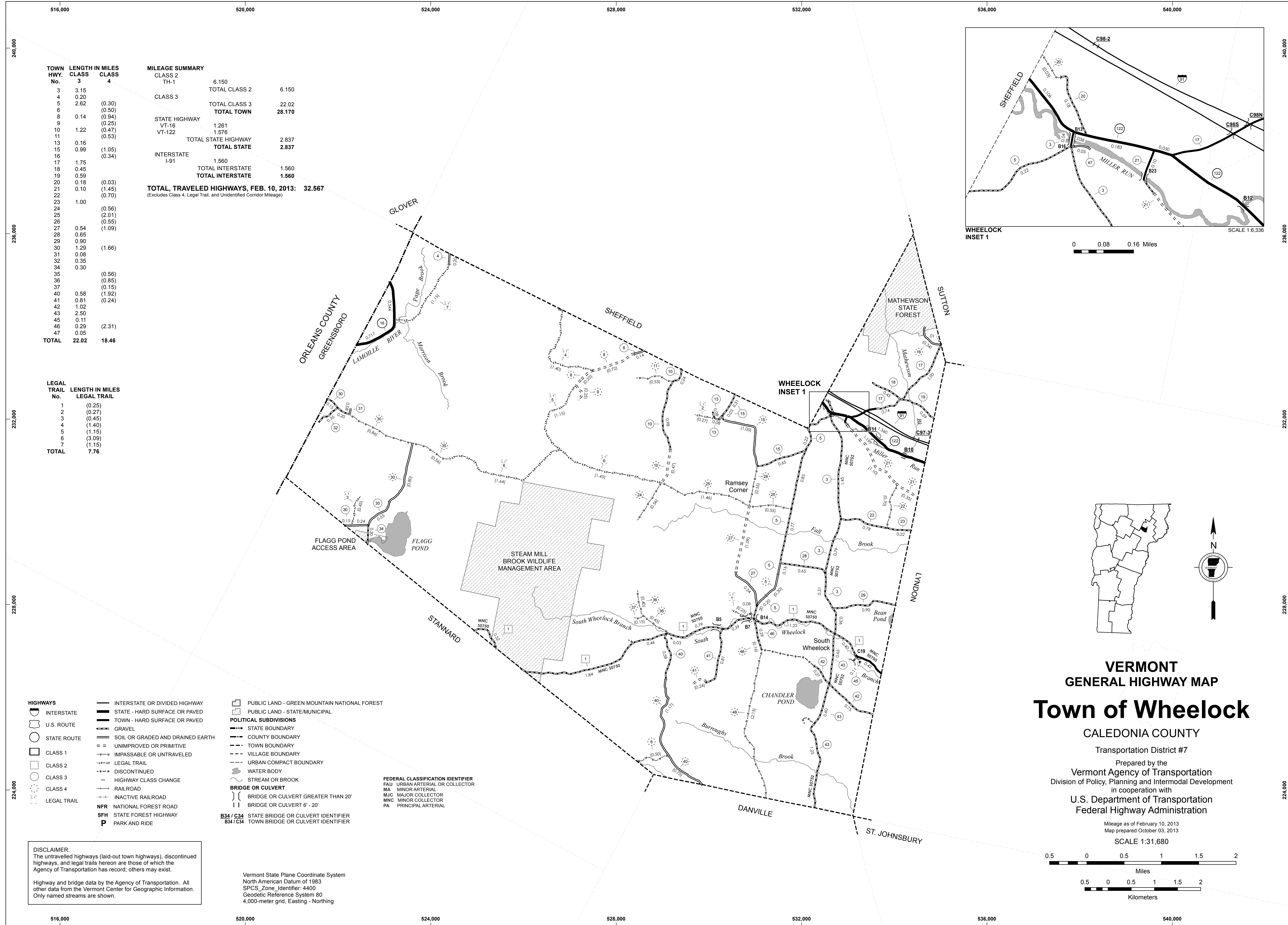
**DISCLAIMER:**  
 The untraveled highways (laid-out town highways), discontinued highways, and legal trails hereon are those of which the Agency of Transportation has record; others may exist.

Highway and bridge data by the Agency of Transportation. All other data from the Vermont Center for Geographic Information. Only named streams are shown.

Vermont State Plane Coordinate System  
 North American Datum of 1983  
 SPCS\_Zone\_Identifier: 4400  
 Geodetic Reference System 80  
 4,000-meter grid, Easting - Northing

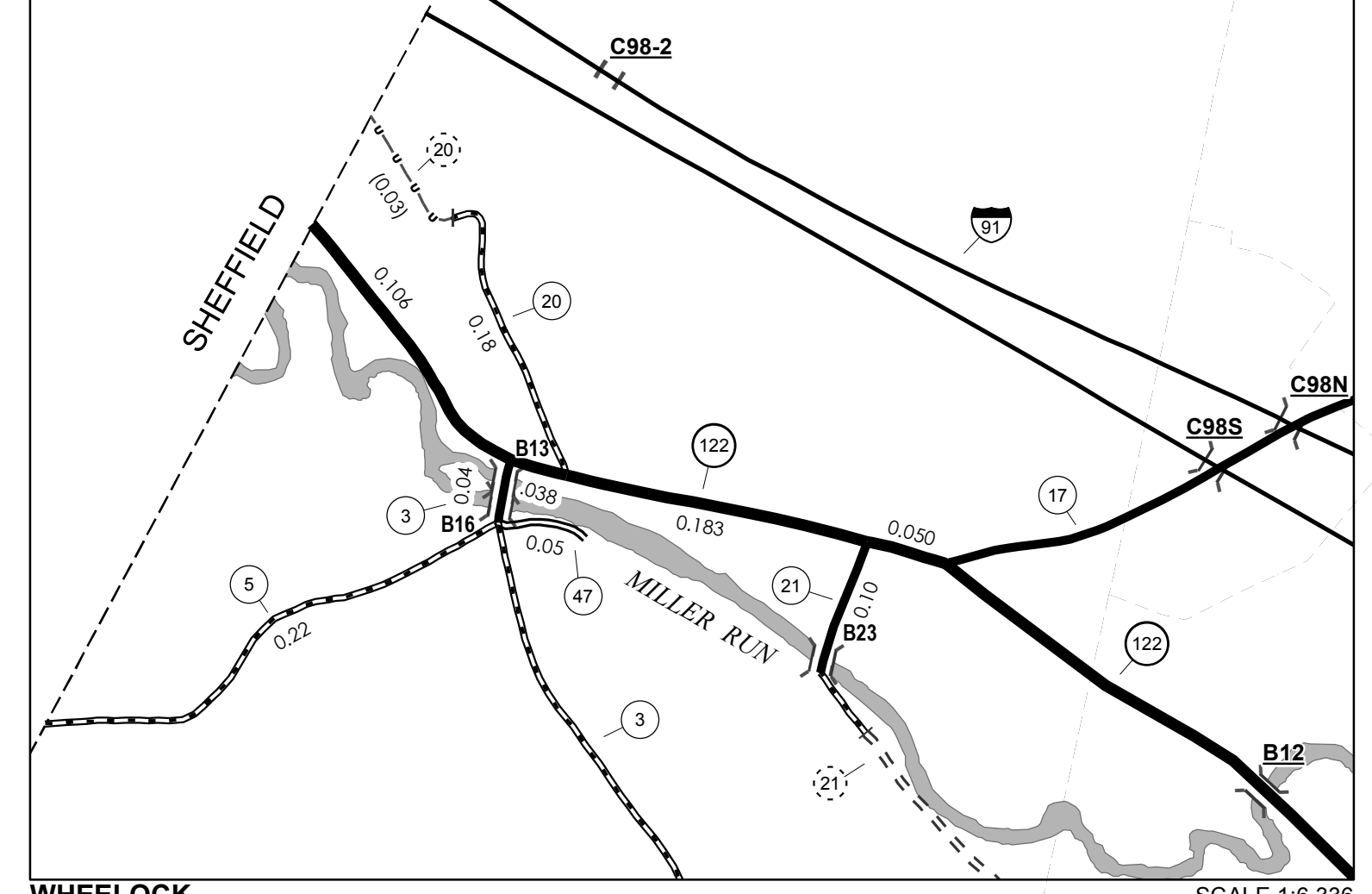




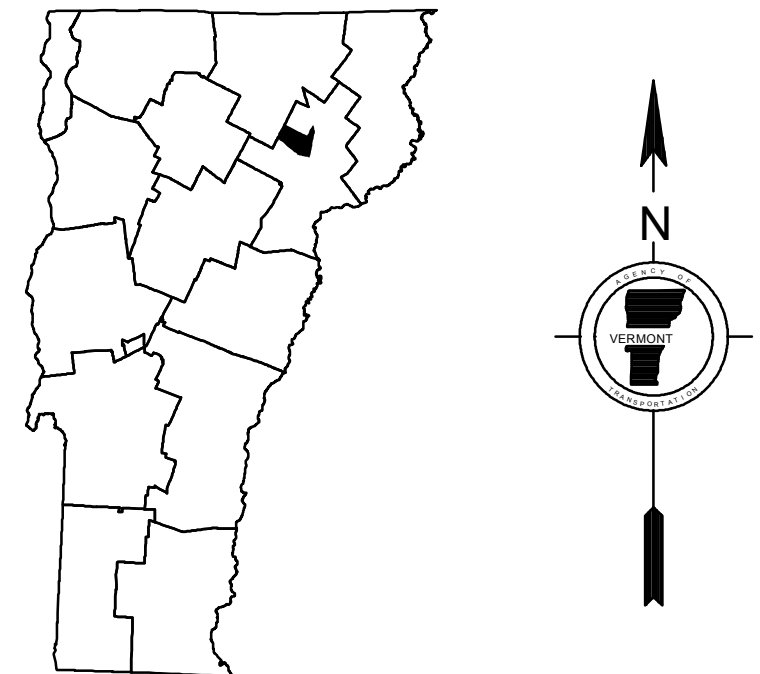


TOWN HWY. No.	LENGTH IN MILES		MILEAGE SUMMARY
	CLASS 3	CLASS 4	
3	3.15		CLASS 2 TH-1 6.150 TOTAL CLASS 2 6.150  CLASS 3 TOTAL CLASS 3 22.02 <b>TOTAL TOWN 28.170</b>
4	0.20		
5	2.62	(0.30)	
6		(0.50)	
8	0.14	(0.94)	
9		(0.25)	
10	1.22	(0.47)	
11		(0.53)	
13	0.16		
15	0.99	(1.05)	
16		(0.34)	
17	1.75		
18	0.45		
19	0.59		
20	0.18	(0.03)	
21	0.10	(1.45)	
22		(0.70)	
23			
24	1.00		
25		(0.56)	
26		(2.01)	
27	0.54	(1.09)	
28	0.65		
29	0.90		
30	1.29	(1.66)	
31	0.08		
32	0.35		
34	0.30		
35		(0.56)	
36		(0.85)	
37		(0.15)	
40	0.58	(1.92)	
41	0.81	(0.24)	
42	1.02		
43	2.50		
45	0.11		
46	0.29	(2.31)	
47	0.05		
<b>TOTAL</b>	<b>22.02</b>	<b>18.46</b>	

LEGAL TRAIL No.	LENGTH IN MILES
1	(0.25)
2	(0.27)
3	(0.45)
4	(1.40)
5	(1.15)
6	(3.09)
7	(1.15)
<b>TOTAL</b>	<b>7.76</b>

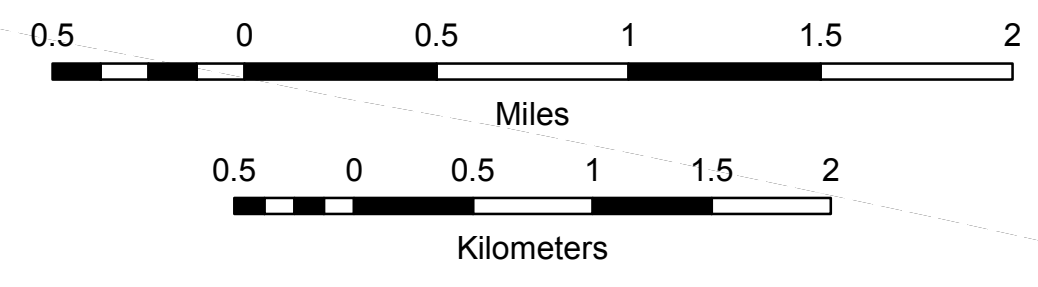


0 0.08 0.16 Miles



**VERMONT**  
**GENERAL HIGHWAY MAP**  
**Town of Wheelock**  
 CALEDONIA COUNTY  
 Transportation District #7  
 Prepared by the  
 Vermont Agency of Transportation  
 Division of Policy, Planning and Intermodal Development  
 in cooperation with  
 U.S. Department of Transportation  
 Federal Highway Administration

Mileage as of February 10, 2013  
 Map prepared October 03, 2013  
 SCALE 1:31,680



- HIGHWAYS**
  - INTERSTATE
  - U.S. ROUTE
  - STATE ROUTE
  - CLASS 1
  - CLASS 2
  - CLASS 3
  - CLASS 4
  - LEGAL TRAIL
- INTERSTATE OR DIVIDED HIGHWAY
- STATE - HARD SURFACE OR PAVED
- TOWN - HARD SURFACE OR PAVED
- GRAVEL
- SOIL OR GRADED AND DRAINED EARTH
- UNIMPROVED OR PRIMITIVE
- IMPASSABLE OR UNTRAVELED
- LEGAL TRAIL
- DISCONTINUED
- HIGHWAY CLASS CHANGE
- RAILROAD
- INACTIVE RAILROAD
- NATIONAL FOREST ROAD
- STATE FOREST HIGHWAY
- PARK AND RIDE

- PUBLIC LAND - GREEN MOUNTAIN NATIONAL FOREST**
- PUBLIC LAND - STATE/MUNICIPAL**
- POLITICAL SUBDIVISIONS**
  - STATE BOUNDARY
  - COUNTY BOUNDARY
  - TOWN BOUNDARY
  - VILLAGE BOUNDARY
  - URBAN COMPACT BOUNDARY
  - WATER BODY
  - STREAM OR BROOK
- BRIDGE OR CULVERT**
  - BRIDGE OR CULVERT GREATER THAN 20'
  - BRIDGE OR CULVERT 6' - 20'
  - STATE BRIDGE OR CULVERT IDENTIFIER
  - TOWN BRIDGE OR CULVERT IDENTIFIER

- FEDERAL CLASSIFICATION IDENTIFIER**
  - FAU URBAN ARTERIAL OR COLLECTOR
  - MA MINOR ARTERIAL
  - MJC MAJOR COLLECTOR
  - MNC MINOR COLLECTOR
  - PA PRINCIPAL ARTERIAL

**DISCLAIMER:**  
 The untraveled highways (laid-out town highways), discontinued highways, and legal trails herein are those of which the Agency of Transportation has record; others may exist.  
 Highway and bridge data by the Agency of Transportation. All other data from the Vermont Center for Geographic Information. Only named streams are shown.

Vermont State Plane Coordinate System  
 North American Datum of 1983  
 SPCS\_Zone\_Identifier: 4400  
 Geodetic Reference System 80  
 4,000-meter grid, Easting - Northing