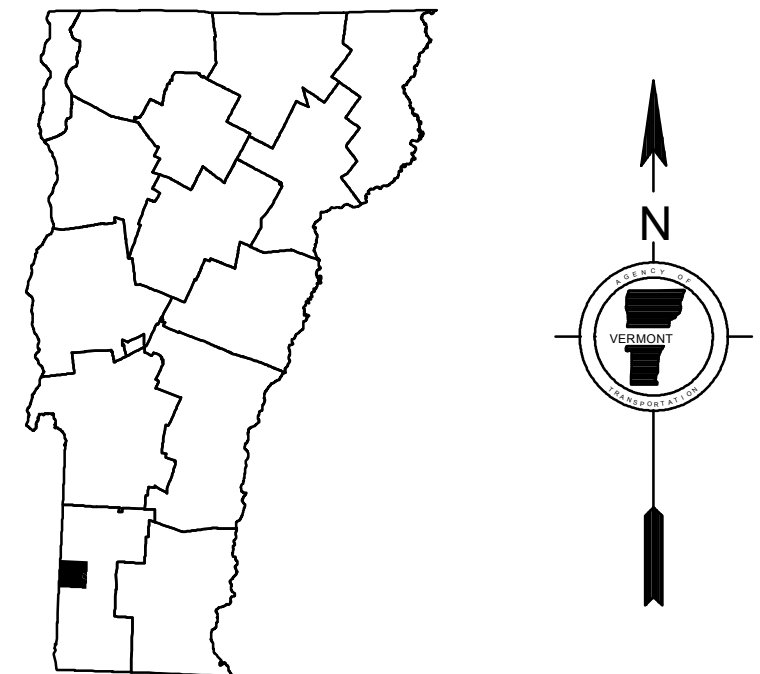
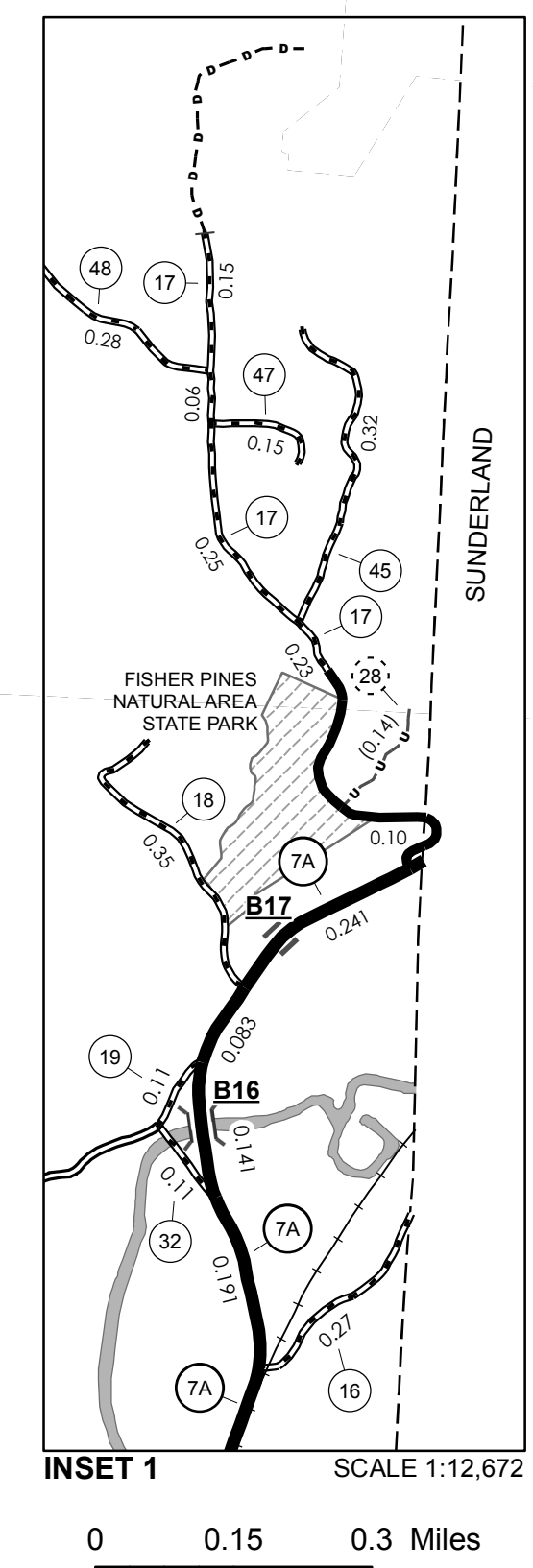


TOWN HWY. No.	LENGTH IN MILES CLASS 3	LENGTH IN MILES CLASS 4	LEGAL TRAIL No.	LENGTH IN MILES LEGAL TRAIL
7	0.86		1	(0.28)
8	2.85		2	(1.33)
9	1.00		4	(0.95)
10	0.40		5	(0.41)
11	0.44		6	(0.47)
12	0.81		7	(1.12)
14	0.60			
15	0.53			
16	0.27			
17	0.79			
18	0.35			
19	1.18	(0.98)		
22	0.15			
23	0.12			
24	5.70			
25	0.55			
26	0.32			
28		(0.14)		
29	1.15			
32	0.11			
33	0.08			
34	0.24	(0.03)		
35	0.10			
36	0.27			
37	0.14			
38	0.42			
39	0.07			
40		(0.19)		
41	0.20			
42	0.27			
43	0.54			
44	0.06			
45	0.32			
46	0.10			
47	0.15			
48	0.28			
49	1.11			
50	0.30			
51	0.14			
52	0.08			
53	0.10			
54	0.16			
55	0.31			
56	0.29			
57	0.35			
58	0.17			
59	0.54			
60	0.51			
61	0.15			
62	0.47			
63	0.40			
64	0.11			
65	0.19			
66		(1.37)		
<b>TOTAL</b>	<b>26.80</b>	<b>2.71</b>		

**MILEAGE SUMMARY**

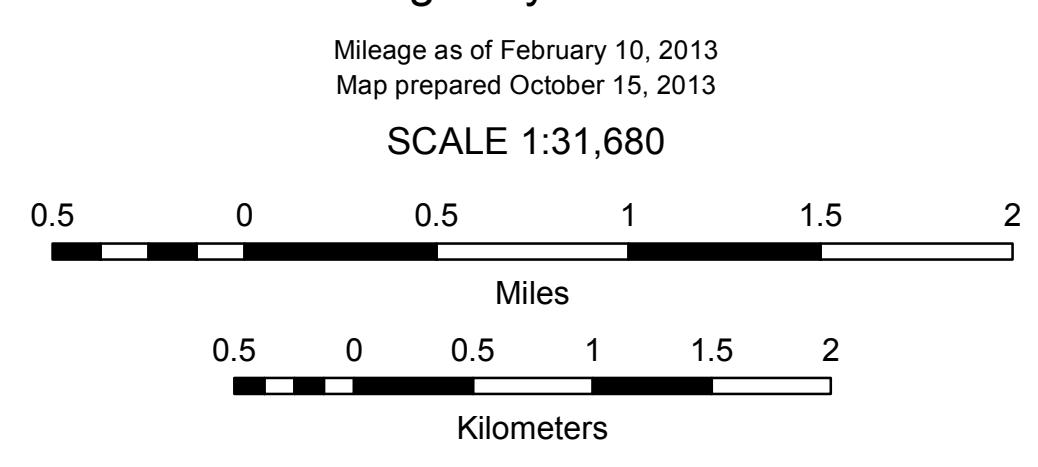
CLASS 2		
TH-1	1.540	
TH-2	1.200	
TH-3	1.250	
TH-4	1.650	
TH-5	1.880	
TH-6	0.390	
<b>TOTAL CLASS 2</b>		<b>7.910</b>
<b>CLASS 3</b>		
<b>TOTAL CLASS 3</b>		<b>26.80</b>
<b>TOTAL TOWN</b>		<b>34.710</b>
<b>STATE HIGHWAY</b>		
VT-7A	6.139	
VT-313	7.908	
<b>TOTAL STATE HIGHWAY</b>		<b>14.047</b>
<b>TOTAL STATE</b>		<b>14.047</b>

**TOTAL, TRAVELED HIGHWAYS, FEB. 10, 2013: 48.757**  
(Excludes Class 4, Legal Trail, and Unidentified Corridor Mileage)



**VERMONT**  
**GENERAL HIGHWAY MAP**  
**Town of Arlington**

**BENNINGTON COUNTY**  
Transportation District #1  
Prepared by the  
Vermont Agency of Transportation  
Division of Policy, Planning and Intermodal Development  
in cooperation with  
U.S. Department of Transportation  
Federal Highway Administration



- HIGHWAYS**
- INTERSTATE OR DIVIDED HIGHWAY
  - INTERSTATE
  - U.S. ROUTE
  - STATE ROUTE
  - CLASS 1
  - CLASS 2
  - CLASS 3
  - CLASS 4
  - LEGAL TRAIL
  - DISCONTINUED
  - HIGHWAY CLASS CHANGE
  - RAILROAD
  - INACTIVE RAILROAD
  - NATIONAL FOREST ROAD
  - STATE FOREST HIGHWAY
  - PARK AND RIDE
- POLITICAL SUBDIVISIONS**
- STATE BOUNDARY
  - COUNTY BOUNDARY
  - TOWN BOUNDARY
  - VILLAGE BOUNDARY
  - URBAN COMPACT BOUNDARY
  - WATER BODY
  - STREAM OR BROOK
- BRIDGE OR CULVERT**
- BRIDGE OR CULVERT GREATER THAN 20'
  - BRIDGE OR CULVERT 6' - 20'
- FEDERAL CLASSIFICATION IDENTIFIER**
- FAU URBAN ARTERIAL OR COLLECTOR
  - MA MINOR ARTERIAL
  - MJC MAJOR COLLECTOR
  - MNC MINOR COLLECTOR
  - PA PRINCIPAL ARTERIAL
- B34 / C34** STATE BRIDGE OR CULVERT IDENTIFIER  
**B34 / C34** TOWN BRIDGE OR CULVERT IDENTIFIER

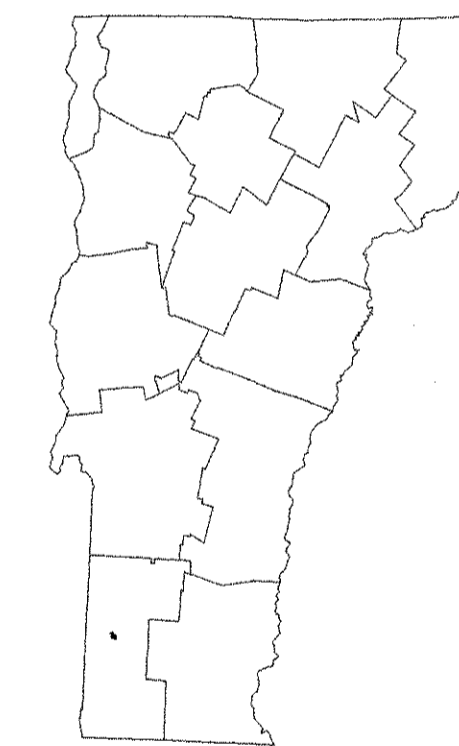

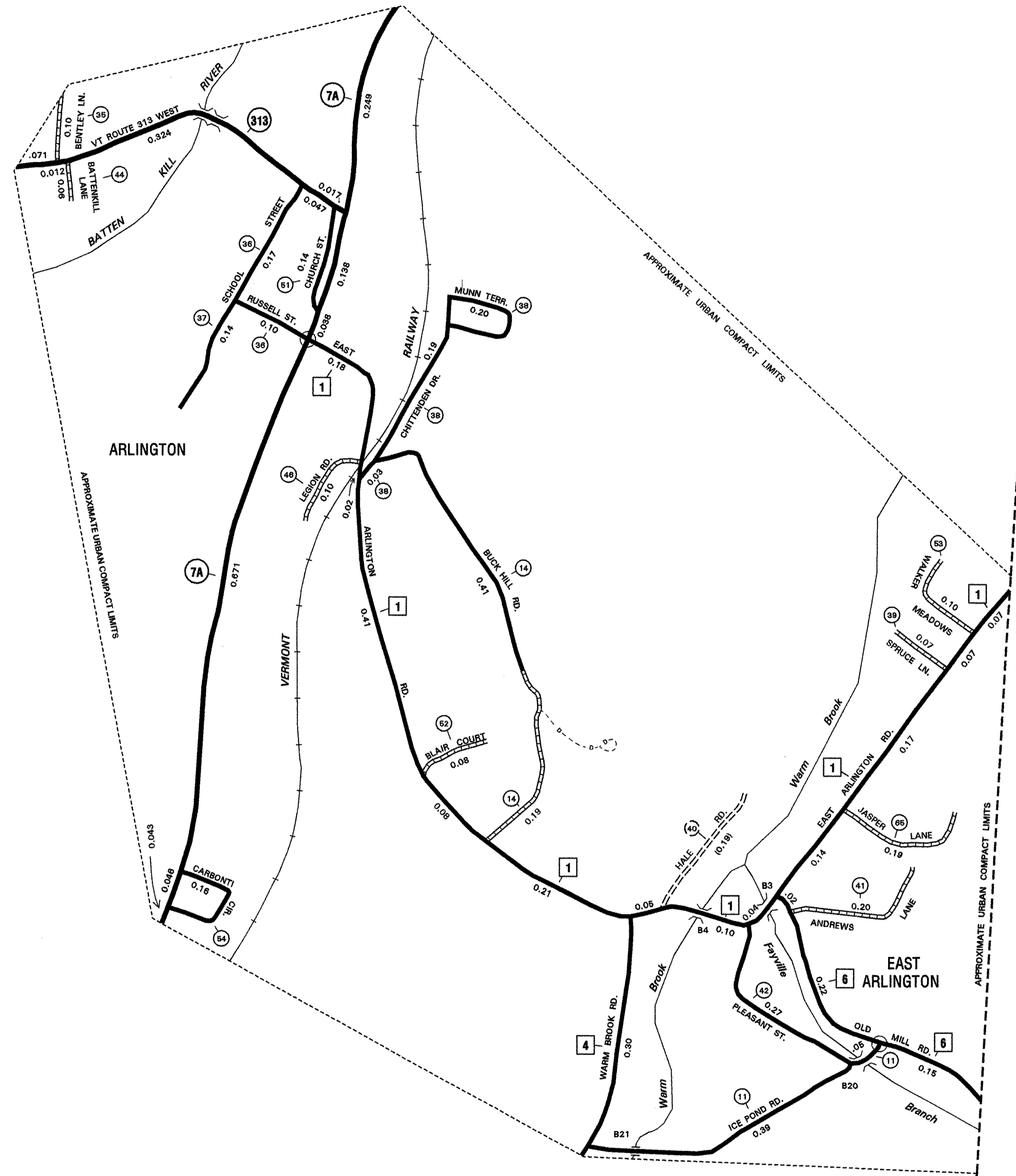
**DISCLAIMER:**  
The untraveled highways (laid-out town highways), discontinued highways, and legal trails hereon are those of which the Agency of Transportation has record; others may exist.  
Highway and bridge data by the Agency of Transportation. All other data from the Vermont Center for Geographic Information. Only named streams are shown.

Vermont State Plane Coordinate System  
North American Datum of 1983  
SPCS\_Zone\_Identifier: 4400  
Geodetic Reference System 80  
4,000-meter grid, Easting - Northing

TOWN HWY NO.	LENGTH IN MILES CLASS	CLASS
11	0.440	3
14	0.600	4
35	0.100	
36	0.270	
37	0.140	
38	0.420	
39	0.070	
40	0.000	(0.190)
41	0.200	
42	0.270	
44	0.060	
46	0.100	
51	0.140	
52	0.080	
53	0.100	
54	0.160	
65	0.190	
<b>TOTAL</b>	<b>3.340</b>	<b>0.190</b>

MILEAGE SUMMARY

CLASS 1 TOWN HIGHWAYS:			
TOTAL CLASS 1 TOWN HWYS.		0.000	
CLASS 2 TOWN HIGHWAYS:			
NO. 1	1.540		
NO. 4	0.300		
NO. 6	0.390		
TOTAL CLASS 2 TOWN HWYS.		2.230	
CLASS 3 TOWN HIGHWAYS:			
TOTAL CLASS 3 TOWN HWYS.		3.340	5.570
TOTAL TOWN HWYS.			5.570
STATE HIGHWAYS:			
INTERSTATE RAMPS	0.000		
TOTAL INTERSTATE HWYS.		0.000	
STATE HWY. 7A	1.185		
STATE HWY. 313	0.471		
TOTAL NON-INTERSTATE HWYS.		1.656	
TOTAL STATE HWYS.		1.656	1.656
TOTAL TRAVELLED HWYS., FEB. 10, 2003			7.226
(EXCLUDES CLASS 4 MILEAGE)			



- HIGHWAYS**
- INTERSTATE
  - STATE HIGHWAY SYSTEM
  - TOWN HIGHWAY SYSTEM
  - IMPASSABLE OR UNTRAVELED
  - DISCONTINUED
  - LEGAL TRAIL
  - FOOT TRAIL

- ROAD SURFACE TYPES**
- STATE PAVED
  - OTHER PAVED
  - STATE GRAVEL
  - OTHER GRAVEL
  - GRADED AND DRAINED
  - UNIMPROVED/PRIMITIVE

- POLITICAL SUBDIVISIONS**
- STATE BOUNDARY
  - COUNTY BOUNDARY
  - TOWN BOUNDARY
  - CITY BOUNDARY
  - VILLAGE BOUNDARY
  - URBAN COMPACT BOUNDARY

- MISCELLANEOUS**
- DAM

- NATURAL FEATURES**
- SINGLE LINE STREAM
  - OPEN WATER
  - SWAMP


- OTHER TRANSPORTATION**
- RAILROAD
  - AIRPORT TERMINAL

- 89 INTERSTATE ROUTE
- 2 U.S. NUMBERED ROUTE
- 3 STATE NUMBERED ROUTE
- 7 INTERCHANGE NUMBER
- 4 CLASS 1 TOWN HIGHWAY
- 2 CLASS 2 TOWN HIGHWAY
- 8 CLASS 3 TOWN HIGHWAY
- 6 CLASS 4 TOWN HIGHWAY
- NFR NATIONAL FOREST ROAD
- SFH STATE FOREST HIGHWAY

- BRIDGE OR CULVERT < 6'
- BRIDGE OR CULVERT 6' - 20'
- BRIDGE GREATER THAN 20'
- COVERED BRIDGE

GENERAL HIGHWAY MAP  
**URBAN COMPACT OF**  
**ARLINGTON - EAST ARLINGTON**

PREPARED BY THE  
 VERMONT AGENCY OF TRANSPORTATION  
 PROGRAM DEVELOPMENT DIVISION



DISCLAIMER:  
 Highway and bridge data by Vermont Agency of Transportation, Division of Technical Services. All other data from Vermont Center for Geographic Information.

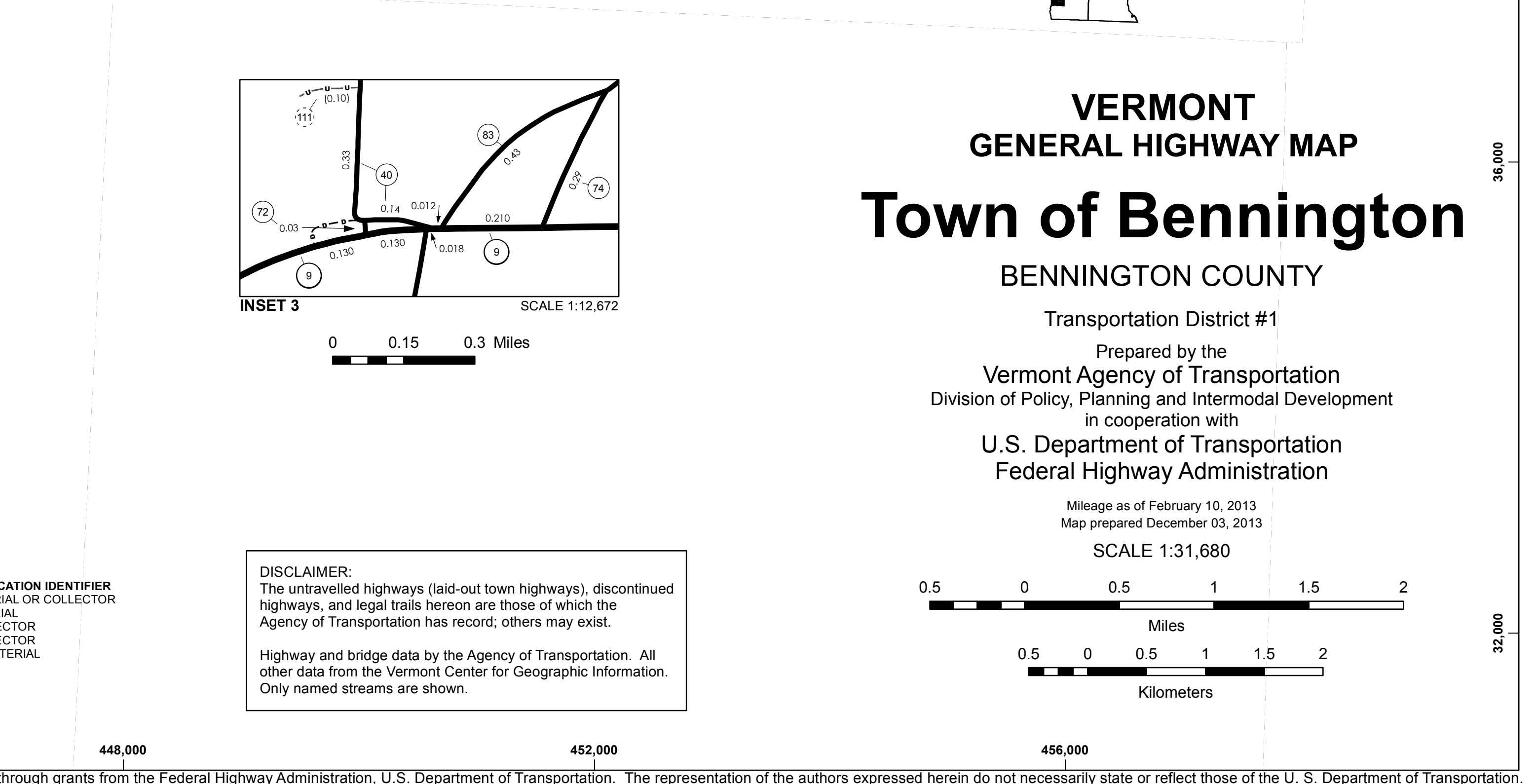
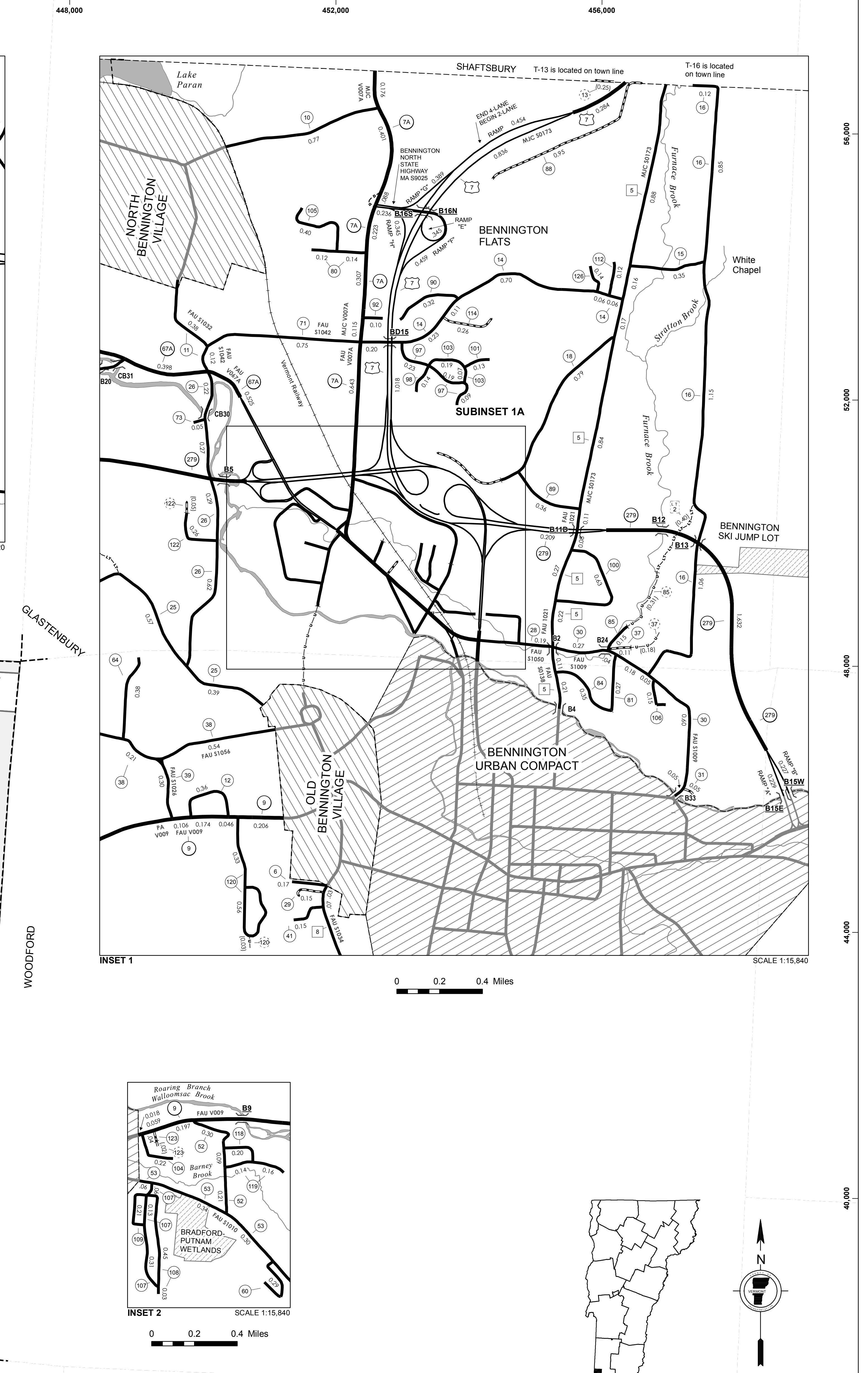
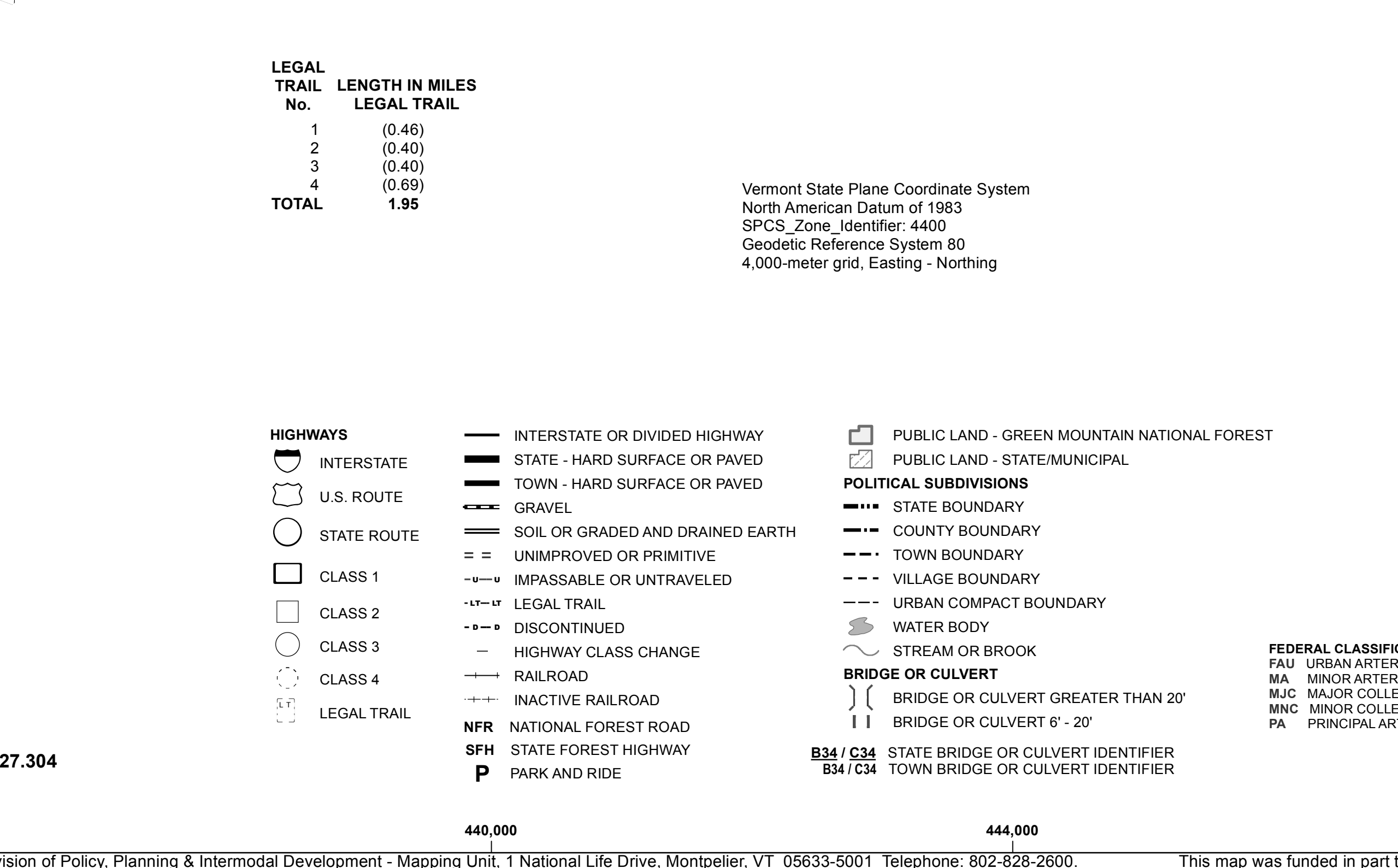
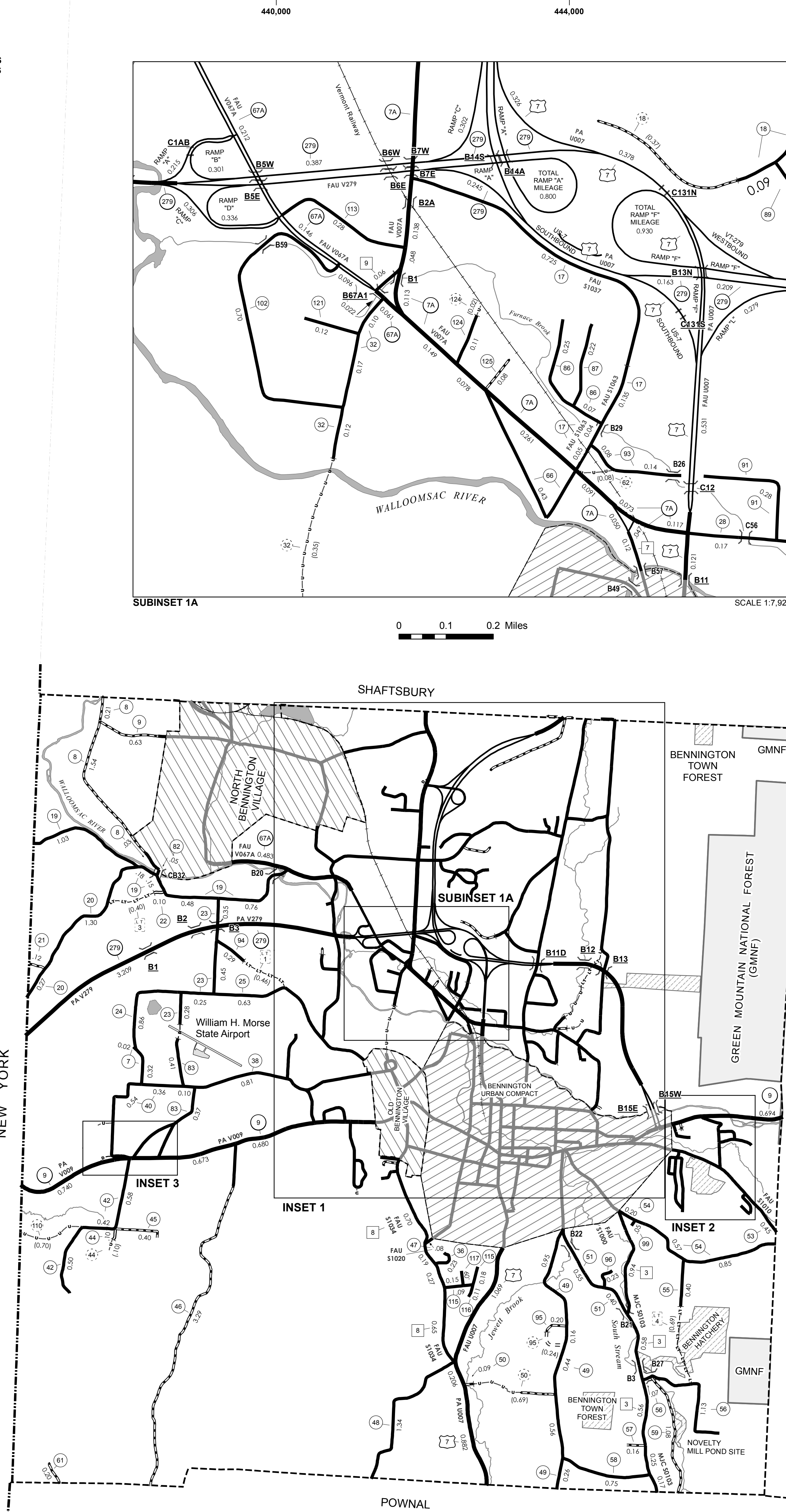
TOWN HWY. No.	LENGTH IN MILES CLASS 3	TOWN HWY. No.	LENGTH IN MILES CLASS 4
6	0.17	317	0.19
7	0.34	318	0.26
8	1.78	320	0.54
9	0.63	322	0.12
10	0.77	324	0.13
11	0.50	326	0.27
12	0.36	328	0.16
13		330	0.46
14		332	0.26
15	1.36	334	0.05
16	0.35	336	0.11
17	3.18	338	0.85
18	0.95	340	0.44
19	0.88	342	0.49
20	2.60	344	0.37
21	1.57	346	0.09
22	0.12	348	0.19
23	0.10	350	0.14
24	1.33	352	0.28
25	0.86	354	0.04
26	1.59	356	0.27
28	1.40	358	0.11
29	0.36	360	0.39
30	0.15	362	0.10
31	1.19	364	0.07
32	0.05	366	0.18
33	0.39	368	0.21
34	0.23	370	0.12
35	0.11	372	0.05
36	1.56	374	0.37
37	0.30	376	0.05
38	1.37	378	0.08
39	0.15	380	0.10
40	1.50	382	0.01
41	0.10	384	0.13
42	0.40	386	0.07
43	0.29	388	0.13
44	0.08	390	0.08
45	1.34	392	0.11
46	2.37	394	0.12
47	0.09	396	0.17
48	0.60	398	0.16
49	1.15	400	0.19
50	1.62	402	0.04
51	0.40	404	1.02
52	1.20	406	0.19
53	0.16	408	0.34
54	0.75	410	0.20
55	1.08	412	0.31
56	0.29	414	0.11
57	0.20	416	0.03
58	0.38	418	0.08
59	0.43	420	0.05
60	0.75	422	0.43
61	0.03	424	0.17
62	0.03	426	0.10
63	0.05	428	0.37
64	0.29	430	0.55
65	0.26	432	0.17
66	0.27	434	0.51
67	0.32	436	0.37
68	0.28	438	0.41
69	0.32	440	0.08
70	0.28	442	0.15
71	0.31	444	0.15
72	0.32	446	0.04
73	0.36	448	0.04
74	0.32	450	0.07
75	0.28	452	0.05
76	0.31	454	0.06
77	0.32	456	0.05
78	0.31	458	0.07
79	0.32	460	0.11
80	0.32	462	0.11
81	0.28	464	0.11
82	0.28	466	0.07
83	0.31	468	0.06
84	0.31	470	0.09
85	0.15	472	0.20
86	0.32	474	0.20
87	0.22	476	0.14
88	0.36	478	0.10
89	0.32	480	0.17
90	0.32	482	0.10
91	0.28	484	0.05
92	0.10	486	0.33
93	0.22	488	0.27
94	0.29	490	0.35
95	0.20	492	0.29
96	0.23	494	0.27
97	0.51	496	0.06
98	0.14	498	0.42
99	0.05	500	0.14
100	0.63	502	0.25
101	0.13	504	0.38
102	0.70	506	0.07
103	0.26	508	0.09
104	0.22	510	0.18
105	0.40	511	0.05
106	0.15	512	0.08
107	0.50	514	0.14
108	0.48	516	0.08
109	0.21	518	0.08
110		520	0.08
111	0.12	522	0.08
112	0.28	524	0.08
113	0.28	526	0.08
114	0.26	528	0.08
115	0.42	530	0.08
116	0.11	532	0.08
117	0.09	534	0.08
118	0.20	536	0.08
119	0.30	538	0.08
120	0.89	540	0.08
121	0.12	542	0.08
122	0.26	544	0.08
123	0.04	546	0.08
124	0.11	548	0.08
125	0.08	550	0.08
126	0.14	552	0.08
300	0.37	554	0.08
302	0.24	556	0.08
304	0.20	558	0.08
306	0.19	560	0.08
308	0.27	562	0.08
310	0.40	564	0.08
312	0.08	566	0.08
314	0.06	568	0.08
316	0.08	570	0.08
TOTAL	84.26	572	0.08

TOWN HWY. No.	LENGTH IN MILES "NOT UP TO STANDARD"
18	0.37
TOTAL	0.37

\*The sections of the town highways listed above are legally Class 3, but have been deemed "Not Up To Standard" and are functionally Class 4 Town Highways

MILEAGE SUMMARY		LEGAL TRAIL
CLASS 1		1 (0.46)
TH-1	1.651	2 (0.40)
TH-2	1.970	3 (0.40)
TOTAL CLASS 1	3.621	4 (0.69)
CLASS 2		TOTAL 1.95
TH-3	3.187	
TH-4	0.860	
TH-5	3.590	
TH-6	1.120	
TH-7	0.967	
TH-8	1.910	
TH-9	0.060	
TOTAL CLASS 2	11.494	
CLASS 3		
TOTAL CLASS 3	84.26	
TOTAL TOWN	99.375	
STATE HIGHWAY		
VT-7A	3.021	
VT-9	4.322	
VT-67A	1.943	
VT-279	6.054	
NSH-BNSH	0.236	
TOTAL STATE HIGHWAY	15.576	
STATE HIGHWAY - Ramps		
VT-7A	0.097	
VT-279	3.288	
TOTAL STATE HIGHWAY - Ramps	3.385	
US HIGHWAY		
US-7	5.874	
TOTAL US HIGHWAY	5.874	
US HIGHWAY - Ramps		
US-7	3.094	
TOTAL US HIGHWAY - Ramps	3.094	
TOTAL STATE	27.929	
TOTAL TRAVELED HIGHWAYS, FEB. 10, 2013:	127.304	

(Excludes Class 4, Legal Trail, and Unidentified Corridor Mileage)



**VERMONT  
GENERAL HIGHWAY MAP**

**Town of Bennington**  
BENNINGTON COUNTY

Transportation District #1

Prepared by the  
Vermont Agency of Transportation  
Division of Policy, Planning and Intermodal Development  
in cooperation with  
U.S. Department of Transportation  
Federal Highway Administration

Mileage as of February 10, 2013  
Map prepared December 03, 2013

SCALE 1:31,680

0.5 0 0.5 1 1.5 2  
Miles  
0.5 0 0.5 1 1.5 2  
Kilometers

**DISCLAIMER:**  
The untraveled highways (laid-out town highways), discontinued highways, and legal trails herein are those of which the Agency of Transportation has record; others may exist.  
Highway and bridge data by the Agency of Transportation. All other data from the Vermont Center for Geographic Information. Only named streams are shown.

TOWN HWY. No.	LENGTH IN MILES CLASS 3	LENGTH IN MILES CLASS 4	TOWN ROAD NAME	TOWN HWY. No.	LENGTH IN MILES CLASS 3	LENGTH IN MILES CLASS 4	TOWN ROAD NAME
300	0.37		HUNT ST	415	0.03		FRANCIS ST
302	0.24		BANK ST	416	0.44		WASHINGTON AV
304	0.20		BANK ST	417	0.08		GREENVIEW DR
306	0.19		EASTVIEW DR	418	0.17		MERSON ST
308	0.27		ROBINSON AV	419	0.29		GREENVIEW DR
310	0.40		PAGEANT ST	420	0.05		MARILYN ST
312	0.08		SHARON DR	421	0.16		STONEHEDGE DR
314	0.06		WOODLAND DR	422	0.48		JEFFERSON HTS
316	0.08		BIRCH DR	423	0.17		JEFFERSON AV
317	0.19		ANTHONY DR	424	0.13		FRANKLIN LN
318	0.26		LEONARD ST	425	0.10		CRESTWOOD DR
320	0.54		CONVENT AV	426	0.37		PROSPECT ST
322	0.12		HOLDEN ST	427	0.07		TH 427
324	0.13		MCKINLEY ST	428	0.07		MERSON ST
326	0.27		COUNTY ST	429	0.03		ROSEMONT ST
328	0.16		LINCOLN ST	430	0.55		UNION ST
330	0.46		DEPOT ST	432	0.17		HILLSIDE ST
332	0.26		RIVER ST	434	0.51		GRANDVIEW ST
334	0.05		BROWNING PL	436	0.37		CRESTWOOD DR
336	0.11		ADAMS ST	438	0.41		SILVER ST
338	0.85		GAGE ST	440	0.08		WESTSIDE DR
340	0.44		SCHOOL ST	442	0.15		VALENTINE ST
342	0.48		PLEASANT ST	444	0.41		IMPERIAL AV
344	0.37		PARK ST	446	0.15		BOOTH TERR
346	0.09		SPRING ST	448	0.04		SHORT ST
348	0.19		MAPLE ST	450	0.07		HAMLIN AV
350	0.14		PRATT ST	452	0.05		LAFAYETTE ST
352	0.28		SCOTT ST	454	0.06		HAMILTON ST
354	0.04		DIVISION PL	456	0.05		TH 456
356	0.27		DIVISION ST	458	0.07		FORESTVIEW DR
358	0.11		CONGRESS ST	460	0.11		COLTLER ST
360	0.39		SAFFORD ST	462	0.11		NORTON ST
362	0.10		LYONS ST	464	0.09		CUTLER
364	0.07		GROVE ST	464	0.02		EASTSIDE DR
366	0.18		GROVE ST	466	0.07		EASTSIDE DR
368	0.21		COOLIDGE AV	468	0.06		DARLING ST
370	0.05		CHARLES ST	470	0.09		BARBER ST
372	0.05		HUTTON ST	472	0.20		PINE CIR
374	0.37		BRADFORD ST	473	0.20		PINE CIR
376	0.05		GOODELL ST	474	0.14		MARGARET LN
378	0.08		WARN ST	475	0.07		BELVEDERE ST
380	0.10		JOHN ST	476	0.66		MORGAN ST
382	0.01		NORTH BRANCH ST	478	0.10		ROLLIN ST
384	0.13		BRANCH ST	480	0.17		WEBB ST
385	0.07		TINKHAM W	482	0.10		WEBB ST
386	0.09		KNAPP DR	484	0.05		CHIMES ST
388	0.13		CAROLINE DR	486	0.33		SOUTH BRANCH ST
390	0.08		FRANK ST	488	0.27		FILMORE ST
392	0.11		CROSS ST	490	0.35		HARBOR RD
394	0.12		SOULE ST	492	0.29		TEL RD
396	0.17		MCCALL ST	494	0.27		RUTTER RD
398	0.16		HARRISON AV	496	0.06		TEL CIR
400	0.19		STARK ST	498	0.05		RUTTER RD
400	0.19	(0.13)	STARK ST	498	0.33		CYR CT
401	0.08		FROST DR	498	0.04		FILMORE ST
402	0.04		PINE RD	500	0.14		EVERGREEN DR
403	0.14		BLACKBERRY LN	502	0.25		OAKES ST
404	1.02		DEWEY ST	504	0.38		BURGESS RD
406	0.19		GRANT ST	506	0.07		SHAWMUT ST
408	0.34		WEEKS ST	508	0.09		HARVARD ST
410	0.20		PUTNAM ST	509	0.08		KNOLL CREST LN
412	0.31		PUTNAM ST	510	0.14		ROCKWOOD ST
413	0.11		HARWOOD DR	511	0.05		WOODWARD DR
414	0.13		OBSERVATORY ST	TOTAL	24.38	0.13	

**MILEAGE SUMMARY**

CLASS 1			
TH-1	1.651		
TH-2	1.970		
TOTAL CLASS 1	3.621		
CLASS 2			
TH-3	0.687		
TH-4	0.660		
TH-5	0.540		
TH-6	1.120		
TH-7	0.847		
TOTAL CLASS 2	3.854		
CLASS 3			
TOTAL CLASS 3	24.38		
<b>TOTAL TOWN</b>	<b>31.855</b>		
STATE HIGHWAY			
VT-9	0.229		
TOTAL STATE HIGHWAY	0.229		
STATE HIGHWAY - Ramps			
VT-279	0.465		
TOTAL STATE HIGHWAY - Ramps	0.465		
US HIGHWAY			
US-7	0.223		
TOTAL US HIGHWAY	0.223		
<b>TOTAL STATE</b>	<b>0.917</b>		

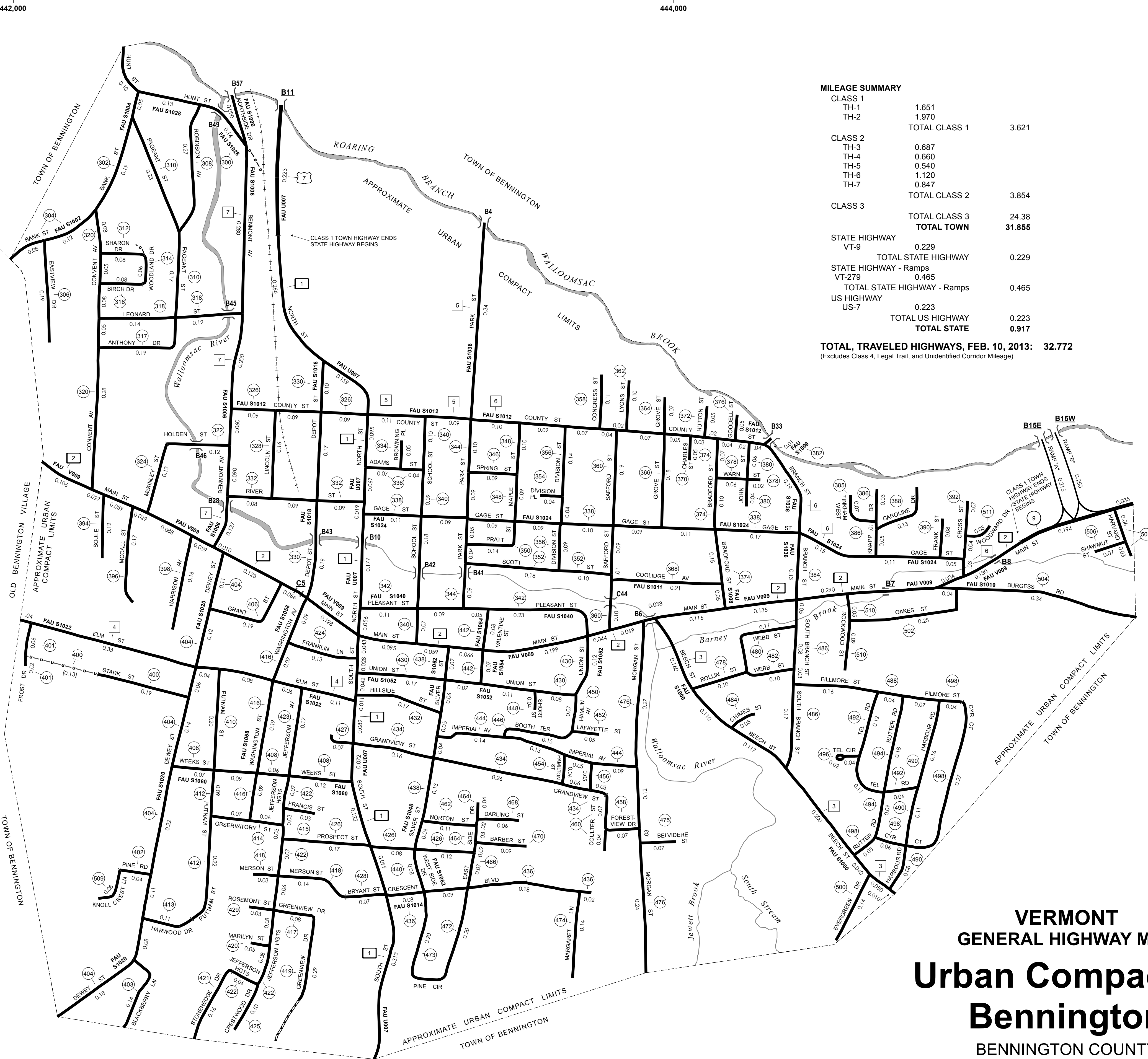
**TOTAL, TRAVELED HIGHWAYS, FEB. 10, 2013: 32.772**  
(Excludes Class 4, Legal Trail, and Unidentified Corridor Mileage)

Vermont State Plane Coordinate System  
North American Datum of 1983  
SPCS\_Zone\_Identifier: 4400  
Geodetic Reference System 80  
2,000-meter grid, Easting - Northing

**DISCLAIMER:**  
The untraveled highways (laid-out town highways), discontinued highways, and legal trails hereon are those of which the Agency of Transportation has record; others may exist.

Highway and bridge data by the Agency of Transportation. All other data from the Vermont Center for Geographic Information. Only named streams are shown.

- HIGHWAYS**
- INTERSTATE
  - U.S. ROUTE
  - STATE ROUTE
  - CLASS 1
  - CLASS 2
  - CLASS 3
  - CLASS 4
  - LEGAL TRAIL
- INTERSTATE OR DIVIDED HIGHWAY  
STATE - HARD SURFACE OR PAVED  
TOWN - HARD SURFACE OR PAVED  
GRAVEL  
SOIL OR GRADED AND DRAINED EARTH  
UNIMPROVED OR PRIMITIVE  
IMPASSABLE OR UNTRAVELED  
LEGAL TRAIL  
DISCONTINUED  
HIGHWAY CLASS CHANGE  
RAILROAD  
INACTIVE RAILROAD  
NFR NATIONAL FOREST ROAD  
SFH STATE FOREST HIGHWAY  
P PARK AND RIDE
- PUBLIC LAND - GREEN MOUNTAIN NATIONAL FOREST  
PUBLIC LAND - STATE/MUNICIPAL
- POLITICAL SUBDIVISIONS**
- STATE BOUNDARY
  - COUNTY BOUNDARY
  - TOWN BOUNDARY
  - VILLAGE BOUNDARY
  - URBAN COMPACT BOUNDARY
  - WATER BODY
  - STREAM OR BROOK
- BRIDGE OR CULVERT**
- BRIDGE OR CULVERT GREATER THAN 20'
  - BRIDGE OR CULVERT 6' - 20'
  - STATE BRIDGE OR CULVERT IDENTIFIER
  - TOWN BRIDGE OR CULVERT IDENTIFIER
- FEDERAL CLASSIFICATION IDENTIFIER**
- FAU URBAN ARTERIAL OR COLLECTOR
  - MA MINOR ARTERIAL
  - MJC MAJOR COLLECTOR
  - MNC MINOR COLLECTOR
  - PA PRINCIPAL ARTERIAL



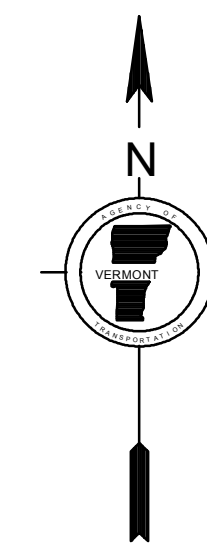
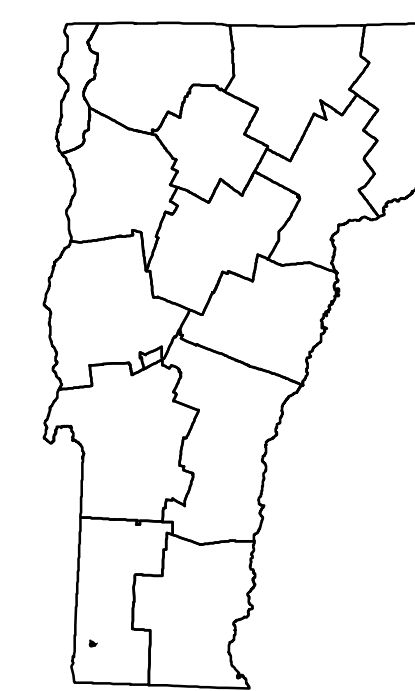
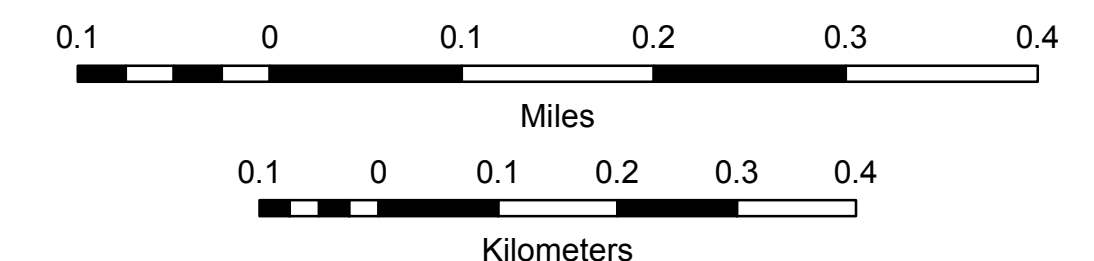
**VERMONT  
GENERAL HIGHWAY MAP  
Urban Compact of  
Bennington  
BENNINGTON COUNTY**

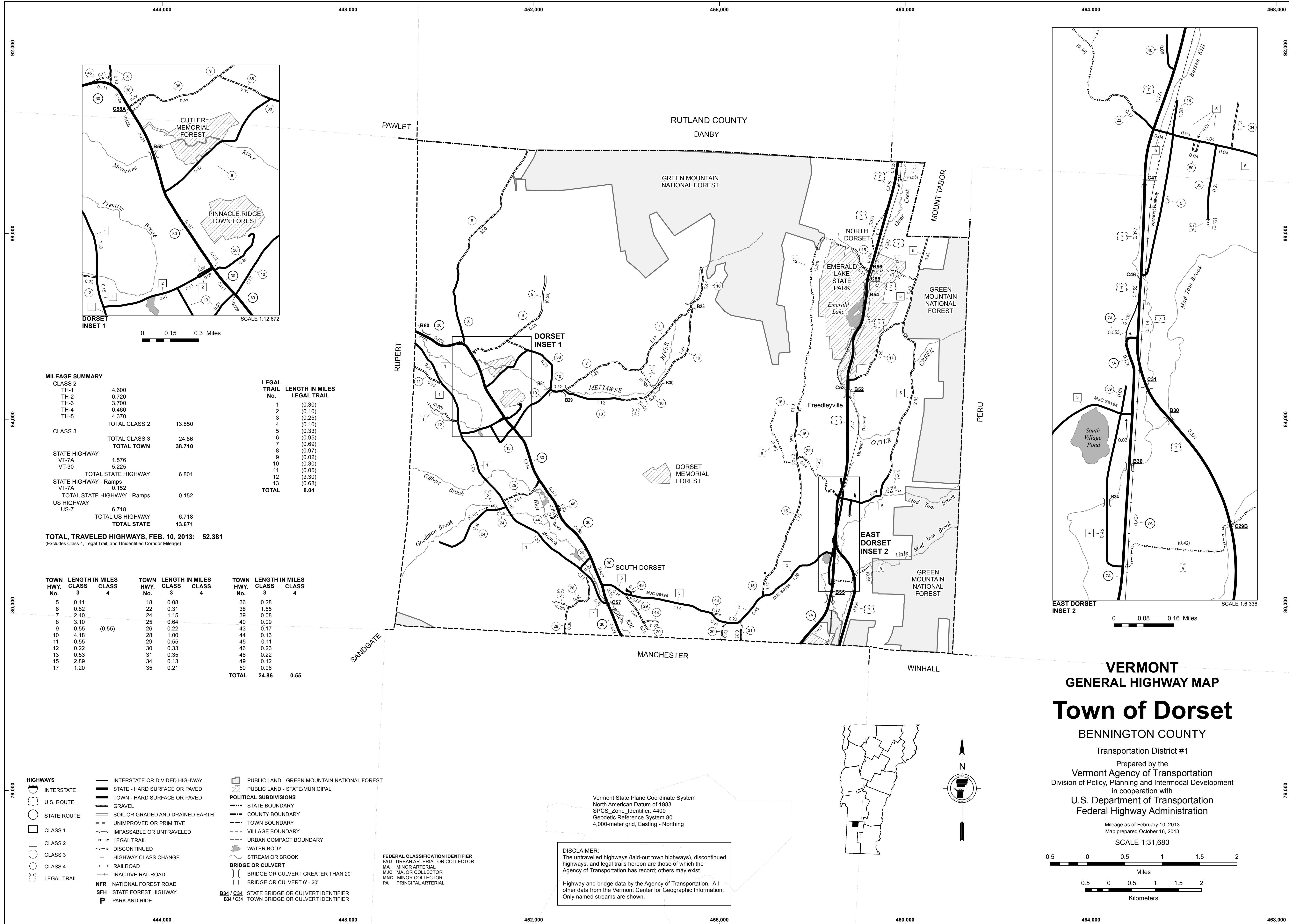
Transportation District #1

Prepared by the  
Vermont Agency of Transportation  
Division of Policy, Planning and Intermodal Development  
in cooperation with  
U.S. Department of Transportation  
Federal Highway Administration

Mileage as of February 10, 2013  
Map prepared December 03, 2013

SCALE 1:6,336





MILEAGE SUMMARY

CLASS 2	4,600			
TH-1	0,720			
TH-2	3,700			
TH-3	0,460			
TH-4	4,370			
TH-5				
TOTAL CLASS 2	13,850			
CLASS 3				
TOTAL CLASS 3	24,86			
TOTAL TOWN	38,710			
STATE HIGHWAY				
VT-7A	1,576			
VT-30	5,225			
TOTAL STATE HIGHWAY	6,801			
STATE HIGHWAY - Ramps				
VT-7A	0,152			
TOTAL STATE HIGHWAY - Ramps	0,152			
US HIGHWAY				
US-7	6,718			
TOTAL US HIGHWAY	6,718			
TOTAL STATE	13,671			

LEGAL TRAIL SUMMARY

LEGAL TRAIL No.	LENGTH IN MILES
1	(0.30)
2	(0.10)
3	(0.25)
4	(0.10)
5	(0.33)
6	(0.95)
7	(0.69)
8	(0.97)
9	(0.02)
10	(0.30)
11	(0.05)
12	(3.30)
13	(0.68)
TOTAL	8.04

TOTAL, TRAVELED HIGHWAYS, FEB. 10, 2013: 52,381 (Excludes Class 4, Legal Trail, and Unidentified Corridor Mileage)

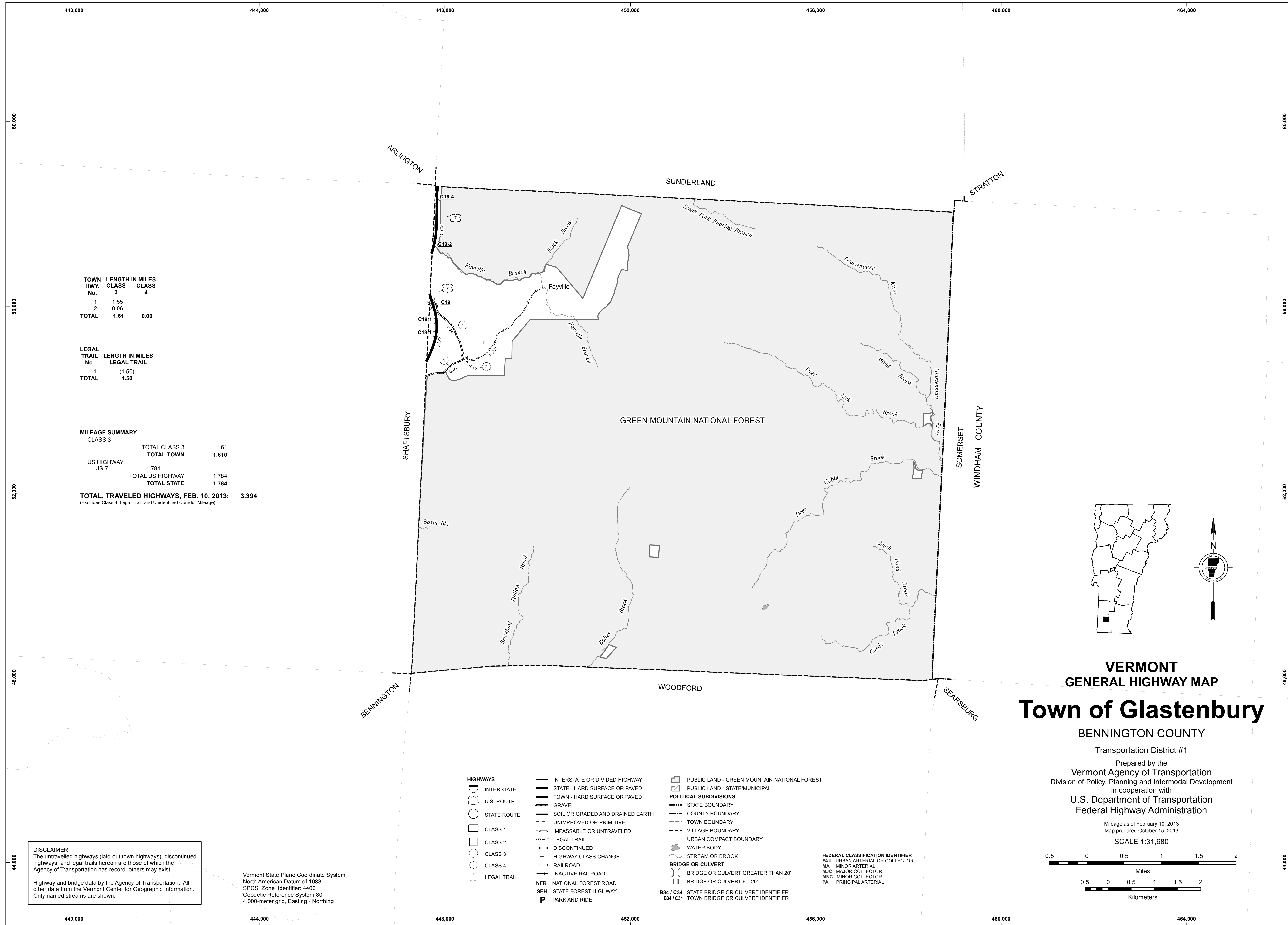
TOWN HWY. No.	LENGTH IN MILES CLASS 3	LENGTH IN MILES CLASS 4	TOWN HWY. No.	LENGTH IN MILES CLASS 3	LENGTH IN MILES CLASS 4	TOWN HWY. No.	LENGTH IN MILES CLASS 3	LENGTH IN MILES CLASS 4
5	0.41		18	0.08		36	0.28	
6	0.82		22	0.31		38	1.55	
7	2.40		24	1.15		39	0.08	
8	3.10		25	0.64		40	0.09	
9	0.55	(0.55)	26	0.22		43	0.17	
10	4.18		28	1.00		44	0.13	
11	0.55		29	0.55		45	0.11	
12	0.22		30	0.33		46	0.23	
13	0.53		31	0.35		48	0.22	
15	2.89		34	0.13		49	0.12	
17	1.20		35	0.21		50	0.06	
TOTAL	24.86	0.55						

- HIGHWAYS**
  - INTERSTATE
  - U.S. ROUTE
  - STATE ROUTE
  - CLASS 1
  - CLASS 2
  - CLASS 3
  - CLASS 4
  - LEGAL TRAIL
- INTERSTATE OR DIVIDED HIGHWAY
- STATE - HARD SURFACE OR PAVED
- TOWN - HARD SURFACE OR PAVED
- GRAVEL
- SOIL OR GRADED AND DRAINED EARTH
- UNIMPROVED OR PRIMITIVE
- IMPASSABLE OR UNTRAVELED
- LEGAL TRAIL
- DISCONTINUED
- HIGHWAY CLASS CHANGE
- RAILROAD
- INACTIVE RAILROAD
- NFR NATIONAL FOREST ROAD
- SFH STATE FOREST HIGHWAY
- P PARK AND RIDE
- PUBLIC LAND - GREEN MOUNTAIN NATIONAL FOREST
- PUBLIC LAND - STATE/MUNICIPAL
- POLITICAL SUBDIVISIONS**
  - STATE BOUNDARY
  - COUNTY BOUNDARY
  - TOWN BOUNDARY
  - VILLAGE BOUNDARY
  - URBAN COMPACT BOUNDARY
  - WATER BODY
  - STREAM OR BROOK
- BRIDGE OR CULVERT**
  - BRIDGE OR CULVERT GREATER THAN 20'
  - BRIDGE OR CULVERT 6' - 20'
  - STATE BRIDGE OR CULVERT IDENTIFIER
  - TOWN BRIDGE OR CULVERT IDENTIFIER
- FEDERAL CLASSIFICATION IDENTIFIER
  - FAU URBAN ARTERIAL OR COLLECTOR
  - MA MINOR ARTERIAL
  - MJC MAJOR COLLECTOR
  - MNC MINOR COLLECTOR
  - PA PRINCIPAL ARTERIAL

Vermont State Plane Coordinate System  
 North American Datum of 1983  
 SPCS Zone Identifier: 4400  
 Geodetic Reference System 80  
 4,000-meter grid, Easting - Northing

**DISCLAIMER:**  
 The untraveled highways (laid-out town highways), discontinued highways, and legal trails hereon are those of which the Agency of Transportation has record; others may exist.

Highway and bridge data by the Agency of Transportation. All other data from the Vermont Center for Geographic Information. Only named streams are shown.



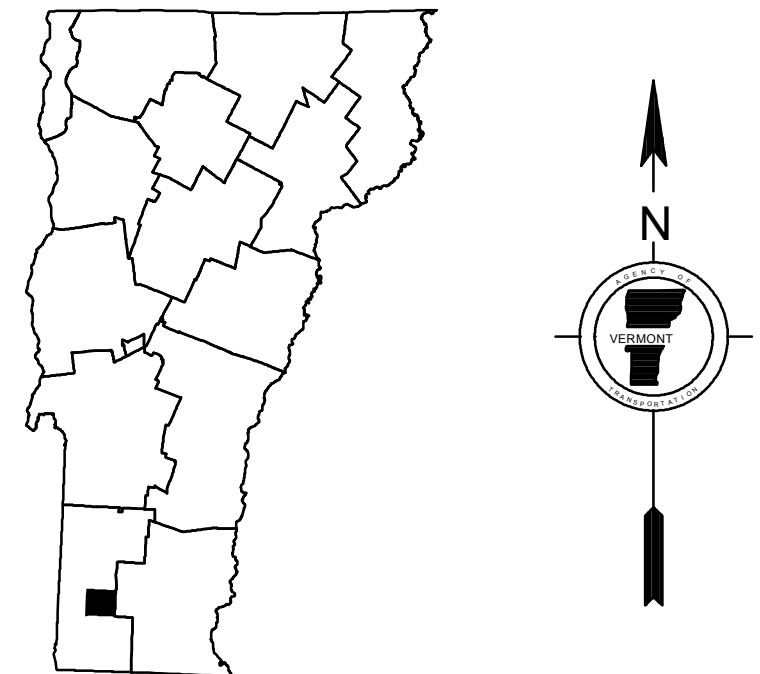
TOWN HWY. No.	LENGTH IN MILES CLASS 3	CLASS 4
1	1.55	
2	0.06	
<b>TOTAL</b>	<b>1.61</b>	<b>0.00</b>

LEGAL TRAIL No.	LENGTH IN MILES LEGAL TRAIL
1	(1.50)
<b>TOTAL</b>	<b>1.50</b>

**MILEAGE SUMMARY**

CLASS 3	TOTAL CLASS 3	1.61
<b>TOTAL TOWN</b>	<b>1.610</b>	
US HIGHWAY US-7	1.784	
<b>TOTAL US HIGHWAY</b>	<b>1.784</b>	
<b>TOTAL STATE</b>	<b>1.784</b>	
<b>TOTAL, TRAVELED HIGHWAYS, FEB. 10, 2013:</b>	<b>3.394</b>	

(Excludes Class 4, Legal Trail, and Unidentified Corridor Mileage)



**VERMONT**  
**GENERAL HIGHWAY MAP**  
**Town of Glastenbury**

BENNINGTON COUNTY

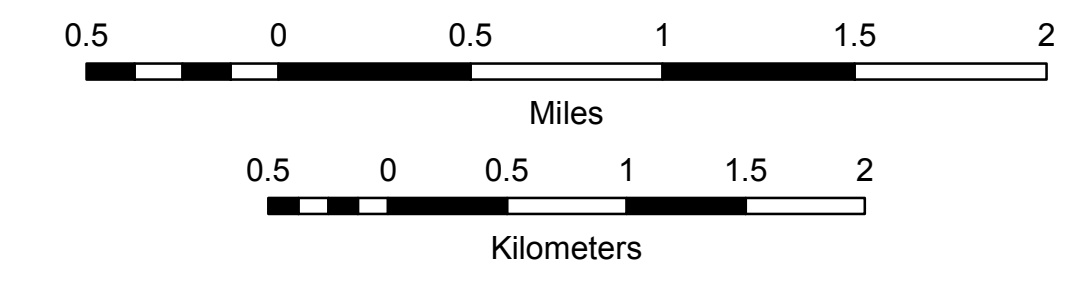
Transportation District #1

Prepared by the  
 Vermont Agency of Transportation  
 Division of Policy, Planning and Intermodal Development  
 in cooperation with

U.S. Department of Transportation  
 Federal Highway Administration

Mileage as of February 10, 2013  
 Map prepared October 15, 2013

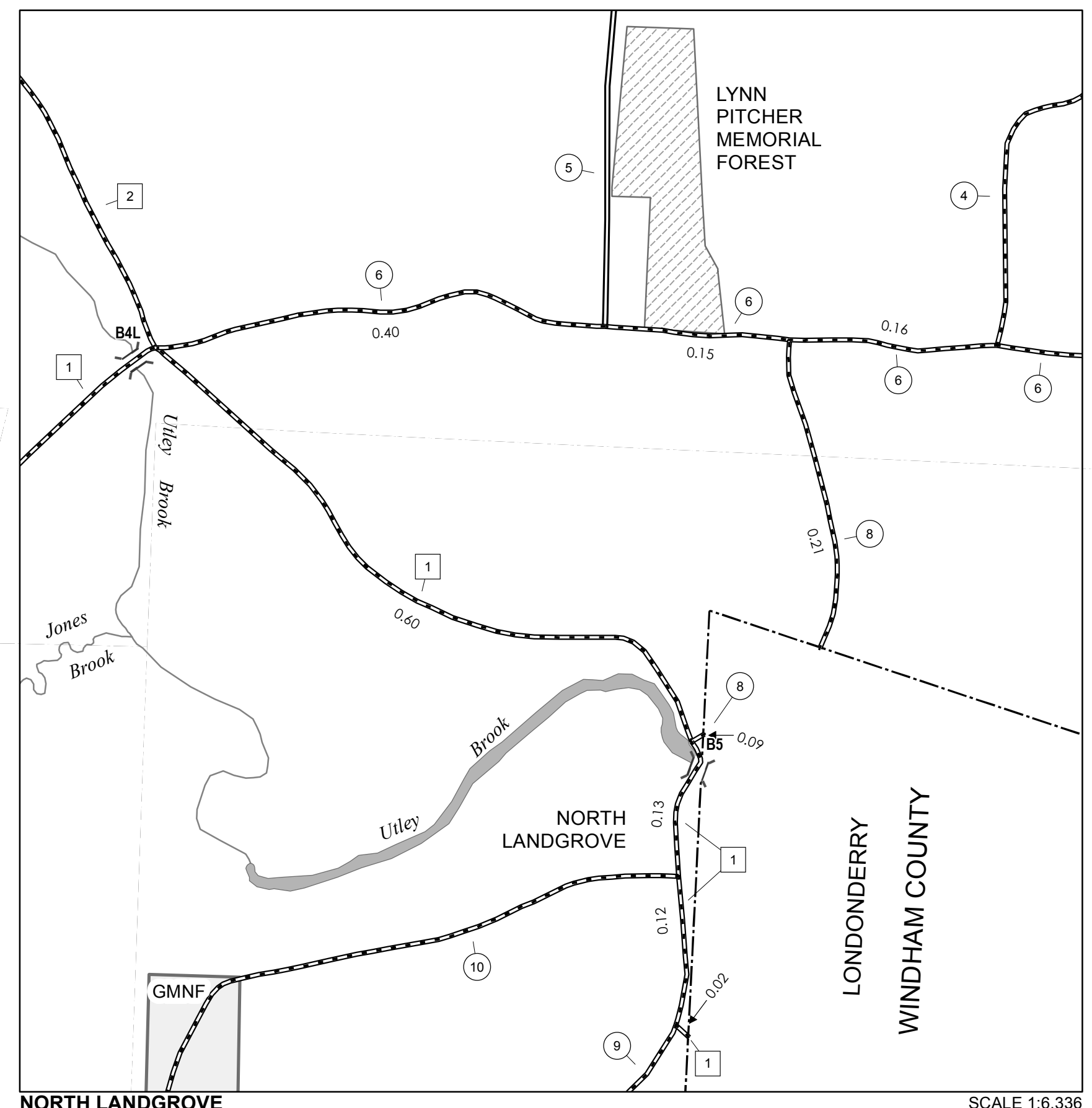
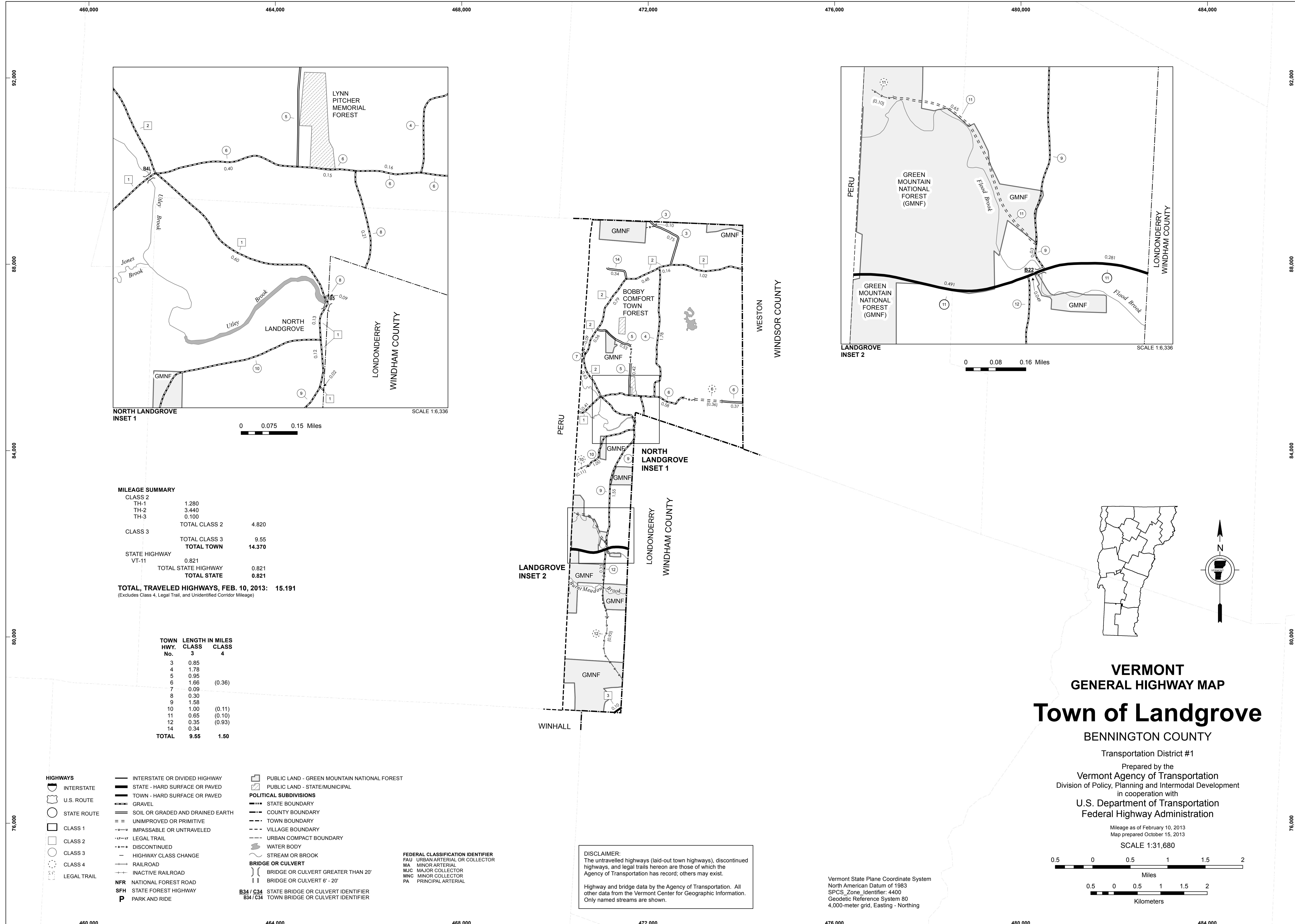
SCALE 1:31,680



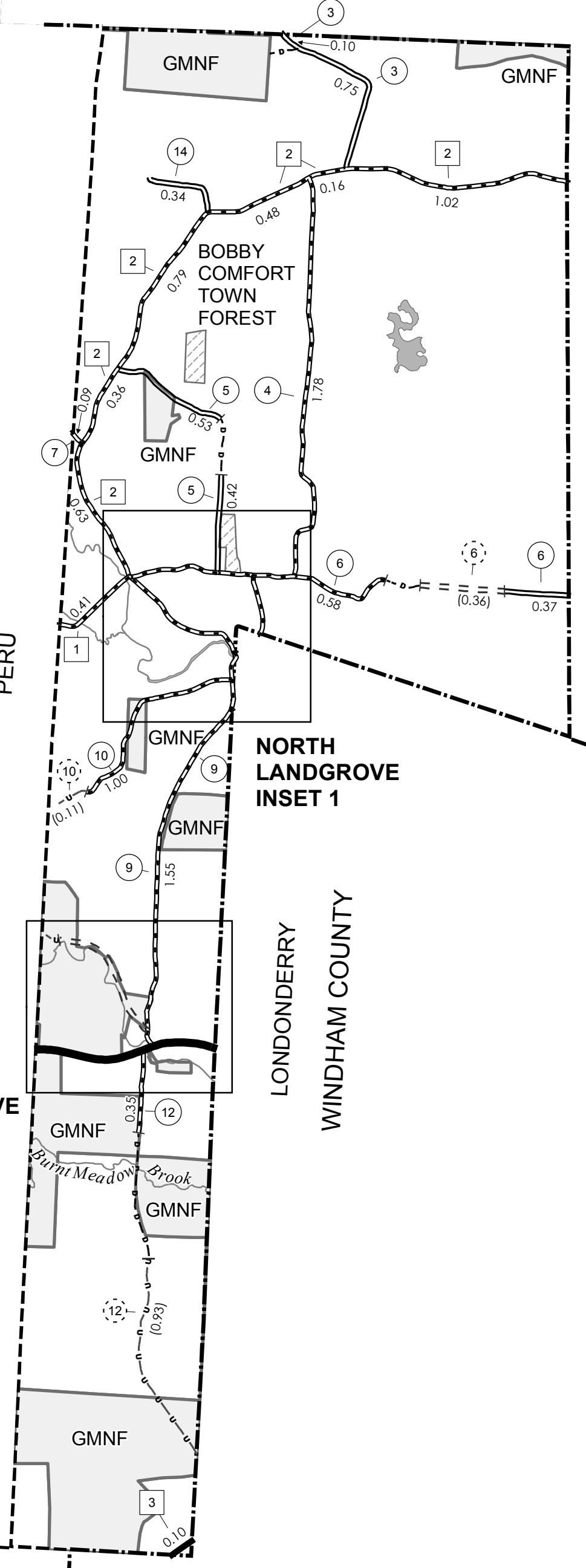
- HIGHWAYS**
- INTERSTATE
  - U.S. ROUTE
  - STATE ROUTE
  - CLASS 1
  - CLASS 2
  - CLASS 3
  - CLASS 4
  - LEGAL TRAIL
  - INTERSTATE OR DIVIDED HIGHWAY
  - STATE - HARD SURFACE OR PAVED
  - TOWN - HARD SURFACE OR PAVED
  - GRAVEL
  - SOIL OR GRADED AND DRAINED EARTH
  - UNIMPROVED OR PRIMITIVE
  - IMPASSABLE OR UNTRAVELED
  - LEGAL TRAIL
  - DISCONTINUED
  - HIGHWAY CLASS CHANGE
  - RAILROAD
  - INACTIVE RAILROAD
  - NATIONAL FOREST ROAD
  - STATE FOREST HIGHWAY
  - PARK AND RIDE
- POLITICAL SUBDIVISIONS**
- STATE BOUNDARY
  - COUNTY BOUNDARY
  - TOWN BOUNDARY
  - VILLAGE BOUNDARY
  - URBAN COMPACT BOUNDARY
  - WATER BODY
  - STREAM OR BROOK
- BRIDGE OR CULVERT**
- BRIDGE OR CULVERT GREATER THAN 20'
  - BRIDGE OR CULVERT 6' - 20'
  - STATE BRIDGE OR CULVERT IDENTIFIER
  - TOWN BRIDGE OR CULVERT IDENTIFIER
- PUBLIC LAND - GREEN MOUNTAIN NATIONAL FOREST**
- PUBLIC LAND - STATE/MUNICIPAL
- FEDERAL CLASSIFICATION IDENTIFIER**
- FAJ URBAN ARTERIAL OR COLLECTOR
  - MA MINOR ARTERIAL
  - MJC MAJOR COLLECTOR
  - MNC MINOR COLLECTOR
  - PA PRINCIPAL ARTERIAL

**DISCLAIMER:**  
 The untraveled highways (laid-out town highways), discontinued highways, and legal trails hereon are those of which the Agency of Transportation has record; others may exist.  
 Highway and bridge data by the Agency of Transportation. All other data from the Vermont Center for Geographic Information. Only named streams are shown.

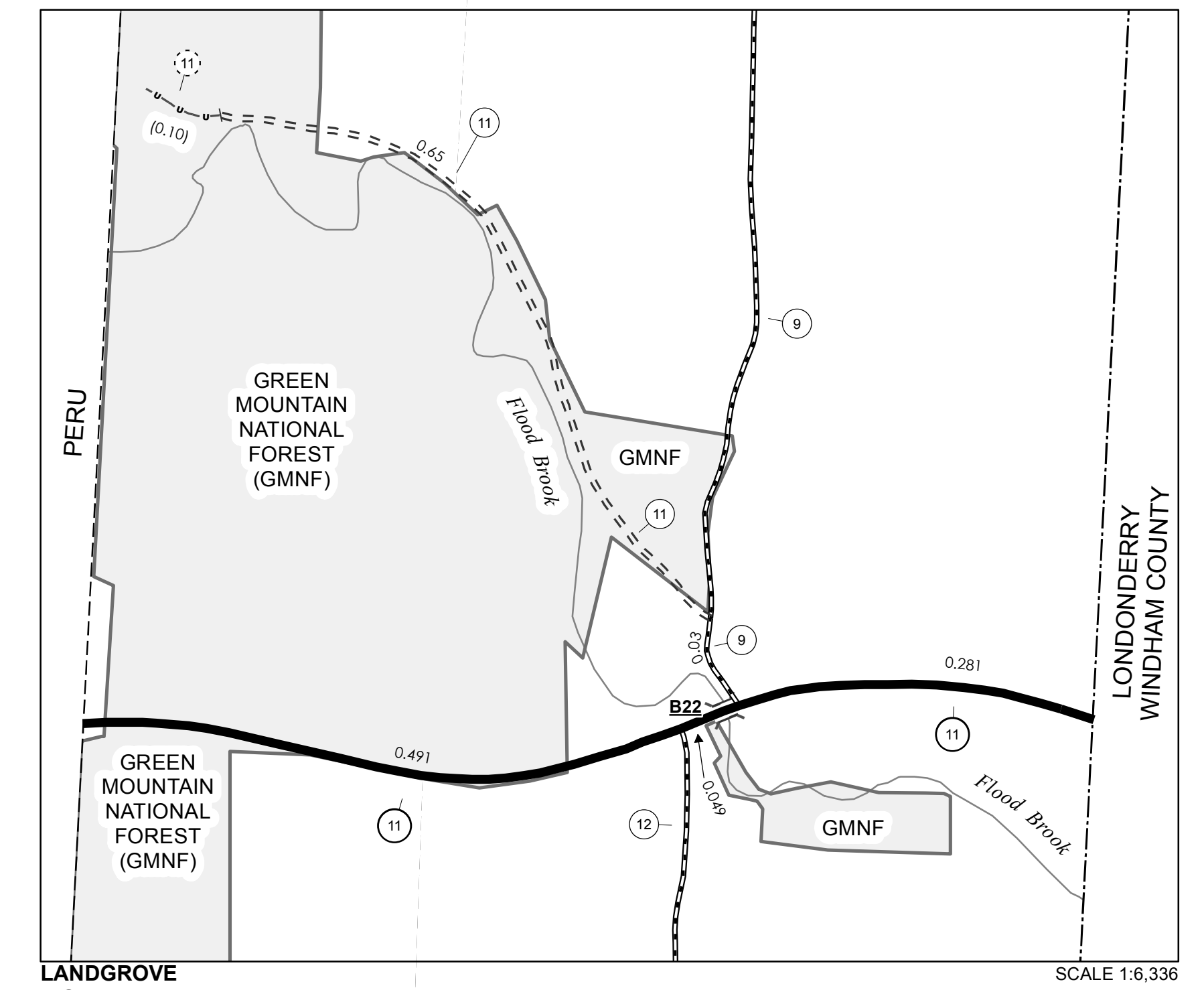
Vermont State Plane Coordinate System  
 North American Datum of 1983  
 SPCS\_Zone\_Identifier: 4400  
 Geodetic Reference System 80  
 4,000-meter grid, Easting - Northing



0 0.075 0.15 Miles



0 0.075 0.15 Miles



0 0.08 0.16 Miles

**MILEAGE SUMMARY**

CLASS 2			
TH-1	1.280		
TH-2	3.440		
TH-3	0.100		
	<b>TOTAL CLASS 2</b>	<b>4.820</b>	
CLASS 3			
	<b>TOTAL CLASS 3</b>	<b>9.55</b>	
	<b>TOTAL TOWN</b>	<b>14.370</b>	
STATE HIGHWAY			
VT-11	0.821		
	<b>TOTAL STATE HIGHWAY</b>	<b>0.821</b>	
	<b>TOTAL STATE</b>	<b>0.821</b>	

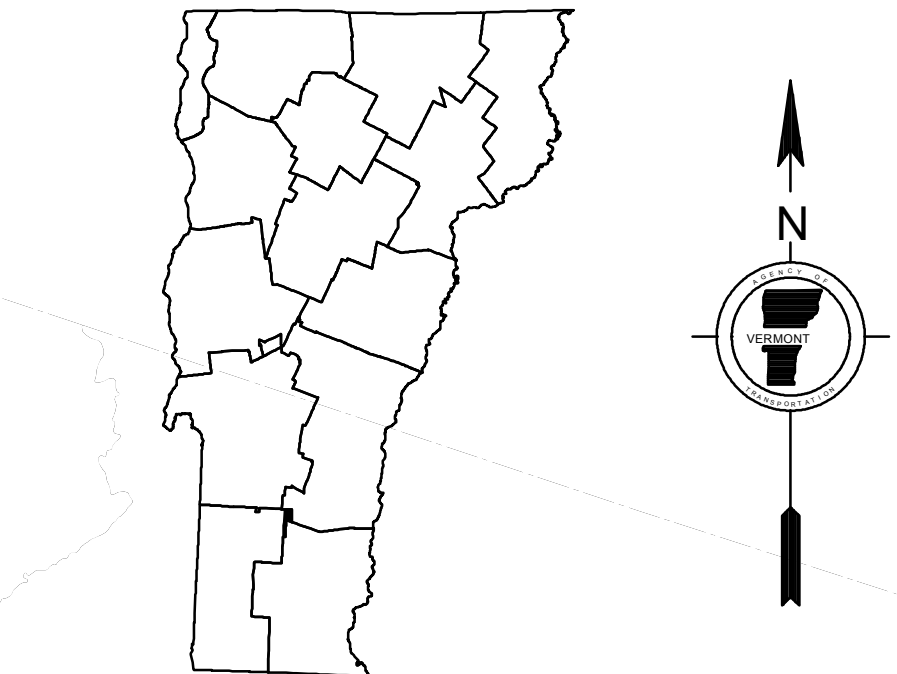
**TOTAL, TRAVELED HIGHWAYS, FEB. 10, 2013: 15.191**  
 (Excludes Class 4, Legal Trail, and Unidentified Corridor Mileage)

TOWN HWY. No.	LENGTH IN MILES CLASS 3	LENGTH IN MILES CLASS 4
3	0.85	
4	1.78	
5	0.95	
6	1.66	(0.36)
7	0.09	
8	0.30	
9	1.58	
10	1.00	(0.11)
11	0.65	(0.10)
12	0.35	(0.93)
14	0.34	
<b>TOTAL</b>	<b>9.55</b>	<b>1.50</b>

- HIGHWAYS**
- INTERSTATE
  - U.S. ROUTE
  - STATE ROUTE
  - CLASS 1
  - CLASS 2
  - CLASS 3
  - CLASS 4
  - LEGAL TRAIL
- INTERSTATE OR DIVIDED HIGHWAY  
 STATE - HARD SURFACE OR PAVED  
 TOWN - HARD SURFACE OR PAVED  
 GRAVEL  
 SOIL OR GRADED AND DRAINED EARTH  
 UNIMPROVED OR PRIMITIVE  
 IMPASSABLE OR UNTRAVELED  
 LEGAL TRAIL  
 DISCONTINUED  
 HIGHWAY CLASS CHANGE  
 RAILROAD  
 INACTIVE RAILROAD  
 NATIONAL FOREST ROAD  
 STATE FOREST HIGHWAY  
 PARK AND RIDE
- PUBLIC LAND - GREEN MOUNTAIN NATIONAL FOREST  
 PUBLIC LAND - STATE/MUNICIPAL
- POLITICAL SUBDIVISIONS**
- STATE BOUNDARY
  - COUNTY BOUNDARY
  - TOWN BOUNDARY
  - VILLAGE BOUNDARY
  - URBAN COMPACT BOUNDARY
  - WATER BODY
  - STREAM OR BROOK
- BRIDGE OR CULVERT**
- BRIDGE OR CULVERT GREATER THAN 20'
  - BRIDGE OR CULVERT 6' - 20'
  - STATE BRIDGE OR CULVERT IDENTIFIER
  - TOWN BRIDGE OR CULVERT IDENTIFIER
- FEDERAL CLASSIFICATION IDENTIFIER**
- FAU URBAN ARTERIAL OR COLLECTOR
  - MA MINOR ARTERIAL
  - MJC MAJOR COLLECTOR
  - MNC MINOR COLLECTOR
  - PA PRINCIPAL ARTERIAL

**DISCLAIMER:**  
 The untraveled highways (laid-out town highways), discontinued highways, and legal trails herein are those of which the Agency of Transportation has record; others may exist.

Highway and bridge data by the Agency of Transportation. All other data from the Vermont Center for Geographic Information. Only named streams are shown.



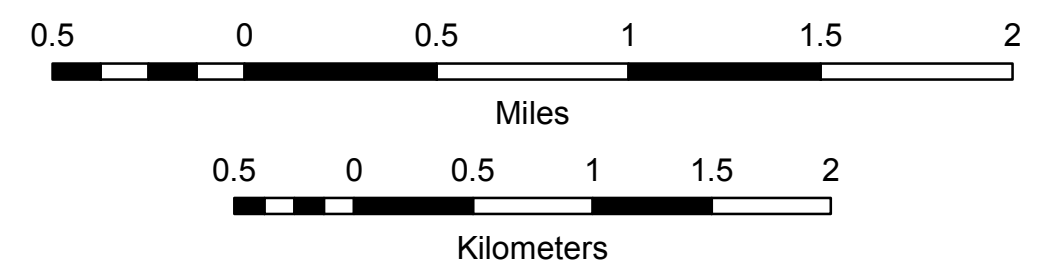
**VERMONT**  
**GENERAL HIGHWAY MAP**  
**Town of Landgrove**

BENNINGTON COUNTY  
 Transportation District #1

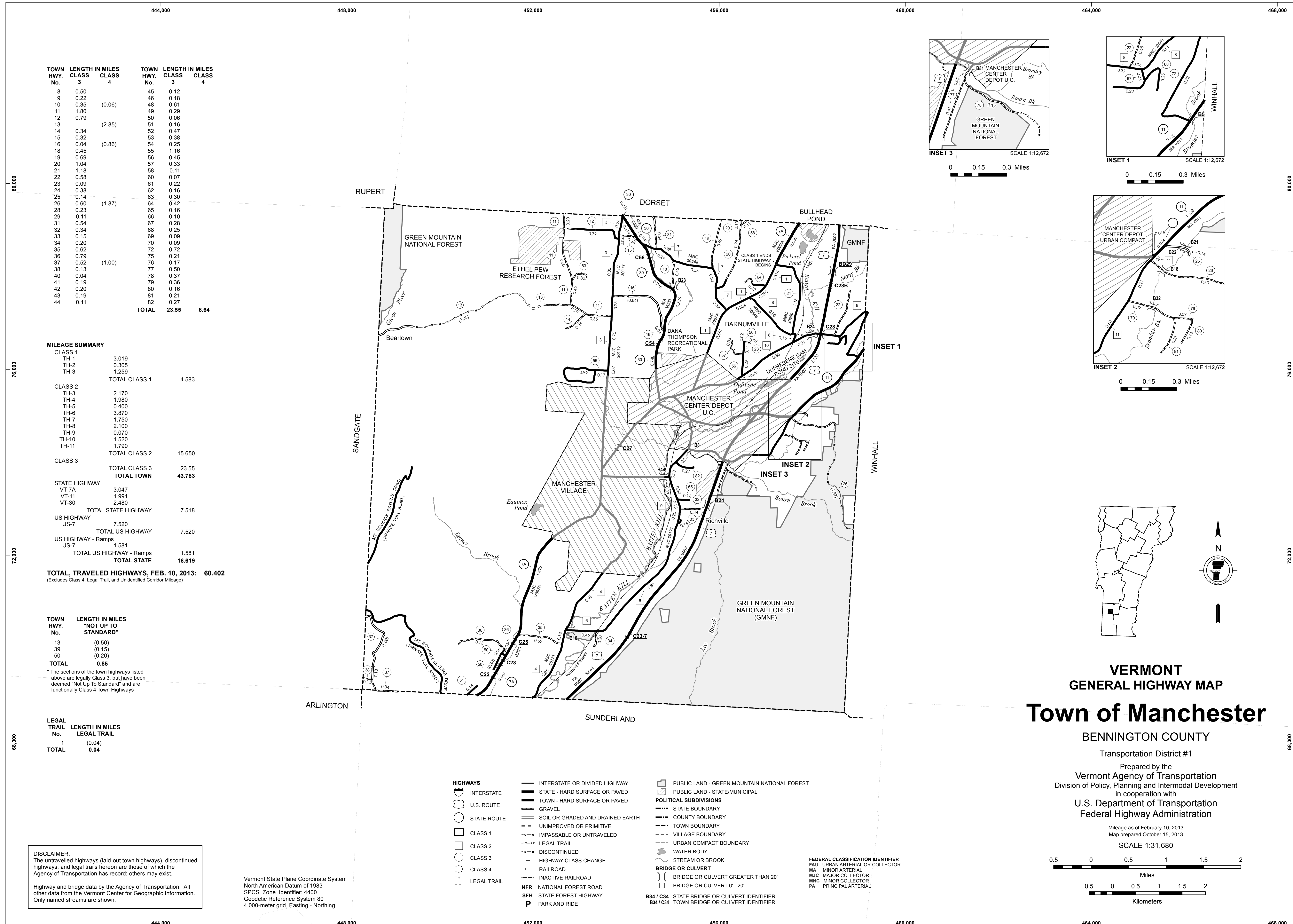
Prepared by the  
 Vermont Agency of Transportation  
 Division of Policy, Planning and Intermodal Development  
 in cooperation with  
 U.S. Department of Transportation  
 Federal Highway Administration

Mileage as of February 10, 2013  
 Map prepared October 15, 2013

SCALE 1:31,680



Vermont State Plane Coordinate System  
 North American Datum of 1983  
 SPCS\_Zone\_Identifier: 4400  
 Geodetic Reference System 80  
 4,000-meter grid, Easting - Northing



TOWN HWY. No.	LENGTH IN MILES CLASS 3	LENGTH IN MILES CLASS 4	TOWN HWY. No.	LENGTH IN MILES CLASS 3	LENGTH IN MILES CLASS 4
8	0.50		45	0.12	
9	0.22		46	0.18	
10	0.35	(0.06)	48	0.61	
11	1.80		49	0.29	
12	0.79		50	0.06	
13		(2.85)	51	0.16	
14	0.34		52	0.47	
15	0.32		53	0.38	
16	0.04	(0.86)	54	0.25	
18	0.45		55	1.16	
19	0.69		56	0.45	
20	1.04		57	0.33	
21	1.18		58	0.11	
22	0.58		60	0.07	
23	0.09		61	0.22	
24	0.38		62	0.16	
25	0.14		63	0.30	
26	0.60	(1.87)	64	0.42	
28	0.23		65	0.16	
29	0.11		66	0.10	
31	0.54		67	0.28	
32	0.34		68	0.25	
33	0.15		69	0.09	
34	0.20		70	0.09	
35	0.62		72	0.72	
36	0.73		75	0.21	
37	0.52	(1.00)	76	0.17	
38	0.13		77	0.50	
40	0.04		78	0.37	
41	0.19		79	0.36	
42	0.20		80	0.16	
43	0.19		81	0.21	
44	0.11		82	0.27	
<b>TOTAL</b>			<b>23.55</b>		<b>6.64</b>

**MILEAGE SUMMARY**

CLASS	LENGTH IN MILES
CLASS 1	
TH-1	3.019
TH-2	0.305
TH-3	1.259
<b>TOTAL CLASS 1</b>	<b>4.583</b>
CLASS 2	
TH-3	2.170
TH-4	1.960
TH-5	0.400
TH-6	3.870
TH-7	1.750
TH-8	2.100
TH-9	0.070
TH-10	1.520
TH-11	1.790
<b>TOTAL CLASS 2</b>	<b>15.650</b>
CLASS 3	
<b>TOTAL CLASS 3</b>	<b>23.55</b>
<b>TOTAL TOWN</b>	<b>43.783</b>
STATE HIGHWAY	
VT-7A	3.047
VT-11	1.991
VT-30	2.480
<b>TOTAL STATE HIGHWAY</b>	<b>7.518</b>
US HIGHWAY	
US-7	7.520
<b>TOTAL US HIGHWAY</b>	<b>7.520</b>
US HIGHWAY - Ramps	
US-7	1.581
<b>TOTAL US HIGHWAY - Ramps</b>	<b>1.581</b>
<b>TOTAL STATE</b>	<b>16.619</b>
<b>TOTAL TRAVELED HIGHWAYS, FEB. 10, 2013</b>	<b>60.402</b>

(Excludes Class 4, Legal Trail, and Undefined Corridor Mileage)

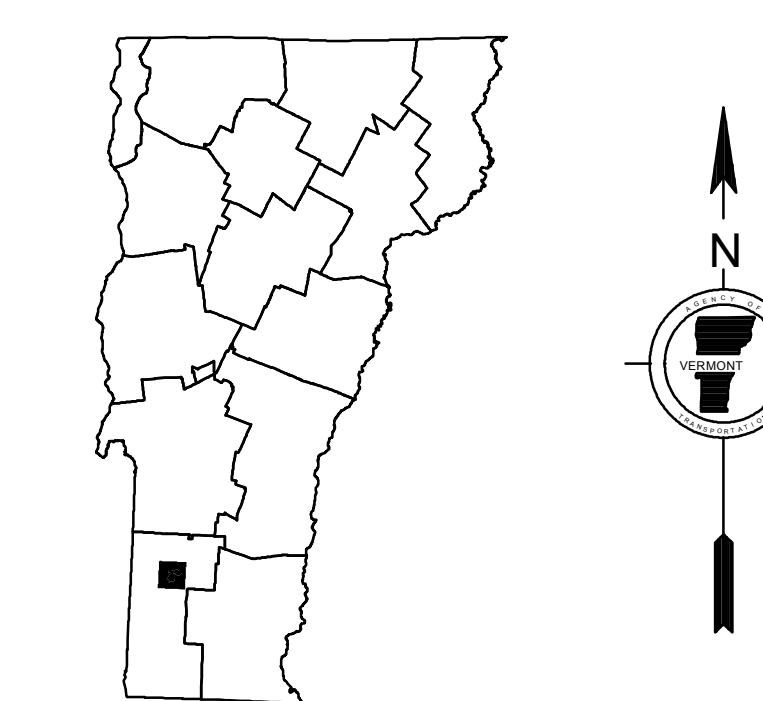
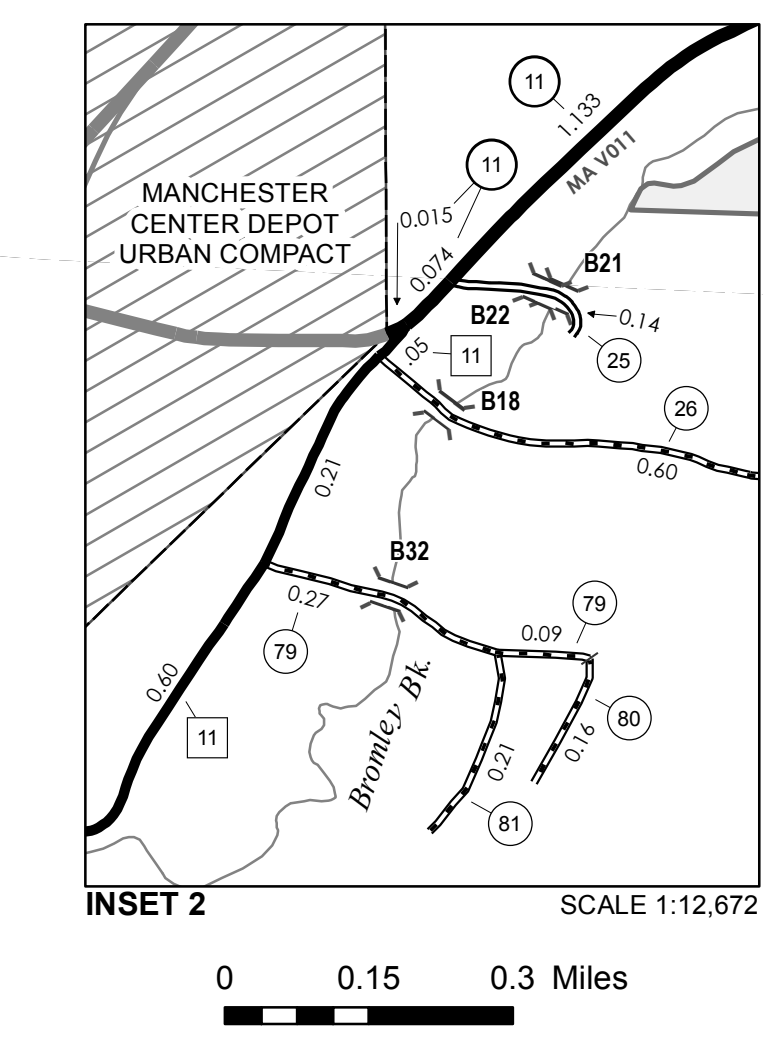
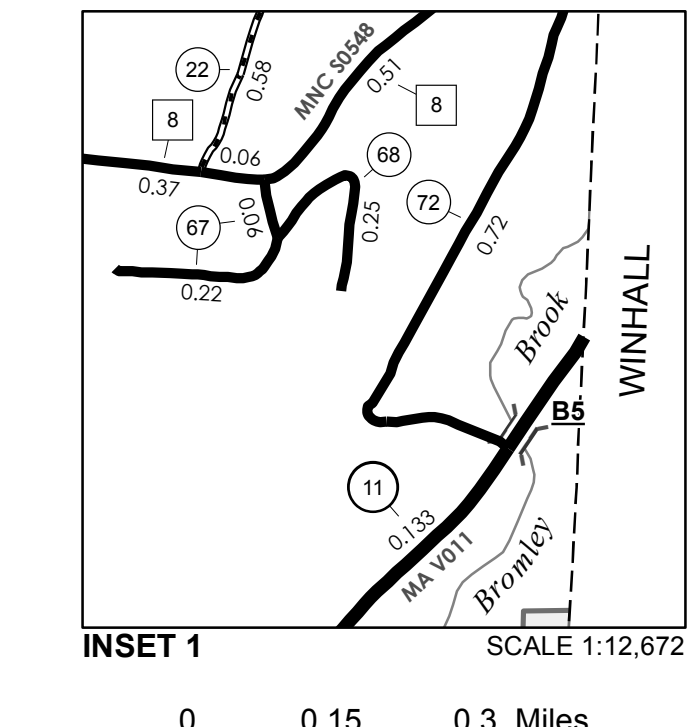
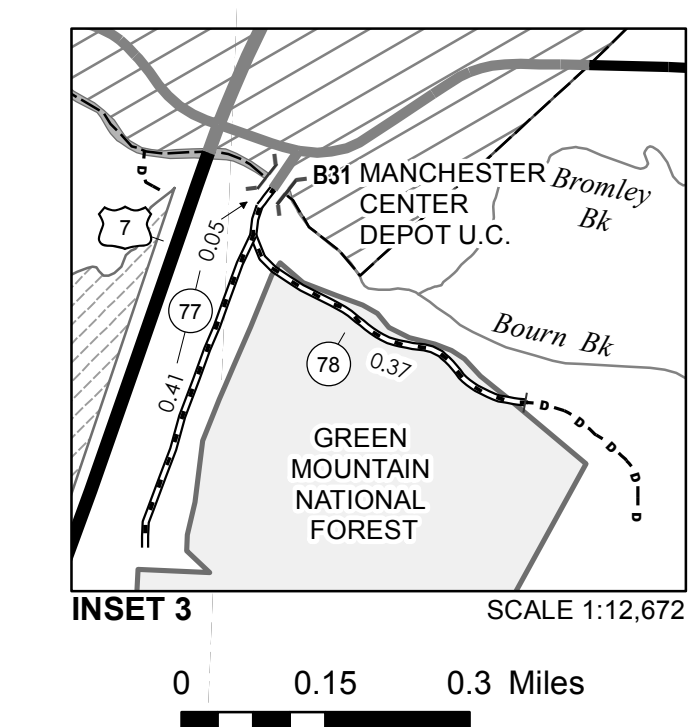
TOWN HWY. No.	LENGTH IN MILES "NOT UP TO STANDARD"
13	(0.50)
39	(0.15)
50	(0.20)
<b>TOTAL</b>	<b>0.85</b>

\*The sections of the town highways listed above are legally Class 3, but have been deemed "Not Up To Standard" and are functionally Class 4 Town Highways

LEGAL TRAIL No.	LENGTH IN MILES LEGAL TRAIL
1	(0.04)
<b>TOTAL</b>	<b>0.04</b>

**DISCLAIMER:**  
The untraveled highways (laid-out town highways), discontinued highways, and legal trails herein are those of which the Agency of Transportation has record; others may exist.  
Highway and bridge data by the Agency of Transportation. All other data from the Vermont Center for Geographic Information. Only named streams are shown.

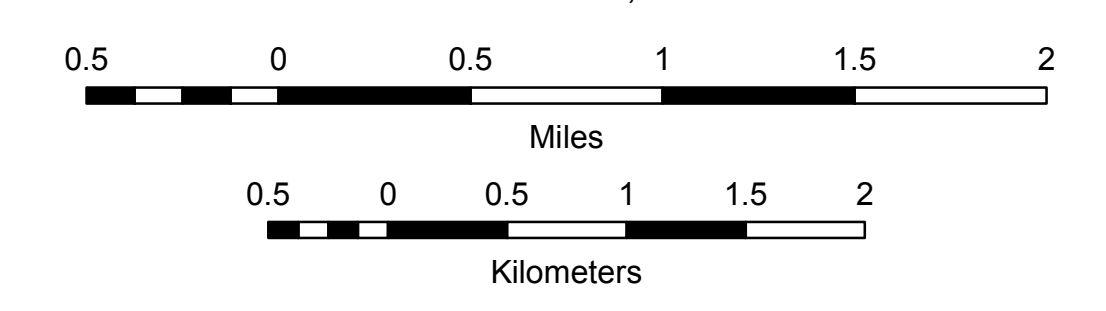
Vermont State Plane Coordinate System  
North American Datum of 1983  
SPCS\_Zone\_Identifier: 4400  
Geodetic Reference System 80  
4,000-meter grid, Easting - Northing



# VERMONT GENERAL HIGHWAY MAP

## Town of Manchester

BENNINGTON COUNTY  
Transportation District #1  
Prepared by the  
Vermont Agency of Transportation  
Division of Policy, Planning and Intermodal Development  
in cooperation with  
U.S. Department of Transportation  
Federal Highway Administration  
Mileage as of February 10, 2013  
Map prepared October 15, 2013  
SCALE 1:31,680



- HIGHWAYS**
- INTERSTATE
  - U.S. ROUTE
  - STATE ROUTE
  - CLASS 1
  - CLASS 2
  - CLASS 3
  - CLASS 4
  - LEGAL TRAIL
- INTERSTATE OR DIVIDED HIGHWAY**
- STATE - HARD SURFACE OR PAVED
  - TOWN - HARD SURFACE OR PAVED
  - GRAVEL
  - SOIL OR GRADED AND DRAINED EARTH
  - UNIMPROVED OR PRIMITIVE
  - IMPASSABLE OR UNTRAVELED
  - LEGAL TRAIL
  - DISCONTINUED
  - HIGHWAY CLASS CHANGE
  - RAILROAD
  - INACTIVE RAILROAD
  - NFR NATIONAL FOREST ROAD
  - SFH STATE FOREST HIGHWAY
  - P PARK AND RIDE
- PUBLIC LAND - GREEN MOUNTAIN NATIONAL FOREST**
- PUBLIC LAND - STATE/MUNICIPAL**
- POLITICAL SUBDIVISIONS**
- STATE BOUNDARY
  - COUNTY BOUNDARY
  - TOWN BOUNDARY
  - VILLAGE BOUNDARY
  - URBAN COMPACT BOUNDARY
  - WATER BODY
  - STREAM OR BROOK
- BRIDGE OR CULVERT**
- BRIDGE OR CULVERT GREATER THAN 20'
  - BRIDGE OR CULVERT 6' - 20'
  - STATE BRIDGE OR CULVERT IDENTIFIER
  - TOWN BRIDGE OR CULVERT IDENTIFIER
- FEDERAL CLASSIFICATION IDENTIFIER**
- FAU URBAN ARTERIAL OR COLLECTOR
  - MA MINOR ARTERIAL
  - MJC MAJOR COLLECTOR
  - MNC MINOR COLLECTOR
  - PA PRINCIPAL ARTERIAL



454,000

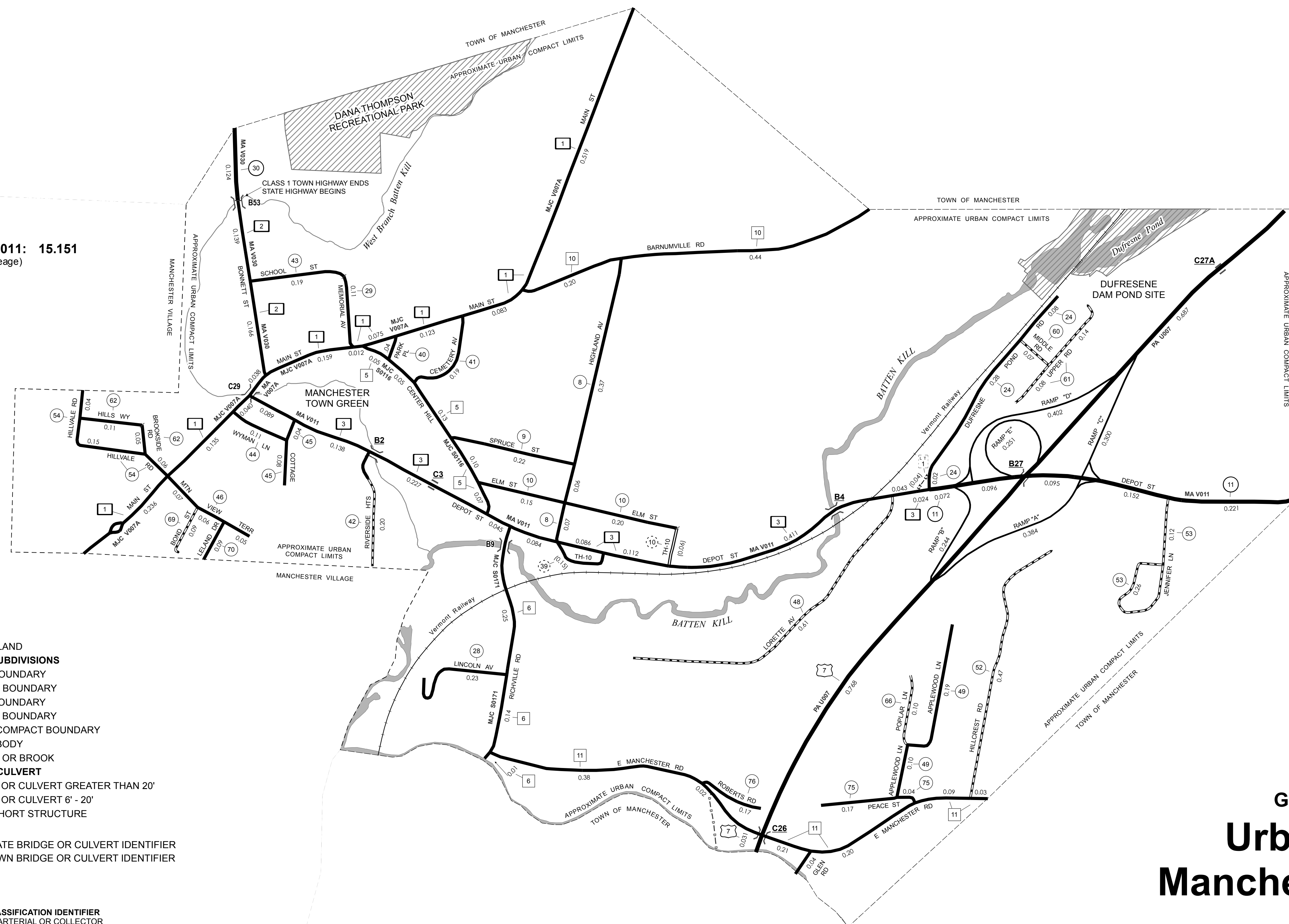
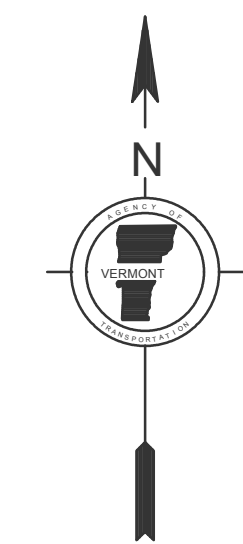
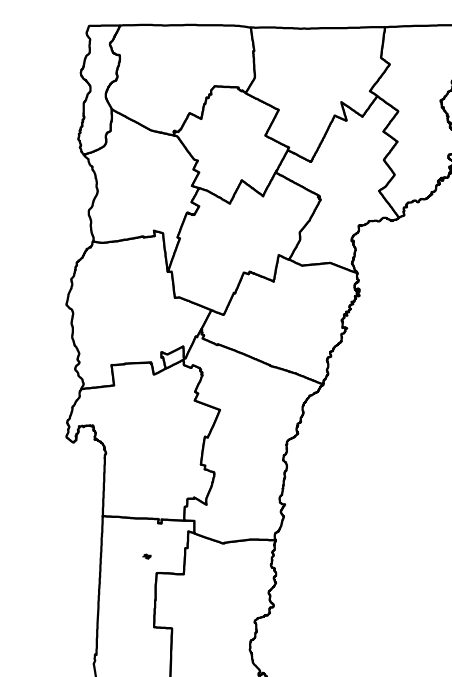
456,000

458,000

**MILEAGE SUMMARY**

<b>CLASS 1</b>			
TH-1	1.420		
TH-2	0.305		
TH-3	1.259		
	<b>TOTAL CLASS 1</b>	<b>2.984</b>	
<b>CLASS 2</b>			
TH-5	0.400		
TH-6	0.400		
TH-10	0.640		
TH-11	0.930		
	<b>TOTAL CLASS 2</b>	<b>2.370</b>	
<b>CLASS 3</b>			
	<b>TOTAL CLASS 3</b>	<b>5.970</b>	
	<b>TOTAL TOWN</b>	<b>11.324</b>	
<b>STATE HIGHWAY</b>			
VT-11	0.636		
VT-30	0.124		
	<b>TOTAL STATE HIGHWAY</b>	<b>0.760</b>	
<b>US HIGHWAY</b>			
US-7	1.486		
	<b>TOTAL US HIGHWAY</b>	<b>1.486</b>	
<b>US HIGHWAY - Ramp</b>			
US-7	1.581		
	<b>TOTAL US HIGHWAY - Ramp</b>	<b>1.581</b>	
	<b>TOTAL STATE</b>	<b>3.827</b>	

**TOTAL, TRAVELED HIGHWAYS, FEB. 10, 2011: 15.151**  
(Excludes Class 4, Legal Trail, and Unidentified Corridor Mileage)



TOWN HWY. NO.	LENGTH IN MILES CLASS 3	CLASS 4
8	0.50	
9	0.22	
10	0.35	(0.06)
24	0.38	
28	0.23	
29	0.11	
39		(0.15)
40	0.04	
41	0.19	
42	0.20	
43	0.19	
44	0.11	
45	0.12	
46	0.18	
48	0.61	
49	0.29	
52	0.47	
53	0.38	
54	0.25	
60	0.07	
61	0.22	
62	0.16	
66	0.10	
69	0.09	
70	0.09	
75	0.21	
76	0.17	
77	0.04	
<b>TOTAL</b>	<b>5.97</b>	<b>0.21</b>

\* This portion of town highway is Class 3, but is functionally Class 4

LEGAL TRAIL NO.	LENGTH IN MILES LEGAL TRAIL
1	(0.04)
<b>TOTAL</b>	<b>0.04</b>

- HIGHWAYS**
- INTERSTATE
  - U.S. ROUTE
  - STATE ROUTE
  - CLASS 1
  - CLASS 2
  - CLASS 3
  - CLASS 4
  - LEGAL TRAIL
  - INTERSTATE OR DIVIDED HIGHWAY
  - STATE - HARD SURFACE OR PAVED
  - TOWN - HARD SURFACE OR PAVED
  - GRAVEL
  - SOIL OR GRADED AND DRAINED EARTH
  - UNIMPROVED OR PRIMITIVE
  - IMPASSABLE OR UNTRAVELED
  - LEGAL TRAIL
  - DISCONTINUED
  - HIGHWAY CLASS CHANGE
  - RAILROAD
  - INACTIVE RAILROAD

- PUBLIC LAND**
- POLITICAL SUBDIVISIONS**
- STATE BOUNDARY
  - COUNTY BOUNDARY
  - TOWN BOUNDARY
  - VILLAGE BOUNDARY
  - URBAN COMPACT BOUNDARY
  - WATER BODY
  - STREAM OR BROOK
  - BRIDGE OR CULVERT**
  - BRIDGE OR CULVERT GREATER THAN 20'
  - BRIDGE OR CULVERT 6' - 20'
  - TOWN SHORT STRUCTURE

B34 / C34 STATE BRIDGE OR CULVERT IDENTIFIER  
B34 / C34 TOWN BRIDGE OR CULVERT IDENTIFIER

**FEDERAL CLASSIFICATION IDENTIFIER**

- FAU URBAN ARTERIAL OR COLLECTOR
- MA MINOR ARTERIAL
- MJC MAJOR COLLECTOR
- MNC MINOR COLLECTOR
- PA PRINCIPAL ARTERIAL

**STRUCTURES - SURFACE WATER NOTE:**

**STRUCTURES:**  
Town short structures (bridges or culverts from 6-feet to less than 20-feet) are drawn from the Vermont Online Bridge & Culvert Inventory Tool (VOBCIT) database.  
NOTE: Town shorts are not consistently tagged within VOBCIT.

**SURFACE WATERS:**  
The surface waters are from the Vermont Hydrological Dataset (VHD). Only the named streams are shown.

**DISCLAIMER:**  
The untraveled highways (laid-out town highways), discontinued highways, and legal trails shown hereon are those of which the Agency of Transportation has record; others may exist.

Highway and bridge data by the Agency of Transportation. All other data from the Vermont Center for Geographic Information.

Vermont State Plane Coordinate System  
North American Datum of 1983  
SPCS\_Zone\_Identifier: 4400  
Geodetic Reference System 80  
2,000-meter grid, Easting - Northing

**VERMONT**  
**GENERAL HIGHWAY MAP**  
**Urban Compact of**  
**Manchester Center Depot**

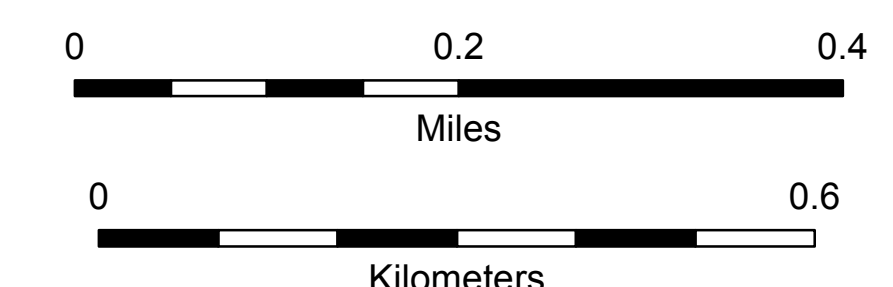
BENNINGTON COUNTY

Transportation District #1

Prepared by the  
Vermont Agency of Transportation  
Division of Policy, Planning & Intermodal Development  
in cooperation with  
U.S. Department of Transportation  
Federal Highway Administration

Mileage as of February 10, 2011  
Map prepared October 25, 2011


SCALE 1:6,336



454,000

456,000

458,000



MILEAGE SUMMARY

CLASS 1 TOWN HIGHWAYS:			
NO. 1	2.007	2.007	
TOTAL CLASS 1 TOWN HWYS.			
CLASS 2 TOWN HIGHWAYS:			
NO. 2	1.270		
NO. 3	1.180		
NO. 4	0.940		
TOTAL CLASS 2 TOWN HWYS.		3.390	
CLASS 3 TOWN HIGHWAYS:			
TOTAL CLASS 3 TOWN HWYS.		3.690	9.087
TOTAL TOWN HWYS.			
STATE HIGHWAYS:			
INTERSTATE RAMP	0.000		
TOTAL INTERSTATE HWYS.		0.000	0.000
TOTAL NON-INTERSTATE HWYS.		0.000	0.000
TOTAL STATE HWYS.			0.000
TOTAL TRAVELLED HWYS., FEB. 10, 2003 (EXCLUDES CLASS 4 MILEAGE)		2.007	9.087

- HIGHWAYS**
- INTERSTATE
  - STATE HIGHWAY SYSTEM
  - TOWN HIGHWAY SYSTEM
  - IMPASSABLE OR UNTRAVELED
  - DISCONTINUED
  - LEGAL TRAIL
  - FOOT TRAIL

- 89 INTERSTATE ROUTE
- 2 U.S. NUMBERED ROUTE
- 3 STATE NUMBERED ROUTE
- 7 INTERCHANGE NUMBER
- 4 CLASS 1 TOWN HIGHWAY
- 2 CLASS 2 TOWN HIGHWAY
- 3 CLASS 3 TOWN HIGHWAY
- 6 CLASS 4 TOWN HIGHWAY
- NFR NATIONAL FOREST ROAD
- SFH STATE FOREST HIGHWAY

- BRIDGE OR CULVERT < 6'
- BRIDGE OR CULVERT 6' - 20'
- BRIDGE GREATER THAN 20'
- COVERED BRIDGE

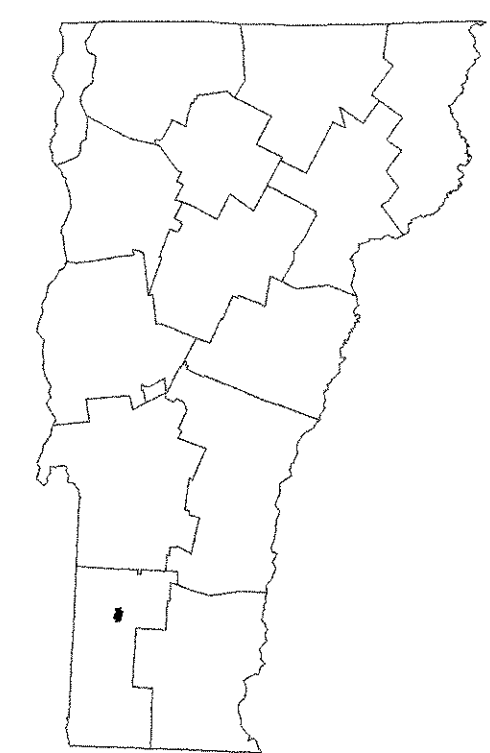
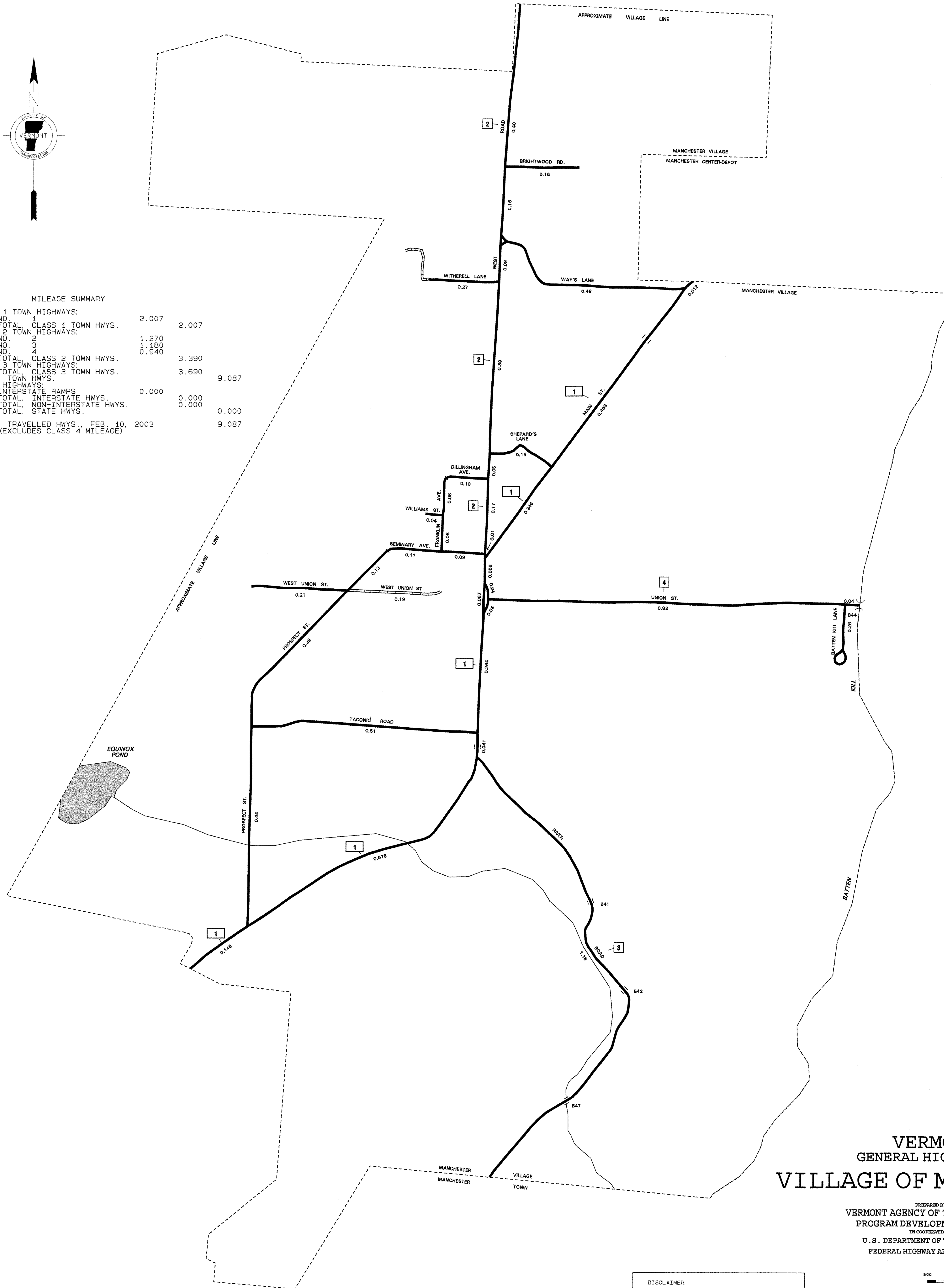
- ROAD SURFACE TYPES**
- STATE PAVED
  - OTHER PAVED
  - STATE GRAVEL
  - OTHER GRAVEL
  - GRADED AND DRAINED
  - UNIMPROVED/PRIMITIVE

- POLITICAL SUBDIVISIONS**
- STATE BOUNDARY
  - COUNTY BOUNDARY
  - TOWN BOUNDARY
  - CITY BOUNDARY
  - VILLAGE BOUNDARY
  - URBAN COMPACT BOUNDARY

- NATURAL FEATURES**
- SINGLE LINE STREAM
  - OPEN WATER
  - SWAMP

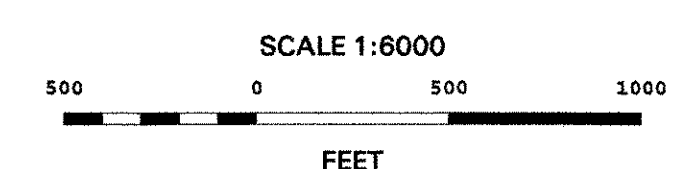
- MISCELLANEOUS**
- DAM

- OTHER TRANSPORTATION**
- RAILROAD
  - AIRPORT TERMINAL



VERMONT  
GENERAL HIGHWAY MAP  
VILLAGE OF MANCHESTER

PREPARED BY THE  
VERMONT AGENCY OF TRANSPORTATION  
PROGRAM DEVELOPMENT DIVISION  
IN COOPERATION WITH  
U.S. DEPARTMENT OF TRANSPORTATION  
FEDERAL HIGHWAY ADMINISTRATION



DISCLAIMER:  
Highway and bridge data by Vermont Agency of Transportation, Division of Technical Services. All other data from Vermont Center for Geographic Information.

TOWN ROAD NAME	LENGTH IN MILES	
	CLASS 3	CLASS 4
ASAS WY	0.24	
CHURCH ST	0.18	
COLLEGE RD	0.78	
COREY ACRES	0.18	
FISHING ACCESS RD	0.16	
FREDRICK ST	0.09	
GEORGE ST	0.25	
HALL ST	0.25	
HARLAN RD	0.22	
HILLSIDE ST	0.21	
HOUGHTON ST	0.30	
LAKE PARAN RD	0.14	
LINCOLN SQ	0.03	
MATTESON RD	0.53	
MECHANIC ST	0.70	
NASH ST	0.04	
NORTH ST	0.12	
OVERLEA RD	0.21	
PARK ST	1.22	
PLEASANT ST	0.19	
POLYGRAPHIC LN	0.06	
PROSPECT ST	0.28	
RIVER RD	0.46	
ROYAL ST	0.08	
SAGE ST	0.14	
SCAREY LN	0.11	
SCHOOL ST	0.13	
SUSAN TAYLOR LN	0.06	
WATER ST FORK	0.02	
WEST ST	0.55	
<b>TOTAL</b>	<b>7.93</b>	

**MILEAGE SUMMARY**

CLASS 1		
TH-1	0.476	
TH-2	1.191	
<b>TOTAL CLASS 1</b>	<b>1.667</b>	
CLASS 2		
TH-3	0.080	
<b>TOTAL CLASS 2</b>	<b>0.080</b>	
CLASS 3		
<b>TOTAL CLASS 3</b>	<b>7.930</b>	
<b>TOTAL TOWN</b>	<b>9.677</b>	
STATE HIGHWAY		
VT-67	0.188	
VT-67A	0.214	
<b>TOTAL STATE HIGHWAY</b>	<b>0.402</b>	
<b>TOTAL STATE</b>	<b>0.402</b>	

**TOTAL, TRAVELED HIGHWAYS, FEB. 10, 2009: 10.079**  
(Excludes Class 4 and Legal Trail Mileage)

- HIGHWAYS**
- INTERSTATE
  - U.S. ROUTE
  - STATE ROUTE
  - CLASS 1
  - CLASS 2
  - CLASS 3
  - CLASS 4
  - LEGAL TRAIL
  - INTERSTATE OR DIVIDED HIGHWAY
  - STATE - HARD SURFACE OR PAVED
  - TOWN - HARD SURFACE OR PAVED
  - GRAVEL
  - SOIL OR GRADED AND DRAINED EARTH
  - UNIMPROVED OR PRIMITIVE
  - IMPASSABLE OR UNTRAVELED
  - LEGAL TRAIL
  - DISCONTINUED
  - HIGHWAY CLASS CHANGE
  - RAILROAD

- PUBLIC LAND**
- POLITICAL SUBDIVISIONS**
- STATE BOUNDARY
  - COUNTY BOUNDARY
  - TOWN BOUNDARY
  - VILLAGE BOUNDARY
  - URBAN COMPACT BOUNDARY
  - WATER BODIES
  - STREAM OR BROOK
- BRIDGE OR CULVERT**
- BRIDGE OR CULVERT GREATER THAN 20'
  - BRIDGE OR CULVERT 6' - 20'
  - TOWN SHORT STRUCTURE
- B34 / C34 STATE BRIDGE OR CULVERT IDENTIFIER**
- B34 / C34 TOWN BRIDGE OR CULVERT IDENTIFIER**
- FEDERAL CLASSIFICATION IDENTIFIER**
- FAU URBAN ARTERIAL OR COLLECTOR
  - MA MINOR ARTERIAL
  - MJC MAJOR COLLECTOR
  - MNC MINOR COLLECTOR
  - PA PRINCIPAL ARTERIAL

**STRUCTURES - SURFACE WATER NOTE:**

**STRUCTURES:**  
Town short structures (bridges or culverts from 4-feet to less than 20-feet) are drawn from the Vermont Online Bridge & Culvert Inventory Tool (VOBCIT) database.  
NOTE: Town shorts are not consistently tagged within VOBCIT.

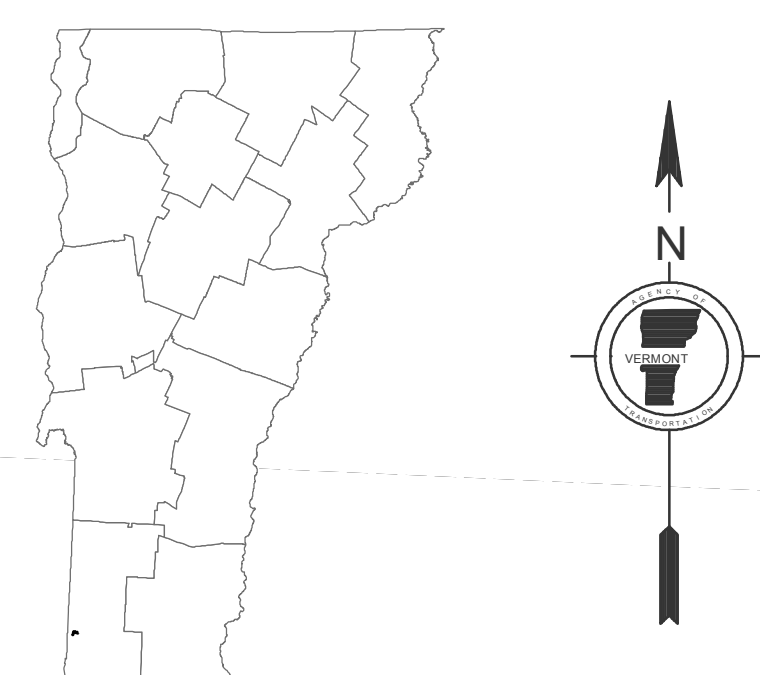
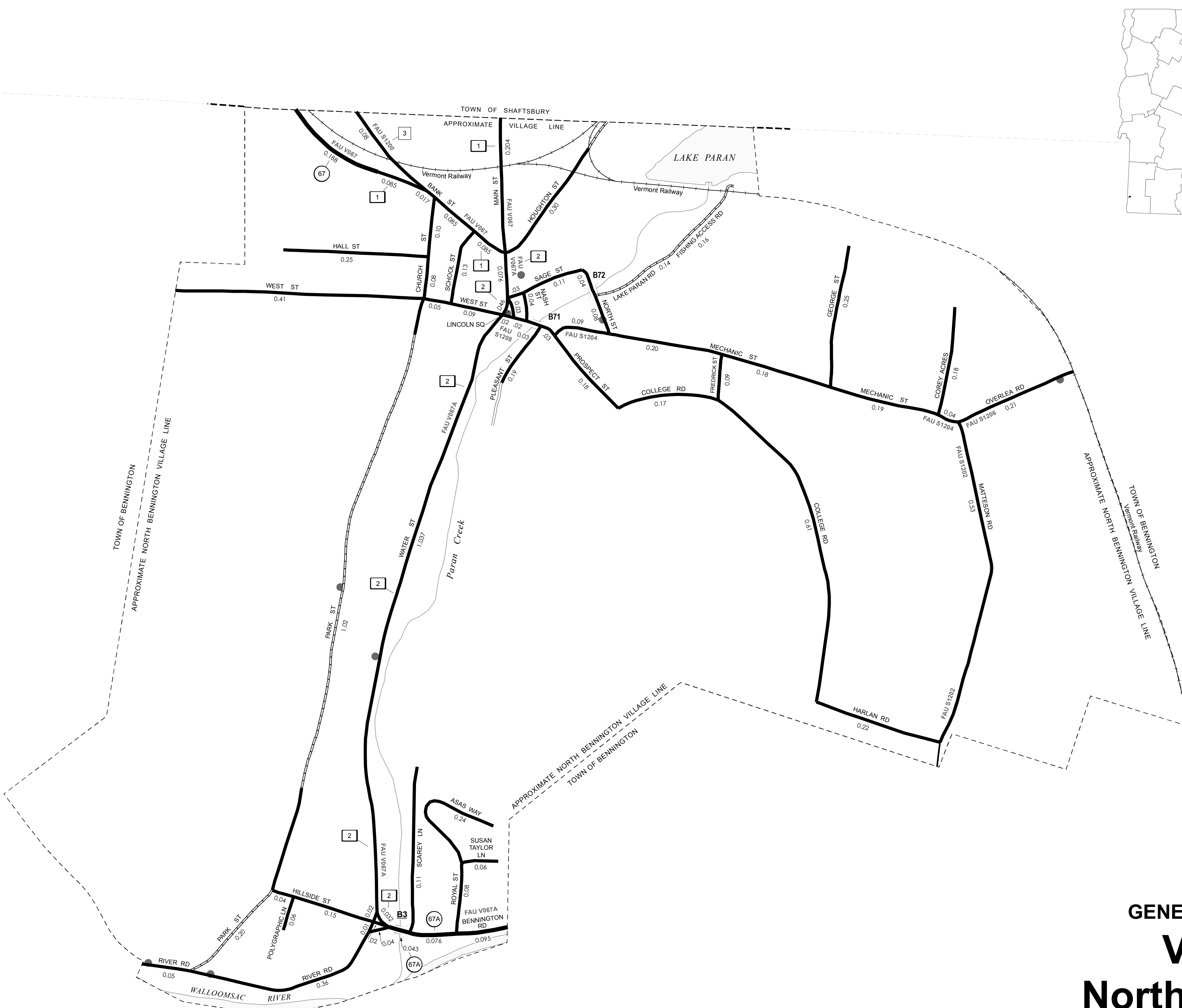
The surface waters are from the Vermont Hydrological Dataset (VHD). Only the named streams are shown.

**DISCLAIMER:**

The untraveled highways (laid-out town highways), discontinued highways, and legal trails shown hereon are those of which the Agency of Transportation has record; others may exist.

Highway and bridge data by the Agency of Transportation. All other data from the Vermont Center for Geographic Information.

Vermont State Plane Coordinate System  
North American Datum of 1983  
SPCS Zone Identifier: 4400  
Geodetic Reference System 80  
2,000-meter grid, Easting - Northing



**VERMONT  
GENERAL HIGHWAY MAP  
Village of  
North Bennington**

BENNINGTON COUNTY

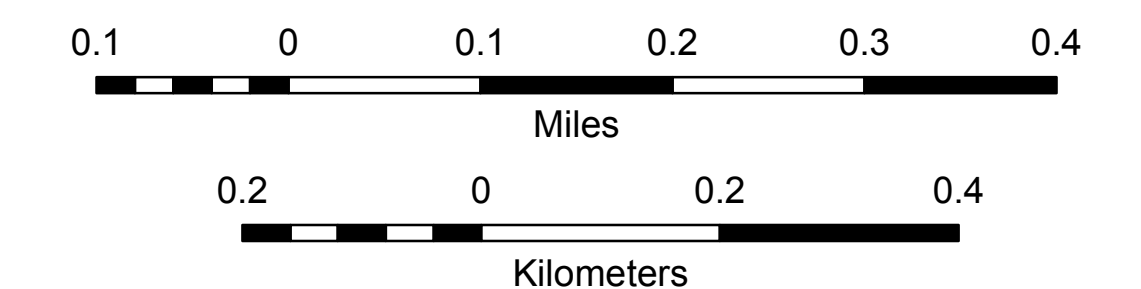
Transportation District #1

Prepared by the  
Vermont Agency of Transportation  
Division of Planning, Outreach  
and Community Affairs  
in cooperation with

U.S. Department of Transportation  
Federal Highway Administration

Mileage as of February 10, 2009  
Map prepared August 26, 2009

SCALE 1:6,336

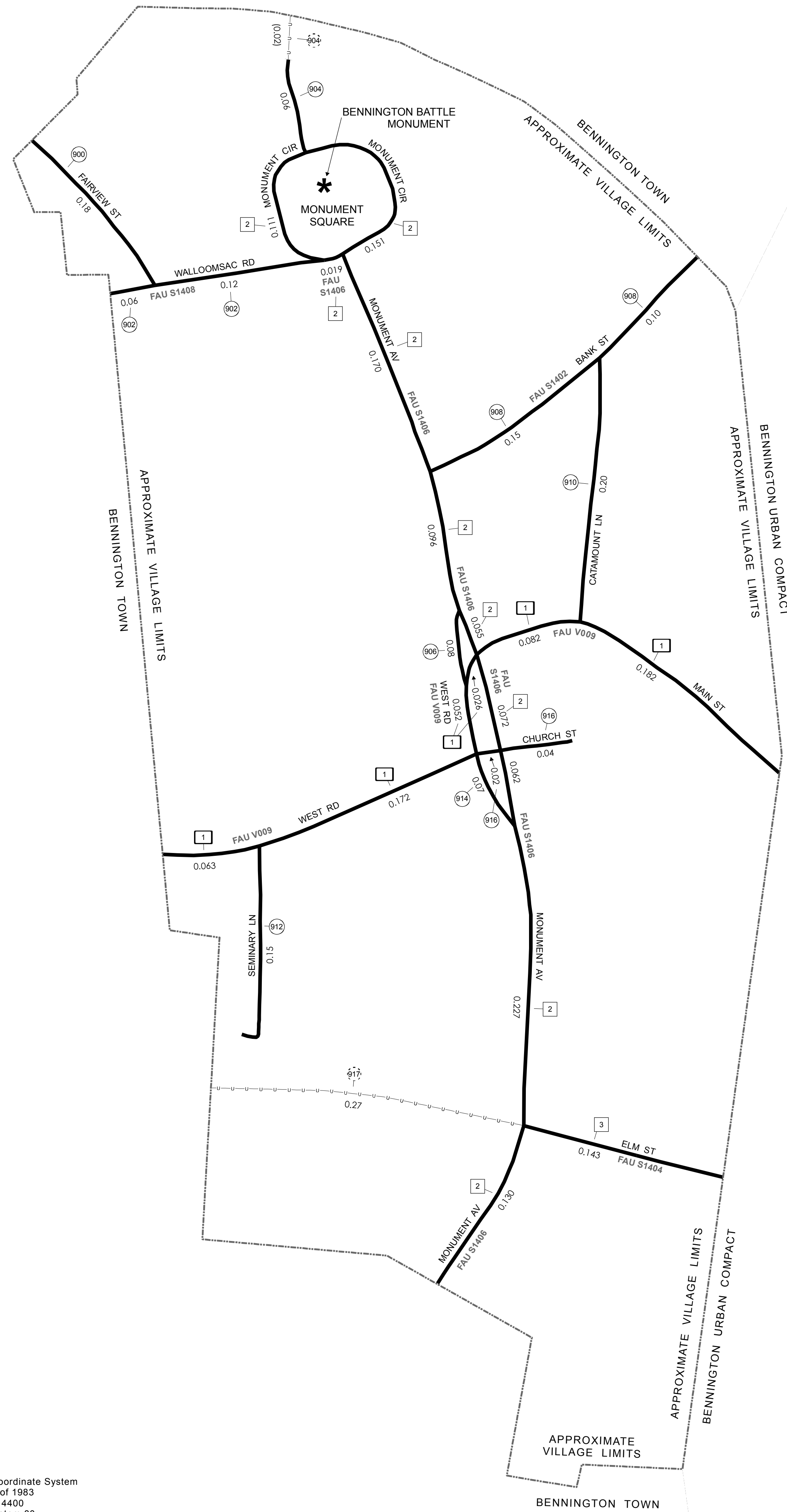


TOWN HWY. NO.	LENGTH IN MILES	
	CLASS 3	CLASS 4
900	0.180	
902	0.180	
904	0.060	(0.020)
906	0.080	
908	0.250	
910	0.200	
912	0.150	
914	0.070	
916	0.060	
917		(0.270)
<b>TOTAL</b>	<b>1.230</b>	<b>0.290</b>

**MILEAGE SUMMARY**

CLASS	TH-1	TH-2	TH-3	TOTAL CLASS	TOTAL TOWN
CLASS 1	0.577			0.577	
CLASS 2	1.093	0.143		1.236	
CLASS 3				1.230	3.043
<b>TOTAL</b>					<b>3.043</b>

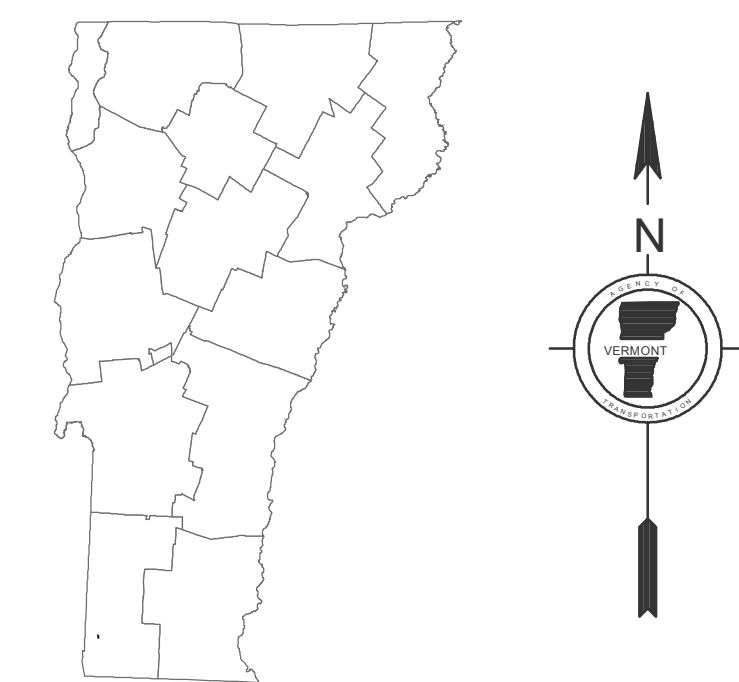
**TOTAL, TRAVELED HIGHWAYS, FEB. 10, 2007: 3.043**  
(Excludes Class 4 and Legal Trail Mileage)



- HIGHWAYS**
- INTERSTATE
- U.S. ROUTE
- STATE ROUTE
- CLASS 1
- CLASS 2
- CLASS 3
- CLASS 4
- LEGAL TRAIL**
- INTERSTATE OR DIVIDED HIGHWAY
- STATE - HARD SURFACE OR PAVED
- TOWN - HARD SURFACE OR PAVED
- GRAVEL
- SOIL OR GRADED AND DRAINED EARTH
- UNIMPROVED OR PRIMITIVE
- IMPASSABLE OR UNTRAVELED
- LEGAL TRAIL
- DISCONTINUED
- HIGHWAY CLASS CHANGE
- RAILROAD
- PUBLIC LAND
- POLITICAL SUBDIVISIONS**
- STATE BOUNDARY
- COUNTY BOUNDARY
- TOWN BOUNDARY
- VILLAGE BOUNDARY
- URBAN COMPACT BOUNDARY
- WATER BODIES**
- OPEN WATER
- SWAMP
- STREAM OR BROOK
- BRIDGE OR CULVERT**
- BRIDGE OR CULVERT GREATER THAN 20'
- BRIDGE OR CULVERT 6' - 20'
- B34 STATE BRIDGE IDENTIFIER
- B34 TOWN BRIDGE IDENTIFIER
- FEDERAL CLASSIFICATION IDENTIFIER**
- FAU URBAN ARTERIAL OR COLLECTOR
- MA MINOR ARTERIAL
- MJC MAJOR COLLECTOR
- MNC MINOR COLLECTOR
- PA PRINCIPAL ARTERIAL

**DISCLAIMER:**  
The untraveled highways (laid-out town highways), discontinued highways, and legal trails shown hereon are those of which the Agency of Transportation has record; others may exist.  
Highway and bridge data by the Agency of Transportation, Policy & Planning Division. All other data from the Vermont Center for Geographic Information.

Vermont State Plane Coordinate System  
North American Datum of 1983  
SPCS\_Zone\_Identifier: 4400  
Geodetic Reference System 80  
2,000-meter grid, Easting - Northing

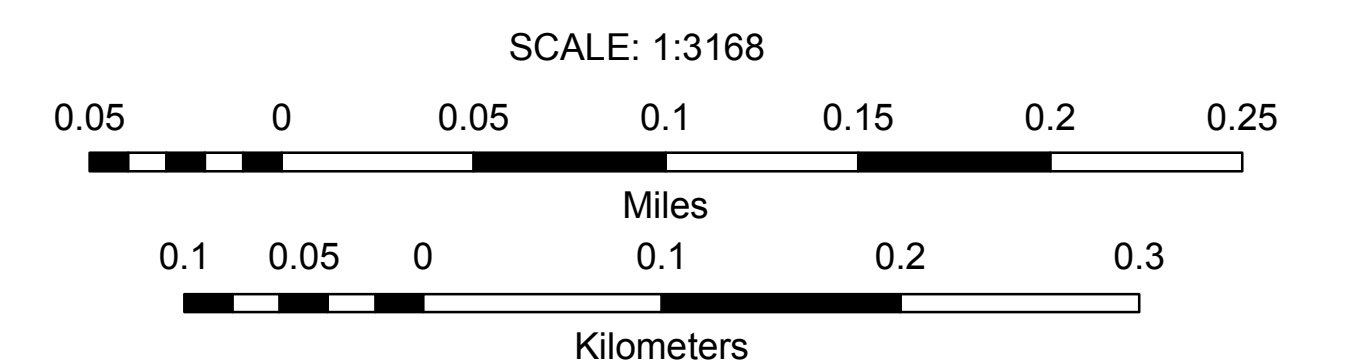


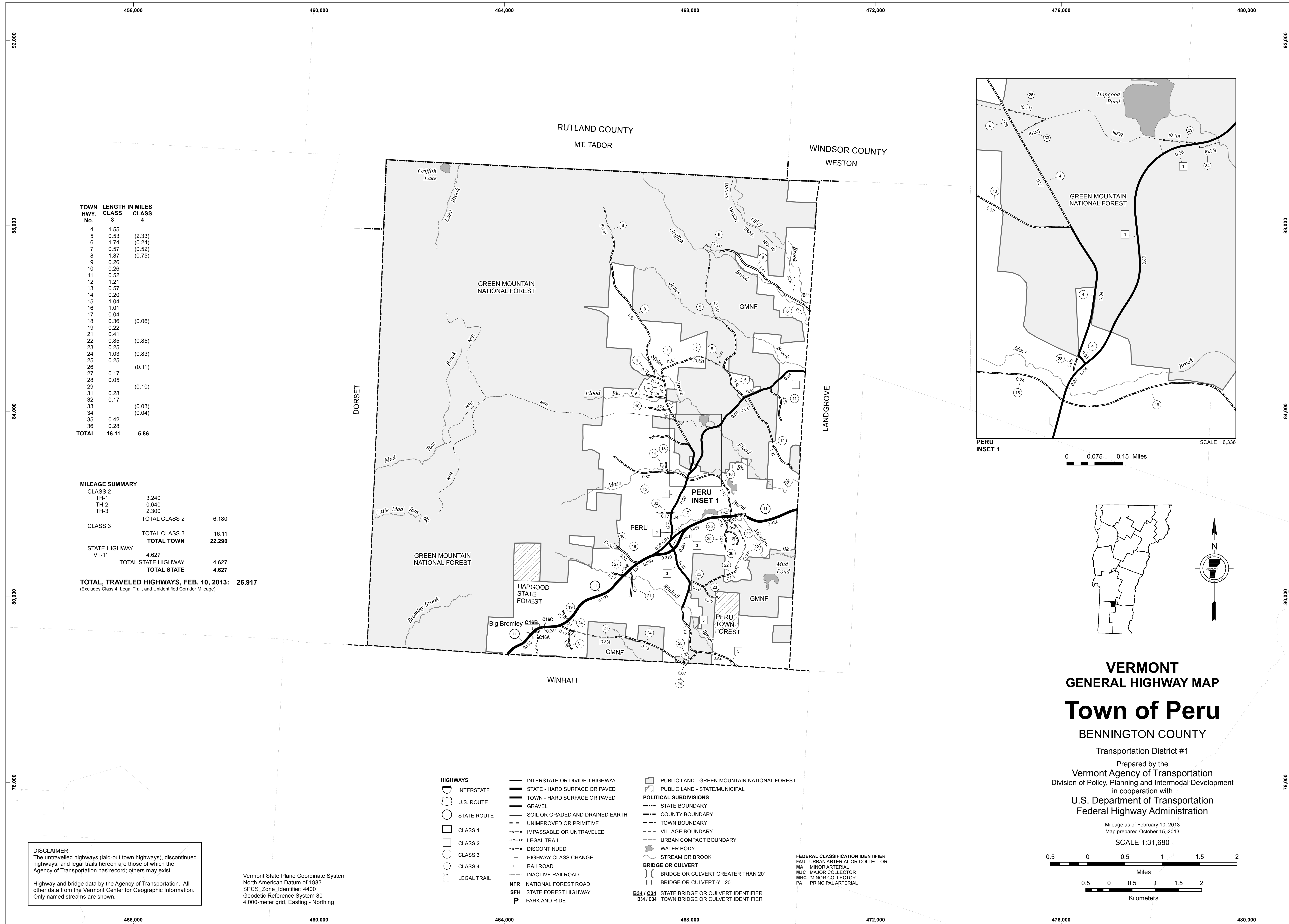
**VERMONT**  
**GENERAL HIGHWAY MAP**  
**Village of**  
**Old Bennington**

BENNINGTON COUNTY  
Transportation District #1

Prepared by the  
Vermont Agency of Transportation  
Policy & Planning Division  
in cooperation with  
U.S. Department of Transportation  
Federal Highway Administration

Mileage as of: Feb. 10, 2007  
Map generated: October, 2007





TOWN HWY. No.	CLASS 3	LENGTH IN MILES	CLASS 4
4	1.55		
5	0.53	(2.33)	
6	1.74	(0.24)	
7	0.57	(0.52)	
8	1.57	(0.75)	
9	0.26		
10	0.26		
11	0.52		
12	1.21		
13	0.57		
14	0.20		
15	1.04		
16	1.01		
17	0.04		
18	0.36	(0.06)	
19	0.22		
21	0.41		
22	0.85	(0.85)	
23	0.25		
24	1.03	(0.83)	
25	0.25		
26		(0.11)	
27	0.17		
28	0.05		
29		(0.10)	
31	0.28		
32	0.17		
33		(0.03)	
34		(0.04)	
35	0.42		
36	0.28		
<b>TOTAL</b>	<b>16.11</b>	<b>5.86</b>	

**MILEAGE SUMMARY**

CLASS 2			
TH-1	3.240		
TH-2	0.640		
TH-3	2.300		
	<b>TOTAL CLASS 2</b>	<b>6.180</b>	
CLASS 3			
	<b>TOTAL CLASS 3</b>	<b>16.11</b>	
<b>TOTAL TOWN</b>		<b>22.290</b>	
STATE HIGHWAY			
VT-11	4.627		
	<b>TOTAL STATE HIGHWAY</b>	<b>4.627</b>	
<b>TOTAL, TRAVELED HIGHWAYS, FEB. 10, 2013:</b>	<b>26.917</b>		

(Excludes Class 4, Legal Trail, and Unidentified Corridor Mileage)

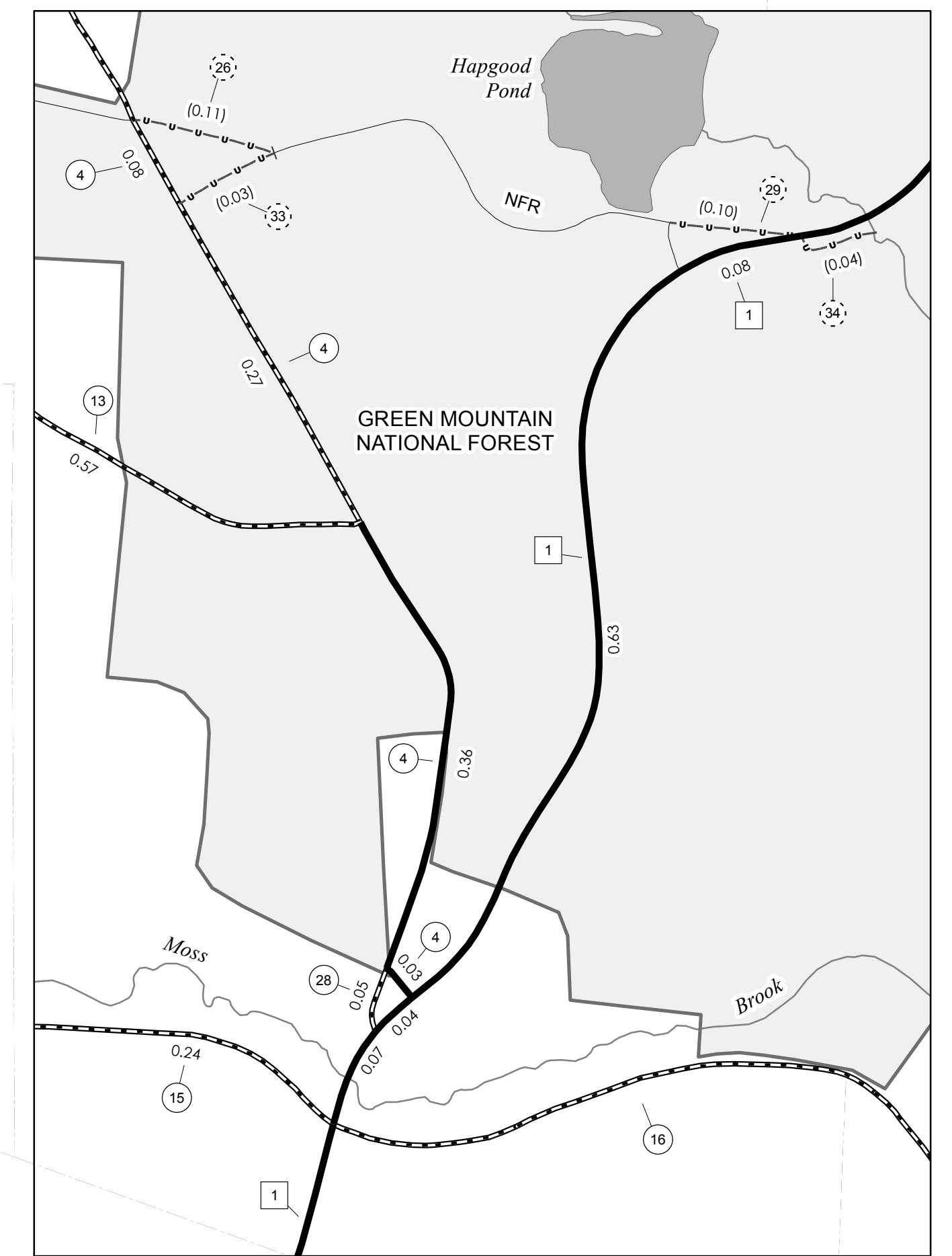
**TOTAL, TRAVELED HIGHWAYS, FEB. 10, 2013: 26.917**  
(Excludes Class 4, Legal Trail, and Unidentified Corridor Mileage)

**DISCLAIMER:**  
The untraveled highways (laid-out town highways), discontinued highways, and legal trails hereon are those of which the Agency of Transportation has record; others may exist.

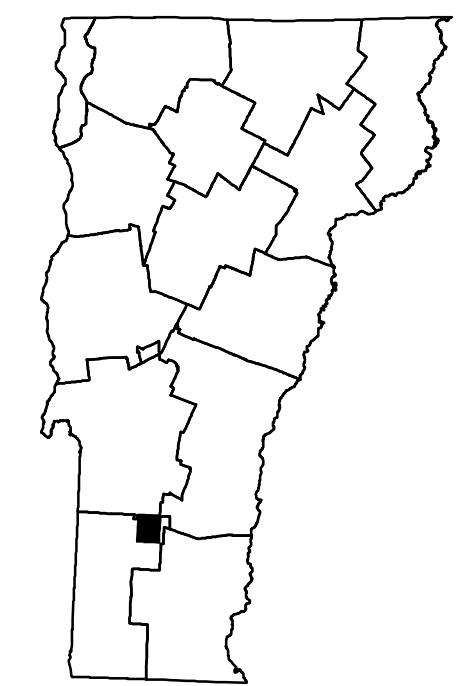
Highway and bridge data by the Agency of Transportation. All other data from the Vermont Center for Geographic Information. Only named streams are shown.

Vermont State Plane Coordinate System  
North American Datum of 1983  
SPCS\_Zone\_Identifier: 4400  
Geodetic Reference System 80  
4,000-meter grid, Easting - Northing

- HIGHWAYS**
- INTERSTATE
  - U.S. ROUTE
  - STATE ROUTE
  - CLASS 1
  - CLASS 2
  - CLASS 3
  - CLASS 4
  - LEGAL TRAIL
- INTERSTATE OR DIVIDED HIGHWAY  
STATE - HARD SURFACE OR PAVED  
TOWN - HARD SURFACE OR PAVED  
GRAVEL  
SOIL OR GRADED AND DRAINED EARTH  
UNIMPROVED OR PRIMITIVE  
IMPASSABLE OR UNTRAVELED  
LEGAL TRAIL  
DISCONTINUED  
HIGHWAY CLASS CHANGE  
RAILROAD  
INACTIVE RAILROAD  
NATIONAL FOREST ROAD  
STATE FOREST HIGHWAY  
PARK AND RIDE
- PUBLIC LAND - GREEN MOUNTAIN NATIONAL FOREST  
PUBLIC LAND - STATE/MUNICIPAL
- POLITICAL SUBDIVISIONS**
- STATE BOUNDARY
  - COUNTY BOUNDARY
  - TOWN BOUNDARY
  - VILLAGE BOUNDARY
  - URBAN COMPACT BOUNDARY
  - WATER BODY
  - STREAM OR BROOK
- BRIDGE OR CULVERT**
- BRIDGE OR CULVERT GREATER THAN 20'
  - BRIDGE OR CULVERT 6' - 20'
  - STATE BRIDGE OR CULVERT IDENTIFIER
  - TOWN BRIDGE OR CULVERT IDENTIFIER
- FEDERAL CLASSIFICATION IDENTIFIER**
- FAU URBAN ARTERIAL OR COLLECTOR
  - MA MINOR ARTERIAL
  - MJC MAJOR COLLECTOR
  - MNC MINOR COLLECTOR
  - PA PRINCIPAL ARTERIAL



0 0.075 0.15 Miles



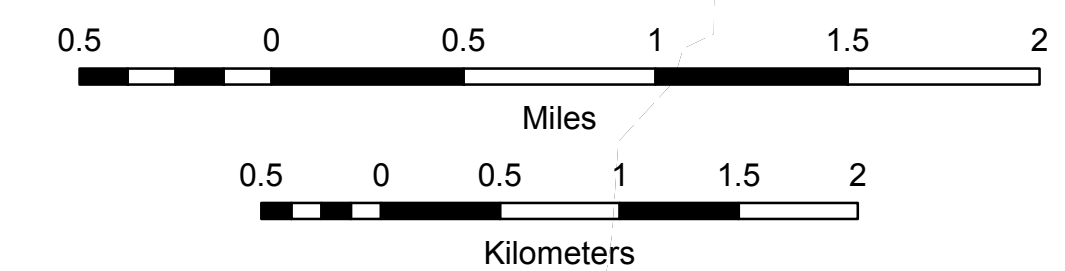
**VERMONT**  
**GENERAL HIGHWAY MAP**  
**Town of Peru**  
BENNINGTON COUNTY

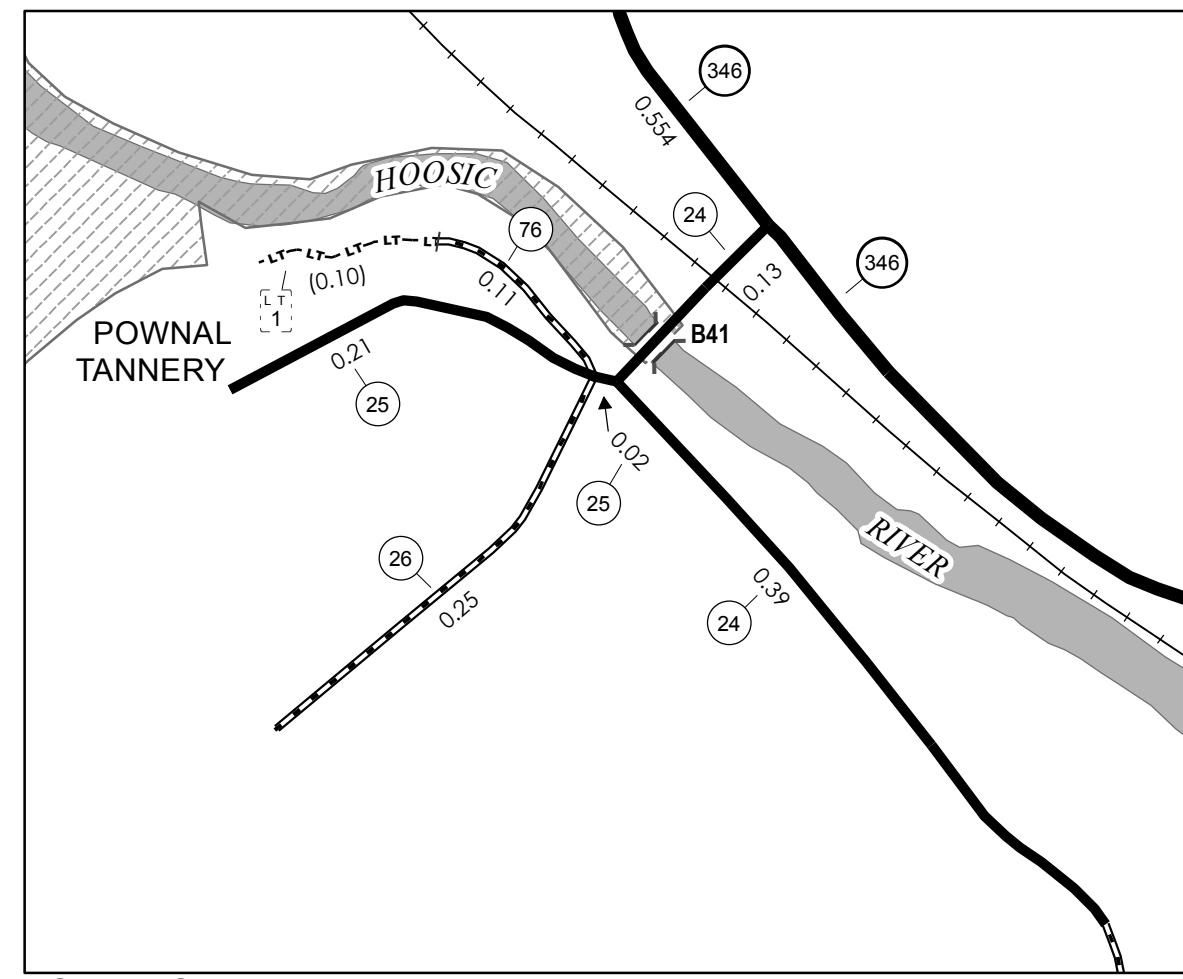
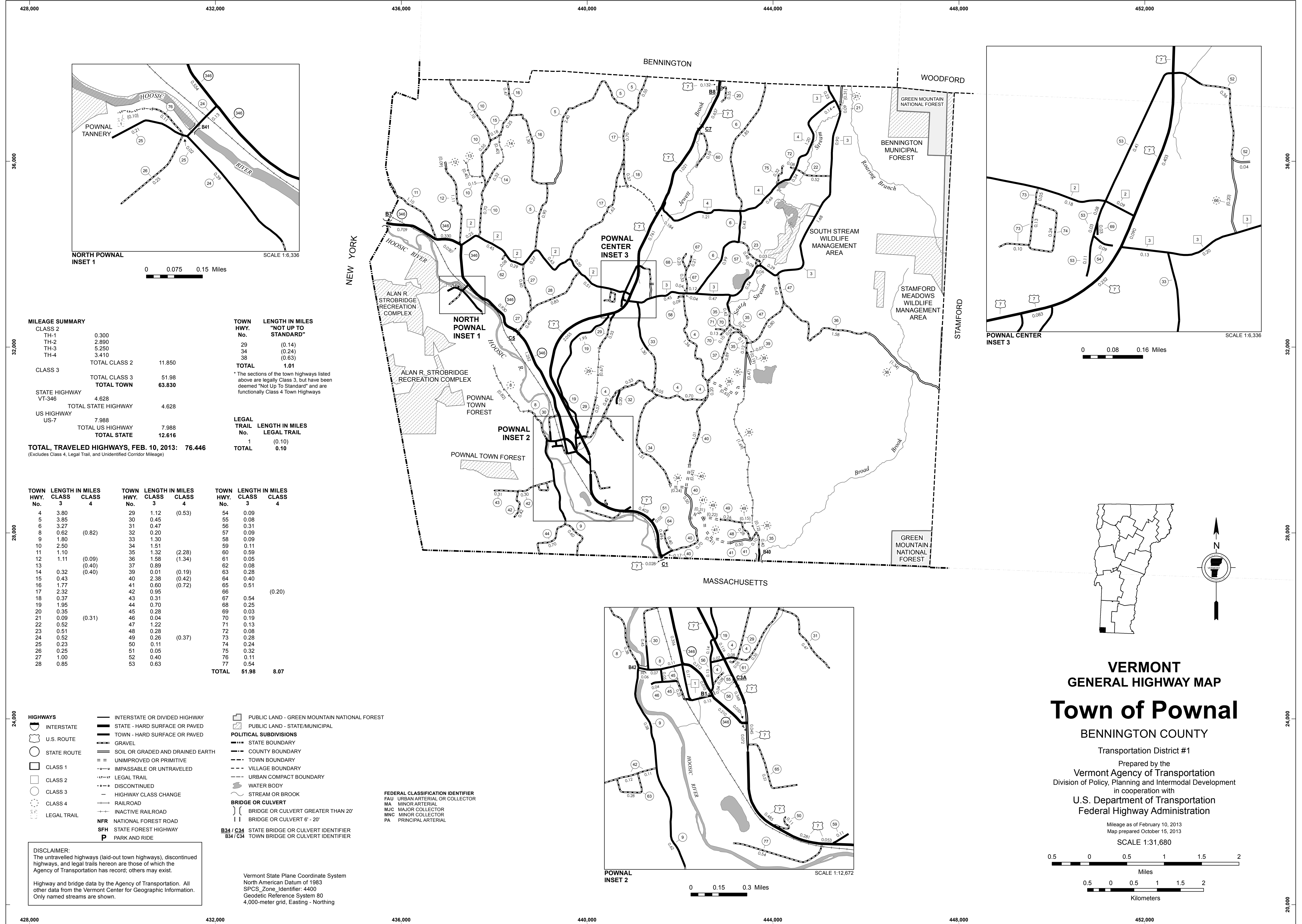
Transportation District #1

Prepared by the  
Vermont Agency of Transportation  
Division of Policy, Planning and Intermodal Development  
in cooperation with  
U.S. Department of Transportation  
Federal Highway Administration

Mileage as of February 10, 2013  
Map prepared October 15, 2013

SCALE 1:31,680

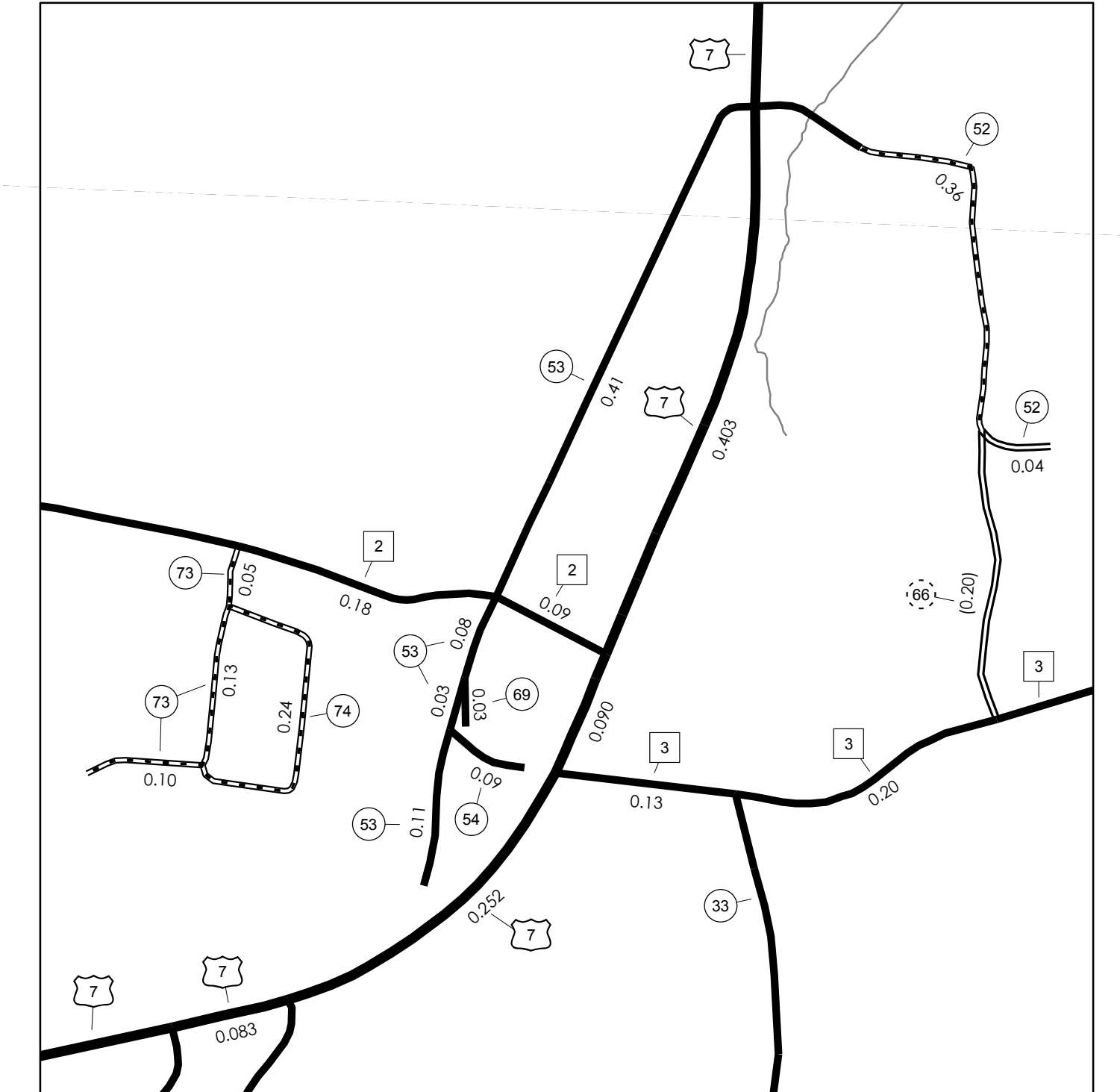




NORTH POWNA  
INSET 1

0 0.075 0.15 Miles

SCALE 1:6,336



POWNA CENTER  
INSET 3

0 0.08 0.16 Miles

SCALE 1:6,336

**MILEAGE SUMMARY**

CLASS 2			
TH-1	0.300		
TH-2	2.890		
TH-3	5.250		
TH-4	3.410		
<b>TOTAL CLASS 2</b>	<b>11.850</b>		
CLASS 3			
<b>TOTAL CLASS 3</b>	<b>51.98</b>		
<b>TOTAL TOWN</b>	<b>63.830</b>		
STATE HIGHWAY			
VT-346	4.628		
<b>TOTAL STATE HIGHWAY</b>	<b>4.628</b>		
US HIGHWAY			
US-7	7.988		
<b>TOTAL US HIGHWAY</b>	<b>7.988</b>		
<b>TOTAL STATE</b>	<b>12.616</b>		
<b>TOTAL, TRAVELED HIGHWAYS, FEB. 10, 2013:</b>	<b>76.446</b>		

(Excludes Class 4, Legal Trail, and Unidentified Corridor Mileage)

<b>TOWN HWY. No.</b>	<b>LENGTH IN MILES "NOT UP TO STANDARD"</b>
29	(0.14)
34	(0.24)
38	(0.63)
<b>TOTAL</b>	<b>1.01</b>

<b>LEGAL TRAIL No.</b>	<b>LENGTH IN MILES LEGAL TRAIL</b>
1	(0.10)
<b>TOTAL</b>	<b>0.10</b>

\* The sections of the town highways listed above are legally Class 3, but have been deemed "Not Up To Standard" and are functionally Class 4 Town Highways

TOWN HWY. No.	LENGTH IN MILES CLASS 3	LENGTH IN MILES CLASS 4	TOWN HWY. No.	LENGTH IN MILES CLASS 3	LENGTH IN MILES CLASS 4	TOWN HWY. No.	LENGTH IN MILES CLASS 3	LENGTH IN MILES CLASS 4
4	3.80		29	1.12	(0.53)	54	0.09	
5	3.85		30	0.45		55	0.08	
6	3.27		31	0.47		56	0.31	
8	0.62	(0.82)	32	0.20		57	0.09	
9	1.80		33	1.30		58	0.09	
10	2.50		34	1.51		59	0.11	
11	1.10		35	1.32	(2.28)	60	0.59	
12	1.11	(0.09)	36	1.58	(1.34)	61	0.05	
13		(0.40)	37	0.89		62	0.08	
14	0.32	(0.40)	39	0.01	(0.19)	63	0.28	
15	0.43		40	2.38	(0.42)	64	0.40	
16	1.77		41	0.60		65	0.51	
17	2.32		42	0.95	(0.72)	66		(0.20)
18	0.37		43	0.31		67	0.54	
19	1.95		44	0.70		68	0.25	
20	0.35		45	0.28		69	0.03	
21	0.09	(0.31)	46	0.04		70	0.19	
22	0.52		47	1.22		71	0.13	
23	0.51		48	0.28		72	0.08	
24	0.52		49	0.28	(0.37)	73	0.28	
25	0.23		50	0.11		74	0.24	
26	0.25		51	0.05		75	0.32	
27	1.00		52	0.40		76	0.11	
28	0.85		53	0.63		77	0.54	
<b>TOTAL</b>	<b>51.98</b>		<b>TOTAL</b>	<b>8.07</b>				

- HIGHWAYS**
- INTERSTATE OR DIVIDED HIGHWAY
  - STATE - HARD SURFACE OR PAVED
  - TOWN - HARD SURFACE OR PAVED
  - GRAVEL
  - SOIL OR GRADED AND DRAINED EARTH
  - UNIMPROVED OR PRIMITIVE
  - IMPASSABLE OR UNTRAVELED
  - LEGAL TRAIL
  - DISCONTINUED
  - HIGHWAY CLASS CHANGE
  - RAILROAD
  - INACTIVE RAILROAD
  - NFR NATIONAL FOREST ROAD
  - SFH STATE FOREST HIGHWAY
  - P PARK AND RIDE

- PUBLIC LAND - GREEN MOUNTAIN NATIONAL FOREST
  - PUBLIC LAND - STATE/MUNICIPAL
- POLITICAL SUBDIVISIONS**
- STATE BOUNDARY
  - COUNTY BOUNDARY
  - TOWN BOUNDARY
  - VILLAGE BOUNDARY
  - URBAN COMPACT BOUNDARY
  - WATER BODY
  - STREAM OR BROOK
- BRIDGE OR CULVERT**
- BRIDGE OR CULVERT GREATER THAN 20'
  - BRIDGE OR CULVERT 6' - 20'
- BRIDGE OR CULVERT IDENTIFIER**
- B34 / C34 STATE BRIDGE OR CULVERT IDENTIFIER
  - B34 / C34 TOWN BRIDGE OR CULVERT IDENTIFIER

- FEDERAL CLASSIFICATION IDENTIFIER**
- FAU URBAN ARTERIAL OR COLLECTOR
  - MA MINOR ARTERIAL
  - MAJIC MAJOR COLLECTOR
  - MNC MINOR COLLECTOR
  - PA PRINCIPAL ARTERIAL

**DISCLAIMER:**  
The untraveled highways (laid-out town highways), discontinued highways, and legal trails hereon are those of which the Agency of Transportation has record; others may exist.

Highway and bridge data by the Agency of Transportation. All other data from the Vermont Center for Geographic Information. Only named streams are shown.

Vermont State Plane Coordinate System  
North American Datum of 1983  
SPCS\_Zone\_Identifier: 4400  
Geodetic Reference System 80  
4,000-meter grid, Easting - Northing

**VERMONT  
GENERAL HIGHWAY MAP**

**Town of Pownal**

BENNINGTON COUNTY

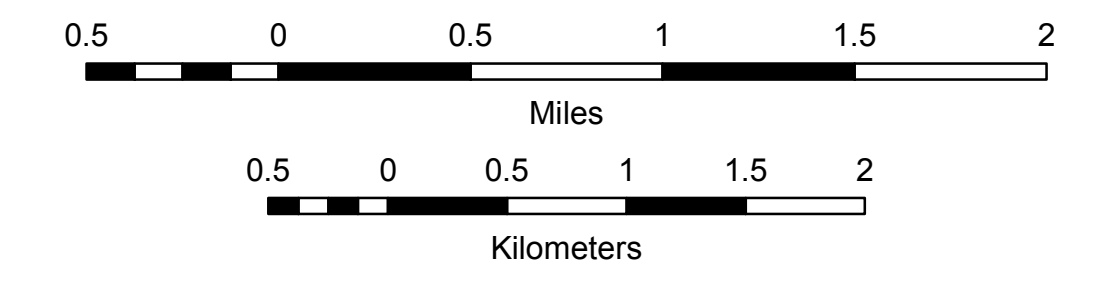
Transportation District #1

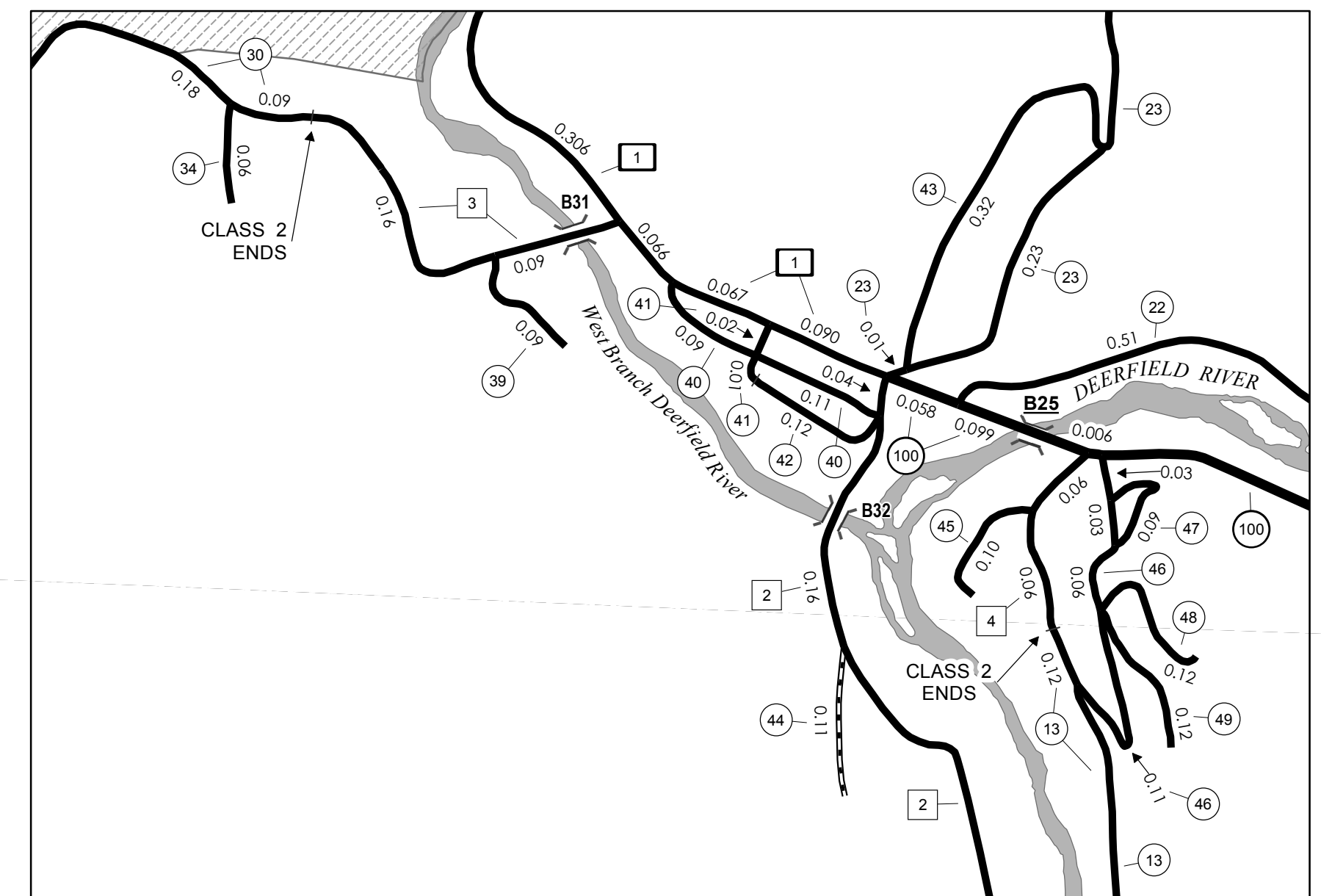
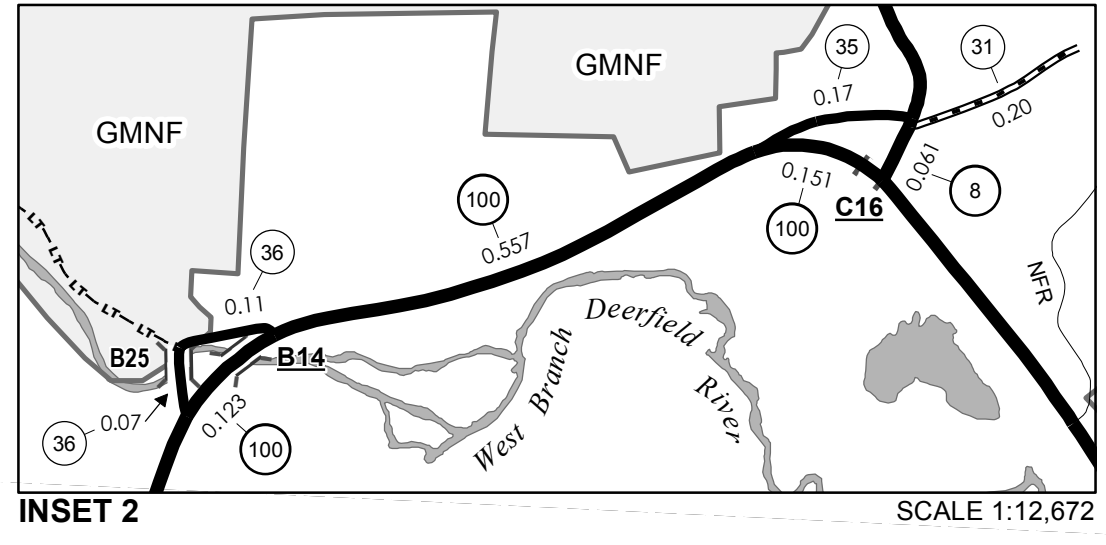
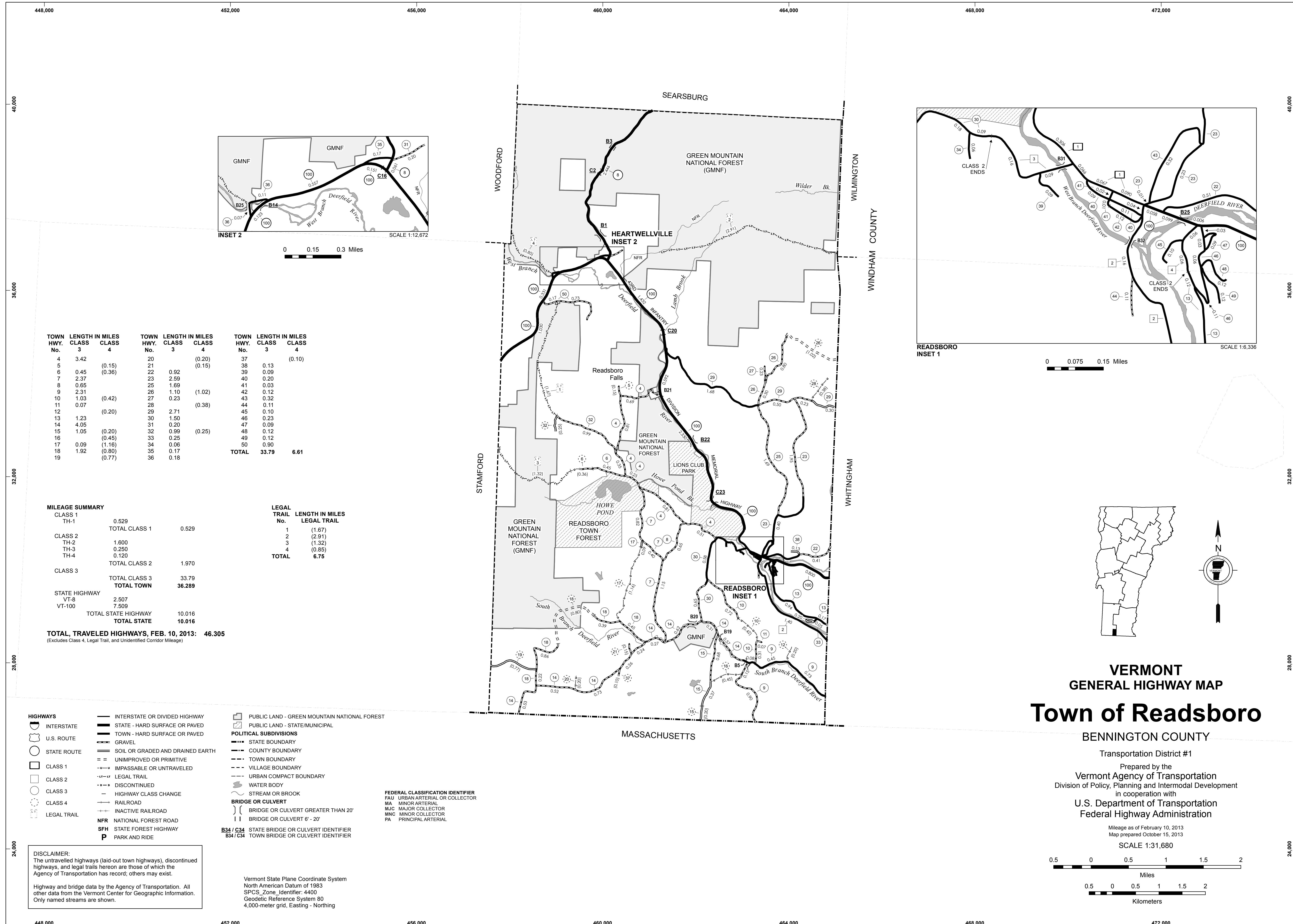
Prepared by the  
Vermont Agency of Transportation  
Division of Policy, Planning and Intermodal Development  
in cooperation with

U.S. Department of Transportation  
Federal Highway Administration

Mileage as of February 10, 2013  
Map prepared October 15, 2013

SCALE 1:31,680





TOWN HWY. No.	CLASS	LENGTH IN MILES	TOWN HWY. No.	CLASS	LENGTH IN MILES	TOWN HWY. No.	CLASS	LENGTH IN MILES
4	3	3.42	20	3	(0.20)	37	3	(0.10)
5	4	(0.15)	21	4	(0.15)	38	4	0.13
6	3	0.45	22	3	0.92	39	3	0.09
7	4	2.37	23	4	2.59	40	4	0.20
8	3	0.65	25	3	1.69	41	3	0.03
9	4	2.31	26	4	1.10	42	4	0.12
10	3	1.03	27	3	0.23	43	3	0.32
11	4	0.07	28	4	(0.38)	44	4	0.11
12	3	(0.20)	29	3	2.71	45	3	0.10
13	4	1.23	30	4	1.50	46	4	0.23
14	3	4.05	31	3	0.20	47	3	0.09
15	4	1.05	32	4	0.99	48	4	0.12
16	3	(0.45)	33	3	0.25	49	3	0.12
17	4	(1.16)	34	4	0.06	50	4	0.90
18	3	1.92	35	3	0.17	51	3	0.90
19	4	(0.77)	36	4	0.18			
		<b>TOTAL</b>			<b>33.79</b>			<b>6.61</b>

CLASS	LENGTH IN MILES	LEGAL TRAIL No.	LENGTH IN MILES
CLASS 1	0.529	1	(1.67)
TH-1		2	(2.91)
TOTAL CLASS 1	0.529	3	(1.32)
CLASS 2	1.600	4	(0.85)
TH-2		TOTAL	6.75
TH-3	0.250		
TH-4	0.120		
TOTAL CLASS 2	1.970		
CLASS 3	33.79		
TOTAL CLASS 3	33.79		
TOTAL TOWN	36.289		
STATE HIGHWAY			
VT-8	2.507		
VT-100	7.509		
TOTAL STATE HIGHWAY	10.016		
TOTAL STATE	10.016		

**TOTAL, TRAVELED HIGHWAYS, FEB. 10, 2013: 46.305**  
 (Excludes Class 4, Legal Trail, and Undefined Corridor Mileage)

- HIGHWAYS**
  - INTERSTATE OR DIVIDED HIGHWAY
  - STATE - HARD SURFACE OR PAVED
  - TOWN - HARD SURFACE OR PAVED
  - GRAVEL
  - SOIL OR GRADED AND DRAINED EARTH
  - UNIMPROVED OR PRIMITIVE
  - IMPASSABLE OR UNTRAVELED
  - LEGAL TRAIL
  - DISCONTINUED
  - HIGHWAY CLASS CHANGE
  - RAILROAD
  - INACTIVE RAILROAD
  - NFR NATIONAL FOREST ROAD
  - SFH STATE FOREST HIGHWAY
  - P PARK AND RIDE
- POLITICAL SUBDIVISIONS**
  - STATE BOUNDARY
  - COUNTY BOUNDARY
  - TOWN BOUNDARY
  - VILLAGE BOUNDARY
  - URBAN COMPACT BOUNDARY
  - WATER BODY
  - STREAM OR BROOK
- BRIDGE OR CULVERT**
  - BRIDGE OR CULVERT GREATER THAN 20'
  - BRIDGE OR CULVERT 6' - 20'
- FEDERAL CLASSIFICATION IDENTIFIER**
  - FAU URBAN ARTERIAL OR COLLECTOR
  - MA MINOR ARTERIAL
  - MJC MAJOR COLLECTOR
  - MNC MINOR COLLECTOR
  - PA PRINCIPAL ARTERIAL
- PUBLIC LAND - GREEN MOUNTAIN NATIONAL FOREST**
- PUBLIC LAND - STATE/MUNICIPAL**

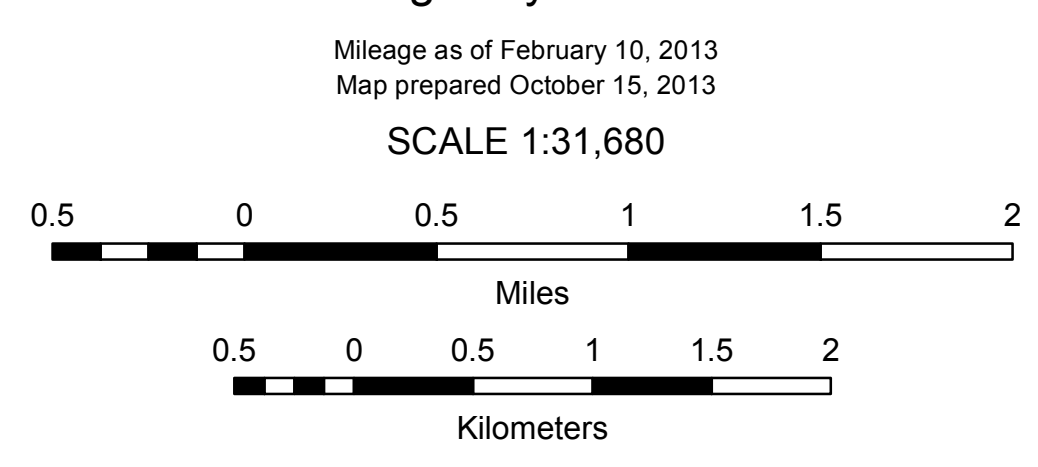
**DISCLAIMER:**  
 The untraveled highways (laid-out town highways), discontinued highways, and legal trails hereon are those of which the Agency of Transportation has record; others may exist.  
 Highway and bridge data by the Agency of Transportation. All other data from the Vermont Center for Geographic Information. Only named streams are shown.

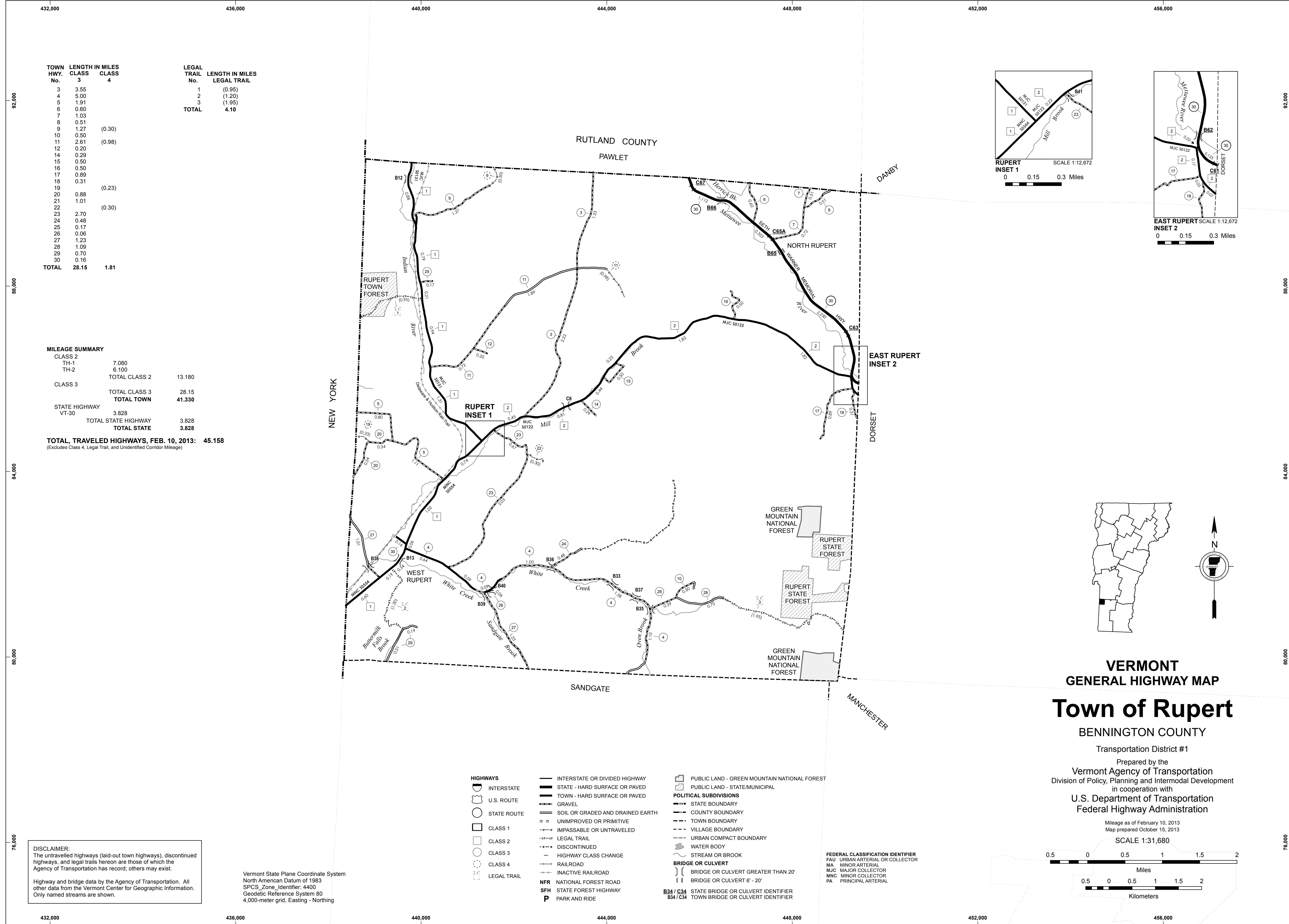
Vermont State Plane Coordinate System  
 North American Datum of 1983  
 SPCS\_Zone\_Identifier: 4400  
 Geodetic Reference System 80  
 4,000-meter grid, Easting - Northing

# VERMONT GENERAL HIGHWAY MAP

## Town of Readsboro

BENNINGTON COUNTY  
 Transportation District #1  
 Prepared by the  
 Vermont Agency of Transportation  
 Division of Policy, Planning and Intermodal Development  
 in cooperation with  
 U.S. Department of Transportation  
 Federal Highway Administration



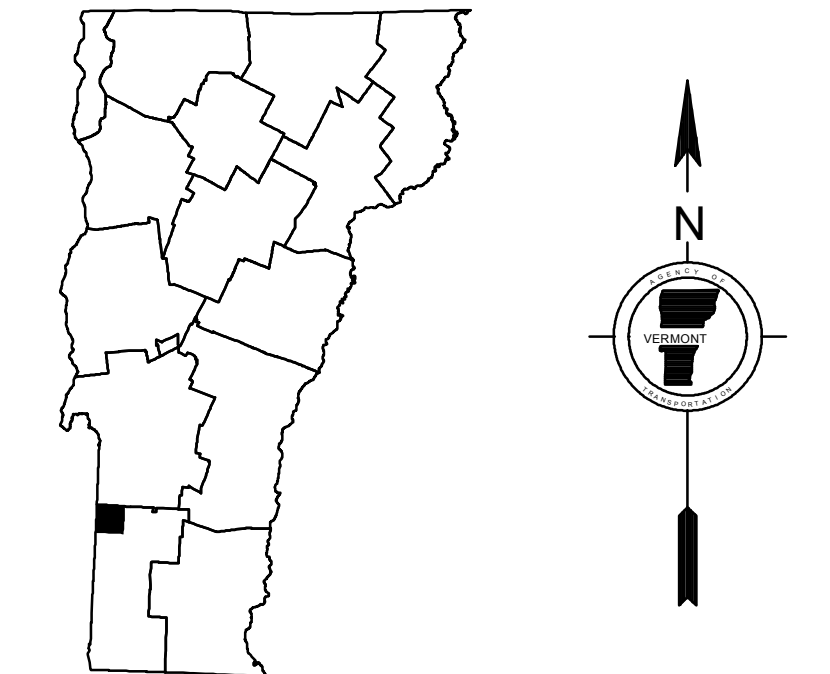
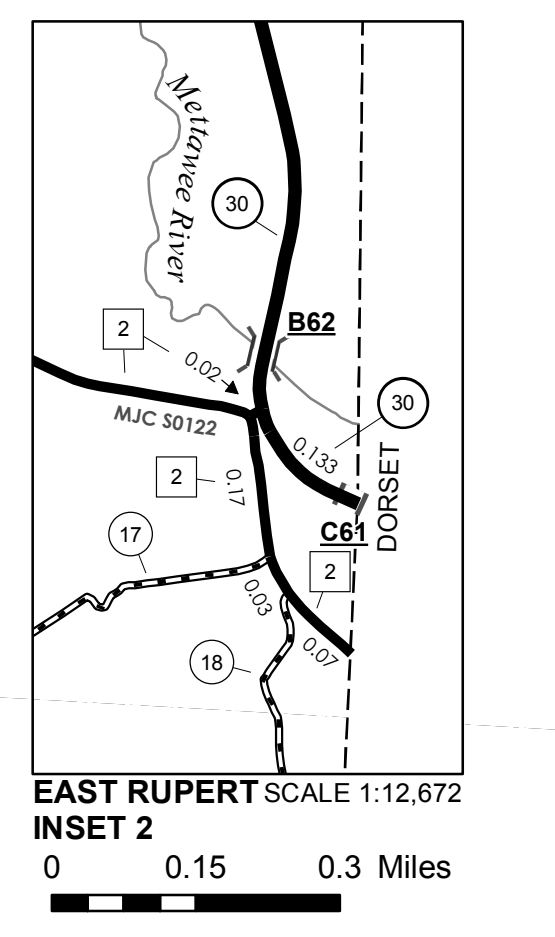
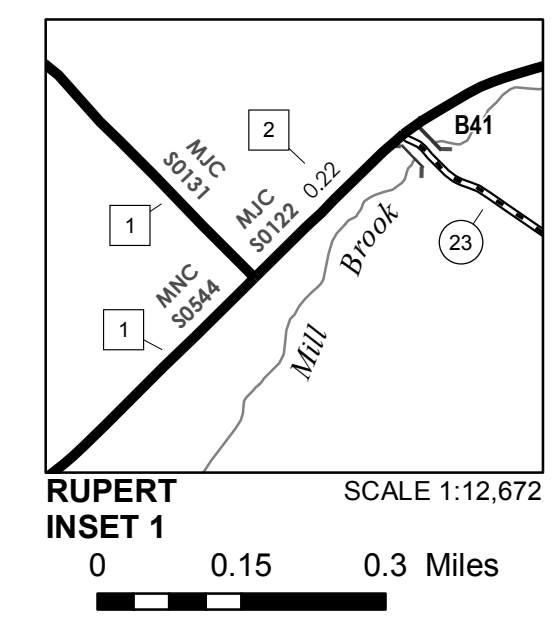


TOWN HWY. No.	LENGTH IN MILES		LEGAL TRAIL No.	LENGTH IN MILES
	CLASS 3	CLASS 4		
3	3.55		1	(0.95)
4	5.00		2	(1.20)
5	1.91		3	(1.95)
6	0.60			
7	1.03			
8	0.51			
9	1.27	(0.30)		
10	0.50			
11	2.61	(0.98)		
12	0.20			
14	0.29			
15	0.50			
16	0.50			
17	0.89			
18	0.31			
19		(0.23)		
20	0.88			
21	1.01			
22		(0.30)		
23	2.70			
24	0.48			
25	0.17			
26	0.06			
27	1.23			
28	1.09			
29	0.70			
30	0.18			
<b>TOTAL</b>	<b>28.15</b>	<b>1.81</b>		

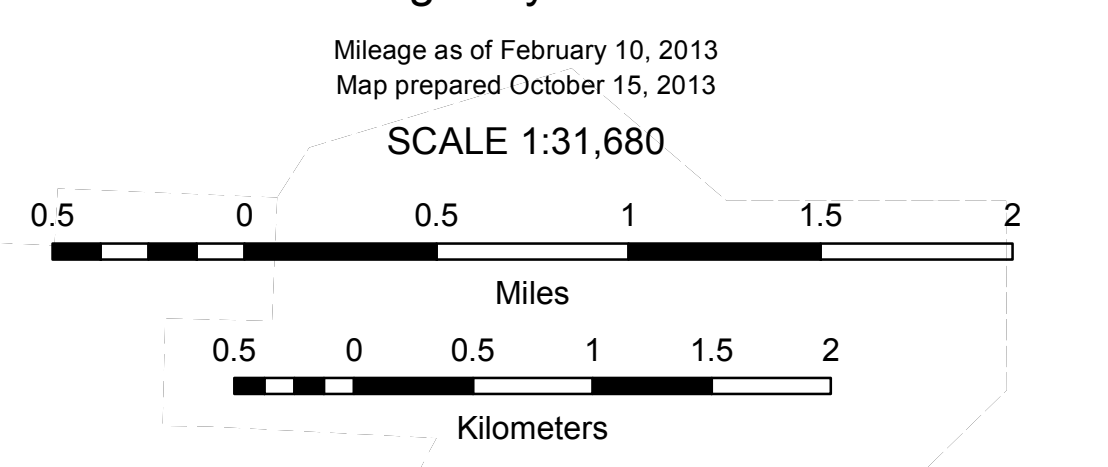
**MILEAGE SUMMARY**

CLASS 2		
TH-1	7.080	
TH-2	6.100	
<b>TOTAL CLASS 2</b>	<b>13.180</b>	
CLASS 3		
<b>TOTAL CLASS 3</b>	<b>28.15</b>	
<b>TOTAL TOWN</b>	<b>41.330</b>	
STATE HIGHWAY		
VT-30	3.828	
<b>TOTAL STATE HIGHWAY</b>	<b>3.828</b>	
<b>TOTAL STATE</b>	<b>3.828</b>	
<b>TOTAL TRAVELED HIGHWAYS, FEB. 10, 2013:</b>	<b>45.158</b>	

(Excludes Class 4, Legal Trail, and Unidentified Corridor Mileage)



**VERMONT**  
**GENERAL HIGHWAY MAP**  
**Town of Rupert**  
 BENNINGTON COUNTY  
 Transportation District #1  
 Prepared by the  
 Vermont Agency of Transportation  
 Division of Policy, Planning and Intermodal Development  
 in cooperation with  
 U.S. Department of Transportation  
 Federal Highway Administration

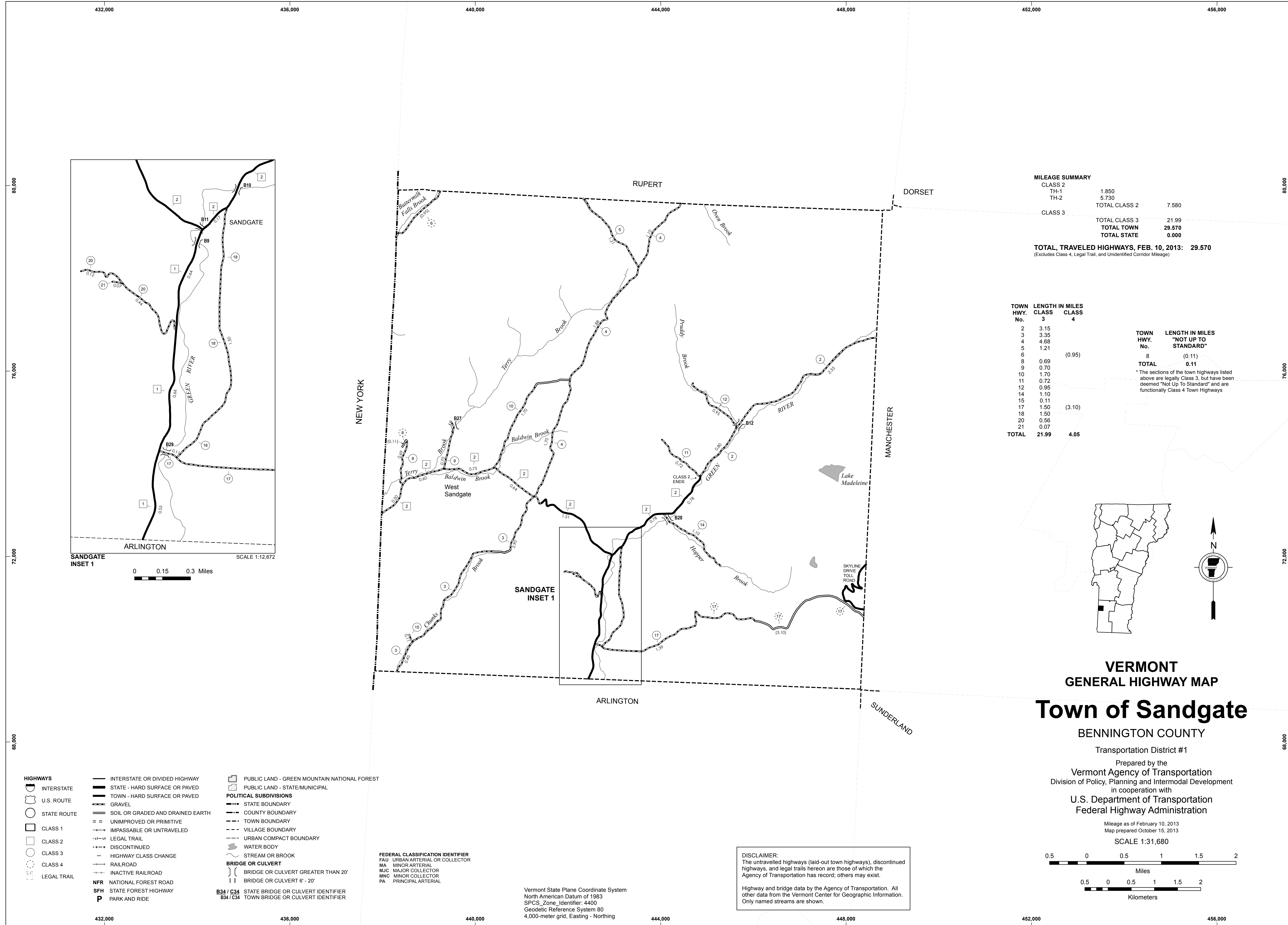


- HIGHWAYS**
- INTERSTATE
  - U.S. ROUTE
  - STATE ROUTE
  - CLASS 1
  - CLASS 2
  - CLASS 3
  - CLASS 4
  - LEGAL TRAIL
- INTERSTATE OR DIVIDED HIGHWAY**
- STATE - HARD SURFACE OR PAVED
  - TOWN - HARD SURFACE OR PAVED
  - GRAVEL
  - SOIL OR GRADED AND DRAINED EARTH
  - UNIMPROVED OR PRIMITIVE
  - IMPASSABLE OR UNTRAVELED
  - LEGAL TRAIL
  - DISCONTINUED
  - HIGHWAY CLASS CHANGE
  - RAILROAD
  - INACTIVE RAILROAD
  - NATIONAL FOREST ROAD
  - STATE FOREST HIGHWAY
  - PARK AND RIDE
- PUBLIC LAND - GREEN MOUNTAIN NATIONAL FOREST**
- PUBLIC LAND - STATE/MUNICIPAL**
- POLITICAL SUBDIVISIONS**
- STATE BOUNDARY
  - COUNTY BOUNDARY
  - TOWN BOUNDARY
  - VILLAGE BOUNDARY
  - URBAN COMPACT BOUNDARY
  - WATER BODY
  - STREAM OR BROOK
- BRIDGE OR CULVERT**
- BRIDGE OR CULVERT GREATER THAN 20'
  - BRIDGE OR CULVERT 6' - 20'
  - STATE BRIDGE OR CULVERT IDENTIFIER
  - TOWN BRIDGE OR CULVERT IDENTIFIER

**DISCLAIMER:**  
 The untraveled highways (laid-out town highways), discontinued highways, and legal trails hereon are those of which the Agency of Transportation has record; others may exist.  
 Highway and bridge data by the Agency of Transportation. All other data from the Vermont Center for Geographic Information. Only named streams are shown.

Vermont State Plane Coordinate System  
 North American Datum of 1983  
 SPCS\_Zone\_Identifier: 4400  
 Geodetic Reference System 80  
 4,000-meter grid, Easting - Northing





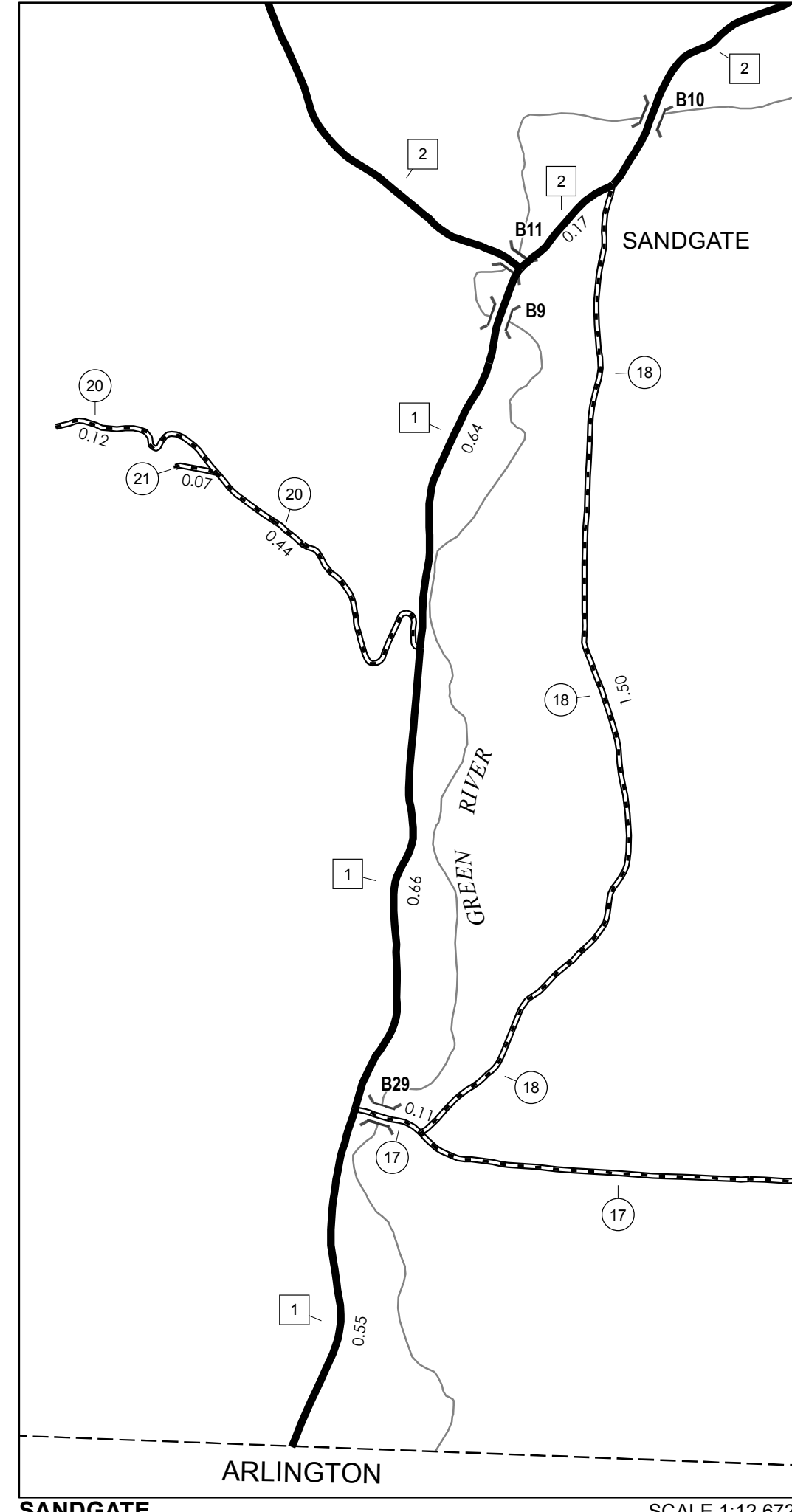
**MILEAGE SUMMARY**

CLASS 2		
TH-1	1.850	
TH-2	5.730	
TOTAL CLASS 2	7.580	
CLASS 3		
TOTAL CLASS 3	21.99	
<b>TOTAL TOWN</b>	<b>29.570</b>	
<b>TOTAL STATE</b>	<b>0.000</b>	

**TOTAL, TRAVELED HIGHWAYS, FEB. 10, 2013: 29.570**  
(Excludes Class 4, Legal Trail, and Undeveloped Corridor Mileage)

TOWN HWY. No.	LENGTH IN MILES CLASS 3	LENGTH IN MILES CLASS 4	TOWN HWY. No.	LENGTH IN MILES "NOT UP TO STANDARD"
2	3.15		8	(0.11)
3	3.35		TOTAL	0.11
4	4.68			
5	1.21			
6		(0.95)		
8	0.69			
9	0.70			
10	1.70			
11	0.72			
12	0.95			
14	1.10			
15	0.11			
17	1.50	(3.10)		
18	1.50			
20	0.56			
21	0.07			
<b>TOTAL</b>	<b>21.99</b>	<b>4.05</b>		

\* The sections of the town highways listed above are legally Class 3, but have been deemed "Not Up To Standard" and are functionally Class 4 Town Highways



SANDGATE INSET 1  
SCALE 1:12,672  
0 0.15 0.3 Miles

- HIGHWAYS**
- INTERSTATE
  - U.S. ROUTE
  - STATE ROUTE
  - CLASS 1
  - CLASS 2
  - CLASS 3
  - CLASS 4
  - LEGAL TRAIL
- INTERSTATE OR DIVIDED HIGHWAY  
STATE - HARD SURFACE OR PAVED  
TOWN - HARD SURFACE OR PAVED  
GRAVEL  
SOIL OR GRADED AND DRAINED EARTH  
UNIMPROVED OR PRIMITIVE  
IMPASSABLE OR UNTRAVELED  
LEGAL TRAIL  
DISCONTINUED  
HIGHWAY CLASS CHANGE  
RAILROAD  
INACTIVE RAILROAD  
NATIONAL FOREST ROAD  
STATE FOREST HIGHWAY  
PARK AND RIDE
- POLITICAL SUBDIVISIONS**
- STATE BOUNDARY
  - COUNTY BOUNDARY
  - TOWN BOUNDARY
  - VILLAGE BOUNDARY
  - URBAN COMPACT BOUNDARY
  - WATER BODY
  - STREAM OR BROOK
  - BRIDGE OR CULVERT
  - BRIDGE OR CULVERT GREATER THAN 20'
  - BRIDGE OR CULVERT 6' - 20'
  - STATE BRIDGE OR CULVERT IDENTIFIER
  - TOWN BRIDGE OR CULVERT IDENTIFIER
- FEDERAL CLASSIFICATION IDENTIFIER**
- FAU URBAN ARTERIAL OR COLLECTOR
  - MA MINOR ARTERIAL
  - MJC MAJOR COLLECTOR
  - MNC MINOR COLLECTOR
  - PA PRINCIPAL ARTERIAL
- B34 / C34** STATE BRIDGE OR CULVERT IDENTIFIER  
**B34 / C34** TOWN BRIDGE OR CULVERT IDENTIFIER

Vermont State Plane Coordinate System  
North American Datum of 1983  
SPCS\_Zone\_Identifier: 4400  
Geodetic Reference System 80  
4,000-meter grid, Easting - Northing

**DISCLAIMER:**  
The untraveled highways (laid-out town highways), discontinued highways, and legal trails herein are those of which the Agency of Transportation has record; others may exist.

Highway and bridge data by the Agency of Transportation. All other data from the Vermont Center for Geographic Information. Only named streams are shown.

**VERMONT**  
**GENERAL HIGHWAY MAP**  
**Town of Sandgate**  
BENNINGTON COUNTY  
Transportation District #1  
Prepared by the  
Vermont Agency of Transportation  
Division of Policy, Planning and Intermodal Development  
in cooperation with  
U.S. Department of Transportation  
Federal Highway Administration  
Mileage as of February 10, 2013  
Map prepared October 15, 2013  
SCALE 1:31,680

0.5 0 0.5 1 1.5 2  
Miles  
0.5 0 0.5 1 1.5 2  
Kilometers

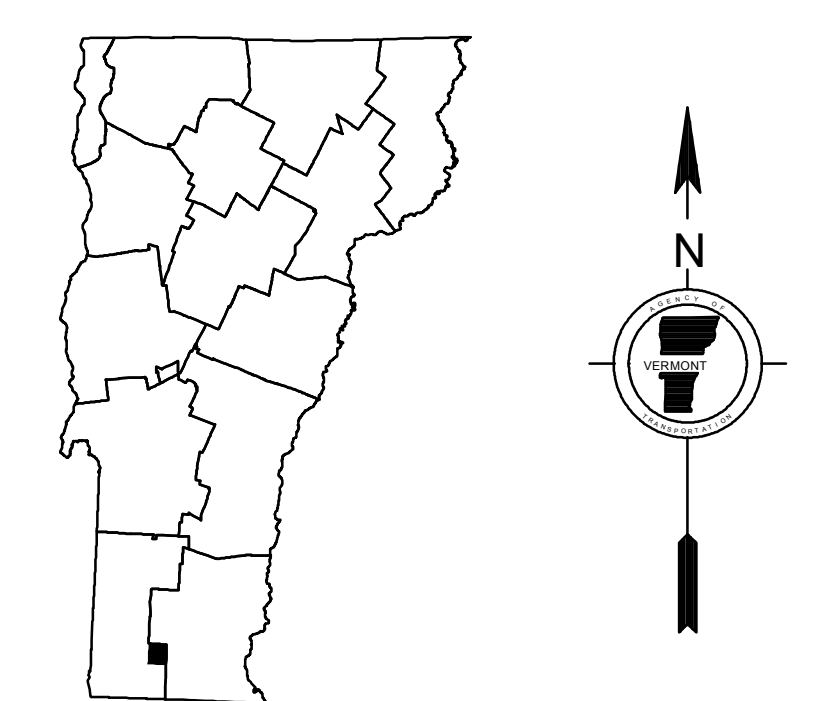
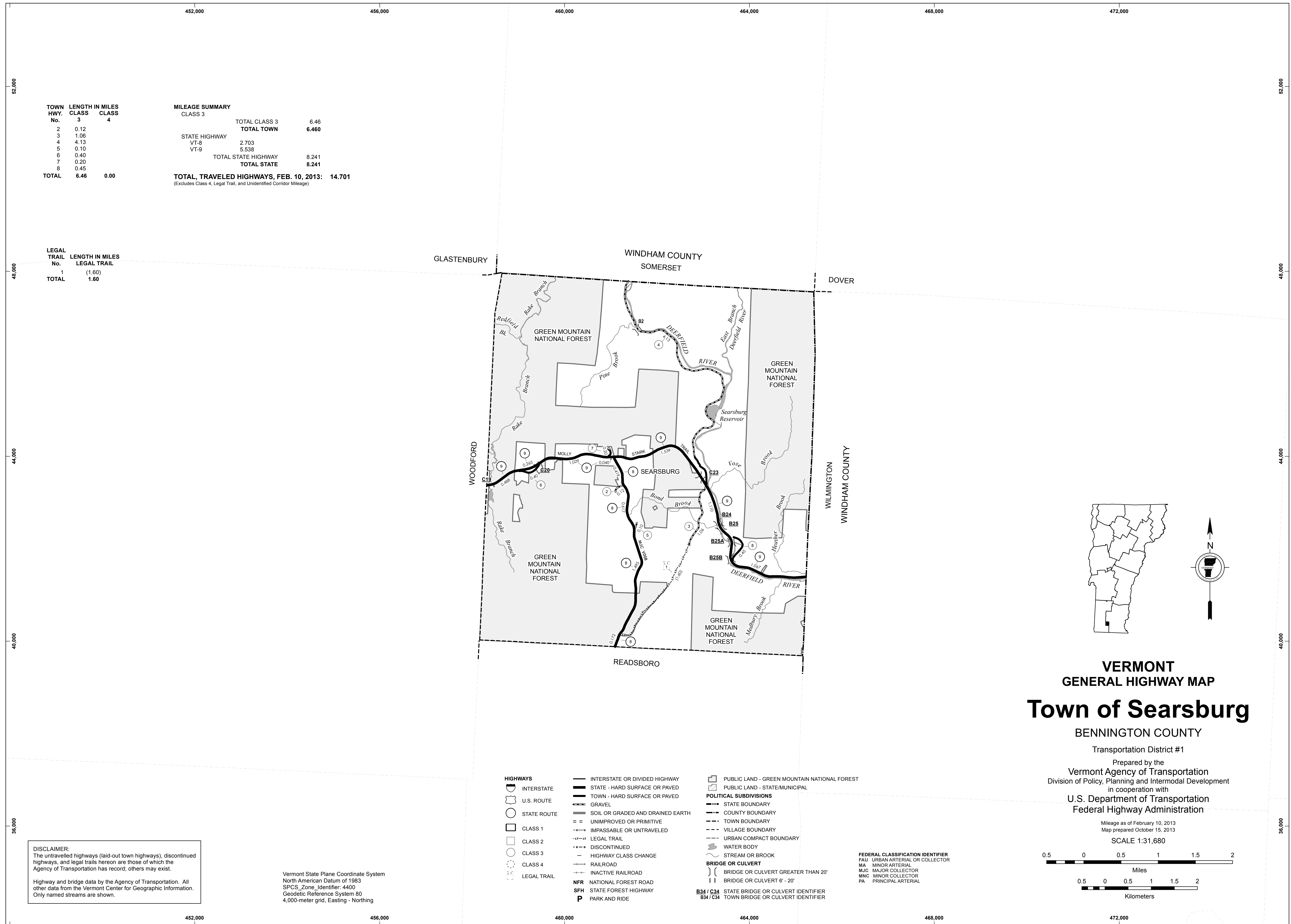
TOWN HWY. No.	LENGTH IN MILES CLASS 3	CLASS 4
2	0.12	
3	1.06	
4	4.13	
5	0.10	
6	0.40	
7	0.20	
8	0.45	
<b>TOTAL</b>	<b>6.46</b>	<b>0.00</b>

**MILEAGE SUMMARY**

CLASS 3	TOTAL CLASS 3	6.46
<b>TOTAL TOWN</b>	<b>6.460</b>	
STATE HIGHWAY		
VT-8	2.703	
VT-9	5.538	
<b>TOTAL STATE HIGHWAY</b>	<b>8.241</b>	
<b>TOTAL STATE</b>	<b>8.241</b>	

**TOTAL, TRAVELED HIGHWAYS, FEB. 10, 2013: 14.701**  
(Excludes Class 4, Legal Trail, and Unidentified Corridor Mileage)

LEGAL TRAIL No.	LENGTH IN MILES LEGAL TRAIL
1	1.60
<b>TOTAL</b>	<b>1.60</b>



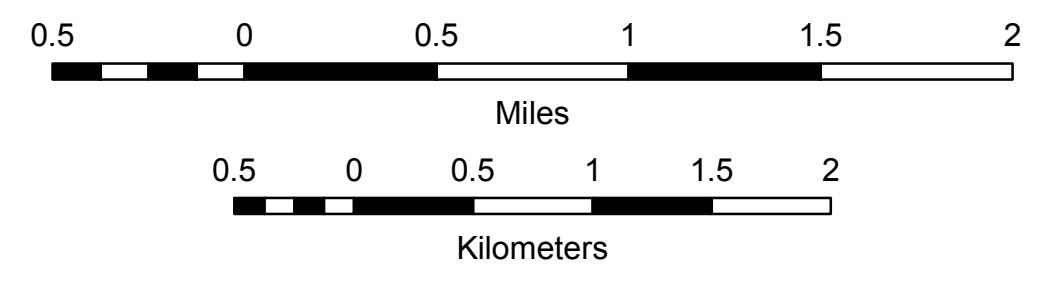
**VERMONT**  
**GENERAL HIGHWAY MAP**  
**Town of Searsburg**

BENNINGTON COUNTY

Transportation District #1  
Prepared by the  
Vermont Agency of Transportation  
Division of Policy, Planning and Intermodal Development  
in cooperation with  
U.S. Department of Transportation  
Federal Highway Administration

Mileage as of February 10, 2013  
Map prepared October 15, 2013

SCALE 1:31,680



- HIGHWAYS**
- INTERSTATE
  - U.S. ROUTE
  - STATE ROUTE
  - CLASS 1
  - CLASS 2
  - CLASS 3
  - CLASS 4
  - LEGAL TRAIL
- INTERSTATE OR DIVIDED HIGHWAY  
STATE - HARD SURFACE OR PAVED  
TOWN - HARD SURFACE OR PAVED  
GRAVEL  
SOIL OR GRADED AND DRAINED EARTH  
UNIMPROVED OR PRIMITIVE  
IMPASSABLE OR UNTRAVELED  
LEGAL TRAIL  
DISCONTINUED  
HIGHWAY CLASS CHANGE  
RAILROAD  
INACTIVE RAILROAD  
NATIONAL FOREST ROAD  
STATE FOREST HIGHWAY  
PARK AND RIDE
- PUBLIC LAND - GREEN MOUNTAIN NATIONAL FOREST**  
**PUBLIC LAND - STATE/MUNICIPAL**
- POLITICAL SUBDIVISIONS**
- STATE BOUNDARY
  - COUNTY BOUNDARY
  - TOWN BOUNDARY
  - VILLAGE BOUNDARY
  - URBAN COMPACT BOUNDARY
  - WATER BODY
  - STREAM OR BROOK
- BRIDGE OR CULVERT**
- BRIDGE OR CULVERT GREATER THAN 20'
  - BRIDGE OR CULVERT 6' - 20'
- B34 / C34** STATE BRIDGE OR CULVERT IDENTIFIER  
**B34 / C34** TOWN BRIDGE OR CULVERT IDENTIFIER

**DISCLAIMER:**  
The untraveled highways (laid-out town highways), discontinued highways, and legal trails hereon are those of which the Agency of Transportation has record; others may exist.  
Highway and bridge data by the Agency of Transportation. All other data from the Vermont Center for Geographic Information. Only named streams are shown.

Vermont State Plane Coordinate System  
North American Datum of 1983  
SPCS\_Zone\_Identifier: 4400  
Geodetic Reference System 80  
4,000-meter grid, Easting - Northing

TOWN HWY. No.	LENGTH IN MILES CLASS 3	LENGTH IN MILES CLASS 4	TOWN HWY. No.	LENGTH IN MILES CLASS 3	LENGTH IN MILES CLASS 4	TOWN HWY. No.	LENGTH IN MILES CLASS 3	LENGTH IN MILES CLASS 4
7	3.55		35	0.88		66	0.51	
8	1.27		36	0.19		67	1.88	
9	7.05		37	0.13		68	0.38	
10	1.55		38	0.73		71	0.43	
11	0.27		39	0.69		72	0.40	
12	0.54		40	0.75		73	0.10	
13	0.17		41	0.57		74	0.36	
14	0.35		42	1.35		76	0.14	
15	0.50		43	1.61		77	0.25	
16	0.34		44	0.85		78		(0.26)
17	0.23	(0.22)	45	1.05		81	0.55	
18	1.31		46	0.30		82	0.06	
19	0.08		47	0.51		83	0.08	
20	1.60		48	0.13		86	0.14	
21	0.25		49	0.17		87	0.07	
22	0.85		50	0.20		88	0.20	
23	0.04		52	0.28		90	0.15	
24	0.07		53	0.14		91	0.14	
25	0.60		54	2.72		92	0.32	
26	2.08		55	0.13		93	0.20	
27	1.25		56	0.13		94	0.06	
28	0.45		58	0.14		95	0.09	
29	0.71		59	0.13		96	0.48	
30	0.72		60	0.21		97	0.18	
31	0.16		61	0.12		98	0.09	
32	0.13		62	0.07		99	0.24	
33	1.18		63	0.10		100	0.13	
34	0.36		64	0.87		101		(0.95)
<b>TOTAL</b>							<b>50.44</b>	<b>1.43</b>

**MILEAGE SUMMARY**

CLASS 2		
TH-1	2,010	
TH-2	0,270	
TH-3	2,840	
TH-4	0,470	
TH-5	7,120	
TH-6	2,000	
TH-7	5,280	
<b>TOTAL CLASS 2</b>	<b>19,990</b>	
CLASS 3		
<b>TOTAL CLASS 3</b>	<b>50.44</b>	
<b>TOTAL TOWN</b>	<b>70.430</b>	
STATE HIGHWAY		
VT-7A	6,895	
VT-67	3,590	
<b>TOTAL STATE HIGHWAY</b>	<b>10,485</b>	
US HIGHWAY		
US-7	5,364	
<b>TOTAL US HIGHWAY</b>	<b>5,364</b>	
<b>TOTAL STATE</b>	<b>15,849</b>	

**TOTAL, TRAVELED HIGHWAYS, FEB. 10, 2013: 86.279**  
(Excludes Class 4, Legal Trail, and Unidentified Corridor Mileage)

TOWN HWY. No.	LENGTH IN MILES "NOT UP TO STANDARD"	LEGAL TRAIL No.	LENGTH IN MILES LEGAL TRAIL
77	(0.27)	1	(0.80)
<b>TOTAL</b>	<b>0.27</b>	<b>TOTAL</b>	<b>0.80</b>

\* The sections of the town highways listed above are legally Class 3, but have been deemed "Not Up To Standard" and are functionally Class 4 Town Highways

Vermont State Plane Coordinate System  
North American Datum of 1983  
SPCS\_Zone\_Identifier: 4400  
Geodetic Reference System 80  
4,000-meter grid, Easting - Northing

**DISCLAIMER:**  
The untraveled highways (laid-out town highways), discontinued highways, and legal trails hereon are those of which the Agency of Transportation has record; others may exist.  
Highway and bridge data by the Agency of Transportation. All other data from the Vermont Center for Geographic Information. Only named streams are shown.

**HIGHWAYS**

- INTERSTATE OR DIVIDED HIGHWAY
- INTERSTATE
- U.S. ROUTE
- STATE ROUTE
- CLASS 1
- CLASS 2
- CLASS 3
- CLASS 4
- LEGAL TRAIL

**PUBLIC LAND - GREEN MOUNTAIN NATIONAL FOREST**

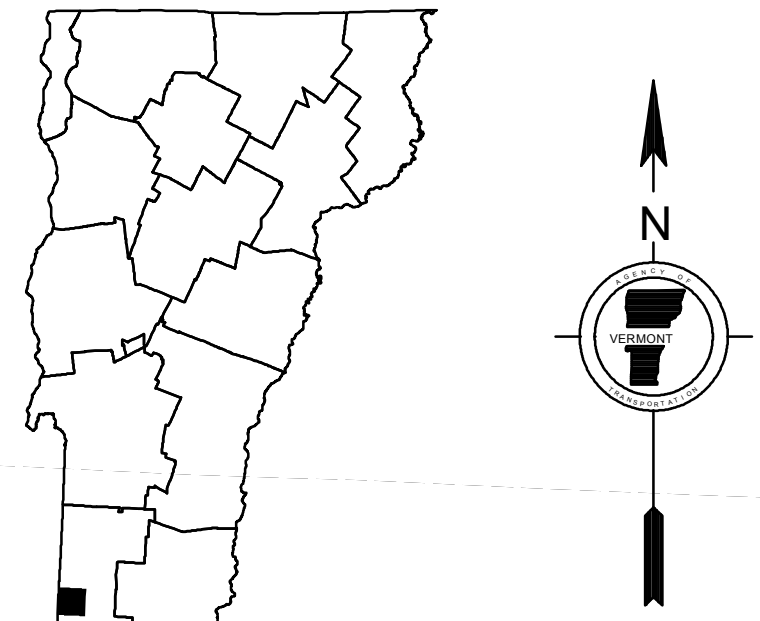
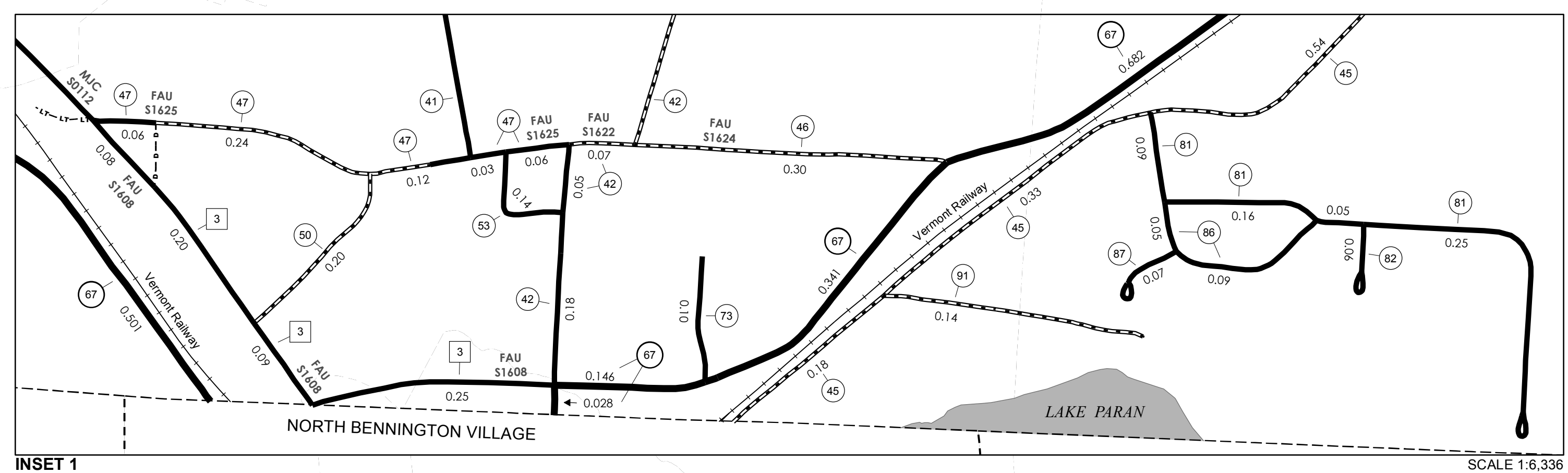
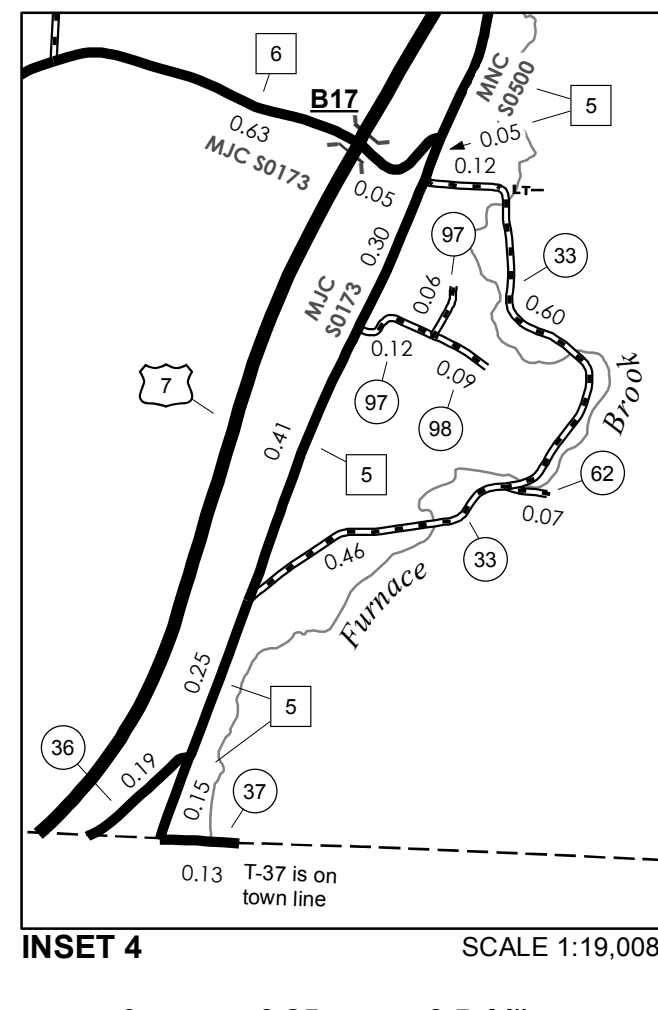
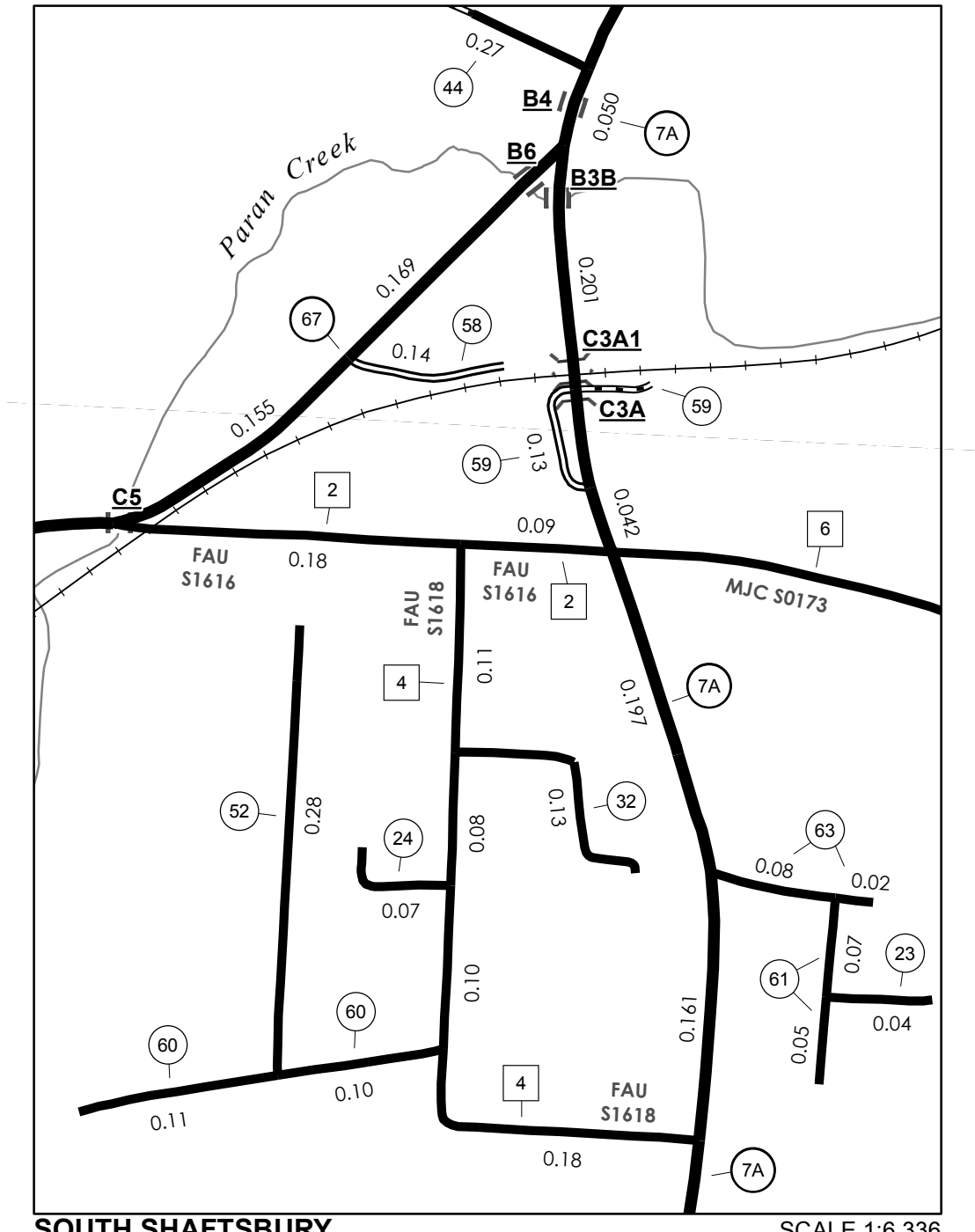
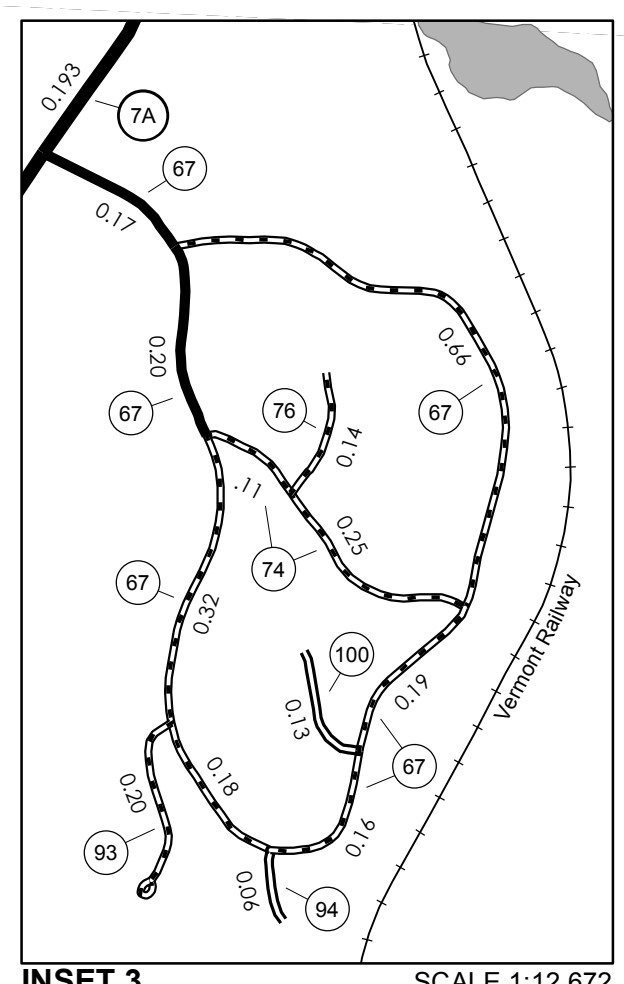
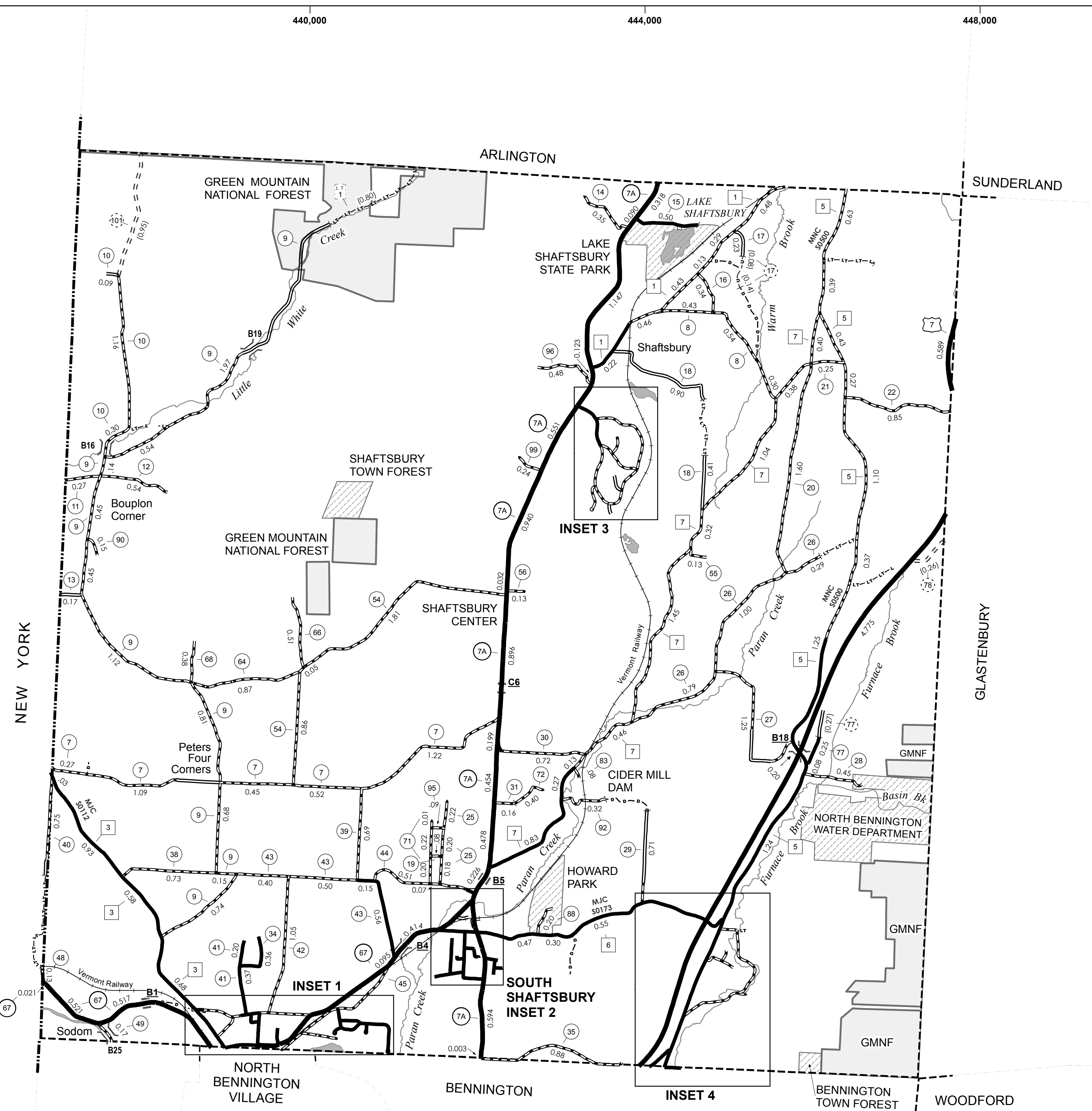
**PUBLIC LAND - STATE/MUNICIPAL**

**POLITICAL SUBDIVISIONS**

- STATE BOUNDARY
- COUNTY BOUNDARY
- TOWN BOUNDARY
- VILLAGE BOUNDARY
- URBAN COMPACT BOUNDARY
- WATER BODY
- STREAM OR BROOK

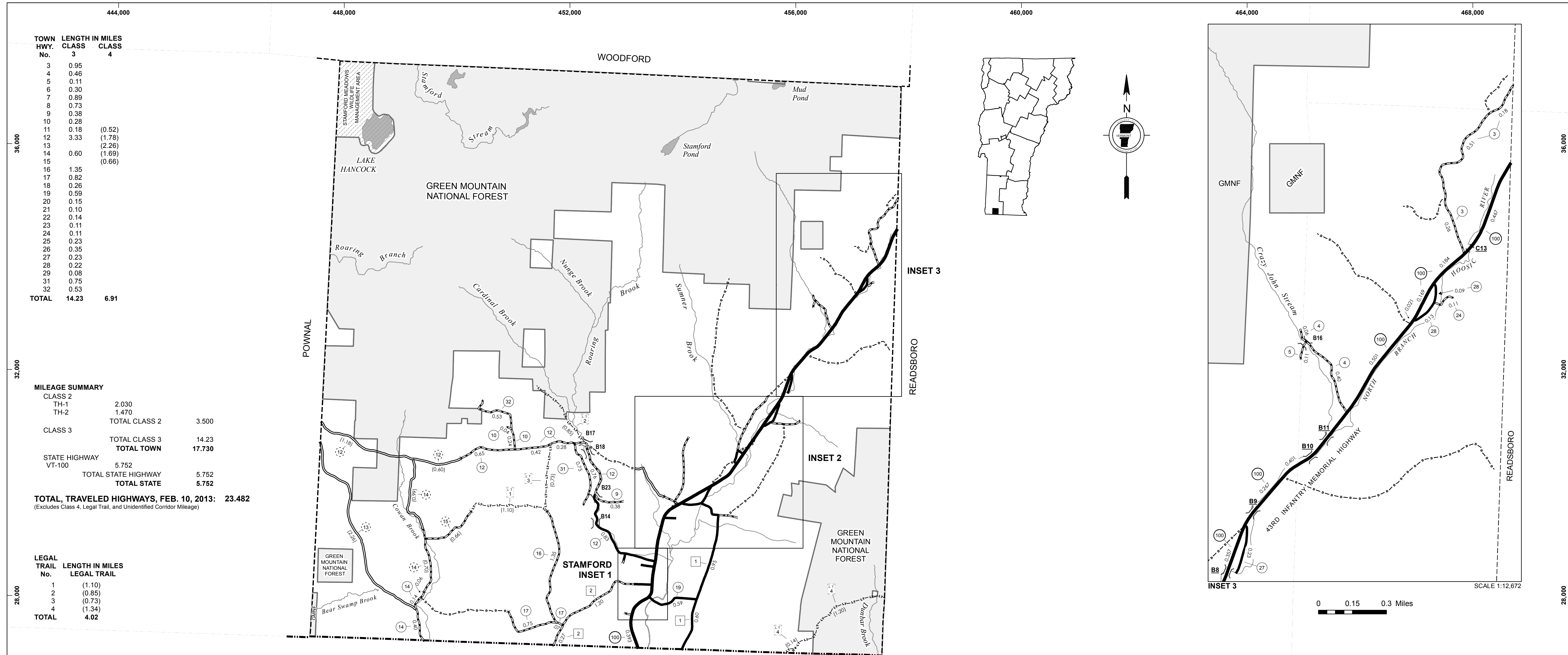
**BRIDGE OR CULVERT**

- FAU URBAN ARTERIAL OR COLLECTOR
- MA MINOR ARTERIAL
- MJC MAJOR COLLECTOR
- MNC MINOR COLLECTOR
- PA PRINCIPAL ARTERIAL
- B34 / C34 STATE BRIDGE OR CULVERT IDENTIFIER
- B34 / C34 TOWN BRIDGE OR CULVERT IDENTIFIER



**VERMONT GENERAL HIGHWAY MAP**  
**Town of Shaftsbury**  
BENNINGTON COUNTY  
Transportation District #1  
Prepared by the Vermont Agency of Transportation  
Division of Policy, Planning and Intermodal Development  
in cooperation with  
U.S. Department of Transportation  
Federal Highway Administration  
Mileage as of February 10, 2013  
Map prepared October 15, 2013  
SCALE 1:31,680

0.5 0 0.5 1 1.5 2 Miles  
0.5 0 0.5 1 1.5 2 Kilometers



TOWN HWY. No.	LENGTH IN MILES	
	CLASS 3	CLASS 4
3	0.95	
4	0.46	
5	0.11	
6	0.30	
7	0.89	
8	0.73	
9	0.38	
10	0.28	
11	0.18	(0.52)
12	3.33	(1.78)
13		(2.26)
14	0.60	(1.59)
15		(0.66)
16	1.35	
17	0.82	
18	0.26	
19	0.59	
20	0.15	
21	0.10	
22	0.14	
23	0.11	
24	0.11	
25	0.23	
26	0.35	
27	0.23	
28	0.22	
29	0.08	
31	0.75	
32	0.53	
<b>TOTAL</b>	<b>14.23</b>	<b>6.91</b>

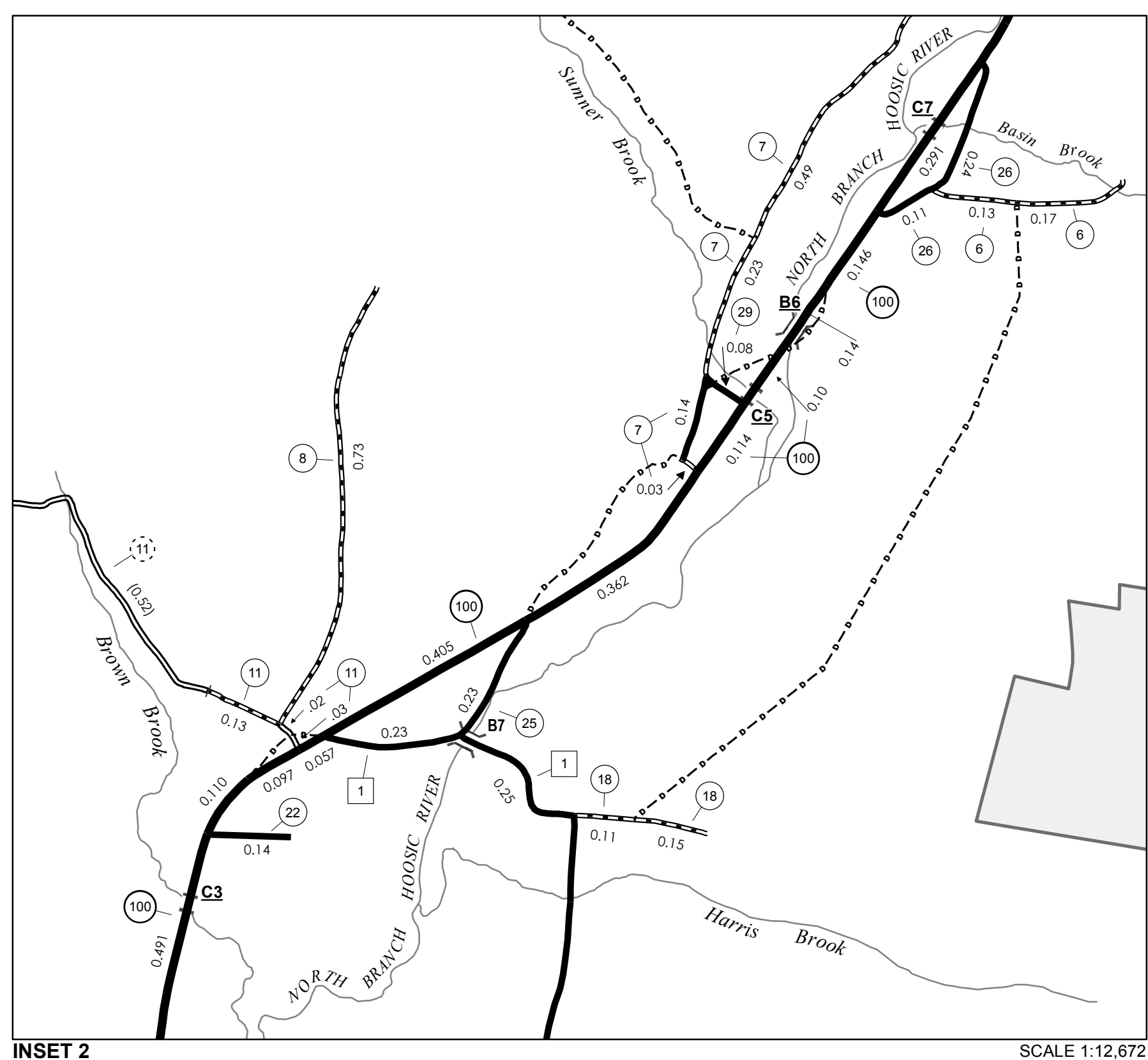
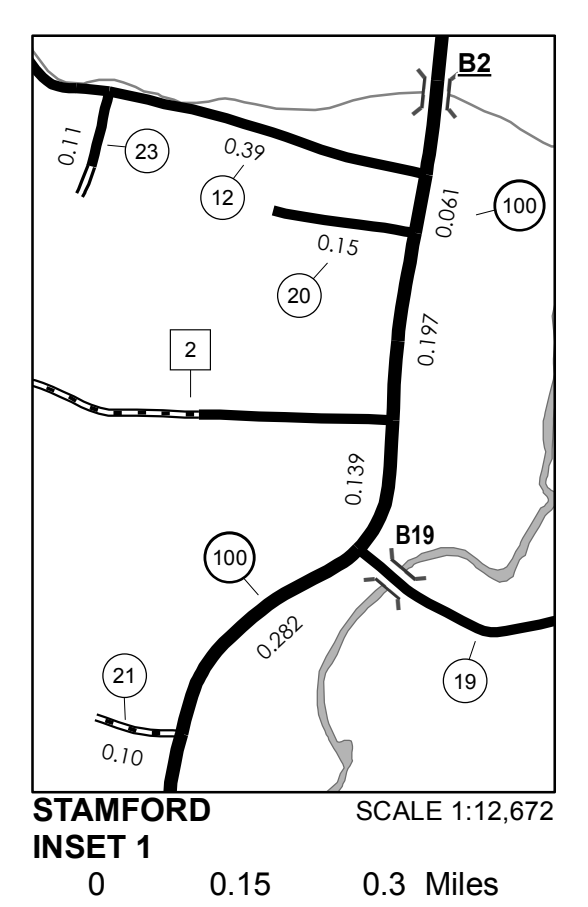
**MILEAGE SUMMARY**

CLASS	TH-1	TH-2	TOTAL CLASS
CLASS 2	2.030	1.470	3.500
CLASS 3			14.23
<b>TOTAL CLASS 3</b>			<b>17.730</b>
STATE HIGHWAY	5.752		5.752
VT-100			5.752
<b>TOTAL STATE HIGHWAY</b>			<b>5.752</b>

**TOTAL, TRAVELED HIGHWAYS, FEB. 10, 2013: 23.482**  
 (Excludes Class 4, Legal Trail, and Unidentified Corridor Mileage)

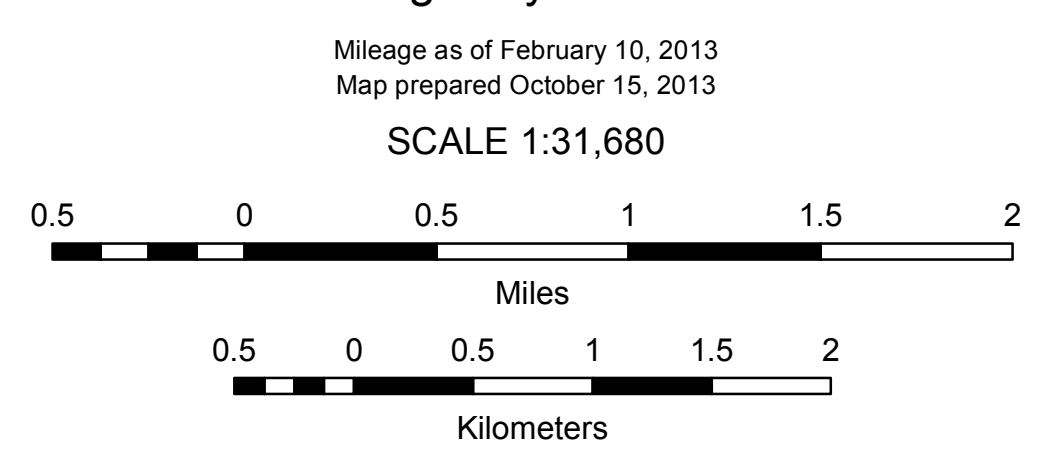
LEGAL TRAIL No.	LENGTH IN MILES
1	(1.10)
2	(0.85)
3	(0.73)
4	(1.34)
<b>TOTAL</b>	<b>4.02</b>

- HIGHWAYS**
- INTERSTATE OR DIVIDED HIGHWAY
  - STATE - HARD SURFACE OR PAVED
  - TOWN - HARD SURFACE OR PAVED
  - GRAVEL
  - SOIL OR GRADED AND DRAINED EARTH
  - UNIMPROVED OR PRIMITIVE
  - IMPASSABLE OR UNTRAVELED
  - LEGAL TRAIL
  - DISCONTINUED
  - HIGHWAY CLASS CHANGE
  - RAILROAD
  - INACTIVE RAILROAD
  - NFR NATIONAL FOREST ROAD
  - SFH STATE FOREST HIGHWAY
  - P PARK AND RIDE
- POLITICAL SUBDIVISIONS**
- STATE BOUNDARY
  - COUNTY BOUNDARY
  - TOWN BOUNDARY
  - VILLAGE BOUNDARY
  - URBAN COMPACT BOUNDARY
  - WATER BODY
  - STREAM OR BROOK
- BRIDGE OR CULVERT**
- BRIDGE OR CULVERT GREATER THAN 20'
  - BRIDGE OR CULVERT 6' - 20'
- FEDERAL CLASSIFICATION IDENTIFIER**
- FAU URBAN ARTERIAL OR COLLECTOR
  - MA MINOR ARTERIAL
  - MAJ MAJOR COLLECTOR
  - MNC MINOR COLLECTOR
  - PA PRINCIPAL ARTERIAL
- STATE BRIDGE OR CULVERT IDENTIFIER**
- B34 / C34 STATE BRIDGE OR CULVERT IDENTIFIER
  - B34 / C34 TOWN BRIDGE OR CULVERT IDENTIFIER



**VERMONT GENERAL HIGHWAY MAP**  
**Town of Stamford**

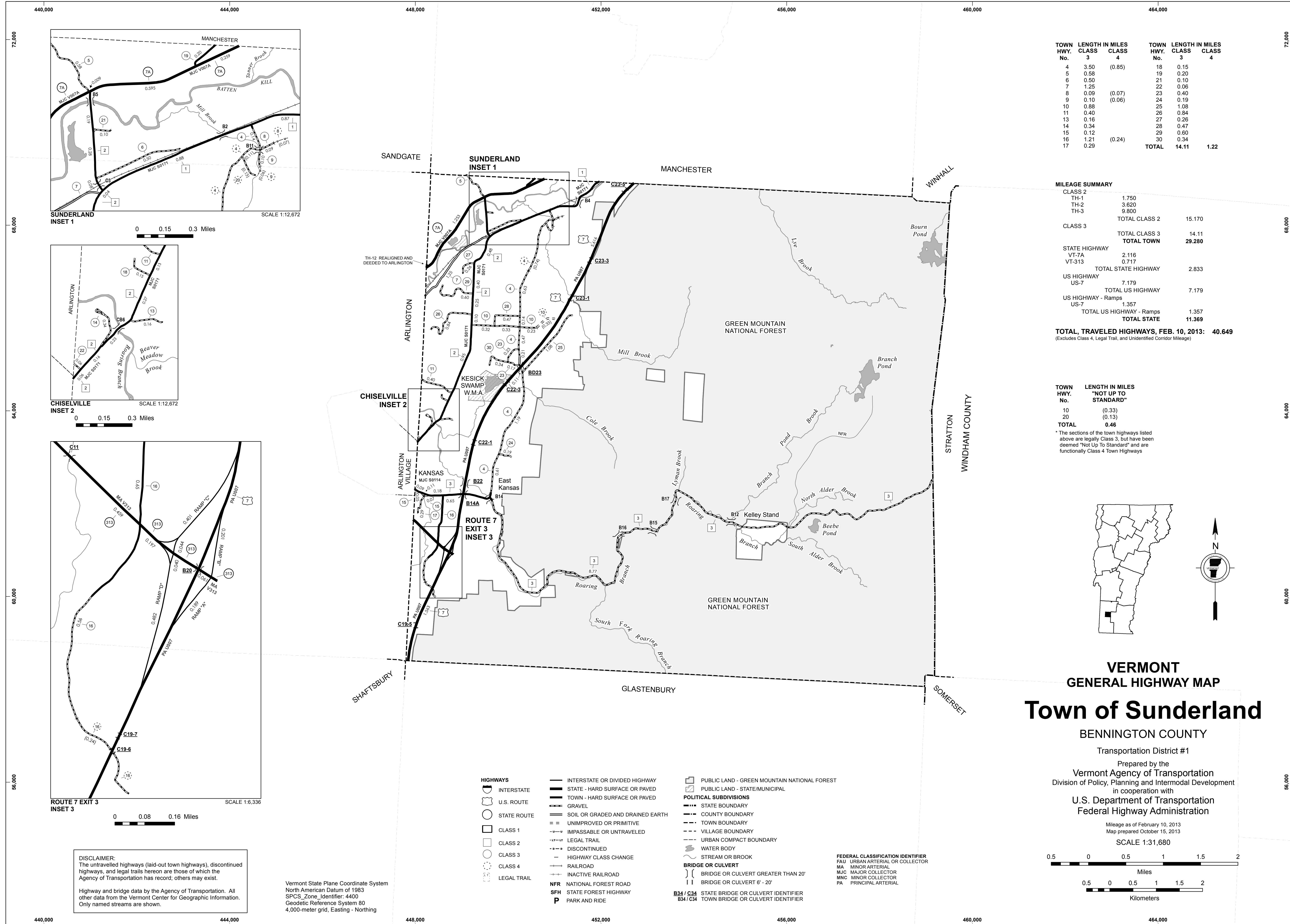
BENNINGTON COUNTY  
 Transportation District #1  
 Prepared by the  
 Vermont Agency of Transportation  
 Division of Policy, Planning and Intermodal Development  
 in cooperation with  
 U.S. Department of Transportation  
 Federal Highway Administration



**DISCLAIMER:**  
 The untraveled highways (laid-out town highways), discontinued highways, and legal trails hereon are those of which the Agency of Transportation has record; others may exist.

Highway and bridge data by the Agency of Transportation. All other data from the Vermont Center for Geographic Information. Only named streams are shown.

Vermont State Plane Coordinate System  
 North American Datum of 1983  
 SPCS\_Zone\_Identifier: 4400  
 Geodetic Reference System 80  
 4,000-meter grid, Easting - Northing



TOWN HWY. No.	CLASS 3	LENGTH IN MILES CLASS 3	TOWN HWY. No.	CLASS 4	LENGTH IN MILES CLASS 4
4	3.50	(0.85)	18	0.15	
5	0.58		19	0.20	
6	0.50		21	0.10	
7	1.25		22	0.06	
8	0.09	(0.07)	23	0.40	
9	0.10	(0.06)	24	0.19	
10	0.88		25	1.08	
11	0.40		26	0.84	
13	0.16		27	0.26	
14	0.34		28	0.47	
15	0.12		29	0.60	
16	1.21	(0.24)	30	0.34	
17	0.29		<b>TOTAL</b>	<b>14.11</b>	<b>1.22</b>

**MILEAGE SUMMARY**

CLASS	LENGTH IN MILES	TOTAL CLASS	TOTAL TOWN
CLASS 2			
TH-1	1.750		
TH-2	3.620		
TH-3	9.800		
<b>TOTAL CLASS 2</b>		<b>15.170</b>	
CLASS 3			
<b>TOTAL CLASS 3</b>		<b>14.11</b>	
<b>TOTAL TOWN</b>			<b>29.280</b>
STATE HIGHWAY			
VT-7A	2.116		
VT-313	0.717		
<b>TOTAL STATE HIGHWAY</b>		<b>2.833</b>	
US HIGHWAY			
US-7	7.179		
<b>TOTAL US HIGHWAY</b>		<b>7.179</b>	
US HIGHWAY - Ramps			
US-7	1.357		
<b>TOTAL US HIGHWAY - Ramps</b>		<b>1.357</b>	
<b>TOTAL STATE</b>		<b>11.369</b>	

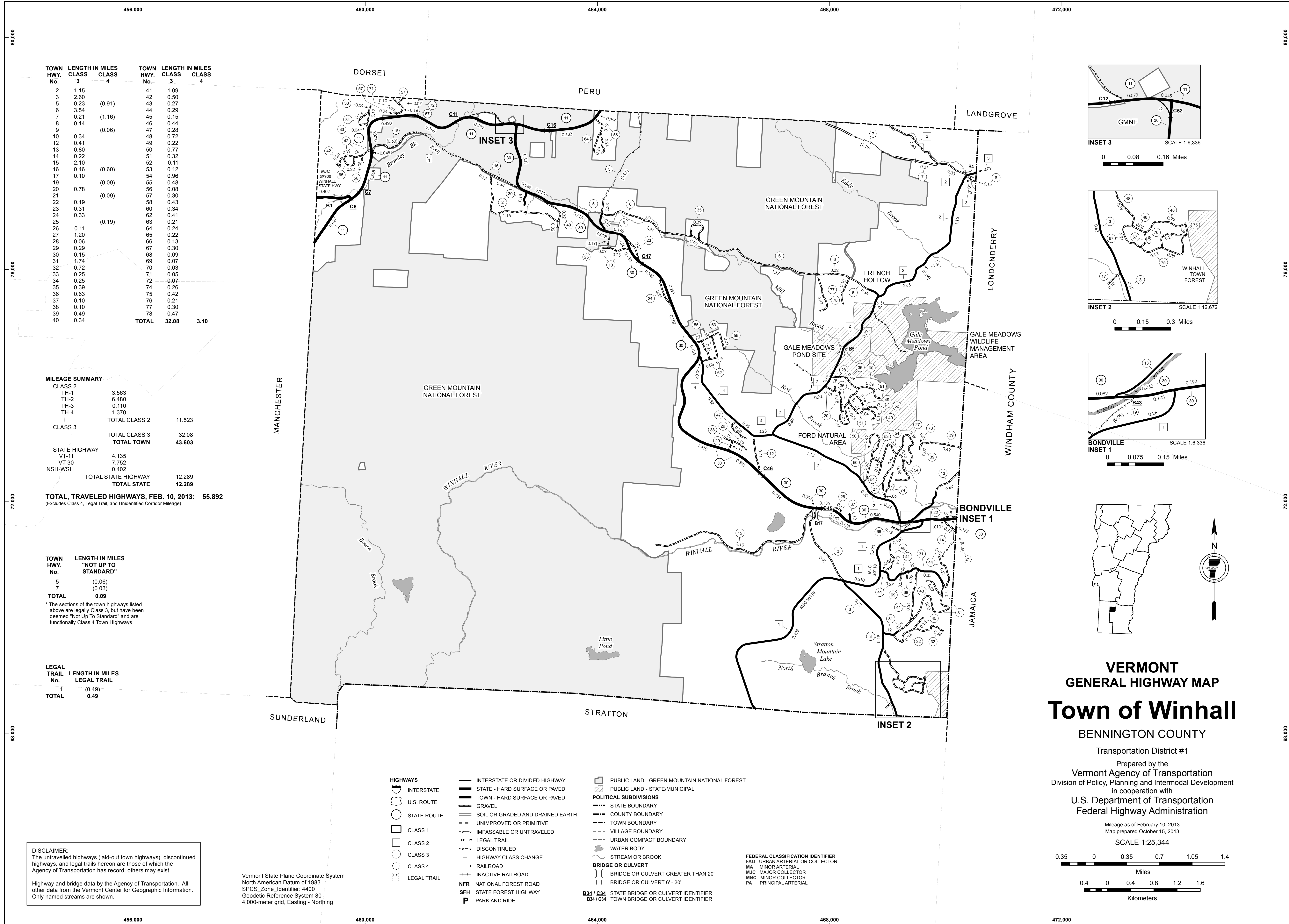
**TOTAL, TRAVELED HIGHWAYS, FEB. 10, 2013: 40.649**  
(Excludes Class 4, Legal Trail, and Unidentified Corridor Mileage)

TOWN HWY. No.	LENGTH IN MILES "NOT UP TO STANDARD"
10	(0.33)
20	(0.13)
<b>TOTAL</b>	<b>0.46</b>

\* The sections of the town highways listed above are legally Class 3, but have been deemed "Not Up To Standard" and are functionally Class 4 Town Highways

**DISCLAIMER:**  
 The untraveled highways (laid-out town highways), discontinued highways, and legal trails herein are those of which the Agency of Transportation has record; others may exist.  
 Highway and bridge data by the Agency of Transportation. All other data from the Vermont Center for Geographic Information. Only named streams are shown.

Vermont State Plane Coordinate System  
 North American Datum of 1983  
 SPCS\_Zone\_Identifier: 4400  
 Geodetic Reference System 80  
 4,000-meter grid, Easting - Northing



TOWN HWY. No.	LENGTH IN MILES CLASS 3	LENGTH IN MILES CLASS 4	TOWN HWY. No.	LENGTH IN MILES CLASS 3	LENGTH IN MILES CLASS 4
2	1.15		41	1.09	
3	2.60		42	0.50	
5	0.23	(0.91)	43	0.27	
6	3.54		44	0.29	
7	0.21	(1.16)	45	0.15	
8	0.14		46	0.44	
9		(0.06)	47	0.28	
10	0.34		48	0.72	
12	0.41		49	0.22	
13	0.80		50	0.77	
14	0.22		51	0.32	
15	2.10		52	0.11	
16	0.46	(0.60)	53	0.12	
17	0.10		54	0.96	
19		(0.09)	55	0.48	
20	0.78		56	0.08	
21		(0.09)	57	0.30	
22	0.19		58	0.43	
23	0.31		60	0.34	
24	0.33		62	0.41	
25		(0.19)	63	0.21	
26	0.11		64	0.24	
27	1.20		65	0.22	
28	0.06		66	0.13	
29	0.29		67	0.30	
30	0.15		68	0.09	
31	1.74		69	0.07	
32	0.72		70	0.03	
33	0.25		71	0.05	
34	0.25		72	0.07	
35	0.39		74	0.26	
36	0.63		75	0.42	
37	0.10		76	0.21	
38	0.10		77	0.30	
39	0.49		78	0.47	
40	0.34				
<b>TOTAL</b>			<b>32.08</b>	<b>3.10</b>	

**MILEAGE SUMMARY**

CLASS 2		
TH-1	3.563	
TH-2	6.480	
TH-3	0.110	
TH-4	1.370	
<b>TOTAL CLASS 2</b>		<b>11.523</b>
CLASS 3		
<b>TOTAL CLASS 3</b>		<b>32.08</b>
<b>TOTAL TOWN</b>		<b>43.603</b>
STATE HIGHWAY		
VT-11	4.135	
VT-30	7.752	
NSH-WSH	0.402	
<b>TOTAL STATE HIGHWAY</b>		<b>12.289</b>
<b>TOTAL STATE</b>		<b>12.289</b>

**TOTAL, TRAVELED HIGHWAYS, FEB. 10, 2013: 55.892**  
 (Excludes Class 4, Legal Trail, and Unidentified Corridor Mileage)

TOWN HWY. No.	LENGTH IN MILES "NOT UP TO STANDARD"
5	(0.06)
7	(0.03)
<b>TOTAL</b>	<b>0.09</b>

\* The sections of the town highways listed above are legally Class 3, but have been deemed "Not Up To Standard" and are functionally Class 4 Town Highways

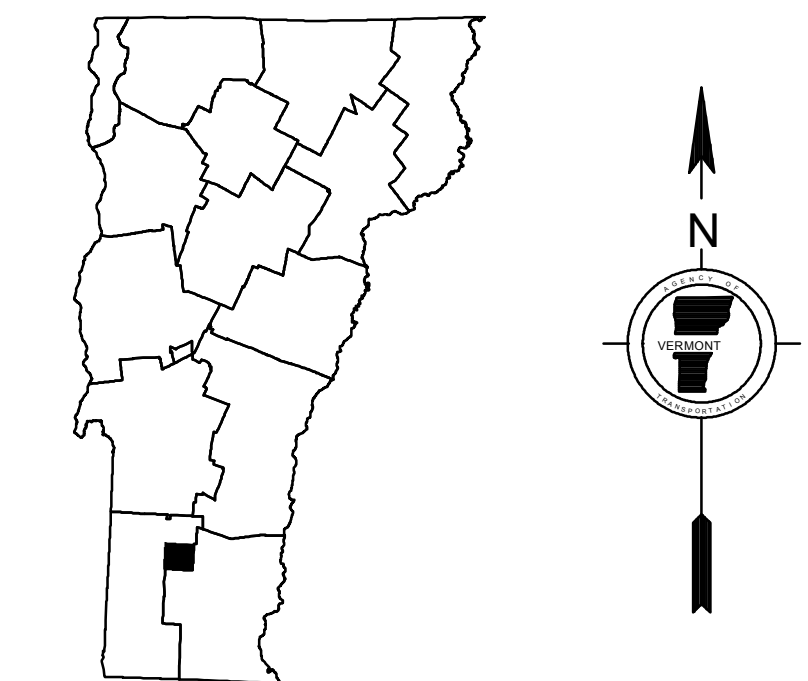
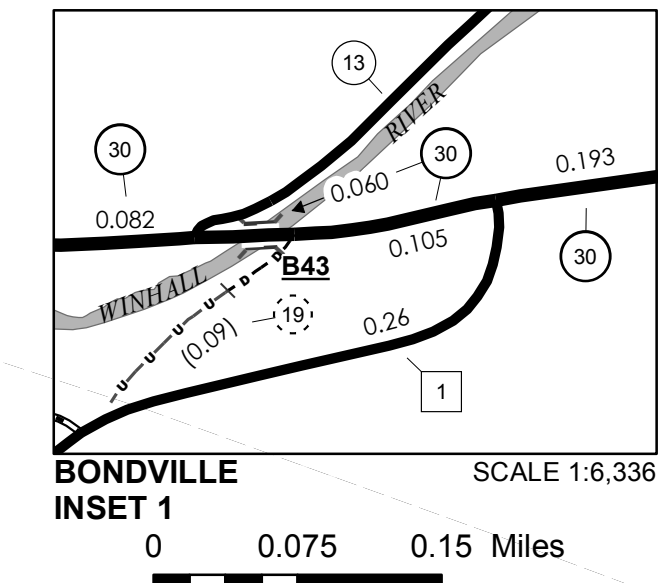
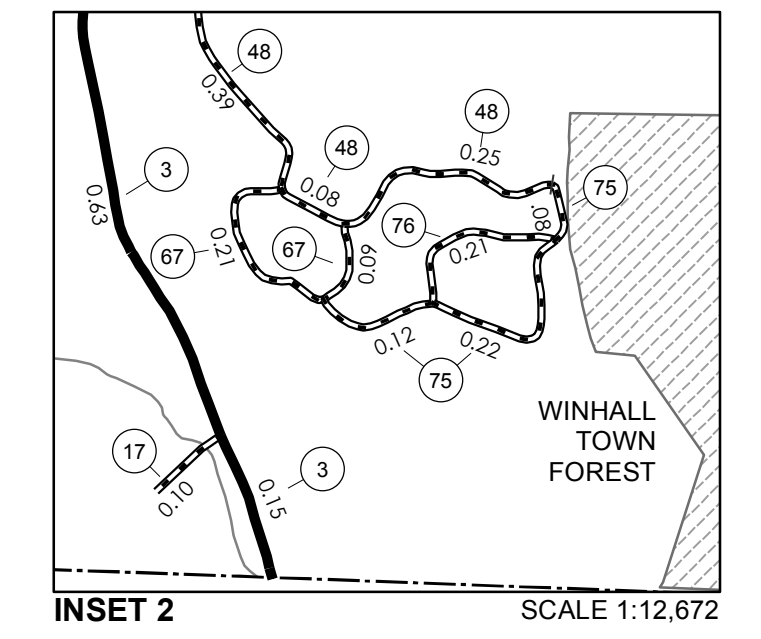
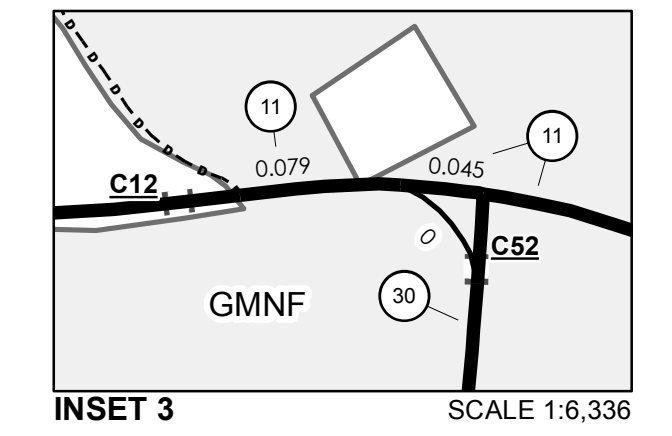
LEGAL TRAIL No.	LENGTH IN MILES LEGAL TRAIL
1	(0.49)
<b>TOTAL</b>	<b>0.49</b>

**DISCLAIMER:**  
 The untraveled highways (laid-out town highways), discontinued highways, and legal trails herein are those of which the Agency of Transportation has record; others may exist.

Highway and bridge data by the Agency of Transportation. All other data from the Vermont Center for Geographic Information. Only named streams are shown.

Vermont State Plane Coordinate System  
 North American Datum of 1983  
 SPCS\_Zone\_Identifier: 4400  
 Geodetic Reference System 80  
 4,000-meter grid, Easting - Northing

- HIGHWAYS**
- INTERSTATE
  - U.S. ROUTE
  - STATE ROUTE
  - CLASS 1
  - CLASS 2
  - CLASS 3
  - CLASS 4
  - LEGAL TRAIL
- INTERSTATE OR DIVIDED HIGHWAY**
- STATE - HARD SURFACE OR PAVED
  - TOWN - HARD SURFACE OR PAVED
  - GRAVEL
  - SOIL OR GRADED AND DRAINED EARTH
  - UNIMPROVED OR PRIMITIVE
  - IMPASSABLE OR UNTRAVELED
  - LEGAL TRAIL
  - DISCONTINUED
  - HIGHWAY CLASS CHANGE
  - RAILROAD
  - INACTIVE RAILROAD
  - NATIONAL FOREST ROAD
  - STATE FOREST HIGHWAY
  - PARK AND RIDE
- PUBLIC LAND - GREEN MOUNTAIN NATIONAL FOREST**
- PUBLIC LAND - STATE/MUNICIPAL**
- POLITICAL SUBDIVISIONS**
- STATE BOUNDARY
  - COUNTY BOUNDARY
  - TOWN BOUNDARY
  - VILLAGE BOUNDARY
  - URBAN COMPACT BOUNDARY
  - WATER BODY
  - STREAM OR BROOK
- BRIDGE OR CULVERT**
- BRIDGE OR CULVERT GREATER THAN 20'
  - BRIDGE OR CULVERT 6' - 20'
  - STATE BRIDGE OR CULVERT IDENTIFIER
  - TOWN BRIDGE OR CULVERT IDENTIFIER
- FEDERAL CLASSIFICATION IDENTIFIER**
- FAU URBAN ARTERIAL OR COLLECTOR
  - MA MINOR ARTERIAL
  - MJC MAJOR COLLECTOR
  - MNC MINOR COLLECTOR
  - PA PRINCIPAL ARTERIAL



**VERMONT**  
**GENERAL HIGHWAY MAP**  
**Town of Winhall**

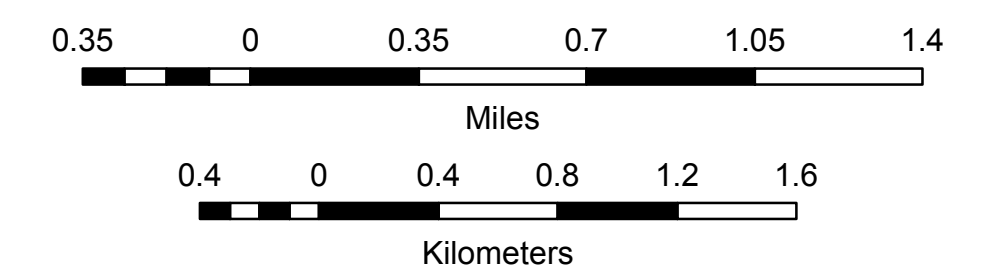
BENNINGTON COUNTY

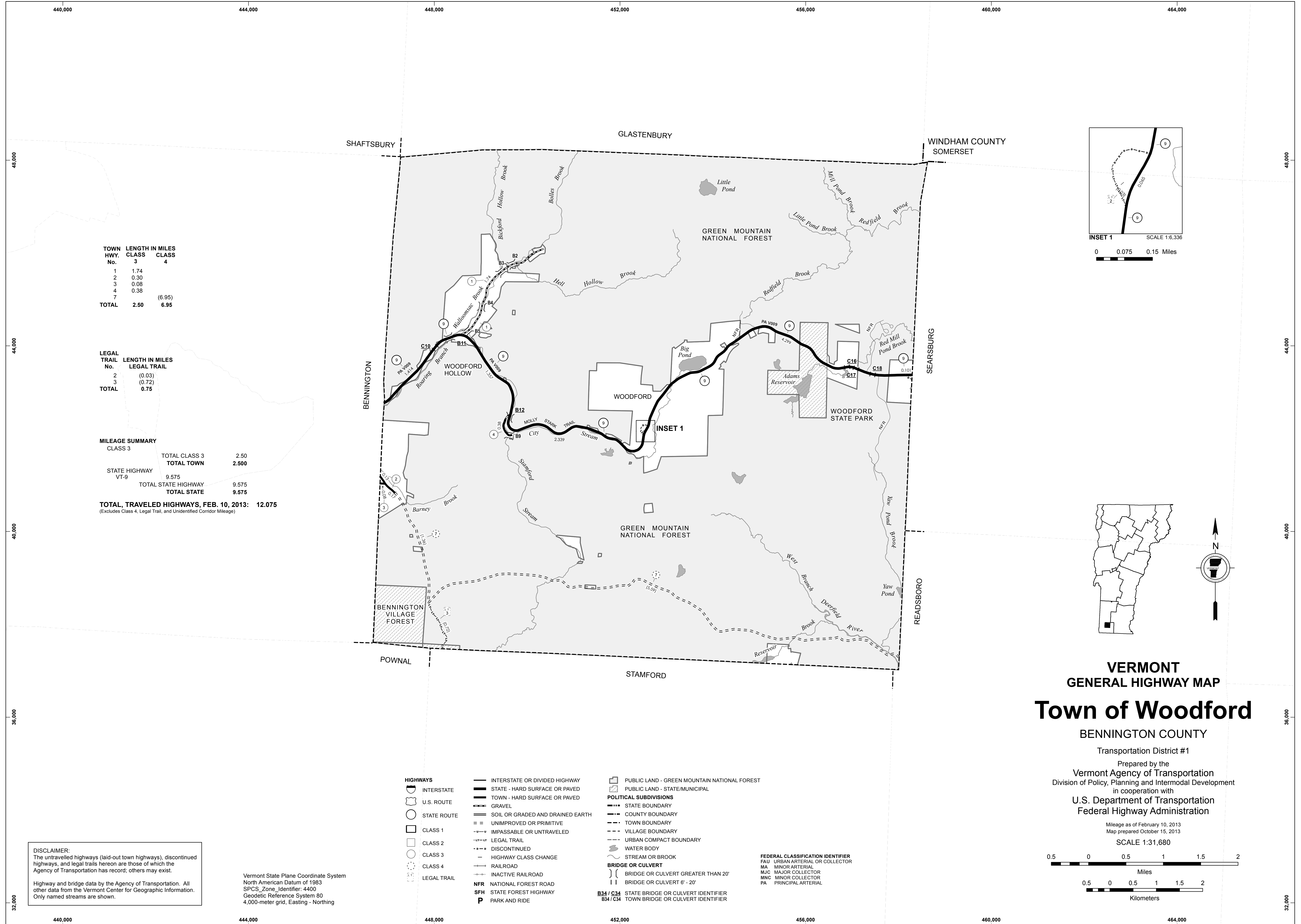
Transportation District #1

Prepared by the  
 Vermont Agency of Transportation  
 Division of Policy, Planning and Intermodal Development  
 in cooperation with  
 U.S. Department of Transportation  
 Federal Highway Administration

Mileage as of February 10, 2013  
 Map prepared October 15, 2013

SCALE 1:25,344



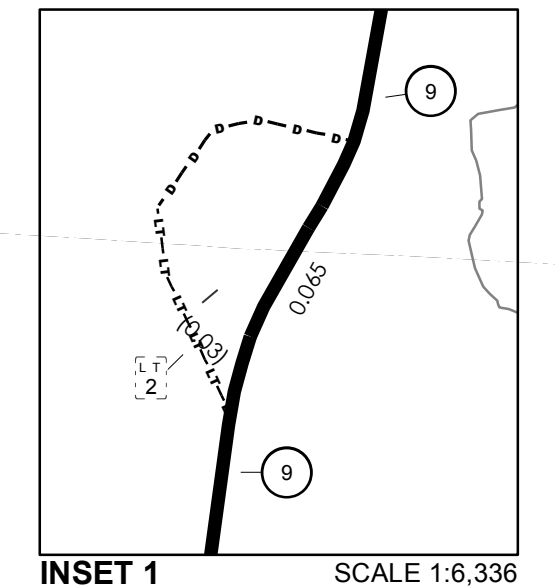


TOWN HWY. No.	LENGTH IN MILES CLASS 3	CLASS 4
1	1.74	
2	0.30	
3	0.08	
4	0.38	
7		(6.95)
<b>TOTAL</b>	<b>2.50</b>	<b>6.95</b>

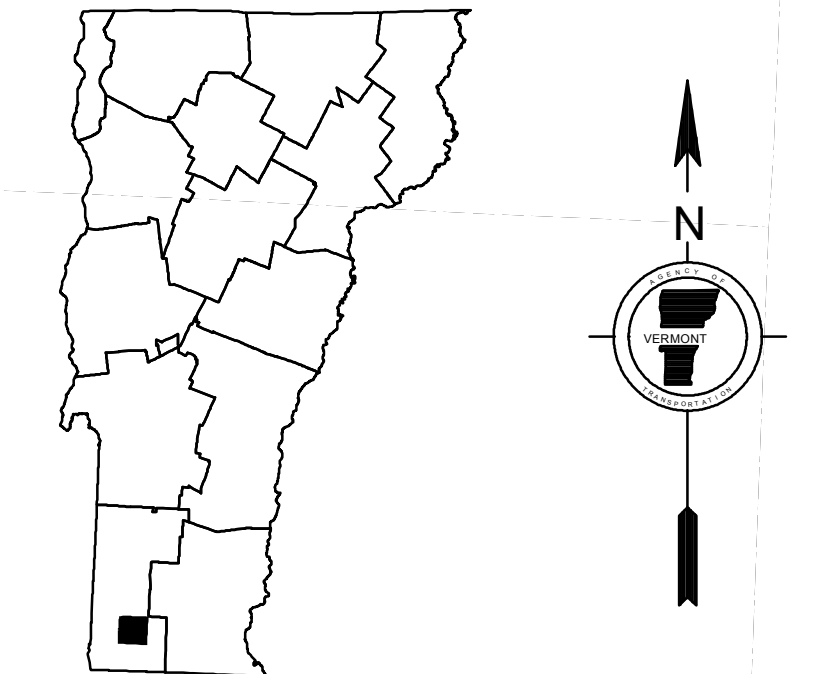
LEGAL TRAIL No.	LENGTH IN MILES LEGAL TRAIL
2	(0.03)
3	(0.72)
<b>TOTAL</b>	<b>0.75</b>

MILEAGE SUMMARY CLASS 3		
TOTAL CLASS 3		2.50
<b>TOTAL TOWN</b>		<b>2.500</b>
STATE HIGHWAY VT-9	9.575	
<b>TOTAL STATE HIGHWAY</b>	<b>9.575</b>	
<b>TOTAL STATE</b>	<b>9.575</b>	

**TOTAL, TRAVELED HIGHWAYS, FEB. 10, 2013: 12.075**  
 (Excludes Class 4, Legal Trail, and Unidentified Corridor Mileage)



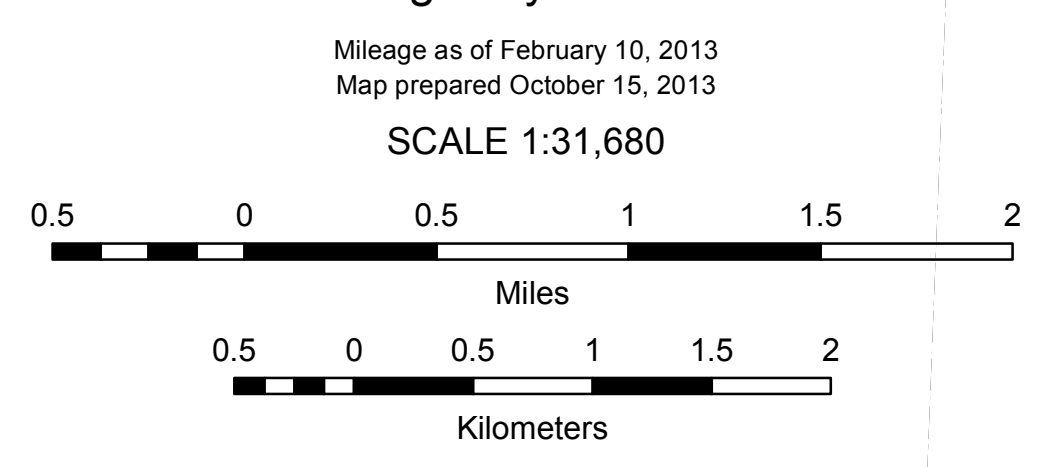
INSET 1 SCALE 1:6,336  
 0 0.075 0.15 Miles



# VERMONT GENERAL HIGHWAY MAP

## Town of Woodford

BENNINGTON COUNTY  
 Transportation District #1  
 Prepared by the  
 Vermont Agency of Transportation  
 Division of Policy, Planning and Intermodal Development  
 in cooperation with  
 U.S. Department of Transportation  
 Federal Highway Administration



- HIGHWAYS**
- INTERSTATE
- U.S. ROUTE
- STATE ROUTE
- CLASS 1
- CLASS 2
- CLASS 3
- CLASS 4
- LEGAL TRAIL
- INTERSTATE OR DIVIDED HIGHWAY
- STATE - HARD SURFACE OR PAVED
- TOWN - HARD SURFACE OR PAVED
- GRAVEL
- SOIL OR GRADED AND DRAINED EARTH
- UNIMPROVED OR PRIMITIVE
- IMPASSABLE OR UNTRAVELED
- LEGAL TRAIL
- DISCONTINUED
- HIGHWAY CLASS CHANGE
- RAILROAD
- INACTIVE RAILROAD
- NFR NATIONAL FOREST ROAD
- SFH STATE FOREST HIGHWAY
- PARK AND RIDE
- PUBLIC LAND - GREEN MOUNTAIN NATIONAL FOREST
- PUBLIC LAND - STATE/MUNICIPAL
- POLITICAL SUBDIVISIONS**
- STATE BOUNDARY
- COUNTY BOUNDARY
- TOWN BOUNDARY
- VILLAGE BOUNDARY
- URBAN COMPACT BOUNDARY
- WATER BODY
- STREAM OR BROOK
- BRIDGE OR CULVERT**
- BRIDGE OR CULVERT GREATER THAN 20'
- BRIDGE OR CULVERT 6' - 20'
- STATE BRIDGE OR CULVERT IDENTIFIER
- TOWN BRIDGE OR CULVERT IDENTIFIER
- FEDERAL CLASSIFICATION IDENTIFIER
- FAU URBAN ARTERIAL OR COLLECTOR
- MA MINOR ARTERIAL
- MJC MAJOR COLLECTOR
- MNC MINOR COLLECTOR
- PA PRINCIPAL ARTERIAL

**DISCLAIMER:**  
 The untraveled highways (laid-out town highways), discontinued highways, and legal trails hereon are those of which the Agency of Transportation has record; others may exist.  
 Highway and bridge data by the Agency of Transportation. All other data from the Vermont Center for Geographic Information. Only named streams are shown.

Vermont State Plane Coordinate System  
 North American Datum of 1983  
 SPCS\_Zone\_Identifier: 4400  
 Geodetic Reference System 80  
 4,000-meter grid, Easting - Northing