

TOWN HWY. No.	LENGTH IN MILES CLASS 3	LENGTH IN MILES CLASS 4	TOWN HWY. No.	LENGTH IN MILES CLASS 3	LENGTH IN MILES CLASS 4	TOWN HWY. No.	LENGTH IN MILES CLASS 3	LENGTH IN MILES CLASS 4
4	0.29		34	0.14		60	0.50	
5	1.38		35	0.47		61	0.50	(0.13)
6	4.47		36	0.63		62	0.24	
7		(0.50)	37	0.15		63	0.06	
8	2.10		38	1.18		64	0.03	
11	2.69		39	0.65		65	0.08	
12	1.68		40	1.11		66	0.28	
13	0.13	(0.71)	41	1.62		67	0.06	(0.24)
14	0.17		43	0.04		68	0.05	
15	0.64		44	0.34		69	0.13	
17	0.15		45	0.36		70	0.10	
18	0.25		46	0.04		71	0.16	
19	2.39		47	0.41		72	0.05	
20	1.75		48	0.06		73	0.60	
22	2.14		49	0.25		74	0.13	
23	1.25		50	0.12		75	0.43	
25	1.18	(0.62)	51	0.38		76	0.32	
26	0.31		53	0.05		77	0.25	
27	0.41		54	0.05		78	0.10	
28	1.14	(0.57)	56	0.33		79	0.04	
29	0.28		57	0.18		80	0.17	
31	0.76		58	0.19		TOTAL	39.01	2.77
33	0.32		59	0.10				

**MILEAGE SUMMARY**

CLASS 2		
TH-1	1,820	
TH-2	2,640	
TH-3	2,990	
TH-4	5,110	
TOTAL CLASS 2	12,560	
CLASS 3		
TOTAL CLASS 3	39.01	
TOTAL TOWN	51.570	
STATE HIGHWAY		
VT-25	7,032	
VT-25B	0.981	
TOTAL STATE HIGHWAY	8.013	
US HIGHWAY		
US-5	5,859	
TOTAL US HIGHWAY	5,859	
TOTAL STATE	13,872	
INTERSTATE		
I-91	5,480	
TOTAL INTERSTATE	5,480	
INTERSTATE - Ramps		
I-91	0.941	
TOTAL INTERSTATE - Ramps	0.941	
TOTAL INTERSTATE	6,421	
<b>TOTAL, TRAVELED HIGHWAYS, FEB. 10, 2012:</b>	<b>71.863</b>	

(Excludes Class 4, Legal Trail, and Unidentified Corridor Mileage)

**LEGAL TRAIL**

TOWN HWY. No.	LENGTH IN MILES "NOT UP TO STANDARD"	LEGAL TRAIL
1	(0.20)	
2	(0.25)	
3	(0.25)	
4	(0.04)	
5	(0.14)	
6	(0.27)	
7	(0.05)	
TOTAL	1.21	

**TOWN HWY. No.**      **LENGTH IN MILES "NOT UP TO STANDARD"**

67      (0.15)

**TOTAL**      **0.15**

\* The sections of the town highways listed above are legally Class 3, but have been deemed "Not Up To Standard" and are functionally Class 4 Town Highways

**DISCLAIMER:**  
The untraveled highways (laid-out town highways), discontinued highways, and legal trails herein are those of which the Agency of Transportation has record; others may exist.

Highway and bridge data by the Agency of Transportation. All other data from the Vermont Center for Geographic Information.

Only named streams are shown.

Vermont State Plane Coordinate System  
North American Datum of 1983  
SPCS\_Zone\_Identifier: 4400  
Geodetic Reference System 80  
4,000-meter grid, Easting - Northing

- HIGHWAYS**
- INTERSTATE
  - U.S. ROUTE
  - STATE ROUTE
  - CLASS 1
  - CLASS 2
  - CLASS 3
  - CLASS 4
  - LEGAL TRAIL
- INTERSTATE OR DIVIDED HIGHWAY  
STATE - HARD SURFACE OR PAVED  
TOWN - HARD SURFACE OR PAVED  
GRAVEL  
SOIL OR GRADED AND DRAINED EARTH  
UNIMPROVED OR PRIMITIVE  
IMPASSABLE OR UNTRAVELED  
LEGAL TRAIL  
DISCONTINUED  
HIGHWAY CLASS CHANGE  
RAILROAD  
INACTIVE RAILROAD  
P PARK AND RIDE
- PUBLIC LAND - GREEN MOUNTAIN NATIONAL FOREST  
PUBLIC LAND - STATE/MUNICIPAL
- POLITICAL SUBDIVISIONS**
- STATE BOUNDARY
  - COUNTY BOUNDARY
  - TOWN BOUNDARY
  - VILLAGE BOUNDARY
  - URBAN COMPACT BOUNDARY
  - WATER BODY
  - STREAM OR BROOK
- BRIDGE OR CULVERT**
- BRIDGE OR CULVERT GREATER THAN 20'
  - BRIDGE OR CULVERT 6' - 20'
- FEDERAL CLASSIFICATION IDENTIFIER**
- FAU URBAN ARTERIAL OR COLLECTOR
  - MA MINOR ARTERIAL
  - MJC MAJOR COLLECTOR
  - MNC MINOR COLLECTOR
  - PA PRINCIPAL ARTERIAL
- B34 / C34** STATE BRIDGE OR CULVERT IDENTIFIER  
**B34 / C34** TOWN BRIDGE OR CULVERT IDENTIFIER

**VERMONT GENERAL HIGHWAY MAP**

**Town of Bradford**

ORANGE COUNTY

Transportation District #7

Prepared by the  
Vermont Agency of Transportation  
Division of Policy, Planning and Intermodal Development  
in cooperation with  
U.S. Department of Transportation  
Federal Highway Administration

Mileage as of February 10, 2012  
Map prepared October 15, 2012

SCALE 1:31,680

0.5 0 0.5 1 1.5 2 Miles

0.5 0 0.5 1 1.5 2 Kilometers

528,000

530,000

532,000

TOWN HWY. No.	LENGTH IN MILES CLASS 3	LENGTH IN MILES CLASS 4	TOWN ROAD NAME
6	0.19		GOSHEN RD
27	0.05		OLD CREAMERY RD
63	0.06		BANK ST
64	0.03		CHURCH LN
65	0.08		COBBLESTONE ALY
66	0.28		DEPOT ST
67		(0.24)	DOE MEADOW LN
67	0.06		DOE MEADOW LN
68	0.05		BARTON ST
69	0.13		WRIGHTS AV
70	0.10		MAPLE ST
71	0.16		MILL ST
72	0.05		MUNN RD PVT
73	0.60		N PLEASANT ST
74	0.13		K D WELCH SERVICE RD
75	0.43		HIGH ST
76	0.32		S PLEASANT ST
77	0.25		SUMMER ST
78	0.10		COTTAGE ST
79	0.04		MEMORIAL FLD
<b>TOTAL</b>	<b>3.11</b>	<b>0.24</b>	

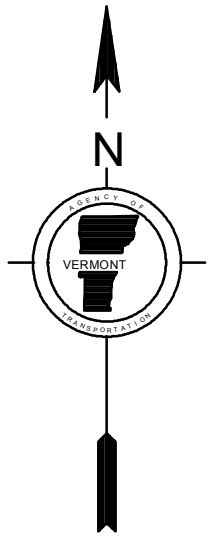
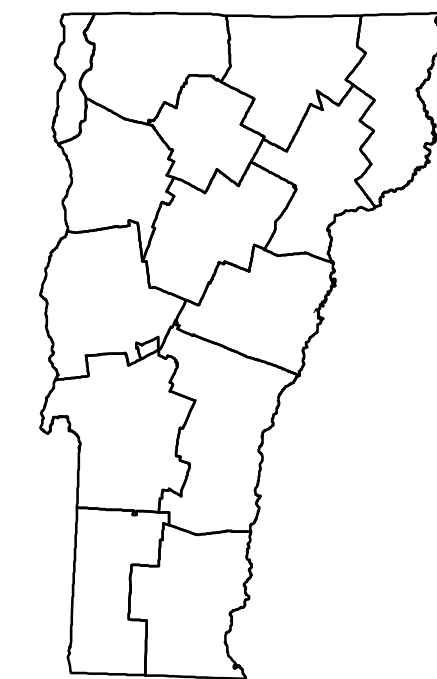
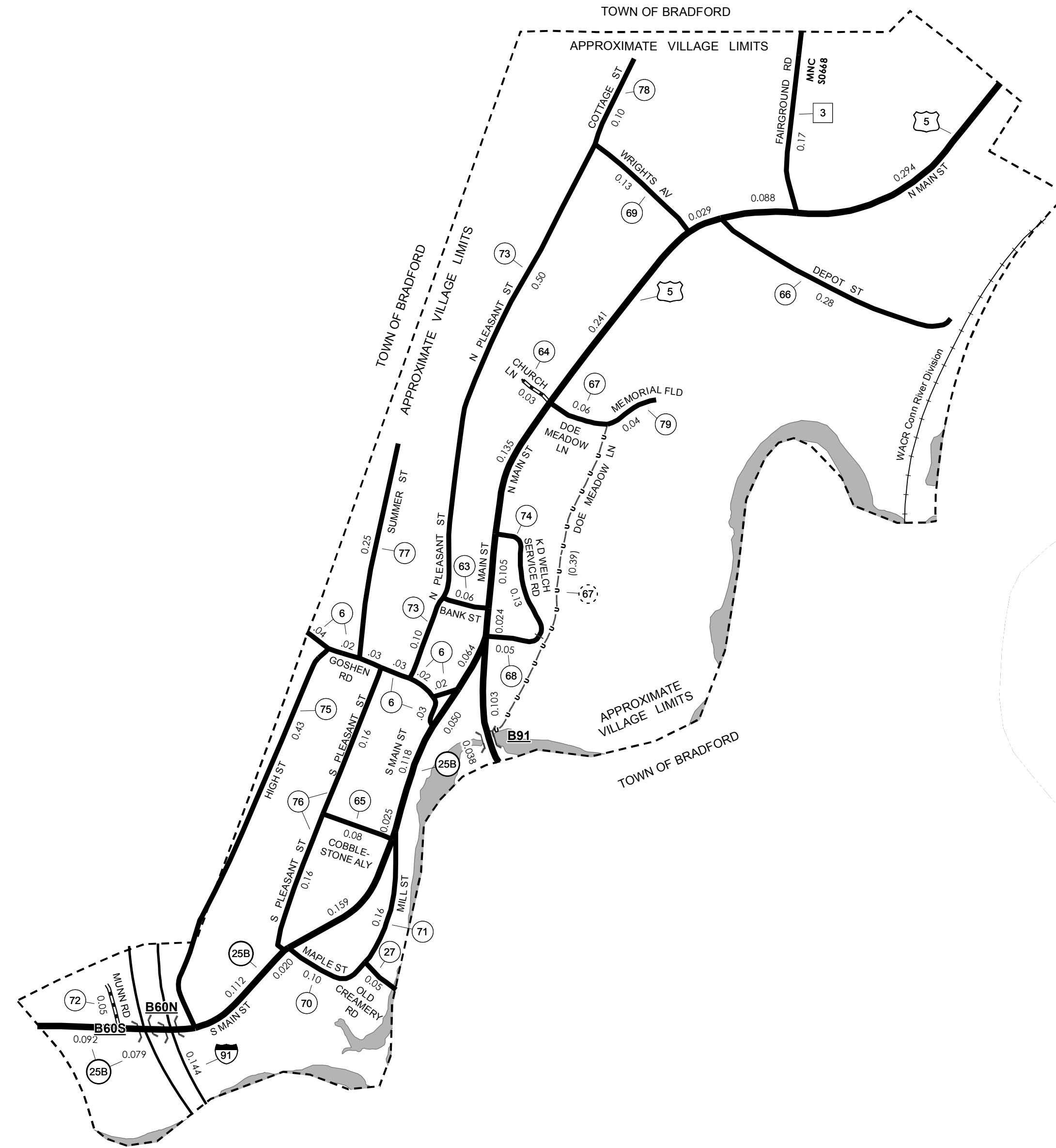
TOWN HWY. No.	LENGTH IN MILES "NOT UP TO STANDARD"
67	(0.15)
<b>TOTAL</b>	<b>0.15</b>

\* The sections of the town highways listed above are legally Class 3, but have been deemed "Not Up To Standard" and are functionally Class 4 Town Highways

MILEAGE SUMMARY

CLASS 2		
TH-3	0.170	
TOTAL CLASS 2		0.170
CLASS 3		
TOTAL CLASS 3		3.11
<b>TOTAL TOWN</b>		<b>3.280</b>
STATE HIGHWAY		
VT-25B	0.719	
TOTAL STATE HIGHWAY		0.719
US HIGHWAY		
US-5	1.057	
TOTAL US HIGHWAY		1.057
<b>TOTAL STATE</b>		<b>1.776</b>
INTERSTATE		
I-91	0.144	
TOTAL INTERSTATE		0.144
<b>TOTAL INTERSTATE</b>		<b>0.144</b>

**TOTAL, TRAVELED HIGHWAYS, FEB. 10, 2012: 5.200**  
(Excludes Class 4, Legal Trail, and Unidentified Corridor Mileage)



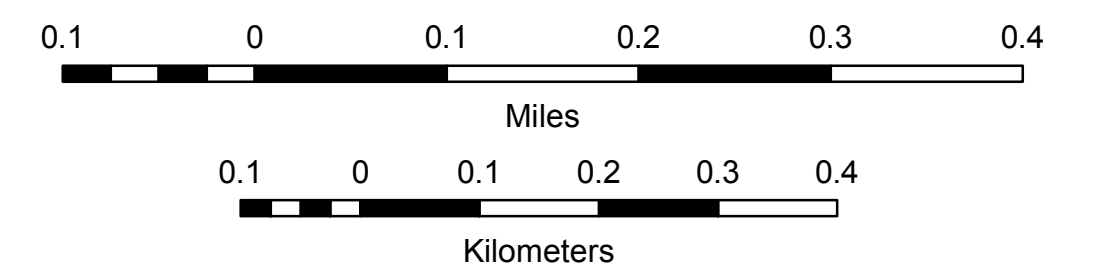
**VERMONT**  
**GENERAL HIGHWAY MAP**  
**Village of Bradford**  
ORANGE COUNTY

Transportation District #7

Prepared by the  
Vermont Agency of Transportation  
Division of Policy, Planning and Intermodal Development  
in cooperation with  
U.S. Department of Transportation  
Federal Highway Administration

Mileage as of February 10, 2012  
Map prepared October 15, 2012

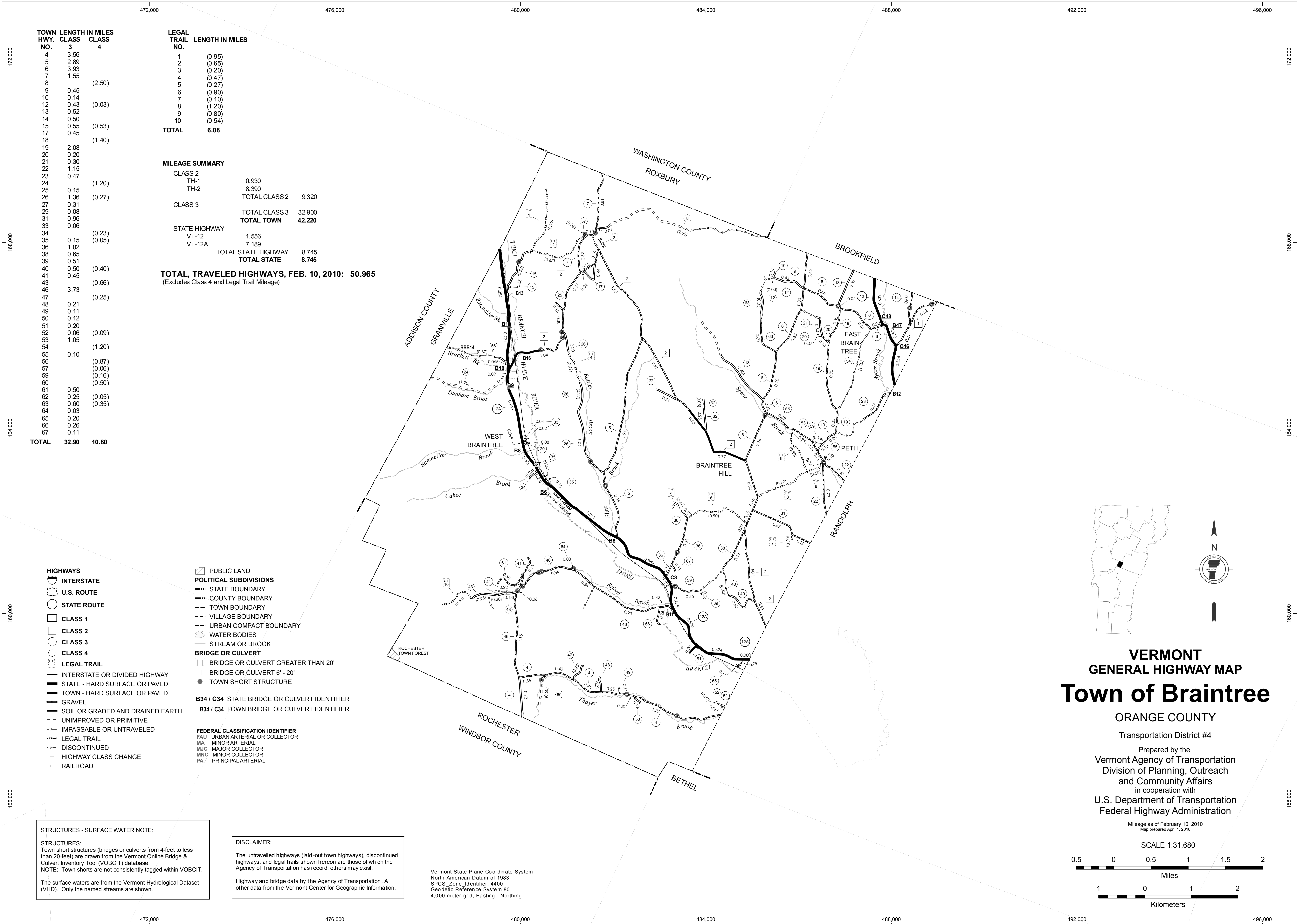
SCALE 1:6,336



HIGHWAYS		POLITICAL SUBDIVISIONS		FEDERAL CLASSIFICATION IDENTIFIER	
	INTERSTATE		STATE BOUNDARY		URBAN ARTERIAL OR COLLECTOR
	U.S. ROUTE		COUNTY BOUNDARY		MINOR ARTERIAL
	STATE ROUTE		TOWN BOUNDARY		MAJOR COLLECTOR
	CLASS 1		VILLAGE BOUNDARY		MINOR COLLECTOR
	CLASS 2		URBAN COMPACT BOUNDARY		PRINCIPAL ARTERIAL
	CLASS 3		PUBLIC LAND - GREEN MOUNTAIN NATIONAL FOREST		
	CLASS 4		PUBLIC LAND - STATE/MUNICIPAL		
	LEGAL TRAIL		INTERSTATE OR DIVIDED HIGHWAY		
			STATE - HARD SURFACE OR PAVED		
			TOWN - HARD SURFACE OR PAVED		
			GRAVEL		
			SOIL OR GRADED AND DRAINED EARTH		
			UNIMPROVED OR PRIMITIVE		
			IMPASSABLE OR UNTRAVELED		
			LEGAL TRAIL		
			DISCONTINUED		
			HIGHWAY CLASS CHANGE		
			RAILROAD		
			INACTIVE RAILROAD		
			PARK AND RIDE		
			BRIDGE OR CULVERT GREATER THAN 20'		
			BRIDGE OR CULVERT 6' - 20'		
			B34 / C34 STATE BRIDGE OR CULVERT IDENTIFIER		
			B34 / C34 TOWN BRIDGE OR CULVERT IDENTIFIER		

**DISCLAIMER:**  
The untraveled highways (laid-out town highways), discontinued highways, and legal trails hereon are those of which the Agency of Transportation has record; others may exist.  
Highway and bridge data by the Agency of Transportation. All other data from the Vermont Center for Geographic Information. Only named streams are shown.

Vermont State Plane Coordinate System  
North American Datum of 1983  
SPCS\_Zone\_Identifier: 4400  
Geodetic Reference System 80  
2,000-meter grid, Easting - Northing



TOWN HWY. NO.	CLASS 3	CLASS 4
4	3.56	
5	2.89	
6	3.93	
7	1.55	
8		(2.50)
9	0.45	
10	0.14	
12	0.43	(0.03)
13	0.52	
14	0.50	
15	0.55	(0.53)
17	0.45	
18		(1.40)
19	2.08	
20	0.20	
21	0.30	
22	1.15	
23	0.47	
24		(1.20)
25	0.15	
26	1.36	(0.27)
27	0.31	
29	0.08	
31	0.96	
33	0.06	
34		(0.23)
35	0.15	(0.05)
36	1.02	
38	0.65	
39	0.51	
40	0.50	(0.40)
41	0.45	
43		(0.66)
46	3.73	
47		(0.25)
48	0.21	
49	0.11	
50	0.12	
51	0.20	
52	0.06	(0.09)
53	1.05	
54		(1.20)
55	0.10	
56		(0.87)
57		(0.06)
59		(0.16)
60		(0.50)
61	0.50	
62	0.25	(0.05)
63	0.60	(0.35)
64	0.03	
65	0.20	
66	0.26	
67	0.11	
<b>TOTAL</b>	<b>32.90</b>	<b>10.80</b>

LEGAL TRAIL NO.	LENGTH IN MILES
1	(0.95)
2	(0.65)
3	(0.20)
4	(0.47)
5	(0.27)
6	(0.90)
7	(0.10)
8	(1.20)
9	(0.80)
10	(0.54)
<b>TOTAL</b>	<b>6.08</b>

MILEAGE SUMMARY	
CLASS 2	
TH-1	0.930
TH-2	8.390
<b>TOTAL CLASS 2</b>	<b>9.320</b>
CLASS 3	
<b>TOTAL CLASS 3</b>	<b>32.900</b>
<b>TOTAL TOWN</b>	<b>42.220</b>
STATE HIGHWAY	
VT-12	1.556
VT-12A	7.189
<b>TOTAL STATE HIGHWAY</b>	<b>8.745</b>
<b>TOTAL STATE</b>	<b>8.745</b>

**TOTAL, TRAVELED HIGHWAYS, FEB. 10, 2010: 50.965**  
 (Excludes Class 4 and Legal Trail Mileage)

- HIGHWAYS**
- INTERSTATE
  - U.S. ROUTE
  - STATE ROUTE
  - CLASS 1
  - CLASS 2
  - CLASS 3
  - CLASS 4
  - LEGAL TRAIL
  - INTERSTATE OR DIVIDED HIGHWAY
  - STATE - HARD SURFACE OR PAVED
  - TOWN - HARD SURFACE OR PAVED
  - GRAVEL
  - SOIL OR GRADED AND DRAINED EARTH
  - UNIMPROVED OR PRIMITIVE
  - IMPASSABLE OR UNTRAVELED
  - LEGAL TRAIL
  - DISCONTINUED
  - HIGHWAY CLASS CHANGE
  - RAILROAD

- PUBLIC LAND**
- POLITICAL SUBDIVISIONS**
- STATE BOUNDARY
  - COUNTY BOUNDARY
  - TOWN BOUNDARY
  - VILLAGE BOUNDARY
  - URBAN COMPACT BOUNDARY
  - WATER BODIES
  - STREAM OR BROOK
  - BRIDGE OR CULVERT
  - BRIDGE OR CULVERT GREATER THAN 20'
  - BRIDGE OR CULVERT 6' - 20'
  - TOWN SHORT STRUCTURE
  - B34 / C34 STATE BRIDGE OR CULVERT IDENTIFIER
  - B34 / C34 TOWN BRIDGE OR CULVERT IDENTIFIER

- FEDERAL CLASSIFICATION IDENTIFIER**
- FAU URBAN ARTERIAL OR COLLECTOR
  - MA MINOR ARTERIAL
  - MJC MAJOR COLLECTOR
  - MNC MINOR COLLECTOR
  - PA PRINCIPAL ARTERIAL

**STRUCTURES - SURFACE WATER NOTE:**

STRUCTURES: Town short structures (bridges or culverts from 4-feet to less than 20-feet) are drawn from the Vermont Online Bridge & Culvert Inventory Tool (VOBCIT) database.  
 NOTE: Town shorts are not consistently tagged within VOBCIT.

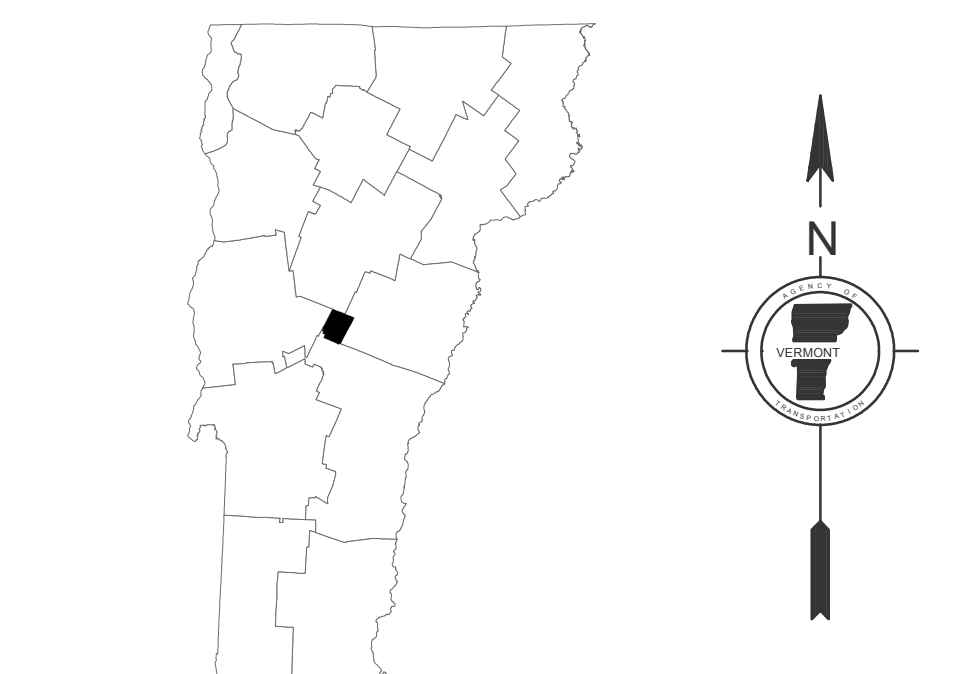
The surface waters are from the Vermont Hydrological Dataset (VHD). Only the named streams are shown.

**DISCLAIMER:**

The untraveled highways (laid-out town highways), discontinued highways, and legal trails shown hereon are those of which the Agency of Transportation has record; others may exist.

Highway and bridge data by the Agency of Transportation. All other data from the Vermont Center for Geographic Information.

Vermont State Plane Coordinate System  
 North American Datum of 1983  
 SPCS Zone Identifier: 4400  
 Geodetic Reference System 80  
 4,000-meter grid, Easting - Northing



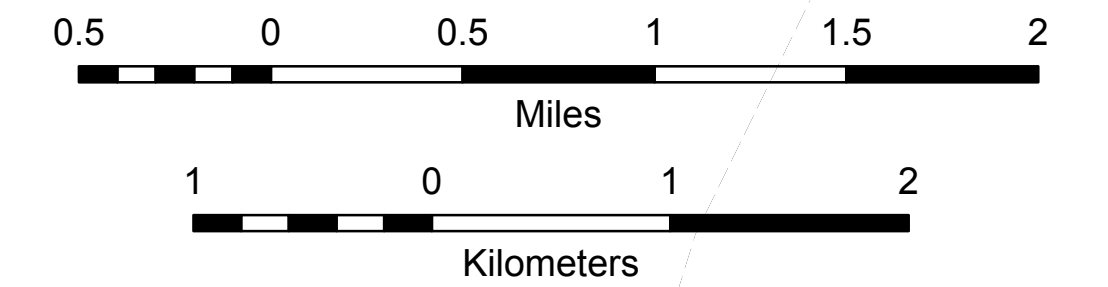
**VERMONT GENERAL HIGHWAY MAP**  
**Town of Braintree**

ORANGE COUNTY  
 Transportation District #4

Prepared by the  
 Vermont Agency of Transportation  
 Division of Planning, Outreach  
 and Community Affairs  
 in cooperation with  
 U.S. Department of Transportation  
 Federal Highway Administration

Mileage as of February 10, 2010  
 Map prepared April 1, 2010

SCALE 1:31,680



TOWN HWY. No.	LENGTH IN MILES CLASS 3	LENGTH IN MILES CLASS 4
7	0.24	
10	2.88	
11		(0.19)
12	2.16	(0.50)
13	1.40	
14		(0.50)
15	0.19	(1.61)
16	0.15	
17	2.55	
18	0.10	
19	4.00	
20		(0.10)
21	0.40	
22	3.30	
23		(0.80)
24	1.13	
26	0.24	
27	0.95	
28	0.52	
31	2.35	
32	1.26	(0.69)
33	0.15	(0.42)
34	1.78	(1.12)
35	3.74	
36	0.30	
37	0.47	(0.30)
38	0.64	(0.30)
39	0.82	(0.55)
40	0.12	
41	0.20	(0.50)
42		(0.25)
43	0.06	(0.64)
44	0.38	
45	0.27	
46		(1.30)
47	0.80	
48	2.55	
49	0.05	
50	0.50	
51	0.23	
52	0.55	
53		(0.50)
54	0.41	(0.54)
55		(0.10)
56	0.05	
57	0.48	(0.32)
58	0.35	
59	0.71	(0.51)
61	0.12	
62		(0.12)
63	0.08	
64		(0.07)
65	1.18	
66	0.07	
67		(0.15)
68	0.08	(0.10)
70		(0.05)
71	0.07	
74	1.00	
75		(0.20)
76		(0.35)
<b>TOTAL</b>	<b>41.83</b>	<b>12.78</b>

**MILEAGE SUMMARY**

CLASS 2		
TH-1	3.840	
TH-2	3.250	
TH-3	3.250	
TH-4	0.750	
TH-5	0.480	
TH-6	1.200	
TH-7	2.120	
TH-8	0.950	
TH-9	3.330	
<b>TOTAL CLASS 2</b>	<b>19.180</b>	
CLASS 3		
<b>TOTAL CLASS 3</b>	<b>41.83</b>	
<b>TOTAL TOWN</b>	<b>61.010</b>	
STATE HIGHWAY		
VT-12	5.525	
VT-14	6.677	
VT-65	5.222	
<b>TOTAL STATE HIGHWAY</b>	<b>17.424</b>	
<b>TOTAL STATE</b>	<b>17.424</b>	
INTERSTATE		
I-89	6.166	
<b>TOTAL INTERSTATE</b>	<b>6.166</b>	
<b>TOTAL INTERSTATE</b>	<b>6.166</b>	
<b>TOTAL, TRAVELED HIGHWAYS, FEB. 10, 2012:</b>	<b>84.600</b>	

*(Excludes Class 4, Legal Trail, and Unidentified Corridor Mileage)*

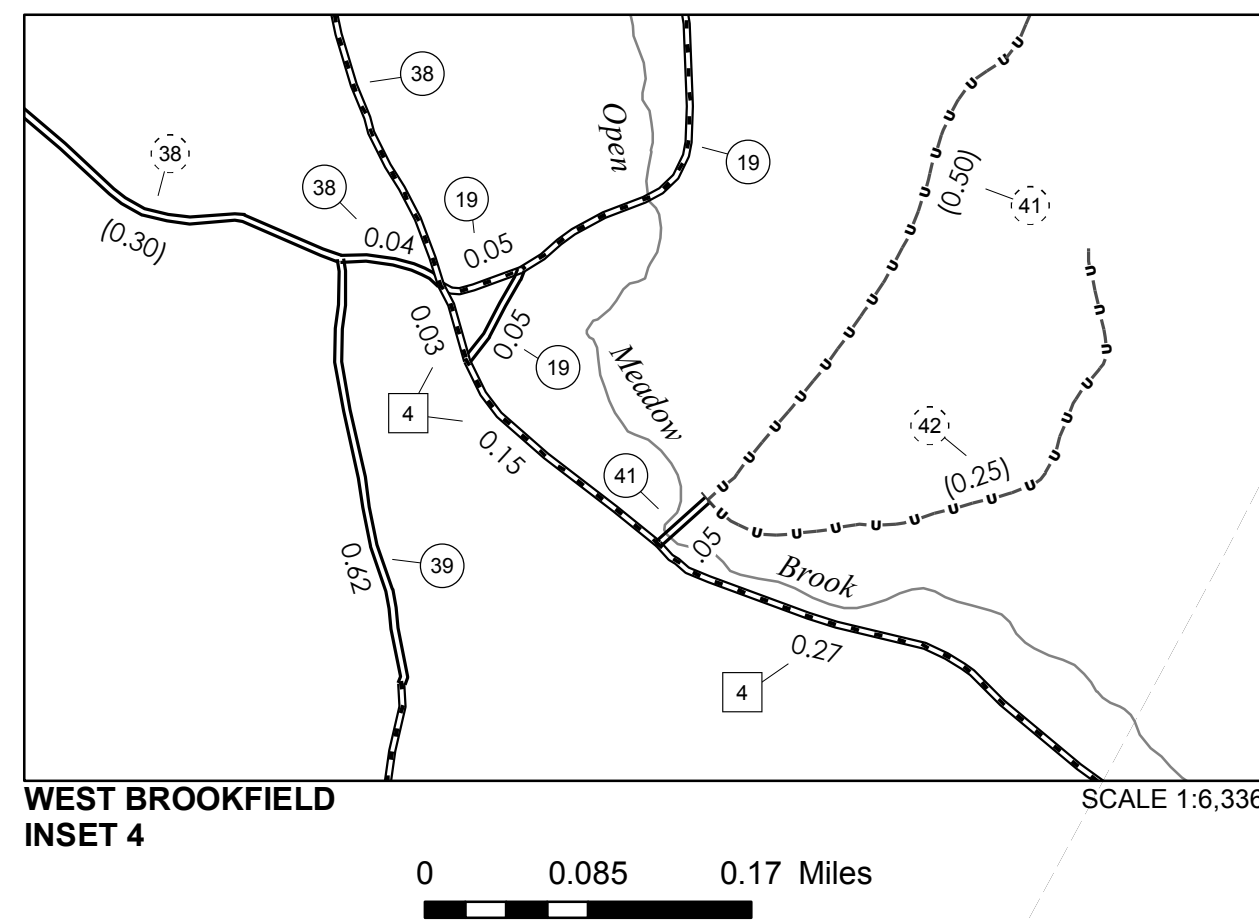
**TOWN HWY. No.**

TOWN HWY. No.	LENGTH IN MILES "NOT UP TO STANDARD"
59	(0.02)
<b>TOTAL</b>	<b>0.02</b>

\* The sections of the town highways listed above are legally Class 3, but have been deemed "Not Up To Standard" and are functionally Class 4 Town Highways

**LEGAL TRAIL No.**

LEGAL TRAIL No.	LENGTH IN MILES LEGAL TRAIL
1	(0.60)
2	(0.98)
3	(0.30)
<b>TOTAL</b>	<b>1.88</b>



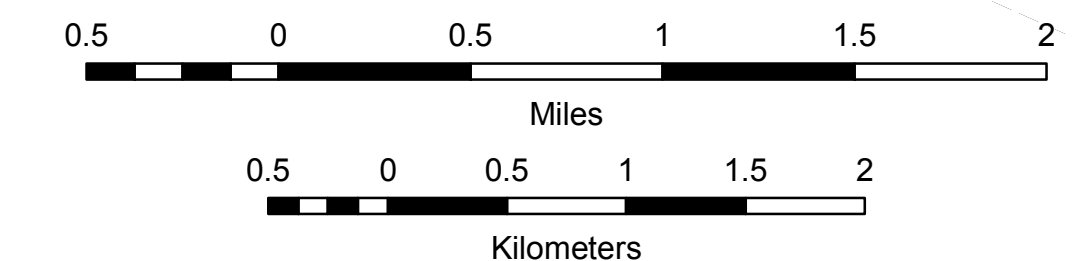
- HIGHWAYS**
- INTERSTATE
  - U.S. ROUTE
  - STATE ROUTE
  - CLASS 1
  - CLASS 2
  - CLASS 3
  - CLASS 4
  - LEGAL TRAIL
- INTERSTATE OR DIVIDED HIGHWAY  
 — STATE - HARD SURFACE OR PAVED  
 — TOWN - HARD SURFACE OR PAVED  
 — GRAVEL  
 — SOIL OR GRADED AND DRAINED EARTH  
 — UNIMPROVED OR PRIMITIVE  
 — IMPASSABLE OR UNTRAVELED  
 — LEGAL TRAIL  
 — DISCONTINUED  
 — HIGHWAY CLASS CHANGE  
 — RAILROAD  
 — INACTIVE RAILROAD  
 P PARK AND RIDE

- PUBLIC LAND - GREEN MOUNTAIN NATIONAL FOREST  
 — PUBLIC LAND - STATE/MUNICIPAL
- POLITICAL SUBDIVISIONS**
- STATE BOUNDARY
  - COUNTY BOUNDARY
  - TOWN BOUNDARY
  - VILLAGE BOUNDARY
  - URBAN COMPACT BOUNDARY
  - WATER BODY
  - STREAM OR BROOK
- BRIDGE OR CULVERT**
- BRIDGE OR CULVERT GREATER THAN 20'
  - BRIDGE OR CULVERT 6' - 20'
- B34 / C34 STATE BRIDGE OR CULVERT IDENTIFIER**  
**B34 / C34 TOWN BRIDGE OR CULVERT IDENTIFIER**

- FEDERAL CLASSIFICATION IDENTIFIER**
- FAU URBAN ARTERIAL OR COLLECTOR
  - MA MINOR ARTERIAL
  - MJC MAJOR COLLECTOR
  - MNC MINOR COLLECTOR
  - PA PRINCIPAL ARTERIAL

Vermont State Plane Coordinate System  
 North American Datum of 1983  
 SPCS\_Zone\_Identifier: 4400  
 Geodetic Reference System 80  
 4,000-meter grid, Easting - Northing

**DISCLAIMER:**  
 The untraveled highways (laid-out town highways), discontinued highways, and legal trails hereon are those of which the Agency of Transportation has record; others may exist.  
 Highway and bridge data by the Agency of Transportation. All other data from the Vermont Center for Geographic Information. Only named streams are shown.



**VERMONT GENERAL HIGHWAY MAP**  
**Town of Brookfield**  
 ORANGE COUNTY  
 Transportation District #6  
 Prepared by the Vermont Agency of Transportation  
 Division of Policy, Planning and Intermodal Development  
 in cooperation with  
 U.S. Department of Transportation  
 Federal Highway Administration  
 Mileage as of February 10, 2012  
 Map prepared September 26, 2012  
 SCALE 1:31,680

TOWN HWY. NO.	CLASS 3	CLASS 4	LENGTH IN MILES	LEGAL TRAIL NO.	LENGTH IN MILES
3	3.40		48	1	0.20
4	6.98		49	2	0.25
5	0.55		50	3	(0.45)
7	0.20		51	4	(1.00)
8	2.58		52	5	(0.60)
9	1.50		53	6	(0.20)
11	2.15		54	7	(0.92)
13	(0.30)		55	8	(0.10)
14	(0.30)		56	10	(0.42)
15	2.25		57	11	(0.30)
16	0.05		58	12	(0.56)
17	0.35		59	13	(0.30)
18		(0.65)	60	14	(0.63)
19	0.85		61		
20	0.66		62		
21	0.20		62		
22	2.39		63		
23	(0.68)		64		
24	(0.15)		64		
25	0.10		64		
26	0.62		66		
27	0.93	(0.07)	67		
28	0.16		68		
29	1.58		69		
30	0.08		70		(1.20)
31	0.18		71		(1.50)
32	0.35		73		(1.50)
33	0.75		74		(1.50)
34	3.77		75		(1.50)
39		(0.25)	76		
40	0.35		77		
41	0.33	(0.32)	78		
42		(0.80)	79		
43	2.65		80		
44	0.20		81		
45	0.25		82		
46	0.05		83		
47	2.72		83		
<b>TOTAL</b>			<b>51.54</b>	<b>TOTAL</b>	<b>10.96</b>

\* This portion of town highway is Class 3, but is functionally Class 4

**MILEAGE SUMMARY**

CLASS 2		
TH-1	2,890	
TH-2	1,600	
TH-3	4,270	
	<b>TOTAL CLASS 2</b>	<b>8,760</b>
CLASS 3		
	<b>TOTAL CLASS 3</b>	<b>51,540</b>
	<b>TOTAL TOWN</b>	<b>60,300</b>
STATE HIGHWAY		
VT-110	6,960	
VT-113	3,440	
	<b>TOTAL STATE HIGHWAY</b>	<b>10,400</b>
	<b>TOTAL STATE</b>	<b>10,400</b>

**TOTAL, TRAVELED HIGHWAYS, FEB. 10, 2010: 70.700**  
(Excludes Class 4 and Legal Trail Mileage)

- HIGHWAYS**
- INTERSTATE
  - U.S. ROUTE
  - STATE ROUTE
  - CLASS 1
  - CLASS 2
  - CLASS 3
  - CLASS 4
  - LEGAL TRAIL
  - INTERSTATE OR DIVIDED HIGHWAY
  - STATE - HARD SURFACE OR PAVED
  - TOWN - HARD SURFACE OR PAVED
  - GRAVEL
  - SOIL OR GRADED AND DRAINED EARTH
  - UNIMPROVED OR PRIMITIVE
  - IMPASSABLE OR UNTRAVELED
  - LEGAL TRAIL
  - DISCONTINUED
  - HIGHWAY CLASS CHANGE
  - RAILROAD
  - INACTIVE RAILROAD
- POLITICAL SUBDIVISIONS**
- STATE BOUNDARY
  - COUNTY BOUNDARY
  - TOWN BOUNDARY
  - VILLAGE BOUNDARY
  - URBAN COMPACT BOUNDARY
  - WATER BODIES
  - STREAM OR BROOK
- BRIDGE OR CULVERT**
- BRIDGE OR CULVERT GREATER THAN 20'
  - BRIDGE OR CULVERT 6' - 20'
  - TOWN SHORT STRUCTURE
- FEDERAL CLASSIFICATION IDENTIFIER**
- FAU URBAN ARTERIAL OR COLLECTOR
  - MA MINOR ARTERIAL
  - MJC MAJOR COLLECTOR
  - MNC MINOR COLLECTOR
  - PA PRINCIPAL ARTERIAL
- B34 / C34 STATE BRIDGE OR CULVERT IDENTIFIER**
- B34 / C34 TOWN BRIDGE OR CULVERT IDENTIFIER**

**STRUCTURES - SURFACE WATER NOTE:**

**STRUCTURES:**  
Town short structures (bridges or culverts from 4-feet to less than 20-feet) are drawn from the Vermont Online Bridge & Culvert Inventory Tool (VOBCIT) database.  
NOTE: Town shorts are not consistently tagged within VOBCIT.

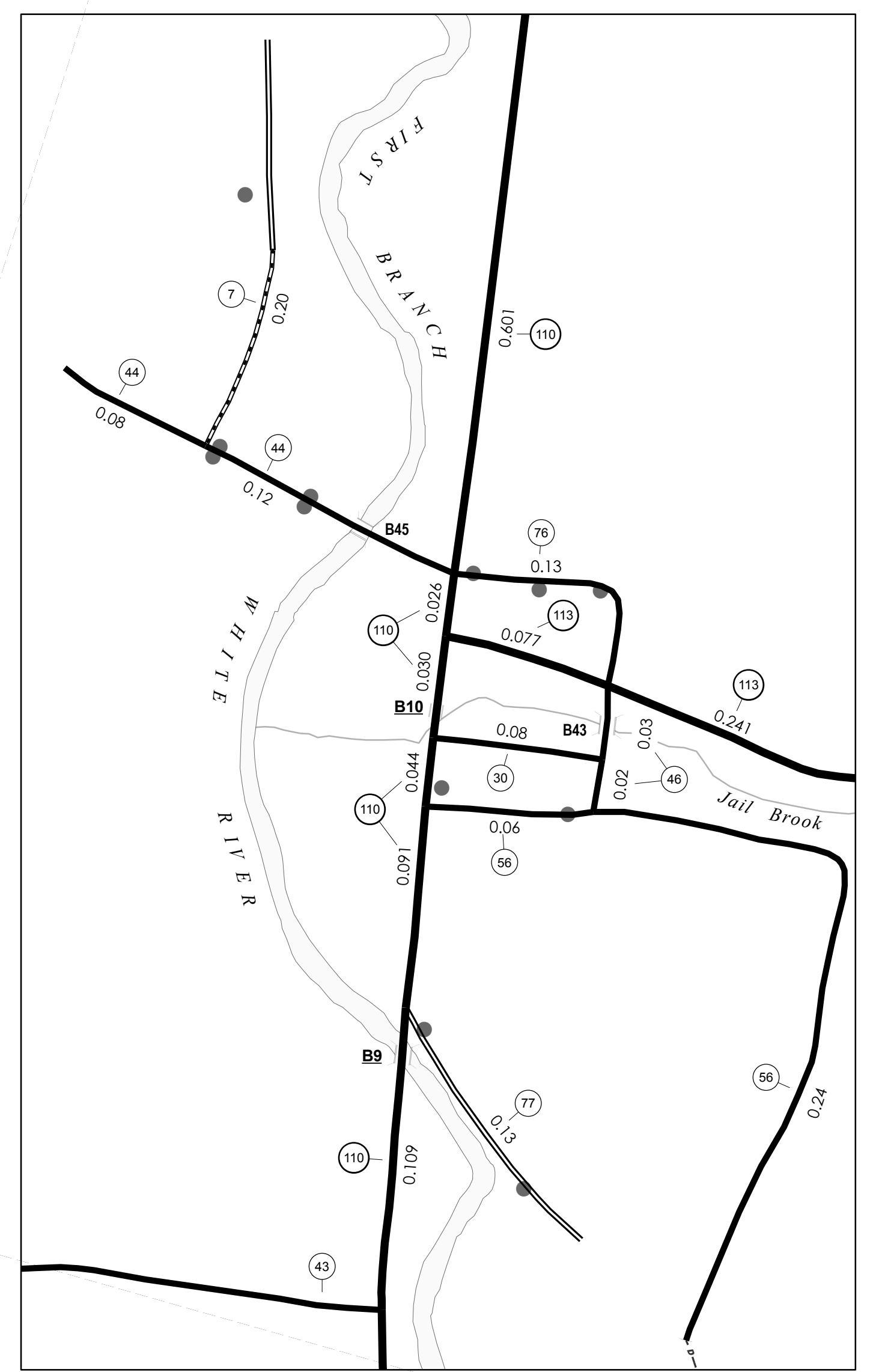
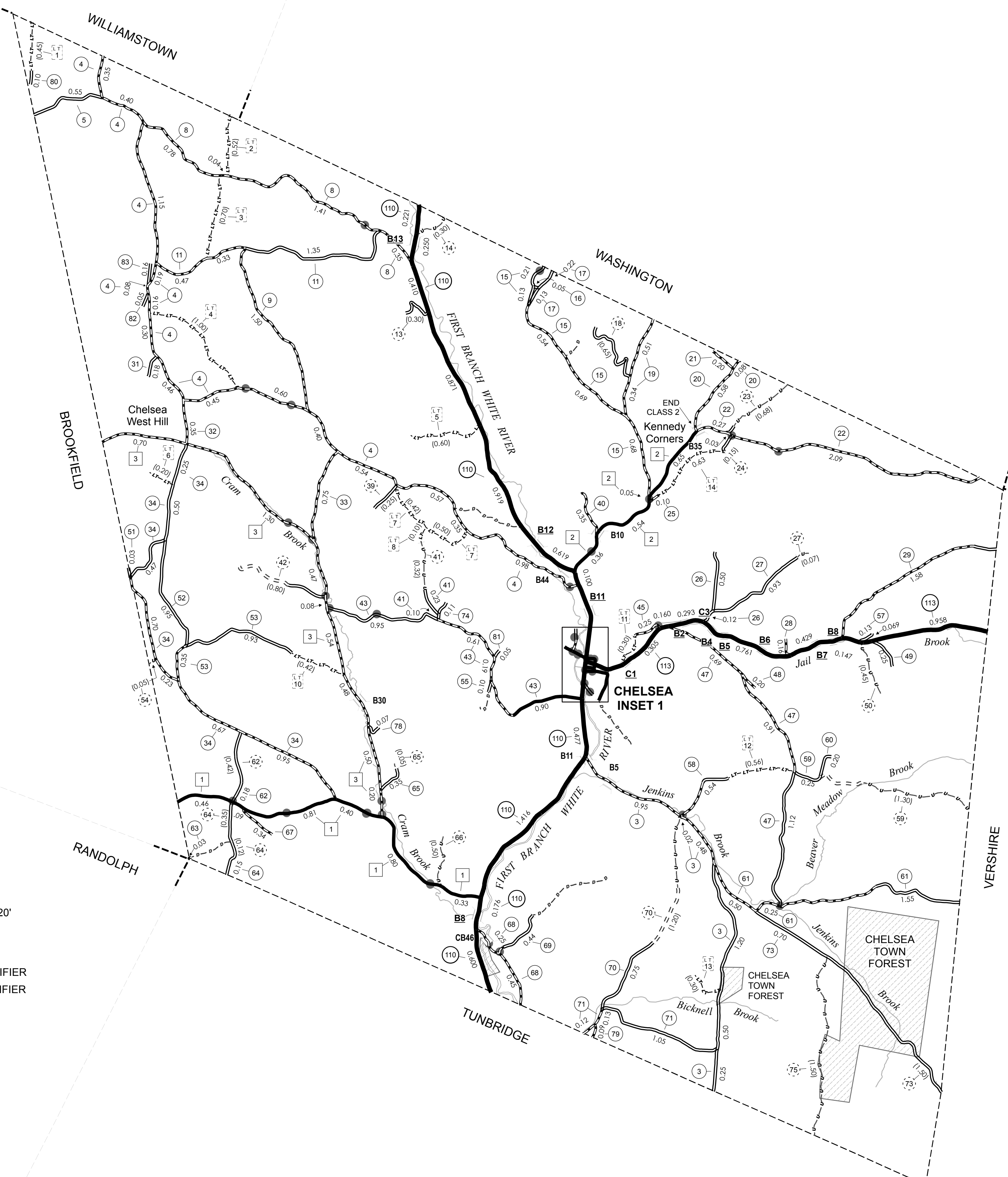
The surface waters are from the Vermont Hydrological Dataset (VHD). Only the named streams are shown.

**DISCLAIMER:**

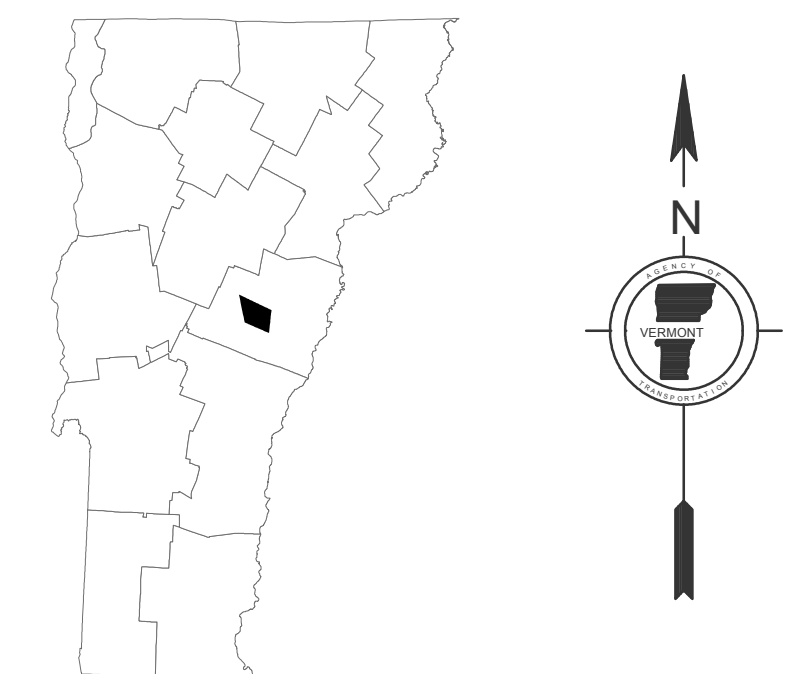
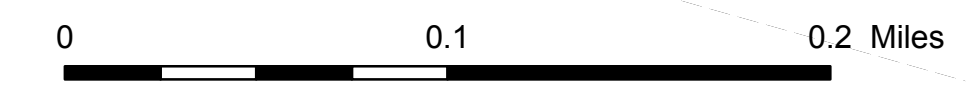
The untraveled highways (laid-out town highways), discontinued highways, and legal trails shown hereon are those of which the Agency of Transportation has record; others may exist.

Highway and bridge data by the Agency of Transportation. All other data from the Vermont Center for Geographic Information.

Vermont State Plane Coordinate System  
North American Datum of 1983  
SPCS Zone Identifier: 4400  
Geodetic Reference System 80  
4,000-meter grid, Easting - Northing



CHELSEA INSET 1  
INSET SCALE 1:3168



**VERMONT  
GENERAL HIGHWAY MAP  
Town of Chelsea**

ORANGE COUNTY

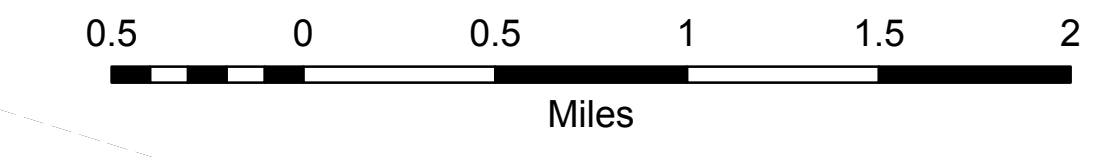
Transportation District #4

Prepared by the  
Vermont Agency of Transportation  
Division of Planning, Outreach  
and Community Affairs  
in cooperation with

U.S. Department of Transportation  
Federal Highway Administration

Mileage as of February 10, 2010  
Map prepared June 22, 2010

SCALE 1:31,680



TOWN HWY. NO.	LENGTH IN MILES CLASS 3	LENGTH IN MILES CLASS 4	TOTAL
6	2.82	(1.14)	51 2.85
7	1.75		52 (0.40)
8	1.79	(2.80)	53 0.43
9	0.20	(0.76)	54 0.41
10	3.57		55 (0.45)
11	1.82	(0.63)	56 0.65
12	0.20		57 1.27
13	2.08		58 0.42
14	1.04	(0.50)	59 0.88
15	0.05		60 1.94
16	0.52		61 0.15
17	0.45		62 (0.48)
18	1.50	(0.04)	63 (1.00)
19	0.23		64 (0.28)
20	0.69		65 (1.82)
21	0.02		66 0.12
22	0.02		67 0.24
23	0.55	(0.33)	68 0.12
26	0.36		69 0.02
27	1.27		70 (0.13)
28	0.46		71 0.46
29	0.32		72 0.61
32	1.47	(0.67)	73 0.61
32	0.49	(1.41)	74 0.43
33	0.49	(0.74)	75 (0.15)
34	0.46		76 (0.21)
36	0.32		77 (0.12)
37	2.34	(0.90)	78 (0.30)
38	1.45		79 (0.23)
39	1.45		80 (0.42)
40	1.48		81 0.05
42	0.25	(1.00)	82 0.30
43	0.59		83 (0.11)
44	1.33	(2.88)	84 0.28
45	0.55	(0.37)	85 0.05
46	1.00	(0.56)	86 0.12
48	0.15		87 0.50
49	0.15		88 (0.50)
50	0.71	(0.65)	89 (0.31)
			90 (0.13)
			91 (0.13)
			92 (0.36)
<b>TOTAL</b>	<b>48.69</b>	<b>23.49</b>	

**MILEAGE SUMMARY**

CLASS 2		
TH-1	1.100	
TH-2	9.510	
TH-3	5.710	
TH-4	3.970	
TH-5	0.180	
TH-6	0.740	
TH-7	0.540	
<b>TOTAL CLASS 2</b>	<b>21.750</b>	
CLASS 3		
<b>TOTAL CLASS 3</b>	<b>48.690</b>	
<b>TOTAL TOWN</b>	<b>70.440</b>	
STATE HIGHWAY		
VT-25	3.963	
<b>TOTAL STATE HIGHWAY</b>	<b>3.963</b>	
<b>TOTAL STATE</b>	<b>3.963</b>	

**TOTAL, TRAVELED HIGHWAYS, FEB. 10, 2010: 74.403**

**LEGAL TRAIL LENGTH IN MILES**

NO.	LENGTH IN MILES
1	(0.73)
2	(0.43)
3	(1.01)
4	(0.46)
5	(1.51)
6	(0.21)
7	(0.58)
8	(0.96)
9	(0.40)
10	(0.30)
11	(0.25)
12	(0.82)
13	(0.48)
<b>TOTAL</b>	<b>8.17</b>

- HIGHWAYS**
- INTERSTATE
  - U.S. ROUTE
  - STATE ROUTE
  - CLASS 1
  - CLASS 2
  - CLASS 3
  - CLASS 4
  - LEGAL TRAIL
  - INTERSTATE OR DIVIDED HIGHWAY
  - STATE - HARD SURFACE OR PAVED
  - TOWN - HARD SURFACE OR PAVED
  - GRAVEL
  - SOIL OR GRADED AND DRAINED EARTH
  - UNIMPROVED OR PRIMITIVE
  - IMPASSABLE OR UNTRAVELED
  - LEGAL TRAIL
  - DISCONTINUED
  - HIGHWAY CLASS CHANGE
  - RAILROAD
  - INACTIVE RAILROAD

- POLITICAL SUBDIVISIONS**
- STATE BOUNDARY
  - COUNTY BOUNDARY
  - TOWN BOUNDARY
  - VILLAGE BOUNDARY
  - URBAN COMPACT BOUNDARY
  - WATER BODIES
  - STREAM OR BROOK
- BRIDGE OR CULVERT**
- BRIDGE OR CULVERT GREATER THAN 20'
  - BRIDGE OR CULVERT 6' - 20'
  - TOWN SHORT STRUCTURE
- B34 / C34 STATE BRIDGE OR CULVERT IDENTIFIER**
- B34 / C34 TOWN BRIDGE OR CULVERT IDENTIFIER**
- FEDERAL CLASSIFICATION IDENTIFIER**
- FAU URBAN ARTERIAL OR COLLECTOR
  - MA MINOR ARTERIAL
  - MJC MAJOR COLLECTOR
  - MNC MINOR COLLECTOR
  - PA PRINCIPAL ARTERIAL

**STRUCTURES - SURFACE WATER NOTE:**

STRUCTURES: Town short structures (bridges or culverts from 4-feet to less than 20-feet) are drawn from the Vermont Online Bridge & Culvert Inventory Tool (VOBCIT) database.

NOTE: Town shorts are not consistently tagged within VOBCIT.

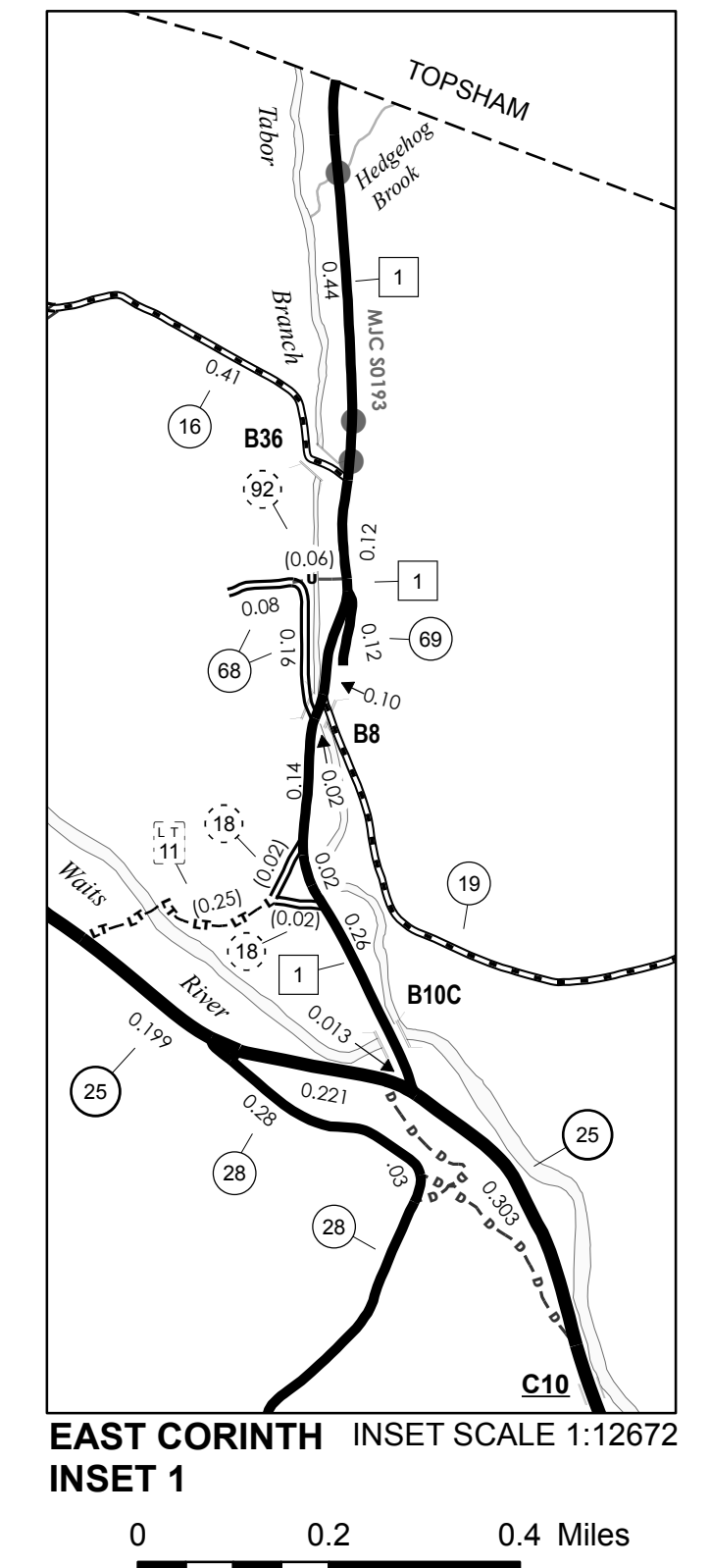
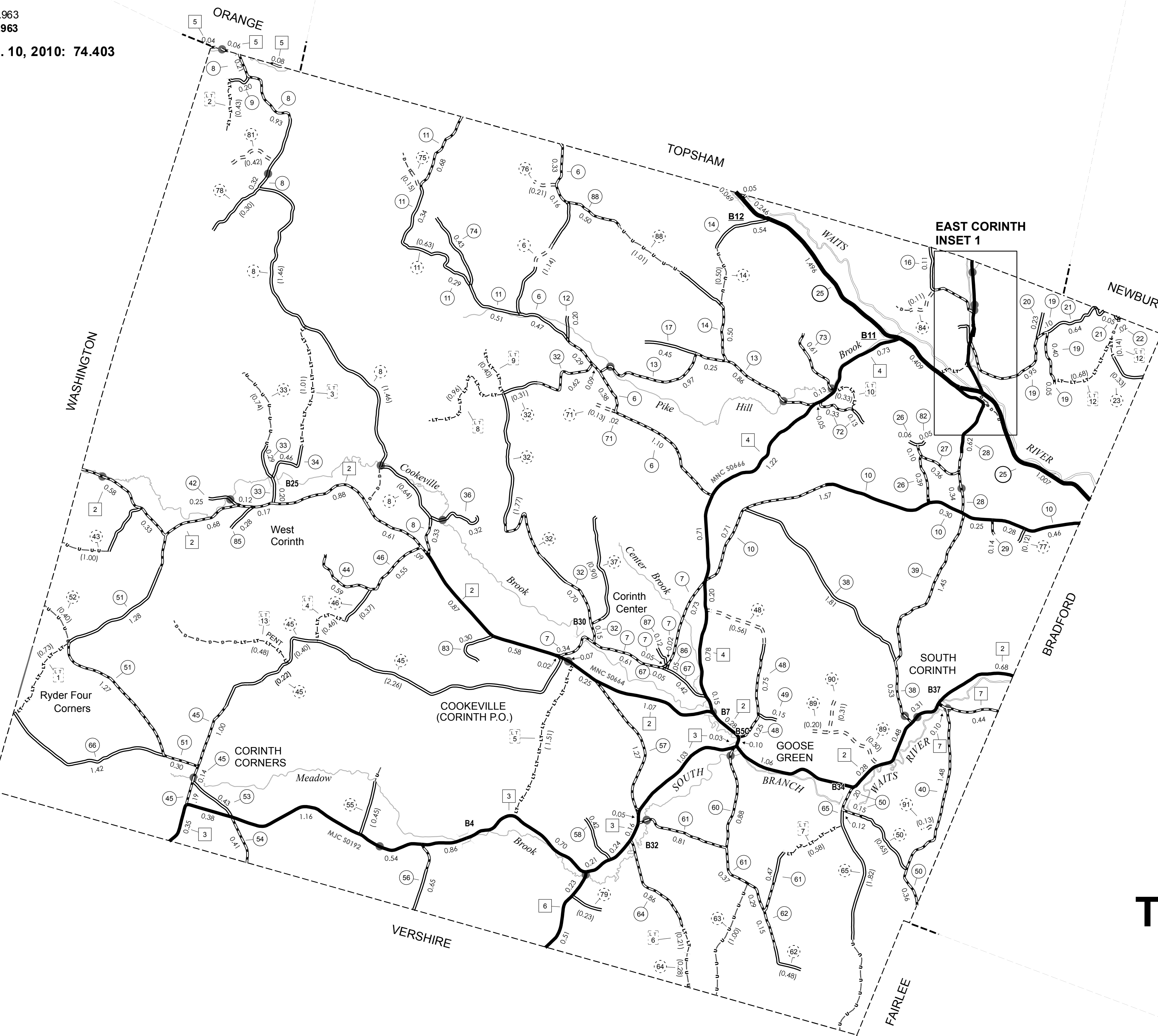
The surface waters are from the Vermont Hydrological Dataset (VHD). Only the named streams are shown.

**DISCLAIMER:**

The untraveled highways (laid-out town highways), discontinued highways, and legal trails shown hereon are those of which the Agency of Transportation has record; others may exist.

Highway and bridge data by the Agency of Transportation. All other data from the Vermont Center for Geographic Information.

Vermont State Plane Coordinate System  
 North American Datum of 1983  
 SPCS Zone Identifier: 4400  
 Geodetic Reference System 80  
 4,000-meter grid, Easting - Northing



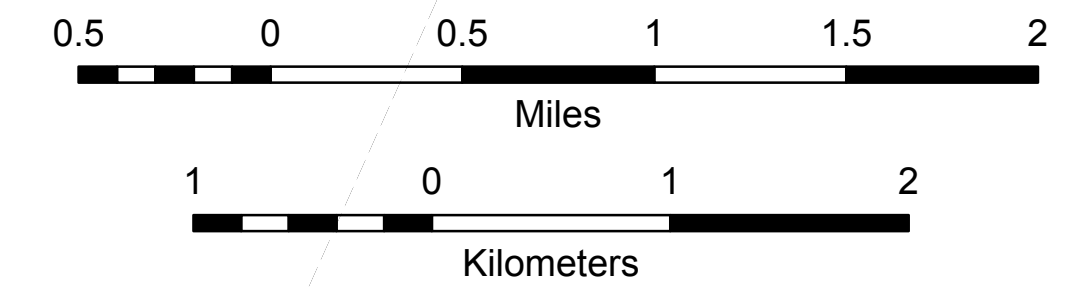
**VERMONT GENERAL HIGHWAY MAP**  
**Town of Corinth**

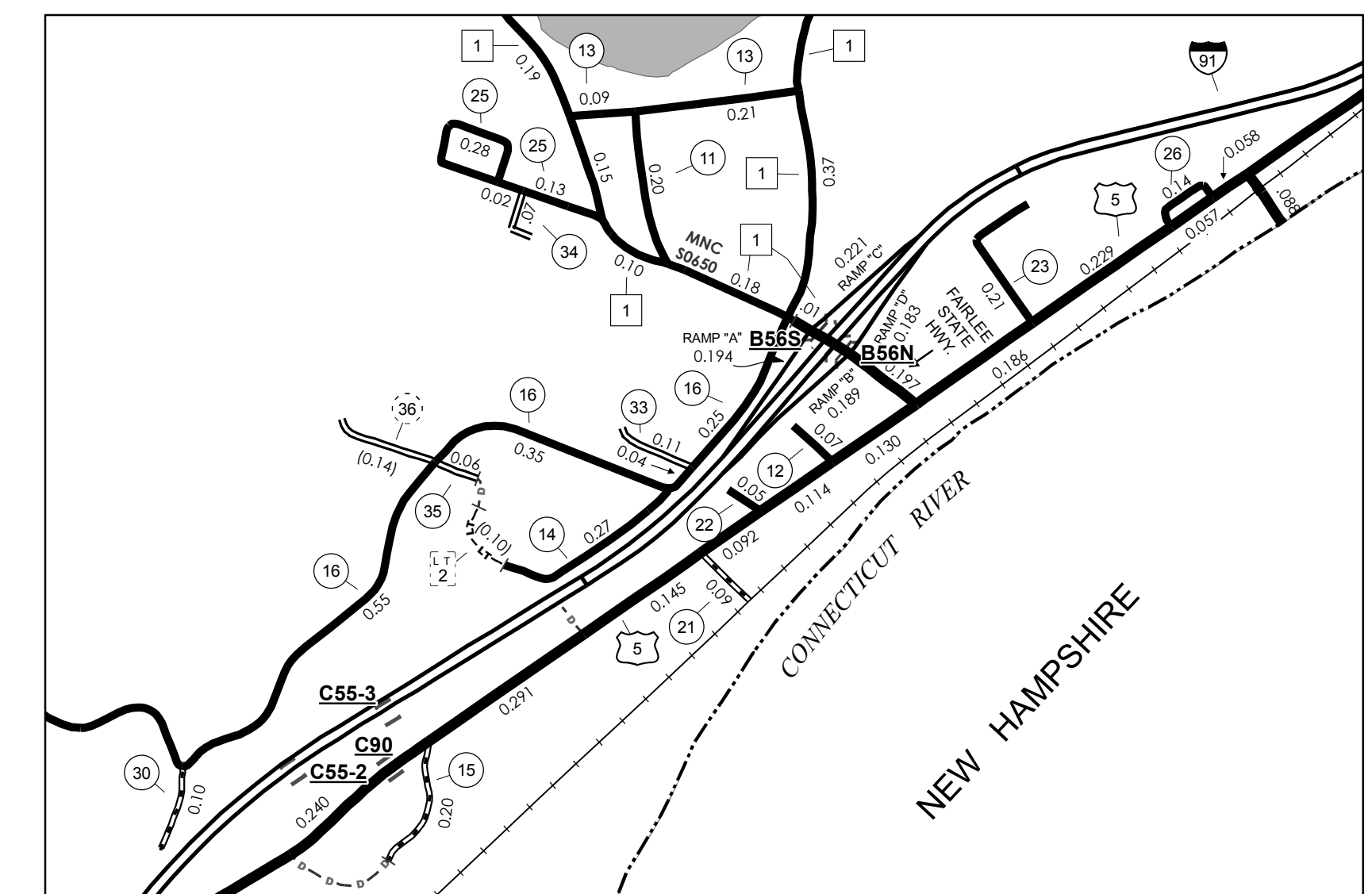
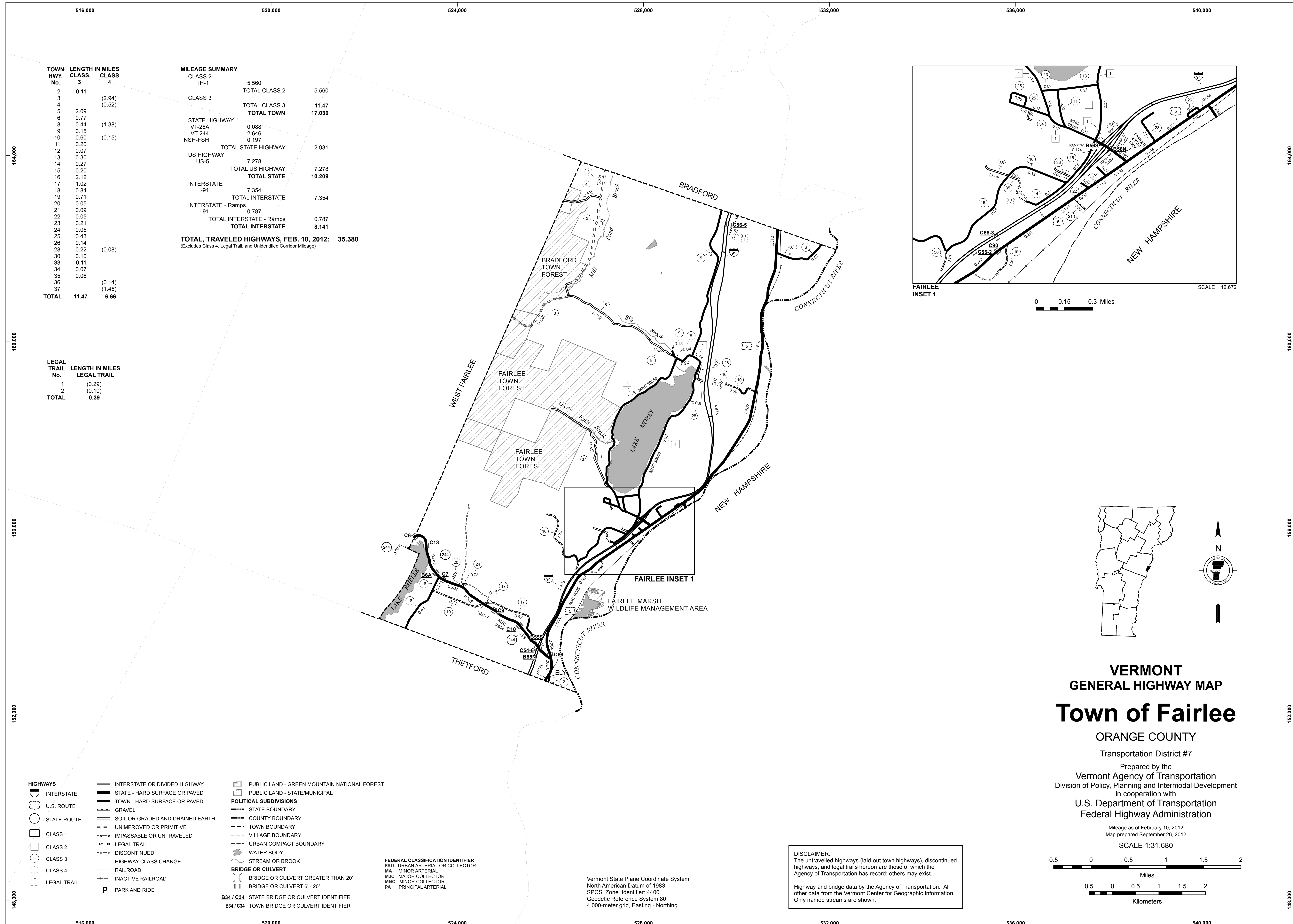
ORANGE COUNTY  
 Transportation District #7

Prepared by the  
 Vermont Agency of Transportation  
 Division of Planning, Outreach  
 and Community Affairs  
 in cooperation with  
 U.S. Department of Transportation  
 Federal Highway Administration

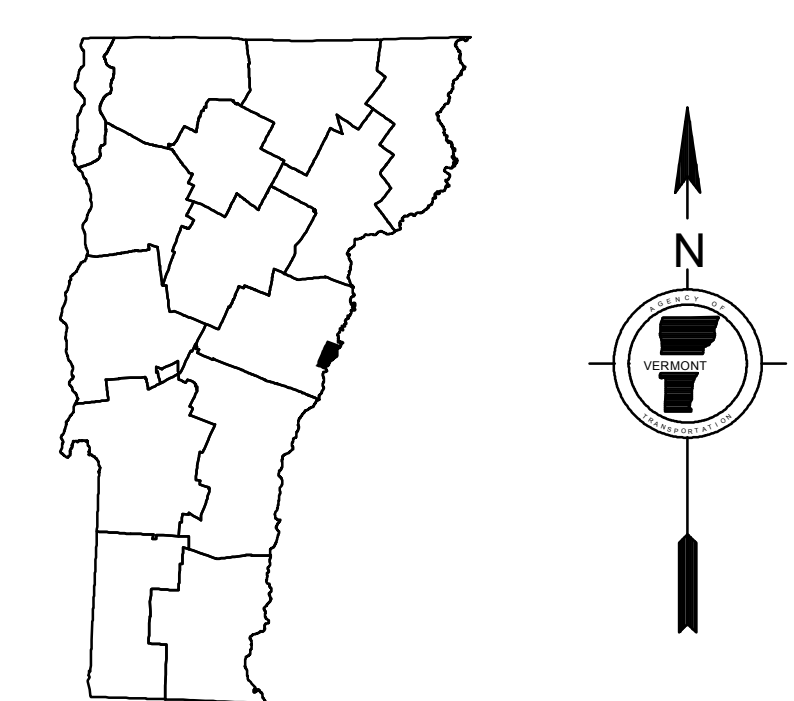
Mileage as of February 10, 2010  
 Map prepared June 14, 2010

SCALE 1:31,680





0 0.15 0.3 Miles



# VERMONT GENERAL HIGHWAY MAP Town of Fairlee

ORANGE COUNTY

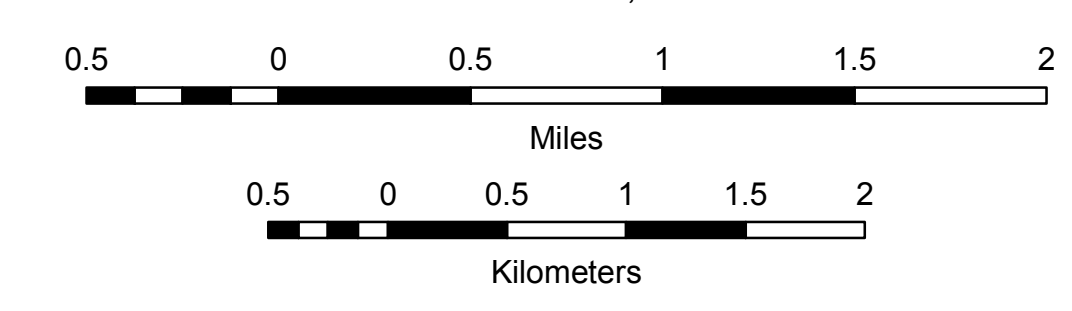
Transportation District #7

Prepared by the  
Vermont Agency of Transportation  
Division of Policy, Planning and Intermodal Development  
in cooperation with

U.S. Department of Transportation  
Federal Highway Administration

Mileage as of February 10, 2012  
Map prepared September 26, 2012

SCALE 1:31,680



TOWN HWY. No.	LENGTH IN MILES		MILEAGE SUMMARY
	CLASS 3	CLASS 4	
2	0.11		CLASS 2 TH-1 5.560
3		(2.94)	TOTAL CLASS 2 5.560
4		(0.52)	CLASS 3 11.47
5	2.09		TOTAL CLASS 3 11.47
6	0.77		TOTAL TOWN 17.030
8	0.44	(1.38)	STATE HIGHWAY
9	0.15		VT-25A 0.088
10	0.60	(0.15)	VT-244 2.646
11	0.20		NSH-FSH 0.197
12	0.07		TOTAL STATE HIGHWAY 2.931
13	0.30		US HIGHWAY
14	0.27		US-5 7.278
15	0.20		TOTAL US HIGHWAY 7.278
16	2.12		TOTAL STATE 10.209
17	1.02		INTERSTATE
18	0.84		I-91 7.354
19	0.71		TOTAL INTERSTATE 7.354
20	0.05		INTERSTATE - Ramps
21	0.09		I-91 0.787
22	0.05		TOTAL INTERSTATE - Ramps 0.787
23	0.21		TOTAL INTERSTATE 8.141
24	0.05		
25	0.43		
26	0.14		
28	0.22	(0.08)	
30	0.10		
33	0.11		
34	0.07		
35	0.06		
36		(0.14)	
37		(1.45)	
<b>TOTAL</b>	<b>11.47</b>	<b>6.66</b>	

LEGAL TRAIL No.	LENGTH IN MILES	
	LEGAL TRAIL	
1	(0.29)	
2	(0.10)	
<b>TOTAL</b>	<b>0.39</b>	

**TOTAL TRAVELED HIGHWAYS, FEB. 10, 2012: 35.380**  
(Excludes Class 4, Legal Trail, and Unidentified Corridor Mileage)

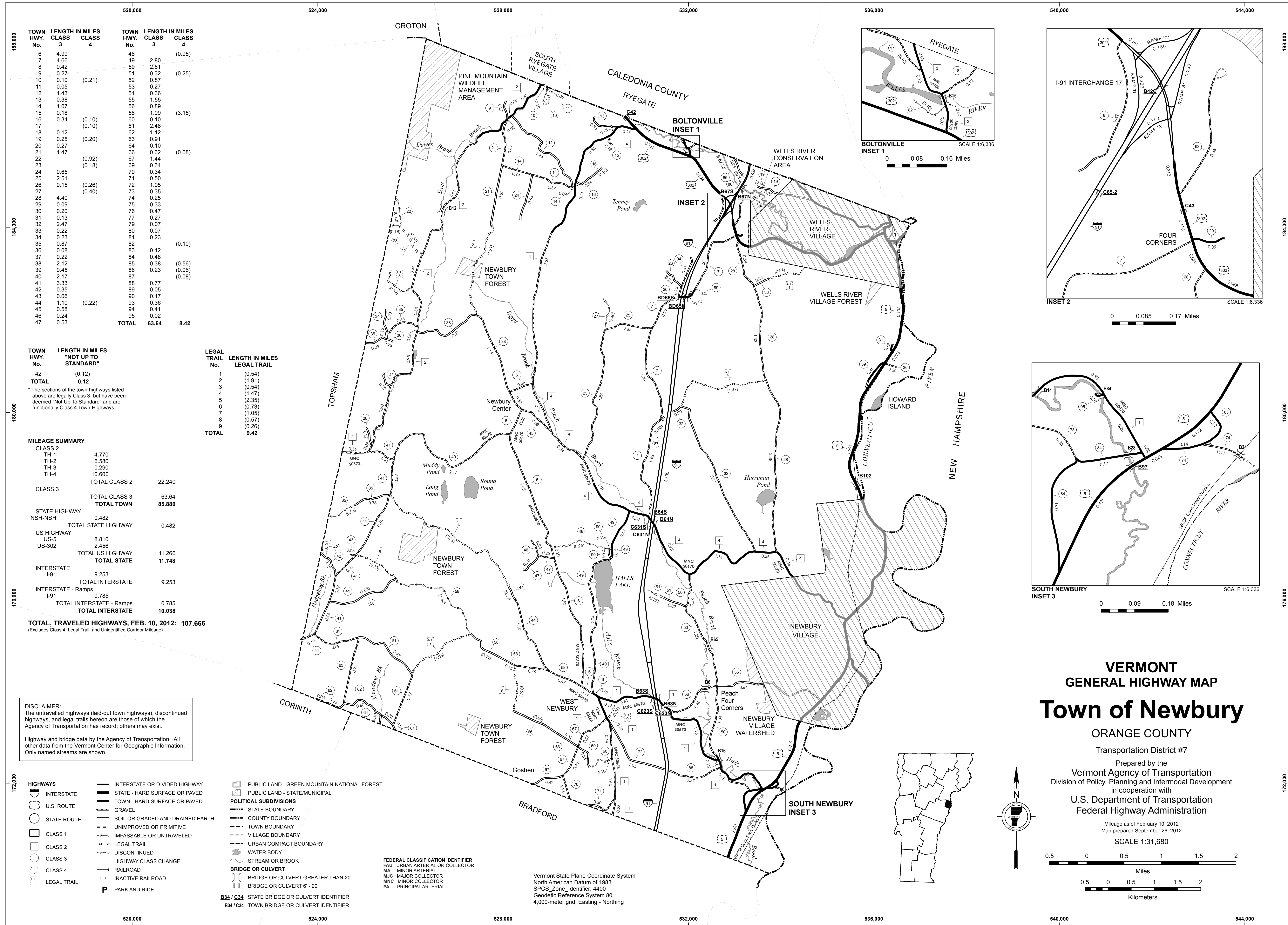
- HIGHWAYS**
  - INTERSTATE
  - U.S. ROUTE
  - STATE ROUTE
  - CLASS 1
  - CLASS 2
  - CLASS 3
  - CLASS 4
  - LEGAL TRAIL
- INTERSTATE OR DIVIDED HIGHWAY
- STATE - HARD SURFACE OR PAVED
- TOWN - HARD SURFACE OR PAVED
- GRAVEL
- SOIL OR GRADED AND DRAINED EARTH
- UNIMPROVED OR PRIMITIVE
- IMPASSABLE OR UNTRAVELED
- LEGAL TRAIL
- DISCONTINUED
- HIGHWAY CLASS CHANGE
- RAILROAD
- INACTIVE RAILROAD
- PARK AND RIDE

- PUBLIC LAND - GREEN MOUNTAIN NATIONAL FOREST
- PUBLIC LAND - STATE/MUNICIPAL
- POLITICAL SUBDIVISIONS**
  - STATE BOUNDARY
  - COUNTY BOUNDARY
  - TOWN BOUNDARY
  - VILLAGE BOUNDARY
  - URBAN COMPACT BOUNDARY
  - WATER BODY
  - STREAM OR BROOK
- BRIDGE OR CULVERT**
  - BRIDGE OR CULVERT GREATER THAN 20'
  - BRIDGE OR CULVERT 6' - 20'
- B34 / C34 STATE BRIDGE OR CULVERT IDENTIFIER**
- B34 / C34 TOWN BRIDGE OR CULVERT IDENTIFIER**

- FEDERAL CLASSIFICATION IDENTIFIER**
  - FAU URBAN ARTERIAL OR COLLECTOR
  - MA MINOR ARTERIAL
  - MJC MAJOR COLLECTOR
  - MNC MINOR COLLECTOR
  - PA PRINCIPAL ARTERIAL

Vermont State Plane Coordinate System  
North American Datum of 1983  
SPCS\_Zone\_Identifier: 4400  
Geodetic Reference System 80  
4,000-meter grid, Easting - Northing

**DISCLAIMER:**  
The untraveled highways (laid-out town highways), discontinued highways, and legal trails herein are those of which the Agency of Transportation has record; others may exist.  
Highway and bridge data by the Agency of Transportation. All other data from the Vermont Center for Geographic Information. Only named streams are shown.



TOWN HWY. No.	LENGTH IN MILES CLASS 3	LENGTH IN MILES CLASS 4	TOWN HWY. No.	LENGTH IN MILES CLASS 3	LENGTH IN MILES CLASS 4
6	4.99		48		(0.95)
7	4.66		49	2.80	
8	0.42		50	2.61	
9	0.27		51	0.32	(0.25)
10	0.10	(0.21)	52	0.87	
11	0.05		53	0.27	
12	1.43		54	0.36	
13	0.38		55	1.55	
14	1.07		56	0.89	
15	0.18	(0.10)	58	1.09	(3.15)
16	0.34	(0.10)	60	0.10	
17			61	2.48	
18	0.12	(0.20)	62	1.12	
19	0.25		63	0.91	
20	0.27		64	0.10	
21	1.47		66	0.32	(0.68)
22		(0.92)	67	1.44	
23		(0.18)	69	0.34	
24	0.65		70	0.34	
25	2.51		71	0.50	
26	0.15	(0.26)	72	1.05	
27		(0.40)	73	0.35	
28	4.40		74	0.25	
29	0.09		75	0.33	
30	0.20		76	0.47	
31	0.13		77	0.27	(0.56)
32	2.47		79	0.07	(0.06)
33	0.22		80	0.07	
34	0.23		81	0.23	
35	0.87		82		(0.10)
36	0.08		83	0.12	
37	0.22		84	0.48	
38	2.12		85	0.38	
39	0.45		86	0.23	
40	2.17		87	0.77	(0.08)
41	3.33		88	0.77	
42	0.35		89	0.05	
43	0.06		90	0.17	
44	1.10	(0.22)	93	0.36	
45	0.58		94	0.41	
46	0.24		95	0.02	
47	0.53				
<b>TOTAL</b>			<b>TOTAL</b>	<b>63.64</b>	<b>8.42</b>

TOWN HWY. No.	LENGTH IN MILES "NOT UP TO STANDARD"
42	(0.12)
<b>TOTAL</b>	<b>0.12</b>

\* The sections of the town highways listed above are legally Class 3, but have been deemed "Not Up To Standard" and are functionally Class 4 Town Highways

MILEAGE SUMMARY		
CLASS 2		
TH-1	4.770	
TH-2	6.580	
TH-3	0.290	
TH-4	10.600	
<b>TOTAL CLASS 2</b>		<b>22.240</b>
CLASS 3		
<b>TOTAL CLASS 3</b>		<b>63.64</b>
<b>TOTAL TOWN</b>		<b>85.880</b>
STATE HIGHWAY		
NSH-NSH	0.482	
<b>TOTAL STATE HIGHWAY</b>		<b>0.482</b>
US HIGHWAY		
US-5	8.810	
US-302	2.456	
<b>TOTAL US HIGHWAY</b>		<b>11.266</b>
<b>TOTAL STATE</b>		<b>11.748</b>
INTERSTATE		
I-91	9.253	
<b>TOTAL INTERSTATE</b>		<b>9.253</b>
INTERSTATE - Ramps		
I-91	0.785	
<b>TOTAL INTERSTATE - Ramps</b>		<b>0.785</b>
<b>TOTAL INTERSTATE</b>		<b>10.038</b>

**TOTAL, TRAVELED HIGHWAYS, FEB. 10, 2012: 107.666**  
(Excludes Class 4, Legal Trail, and Undeveloped Corridor Mileage)

**DISCLAIMER:**  
The untraveled highways (laid-out town highways), discontinued highways, and legal trails hereon are those of which the Agency of Transportation has record; others may exist.  
Highway and bridge data by the Agency of Transportation. All other data from the Vermont Center for Geographic Information. Only named streams are shown.

- HIGHWAYS**
  - INTERSTATE OR DIVIDED HIGHWAY
  - STATE - HARD SURFACE OR PAVED
  - TOWN - HARD SURFACE OR PAVED
  - GRAVEL
  - SOIL OR GRADED AND DRAINED EARTH
  - UNIMPROVED OR PRIMITIVE
  - IMPASSABLE OR UNTRAVELED
  - LEGAL TRAIL
  - DISCONTINUED
  - HIGHWAY CLASS CHANGE
  - RAILROAD
  - INACTIVE RAILROAD
  - PARK AND RIDE
- POLITICAL SUBDIVISIONS**
  - STATE BOUNDARY
  - COUNTY BOUNDARY
  - TOWN BOUNDARY
  - VILLAGE BOUNDARY
  - URBAN COMPACT BOUNDARY
  - WATER BODY
  - STREAM OR BROOK
- BRIDGE OR CULVERT**
  - BRIDGE OR CULVERT GREATER THAN 20'
  - BRIDGE OR CULVERT 6' - 20'
- FEDERAL CLASSIFICATION IDENTIFIER**
  - FAU URBAN ARTERIAL OR COLLECTOR
  - MA MINOR ARTERIAL
  - MJC MAJOR COLLECTOR
  - MNC MINOR COLLECTOR
  - PA PRINCIPAL ARTERIAL
- STATE BRIDGE OR CULVERT IDENTIFIER**
  - B34 / C34
  - B34 / C34



TOWN HWY. NO.	LENGTH IN MILES CLASS 3	CLASS 4
52	0.870	
53	0.270	
54	0.360	
55	0.910	
75	0.330	
76	0.470	
77	0.270	
79	0.070	
80	0.070	
81	0.230	
<b>TOTAL</b>	<b>3.850</b>	

**MILEAGE SUMMARY**

CLASS 2		
TH-4	1.000	
<b>TOTAL CLASS 2</b>	<b>1.000</b>	
CLASS 3		
<b>TOTAL CLASS 3</b>	<b>3.850</b>	
<b>TOTAL TOWN</b>	<b>4.850</b>	
STATE HIGHWAY		
NORWICH STATE HIGHWAY	0.482	
<b>TOTAL STATE HIGHWAY</b>	<b>0.482</b>	
US HIGHWAY		
US-5	3.550	
<b>TOTAL US HIGHWAY</b>	<b>3.550</b>	
<b>TOTAL STATE</b>	<b>4.032</b>	

**TOTAL, TRAVELED HIGHWAYS, FEB. 10, 2007: 8.882**  
(Excludes Class 4 and Legal Trail Mileage)

- HIGHWAYS**
- INTERSTATE
  - U.S. ROUTE
  - STATE ROUTE
  - CLASS 1
  - CLASS 2
  - CLASS 3
  - CLASS 4
  - LEGAL TRAIL
  - INTERSTATE OR DIVIDED HIGHWAY
  - STATE - HARD SURFACE OR PAVED
  - TOWN - HARD SURFACE OR PAVED
  - GRAVEL
  - SOIL OR GRADED AND DRAINED EARTH
  - UNIMPROVED OR PRIMITIVE
  - IMPASSABLE OR UNTRAVELED
  - LEGAL TRAIL
  - DISCONTINUED
  - HIGHWAY CLASS CHANGE
  - RAILROAD
  - PUBLIC LAND
- POLITICAL SUBDIVISIONS**
- STATE BOUNDARY
  - COUNTY BOUNDARY
  - TOWN BOUNDARY
  - VILLAGE BOUNDARY
  - URBAN COMPACT BOUNDARY
- WATER BODIES**
- OPEN WATER
  - SWAMP
  - STREAM OR BROOK
- BRIDGE OR CULVERT**
- BRIDGE OR CULVERT GREATER THAN 20'
  - BRIDGE OR CULVERT 6' - 20'
- B34 STATE BRIDGE IDENTIFIER**  
**B34 TOWN BRIDGE IDENTIFIER**
- FEDERAL CLASSIFICATION IDENTIFIER**
- FAU - URBAN ARTERIAL OR COLLECTOR
  - MA - MINOR ARTERIAL
  - MJC - MAJOR COLLECTOR
  - MNC - MINOR COLLECTOR
  - PA - PRINCIPAL ARTERIAL

**DISCLAIMER:**  
The untraveled highways (laid-out town highways), discontinued highways, and legal trails shown hereon are those of which the Agency of Transportation has record; others may exist.  
Highway and bridge data by the Agency of Transportation, Policy & Planning Division. All other data from the Vermont Center for Geographic Information.



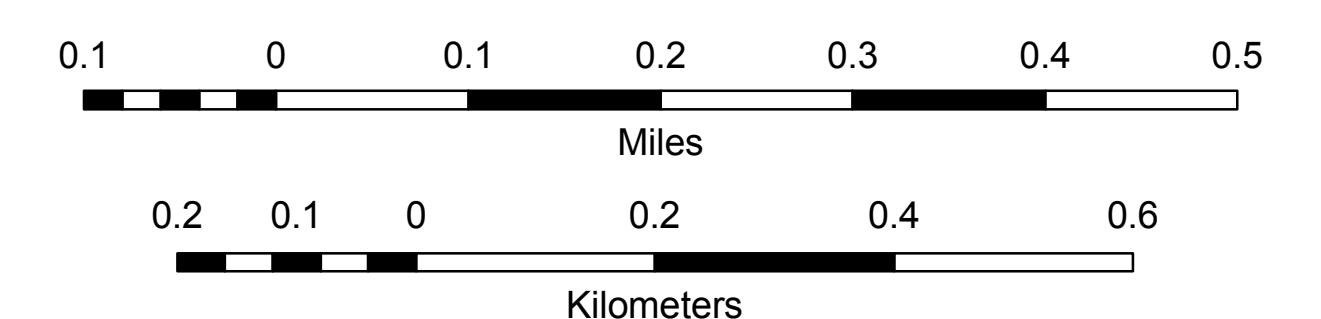
**VERMONT**  
**GENERAL HIGHWAY MAP**  
**Village of Newbury**  
ORANGE COUNTY

Transportation District #7

Prepared by the  
Vermont Agency of Transportation  
Policy & Planning Division  
in cooperation with  
U.S. Department of Transportation  
Federal Highway Administration

Mileage as of Feb. 10, 2007  
Map generated: October, 2007

SCALE: 1:6336



Vermont State Plane Coordinate System  
North American Datum of 1983  
SPCS\_Zone\_Identifier: 4400  
Geodetic Reference System 80  
2,000-meter grid, Easting - Northing

TOWN HWY. NO.	LENGTH IN MILES CLASS 3	LENGTH IN MILES CLASS 4
4	1.880	
5	0.760	
7	0.350	(0.620)
8	0.300	
10		(0.550)
11	0.060	
12	3.560	
13	0.180	
14	0.570	
17		(0.570)
19	0.640	
20	1.080	(0.140)
21	2.310	
22	0.300	
23		(0.400)
24	3.180	
25	1.130	
26	1.240	
27	0.910	
28	0.570	
29	0.060	(0.210)
30	2.860	(0.620)
31	0.430	
32	0.320	
33	0.430	(0.250)
34	0.020	
35	2.080	
37	0.140	
38		(0.020)
39	0.300	
40	0.340	
41	0.330	
42	0.090	
43	0.040	
44	0.070	
45	0.360	
46	0.090	1 (3.240)
47	0.250	2 (0.940)
<b>TOTAL</b>	<b>27.230</b>	<b>3.380</b>
<b>TOTAL</b>		<b>4.180</b>

**MILEAGE SUMMARY**

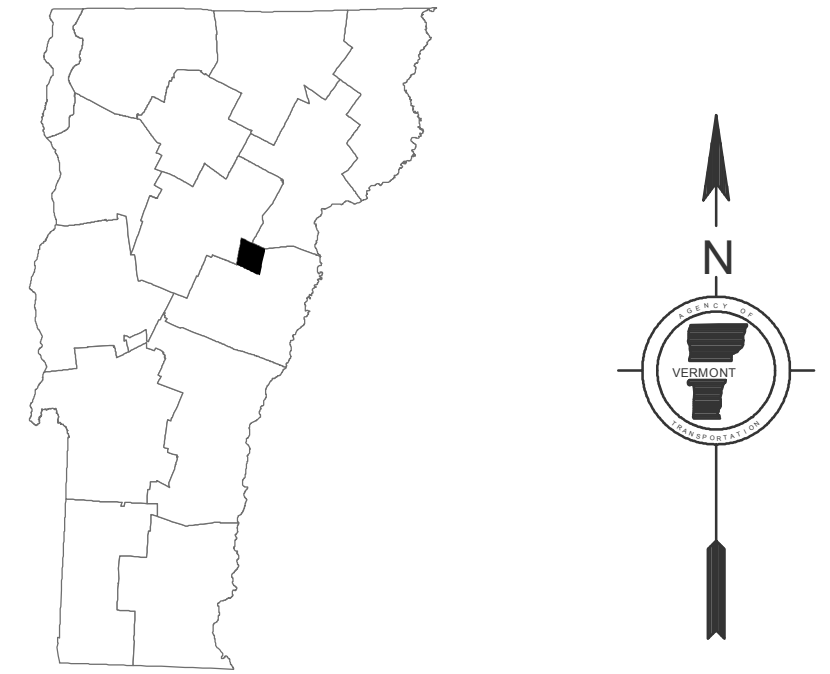
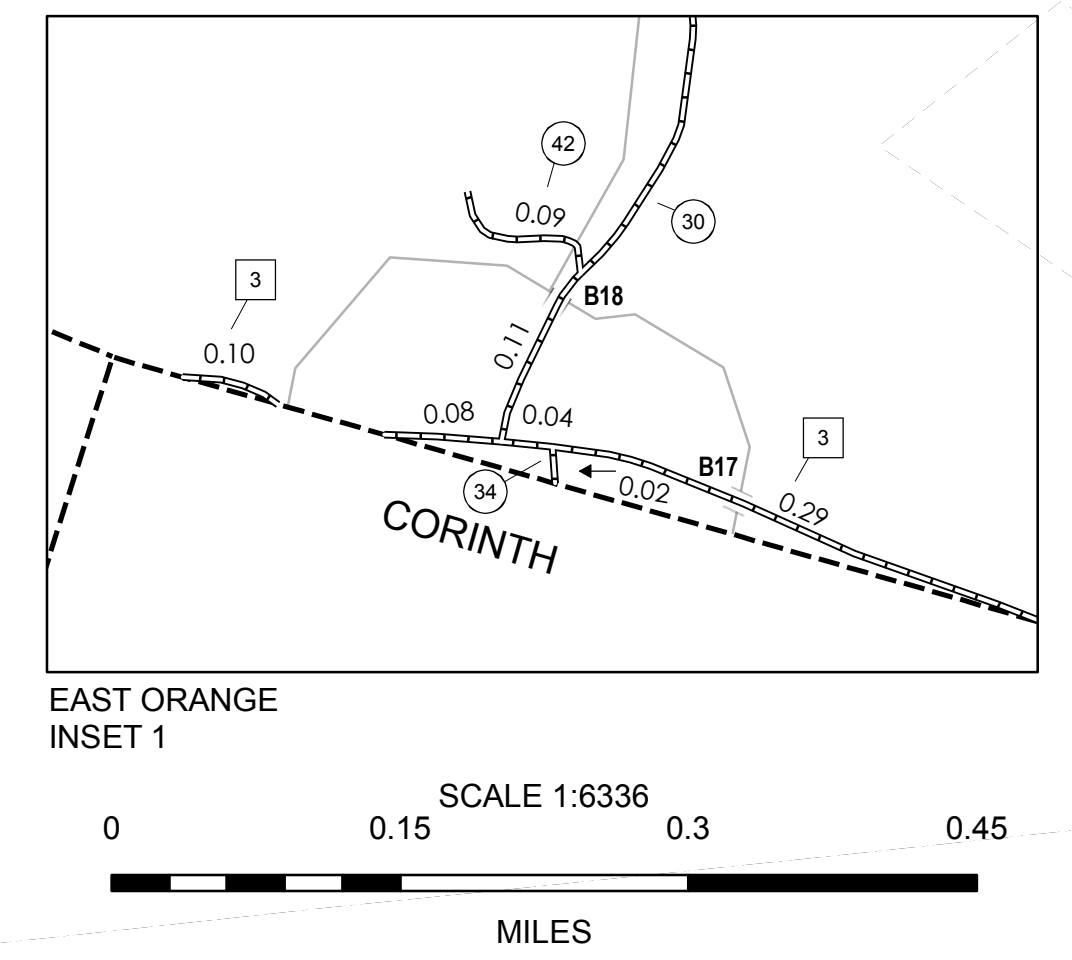
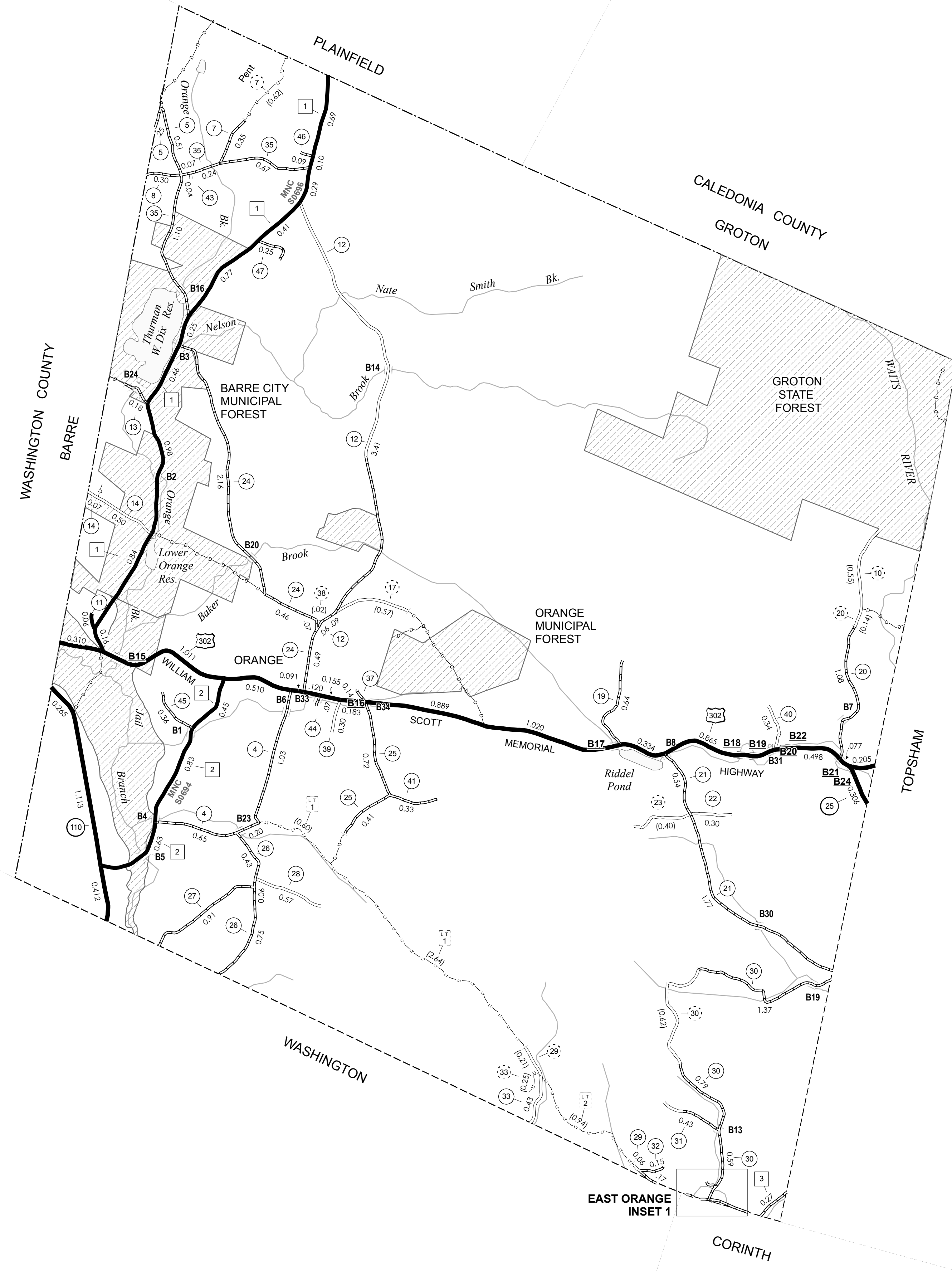
CLASS	LENGTH IN MILES
CLASS 2	
TH-1	4.950
TH-2	1.910
TH-3	0.780
<b>TOTAL CLASS 2</b>	<b>7.640</b>
CLASS 3	
<b>TOTAL CLASS 3</b>	<b>27.230</b>
<b>TOTAL TOWN</b>	<b>34.870</b>
STATE HIGHWAY	
VT-25	0.306
VT-110	1.790
<b>TOTAL STATE HIGHWAY</b>	<b>2.096</b>
US HIGHWAY	
US-302	6.268
<b>TOTAL US HIGHWAY</b>	<b>6.268</b>
<b>TOTAL STATE</b>	<b>8.364</b>

**TOTAL, TRAVELED HIGHWAYS, FEB. 10, 2007: 43.234**  
 (Excludes Class 4 and Legal Trail Mileage)

- HIGHWAYS**
- INTERSTATE
  - U.S. ROUTE
  - STATE ROUTE
  - CLASS 1
  - CLASS 2
  - CLASS 3
  - CLASS 4
  - LEGAL TRAIL
  - STATE - HARD SURFACE OR PAVED
  - TOWN - HARD SURFACE OR PAVED
  - GRAVEL
  - SOIL OR GRADED AND DRAINED EARTH
  - UNIMPROVED OR PRIMITIVE
  - IMPASSABLE OR UNTRAVELED
  - LEGAL TRAIL
  - DISCONTINUED
  - HIGHWAY CLASS CHANGE
  - RAILROAD
- FEDERAL CLASSIFICATION IDENTIFIER**
- FAU URBAN ARTERIAL OR COLLECTOR
  - MA MINOR ARTERIAL
  - MJC MAJOR COLLECTOR
  - MNC MINOR COLLECTOR
  - PA PRINCIPAL ARTERIAL
- PUBLIC LAND**
- POLITICAL SUBDIVISIONS
  - STATE BOUNDARY
  - COUNTY BOUNDARY
  - TOWN BOUNDARY
  - VILLAGE BOUNDARY
  - URBAN COMPACT BOUNDARY
- WATER BODIES**
- OPEN WATER
  - SWAMP
  - STREAM OR BROOK
- BRIDGE OR CULVERT**
- BRIDGE OR CULVERT GREATER THAN 20'
  - BRIDGE OR CULVERT 6' - 20'
- B34 STATE BRIDGE IDENTIFIER**  
**B34 TOWN BRIDGE IDENTIFIER**

**DISCLAIMER:**  
 The untraveled highways (laid-out town highways), discontinued highways, and legal trails shown hereon are those of which the Agency of Transportation has record; others may exist.  
 Highway and bridge data by the Agency of Transportation, Policy & Planning Division. All other data from the Vermont Center for Geographic Information.

Vermont State Plane Coordinate System  
 North American Datum of 1983  
 SPCS Zone Identifier: 4400  
 Geodetic Reference System 80  
 4,000-meter grid, Easting - Northing

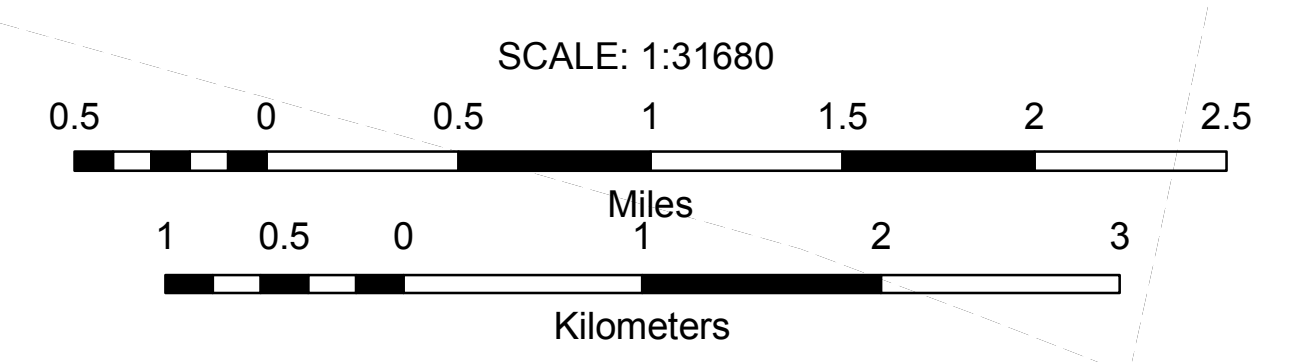


**VERMONT**  
**GENERAL HIGHWAY MAP**  
**Town of Orange**  
 ORANGE COUNTY

Transportation District #6

Prepared by the  
 Vermont Agency of Transportation  
 Policy & Planning Division  
 in cooperation with  
 U.S. Department of Transportation  
 Federal Highway Administration

Mileage as of: Feb. 10, 2007  
 Map generated: October, 2007



TOWN HWY. NO.	CLASS 3	CLASS 4	LENGTH IN MILES	LEGAL TRAIL NO.	LENGTH IN MILES
5		(0.59)	54 0.36	308 0.06	
7		(0.21)	55 0.18	310 0.18	
8	0.93		56 0.59	312 0.03	
9	1.03		59 3.46	314 0.04	
10	0.10		60 0.55	316 0.09	
11	0.76		61 0.81	318 0.77	
12	0.17		62 0.11	320 (0.25)	
13	0.56		63 0.16	322 0.19	
14	0.12		64 0.18	324 0.08	
15	1.05		65 0.15	326 0.03	
16	0.10		66 0.54	328 0.12	
17	0.07		67 1.06	330 0.05	
18		(0.19)	68 3.53	332 0.14	
19	0.14		69 0.10	334 0.07	
20		(0.18)	70 0.10	336 0.13	
22	0.05		71 3.76	338 0.27	
23	0.08		72 2.65	340 0.05	
24	1.16		73 0.51	342 0.16	
25	0.17		74 2.12	344 0.35	
26	3.48		75 0.45	346 0.10	
28	2.42		76 0.14	348 0.30	
29	0.50		78 2.29	354 0.12	
30	1.60		79 0.79	356 0.12	
31	1.07		80 0.10	358 0.36	
32	0.10		81 0.24	360 0.05	
33	1.54		83 0.21	362 0.31	
34	0.40		84 0.05	364 0.19	
35	0.25		85	366 0.53	
36	0.67	(0.08)	86	368 0.25	
37	0.10	(0.15)	87 0.13	372 0.18	
38	0.03		89 0.15	374 0.27	
39	0.08		89	376 0.17	
40	0.64	(0.10)	90 1.00	378 0.07	
41	0.30		91 0.06	380 0.04	
42	0.75		92 0.23	382 0.23	
43	1.19		94 0.33	384 0.18	
44	1.22		95 0.08	386 0.54	
45	0.83		97 0.24	390 0.10	
46	0.59		98 0.16	394 0.17	
47	0.40		99 0.10	396 0.04	
48	4.02		100 0.27	398 0.16	
49	0.27		300 0.03	400 0.14	
50	0.61		302 0.11	404 0.04	
51	1.70		304 0.17	406 0.81	
52	2.51		305 0.81	408 0.07	
53	1.48		306 0.15	410 0.12	
<b>TOTAL</b>			<b>72.62</b>	<b>2.49</b>	

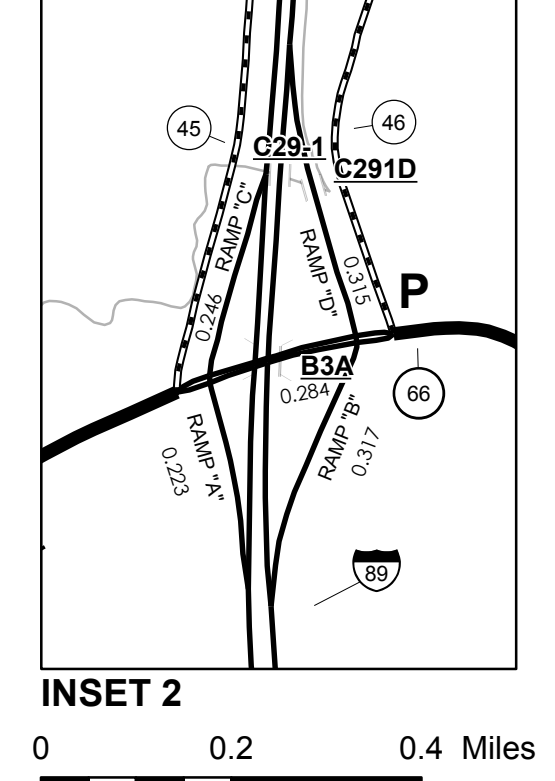
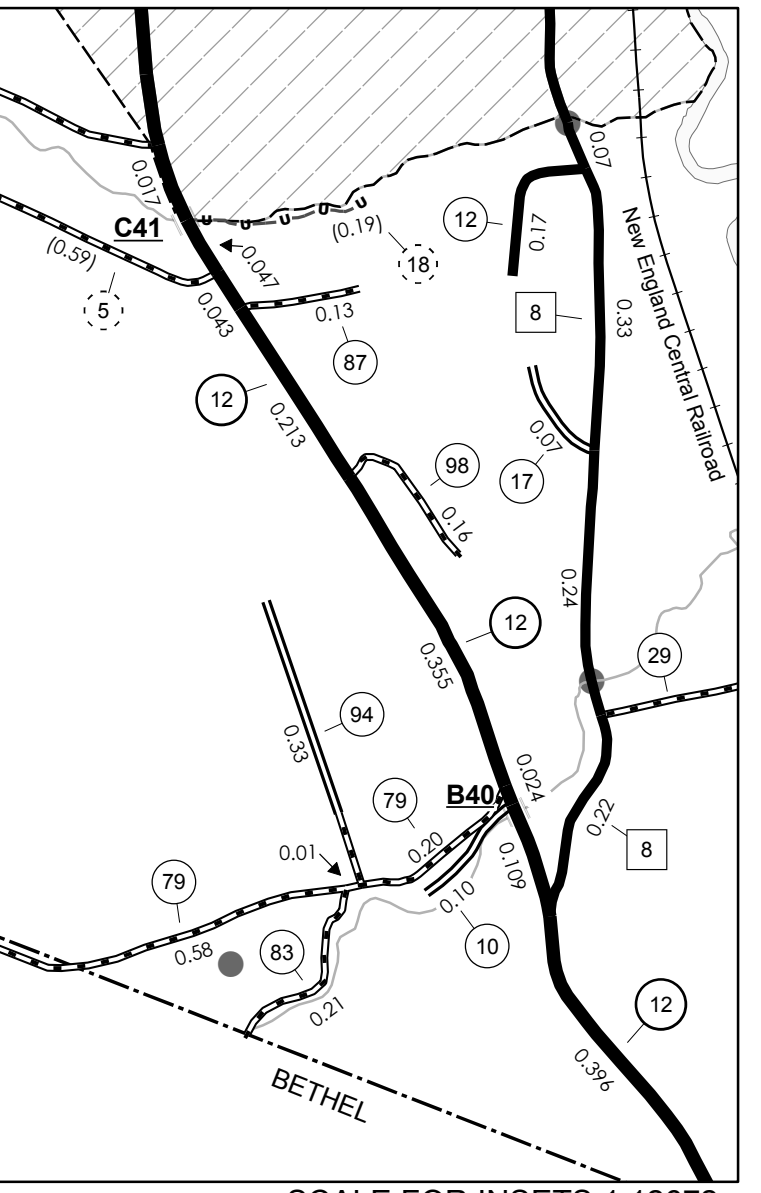
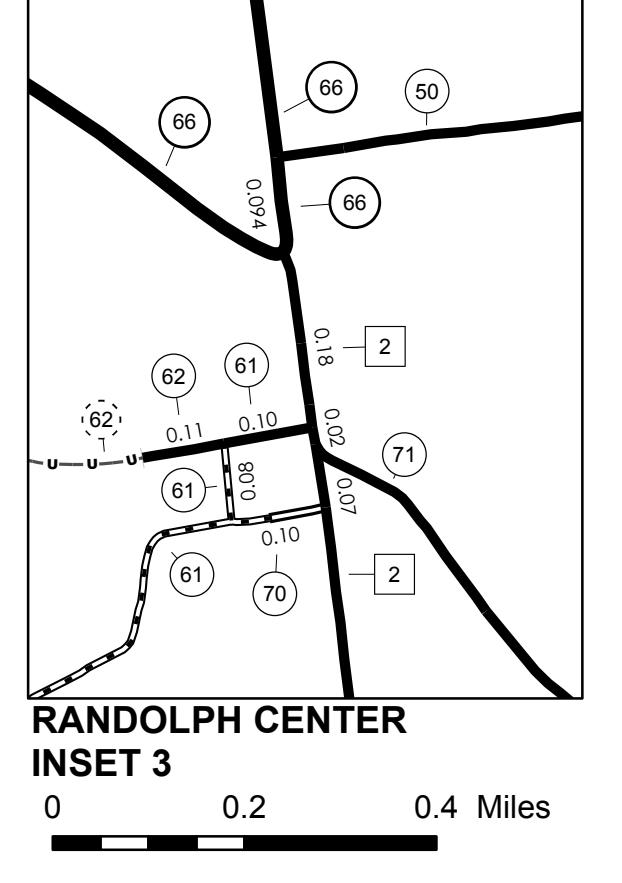
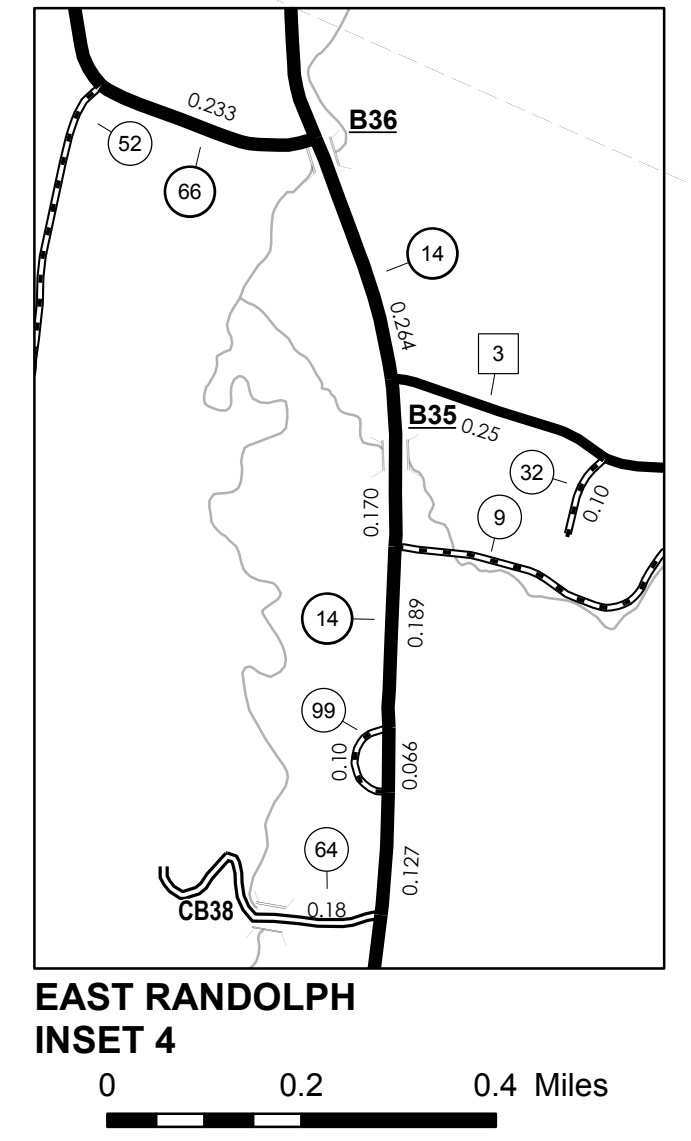
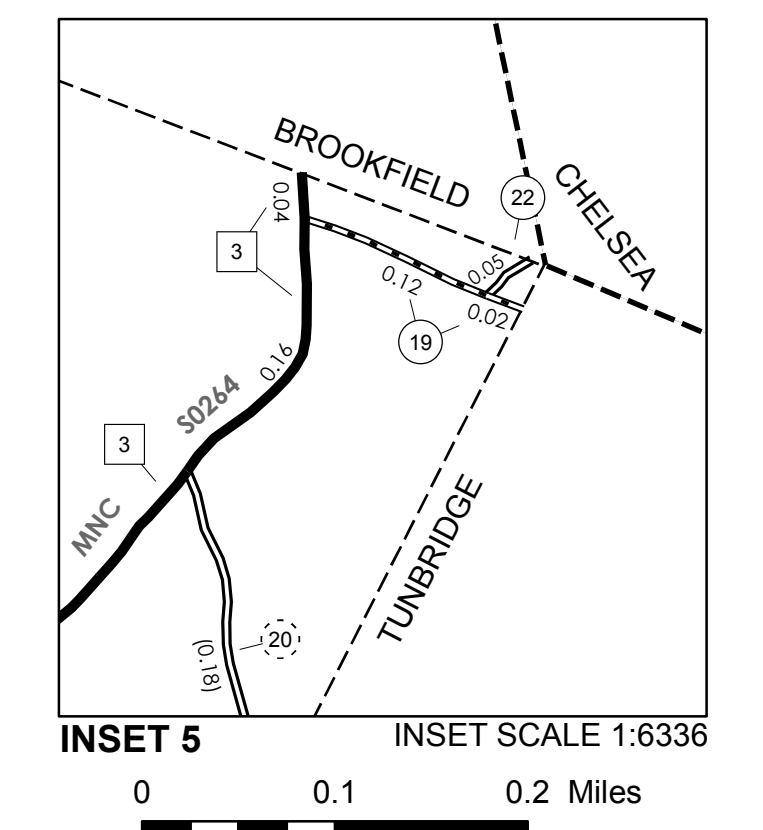
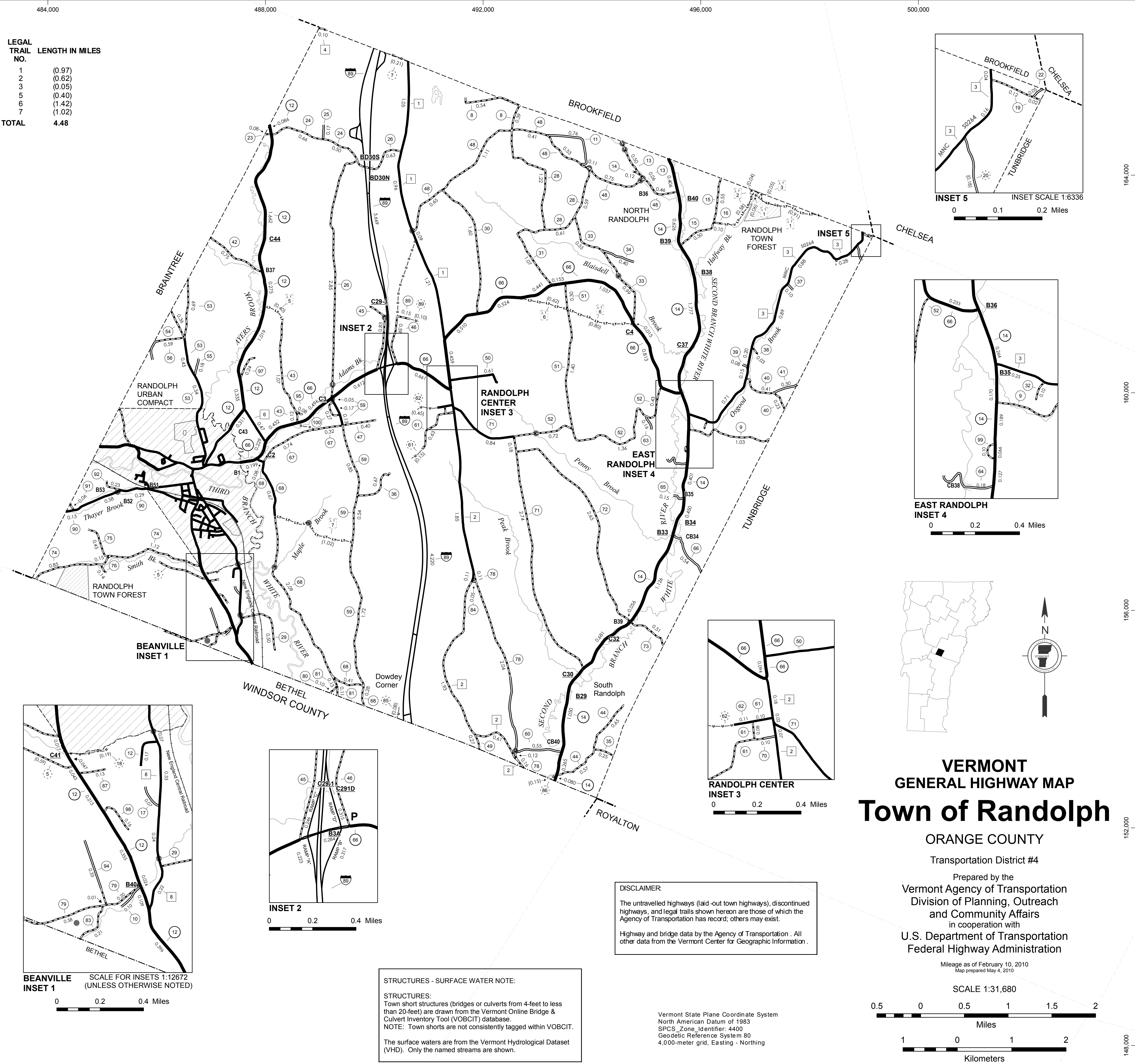
\* This portion of town highway is Class 3, but is functionally Class 4

**MILEAGE SUMMARY**

CLASS	LENGTH IN MILES	TOTAL CLASS	TOTAL TOWN
CLASS 1	1.603		
TH-1	0.398		
TH-2	0.429		
TH-3	0.030		
TH-4	0.746		
TOTAL CLASS 1	2.460		
CLASS 2	3.310		
TH-1	4.930		
TH-2	3.560		
TH-3	0.100		
TH-4	0.470		
TH-6	0.450		
TH-7	1.850		
TH-8	1.850		
TOTAL CLASS 2	14.670		
CLASS 3	72.620		
TOTAL CLASS 3	72.620		
TOTAL TOWN	89.750		
STATE HIGHWAY			
VT-12	5.155		
VT-12A	0.877		
VT-14	7.734		
VT-66	7.192		
TOTAL STATE HIGHWAY	20.958		
TOTAL STATE	20.958		
INTERSTATE			
I-89	7.889		
TOTAL INTERSTATE	7.889		
INTERSTATE - Ramp			
I-89	1.101		
TOTAL INTERSTATE - Ramp	1.101		
TOTAL INTERSTATE	8.990		

**TOTAL, TRAVELED HIGHWAYS, FEB. 10, 2010: 119.698**  
(Excludes Class 4 and Legal Trail Mileage)

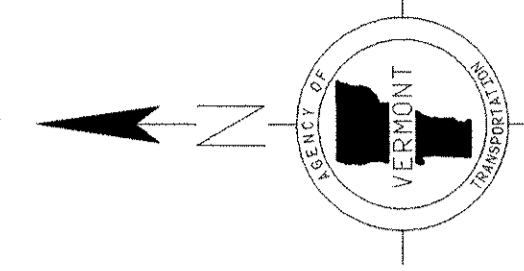
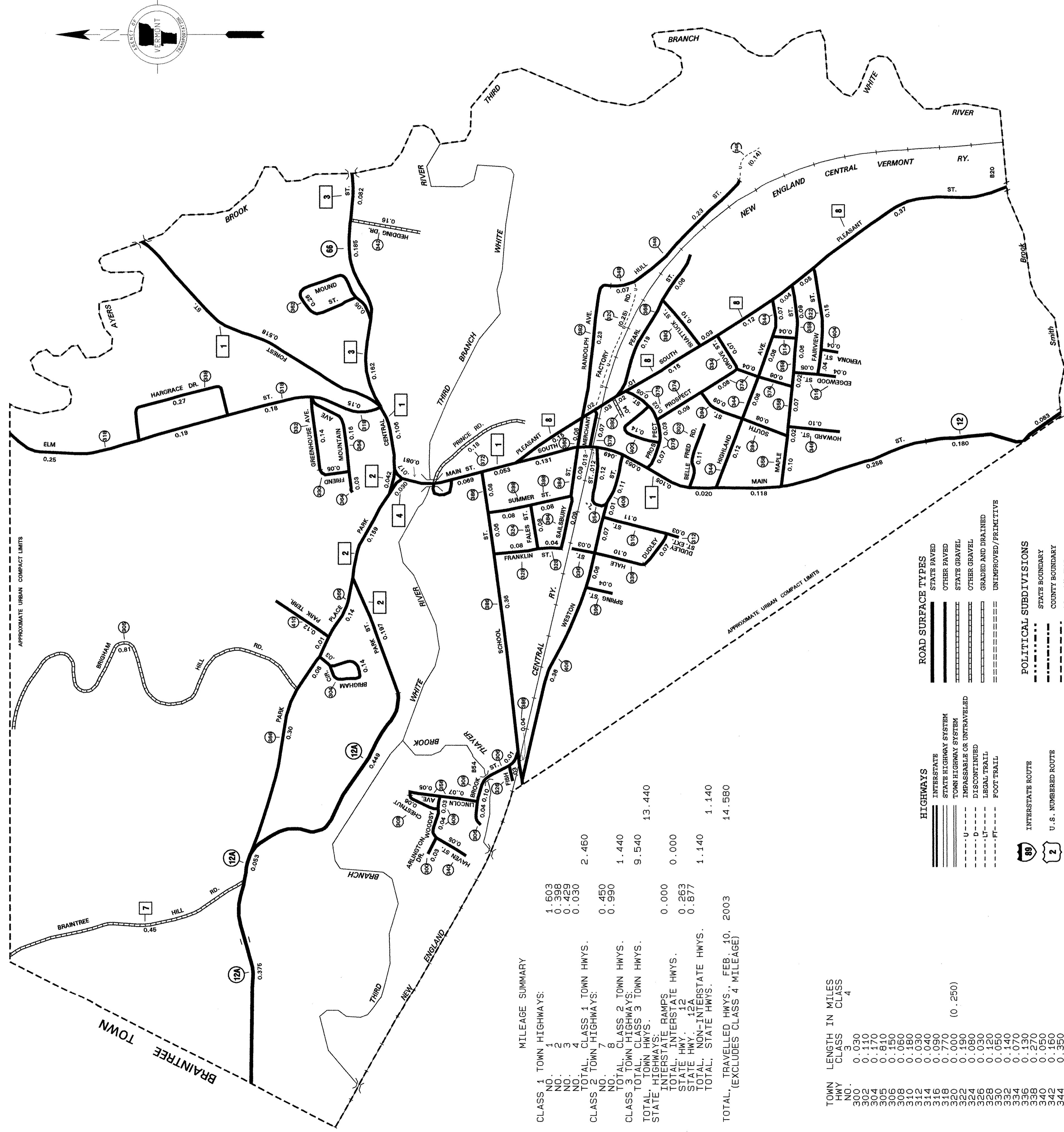
- HIGHWAYS**
- INTERSTATE
  - U.S. ROUTE
  - STATE ROUTE
  - CLASS 1
  - CLASS 2
  - CLASS 3
  - CLASS 4
  - LEGAL TRAIL
  - INTERSTATE OR DIVIDED HIGHWAY
  - STATE - HARD SURFACE OR PAVED
  - TOWN - HARD SURFACE OR PAVED
  - GRAVEL
  - SOIL OR GRADED AND DRAINED EARTH
  - UNIMPROVED OR PRIMITIVE
  - IMPASSABLE OR UNTRAVELED
  - LEGAL TRAIL
  - DISCONTINUED
  - HIGHWAY CLASS CHANGE
  - RAILROAD
- PUBLIC LAND**
- POLITICAL SUBDIVISIONS**
- STATE BOUNDARY
  - COUNTY BOUNDARY
  - TOWN BOUNDARY
  - VILLAGE BOUNDARY
  - URBAN COMPACT BOUNDARY
  - WATER BODIES
  - STREAM OR BROOK
- BRIDGE OR CULVERT**
- BRIDGE OR CULVERT GREATER THAN 20'
  - BRIDGE OR CULVERT 6' - 20'
  - TOWN SHORT STRUCTURE
- B34 / C34 STATE BRIDGE OR CULVERT IDENTIFIER**
- B34 / C34 TOWN BRIDGE OR CULVERT IDENTIFIER**
- P PARK AND RIDE**
- FEDERAL CLASSIFICATION IDENTIFIER**
- FAU URBAN ARTERIAL OR COLLECTOR
  - MA MINOR ARTERIAL
  - MJC MAJOR COLLECTOR
  - MNC MINOR COLLECTOR
  - PA PRINCIPAL ARTERIAL



**DISCLAIMER:**  
The untraveled highways (laid-out town highways), discontinued highways, and legal trails shown hereon are those of which the Agency of Transportation has record; others may exist.  
Highway and bridge data by the Agency of Transportation. All other data from the Vermont Center for Geographic Information.

**STRUCTURES - SURFACE WATER NOTE:**  
STRUCTURES: Town short structures (bridges or culverts from 4-feet to less than 20-feet) are drawn from the Vermont Online Bridge & Culvert Inventory Tool (VOBCIT) database. NOTE: Town shorts are not consistently tagged within VOBCIT.  
The surface waters are from the Vermont Hydrological Dataset (VHD). Only the named streams are shown.

**VERMONT GENERAL HIGHWAY MAP**  
**Town of Randolph**  
ORANGE COUNTY  
Transportation District #4  
Prepared by the Vermont Agency of Transportation  
Division of Planning, Outreach and Community Affairs  
in cooperation with  
U.S. Department of Transportation  
Federal Highway Administration  
Mileage as of February 10, 2010  
Map prepared May 4, 2010  
SCALE 1:31,680  
0.5 0 0.5 1 1.5 2 Miles  
1 0 1 2 Kilometers



**MILEAGE SUMMARY**

<b>CLASS 1 TOWN HIGHWAYS:</b>	
NO.	1,603
LENGTH	0.398
NO.	0.429
LENGTH	0.030
<b>TOTAL, CLASS 1 TOWN HWYS.</b>	<b>2.460</b>
<b>CLASS 2 TOWN HIGHWAYS:</b>	
NO.	0.450
LENGTH	0.950
<b>TOTAL, CLASS 2 TOWN HWYS.</b>	<b>1.440</b>
<b>CLASS 3 TOWN HIGHWAYS:</b>	
NO.	9,540
LENGTH	13.440
<b>TOTAL, CLASS 3 TOWN HWYS.</b>	<b>13.440</b>
<b>STATE HIGHWAYS:</b>	
INTERSTATE RAMP	0.000
TOTAL, INTERSTATE HWYS.	0.000
STATE HWY. 12	0.263
TOTAL, STATE HWYS.	0.263
TOTAL, NON-INTERSTATE HWYS.	1.140
<b>TOTAL, TRAVELLED HWYS., FEB. 10, 2003</b>	<b>14.580</b>
<b>(EXCLUDES CLASS 4 MILEAGE)</b>	

TOWN HWY CLASS	LENGTH IN MILES
3	0.030
4	0.110
5	0.170
6	0.140
7	0.180
8	0.060
9	0.180
10	0.030
11	0.040
12	0.090
13	0.770
14	0.000
15	0.000
16	0.080
17	0.080
18	0.030
19	0.120
20	0.050
21	0.050
22	0.140
23	0.070
24	0.130
25	0.060
26	0.160
27	0.350
28	0.100
29	0.300
30	0.120
31	0.120
32	0.080
33	0.310
34	0.190
35	0.530
36	0.250
37	0.180
38	0.270
39	0.070
40	0.040
41	0.230
42	0.180
43	0.540
44	0.100
45	0.170
46	0.060
47	0.140
48	0.040
49	0.070
50	0.120
<b>TOTAL</b>	<b>9.540</b>

**HIGHWAYS**

- INTERSTATE
- STATE HIGHWAY SYSTEM
- TOWN HIGHWAY SYSTEM
- IMPASSABLE OR UNTRAVELED
- DISCONTINUED
- LEGAL TRAIL
- FOOT-TRAIL

**ROAD SURFACE TYPES**

- STATE PAVED
- OTHER PAVED
- STATE GRAVEL
- OTHER GRAVEL
- GRADED AND DRAINED
- UNIMPROVED/PRIMITIVE

**POLITICAL SUBDIVISIONS**

- STATE BOUNDARY
- COUNTY BOUNDARY
- TOWN BOUNDARY
- CITY BOUNDARY
- VILLAGE BOUNDARY
- URBAN COMPACT BOUNDARY

**NATURAL FEATURES**

- SINGLE LINE STREAM
- OPEN WATER
- SWAMP


**MISCELLANEOUS**

- DAM
- BRIDGE OR CULVERT < 6'
- BRIDGE OR CULVERT 6'-20'
- BRIDGE GREATER THAN 20'
- COVERED BRIDGE
- AIRPORT TERMINAL

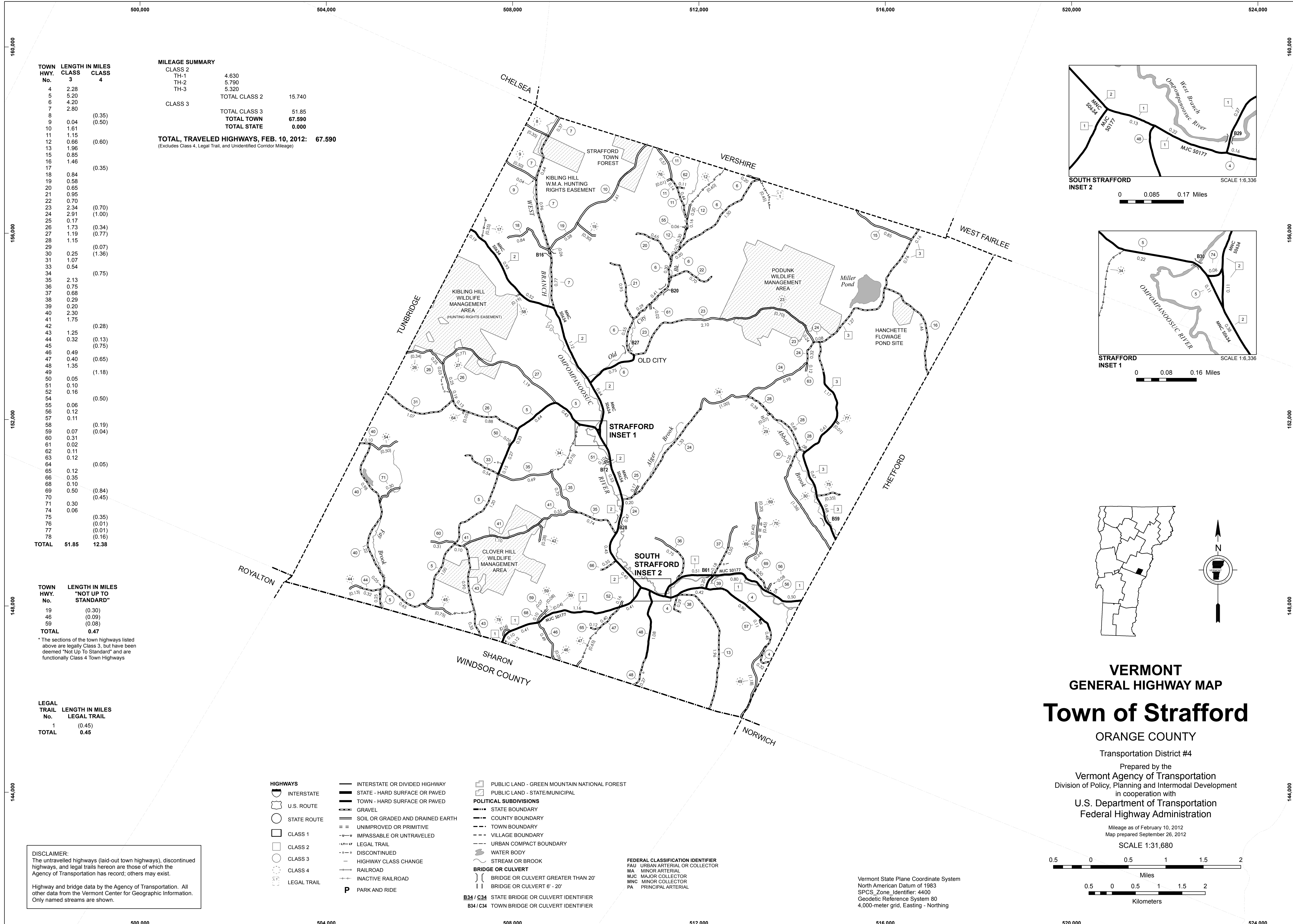
# GENERAL HIGHWAY MAP

## URBAN COMPACT OF RANDOLPH

PREPARED BY THE  
VERMONT AGENCY OF TRANSPORTATION  
PROGRAM DEVELOPMENT DIVISION



**DISCLAIMER:**  
Highway and bridge data by Vermont Agency of Transportation, Division of Technical Center for Geographic Information.



TOWN HWY. No.	LENGTH IN MILES CLASS 3	CLASS 4
4	2.28	
5	5.20	
6	4.20	
7	2.80	
8		(0.35)
9	0.04	(0.50)
10	1.61	
11	1.15	
12	0.66	(0.60)
13	1.96	
15	0.85	
16	1.46	
17		(0.35)
18	0.84	
19	0.58	
20	0.65	
21	0.95	
22	0.70	
23	2.34	(0.70)
24	2.91	(1.00)
25	0.17	
26	1.73	(0.34)
27	1.19	(0.77)
28	1.15	
29		(0.07)
30	0.25	(1.36)
31	1.07	
33	0.54	
34		(0.75)
35	2.13	
36	0.75	
37	0.68	
38	0.29	
39	0.20	
40	2.30	
41	1.75	
42		(0.28)
43	1.25	
44	0.32	(0.13)
45		(0.75)
46	0.49	
47	0.40	(0.65)
48	1.35	
49		(1.18)
50	0.05	
51	0.10	
52	0.16	
54		(0.50)
55	0.06	
56	0.12	
57	0.11	
58		(0.19)
59	0.07	(0.04)
60	0.31	
61	0.02	
62	0.11	
63	0.12	
64		(0.05)
65	0.12	
66	0.35	
68	0.10	
69	0.50	(0.84)
70		(0.45)
71	0.30	
74	0.06	
75		(0.35)
76		(0.01)
77		(0.01)
78		(0.16)
<b>TOTAL</b>	<b>51.85</b>	<b>12.38</b>

TOWN HWY. No.	LENGTH IN MILES "NOT UP TO STANDARD"
19	(0.30)
46	(0.09)
59	(0.08)
<b>TOTAL</b>	<b>0.47</b>

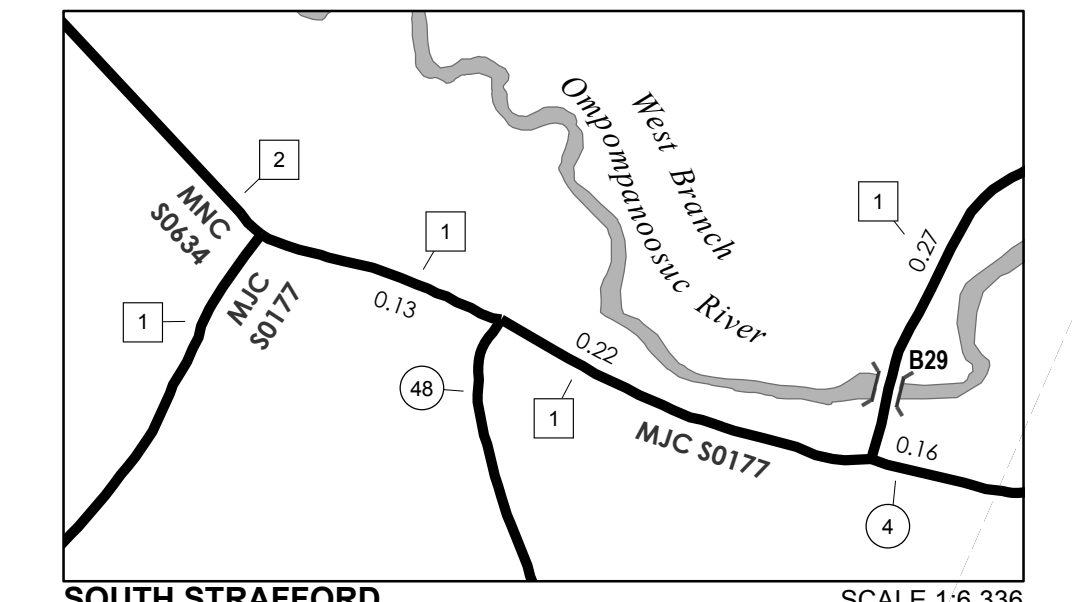
\* The sections of the town highways listed above are legally Class 3, but have been deemed "Not Up To Standard" and are functionally Class 4 Town Highways

LEGAL TRAIL No.	LENGTH IN MILES LEGAL TRAIL
1	(0.45)
<b>TOTAL</b>	<b>0.45</b>

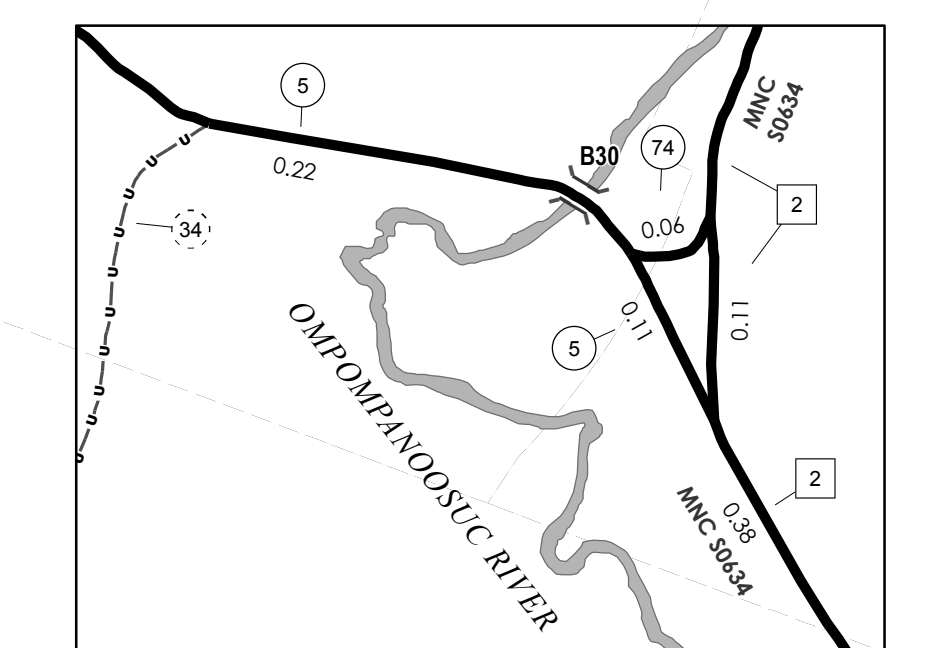
**MILEAGE SUMMARY**

CLASS	LENGTH	TOTAL
CLASS 2		
TH-1	4.630	
TH-2	5.790	
TH-3	5.320	
<b>TOTAL CLASS 2</b>	<b>15.740</b>	
CLASS 3		
<b>TOTAL CLASS 3</b>	<b>51.85</b>	
<b>TOTAL TOWN</b>	<b>67.590</b>	
<b>TOTAL STATE</b>	<b>0.000</b>	

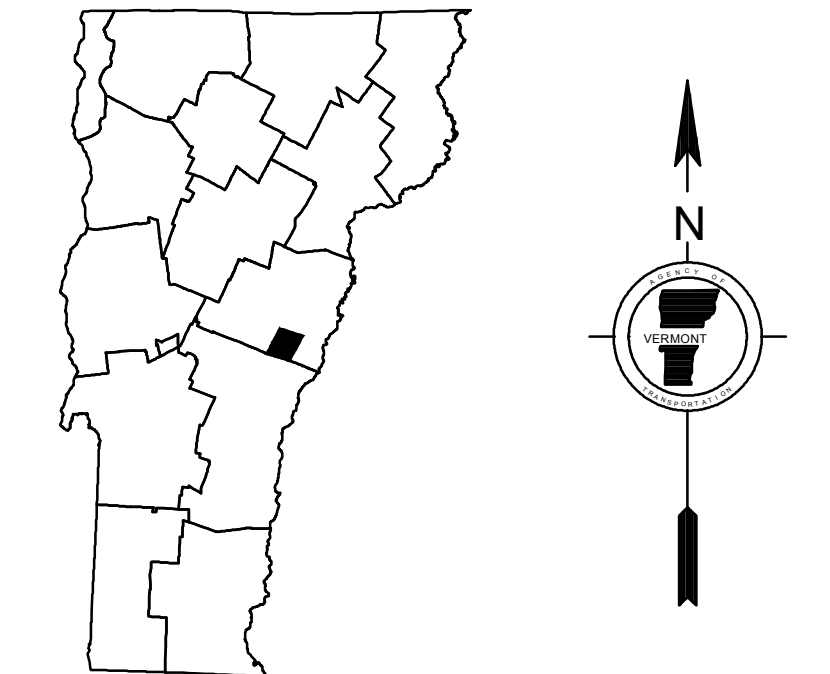
**TOTAL, TRAVELED HIGHWAYS, FEB. 10, 2012: 67.590**  
(Excludes Class 4, Legal Trail, and Unidentified Corridor Mileage)



SOUTH STRAFFORD INSET 2 SCALE 1:6,336



STRAFFORD INSET 1 SCALE 1:6,336



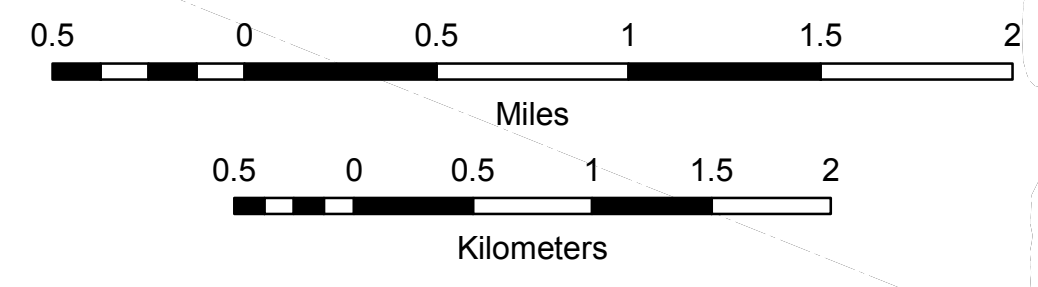
**VERMONT**  
**GENERAL HIGHWAY MAP**  
**Town of Strafford**

ORANGE COUNTY  
Transportation District #4

Prepared by the  
Vermont Agency of Transportation  
Division of Policy, Planning and Intermodal Development  
in cooperation with  
U.S. Department of Transportation  
Federal Highway Administration

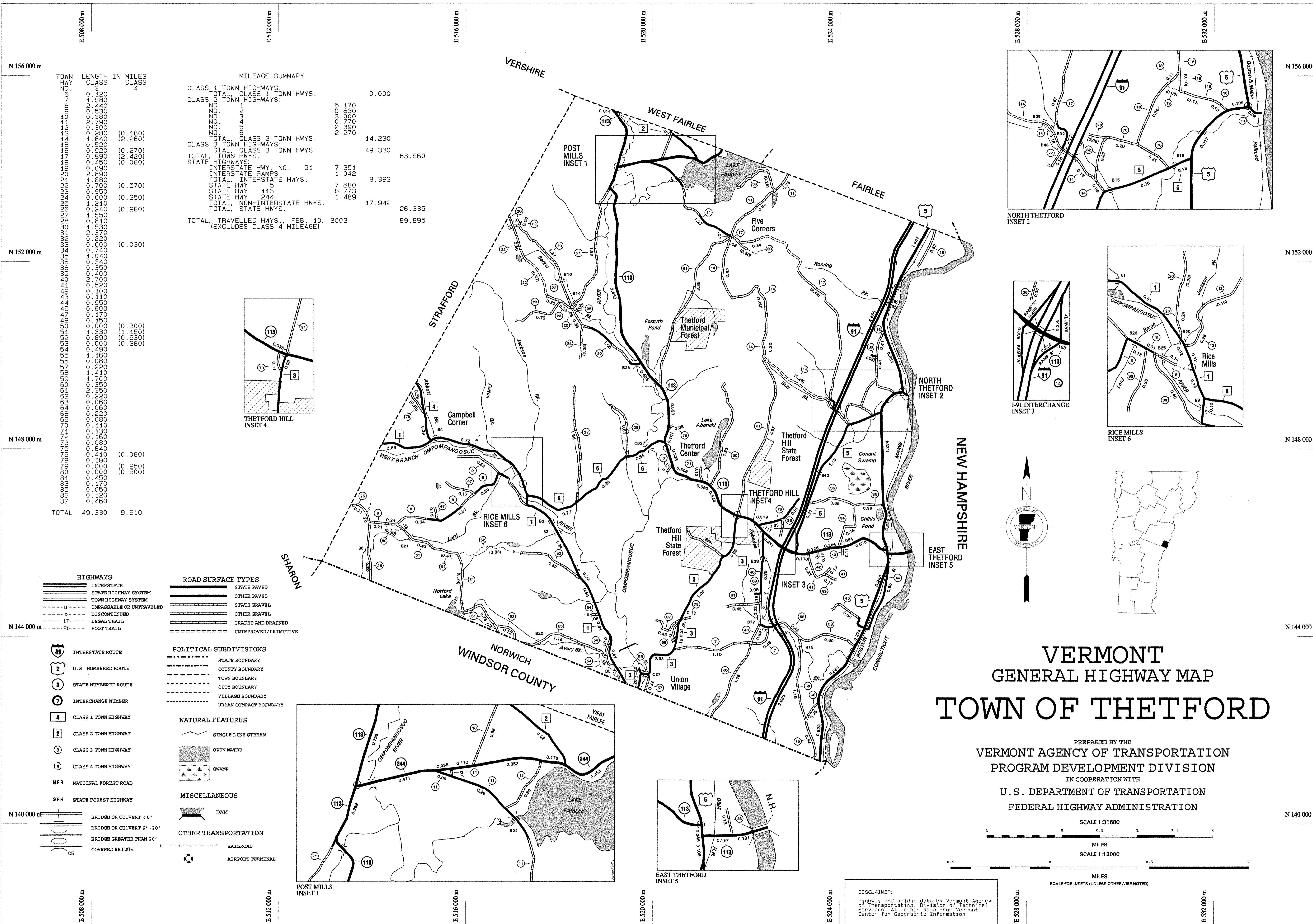
Mileage as of February 10, 2012  
Map prepared September 26, 2012

SCALE 1:31,680



- HIGHWAYS**
- INTERSTATE
  - U.S. ROUTE
  - STATE ROUTE
  - CLASS 1
  - CLASS 2
  - CLASS 3
  - CLASS 4
  - LEGAL TRAIL
- BRIDGE OR CULVERT**
- BRIDGE OR CULVERT GREATER THAN 20'
  - BRIDGE OR CULVERT 6' - 20'
- P** PARK AND RIDE
- HIGHWAYS**
- INTERSTATE OR DIVIDED HIGHWAY
  - STATE - HARD SURFACE OR PAVED
  - TOWN - HARD SURFACE OR PAVED
  - GRAVEL
  - SOIL OR GRADED AND DRAINED EARTH
  - UNIMPROVED OR PRIMITIVE
  - IMPASSABLE OR UNTRAVELED
  - LEGAL TRAIL
  - DISCONTINUED
  - HIGHWAY CLASS CHANGE
  - RAILROAD
  - INACTIVE RAILROAD
- PUBLIC LAND - GREEN MOUNTAIN NATIONAL FOREST**
- PUBLIC LAND - STATE/MUNICIPAL
- POLITICAL SUBDIVISIONS**
- STATE BOUNDARY
  - COUNTY BOUNDARY
  - TOWN BOUNDARY
  - VILLAGE BOUNDARY
  - URBAN COMPACT BOUNDARY
  - WATER BODY
  - DISCONTINUED
  - STREAM OR BROOK
- FEDERAL CLASSIFICATION IDENTIFIER**
- FAU URBAN ARTERIAL OR COLLECTOR
  - MA MINOR ARTERIAL
  - MJC MAJOR COLLECTOR
  - MNC MINOR COLLECTOR
  - PA PRINCIPAL ARTERIAL
- B34 / C34** STATE BRIDGE OR CULVERT IDENTIFIER  
**B34 / C34** TOWN BRIDGE OR CULVERT IDENTIFIER

Vermont State Plane Coordinate System  
North American Datum of 1983  
SPCS\_Zone\_Identifier: 4400  
Geodetic Reference System 80  
4,000-meter grid, Easting - Northing



MILEAGE SUMMARY

CLASS 1 TOWN HIGHWAYS:		0.000
TOTAL CLASS 1 TOWN HWYS.		
CLASS 2 TOWN HIGHWAYS:	5.170	
NO.:	0.6300	
NO.:	0.0000	
NO.:	0.7700	
NO.:	0.3900	
NO.:	0.2700	
TOTAL CLASS 2 TOWN HWYS.	14.230	
CLASS 3 TOWN HIGHWAYS:	49.330	63.560
TOTAL CLASS 3 TOWN HWYS.		
TOTAL TOWN HWYS.	63.560	
STATE HIGHWAYS:		
INTERSTATE HWY. NO. 91	7.351	
INTERSTATE RAMP	1.042	
TOTAL INTERSTATE HWYS.	8.393	
STATE HWY. 113	7.680	
STATE HWY. 244	8.773	
TOTAL NON-INTERSTATE HWYS.	17.942	26.335
TOTAL STATE HWYS.	26.335	
TOTAL TRAVELLED HWYS., FEB. 10, 2003	89.895	
(EXCLUDES CLASS 4 MILEAGE)		

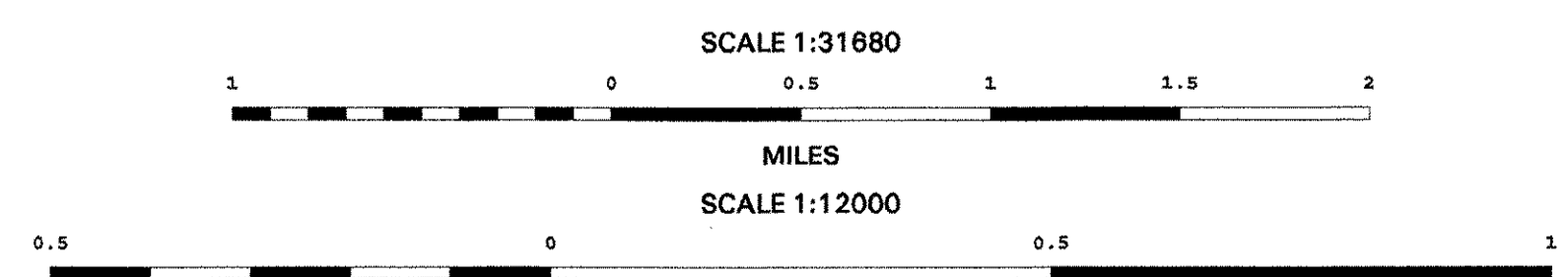
TOWN HWY NO.	LENGTH IN MILES	CLASS
1	0.120	4
2	0.580	4
3	0.440	4
4	0.330	4
5	0.380	4
6	0.390	4
7	0.300	4
8	0.280	4
9	0.160	4
10	0.260	4
11	0.270	4
12	0.420	4
13	0.080	4
14	0.450	4
15	0.390	4
16	0.220	4
17	0.110	4
18	0.110	4
19	0.110	4
20	0.110	4
21	0.110	4
22	0.110	4
23	0.110	4
24	0.110	4
25	0.110	4
26	0.110	4
27	0.110	4
28	0.110	4
29	0.110	4
30	0.110	4
31	0.110	4
32	0.110	4
33	0.110	4
34	0.110	4
35	0.110	4
36	0.110	4
37	0.110	4
38	0.110	4
39	0.110	4
40	0.110	4
41	0.110	4
42	0.110	4
43	0.110	4
44	0.110	4
45	0.110	4
46	0.110	4
47	0.110	4
48	0.110	4
49	0.110	4
50	0.110	4
51	0.110	4
52	0.110	4
53	0.110	4
54	0.110	4
55	0.110	4
56	0.110	4
57	0.110	4
58	0.110	4
59	0.110	4
60	0.110	4
61	0.110	4
62	0.110	4
63	0.110	4
64	0.110	4
65	0.110	4
66	0.110	4
67	0.110	4
68	0.110	4
69	0.110	4
70	0.110	4
71	0.110	4
72	0.110	4
73	0.110	4
74	0.110	4
75	0.110	4
76	0.110	4
77	0.110	4
78	0.110	4
79	0.110	4
80	0.110	4
81	0.110	4
82	0.110	4
83	0.110	4
84	0.110	4
85	0.110	4
86	0.110	4
87	0.110	4
88	0.110	4
89	0.110	4
90	0.110	4
91	0.110	4
92	0.110	4
93	0.110	4
94	0.110	4
95	0.110	4
96	0.110	4
97	0.110	4
98	0.110	4
99	0.110	4
100	0.110	4
TOTAL	49.330	9.910

- HIGHWAYS**
- INTERSTATE
  - STATE HIGHWAY SYSTEM
  - TOWN HIGHWAY SYSTEM
  - IMPASSABLE OR UNTRAVELLED
  - DISCONTINUED
  - LEGAL TRAIL
  - FOOT TRAIL
- ROAD SURFACE TYPES**
- STATE PAVED
  - OTHER PAVED
  - STATE GRAVEL
  - OTHER GRAVEL
  - GRADED AND DRAINED
  - UNIMPROVED/PRIMITIVE
- POLITICAL SUBDIVISIONS**
- STATE BOUNDARY
  - COUNTY BOUNDARY
  - TOWN BOUNDARY
  - CITY BOUNDARY
  - VILLAGE BOUNDARY
  - URBAN COMPACT BOUNDARY
- NATURAL FEATURES**
- SINGLE LINE STREAM
  - OPEN WATER
  - SWAMP
- MISCELLANEOUS**
- DAM
- OTHER TRANSPORTATION**
- RAILROAD
  - AIRPORT TERMINAL
- LEGEND**
- 85 INTERSTATE ROUTE
  - 2 U. S. NUMBERED ROUTE
  - 3 STATE NUMBERED ROUTE
  - 7 INTERCHANGE NUMBER
  - 4 CLASS 1 TOWN HIGHWAY
  - 2 CLASS 2 TOWN HIGHWAY
  - 3 CLASS 3 TOWN HIGHWAY
  - 5 CLASS 4 TOWN HIGHWAY
  - NFR NATIONAL FOREST ROAD
  - SFH STATE FOREST HIGHWAY
  - BRIDGE OR CULVERT < 6'
  - BRIDGE OR CULVERT 6' - 20'
  - BRIDGE GREATER THAN 20'
  - COVERED BRIDGE

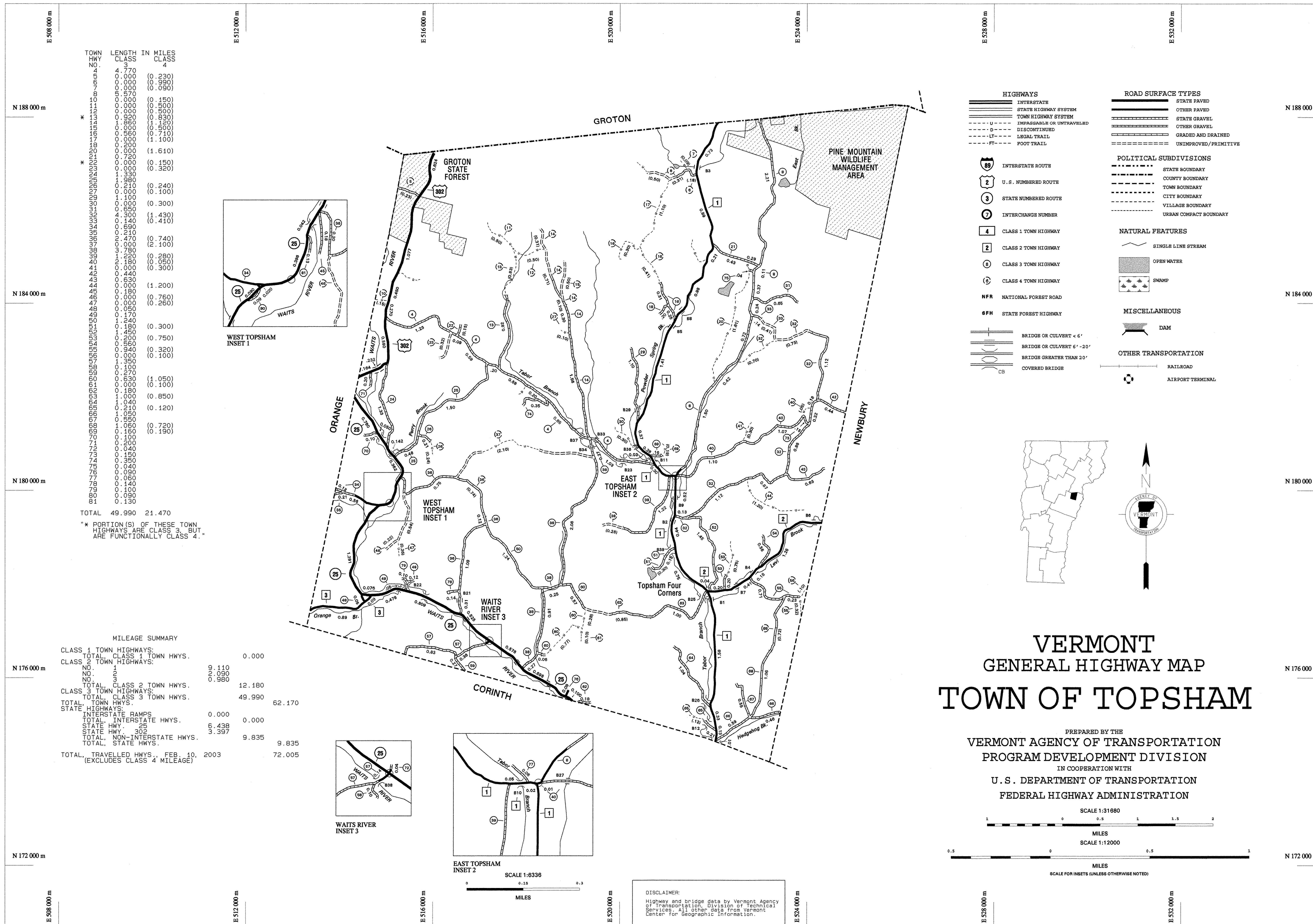
# VERMONT GENERAL HIGHWAY MAP

## TOWN OF THETFORD

PREPARED BY THE  
**VERMONT AGENCY OF TRANSPORTATION**  
 PROGRAM DEVELOPMENT DIVISION  
 IN COOPERATION WITH  
 U. S. DEPARTMENT OF TRANSPORTATION  
 FEDERAL HIGHWAY ADMINISTRATION



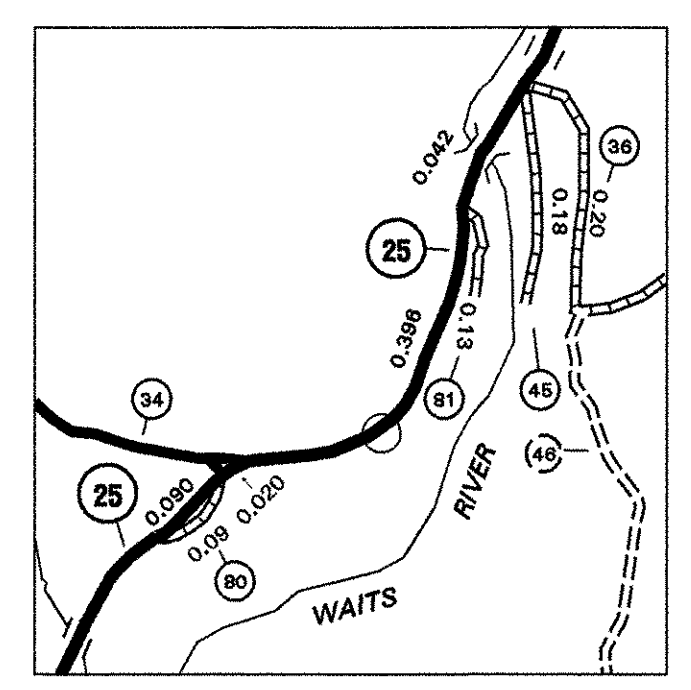
DISCLAIMER:  
 Highway and bridge data by Vermont Agency of Transportation, Division of Technical Services. All other data from Vermont Center for Geographic Information.



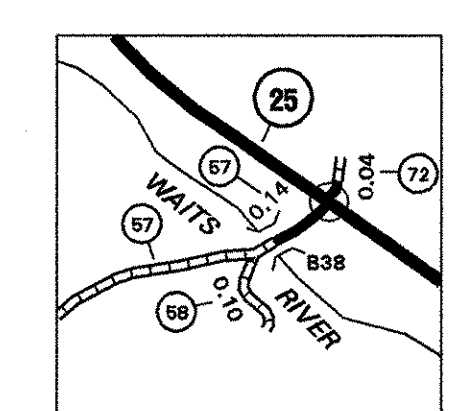
TOWN HWY NO.	LENGTH IN MILES CLASS
4	0.000 (0.230)
3	0.000 (0.990)
2	0.000 (0.090)
1	0.000 (0.150)
10	0.000 (0.500)
11	0.000 (0.500)
12	0.000 (0.500)
13	0.000 (0.500)
14	0.000 (0.500)
15	0.000 (0.500)
16	0.000 (0.500)
17	0.000 (0.500)
18	0.000 (0.500)
19	0.000 (0.500)
20	0.000 (0.500)
21	0.000 (0.500)
22	0.000 (0.500)
23	0.000 (0.500)
24	0.000 (0.500)
25	0.000 (0.500)
26	0.000 (0.500)
27	0.000 (0.500)
28	0.000 (0.500)
29	0.000 (0.500)
30	0.000 (0.500)
31	0.000 (0.500)
32	0.000 (0.500)
33	0.000 (0.500)
34	0.000 (0.500)
35	0.000 (0.500)
36	0.000 (0.500)
37	0.000 (0.500)
38	0.000 (0.500)
39	0.000 (0.500)
40	0.000 (0.500)
41	0.000 (0.500)
42	0.000 (0.500)
43	0.000 (0.500)
44	0.000 (0.500)
45	0.000 (0.500)
46	0.000 (0.500)
47	0.000 (0.500)
48	0.000 (0.500)
49	0.000 (0.500)
50	0.000 (0.500)
51	0.000 (0.500)
52	0.000 (0.500)
53	0.000 (0.500)
54	0.000 (0.500)
55	0.000 (0.500)
56	0.000 (0.500)
57	0.000 (0.500)
58	0.000 (0.500)
59	0.000 (0.500)
60	0.000 (0.500)
61	0.000 (0.500)
62	0.000 (0.500)
63	0.000 (0.500)
64	0.000 (0.500)
65	0.000 (0.500)
66	0.000 (0.500)
67	0.000 (0.500)
68	0.000 (0.500)
69	0.000 (0.500)
70	0.000 (0.500)
71	0.000 (0.500)
72	0.000 (0.500)
73	0.000 (0.500)
74	0.000 (0.500)
75	0.000 (0.500)
76	0.000 (0.500)
77	0.000 (0.500)
78	0.000 (0.500)
79	0.000 (0.500)
80	0.000 (0.500)
81	0.000 (0.500)
TOTAL	49.990 21.470

\* PORTION(S) OF THESE TOWN HIGHWAYS ARE CLASS 3, BUT ARE FUNCTIONALLY CLASS 4.

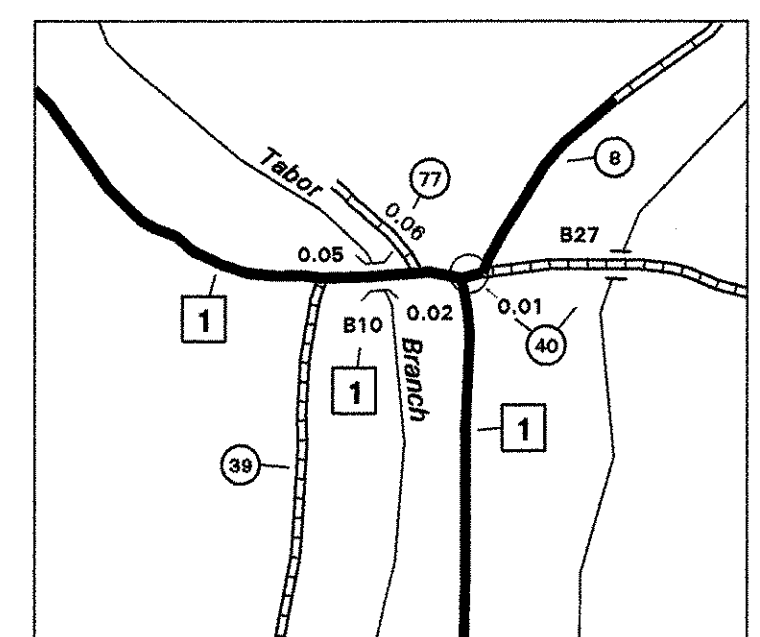
MILEAGE SUMMARY	
CLASS 1 TOWN HIGHWAYS:	
TOTAL CLASS 1 TOWN HWYS.	0.000
CLASS 2 TOWN HIGHWAYS:	
TOTAL CLASS 2 TOWN HWYS.	12.180
CLASS 3 TOWN HIGHWAYS:	
TOTAL CLASS 3 TOWN HWYS.	49.990
TOTAL TOWN HWYS.	62.170
STATE HIGHWAYS:	
INTERSTATE RAMPS	0.000
TOTAL INTERSTATE HWYS.	0.000
STATE HWY. 25	6.438
STATE HWY. 302	3.397
TOTAL NON-INTERSTATE HWYS.	9.835
TOTAL STATE HWYS.	9.835
TOTAL TRAVELLED HWYS., FEB. 10, 2003	72.005
(EXCLUDES CLASS 4 MILEAGE)	




WEST TOPSHAM INSET 1



WAITS RIVER INSET 3



EAST TOPSHAM INSET 2



SCALE 1:6336

**HIGHWAYS**

- INTERSTATE
- STATE HIGHWAY SYSTEM
- TOWN HIGHWAY SYSTEM
- IMPASSABLE OR UNTRAVELED
- DISCONTINUED
- LEGAL TRAIL
- FOOT TRAIL

**ROAD SURFACE TYPES**

- STATE PAVED
- OTHER PAVED
- STATE GRAVEL
- OTHER GRAVEL
- GRADED AND DRAINED
- UNIMPROVED/PRIMITIVE

**POLITICAL SUBDIVISIONS**

- STATE BOUNDARY
- COUNTY BOUNDARY
- TOWN BOUNDARY
- CITY BOUNDARY
- VILLAGE BOUNDARY
- URBAN COMPACT BOUNDARY

**NATURAL FEATURES**

- SINGLE LINE STREAM
- OPEN WATER
- SWAMP

**MISCELLANEOUS**


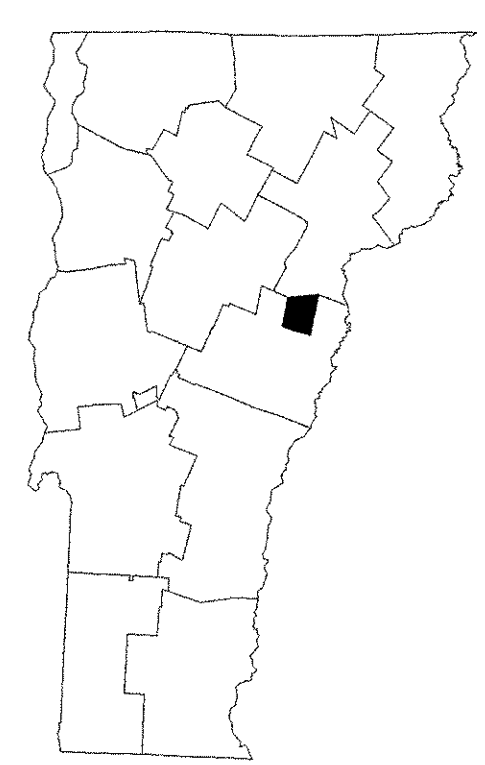
- DAM

**OTHER TRANSPORTATION**

- RAILROAD
- AIRPORT TERMINAL

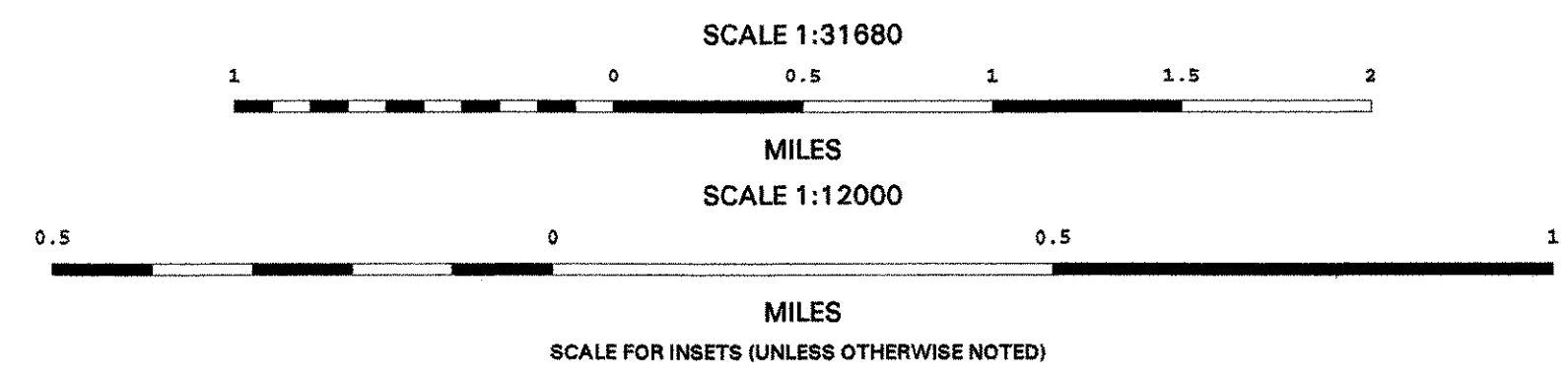
**SYMBOLS:**

- 89: INTERSTATE ROUTE
- 2: U.S. NUMBERED ROUTE
- 3: STATE NUMBERED ROUTE
- 7: INTERCHANGE NUMBER
- 4: CLASS 1 TOWN HIGHWAY
- 2: CLASS 2 TOWN HIGHWAY
- 8: CLASS 3 TOWN HIGHWAY
- 5: CLASS 4 TOWN HIGHWAY
- NFR: NATIONAL FOREST ROAD
- SFH: STATE FOREST HIGHWAY
- BRIDGE OR CULVERT < 6'
- BRIDGE OR CULVERT 6' - 20'
- BRIDGE GREATER THAN 20'
- CB: COVERED BRIDGE

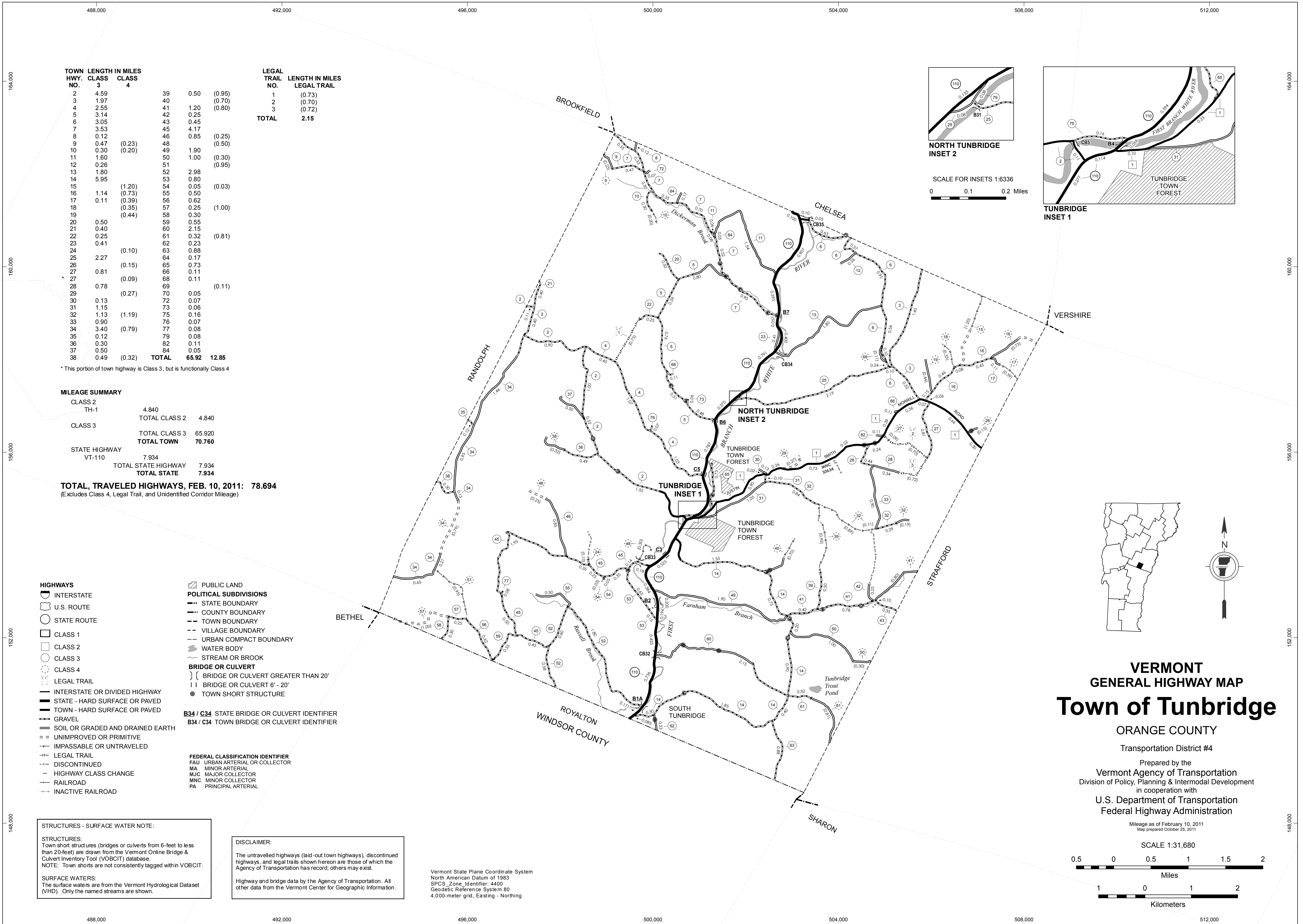


# VERMONT GENERAL HIGHWAY MAP TOWN OF TOPSHAM

PREPARED BY THE VERMONT AGENCY OF TRANSPORTATION PROGRAM DEVELOPMENT DIVISION IN COOPERATION WITH U.S. DEPARTMENT OF TRANSPORTATION FEDERAL HIGHWAY ADMINISTRATION



DISCLAIMER: Highway and bridge data by Vermont Agency of Transportation, Division of Technical Services. All other data from Vermont Center for Geographic Information.



TOWN HWY. NO.	LENGTH IN MILES CLASS 3	LENGTH IN MILES CLASS 4	LEGAL TRAIL NO.	LENGTH IN MILES LEGAL TRAIL
2	4.59		39	0.50 (0.95)
3	1.97		40	0.70 (0.70)
4	2.55		41	1.20 (0.80)
5	3.14		42	0.25
6	3.05		43	0.45
7	3.53		45	4.17
8	0.12		46	0.85 (0.25)
9	0.47 (0.23)		48	0.50 (0.50)
10	0.30 (0.20)		49	1.90 (0.30)
11	1.60		50	1.00 (0.95)
12	0.26		51	
13	1.80		52	2.98
14	5.95		53	0.80
15		(1.20)	54	0.05 (0.03)
16	1.14 (0.73)		55	0.50
17	0.11 (0.39)		56	0.62
18		(0.35)	57	0.25 (1.00)
19		(0.44)	58	0.30
20	0.50		59	0.55
21	0.40		60	2.15
22	0.25		61	0.32 (0.81)
23	0.41		62	0.23
24		(0.10)	63	0.88
25	2.27		64	0.17
26		(0.15)	65	0.73
27	0.81		66	0.11
27		(0.09)	68	0.11
28	0.78		69	
29		(0.27)	70	0.05 (0.11)
30	0.13		72	0.07
31	1.15		73	0.06
32	1.13 (1.19)		75	0.16
33	0.90		76	0.07
34	3.40 (0.79)		77	0.08
35	0.12		79	0.08
36	0.30		82	0.11
37	0.50		84	0.05
38	0.49 (0.32)		TOTAL	65.92 12.85

\* This portion of town highway is Class 3, but is functionally Class 4

**MILEAGE SUMMARY**

CLASS 2	4.840	TOTAL CLASS 2	4.840
CLASS 3		TOTAL CLASS 3	65.920
		TOTAL TOWN	70.760
STATE HIGHWAY	7.934	TOTAL STATE HIGHWAY	7.934
VT-110		TOTAL STATE	7.934

**TOTAL, TRAVELED HIGHWAYS, FEB. 10, 2011: 78.694**  
(Excludes Class 4, Legal Trail, and Unidentified Corridor Mileage)

- HIGHWAYS**
- INTERSTATE
  - U.S. ROUTE
  - STATE ROUTE
  - CLASS 1
  - CLASS 2
  - CLASS 3
  - CLASS 4
  - LEGAL TRAIL
  - INTERSTATE OR DIVIDED HIGHWAY
  - STATE - HARD SURFACE OR PAVED
  - TOWN - HARD SURFACE OR PAVED
  - GRAVEL
  - SOIL OR GRADED AND DRAINED EARTH
  - UNIMPROVED OR PRIMITIVE
  - IMPASSABLE OR UNTRAVELED
  - LEGAL TRAIL
  - DISCONTINUED
  - HIGHWAY CLASS CHANGE
  - RAILROAD
  - INACTIVE RAILROAD
- PUBLIC LAND**
- PUBLIC LAND
- POLITICAL SUBDIVISIONS**
- STATE BOUNDARY
  - COUNTY BOUNDARY
  - TOWN BOUNDARY
  - VILLAGE BOUNDARY
  - URBAN COMPACT BOUNDARY
  - WATER BODY
  - STREAM OR BROOK
- BRIDGE OR CULVERT**
- BRIDGE OR CULVERT GREATER THAN 20'
  - BRIDGE OR CULVERT 6' - 20'
  - TOWN SHORT STRUCTURE
- BRIDGE OR CULVERT IDENTIFIERS**
- B34 / C34 STATE BRIDGE OR CULVERT IDENTIFIER
  - B34 / C34 TOWN BRIDGE OR CULVERT IDENTIFIER
- FEDERAL CLASSIFICATION IDENTIFIER**
- FAU URBAN ARTERIAL OR COLLECTOR
  - MA MINOR ARTERIAL
  - MJC MAJOR COLLECTOR
  - MNC MINOR COLLECTOR
  - PA PRINCIPAL ARTERIAL

**STRUCTURES - SURFACE WATER NOTE:**

**STRUCTURES:**  
Town short structures (bridges or culverts from 6-feet to less than 20-feet) are drawn from the Vermont Online Bridge & Culvert Inventory Tool (VOBCIT) database.  
NOTE: Town shorts are not consistently tagged within VOBCIT.

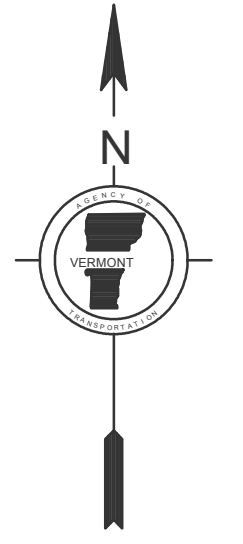
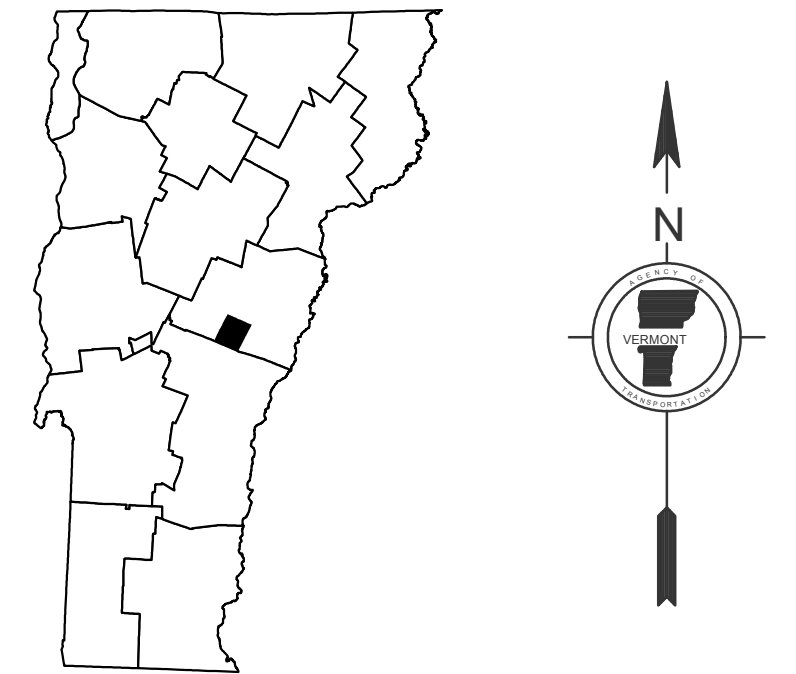
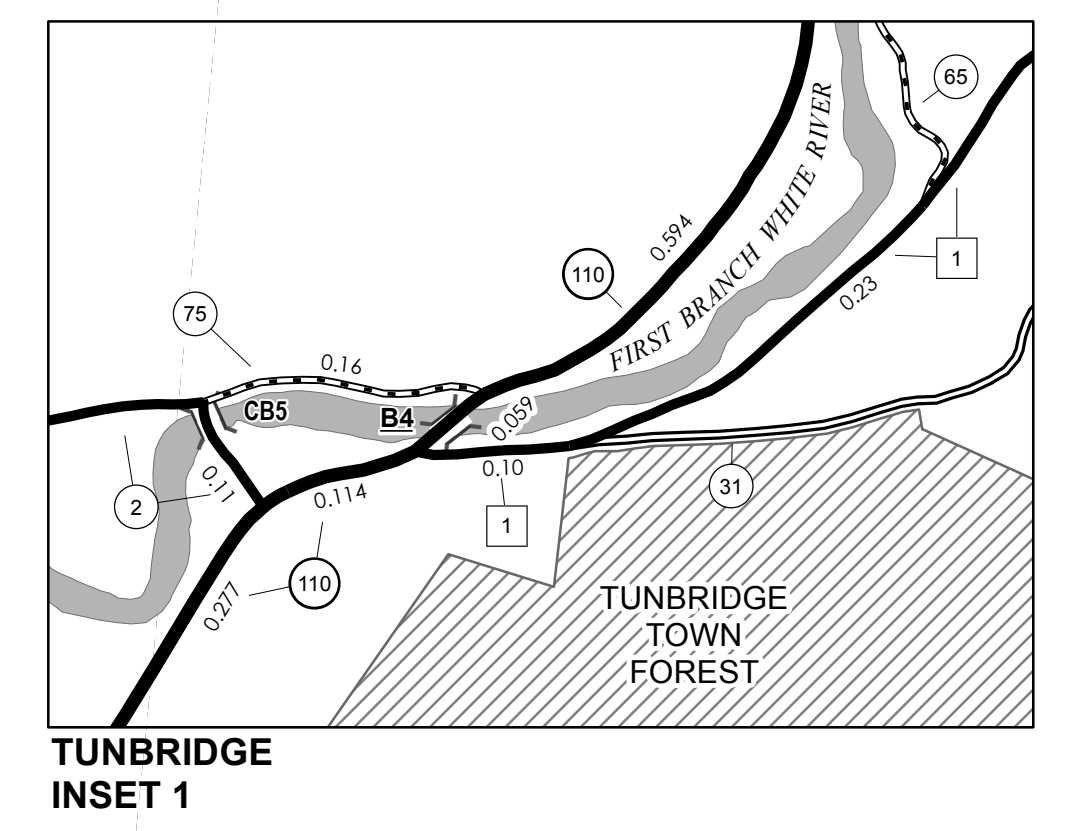
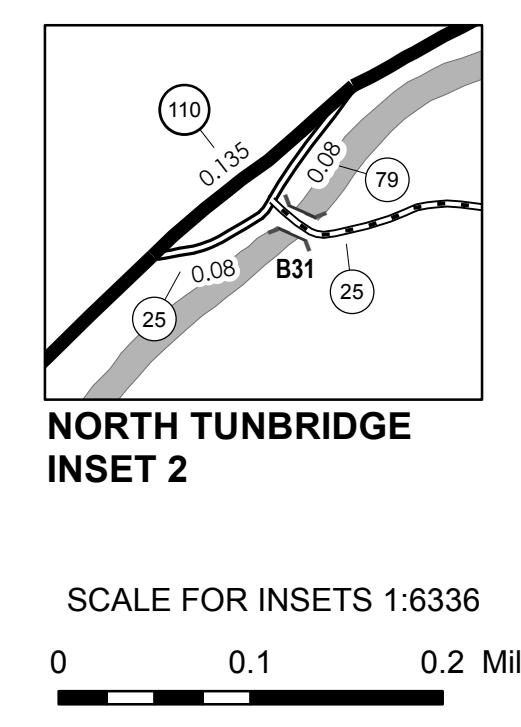
**SURFACE WATERS:**  
The surface waters are from the Vermont Hydrological Dataset (VHD). Only the named streams are shown.

**DISCLAIMER:**

The untraveled highways (laid-out town highways), discontinued highways, and legal trails shown hereon are those of which the Agency of Transportation has record; others may exist.

Highway and bridge data by the Agency of Transportation. All other data from the Vermont Center for Geographic Information.

Vermont State Plane Coordinate System  
North American Datum of 1983  
SPCS Zone Identifier: 4400  
Geodetic Reference System 80  
4,000-meter grid, Easting - Northing

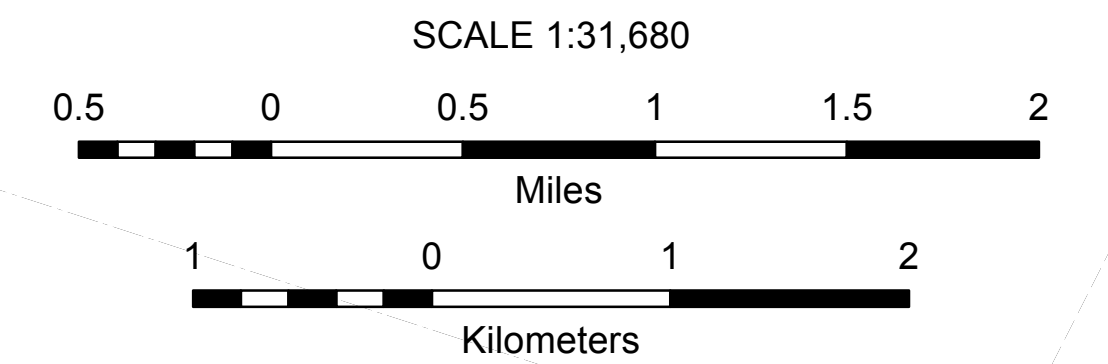


**VERMONT**  
**GENERAL HIGHWAY MAP**  
**Town of Tunbridge**

ORANGE COUNTY  
Transportation District #4

Prepared by the  
Vermont Agency of Transportation  
Division of Policy, Planning & Intermodal Development  
in cooperation with  
U.S. Department of Transportation  
Federal Highway Administration

Mileage as of February 10, 2011  
Map prepared October 25, 2011





TOWN HWY. NO.	LENGTH IN MILES CLASS 3	LENGTH IN MILES CLASS 4
3	4.88	
4	3.10	
5	0.47	(0.75)
6	1.52	(1.05)
7	0.59	(1.12)
8		(0.54)
9	1.45	(0.54)
11	1.11	(0.70)
12		(0.10)
13		(0.15)
14		(0.17)
15	0.09	
16	1.78	(0.56)
17	0.70	
18	0.70	(1.60)
19		(0.18)
20	2.17	(2.53)
21		(0.92)
22	0.57	(0.28)
23	0.47	(0.84)
24		(0.14)
26	1.15	
27	0.30	(1.44)
28	0.05	(2.75)
28		(0.25)
29		(0.85)
30		(0.50)
31		(0.20)
32	0.80	
33	0.59	
34	0.09	
35	1.10	
36		(1.42)
36		(0.10)
37	0.26	(0.24)
38	2.50	
39	0.15	
40		(0.37)
41		(0.09)
43	0.14	
44	0.04	
45	0.02	
<b>TOTAL</b>	<b>26.79</b>	<b>20.38</b>

\* This portion of town highway is Class 3, but is functionally Class 4

LEGAL TRAIL NO.	LENGTH IN MILES LEGAL TRAIL
1	(0.97)
2	(0.15)
3	(0.30)
<b>TOTAL</b>	<b>1.42</b>

**MILEAGE SUMMARY**

CLASS 2		
TH-1	1.480	
TH-2	1.100	
TH-3	2.380	
<b>TOTAL CLASS 2</b>	<b>4.960</b>	
CLASS 3		
<b>TOTAL CLASS 3</b>	<b>26.790</b>	
<b>TOTAL TOWN</b>	<b>31.750</b>	
STATE HIGHWAY		
VT-113	7.731	
<b>TOTAL STATE HIGHWAY</b>	<b>7.731</b>	
<b>TOTAL STATE</b>	<b>7.731</b>	

**TOTAL, TRAVELED HIGHWAYS, FEB. 10, 2011: 39.481**  
(Excludes Class 4, Legal Trail, and Unidentified Corridor Mileage)

- HIGHWAYS**
- INTERSTATE
  - U.S. ROUTE
  - STATE ROUTE
  - CLASS 1
  - CLASS 2
  - CLASS 3
  - CLASS 4
  - LEGAL TRAIL
  - INTERSTATE OR DIVIDED HIGHWAY
  - STATE - HARD SURFACE OR PAVED
  - TOWN - HARD SURFACE OR PAVED
  - GRAVEL
  - SOIL OR GRADED AND DRAINED EARTH
  - UNIMPROVED OR PRIMITIVE
  - IMPASSABLE OR UNTRAVELED
  - LEGAL TRAIL
  - DISCONTINUED
  - HIGHWAY CLASS CHANGE
  - RAILROAD
  - INACTIVE RAILROAD

- PUBLIC LAND**
- POLITICAL SUBDIVISIONS**
- STATE BOUNDARY
  - COUNTY BOUNDARY
  - TOWN BOUNDARY
  - VILLAGE BOUNDARY
  - URBAN COMPACT BOUNDARY
  - WATER BODY
  - STREAM OR BROOK
- BRIDGE OR CULVERT**
- BRIDGE OR CULVERT GREATER THAN 20'
  - BRIDGE OR CULVERT 6' - 20'
  - TOWN SHORT STRUCTURE

**B34 / C34 STATE BRIDGE OR CULVERT IDENTIFIER**  
**B34 / C34 TOWN BRIDGE OR CULVERT IDENTIFIER**

- FEDERAL CLASSIFICATION IDENTIFIER**
- FAU URBAN ARTERIAL OR COLLECTOR
  - MA MINOR ARTERIAL
  - MJC MAJOR COLLECTOR
  - MNC MINOR COLLECTOR
  - PA PRINCIPAL ARTERIAL

**STRUCTURES - SURFACE WATER NOTE:**

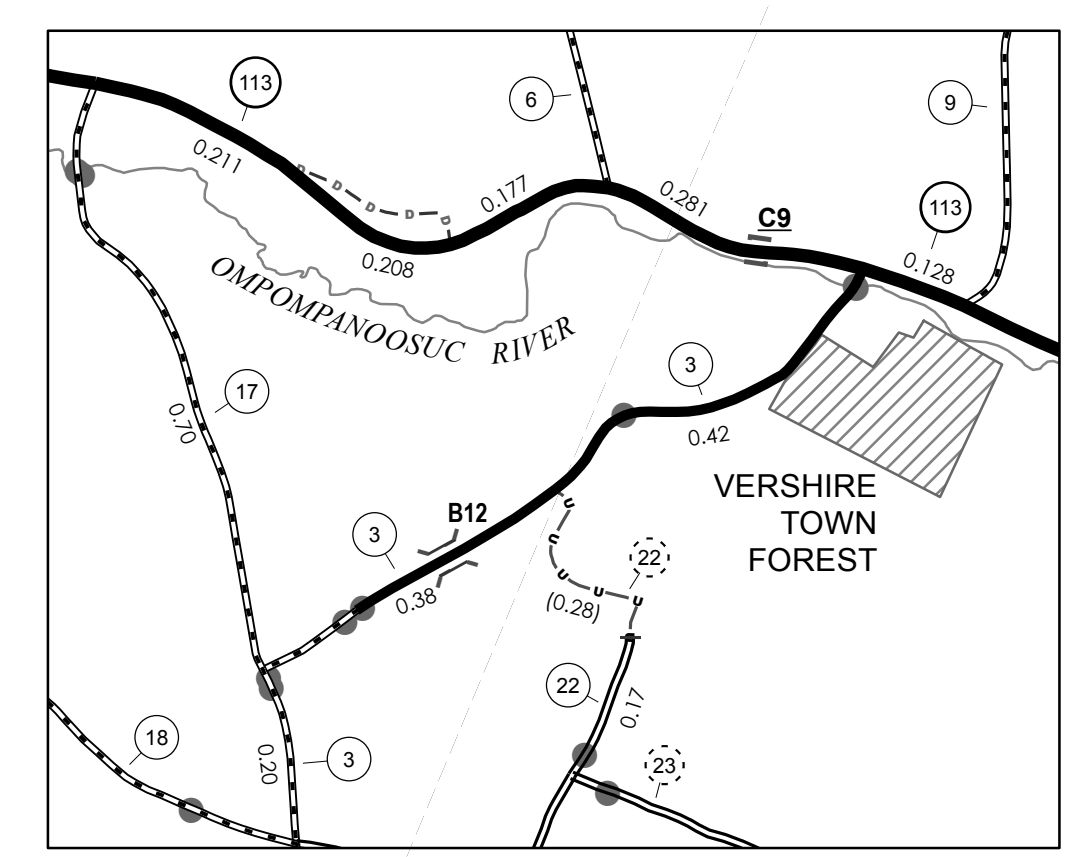
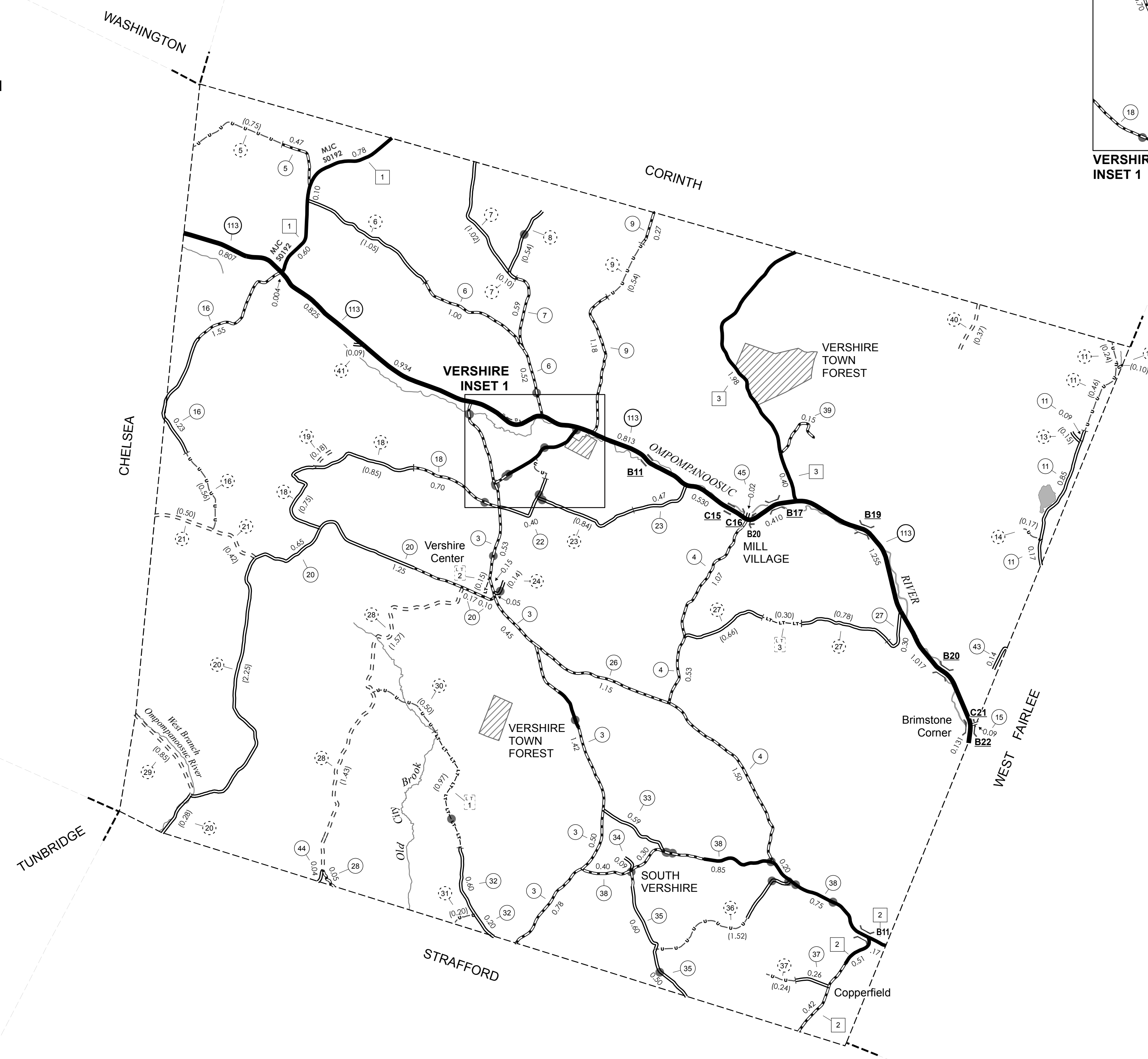
**STRUCTURES:**  
Town short structures (bridges or culverts from 6-feet to less than 20-feet) are drawn from the Vermont Online Bridge & Culvert Inventory Tool (VOBCIT) database.  
NOTE: Town shorts are not consistently tagged within VOBCIT.

**SURFACE WATERS:**  
The surface waters are from the Vermont Hydrological Dataset (VHD). Only the named streams are shown.

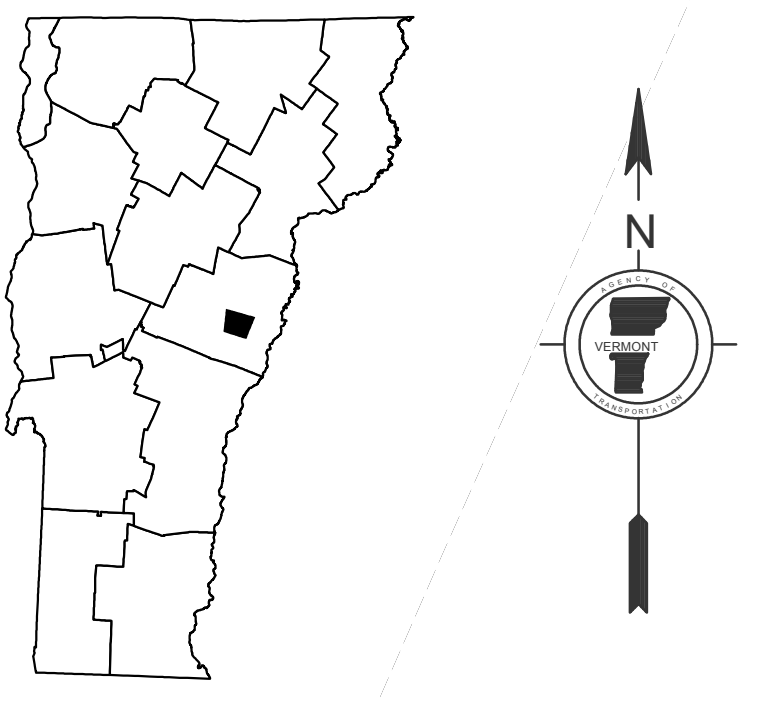
**DISCLAIMER:**  
The untraveled highways (laid-out town highways), discontinued highways, and legal trails shown hereon are those of which the Agency of Transportation has record; others may exist.

Highway and bridge data by the Agency of Transportation. All other data from the Vermont Center for Geographic Information.

Vermont State Plane Coordinate System  
North American Datum of 1983  
SPCS Zone Identifier: 4400  
Geodetic Reference System 80  
4,000-meter grid, Easting - Northing



0 0.2 0.4 Miles



**VERMONT**  
**GENERAL HIGHWAY MAP**  
**Town of Vershire**

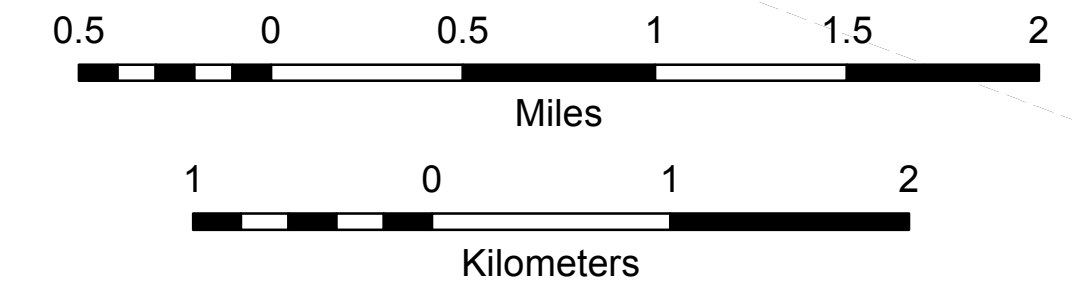
ORANGE COUNTY

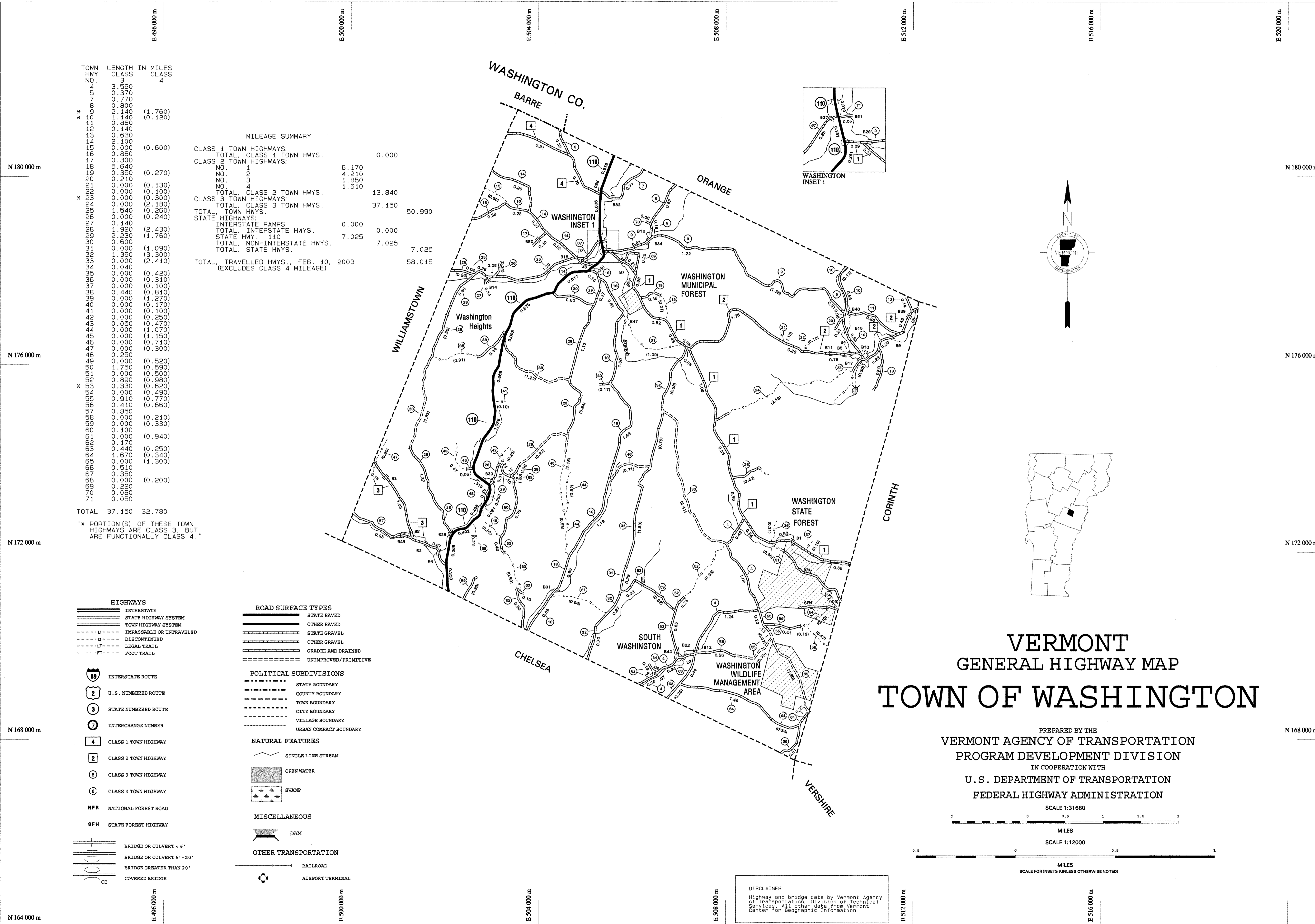
Transportation District #4

Prepared by the  
**Vermont Agency of Transportation**  
Division of Policy, Planning & Intermodal Development  
in cooperation with  
**U.S. Department of Transportation**  
Federal Highway Administration

Mileage as of February 10, 2011  
Map prepared October 24, 2011

SCALE 1:31,680





TOWN HWY NO.	LENGTH CLASS	IN MILES CLASS
3	3.560	4
4	0.370	
5	0.770	
6	0.900	
7	1.140	(1.760)
8	1.140	(0.120)
9	0.860	
10	0.140	
11	0.530	
12	2.100	
13	0.000	(0.600)
14	0.860	
15	0.300	
16	5.640	
17	0.210	(0.270)
18	0.000	
19	0.000	(0.130)
20	0.000	(0.100)
21	0.000	(0.300)
22	0.000	(2.180)
23	1.540	(0.260)
24	0.000	(0.240)
25	0.140	
26	1.920	(2.430)
27	2.230	(1.760)
28	0.600	
29	0.000	(1.090)
30	1.360	(3.300)
31	0.000	(2.410)
32	0.040	
33	0.000	(0.420)
34	0.000	(0.310)
35	0.000	(0.100)
36	0.440	(0.610)
37	0.000	(1.270)
38	0.000	(0.170)
39	0.000	(0.100)
40	0.000	(0.250)
41	0.050	(0.470)
42	0.000	(1.070)
43	0.000	(1.150)
44	0.000	(0.710)
45	0.000	(0.300)
46	0.250	
47	0.000	(0.520)
48	1.750	(0.590)
49	0.000	(0.500)
50	0.890	(0.980)
51	0.330	(0.620)
52	0.000	(0.490)
53	0.910	(0.770)
54	0.410	(0.660)
55	0.850	
56	0.000	(0.210)
57	0.000	(0.330)
58	0.100	
59	0.000	(0.940)
60	0.170	
61	0.440	(0.250)
62	1.670	(0.340)
63	0.000	(1.300)
64	0.510	
65	0.350	
66	0.000	(0.200)
67	0.220	
68	0.060	
69	0.050	
70		
71		

MILEAGE SUMMARY

CLASS	TOWN HWYS.	STATE HWYS.	TOTAL
CLASS 1	0.000	0.000	0.000
CLASS 2	13.840	0.000	13.840
CLASS 3	37.150	0.000	37.150
TOTAL TOWN HWYS.	50.990		
STATE HWYS.		0.000	0.000
INTERSTATE RAMP		0.000	0.000
TOTAL INTERSTATE HWYS.		0.000	0.000
STATE HWY. 110		7.025	7.025
TOTAL NON-INTERSTATE HWYS.		7.025	7.025
TOTAL STATE HWYS.		7.025	7.025
TOTAL TRAVELLED HWYS., FEB. 10, 2003 (EXCLUDES CLASS 4 MILEAGE)		58.015	58.015

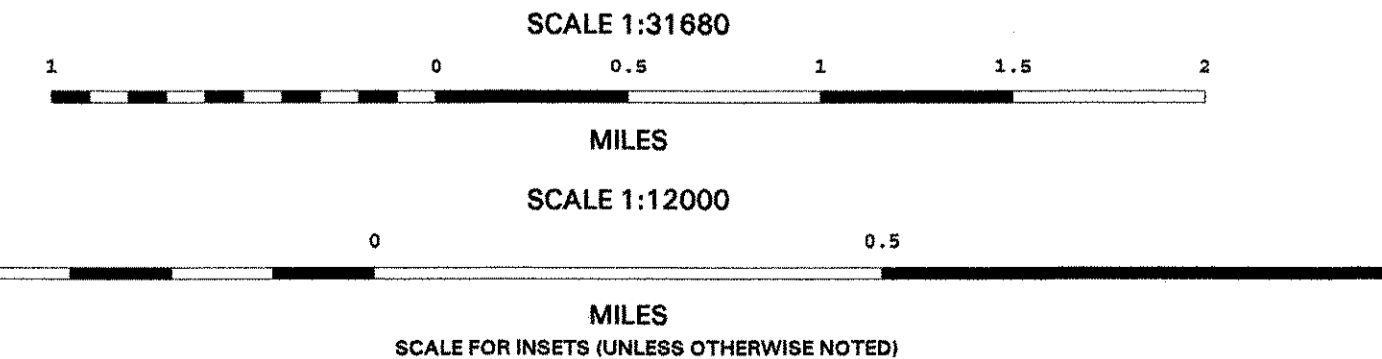
\* PORTION(S) OF THESE TOWN HIGHWAYS ARE CLASS 3, BUT ARE FUNCTIONALLY CLASS 4.

- HIGHWAYS**
- INTERSTATE
  - STATE HIGHWAY SYSTEM
  - TOWN HIGHWAY SYSTEM
  - IMPASSABLE OR UNTRAVELED
  - DISCONTINUED
  - LEGAL TRAIL
  - FOOT TRAIL
- ROAD SURFACE TYPES**
- STATE PAVED
  - OTHER PAVED
  - STATE GRAVEL
  - OTHER GRAVEL
  - GRADED AND DRAINED
  - UNIMPROVED/PRIMITIVE
- POLITICAL SUBDIVISIONS**
- STATE BOUNDARY
  - COUNTY BOUNDARY
  - TOWN BOUNDARY
  - CITY BOUNDARY
  - VILLAGE BOUNDARY
  - URBAN COMPACT BOUNDARY
- NATURAL FEATURES**
- SINGLE LINE STREAM
  - OPEN WATER
  - SWAMP
- MISCELLANEOUS**
- DAM
- OTHER TRANSPORTATION**
- RAILROAD
  - AIRPORT TERMINAL
- LEGEND**
- 89 INTERSTATE ROUTE
  - 2 U.S. NUMBERED ROUTE
  - 3 STATE NUMBERED ROUTE
  - 7 INTERCHANGE NUMBER
  - 4 CLASS 1 TOWN HIGHWAY
  - 2 CLASS 2 TOWN HIGHWAY
  - 3 CLASS 3 TOWN HIGHWAY
  - 4 CLASS 4 TOWN HIGHWAY
  - NFR NATIONAL FOREST ROAD
  - SFH STATE FOREST HIGHWAY
  - BRIDGE OR CULVERT < 6'
  - BRIDGE OR CULVERT 6' - 20'
  - BRIDGE GREATER THAN 20'
  - COVERED BRIDGE

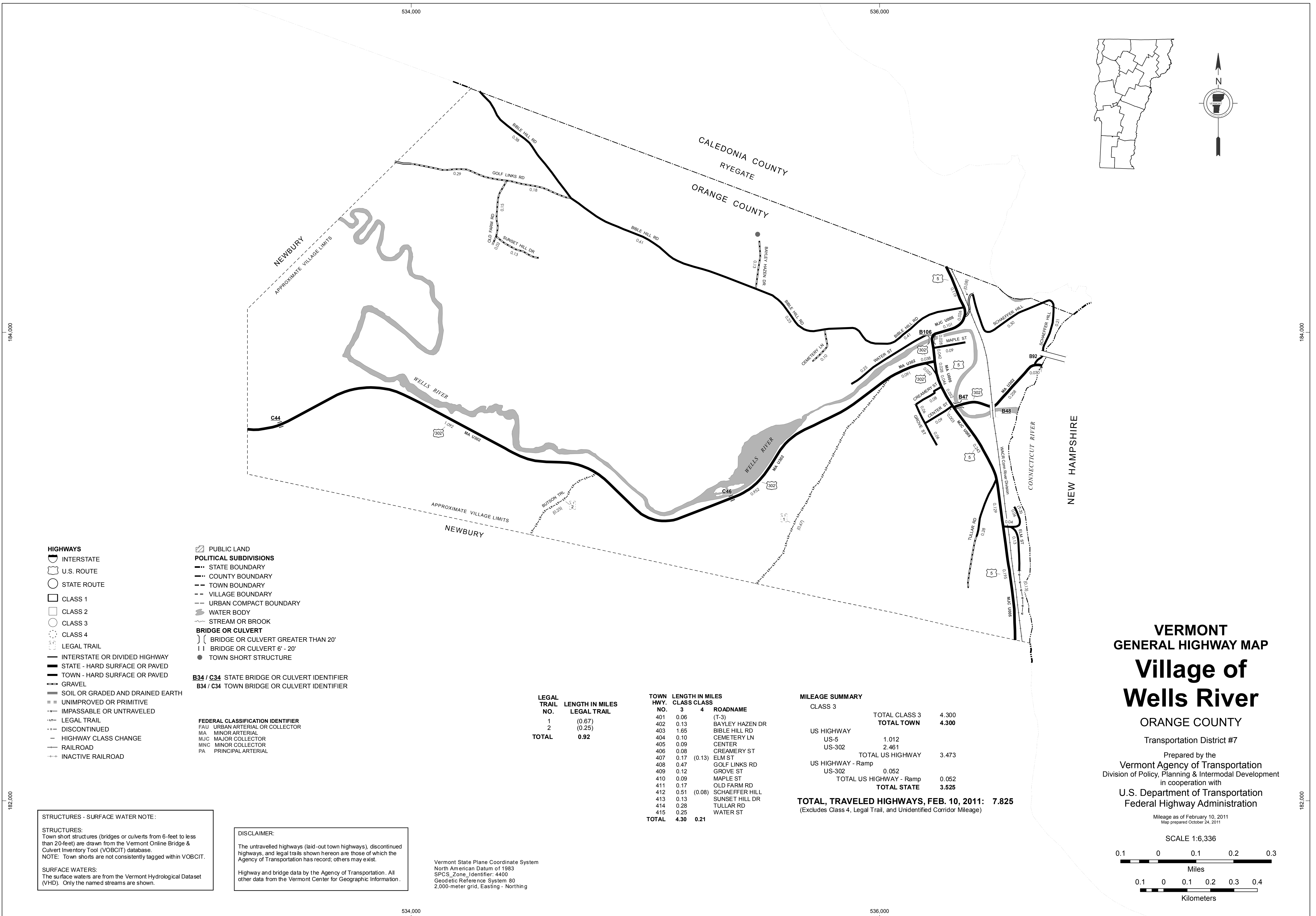
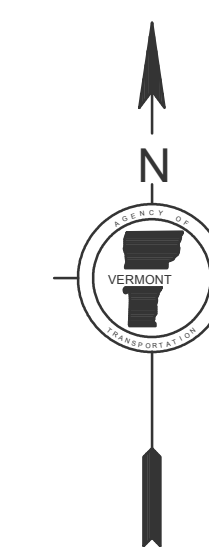
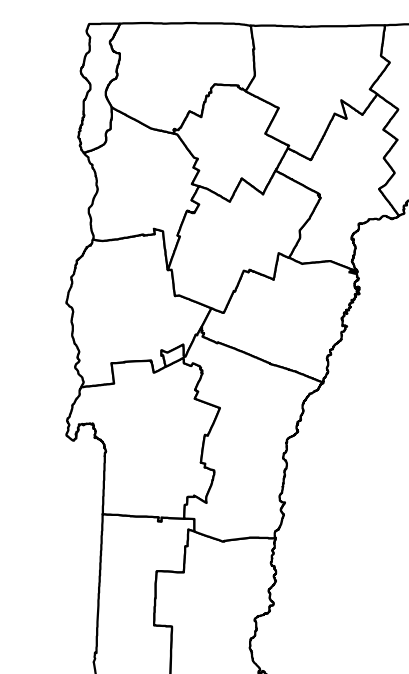
# VERMONT GENERAL HIGHWAY MAP

## TOWN OF WASHINGTON

PREPARED BY THE  
 VERMONT AGENCY OF TRANSPORTATION  
 PROGRAM DEVELOPMENT DIVISION  
 IN COOPERATION WITH  
 U.S. DEPARTMENT OF TRANSPORTATION  
 FEDERAL HIGHWAY ADMINISTRATION



DISCLAIMER:  
 Highway and bridge data by Vermont Agency of Transportation, Division of Technical Services. All other data from Vermont Center for Geographic Information.



- HIGHWAYS**
- INTERSTATE
  - U.S. ROUTE
  - STATE ROUTE
  - CLASS 1
  - CLASS 2
  - CLASS 3
  - CLASS 4
  - LEGAL TRAIL
  - INTERSTATE OR DIVIDED HIGHWAY
  - STATE - HARD SURFACE OR PAVED
  - TOWN - HARD SURFACE OR PAVED
  - GRAVEL
  - SOIL OR GRADED AND DRAINED EARTH
  - UNIMPROVED OR PRIMITIVE
  - IMPASSABLE OR UNTRAVELED
  - LEGAL TRAIL
  - DISCONTINUED
  - HIGHWAY CLASS CHANGE
  - RAILROAD
  - INACTIVE RAILROAD
- POLITICAL SUBDIVISIONS**
- STATE BOUNDARY
  - COUNTY BOUNDARY
  - TOWN BOUNDARY
  - VILLAGE BOUNDARY
  - URBAN COMPACT BOUNDARY
  - WATER BODY
  - STREAM OR BROOK
- BRIDGE OR CULVERT**
- BRIDGE OR CULVERT GREATER THAN 20'
  - BRIDGE OR CULVERT 6' - 20'
  - TOWN SHORT STRUCTURE
- FEDERAL CLASSIFICATION IDENTIFIER**
- FAU URBAN ARTERIAL OR COLLECTOR
  - MA MINOR ARTERIAL
  - MJC MAJOR COLLECTOR
  - MNC MINOR COLLECTOR
  - PA PRINCIPAL ARTERIAL
- PUBLIC LAND**
- PUBLIC LAND

**B34 / C34 STATE BRIDGE OR CULVERT IDENTIFIER**  
**B34 / C34 TOWN BRIDGE OR CULVERT IDENTIFIER**

LEGAL TRAIL NO.	LENGTH IN MILES
1	(0.67)
2	(0.25)
<b>TOTAL</b>	<b>0.92</b>

TOWN HWY. NO.	LENGTH IN MILES	CLASS CLASS	ROADNAME
401	0.06	3	(T-3)
402	0.13	4	BAYLEY HAZEN DR
403	1.65	3	BIBLE HILL RD
404	0.10	3	CEMETERY LN
405	0.09	3	CENTER
406	0.08	3	CREAMERY ST
407	0.17	(0.13)	ELM ST
408	0.47	3	GOLF LINKS RD
409	0.12	3	GROVE ST
410	0.09	3	MAPLE ST
411	0.17	3	OLD FARM RD
412	0.51	(0.08)	SCHAEFFER HILL
413	0.13	3	SUNSET HILL DR
414	0.28	3	TULLAR RD
415	0.25	3	WATER ST
<b>TOTAL</b>	<b>4.30</b>	<b>0.21</b>	

**MILEAGE SUMMARY**

CLASS	TOTAL CLASS	TOTAL TOWN	TOTAL STATE
CLASS 3	4.300	4.300	
US HIGHWAY			
US-5	1.012		
US-302	2.461		
TOTAL US HIGHWAY	3.473		
US HIGHWAY - Ramp			
US-302	0.052		
TOTAL US HIGHWAY - Ramp	0.052		
<b>TOTAL STATE</b>	<b>3.525</b>		
<b>TOTAL, TRAVELED HIGHWAYS, FEB. 10, 2011:</b>	<b>7.825</b>		

(Excludes Class 4, Legal Trail, and Unidentified Corridor Mileage)

**STRUCTURES - SURFACE WATER NOTE:**

**STRUCTURES:**  
Town short structures (bridges or culverts from 6-feet to less than 20-feet) are drawn from the Vermont Online Bridge & Culvert Inventory Tool (VOBCIT) database.  
NOTE: Town shorts are not consistently tagged within VOBCIT.

**SURFACE WATERS:**  
The surface waters are from the Vermont Hydrological Dataset (VHD). Only the named streams are shown.

**DISCLAIMER:**

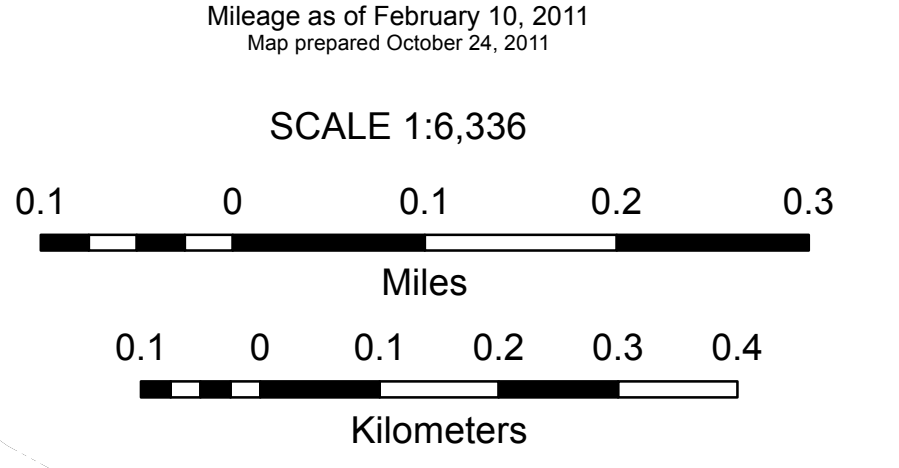
The untraveled highways (laid-out town highways), discontinued highways, and legal trails shown hereon are those of which the Agency of Transportation has record; others may exist.

Highway and bridge data by the Agency of Transportation. All other data from the Vermont Center for Geographic Information.

Vermont State Plane Coordinate System  
North American Datum of 1983  
SPCS\_Zone\_Identifier: 4400  
Geodetic Reference System 80  
2,000-meter grid, Easting - Northing

VERMONT  
GENERAL HIGHWAY MAP  
**Village of Wells River**  
ORANGE COUNTY

Transportation District #7  
Prepared by the  
Vermont Agency of Transportation  
Division of Policy, Planning & Intermodal Development  
in cooperation with  
U.S. Department of Transportation  
Federal Highway Administration

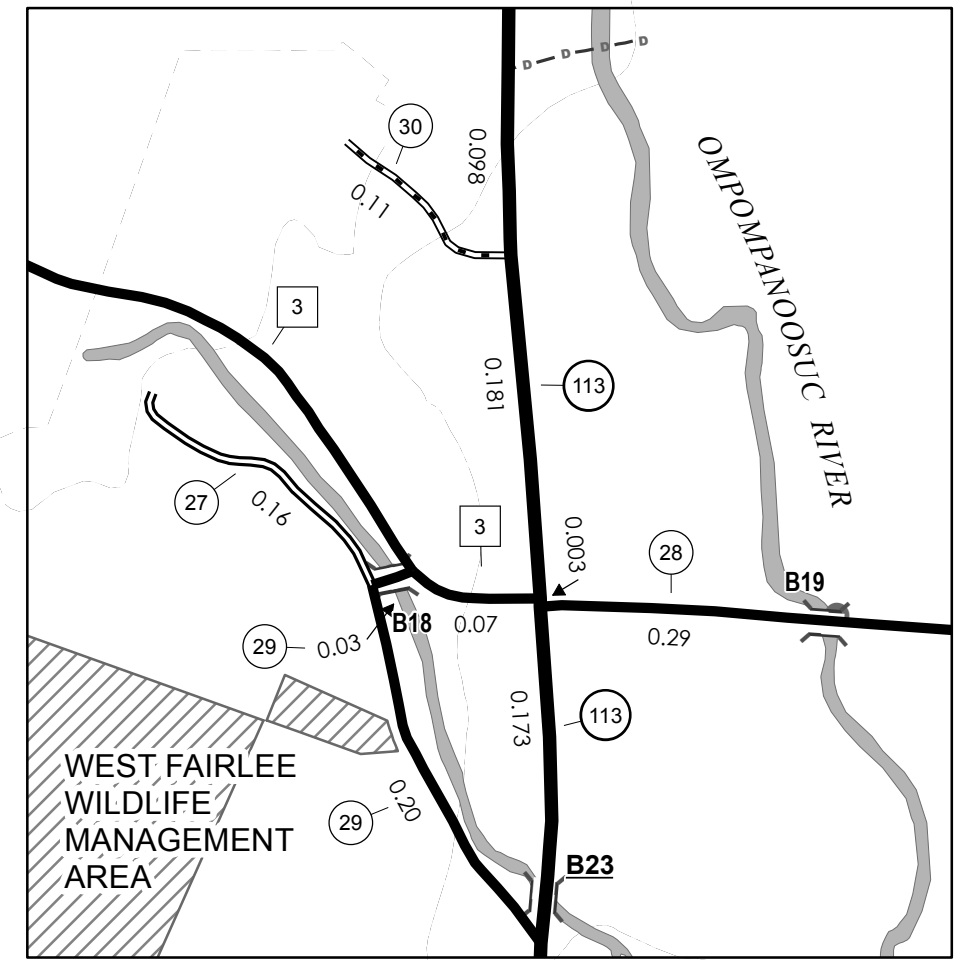


512,000 516,000 520,000 524,000 528,000 532,000

TOWN HWY. NO.	CLASS 3	LENGTH IN MILES	CLASS 4
4	4.11		
5		(2.74)	
6		(0.21)	
7		(0.30)	
8	0.99	(0.76)	
9		(0.08)	
10		(0.76)	
11		(0.14)	
12		(0.42)	
13		(0.65)	
14	0.75		
15	0.04		
16		(2.11)	
17	0.45	(2.08)	
18		(0.10)	
19		(0.79)	
20	1.30		
21	0.05		
22	0.40	(1.37)	
23	0.60		
24	0.14	(1.80)	
25	0.67		
26	0.29	(1.52)	
27	0.16		
28	0.36	(1.47)	
29	0.23		
30	0.11		
33		(1.14)	
34	0.07		
<b>TOTAL</b>	<b>10.72</b>	<b>18.44</b>	

MILEAGE SUMMARY			
CLASS 2			
TH-1	0.720		
TH-2	7.730		
TH-3	0.900		
<b>TOTAL CLASS 2</b>	<b>9.350</b>		
CLASS 3			
<b>TOTAL CLASS 3</b>	<b>10.720</b>		
<b>TOTAL TOWN</b>	<b>20.070</b>		
STATE HIGHWAY			
VT-113	2.848		
VT-244	1.505		
<b>TOTAL STATE HIGHWAY</b>	<b>4.353</b>		
<b>TOTAL STATE</b>	<b>4.353</b>		

**TOTAL, TRAVELED HIGHWAYS, FEB. 10, 2011: 24.423**  
(Excludes Class 4, Legal Trail, and Unidentified Corridor Mileage)



WEST FAIRLEE INSET 1 INSET SCALE 1:6336



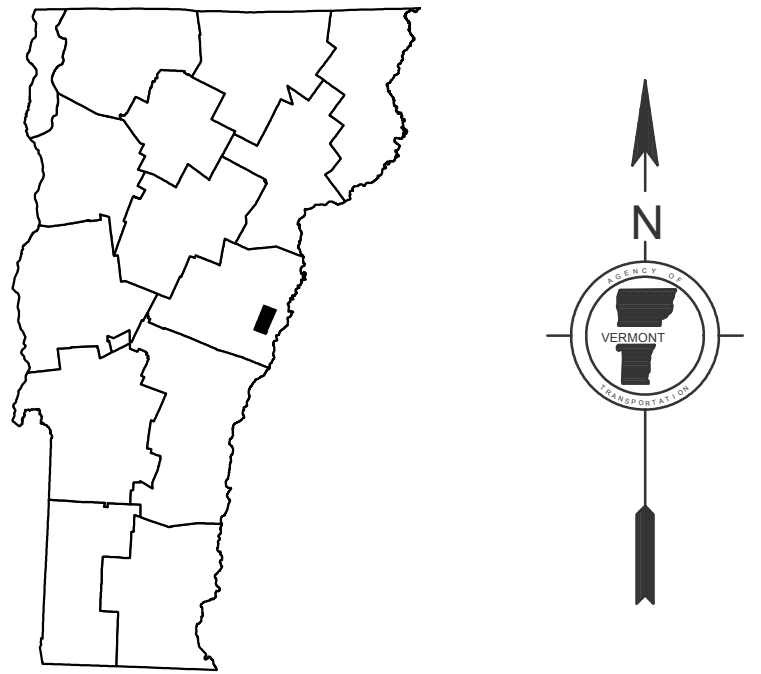
- HIGHWAYS**
- INTERSTATE
- U.S. ROUTE
- STATE ROUTE
- CLASS 1
- CLASS 2
- CLASS 3
- CLASS 4
- LEGAL TRAIL
- INTERSTATE OR DIVIDED HIGHWAY
- STATE - HARD SURFACE OR PAVED
- TOWN - HARD SURFACE OR PAVED
- GRAVEL
- SOIL OR GRADED AND DRAINED EARTH
- UNIMPROVED OR PRIMITIVE
- IMPASSABLE OR UNTRAVELED
- LEGAL TRAIL
- DISCONTINUED
- HIGHWAY CLASS CHANGE
- RAILROAD
- INACTIVE RAILROAD

- PUBLIC LAND**
- POLITICAL SUBDIVISIONS**
- STATE BOUNDARY
- COUNTY BOUNDARY
- TOWN BOUNDARY
- VILLAGE BOUNDARY
- URBAN COMPACT BOUNDARY
- WATER BODY
- STREAM OR BROOK
- BRIDGE OR CULVERT**
- BRIDGE OR CULVERT GREATER THAN 20'
- BRIDGE OR CULVERT 6' - 20'
- TOWN SHORT STRUCTURE
- B34 / C34 STATE BRIDGE OR CULVERT IDENTIFIER**
- B34 / C34 TOWN BRIDGE OR CULVERT IDENTIFIER**
- FEDERAL CLASSIFICATION IDENTIFIER**
- FAU URBAN ARTERIAL OR COLLECTOR
- MA MINOR ARTERIAL
- MJC MAJOR COLLECTOR
- MNC MINOR COLLECTOR
- PA PRINCIPAL ARTERIAL

**STRUCTURES - SURFACE WATER NOTE:**  
STRUCTURES: Town short structures (bridges or culverts from 6-feet to less than 20-feet) are drawn from the Vermont Online Bridge & Culvert Inventory Tool (VOBCIT) database.  
NOTE: Town shorts are not consistently tagged within VOBCIT.  
SURFACE WATERS: The surface waters are from the Vermont Hydrological Dataset (VHD). Only the named streams are shown.

**DISCLAIMER:**  
The untraveled highways (laid-out town highways), discontinued highways, and legal trails shown hereon are those of which the Agency of Transportation has record; others may exist.  
Highway and bridge data by the Agency of Transportation. All other data from the Vermont Center for Geographic Information.

Vermont State Plane Coordinate System  
North American Datum of 1983  
SPCS Zone Identifier: 4400  
Geodetic Reference System 80  
4,000-meter grid, Easting - Northing



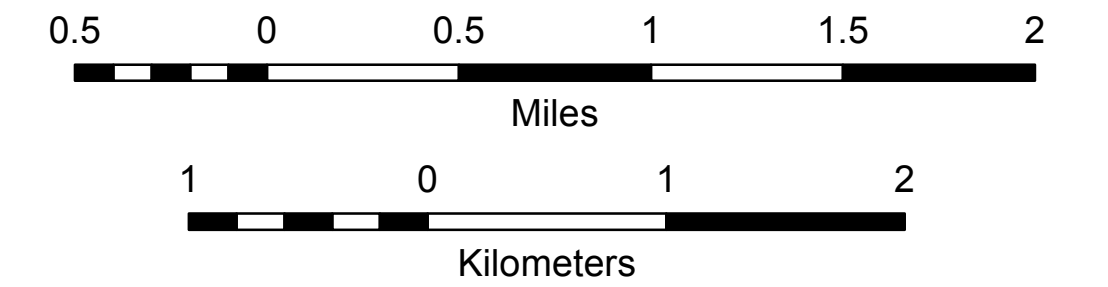
**VERMONT GENERAL HIGHWAY MAP**  
**Town of West Fairlee**

ORANGE COUNTY  
Transportation District #4

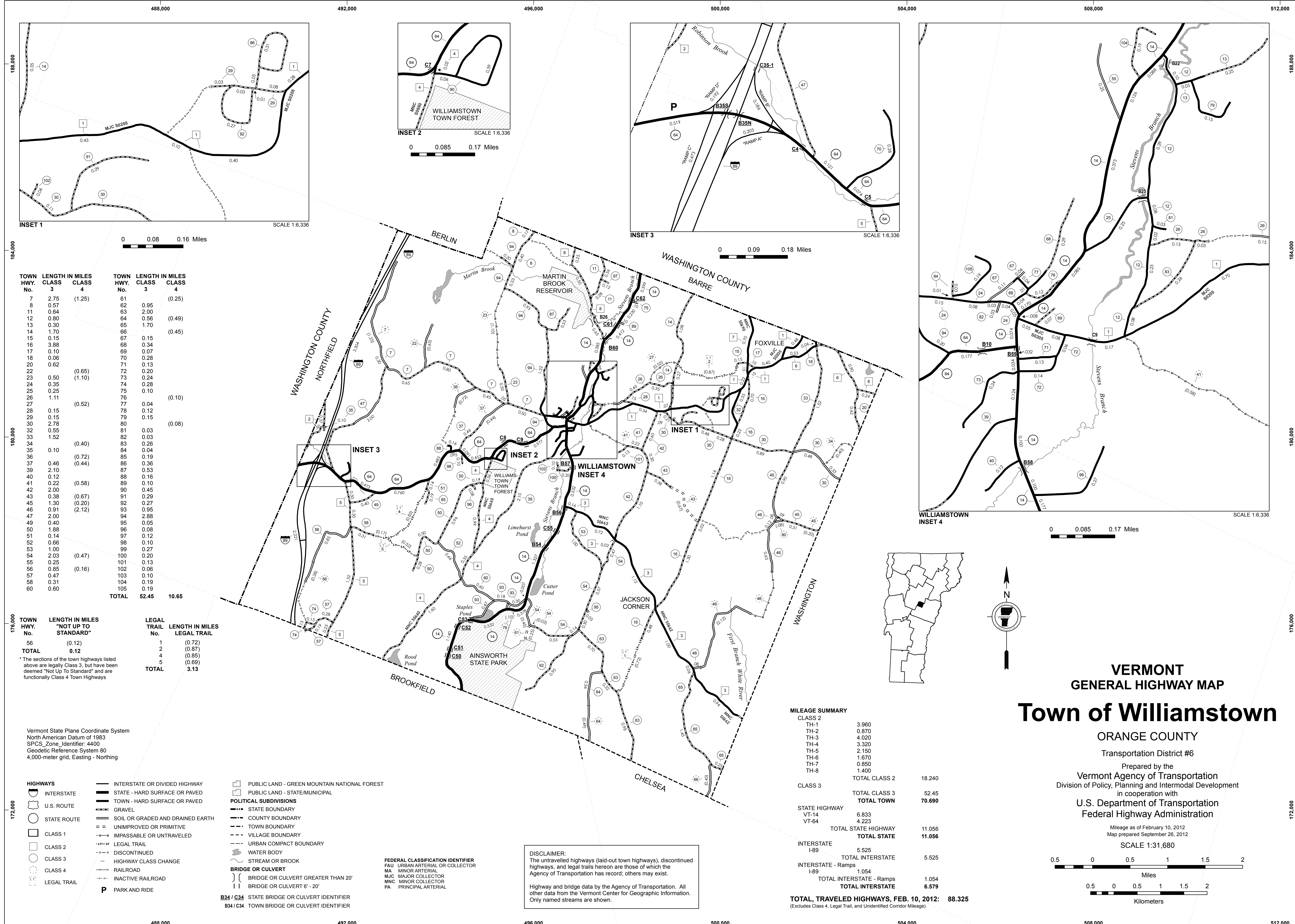
Prepared by the  
Vermont Agency of Transportation  
Division of Policy, Planning & Intermodal Development  
in cooperation with  
U.S. Department of Transportation  
Federal Highway Administration

Mileage as of February 10, 2011  
Map prepared October 24, 2011

SCALE 1:31,680



512,000 516,000 520,000 524,000 528,000 532,000



TOWN HWY. No.	LENGTH IN MILES CLASS 3	LENGTH IN MILES CLASS 4	TOWN HWY. No.	LENGTH IN MILES CLASS 3	LENGTH IN MILES CLASS 4
7	2.75	(1.25)	61	0.95	(0.25)
8	0.57		62	0.95	
11	0.64		63	2.00	
12	0.80		64	0.56	(0.49)
13	0.30		65	1.70	
14	1.70		66		(0.45)
15	0.15		67	0.15	
16	3.88		68	0.34	
17	0.10		69	0.07	
18	0.06		70	0.28	
20	0.62		71	0.13	
22		(0.65)	72	0.20	
23	0.50	(1.10)	73	0.24	
24	0.35		74	0.28	
25	0.25		75	0.10	
26	1.11		76		(0.10)
27		(0.52)	77	0.04	
28	0.15		78	0.12	
29	0.15		79	0.15	(0.08)
30	2.78		80		
32	0.55		81	0.03	
33	1.52		82	0.03	
34		(0.40)	83	0.26	
35	0.10		84	0.04	
36		(0.72)	85	0.19	
37	0.46	(0.44)	86	0.36	
39	2.10		87	0.53	
40	0.12		88	0.16	
41	0.22	(0.58)	89	0.10	
42	2.00		90	0.45	
43	0.38	(0.67)	91	0.29	
45	1.30	(0.20)	92	0.27	
46	0.91	(2.12)	93	0.95	
47	2.00		94	2.88	
49	0.40		95	0.05	
50	1.88		96	0.08	
51	0.14		97	0.12	
52	0.66		98	0.10	
53	1.00		99	0.27	
54	2.03	(0.47)	100	0.20	
55	0.25		101	0.13	
56	0.85	(0.16)	102	0.06	
57	0.47		103	0.10	
58	0.31		104	0.19	
60	0.60		105	0.19	
<b>TOTAL</b>	<b>52.45</b>	<b>10.65</b>			

TOWN HWY. No.	LENGTH IN MILES "NOT UP TO STANDARD"	LEGAL TRAIL No.	LENGTH IN MILES LEGAL TRAIL
56	(0.12)	1	(0.72)
		2	(0.87)
		4	(0.85)
		5	(0.69)
<b>TOTAL</b>	<b>0.12</b>	<b>TOTAL</b>	<b>3.13</b>

Vermont State Plane Coordinate System  
 North American Datum of 1983  
 SPCS\_Zone\_Identifier: 4400  
 Geodetic Reference System 80  
 4,000-meter grid, Easting - Northing

- HIGHWAYS**
  - INTERSTATE OR DIVIDED HIGHWAY
  - INTERSTATE
  - U.S. ROUTE
  - STATE ROUTE
  - CLASS 1
  - CLASS 2
  - CLASS 3
  - CLASS 4
  - LEGAL TRAIL
- INTERSTATE OR DIVIDED HIGHWAY
- STATE - HARD SURFACE OR PAVED
- TOWN - HARD SURFACE OR PAVED
- GRAVEL
- SOIL OR GRADED AND DRAINED EARTH
- UNIMPROVED OR PRIMITIVE
- IMPASSABLE OR UNTRAVELED
- LEGAL TRAIL
- DISCONTINUED
- HIGHWAY CLASS CHANGE
- RAILROAD
- INACTIVE RAILROAD
- PARK AND RIDE
- PUBLIC LAND - GREEN MOUNTAIN NATIONAL FOREST
- PUBLIC LAND - STATE/MUNICIPAL
- POLITICAL SUBDIVISIONS**
  - STATE BOUNDARY
  - COUNTY BOUNDARY
  - TOWN BOUNDARY
  - VILLAGE BOUNDARY
  - URBAN COMPACT BOUNDARY
- WATER BODY
- STREAM OR BROOK
- BRIDGE OR CULVERT**
  - BRIDGE OR CULVERT GREATER THAN 20'
  - BRIDGE OR CULVERT 6' - 20'
- FEDERAL CLASSIFICATION IDENTIFIER**
  - FAU URBAN ARTERIAL OR COLLECTOR
  - MA MINOR ARTERIAL
  - MJC MAJOR COLLECTOR
  - MNC MINOR COLLECTOR
  - PA PRINCIPAL ARTERIAL
- B34 / C34 STATE BRIDGE OR CULVERT IDENTIFIER**
- B34 / C34 TOWN BRIDGE OR CULVERT IDENTIFIER**

**DISCLAIMER:**  
 The untraveled highways (laid-out town highways), discontinued highways, and legal trails hereon are those of which the Agency of Transportation has record; others may exist.  
 Highway and bridge data by the Agency of Transportation. All other data from the Vermont Center for Geographic Information. Only named streams are shown.

**MILEAGE SUMMARY**

CLASS 2		
TH-1	3.960	
TH-2	0.870	
TH-3	4.020	
TH-4	3.320	
TH-5	2.150	
TH-6	1.670	
TH-7	0.850	
TH-8	1.400	
<b>TOTAL CLASS 2</b>	<b>18.240</b>	
CLASS 3		
<b>TOTAL CLASS 3</b>	<b>52.45</b>	
<b>TOTAL TOWN</b>	<b>70.690</b>	
STATE HIGHWAY		
VT-14	6.833	
VT-64	4.223	
<b>TOTAL STATE HIGHWAY</b>	<b>11.056</b>	
<b>TOTAL STATE</b>	<b>11.056</b>	
INTERSTATE		
I-89	5.525	
<b>TOTAL INTERSTATE</b>	<b>5.525</b>	
INTERSTATE - Ramps		
I-89	1.054	
<b>TOTAL INTERSTATE - Ramps</b>	<b>1.054</b>	
<b>TOTAL INTERSTATE</b>	<b>6.579</b>	
<b>TOTAL, TRAVELED HIGHWAYS, FEB. 10, 2012:</b>	<b>88.325</b>	

(Excludes Class 4, Legal Trail, and Unidentified Corridor Mileage)

**VERMONT**  
**GENERAL HIGHWAY MAP**  
**Town of Williamstown**

ORANGE COUNTY  
 Transportation District #6  
 Prepared by the  
 Vermont Agency of Transportation  
 Division of Policy, Planning and Intermodal Development  
 in cooperation with  
 U.S. Department of Transportation  
 Federal Highway Administration

Mileage as of February 10, 2012  
 Map prepared September 26, 2012

SCALE 1:31,680

