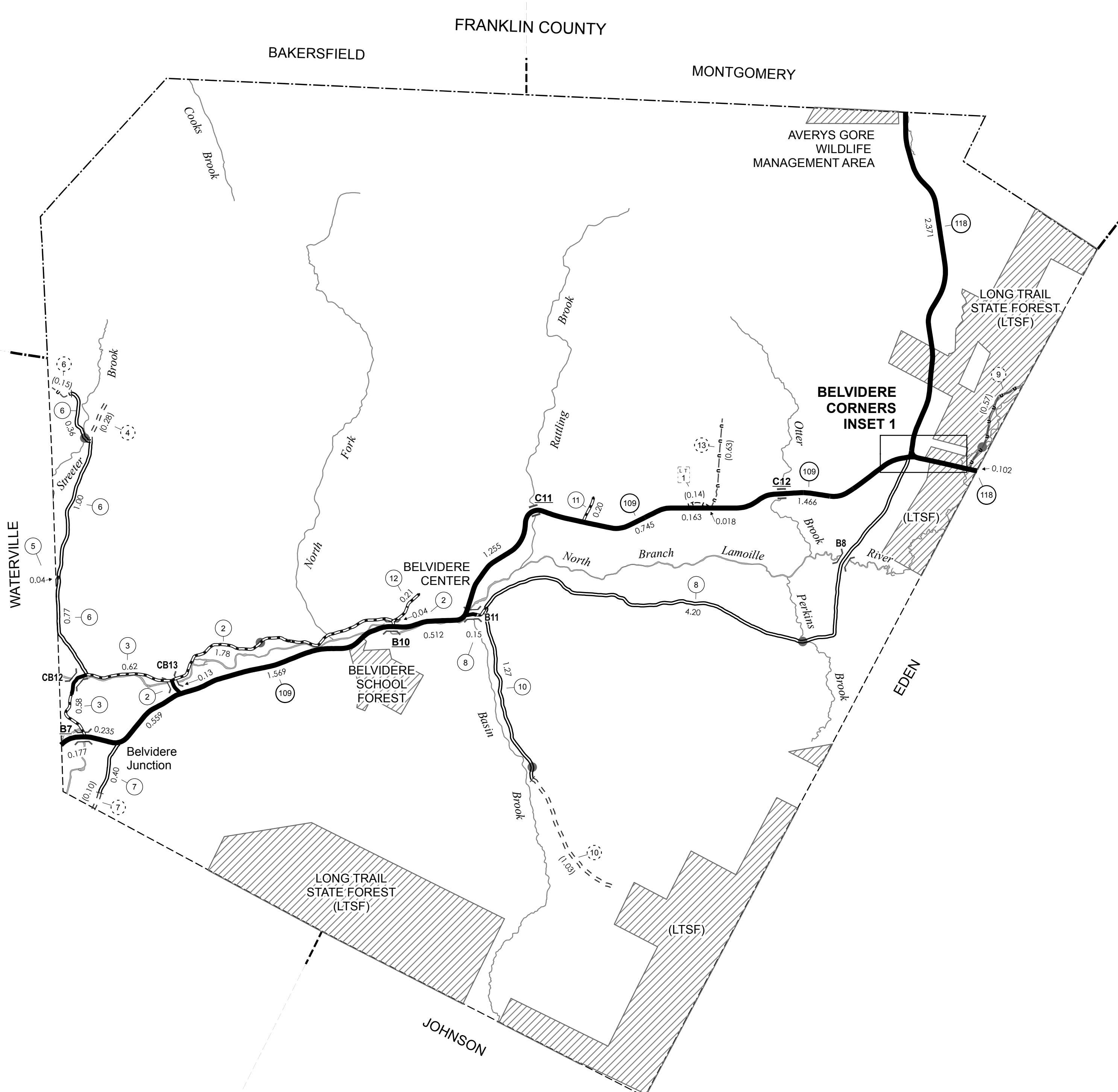
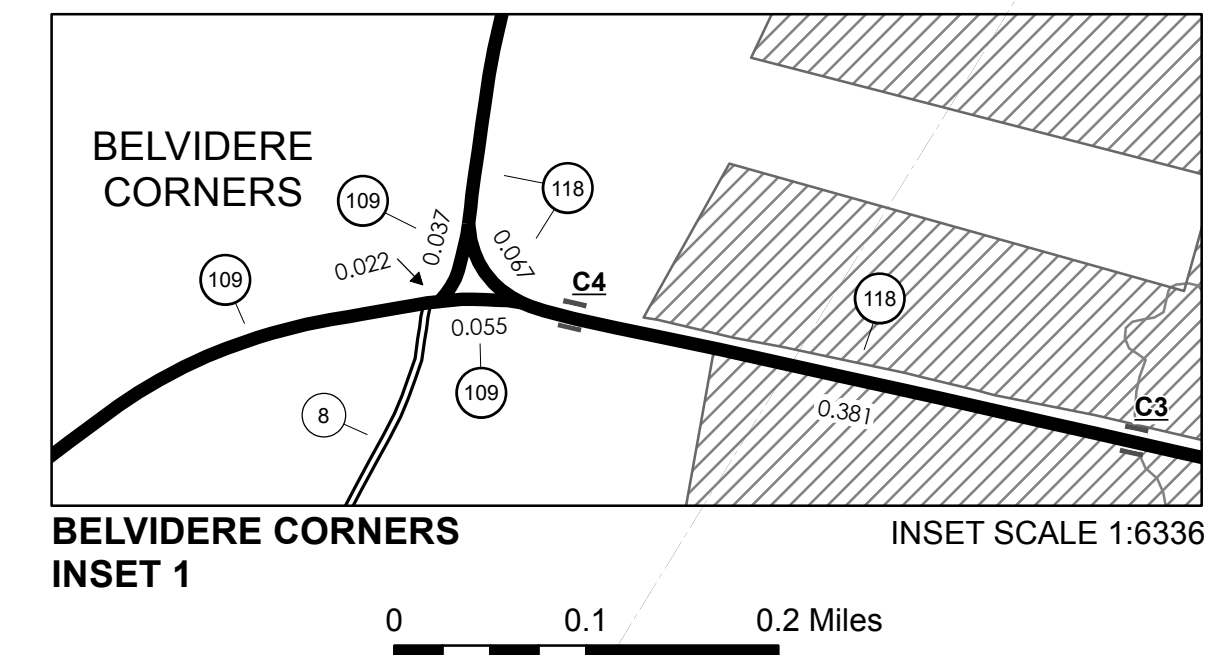


TOWN HWY. NO.	CLASS 3	CLASS 4	LEGAL TRAIL NO.	LENGTH IN MILES
2	1.95		1	(0.14)
3	1.20			
4		(0.28)		
5	0.04			
6	2.13	(0.15)		
7	0.40	(0.10)		
8	4.35			
9		(0.57)		
10	1.27	(1.03)		
11	0.20			
12	0.21			
13		(0.63)		
TOTAL	11.75	2.76		

MILEAGE SUMMARY

CLASS 3	TOTAL CLASS 3	11.750
TOTAL TOWN	11.750	
STATE HIGHWAY VT-109	6.813	
STATE HIGHWAY VT-118	2.921	
TOTAL STATE HIGHWAY	9.734	
TOTAL STATE	9.734	

TOTAL, TRAVELED HIGHWAYS, FEB. 10, 2011: 21.484
(Excludes Class 4, Legal Trail, and Unidentified Corridor Mileage)



- HIGHWAYS**
 - INTERSTATE
 - U.S. ROUTE
 - STATE ROUTE
 - CLASS 1
 - CLASS 2
 - CLASS 3
 - CLASS 4
 - LEGAL TRAIL
 - INTERSTATE OR DIVIDED HIGHWAY
 - STATE - HARD SURFACE OR PAVED
 - TOWN - HARD SURFACE OR PAVED
 - GRAVEL
 - SOIL OR GRADED AND DRAINED EARTH
 - UNIMPROVED OR PRIMITIVE
 - IMPASSABLE OR UNTRAVELED
 - LEGAL TRAIL
 - DISCONTINUED
 - HIGHWAY CLASS CHANGE
 - RAILROAD
 - INACTIVE RAILROAD
- POLITICAL SUBDIVISIONS**
 - STATE BOUNDARY
 - COUNTY BOUNDARY
 - TOWN BOUNDARY
 - VILLAGE BOUNDARY
 - URBAN COMPACT BOUNDARY
 - WATER BODY
 - STREAM OR BROOK
 - BRIDGE OR CULVERT**
 - BRIDGE OR CULVERT GREATER THAN 20'
 - BRIDGE OR CULVERT 6' - 20'
 - TOWN SHORT STRUCTURE
- FEDERAL CLASSIFICATION IDENTIFIER**
 - FAU URBAN ARTERIAL OR COLLECTOR
 - MA MINOR ARTERIAL
 - MJC MAJOR COLLECTOR
 - MNC MINOR COLLECTOR
 - PA PRINCIPAL ARTERIAL
- BRIDGE OR CULVERT IDENTIFIERS**
 - B34 / C34 STATE BRIDGE OR CULVERT IDENTIFIER
 - B34 / C34 TOWN BRIDGE OR CULVERT IDENTIFIER

STRUCTURES - SURFACE WATER NOTE:
STRUCTURES:
Town short structures (bridges or culverts from 6-feet to less than 20-feet) are drawn from the Vermont Online Bridge & Culvert Inventory Tool (VOBCIT) database.
NOTE: Town shorts are not consistently tagged with in VOBCIT.
SURFACE WATERS:
The surface waters are from the Vermont Hydrological Dataset (VHD). Only the named streams are shown.

DISCLAIMER:
The untraveled highways (laid-out town highways), discontinued highways, and legal trails shown hereon are those of which the Agency of Transportation has record; others may exist.
Highway and bridge data by the Agency of Transportation. All other data from the Vermont Center for Geographic Information.

Vermont State Plane Coordinate System
North American Datum of 1983
SPCS Zone Identifier: 4400
Geodetic Reference System 80
4,000-meter grid, Easting - Northing

VERMONT GENERAL HIGHWAY MAP
Town of Belvidere
LAMOILLE COUNTY
Transportation District #8
Prepared by the Vermont Agency of Transportation
Division of Policy, Planning & Intermodal Development
in cooperation with
U.S. Department of Transportation
Federal Highway Administration
Mileage as of February 10, 2011
Map prepared October 26, 2011
SCALE 1:31,680
0.5 0 0.5 1 1.5 2 Miles
1 0 1 2 Kilometers

TOWN HWY. NO.	LENGTH IN MILES CLASS 3	LENGTH IN MILES CLASS 4		
7	4.700		49	2.500
8	0.100		50	1.100
9	0.800		51	0.800
10	3.200	(0.650)	52	0.050
11	0.250		53	0.220
12	1.750		54	0.050
13	0.150		55	0.300
14	1.200	(1.300)	56	0.160
15	0.250		57	
16	0.250		58	0.100
17	0.250		59	0.150
18	0.180		60	
19	0.320		61	0.350
20	0.350		62	0.150
21		(0.350)	63	0.080
22	0.100		65	0.360
23	0.400		66	1.090
24		(0.070)	67	
25	3.210	(0.040)	68	0.050
26	0.350		69	
27	0.100		70	0.060
28	1.950		71	
29	0.250		72	
30	0.340	(0.210)	73	0.080
31	1.000		75	0.980
32		(0.100)	76	0.130
33	1.350		77	0.010
34	0.350		78	1.530
35	1.200	(0.400)	79	0.660
36		(0.030)	80	0.110
37	0.160		81	0.200
38	0.140		82	0.140
39	1.700		83	0.300
41	0.200		84	0.900
42	1.750		85	0.110
43	1.700		86	0.280
44	2.270	(0.300)	87	0.070
45	0.600		88	0.340
46	0.200		89	0.600
47	1.450		90	0.130
48	1.300			
TOTAL	49.760	7.480		

* Portion of this town highway is Class 3, but is functionally Class 4

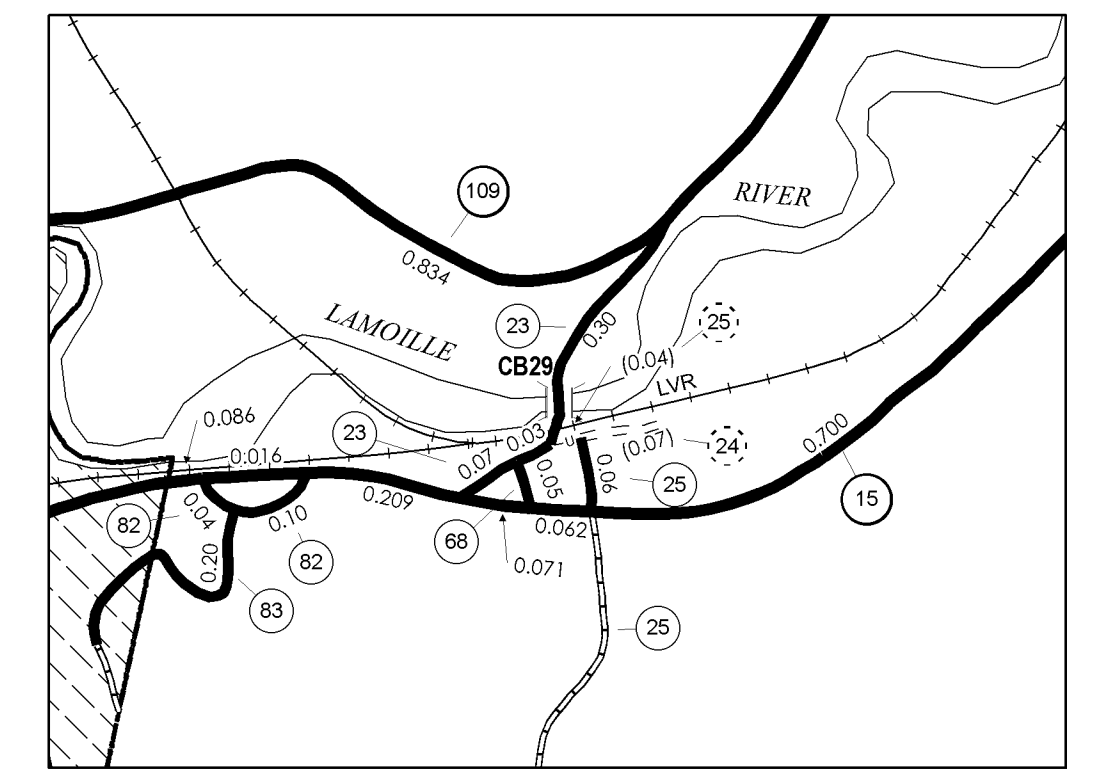
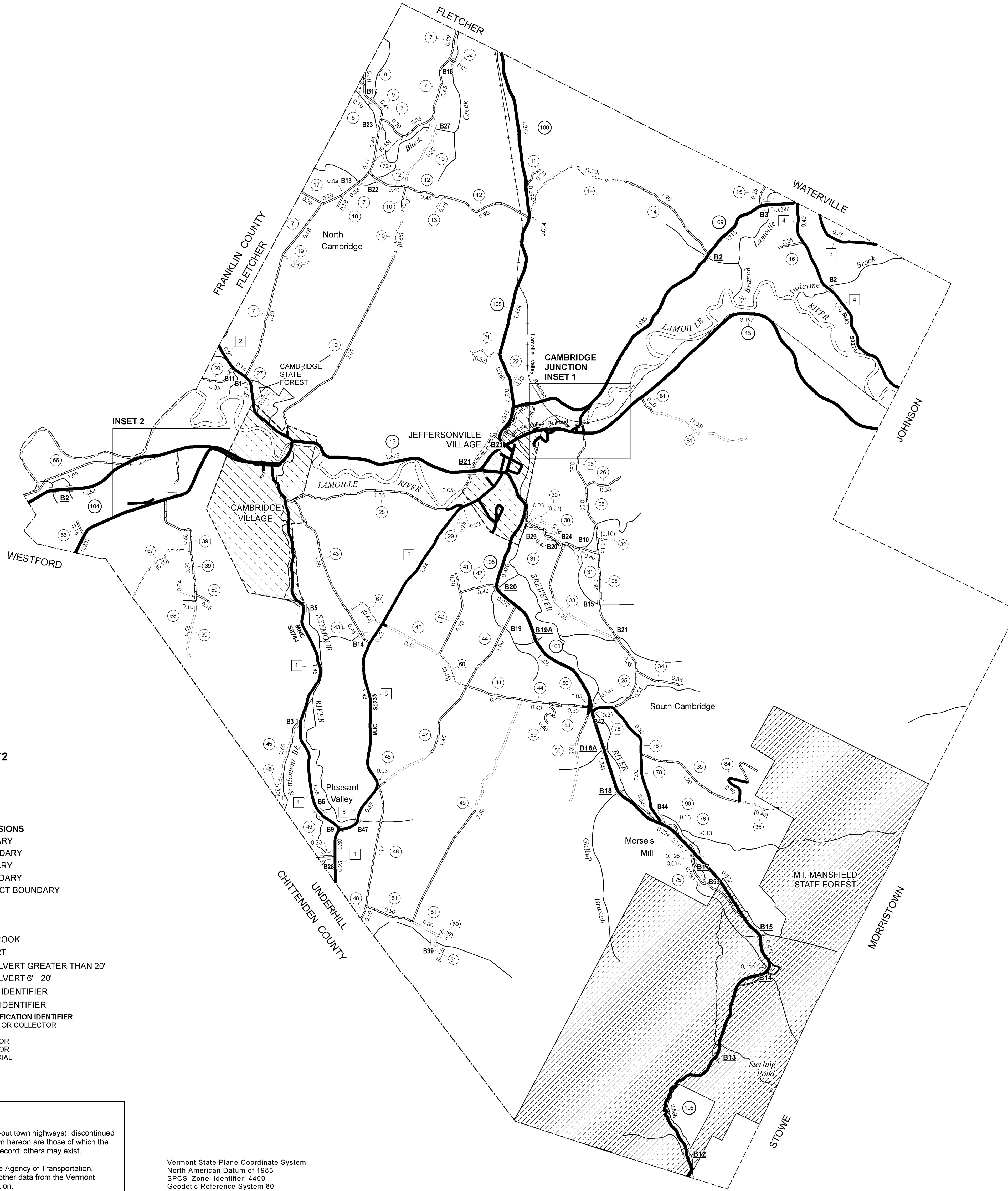
MILEAGE SUMMARY			
CLASS 2			
TH-1	4.600		
TH-2	1.260		
TH-3	0.750		
TH-4	2.200		
TH-5	4.260		
TOTAL CLASS 2	13.070		
CLASS 3			
TOTAL CLASS 3	49.760		
TOTAL TOWN	62.830		
STATE HIGHWAY			
VT-15	9.833		
VT-104	1.967		
VT-108	13.141		
VT-109	3.828		
TOTAL STATE HIGHWAY	28.769		
STATE HIGHWAY - Ramp			
VT-108	0.273		
TOTAL STATE HIGHWAY - Ramp	0.273		
TOTAL STATE	29.042		

TOTAL, TRAVELED HIGHWAYS, FEB. 10, 2006: 91.872
(Excludes Class 4 Mileage)

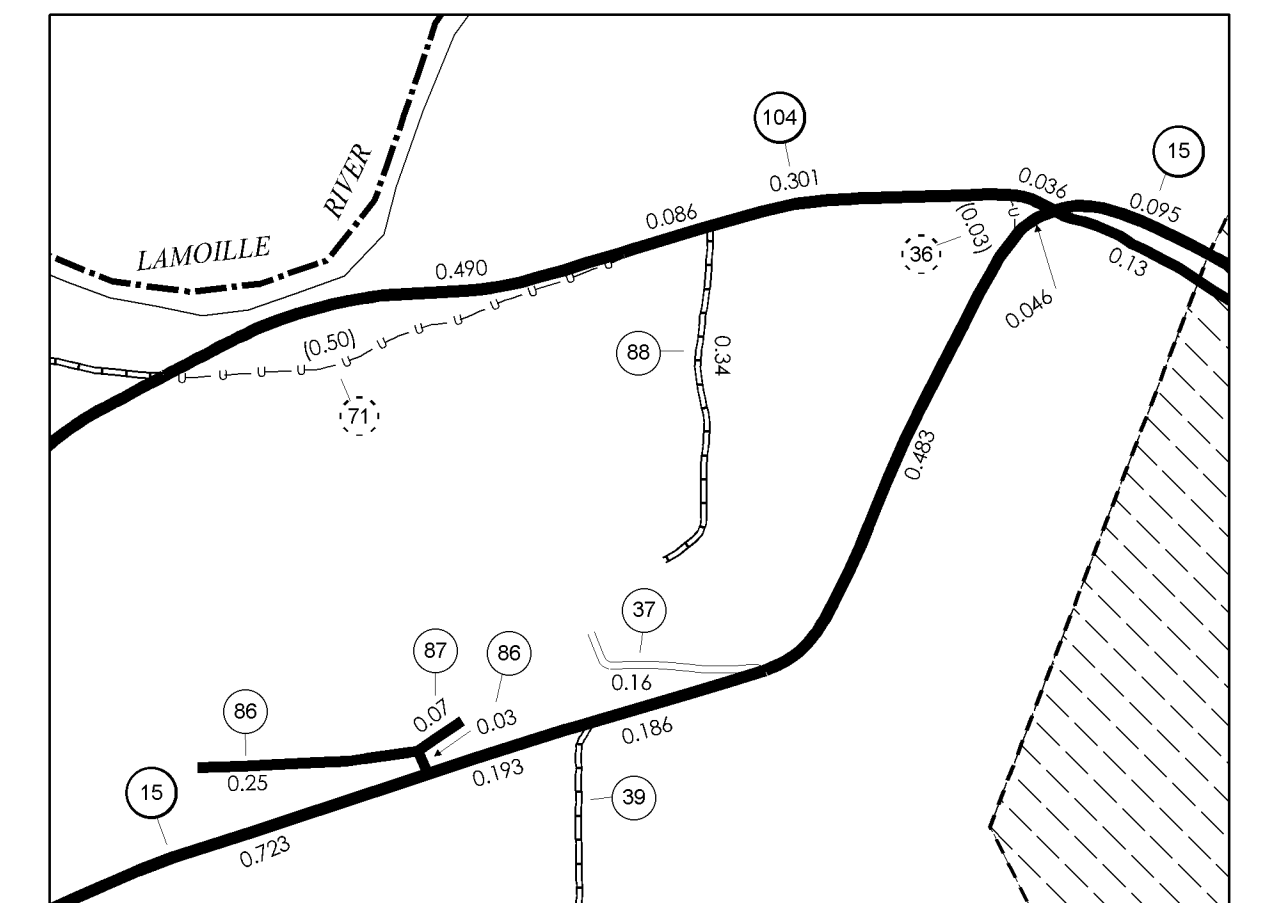
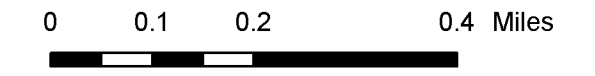
- HIGHWAYS**
- INTERSTATE
- U.S. ROUTE
- STATE ROUTE
- CLASS 1
- CLASS 2
- CLASS 3
- CLASS 4
- STATE - HARD SURFACE OR PAVED
- TOWN - HARD SURFACE OR PAVED
- GRAVEL
- SOIL OR GRADED AND DRAINED EARTH
- UNIMPROVED OR PRIMITIVE
- IMPASSABLE OR UNTRAVELED
- LEGAL TRAIL
- DISCONTINUED
- HIGHWAY CLASS CHANGE
- RAILROAD
- PUBLIC LAND
- POLITICAL SUBDIVISIONS
- STATE BOUNDARY
- COUNTY BOUNDARY
- TOWN BOUNDARY
- VILLAGE BOUNDARY
- URBAN COMPACT BOUNDARY
- WATER BODIES
- OPEN WATER
- SWAMP
- STREAM OR BROOK
- BRIDGE OR CULVERT
- BRIDGE OR CULVERT GREATER THAN 20'
- BRIDGE OR CULVERT 6' - 20'
- B34 STATE BRIDGE IDENTIFIER
- B34 TOWN BRIDGE IDENTIFIER
- FEDERAL CLASSIFICATION IDENTIFIER
- FAU URBAN ARTERIAL OR COLLECTOR
- MA MINOR ARTERIAL
- MJC MAJOR COLLECTOR
- MNC MINOR COLLECTOR
- PA PRINCIPAL ARTERIAL

DISCLAIMER:
The untraveled highways (laid-out town highways), discontinued highways, and legal trails shown hereon are those of which the Agency of Transportation has record; others may exist.
Highway and bridge data by the Agency of Transportation, Policy & Planning Division. All other data from the Vermont Center for Geographic Information.

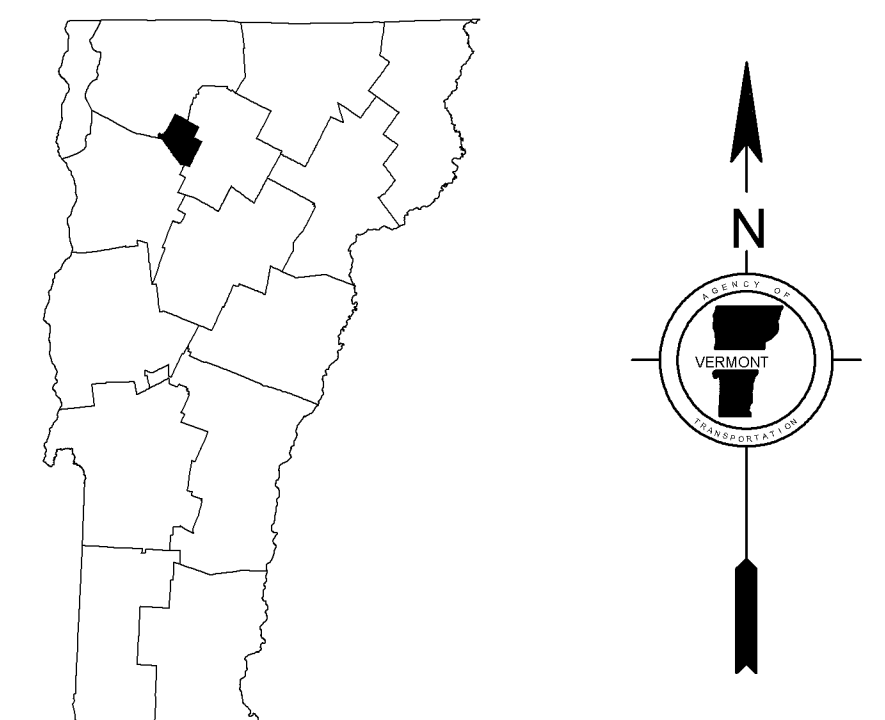
Vermont State Plane Coordinate System
North American Datum of 1983
SPCS_Zone_Identifier: 4400
Geodetic Reference System 80
4,000-meter grid, Easting - Northing



CAMBRIDGE JUNCTION INSET 1 SCALE 1:6336



INSET 2 SCALE 1:6336



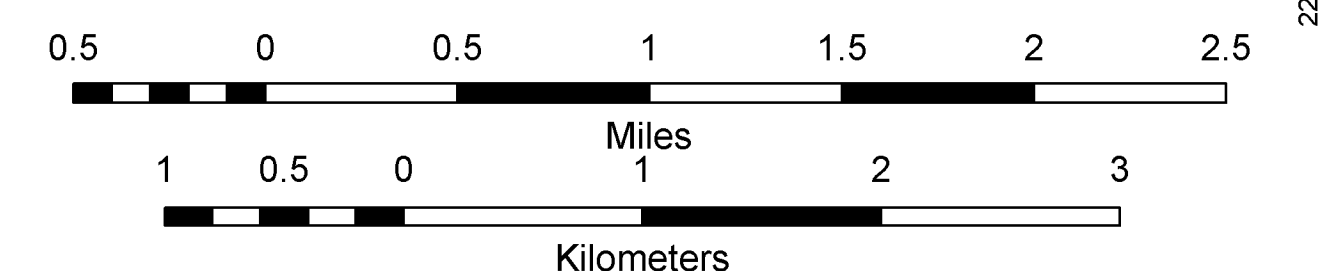
VERMONT
GENERAL HIGHWAY MAP
Town of Cambridge
LAMOILLE COUNTY

Transportation District #8

Prepared by the
Vermont Agency of Transportation
Policy & Planning Division
in cooperation with
U.S. Department of Transportation
Federal Highway Administration

Mileage as of Feb. 10, 2006
Map generated November, 2006

SCALE 1:31680

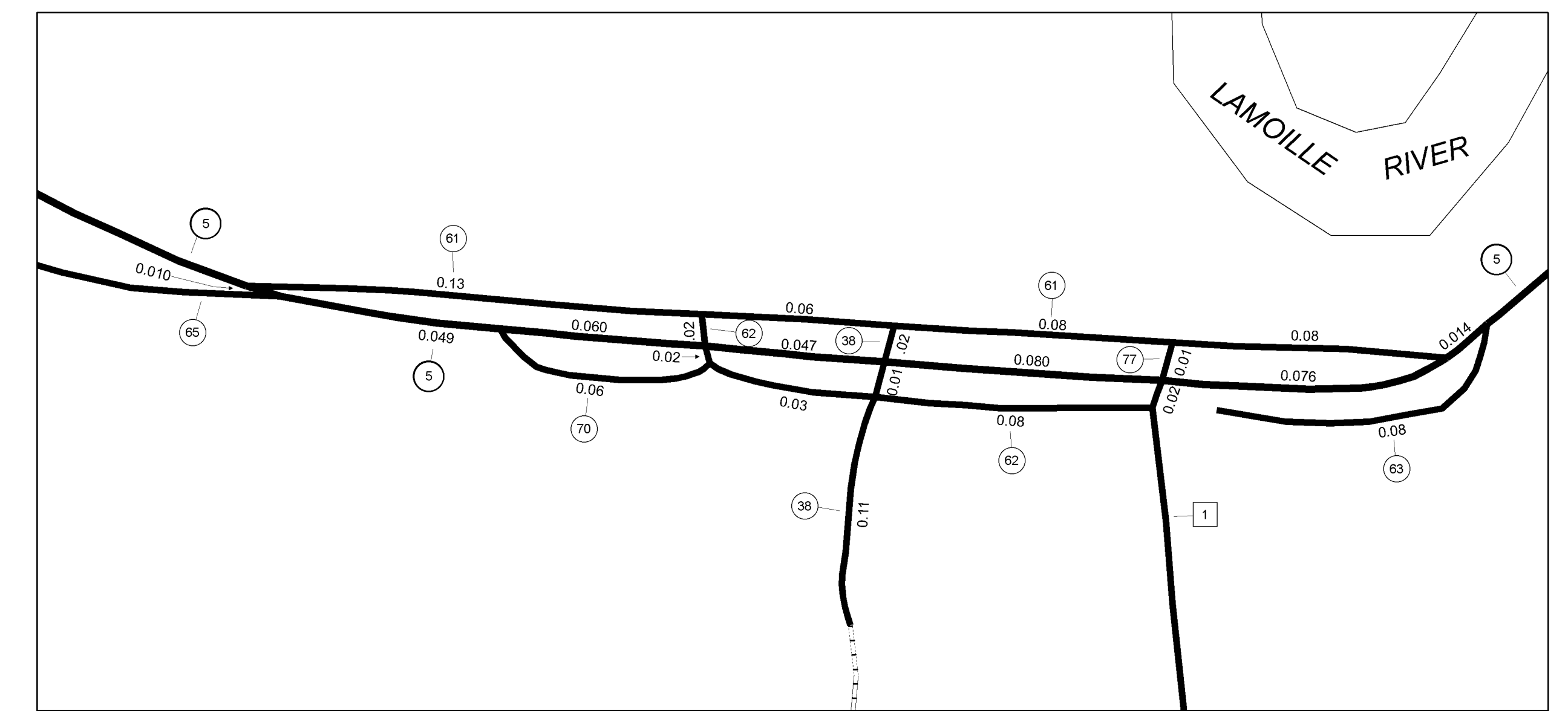
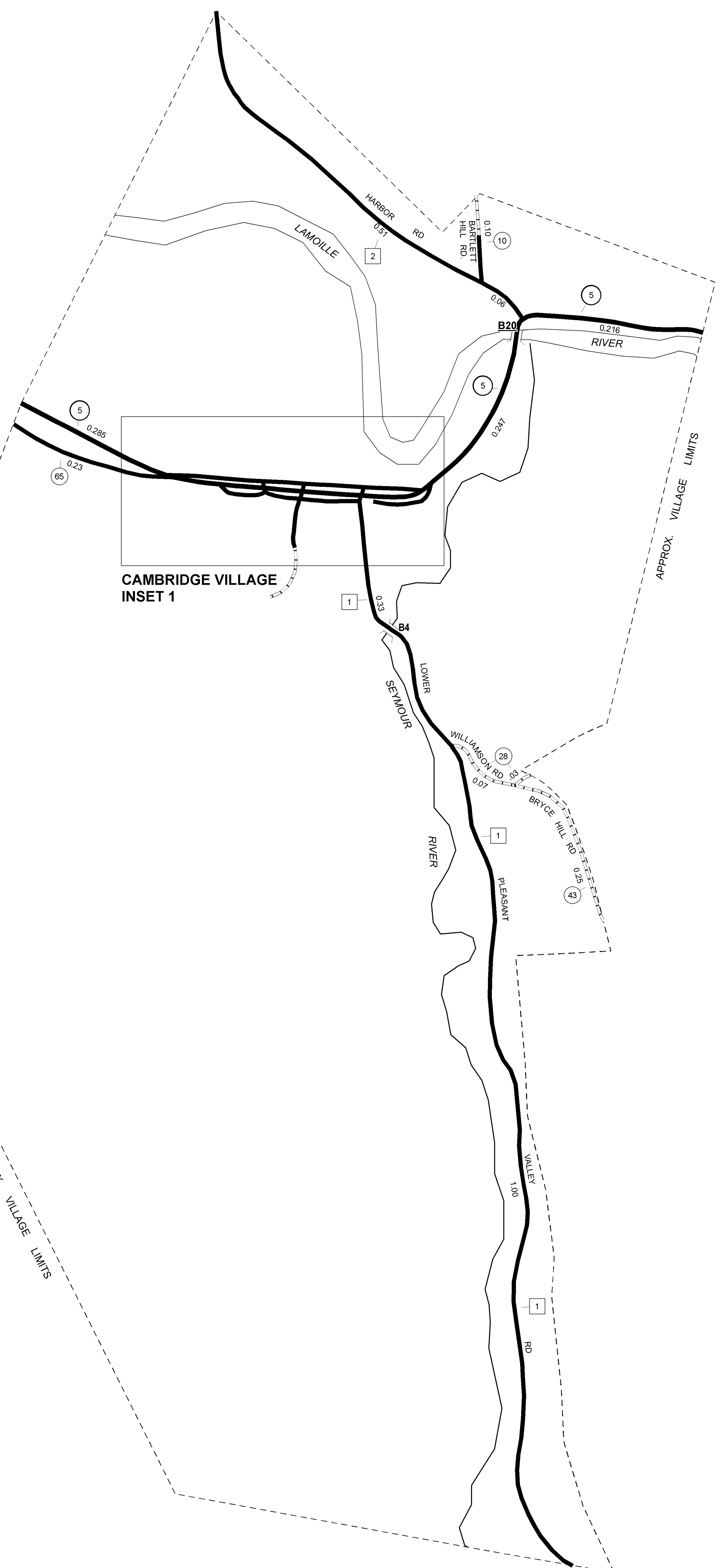


TOWN HWY. NO.	LENGTH IN MILES	
	CLASS 3	CLASS 4
10	0.100	
28	0.100	
38	0.140	
43	0.250	
61	0.350	
62	0.150	
63	0.080	
65	0.230	
70	0.060	
77	0.010	
TOTAL	1.470	0.000

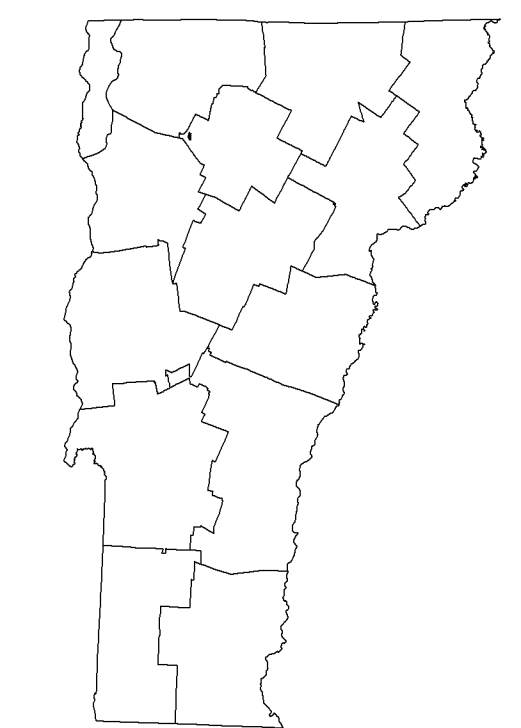
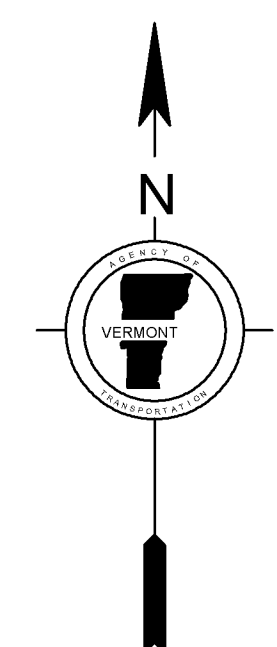
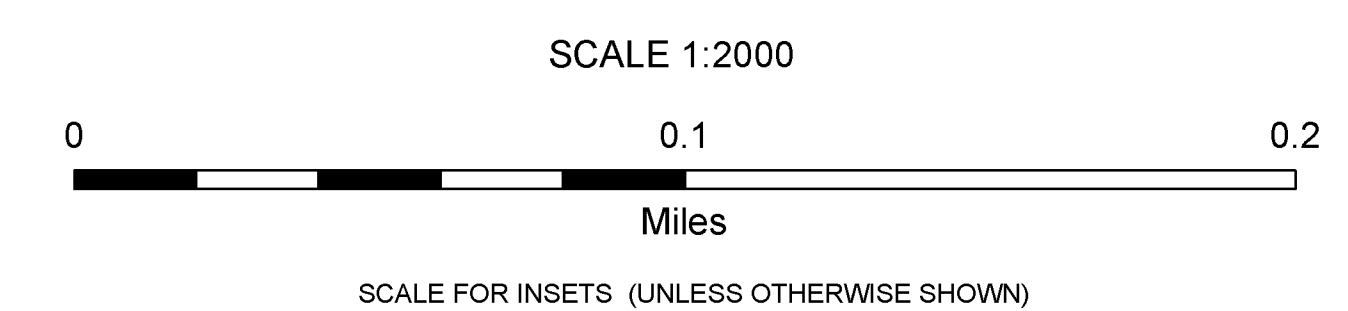
MILEAGE SUMMARY

CLASS 2			
TH-1	1.350		
TH-2	0.570		
TOTAL CLASS 2	1.920		
CLASS 3			
TOTAL CLASS 3	1.470		
TOTAL TOWN	3.390		
STATE HIGHWAY			
VT-15	1.084		
TOTAL STATE HIGHWAY	1.084		
TOTAL STATE	1.084		

TOTAL, TRAVELED HIGHWAYS, FEB. 10, 2005: 4.474
(Excludes Class 4 Mileage)



CAMBRIDGE VILLAGE INSET 1



- HIGHWAYS**
- INTERSTATE
- U.S. ROUTE
- STATE ROUTE
- CLASS 1
- CLASS 2
- CLASS 3
- CLASS 4
- STATE - HARD SURFACE OR PAVED
- TOWN - HARD SURFACE OR PAVED
- GRAVEL
- SOIL OR GRADED AND DRAINED EARTH
- UNIMPROVED OR PRIMITIVE
- IMPASSABLE OR UNTRAVELED
- LEGAL TRAIL
- DISCONTINUED
- PUBLIC LAND**
- POLITICAL SUBDIVISIONS**
- STATE BOUNDARY
- COUNTY BOUNDARY
- TOWN BOUNDARY
- VILLAGE BOUNDARY
- URBAN COMPACT BOUNDARY
- WATER BODIES**
- OPEN WATER
- SWAMP
- STREAM OR BROOK
- BRIDGE OR CULVERT**
- BRIDGE OR CULVERT GREATER THAN 20'
- BRIDGE OR CULVERT 6' - 20'
- B34 STATE BRIDGE IDENTIFIER
- B34 TOWN BRIDGE IDENTIFIER
- FEDERAL CLASSIFICATION IDENTIFIER**
- FAU URBAN ARTERIAL OR COLLECTOR
- MA MINOR ARTERIAL
- MJC MAJOR COLLECTOR
- MVC MINOR COLLECTOR
- PA PRINCIPAL ARTERIAL

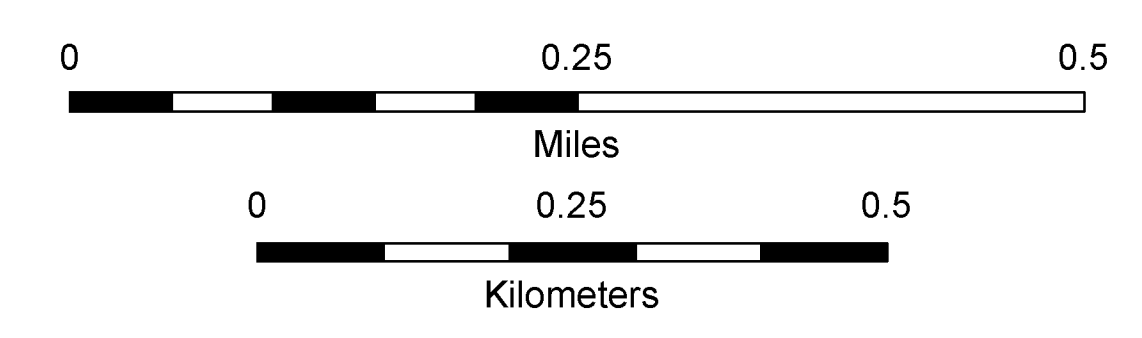
VERMONT
GENERAL HIGHWAY MAP
Village of Cambridge
LAMOILLE COUNTY

Transportation District #8

Prepared by the
Vermont Agency of Transportation
Policy & Planning Division
in cooperation with
U.S. Department of Transportation
Federal Highway Administration

Mileage as of: Feb. 10, 2005
Map generated: December, 2005

SCALE 1:6000



DISCLAIMER:
Highway and bridge data by the Agency of Transportation, Policy & Planning Division. All other data from the Vermont Center for Geographic Information.



TOWN HWY. NO.	CLASS 3	CLASS 4	LENGTH IN MILES
3	0.36	(1.44)	
4		(0.20)	
5	0.72		
6		(0.20)	
7	1.75		
8	0.35		
9	2.65		
10	0.49		
11		(0.17)	
13	2.48		(0.16)
14	0.45		(2.01)
15	0.85		
16	2.59		
17	1.90		
18	0.10		
19	0.11		
20		(0.16)	
21	2.14		(2.01)
22	0.19		
23	0.16		
24		(2.55)	
25	0.10		
26	0.75		
27	0.35		
28		(0.15)	
29	0.07		
30		(0.30)	
31	0.50		
32	0.45		
33	0.03	(0.02)	
35	1.40	(1.65)	
36		(2.40)	
38	0.12		(0.75)
39			
40	0.06		
41	0.07		
42	0.19		
43	0.06		
44	0.13		
TOTAL	21.57	12.00	

MILEAGE SUMMARY

CLASS 2		
TH-1	3.400	
TH-2	5.000	
TOTAL CLASS 2	8.400	
CLASS 3		
TOTAL CLASS 3	21.570	
TOTAL TOWN	29.970	
STATE HIGHWAY		
VT-100	7.689	
VT-118	6.065	
TOTAL STATE HIGHWAY	13.754	
TOTAL STATE	13.754	

TOTAL, TRAVELED HIGHWAYS, FEB. 10, 2011: 43.724
(Excludes Class 4, Legal Trail, and Unidentified Corridor Mileage)

LEGAL TRAIL

TRAIL NO.	LENGTH IN MILES
1	(0.19)
TOTAL	0.19

- HIGHWAYS**
- INTERSTATE
 - U.S. ROUTE
 - STATE ROUTE
 - CLASS 1
 - CLASS 2
 - CLASS 3
 - CLASS 4
 - LEGAL TRAIL
 - INTERSTATE OR DIVIDED HIGHWAY
 - STATE - HARD SURFACE OR PAVED
 - TOWN - HARD SURFACE OR PAVED
 - GRAVEL
 - SOIL OR GRADED AND DRAINED EARTH
 - UNIMPROVED OR PRIMITIVE
 - IMPASSABLE OR UNTRAVELED
 - LEGAL TRAIL
 - DISCONTINUED
 - HIGHWAY CLASS CHANGE
 - RAILROAD
 - INACTIVE RAILROAD

- POLITICAL SUBDIVISIONS**
- STATE BOUNDARY
 - COUNTY BOUNDARY
 - TOWN BOUNDARY
 - VILLAGE BOUNDARY
 - URBAN COMPACT BOUNDARY
 - WATER BODY
 - STREAM OR BROOK
- BRIDGE OR CULVERT**
- BRIDGE OR CULVERT GREATER THAN 20'
 - BRIDGE OR CULVERT 6' - 20'
 - TOWN SHORT STRUCTURE

B34 / C34 STATE BRIDGE OR CULVERT IDENTIFIER
B34 / C34 TOWN BRIDGE OR CULVERT IDENTIFIER

- FEDERAL CLASSIFICATION IDENTIFIER**
- FAU URBAN ARTERIAL OR COLLECTOR
 - MA MINOR ARTERIAL
 - MJC MAJOR COLLECTOR
 - MNG MINOR COLLECTOR
 - PA PRINCIPAL ARTERIAL

STRUCTURES - SURFACE WATER NOTE:

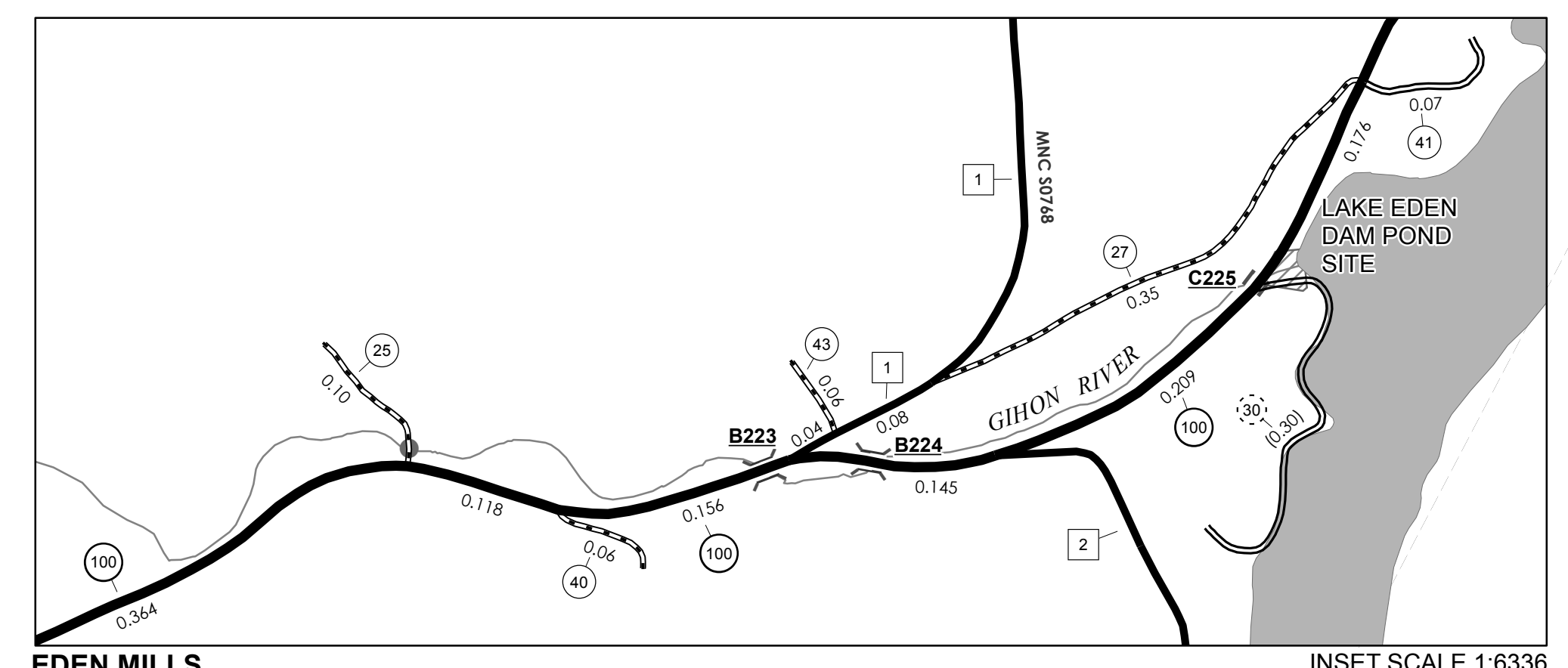
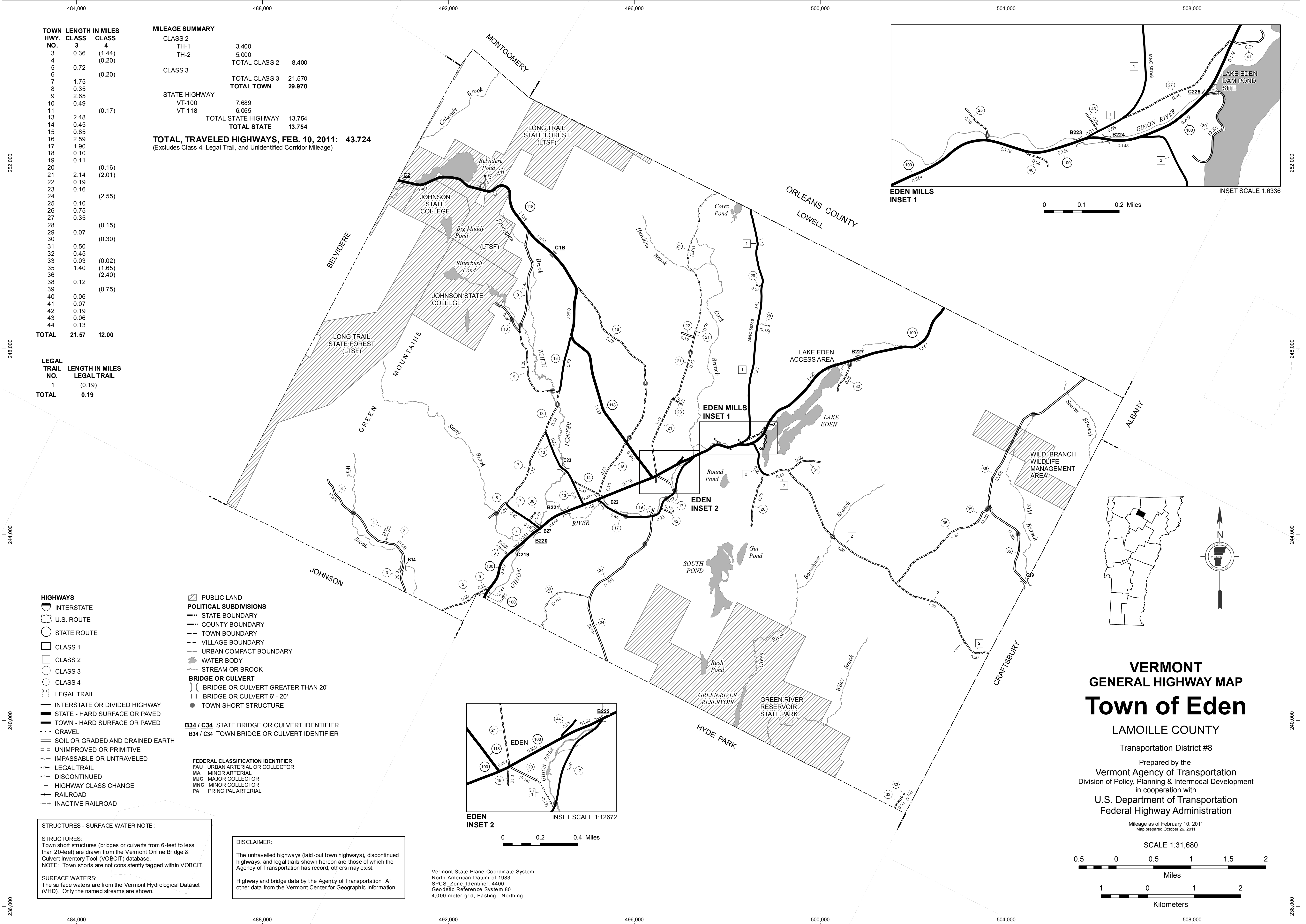
STRUCTURES:
Town short structures (bridges or culverts from 6-feet to less than 20-feet) are drawn from the Vermont Online Bridge & Culvert Inventory Tool (VOBCIT) database.
NOTE: Town shorts are not consistently tagged within VOBCIT.

SURFACE WATERS:
The surface waters are from the Vermont Hydrological Dataset (VHD). Only the named streams are shown.

DISCLAIMER:
The untraveled highways (laid-out town highways), discontinued highways, and legal trails shown hereon are those of which the Agency of Transportation has record; others may exist.

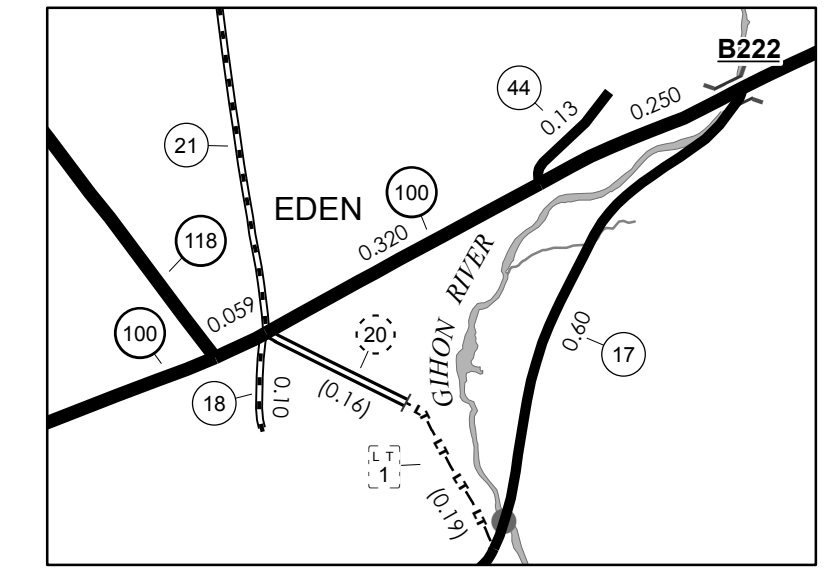
Highway and bridge data by the Agency of Transportation. All other data from the Vermont Center for Geographic Information.

Vermont State Plane Coordinate System
North American Datum of 1983
SPCS Zone Identifier: 4400
Geodetic Reference System 80
4,000-meter grid, Easting - Northing



0 0.1 0.2 Miles

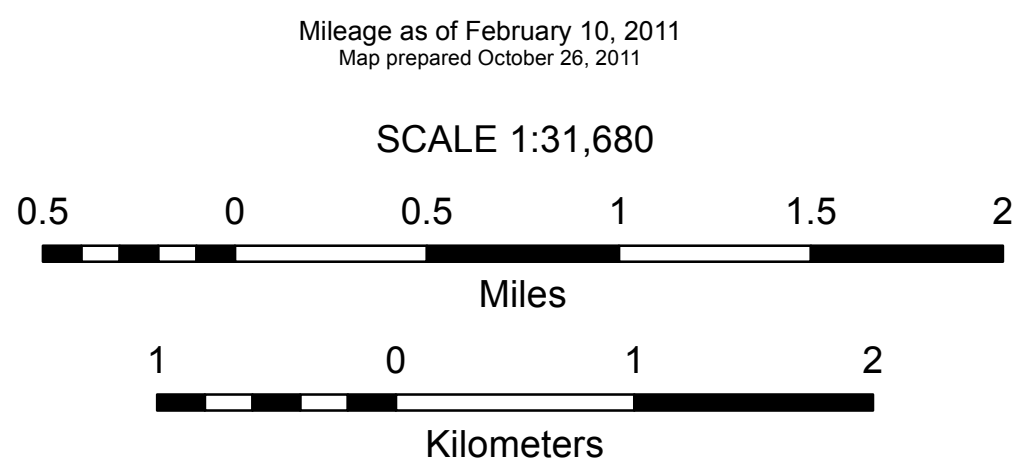
INSET SCALE 1:6336



0 0.2 0.4 Miles

VERMONT GENERAL HIGHWAY MAP
Town of Eden

LAMOILLE COUNTY
Transportation District #8
Prepared by the Vermont Agency of Transportation
Division of Policy, Planning & Intermodal Development
in cooperation with
U.S. Department of Transportation
Federal Highway Administration



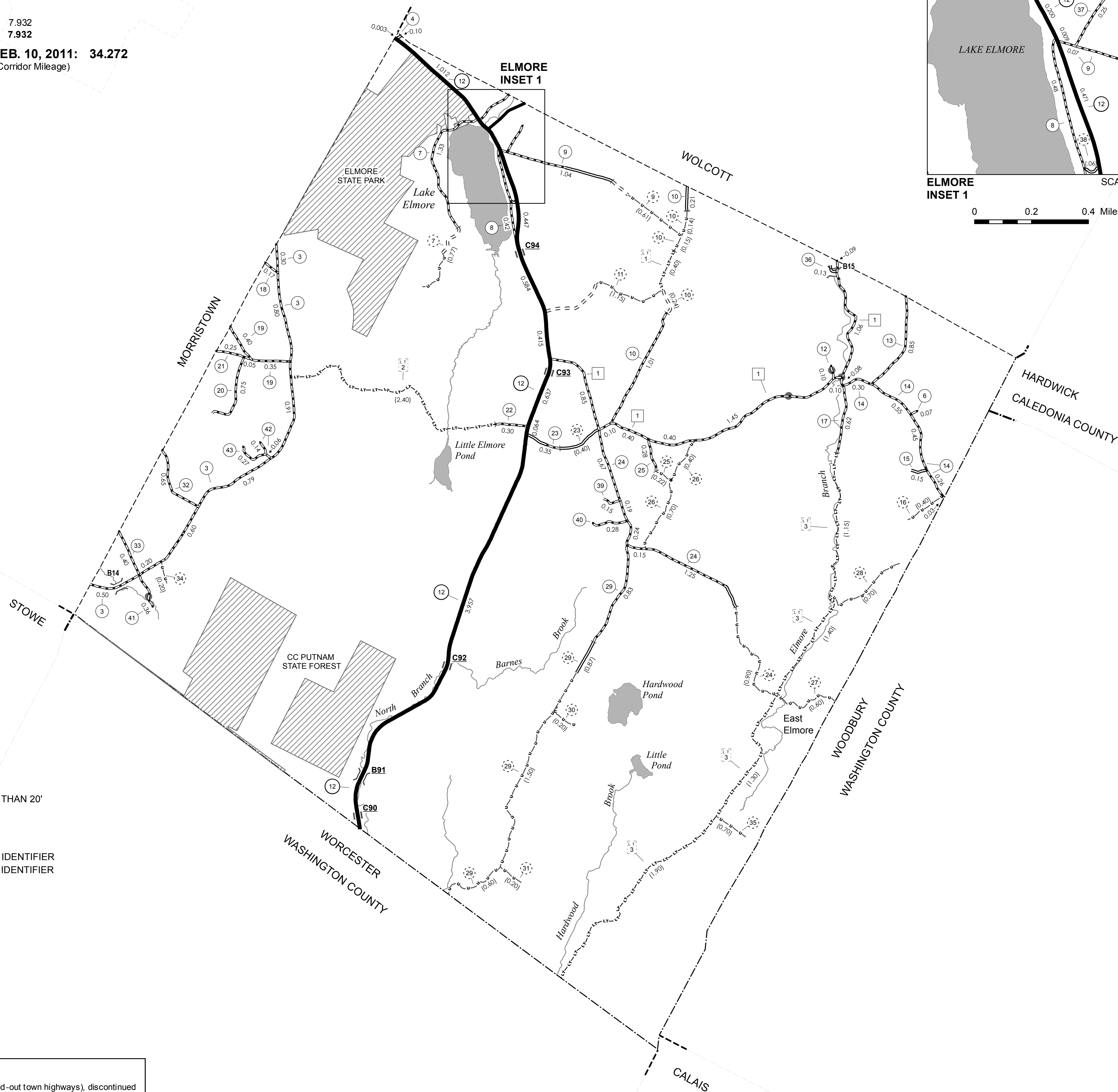
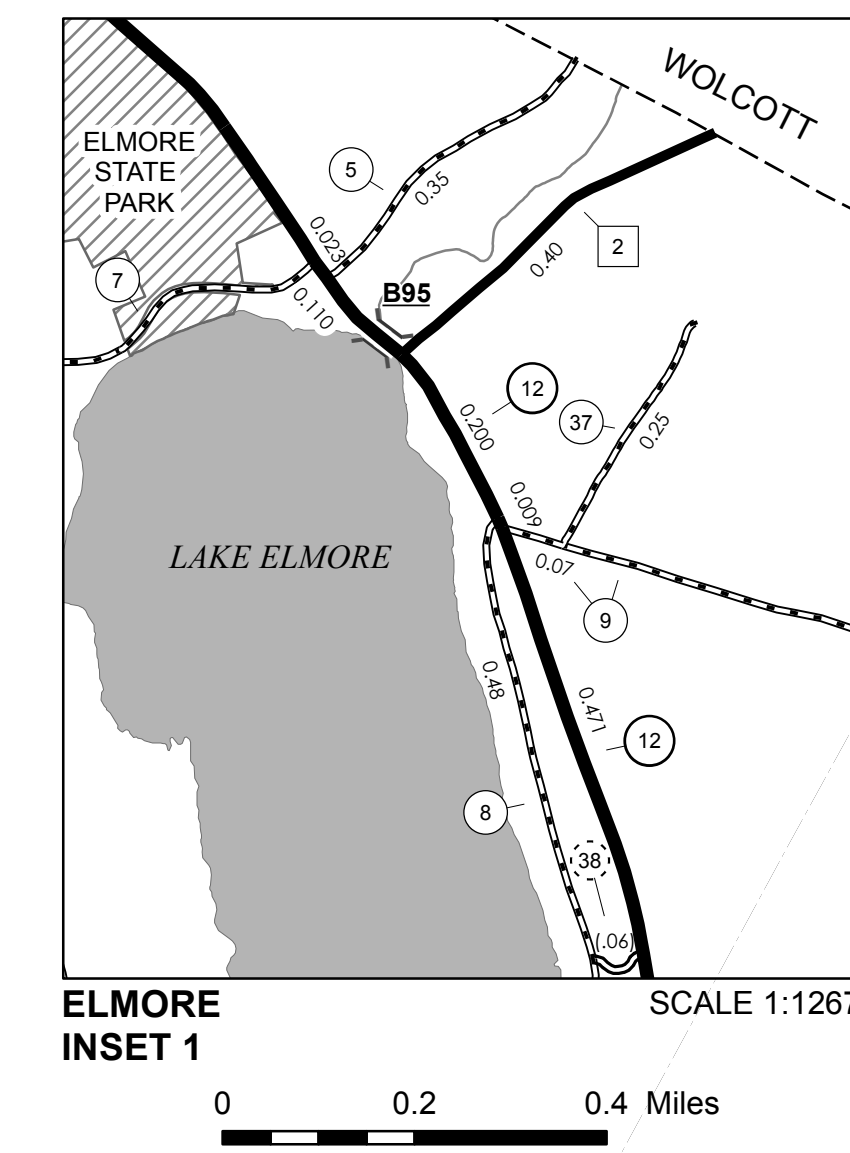
TOWN HWY. CLASS NO.	LENGTH IN MILES	CLASS
3	4.10	
4	0.10	
5	0.35	
6	0.07	
7	1.33	(0.77)
8	0.90	
9	1.11	(0.61)
10	1.22	(0.53)
11		(1.15)
12	0.10	
13	0.85	
14	1.67	
15	0.15	
16		(0.40)
17	0.62	
18	0.17	
19	0.75	
20	0.80	
21	0.25	
22	0.30	
23	0.35	(0.40)
24	2.50	(0.90)
25	0.28	(0.22)
26		(1.10)
27		(0.60)
28		(0.70)
29	0.83	(2.97)
30		(0.20)
31		(0.20)
32	0.65	
33	0.40	
34		(0.20)
35		(0.70)
36	0.13	
37	0.25	
38		(0.06)
39	0.15	
40	0.28	
41	0.36	
42	0.20	
43	0.27	
TOTAL	21.49	11.71

LEGAL TRAIL NO.	LENGTH IN MILES
1	(0.40)
2	(2.40)
3	(5.75)
TOTAL	8.55

MILEAGE SUMMARY

CLASS 2			
TH-1	4.450		
TH-2	0.400		
TOTAL CLASS 2	4.850		
CLASS 3			
TOTAL CLASS 3	21.490		
TOTAL TOWN	26.340		
STATE HIGHWAY			
VT-12	7.932		
TOTAL STATE HIGHWAY	7.932		
TOTAL STATE	7.932		

TOTAL, TRAVELED HIGHWAYS, FEB. 10, 2011: 34.272
(Excludes Class 4, Legal Trail, and Unidentified Corridor Mileage)



- HIGHWAYS**
- INTERSTATE
 - U.S. ROUTE
 - STATE ROUTE
 - CLASS 1
 - CLASS 2
 - CLASS 3
 - CLASS 4
 - LEGAL TRAIL
 - INTERSTATE OR DIVIDED HIGHWAY
 - STATE - HARD SURFACE OR PAVED
 - TOWN - HARD SURFACE OR PAVED
 - GRAVEL
 - SOIL OR GRADED AND DRAINED EARTH
 - UNIMPROVED OR PRIMITIVE
 - IMPASSABLE OR UNTRAVELED
 - LEGAL TRAIL
 - DISCONTINUED
 - HIGHWAY CLASS CHANGE
 - RAILROAD
 - INACTIVE RAILROAD

- POLITICAL SUBDIVISIONS**
- STATE BOUNDARY
 - COUNTY BOUNDARY
 - TOWN BOUNDARY
 - VILLAGE BOUNDARY
 - URBAN COMPACT BOUNDARY
 - WATER BODY
 - STREAM OR BROOK
- BRIDGE OR CULVERT**
- BRIDGE OR CULVERT GREATER THAN 20'
 - BRIDGE OR CULVERT 6' - 20'
 - TOWN SHORT STRUCTURE

B34 / C34 STATE BRIDGE OR CULVERT IDENTIFIER
B34 / C34 TOWN BRIDGE OR CULVERT IDENTIFIER

- FEDERAL CLASSIFICATION IDENTIFIER**
- FAU URBAN ARTERIAL OR COLLECTOR
 - MA MINOR ARTERIAL
 - MJC MAJOR COLLECTOR
 - MNC MINOR COLLECTOR
 - PA PRINCIPAL ARTERIAL

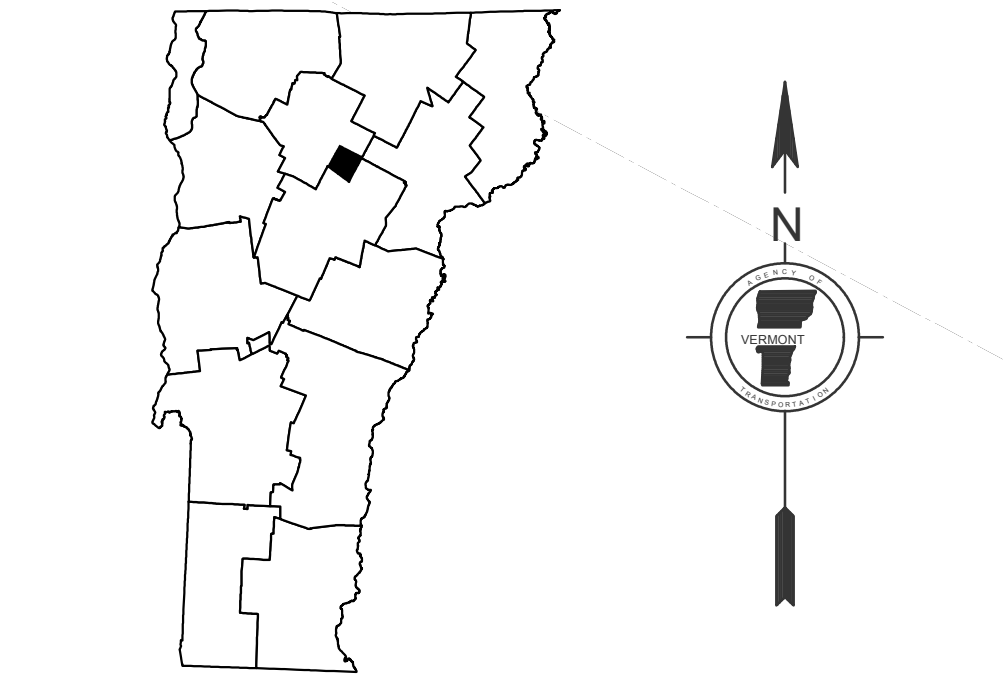
STRUCTURES - SURFACE WATER NOTE:
STRUCTURES: Town short structures (bridges or culverts from 6-feet to less than 20-feet) are drawn from the Vermont Online Bridge & Culvert Inventory Tool (VOBCIT) database. NOTE: Town shorts are not consistently tagged within VOBCIT.

SURFACE WATERS:
The surface waters are from the Vermont Hydrological Dataset (VHD). Only the named streams are shown.

DISCLAIMER:
The untraveled highways (laid-out town highways), discontinued highways, and legal trails shown hereon are those of which the Agency of Transportation has record; others may exist.

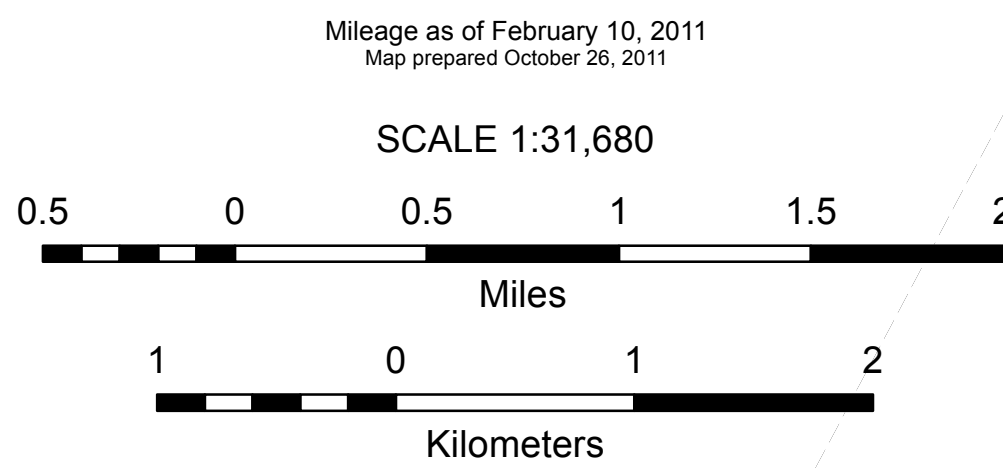
Highway and bridge data by the Agency of Transportation. All other data from the Vermont Center for Geographic Information.

Vermont State Plane Coordinate System
North American Datum of 1983
SPCS Zone Identifier: 4400
Geodetic Reference System 80
4,000-meter grid, Easting - Northing



VERMONT GENERAL HIGHWAY MAP
Town of Elmore
LAMOILLE COUNTY

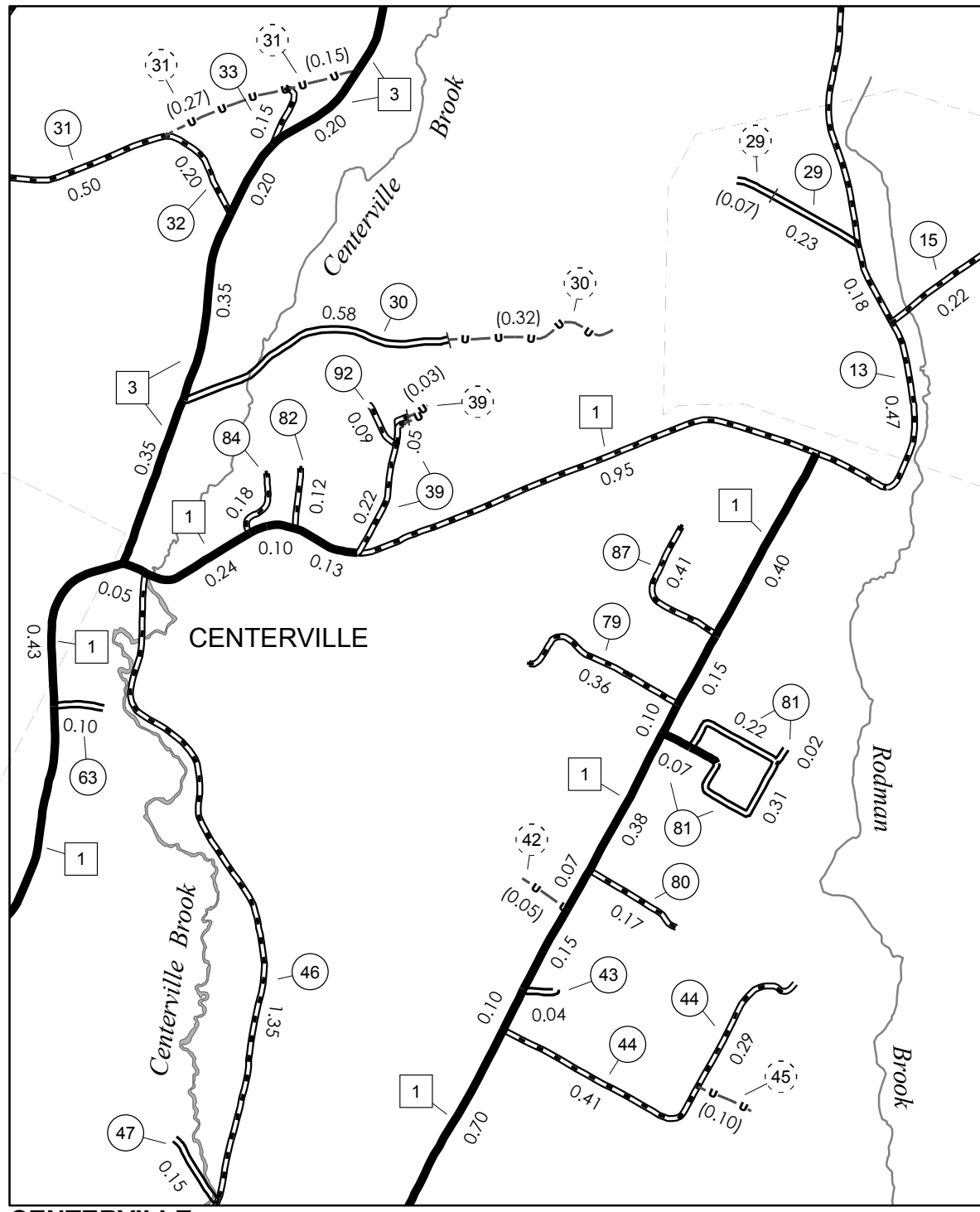
Transportation District #6
Prepared by the
Vermont Agency of Transportation
Division of Policy, Planning & Intermodal Development
in cooperation with
U.S. Department of Transportation
Federal Highway Administration



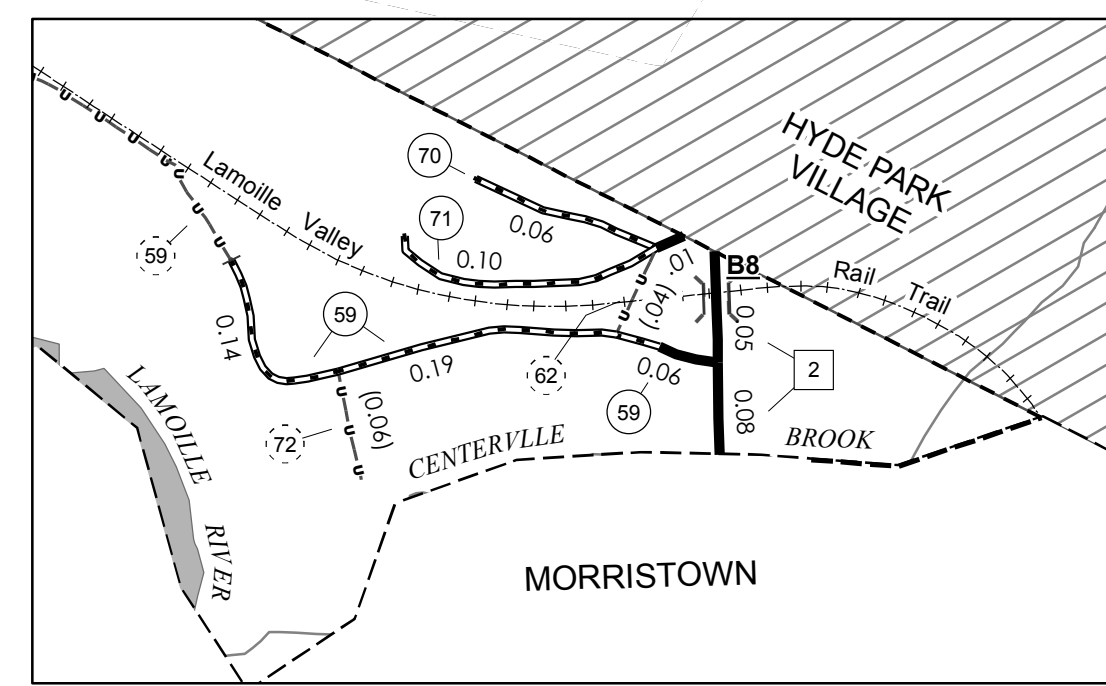
TOWN HWY. No.	CLASS	LENGTH IN MILES
6	3	4.50
7	3	7.80
8	3	0.25
9	3	1.65
10	3	0.33
11	3	(0.20)
12	3	(0.50)
13	3	2.70
14	3	0.32
15	3	0.22
16	3	1.71
17	3	0.50
18	3	0.16
19	3	0.16
21	3	0.45
22	3	(0.44)
23	3	(0.25)
25	3	0.26
26	3	2.50
27	3	(0.05)
29	3	0.23
30	3	0.58
31	3	0.80
32	3	0.20
33	3	0.15
34	3	0.09
35	3	0.45
36	3	1.40
37	3	0.40
38	3	0.35
39	3	0.27
40	3	0.75
41	3	0.45
42	3	(0.05)
43	3	0.04
44	3	0.70
46	3	(0.10)
47	3	1.75
48	3	0.15
49	3	1.00
50	3	3.35
51	3	0.05
52	3	0.08
53	3	1.80
54	3	0.15
55	3	0.10
56	3	0.15
57	3	0.50
58	3	1.30
59	3	0.94
60	3	0.74
61	3	0.15
62	3	(0.04)
63	3	0.10
64	3	0.35
65	3	0.08
66	3	0.10
67	3	0.20
68	3	0.26
69	3	0.09
70	3	0.06
71	3	0.14
72	3	(0.06)
73	3	(0.05)
74	3	0.12
75	3	0.55
76	3	(0.30)
77	3	0.21
78	3	0.57
79	3	0.36
80	3	0.17
81	3	0.62
82	3	0.12
83	3	0.11
84	3	0.18
86	3	0.15
87	3	0.41
88	3	0.73
89	3	0.31
90	3	0.18
91	3	0.40
92	3	0.09
93	3	0.42
94	3	0.10
TOTAL	3	49.63

CLASS	LENGTH IN MILES
CLASS 2	13.820
CLASS 3	49.63
TOTAL CLASS 2	13.820
TOTAL CLASS 3	49.63
TOTAL TOWN	63.450

TOTAL, TRAVELED HIGHWAYS, FEB. 10, 2012: 72.942
 (Excludes Class 4, Legal Trail, and Unidentified Corridor Mileage)



0 0.25 0.5 Miles



0 0.09 0.18 Miles

TOWN HWY. No.	LENGTH IN MILES "NOT UP TO STANDARD"
31	(0.02)
TOTAL	0.02

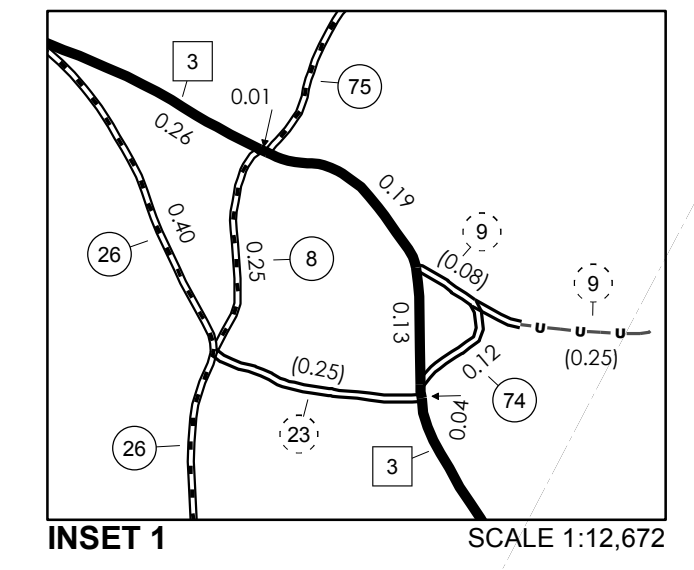
*The sections of the town highways listed above are legally Class 3, but have been deemed "Not Up To Standard" and are functionally Class 4 Town Highways

LEGAL TRAIL No.	LENGTH IN MILES LEGAL TRAIL
1	(0.67)
2	(0.30)
3	(0.99)
TOTAL	1.96

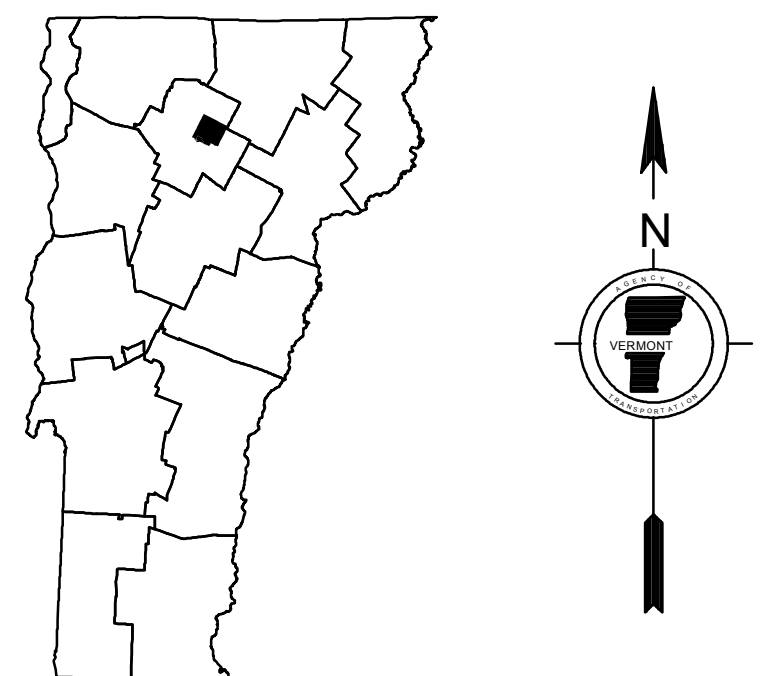
DISCLAIMER:
 The untraveled highways (laid-out town highways), discontinued highways, and legal trails hereon are those of which the Agency of Transportation has record; others may exist.
 Highway and bridge data by the Agency of Transportation. All other data from the Vermont Center for Geographic Information. Only named streams are shown.

Vermont State Plane Coordinate System
 North American Datum of 1983
 SPCS_Zone_Identifier: 4400
 Geodetic Reference System 80
 4,000-meter grid, Easting - Northing

- HIGHWAYS**
- INTERSTATE
 - U.S. ROUTE
 - STATE ROUTE
 - CLASS 1
 - CLASS 2
 - CLASS 3
 - CLASS 4
 - LEGAL TRAIL
- INTERSTATE OR DIVIDED HIGHWAY
 STATE - HARD SURFACE OR PAVED
 TOWN - HARD SURFACE OR PAVED
 GRAVEL
 SOIL OR GRADED AND DRAINED EARTH
 UNIMPROVED OR PRIMITIVE
 IMPASSABLE OR UNTRAVELED
 LEGAL TRAIL
 DISCONTINUED
 HIGHWAY CLASS CHANGE
 RAILROAD
 INACTIVE RAILROAD
 PARK AND RIDE
- PUBLIC LAND - GREEN MOUNTAIN NATIONAL FOREST**
 PUBLIC LAND - STATE/MUNICIPAL
- POLITICAL SUBDIVISIONS**
- STATE BOUNDARY
 - COUNTY BOUNDARY
 - TOWN BOUNDARY
 - VILLAGE BOUNDARY
 - URBAN COMPACT BOUNDARY
- WATER BODY**
- STREAM OR BROOK
- BRIDGE OR CULVERT**
- BRIDGE OR CULVERT GREATER THAN 20'
 - BRIDGE OR CULVERT 6' - 20'
- B34 / C34 STATE BRIDGE OR CULVERT IDENTIFIER**
B34 / C34 TOWN BRIDGE OR CULVERT IDENTIFIER



0 0.15 0.3 Miles



VERMONT
GENERAL HIGHWAY MAP
Town of Hyde Park

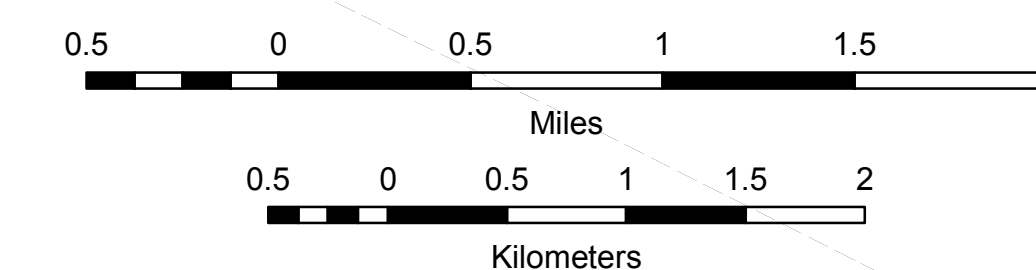
LAMOILLE COUNTY

Transportation District #8

Prepared by the
 Vermont Agency of Transportation
 Division of Policy, Planning and Intermodal Development
 in cooperation with
 U.S. Department of Transportation
 Federal Highway Administration

Mileage as of February 10, 2012
 Map prepared September 26, 2012

SCALE 1:31,680

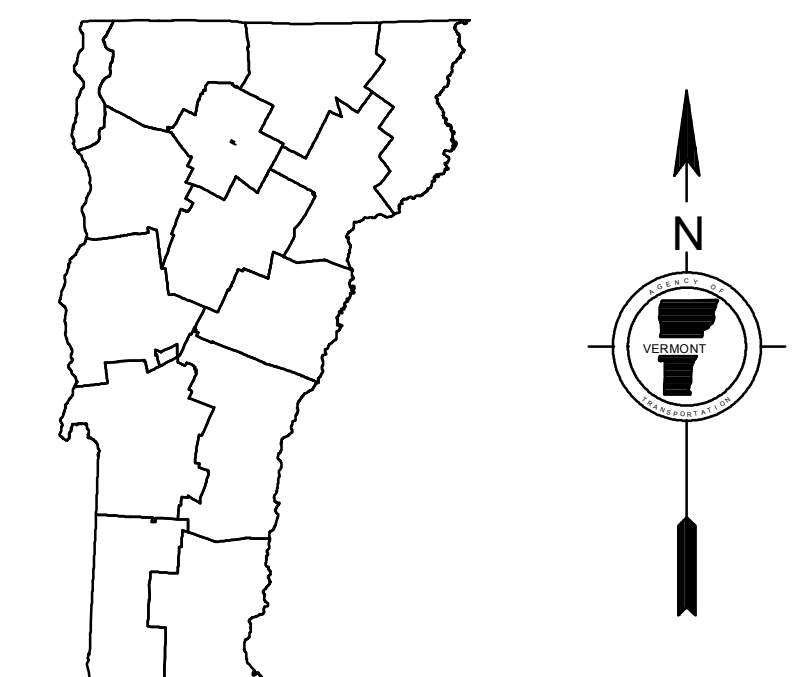
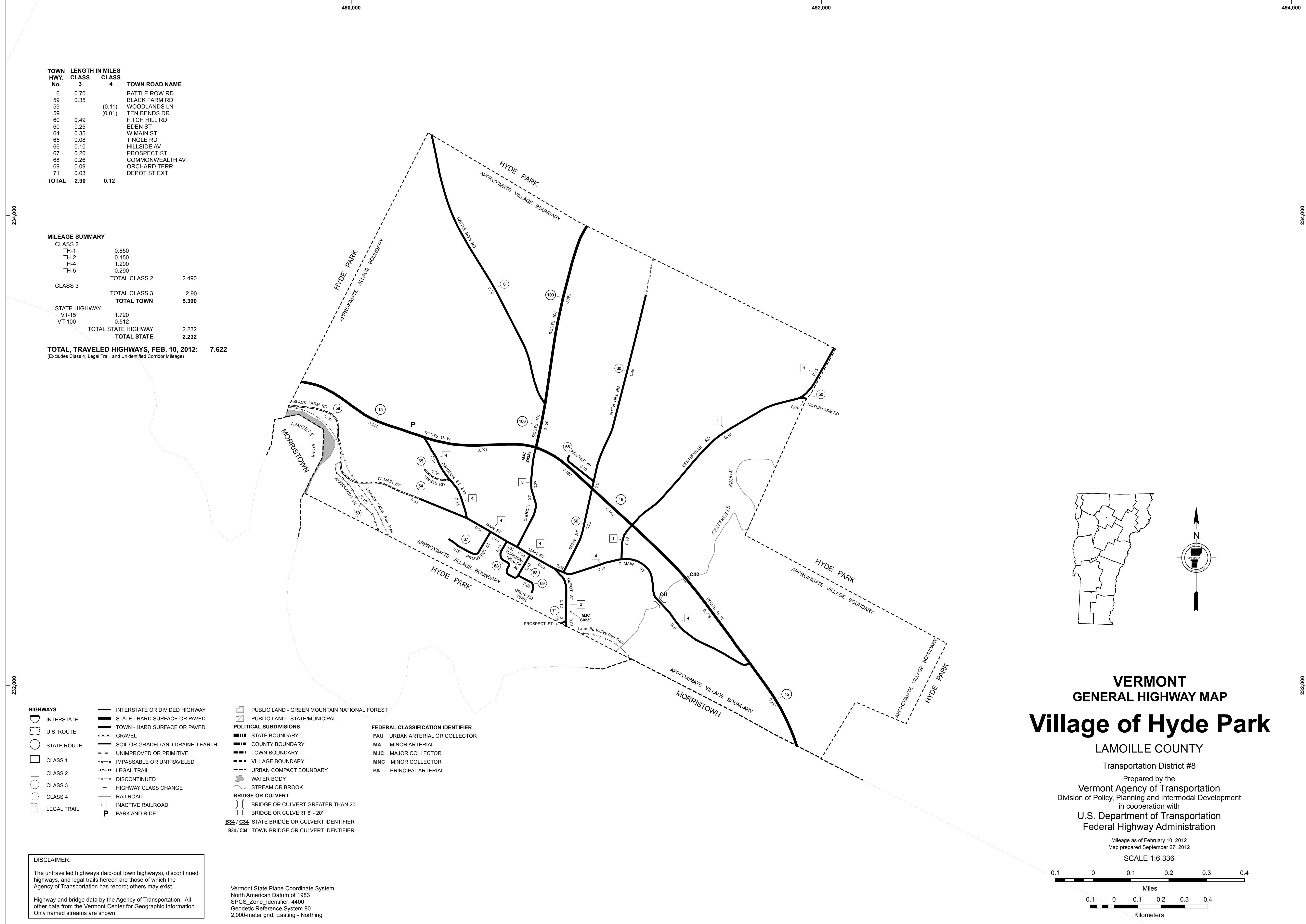


TOWN HWY. No.	LENGTH IN MILES		TOWN ROAD NAME
	CLASS 3	CLASS 4	
6	0.70		BATTLE ROW RD
59	0.35		BLACK FARM RD
59		(0.11)	WOODLANDS LN
59		(0.01)	TEN BENDS DR
60	0.49		FITCH HILL RD
60	0.25		EDEN ST
64	0.35		W MAIN ST
65	0.08		TINGLE RD
66	0.10		HILLSIDE AV
67	0.20		PROSPECT ST
68	0.26		COMMONWEALTH AV
69	0.09		ORCHARD TERR
71	0.03		DEPOT ST EXT
TOTAL	2.90	0.12	

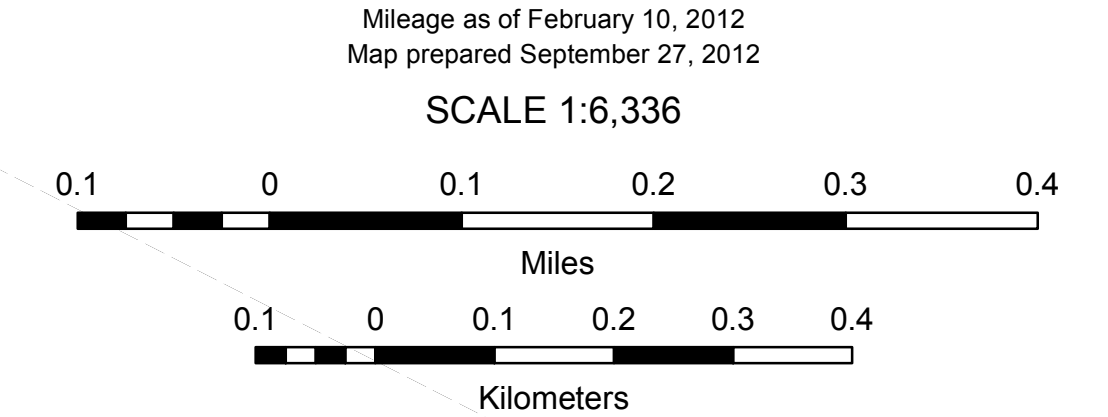
MILEAGE SUMMARY

CLASS 2		
TH-1	0.850	
TH-2	0.150	
TH-4	1.200	
TH-5	0.290	
TOTAL CLASS 2		2.490
TOTAL CLASS 3		2.90
TOTAL TOWN		5.390
STATE HIGHWAY		
VT-15	1.720	
VT-100	0.512	
TOTAL STATE HIGHWAY		2.232
TOTAL STATE		2.232
TOTAL TRAVELED HIGHWAYS, FEB. 10, 2012:		7.622

(Excludes Class 4, Legal Trail, and Unidentified Corridor Mileage)



VERMONT
GENERAL HIGHWAY MAP
Village of Hyde Park
 LAMOILLE COUNTY
 Transportation District #8
 Prepared by the
 Vermont Agency of Transportation
 Division of Policy, Planning and Intermodal Development
 in cooperation with
 U.S. Department of Transportation
 Federal Highway Administration



DISCLAIMER:

The untraveled highways (laid-out town highways), discontinued highways, and legal trails hereon are those of which the Agency of Transportation has record; others may exist.

Highway and bridge data by the Agency of Transportation. All other data from the Vermont Center for Geographic Information. Only named streams are shown.

- HIGHWAYS**
- INTERSTATE OR DIVIDED HIGHWAY
 - STATE - HARD SURFACE OR PAVED
 - TOWN - HARD SURFACE OR PAVED
 - GRAVEL
 - SOIL OR GRADED AND DRAINED EARTH
 - UNIMPROVED OR PRIMITIVE
 - IMPASSABLE OR UNTRAVELED
 - LEGAL TRAIL
 - DISCONTINUED
 - HIGHWAY CLASS CHANGE
 - RAILROAD
 - INACTIVE RAILROAD
 - LEGAL TRAIL
- P** PARK AND RIDE
- POLITICAL SUBDIVISIONS**
- STATE BOUNDARY
 - COUNTY BOUNDARY
 - TOWN BOUNDARY
 - VILLAGE BOUNDARY
 - URBAN COMPACT BOUNDARY
 - WATER BODY
 - STREAM OR BROOK
- BRIDGE OR CULVERT**
- BRIDGE OR CULVERT GREATER THAN 20'
 - BRIDGE OR CULVERT 6' - 20'
- B34 / C34** STATE BRIDGE OR CULVERT IDENTIFIER
B34 / C34 TOWN BRIDGE OR CULVERT IDENTIFIER
- FEDERAL CLASSIFICATION IDENTIFIER**
- FAU URBAN ARTERIAL OR COLLECTOR
 - MA MINOR ARTERIAL
 - MJC MAJOR COLLECTOR
 - MNC MINOR COLLECTOR
 - PA PRINCIPAL ARTERIAL
- PUBLIC LAND - GREEN MOUNTAIN NATIONAL FOREST**
- PUBLIC LAND - STATE/MUNICIPAL**

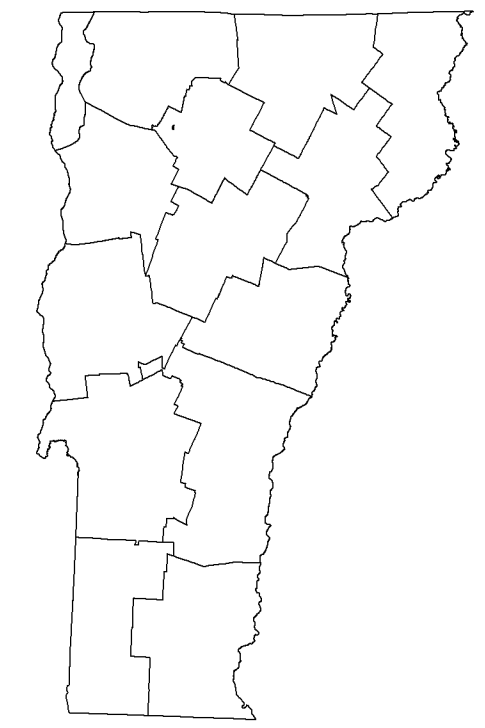
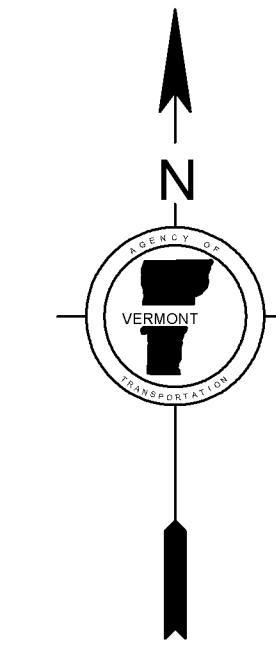
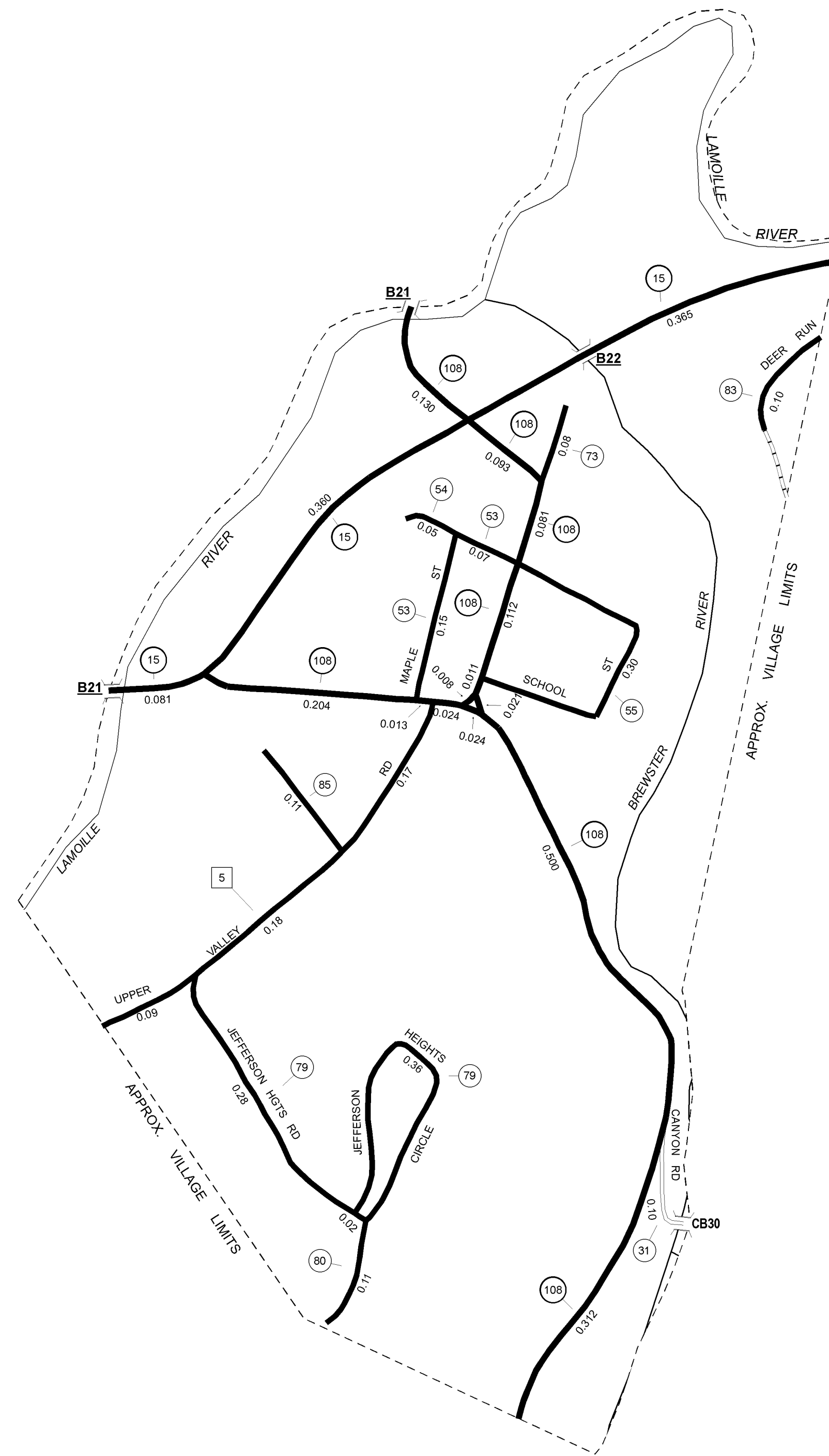
Vermont State Plane Coordinate System
 North American Datum of 1983
 SPCS_Zone_Identifier: 4400
 Geodetic Reference System 80
 2,000-meter grid, Easting - Northing

TOWN HWY. NO.	LENGTH IN MILES CLASS 3	CLASS 4
31	0.100	
53	0.220	
54	0.050	
55	0.300	
73	0.080	
79	0.650	
80	0.110	
83	0.100	
85	0.110	
TOTAL	1.730	0.000

MILEAGE SUMMARY

CLASS 2		
TH-5	0.440	
TOTAL CLASS 2	0.440	
CLASS 3		
TOTAL CLASS 3	1.730	
TOTAL TOWN	2.170	
STATE HIGHWAY		
VT-15	0.806	
VT-108	1.260	
TOTAL STATE HIGHWAY	2.066	
STATE HIGHWAY - Ramp		
VT-108	0.273	
TOTAL STATE HIGHWAY -	0.273	
TOTAL STATE	2.339	

TOTAL, TRAVELED HIGHWAYS, FEB. 10, 2005: 4.509
(Excludes Class 4 Mileage)



- HIGHWAYS**
- INTERSTATE
- U.S. ROUTE
- STATE ROUTE
- CLASS 1
- CLASS 2
- CLASS 3
- CLASS 4
- STATE - HARD SURFACE OR PAVED
- TOWN - HARD SURFACE OR PAVED
- GRAVEL
- SOIL OR GRADED AND DRAINED EARTH
- UNIMPROVED OR PRIMITIVE
- IMPASSABLE OR UNTRAVELED
- LEGAL TRAIL
- DISCONTINUED
- PUBLIC LAND
- POLITICAL SUBDIVISIONS**
- STATE BOUNDARY
- COUNTY BOUNDARY
- TOWN BOUNDARY
- VILLAGE BOUNDARY
- URBAN COMPACT BOUNDARY
- WATER BODIES**
- OPEN WATER
- SWAMP
- STREAM OR BROOK
- BRIDGE OR CULVERT**
- BRIDGE OR CULVERT GREATER THAN 20'
- BRIDGE OR CULVERT 6' - 20'
- B34 STATE BRIDGE IDENTIFIER
- B34 TOWN BRIDGE IDENTIFIER
- FEDERAL CLASSIFICATION IDENTIFIER**
- FAU URBAN ARTERIAL OR COLLECTOR
- MA MINOR ARTERIAL
- MJC MAJOR COLLECTOR
- MNC MINOR COLLECTOR
- PA PRINCIPAL ARTERIAL

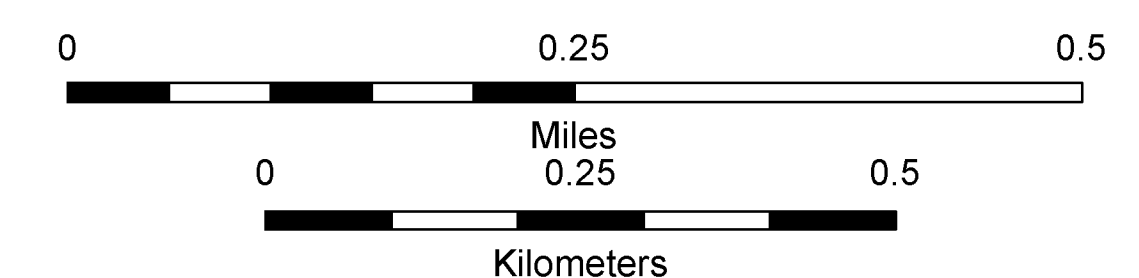
VERMONT
GENERAL HIGHWAY MAP
Village of Jeffersonville
LAMOILLE COUNTY

Transportation District #8

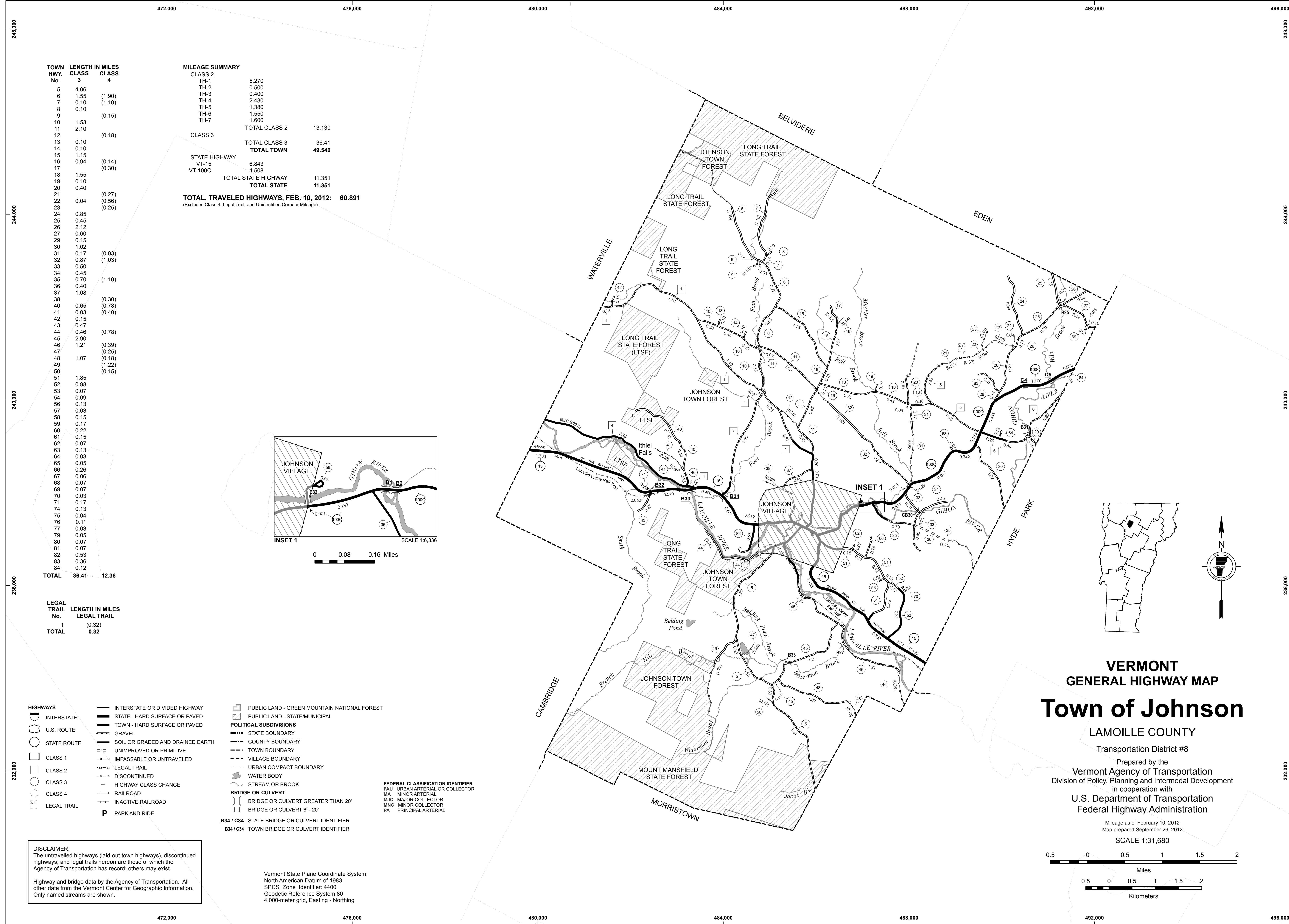
Prepared by the
Vermont Agency of Transportation
Policy & Planning Division
in cooperation with
U.S. Department of Transportation
Federal Highway Administration

Mileage as of: Feb. 10, 2005
Map generated: December, 2005

SCALE 1:6000



DISCLAIMER:
Highway and bridge data by the Agency of Transportation, Policy & Planning Division. All other data from the Vermont Center for Geographic Information.

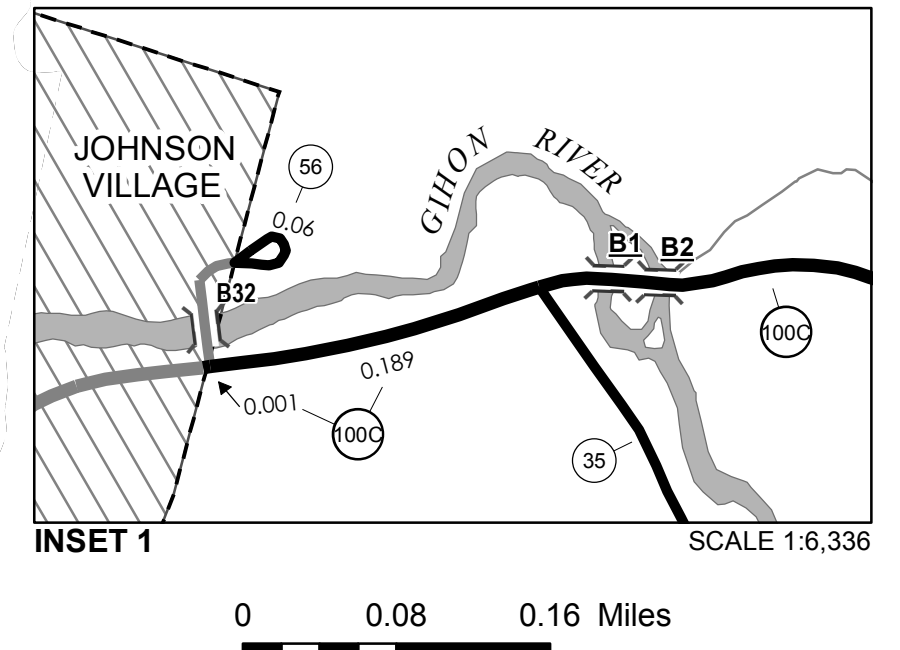


TOWN HWY. No.	LENGTH IN MILES CLASS 3	LENGTH IN MILES CLASS 4
5	4.06	
6	1.55	(1.90)
7	0.10	(1.10)
8	0.10	
9		(0.15)
10	1.53	
11	2.10	
12		(0.18)
13	0.10	
14	0.10	
15	1.15	
16	0.94	(0.14)
17		(0.30)
18	1.55	
19	0.10	
20	0.40	
21		(0.27)
22	0.04	(0.56)
23		(0.25)
24	0.85	
25	0.45	
26	2.12	
27	0.60	
29	0.15	
30	1.02	
31	0.17	(0.93)
32	0.87	(1.03)
33	0.50	
34	0.45	
35	0.70	(1.10)
36	0.40	
37	1.08	
38		(0.30)
40	0.65	(0.78)
41	0.03	(0.40)
42	0.15	
43	0.47	
44	0.46	(0.78)
45	2.90	
46	1.21	(0.39)
47		(0.25)
48	1.07	(0.18)
49		(1.22)
50		(0.15)
51	1.85	
52	0.98	
53	0.07	
54	0.09	
56	0.13	
57	0.03	
58	0.15	
59	0.17	
60	0.22	
61	0.15	
62	0.07	
63	0.13	
64	0.03	
65	0.05	
66	0.28	
67	0.06	
68	0.07	
69	0.07	
70	0.03	
71	0.17	
74	0.13	
75	0.04	
76	0.11	
77	0.03	
79	0.05	
80	0.07	
81	0.07	
82	0.53	
83	0.36	
84	0.12	
TOTAL	36.41	12.36

MILEAGE SUMMARY

CLASS	LENGTH	TOTAL
CLASS 2	5.270	
TH-1	0.500	
TH-2	0.400	
TH-3	2.430	
TH-4	1.380	
TH-5	1.550	
TH-6	1.600	
TH-7		
TOTAL CLASS 2		13.130
CLASS 3		
TOTAL CLASS 3		36.41
TOTAL TOWN		49.540
STATE HIGHWAY	6.843	
VT-15	4.508	
TOTAL STATE HIGHWAY		11.351
TOTAL STATE		11.351

TOTAL, TRAVELED HIGHWAYS, FEB. 10, 2012: 60.891
(Excludes Class 4, Legal Trail, and Unidentified Corridor Mileage)



LEGAL TRAIL

LEGAL TRAIL No.	LENGTH IN MILES LEGAL TRAIL
1	(0.32)
TOTAL	0.32

- HIGHWAYS**
- INTERSTATE OR DIVIDED HIGHWAY
 - STATE - HARD SURFACE OR PAVED
 - TOWN - HARD SURFACE OR PAVED
 - GRAVEL
 - SOIL OR GRADED AND DRAINED EARTH
 - UNIMPROVED OR PRIMITIVE
 - IMPASSABLE OR UNTRAVELED
 - LEGAL TRAIL
 - DISCONTINUED
 - HIGHWAY CLASS CHANGE
 - RAILROAD
 - INACTIVE RAILROAD
 - LEGAL TRAIL
 - PARK AND RIDE

- PUBLIC LAND - GREEN MOUNTAIN NATIONAL FOREST**
- PUBLIC LAND - STATE/MUNICIPAL
- POLITICAL SUBDIVISIONS**
- STATE BOUNDARY
 - COUNTY BOUNDARY
 - TOWN BOUNDARY
 - VILLAGE BOUNDARY
 - URBAN COMPACT BOUNDARY
 - WATER BODY
 - STREAM OR BROOK
- BRIDGE OR CULVERT**
- BRIDGE OR CULVERT GREATER THAN 20'
 - BRIDGE OR CULVERT 6' - 20'
- B34 / C34 STATE BRIDGE OR CULVERT IDENTIFIER**
B34 / C34 TOWN BRIDGE OR CULVERT IDENTIFIER

- FEDERAL CLASSIFICATION IDENTIFIER**
- FAU URBAN ARTERIAL OR COLLECTOR
 - MA MINOR ARTERIAL
 - MJC MAJOR COLLECTOR
 - MNC MINOR COLLECTOR
 - PA PRINCIPAL ARTERIAL

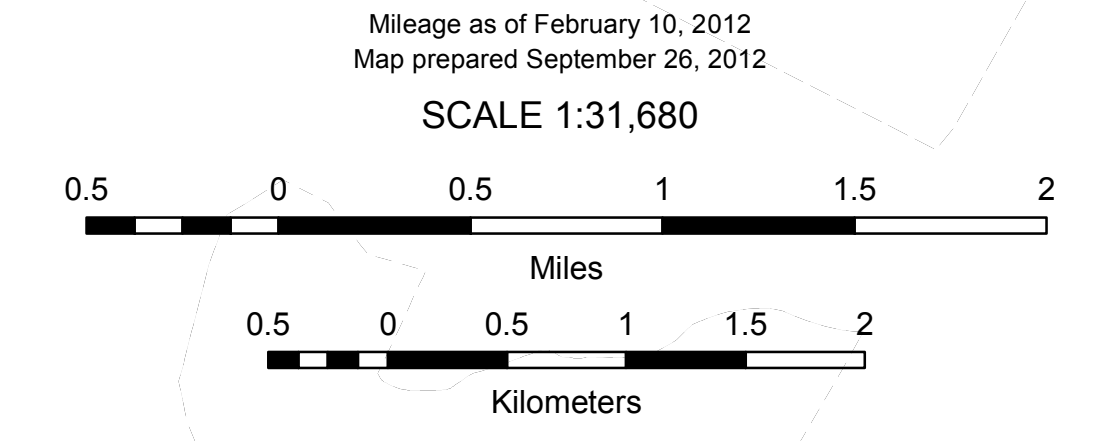
DISCLAIMER:
The untraveled highways (laid-out town highways), discontinued highways, and legal trails herein are those of which the Agency of Transportation has record; others may exist.

Highway and bridge data by the Agency of Transportation. All other data from the Vermont Center for Geographic Information. Only named streams are shown.

Vermont State Plane Coordinate System
North American Datum of 1983
SPCS_Zone_Identifier: 4400
Geodetic Reference System 80
4,000-meter grid, Easting - Northing

VERMONT
GENERAL HIGHWAY MAP
Town of Johnson

LAMOILLE COUNTY
Transportation District #8
Prepared by the
Vermont Agency of Transportation
Division of Policy, Planning and Intermodal Development
in cooperation with
U.S. Department of Transportation
Federal Highway Administration



484,000

486,000

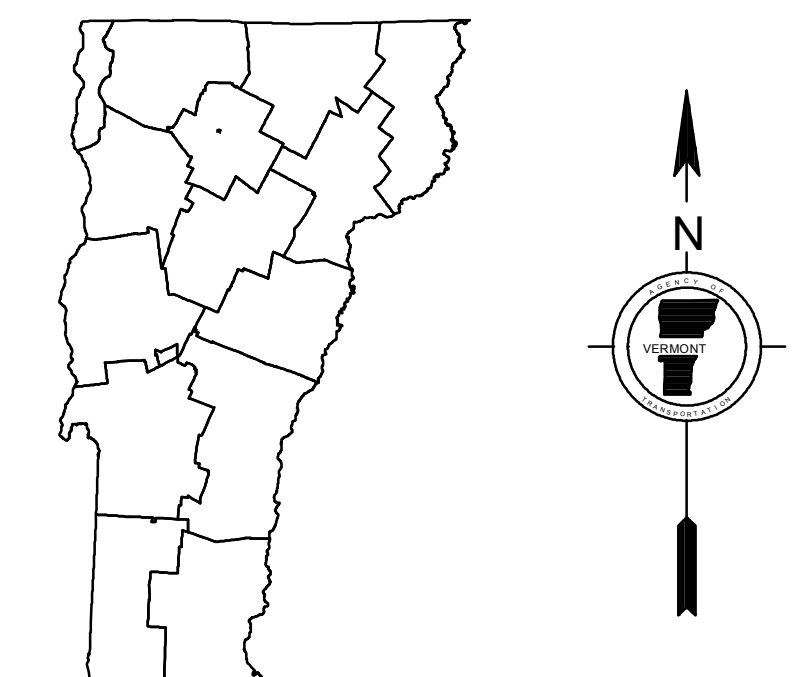
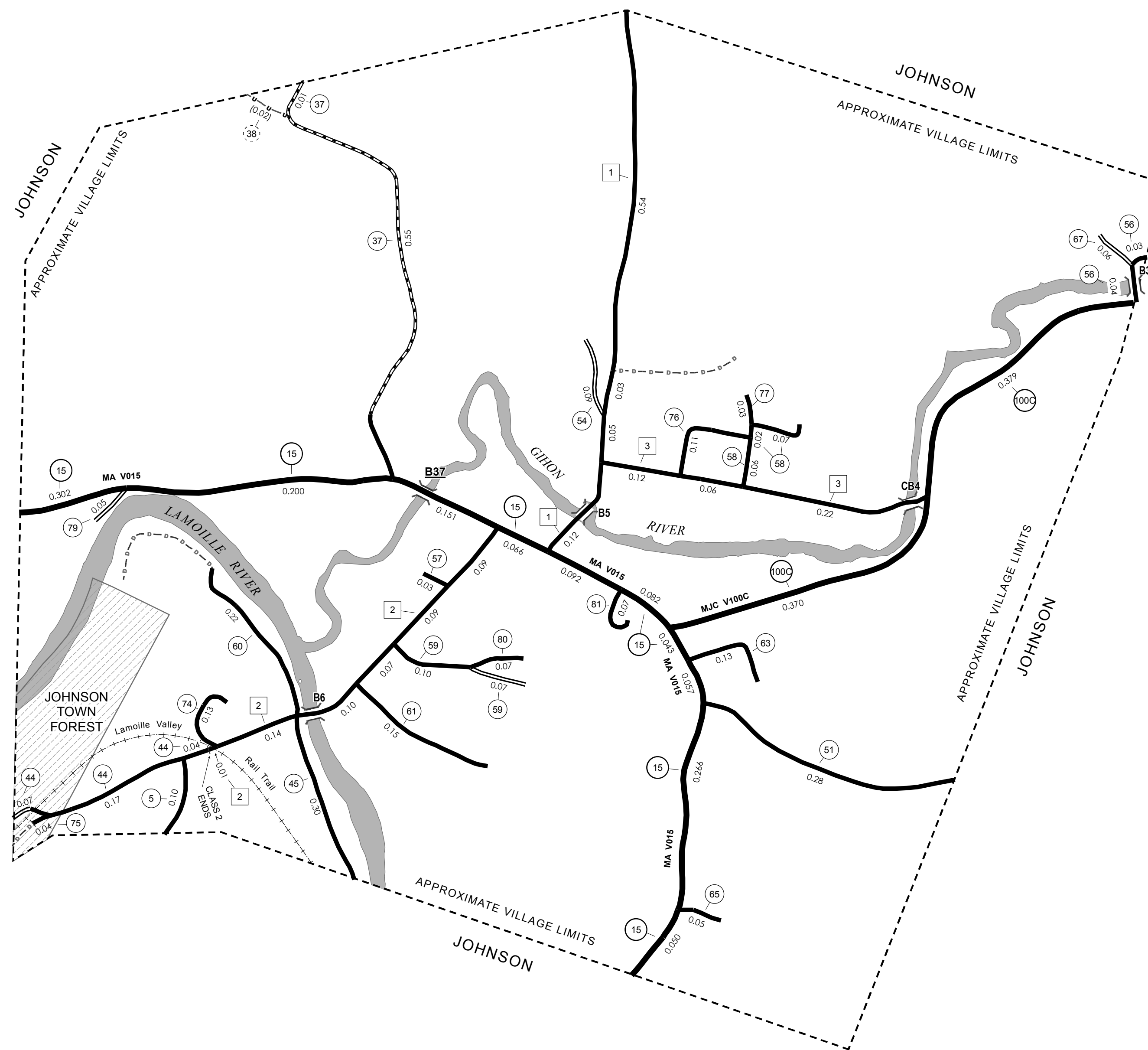
488,000

TOWN HWY. No.	LENGTH IN MILES	
	CLASS 3	CLASS 4
5	0.10	
37	0.56	
38		(0.02)
44	0.28	
45	0.30	
51	0.28	
54	0.09	
56	0.07	
57	0.03	
58	0.15	
59	0.17	
60	0.22	
61	0.15	
63	0.13	
65	0.05	
67	0.06	
74	0.13	
75	0.04	
76	0.11	
77	0.03	
79	0.05	
80	0.07	
81	0.07	
TOTAL	3.14	0.02

MILEAGE SUMMARY

CLASS 2			
TH-1	0.740		
TH-2	0.500		
TH-3	0.400		
	TOTAL CLASS 2	1.640	
CLASS 3			
	TOTAL CLASS 3	3.14	
	TOTAL TOWN	4.780	
STATE HIGHWAY			
VT-15	1.309		
VT-100C	0.749		
	TOTAL STATE HIGHWAY	2.058	
	TOTAL STATE	2.058	

TOTAL TRAVELED HIGHWAYS, FEB. 10, 2012: 6.838
(Excludes Class 4, Legal Trail, and Unidentified Corridor Mileage)



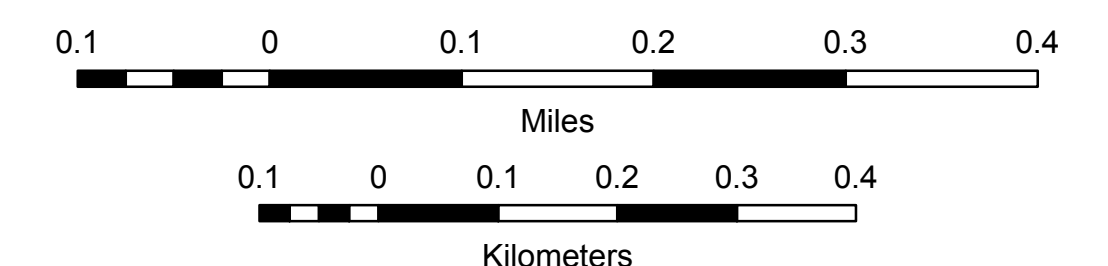
**VERMONT
GENERAL HIGHWAY MAP
Village of Johnson
LAMOILLE COUNTY**

Transportation District #8

Prepared by the
Vermont Agency of Transportation
Division of Policy, Planning and Intermodal Development
in cooperation with
U.S. Department of Transportation
Federal Highway Administration

Mileage as of February 10, 2012
Map prepared September 27, 2012

SCALE 1:6,336



HIGHWAYS		PUBLIC LAND - GREEN MOUNTAIN NATIONAL FOREST	
	INTERSTATE		PUBLIC LAND - GREEN MOUNTAIN NATIONAL FOREST
	U.S. ROUTE		PUBLIC LAND - STATE/MUNICIPAL
	STATE ROUTE	POLITICAL SUBDIVISIONS	
	CLASS 1		STATE BOUNDARY
	CLASS 2		COUNTY BOUNDARY
	CLASS 3		TOWN BOUNDARY
	CLASS 4		VILLAGE BOUNDARY
	LEGAL TRAIL		URBAN COMPACT BOUNDARY
	INTERSTATE OR DIVIDED HIGHWAY		WATER BODY
	STATE - HARD SURFACE OR PAVED		STREAM OR BROOK
	TOWN - HARD SURFACE OR PAVED	BRIDGE OR CULVERT	
	GRAVEL		BRIDGE OR CULVERT GREATER THAN 20'
	SOIL OR GRADED AND DRAINED EARTH		BRIDGE OR CULVERT 6' - 20'
	UNIMPROVED OR PRIMITIVE		B34 / C34 STATE BRIDGE OR CULVERT IDENTIFIER
	IMPASSABLE OR UNTRAVELED		B34 / C34 TOWN BRIDGE OR CULVERT IDENTIFIER
	LEGAL TRAIL		
	DISCONTINUED		
	HIGHWAY CLASS CHANGE		
	RAILROAD		
	INACTIVE RAILROAD		
	PARK AND RIDE		

FEDERAL CLASSIFICATION IDENTIFIER

FAU	URBAN ARTERIAL OR COLLECTOR
MA	MINOR ARTERIAL
MJC	MAJOR COLLECTOR
MNC	MINOR COLLECTOR
PA	PRINCIPAL ARTERIAL

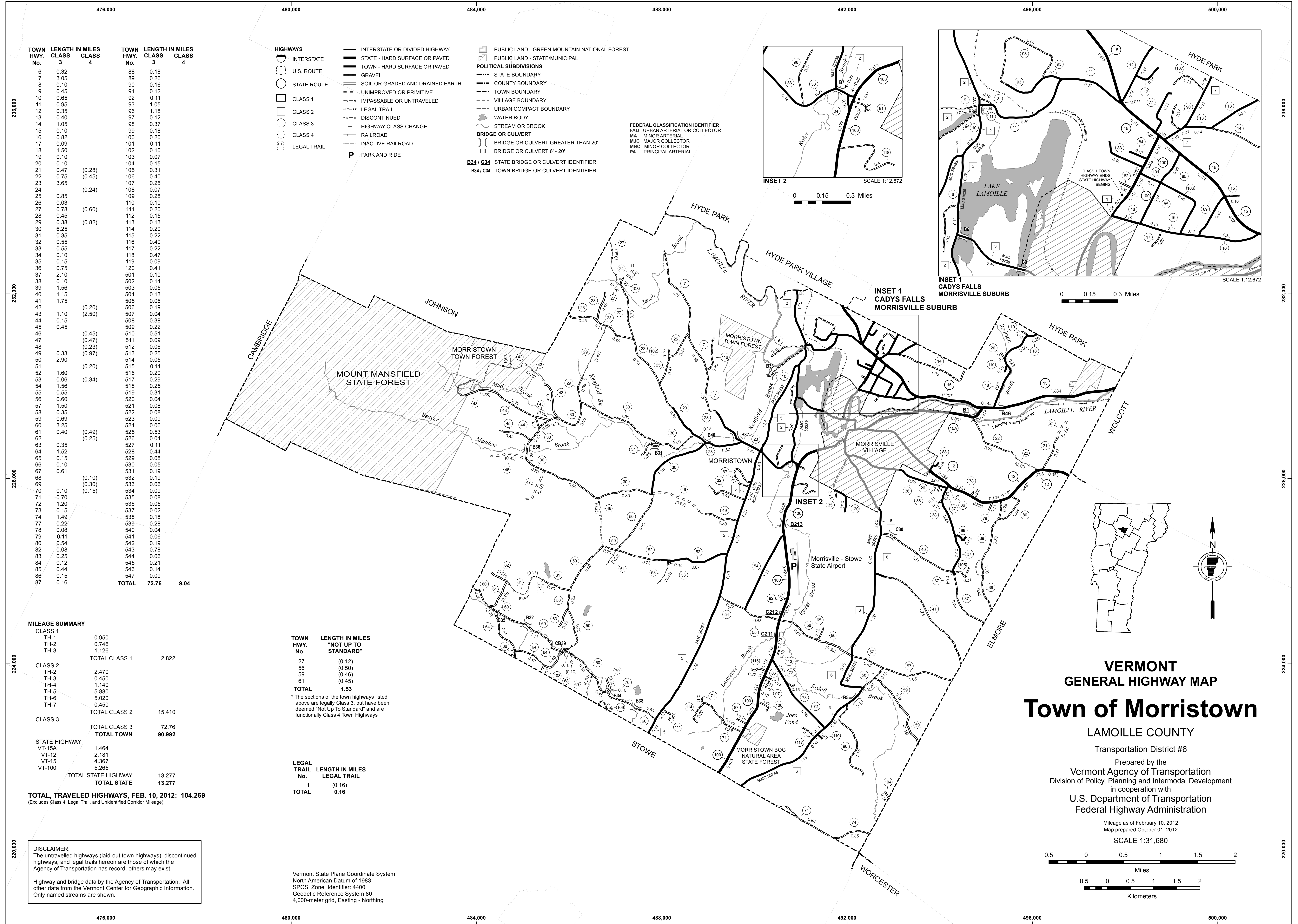
DISCLAIMER:
The untraveled highways (laid-out town highways), discontinued highways, and legal trails hereon are those of which the Agency of Transportation has record; others may exist.
Highway and bridge data by the Agency of Transportation. All other data from the Vermont Center for Geographic Information. Only named streams are shown.

Vermont State Plane Coordinate System
North American Datum of 1983
SPCS_Zone_Identifier: 4400
Geodetic Reference System 80
2,000-meter grid, Easting - Northing

484,000

486,000

488,000



TOWN HWY. No.	LENGTH IN MILES CLASS 3	LENGTH IN MILES CLASS 4	TOWN HWY. No.	LENGTH IN MILES CLASS 3	LENGTH IN MILES CLASS 4
6	0.32		88	0.18	
7	3.05		89	0.26	
8	0.10		90	0.16	
9	0.45		91	0.12	
10	0.65		92	0.11	
11	0.95		93	1.05	
12	0.35		96	1.18	
13	0.40		97	0.12	
14	1.05		98	0.37	
15	0.10		99	0.18	
16	0.82		100	0.20	
17	0.09		101	0.11	
18	1.50		102	0.10	
19	0.10		103	0.07	
20	0.10		104	0.15	
21	0.47	(0.28)	105	0.31	
22	0.75	(0.45)	106	0.40	
23	3.65		107	0.25	
24		(0.24)	108	0.07	
25	0.85		109	0.28	
26	0.03		110	0.10	
27	0.78	(0.60)	111	0.20	
28	0.45		112	0.15	
29	0.38	(0.82)	113	0.13	
30	6.25		114	0.20	
31	0.35		115	0.22	
32	0.55		116	0.40	
33	0.55		117	0.22	
34	0.10		118	0.47	
35	0.15		119	0.09	
36	0.75		120	0.41	
37	2.10		501	0.10	
38	0.10		502	0.14	
39	1.56		503	0.05	
40	1.15		504	0.13	
41	1.75		505	0.06	
42	1.10	(0.20)	506	0.19	
43	0.15	(2.50)	507	0.04	
44	0.15		508	0.38	
45	0.45		509	0.22	
46		(0.45)	510	0.51	
47		(0.47)	511	0.09	
48		(0.23)	512	0.06	
49	0.33	(0.97)	513	0.25	
50	2.90		514	0.05	
51		(0.20)	515	0.11	
52	1.60		516	0.20	
53	0.06	(0.34)	517	0.29	
54	1.56		518	0.25	
55	0.55		519	0.31	
56	0.60		520	0.04	
57	1.50		521	0.08	
58	0.35		522	0.08	
59	0.69		523	0.09	
60	3.25		524	0.06	
61	0.40	(0.49)	525	0.53	
62		(0.25)	526	0.04	
63	0.35		527	0.11	
64	1.52		528	0.44	
65	0.15		529	0.08	
66	0.10		530	0.05	
67	0.61		531	0.19	
68		(0.10)	532	0.19	
69		(0.30)	533	0.06	
70	0.10	(0.15)	534	0.09	
71	0.70		535	0.08	
72	1.20		536	0.05	
73	0.15		537	0.02	
74	1.49		538	0.18	
77	0.22		539	0.28	
78	0.08		540	0.04	
79	0.11		541	0.06	
80	0.54		542	0.19	
82	0.08		543	0.78	
83	0.25		544	0.06	
84	0.12		545	0.21	
85	0.44		546	0.14	
88	0.15		547	0.09	
87	0.16		TOTAL	72.76	9.04

MILEAGE SUMMARY

CLASS	LENGTH IN MILES	TOTAL CLASS
CLASS 1		
TH-1	0.950	
TH-2	0.746	
TH-3	1.128	
TOTAL CLASS 1		2.822
CLASS 2		
TH-2	2.470	
TH-3	0.450	
TH-4	1.140	
TH-5	5.880	
TH-6	5.020	
TH-7	0.450	
TOTAL CLASS 2		15.410
CLASS 3		
TOTAL CLASS 3		72.76
TOTAL TOWN		90.992
STATE HIGHWAY		
VT-15A	1.464	
VT-12	2.181	
VT-15	4.367	
VT-100	5.265	
TOTAL STATE HIGHWAY		13.277
TOTAL STATE		13.277

TOTAL, TRAVELED HIGHWAYS, FEB. 10, 2012: 104.269
 (Excludes Class 4, Legal Trail, and Unidentified Corridor Mileage)

DISCLAIMER:
 The untraveled highways (laid-out town highways), discontinued highways, and legal trails herein are those of which the Agency of Transportation has record; others may exist.
 Highway and bridge data by the Agency of Transportation. All other data from the Vermont Center for Geographic Information. Only named streams are shown.

TOWN HWY. No.	LENGTH IN MILES "NOT UP TO STANDARD"
27	(0.12)
56	(0.50)
59	(0.46)
61	(0.45)
TOTAL	1.53

* The sections of the town highways listed above are legally Class 3, but have been deemed "Not Up To Standard" and are functionally Class 4 Town Highways

LEGAL TRAIL No.	LENGTH IN MILES LEGAL TRAIL
1	(0.16)
TOTAL	0.16

Vermont State Plane Coordinate System
 North American Datum of 1983
 SPCS_Zone_Identifier: 4400
 Geodetic Reference System 80
 4,000-meter grid, Easting - Northing

492,000

494,000

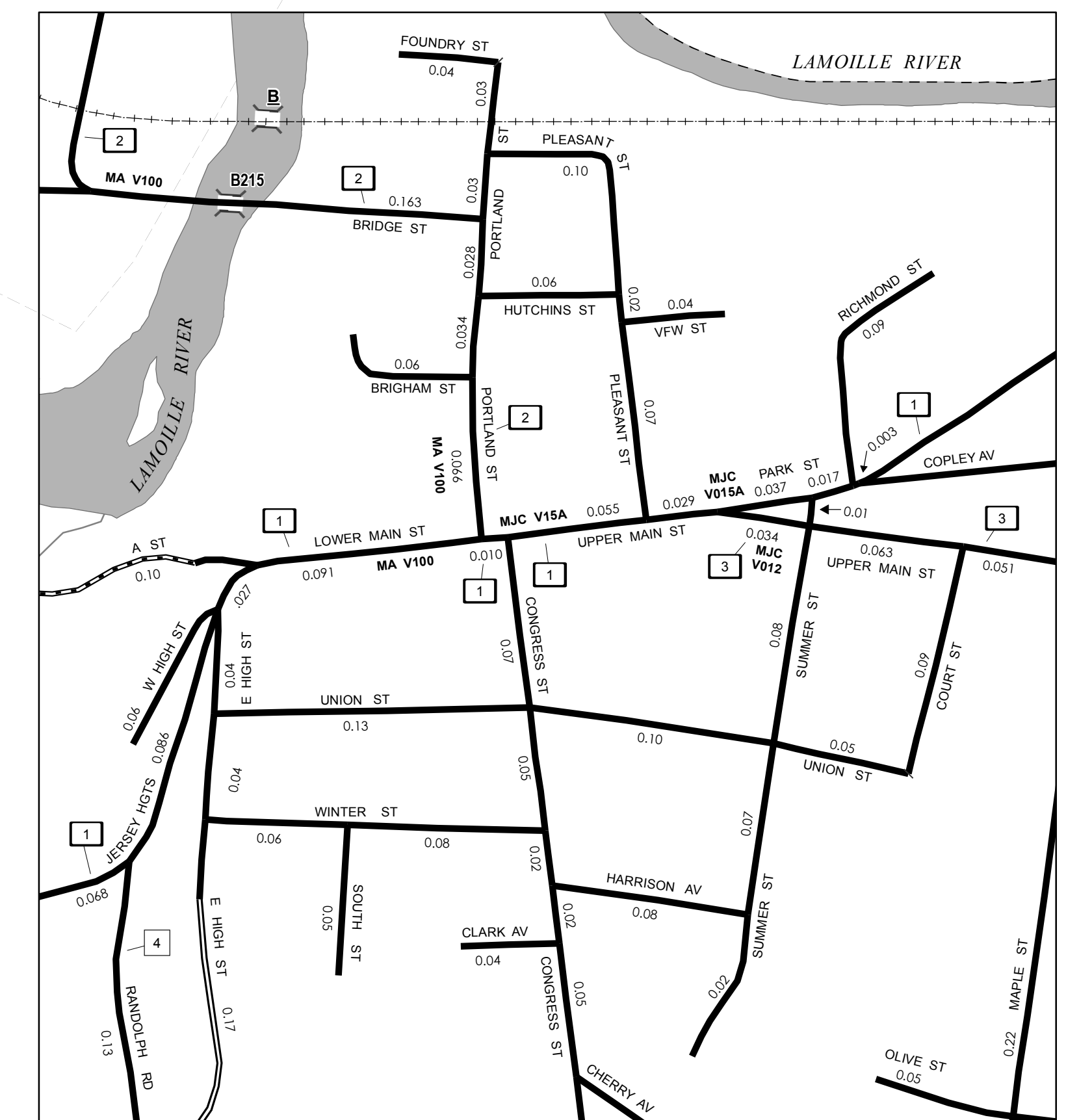
496,000

TOWN HWY. No.	LENGTH IN MILES CLASS 3	CLASS 4	TOWN ROAD NAME
501	0.10		AST
502	0.14		AST EXT
503	0.05		B ST
504	0.13		BEST ST
505	0.06		BRIGHAM ST
506	0.19		CHERRY AV
507	0.04		CLARK AV
508	0.38		CONGRESS ST
509	0.22		COPLEY AV
510	0.51		COTTAGE ST
511	0.09		COURT ST
512	0.06		E CHERRY AV
513	0.25		E HIGH ST
514	0.05		E OLIVE ST
515	0.11		FAIRWOOD HTS
516	0.20		FAIRWOOD PKWY E
517	0.29		FAIRWOOD PKWY W
518	0.25		FARR AV
519	0.31		FOSS ST
520	0.04		FOUNDRY ST
521	0.08		GEORGE ST
522	0.08		HARRISON AV
523	0.09		HOWARD ST
524	0.06		HUTCHINS ST
525	0.53		JERSEY WY
526	0.04		LINCOLN ST
527	0.11		MANSFIELD AV
528	0.44		MAPLE ST
529	0.08		N RIVER ST
530	0.05		OLIVE ST
531	0.19		PAINE AV
532	0.19		PLEASANT ST
533	0.06		PORTLAND ST
534	0.09		RICHMOND ST
535	0.08		S RIVER ST
536	0.05		SOUTH ST
537	0.02		STONE ST
538	0.18		SUMMER ST
539	0.28		UNION ST
540	0.04		VFW ST
541	0.06		W HIGH ST
542	0.19		WABUN AV
543	0.78		WASHINGTON HWY
544	0.06		WESTVIEW ST
545	0.05		CROSS ST
545	0.16		WILKINS ST
546	0.14		WINTER ST
547	0.09		WOODS EDGE RD
TOTAL	7.74	0.00	

MILEAGE SUMMARY

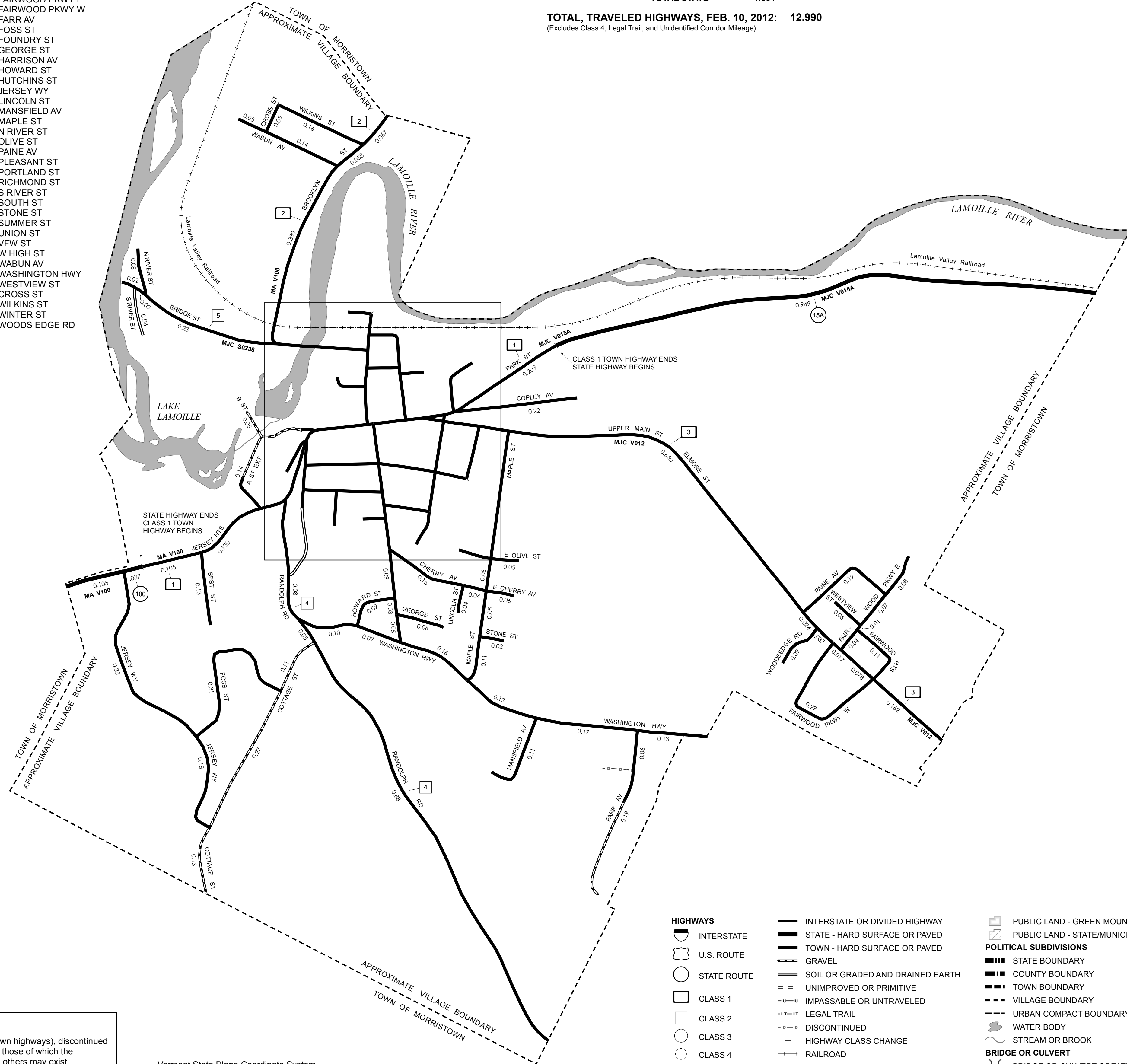
CLASS 1			
TH-1	0.867		
TH-2	0.746		
TH-3	1.126		
TOTAL CLASS 1	2.739		
CLASS 2			
TH-4	1.140		
TH-5	0.280		
TOTAL CLASS 2	1.420		
CLASS 3			
TOTAL CLASS 3	7.74		
TOTAL TOWN	11.899		
STATE HIGHWAY			
VT-15A	0.949		
VT-100	0.142		
TOTAL STATE HIGHWAY	1.091		
TOTAL STATE	1.091		

TOTAL TRAVELED HIGHWAYS, FEB. 10, 2012: 12.990
(Excludes Class 4, Legal Trail, and Unidentified Corridor Mileage)



INSET 1

0 0.04 0.08 Miles



HIGHWAYS

- INTERSTATE
- U.S. ROUTE
- STATE ROUTE
- CLASS 1
- CLASS 2
- CLASS 3
- CLASS 4
- LEGAL TRAIL
- INTERSTATE OR DIVIDED HIGHWAY
- STATE - HARD SURFACE OR PAVED
- TOWN - HARD SURFACE OR PAVED
- GRAVEL
- SOIL OR GRADED AND DRAINED EARTH
- UNIMPROVED OR PRIMITIVE
- IMPASSABLE OR UNTRAVELED
- LEGAL TRAIL
- DISCONTINUED
- HIGHWAY CLASS CHANGE
- RAILROAD
- INACTIVE RAILROAD
- PARK AND RIDE

POLITICAL SUBDIVISIONS

- STATE BOUNDARY
- COUNTY BOUNDARY
- TOWN BOUNDARY
- VILLAGE BOUNDARY
- URBAN COMPACT BOUNDARY
- WATER BODY
- STREAM OR BROOK
- BRIDGE OR CULVERT
- BRIDGE OR CULVERT GREATER THAN 20'
- BRIDGE OR CULVERT 6' - 20'
- STATE BRIDGE OR CULVERT IDENTIFIER
- TOWN BRIDGE OR CULVERT IDENTIFIER
- PUBLIC LAND - GREEN MOUNTAIN NATIONAL FOREST
- PUBLIC LAND - STATE/MUNICIPAL

FEDERAL CLASSIFICATION IDENTIFIER

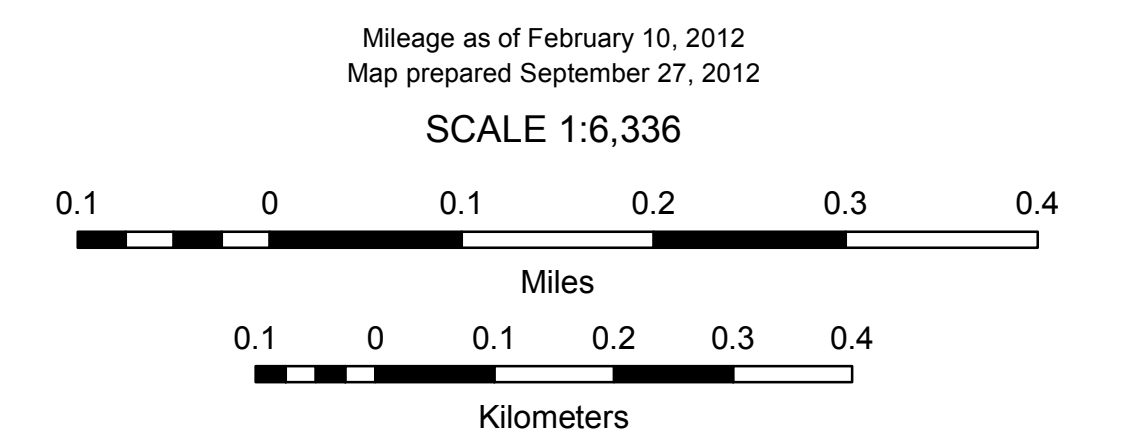
- FAU URBAN ARTERIAL OR COLLECTOR
- MA MINOR ARTERIAL
- MNC MINOR COLLECTOR
- PA PRINCIPAL ARTERIAL

DISCLAIMER:
The untraveled highways (laid-out town highways), discontinued highways, and legal trails hereon are those of which the Agency of Transportation has record; others may exist.
Highway and bridge data by the Agency of Transportation. All other data from the Vermont Center for Geographic Information. Only named streams are shown.

Vermont State Plane Coordinate System
North American Datum of 1983
SPCS_Zone_Identifier: 4400
Geodetic Reference System 80
2,000-meter grid, Easting - Northing

VERMONT GENERAL HIGHWAY MAP
Village of Morrisville
LAMOILLE COUNTY

Transportation District #6
Prepared by the
Vermont Agency of Transportation
Division of Policy, Planning and Intermodal Development
in cooperation with
U.S. Department of Transportation
Federal Highway Administration



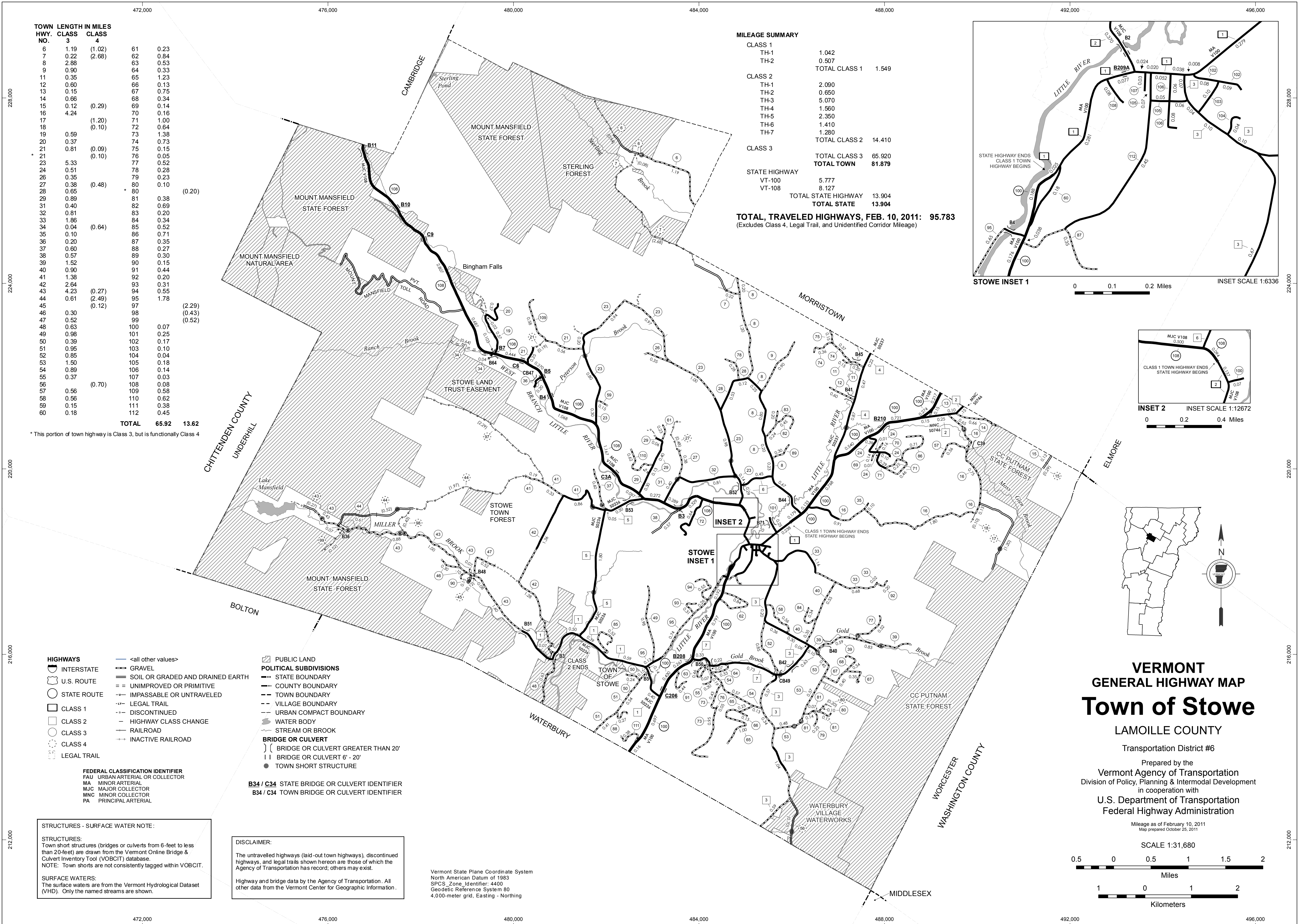
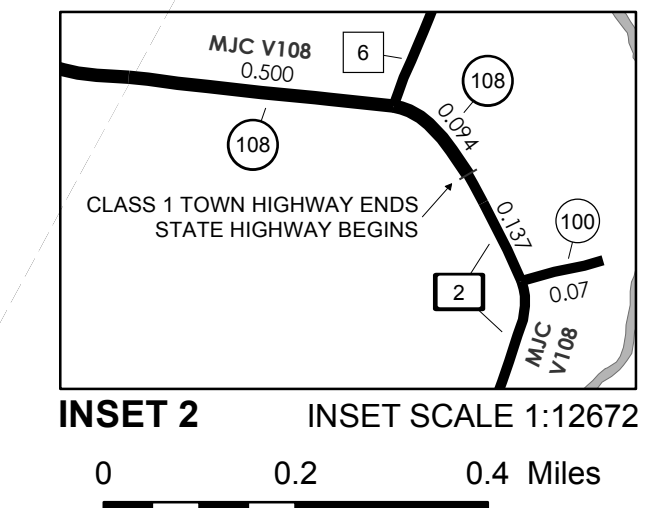
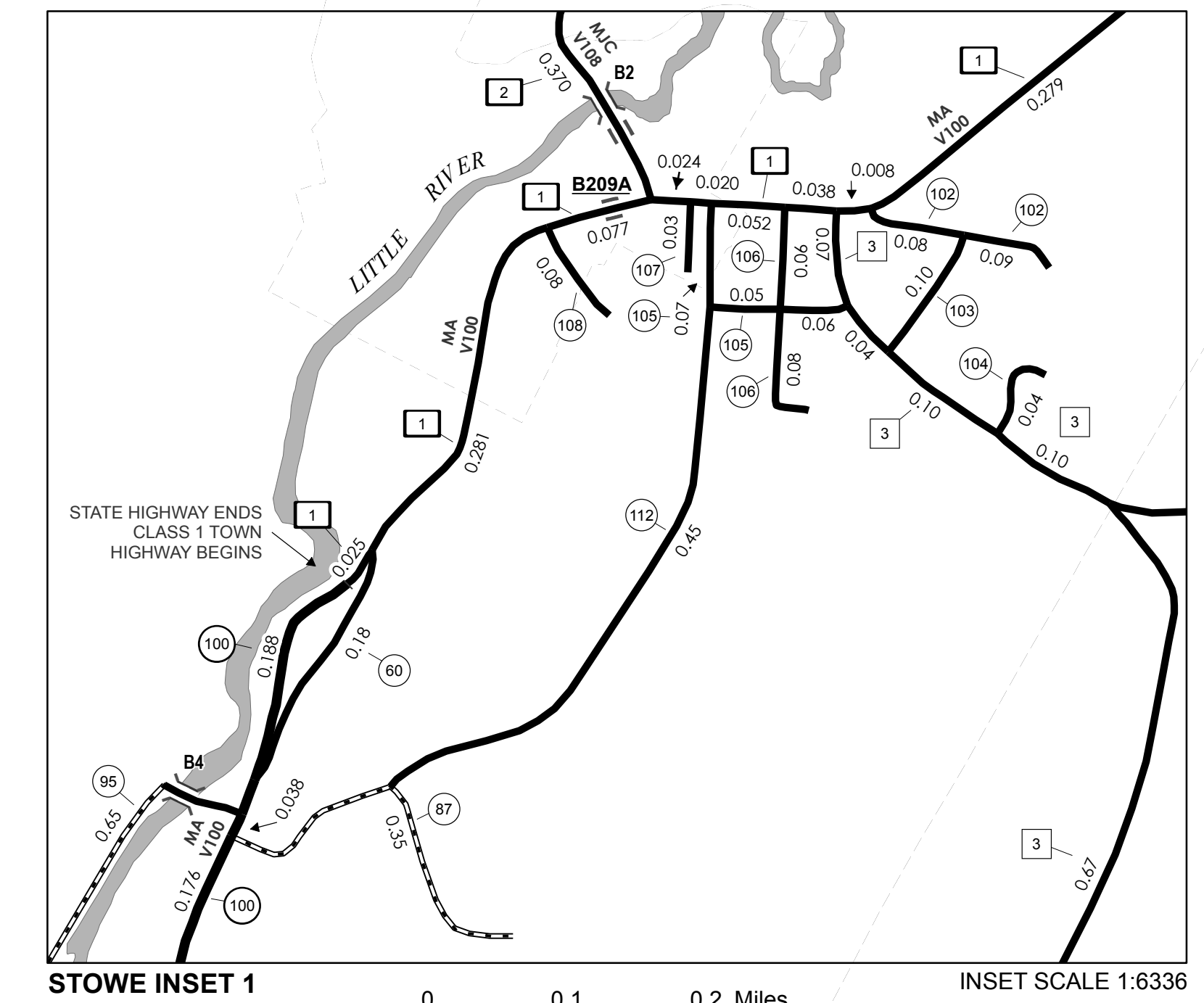
TOWN HWY. NO.	LENGTH IN MILES CLASS 3	LENGTH IN MILES CLASS 4	TOTAL
6	1.19 (1.02)	61 0.23	
7	0.22 (2.68)	62 0.84	
8	2.88	63 0.53	
9	0.90	64 0.33	
11	0.35	65 1.23	
12	0.60	66 0.13	
13	0.15	67 0.75	
14	0.66	68 0.34	
15	0.12 (0.29)	69 0.14	
16	4.24	70 0.16	
17	(1.20)	71 1.00	
18	(0.10)	72 0.64	
19	0.59	73 1.38	
20	0.37	74 0.73	
21	0.81 (0.09)	75 0.15	
21	(0.10)	76 0.05	
23	5.33	77 0.52	
24	0.51	78 0.28	
26	0.35	79 0.23	
27	0.38 (0.48)	80 0.10	
28	0.65	81 0.38	
29	0.89	82 0.69	
31	0.40	83 0.20	
32	0.81	84 0.34	
33	1.86 (0.64)	85 0.52	
34	0.04	86 0.71	
35	0.10	87 0.35	
36	0.20	88 0.27	
37	0.60	89 0.30	
38	0.57	90 0.15	
39	1.52	91 0.44	
40	0.90	92 0.20	
41	1.38	93 0.31	
42	2.64	94 0.55	
43	4.23 (0.27)	95 1.78	
44	0.61 (2.49)	97	
45	(0.12)	98	(2.29)
46	0.30	99	(0.43)
47	0.52	100	(0.52)
48	0.63	101	0.07
49	0.98	102	0.25
50	0.39	103	0.17
51	0.95	104	0.10
52	0.85	105	0.04
53	1.50	106	0.18
54	0.89	107	0.14
55	0.37	108	0.03
56	(0.70)	109	0.08
57	0.56	110	0.58
58	0.56	111	0.62
59	0.15	112	0.38
60	0.18		0.45
TOTAL	65.92	13.62	

* This portion of town highway is Class 3, but is functionally Class 4

MILEAGE SUMMARY

CLASS 1		
TH-1	1.042	
TH-2	0.507	
TOTAL CLASS 1	1.549	
CLASS 2		
TH-1	2.090	
TH-2	0.650	
TH-3	5.070	
TH-4	1.560	
TH-5	2.350	
TH-6	1.410	
TH-7	1.280	
TOTAL CLASS 2	14.410	
CLASS 3		
TOTAL CLASS 3	65.920	
TOTAL TOWN	81.879	
STATE HIGHWAY		
VT-100	5.777	
VT-108	8.127	
TOTAL STATE HIGHWAY	13.904	
TOTAL STATE	13.904	

TOTAL, TRAVELED HIGHWAYS, FEB. 10, 2011: 95.783
(Excludes Class 4, Legal Trail, and Unidentified Corridor Mileage)



- HIGHWAYS**
- INTERSTATE
 - U.S. ROUTE
 - STATE ROUTE
 - CLASS 1
 - CLASS 2
 - CLASS 3
 - CLASS 4
 - LEGAL TRAIL
- FEDERAL CLASSIFICATION IDENTIFIER**
- FAU URBAN ARTERIAL OR COLLECTOR
 - MA MINOR ARTERIAL
 - MJC MAJOR COLLECTOR
 - MNC MINOR COLLECTOR
 - PA PRINCIPAL ARTERIAL
- BRIDGE OR CULVERT**
- BRIDGE OR CULVERT GREATER THAN 20'
 - BRIDGE OR CULVERT 6' - 20'
 - TOWN SHORT STRUCTURE
- B34 / C34 STATE BRIDGE OR CULVERT IDENTIFIER**
- B34 / C34 TOWN BRIDGE OR CULVERT IDENTIFIER**
- PUBLIC LAND**
- STATE BOUNDARY
 - COUNTY BOUNDARY
 - TOWN BOUNDARY
 - VILLAGE BOUNDARY
 - URBAN COMPACT BOUNDARY
 - WATER BODY
 - STREAM OR BROOK
- OTHER FEATURES**
- GRAVEL
 - SOIL OR GRADED AND DRAINED EARTH
 - UNIMPROVED OR PRIMITIVE
 - IMPASSABLE OR UNTRAVELED
 - LEGAL TRAIL
 - DISCONTINUED
 - HIGHWAY CLASS CHANGE
 - RAILROAD
 - INACTIVE RAILROAD

STRUCTURES - SURFACE WATER NOTE:

STRUCTURES:
Town short structures (bridges or culverts from 6-feet to less than 20-feet) are drawn from the Vermont Online Bridge & Culvert Inventory Tool (VOBCIT) database.
NOTE: Town shorts are not consistently tagged within VOBCIT.

SURFACE WATERS:
The surface waters are from the Vermont Hydrological Dataset (VHD). Only the named streams are shown.

DISCLAIMER:

The untraveled highways (laid-out town highways), discontinued highways, and legal trails shown hereon are those of which the Agency of Transportation has record; others may exist.

Highway and bridge data by the Agency of Transportation. All other data from the Vermont Center for Geographic Information.

Vermont State Plane Coordinate System
North American Datum of 1983
SPCS Zone Identifier: 4400
Geodetic Reference System 80
4,000-meter grid, Easting - Northing

VERMONT GENERAL HIGHWAY MAP
Town of Stowe
LAMOILLE COUNTY
Transportation District #6

Prepared by the
Vermont Agency of Transportation
Division of Policy, Planning & Intermodal Development
in cooperation with
U.S. Department of Transportation
Federal Highway Administration

Mileage as of February 10, 2011
Map prepared October 25, 2011

SCALE 1:31,680

0.5 0 0.5 1 1.5 2 Miles

1 0 1 2 Kilometers

TOWN HWY NO.	LENGTH IN MILES CLASS	CLASS
3	2.450	4
4	3.350	
5	0.000	(0.550)
6	0.000	(0.600)
7	1.350	
8	0.300	(0.300)
9	0.740	
10	0.170	(0.980)
11	0.080	(0.570)
12	1.850	
13	0.090	(0.010)
14	0.110	
15	0.260	
16	0.400	
17	0.730	
18	0.700	
19	0.000	(0.050)
20	0.500	
21	0.240	(0.360)
22	0.200	
23	0.050	
24	0.320	
25	0.090	
26	0.040	
27	0.050	
28	0.050	
TOTAL	14.170	3.420

MILEAGE SUMMARY

CLASS 1 TOWN HIGHWAYS:		
TOTAL CLASS 1 TOWN HWYS.		0.000
CLASS 2 TOWN HIGHWAYS:		
NO. 1	1.350	
NO. 2	0.040	
TOTAL CLASS 2 TOWN HWYS.	1.390	
CLASS 3 TOWN HIGHWAYS:		
TOTAL CLASS 3 TOWN HWYS.	14.170	15.560
TOTAL TOWN HWYS.		15.560
STATE HIGHWAYS:		
INTERSTATE RAMP	0.000	
TOTAL INTERSTATE HWYS.	0.000	
STATE HWY 109	4.214	
TOTAL NON-INTERSTATE HWYS.	4.214	4.214
TOTAL STATE HWYS.		4.214
TOTAL TRAVELLED HWYS., FEB. 10, 2003		19.774
(EXCLUDES CLASS 4 MILEAGE)		

- HIGHWAYS**
- INTERSTATE
 - STATE HIGHWAY SYSTEM
 - TOWN HIGHWAY SYSTEM
 - IMPASSABLE OR UNTRAVELED
 - DISCONTINUED
 - LEGAL TRAIL
 - FOOT TRAIL

- 89 INTERSTATE ROUTE
- 2 U. S. NUMBERED ROUTE
- 3 STATE NUMBERED ROUTE
- 7 INTERCHANGE NUMBER
- 4 CLASS 1 TOWN HIGHWAY
- 2 CLASS 2 TOWN HIGHWAY
- 8 CLASS 3 TOWN HIGHWAY
- 10 CLASS 4 TOWN HIGHWAY
- NFR NATIONAL FOREST ROAD
- SFH STATE FOREST HIGHWAY

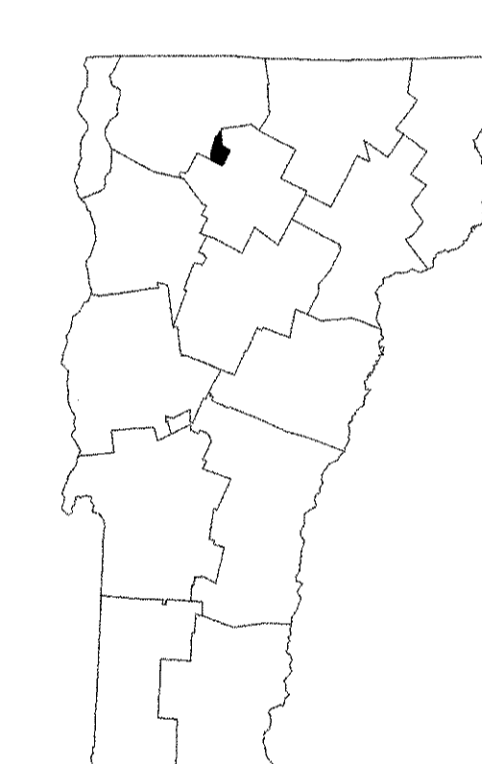

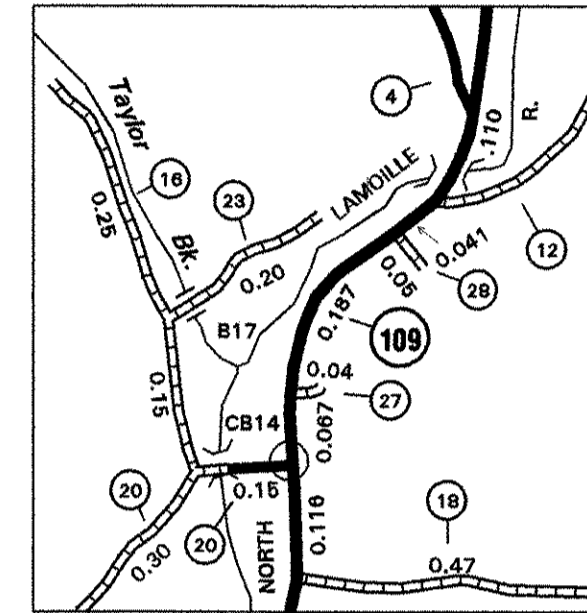
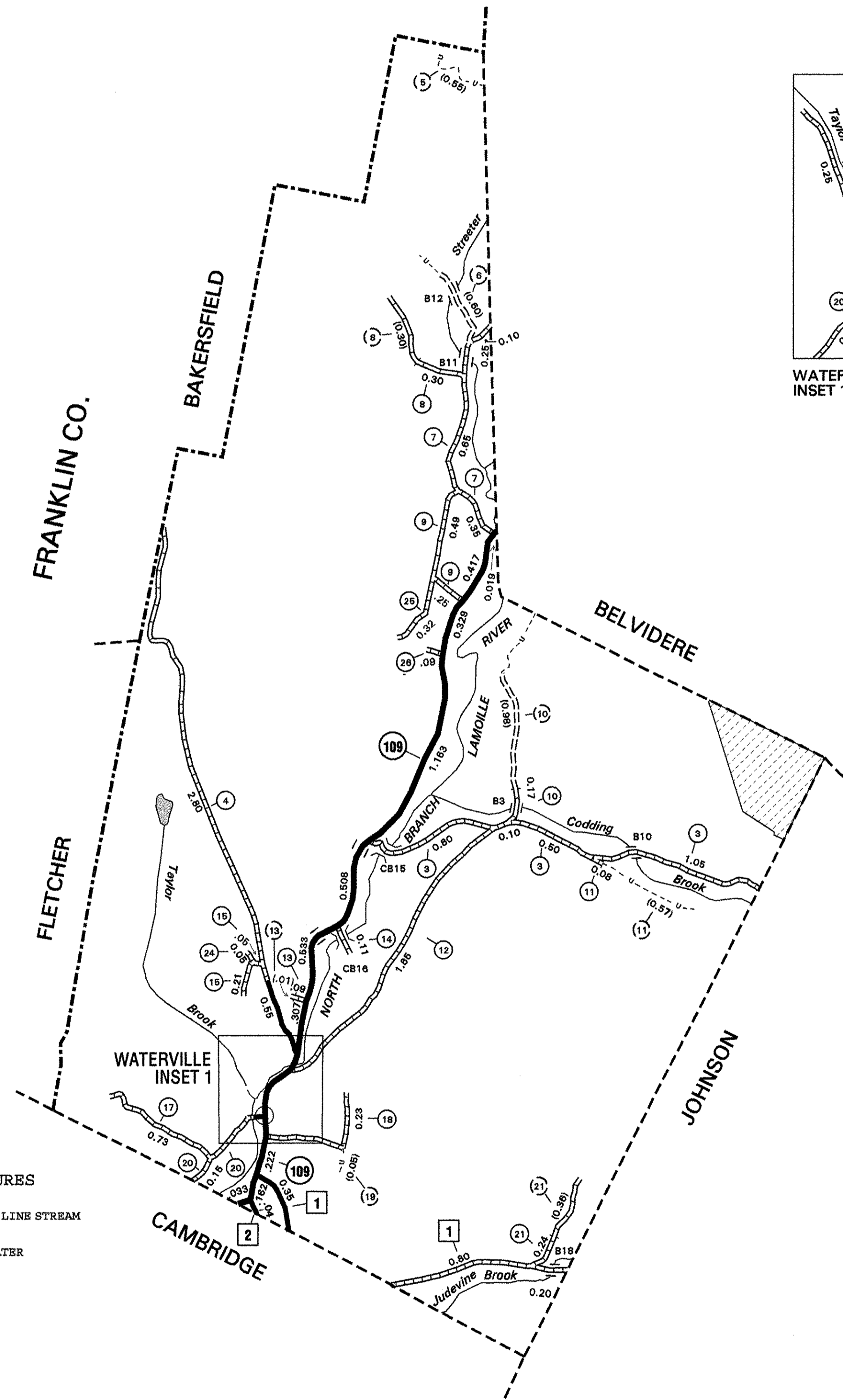
- ROAD SURFACE TYPES**
- STATE PAVED
 - OTHER PAVED
 - STATE GRAVEL
 - OTHER GRAVEL
 - GRADED AND DRAINED
 - UNIMPROVED/PRIMITIVE

- POLITICAL SUBDIVISIONS**
- STATE BOUNDARY
 - COUNTY BOUNDARY
 - TOWN BOUNDARY
 - CITY BOUNDARY
 - VILLAGE BOUNDARY
 - URBAN COMPACT BOUNDARY

- MISCELLANEOUS**
- DAM

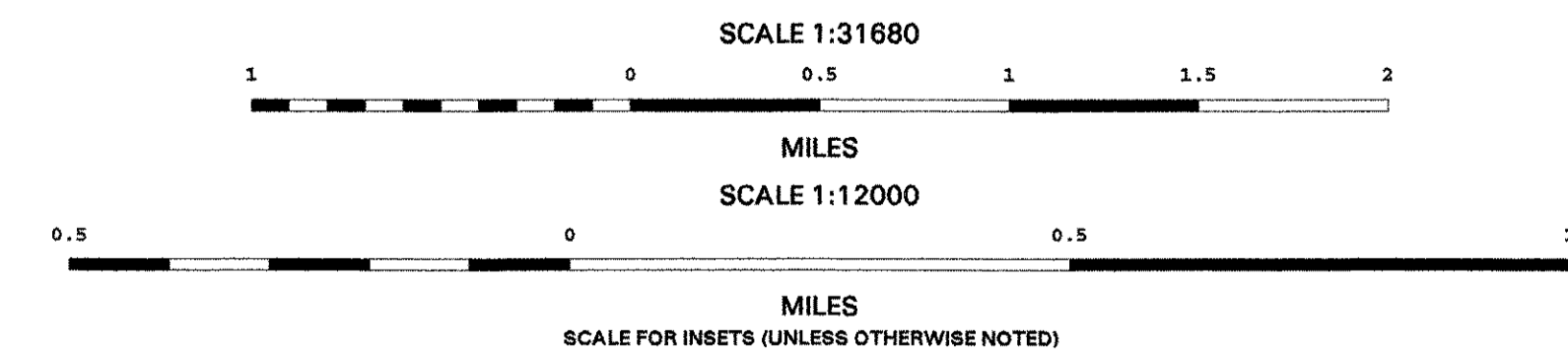
- NATURAL FEATURES**
- SINGLE LINE STREAM
 - OPEN WATER
 - SWAMP

- OTHER TRANSPORTATION**
- RAILROAD
 - AIRPORT TERMINAL

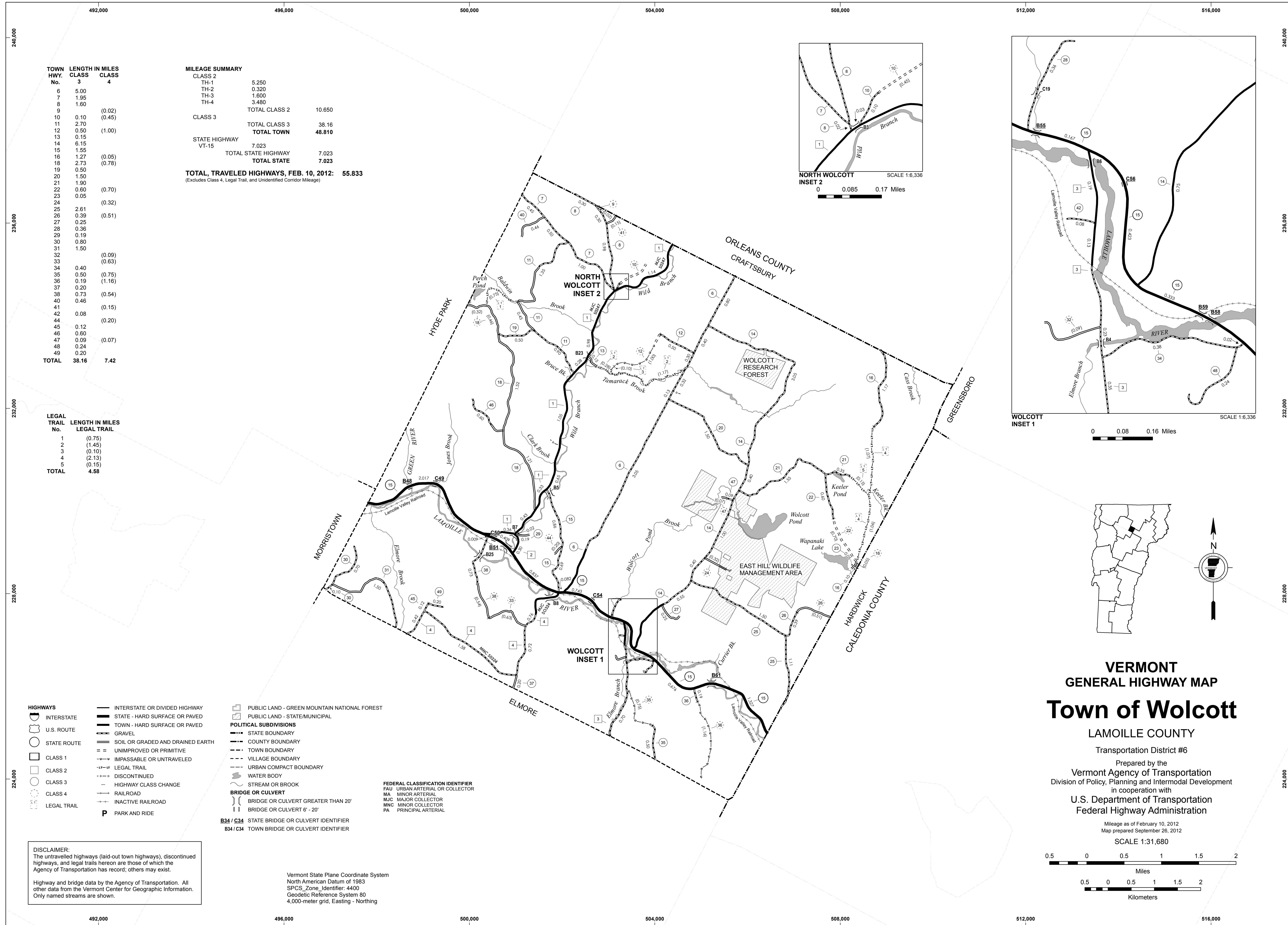


VERMONT GENERAL HIGHWAY MAP TOWN OF WATERVILLE

PREPARED BY THE
VERMONT AGENCY OF TRANSPORTATION
PROGRAM DEVELOPMENT DIVISION
IN COOPERATION WITH
U. S. DEPARTMENT OF TRANSPORTATION
FEDERAL HIGHWAY ADMINISTRATION



DISCLAIMER:
Highway and bridge data by Vermont Agency of Transportation, Division of Technical Services. All other data from Vermont Center for Geographic Information.



TOWN HWY. No.	LENGTH IN MILES CLASS 3	CLASS 4
6	5.00	
7	1.95	
8	1.60	
9		(0.02)
10	0.10	(0.45)
11	2.70	
12	0.50	(1.00)
13	0.15	
14	6.15	
15	1.55	
16	1.27	(0.05)
18	2.73	(0.78)
19	0.50	
20	1.50	
21	1.90	
22	0.60	(0.70)
23	0.05	
24		(0.32)
25	2.61	
26	0.39	(0.51)
27	0.25	
28	0.36	
29	0.19	
30	0.80	
31	1.50	
32		(0.09)
33		(0.63)
34	0.40	
35	0.50	(0.75)
36	0.19	(1.16)
37	0.20	
38	0.73	(0.54)
40	0.46	
41		(0.15)
42	0.08	
44		(0.20)
45	0.12	
46	0.60	
47	0.09	(0.07)
48	0.24	
49	0.20	
TOTAL	38.16	7.42

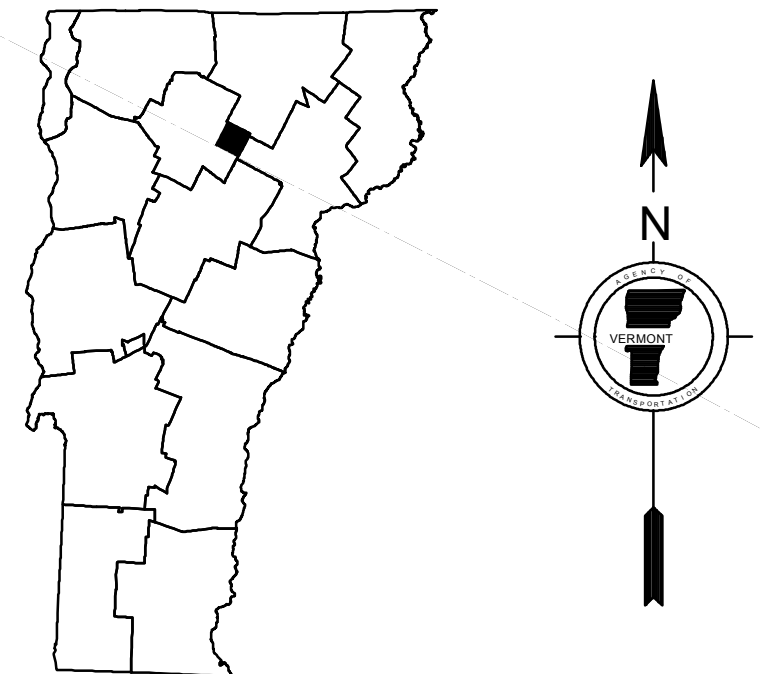
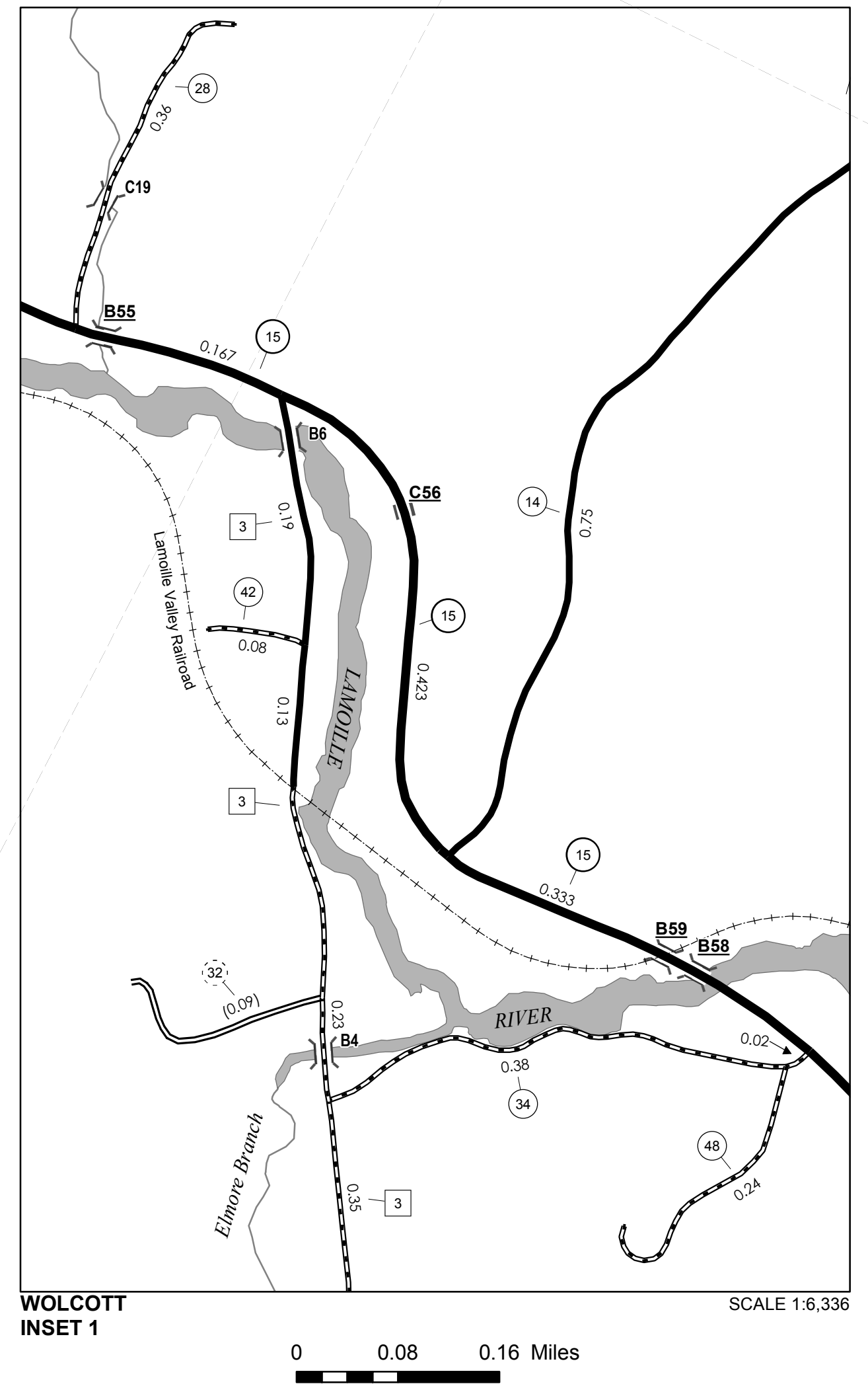
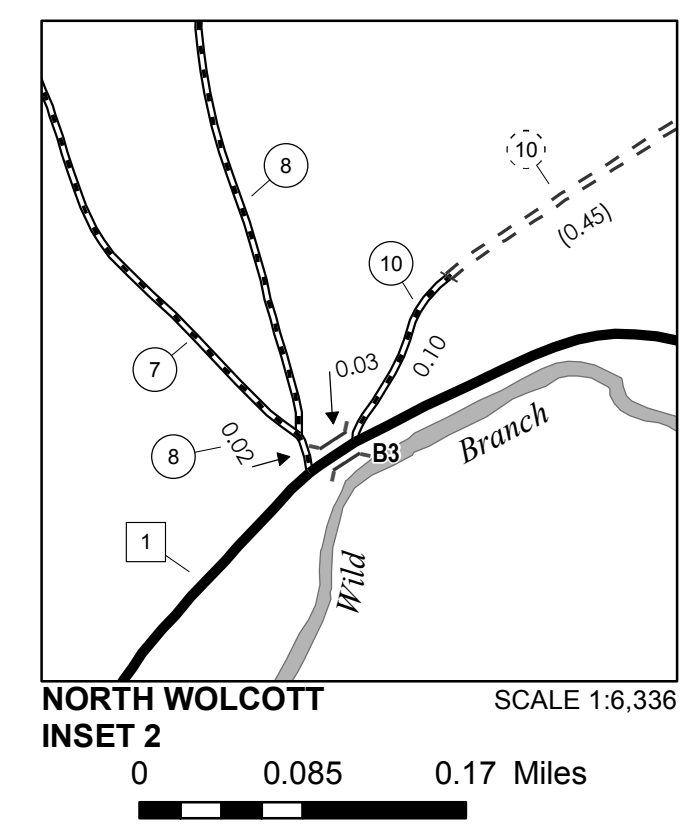
MILEAGE SUMMARY

CLASS 2	5.250	
TH-1	0.320	
TH-2	1.600	
TH-3	3.480	
TH-4		
TOTAL CLASS 2	10.650	
CLASS 3		
TOTAL CLASS 3	38.16	
TOTAL TOWN	48.810	
STATE HIGHWAY		
VT-15	7.023	
TOTAL STATE HIGHWAY	7.023	
TOTAL STATE	7.023	
TOTAL, TRAVELED HIGHWAYS, FEB. 10, 2012:	55.833	

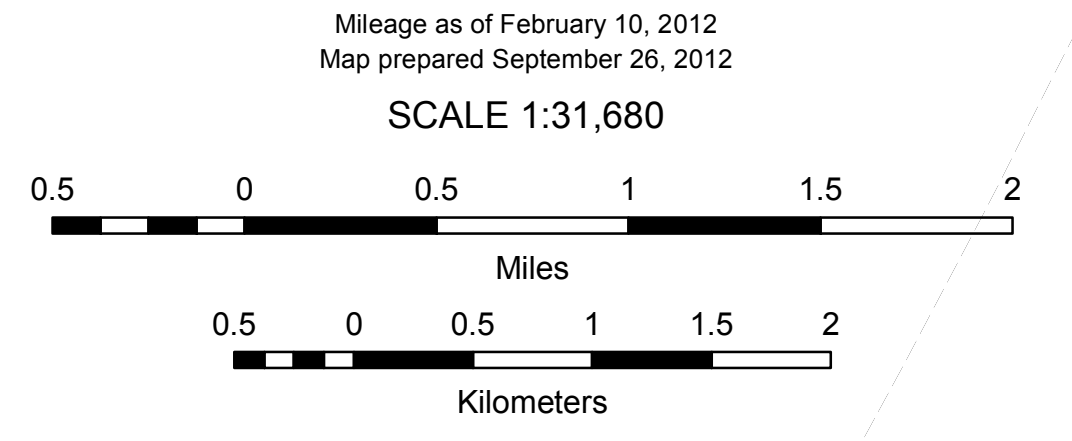
(Excludes Class 4, Legal Trail, and Unidentified Corridor Mileage)

LEGAL TRAIL

No.	LENGTH IN MILES LEGAL TRAIL
1	(0.75)
2	(1.45)
3	(0.10)
4	(2.13)
5	(0.15)
TOTAL	4.58



VERMONT
GENERAL HIGHWAY MAP
Town of Wolcott
 LAMOILLE COUNTY
 Transportation District #6
 Prepared by the
 Vermont Agency of Transportation
 Division of Policy, Planning and Intermodal Development
 in cooperation with
 U.S. Department of Transportation
 Federal Highway Administration



- HIGHWAYS**
- INTERSTATE OR DIVIDED HIGHWAY
 - STATE - HARD SURFACE OR PAVED
 - TOWN - HARD SURFACE OR PAVED
 - GRAVEL
 - SOIL OR GRADED AND DRAINED EARTH
 - UNIMPROVED OR PRIMITIVE
 - IMPASSABLE OR UNTRAVELED
 - LEGAL TRAIL
 - DISCONTINUED
 - HIGHWAY CLASS CHANGE
 - RAILROAD
 - INACTIVE RAILROAD
 - PARK AND RIDE
- POLITICAL SUBDIVISIONS**
- STATE BOUNDARY
 - COUNTY BOUNDARY
 - TOWN BOUNDARY
 - VILLAGE BOUNDARY
 - URBAN COMPACT BOUNDARY
 - WATER BODY
 - STREAM OR BROOK
- BRIDGE OR CULVERT**
- BRIDGE OR CULVERT GREATER THAN 20'
 - BRIDGE OR CULVERT 6' - 20'
- FEDERAL CLASSIFICATION IDENTIFIER**
- FAU URBAN ARTERIAL OR COLLECTOR
 - MA MINOR ARTERIAL
 - MJC MAJOR COLLECTOR
 - MNC MINOR COLLECTOR
 - PA PRINCIPAL ARTERIAL
- B34 / C34 STATE BRIDGE OR CULVERT IDENTIFIER**
B34 / C34 TOWN BRIDGE OR CULVERT IDENTIFIER

DISCLAIMER:
 The untraveled highways (laid-out town highways), discontinued highways, and legal trails herein are those of which the Agency of Transportation has record; others may exist.
 Highway and bridge data by the Agency of Transportation. All other data from the Vermont Center for Geographic Information. Only named streams are shown.

Vermont State Plane Coordinate System
 North American Datum of 1983
 SPCS_Zone_Identifier: 4400
 Geodetic Reference System 80
 4,000-meter grid, Easting - Northing