

464,000 468,000 472,000 476,000 480,000 484,000 488,000

TOWN HWY. NO.	LENGTH IN MILES CLASS 3	LENGTH IN MILES CLASS 4
4	0.350	
5	0.450	
6	0.790	
7	0.330	
8	3.200	
9	0.250	
10	1.700	
11	0.200	
13	0.510	(1.540)
14	1.480	(1.380)
15	0.640	
17		(0.650)
18	0.360	(0.140)
19	0.130	(0.620)
20	3.090	
21	0.150	
22	0.220	(0.680)
23	0.900	
25	1.800	
26		(0.200)
27	0.650	(0.180)
28	1.100	
29	1.030	
30	0.100	
31	0.300	
32	1.580	(0.120)
33	0.290	(0.790)
34	2.060	
35	1.300	(1.550)
36	0.200	
37	2.850	
38	2.280	
39	0.480	(0.720)
40	0.110	(1.290)
42	0.240	
43	0.140	
44	0.380	
45	0.170	
TOTAL	31.810	9.860

MILEAGE SUMMARY

CLASS 2		
TH-1	2.550	
TH-2	6.810	
TOTAL CLASS 2	9.360	
CLASS 3		
TOTAL CLASS 3	31.810	
TOTAL TOWN	41.170	
STATE HIGHWAY		
VT-36	2.507	
VT-108	8.032	
TOTAL STATE HIGHWAY	10.539	
TOTAL STATE	10.539	

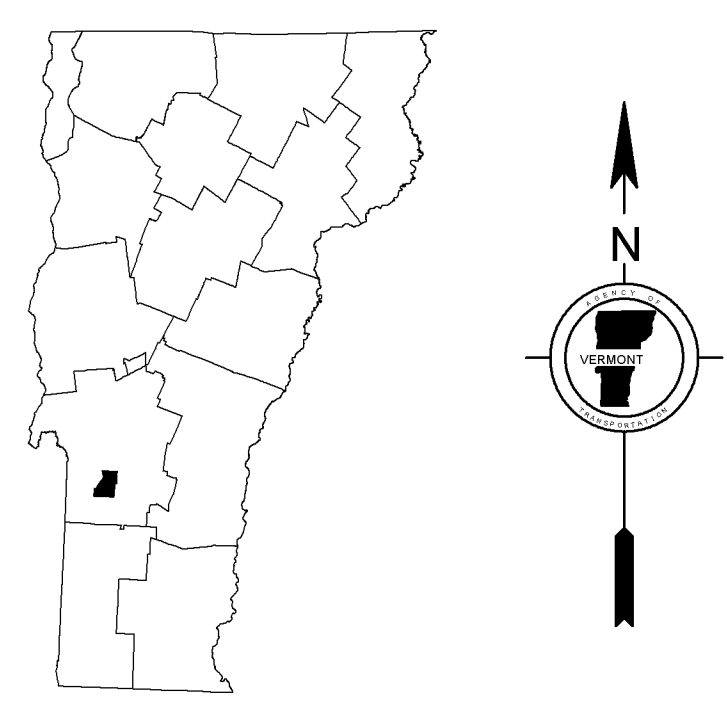
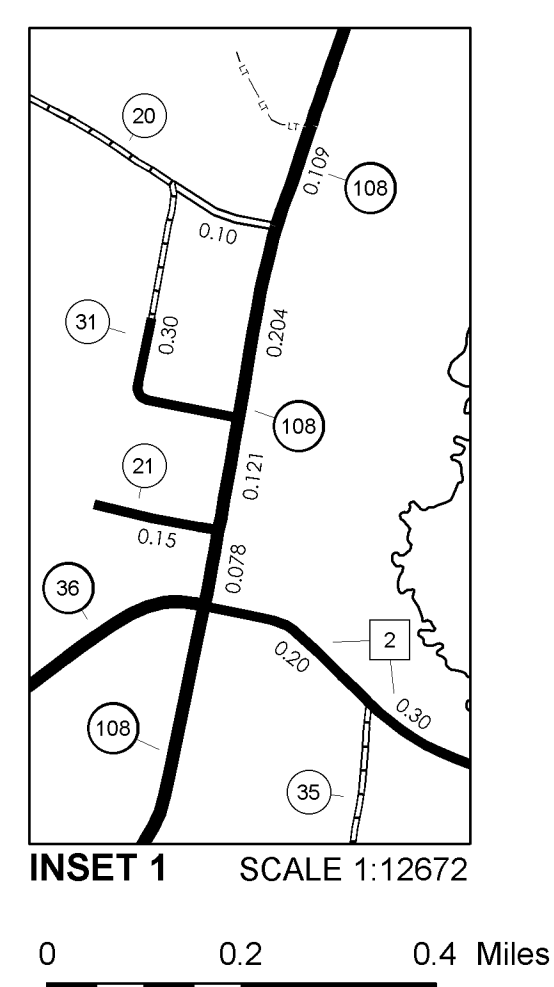
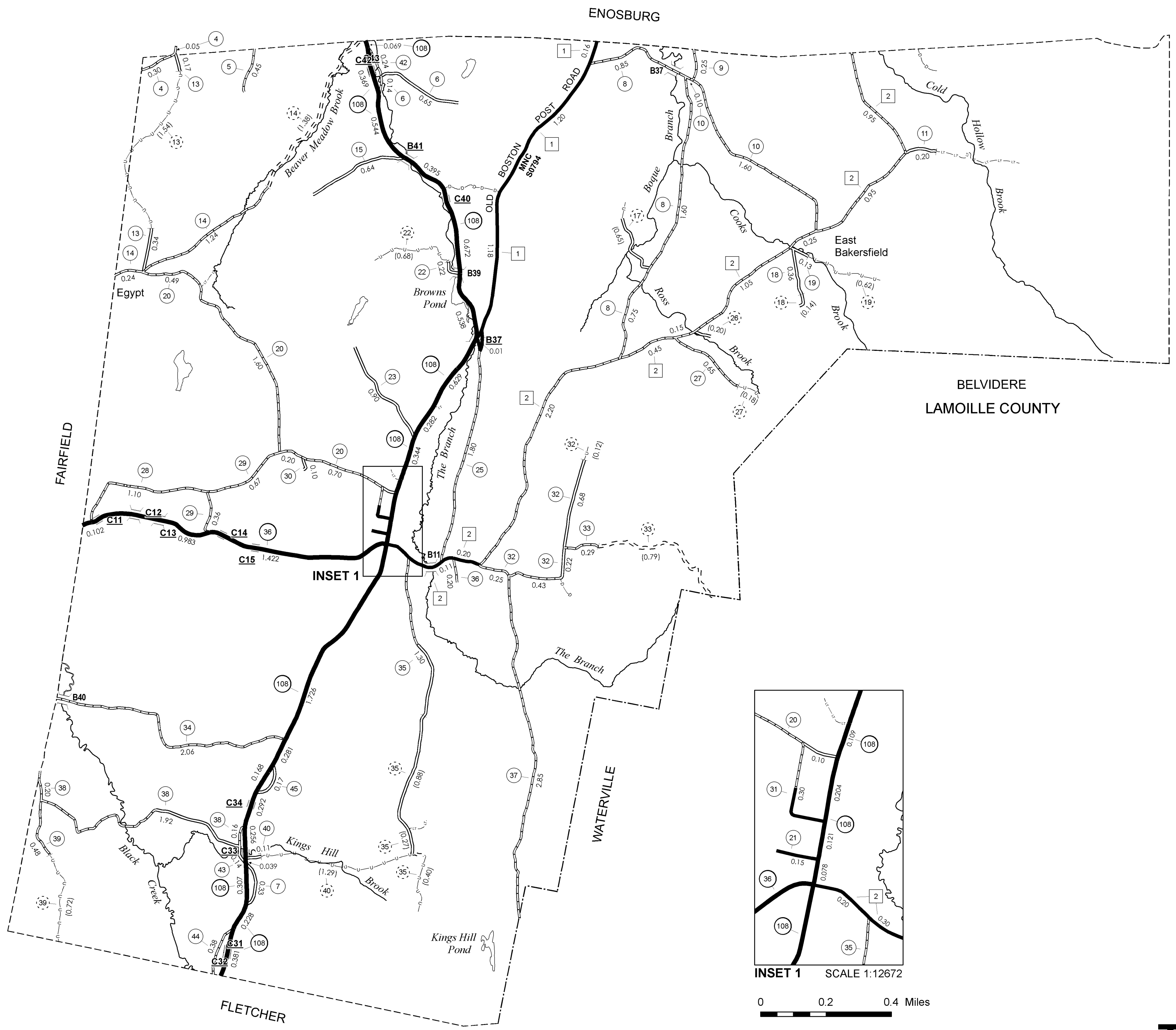
TOTAL, TRAVELED HIGHWAYS, FEB. 10, 2008: 51.709
(Excludes Class 4 and Legal Trail Mileage)

- HIGHWAYS**
- INTERSTATE
 - U.S. ROUTE
 - STATE ROUTE
 - CLASS 1
 - CLASS 2
 - CLASS 3
 - CLASS 4
 - LEGAL TRAIL
 - INTERSTATE OR DIVIDED HIGHWAY
 - STATE - HARD SURFACE OR PAVED
 - TOWN - HARD SURFACE OR PAVED
 - GRAVEL
 - SOIL OR GRADED AND DRAINED EARTH
 - UNIMPROVED OR PRIMITIVE
 - IMPASSABLE OR UNTRAVELED
 - LEGAL TRAIL
 - DISCONTINUED
 - HIGHWAY CLASS CHANGE
 - RAILROAD

- PUBLIC LAND**
- POLITICAL SUBDIVISIONS**
- STATE BOUNDARY
 - COUNTY BOUNDARY
 - TOWN BOUNDARY
 - VILLAGE BOUNDARY
 - URBAN COMPACT
 - OPEN WATER
 - STREAM OR BROOK
 - BRIDGE OR CULVERT
 - BRIDGE OR CULVERT GREATER THAN 20'
 - BRIDGE OR CULVERT 6' - 20'
- B34 / C34 STATE BRIDGE OR CULVERT IDENTIFIER**
B34 / C34 TOWN BRIDGE OR CULVERT IDENTIFIER
- FEDERAL CLASSIFICATION IDENTIFIER**
- FAU URBAN ARTERIAL OR COLLECTOR
 - MA MINOR ARTERIAL
 - MJC MAJOR COLLECTOR
 - MNC MINOR COLLECTOR
 - PA PRINCIPAL ARTERIAL

DISCLAIMER:
The untraveled highways (laid-out town highways), discontinued highways, and legal trails shown hereon are those of which the Agency of Transportation has record; others may exist.
Highway and bridge data by the Agency of Transportation, Policy & Planning Division. All other data from the Vermont Center for Geographic Information.

STRUCTURES - SURFACE WATER NOTE:
Town short structures (bridges or culverts from 6-feet to less than 20-feet) were not represented due to inconsistencies in the data.
The surface waters are from the Vermont Hydrological Dataset (VHD). Only the named streams are shown.

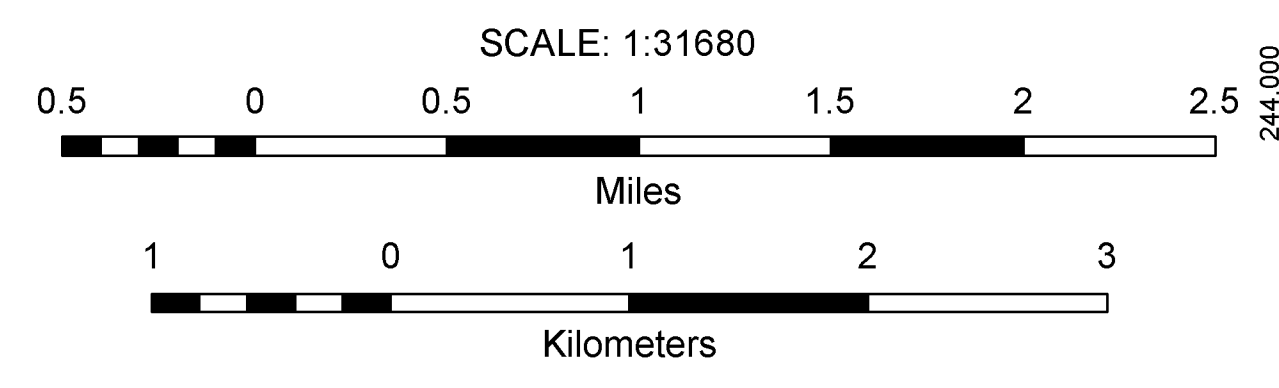


VERMONT
GENERAL HIGHWAY MAP
Town of Bakersfield
FRANKLIN COUNTY

Transportation District #8

Prepared by the
Vermont Agency of Transportation
Policy & Planning Division
in cooperation with
U.S. Department of Transportation
Federal Highway Administration

Mileage as of: February 10, 2008
Map generated: September, 2008



TOWN HWY. NO.	CLASS 3	CLASS 4	LENGTH IN MILES
8	2.640	(0.060)	
9	2.890	(0.040)	
9		(0.070)	
10		(0.430)	
11	1.590	(0.360)	
12	0.300		
13		(0.750)	
14	1.840	(0.150)	
15	2.400		
16		(0.250)	
17	1.500		
18	0.030		
19	0.090		
20		(0.050)	
21	0.070		
22	0.300		
23	0.600		
24	1.550		
25	0.300	(0.950)	
26	2.250		
27	0.430		
28		(0.700)	
29	3.490		
30	0.200		
31	0.410		
32		(1.000)	
33	0.500	(0.800)	
34	2.500		
35	0.350		
36	3.720		
37	0.200	(0.800)	
38	0.650	(1.700)	
38		(0.050)	
39	0.100		
40	1.500		
41		(0.150)	
42	1.430	(1.040)	
43	0.480		
45	0.100		
46	0.630		
47	0.520		
TOTAL	35.560	9.350	

* This portion of town highway is Class 3, but is functionally Class 4

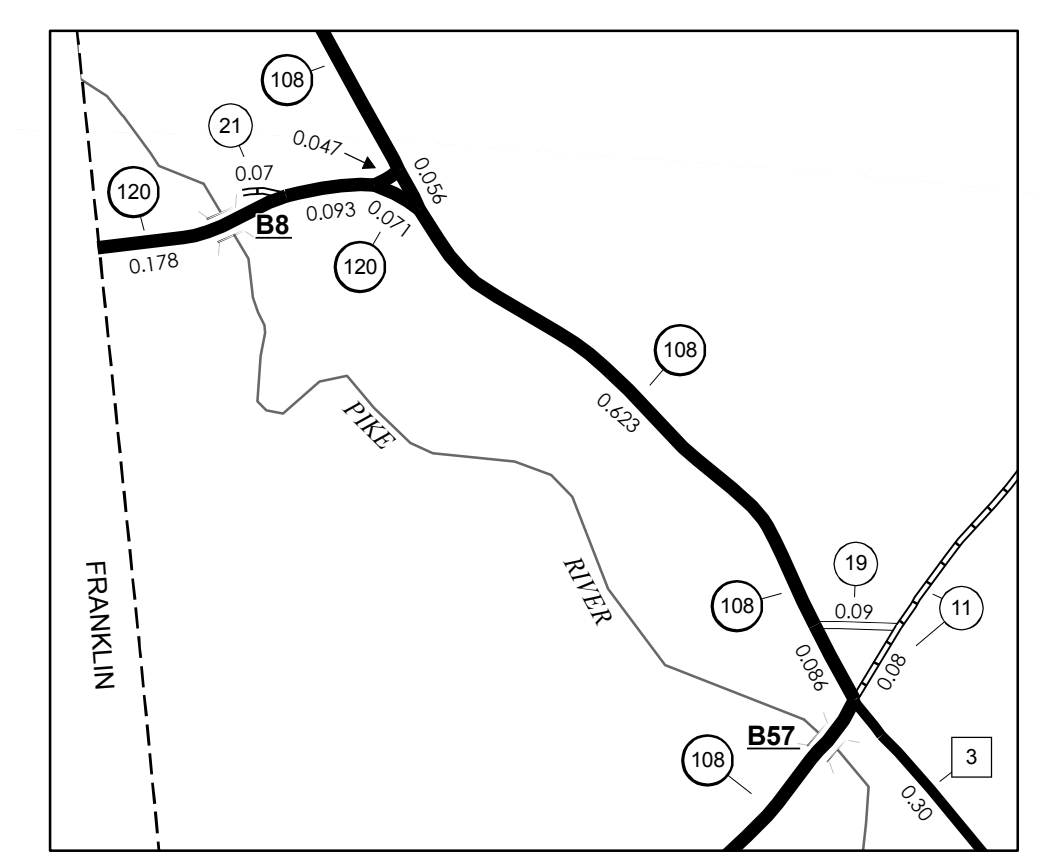
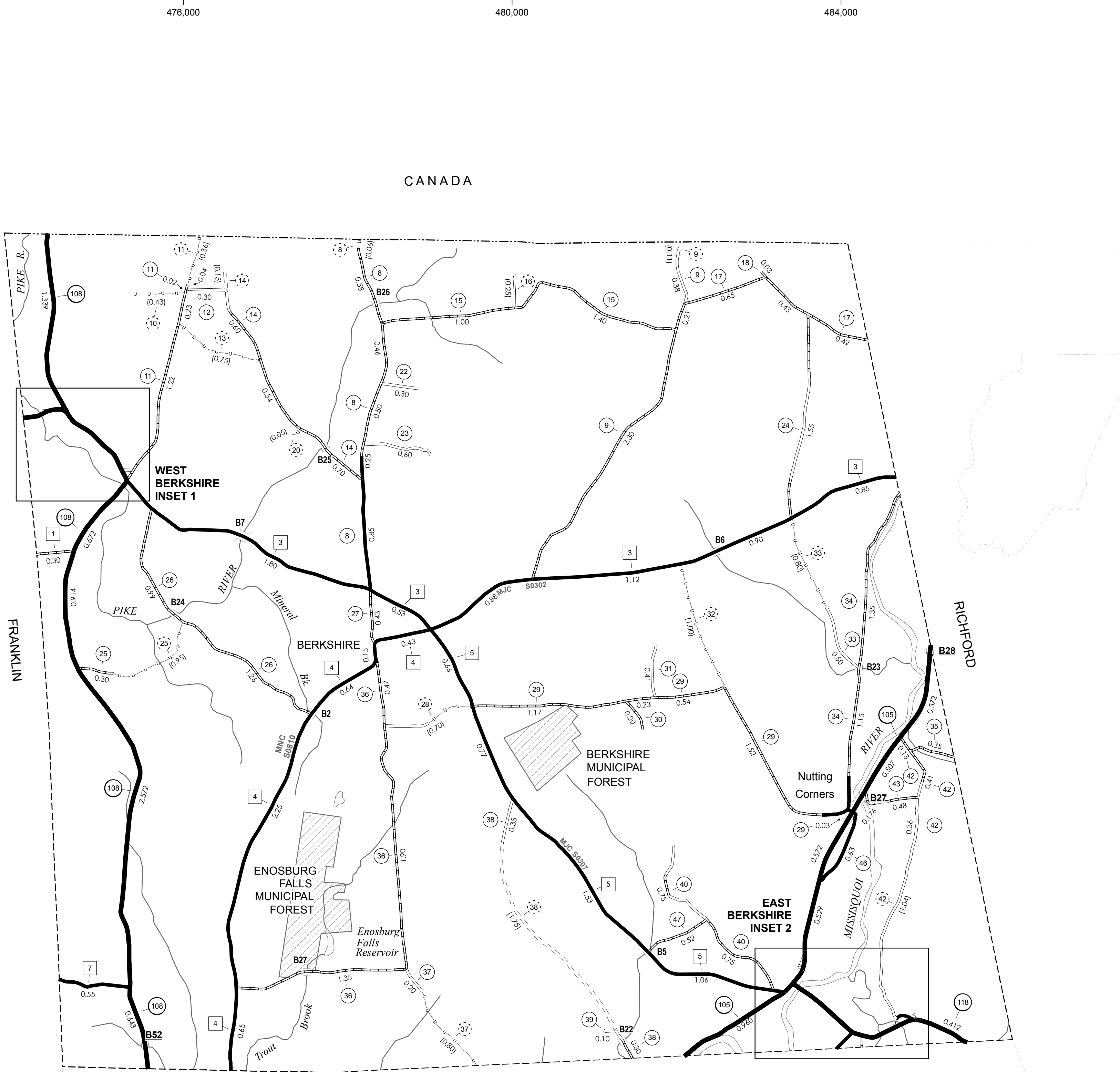
MILEAGE SUMMARY

CLASS 2		
TH-1	0.300	
TH-3	6.380	
TH-4	4.120	
TH-5	4.100	
TH-6	0.200	
TH-7	0.550	
TOTAL CLASS 2	15.650	
CLASS 3		
TOTAL CLASS 3	35.560	
TOTAL TOWN	51.210	
STATE HIGHWAY		
VT-105	3.700	
VT-108	6.905	
VT-118	1.565	
VT-120	0.389	
TOTAL STATE HIGHWAY	12.559	
TOTAL STATE	12.559	

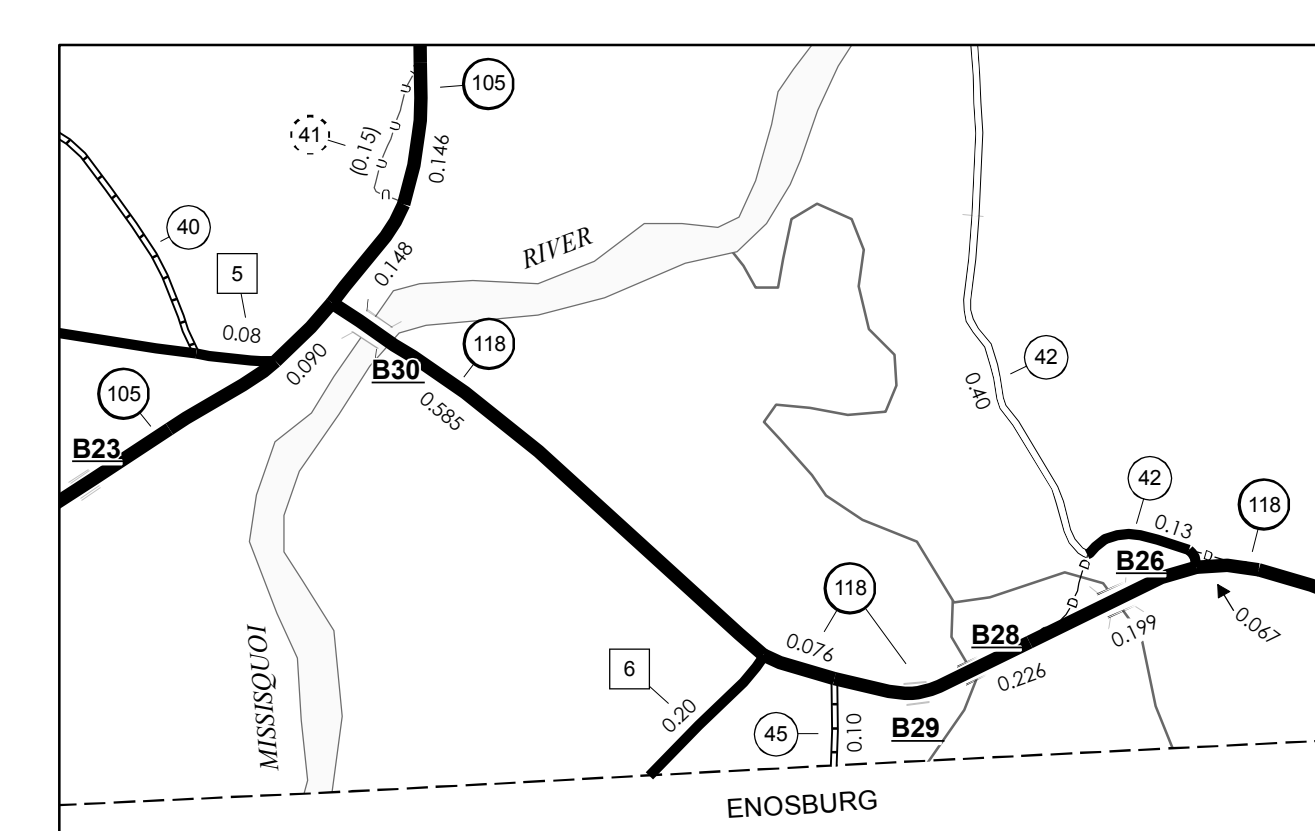

TOTAL, TRAVELED HIGHWAYS, FEB. 10, 2007: 63.769
(Excludes Class 4 and Legal Trail Mileage)

- HIGHWAYS**
- INTERSTATE
- U.S. ROUTE
- STATE ROUTE
- CLASS 1
- CLASS 2
- CLASS 3
- CLASS 4
- LEGAL TRAIL
- INTERSTATE OR DIVIDED HIGHWAY
- STATE - HARD SURFACE OR PAVED
- TOWN - HARD SURFACE OR PAVED
- GRAVEL
- SOIL OR GRADED AND DRAINED EARTH
- UNIMPROVED OR PRIMITIVE
- IMPASSABLE OR UNTRAVELED
- LEGAL TRAIL
- DISCONTINUED
- HIGHWAY CLASS CHANGE
- RAILROAD
- PUBLIC LAND
- POLITICAL SUBDIVISIONS**
- STATE BOUNDARY
- COUNTY BOUNDARY
- TOWN BOUNDARY
- VILLAGE BOUNDARY
- URBAN COMPACT BOUNDARY
- WATER BODIES**
- OPEN WATER
- SWAMP
- STREAM OR BROOK
- BRIDGE OR CULVERT**
- BRIDGE OR CULVERT GREATER THAN 20'
- BRIDGE OR CULVERT 6' - 20'
- B34 STATE BRIDGE IDENTIFIER
- B34 TOWN BRIDGE IDENTIFIER
- FEDERAL CLASSIFICATION IDENTIFIER**
- FAU URBAN ARTERIAL OR COLLECTOR
- MA MINOR ARTERIAL
- MJC MAJOR COLLECTOR
- MINC MINOR COLLECTOR
- PA PRINCIPAL ARTERIAL

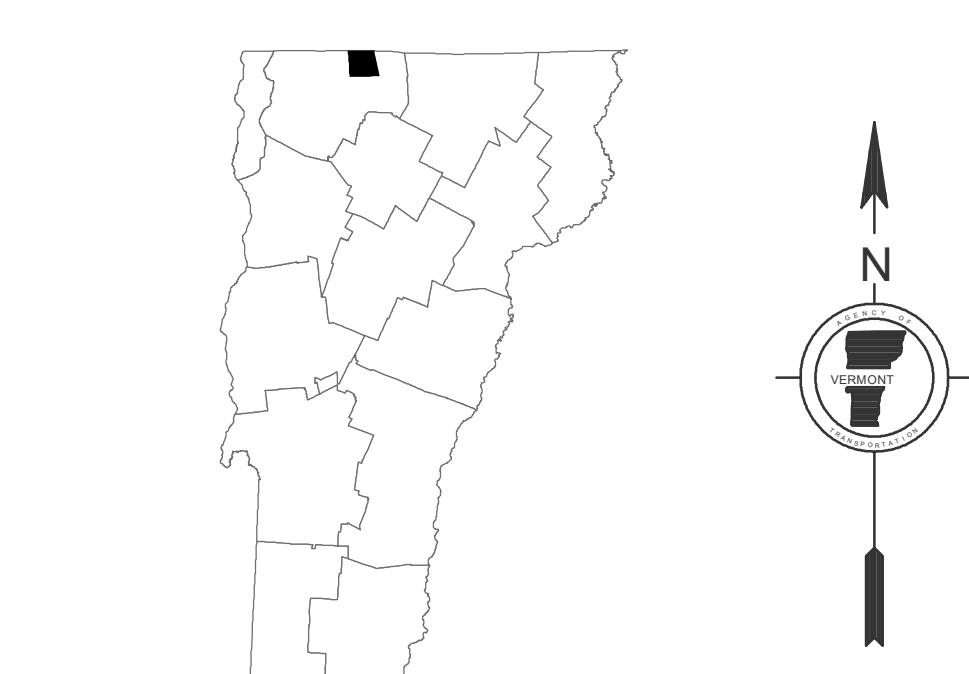
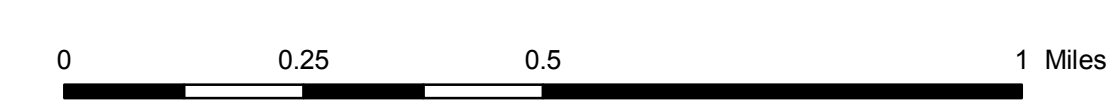
DISCLAIMER:
The untraveled highways (laid-out town highways), discontinued highways, and legal trails shown hereon are those of which the Agency of Transportation has record; others may exist.
Highway and bridge data by the Agency of Transportation, Policy & Planning Division. All other data from the Vermont Center for Geographic Information.



WEST BERKSHIRE INSET 1 SCALE 1:12672



EAST BERKSHIRE INSET 2 SCALE 1:12672



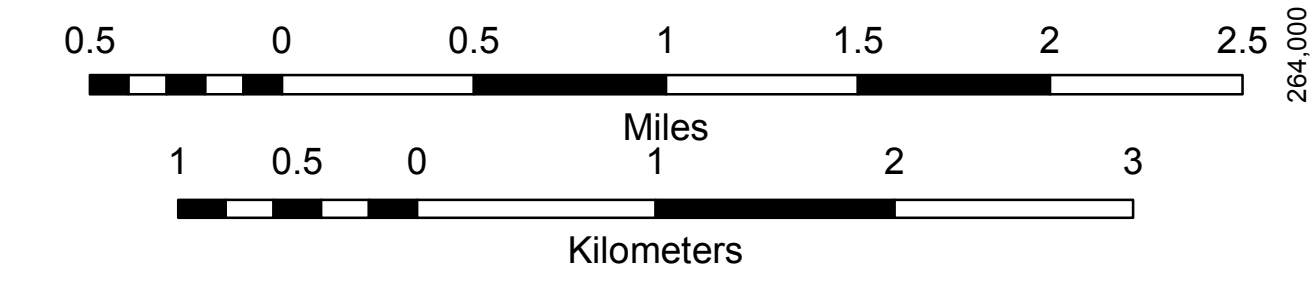
VERMONT
GENERAL HIGHWAY MAP
Town of Berkshire
FRANKLIN COUNTY

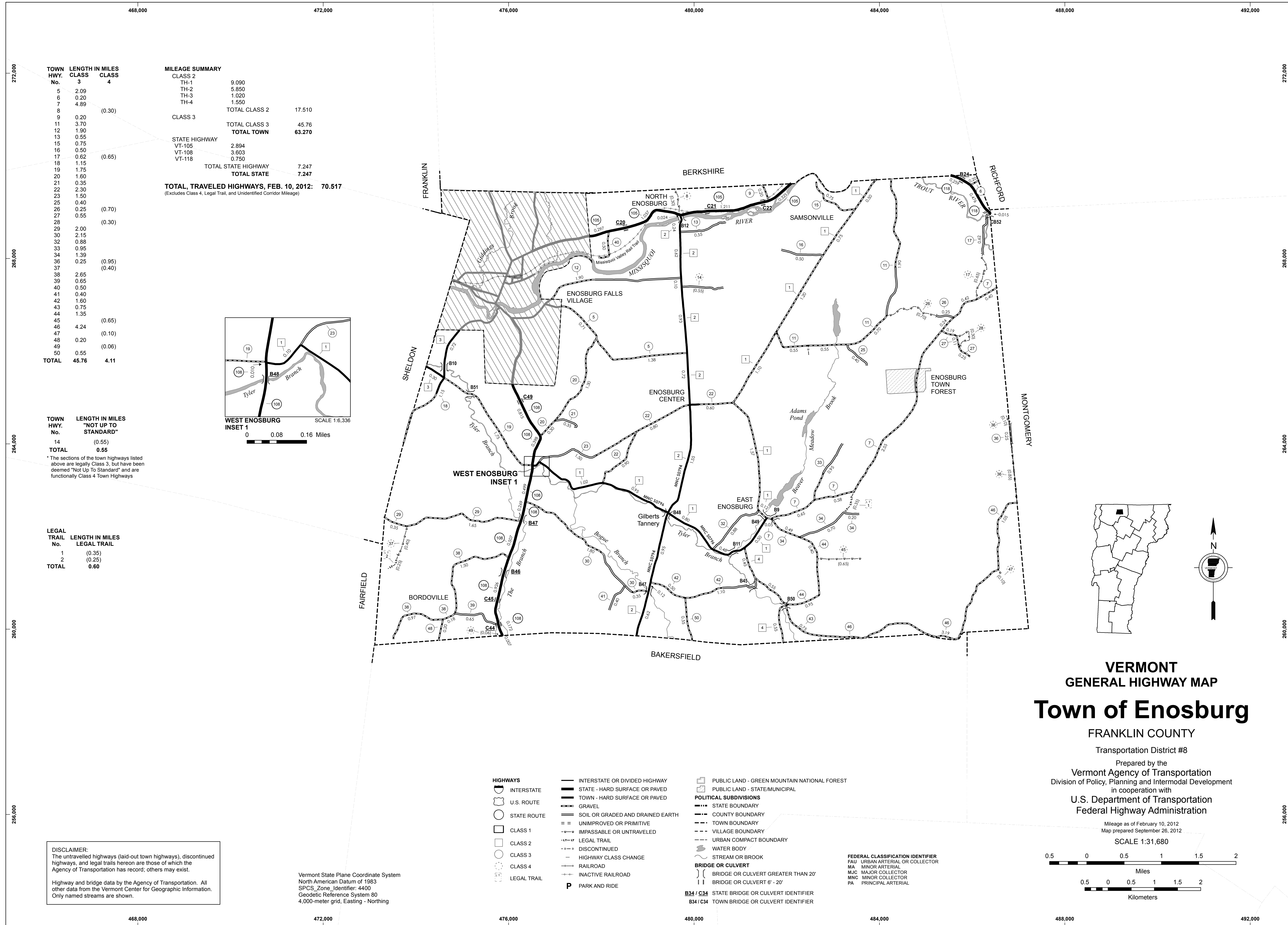
Transportation District #8

Prepared by the
Vermont Agency of Transportation
Policy & Planning Division
in cooperation with
U.S. Department of Transportation
Federal Highway Administration

Mileage as of: Feb. 10, 2007
Map generated: October, 2007

SCALE: 1:31680





TOWN HWY. No.	LENGTH IN MILES CLASS 3	LENGTH IN MILES CLASS 4
5	2.09	
6	0.20	
7	4.89	
8		(0.30)
9	0.20	
11	3.70	
12	1.90	
13	0.55	
15	0.75	
16	0.50	
17	0.62	(0.65)
18	1.15	
19	1.75	
20	1.60	
21	0.35	
22	2.30	
23	1.50	
25	0.40	
26	0.25	(0.70)
27	0.55	
28		(0.30)
29	2.00	
30	2.15	
32	0.88	
33	0.95	
34	1.39	
36	0.25	(0.95)
37		(0.40)
38	2.65	
39	0.65	
40	0.50	
41	0.40	
42	1.60	
43	0.75	
44	1.35	
45		(0.65)
46	4.24	
47	0.20	(0.10)
48		(0.06)
49	0.55	
50		
TOTAL	45.76	4.11

MILEAGE SUMMARY

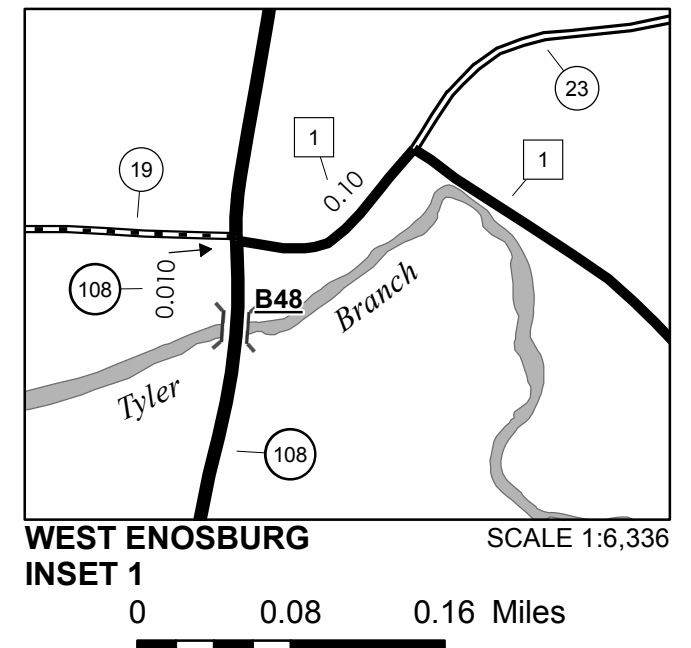
CLASS 2	9.090	
TH-1	5.850	
TH-2	1.020	
TH-3	1.550	
TH-4		
TOTAL CLASS 2	17.510	
CLASS 3		
TOTAL CLASS 3	45.76	
TOTAL TOWN	63.270	
STATE HIGHWAY		
VT-105	2.894	
VT-108	3.603	
VT-118	0.750	
TOTAL STATE HIGHWAY	7.247	
TOTAL STATE	7.247	

TOTAL TRAVELED HIGHWAYS, FEB. 10, 2012: 70.517
(Excludes Class 4, Legal Trail, and Unidentified Corridor Mileage)

TOWN HWY. No.	LENGTH IN MILES "NOT UP TO STANDARD"
14	(0.55)
TOTAL	0.55

*The sections of the town highways listed above are legally Class 3, but have been deemed "Not Up To Standard" and are functionally Class 4 Town Highways

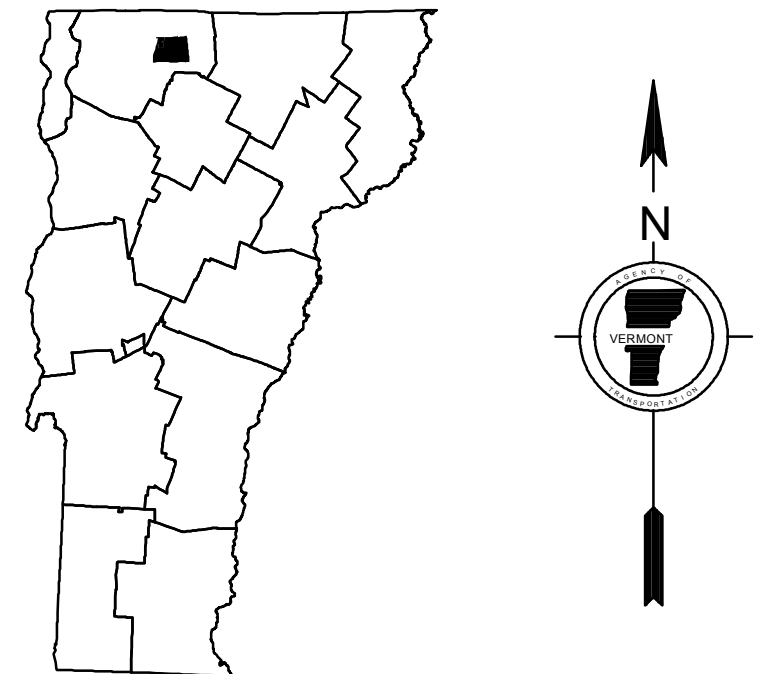
LEGAL TRAIL No.	LENGTH IN MILES LEGAL TRAIL
1	(0.35)
2	(0.25)
TOTAL	0.60



- HIGHWAYS**
- INTERSTATE
 - U.S. ROUTE
 - STATE ROUTE
 - CLASS 1
 - CLASS 2
 - CLASS 3
 - CLASS 4
 - LEGAL TRAIL
- INTERSTATE OR DIVIDED HIGHWAY
 — STATE - HARD SURFACE OR PAVED
 — TOWN - HARD SURFACE OR PAVED
 — GRAVEL
 — SOIL OR GRADED AND DRAINED EARTH
 — UNIMPROVED OR PRIMITIVE
 — IMPASSABLE OR UNTRAVELED
 — LEGAL TRAIL
 — DISCONTINUED
 — HIGHWAY CLASS CHANGE
 — RAILROAD
 — INACTIVE RAILROAD
 P PARK AND RIDE
- PUBLIC LAND - GREEN MOUNTAIN NATIONAL FOREST
 — PUBLIC LAND - STATE/MUNICIPAL
- POLITICAL SUBDIVISIONS**
- STATE BOUNDARY
 - COUNTY BOUNDARY
 - TOWN BOUNDARY
 - VILLAGE BOUNDARY
 - URBAN COMPACT BOUNDARY
- WATER BODY
 — STREAM OR BROOK
- BRIDGE OR CULVERT**
- BRIDGE OR CULVERT GREATER THAN 20'
 - BRIDGE OR CULVERT 6' - 20'
- B34 / C34 STATE BRIDGE OR CULVERT IDENTIFIER
 B34 / C34 TOWN BRIDGE OR CULVERT IDENTIFIER
- FEDERAL CLASSIFICATION IDENTIFIER**
- FAU - URBAN ARTERIAL OR COLLECTOR
 - MA - MINOR ARTERIAL
 - MJC - MAJOR COLLECTOR
 - MNC - MINOR COLLECTOR
 - PA - PRINCIPAL ARTERIAL

DISCLAIMER:
 The untraveled highways (laid-out town highways), discontinued highways, and legal trails hereon are those of which the Agency of Transportation has record; others may exist.
 Highway and bridge data by the Agency of Transportation. All other data from the Vermont Center for Geographic Information. Only named streams are shown.

Vermont State Plane Coordinate System
 North American Datum of 1983
 SPCS_Zone_Identifier: 4400
 Geodetic Reference System 80
 4,000-meter grid, Easting - Northing



VERMONT
GENERAL HIGHWAY MAP
Town of Enosburg

FRANKLIN COUNTY

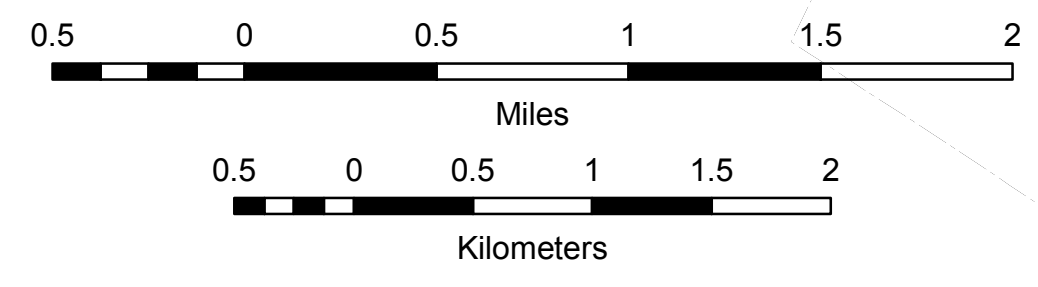
Transportation District #8

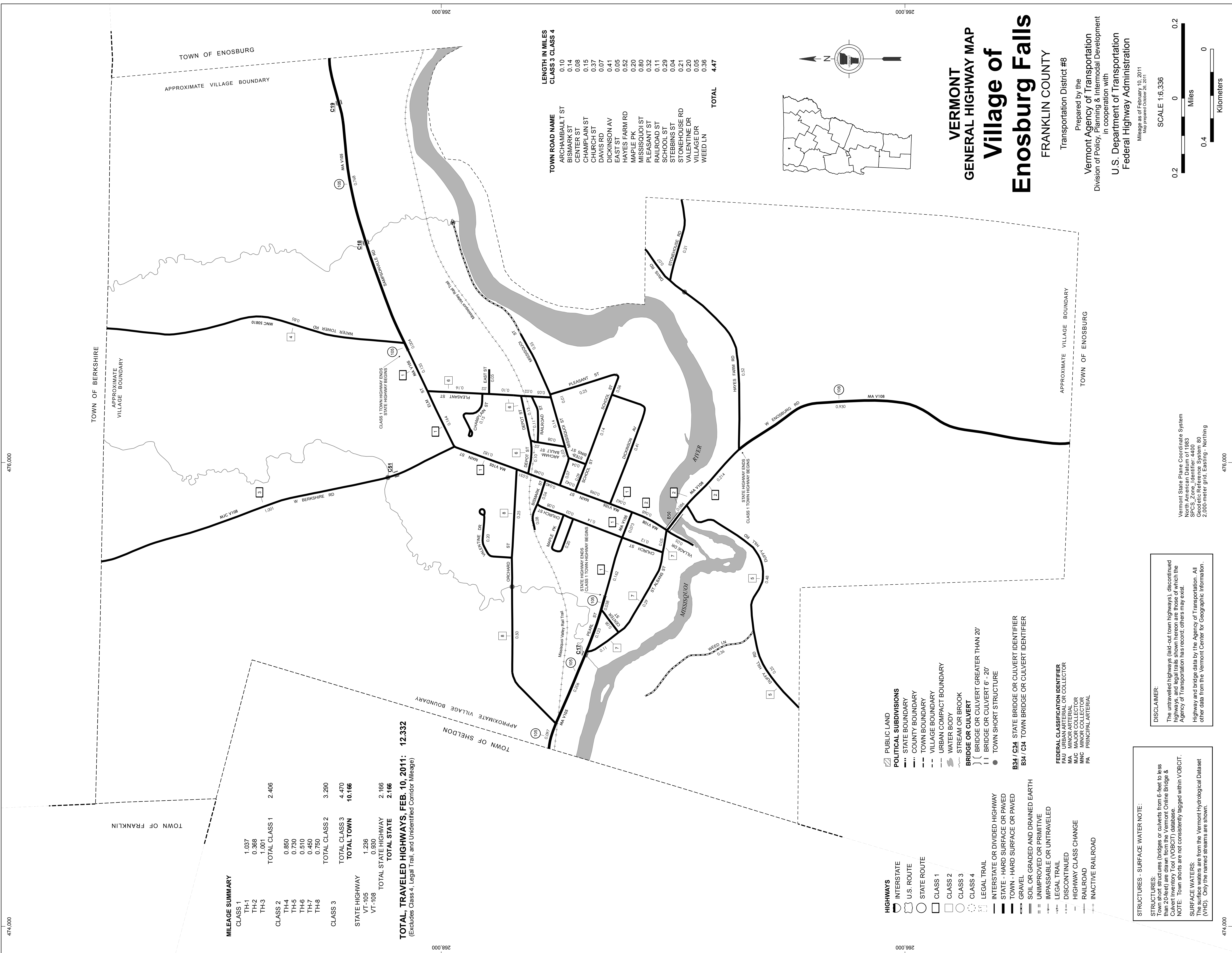
Prepared by the
 Vermont Agency of Transportation
 Division of Policy, Planning and Intermodal Development
 in cooperation with

U.S. Department of Transportation
 Federal Highway Administration

Mileage as of February 10, 2012
 Map prepared September 26, 2012

SCALE 1:31,680





MILEAGE SUMMARY

CLASS 1		2,406
TH-1	1,037	
TH-2	0,368	
TH-3	1,001	
TOTAL CLASS 1	2,406	
CLASS 2		3,290
TH-4	0,860	
TH-5	0,730	
TH-6	0,510	
TH-7	0,480	
TH-8	0,750	
TOTAL CLASS 2	3,290	
CLASS 3		4,470
VT-105	1,236	
VT-108	0,930	
TOTAL CLASS 3	4,470	
TOTAL TOWN	10,166	
STATE HIGHWAY		2,166
VT-105	1,236	
VT-108	0,930	
TOTAL STATE HIGHWAY	2,166	
TOTAL STATE	12,332	

TOTAL, TRAVELED HIGHWAYS, FEB. 10, 2011: 12,332
(Excludes Class 4, Legal Trail, and Unidentified Corridor Mileage)

LENGTH IN MILES CLASS 3 CLASS 4

TOWN ROAD NAME	LENGTH IN MILES
ARCHAMBAULT ST	0.10
BISMARCK ST	0.14
CENTER ST	0.08
CHAMPLAIN ST	0.15
CHURCH ST	0.37
DAVIS RD	0.07
DICKINSON AV	0.41
EAST ST	0.05
HAYES FARM RD	0.52
MAPLE PK	0.20
MISSISQUI ST	0.80
PLEASANT ST	0.32
RAILROAD ST	0.11
SCHOOL ST	0.29
STEBBINS ST	0.04
STONEHOUSE RD	0.21
VALENTINE DR	0.20
VILLAGE DR	0.05
WEED LN	0.36
TOTAL	4.47

- HIGHWAYS**
- INTERSTATE
 - U.S. ROUTE
 - STATE ROUTE
 - CLASS 1
 - CLASS 2
 - CLASS 3
 - CLASS 4
 - LEGAL TRAIL
 - INTERSTATE OR DIVIDED HIGHWAY
 - STATE - HARD SURFACE OR PAVED
 - TOWN - HARD SURFACE OR PAVED
 - GRAVEL
 - SOIL OR GRADED AND DRAINED EARTH
 - UNIMPROVED OR PRIMITIVE
 - IMPASSABLE OR UNTRAVELED
 - LEGAL TRAIL
 - DISCONTINUED
 - HIGHWAY CLASS CHANGE
 - RAILROAD
 - INACTIVE RAILROAD
- STRUCTURES - SURFACE WATER NOTE:**
Structures (bridges, culverts or culverts from 6' feet to less than 20' feet) are drawn from the Vermont Online Bridge & Culvert Inventory Tool (VOBCIT) database.
NOTE: Town shorts are not consistently bagged within VOBCIT.
- SURFACE WATERS:**
The surface waters are from the Vermont Hydrological Dataset (VHD). Only the named streams are shown.

- PUBLIC LAND
- POLITICAL SUBDIVISIONS
- STATE BOUNDARY
- COUNTY BOUNDARY
- TOWN BOUNDARY
- VILLAGE BOUNDARY
- URBAN COMPACT BOUNDARY
- WATER BODY
- STREAM OR BROOK
- BRIDGE OR CULVERT
- { BRIDGE OR CULVERT GREATER THAN 20'
- | BRIDGE OR CULVERT 6' - 20'
- TOWN SHORT STRUCTURE
- B34 / C34 STATE BRIDGE OR CULVERT IDENTIFIER
- B34 / C34 TOWN BRIDGE OR CULVERT IDENTIFIER
- FEDERAL CLASSIFICATION IDENTIFIER
- PAU URBAN ARTERIAL OR COLLECTOR
- MIC MAJOR COLLECTOR
- MNC MINOR COLLECTOR
- PA PRINCIPAL ARTERIAL

DISCLAIMER:
The untraveled highways (late-out town highways), discontinued highways, and legal trails shown hereon are those of which the Agency of Transportation has records, others may exist.
Highway and bridge data by the Agency of Transportation. All other data from the Vermont Center for Geographic Information.

VERMONT GENERAL HIGHWAY MAP
Village of Enosburg Falls
FRANKLIN COUNTY
Transportation District #8

Prepared by the
Vermont Agency of Transportation
Division of Policy, Planning & Intermodal Development
in cooperation with
U.S. Department of Transportation
Federal Highway Administration

Mileage as of February 10, 2011
Map prepared October 26, 2011

SCALE 1:6,336

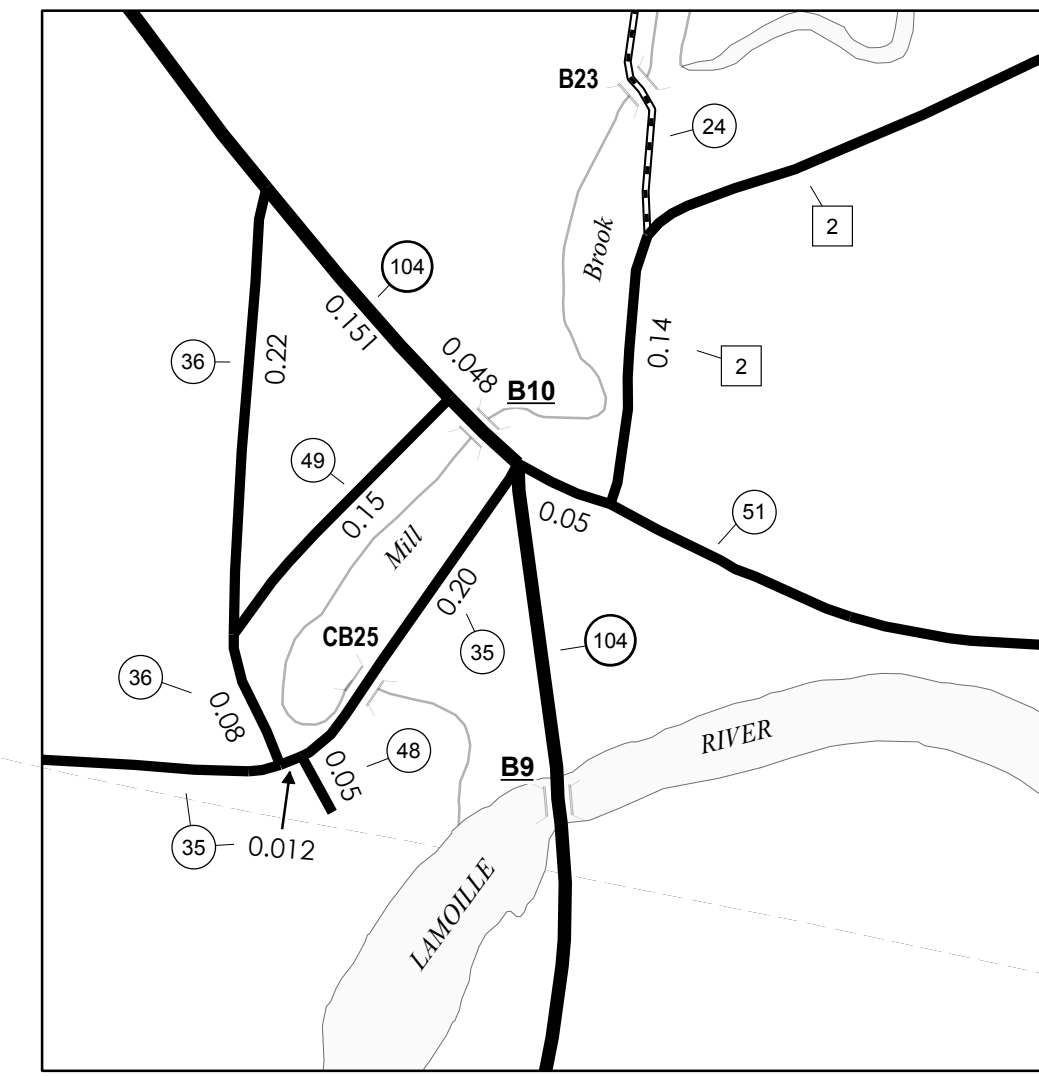
0.2 0 0.2 Miles
0 0.4 0.8 Kilometers

TOWN HWY. NO.	LENGTH IN MILES	CLASS
3		4
6	0.66	(0.26)
7	0.70	
9	0.65	
10	2.61	
11	2.36	
12	0.70	
13	3.30	
14	0.60	
15	2.60	
16	1.15	
17	2.25	
18	(0.15)	
19	(0.63)	
20	0.70	
21	2.60	
22	0.28	(1.07)
23	0.25	
24	0.65	
25	3.73	
26	0.50	
27	(0.45)	
28	2.05	
29	2.50	
30	0.25	
31	1.05	
32	0.65	
33	1.92	(0.50)
34	0.08	
35	1.30	
36	0.30	
37	1.47	
38	(0.63)	
39	3.80	
40	0.42	(1.18)
41	0.60	
42	0.40	
43	0.10	
44	0.55	
45	0.30	
46	0.70	
47	0.30	
48	0.05	
49	0.15	
50	0.21	
51	1.86	
52	0.70	
53	0.15	
54	0.05	
55	0.43	
56	0.30	
57	0.10	
58	0.05	
59	0.42	
60	0.46	
61	0.12	
62	0.04	
64	(0.59)	
TOTAL	50.12	5.46


MILEAGE SUMMARY

CLASS 2	
TH-1	5.200
TH-2	3.620
TH-3	0.030
TH-4	0.570
TH-5	1.900
TOTAL CLASS 2	11.320
CLASS 3	
TOTAL CLASS 3	50.120
TOTAL TOWN	61.440
STATE HIGHWAY	
VT-104	14.185
VT-104A	1.165
VT-128	0.787
TOTAL STATE HIGHWAY	16.137
TOTAL STATE	16.137
INTERSTATE	
I-89	1.240
TOTAL INTERSTATE	1.240
TOTAL INTERSTATE	1.240

TOTAL, TRAVELED HIGHWAYS, FEB. 10, 2010: 78.817
(Excludes Class 4 and Legal Trail Mileage)



FAIRFAX INSET 1 INSET SCALE 1:6336



- HIGHWAYS**
- INTERSTATE
 - U.S. ROUTE
 - STATE ROUTE
 - CLASS 1
 - CLASS 2
 - CLASS 3
 - CLASS 4
 - LEGAL TRAIL
 - INTERSTATE OR DIVIDED HIGHWAY
 - STATE - HARD SURFACE OR PAVED
 - TOWN - HARD SURFACE OR PAVED
 - GRAVEL
 - SOIL OR GRADED AND DRAINED EARTH
 - UNIMPROVED OR PRIMITIVE
 - IMPASSABLE OR UNTRAVELED
 - LEGAL TRAIL
 - DISCONTINUED
 - HIGHWAY CLASS CHANGE
 - RAILROAD
- PUBLIC LAND**
- PUBLIC LAND
- POLITICAL SUBDIVISIONS**
- STATE BOUNDARY
 - COUNTY BOUNDARY
 - TOWN BOUNDARY
 - VILLAGE BOUNDARY
 - URBAN COMPACT BOUNDARY
 - WATER BODIES
 - STREAM OR BROOK
- BRIDGE OR CULVERT**
- BRIDGE OR CULVERT GREATER THAN 20'
 - BRIDGE OR CULVERT 6' - 20'
 - TOWN SHORT STRUCTURE
- B34 / C34 STATE BRIDGE OR CULVERT IDENTIFIER**
- B34 / C34 TOWN BRIDGE OR CULVERT IDENTIFIER**
- FEDERAL CLASSIFICATION IDENTIFIER**
- FAU URBAN ARTERIAL OR COLLECTOR
 - MA MINOR ARTERIAL
 - MJC MAJOR COLLECTOR
 - MNC MINOR COLLECTOR
 - PA PRINCIPAL ARTERIAL

STRUCTURES - SURFACE WATER NOTE:

STRUCTURES: Town short structures (bridges or culverts from 4-feet to less than 20-feet) are drawn from the Vermont Online Bridge & Culvert Inventory Tool (VOBCIT) database. NOTE: Town shorts are not consistently tagged within VOBCIT.

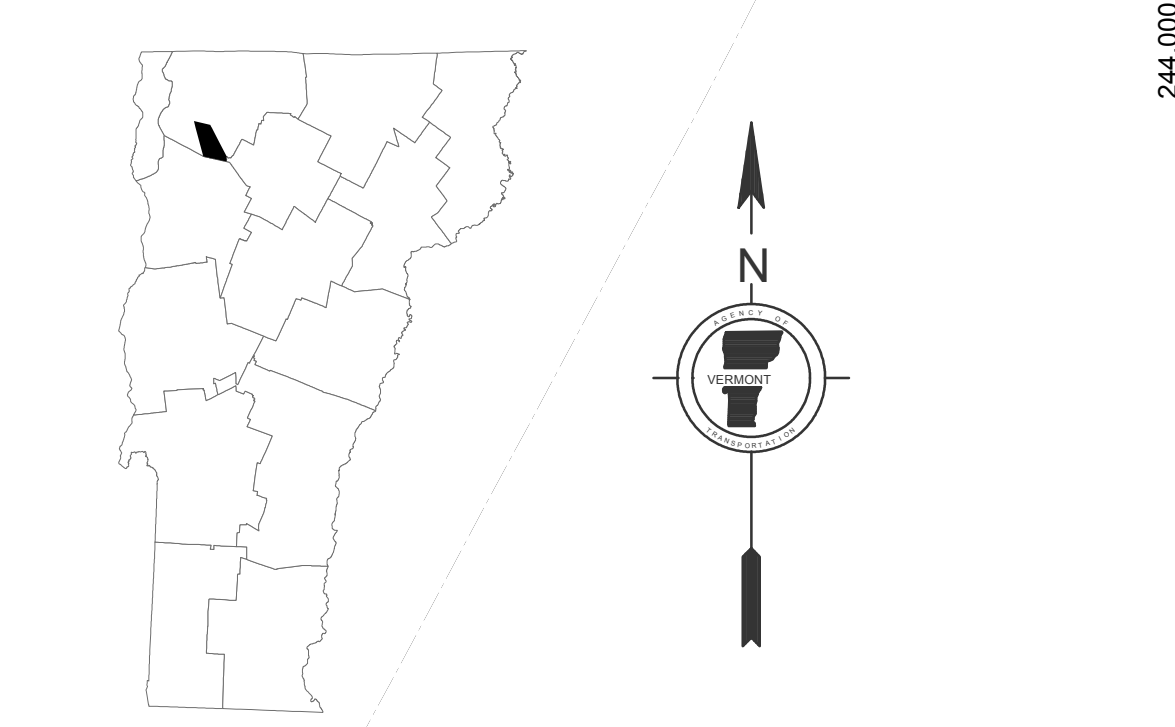
The surface waters are from the Vermont Hydrological Dataset (VHD). Only the named streams are shown.

DISCLAIMER:

The untraveled highways (laid-out town highways), discontinued highways, and legal trails shown hereon are those of which the Agency of Transportation has record; others may exist.

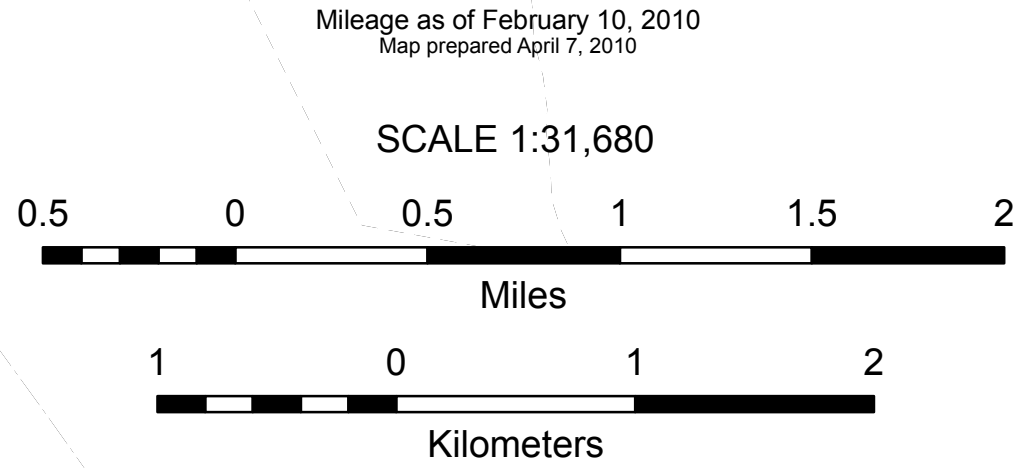
Highway and bridge data by the Agency of Transportation. All other data from the Vermont Center for Geographic Information.

Vermont State Plane Coordinate System
North American Datum of 1983
SPCS Zone Identifier: 4400
Geodetic Reference System 80
4,000-meter grid, Easting - Northing



VERMONT GENERAL HIGHWAY MAP
Town of Fairfax

FRANKLIN COUNTY
Transportation District #8
Prepared by the Vermont Agency of Transportation
Division of Planning, Outreach and Community Affairs
in cooperation with
U.S. Department of Transportation
Federal Highway Administration



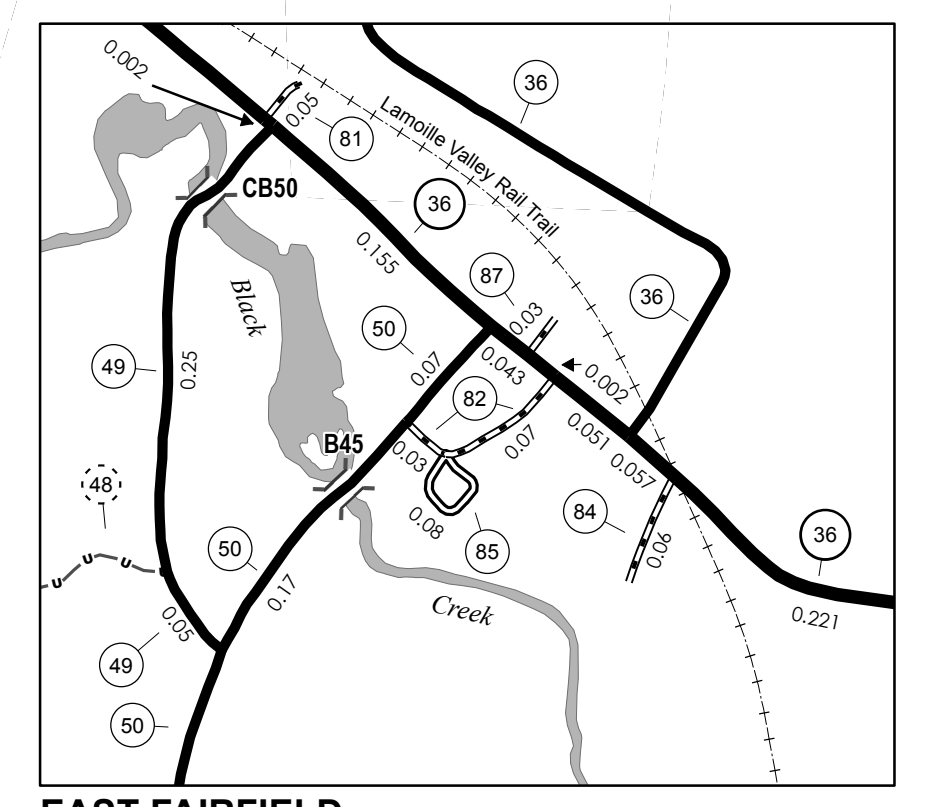
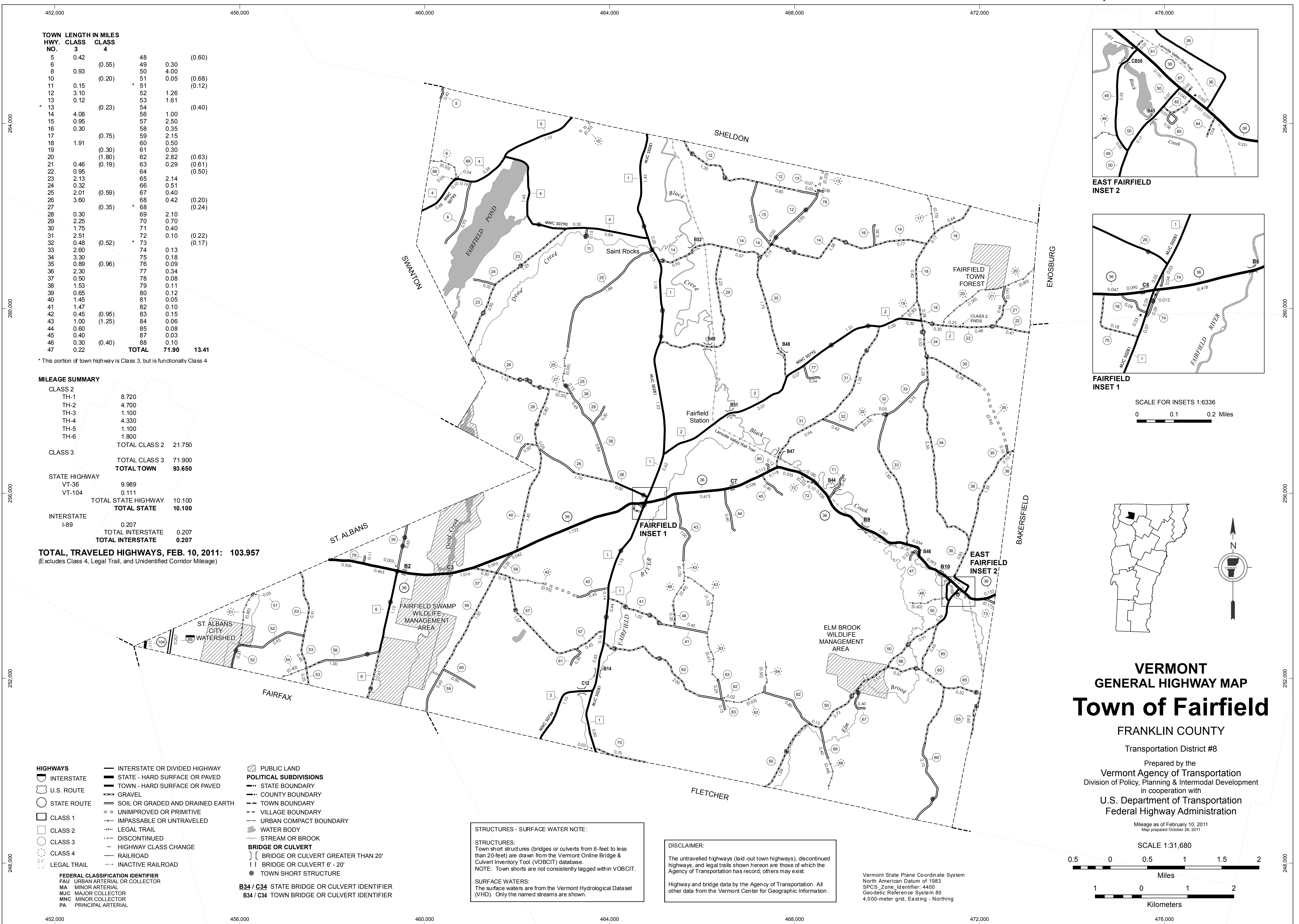
TOWN HWY. NO.	CLASS 3	CLASS 4	LENGTH IN MILES	CLASS 3	CLASS 4
5	0.42		48	(0.60)	
6		(0.55)	49	0.30	
8	0.93		50	4.00	
10		(0.20)	51	0.05	(0.68)
11	0.15		51		(0.12)
12	3.10		52	1.26	
13	0.12		53	1.61	
13		(0.23)	54		(0.40)
14	4.08		56	1.00	
15	0.95		57	2.50	
16	0.30		58	0.35	
17		(0.75)	59	2.15	
18	1.91		60	0.50	
19		(0.30)	61	0.30	
20		(1.80)	62	2.82	(0.63)
21	0.46		63	0.29	(0.61)
22	0.95		64		(0.50)
23	2.13		65	2.14	
24	0.32		66	0.51	
25	2.01	(0.59)	67	0.40	
26	3.60		68	0.42	(0.20)
27		(0.35)	68		(0.24)
28	0.30		69	2.10	
29	2.25		70	0.70	
30	1.75		71	0.40	
31	2.51		72	0.10	(0.22)
32	0.48	(0.52)	73		(0.17)
33	2.60		74	0.13	
34	3.30		75	0.18	
35	0.89	(0.96)	76	0.09	
36	2.30		77	0.34	
37	0.50		78	0.08	
38	1.53		79	0.11	
39	0.65		80	0.12	
40	1.45		81	0.05	
41	1.47		82	0.10	
42	0.45	(0.95)	83	0.15	
43	1.00	(1.25)	84	0.06	
44	0.60		85	0.08	
45	0.40		87	0.03	
46	0.30	(0.40)	88	0.10	
47	0.22				
TOTAL			71.90	13.41	

* This portion of town highway is Class 3, but is functionally Class 4

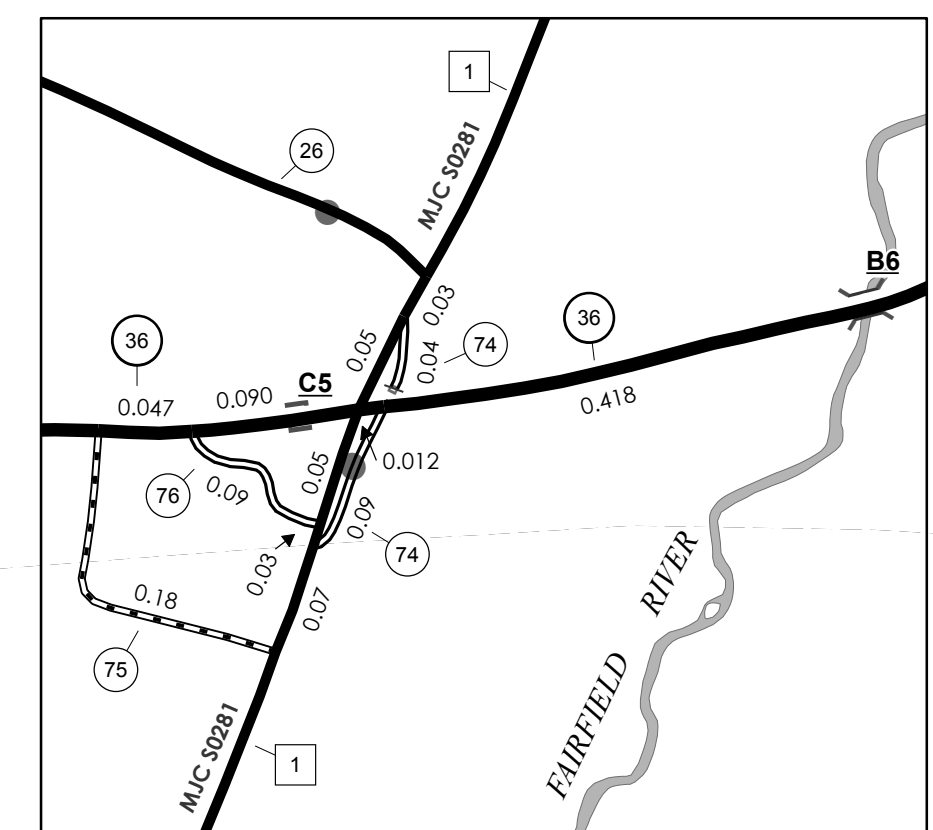
MILEAGE SUMMARY

CLASS 2	
TH-1	8.720
TH-2	4.700
TH-3	1.100
TH-4	4.330
TH-5	1.100
TH-6	1.800
TOTAL CLASS 2	21.750
CLASS 3	
TOTAL CLASS 3	71.900
TOTAL TOWN	93.650
STATE HIGHWAY	
VT-36	9.989
VT-104	0.111
TOTAL STATE HIGHWAY	10.100
TOTAL STATE	10.100
INTERSTATE	
I-89	0.207
TOTAL INTERSTATE	0.207
TOTAL INTERSTATE	0.207

TOTAL, TRAVELED HIGHWAYS, FEB. 10, 2011: 103.957
(Excludes Class 4, Legal Trail, and Unidentified Corridor Mileage)

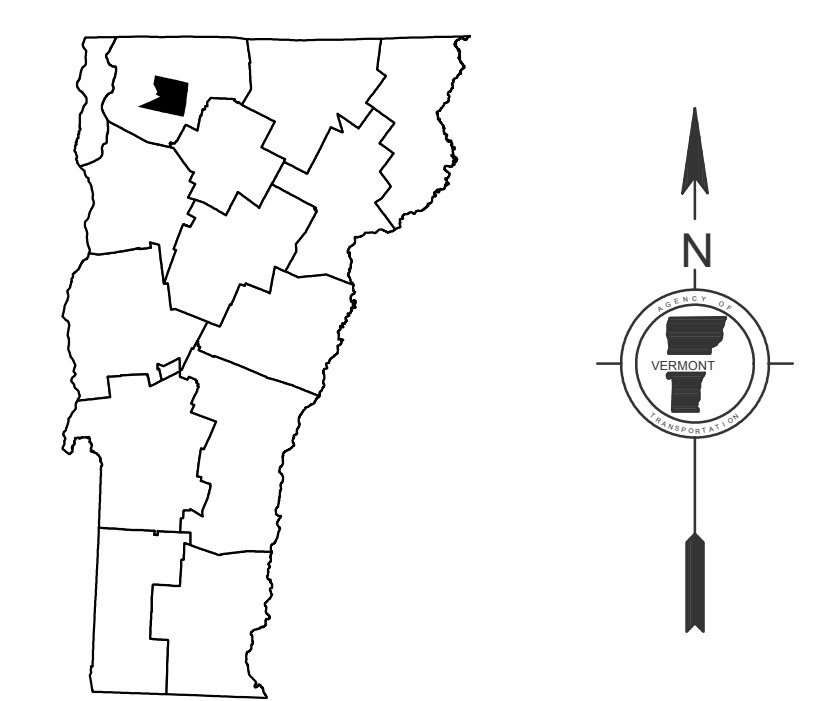


EAST FAIRFIELD INSET 2



FAIRFIELD INSET 1

SCALE FOR INSETS 1:6336
0 0.1 0.2 Miles



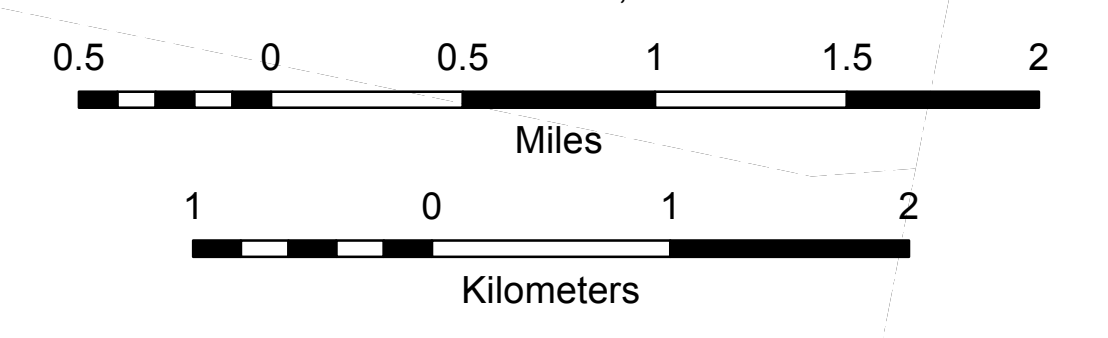
VERMONT GENERAL HIGHWAY MAP
Town of Fairfield

FRANKLIN COUNTY
Transportation District #8

Prepared by the
Vermont Agency of Transportation
Division of Policy, Planning & Intermodal Development
in cooperation with
U.S. Department of Transportation
Federal Highway Administration

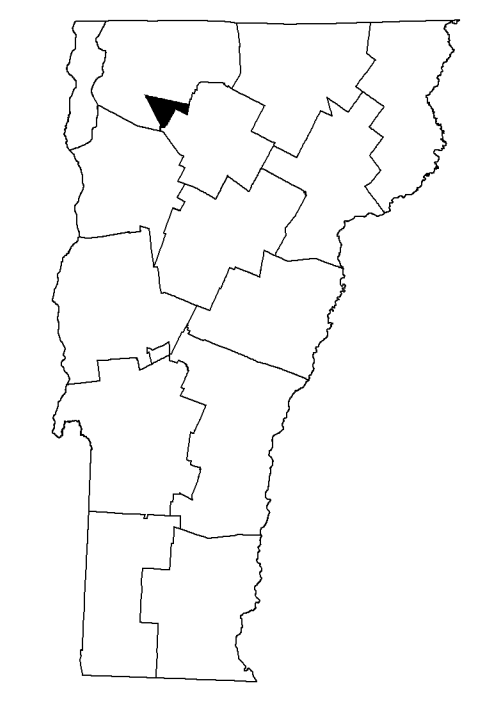
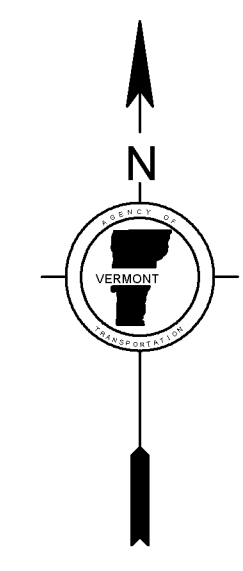
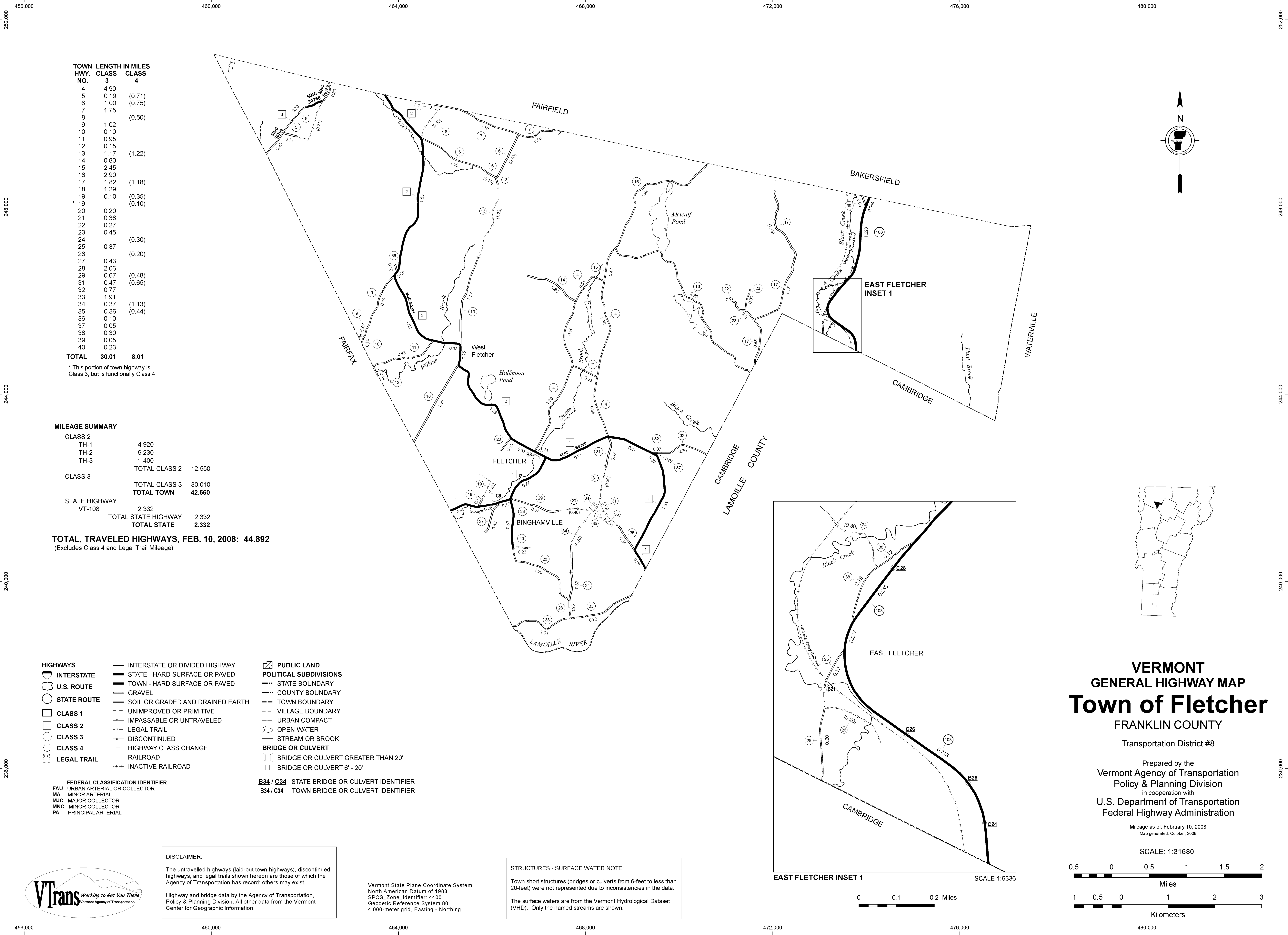
Mileage as of February 10, 2011
Map prepared October 26, 2011

SCALE 1:31,680



- HIGHWAYS**
- INTERSTATE OR DIVIDED HIGHWAY
 - STATE - HARD SURFACE OR PAVED
 - TOWN - HARD SURFACE OR PAVED
 - GRAVEL
 - SOIL OR GRADED AND DRAINED EARTH
 - UNIMPROVED OR PRIMITIVE
 - IMPASSABLE OR UNTRAVELED
 - LEGAL TRAIL
 - DISCONTINUED
 - HIGHWAY CLASS CHANGE
 - RAILROAD
 - INACTIVE RAILROAD
- POLITICAL SUBDIVISIONS**
- STATE BOUNDARY
 - COUNTY BOUNDARY
 - TOWN BOUNDARY
 - VILLAGE BOUNDARY
 - URBAN COMPACT BOUNDARY
 - WATER BODY
 - STREAM OR BROOK
- BRIDGE OR CULVERT**
- BRIDGE OR CULVERT GREATER THAN 20'
 - BRIDGE OR CULVERT 6' - 20'
 - TOWN SHORT STRUCTURE
- FEDERAL CLASSIFICATION IDENTIFIER**
- FAU URBAN ARTERIAL OR COLLECTOR
 - MA MINOR ARTERIAL
 - MJC MAJOR COLLECTOR
 - MNC MINOR COLLECTOR
 - PA PRINCIPAL ARTERIAL

- STRUCTURES - SURFACE WATER NOTE:**
- STRUCTURES:**
Town short structures (bridges or culverts from 6-feet to less than 20-feet) are drawn from the Vermont Online Bridge & Culvert Inventory Tool (VOBCIT) database.
NOTE: Town shorts are not consistently tagged within VOBCIT.
- SURFACE WATERS:**
The surface waters are from the Vermont Hydrological Dataset (VHD). Only the named streams are shown.
- DISCLAIMER:**
The untraveled highways (laid-out town highways), discontinued highways, and legal trails shown hereon are those of which the Agency of Transportation has record; others may exist.
- Highway and bridge data by the Agency of Transportation. All other data from the Vermont Center for Geographic Information.
- Vermont State Plane Coordinate System
North American Datum of 1983
SPCS_Zone_Identifier: 4400
Geodetic Reference System 80
4,000-meter grid, Easting - Northing



TOWN HWY. NO.	LENGTH IN MILES CLASS 3	LENGTH IN MILES CLASS 4
4	4.90	
5	0.19	(0.71)
6	1.00	(0.75)
7	1.75	
8		(0.50)
9	1.02	
10	0.10	
11	0.95	
12	0.15	
13	1.17	(1.22)
14	0.80	
15	2.45	
16	2.90	
17	1.82	(1.18)
18	1.29	
19	0.10	(0.35)
19		(0.10)
20	0.20	
21	0.36	
22	0.27	
23	0.45	
24		(0.30)
25	0.37	
26		(0.20)
27	0.43	
28	2.06	
29	0.67	(0.48)
31	0.47	(0.65)
32	0.77	
33	1.91	
34	0.37	(1.13)
35	0.36	(0.44)
36	0.10	
37	0.05	
38	0.30	
39	0.05	
40	0.23	
TOTAL	30.01	8.01

* This portion of town highway is Class 3, but is functionally Class 4

MILEAGE SUMMARY

CLASS	LENGTH	TOTAL CLASS	TOTAL TOWN
CLASS 2			
TH-1	4.920		
TH-2	6.230		
TH-3	1.400		
TOTAL CLASS 2		12.550	
CLASS 3			
TOTAL CLASS 3		30.010	
TOTAL TOWN			42.560
STATE HIGHWAY			
VT-108	2.332		
TOTAL STATE HIGHWAY	2.332		
TOTAL STATE	2.332		

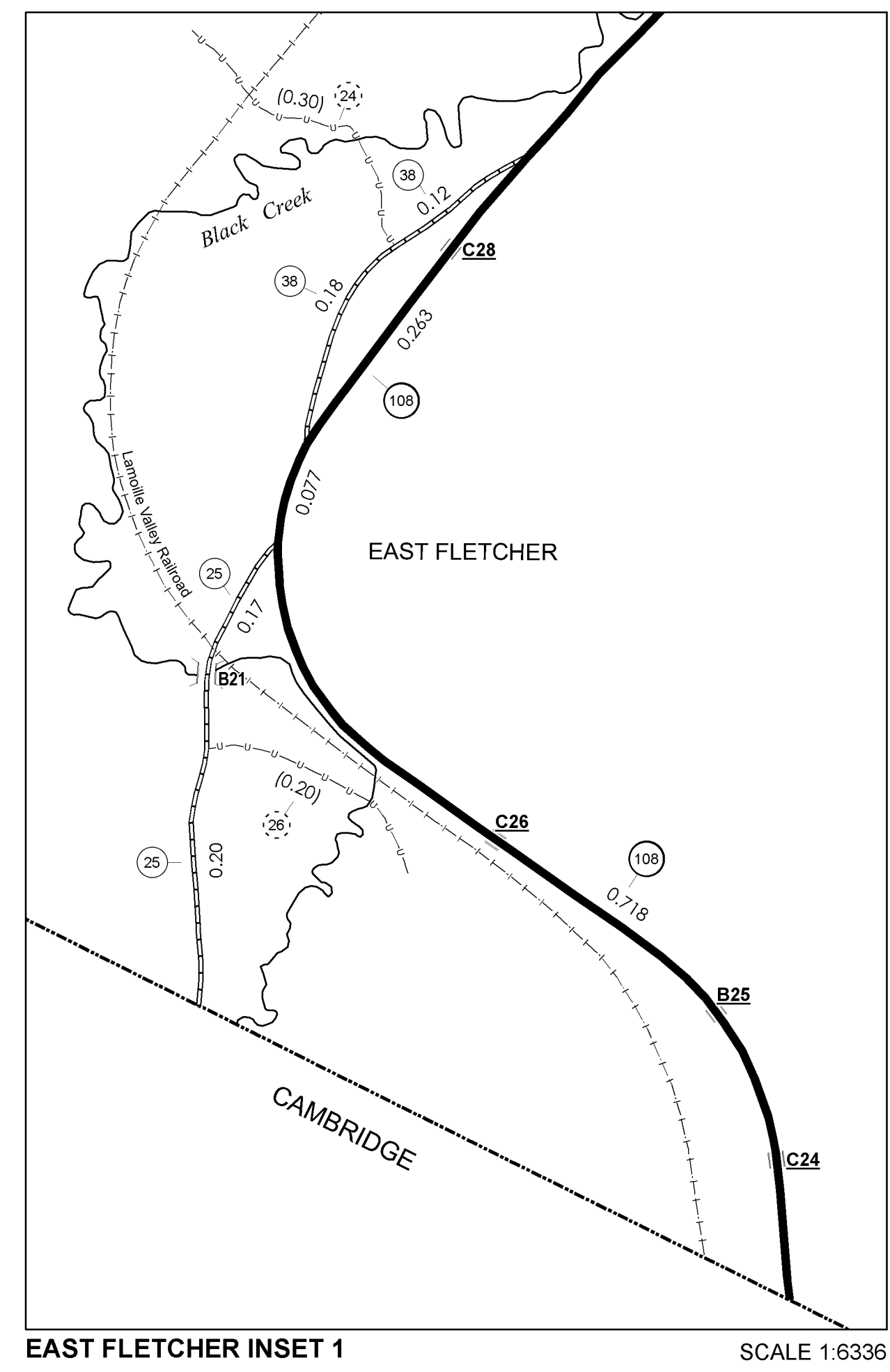
TOTAL, TRAVELED HIGHWAYS, FEB. 10, 2008: 44.892
(Excludes Class 4 and Legal Trail Mileage)

- HIGHWAYS**
- INTERSTATE OR DIVIDED HIGHWAY
 - STATE - HARD SURFACE OR PAVED
 - TOWN - HARD SURFACE OR PAVED
 - GRAVEL
 - SOIL OR GRADED AND DRAINED EARTH
 - UNIMPROVED OR PRIMITIVE
 - IMPASSABLE OR UNTRAVELED
 - LEGAL TRAIL
 - DISCONTINUED
 - HIGHWAY CLASS CHANGE
 - RAILROAD
 - INACTIVE RAILROAD
- PUBLIC LAND**
- POLITICAL SUBDIVISIONS
 - STATE BOUNDARY
 - COUNTY BOUNDARY
 - TOWN BOUNDARY
 - VILLAGE BOUNDARY
 - URBAN COMPACT
 - OPEN WATER
 - STREAM OR BROOK
 - BRIDGE OR CULVERT
 - BRIDGE OR CULVERT GREATER THAN 20'
 - BRIDGE OR CULVERT 6' - 20'
- FEDERAL CLASSIFICATION IDENTIFIER**
- FAU URBAN ARTERIAL OR COLLECTOR
 - MA MINOR ARTERIAL
 - MJC MAJOR COLLECTOR
 - MNC MINOR COLLECTOR
 - PA PRINCIPAL ARTERIAL
- B34 / C34 STATE BRIDGE OR CULVERT IDENTIFIER**
B34 / C34 TOWN BRIDGE OR CULVERT IDENTIFIER

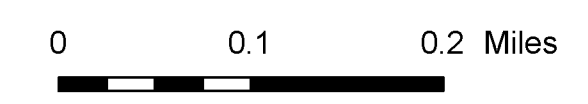
DISCLAIMER:
The untraveled highways (laid-out town highways), discontinued highways, and legal trails shown hereon are those of which the Agency of Transportation has record; others may exist.
Highway and bridge data by the Agency of Transportation, Policy & Planning Division. All other data from the Vermont Center for Geographic Information.

STRUCTURES - SURFACE WATER NOTE:
Town short structures (bridges or culverts from 6-feet to less than 20-feet) were not represented due to inconsistencies in the data.
The surface waters are from the Vermont Hydrological Dataset (VHD). Only the named streams are shown.

Vermont State Plane Coordinate System
North American Datum of 1983
SPCS_Zone_Identifier: 4400
Geodetic Reference System 80
4,000-meter grid, Easting - Northing



EAST FLETCHER INSET 1 SCALE 1:6336



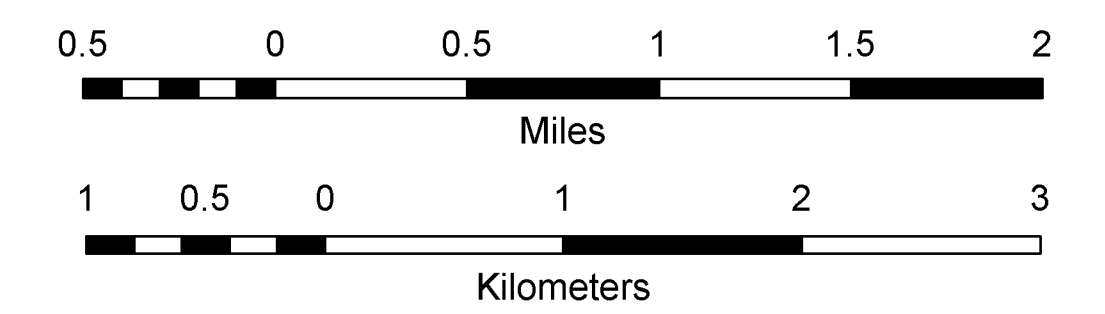
VERMONT
GENERAL HIGHWAY MAP
Town of Fletcher
FRANKLIN COUNTY

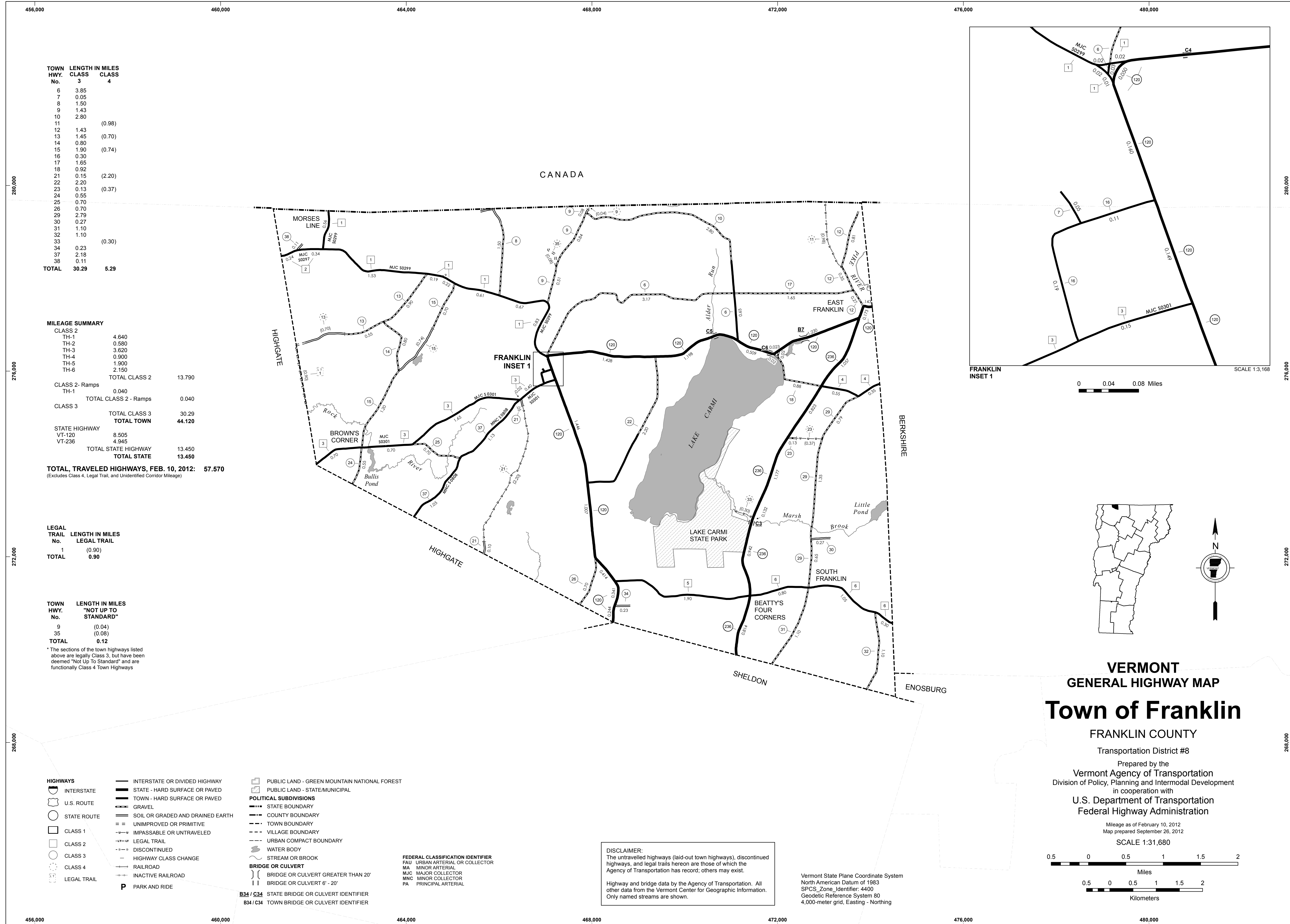
Transportation District #8

Prepared by the
Vermont Agency of Transportation
Policy & Planning Division
in cooperation with
U.S. Department of Transportation
Federal Highway Administration

Mileage as of: February 10, 2008
Map generated: October, 2008

SCALE: 1:31680





TOWN HWY. No.	LENGTH IN MILES CLASS 3	CLASS 4
6	3.85	
7	0.05	
8	1.50	
9	1.43	
10	2.80	
11		(0.98)
12	1.43	
13	1.45	(0.70)
14	0.80	
15	1.90	(0.74)
16	0.30	
17	1.65	
18	0.92	
21	0.15	(2.20)
22	2.20	
23	0.13	(0.37)
24	0.55	
25	0.70	
26	0.70	
29	2.79	
30	0.27	
31	1.10	
32	1.10	
33		(0.30)
34	0.23	
37	2.18	
38	0.11	
TOTAL	30.29	5.29

MILEAGE SUMMARY			
CLASS 2			
TH-1	4.640		
TH-2	0.580		
TH-3	3.620		
TH-4	0.900		
TH-5	1.900		
TH-6	2.150		
TOTAL CLASS 2	13.790		
CLASS 2 - Ramps			
TH-1	0.040		
TOTAL CLASS 2 - Ramps	0.040		
CLASS 3			
TOTAL CLASS 3	30.29		
TOTAL TOWN	44.120		
STATE HIGHWAY			
VT-120	8.505		
VT-236	4.945		
TOTAL STATE HIGHWAY	13.450		
TOTAL STATE	13.450		

TOTAL, TRAVELED HIGHWAYS, FEB. 10, 2012: 57.570
 (Excludes Class 4, Legal Trail, and Unidentified Corridor Mileage)

LEGAL TRAIL No.	LENGTH IN MILES LEGAL TRAIL
1	(0.90)
TOTAL	0.90

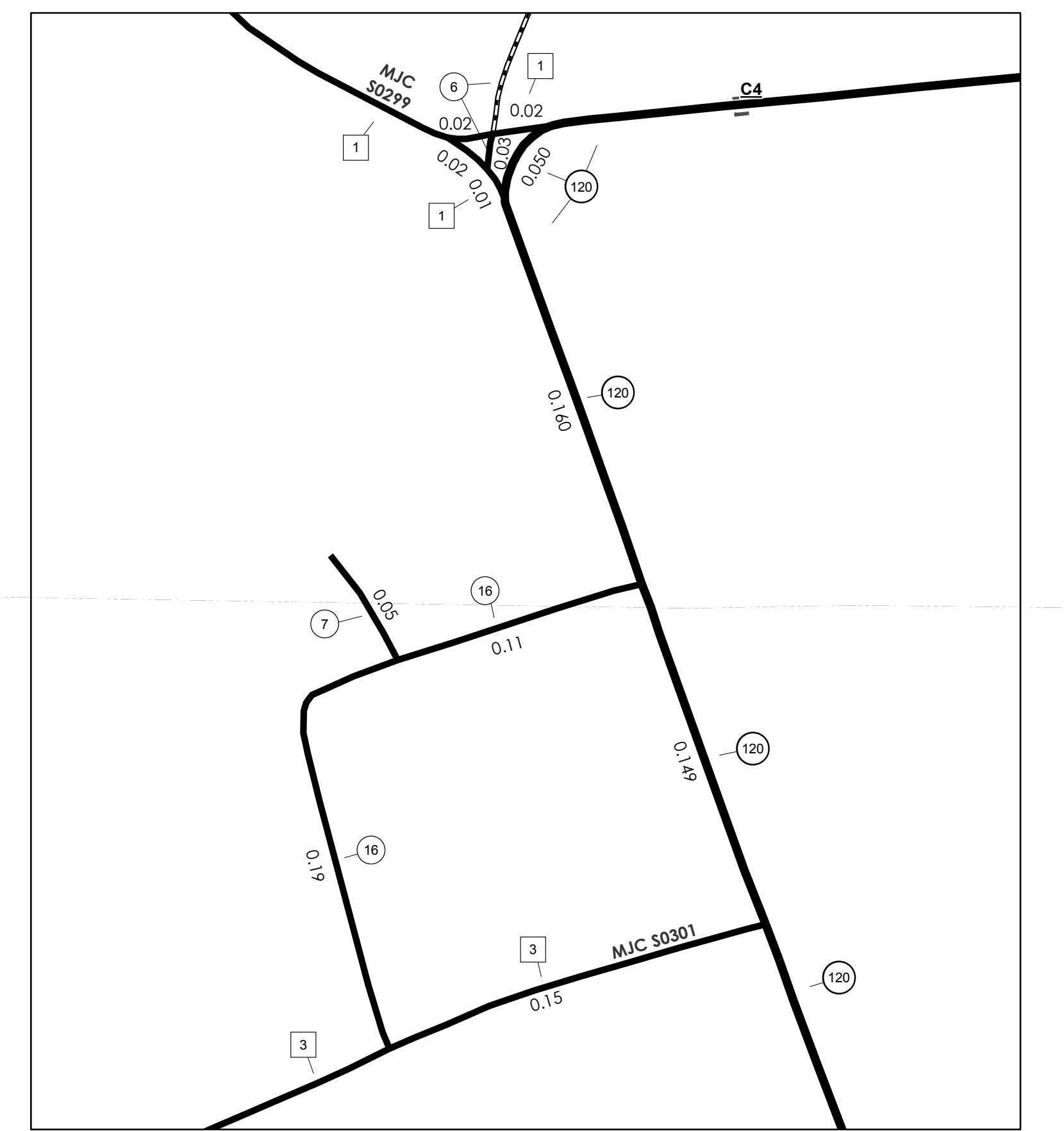
TOWN HWY. No.	LENGTH IN MILES "NOT UP TO STANDARD"
9	(0.04)
35	(0.08)
TOTAL	0.12

* The sections of the town highways listed above are legally Class 3, but have been deemed "Not Up To Standard" and are functionally Class 4 Town Highways

- HIGHWAYS**
- INTERSTATE OR DIVIDED HIGHWAY
- INTERSTATE
- U.S. ROUTE
- STATE ROUTE
- CLASS 1
- CLASS 2
- CLASS 3
- CLASS 4
- LEGAL TRAIL
- INTERSTATE OR DIVIDED HIGHWAY
- STATE - HARD SURFACE OR PAVED
- TOWN - HARD SURFACE OR PAVED
- GRAVEL
- SOIL OR GRADED AND DRAINED EARTH
- UNIMPROVED OR PRIMITIVE
- IMPASSABLE OR UNTRAVELED
- LEGAL TRAIL
- DISCONTINUED
- HIGHWAY CLASS CHANGE
- RAILROAD
- INACTIVE RAILROAD
- PARK AND RIDE
- PUBLIC LAND - GREEN MOUNTAIN NATIONAL FOREST
- PUBLIC LAND - STATE/MUNICIPAL
- POLITICAL SUBDIVISIONS**
- STATE BOUNDARY
- COUNTY BOUNDARY
- TOWN BOUNDARY
- VILLAGE BOUNDARY
- URBAN COMPACT BOUNDARY
- WATER BODY
- STREAM OR BROOK
- BRIDGE OR CULVERT**
- BRIDGE OR CULVERT GREATER THAN 20'
- BRIDGE OR CULVERT 6' - 20'
- B34 / C34 STATE BRIDGE OR CULVERT IDENTIFIER**
- B34 / C34 TOWN BRIDGE OR CULVERT IDENTIFIER**
- FEDERAL CLASSIFICATION IDENTIFIER
- FAU URBAN ARTERIAL OR COLLECTOR
- MA MINOR ARTERIAL
- MJC MAJOR COLLECTOR
- MNC MINOR COLLECTOR
- PA PRINCIPAL ARTERIAL

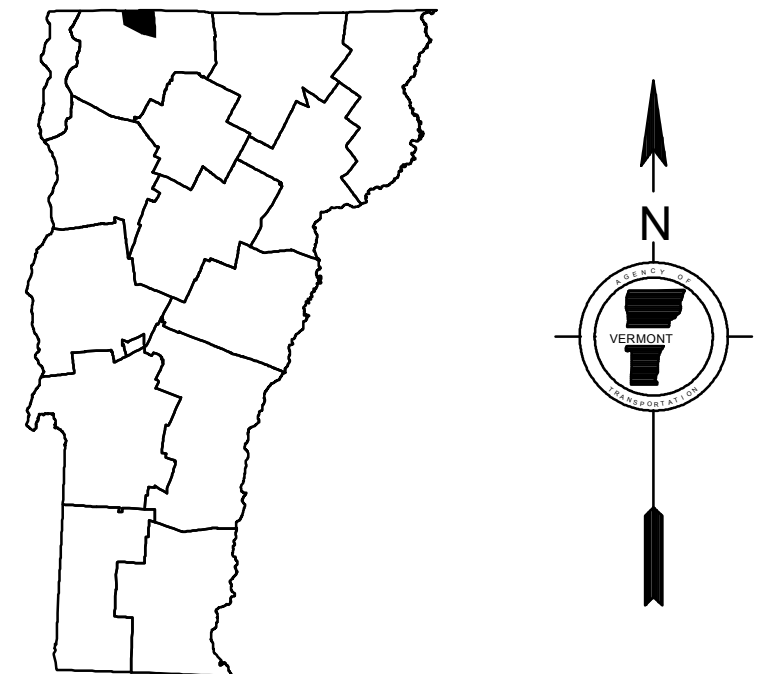
DISCLAIMER:
 The untraveled highways (laid-out town highways), discontinued highways, and legal trails hereon are those of which the Agency of Transportation has record; others may exist.
 Highway and bridge data by the Agency of Transportation. All other data from the Vermont Center for Geographic Information. Only named streams are shown.

Vermont State Plane Coordinate System
 North American Datum of 1983
 SPCS_Zone_Identifier: 4400
 Geodetic Reference System 80
 4,000-meter grid, Easting - Northing



FRANKLIN INSET 1
 SCALE 1:3,168

0 0.04 0.08 Miles



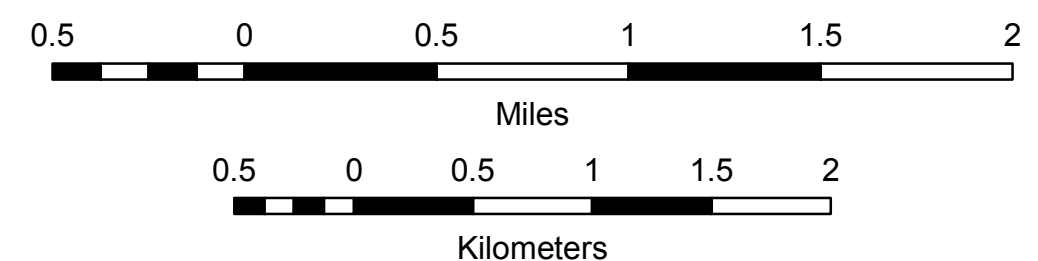
VERMONT GENERAL HIGHWAY MAP
Town of Franklin

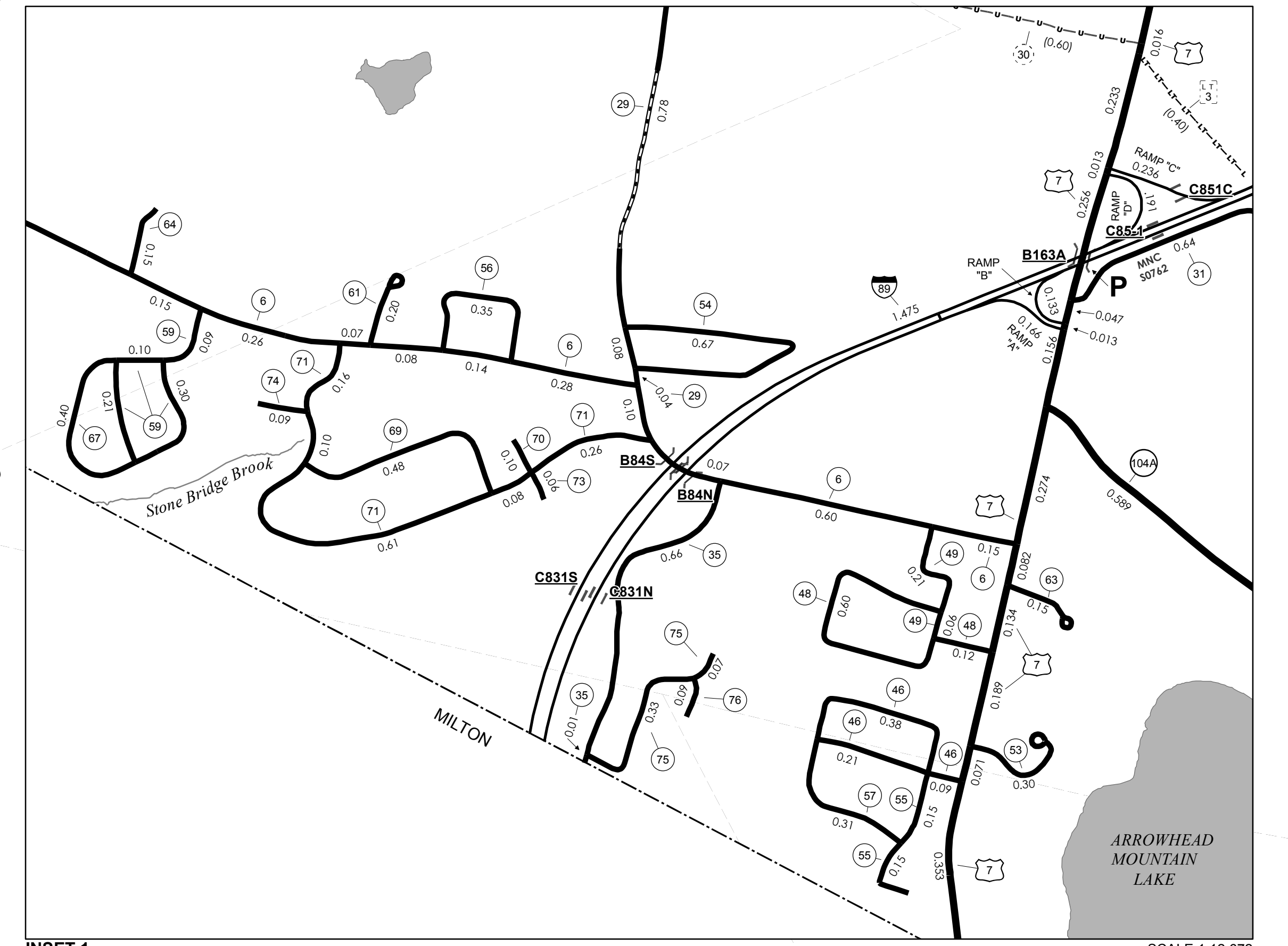
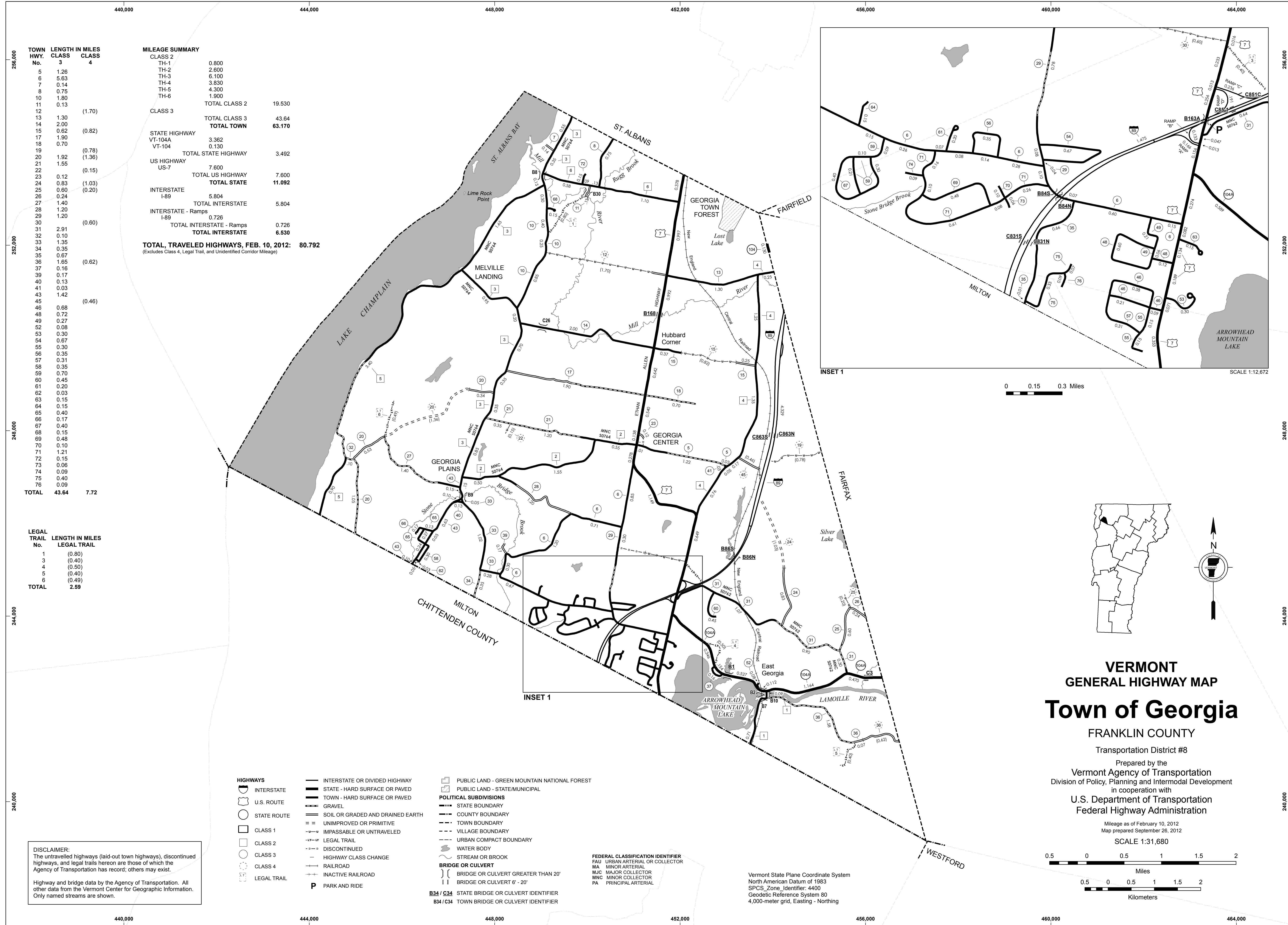
FRANKLIN COUNTY
 Transportation District #8

Prepared by the
 Vermont Agency of Transportation
 Division of Policy, Planning and Intermodal Development
 in cooperation with
 U.S. Department of Transportation
 Federal Highway Administration

Mileage as of February 10, 2012
 Map prepared September 26, 2012

SCALE 1:31,680





MILEAGE SUMMARY

CLASS 2			
TH-1	0.800		
TH-2	2.600		
TH-3	6.100		
TH-4	3.830		
TH-5	4.300		
TH-6	1.900		
	TOTAL CLASS 2	19.530	
CLASS 3			
	TOTAL CLASS 3	43.64	
	TOTAL TOWN	63.170	
STATE HIGHWAY			
VT-104A	3.362		
VT-104	0.130		
	TOTAL STATE HIGHWAY	3.492	
US HIGHWAY			
US-7	7.600		
	TOTAL US HIGHWAY	7.600	
	TOTAL STATE	11.092	
INTERSTATE			
I-89	5.804		
	TOTAL INTERSTATE	5.804	
INTERSTATE - Ramps			
I-89	0.726		
	TOTAL INTERSTATE - Ramps	0.726	
	TOTAL INTERSTATE	6.530	
	TOTAL TRAVELED HIGHWAYS, FEB. 10, 2012:	80.792	
<small>(Excludes Class 4, Legal Trail, and Unidentified Corridor Mileage)</small>			

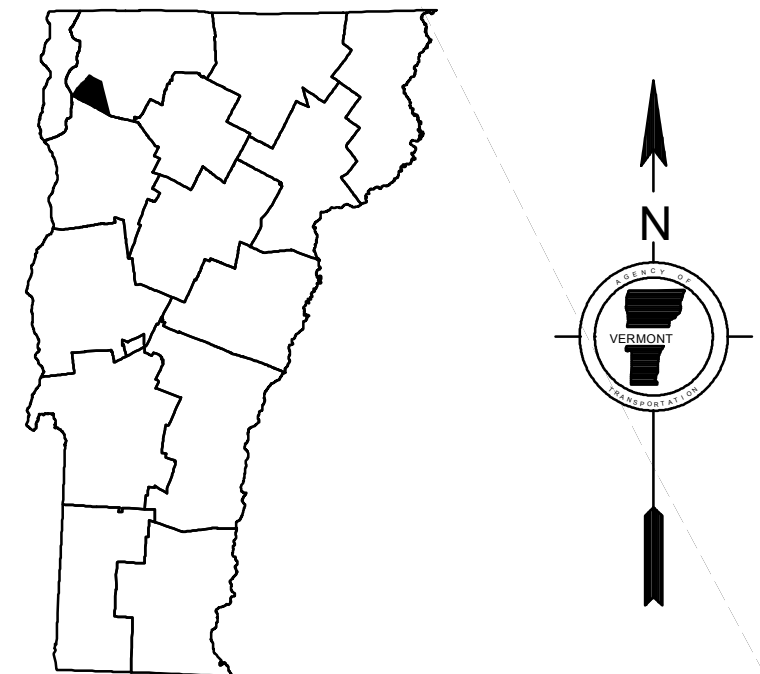

TOWN HWY. No.	LENGTH IN MILES CLASS 3	CLASS 4
5	1.26	
6	5.63	
7	0.14	
8	0.75	
10	1.80	
11	0.13	
12	1.30	(1.70)
13	2.00	
14	0.62	(0.82)
15	1.90	
17	0.70	
18	0.70	
19	1.92	(0.78)
20	1.55	(1.36)
21	1.55	
22	0.12	(0.15)
23	0.83	(1.03)
24	0.60	(0.20)
25	0.24	
26	1.40	
27	1.20	
28	1.20	
29	1.20	
30	0.60	(0.60)
31	2.91	
32	0.10	
33	1.35	
34	0.35	
35	0.67	
36	1.05	(0.62)
37	0.16	
39	0.17	
40	0.13	
41	0.03	
43	1.42	
45		(0.46)
46	0.68	
48	0.72	
49	0.27	
52	0.08	
53	0.30	
54	0.67	
55	0.30	
56	0.35	
57	0.31	
58	0.35	
59	0.70	
60	0.45	
61	0.20	
62	0.03	
63	0.15	
64	0.15	
65	0.40	
66	0.17	
67	0.40	
68	0.15	
69	0.48	
70	0.10	
71	1.21	
72	0.15	
73	0.06	
74	0.09	
75	0.40	
76	0.09	
TOTAL	43.64	7.72

LEGAL TRAIL

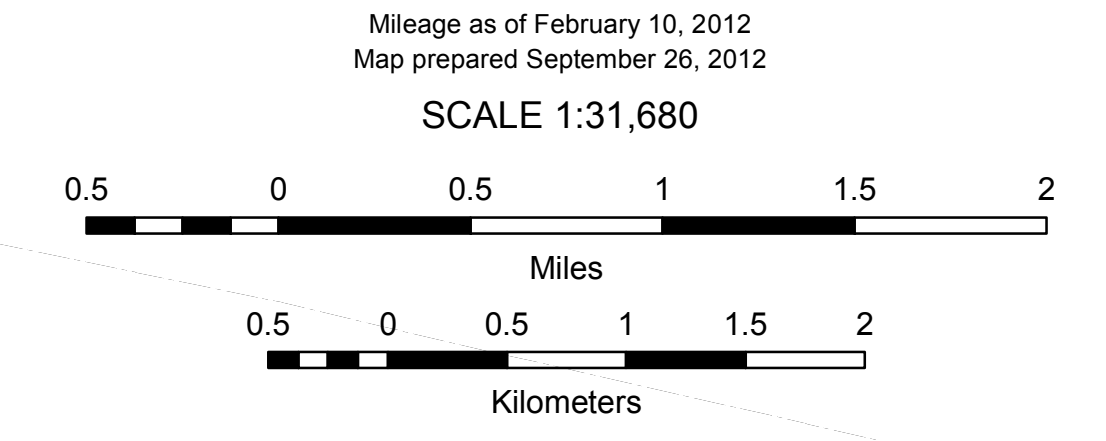
LEGAL TRAIL No.	LENGTH IN MILES LEGAL TRAIL
1	(0.80)
3	(0.40)
4	(0.50)
5	(0.40)
6	(0.49)
TOTAL	2.59

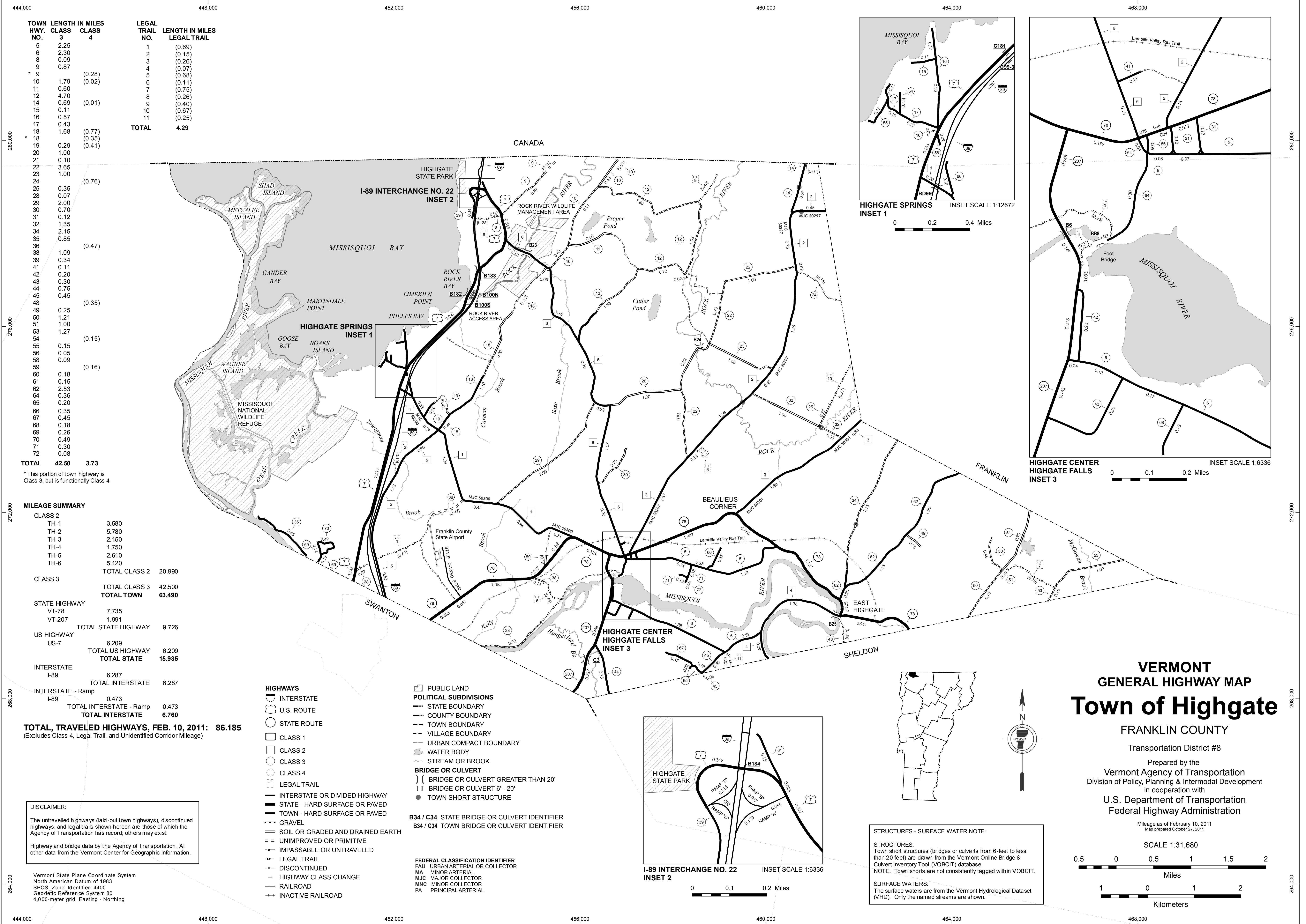
- HIGHWAYS**
- INTERSTATE
 - U.S. ROUTE
 - STATE ROUTE
 - CLASS 1
 - CLASS 2
 - CLASS 3
 - CLASS 4
 - LEGAL TRAIL
- INTERSTATE OR DIVIDED HIGHWAY**
- STATE - HARD SURFACE OR PAVED
 - TOWN - HARD SURFACE OR PAVED
 - GRAVEL
 - SOIL OR GRADED AND DRAINED EARTH
 - UNIMPROVED OR PRIMITIVE
 - IMPASSABLE OR UNTRAVELED
 - LEGAL TRAIL
 - DISCONTINUED
 - HIGHWAY CLASS CHANGE
 - RAILROAD
 - INACTIVE RAILROAD
 - P PARK AND RIDE
- POLITICAL SUBDIVISIONS**
- STATE BOUNDARY
 - COUNTY BOUNDARY
 - TOWN BOUNDARY
 - VILLAGE BOUNDARY
 - URBAN COMPACT BOUNDARY
 - WATER BODY
 - STREAM OR BROOK
- BRIDGE OR CULVERT**
- BRIDGE OR CULVERT GREATER THAN 20'
 - BRIDGE OR CULVERT 6' - 20'
 - STATE BRIDGE OR CULVERT IDENTIFIER
 - TOWN BRIDGE OR CULVERT IDENTIFIER
- FEDERAL CLASSIFICATION IDENTIFIER**
- FAU URBAN ARTERIAL OR COLLECTOR
 - MA MINOR ARTERIAL
 - MJC MAJOR COLLECTOR
 - MNC MINOR COLLECTOR
 - PA PRINCIPAL ARTERIAL
- PUBLIC LAND - GREEN MOUNTAIN NATIONAL FOREST**
- PUBLIC LAND - STATE/MUNICIPAL**

DISCLAIMER:
The untraveled highways (laid-out town highways), discontinued highways, and legal trails herein are those of which the Agency of Transportation has record; others may exist.
Highway and bridge data by the Agency of Transportation. All other data from the Vermont Center for Geographic Information. Only named streams are shown.



VERMONT GENERAL HIGHWAY MAP
Town of Georgia
FRANKLIN COUNTY
Transportation District #8
Prepared by the
Vermont Agency of Transportation
Division of Policy, Planning and Intermodal Development
in cooperation with
U.S. Department of Transportation
Federal Highway Administration





TOWN HWY. NO.	LENGTH IN MILES CLASS 3	LENGTH IN MILES CLASS 4	LEGAL TRAIL NO.	LENGTH IN MILES LEGAL TRAIL
5	2.25		1	(0.69)
6	2.30		2	(0.15)
8	0.09		3	(0.26)
9	0.87		4	(0.07)
9		(0.28)	5	(0.68)
10	1.79	(0.02)	6	(0.11)
11	0.60		7	(0.75)
12	4.70		8	(0.26)
14	0.69	(0.01)	9	(0.40)
15	0.11		10	(0.67)
16	0.57		11	(0.25)
18	1.68			
18		(0.77)		
19	0.29	(0.35)		
20	1.00	(0.41)		
21	0.10			
22	3.65			
23	1.00			
24		(0.76)		
25	0.35			
28	0.07			
29	2.00			
30	0.70			
31	0.12			
32	1.35			
34	2.15			
35	0.85			
36		(0.47)		
38	1.09			
39	0.34			
41	0.11			
42	0.20			
43	0.30			
44	0.75			
45	0.45			
48		(0.35)		
49	0.25			
50	1.21			
51	1.00			
53	1.27			
54		(0.15)		
55	0.15			
56	0.05			
58	0.09			
59		(0.16)		
60	0.18			
61	0.15			
62	2.53			
64	0.36			
65	0.20			
66	0.35			
67	0.45			
68	0.18			
69	0.26			
70	0.49			
71	0.30			
72	0.08			
TOTAL	42.50	3.73		

* This portion of town highway is Class 3, but is functionally Class 4

MILEAGE SUMMARY	
CLASS 2	
TH-1	3.580
TH-2	5.780
TH-3	2.150
TH-4	1.750
TH-5	2.610
TH-6	5.120
TOTAL CLASS 2	20.990
CLASS 3	
TOTAL CLASS 3	42.500
TOTAL TOWN	63.490
STATE HIGHWAY	
VT-78	7.735
VT-207	1.991
TOTAL STATE HIGHWAY	9.726
US HIGHWAY	
US-7	6.209
TOTAL US HIGHWAY	6.209
TOTAL STATE	15.935
INTERSTATE	
I-89	6.287
TOTAL INTERSTATE	6.287
INTERSTATE - Ramp	
I-89	0.473
TOTAL INTERSTATE - Ramp	0.473
TOTAL INTERSTATE	6.760

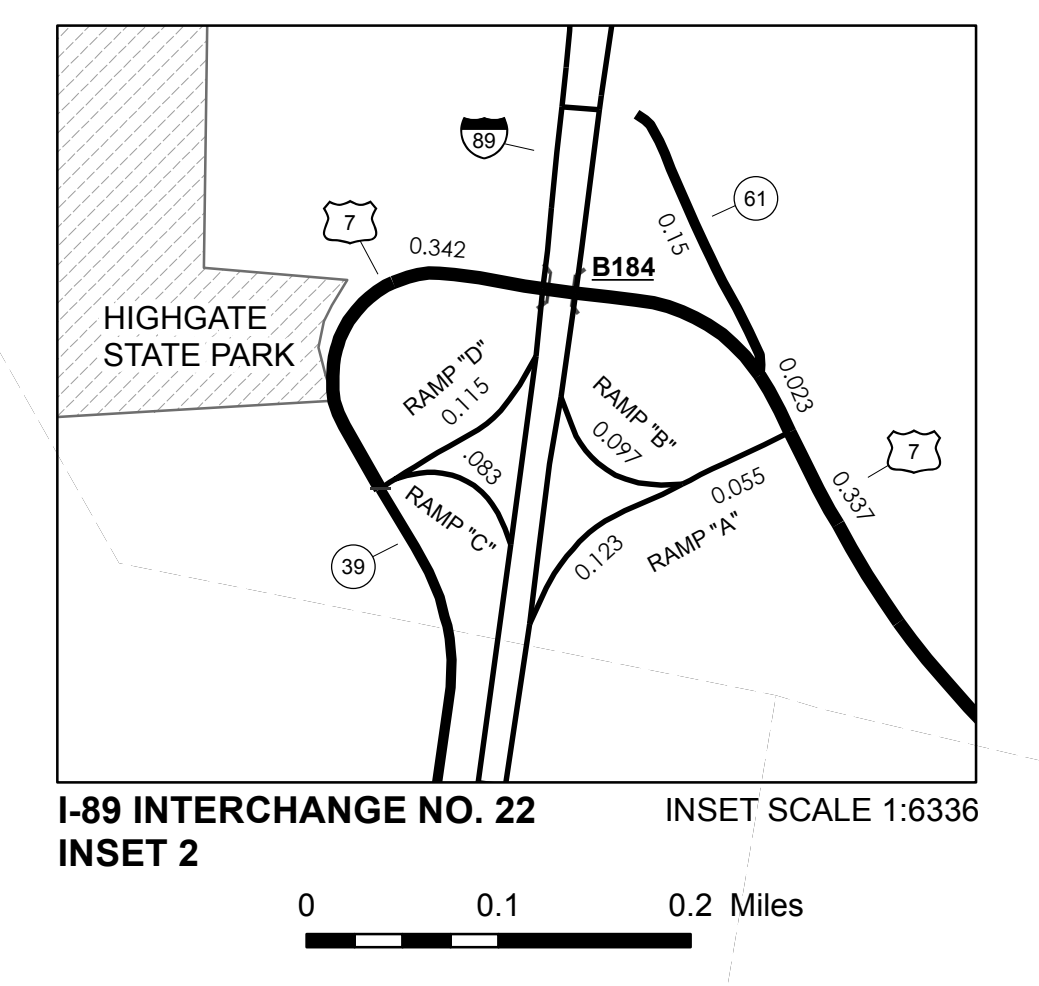
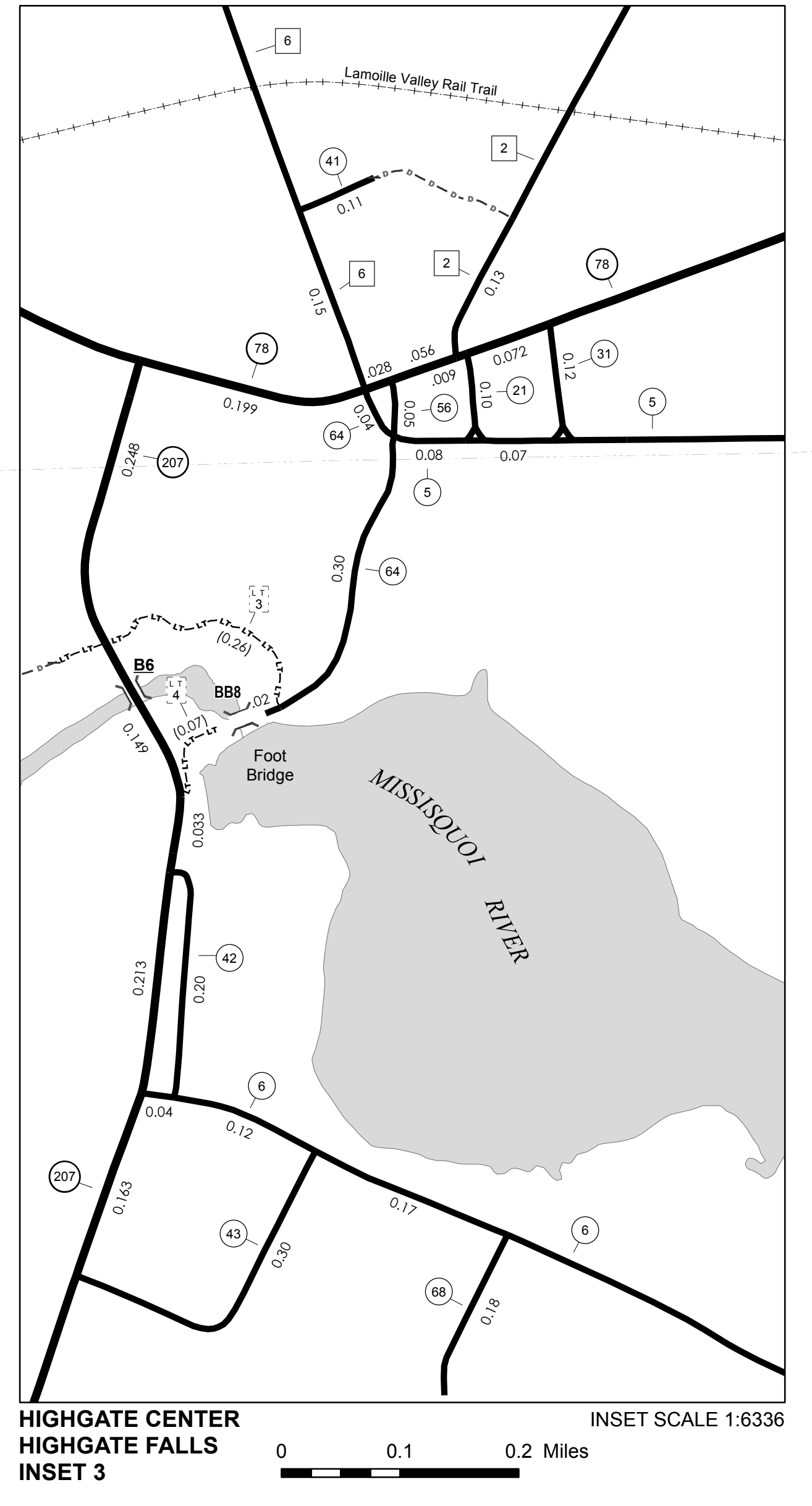
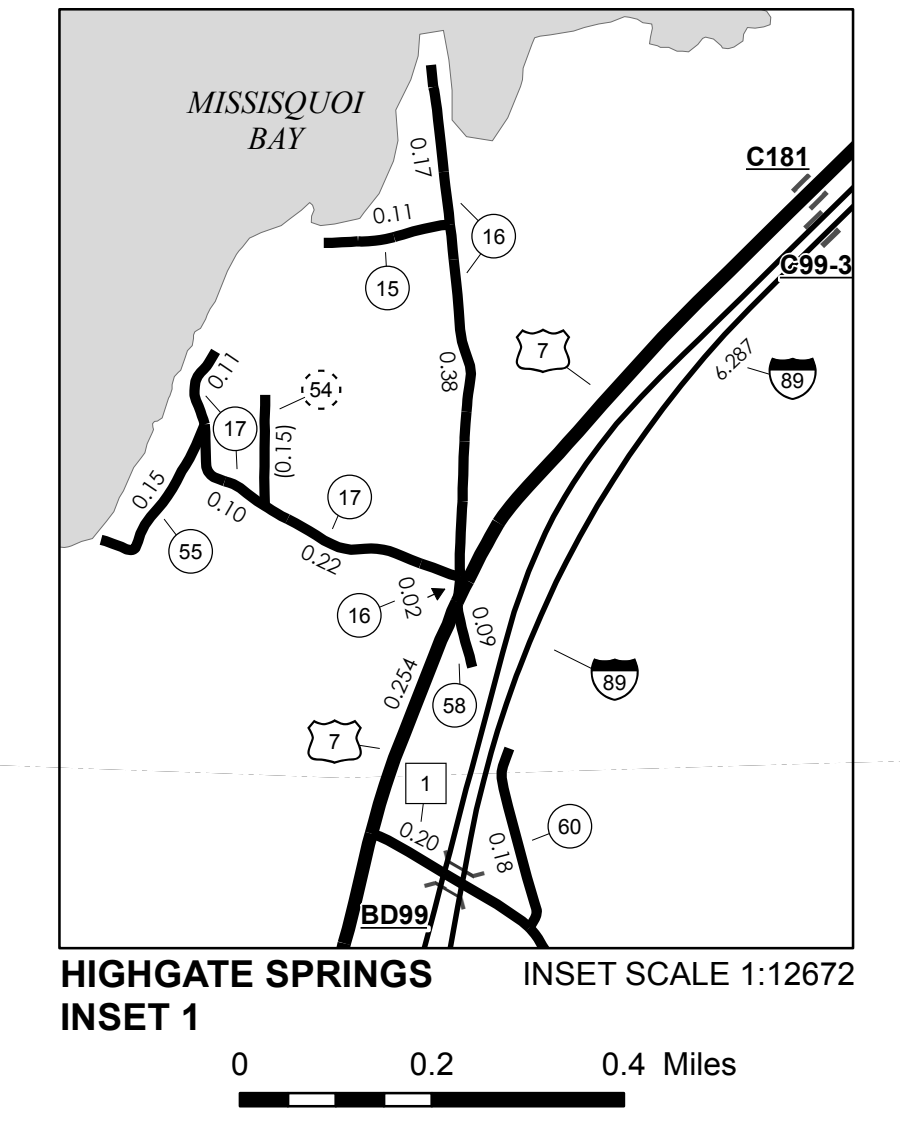
TOTAL, TRAVELED HIGHWAYS, FEB. 10, 2011: 86.185
(Excludes Class 4, Legal Trail, and Unidentified Corridor Mileage)

DISCLAIMER:
The untraveled highways (laid-out town highways), discontinued highways, and legal trails shown hereon are those of which the Agency of Transportation has record; others may exist.
Highway and bridge data by the Agency of Transportation. All other data from the Vermont Center for Geographic Information.

Vermont State Plane Coordinate System
North American Datum of 1983
SPCS_Zone_Identifier: 4400
Geodetic Reference System: 80
4,000-meter grid, Easting - Northing

- HIGHWAYS**
 - INTERSTATE
 - U.S. ROUTE
 - STATE ROUTE
 - CLASS 1
 - CLASS 2
 - CLASS 3
 - CLASS 4
 - LEGAL TRAIL
 - INTERSTATE OR DIVIDED HIGHWAY
 - STATE - HARD SURFACE OR PAVED
 - TOWN - HARD SURFACE OR PAVED
 - GRAVEL
 - SOIL OR GRADED AND DRAINED EARTH
 - UNIMPROVED OR PRIMITIVE
 - IMPASSABLE OR UNTRAVELED
 - LEGAL TRAIL
 - DISCONTINUED
 - HIGHWAY CLASS CHANGE
 - RAILROAD
 - INACTIVE RAILROAD
- PUBLIC LAND**
 - POLITICAL SUBDIVISIONS**
 - STATE BOUNDARY
 - COUNTY BOUNDARY
 - TOWN BOUNDARY
 - VILLAGE BOUNDARY
 - URBAN COMPACT BOUNDARY
 - WATER BODY
 - STREAM OR BROOK
 - BRIDGE OR CULVERT**
 - BRIDGE OR CULVERT GREATER THAN 20'
 - BRIDGE OR CULVERT 6' - 20'
 - TOWN SHORT STRUCTURE
- FEDERAL CLASSIFICATION IDENTIFIER**
 - FAU URBAN ARTERIAL OR COLLECTOR
 - MJC MAJOR COLLECTOR
 - MNC MINOR COLLECTOR
 - PA PRINCIPAL ARTERIAL

B34 / C34 STATE BRIDGE OR CULVERT IDENTIFIER
B34 / C34 TOWN BRIDGE OR CULVERT IDENTIFIER



STRUCTURES - SURFACE WATER NOTE:
STRUCTURES: Town short structures (bridges or culverts from 6-feet to less than 20-feet) are drawn from the Vermont Online Bridge & Culvert Inventory Tool (VOBCIT) database.
NOTE: Town shorts are not consistently tagged within VOBCIT.
SURFACE WATERS: The surface waters are from the Vermont Hydrological Dataset (VHD). Only the named streams are shown.

VERMONT GENERAL HIGHWAY MAP
Town of Highgate
FRANKLIN COUNTY
Transportation District #8
Prepared by the Vermont Agency of Transportation
Division of Policy, Planning & Intermodal Development
in cooperation with
U.S. Department of Transportation
Federal Highway Administration
Mileage as of February 10, 2011
Map prepared October 27, 2011
SCALE 1:31,680
0.5 0 0.5 1 1.5 2 Miles
1 0 1 2 Kilometers

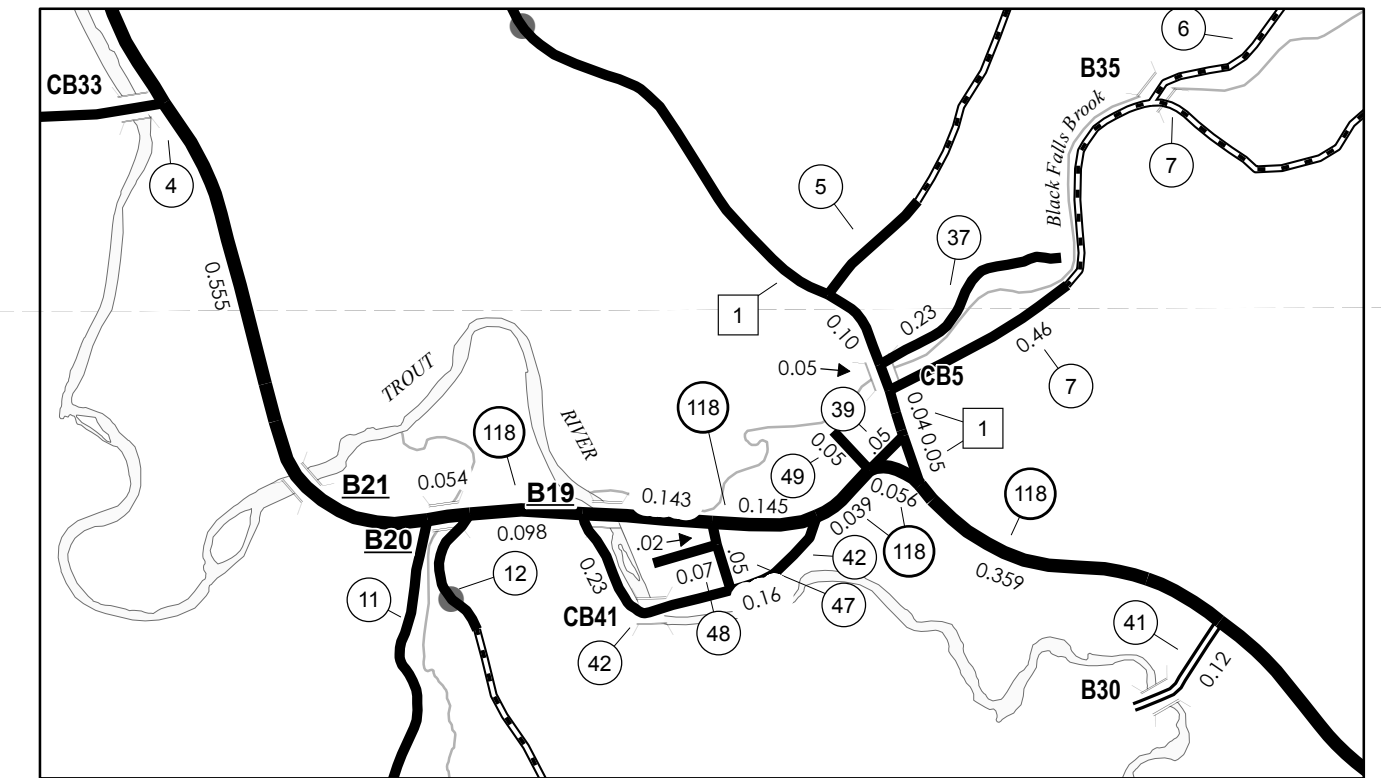
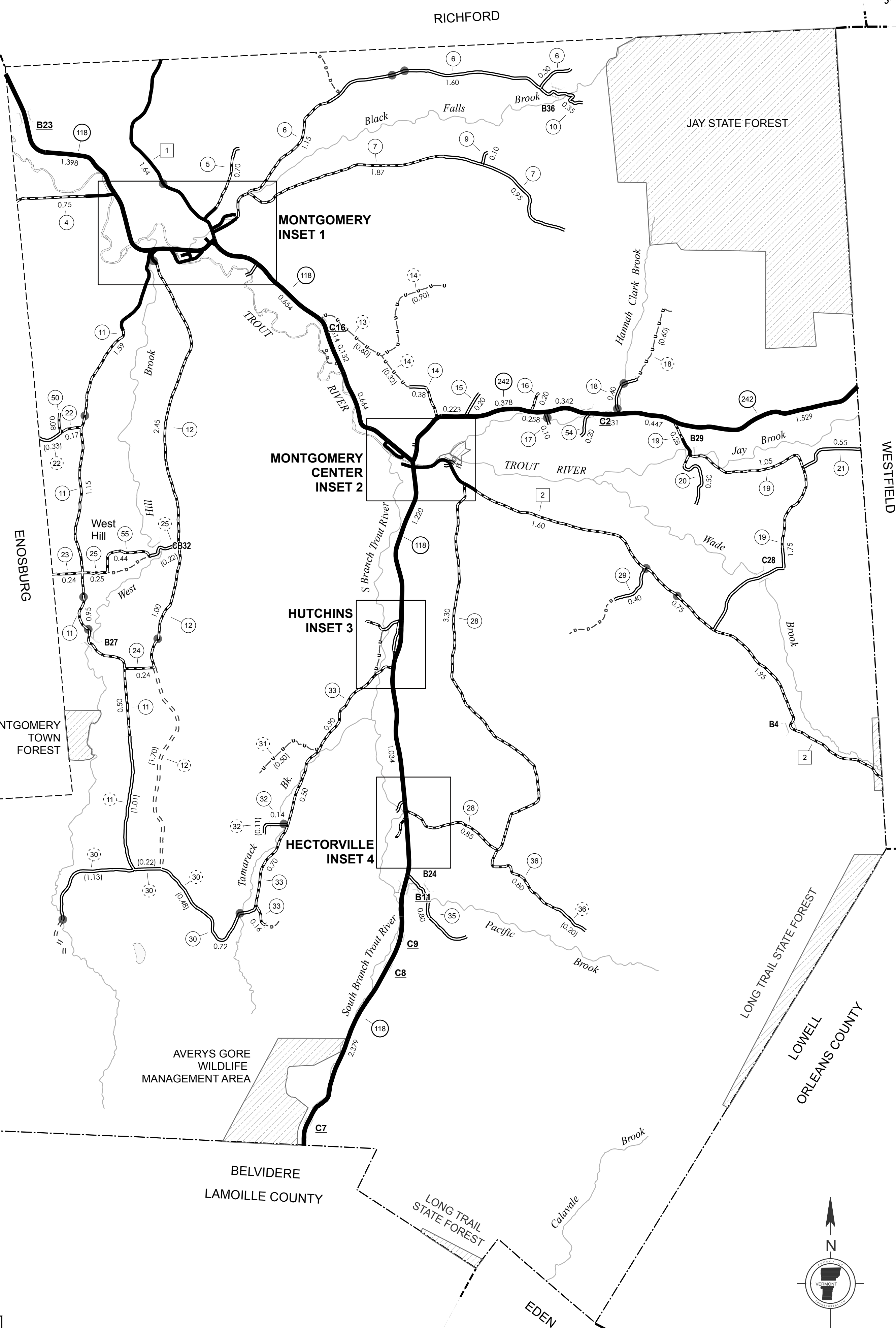
TOWN HWY. NO.	LENGTH IN MILES CLASS 3	LENGTH IN MILES CLASS 4
4	0.75	
5	0.70	
6	3.05	
7	3.28	
8	0.18	
9	0.10	
10	0.35	
11	4.19	(1.01)
12	3.45	(1.70)
13		(0.60)
14	0.38	(0.90)
15		(0.32)
16	0.20	
17	0.10	
18	0.40	(0.60)
19	3.08	
20	0.50	
21	0.55	
22	0.17	(0.33)
23	0.24	
24	0.24	
25	0.25	(0.22)
26	0.08	
27	0.14	(0.36)
28	4.15	
29	0.40	
30	0.72	(1.83)
31		(0.50)
32	0.14	
33		(0.11)
34	2.44	
35	0.10	
36	0.80	
37	0.23	(0.20)
38		(0.03)
39	0.05	
40	0.18	
41	0.12	
42	0.39	
43	0.33	
47	0.07	
48	0.07	
49	0.05	
50	0.08	
51	0.24	
52	0.05	(0.06)
53	0.05	
54	0.20	
55	0.44	
TOTAL	34.68	8.77

MILEAGE SUMMARY

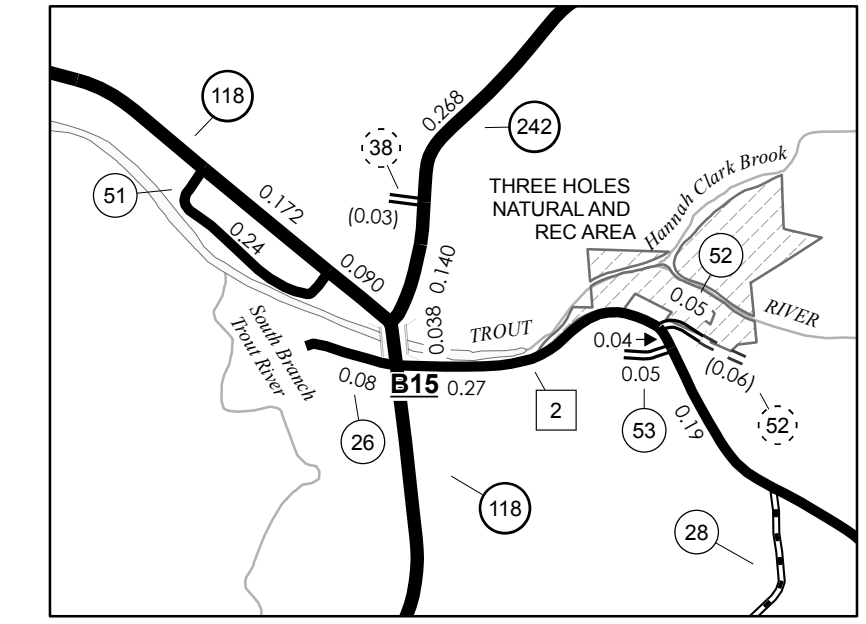
CLASS 2		
TH-1	1.880	
TH-2	4.800	
TOTAL CLASS 2	6.680	
CLASS 3		
TOTAL CLASS 3	34.680	
TOTAL TOWN	41.360	
STATE HIGHWAY		
VT-118	10.498	
VT-242	3.816	
TOTAL STATE HIGHWAY	14.314	
TOTAL STATE	14.314	

TOTAL, TRAVELED HIGHWAYS, FEB. 10, 2010: 55.674
(Excludes Class 4 and Legal Trail Mileage)

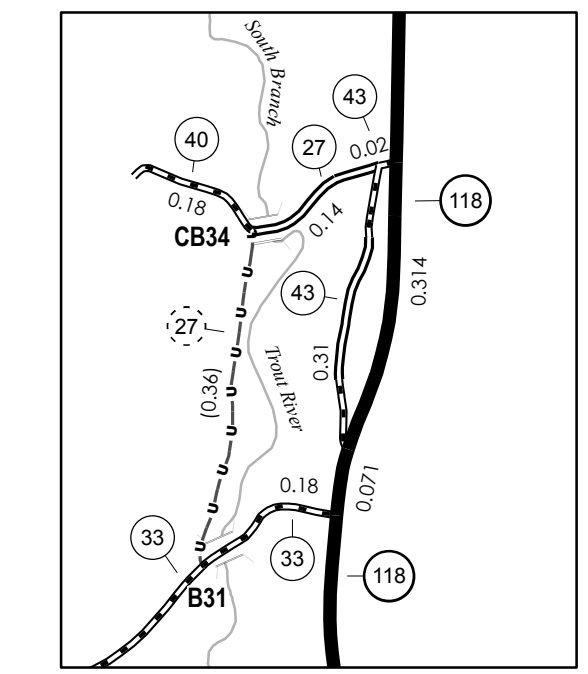
* This portion of town highway is Class 3, but is functionally Class 4



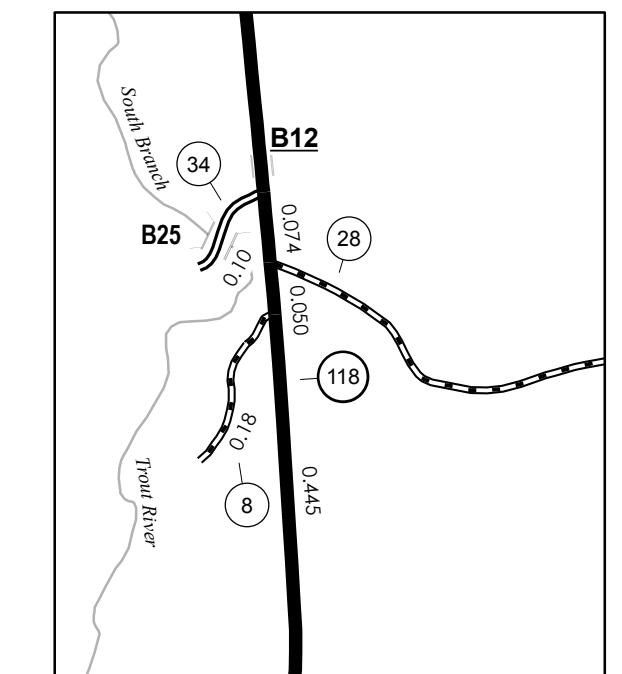
MONTGOMERY INSET 1



MONTGOMERY CENTER INSET 2



HUTCHINS INSET 3



HECTORVILLE INSET 4

SCALE OF INSETS 1:12672
0 0.2 0.4 Miles

- HIGHWAYS**
- INTERSTATE
 - U.S. ROUTE
 - STATE ROUTE
 - CLASS 1
 - CLASS 2
 - CLASS 3
 - CLASS 4
 - LEGAL TRAIL
 - INTERSTATE OR DIVIDED HIGHWAY
 - STATE - HARD SURFACE OR PAVED
 - TOWN - HARD SURFACE OR PAVED
 - GRAVEL
 - SOIL OR GRADED AND DRAINED EARTH
 - UNIMPROVED OR PRIMITIVE
 - IMPASSABLE OR UNTRAVELED
 - LEGAL TRAIL
 - DISCONTINUED
 - HIGHWAY CLASS CHANGE
 - RAILROAD
- POLITICAL SUBDIVISIONS**
- STATE BOUNDARY
 - COUNTY BOUNDARY
 - TOWN BOUNDARY
 - VILLAGE BOUNDARY
 - URBAN COMPACT BOUNDARY
 - WATER BODIES
 - STREAM OR BROOK
 - BRIDGE OR CULVERT
 - BRIDGE OR CULVERT GREATER THAN 20'
 - BRIDGE OR CULVERT 6' - 20'
 - TOWN SHORT STRUCTURE
- BRIDGE OR CULVERT IDENTIFIER**
- B34 / C34 STATE BRIDGE OR CULVERT IDENTIFIER
 - B34 / C34 TOWN BRIDGE OR CULVERT IDENTIFIER
- FEDERAL CLASSIFICATION IDENTIFIER**
- FAU URBAN ARTERIAL OR COLLECTOR
 - MA MINOR ARTERIAL
 - MJC MAJOR COLLECTOR
 - MNC MINOR COLLECTOR
 - PA PRINCIPAL ARTERIAL

STRUCTURES - SURFACE WATER NOTE:

STRUCTURES: Town short structures (bridges or culverts from 4-feet to less than 20-feet) are drawn from the Vermont Online Bridge & Culvert Inventory Tool (VOBCIT) database.
NOTE: Town shorts are not consistently tagged within VOBCIT.

The surface waters are from the Vermont Hydrological Dataset (VHD). Only the named streams are shown.

DISCLAIMER:

The untraveled highways (laid-out town highways), discontinued highways, and legal trails shown hereon are those of which the Agency of Transportation has record; others may exist.

Highway and bridge data by the Agency of Transportation. All other data from the Vermont Center for Geographic Information.

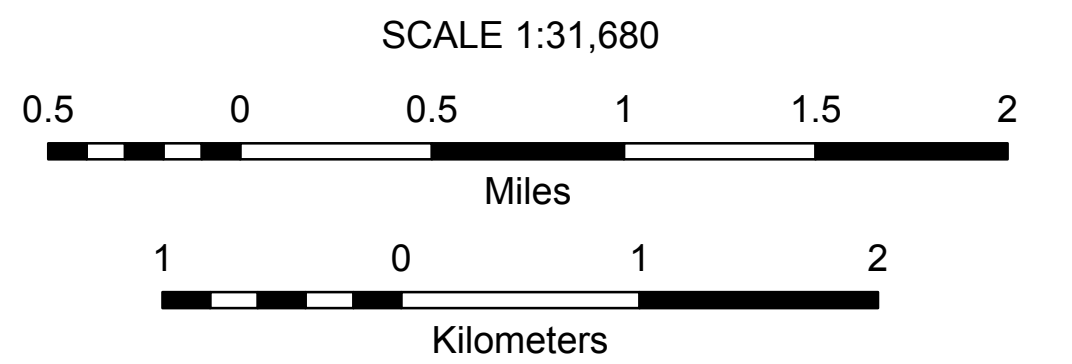
Vermont State Plane Coordinate System
North American Datum of 1983
SPCS Zone Identifier: 4400
Geodetic Reference System 80
4,000-meter grid, Easting - Northing

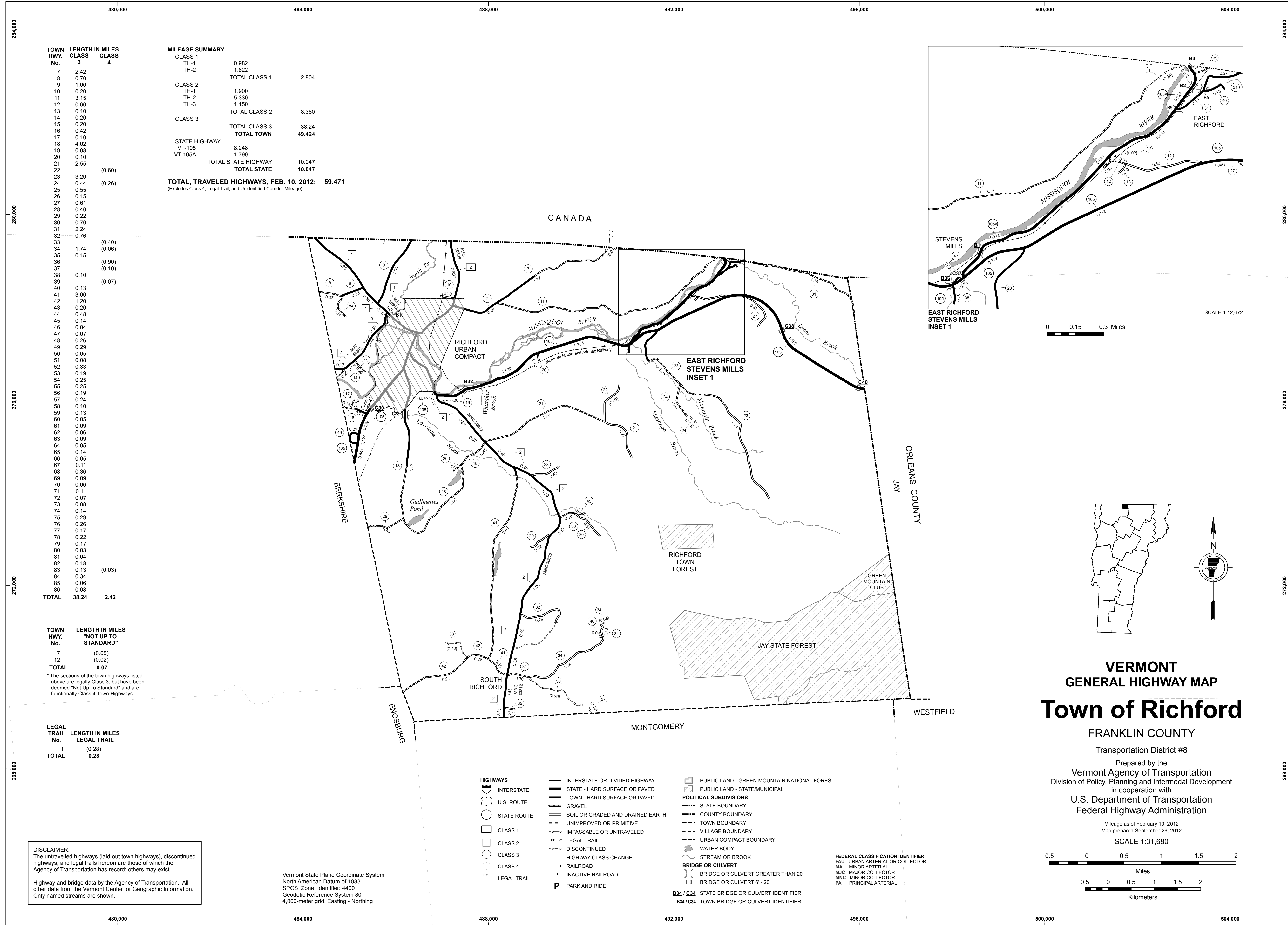
VERMONT GENERAL HIGHWAY MAP
Town of Montgomery

FRANKLIN COUNTY
Transportation District #8

Prepared by the
Vermont Agency of Transportation
Division of Planning, Outreach
and Community Affairs
in cooperation with
U.S. Department of Transportation
Federal Highway Administration

Mileage as of February 10, 2010
Map prepared April 20, 2010





TOWN HWY. No.	LENGTH IN MILES CLASS 3	LENGTH IN MILES CLASS 4
7	2.42	
8	0.70	
9	1.00	
10	0.20	
11	3.15	
12	0.60	
13	0.10	
14	0.20	
15	0.20	
16	0.42	
17	0.10	
18	4.02	
19	0.08	
20	0.10	
21	2.55	
22		(0.60)
23	3.20	
24	0.44	(0.26)
25	0.55	
26	0.15	
27	0.61	
28	0.40	
29	0.22	
30	0.70	
31	2.24	
32	0.76	
33		(0.40)
34	1.74	(0.06)
35	0.15	
36		(0.90)
37		(0.10)
38	0.10	
39		(0.07)
40	0.13	
41	3.00	
42	1.20	
43	0.20	
44	0.48	
45	0.14	
46	0.04	
47	0.07	
48	0.26	
49	0.29	
50	0.05	
51	0.08	
52	0.33	
53	0.19	
54	0.25	
55	0.25	
56	0.19	
57	0.24	
58	0.10	
59	0.13	
60	0.05	
61	0.09	
62	0.06	
63	0.09	
64	0.05	
65	0.14	
66	0.05	
67	0.11	
68	0.36	
69	0.09	
70	0.06	
71	0.11	
72	0.07	
73	0.08	
74	0.14	
75	0.29	
76	0.26	
77	0.17	
78	0.22	
79	0.17	
80	0.03	
81	0.04	
82	0.18	
83	0.13	(0.03)
84	0.34	
85	0.06	
86	0.08	
TOTAL	38.24	2.42

MILEAGE SUMMARY			
CLASS 1			
TH-1	0.982		
TH-2	1.822		
TOTAL CLASS 1	2.804		
CLASS 2			
TH-1	1.900		
TH-2	5.330		
TH-3	1.150		
TOTAL CLASS 2	8.380		
CLASS 3			
TOTAL CLASS 3	38.24		
TOTAL TOWN	49.424		
STATE HIGHWAY			
VT-105	8.248		
VT-105A	1.799		
TOTAL STATE HIGHWAY	10.047		
TOTAL STATE	10.047		

TOTAL, TRAVELED HIGHWAYS, FEB. 10, 2012: 59.471
 (Excludes Class 4, Legal Trail, and Unidentified Corridor Mileage)

TOWN HWY. No.	LENGTH IN MILES "NOT UP TO STANDARD"
7	(0.05)
12	(0.02)
TOTAL	0.07

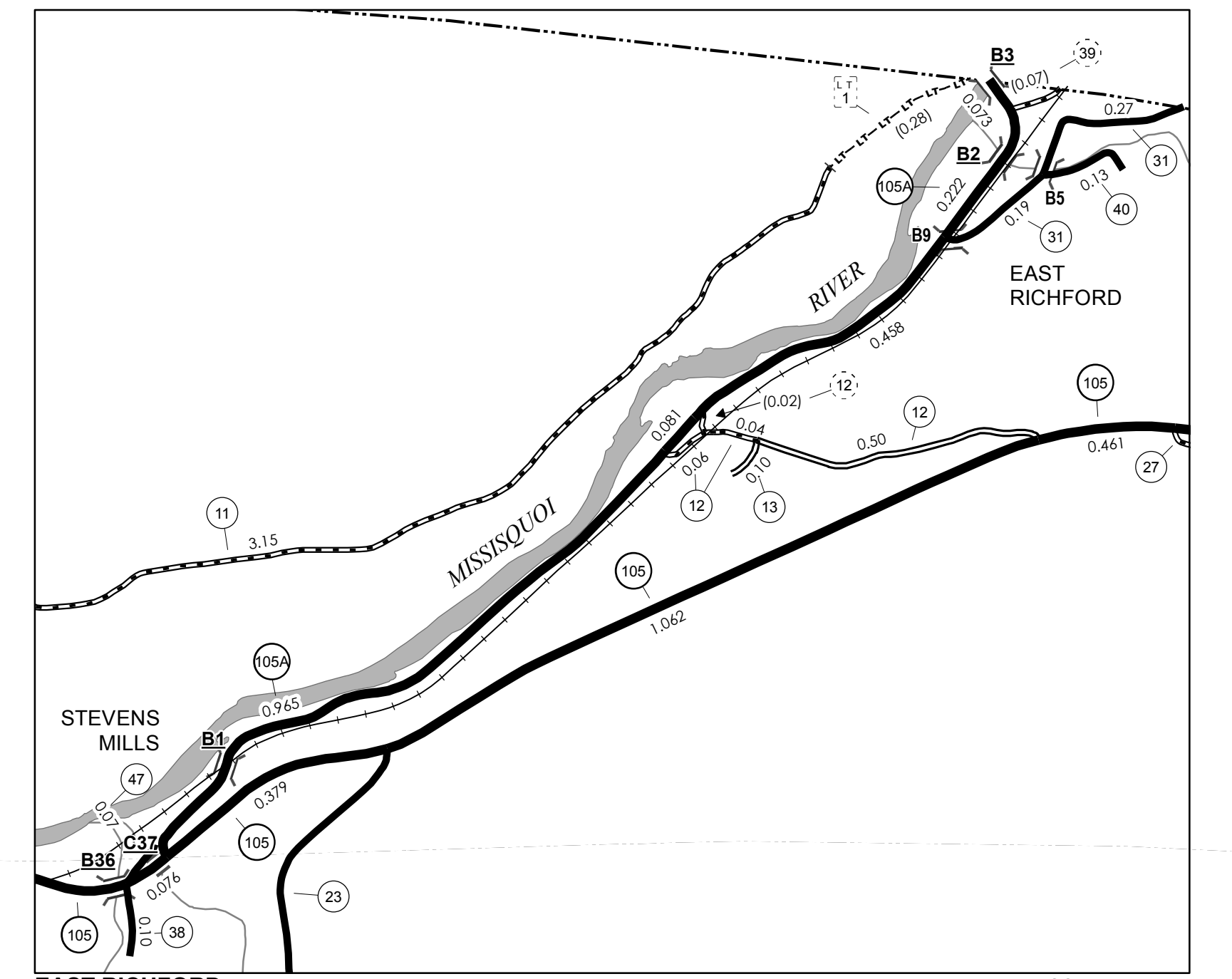
*The sections of the town highways listed above are legally Class 3, but have been deemed "Not Up To Standard" and are functionally Class 4 Town Highways

LEGAL TRAIL No.	LENGTH IN MILES LEGAL TRAIL
1	(0.28)
TOTAL	0.28

DISCLAIMER:
 The untraveled highways (laid-out town highways), discontinued highways, and legal trails hereon are those of which the Agency of Transportation has record; others may exist.
 Highway and bridge data by the Agency of Transportation. All other data from the Vermont Center for Geographic Information. Only named streams are shown.

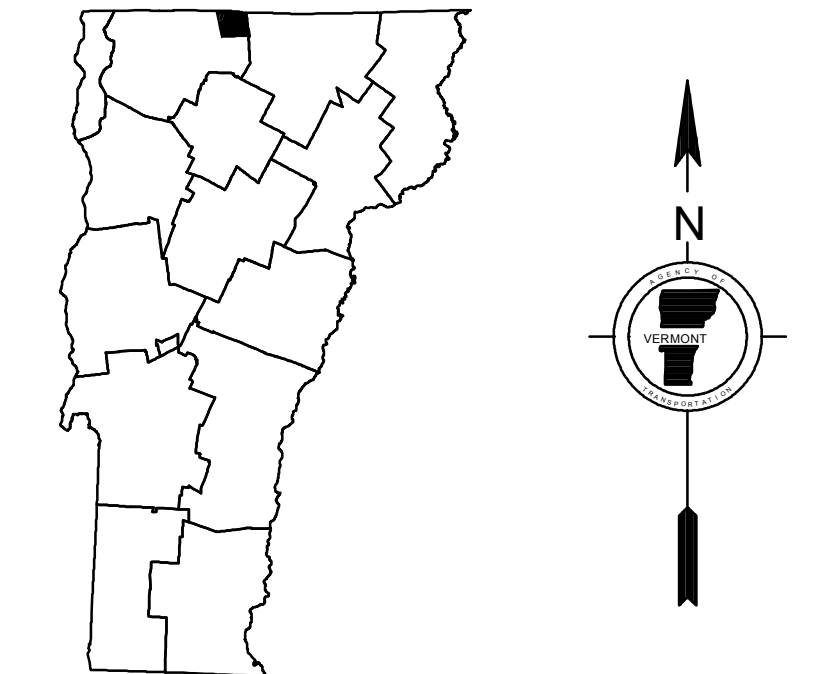
Vermont State Plane Coordinate System
 North American Datum of 1983
 SPCS_Zone_Identifier: 4400
 Geodetic Reference System 80
 4,000-meter grid, Easting - Northing

- HIGHWAYS**
- INTERSTATE
- U.S. ROUTE
- STATE ROUTE
- CLASS 1
- CLASS 2
- CLASS 3
- CLASS 4
- LEGAL TRAIL
- INTERSTATE OR DIVIDED HIGHWAY
- STATE - HARD SURFACE OR PAVED
- TOWN - HARD SURFACE OR PAVED
- GRAVEL
- SOIL OR GRADED AND DRAINED EARTH
- UNIMPROVED OR PRIMITIVE
- IMPASSABLE OR UNTRAVELED
- LEGAL TRAIL
- DISCONTINUED
- HIGHWAY CLASS CHANGE
- RAILROAD
- INACTIVE RAILROAD
- PARK AND RIDE
- PUBLIC LAND - GREEN MOUNTAIN NATIONAL FOREST
- PUBLIC LAND - STATE/MUNICIPAL
- POLITICAL SUBDIVISIONS**
- STATE BOUNDARY
- COUNTY BOUNDARY
- TOWN BOUNDARY
- VILLAGE BOUNDARY
- URBAN COMPACT BOUNDARY
- WATER BODY
- STREAM OR BROOK
- BRIDGE OR CULVERT**
- BRIDGE OR CULVERT GREATER THAN 20'
- BRIDGE OR CULVERT 6' - 20'
- STATE BRIDGE OR CULVERT IDENTIFIER
- TOWN BRIDGE OR CULVERT IDENTIFIER
- FEDERAL CLASSIFICATION IDENTIFIER
- FAU URBAN ARTERIAL OR COLLECTOR
- MA MINOR ARTERIAL
- MJC MAJOR COLLECTOR
- MNC MINOR COLLECTOR
- PA PRINCIPAL ARTERIAL



EAST RICHFORD STEVENS MILLS INSET 1
 SCALE 1:12,672

0 0.15 0.3 Miles



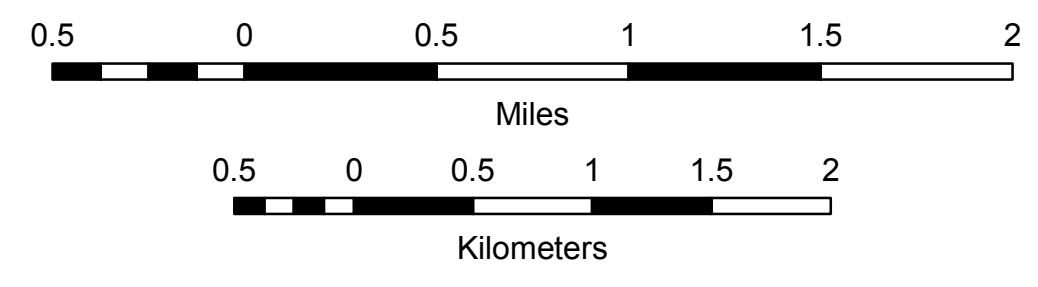
VERMONT GENERAL HIGHWAY MAP
Town of Richford

FRANKLIN COUNTY
 Transportation District #8

Prepared by the
 Vermont Agency of Transportation
 Division of Policy, Planning and Intermodal Development
 in cooperation with
 U.S. Department of Transportation
 Federal Highway Administration

Mileage as of February 10, 2012
 Map prepared September 26, 2012

SCALE 1:31,680

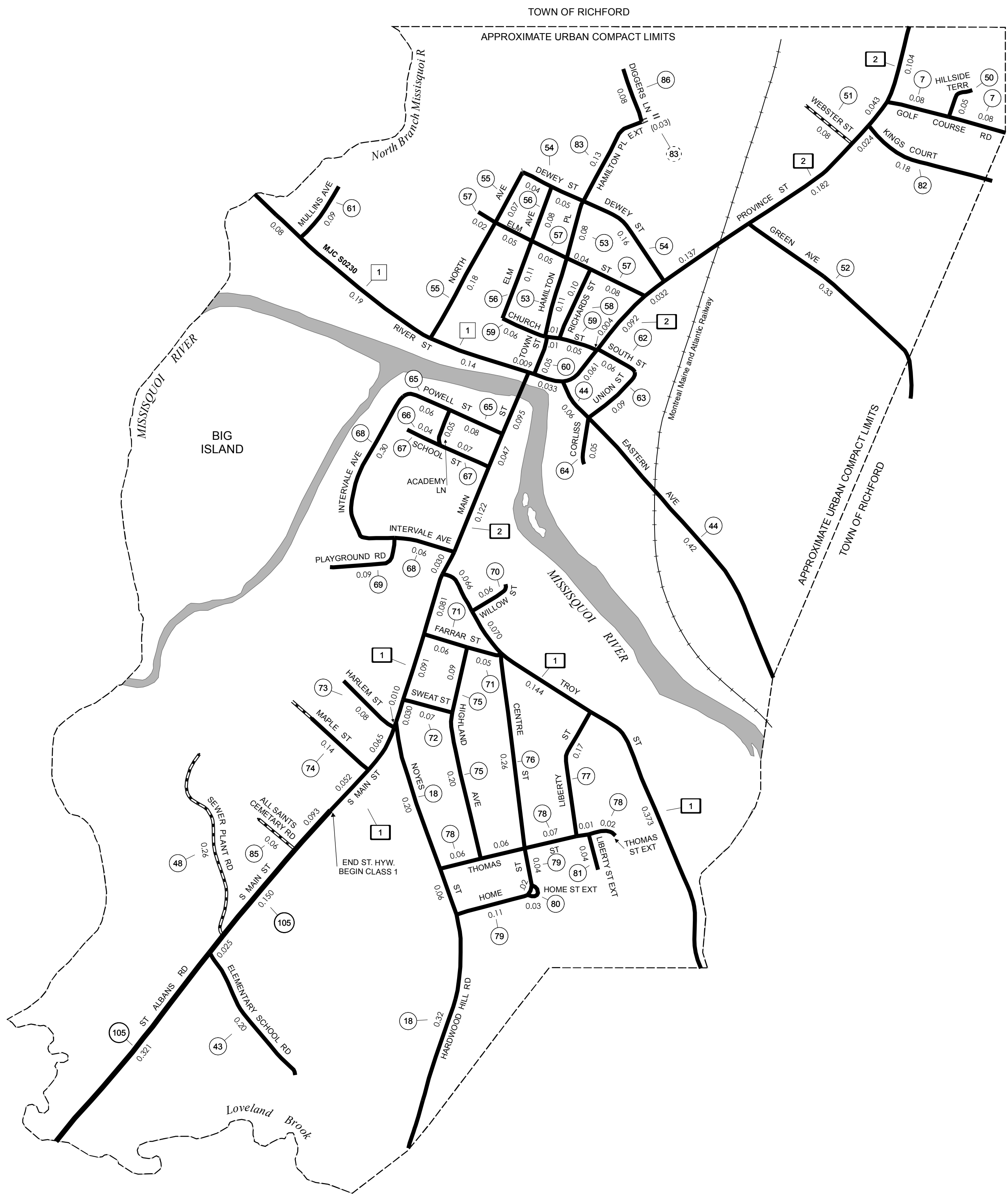


TOWN HWY. No.	LENGTH IN MILES		TOWN ROAD NAME
	CLASS 3	CLASS 4	
7	0.16		GOLF COURSE RD
18	0.26		NOYES ST
18	0.32		HARDWOOD HILL RD
43	0.20		ELEMENTARY SCHOOL RD
44	0.48		EASTERN AV
48	0.26		SEWER PLANT RD
50	0.05		HILLSIDE TERR
51	0.08		WEBSTER ST
52	0.33		GREEN AV
53	0.19		HAMILTON PL
54	0.25		DEWEY ST
55	0.25		NORTH AV
56	0.19		ELM AV
57	0.22		ELM ST
57	0.02		ELM ST EXT
58	0.10		RICHARD ST
59	0.13		CHURCH ST
60	0.05		TOWN ST
61	0.09		MULLEN AV
62	0.06		SOUTH ST
63	0.09		UNION ST
64	0.05		CORLISS HTS
65	0.14		POWELL ST
66	0.05		ACADEMY LN
67	0.11		SCHOOL ST
68	0.36		INTERVALE AV
69	0.09		PLAYGROUND RD
70	0.06		WILLOW ST
71	0.11		FARRAR ST
72	0.07		SWEAT ST
73	0.08		HARLEM ST
74	0.14		MAPLE ST
75	0.29		HIGHLAND AV
76	0.26		CENTER ST
77	0.17		LIBERTY ST
78	0.19		THOMAS ST
78	0.03		THOMAS ST EXT
79	0.17		HOME ST
80	0.03		HOME ST
81	0.04		LIBERTY ST EXT
82	0.18		KINGS CT
83	0.13		HAMILTON PL EXT
83		(0.03)	HAMILTON PL EXT
85	0.06		ALL SAINTS CEMETARY RD
86	0.08		DIGGERS LN
TOTAL	6.67	0.03	

MILEAGE SUMMARY

CLASS 1		
TH-1	0.982	
TH-2	1.015	
TOTAL CLASS 1	1.997	
CLASS 2		
TH-1	0.410	
TOTAL CLASS 2	0.410	
CLASS 3		
TOTAL CLASS 3	6.67	
TOTAL TOWN	9.077	
STATE HIGHWAY		
VT-105	0.589	
TOTAL STATE HIGHWAY	0.589	
TOTAL STATE	0.589	
TOTAL, TRAVELED HIGHWAYS, FEB. 10, 2012:	9.666	

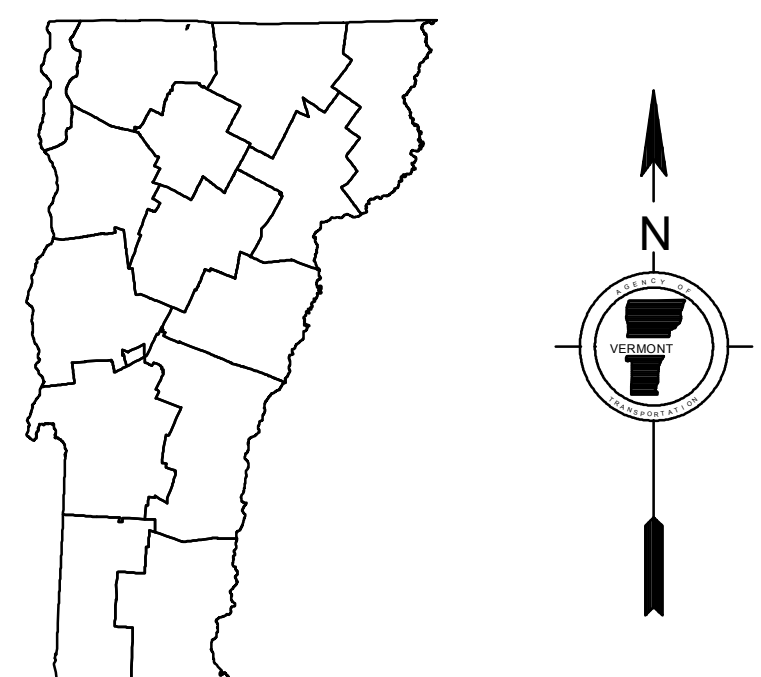
(Excludes Class 4, Legal Trail, and Unidentified Corridor Mileage)



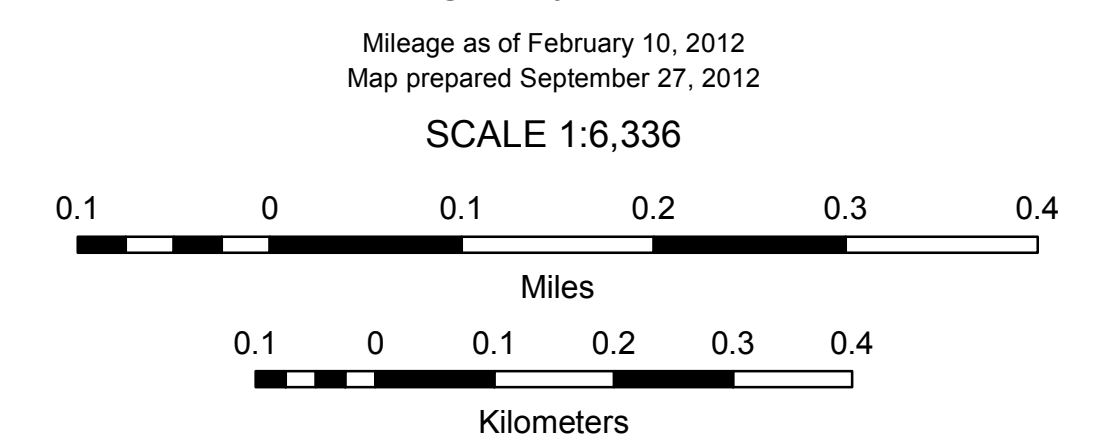
- HIGHWAYS**
 - INTERSTATE
 - U.S. ROUTE
 - STATE ROUTE
 - CLASS 1
 - CLASS 2
 - CLASS 3
 - CLASS 4
 - LEGAL TRAIL
- INTERSTATE OR DIVIDED HIGHWAY
 - STATE - HARD SURFACE OR PAVED
 - TOWN - HARD SURFACE OR PAVED
 - GRAVEL
 - SOIL OR GRADED AND DRAINED EARTH
 - UNIMPROVED OR PRIMITIVE
 - IMPASSABLE OR UNTRAVELED
 - LEGAL TRAIL
 - DISCONTINUED
 - HIGHWAY CLASS CHANGE
 - RAILROAD
 - INACTIVE RAILROAD
 - PARK AND RIDE
- POLITICAL SUBDIVISIONS**
 - STATE BOUNDARY
 - COUNTY BOUNDARY
 - TOWN BOUNDARY
 - VILLAGE BOUNDARY
 - URBAN COMPACT BOUNDARY
 - WATER BODY
 - STREAM OR BROOK
- BRIDGE OR CULVERT**
 - BRIDGE OR CULVERT GREATER THAN 20'
 - BRIDGE OR CULVERT 6' - 20'
 - STATE BRIDGE OR CULVERT IDENTIFIER
 - TOWN BRIDGE OR CULVERT IDENTIFIER
- FEDERAL CLASSIFICATION IDENTIFIER**
 - FAU URBAN ARTERIAL OR COLLECTOR
 - MA MINOR ARTERIAL
 - MJC MAJOR COLLECTOR
 - MNC MINOR COLLECTOR
 - PA PRINCIPAL ARTERIAL
- PUBLIC LAND - GREEN MOUNTAIN NATIONAL FOREST**
 - PUBLIC LAND - STATE/MUNICIPAL

DISCLAIMER:
 The untraveled highways (laid-out town highways), discontinued highways, and legal trails hereon are those of which the Agency of Transportation has record; others may exist.
 Highway and bridge data by the Agency of Transportation. All other data from the Vermont Center for Geographic Information. Only named streams are shown.

Vermont State Plane Coordinate System
 North American Datum of 1983
 SPCS_Zone_Identifier: 4400
 Geodetic Reference System 80
 2,000-meter grid, Easting - Northing



VERMONT
GENERAL HIGHWAY MAP
Urban Compact of
Richford
 FRANKLIN COUNTY
 Transportation District #8
 Prepared by the
 Vermont Agency of Transportation
 Division of Policy, Planning and Intermodal Development
 in cooperation with
 U.S. Department of Transportation
 Federal Highway Administration



456,000 460,000 464,000 468,000 472,000 476,000


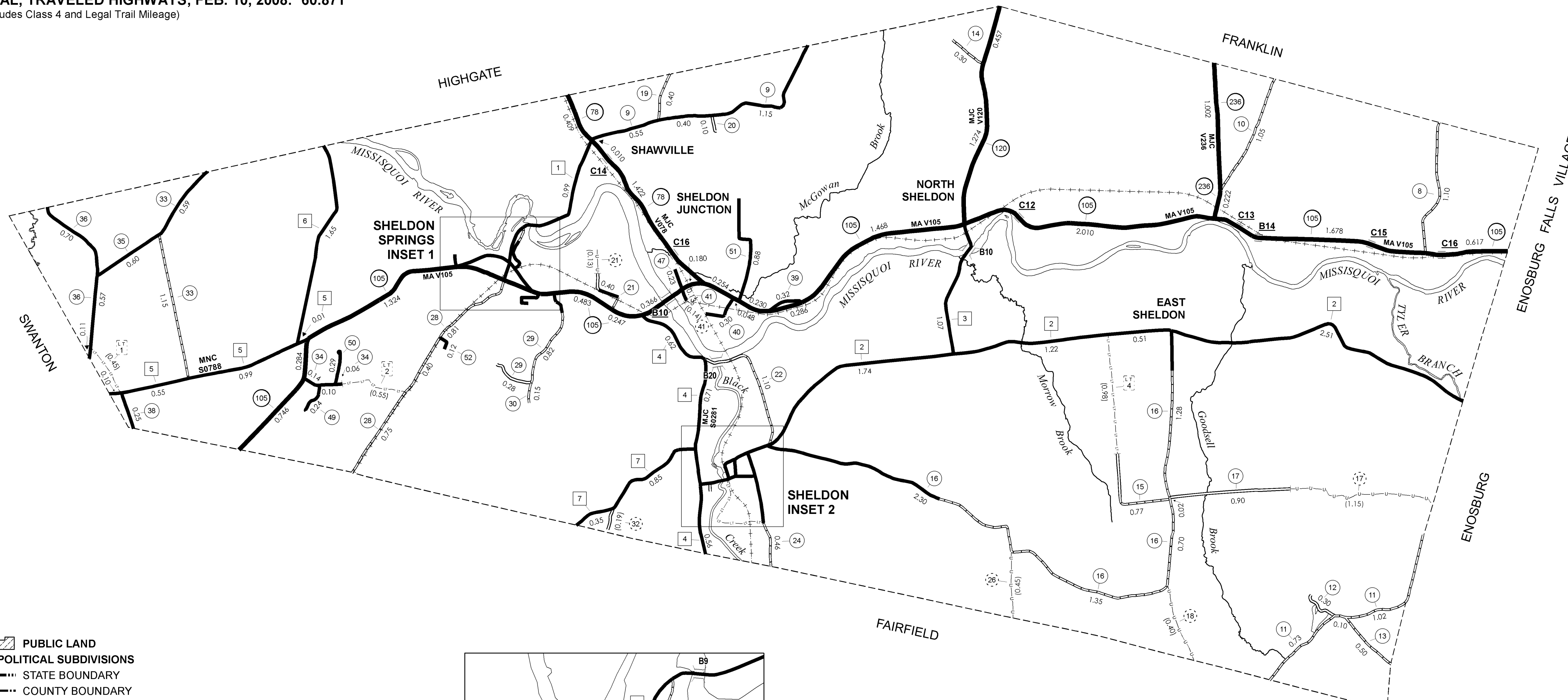
TOWN HWY. NO.	LENGTH IN MILES CLASS 3	CLASS 4
8	1.10	
9	2.10	
10	1.05	
11	1.85	
12	0.30	
13	0.50	
14	0.30	
15	0.77	
16	5.65	(1.15)
17	0.90	(0.40)
18		
19	0.40	
20	0.10	
21	0.40	(0.13)
22	1.10	
23	0.20	
24	0.89	
26		(0.45)
28	2.10	
29	1.10	
30	0.15	
32		(0.19)
33	1.74	
34	0.30	
35	0.60	
36	1.38	
38	0.25	
39	0.32	
40	0.30	
41	0.13	(0.14)
43	0.42	
44	0.39	
45	0.15	
46	0.07	
47	0.23	
48	0.20	
49	0.24	
50	0.29	
51	0.88	
52	0.12	
53	0.10	
TOTAL	29.07	2.46

MILEAGE SUMMARY

CLASS 2	
TH-1	1.580
TH-2	6.680
TH-3	1.070
TH-4	2.160
TH-5	1.650
TH-6	1.650
TH-7	1.200
TOTAL CLASS 2 15.990	
CLASS 3	
TOTAL CLASS 3	29.070
TOTAL TOWN	45.060
STATE HIGHWAY	
VT-78	1.841
VT-105	11.015
VT-120	1.731
VT-236	1.224
TOTAL STATE HIGHWAY	15.811
TOTAL STATE	15.811

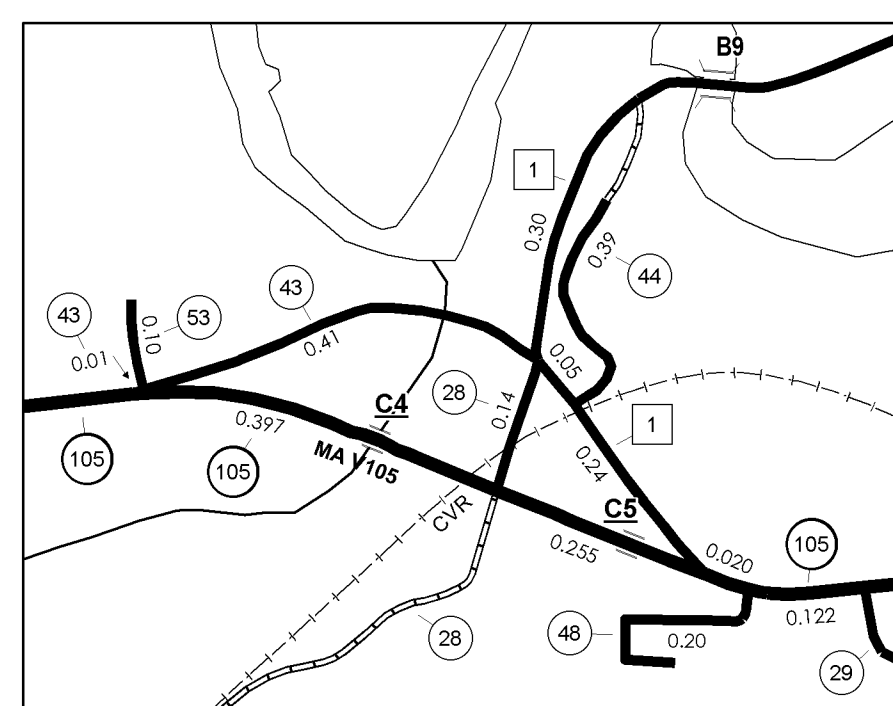
TOTAL, TRAVELED HIGHWAYS, FEB. 10, 2008: 60.871
(Excludes Class 4 and Legal Trail Mileage)

LEGAL TRAIL NO.	LENGTH IN MILES
1	(0.45)
2	(0.55)
3	(0.63)
4	(0.98)
TOTAL	2.61



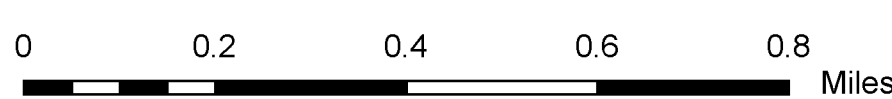
- HIGHWAYS**
- INTERSTATE
 - U.S. ROUTE
 - STATE ROUTE
 - CLASS 1
 - CLASS 2
 - CLASS 3
 - CLASS 4
 - LEGAL TRAIL
 - INTERSTATE OR DIVIDED HIGHWAY
 - STATE - HARD SURFACE OR PAVED
 - TOWN - HARD SURFACE OR PAVED
 - GRAVEL
 - SOIL OR GRADED AND DRAINED EARTH
 - UNIMPROVED OR PRIMITIVE
 - IMPASSABLE OR UNTRAVELED
 - LEGAL TRAIL
 - DISCONTINUED
 - HIGHWAY CLASS CHANGE
 - RAILROAD
 - INACTIVE RAILROAD

- PUBLIC LAND POLITICAL SUBDIVISIONS**
- STATE BOUNDARY
 - COUNTY BOUNDARY
 - TOWN BOUNDARY
 - VILLAGE BOUNDARY
 - URBAN COMPACT BOUNDARY
 - OPEN WATER
 - STREAM OR BROOK
 - BRIDGE OR CULVERT
 - BRIDGE OR CULVERT GREATER THAN 20'
 - BRIDGE OR CULVERT 6' -20'
 - B34 / C34 STATE BRIDGE OR CULVERT IDENTIFIER
 - B34 / C34 TOWN BRIDGE OR CULVERT IDENTIFIER
- FEDERAL CLASSIFICATION IDENTIFIER**
- FAU URBAN ARTERIAL OR COLLECTOR
 - MA MINOR ARTERIAL
 - MJC MAJOR COLLECTOR
 - MNC MINOR COLLECTOR
 - PA PRINCIPAL ARTERIAL

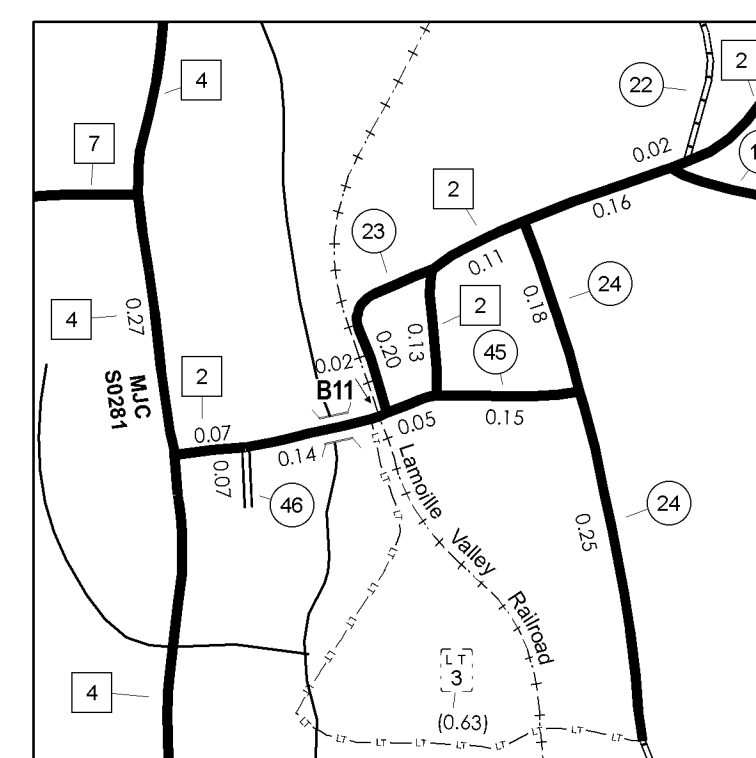


SHELDON SPRINGS INSET 1

SCALE 1:12672



SCALE FOR INSETS (unless otherwise noted)



SHELDON INSET 2

VERMONT GENERAL HIGHWAY MAP
Town of Sheldon
FRANKLIN COUNTY

Transportation District #8

Prepared by the
Vermont Agency of Transportation
Policy & Planning Division
in cooperation with
U.S. Department of Transportation
Federal Highway Administration

Mileage as of: Feb. 10, 2008
Map generated: September, 2008

SCALE: 1:31680



Vermont State Plane Coordinate System
North American Datum of 1983
SPCS Zone Identifier: 4400
Geodetic Reference System 80
4,000-meter grid, Easting - Northing

DISCLAIMER:

The untraveled highways (laid-out town highways), discontinued highways, and legal trails shown hereon are those of which the Agency of Transportation has record; others may exist.

Highway and bridge data by the Agency of Transportation, Policy & Planning Division. All other data from the Vermont Center for Geographic Information.

STRUCTURES - SURFACE WATER NOTE:

Town short structures (bridges or culverts from 6-feet to less than 20-feet) were not represented due to inconsistencies in the data.

The surface waters are from the Vermont Hydrological Dataset (VHD). Only the named streams are shown.



456,000 460,000 464,000 468,000 472,000 476,000

LENGTH IN MILES	CLASS CLASS	ROADNAME	
0.07		ACADEMY DR	0.06
0.43		ALDIS ST	0.08
0.15		ALLEN ST	0.11
0.47		BANK ST	0.25
0.33		BARLOW ST	0.20
0.08		BELLOWS ST	0.30
0.15		BERKELEY TERR	0.71
0.08		BEST CT	0.08
0.23		BEVERLY CT	0.09
0.39		BISHOP ST	0.64
(0.02)		BORLEY ST	0.08
0.10		BORLEY ST	0.25
0.08		BOWLES LN	0.70
0.35		BRAINERD ST	0.21
0.12		BROWN AV	0.37
0.19		BURNELL TERR	0.07
0.09		CALO CT	0.14
0.13		CALVARY ST	0.05
0.11		CATHERINE ST	0.05
0.30		CEDAR ST	0.56
0.11		CENTER ST	0.23
0.14		CHURCH ST	0.18
0.13		CREST RD	0.03
0.05		DEAL ST	0.10
0.42		DIAMOND ST	0.12
0.09		DONNELLY CT	0.20
0.29		DRISCOLL DR	0.31
0.29		EDWARD ST	0.17
0.18		EWELL CT	0.07
0.24		FARRAR ST	0.09
0.37		FERRIS ST	0.40
0.19		FINN AV	0.13
0.15		FOREST HILL DR	0.11
0.05		FREEBORN ST	0.14
0.13		GOVERNOR SMITH DR	0.12
0.28		GUYETTE CIR	0.15
0.06		HODGES CT	0.12
0.23		HOUGHTON ST	0.19
0.02		HOWARD ESTATES	0.20
0.11		HOYT ST	0.24
0.09		HUDSON ST	0.32
0.07		HUNT ST	0.15
0.30		HUNTINGTON ST	0.12
	TOTAL		16.73 0.02

* Portion of this town highway is Class 3, but is functionally Class 4

MILEAGE SUMMARY		
CLASS 1		
TH-1	2.249	
TH-2	0.868	
TH-3	0.622	
TH-4	0.519	
TH-5	0.023	
TOTAL CLASS 1	4.281	
CLASS 2		
TH-6	0.800	
TH-7	1.040	
TH-8	0.610	
TH-9	0.660	
TH-10	0.630	
TH-11	0.030	
TOTAL CLASS 2	3.770	
CLASS 3		
TOTAL CLASS 3	16.730	
TOTAL TOWN	24.781	
STATE HIGHWAY		
ST. ALBANS STATE HIGHWAY	0.059	
TOTAL STATE HIGHWAY	0.059	
TOTAL STATE	0.059	
TOTAL, TRAVELED HIGHWAYS, FEB. 10, 2010:	24.840	
(Excludes Class 4 and Legal Trail Mileage)		



- HIGHWAYS**
- INTERSTATE
- U.S. ROUTE
- STATE ROUTE
- CLASS 1
- CLASS 2
- CLASS 3
- CLASS 4
- LEGAL TRAIL
- INTERSTATE OR DIVIDED HIGHWAY
- STATE - HARD SURFACE OR PAVED
- TOWN - HARD SURFACE OR PAVED
- GRAVEL
- SOIL OR GRADED AND DRAINED EARTH
- UNIMPROVED OR PRIMITIVE
- IMPASSABLE OR UNTRAVELED
- LEGAL TRAIL
- DISCONTINUED
- HIGHWAY CLASS CHANGE
- RAILROAD
- INACTIVE RAILROAD
- PUBLIC LAND
- POLITICAL SUBDIVISIONS
- STATE BOUNDARY
- COUNTY BOUNDARY
- TOWN BOUNDARY
- VILLAGE BOUNDARY
- URBAN COMPACT BOUNDARY
- WATER BODIES
- STREAM OR BROOK
- BRIDGE OR CULVERT GREATER THAN 20'
- BRIDGE OR CULVERT 6' - 20'
- TOWN SHORT STRUCTURE
- B34 / C34 STATE BRIDGE OR CULVERT IDENTIFIER
- B34 / C34 TOWN BRIDGE OR CULVERT IDENTIFIER
- FEDERAL CLASSIFICATION IDENTIFIER
- FAU URBAN ARTERIAL OR COLLECTOR
- MA MINOR ARTERIAL
- MJC MAJOR COLLECTOR
- MNC MINOR COLLECTOR
- PA PRINCIPAL ARTERIAL

STRUCTURES - SURFACE WATER NOTE:

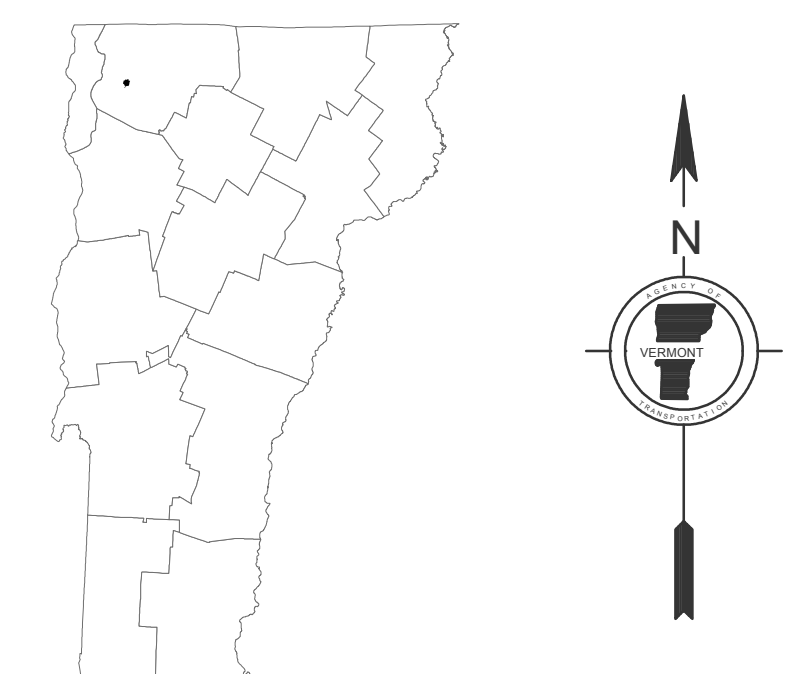
STRUCTURES: Town short structures (bridges or culverts from 4-feet to less than 20-feet) are drawn from the Vermont Online Bridge & Culvert Inventory Tool (VOBCIT) database. NOTE: Town shorts are not consistently tagged within VOBCIT.

The surface waters are from the Vermont Hydrological Dataset (VHD). Only the named streams are shown.

DISCLAIMER:

The untraveled highways (laid-out town highways), discontinued highways, and legal trails shown hereon are those of which the Agency of Transportation has record; others may exist.

Highway and bridge data by the Agency of Transportation. All other data from the Vermont Center for Geographic Information.

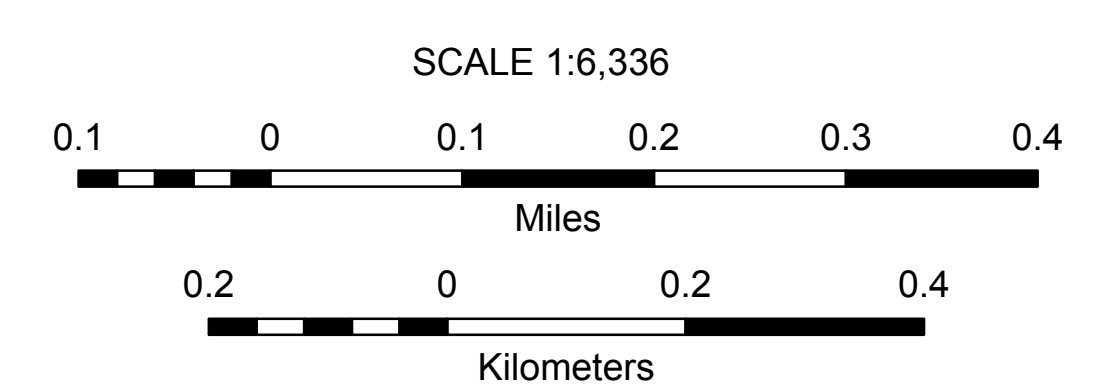


VERMONT
GENERAL HIGHWAY MAP
City of St. Albans

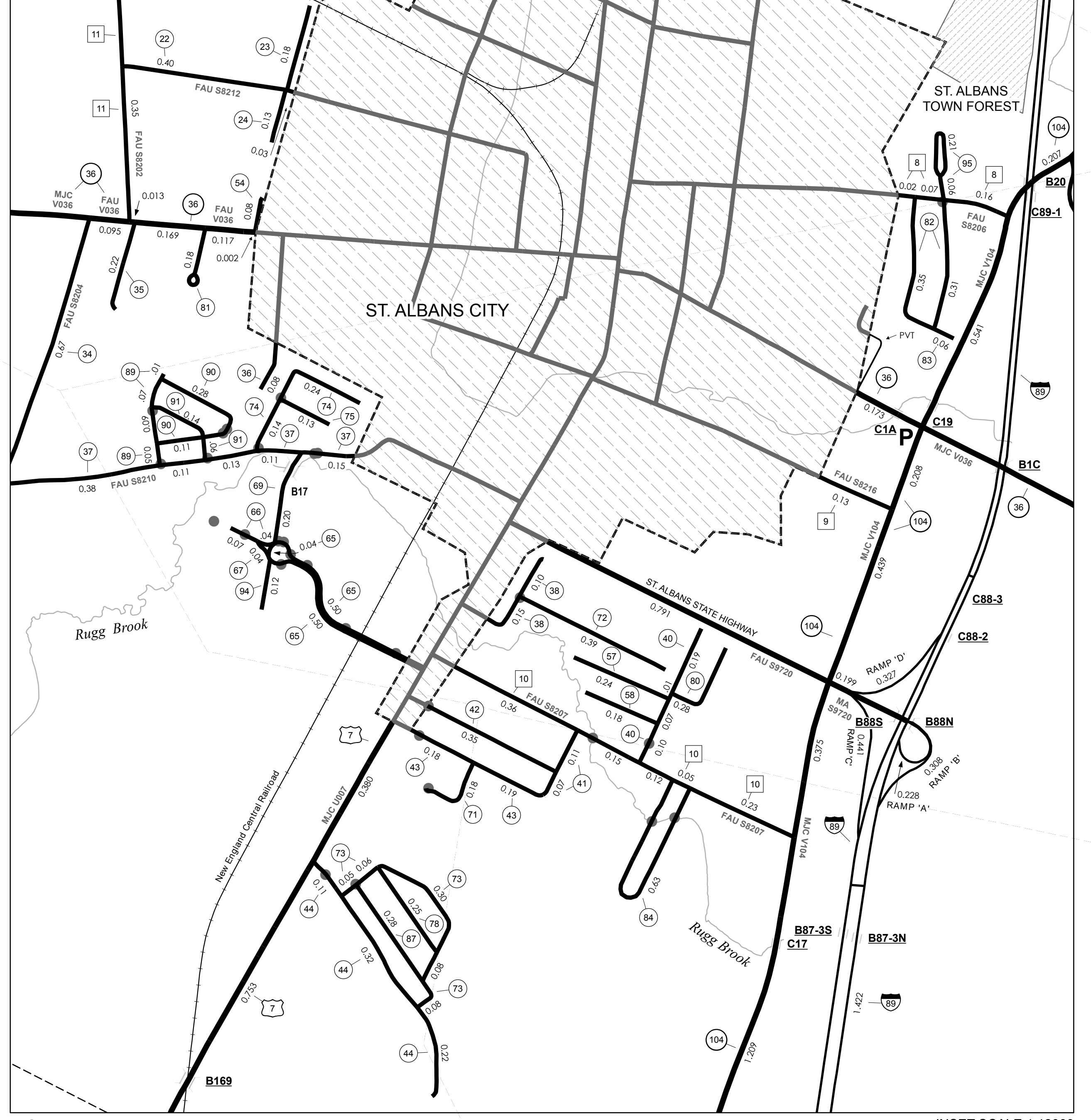
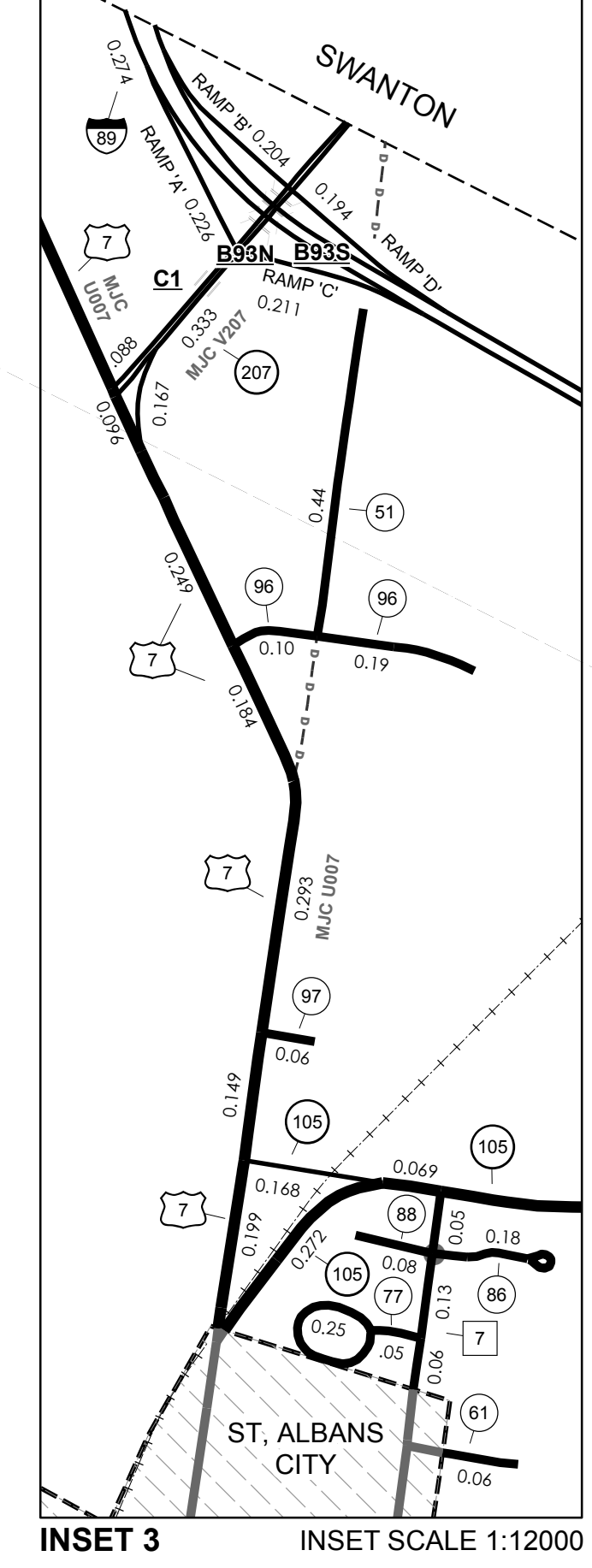
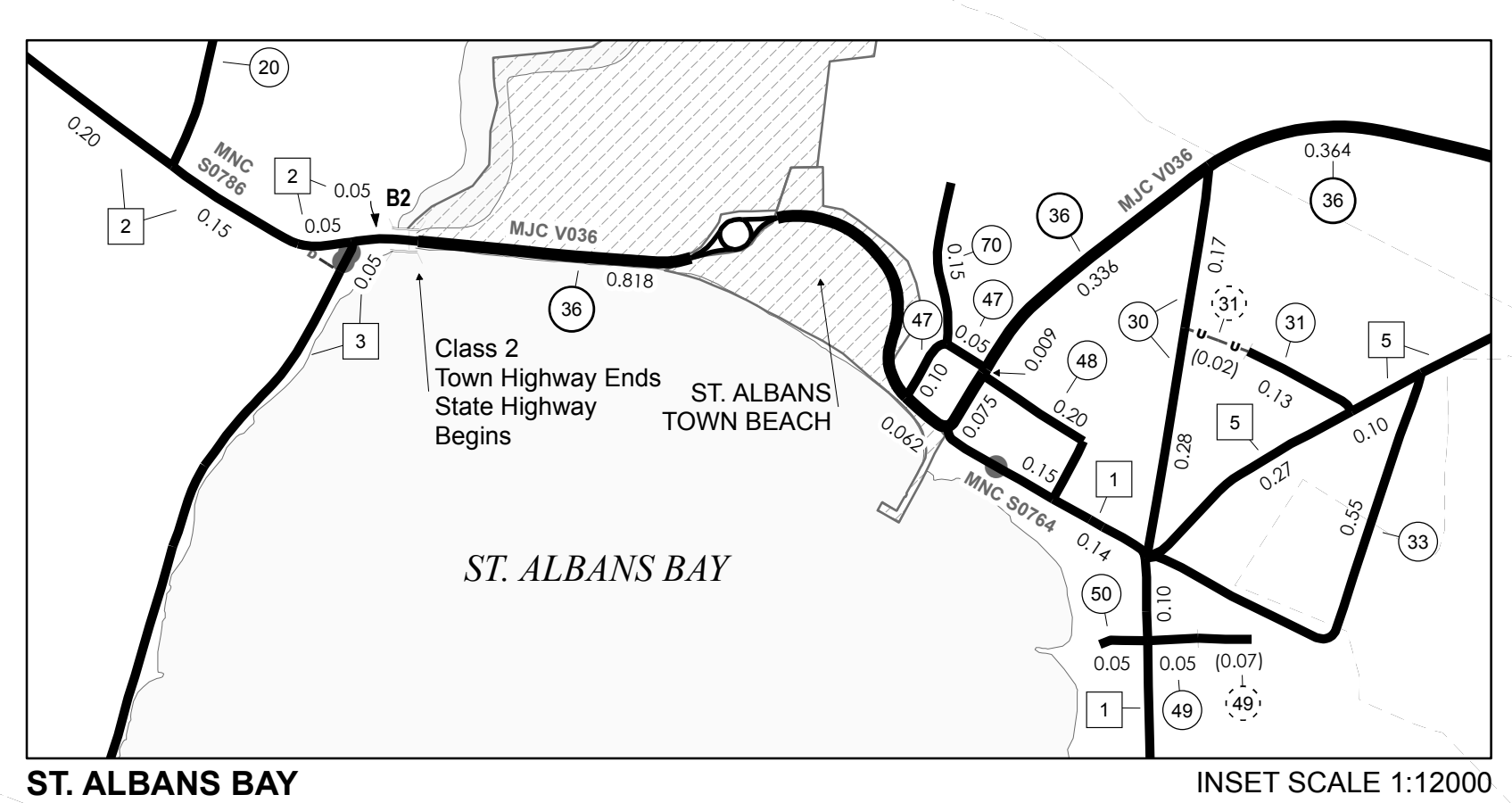
FRANKLIN COUNTY
 Transportation District #8

Prepared by the
 Vermont Agency of Transportation
 Division of Planning, Outreach
 and Community Affairs
 in cooperation with
 U.S. Department of Transportation
 Federal Highway Administration

Mileage as of February 10, 2010
 Map prepared June 16, 2010



Vermont State Plane Coordinate System
 North American Datum of 1983
 SPCS_Zone_Identifier: 4400
 Geodetic Reference System 80
 2,000-meter grid, Easting - Northing



SCALE FOR INSETS 1:12000
0 0.2 0.4 Miles

DISCLAIMER:
The untraveled highways (laid-out town highways), discontinued highways, and legal trails shown hereon are those of which the Agency of Transportation has record; others may exist.
Highway and bridge data by the Agency of Transportation. All other data from the Vermont Center for Geographic Information.

MILEAGE SUMMARY

CLASS 2	LENGTH	TOTAL CLASS 2
TH-1	1.300	
TH-2	5.520	
TH-3	2.700	
TH-4	0.690	
TH-5	0.720	
TH-6	2.360	
TH-7	0.240	
TH-8	0.250	
TH-9	0.130	
TH-10	0.910	
TH-11	1.900	
TH-12	0.450	
TH-13	0.850	
TH-14	2.550	
TOTAL CLASS 2		20.570
CLASS 3	LENGTH	TOTAL CLASS 3
		31.240
TOTAL CLASS 3		31.240
TOTAL TOWN		51.810

STATE HIGHWAY	LENGTH	TOTAL STATE HIGHWAY
VT-36	5.323	
VT-38	3.345	
VT-104	4.110	
VT-105	1.930	
VT-207	0.421	
ST. ALBANS STATE HIGHWAY	0.990	
TOTAL STATE HIGHWAY		16.119

STATE HIGHWAY - Ramp	LENGTH	TOTAL STATE HIGHWAY - Ramp
VT-105	0.168	
VT-207	0.167	
TOTAL STATE HIGHWAY - Ramp		0.335

US HIGHWAY	LENGTH	TOTAL US HIGHWAY
US-7	2.897	
TOTAL US HIGHWAY		2.897
TOTAL STATE		19.351

INTERSTATE	LENGTH	TOTAL INTERSTATE
I-89	5.584	
TOTAL INTERSTATE		5.584

INTERSTATE - Ramp	LENGTH	TOTAL INTERSTATE - Ramp
I-89	2.139	
TOTAL INTERSTATE - Ramp		2.139
TOTAL INTERSTATE		7.723

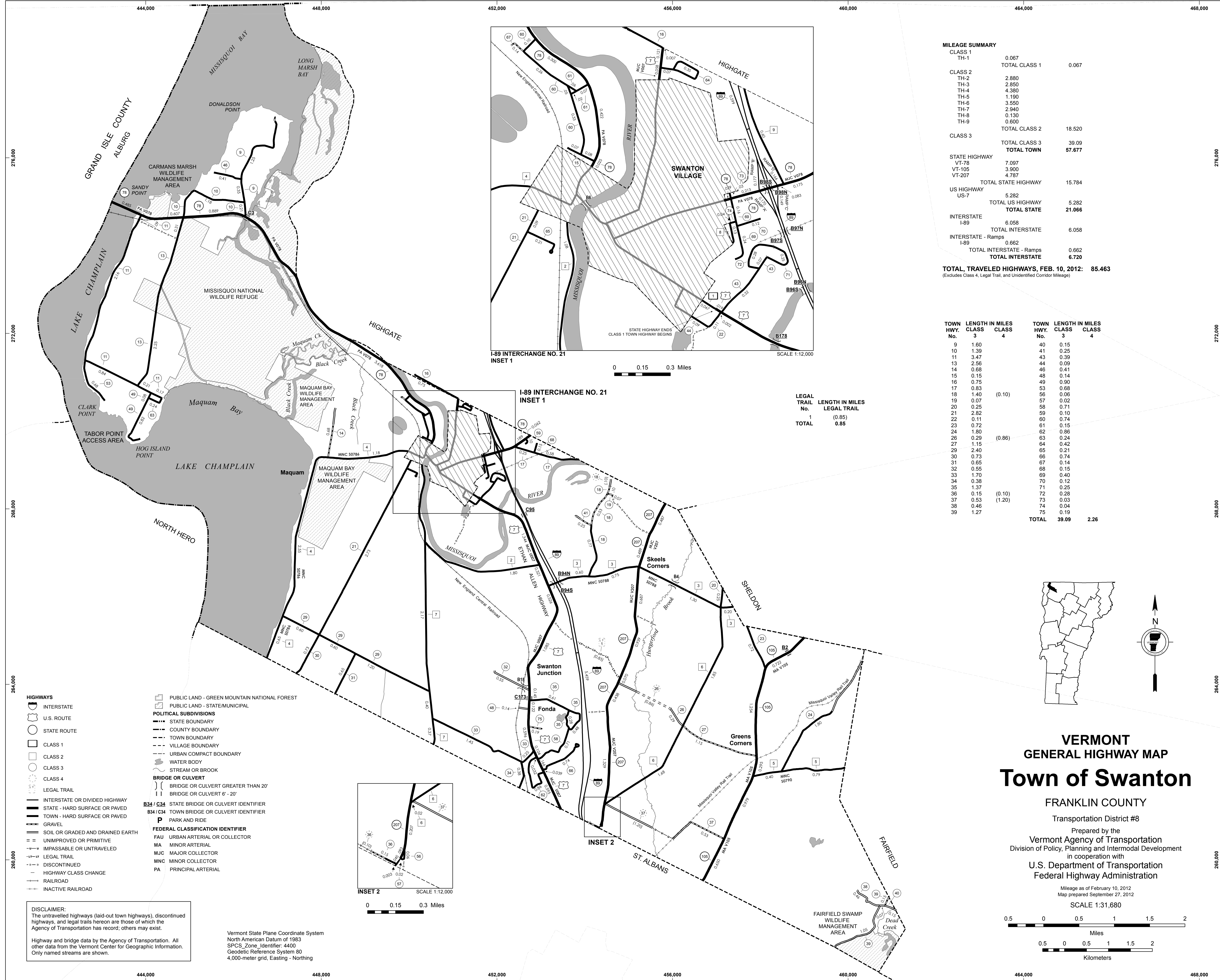
TOTAL, TRAVELED HIGHWAYS, FEB. 10, 2010: 78.884
(Excludes Class 4 and Legal Trail Mileage)

TOWN HWY. NO.	CLASS 3	CLASS 4	LENGTH IN MILES
9	0.81		0.81
11	0.35		0.35
13		(0.20)	0.20
14	3.20		3.20
15	1.20		1.20
16	0.35	(0.20)	0.55
17		(0.02)	0.02
18	0.58		0.58
19	0.40		0.40
20	3.15		3.15
22	0.43		0.43
23	0.18		0.18
24	0.13		0.13
26	0.43		0.43
27	1.17	(0.38)	1.55
28	0.59		0.59
30	0.45		0.45
31	0.13	(0.02)	0.15
33	0.55		0.55
34	1.90		1.90
35	0.22		0.22
36	0.08		0.08
37	0.88		0.88
38	0.25		0.25
40	0.37		0.37
41	0.18		0.18
42	0.35		0.35
43	0.37		0.37
44	0.65		0.65
45	0.78		0.78
46	0.19		0.19
47	0.15		0.15
48	0.20		0.20
49	0.05		0.05
50	0.05		0.05
51	0.44		0.44
53	0.05	(0.07)	0.12
54	0.08		0.08
56	0.17	(0.03)	0.20
TOTAL			31.24

* This portion of town highway is Class 3, but is functionally Class 4

STRUCTURES - SURFACE WATER NOTE:
STRUCTURES: Town short structures (bridges or culverts from 6-feet to less than 20-feet) are drawn from the Vermont Online Bridge & Culvert Inventory Tool (VOBCIT) database.
NOTE: Town shorts are not consistently tagged within VOBCIT.
SURFACE WATERS: The surface waters are from the Vermont Hydrological Dataset (VHD). Only the named streams are shown.

VERMONT GENERAL HIGHWAY MAP
Town of St. Albans
FRANKLIN COUNTY
Transportation District #8
Prepared by the Vermont Agency of Transportation Division of Planning, Outreach and Community Affairs in cooperation with U.S. Department of Transportation Federal Highway Administration
Mileage as of February 10, 2010
Map prepared June 30, 2010
SCALE 1:31,680
0.5 0 0.5 1 1.5 2 Miles
1 0 1 2 Kilometers



MILEAGE SUMMARY

CLASS 1		
TH-1	0.067	
TOTAL CLASS 1	0.067	
CLASS 2		
TH-2	2.880	
TH-3	2.850	
TH-4	4.380	
TH-5	1.190	
TH-6	3.550	
TH-7	2.940	
TH-8	0.130	
TH-9	0.600	
TOTAL CLASS 2	18.520	
CLASS 3		
TOTAL CLASS 3	39.09	
TOTAL TOWN	57.677	
STATE HIGHWAY		
VT-78	7.097	
VT-105	3.900	
VT-207	4.787	
TOTAL STATE HIGHWAY	15.784	
US HIGHWAY		
US-7	5.282	
TOTAL US HIGHWAY	5.282	
TOTAL STATE	21.066	
INTERSTATE		
I-89	6.058	
TOTAL INTERSTATE	6.058	
INTERSTATE - Ramps		
I-89	0.662	
TOTAL INTERSTATE - Ramps	0.662	
TOTAL INTERSTATE	6.720	
TOTAL TRAVELED HIGHWAYS, FEB. 10, 2012:	85.463	

(Excludes Class 4, Legal Trail, and Undetermined Corridor Mileage)

TOWN HWY. No.	LENGTH IN MILES CLASS 3	TOWN HWY. No.	LENGTH IN MILES CLASS 4
9	1.60	40	0.15
10	1.39	41	0.25
11	3.47	43	0.39
13	2.56	44	0.09
14	0.68	46	0.41
15	0.15	48	0.14
16	0.75	49	0.90
17	0.83	53	0.68
18	1.40	56	0.06
19	0.07	57	0.02
20	0.25	58	0.71
21	2.82	59	0.10
22	0.11	60	0.74
23	0.72	61	0.15
24	1.80	62	0.86
26	0.29	63	0.24
27	1.15	64	0.42
29	2.40	65	0.21
30	0.73	66	0.74
31	0.65	67	0.14
32	0.55	68	0.15
33	1.70	69	0.40
34	0.38	70	0.12
35	1.37	71	0.25
36	0.15	72	0.28
37	0.53	73	0.03
38	0.46	74	0.04
39	1.27	75	0.19
TOTAL	39.09	2.26	

LEGAL TRAIL

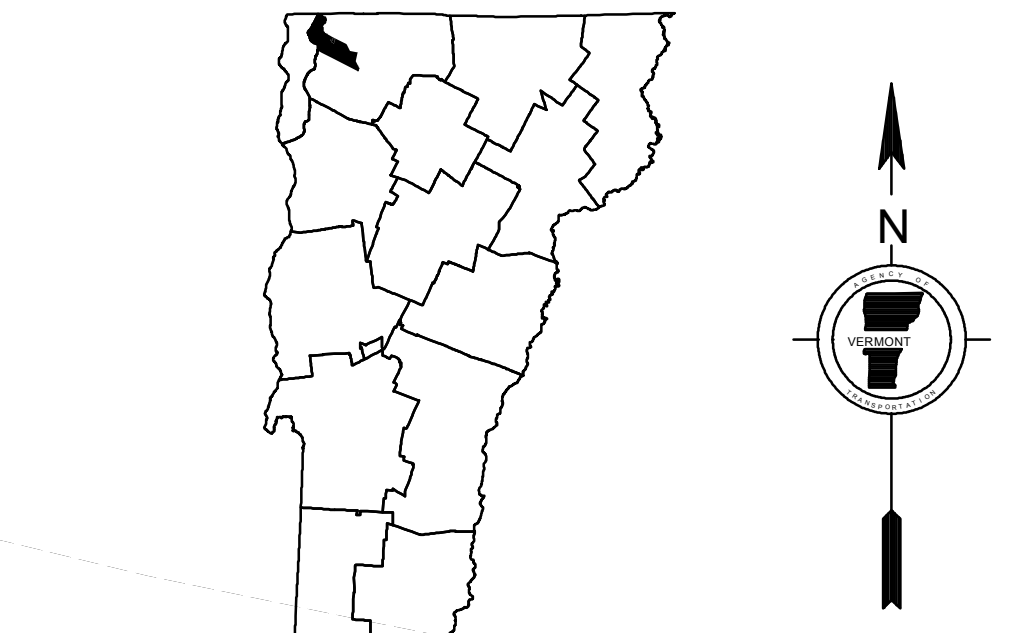
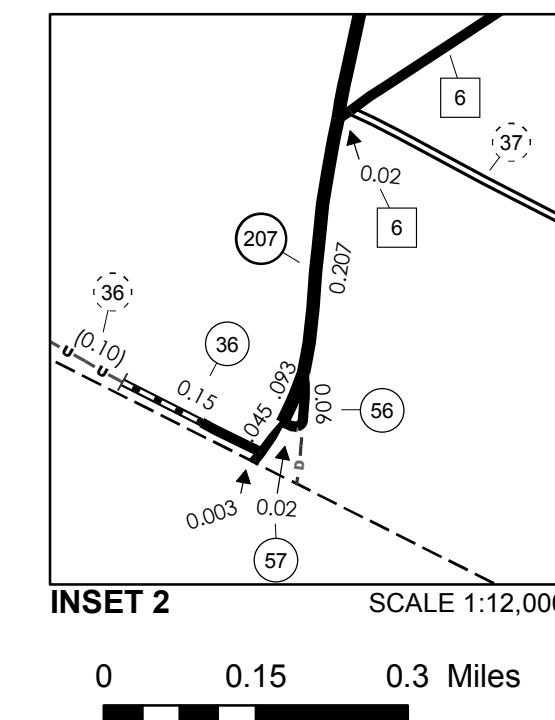
1	0.85
TOTAL	0.85

- HIGHWAYS**
- INTERSTATE
 - U.S. ROUTE
 - STATE ROUTE
 - CLASS 1
 - CLASS 2
 - CLASS 3
 - CLASS 4
 - LEGAL TRAIL
 - INTERSTATE OR DIVIDED HIGHWAY
 - STATE - HARD SURFACE OR PAVED
 - TOWN - HARD SURFACE OR PAVED
 - GRAVEL
 - SOIL OR GRADED AND DRAINED EARTH
 - UNIMPROVED OR PRIMITIVE
 - IMPASSABLE OR UNTRAVELED
 - LEGAL TRAIL
 - DISCONTINUED
 - HIGHWAY CLASS CHANGE
 - RAILROAD
 - INACTIVE RAILROAD
- PUBLIC LAND - GREEN MOUNTAIN NATIONAL FOREST**
- PUBLIC LAND - STATE/MUNICIPAL**
- POLITICAL SUBDIVISIONS**
- STATE BOUNDARY
 - COUNTY BOUNDARY
 - TOWN BOUNDARY
 - VILLAGE BOUNDARY
 - URBAN COMPACT BOUNDARY
 - WATER BODY
 - STREAM OR BROOK
- BRIDGE OR CULVERT**
- BRIDGE OR CULVERT GREATER THAN 20'
 - BRIDGE OR CULVERT 6' - 20'
- B34 / C34 STATE BRIDGE OR CULVERT IDENTIFIER**
- B34 / C34 TOWN BRIDGE OR CULVERT IDENTIFIER**
- P PARK AND RIDE**
- FEDERAL CLASSIFICATION IDENTIFIER**
- FAU URBAN ARTERIAL OR COLLECTOR
 - MA MINOR ARTERIAL
 - MJC MAJOR COLLECTOR
 - MNC MINOR COLLECTOR
 - PA PRINCIPAL ARTERIAL

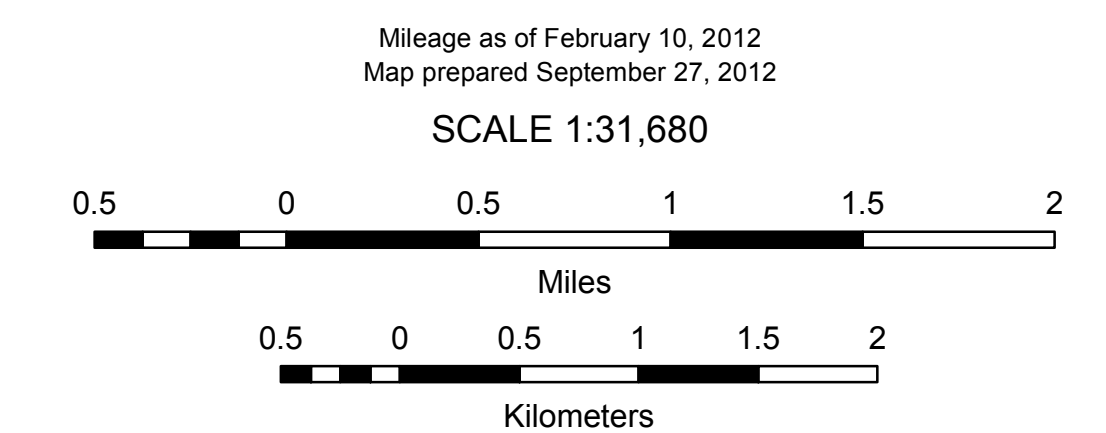
DISCLAIMER:
The untraveled highways (laid-out town highways), discontinued highways, and legal trails herein are those of which the Agency of Transportation has record; others may exist.

Highway and bridge data by the Agency of Transportation. All other data from the Vermont Center for Geographic Information. Only named streams are shown.

Vermont State Plane Coordinate System
North American Datum of 1983
SPCS_Zone_Identifier: 4400
Geodetic Reference System 80
4,000-meter grid, Easting - Northing

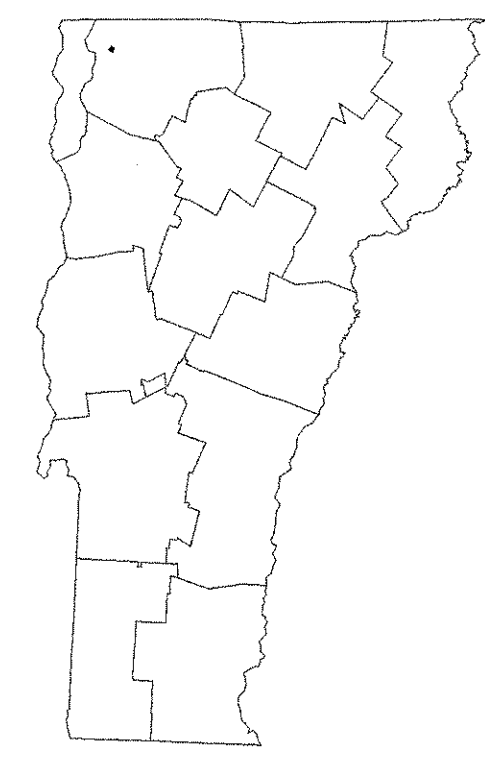

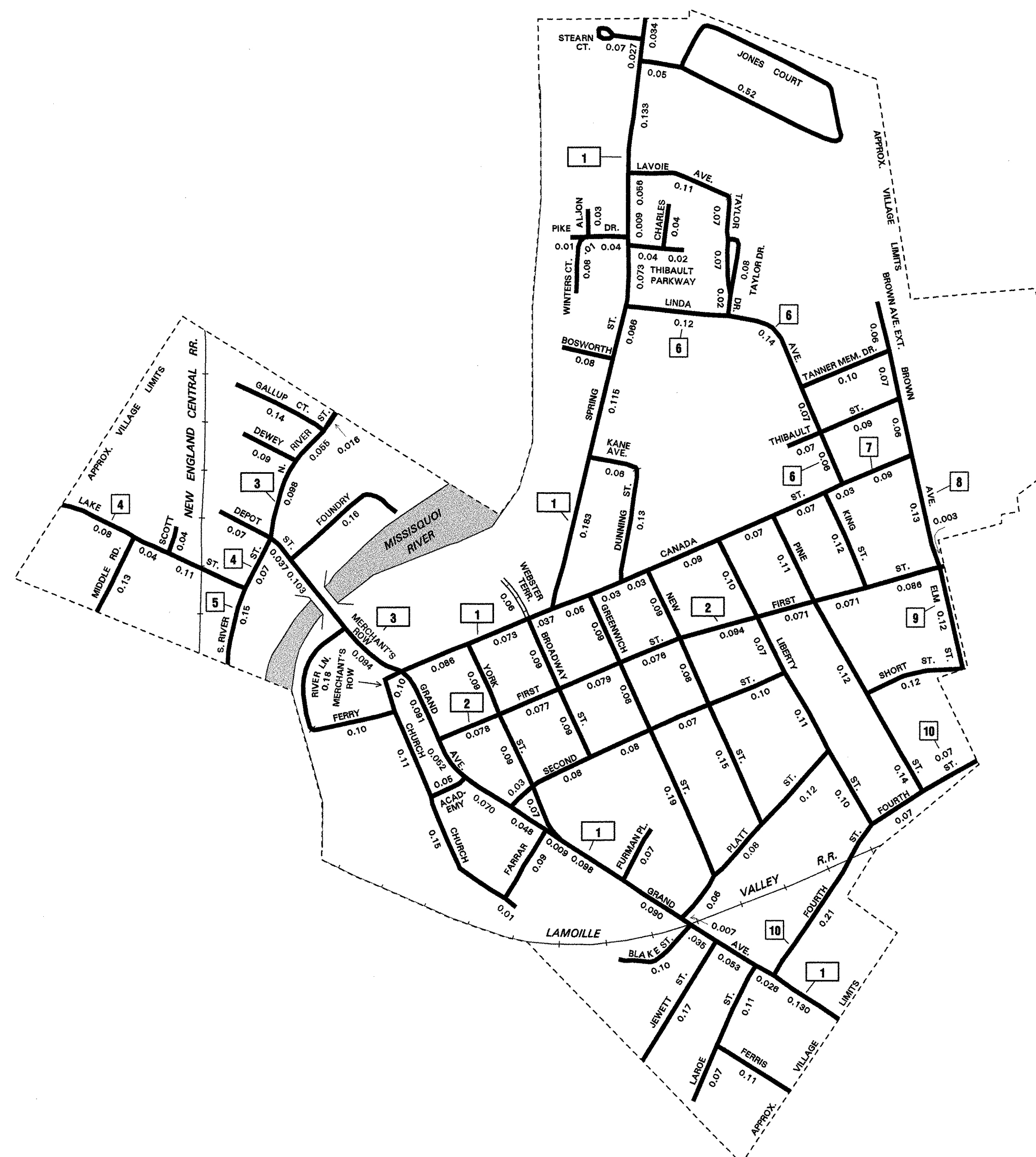


VERMONT
GENERAL HIGHWAY MAP
Town of Swanton
FRANKLIN COUNTY
Transportation District #8
Prepared by the
Vermont Agency of Transportation
Division of Policy, Planning and Intermodal Development
in cooperation with
U.S. Department of Transportation
Federal Highway Administration



MILEAGE SUMMARY

CLASS 1 TOWN HIGHWAYS:			
NO.	1	1.601	
NO.	3	0.535	
NO.	4	0.403	
TOTAL	CLASS 1 TOWN HWYS.		2.639
CLASS 2 TOWN HIGHWAYS:			
NO.	4	0.300	
NO.	150	0.150	
NO.	390	0.390	
NO.	8	0.090	
NO.	6	0.130	
NO.	8	0.120	
NO.	10	0.350	
TOTAL	CLASS 2 TOWN HWYS.		1.530
CLASS 3 TOWN HIGHWAYS:			
TOTAL	CLASS 3 TOWN HWYS.		7.180
TOTAL	TOWN HWYS.		11.349
STATE HIGHWAYS:			
INTERSTATE RAMP		0.000	
TOTAL INTERSTATE HWYS.		0.000	
TOTAL NON-INTERSTATE HWYS.		0.000	
TOTAL STATE HWYS.		0.000	
TOTAL TRAVELLED HWYS., FEB. 10, 2003			11.349
(EXCLUDES CLASS 4 MILEAGE)			



HIGHWAYS

- INTERSTATE
- STATE HIGHWAY SYSTEM
- TOWN HIGHWAY SYSTEM
- IMPASSABLE OR UNTRAVELED
- DISCONTINUED
- LEGAL TRAIL
- FOOT TRAIL

OTHER TRANSPORTATION

- RAILROAD
- AIRPORT TERMINAL

ROAD SURFACE TYPES

- STATE PAVED
- OTHER PAVED
- STATE GRAVEL
- OTHER GRAVEL
- GRADED AND DRAINED
- UNIMPROVED/PRIMITIVE

NATURAL FEATURES

- SINGLE LINE STREAM
- OPEN WATER
- SWAMP

MISCELLANEOUS


- DAM

LEGEND FOR ROUTE MARKERS:

- 85: INTERSTATE ROUTE
- 2: U.S. NUMBERED ROUTE
- 3: STATE NUMBERED ROUTE
- 7: INTERCHANGE NUMBER
- 4: CLASS 1 TOWN HIGHWAY
- 2: CLASS 2 TOWN HIGHWAY
- 3: CLASS 3 TOWN HIGHWAY
- 4: CLASS 4 TOWN HIGHWAY
- NFR: NATIONAL FOREST ROAD
- SFH: STATE FOREST HIGHWAY
- BRIDGE OR CULVERT < 6'
- BRIDGE OR CULVERT 6' - 20'
- BRIDGE GREATER THAN 20'
- COVERED BRIDGE

VERMONT GENERAL HIGHWAY MAP VILLAGE OF SWANTON

PREPARED BY THE
VERMONT AGENCY OF TRANSPORTATION
PROGRAM DEVELOPMENT DIVISION
IN COOPERATION WITH
U.S. DEPARTMENT OF TRANSPORTATION
FEDERAL HIGHWAY ADMINISTRATION



DISCLAIMER:
Highway and bridge data by Vermont Agency of Transportation, Division of Technical Services. All other data from Vermont Center for Geographic Information.